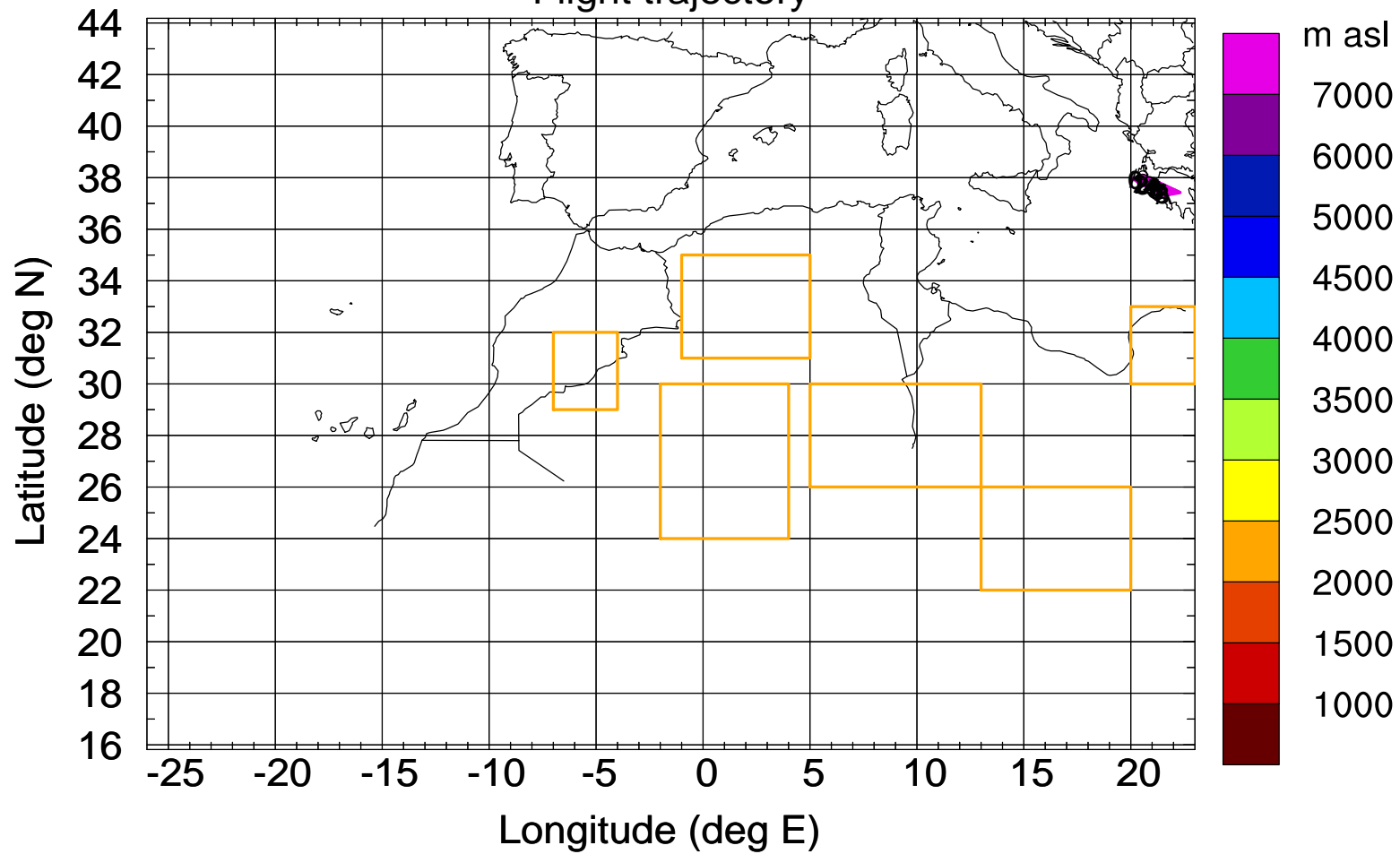


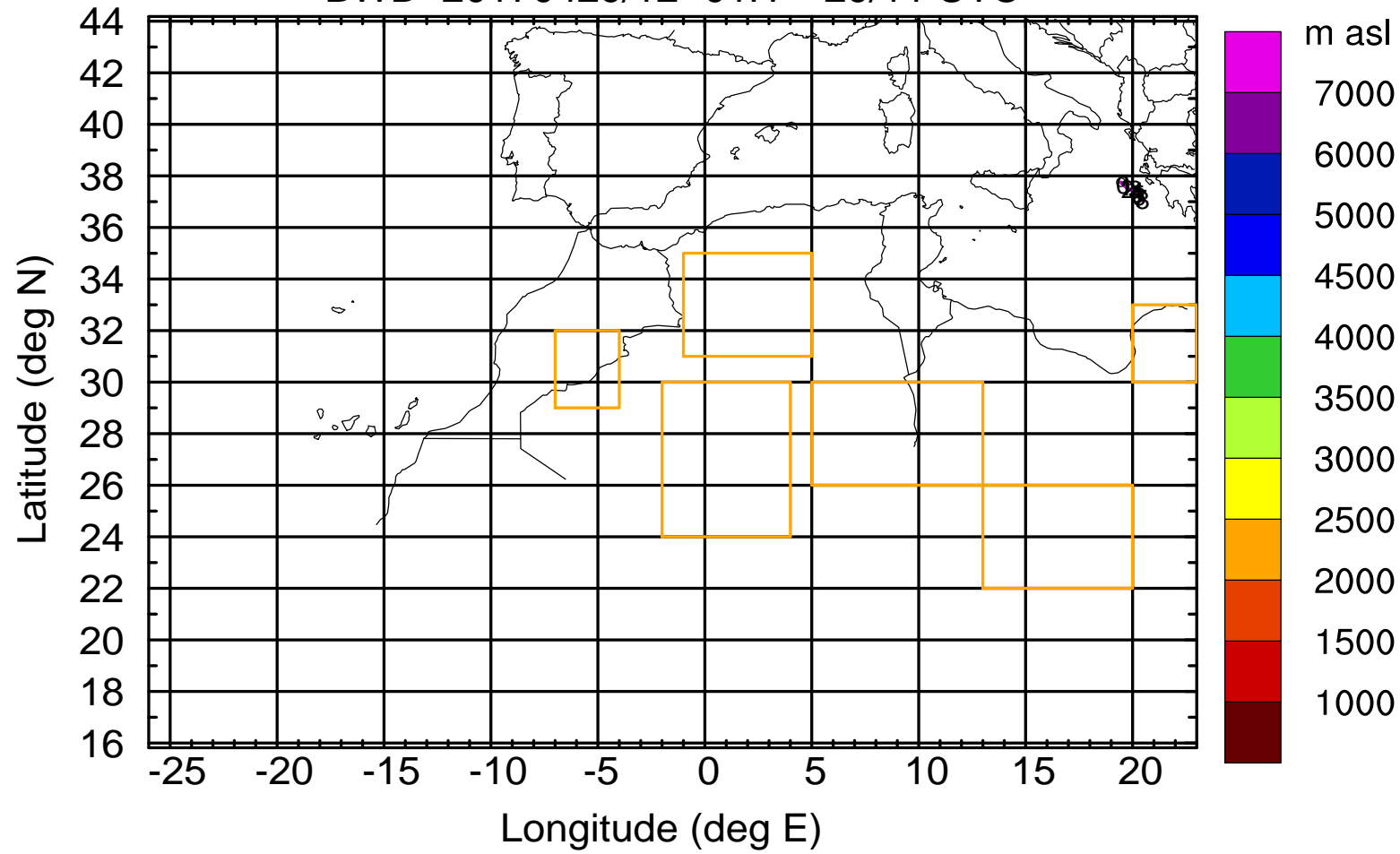
Level #2 of flight 170429b

Flight trajectory



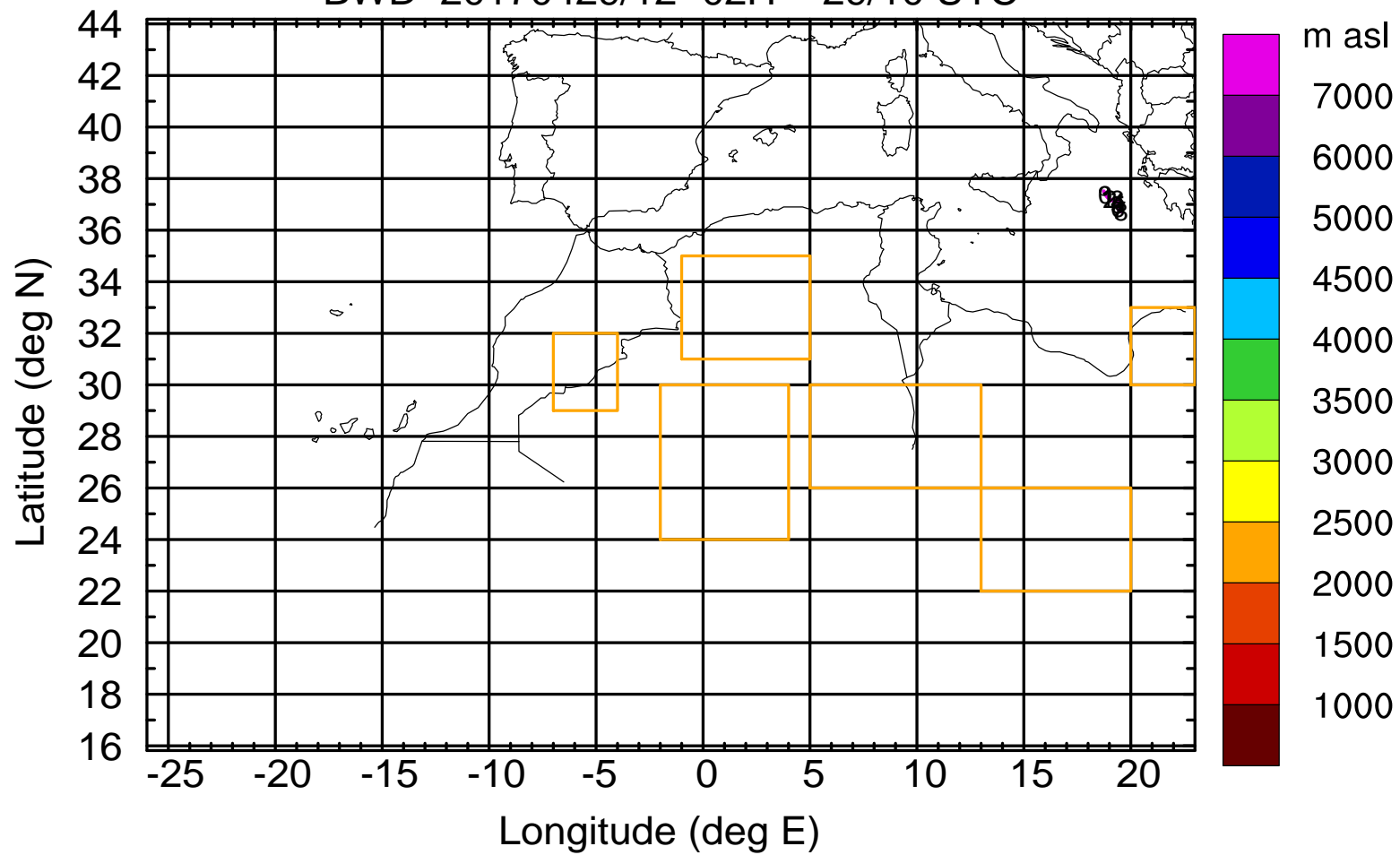
Level #2 of flight 170429b

BWD 20170429/12 -01H = 29/11 UTC



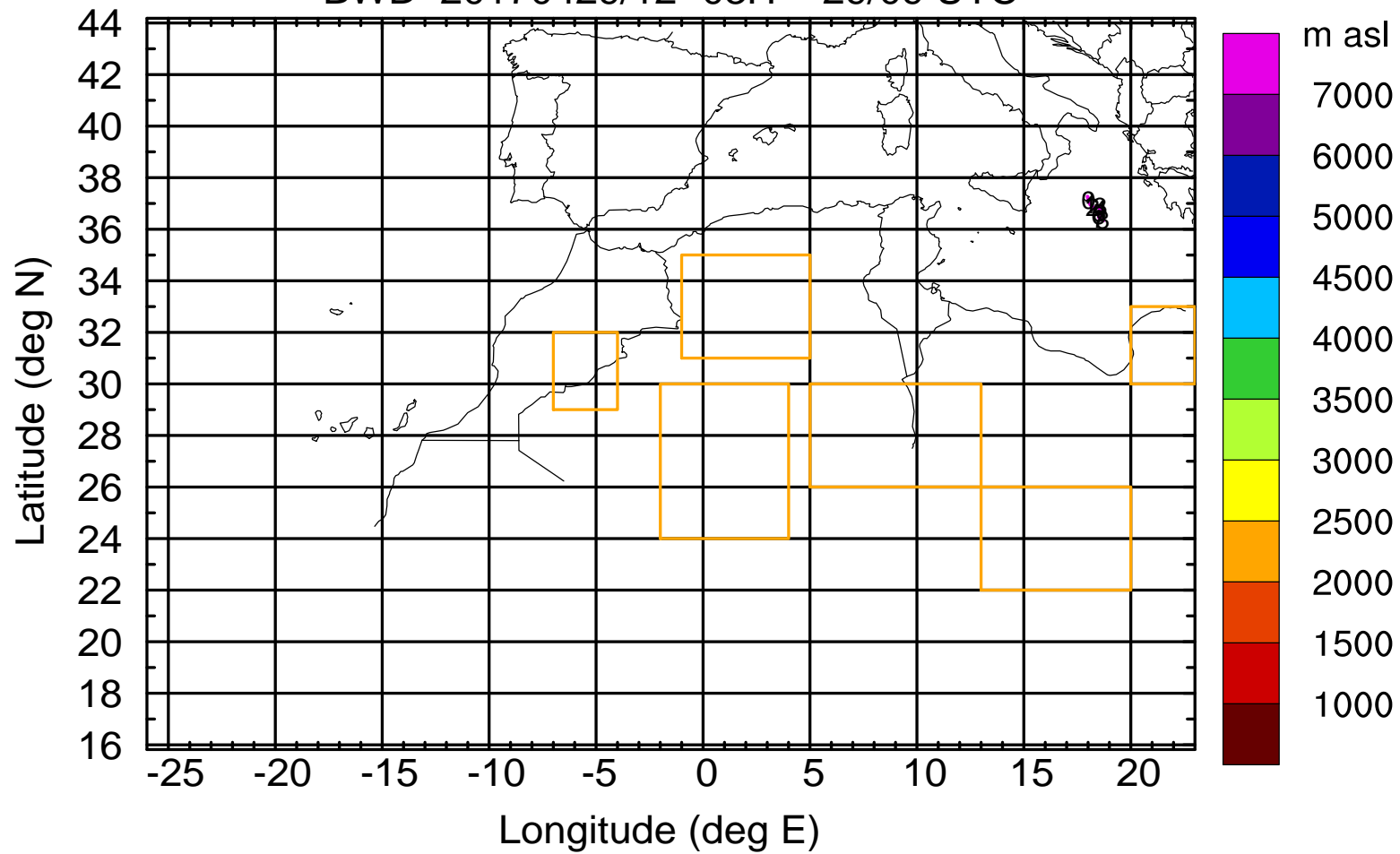
Level #2 of flight 170429b

BWD 20170429/12 -02H = 29/10 UTC



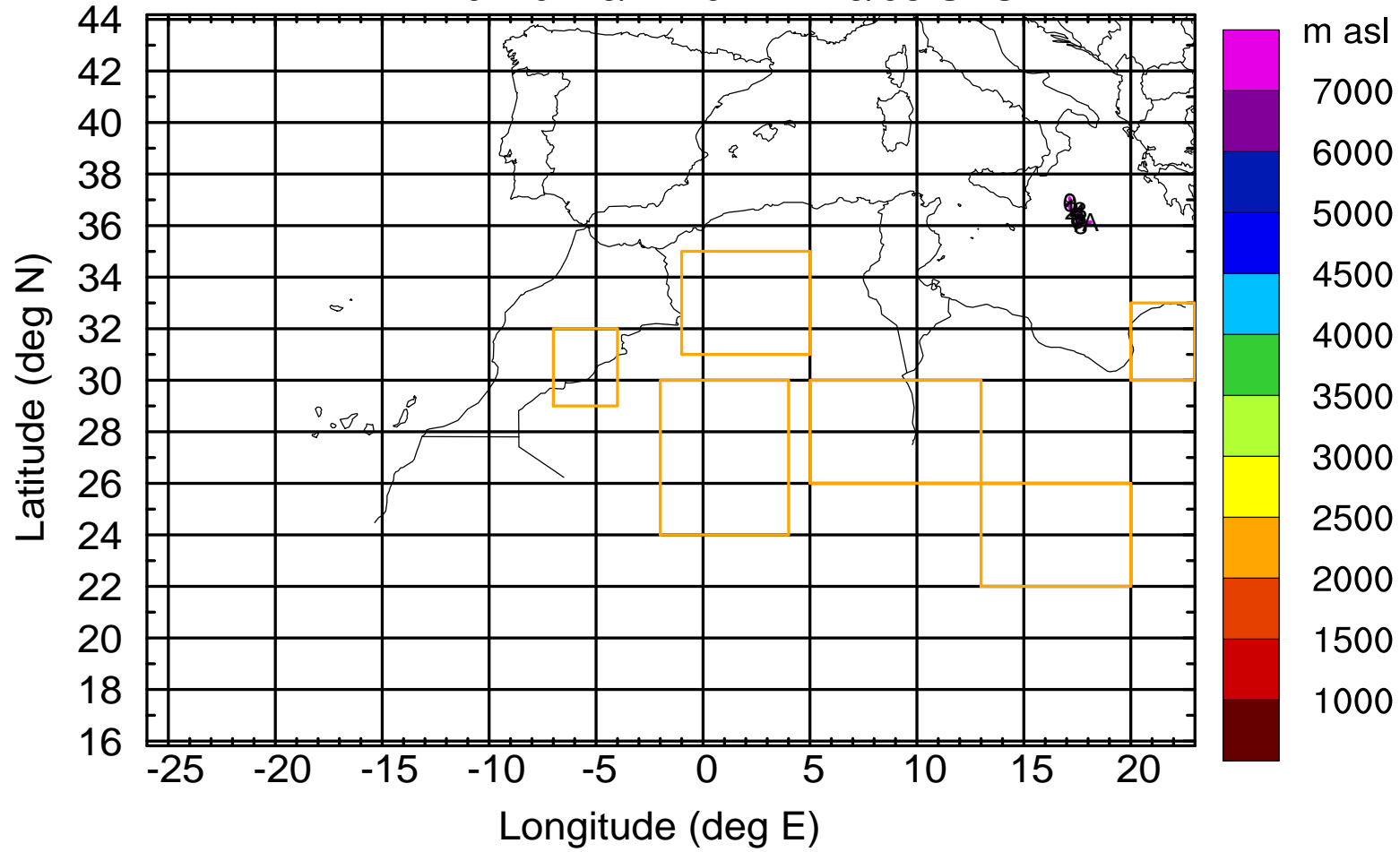
Level #2 of flight 170429b

BWD 20170429/12 -03H = 29/09 UTC



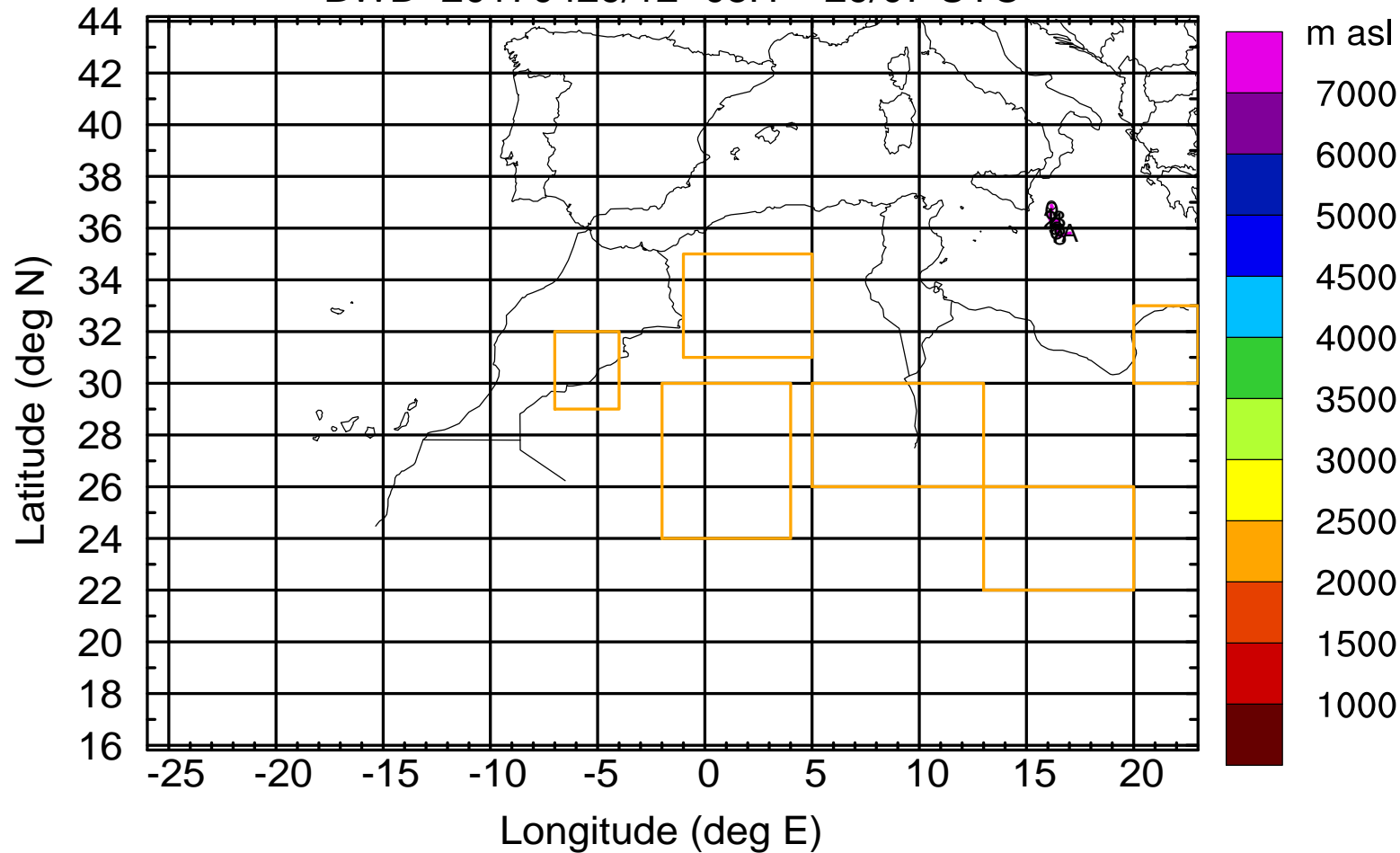
Level #2 of flight 170429b

BWD 20170429/12 -04H = 29/08 UTC



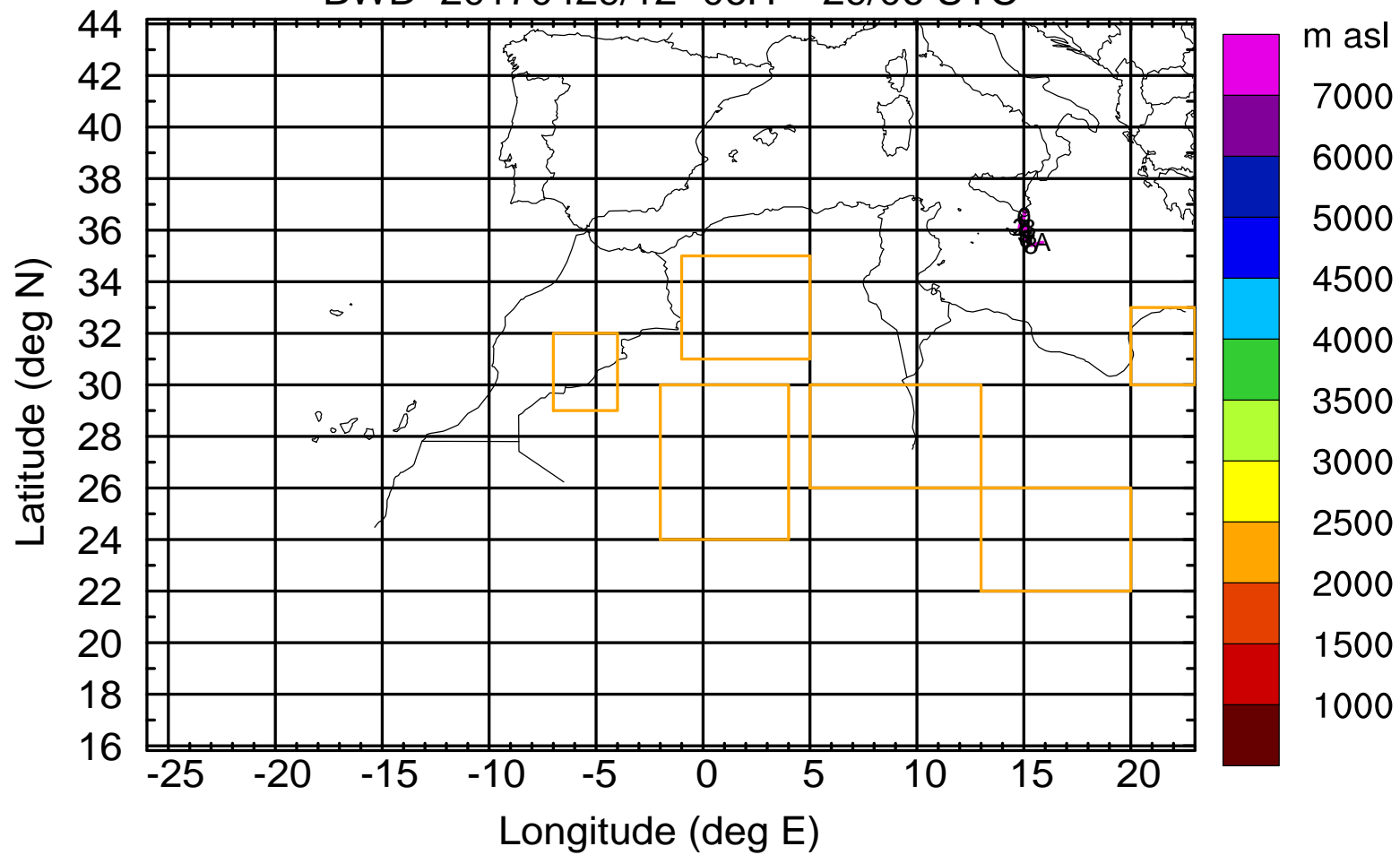
Level #2 of flight 170429b

BWD 20170429/12 -05H = 29/07 UTC



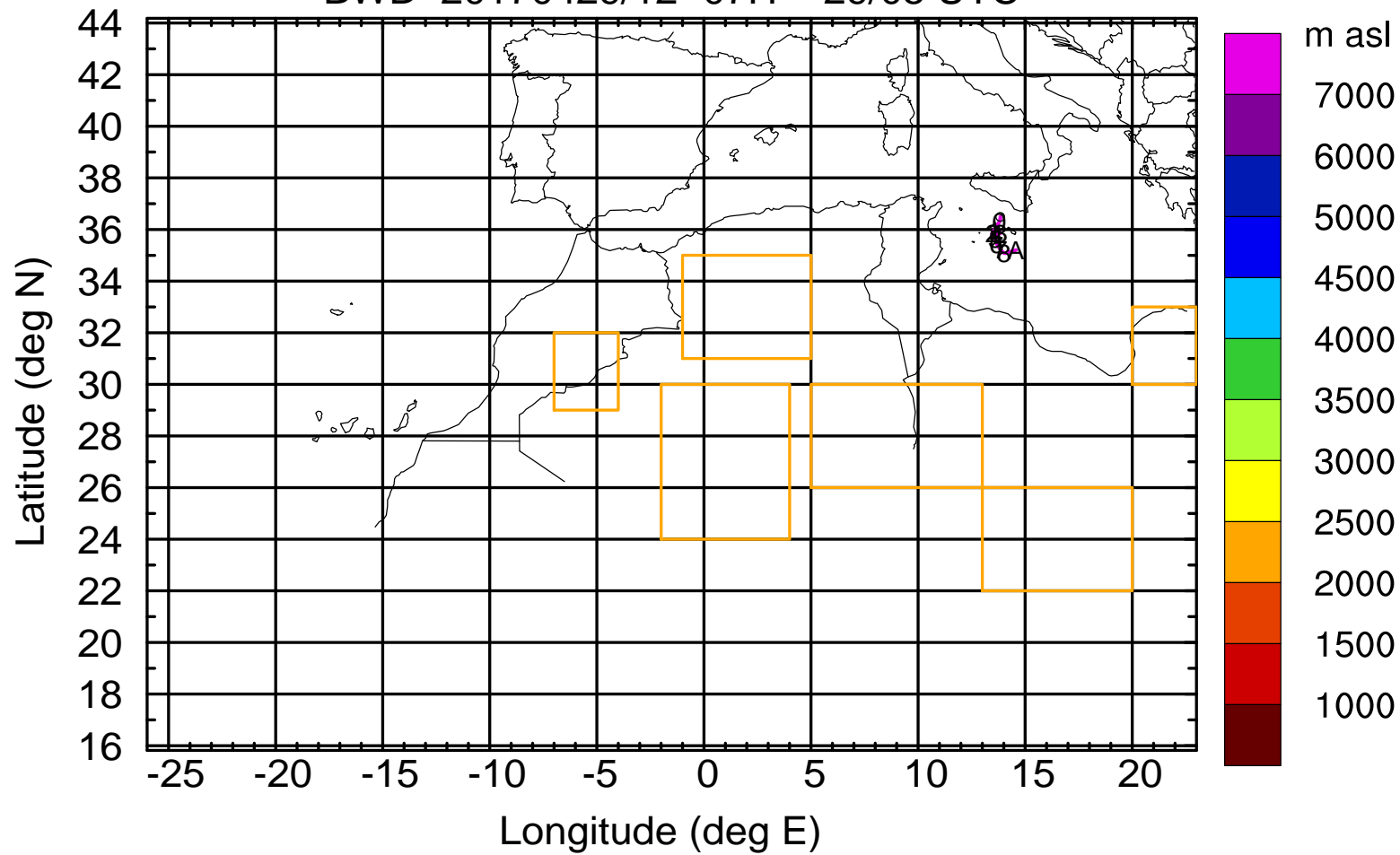
Level #2 of flight 170429b

BWD 20170429/12 -06H = 29/06 UTC



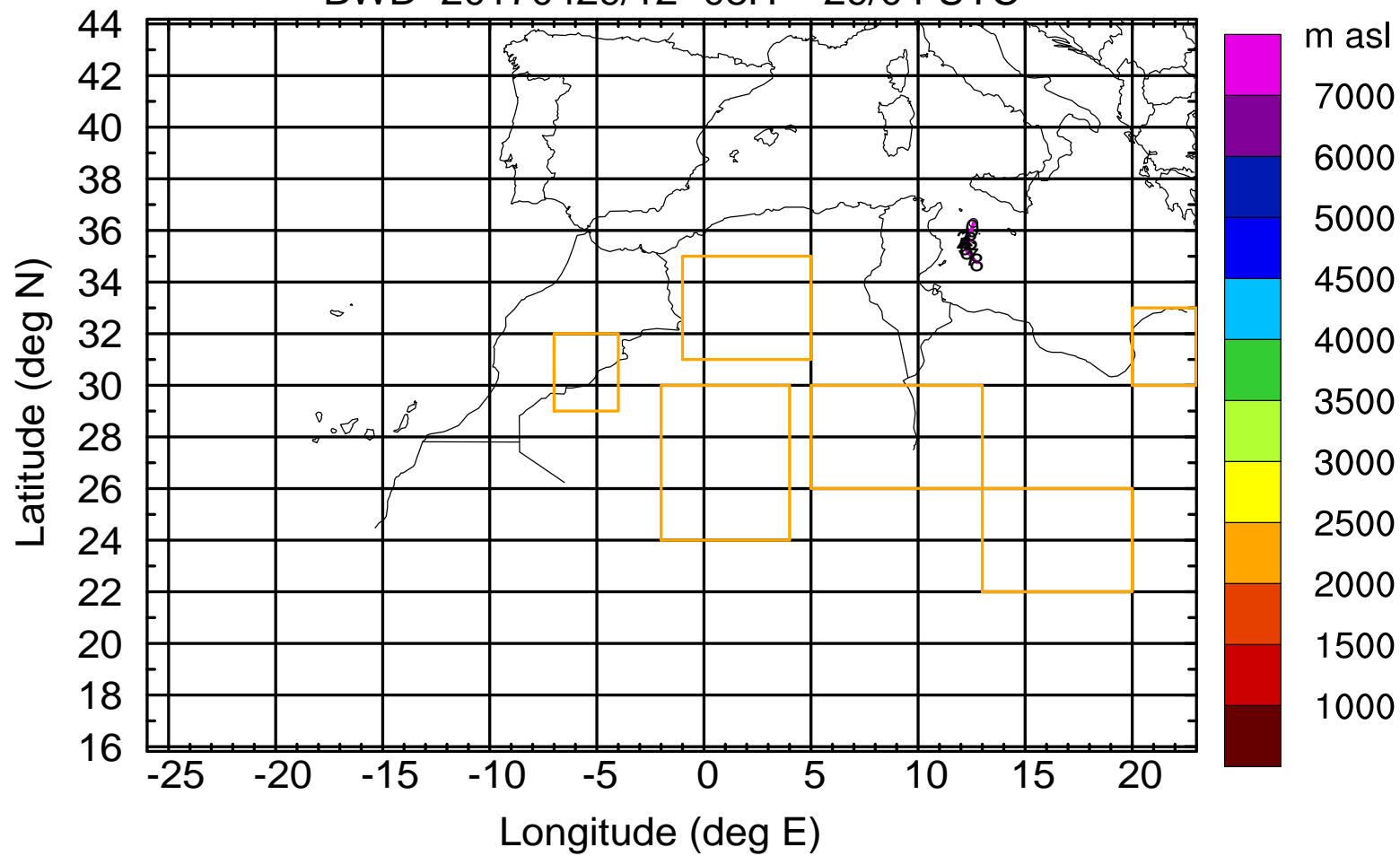
Level #2 of flight 170429b

BWD 20170429/12 -07H = 29/05 UTC



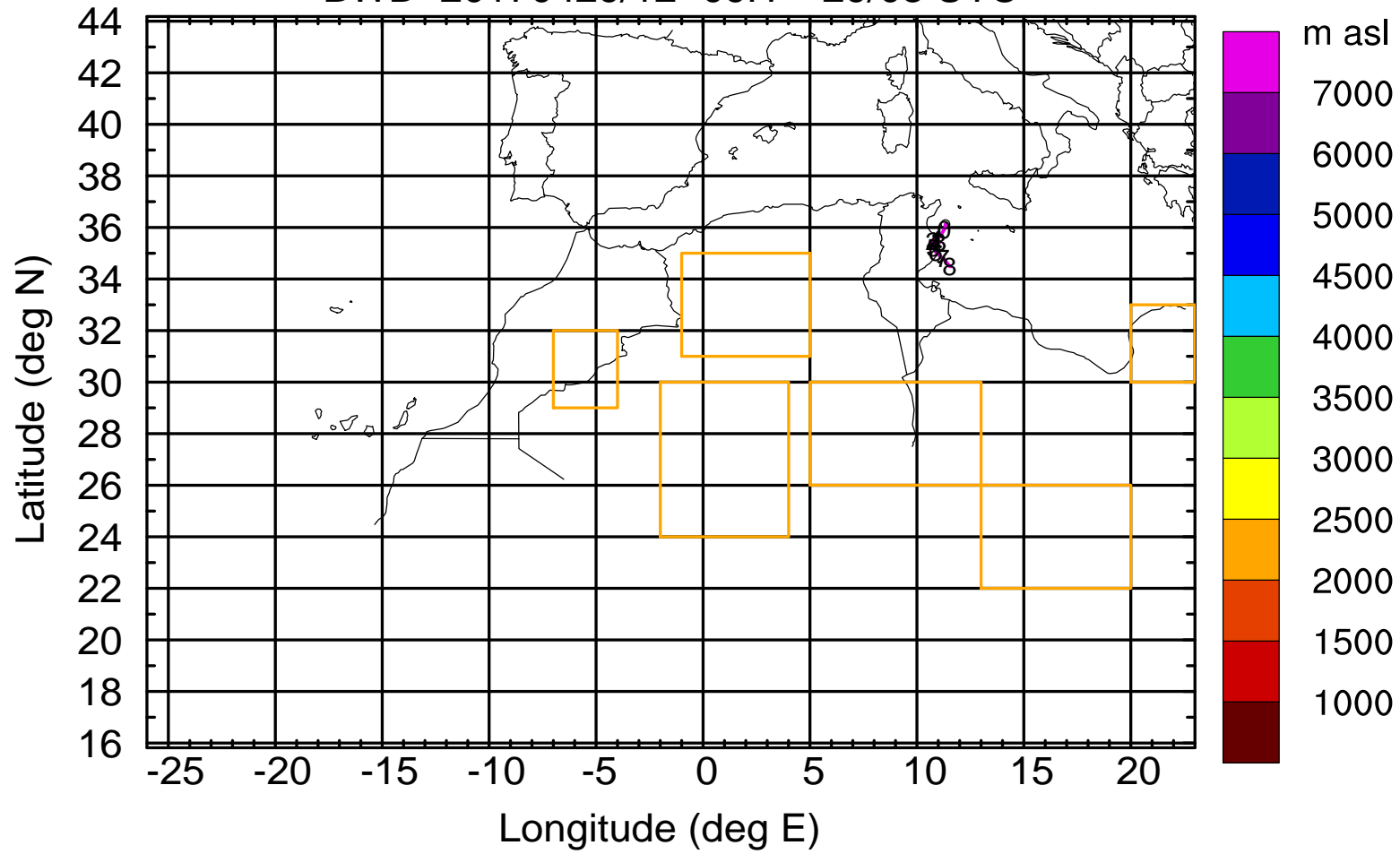
Level #2 of flight 170429b

BWD 20170429/12 -08H = 29/04 UTC



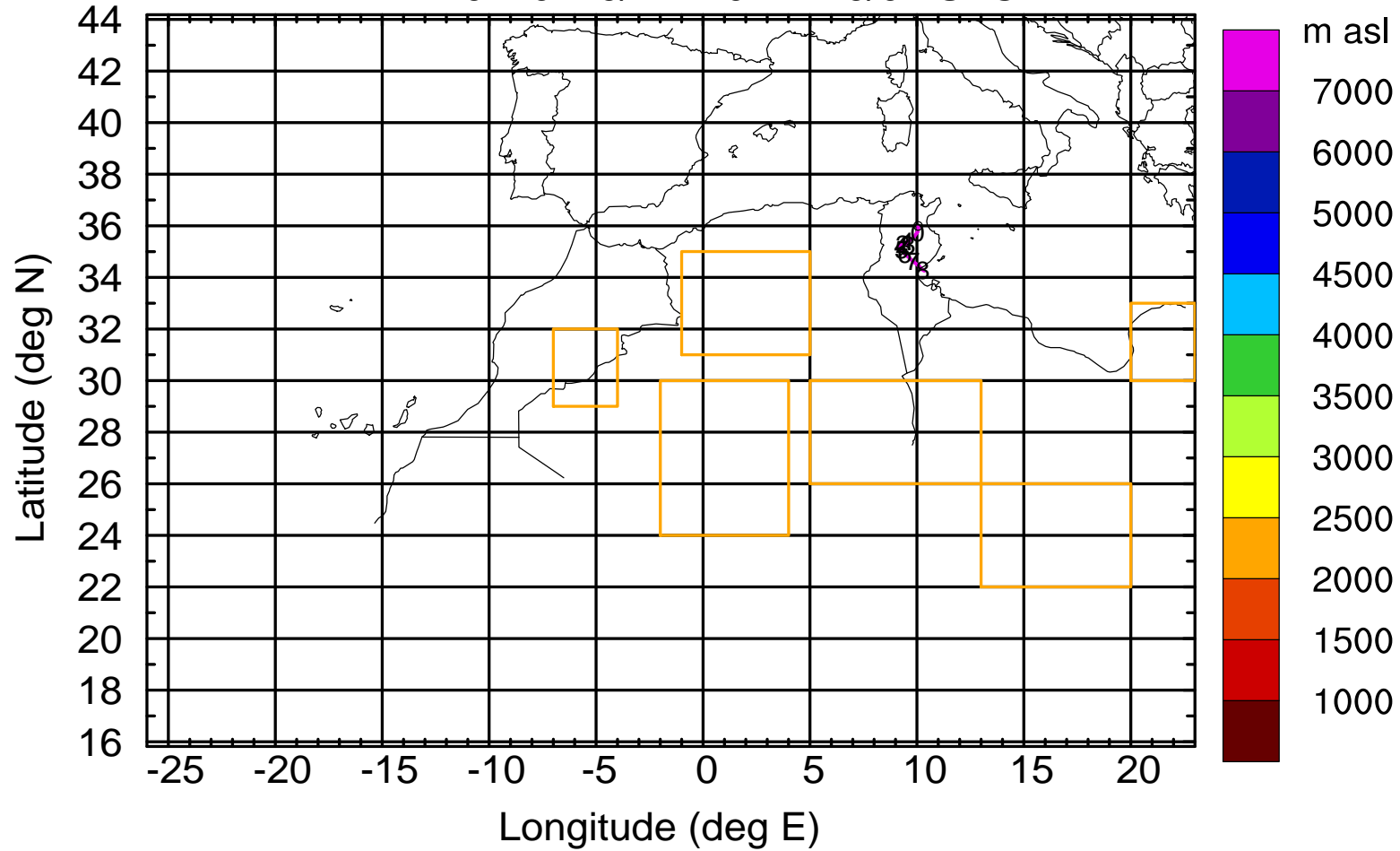
Level #2 of flight 170429b

BWD 20170429/12 -09H = 29/03 UTC



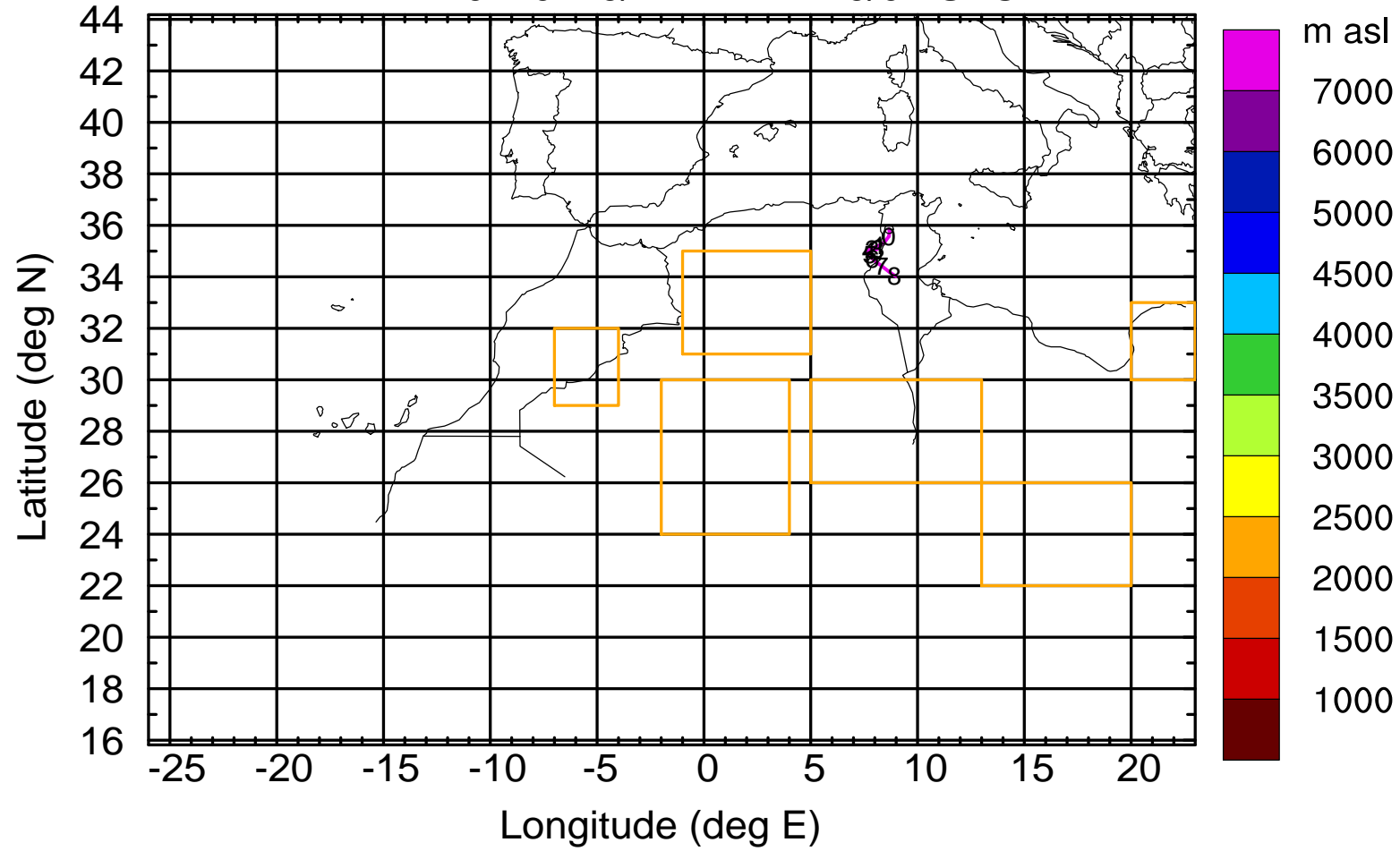
Level #2 of flight 170429b

BWD 20170429/12 -10H = 29/02 UTC



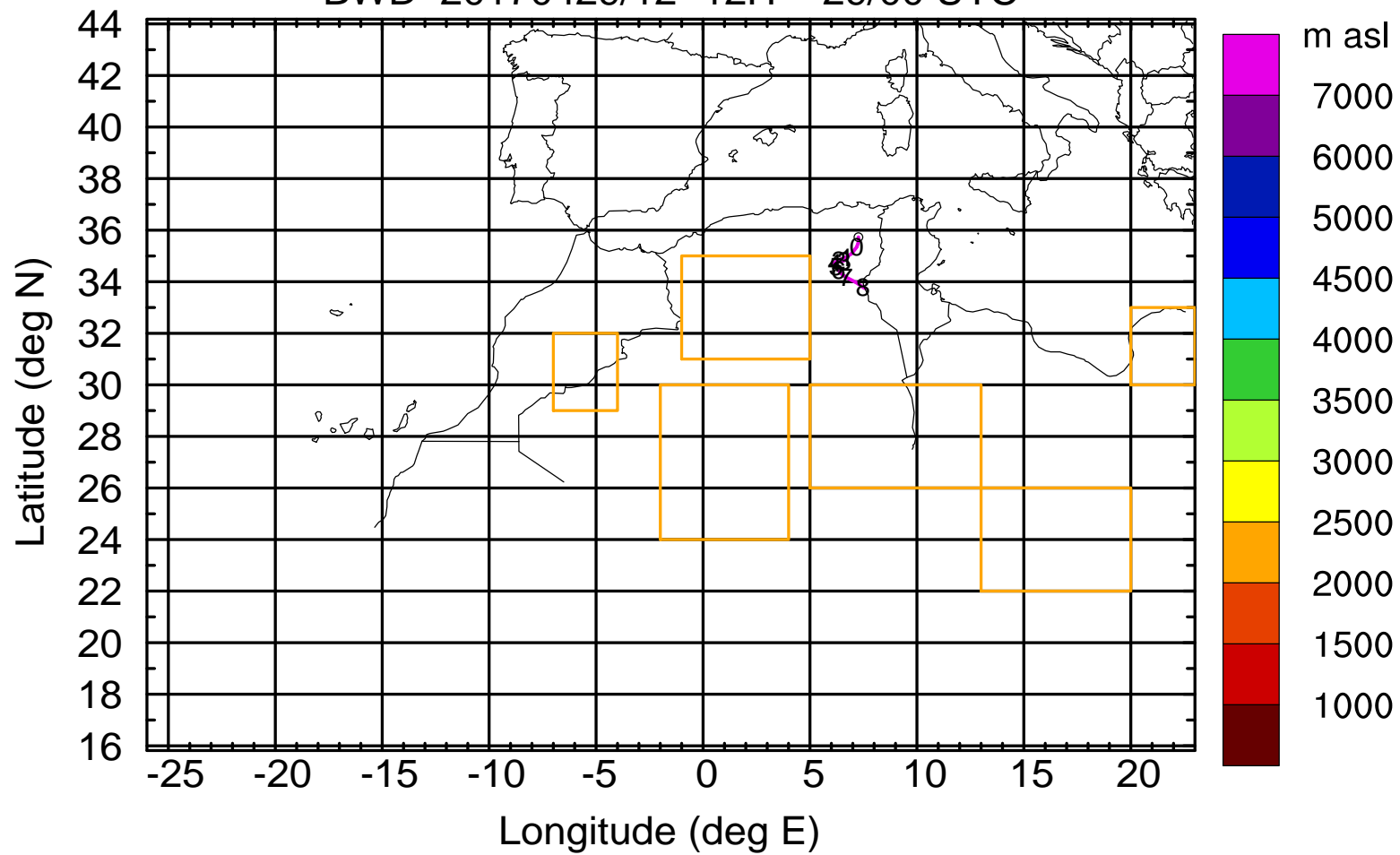
Level #2 of flight 170429b

BWD 20170429/12 -11H = 29/01 UTC



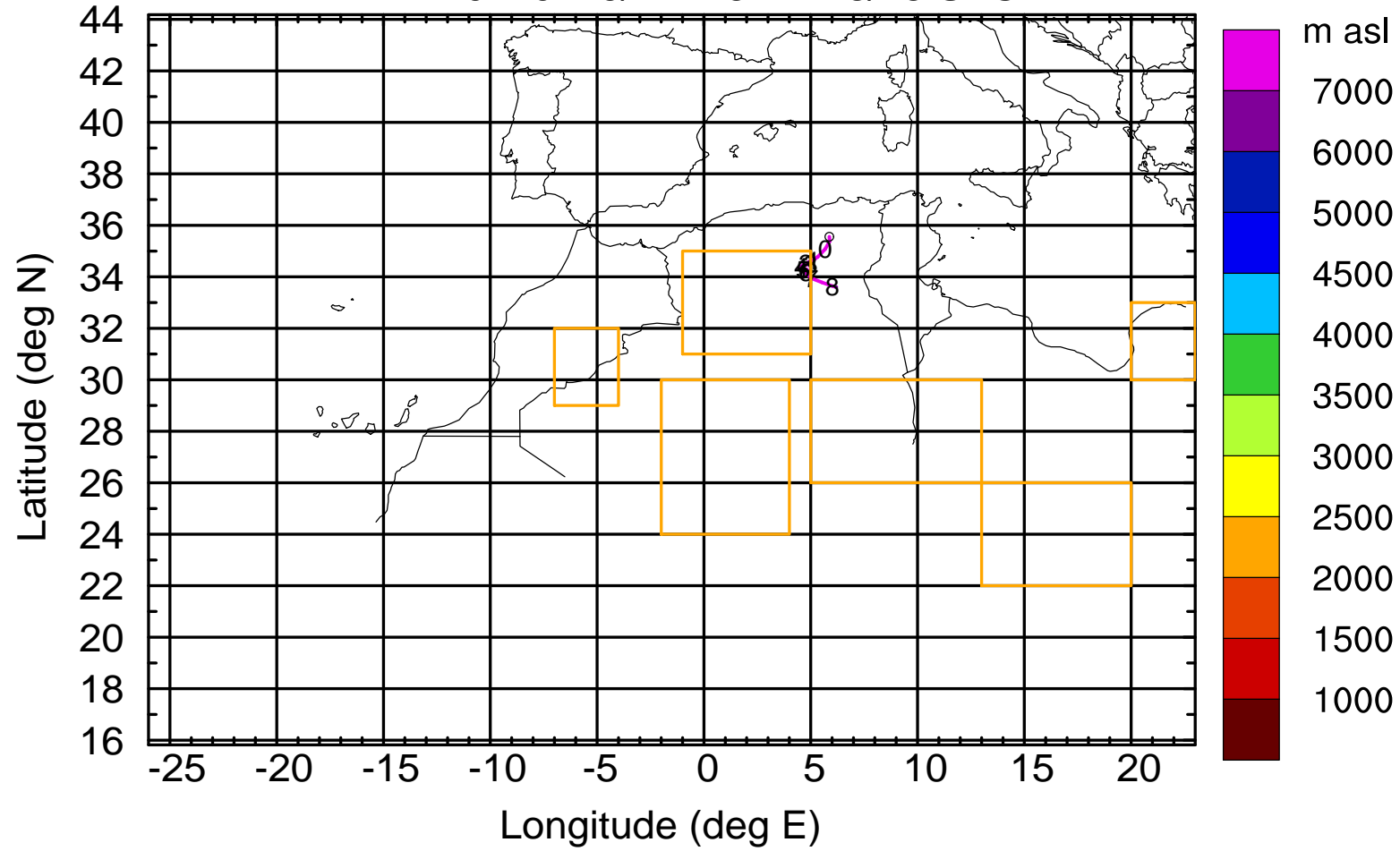
Level #2 of flight 170429b

BWD 20170429/12 -12H = 29/00 UTC



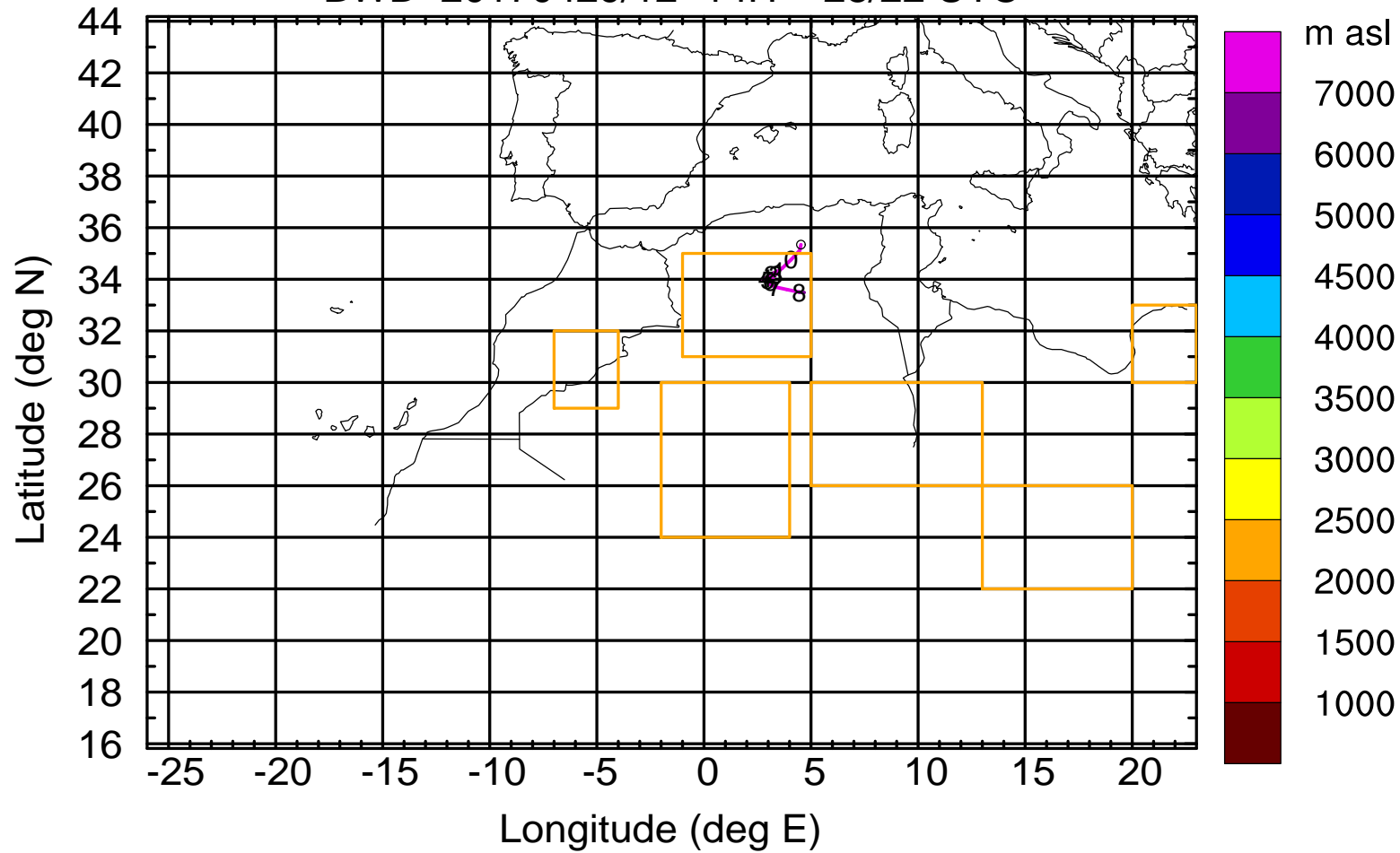
Level #2 of flight 170429b

BWD 20170429/12 -13H = 28/23 UTC



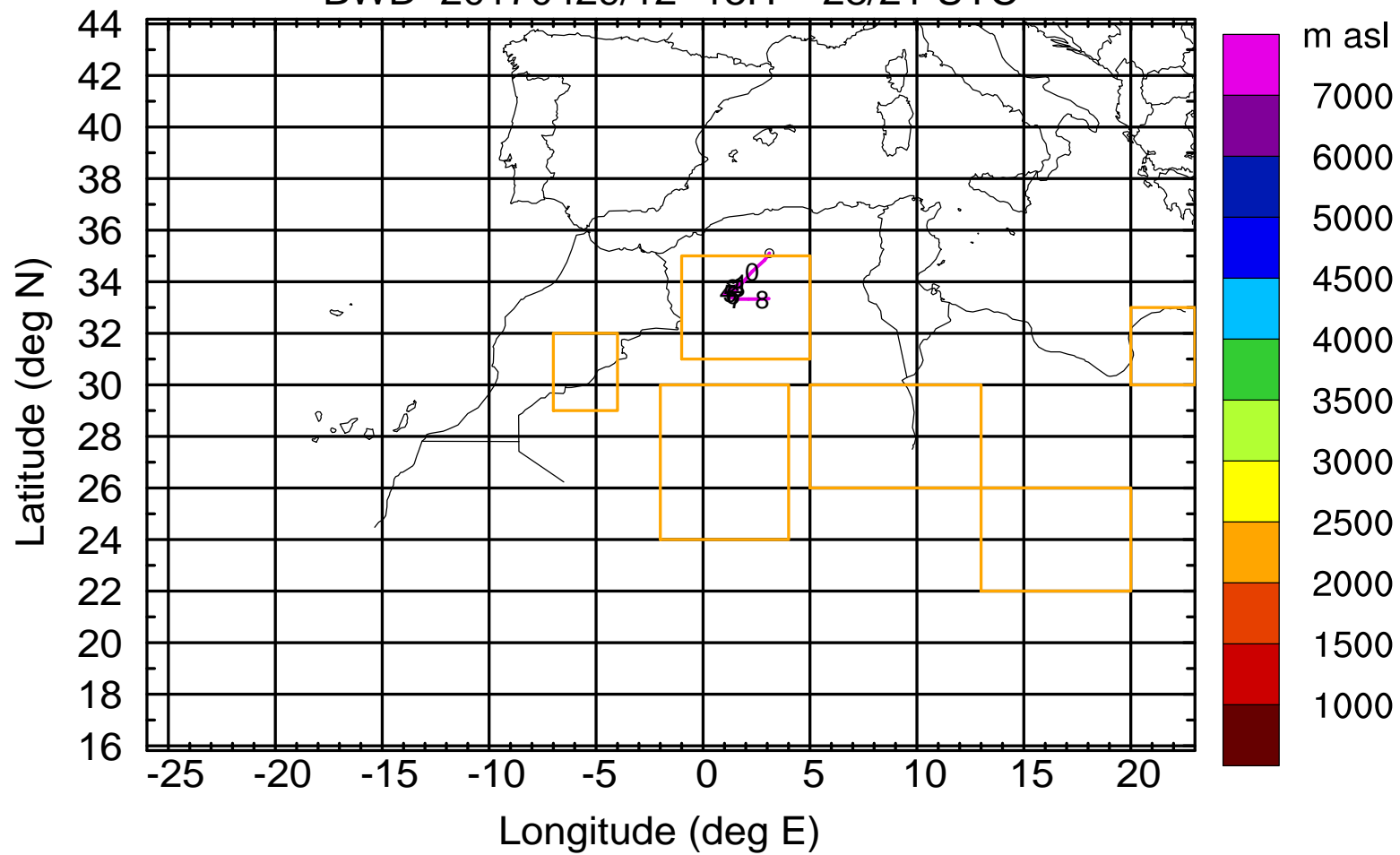
Level #2 of flight 170429b

BWD 20170429/12 -14H = 28/22 UTC



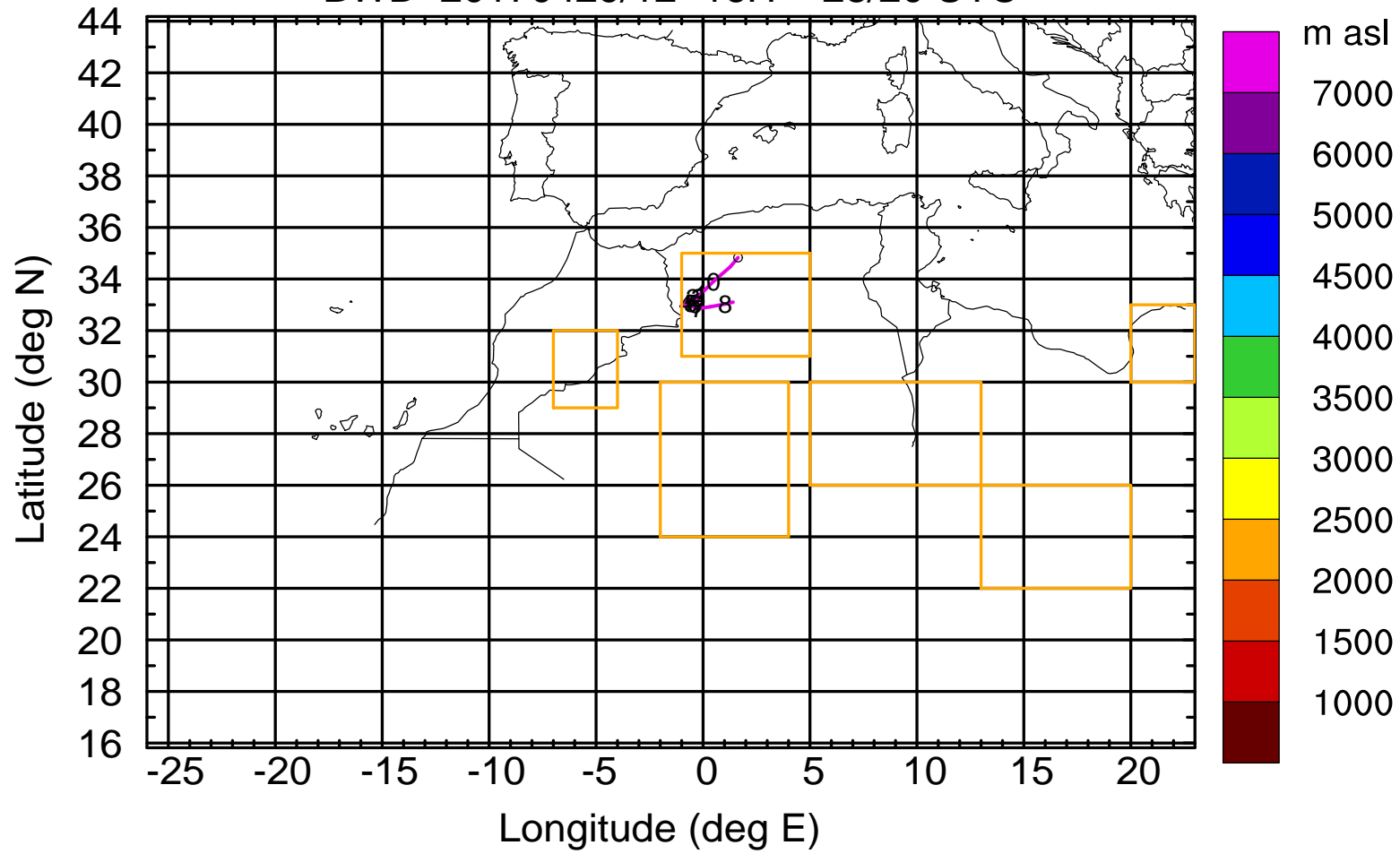
Level #2 of flight 170429b

BWD 20170429/12 -15H = 28/21 UTC



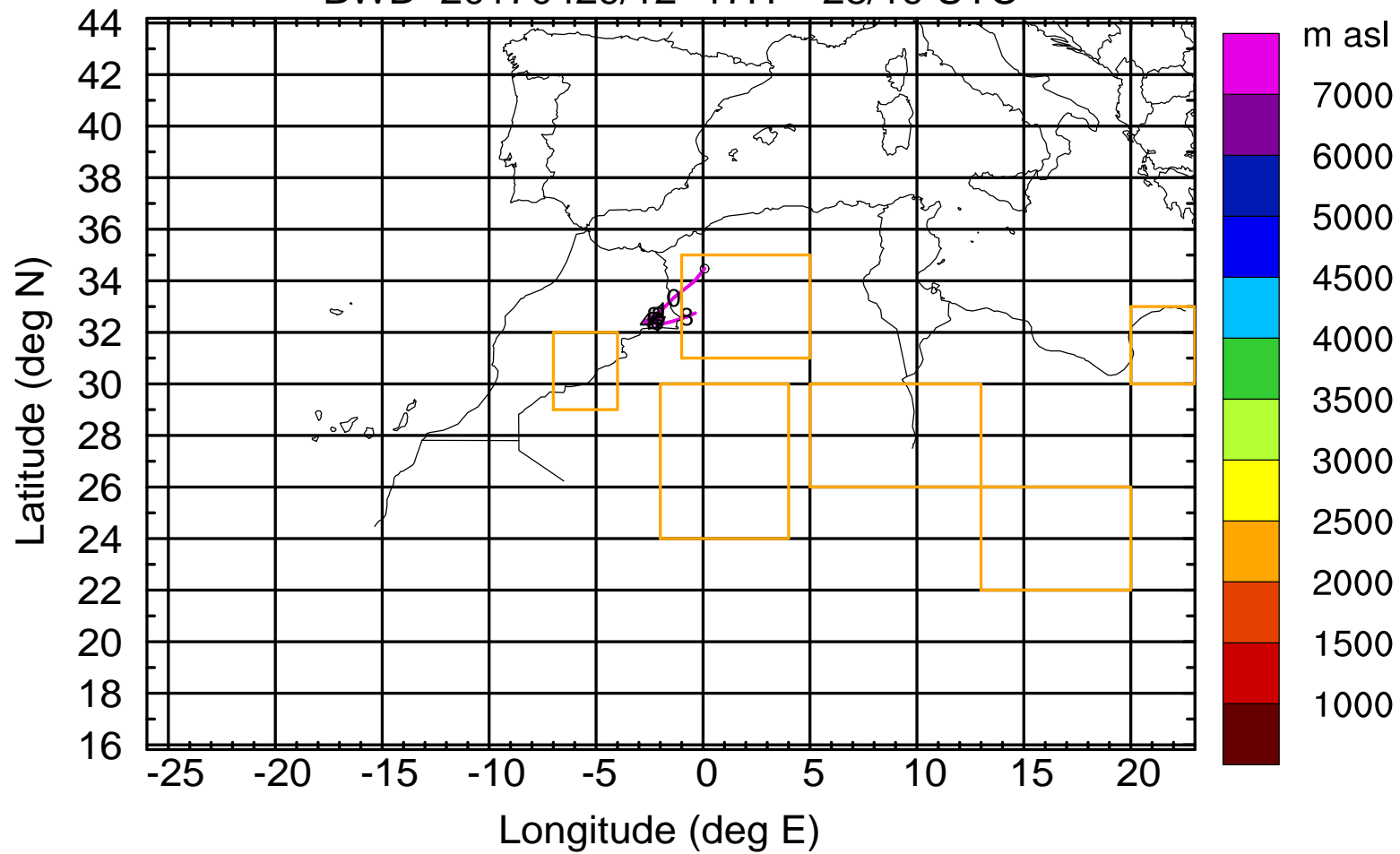
Level #2 of flight 170429b

BWD 20170429/12 -16H = 28/20 UTC



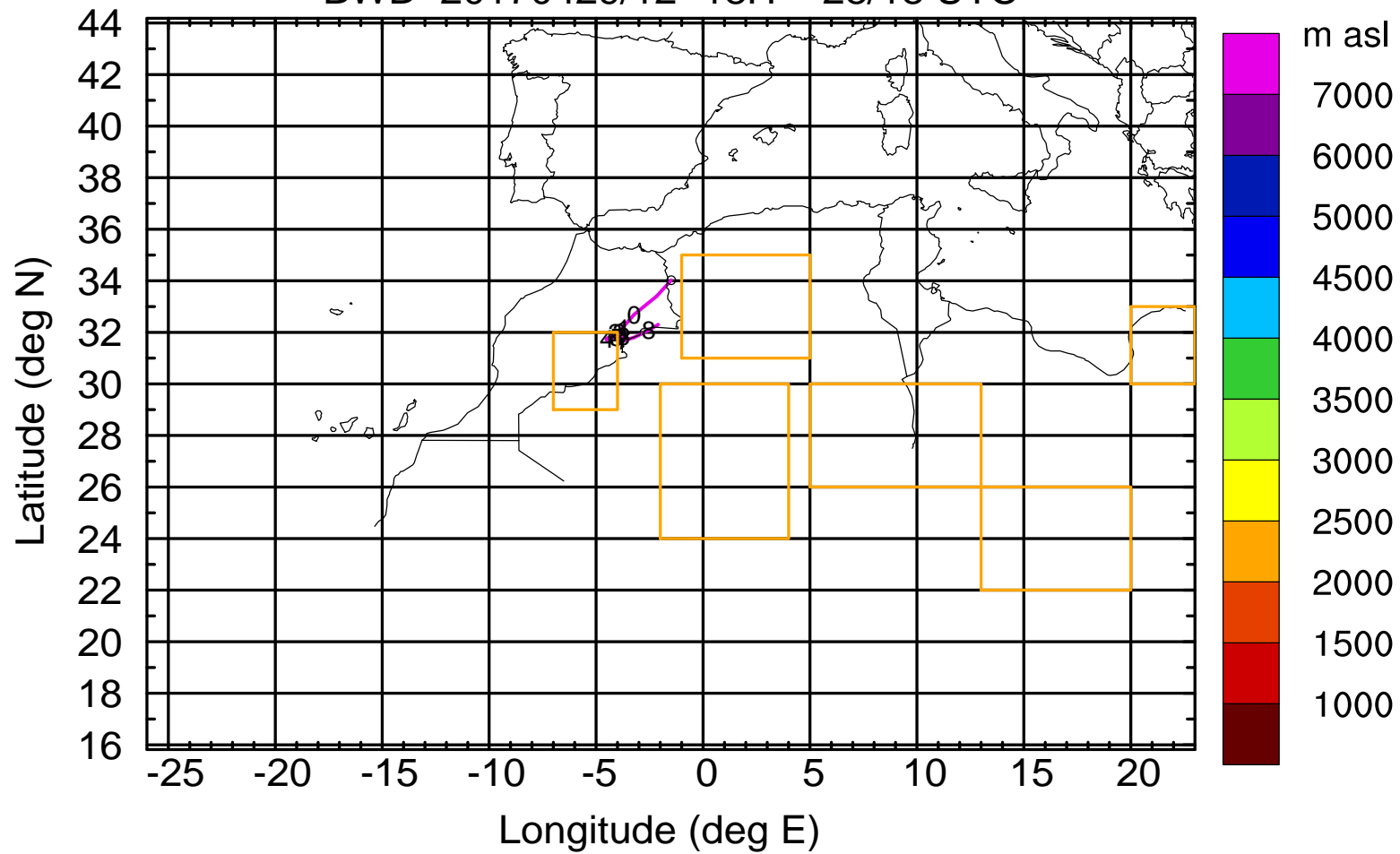
Level #2 of flight 170429b

BWD 20170429/12 -17H = 28/19 UTC



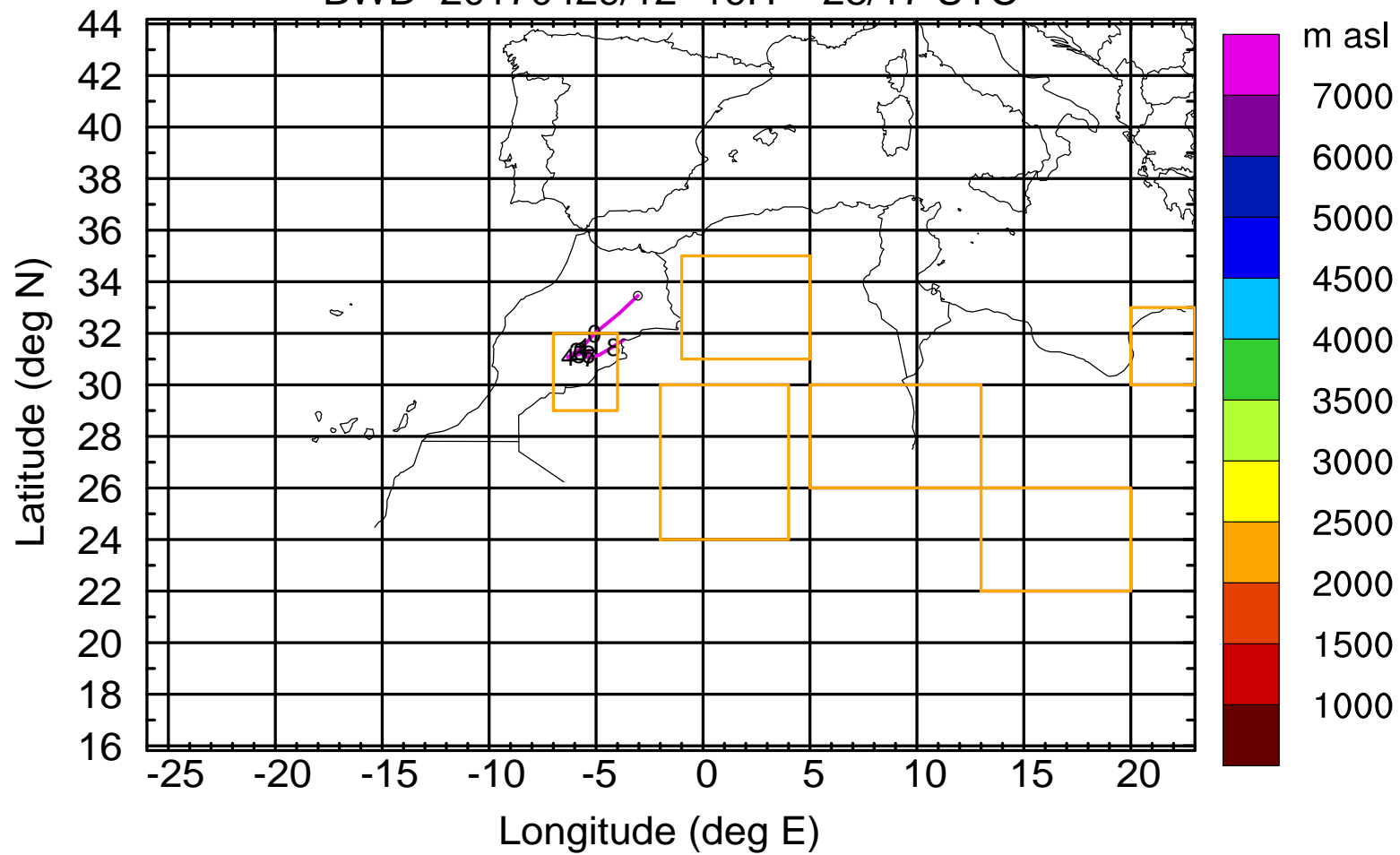
Level #2 of flight 170429b

BWD 20170429/12 -18H = 28/18 UTC



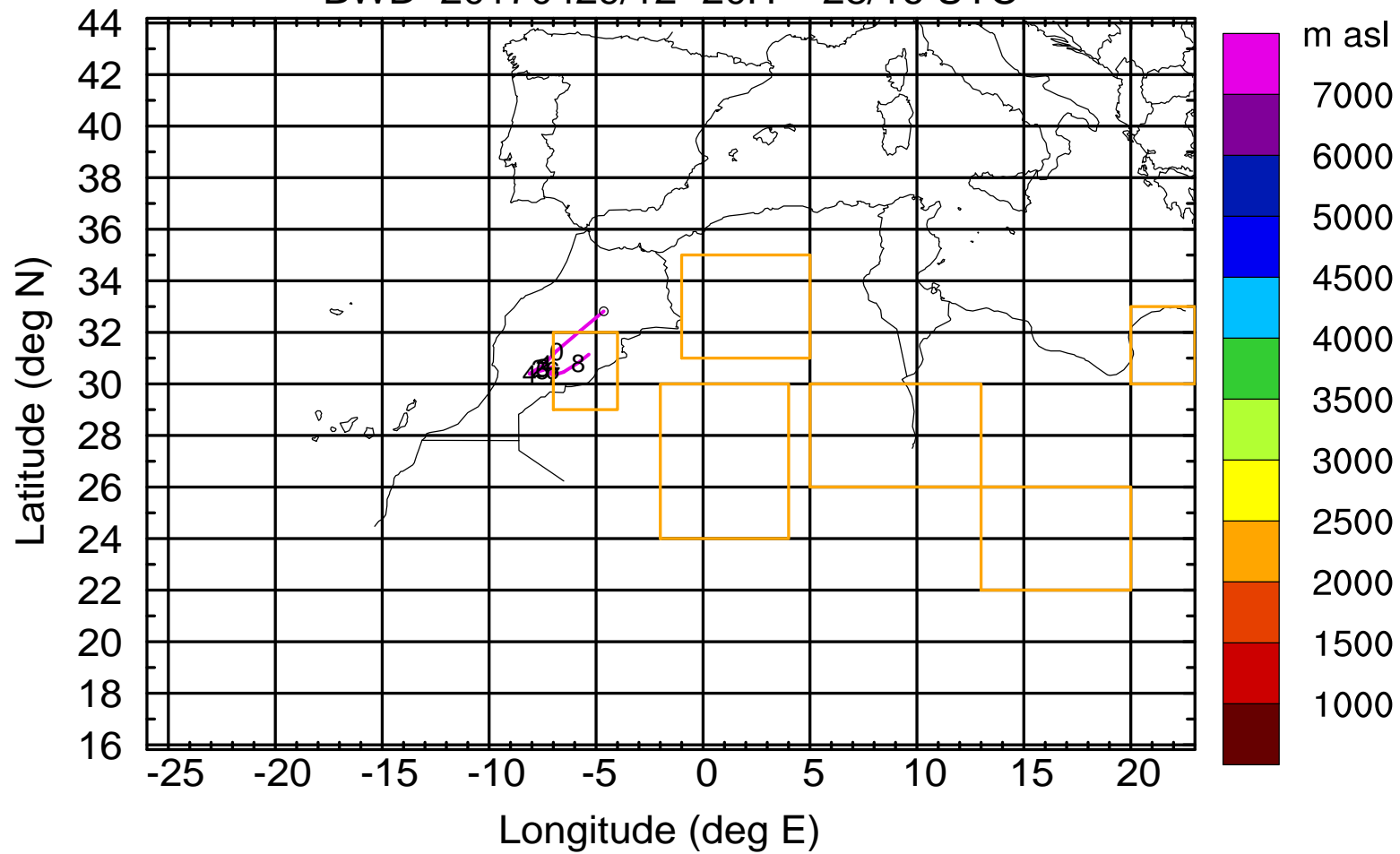
Level #2 of flight 170429b

BWD 20170429/12 -19H = 28/17 UTC



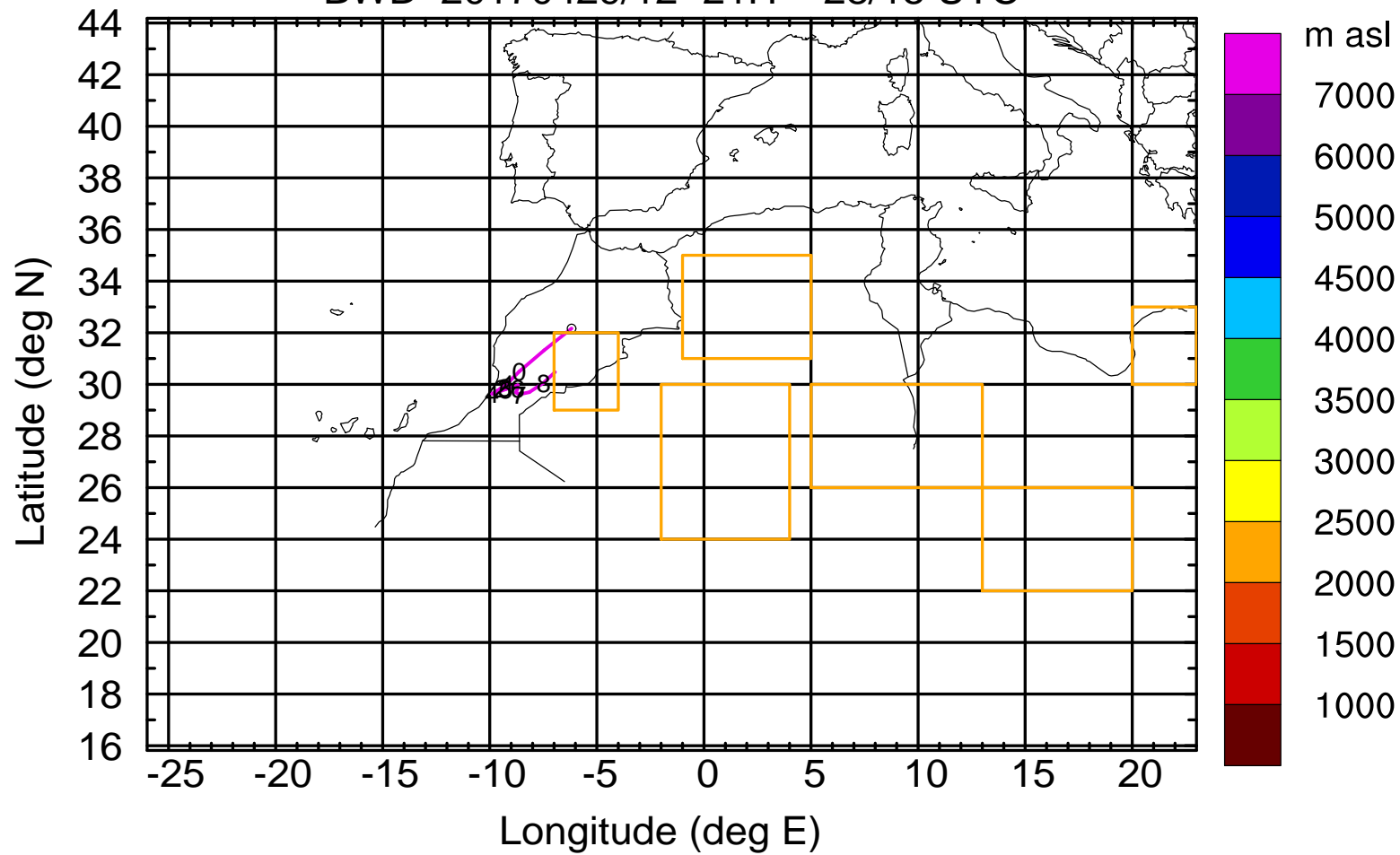
Level #2 of flight 170429b

BWD 20170429/12 -20H = 28/16 UTC



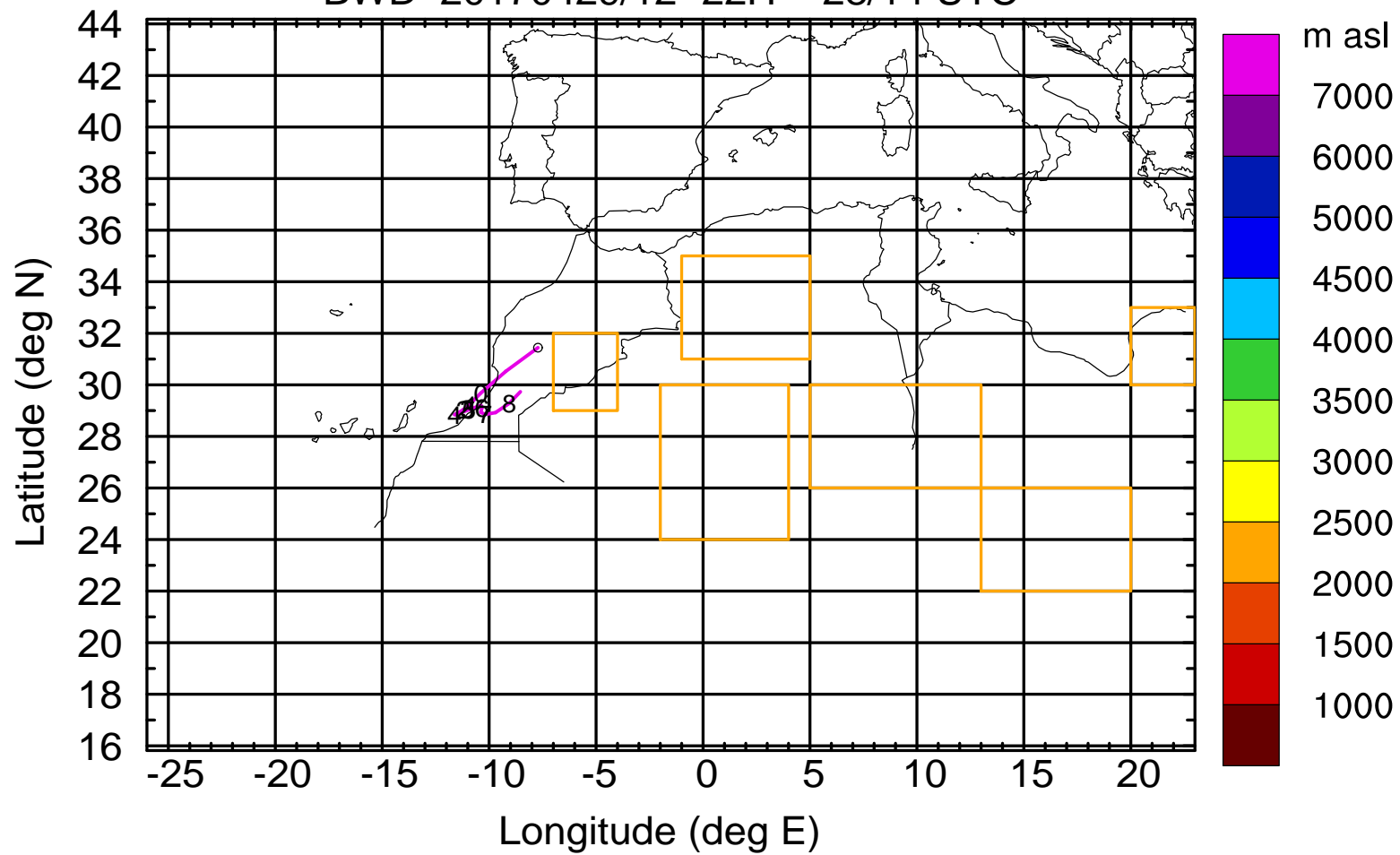
Level #2 of flight 170429b

BWD 20170429/12 -21H = 28/15 UTC



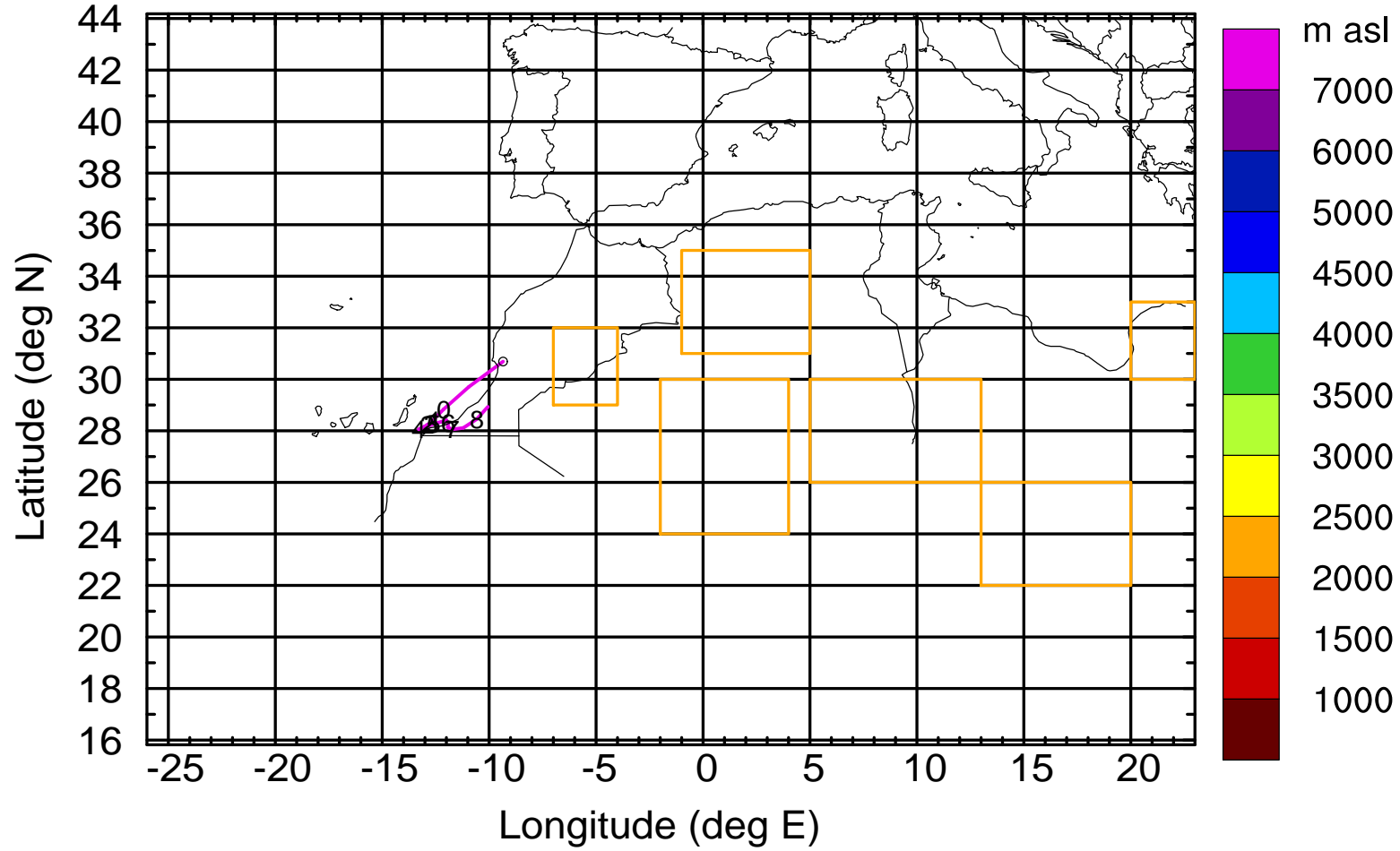
Level #2 of flight 170429b

BWD 20170429/12 -22H = 28/14 UTC



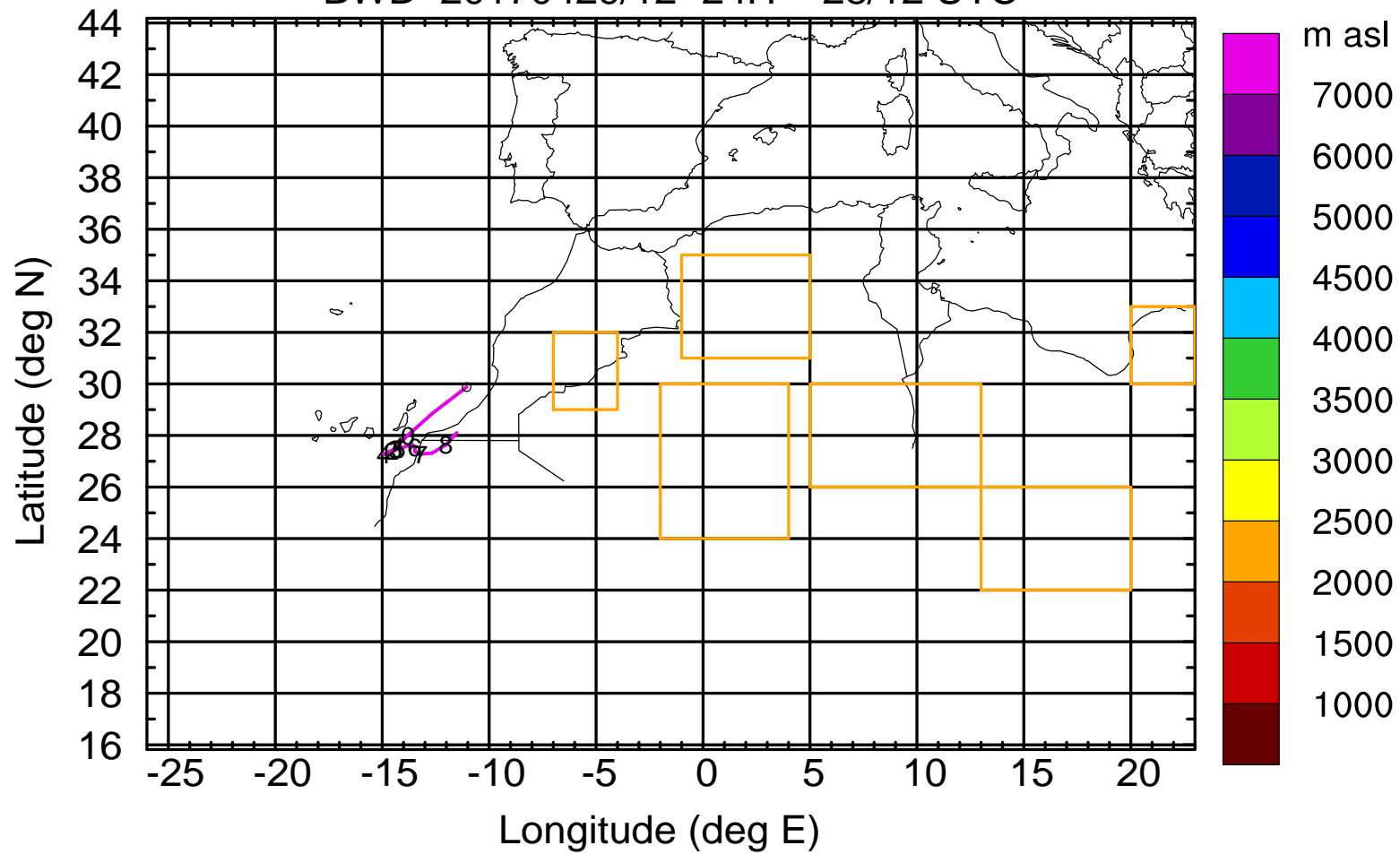
Level #2 of flight 170429b

BWD 20170429/12 -23H = 28/13 UTC



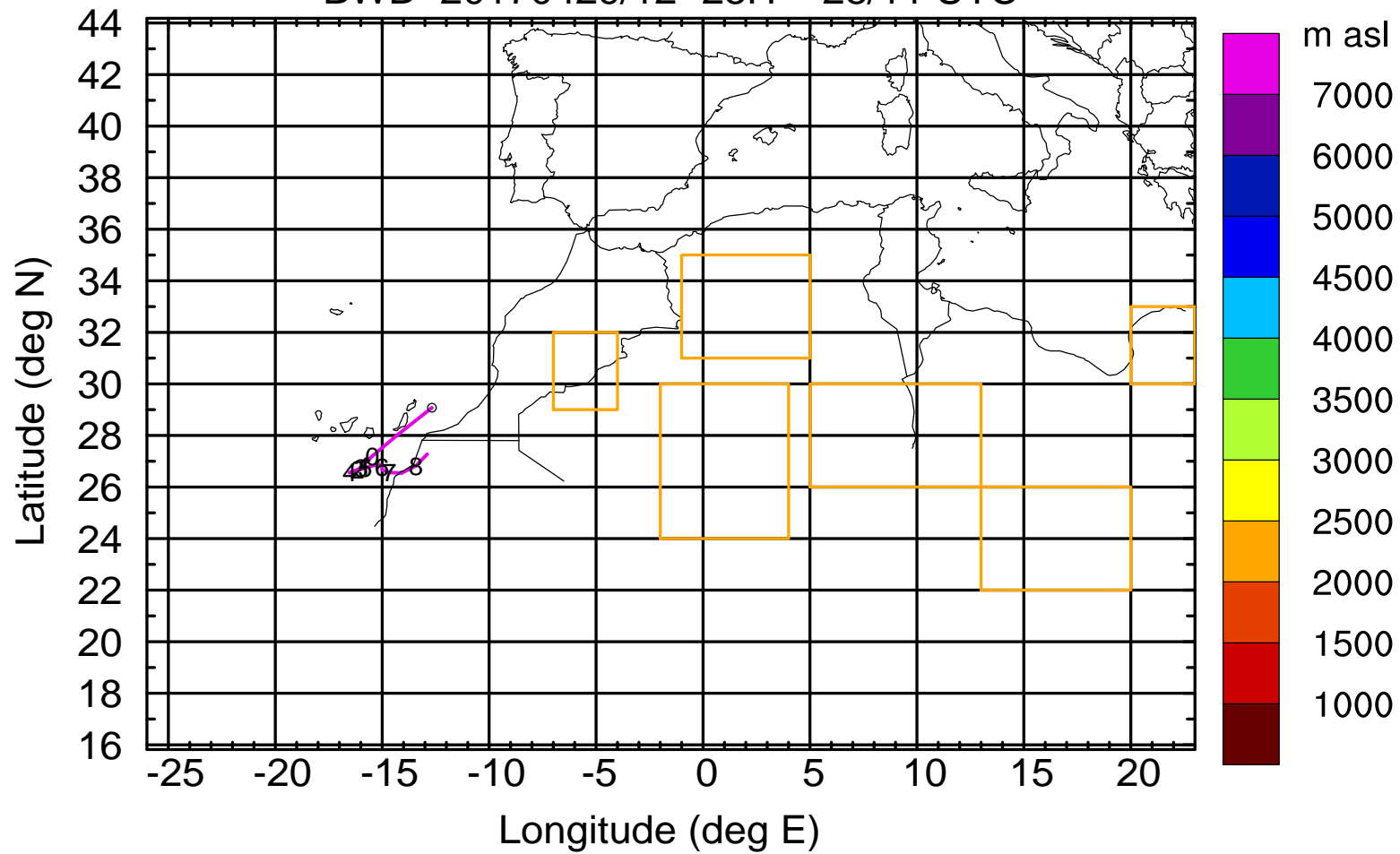
Level #2 of flight 170429b

BWD 20170429/12 -24H = 28/12 UTC



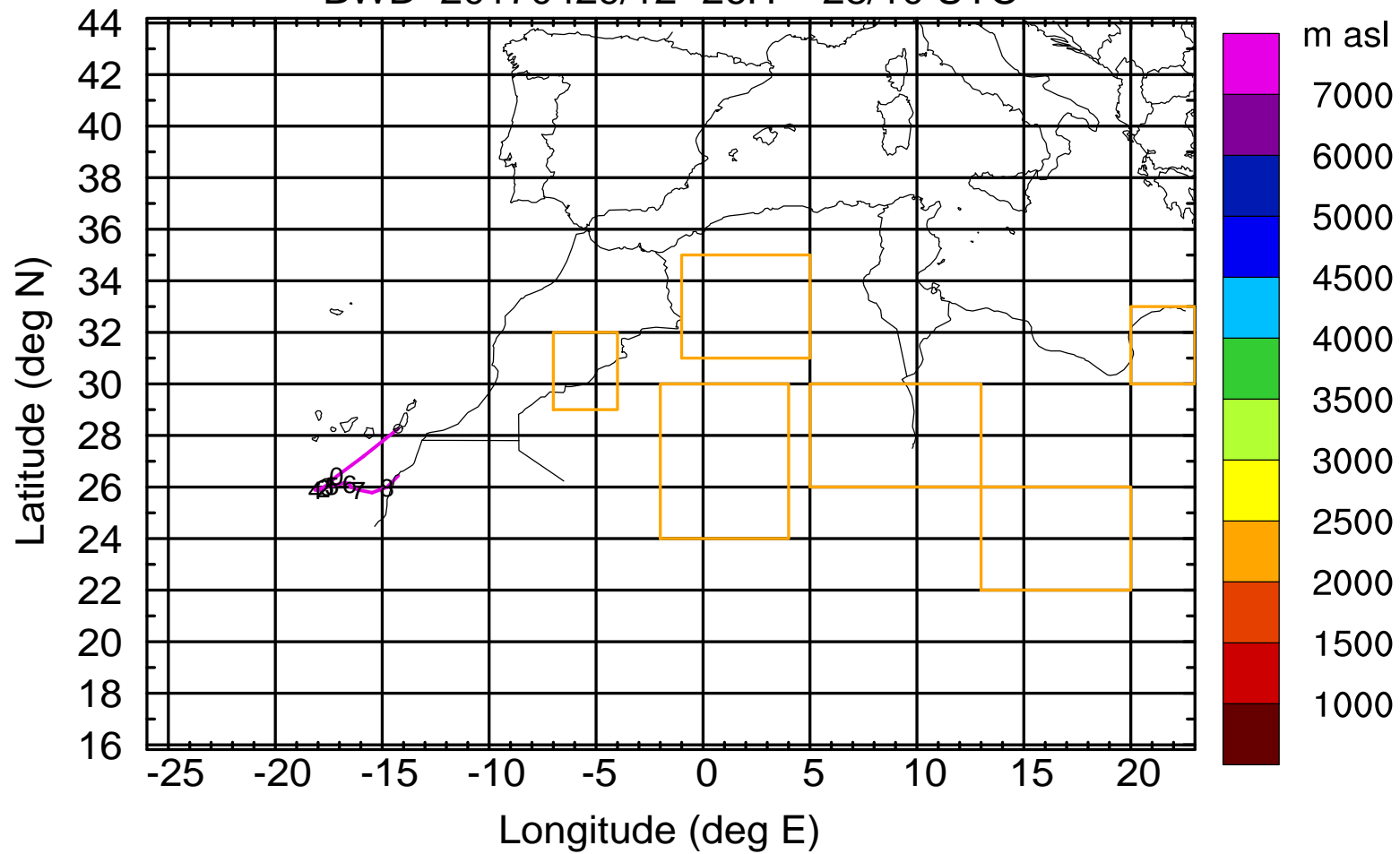
Level #2 of flight 170429b

BWD 20170429/12 -25H = 28/11 UTC



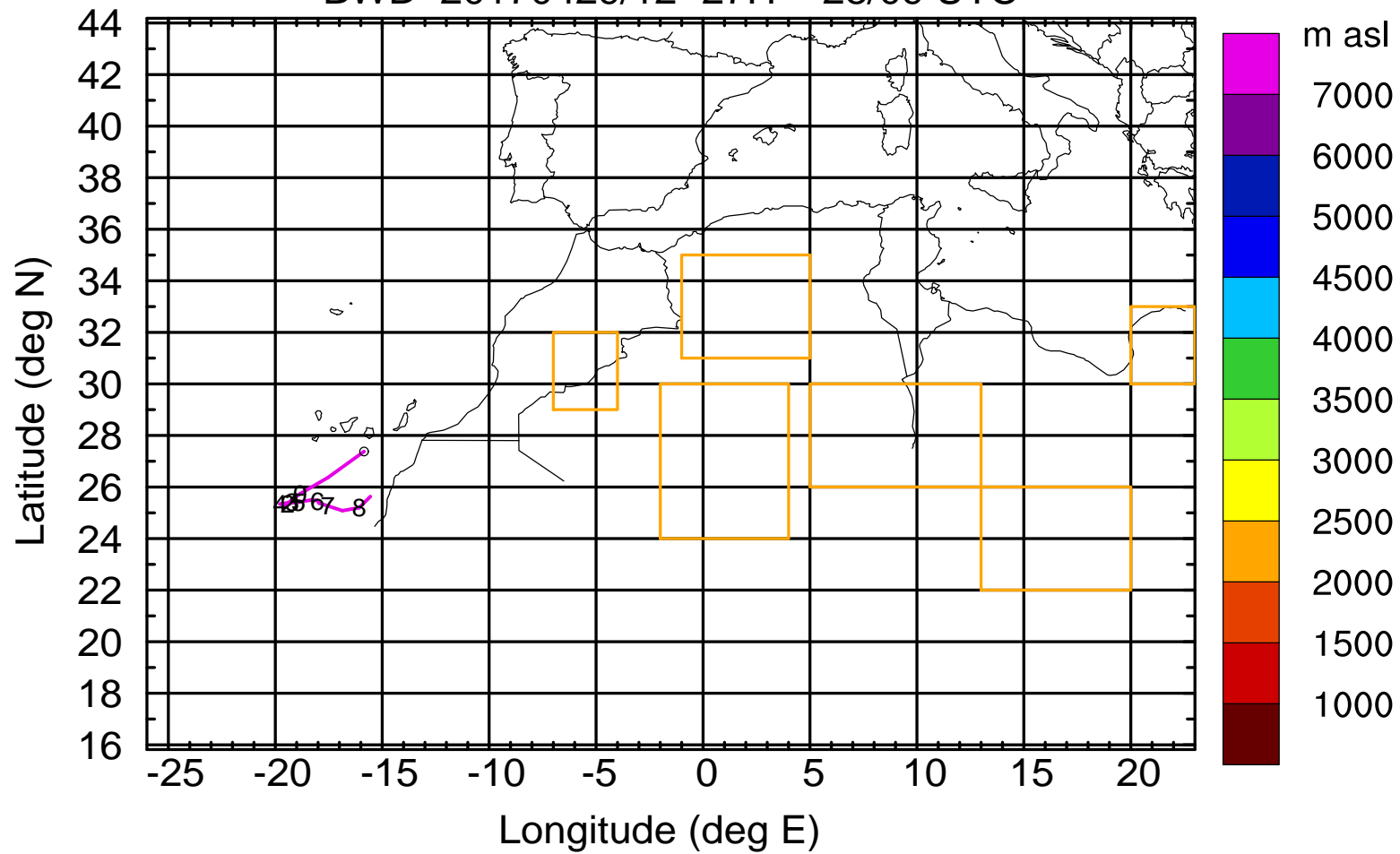
Level #2 of flight 170429b

BWD 20170429/12 -26H = 28/10 UTC



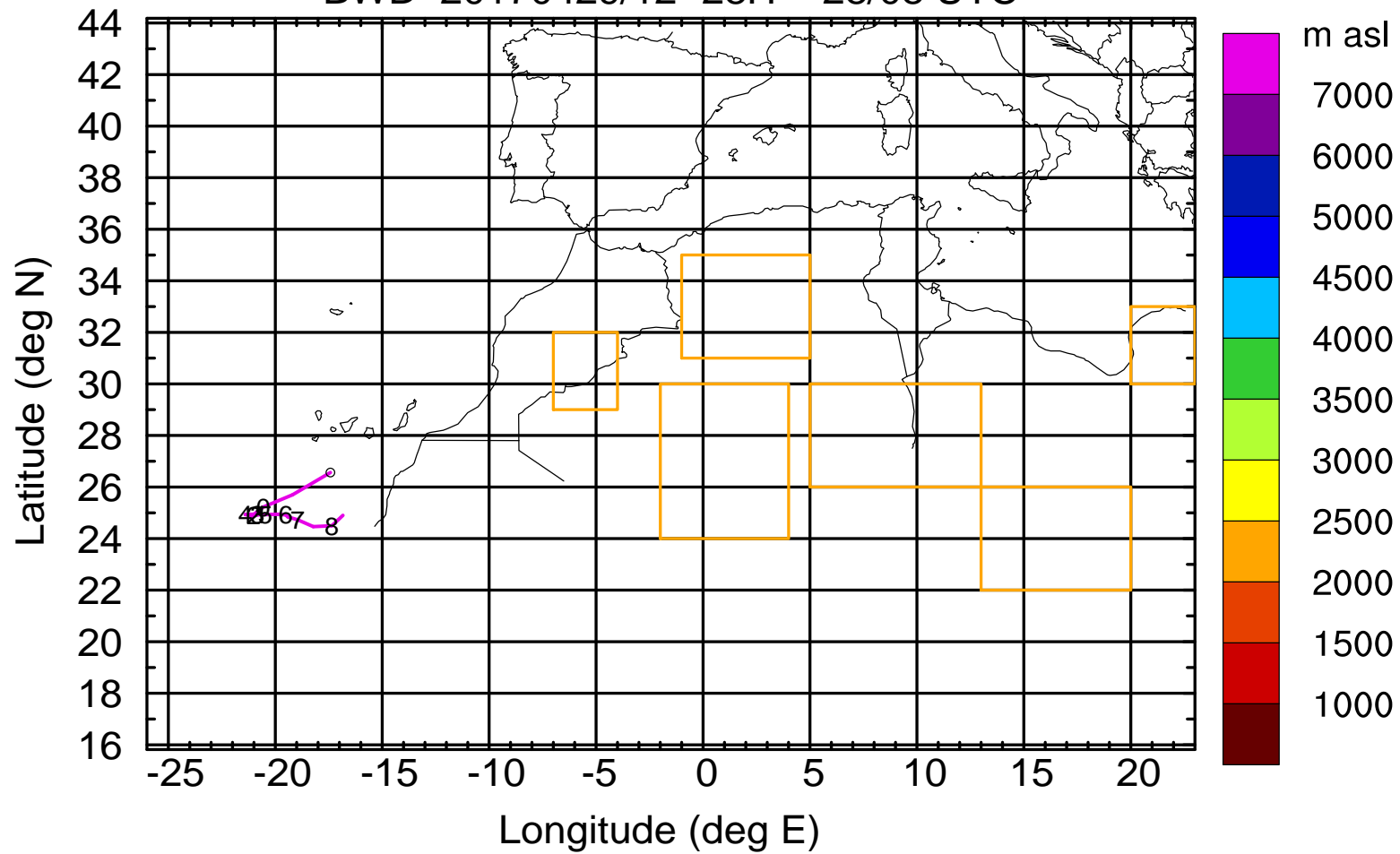
Level #2 of flight 170429b

BWD 20170429/12 -27H = 28/09 UTC



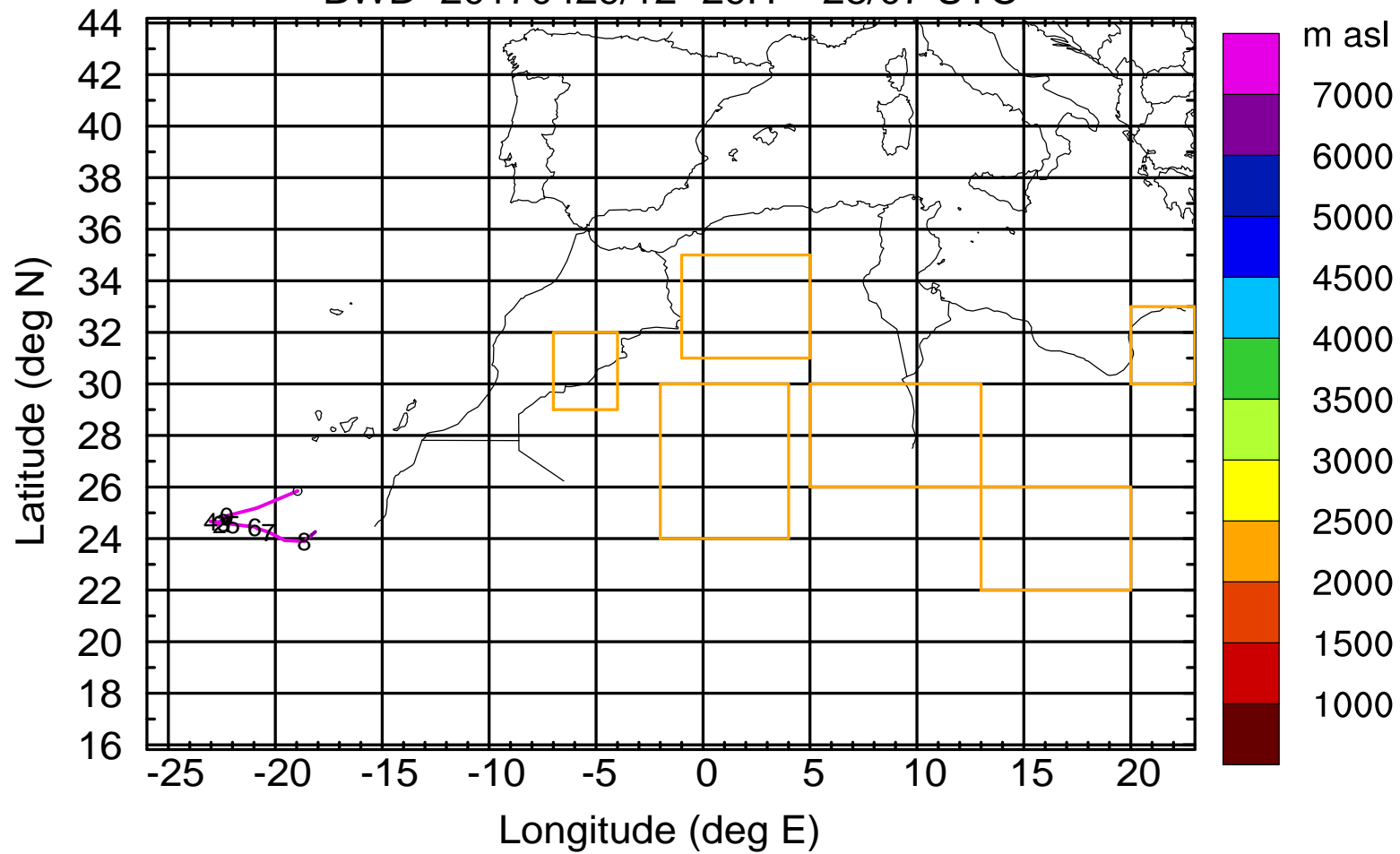
Level #2 of flight 170429b

BWD 20170429/12 -28H = 28/08 UTC



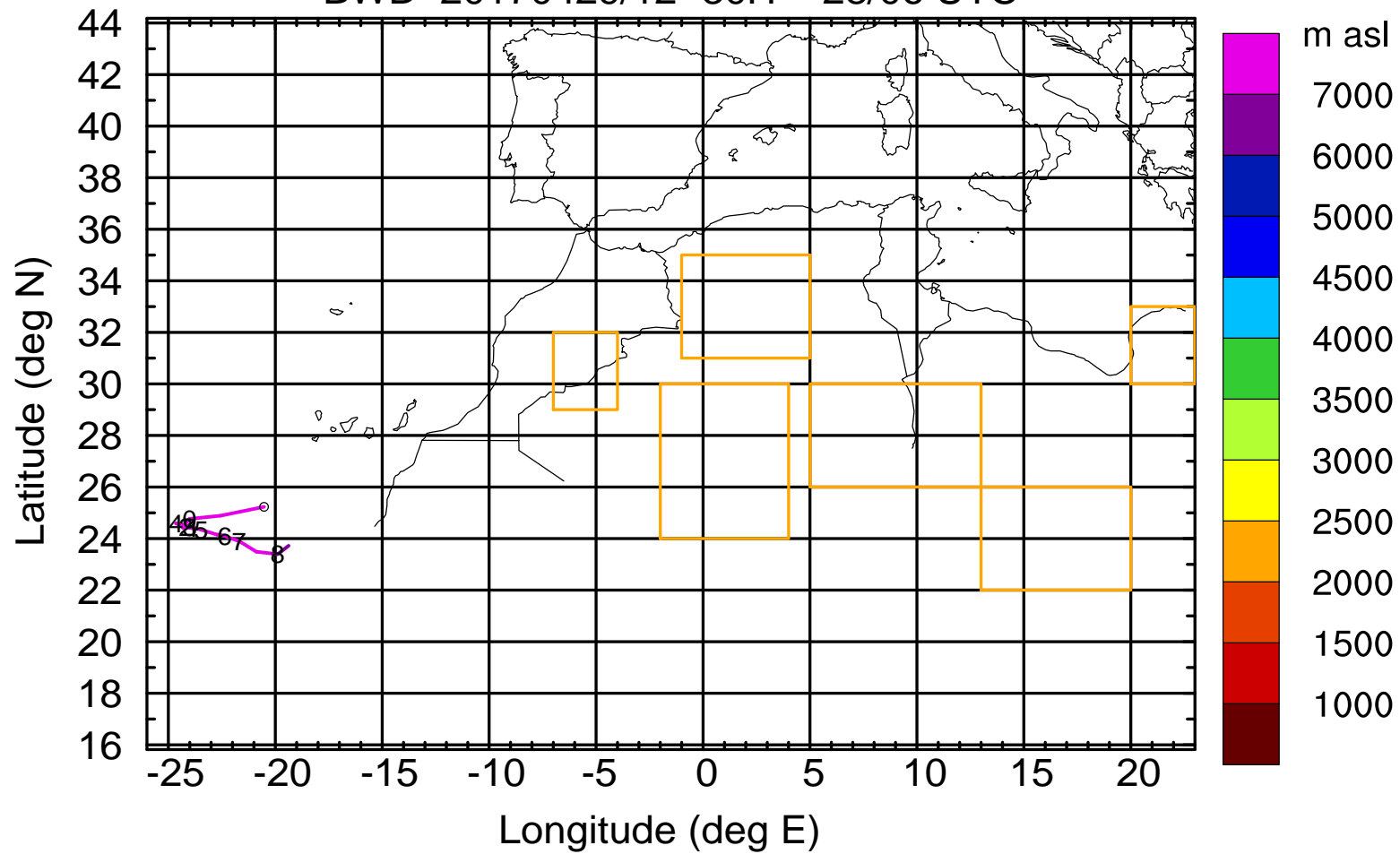
Level #2 of flight 170429b

BWD 20170429/12 -29H = 28/07 UTC



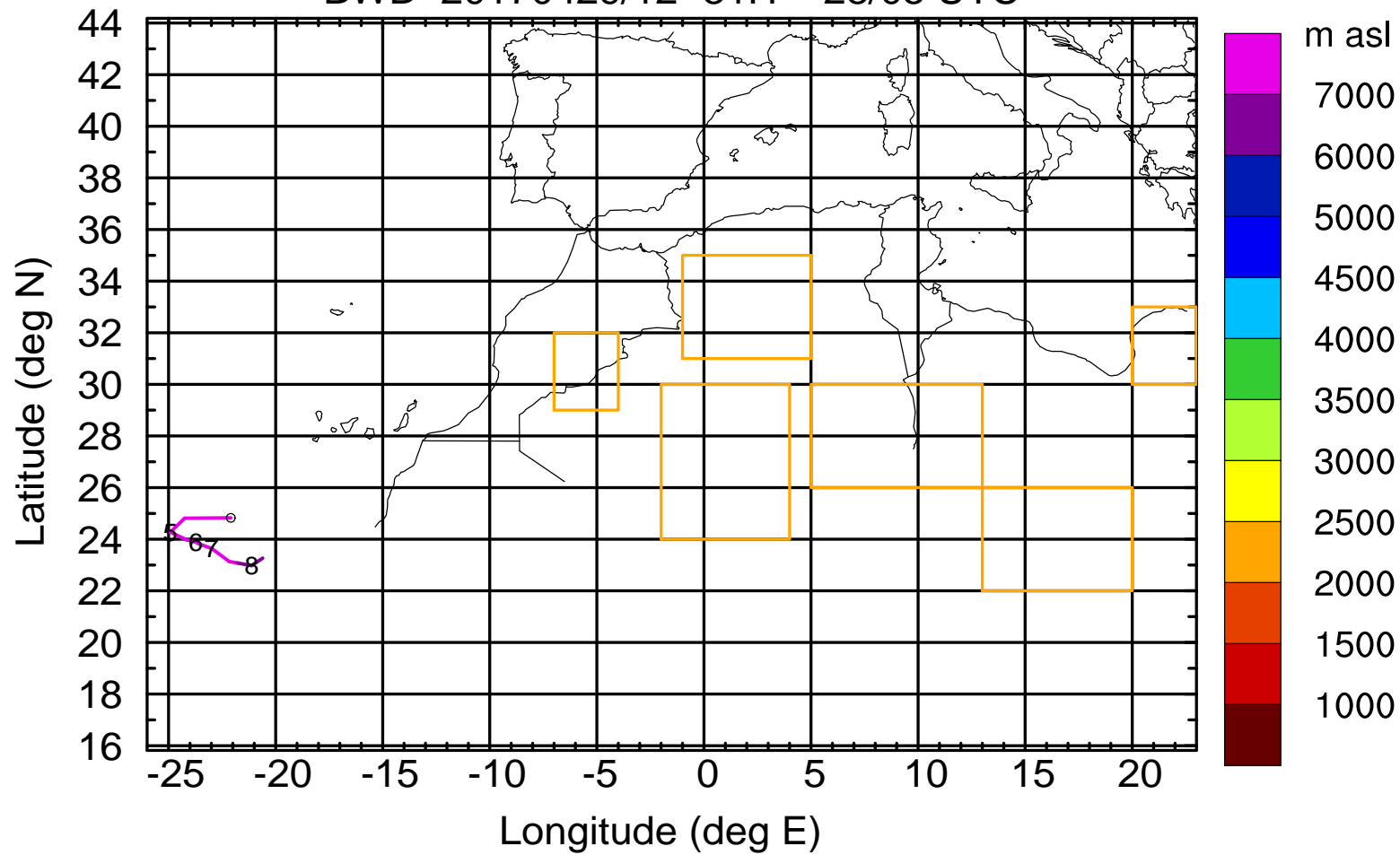
Level #2 of flight 170429b

BWD 20170429/12 -30H = 28/06 UTC



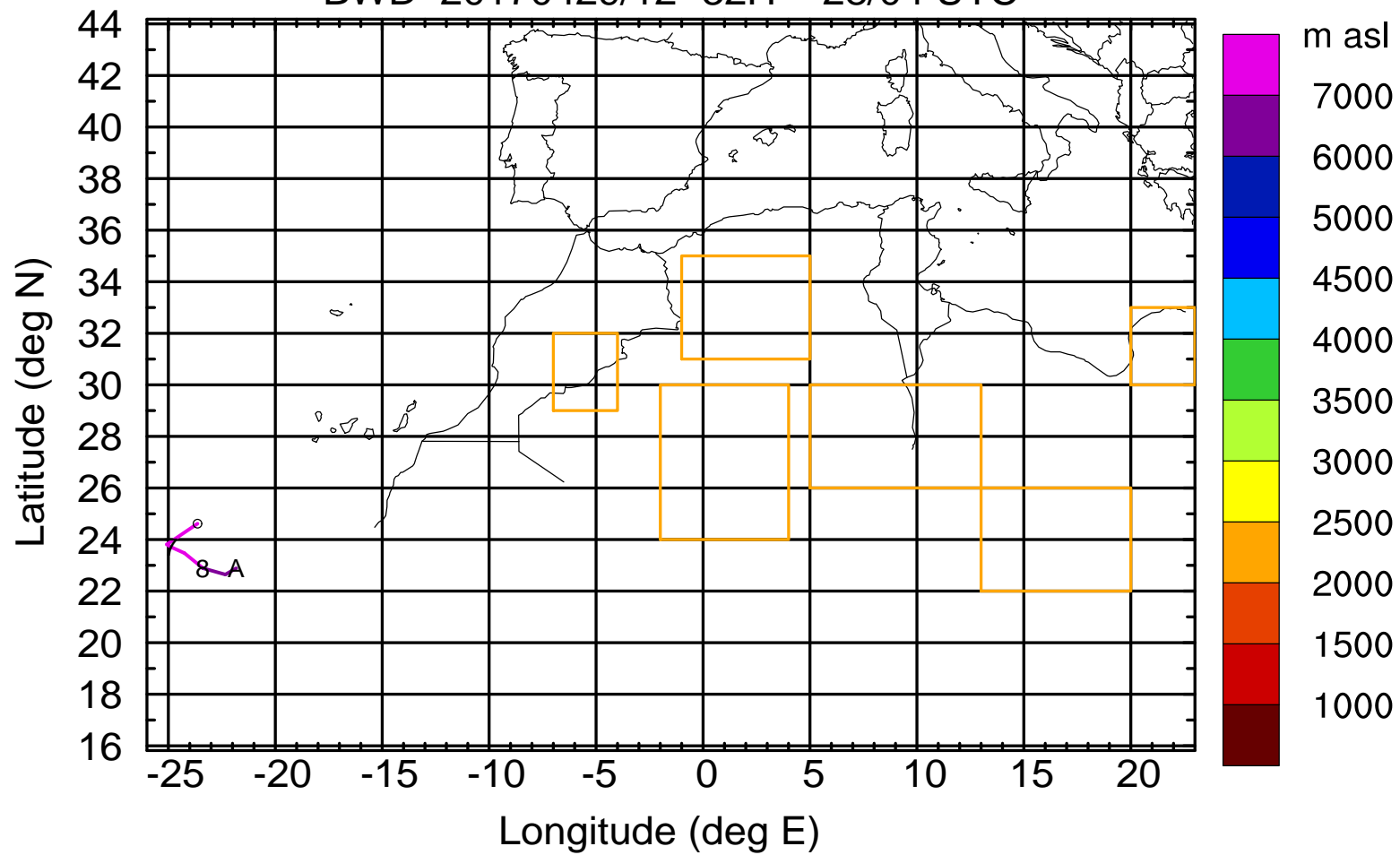
Level #2 of flight 170429b

BWD 20170429/12 -31H = 28/05 UTC



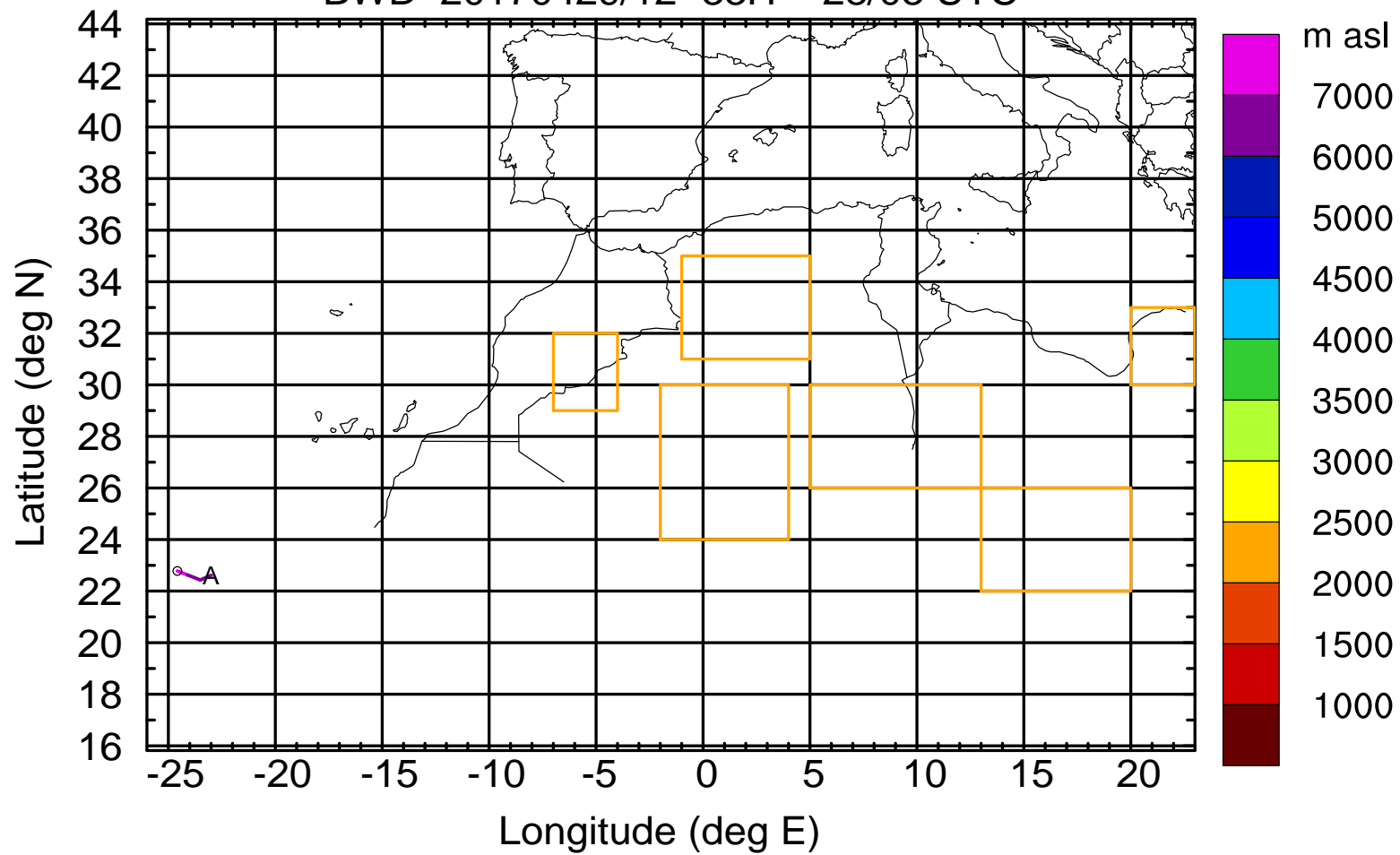
Level #2 of flight 170429b

BWD 20170429/12 -32H = 28/04 UTC



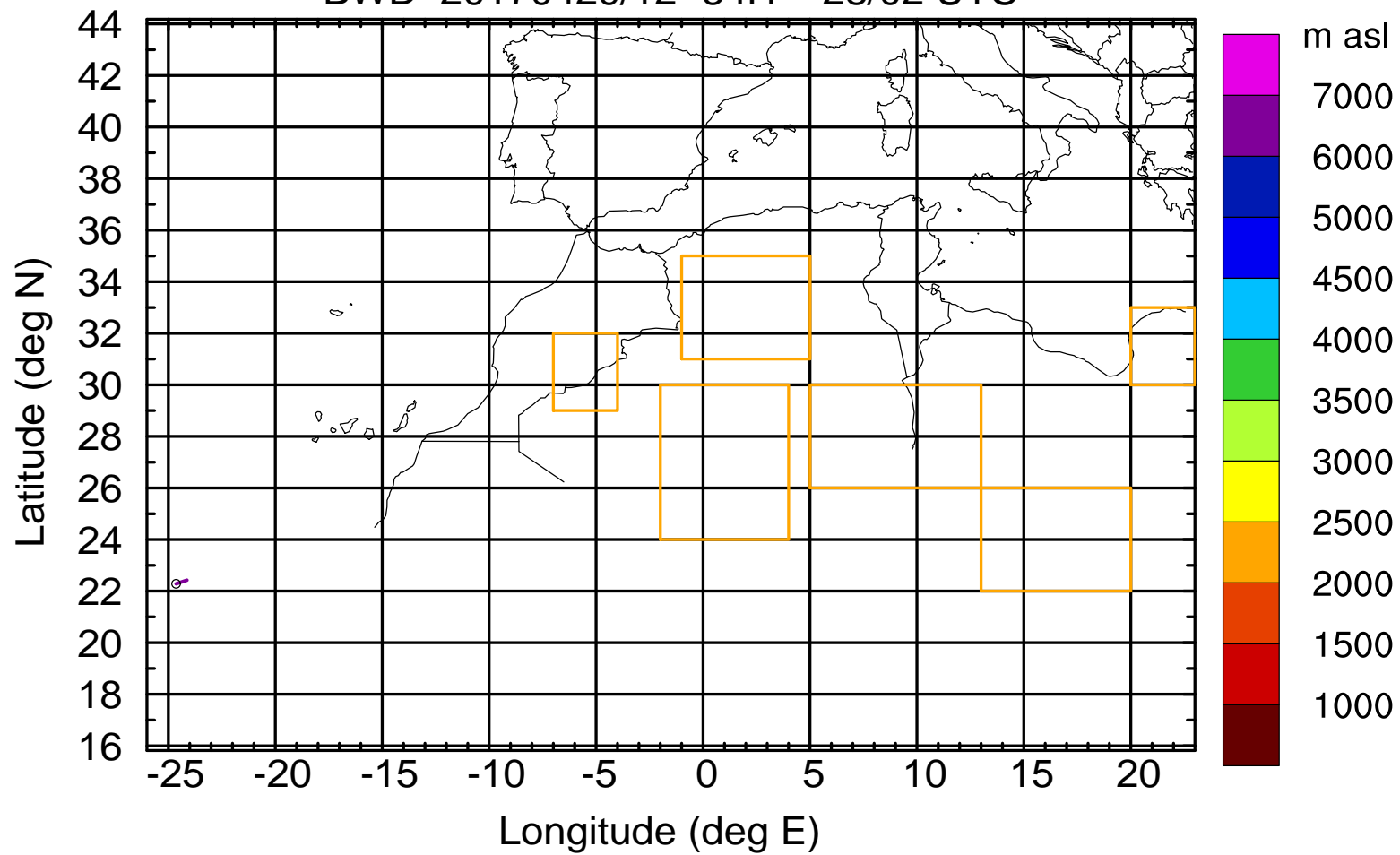
Level #2 of flight 170429b

BWD 20170429/12 -33H = 28/03 UTC



Level #2 of flight 170429b

BWD 20170429/12 -34H = 28/02 UTC



Level #2 of flight 170429b

BWD 20170429/12 -34H = 28/02 UTC

