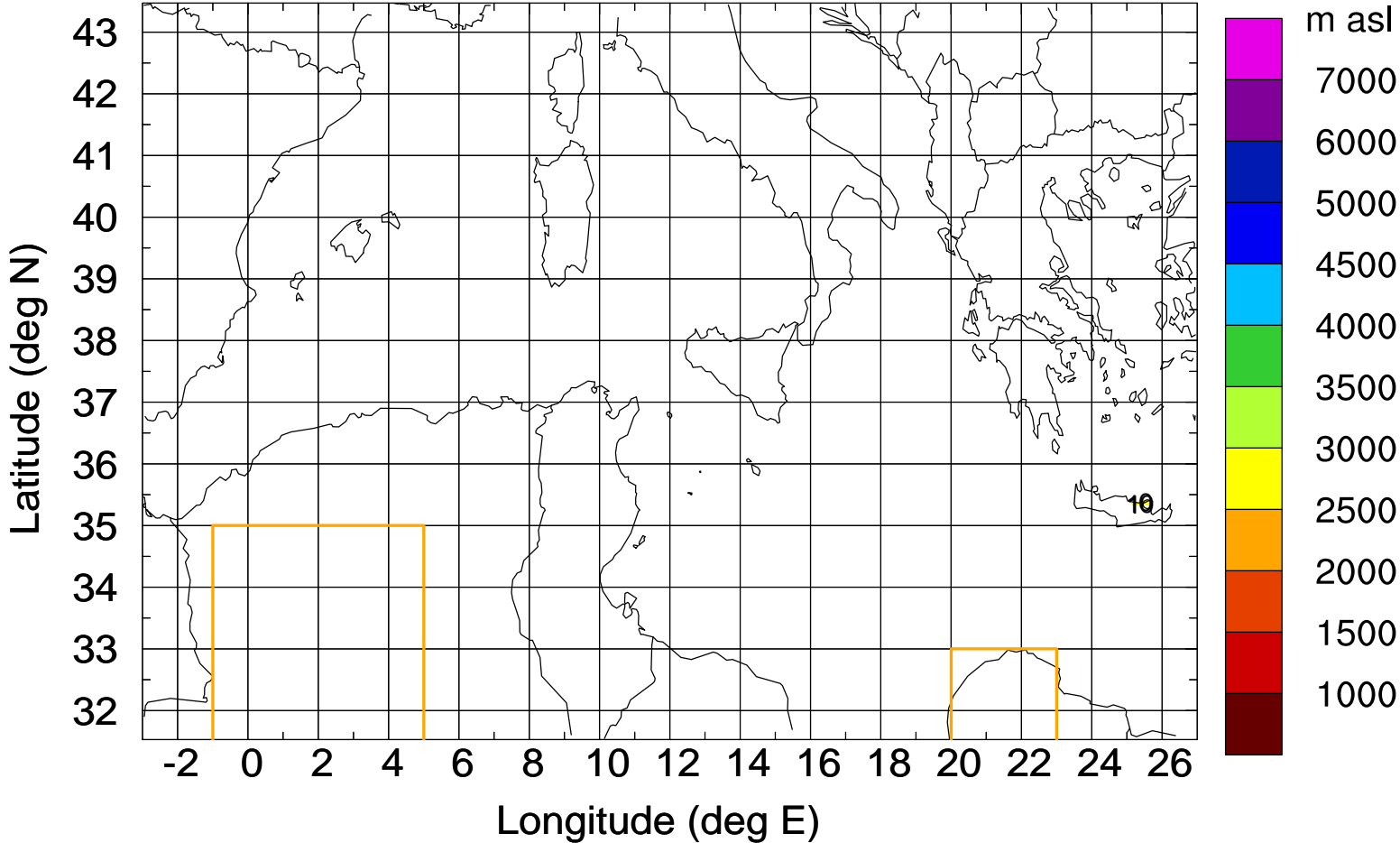


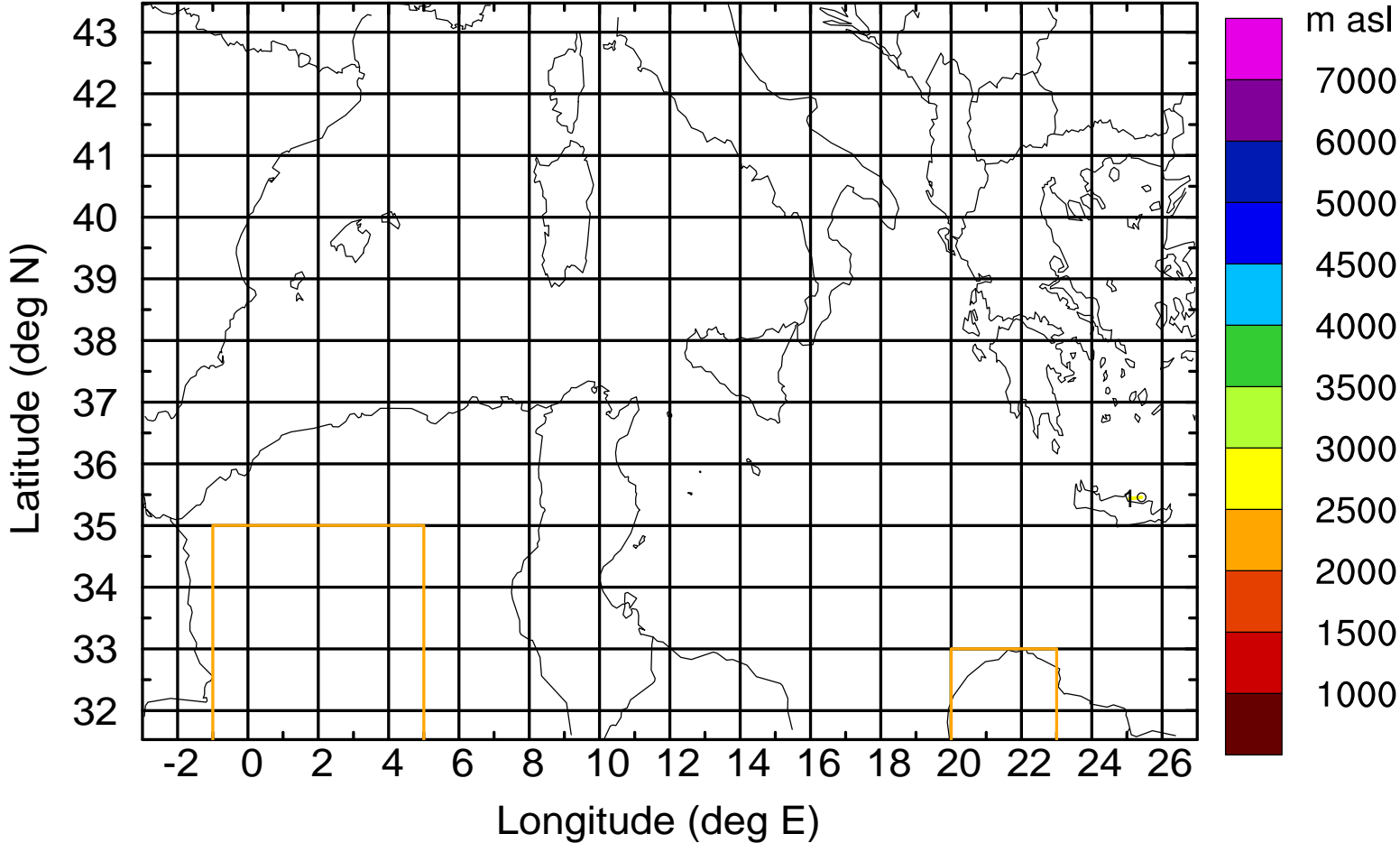
Level #19 of flight 170429a

### Flight trajectory



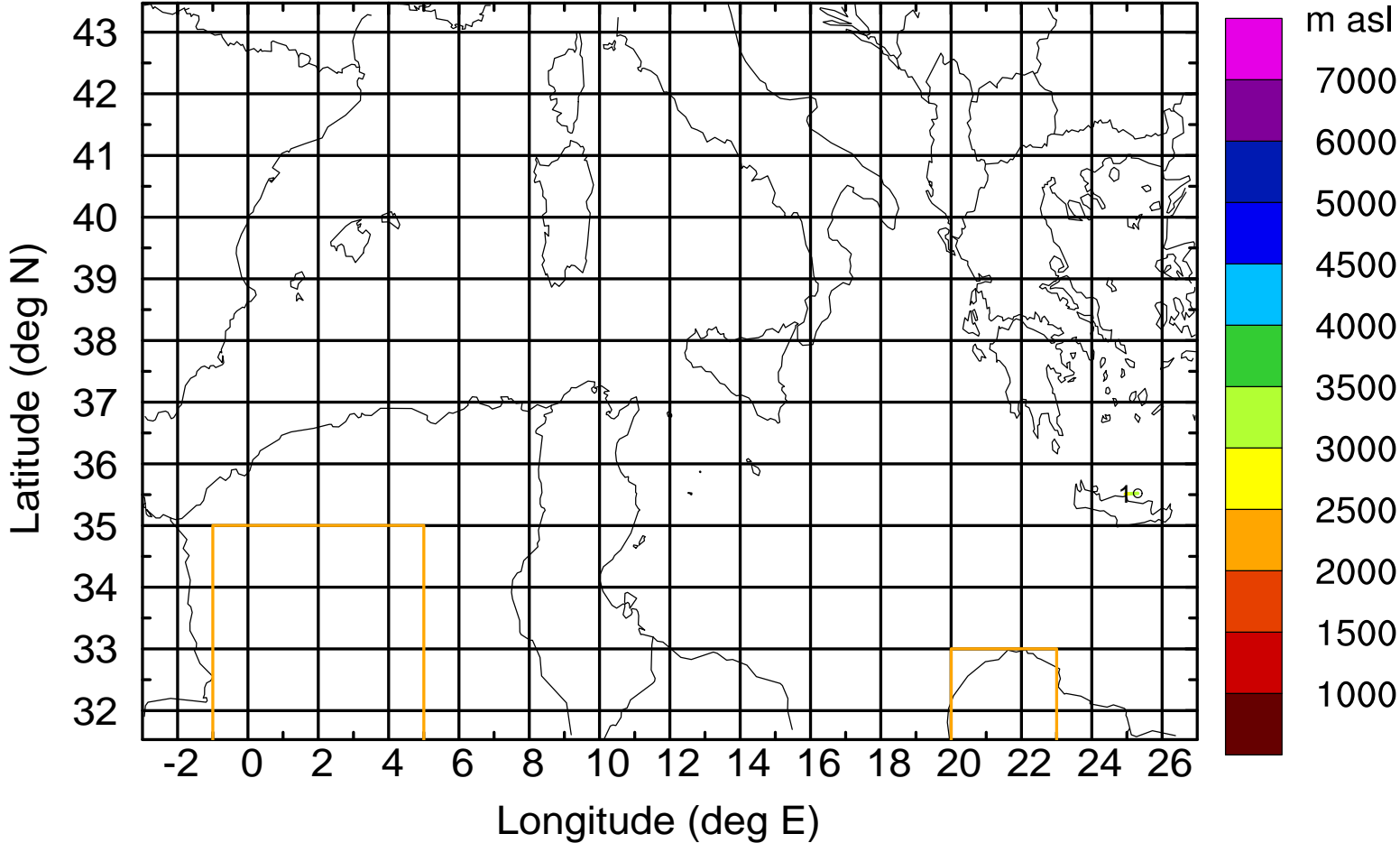
Level #19 of flight 170429a

BWD 20170429/10 -01H = 29/09 UTC



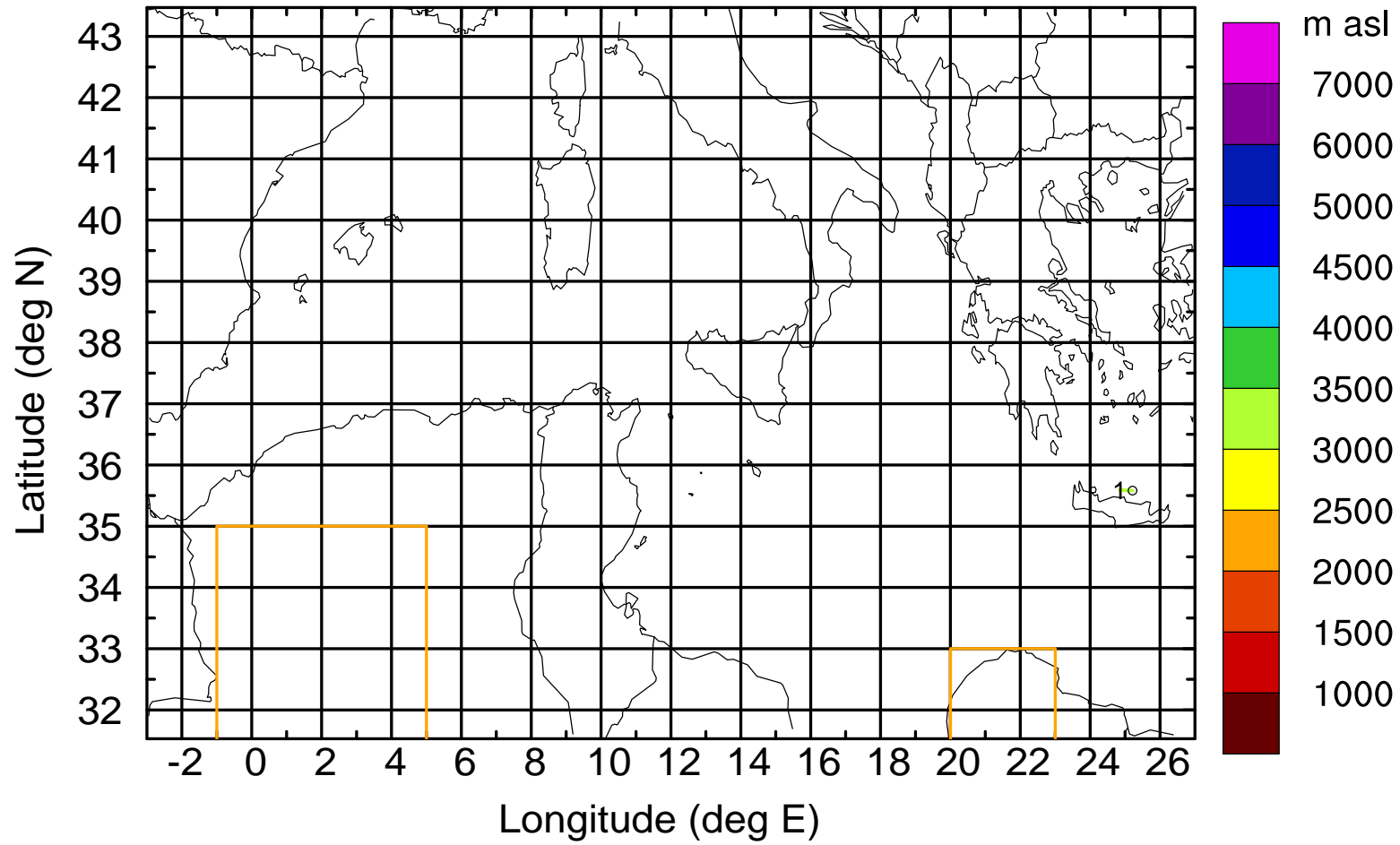
Level #19 of flight 170429a

BWD 20170429/10 -02H = 29/08 UTC



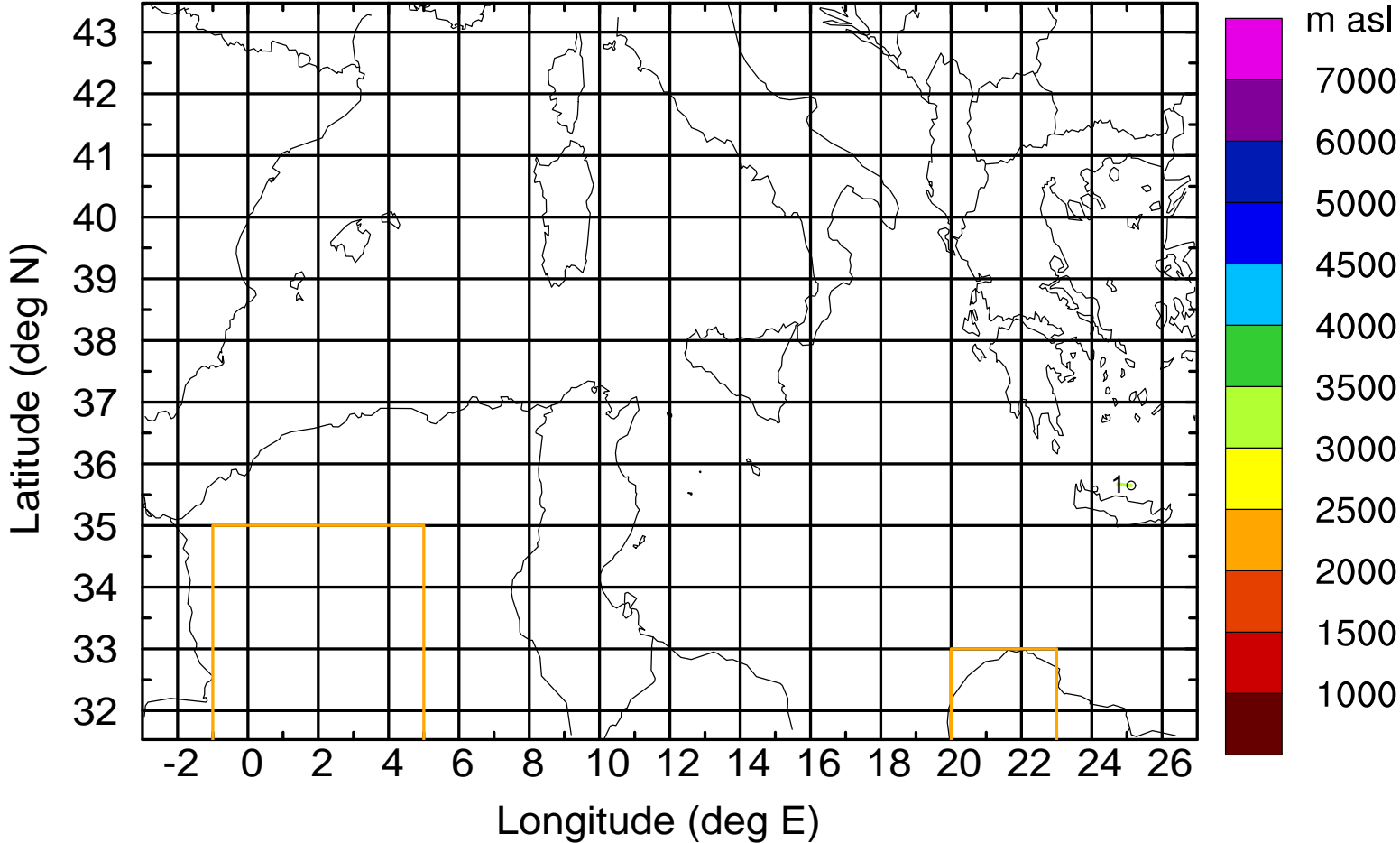
Level #19 of flight 170429a

BWD 20170429/10 -03H = 29/07 UTC



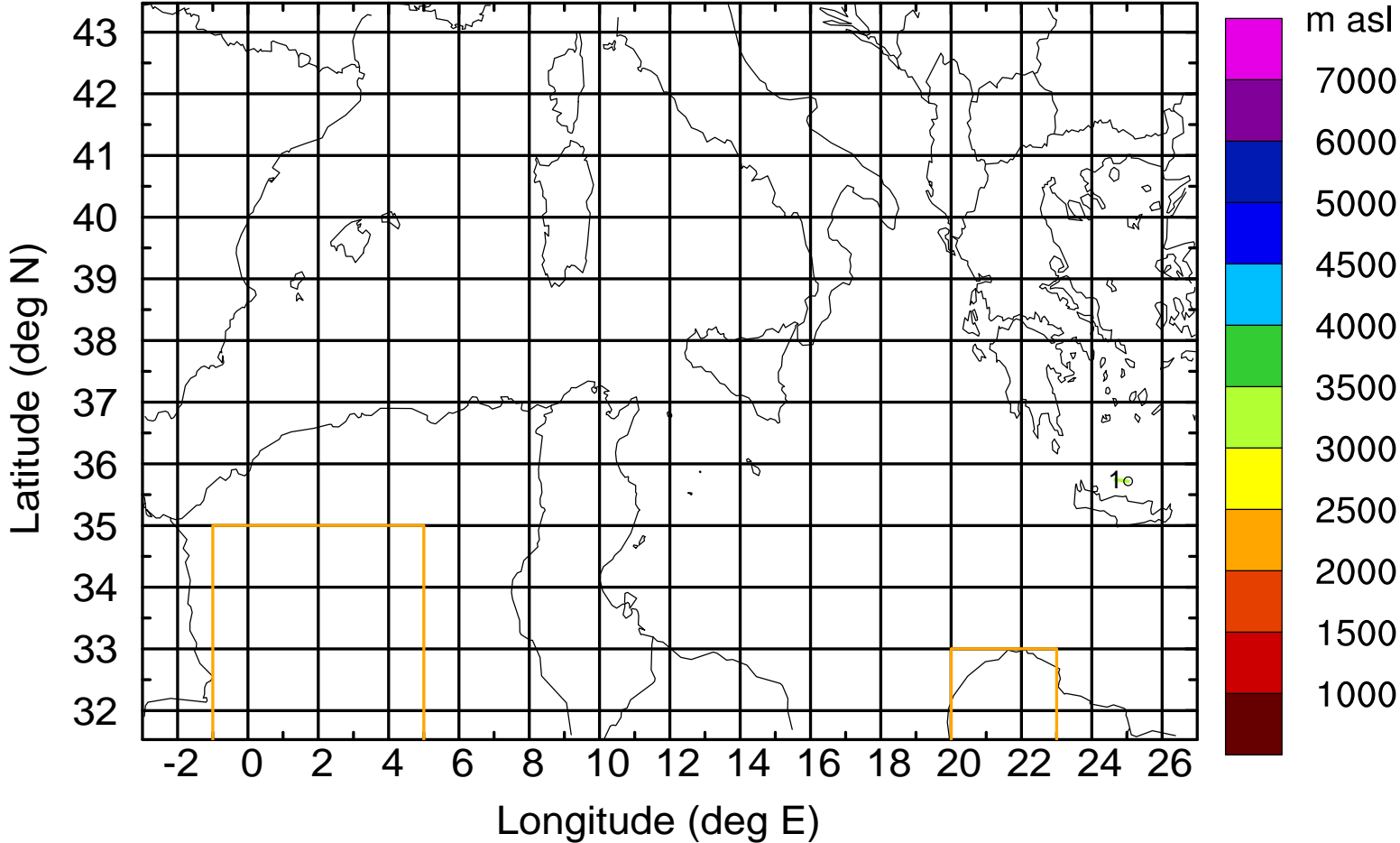
Level #19 of flight 170429a

BWD 20170429/10 -04H = 29/06 UTC



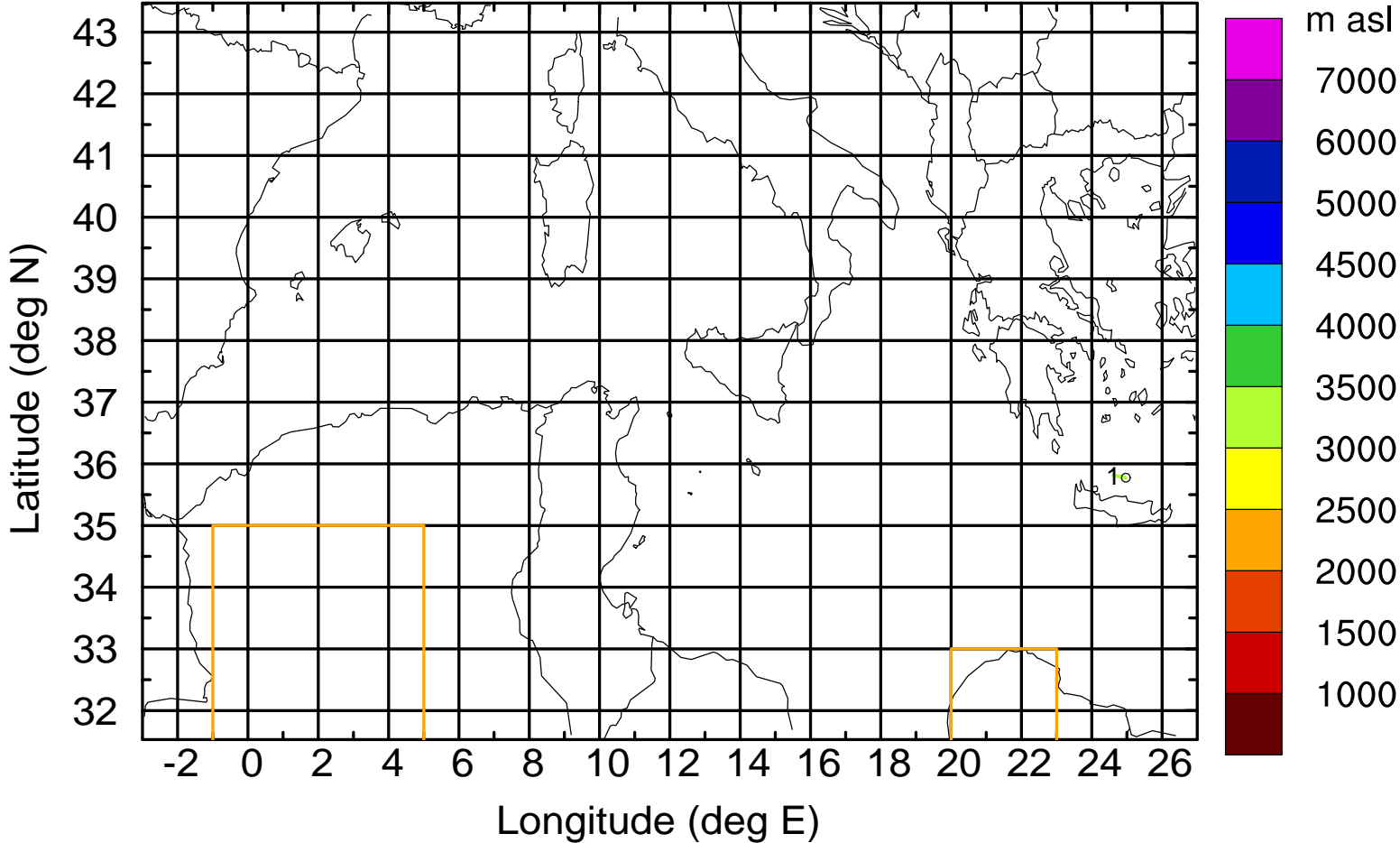
Level #19 of flight 170429a

BWD 20170429/10 -05H = 29/05 UTC



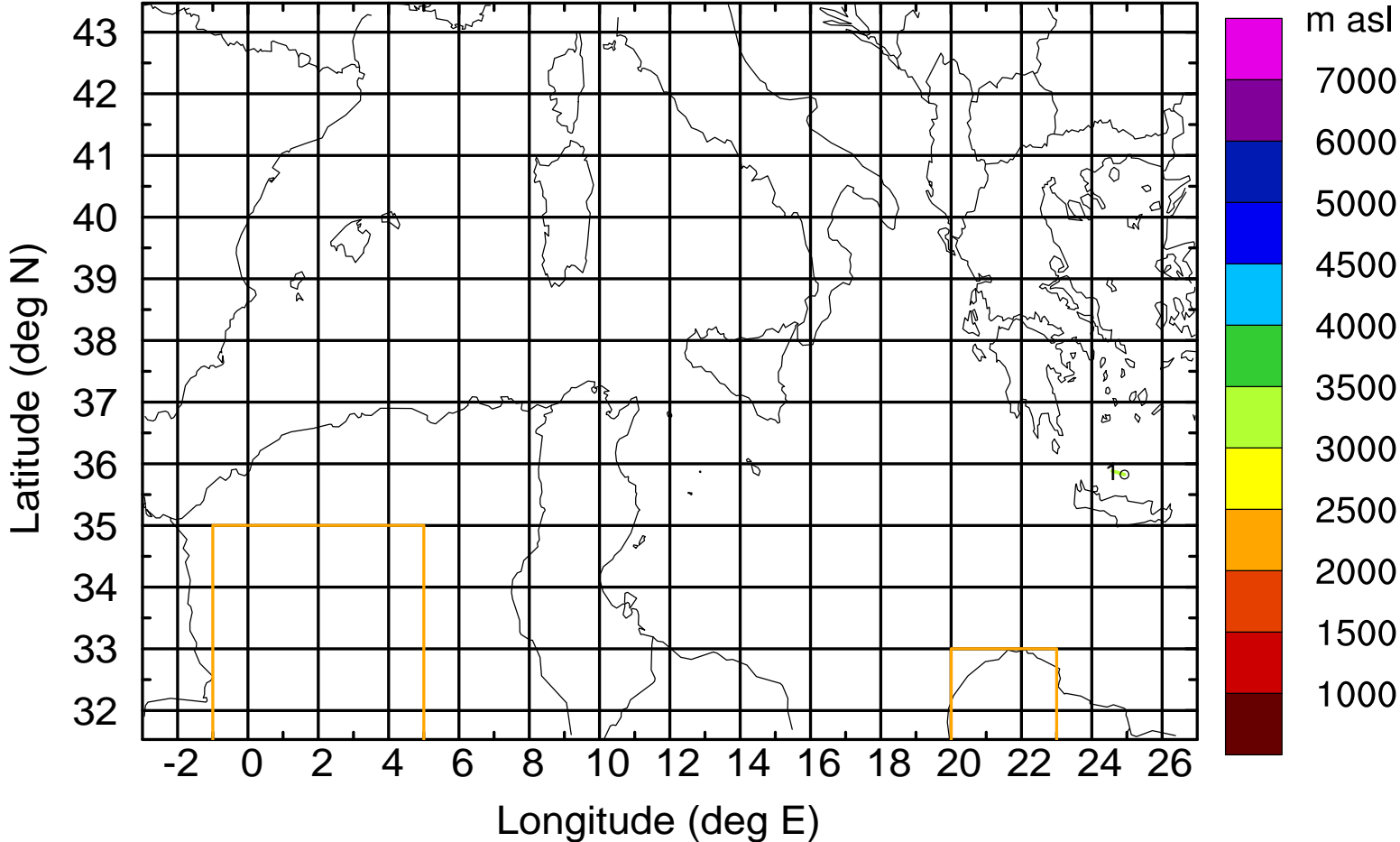
Level #19 of flight 170429a

BWD 20170429/10 -06H = 29/04 UTC



Level #19 of flight 170429a

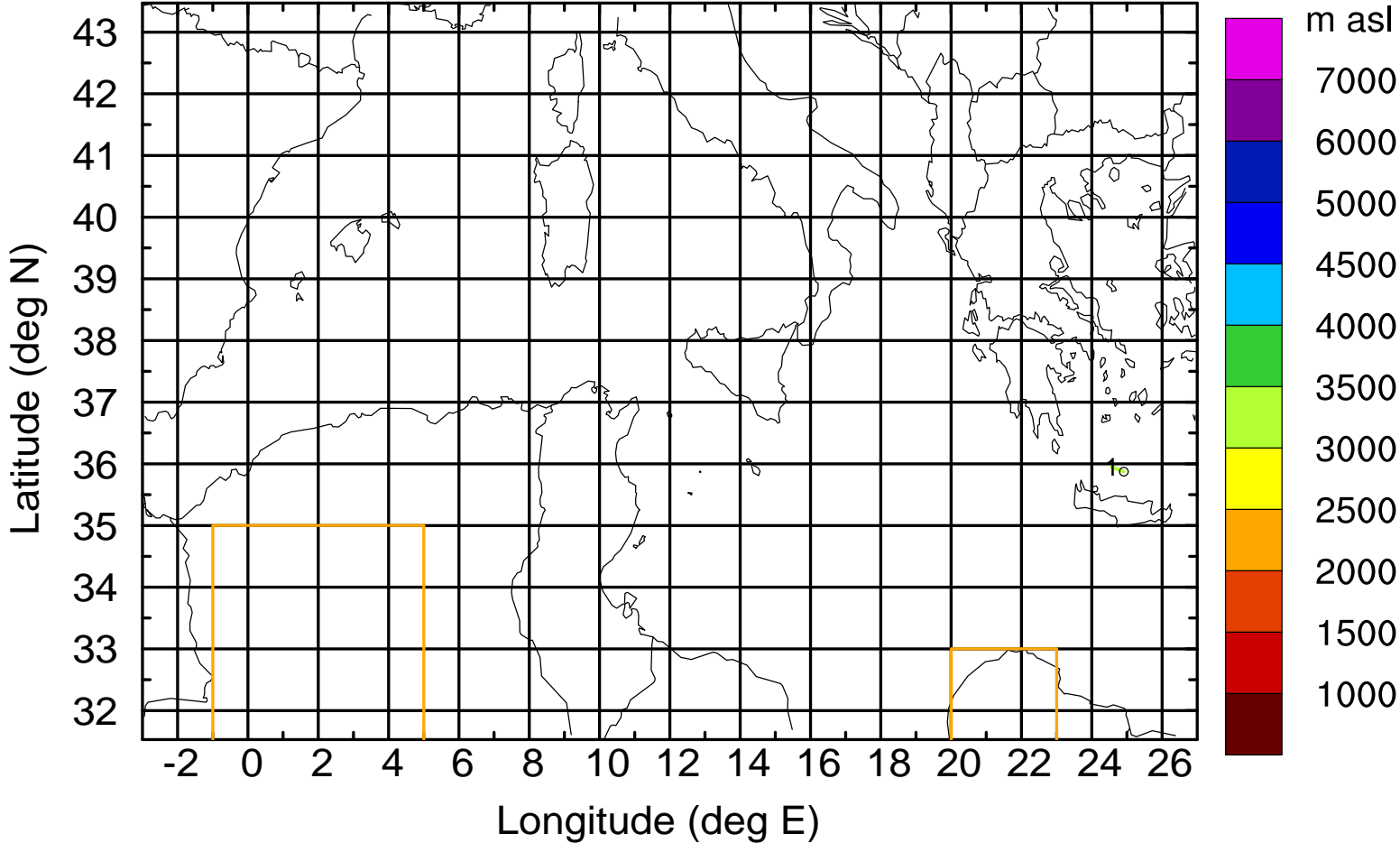
BWD 20170429/10 -07H = 29/03 UTC





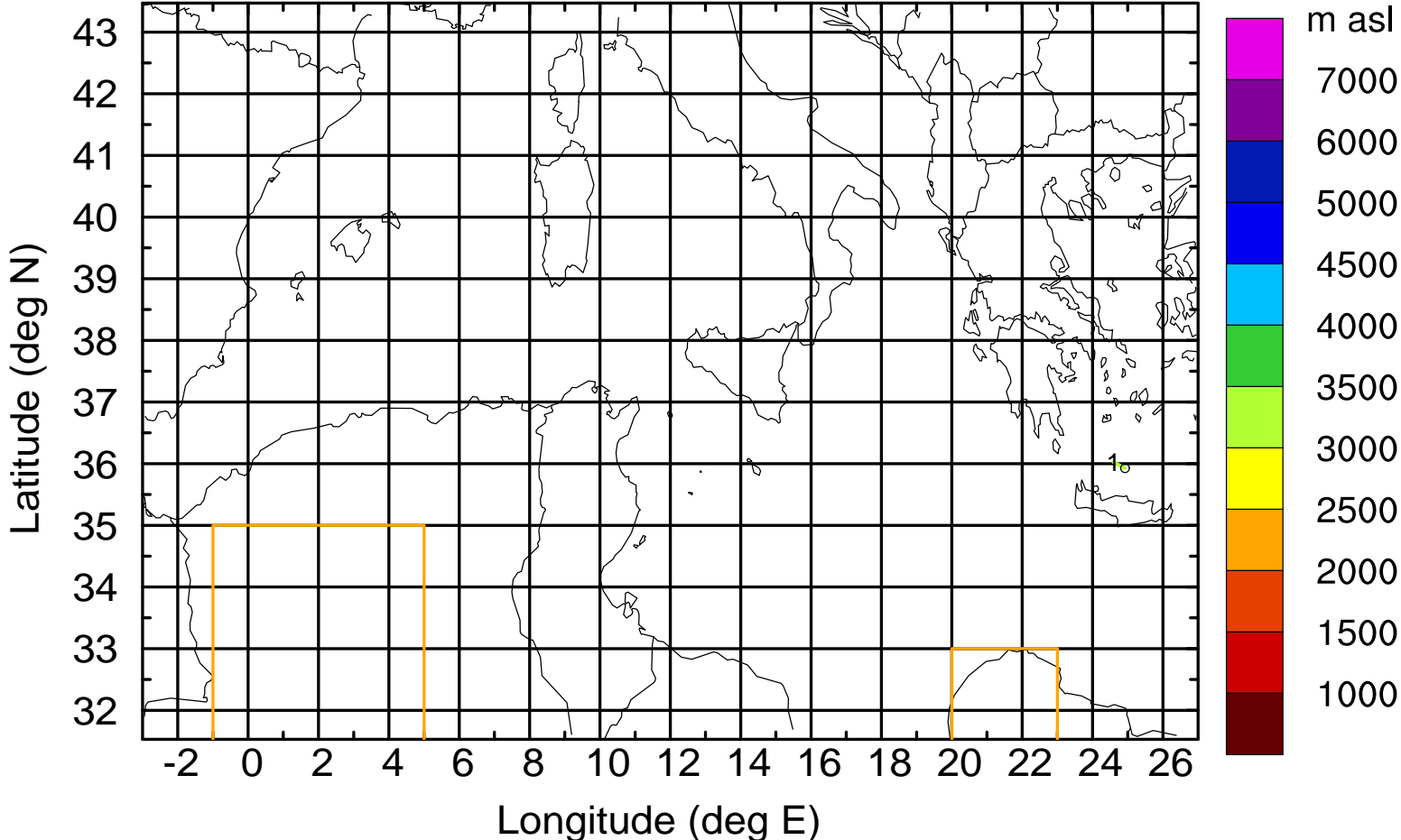
Level #19 of flight 170429a

BWD 20170429/10 -08H = 29/02 UTC



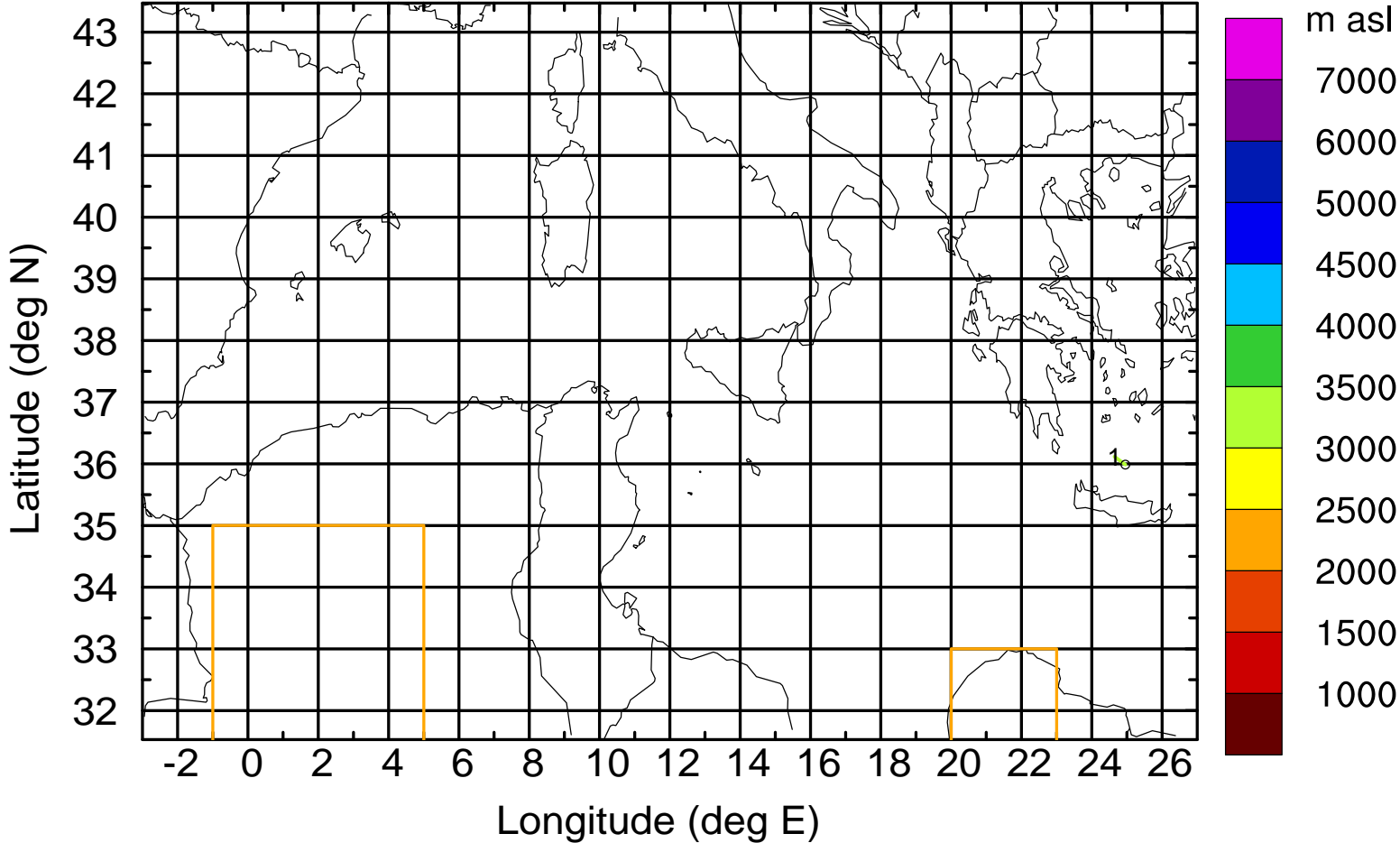
Level #19 of flight 170429a

BWD 20170429/10 -09H = 29/01 UTC



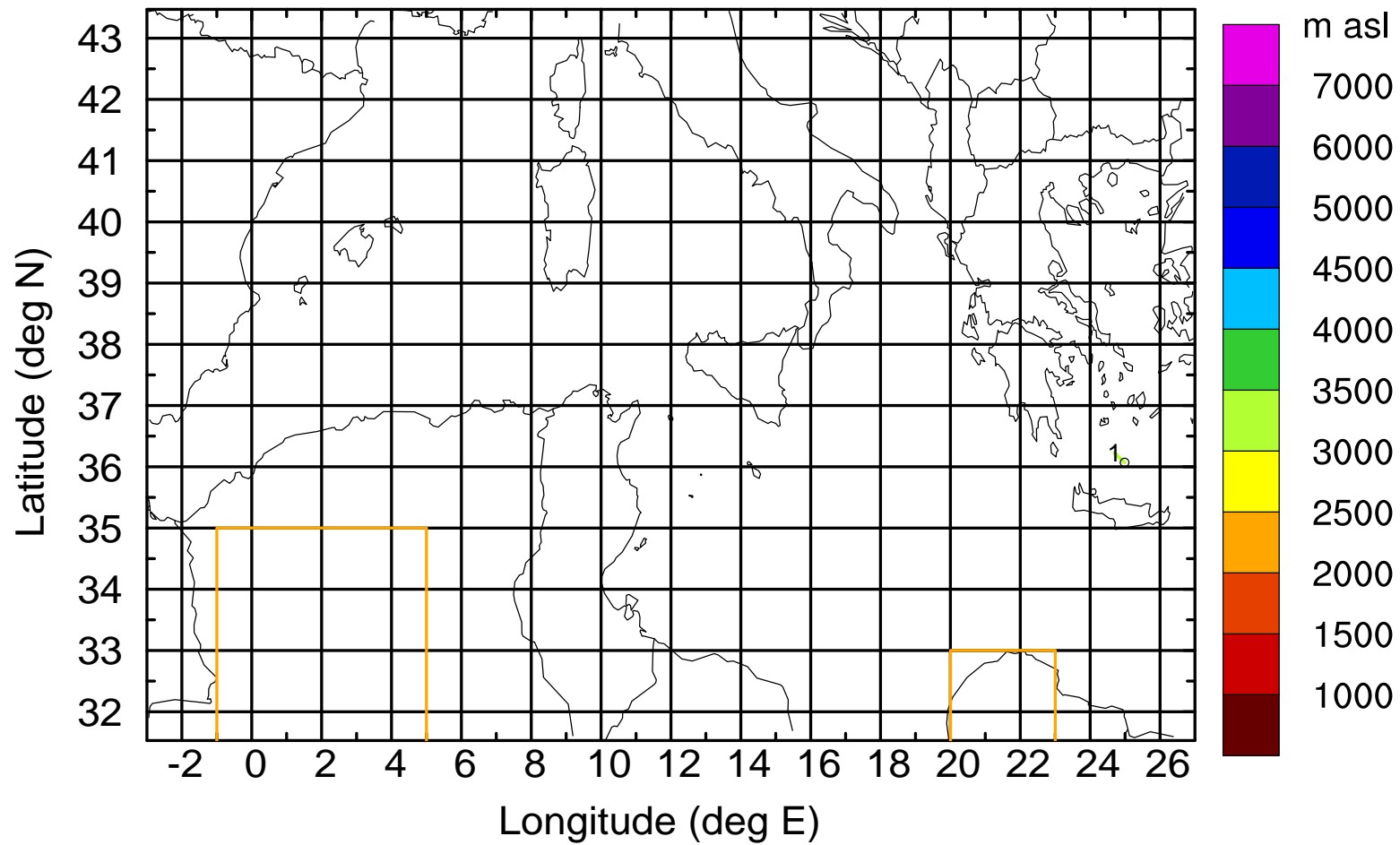
Level #19 of flight 170429a

BWD 20170429/10 -10H = 29/00 UTC



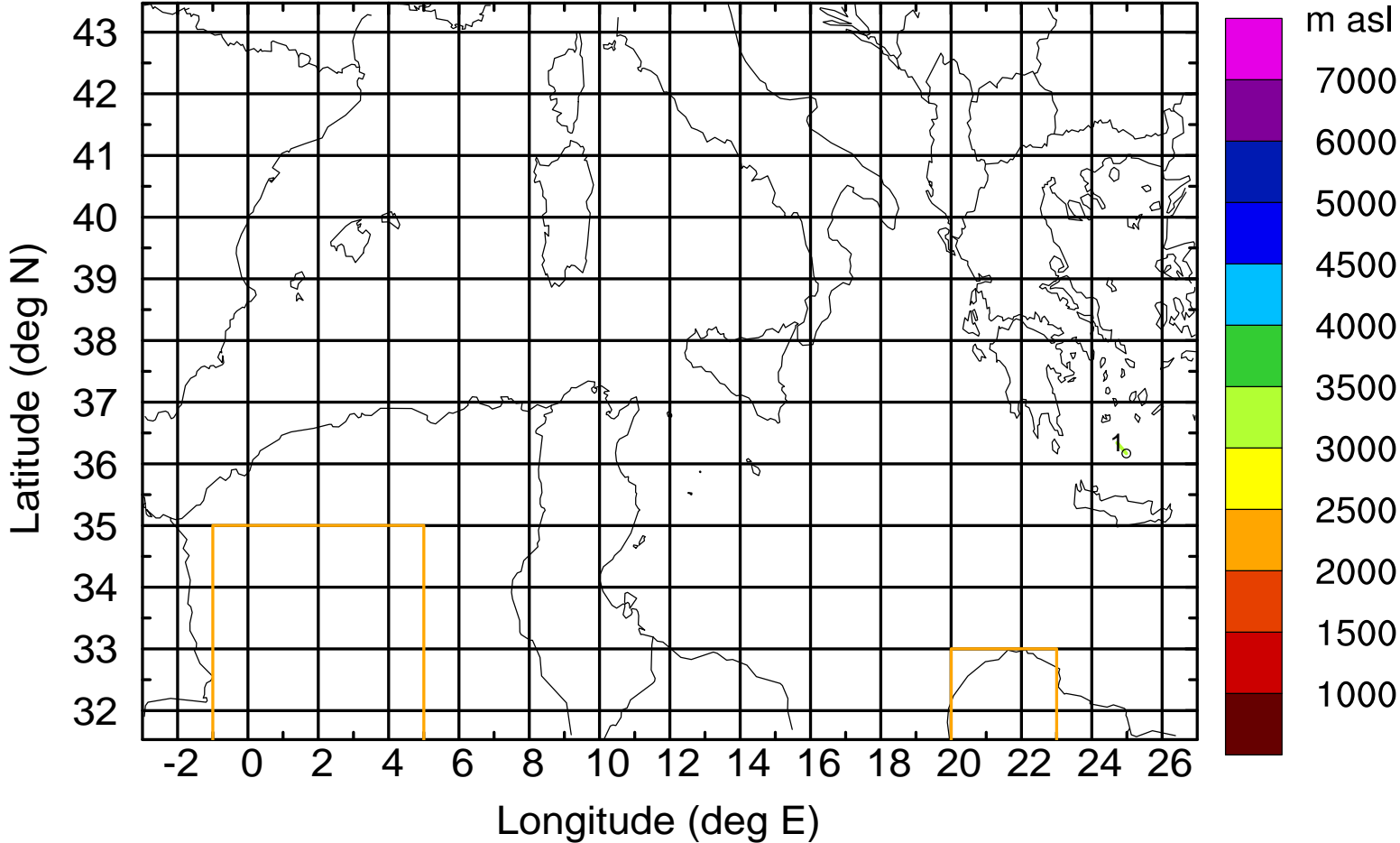
Level #19 of flight 170429a

BWD 20170429/10 -11H = 28/23 UTC



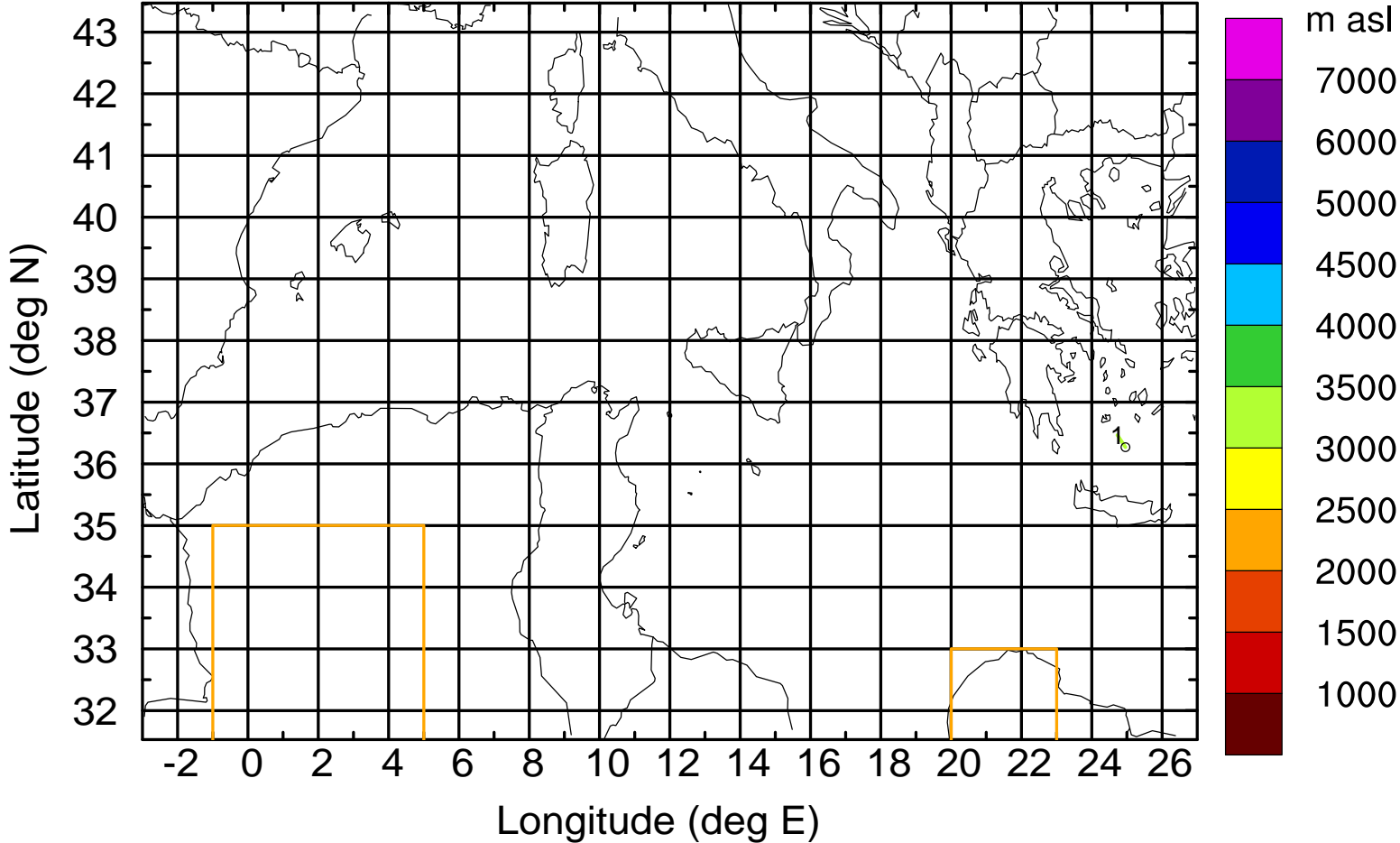
Level #19 of flight 170429a

BWD 20170429/10 -12H = 28/22 UTC



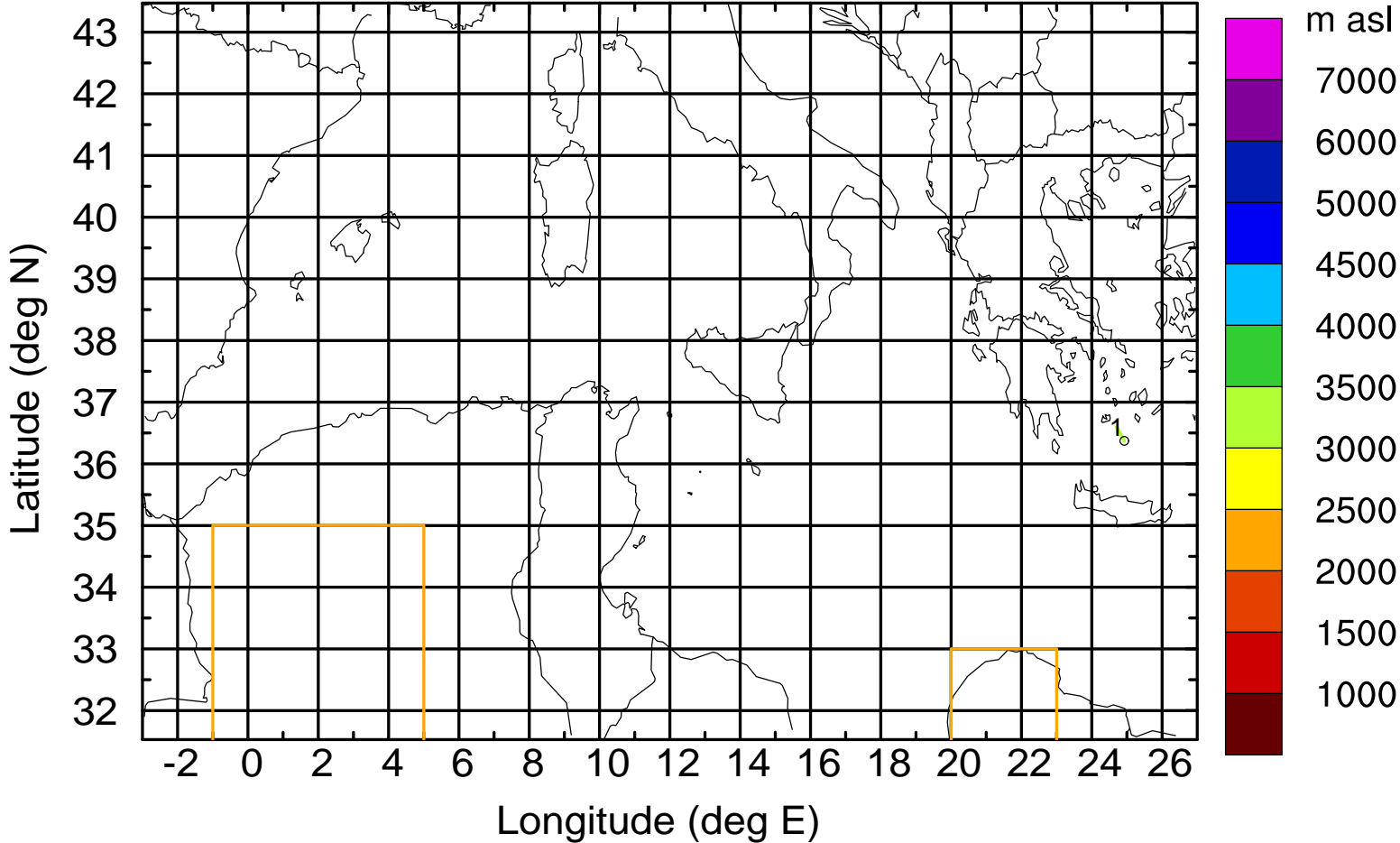
Level #19 of flight 170429a

BWD 20170429/10 -13H = 28/21 UTC



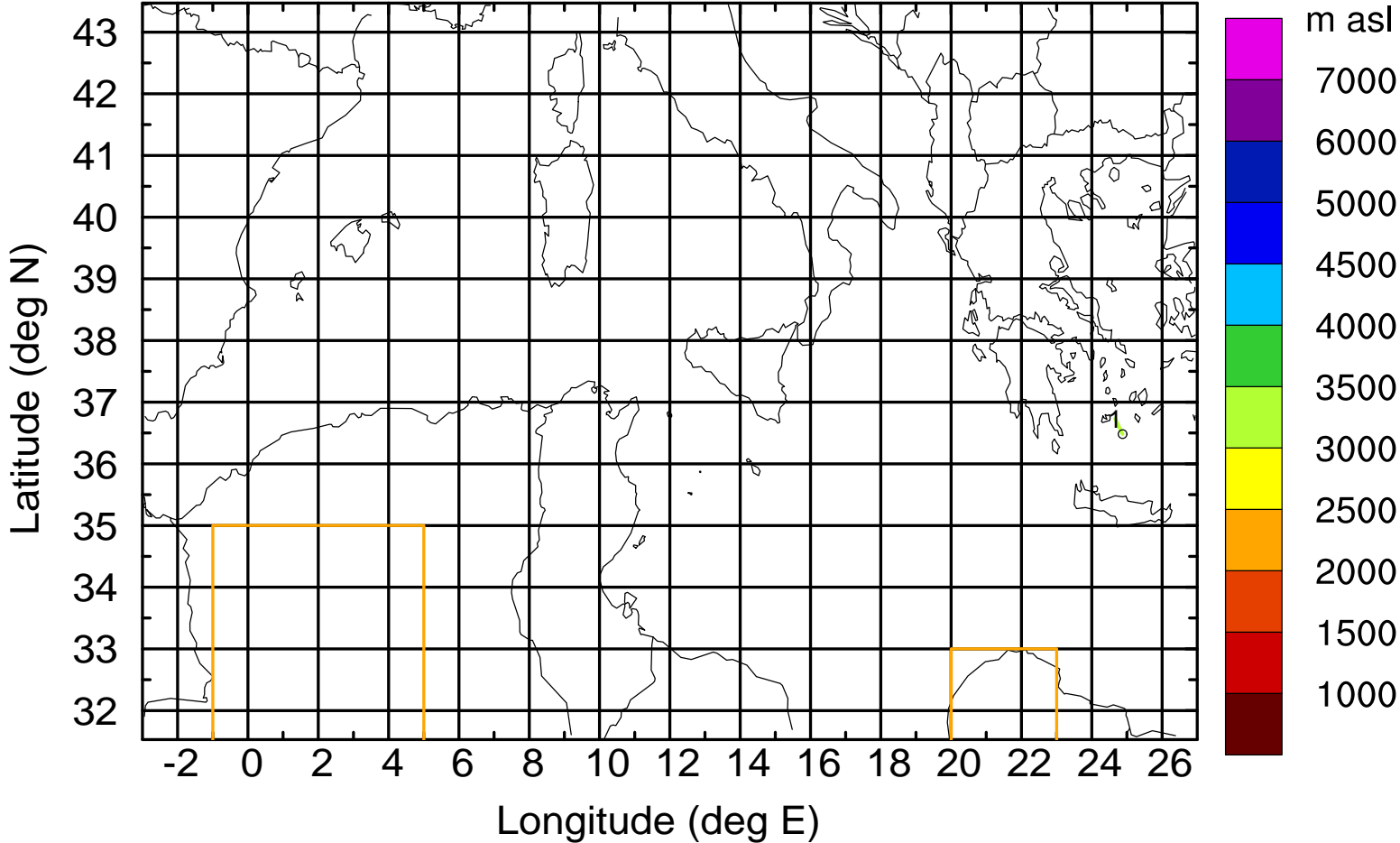
Level #19 of flight 170429a

BWD 20170429/10 -14H = 28/20 UTC



Level #19 of flight 170429a

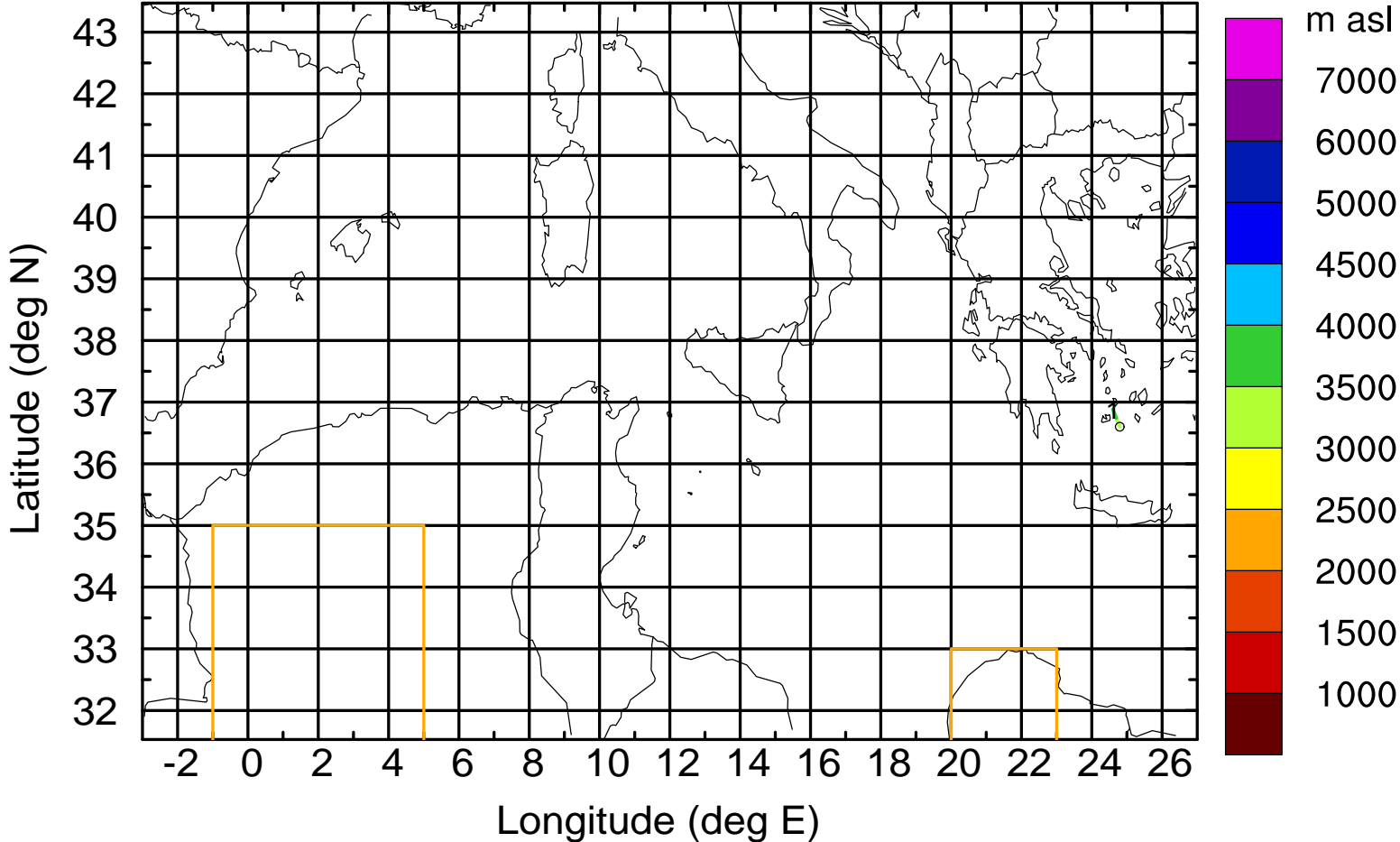
BWD 20170429/10 -15H = 28/19 UTC





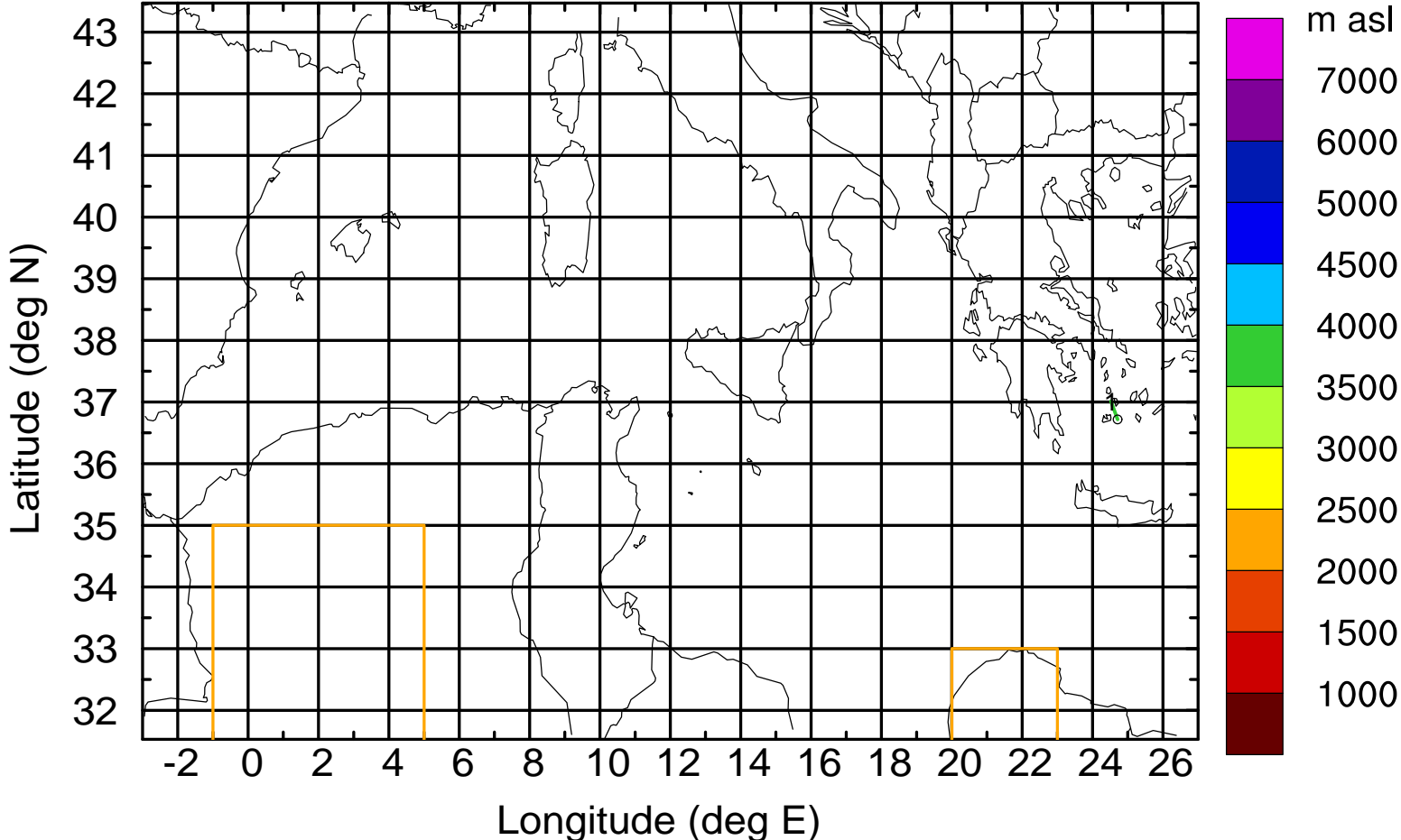
Level #19 of flight 170429a

BWD 20170429/10 -16H = 28/18 UTC



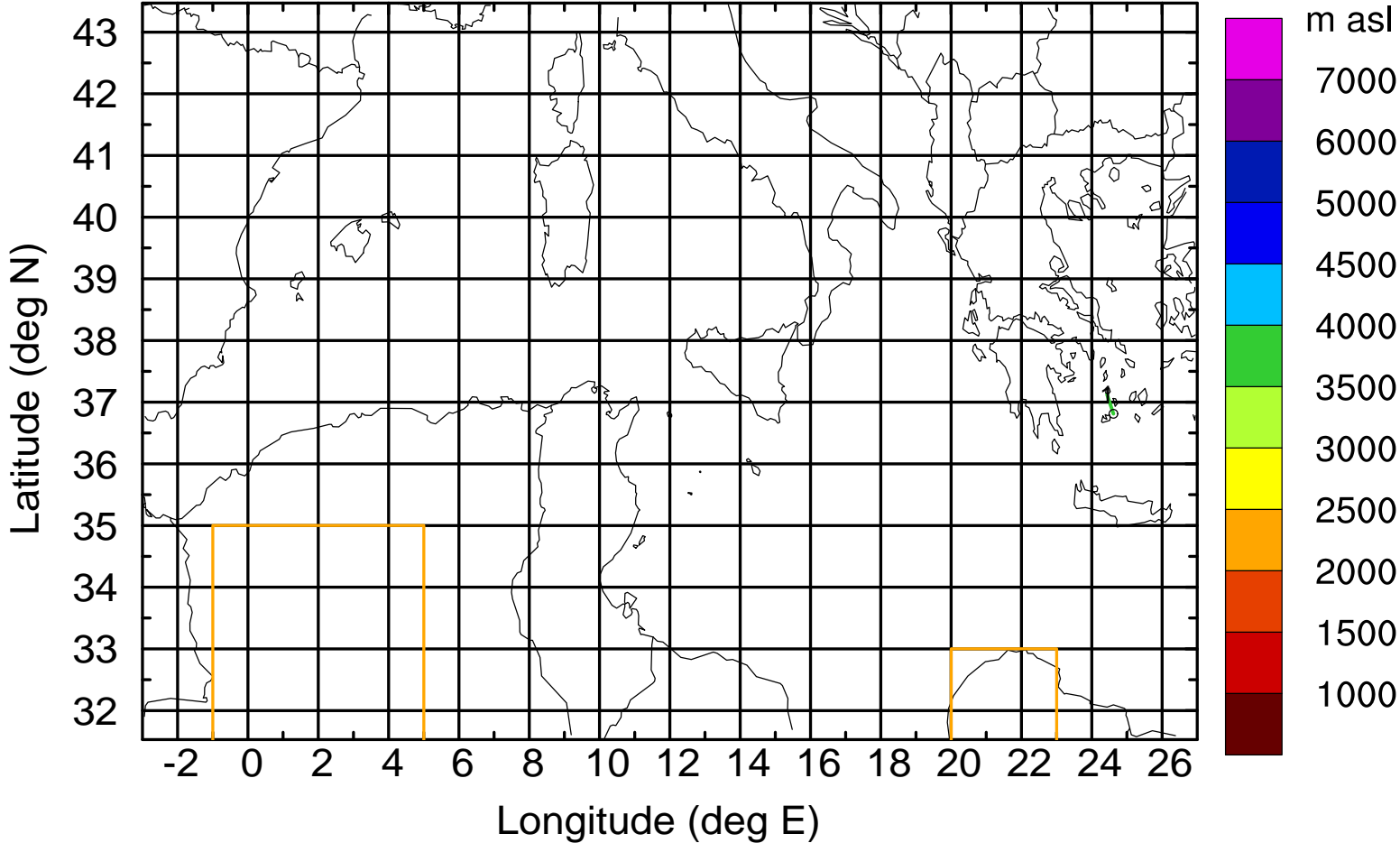
Level #19 of flight 170429a

BWD 20170429/10 -17H = 28/17 UTC



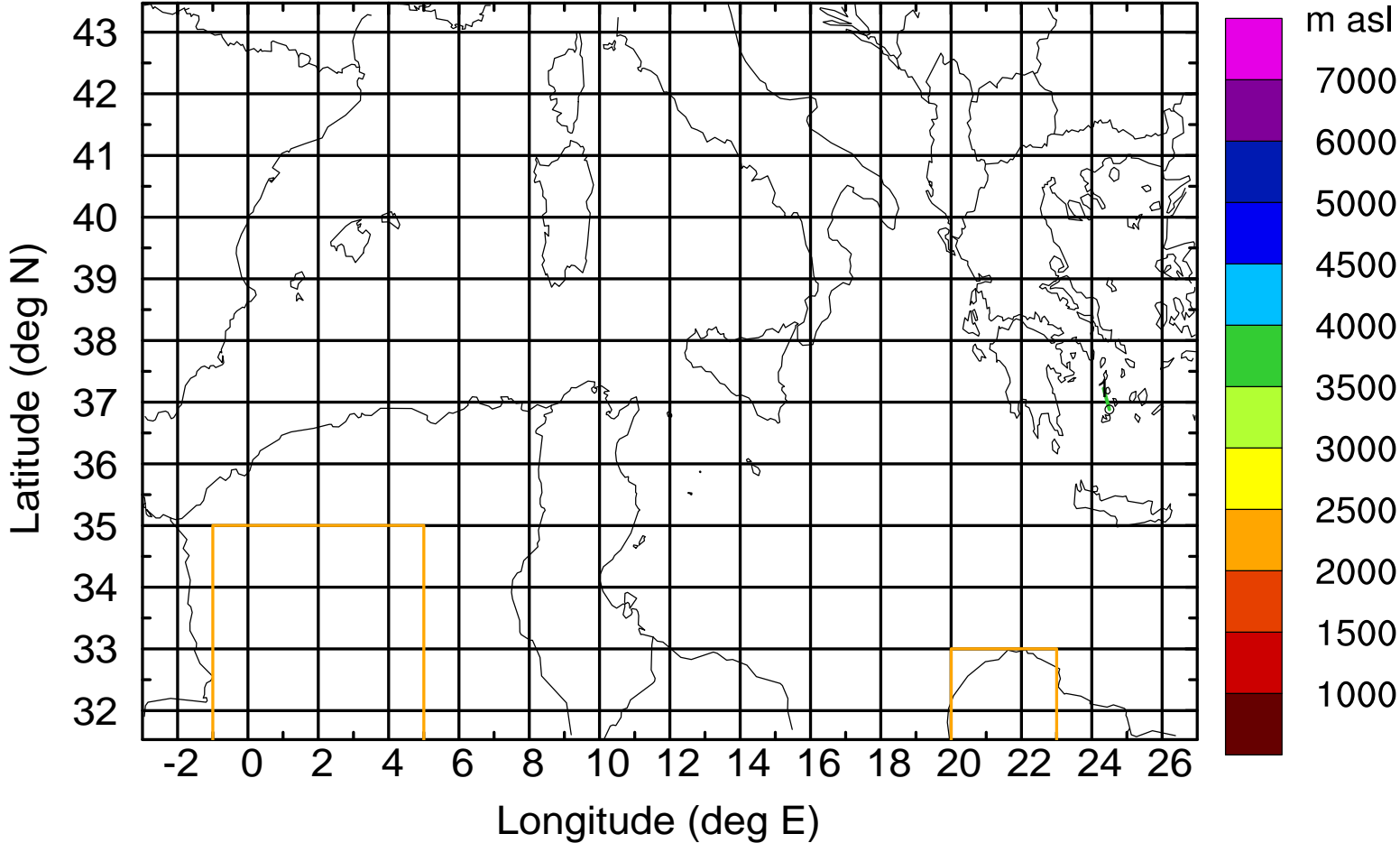
Level #19 of flight 170429a

BWD 20170429/10 -18H = 28/16 UTC



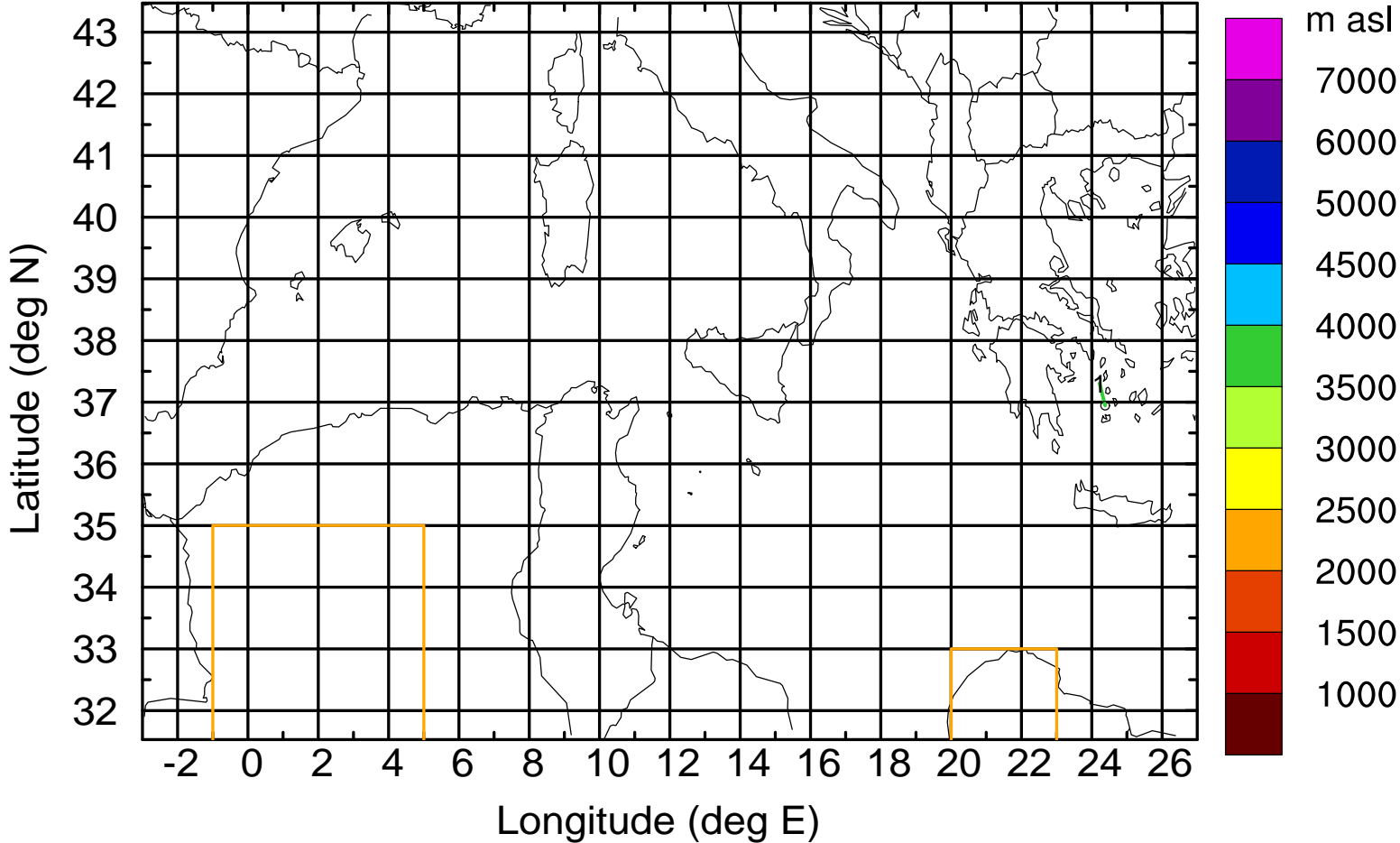
Level #19 of flight 170429a

BWD 20170429/10 -19H = 28/15 UTC



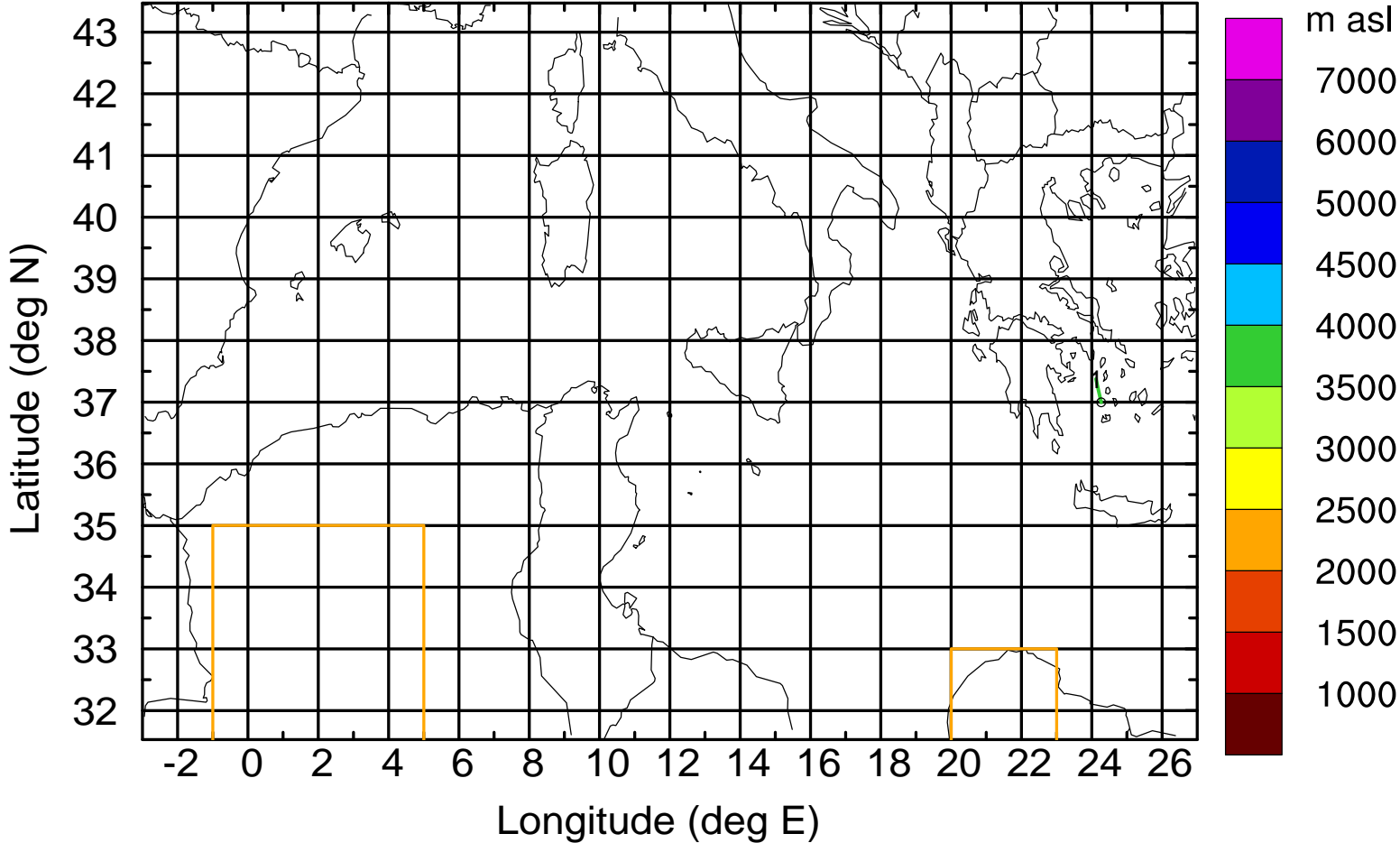
Level #19 of flight 170429a

BWD 20170429/10 -20H = 28/14 UTC



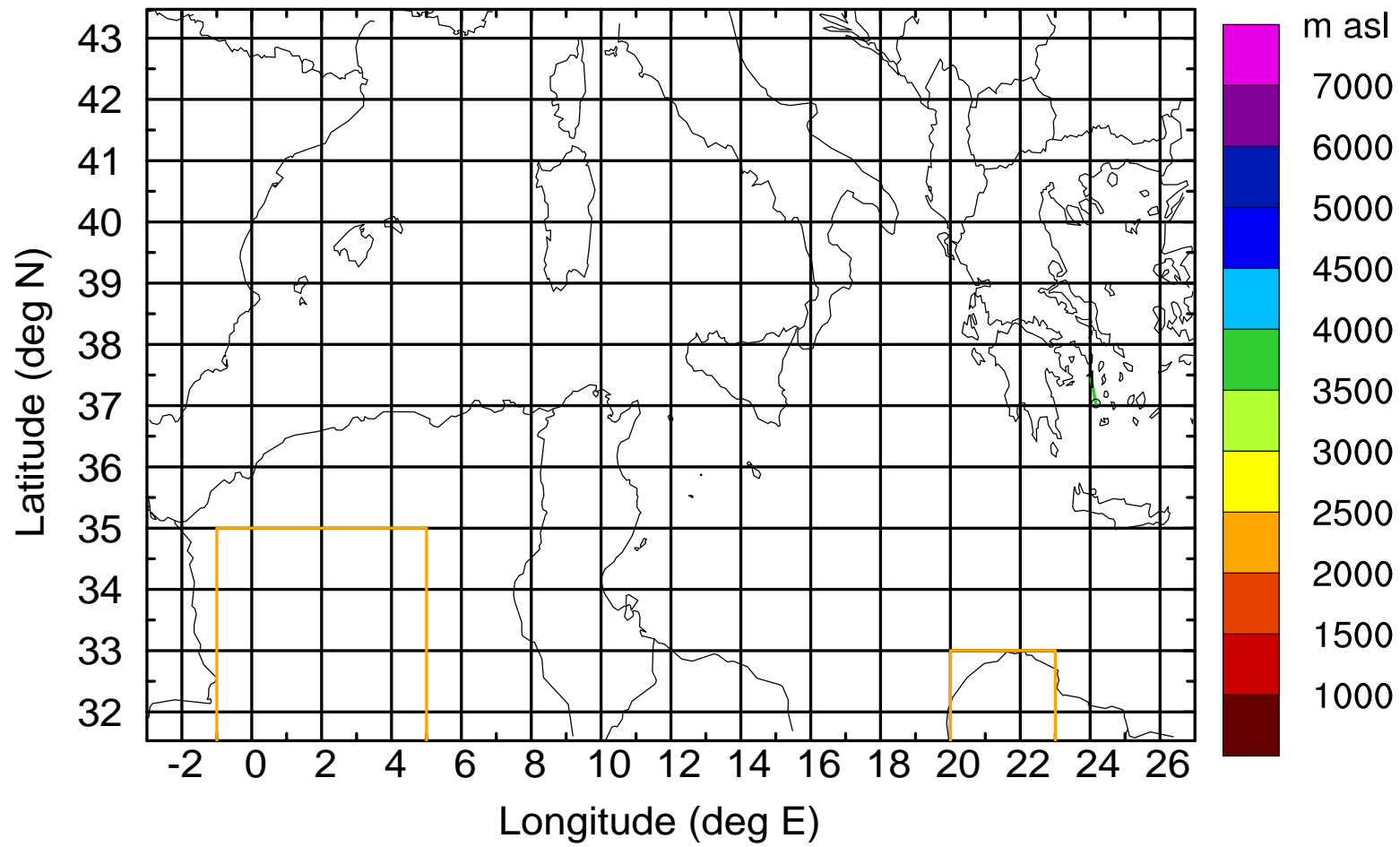
Level #19 of flight 170429a

BWD 20170429/10 -21H = 28/13 UTC



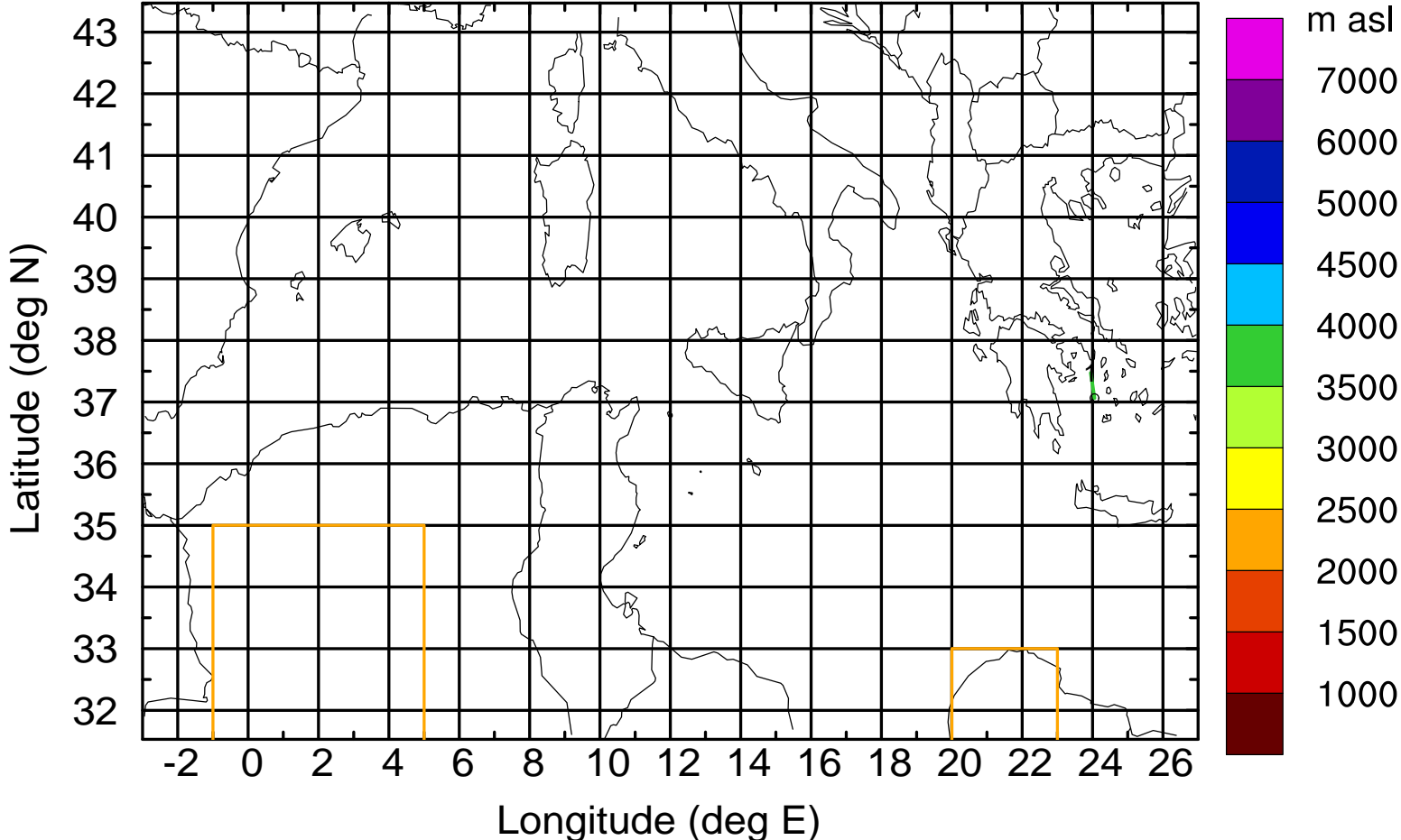
Level #19 of flight 170429a

BWD 20170429/10 -22H = 28/12 UTC



Level #19 of flight 170429a

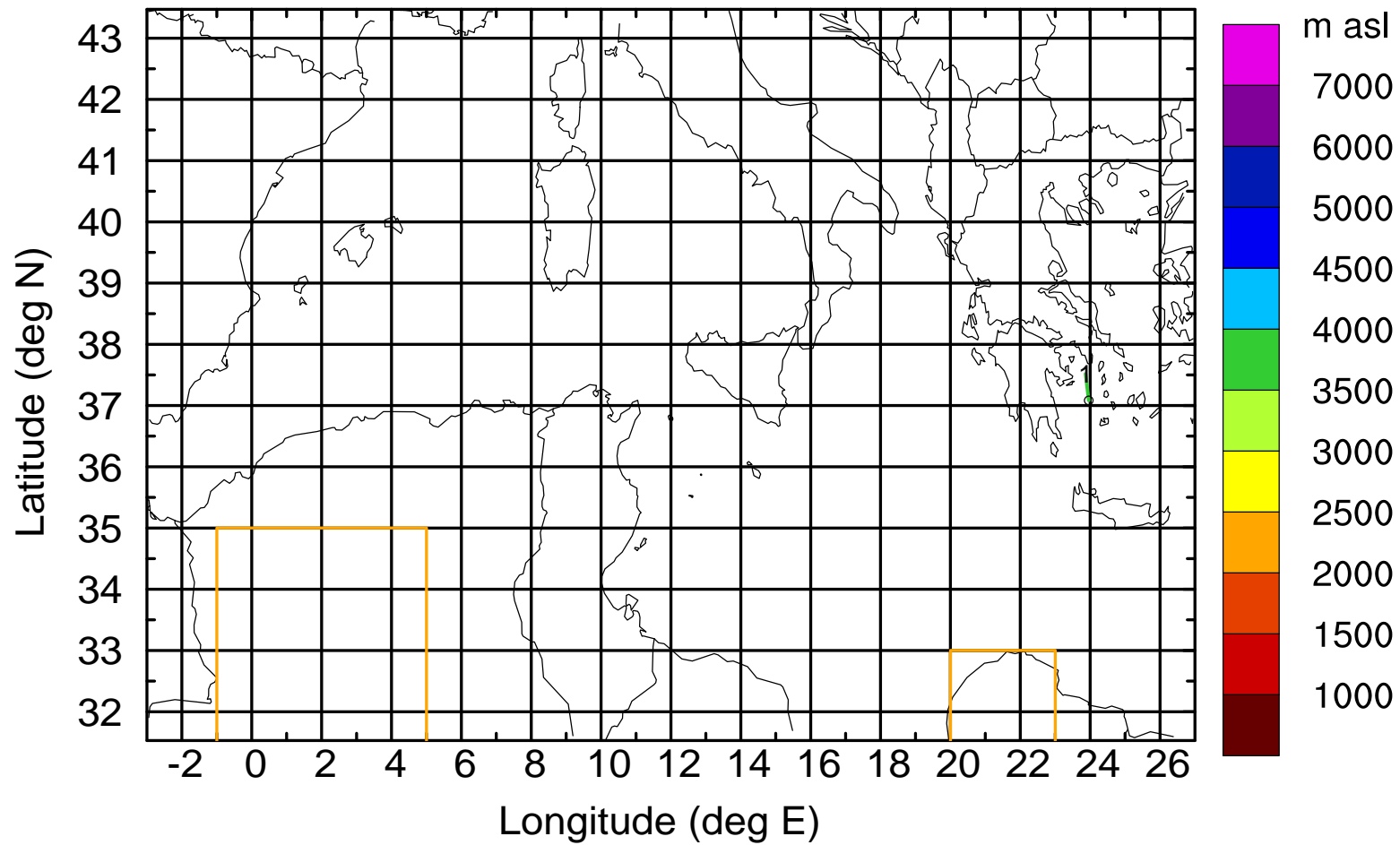
BWD 20170429/10 -23H = 28/11 UTC





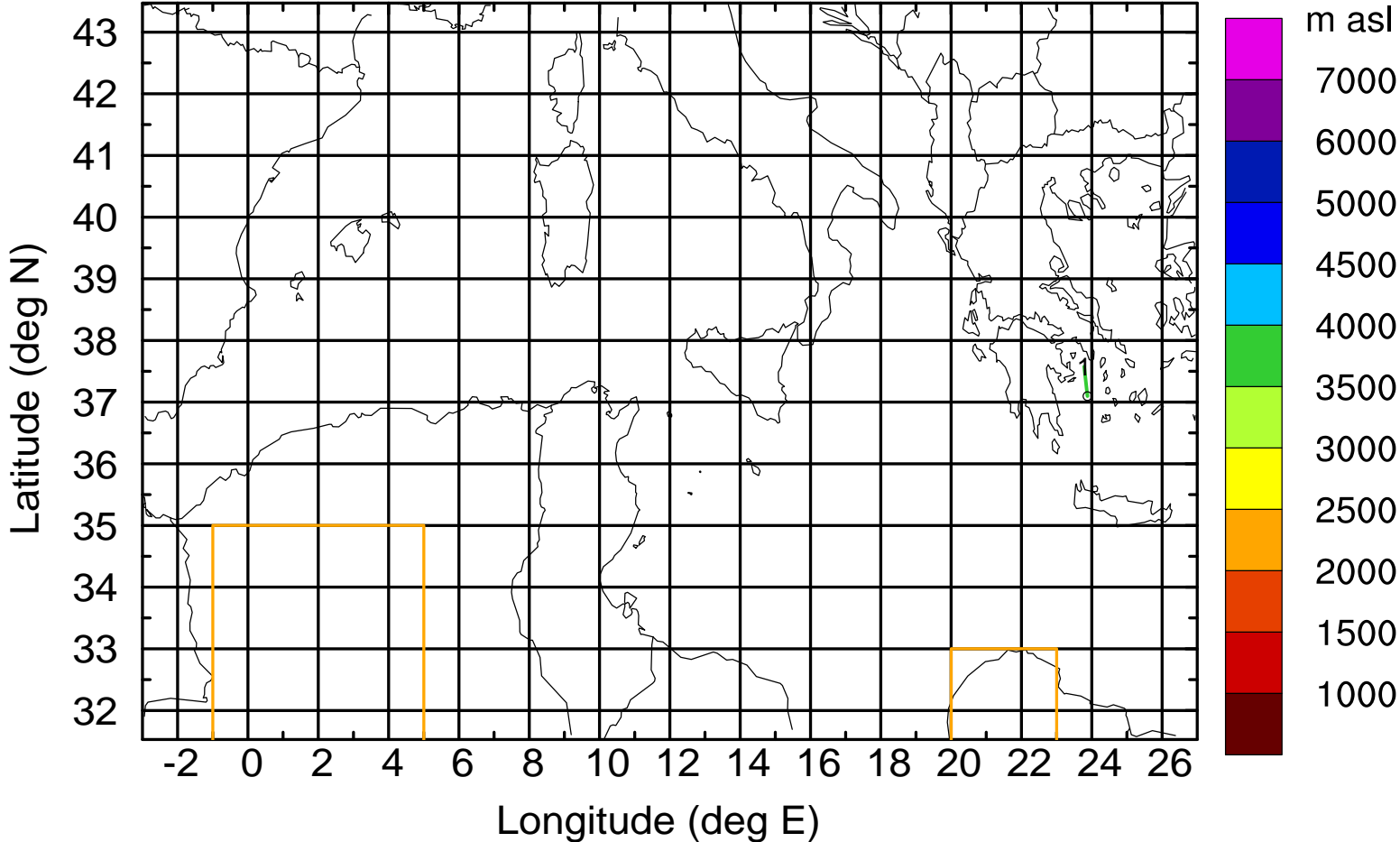
Level #19 of flight 170429a

BWD 20170429/10 -24H = 28/10 UTC



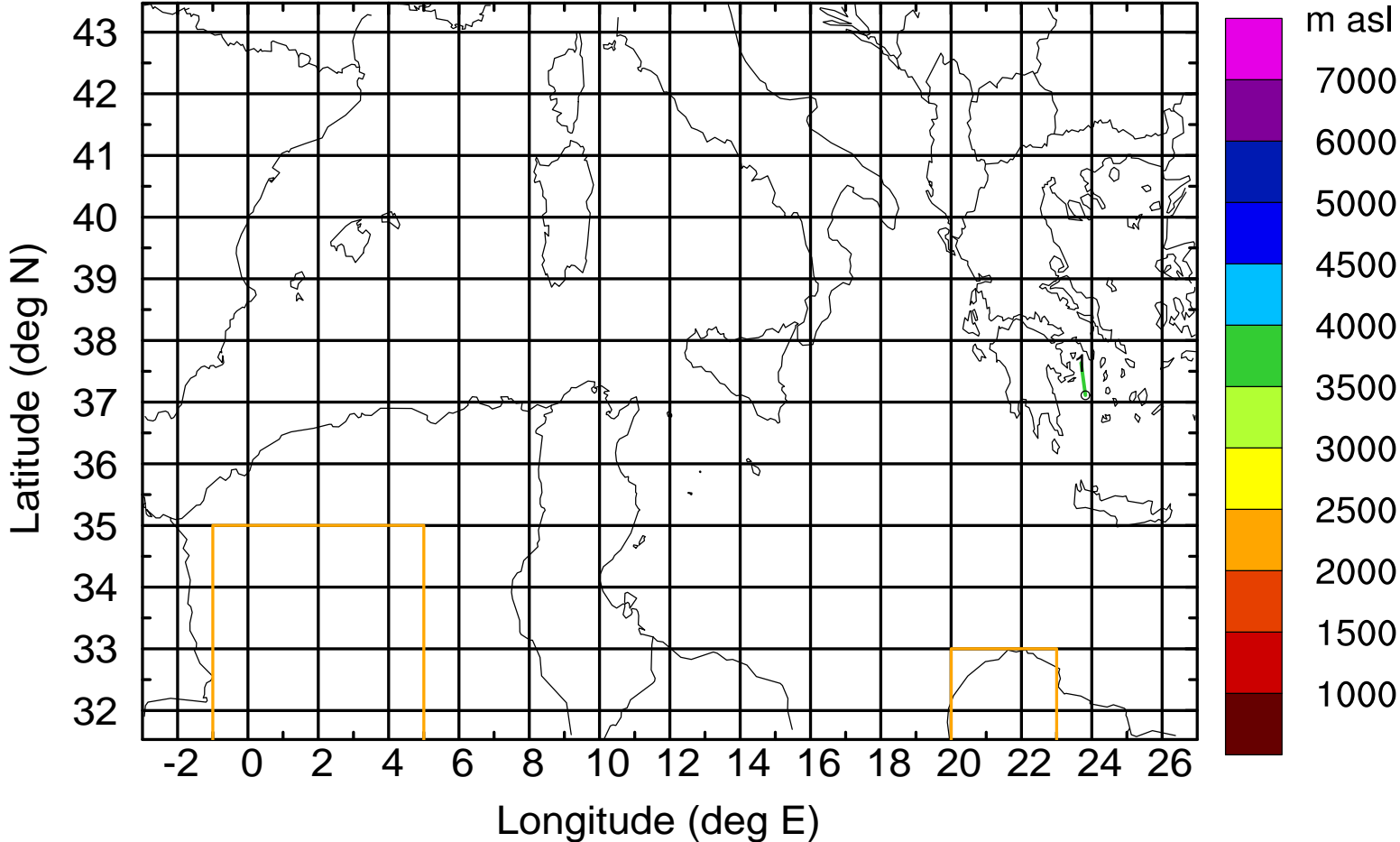
Level #19 of flight 170429a

BWD 20170429/10 -25H = 28/09 UTC



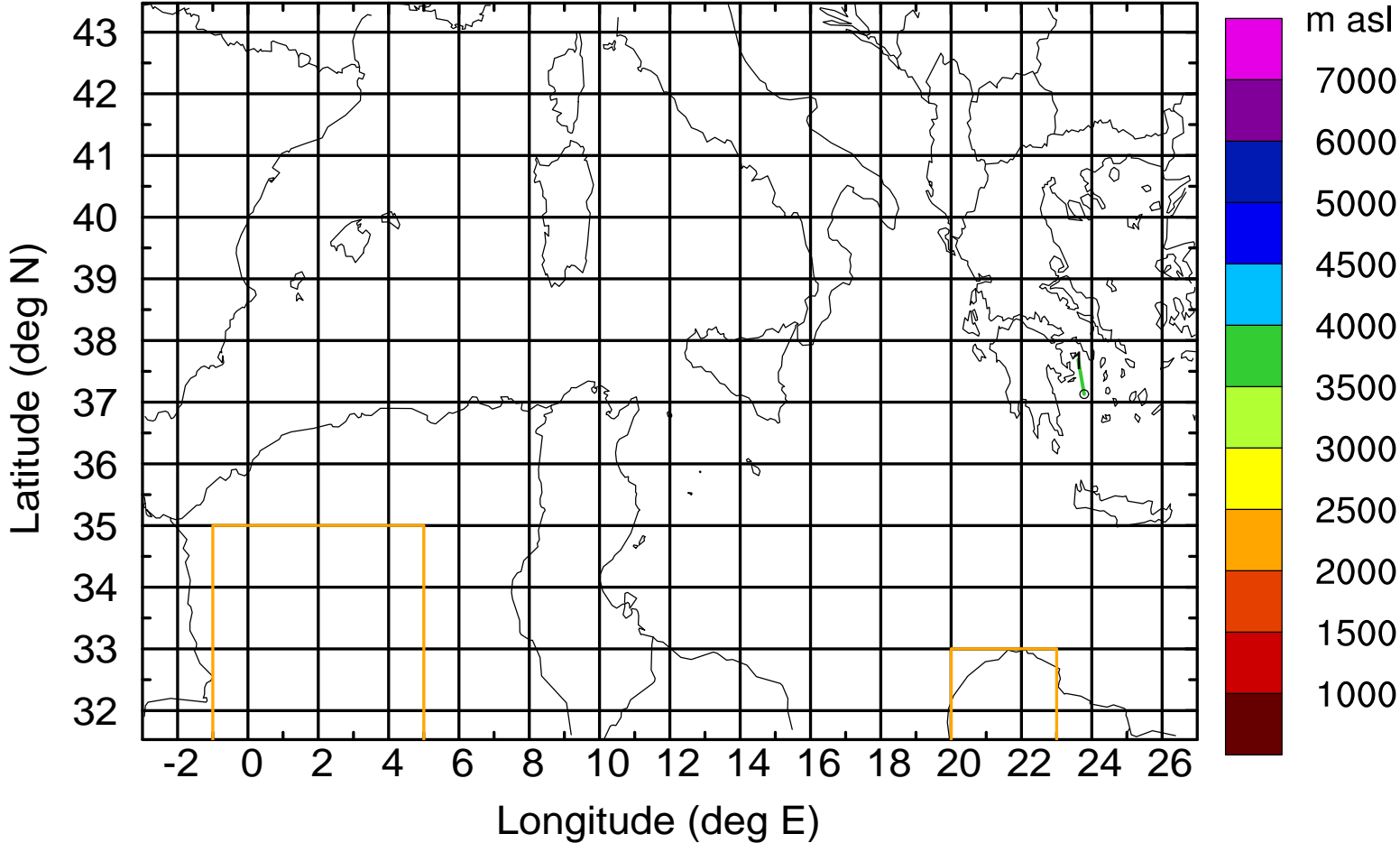
Level #19 of flight 170429a

BWD 20170429/10 -26H = 28/08 UTC



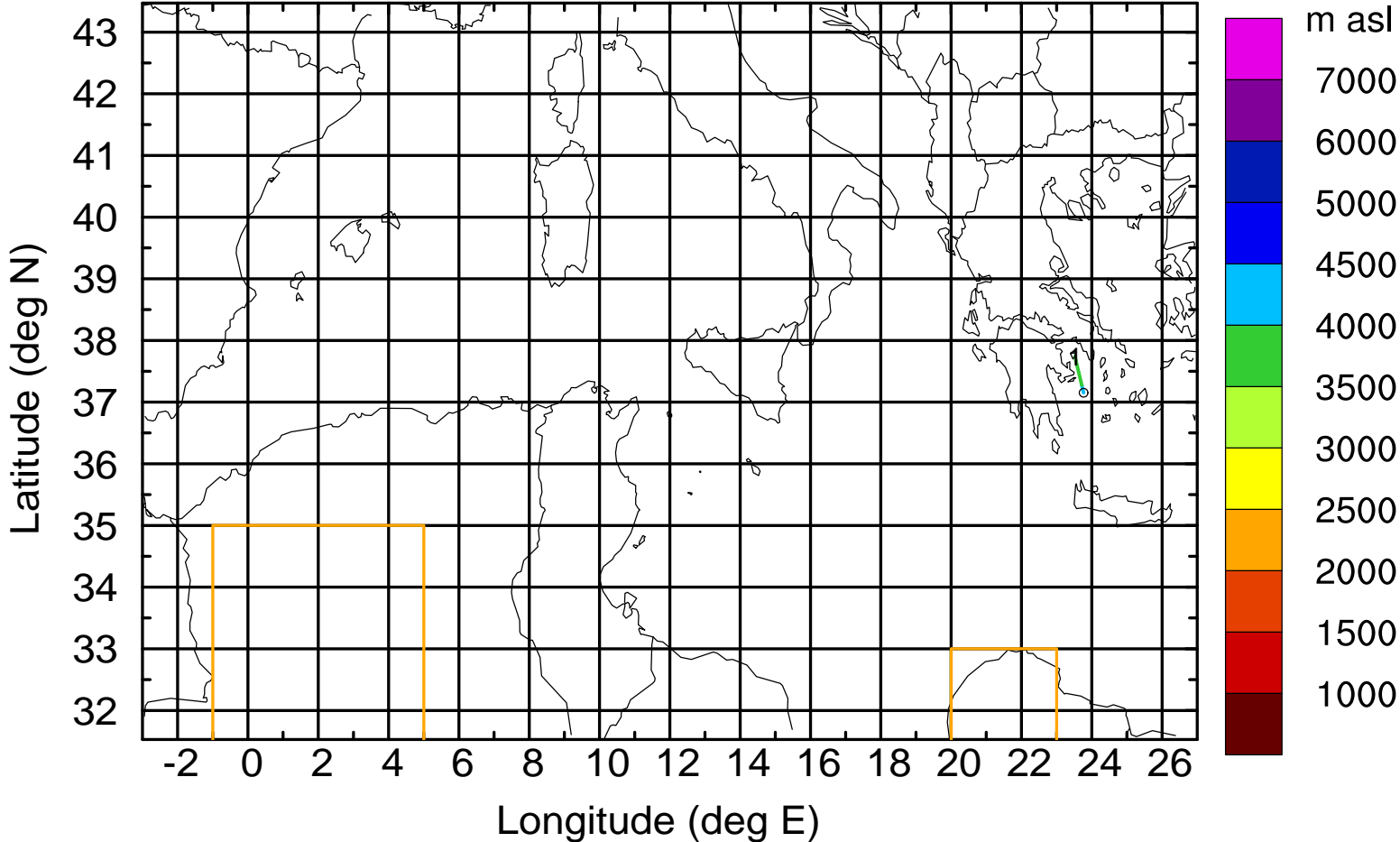
Level #19 of flight 170429a

BWD 20170429/10 -27H = 28/07 UTC



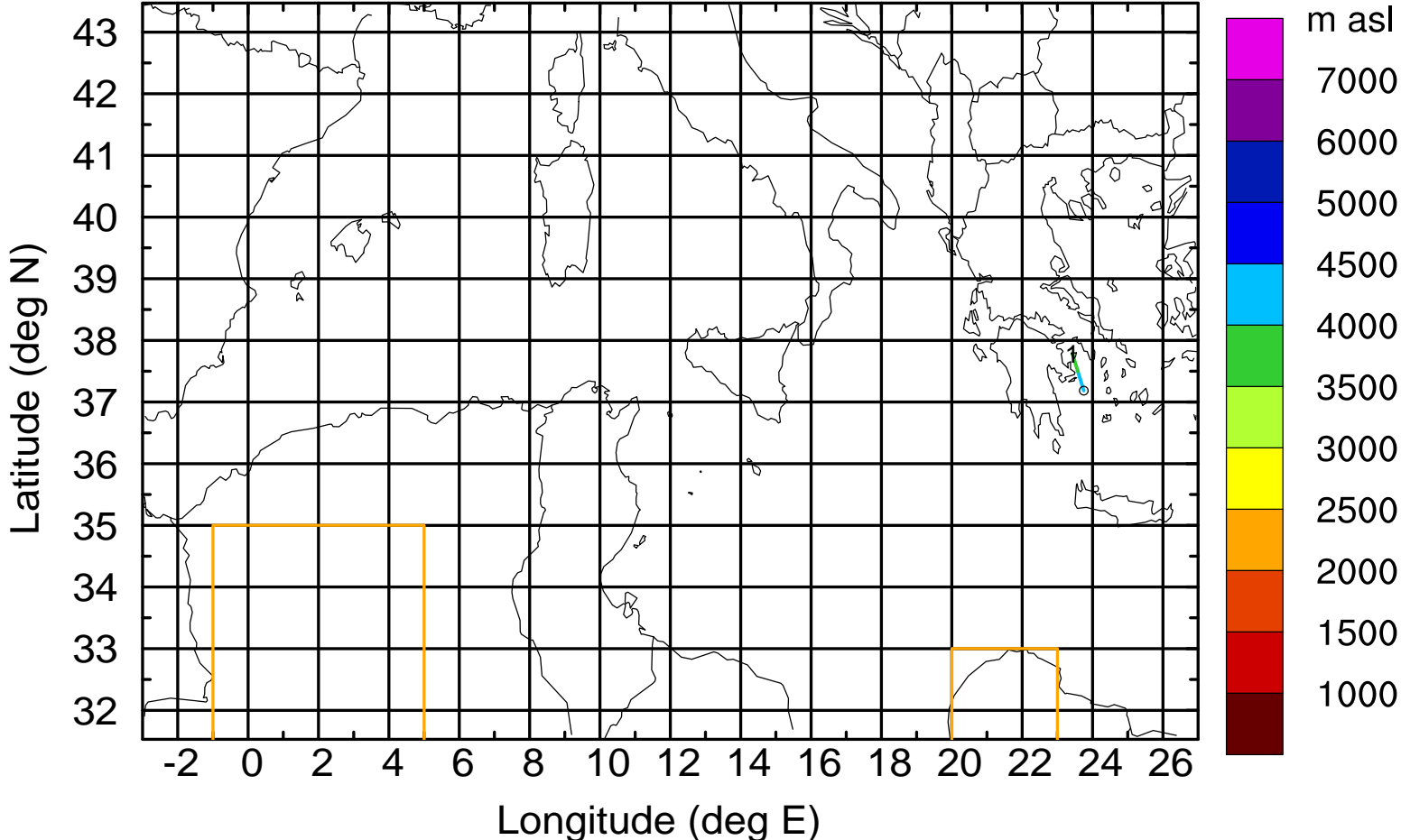
Level #19 of flight 170429a

BWD 20170429/10 -28H = 28/06 UTC



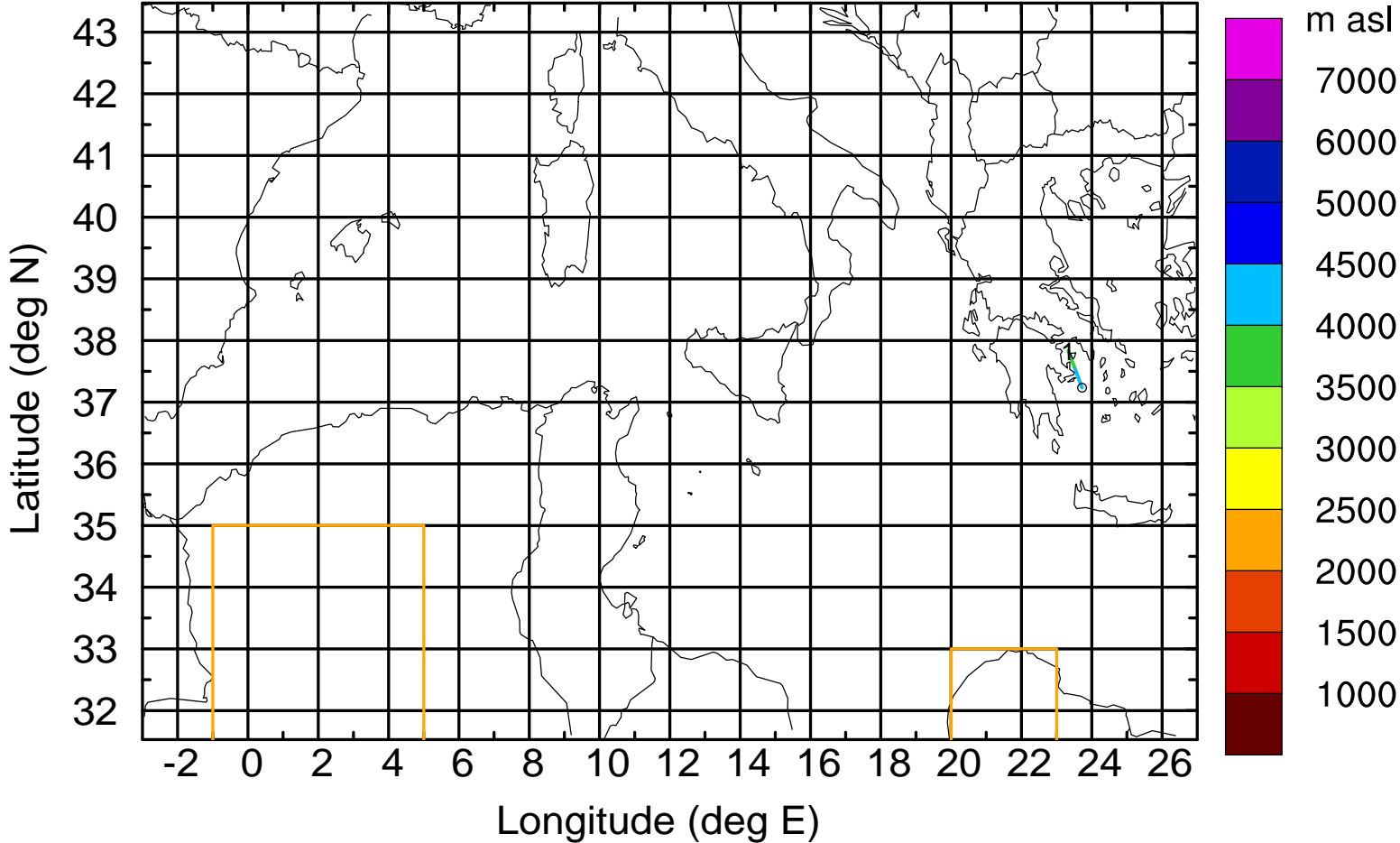
Level #19 of flight 170429a

BWD 20170429/10 -29H = 28/05 UTC



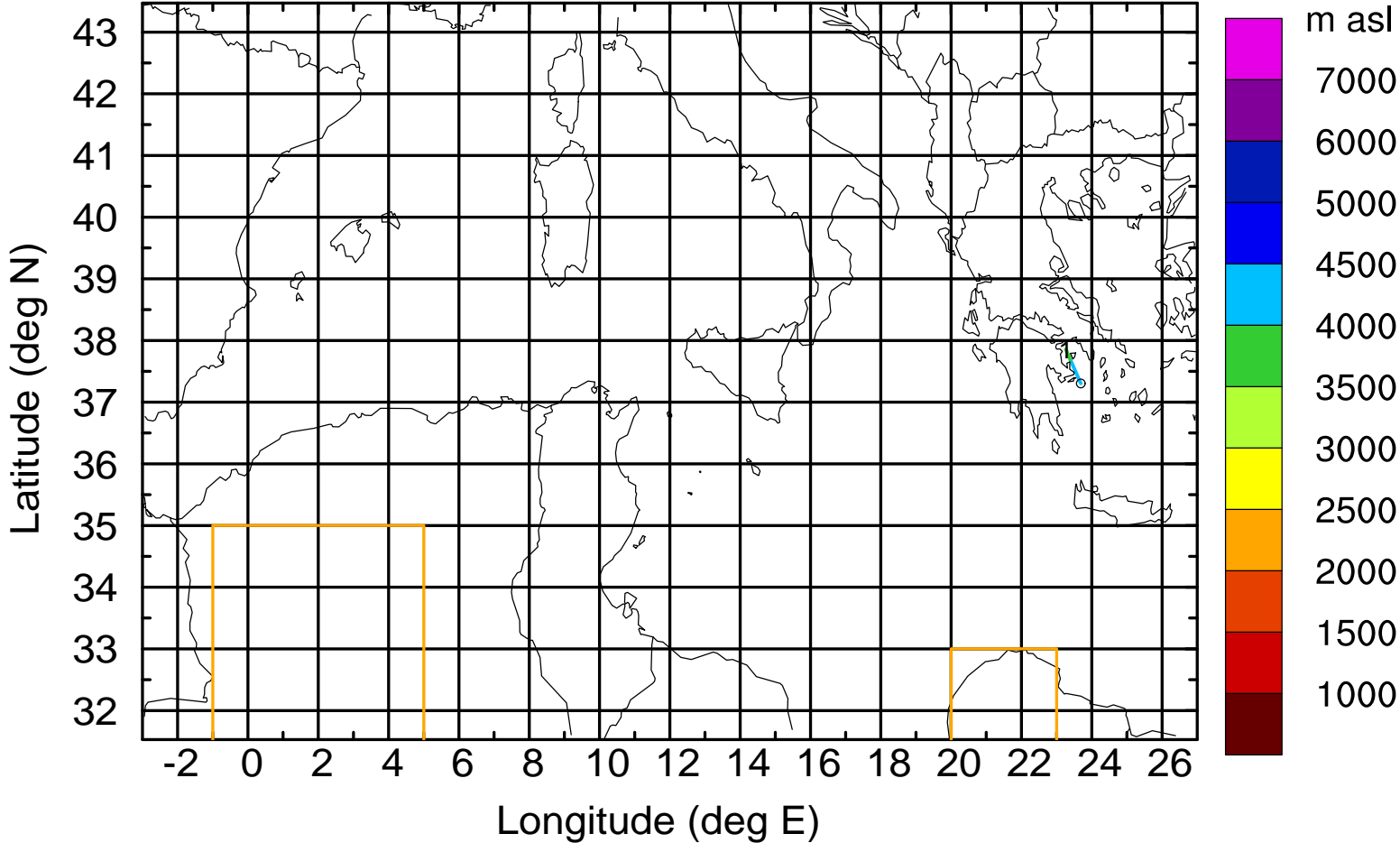
Level #19 of flight 170429a

BWD 20170429/10 -30H = 28/04 UTC



Level #19 of flight 170429a

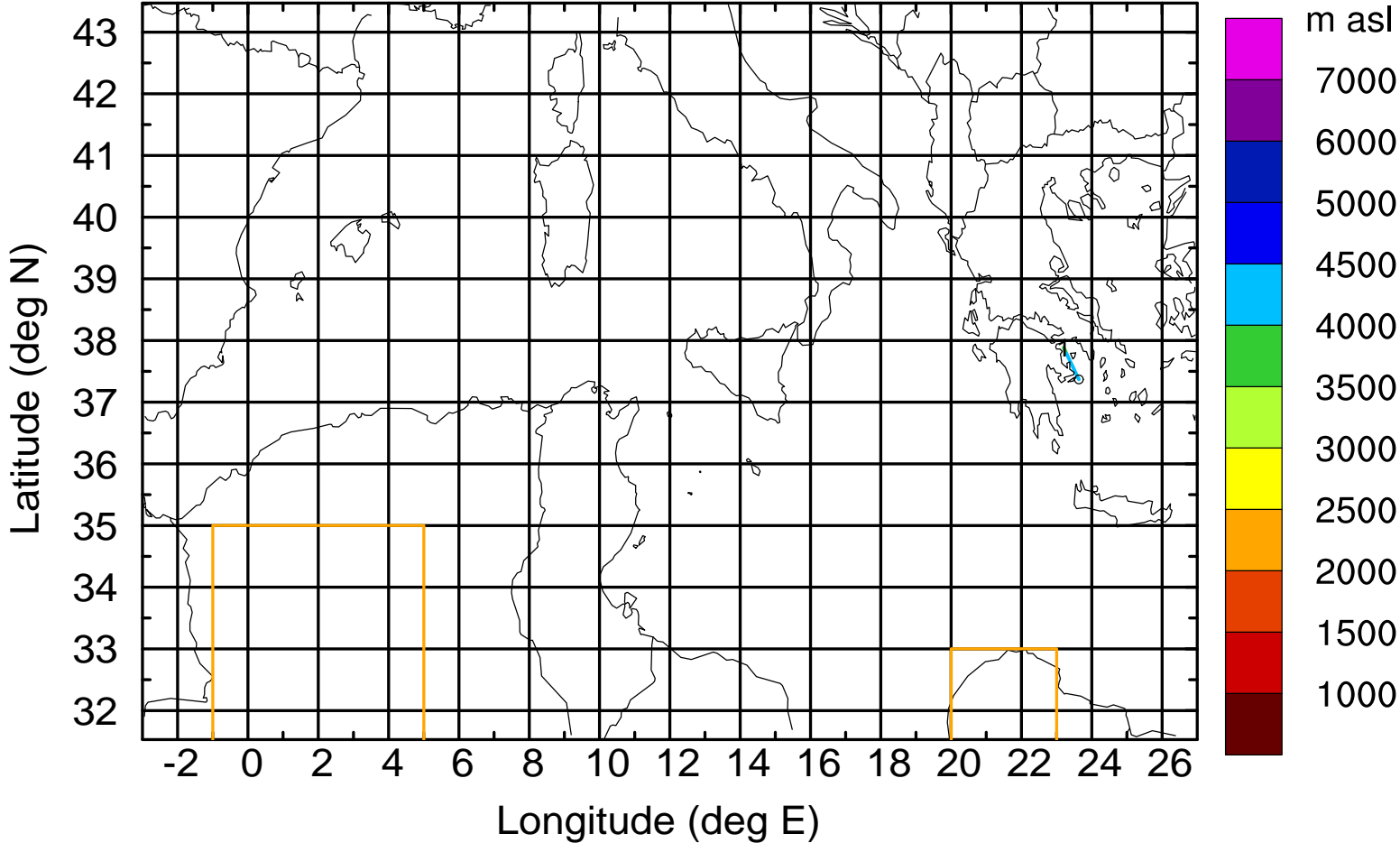
BWD 20170429/10 -31H = 28/03 UTC





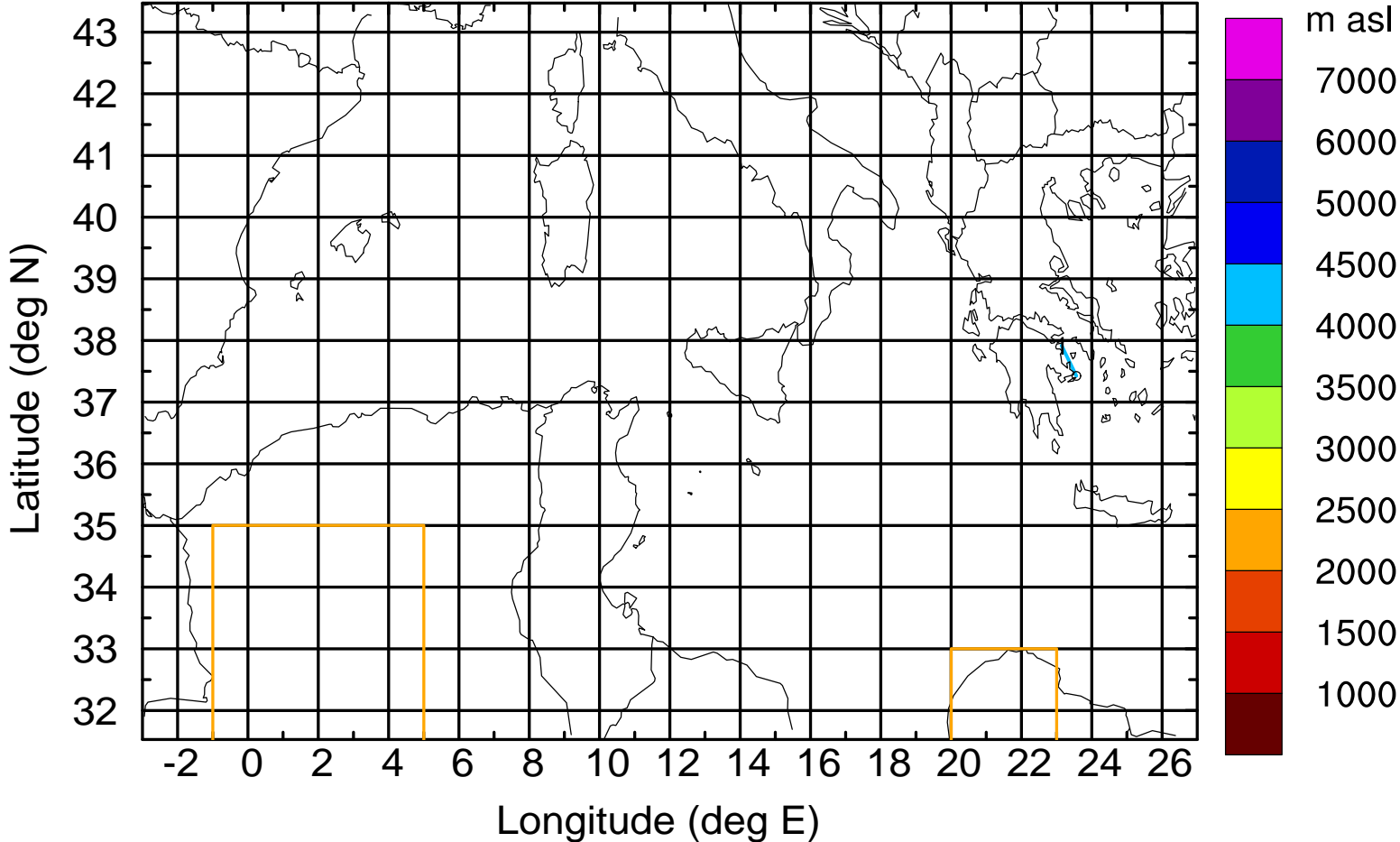
Level #19 of flight 170429a

BWD 20170429/10 -32H = 28/02 UTC



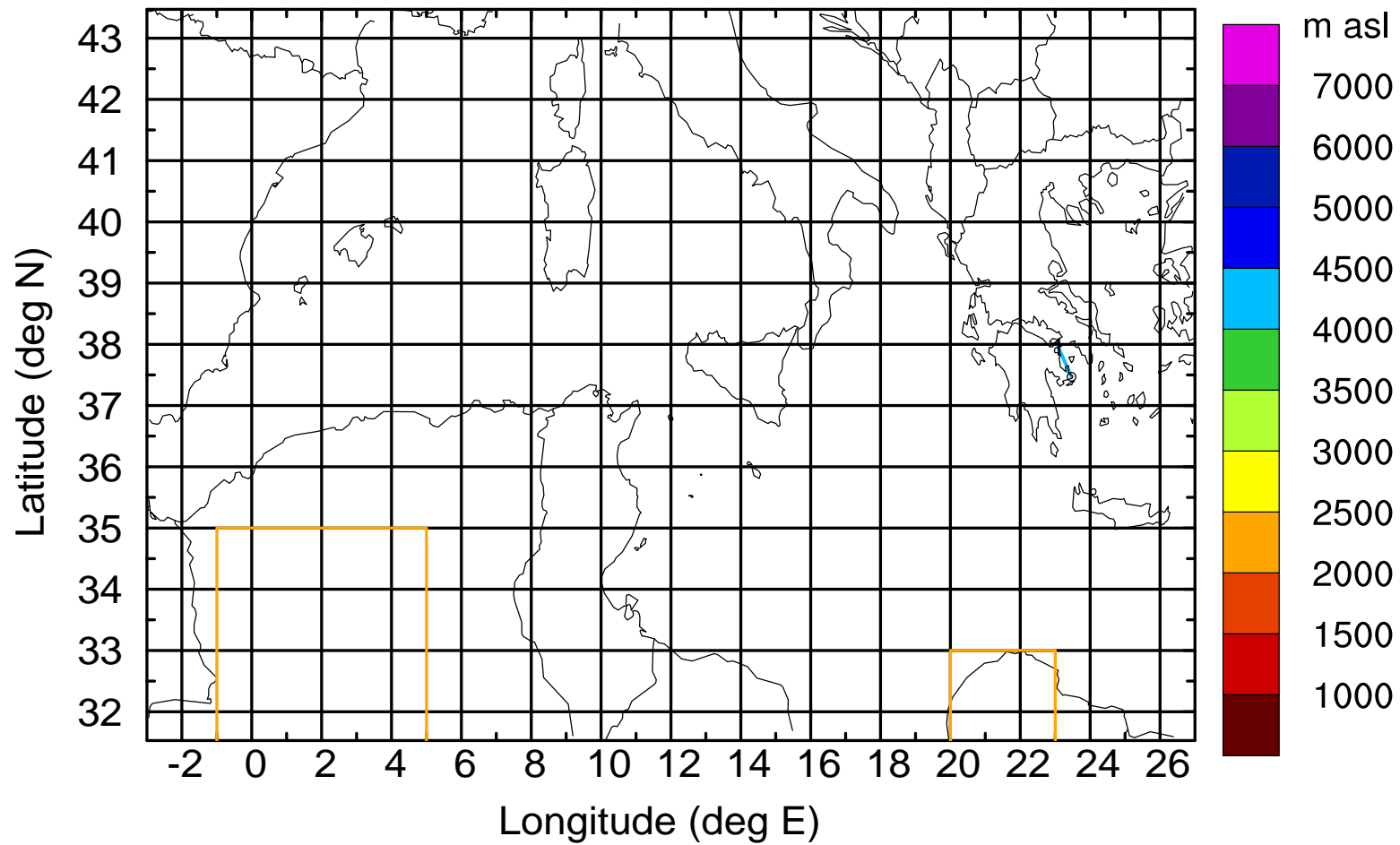
Level #19 of flight 170429a

BWD 20170429/10 -33H = 28/01 UTC



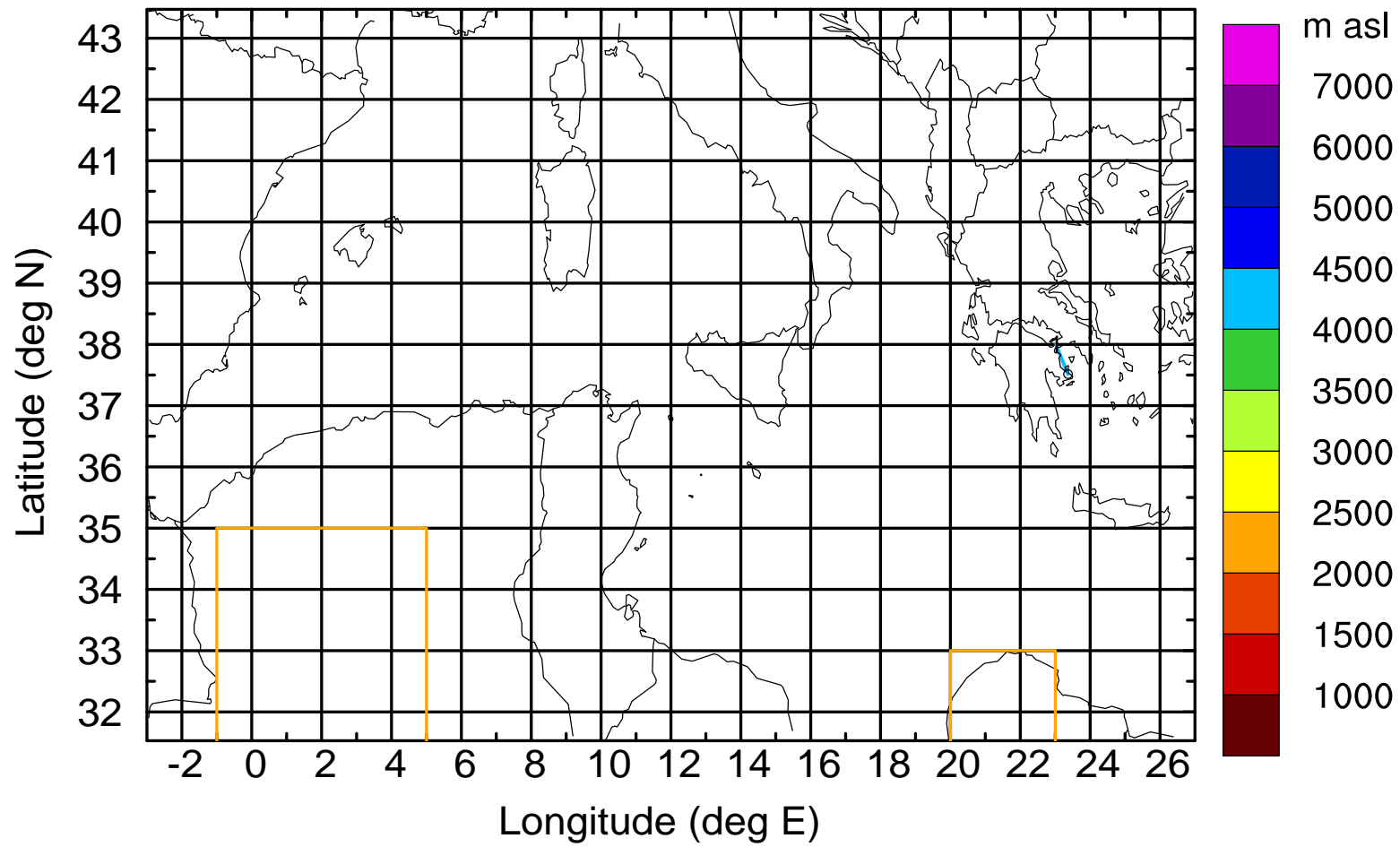
Level #19 of flight 170429a

BWD 20170429/10 -34H = 28/00 UTC



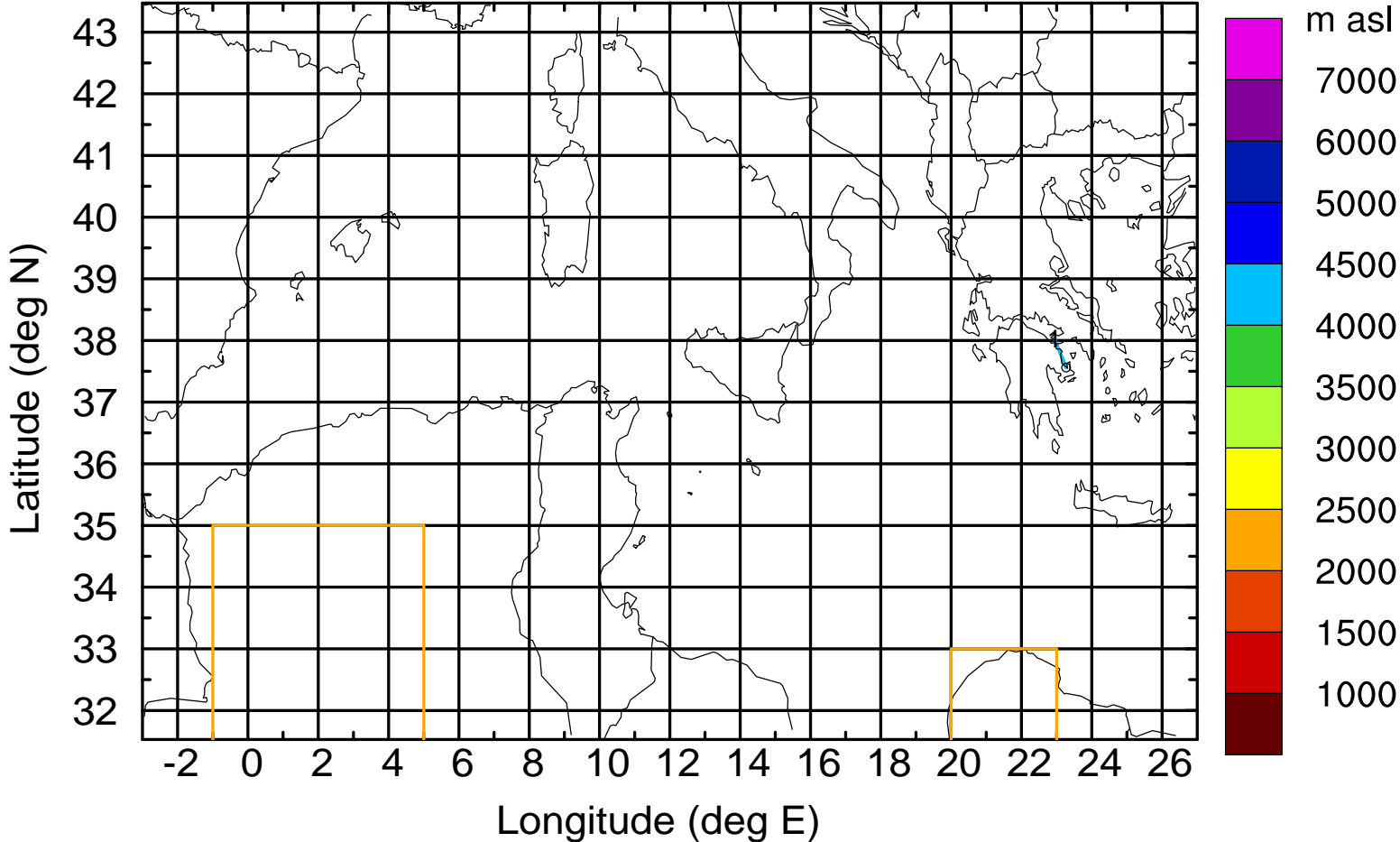
Level #19 of flight 170429a

BWD 20170429/10 -35H = 27/23 UTC



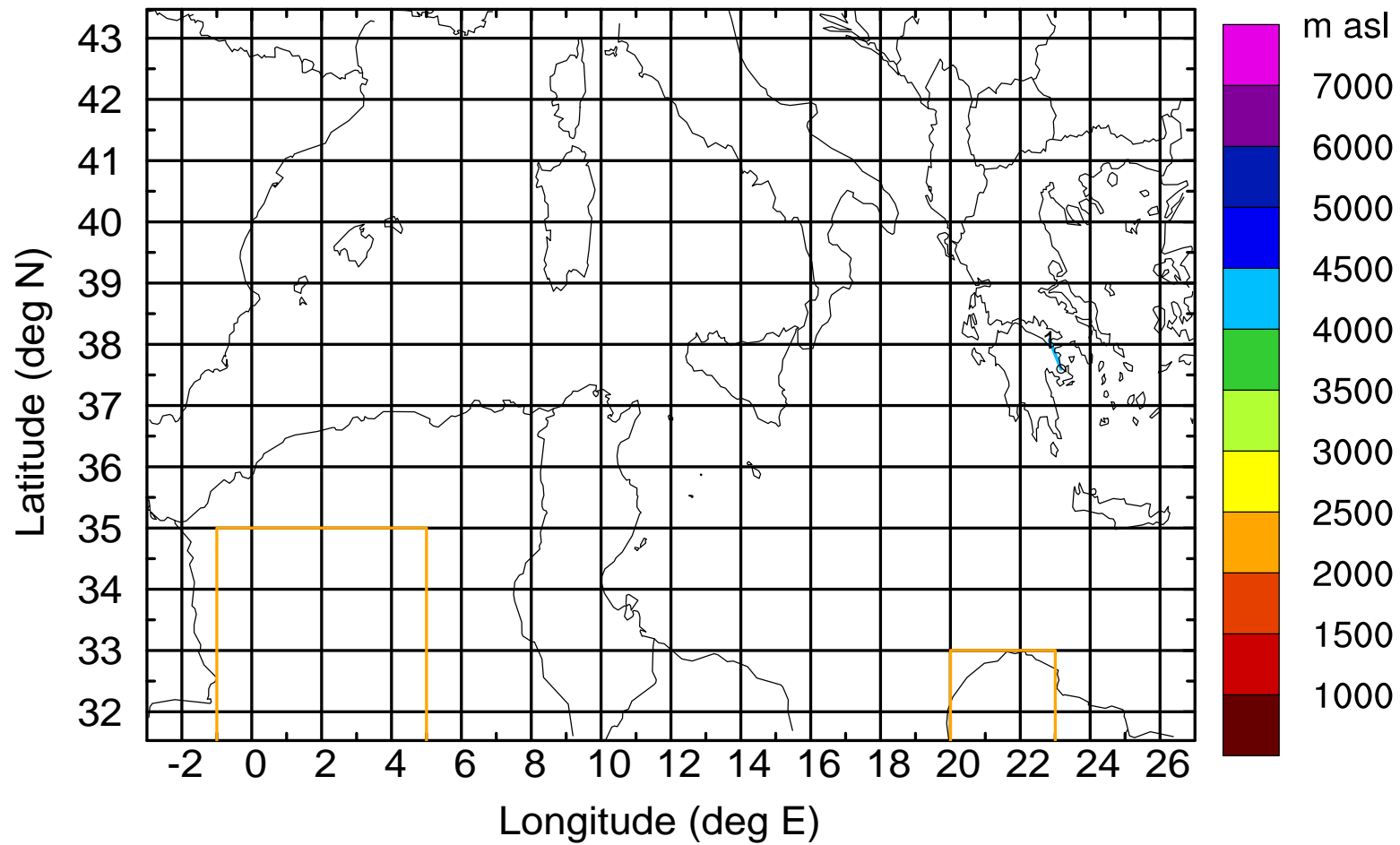
Level #19 of flight 170429a

BWD 20170429/10 -36H = 27/22 UTC



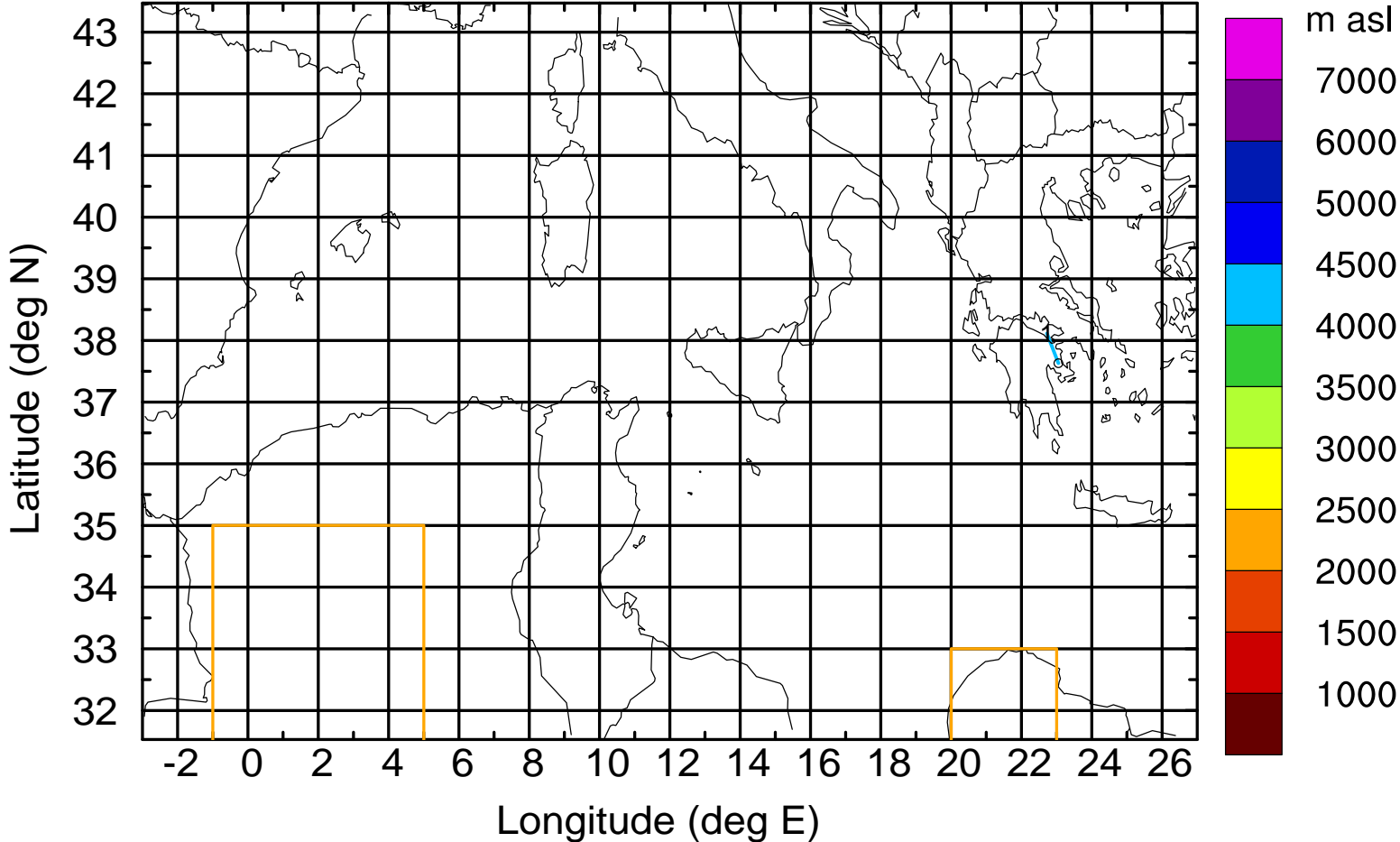
Level #19 of flight 170429a

BWD 20170429/10 -37H = 27/21 UTC



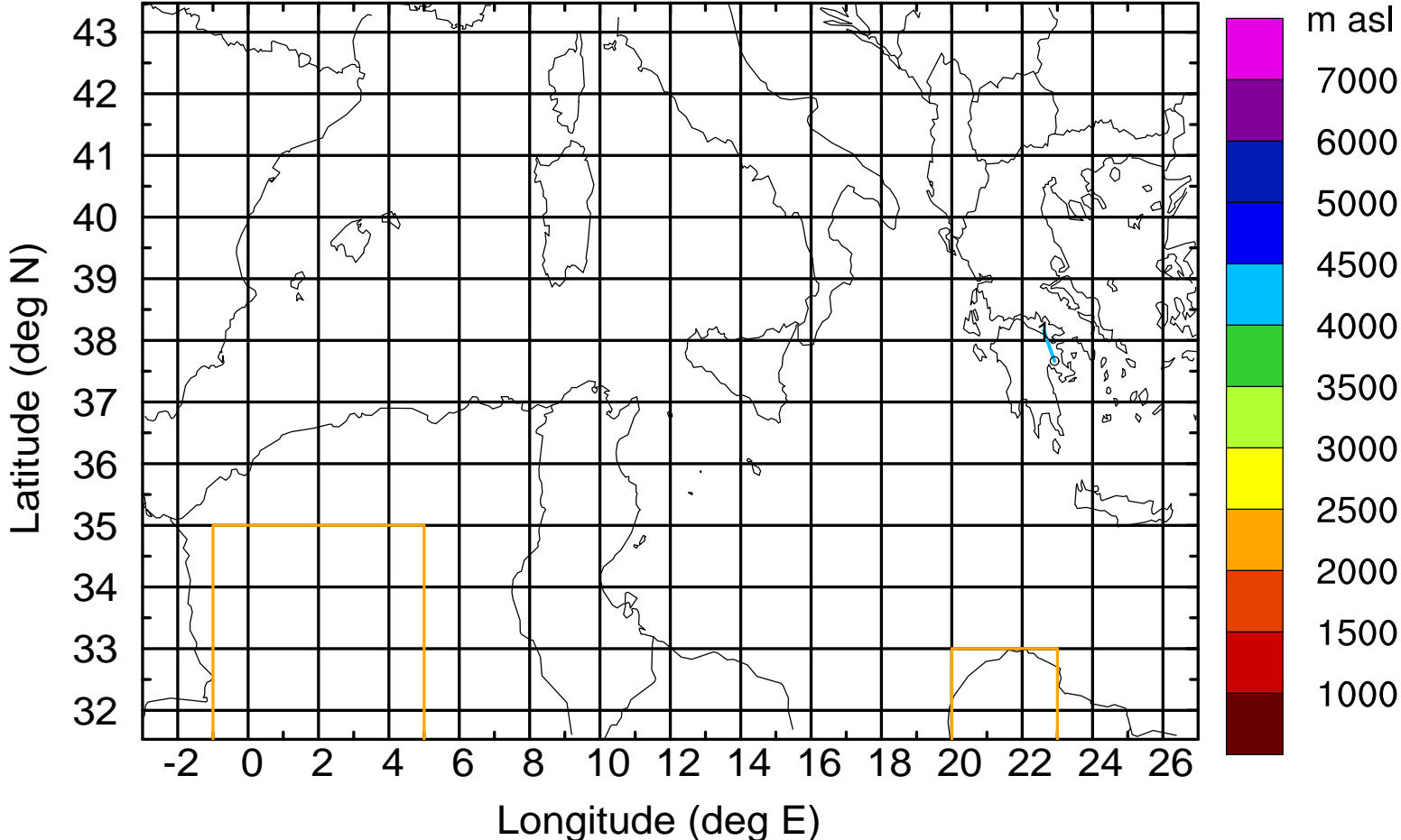
Level #19 of flight 170429a

BWD 20170429/10 -38H = 27/20 UTC



Level #19 of flight 170429a

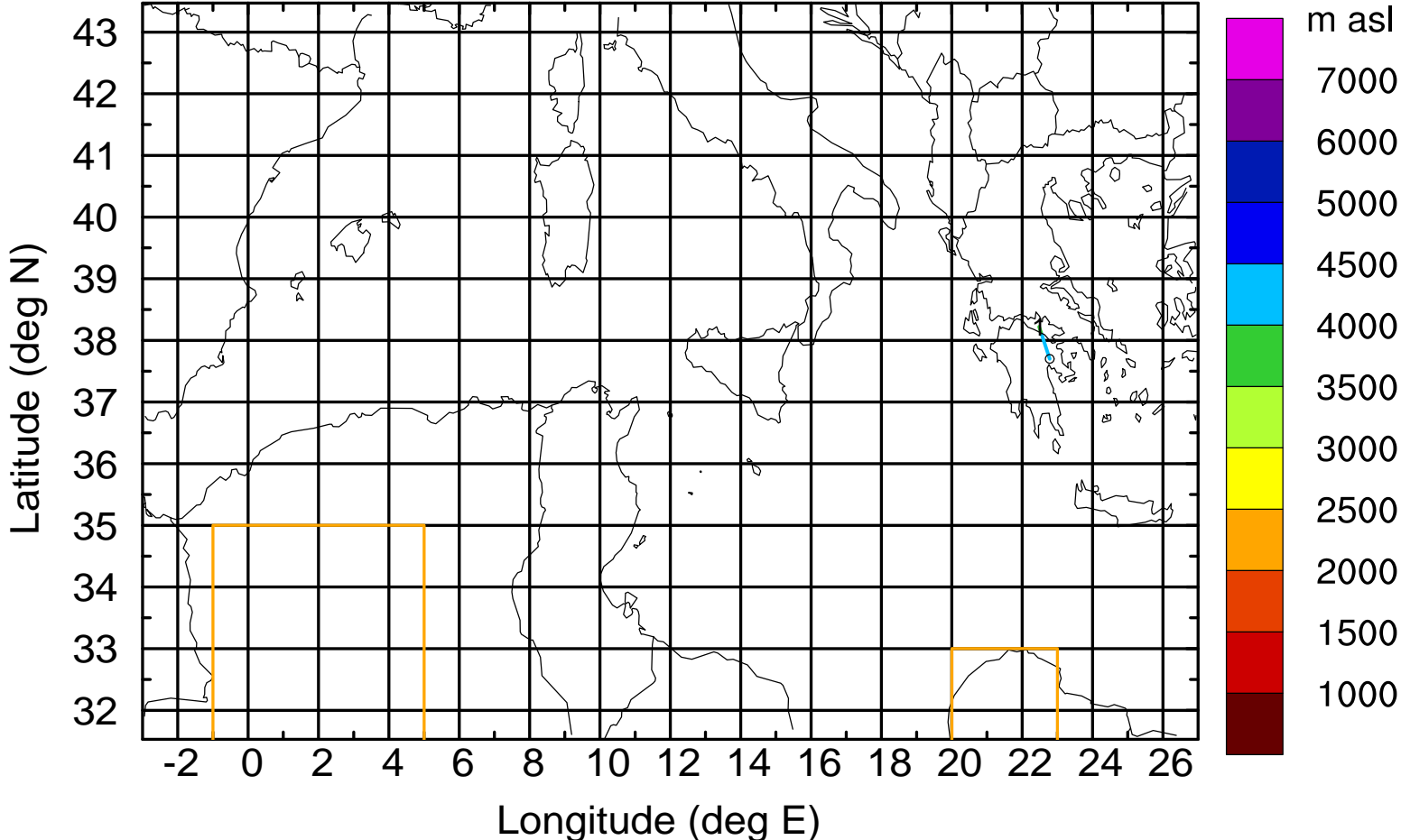
BWD 20170429/10 -39H = 27/19 UTC





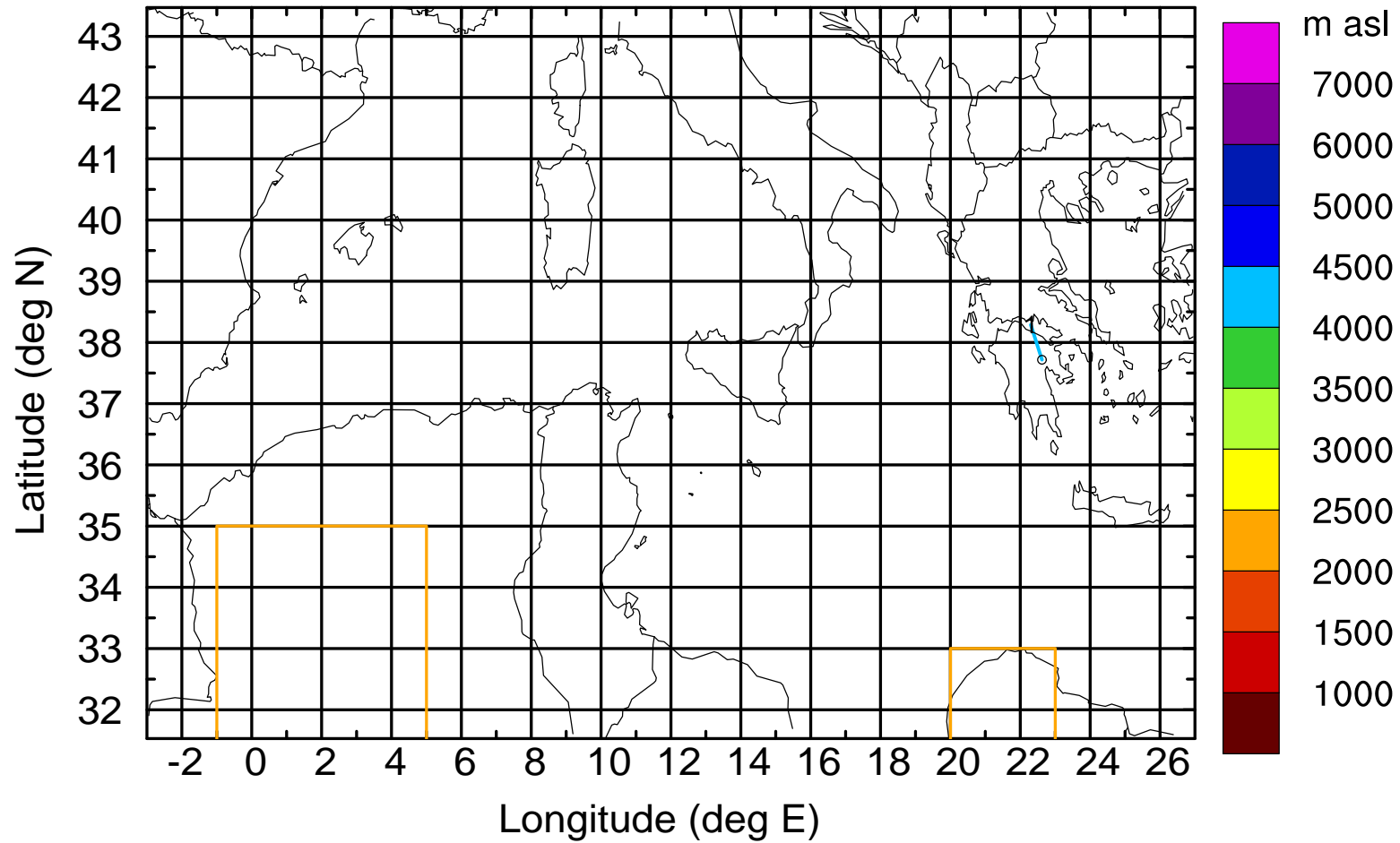
Level #19 of flight 170429a

BWD 20170429/10 -40H = 27/18 UTC



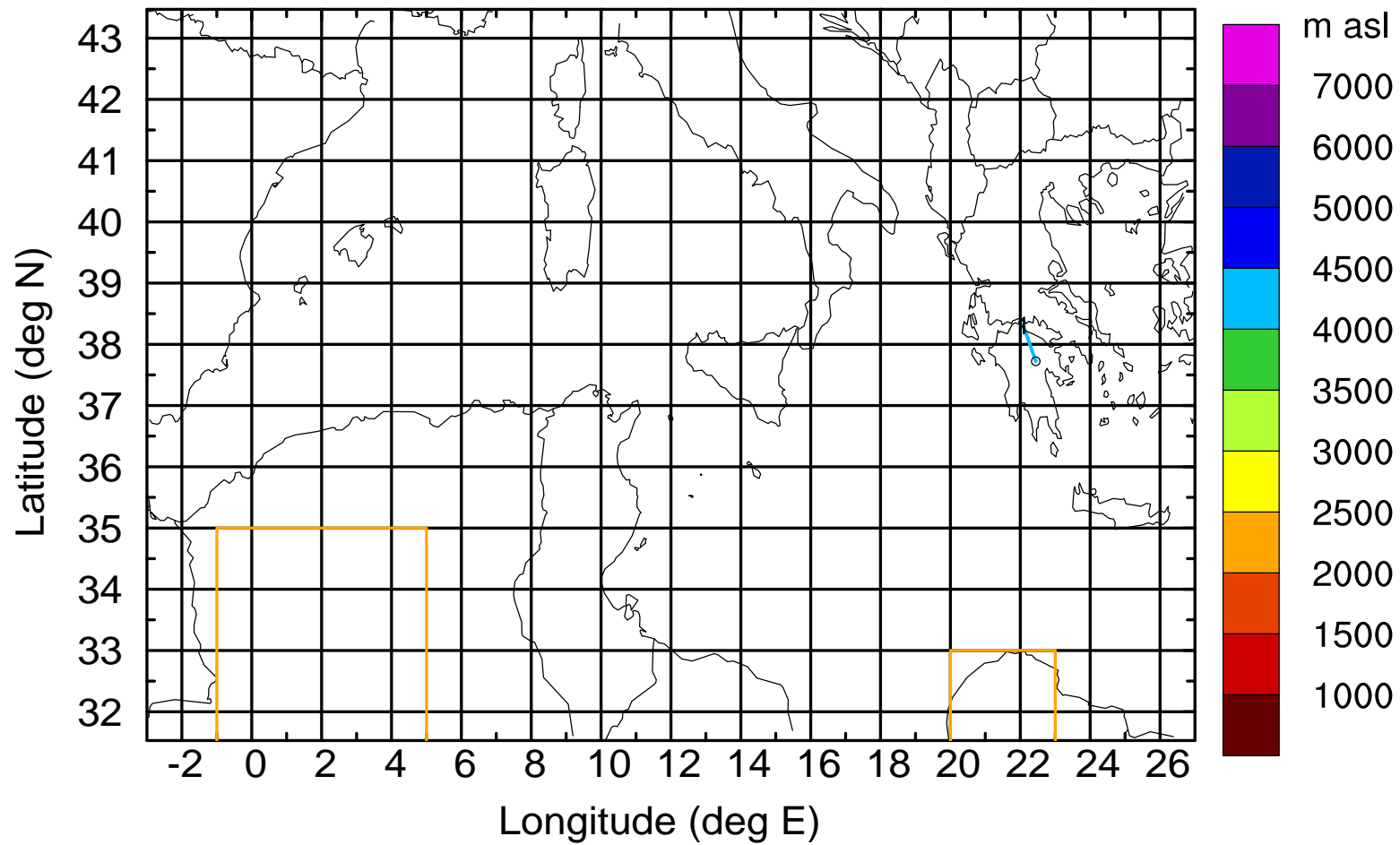
Level #19 of flight 170429a

BWD 20170429/10 -41H = 27/17 UTC



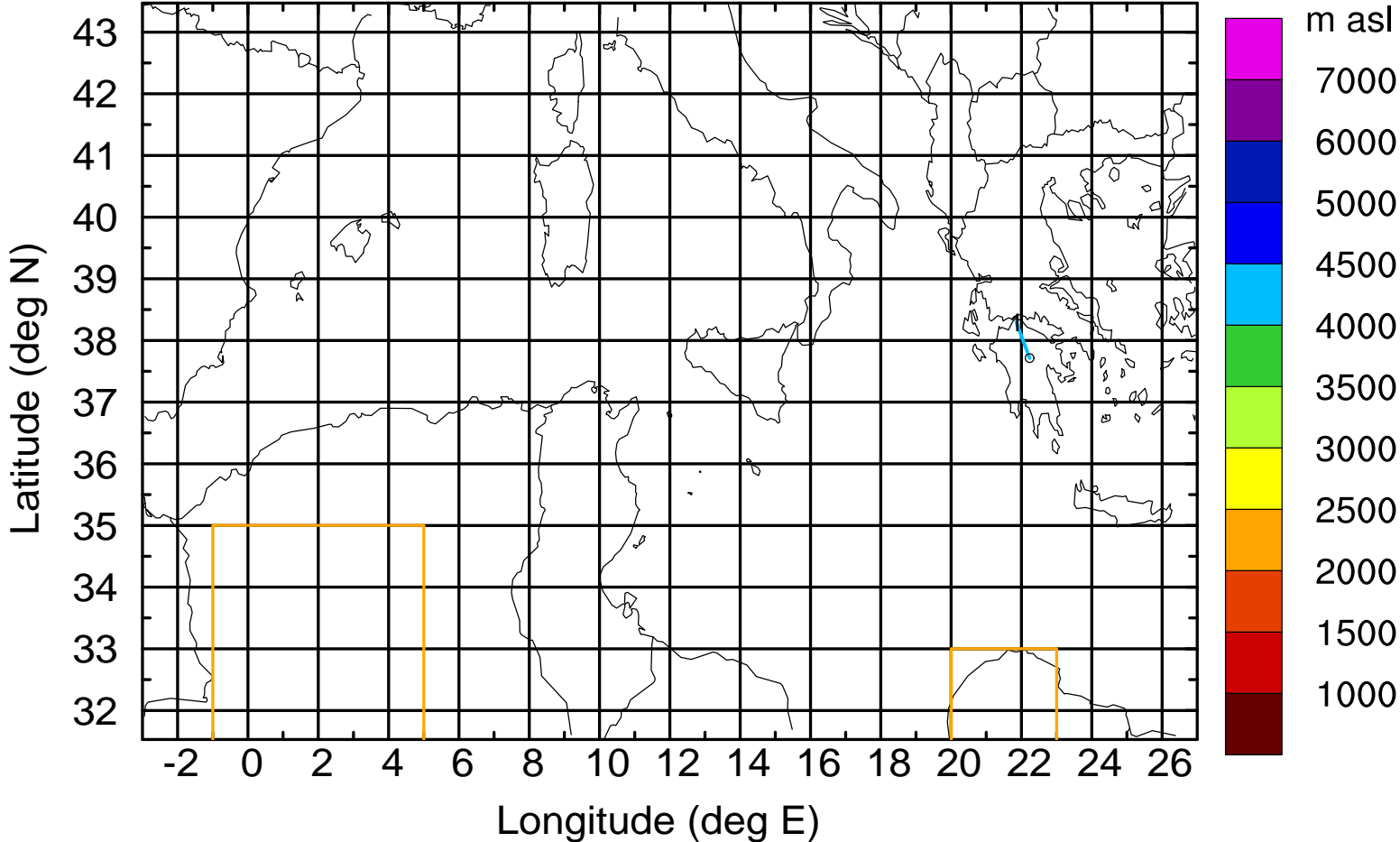
Level #19 of flight 170429a

BWD 20170429/10 -42H = 27/16 UTC



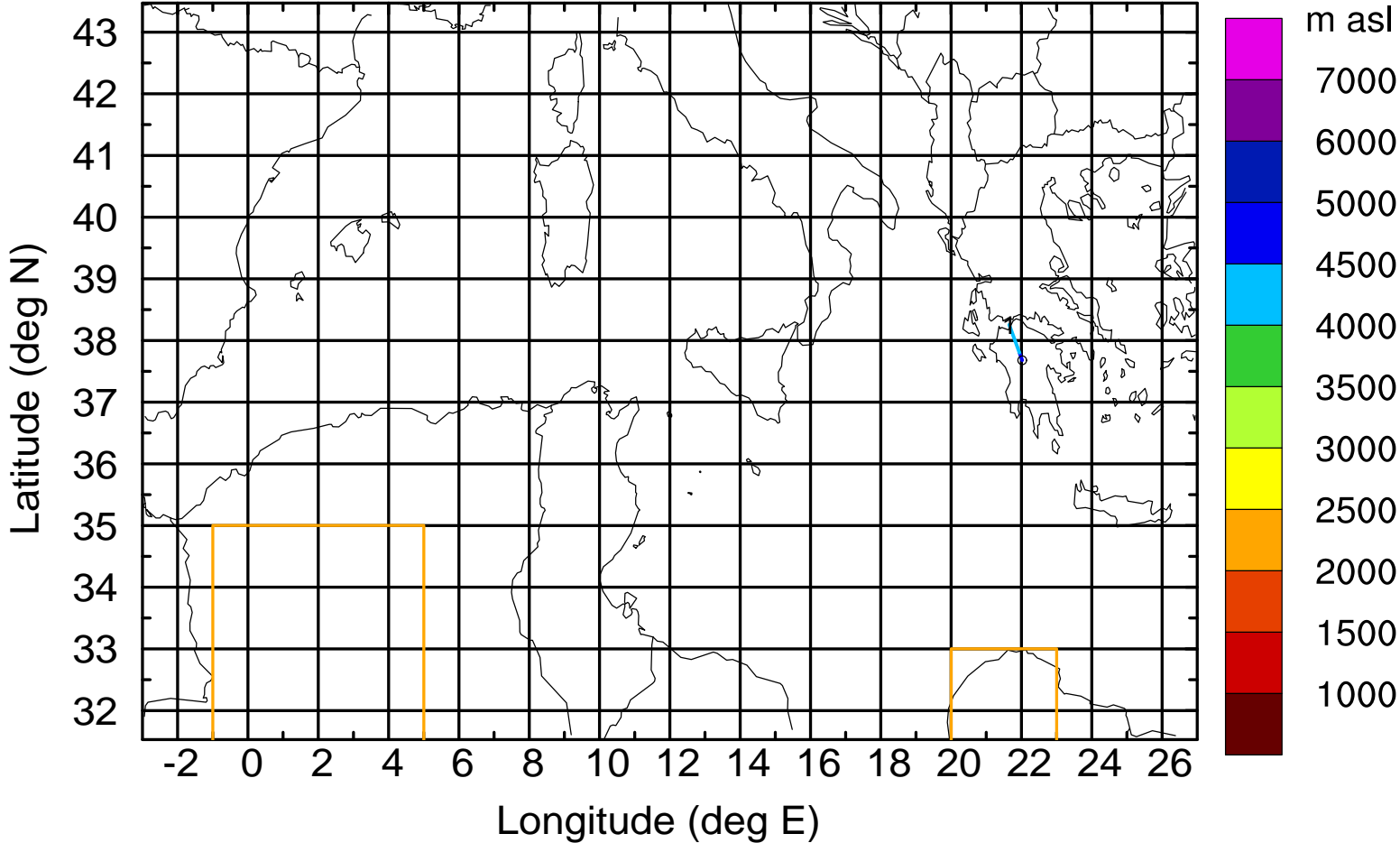
Level #19 of flight 170429a

BWD 20170429/10 -43H = 27/15 UTC



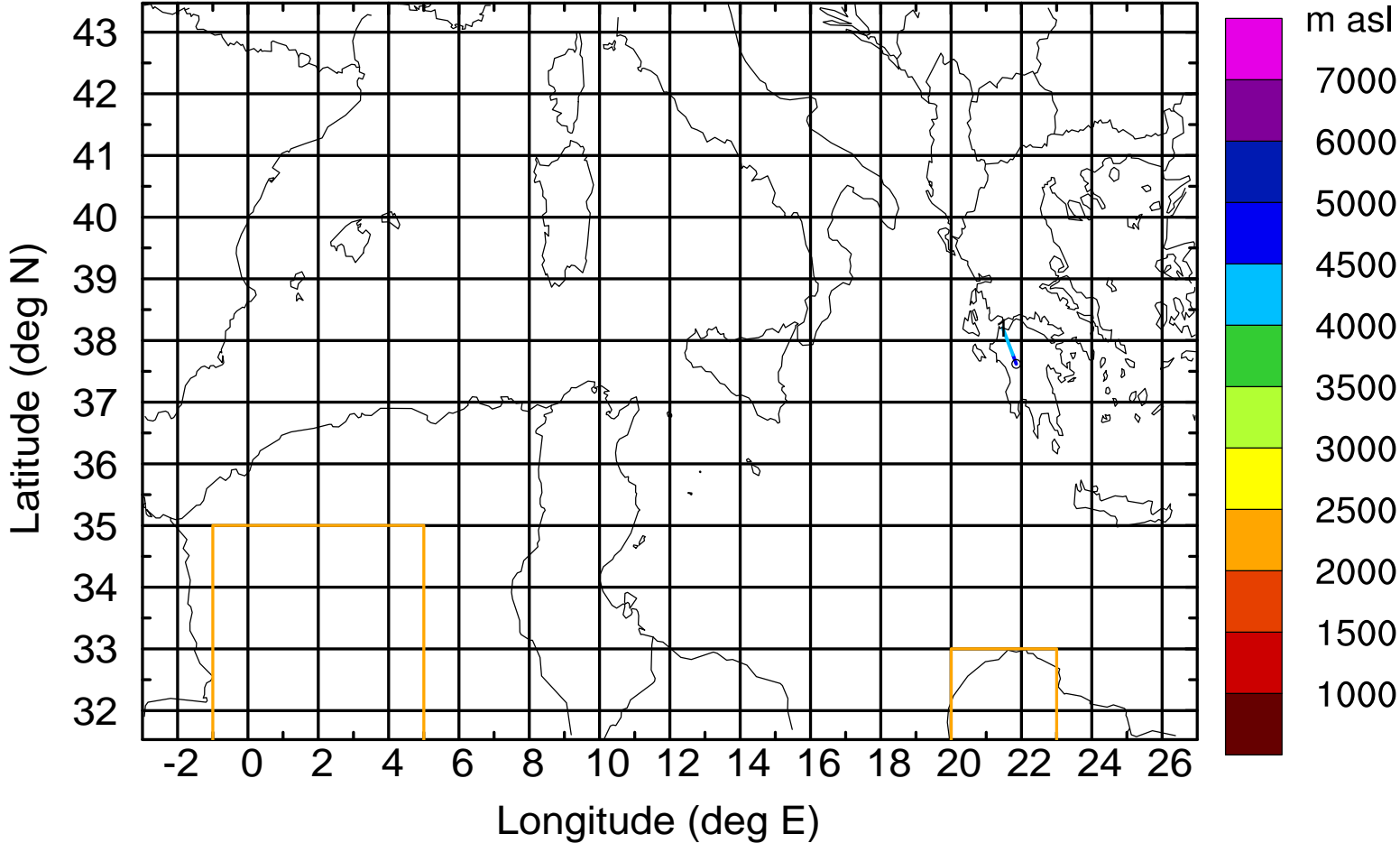
Level #19 of flight 170429a

BWD 20170429/10 -44H = 27/14 UTC



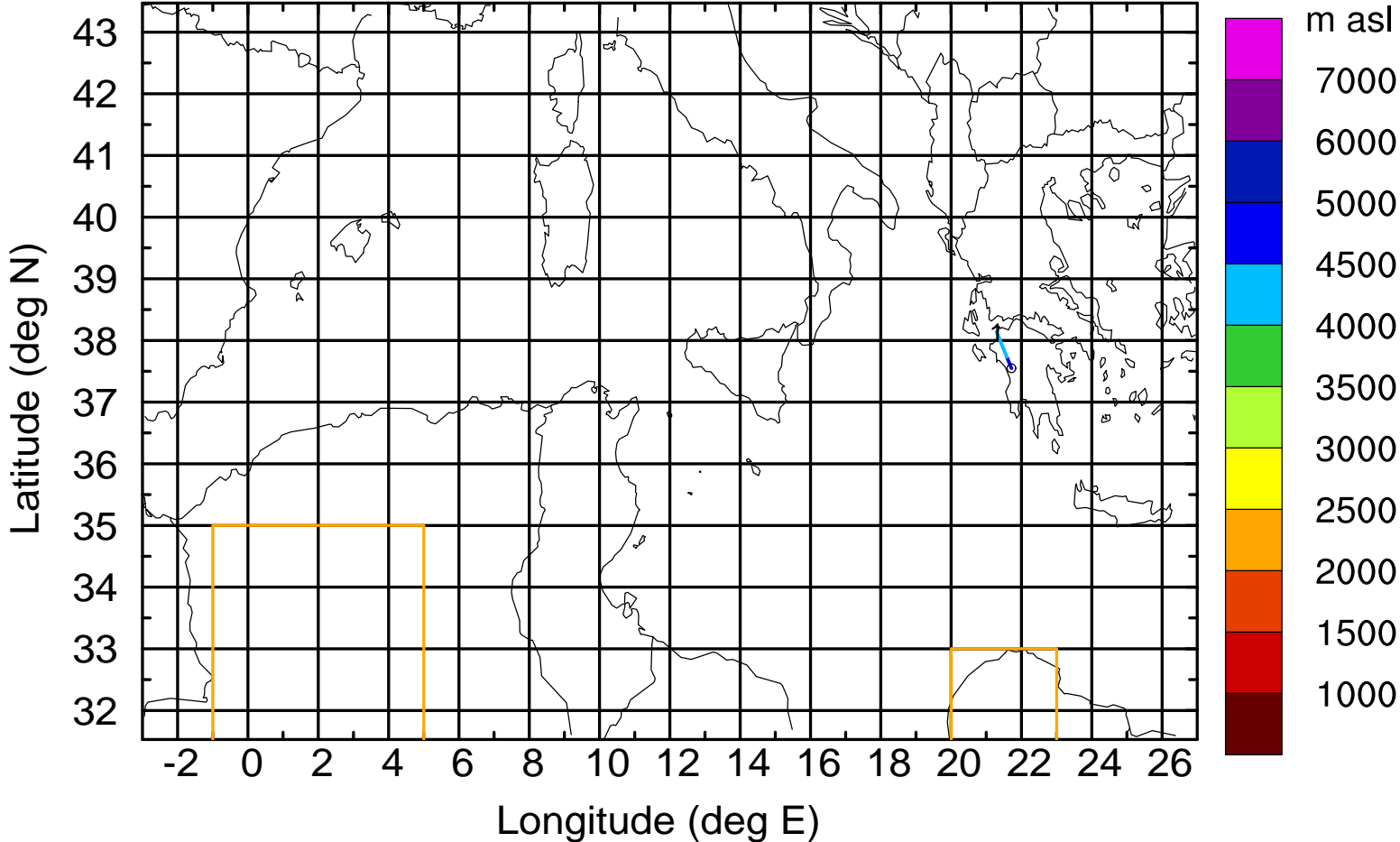
Level #19 of flight 170429a

BWD 20170429/10 -45H = 27/13 UTC



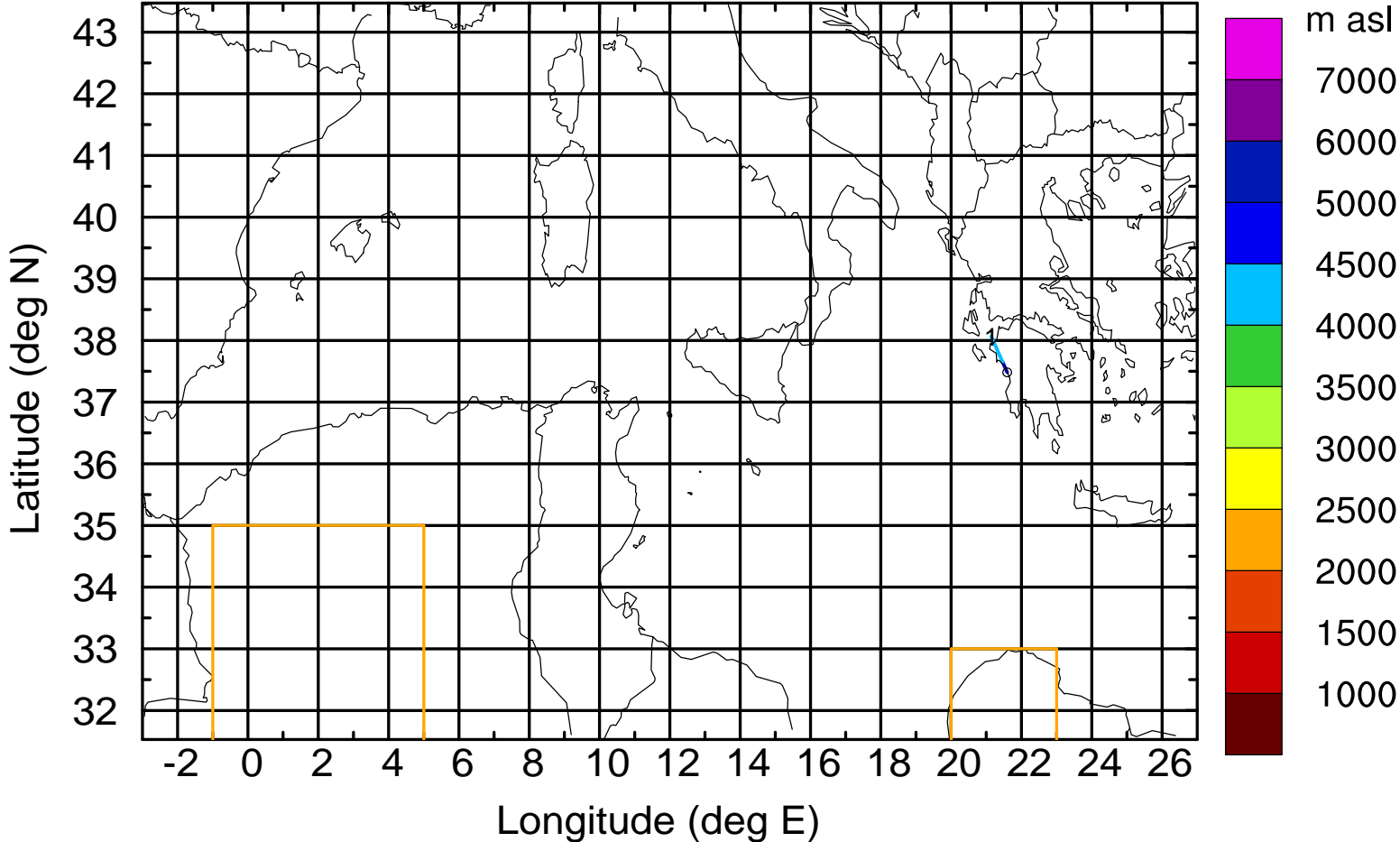
Level #19 of flight 170429a

BWD 20170429/10 -46H = 27/12 UTC



Level #19 of flight 170429a

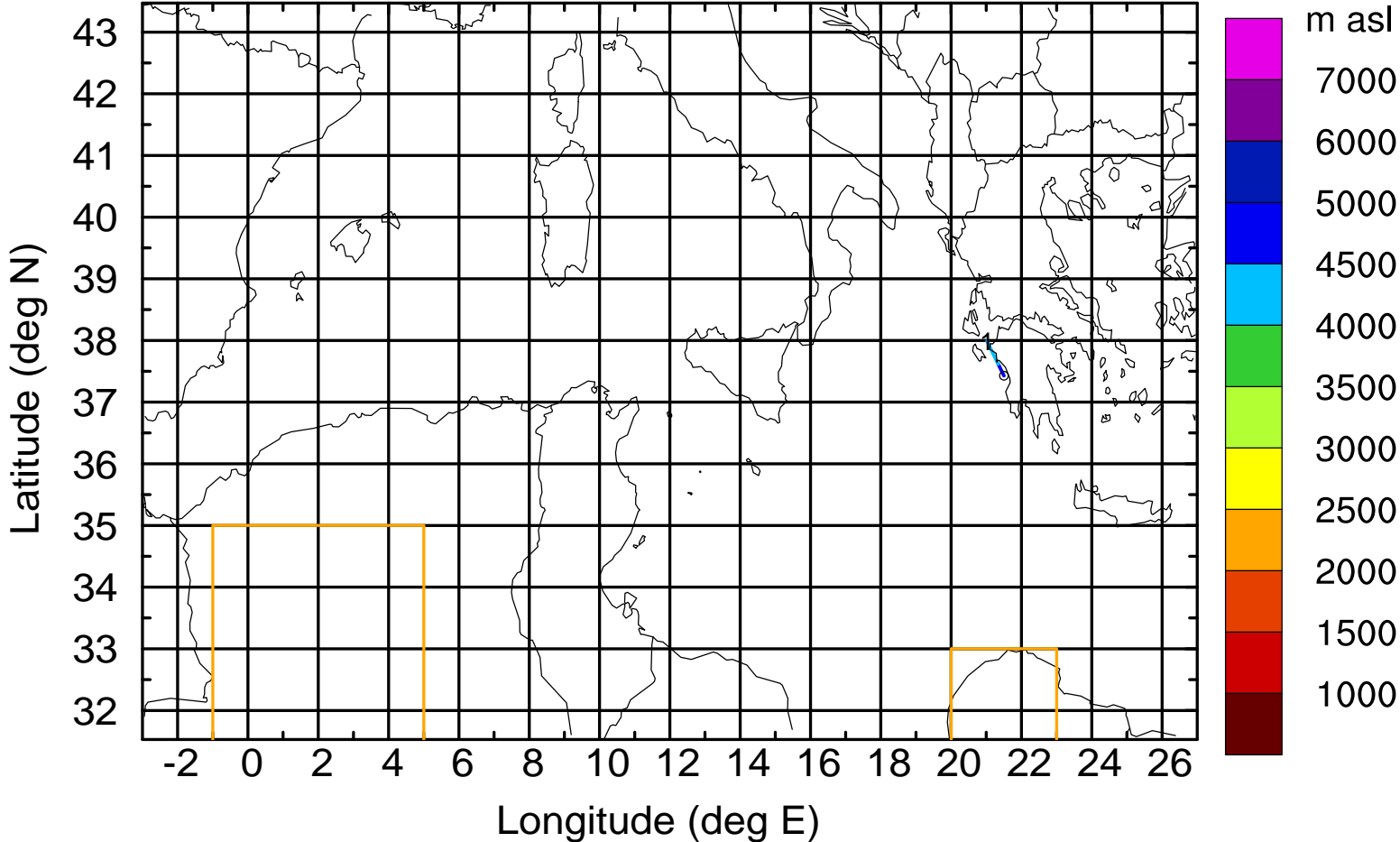
BWD 20170429/10 -47H = 27/11 UTC





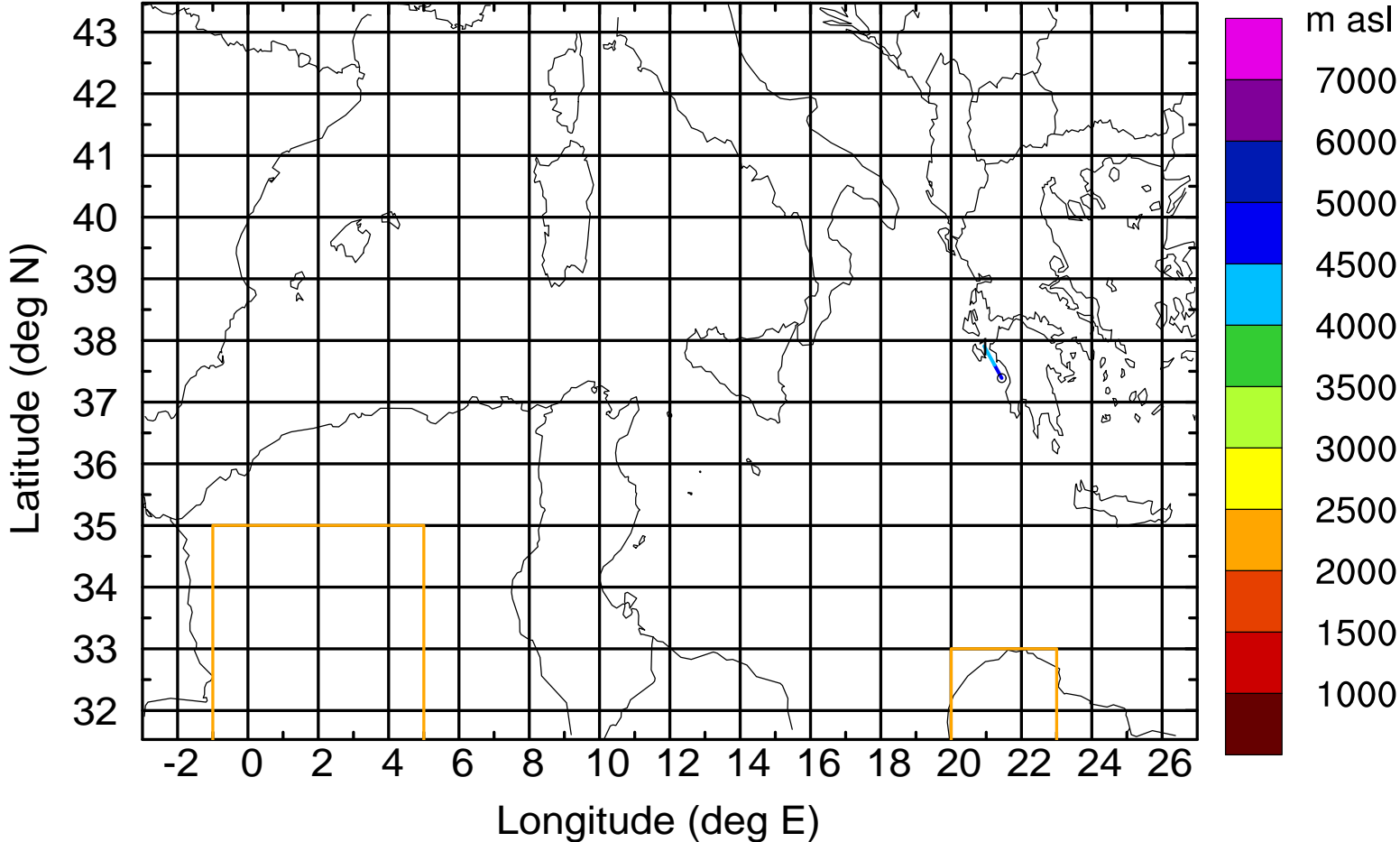
Level #19 of flight 170429a

BWD 20170429/10 -48H = 27/10 UTC



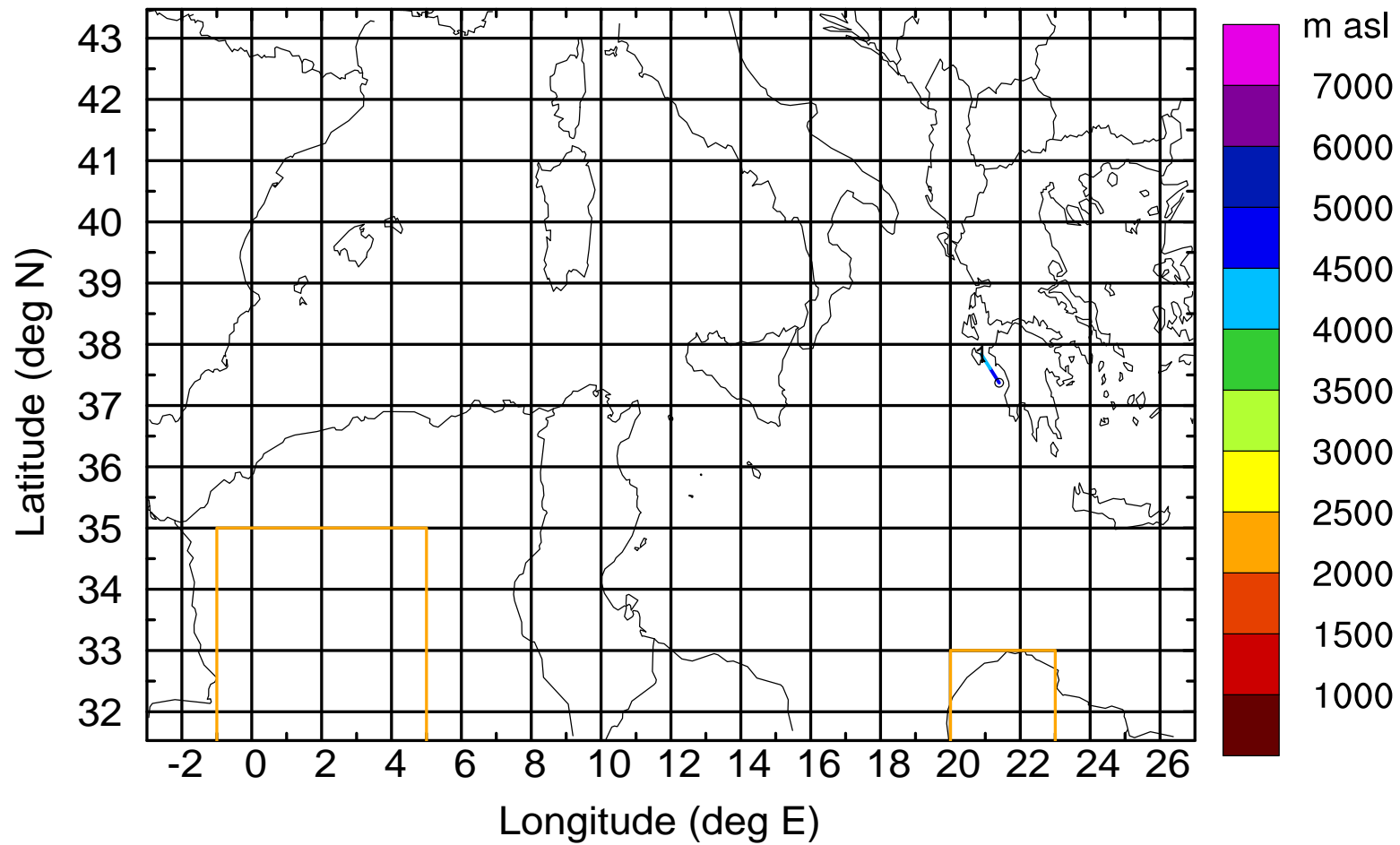
Level #19 of flight 170429a

BWD 20170429/10 -49H = 27/09 UTC



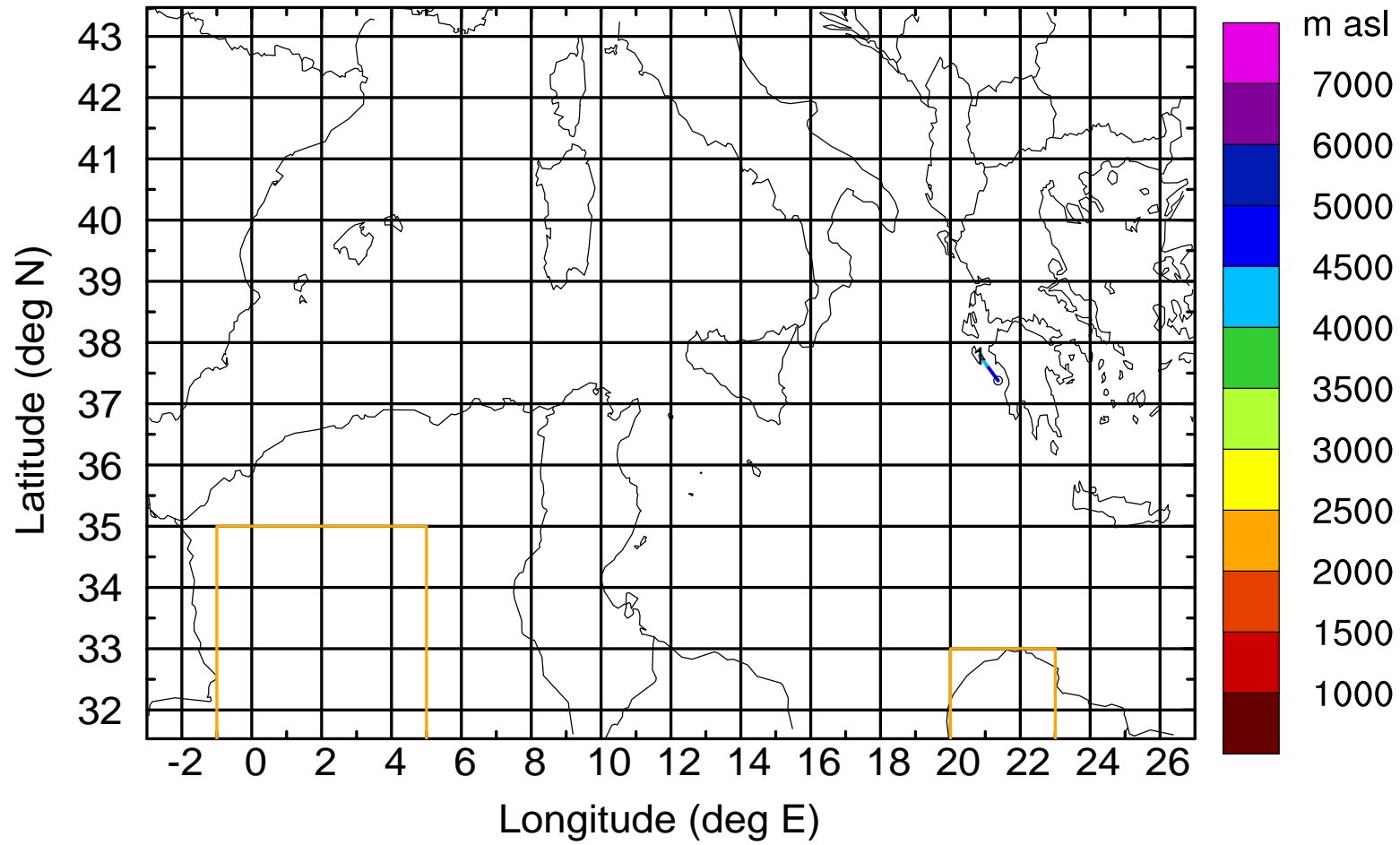
Level #19 of flight 170429a

BWD 20170429/10 -50H = 27/08 UTC



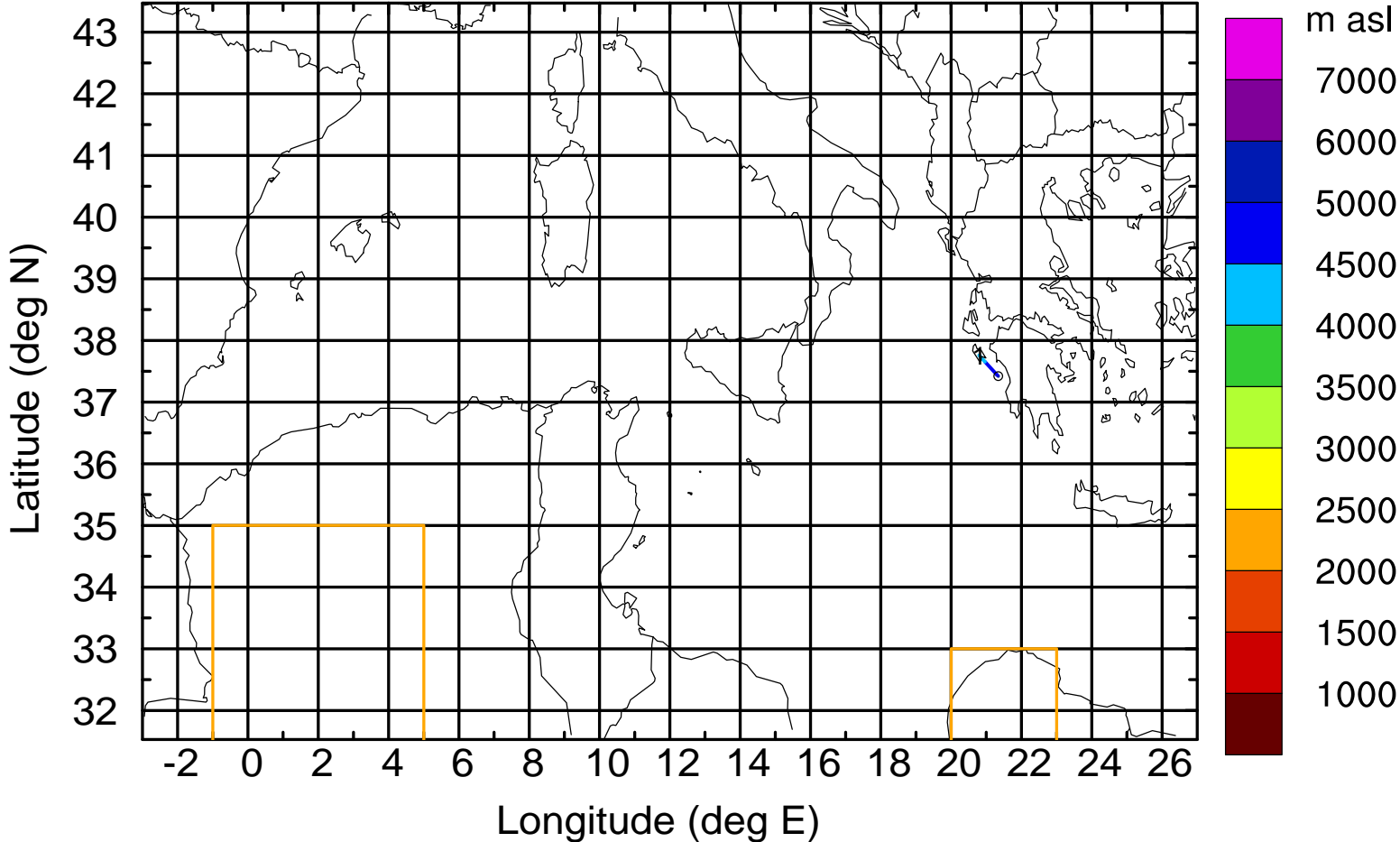
Level #19 of flight 170429a

BWD 20170429/10 -51H = 27/07 UTC



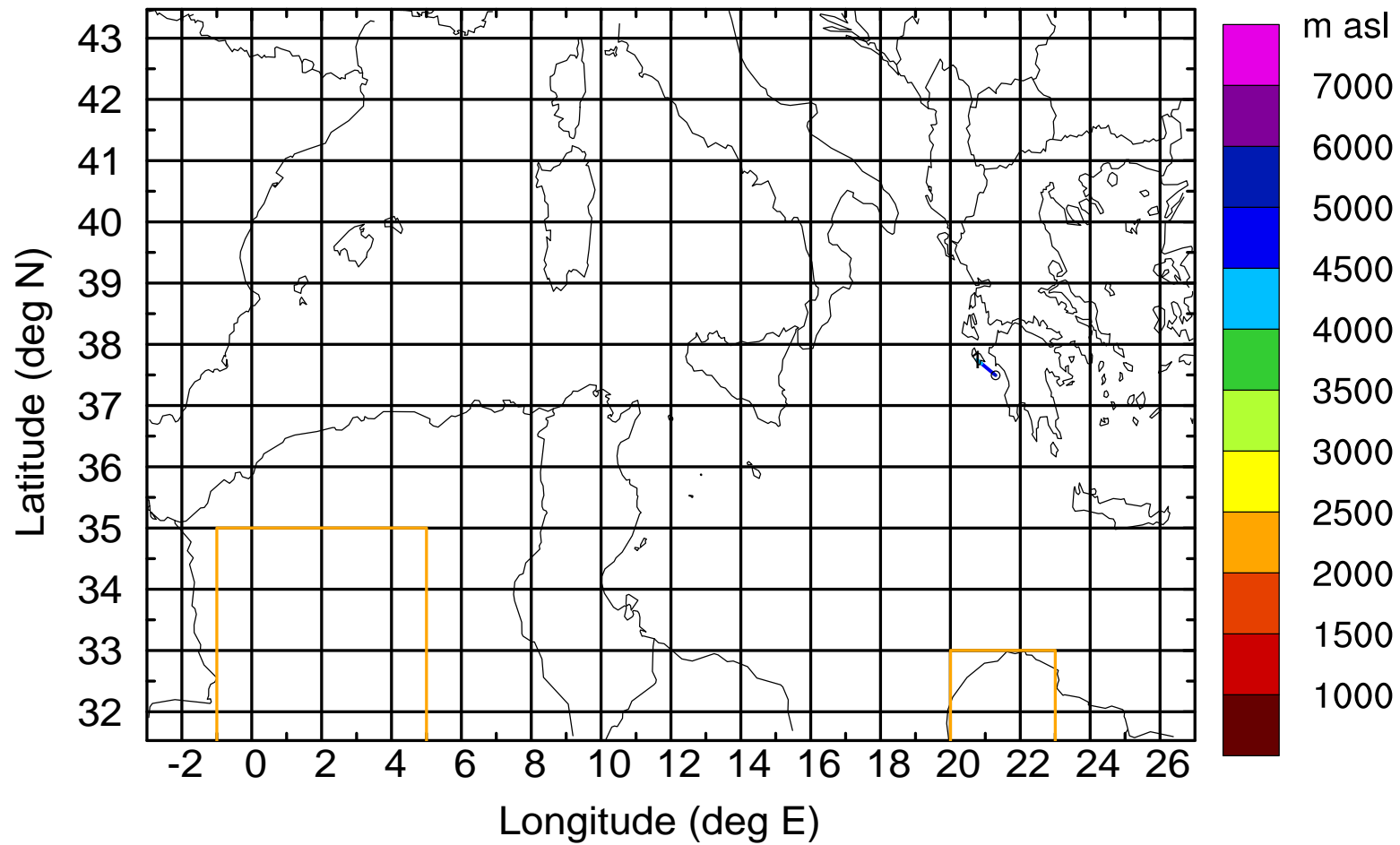
Level #19 of flight 170429a

BWD 20170429/10 -52H = 27/06 UTC



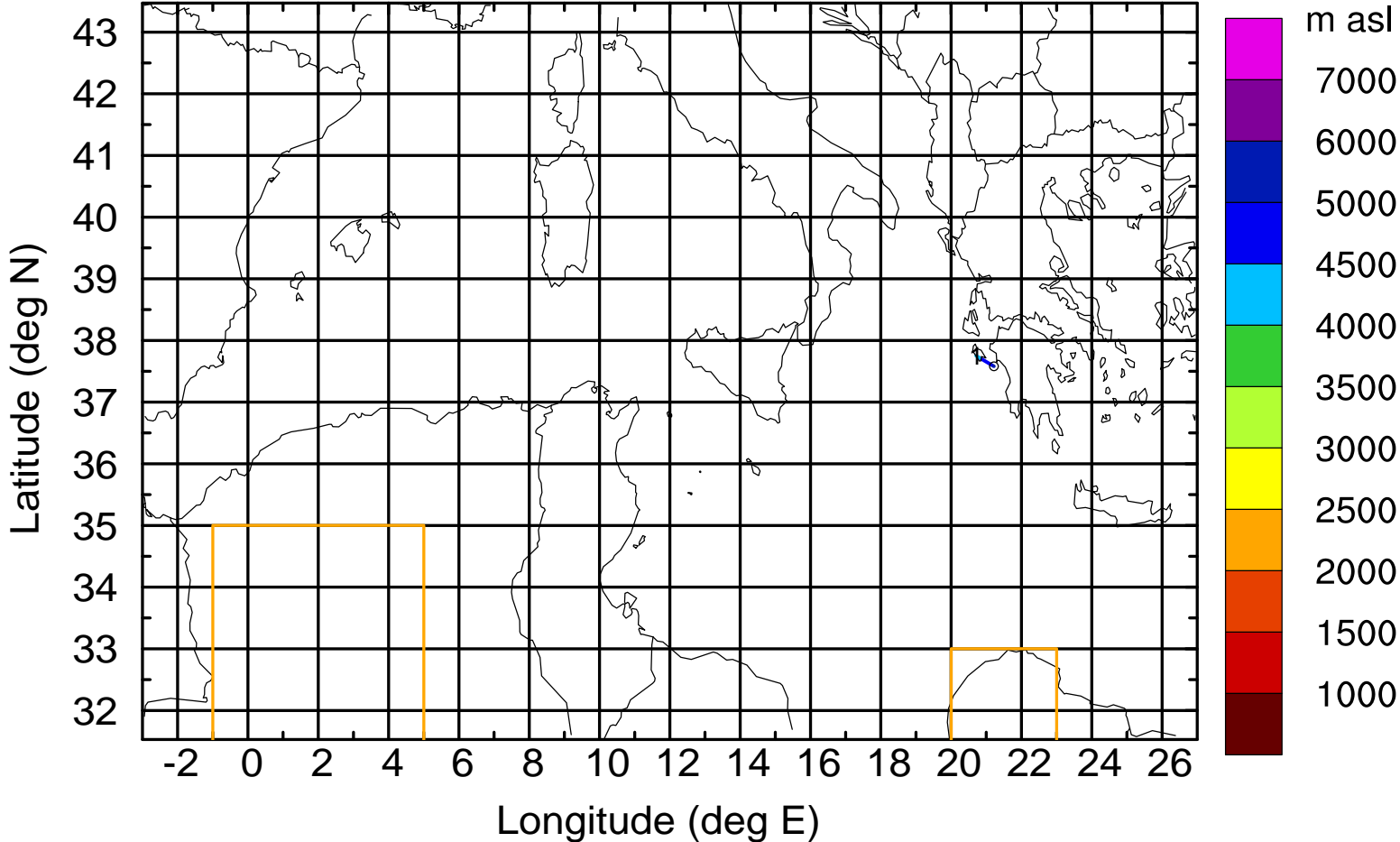
Level #19 of flight 170429a

BWD 20170429/10 -53H = 27/05 UTC



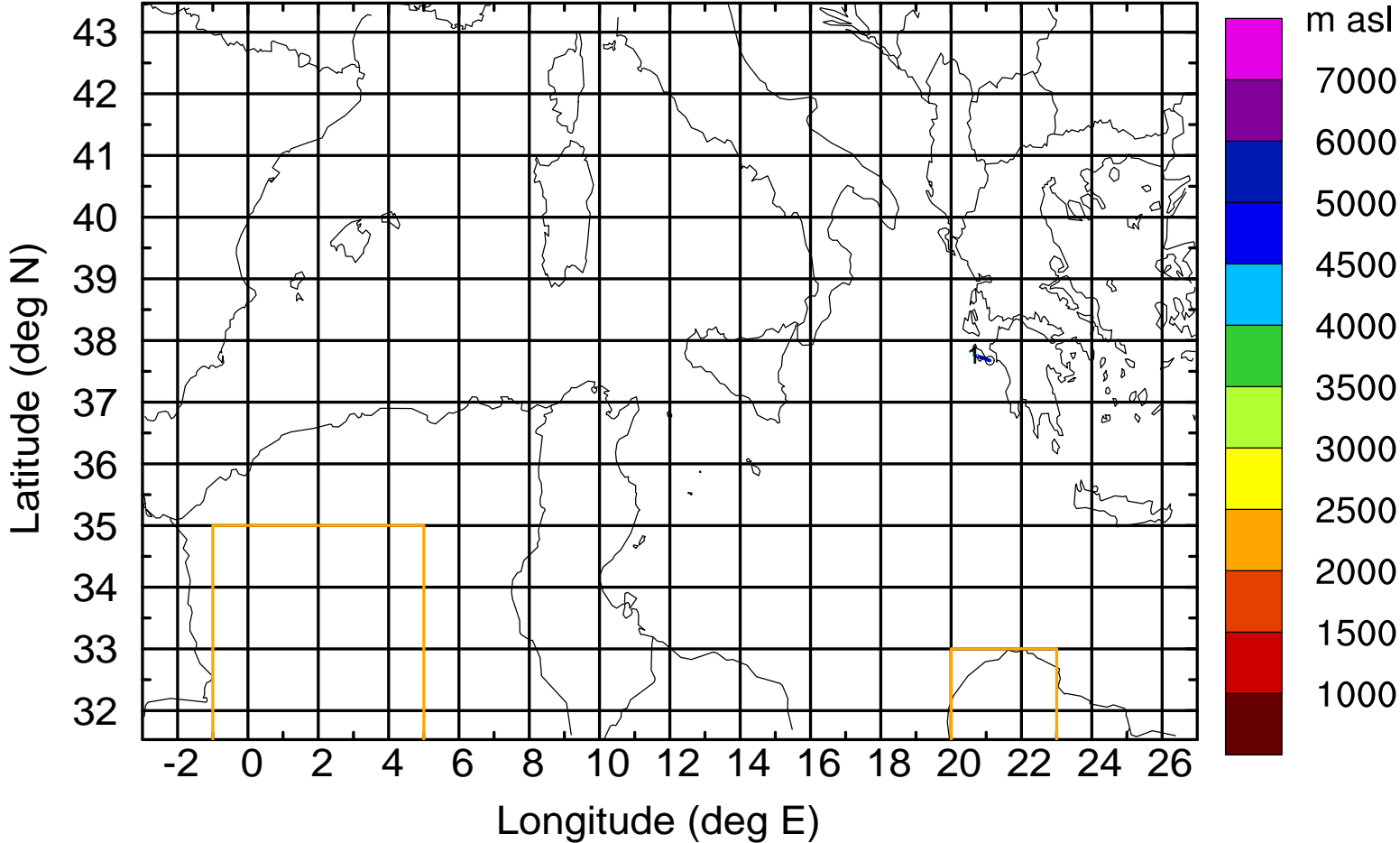
Level #19 of flight 170429a

BWD 20170429/10 -54H = 27/04 UTC



Level #19 of flight 170429a

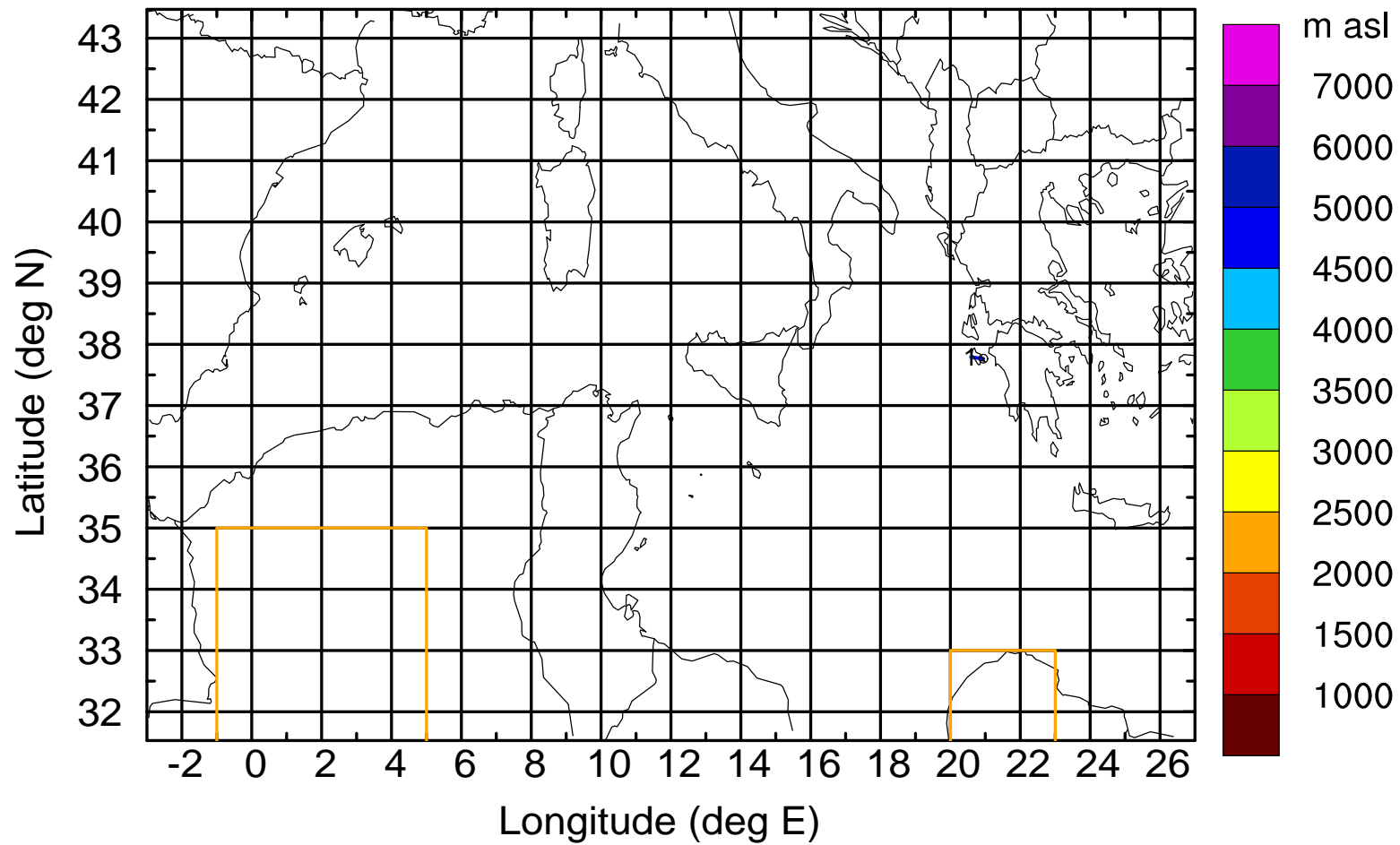
BWD 20170429/10 -55H = 27/03 UTC





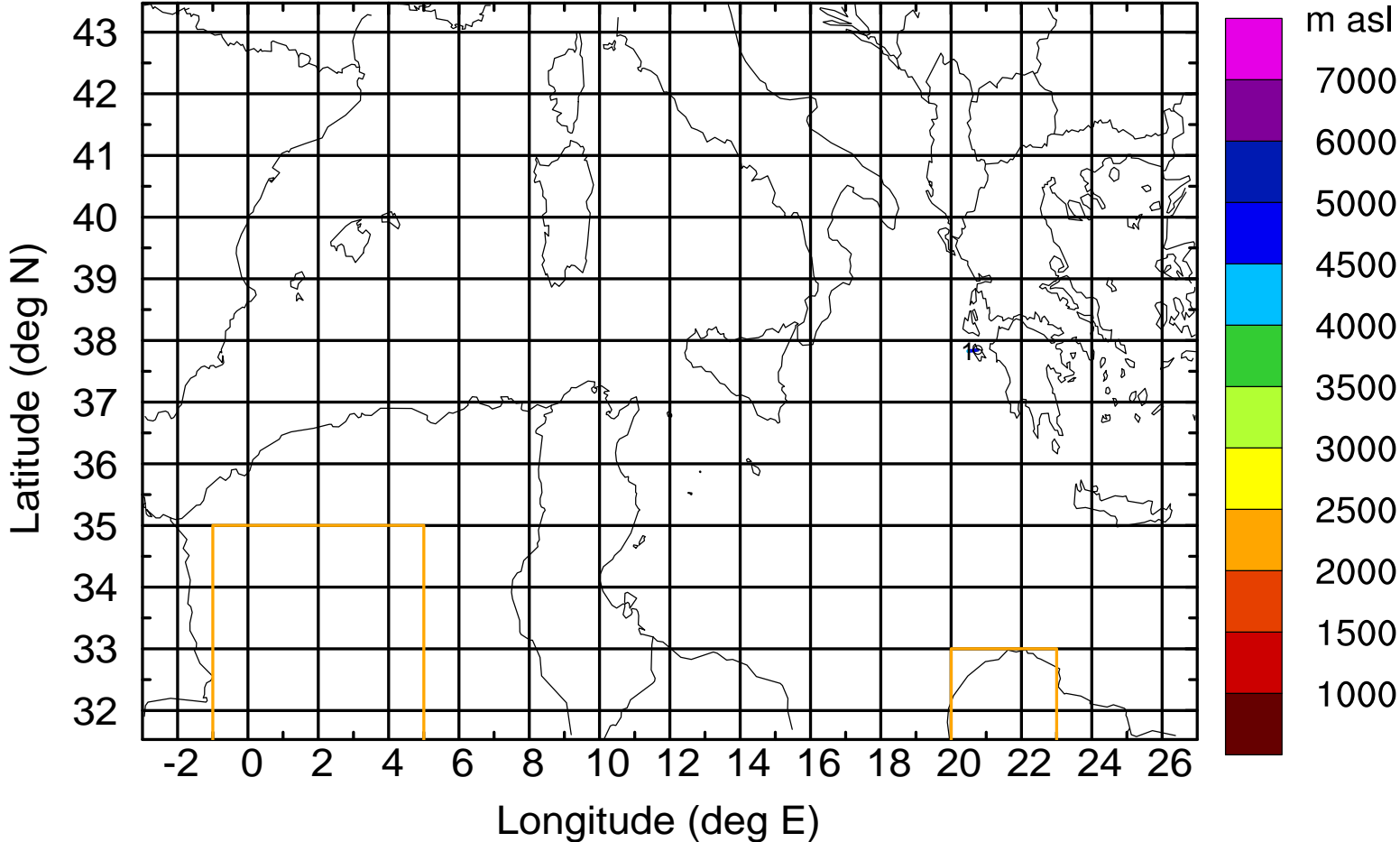
Level #19 of flight 170429a

BWD 20170429/10 -56H = 27/02 UTC



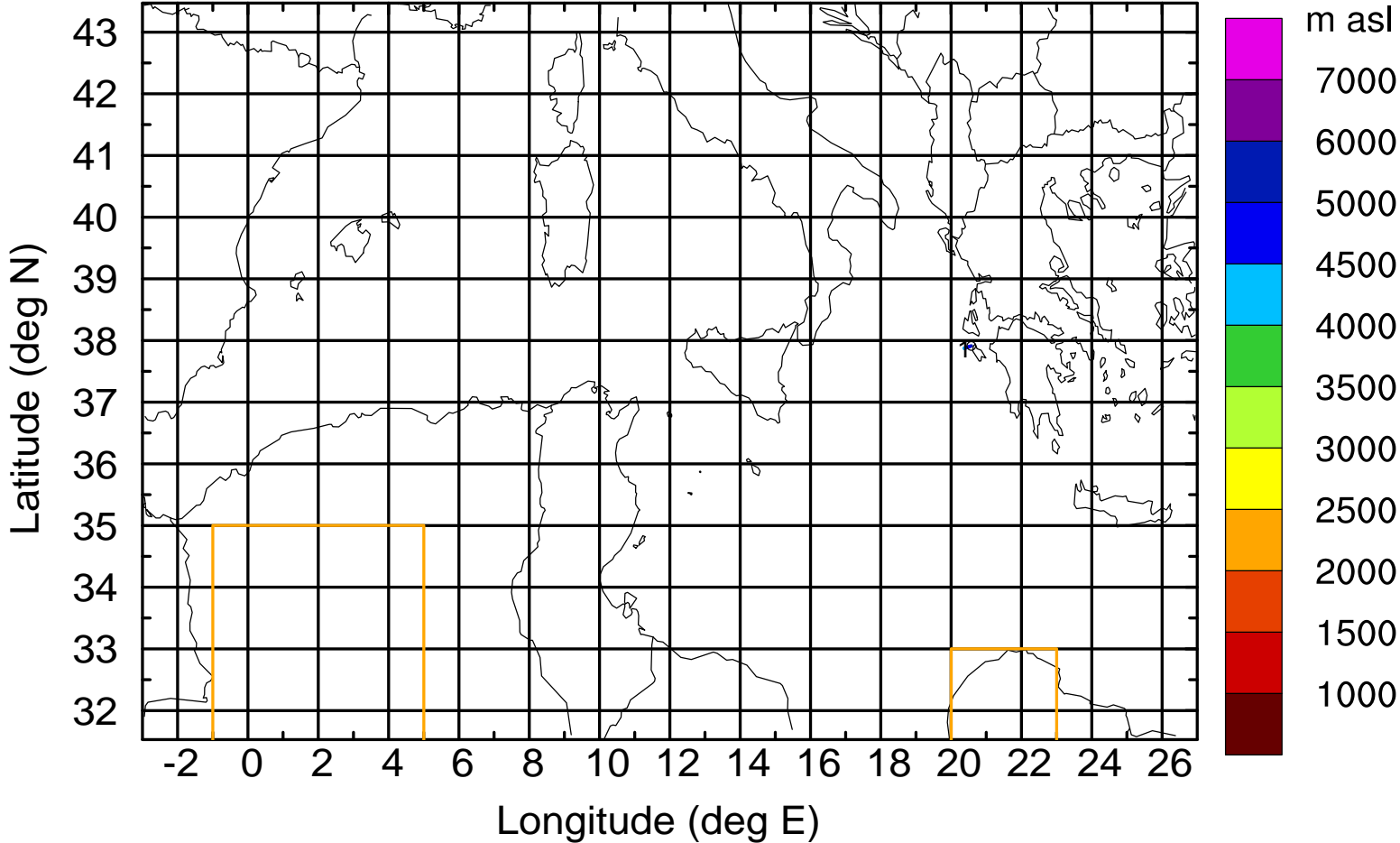
Level #19 of flight 170429a

BWD 20170429/10 -57H = 27/01 UTC



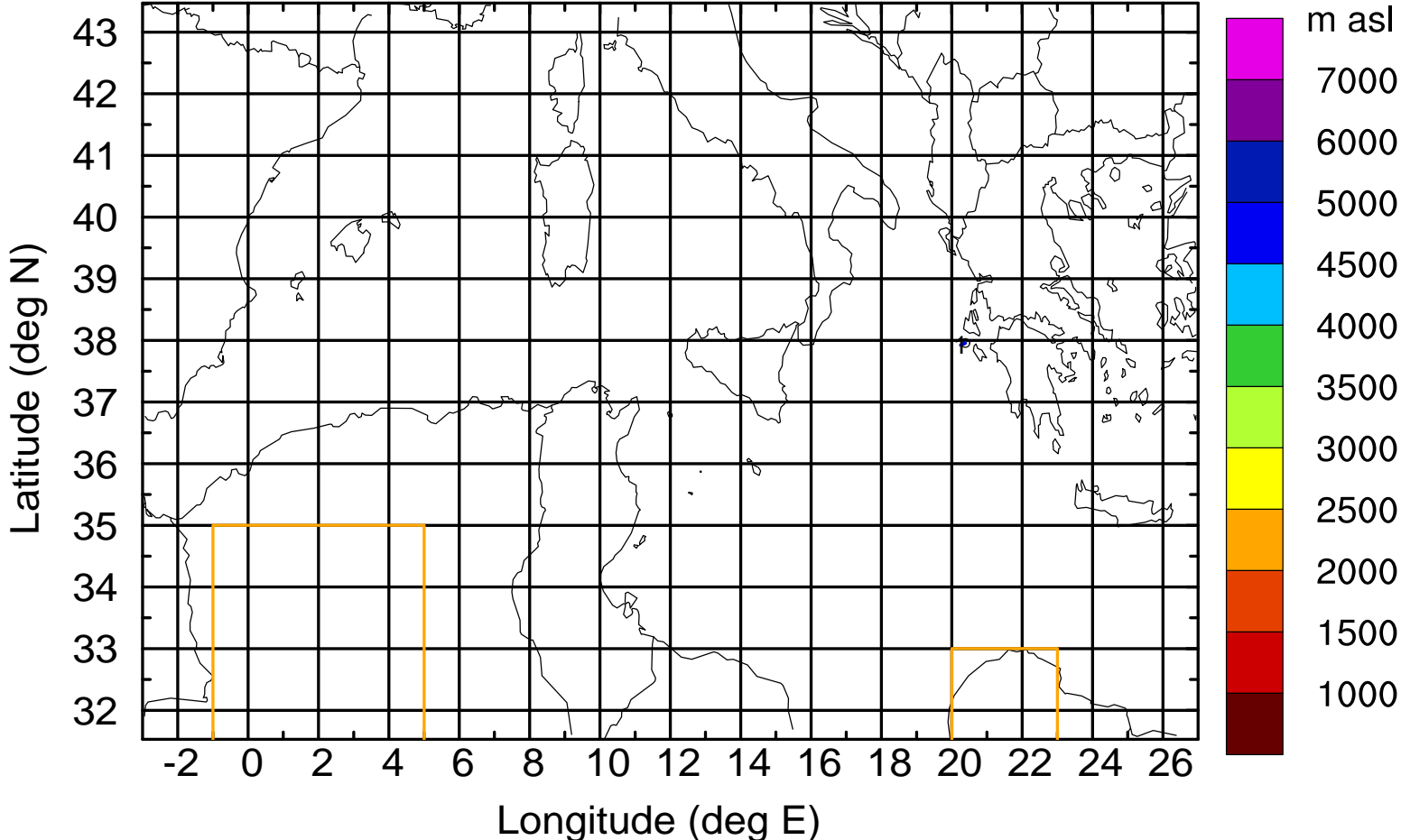
Level #19 of flight 170429a

BWD 20170429/10 -58H = 27/00 UTC



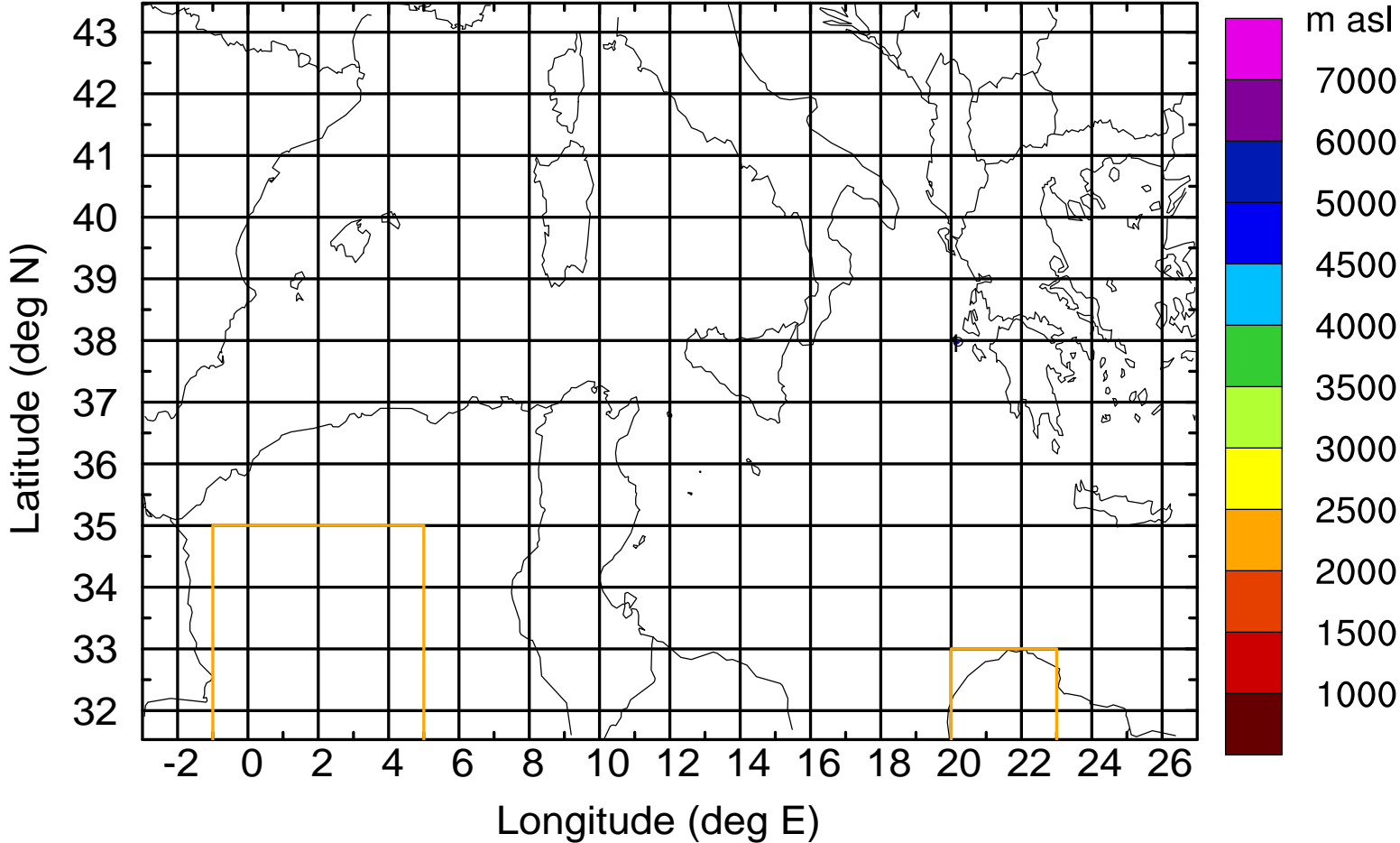
Level #19 of flight 170429a

BWD 20170429/10 -59H = 26/23 UTC



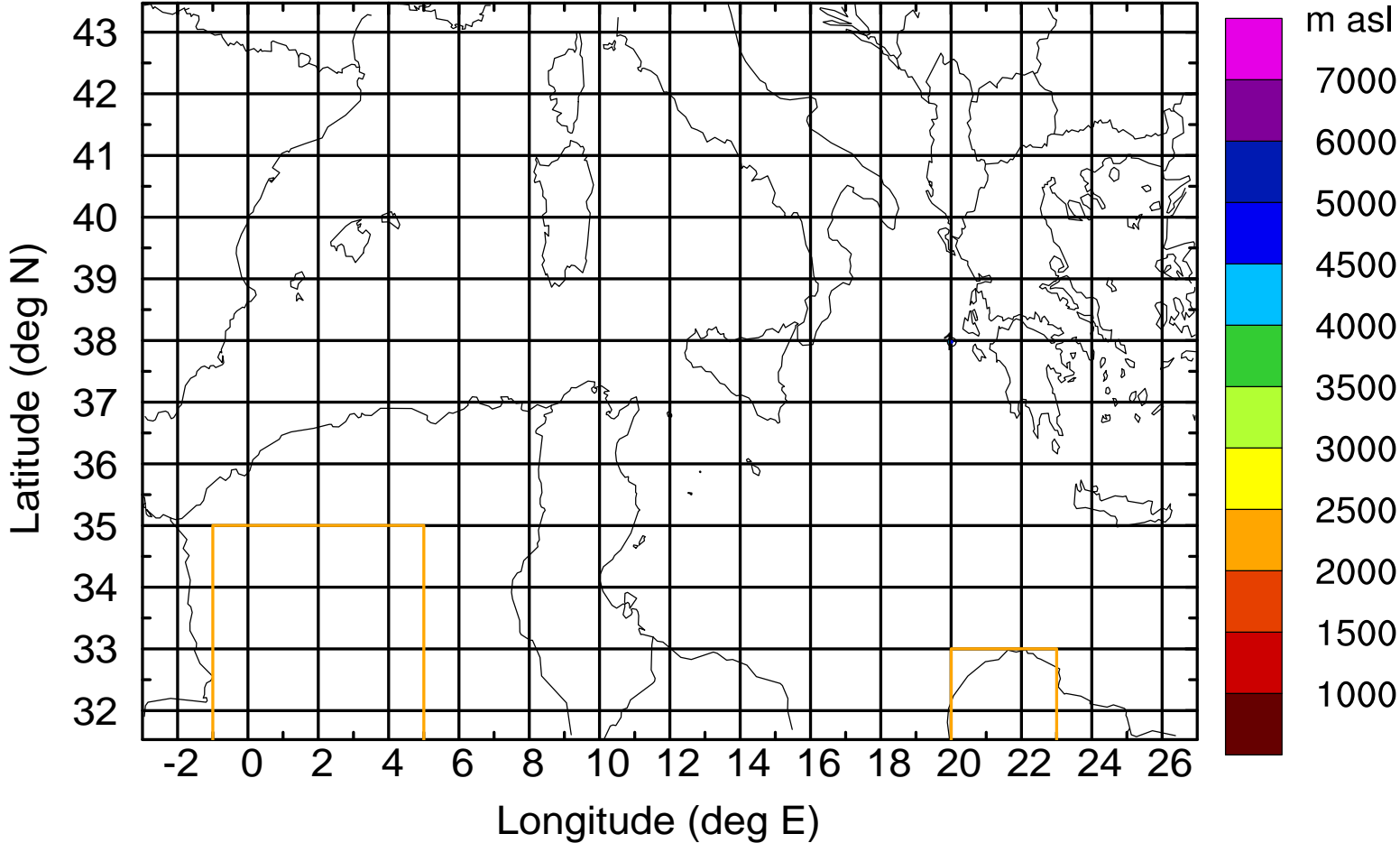
Level #19 of flight 170429a

BWD 20170429/10 -60H = 26/22 UTC



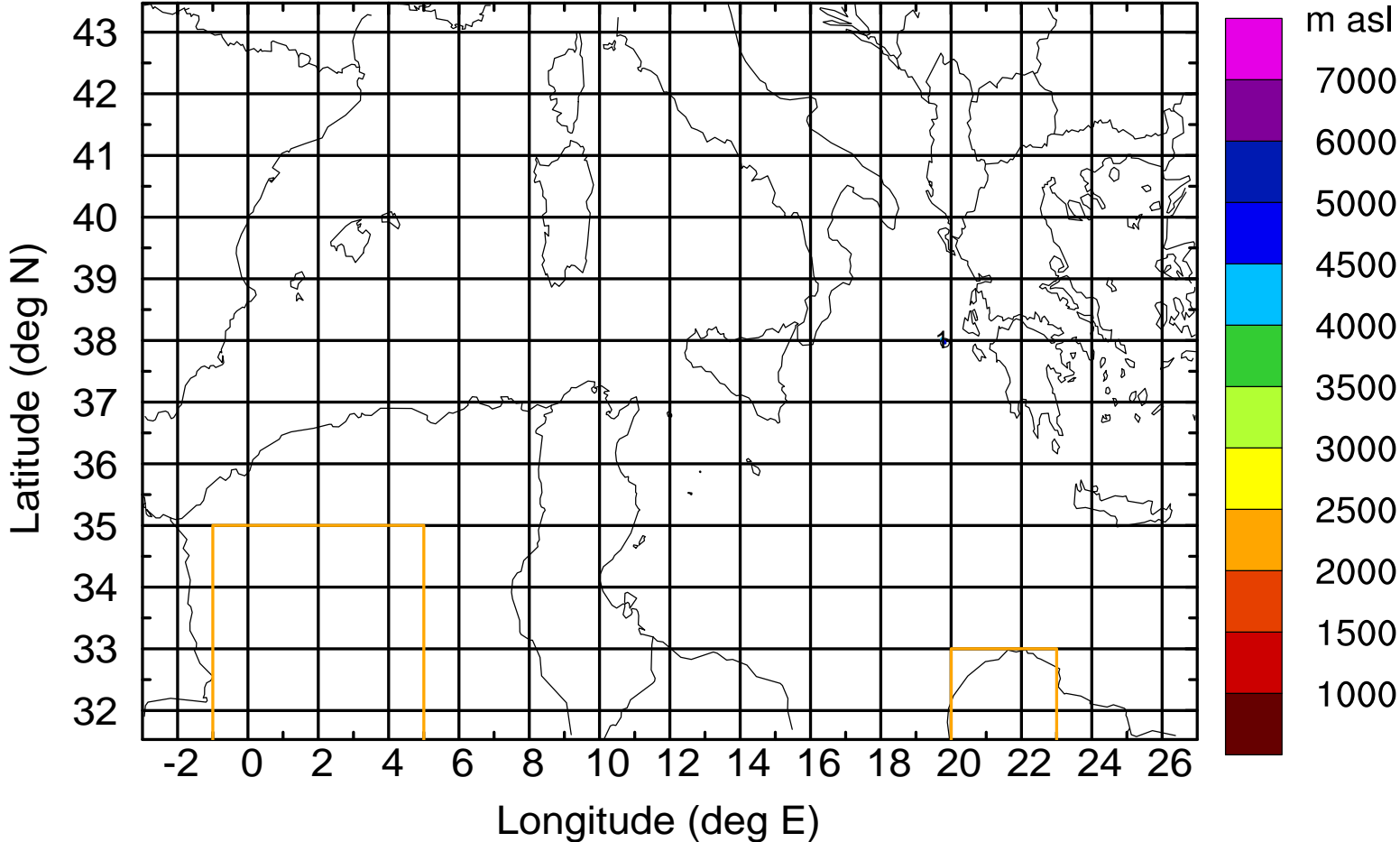
Level #19 of flight 170429a

BWD 20170429/10 -61H = 26/21 UTC



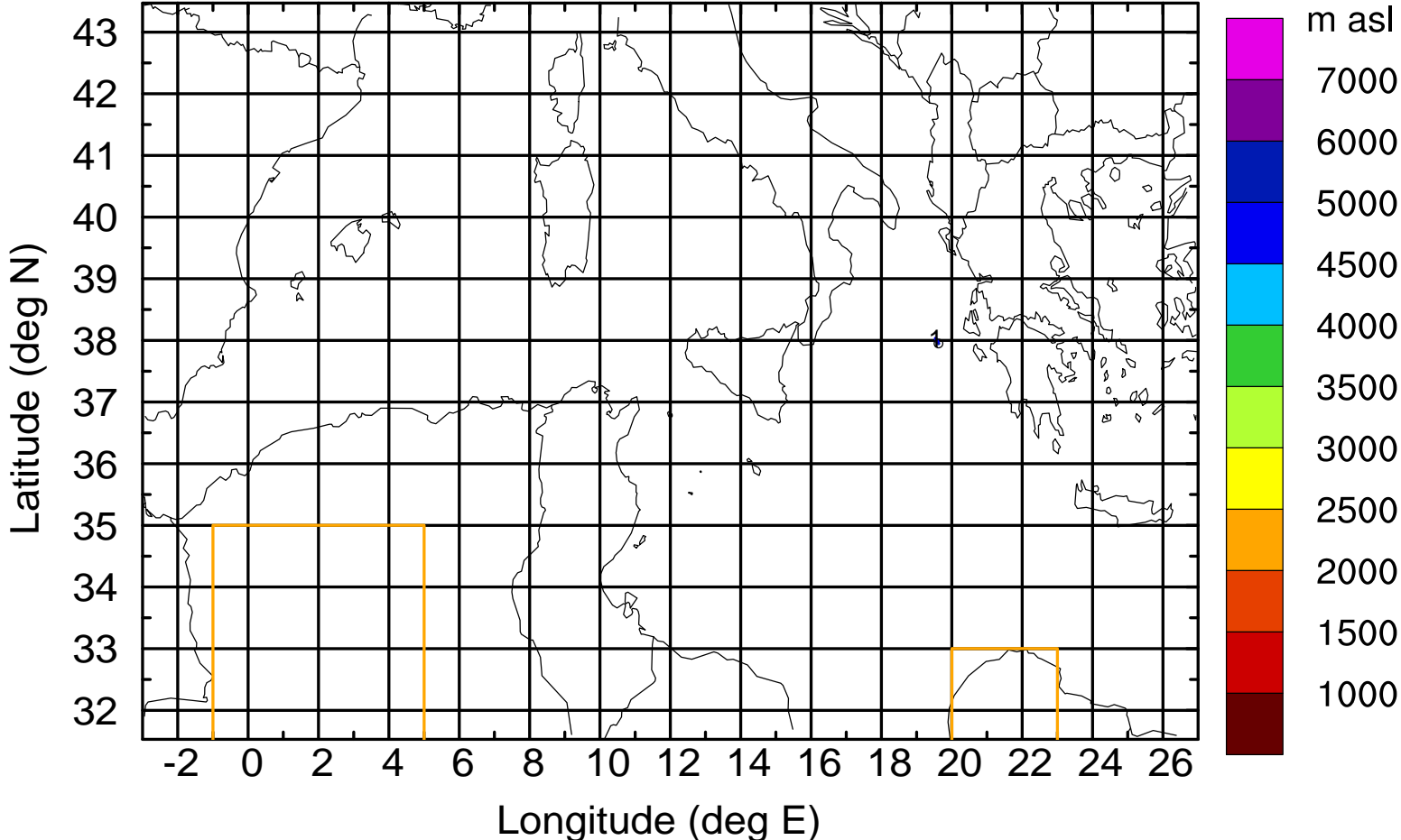
Level #19 of flight 170429a

BWD 20170429/10 -62H = 26/20 UTC



Level #19 of flight 170429a

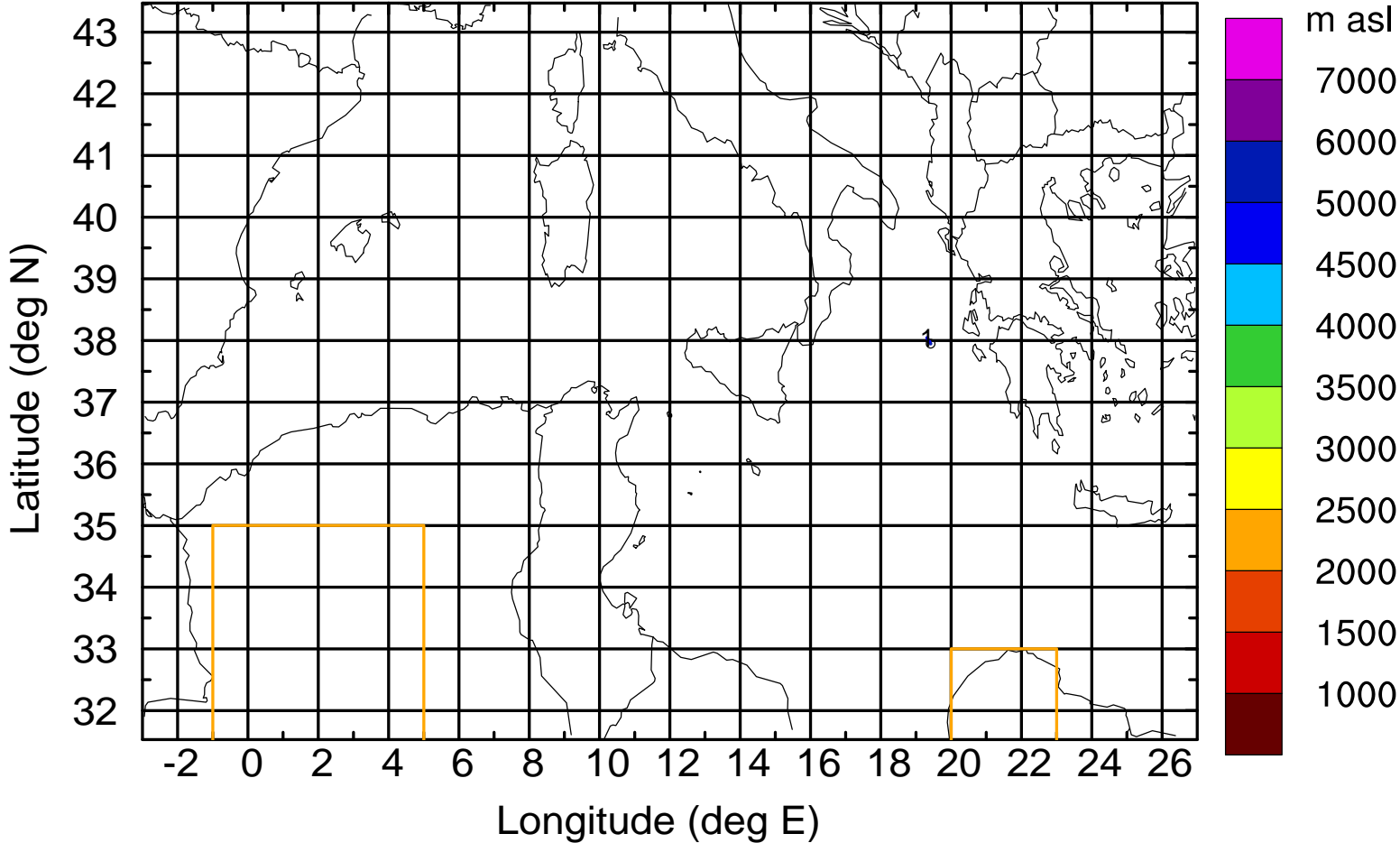
BWD 20170429/10 -63H = 26/19 UTC





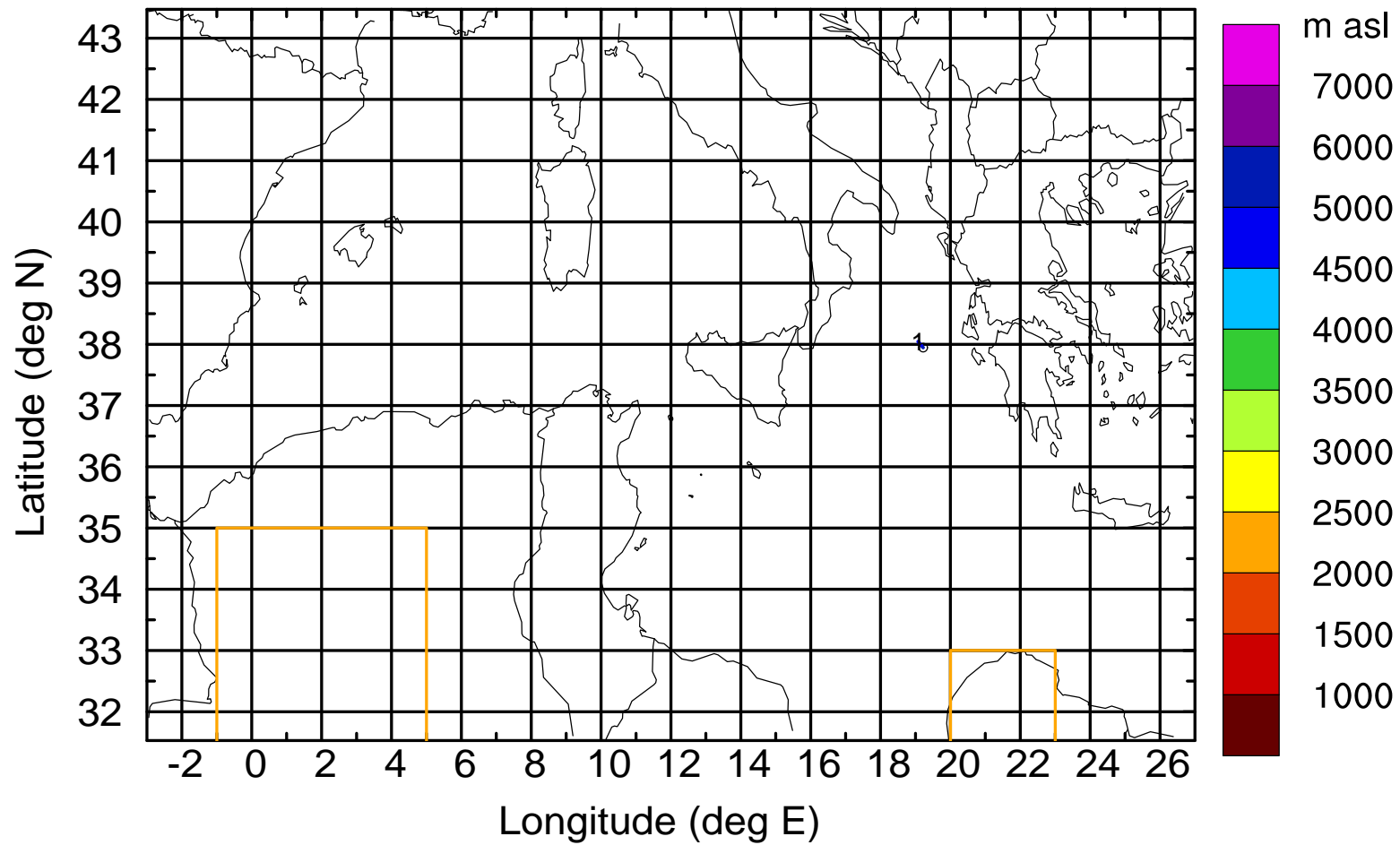
Level #19 of flight 170429a

BWD 20170429/10 -64H = 26/18 UTC



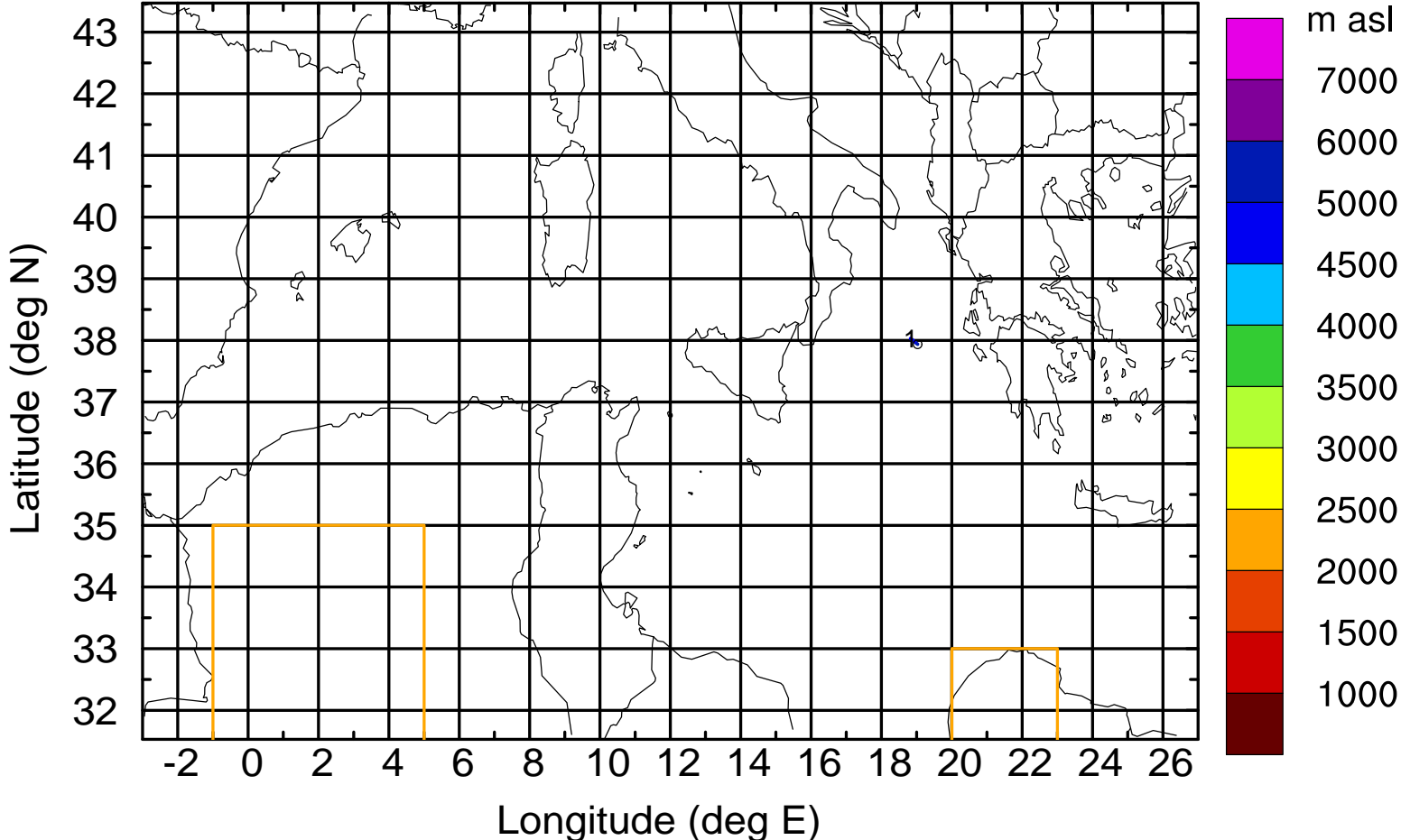
Level #19 of flight 170429a

BWD 20170429/10 -65H = 26/17 UTC



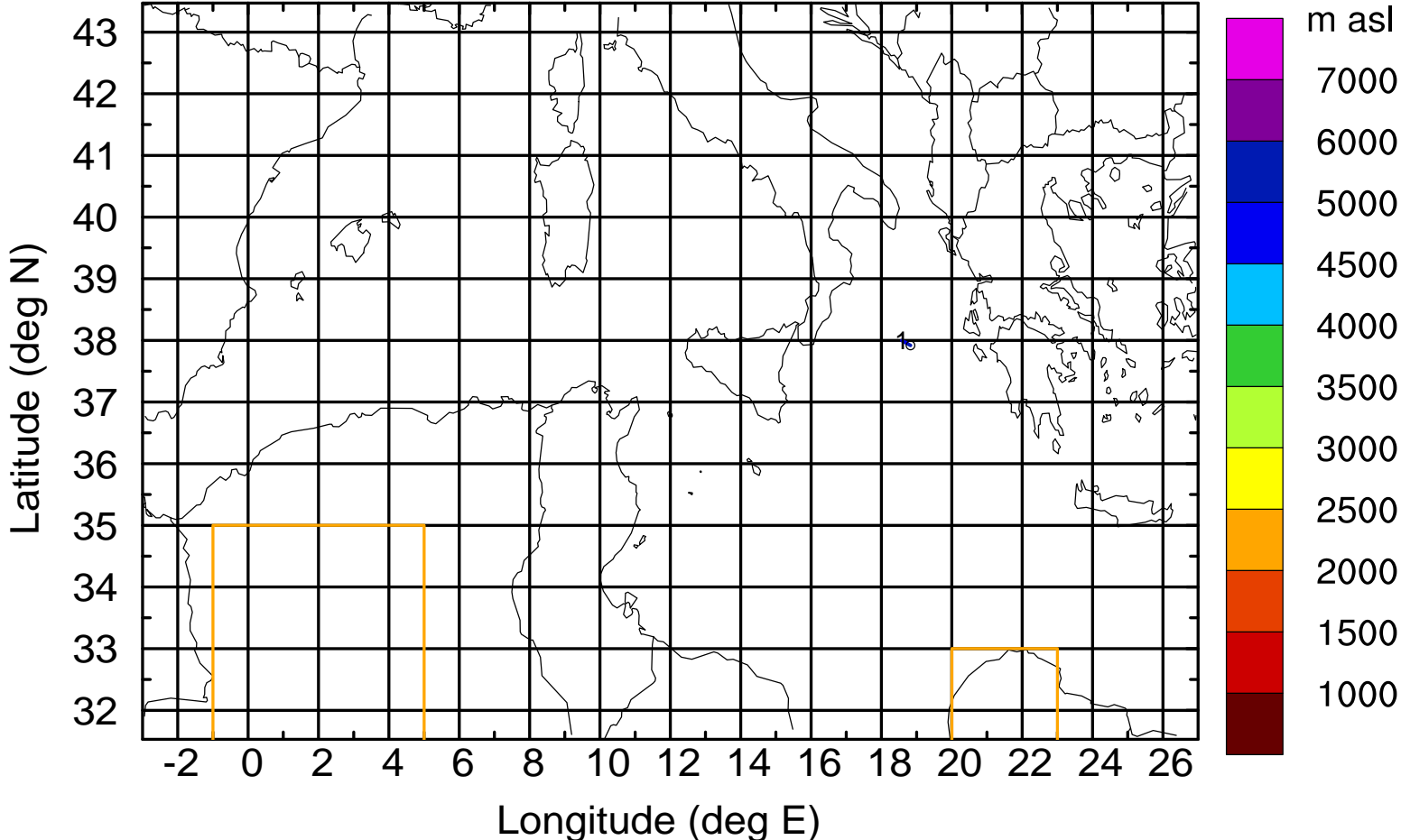
Level #19 of flight 170429a

BWD 20170429/10 -66H = 26/16 UTC



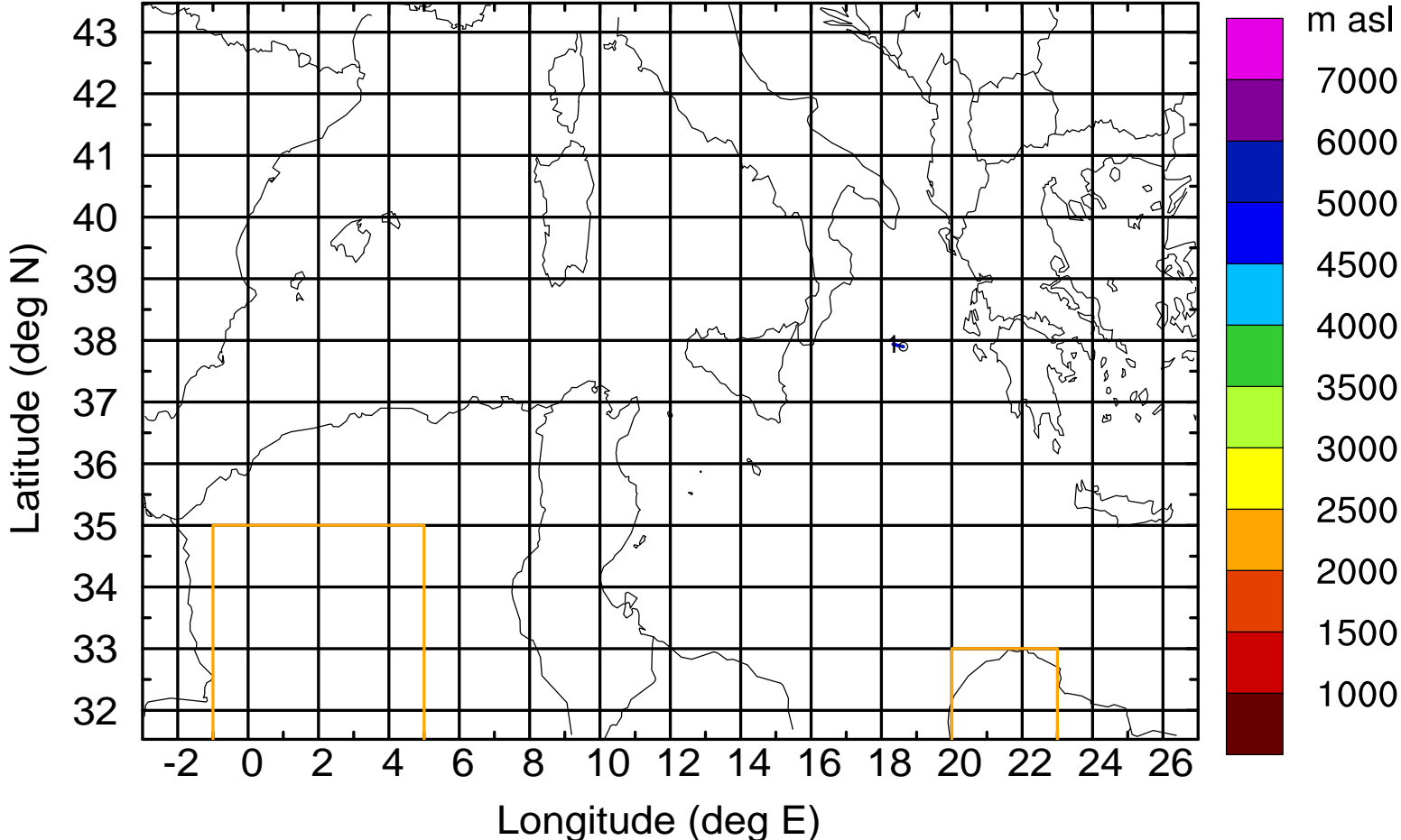
Level #19 of flight 170429a

BWD 20170429/10 -67H = 26/15 UTC



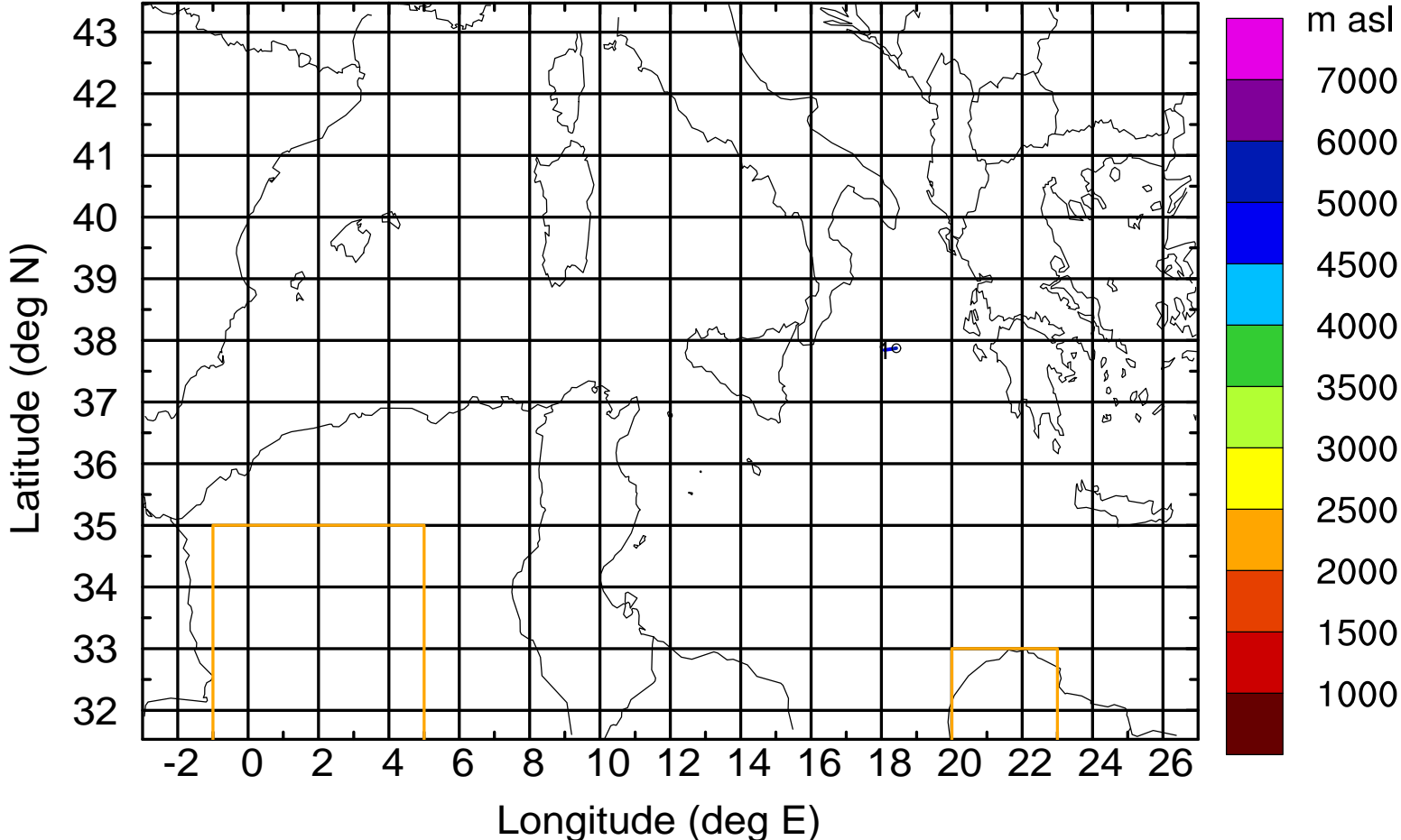
Level #19 of flight 170429a

BWD 20170429/10 -68H = 26/14 UTC



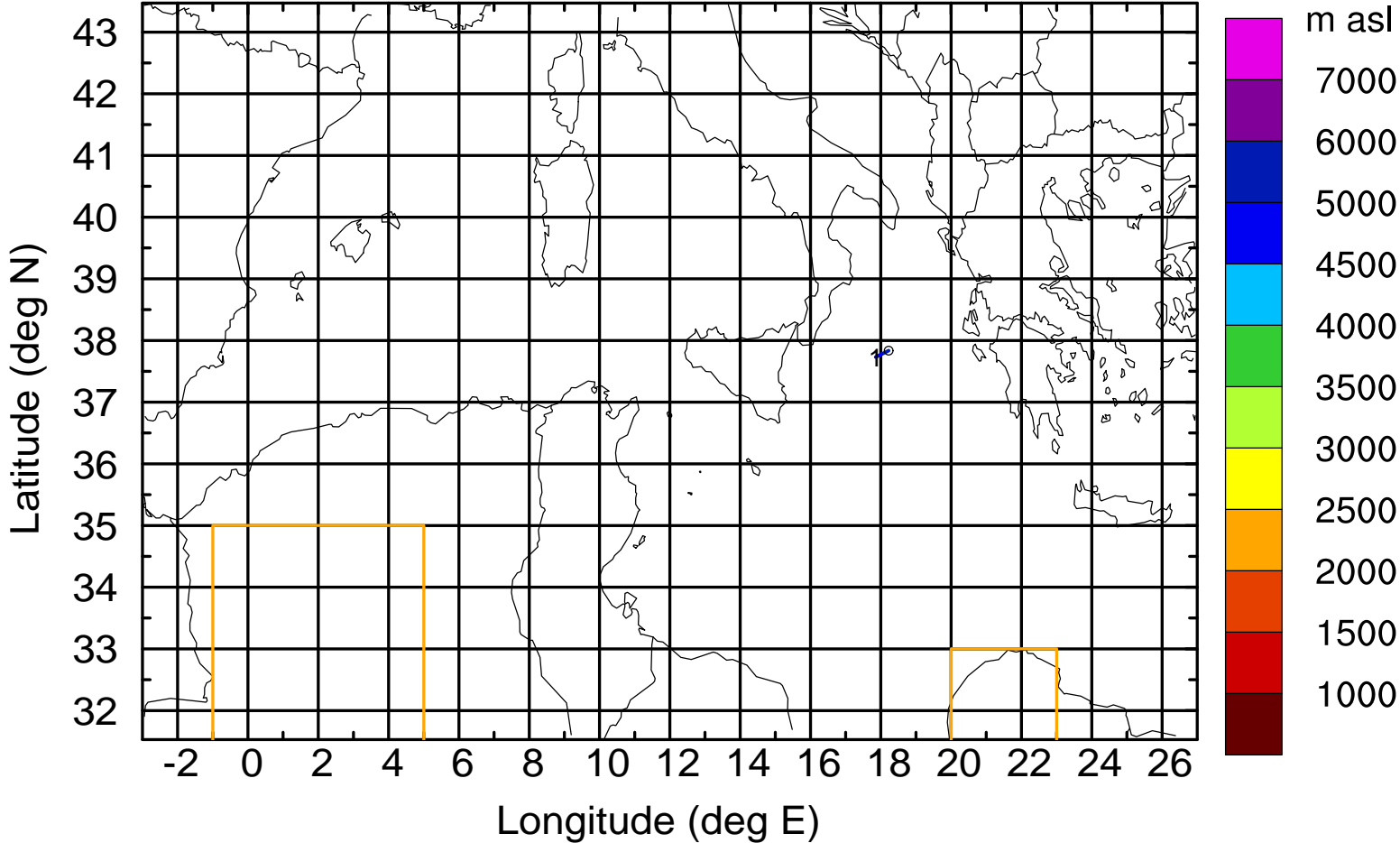
Level #19 of flight 170429a

BWD 20170429/10 -69H = 26/13 UTC



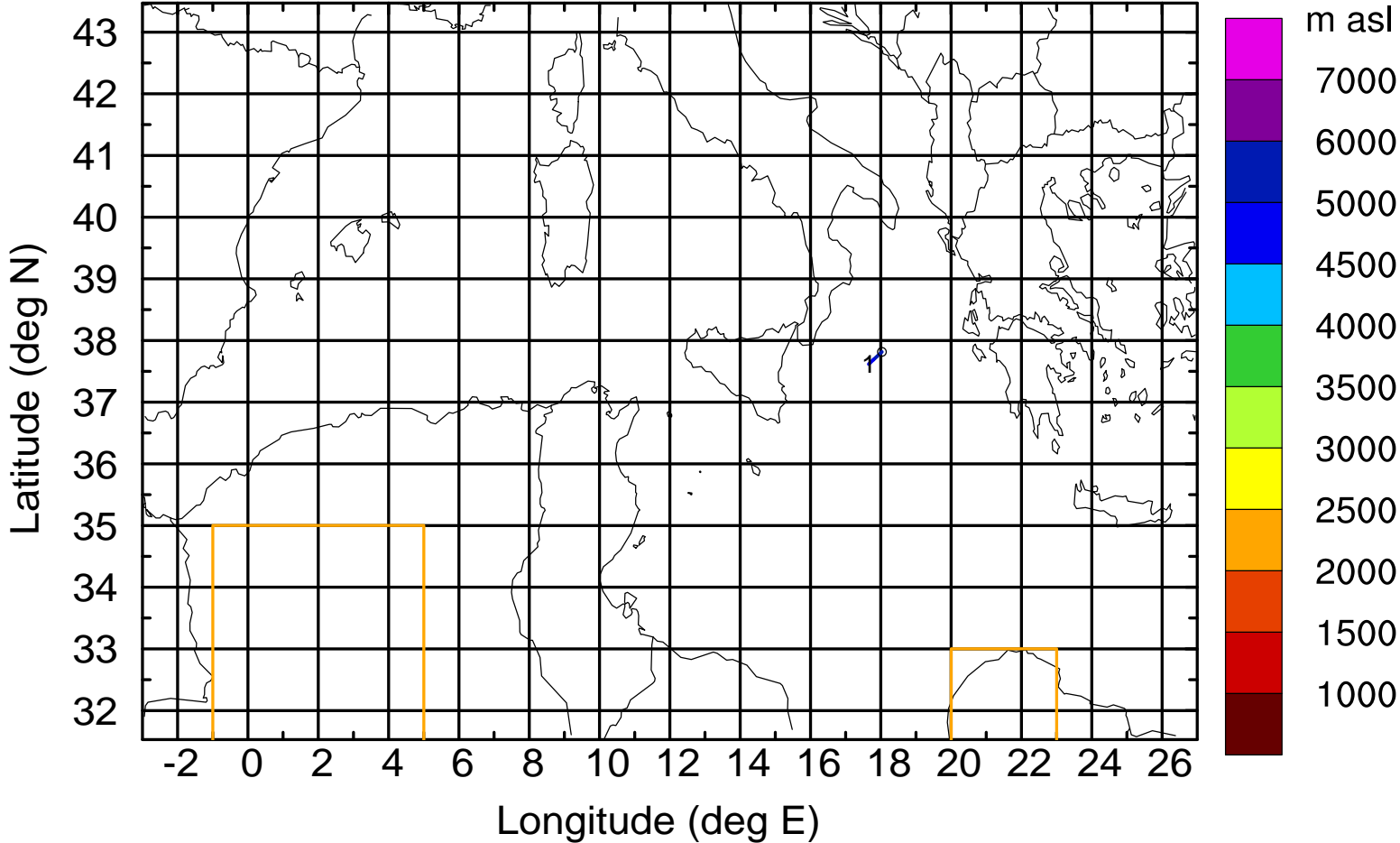
Level #19 of flight 170429a

BWD 20170429/10 -70H = 26/12 UTC



Level #19 of flight 170429a

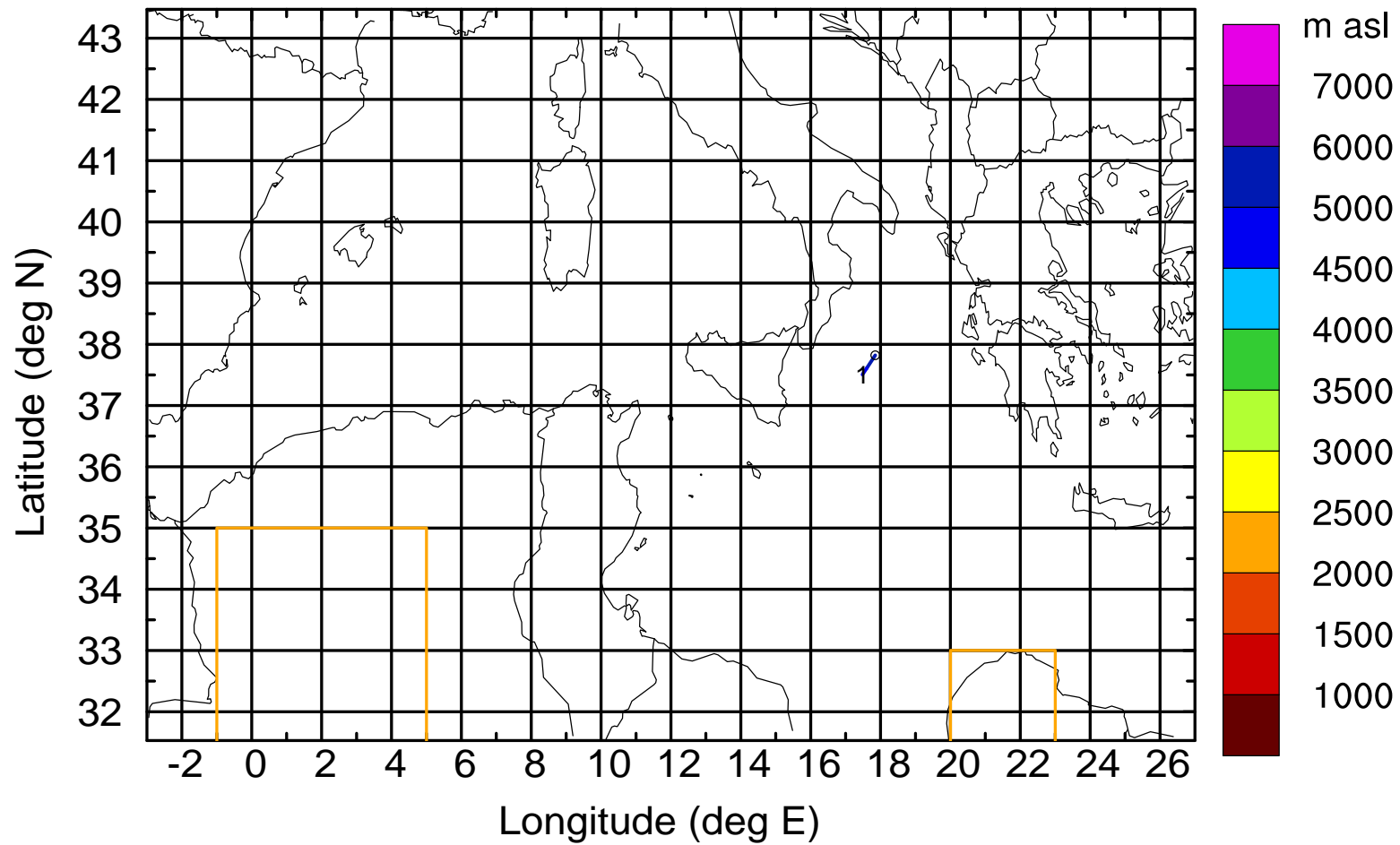
BWD 20170429/10 -71H = 26/11 UTC





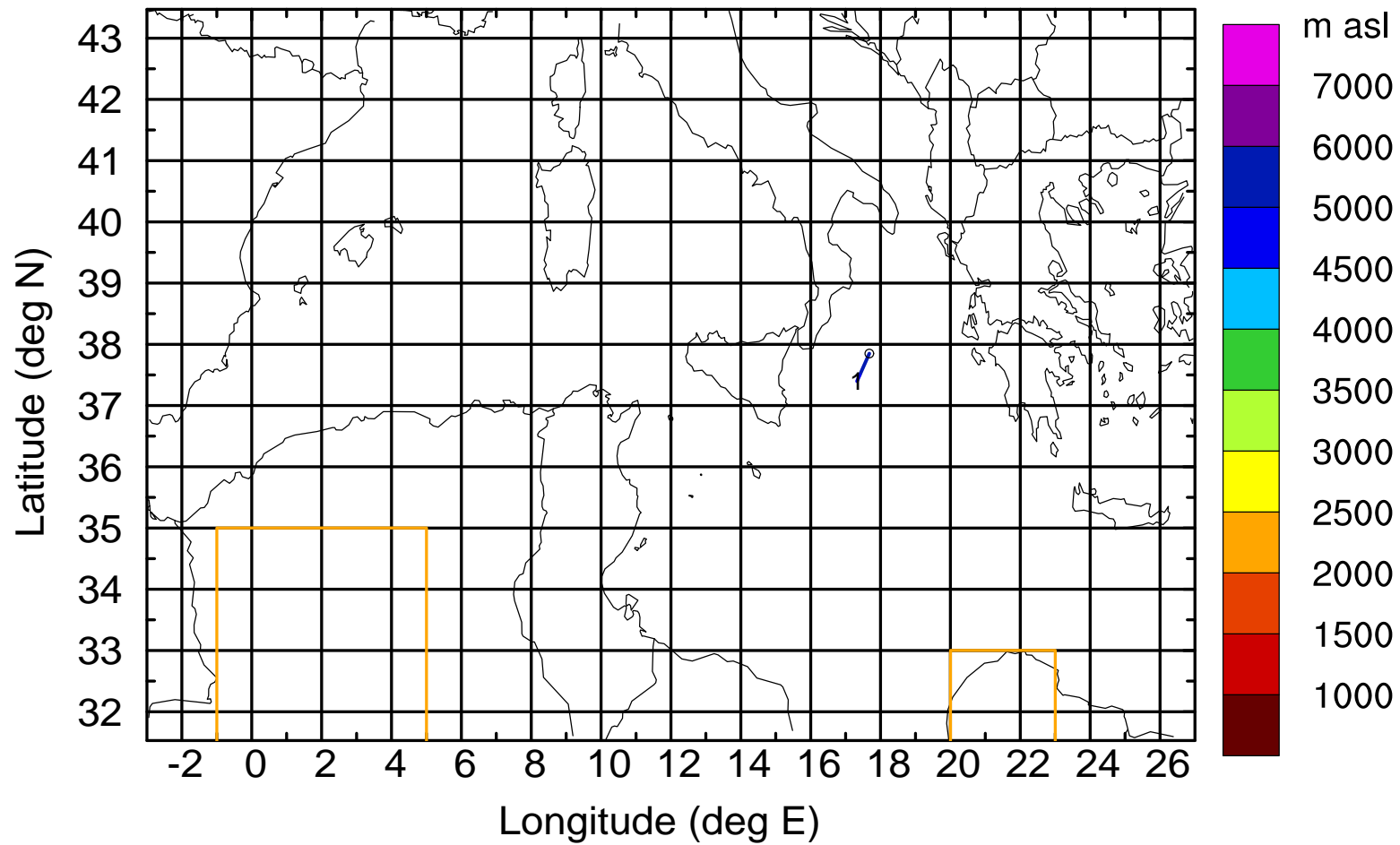
Level #19 of flight 170429a

BWD 20170429/10 -72H = 26/10 UTC



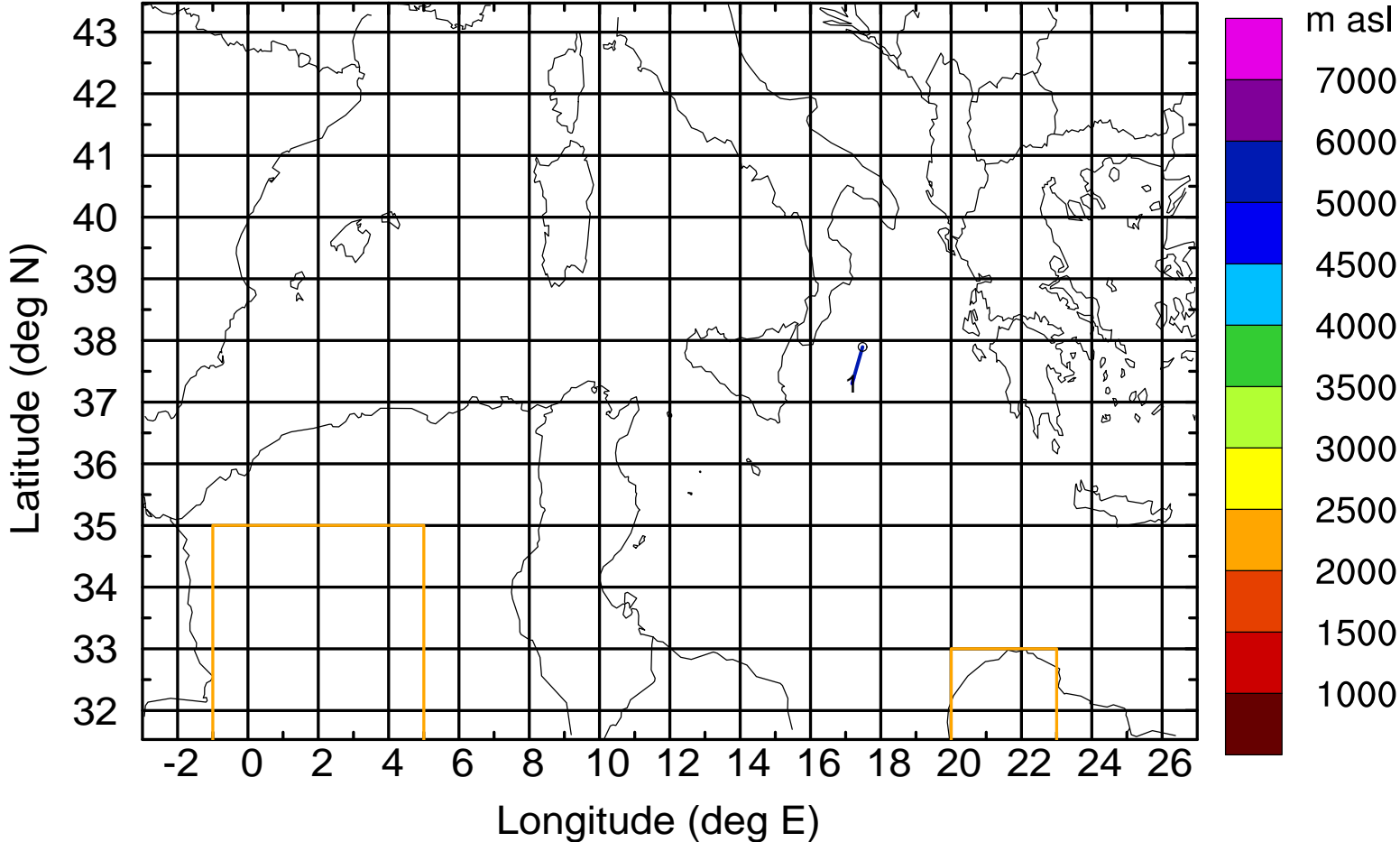
Level #19 of flight 170429a

BWD 20170429/10 -73H = 26/09 UTC



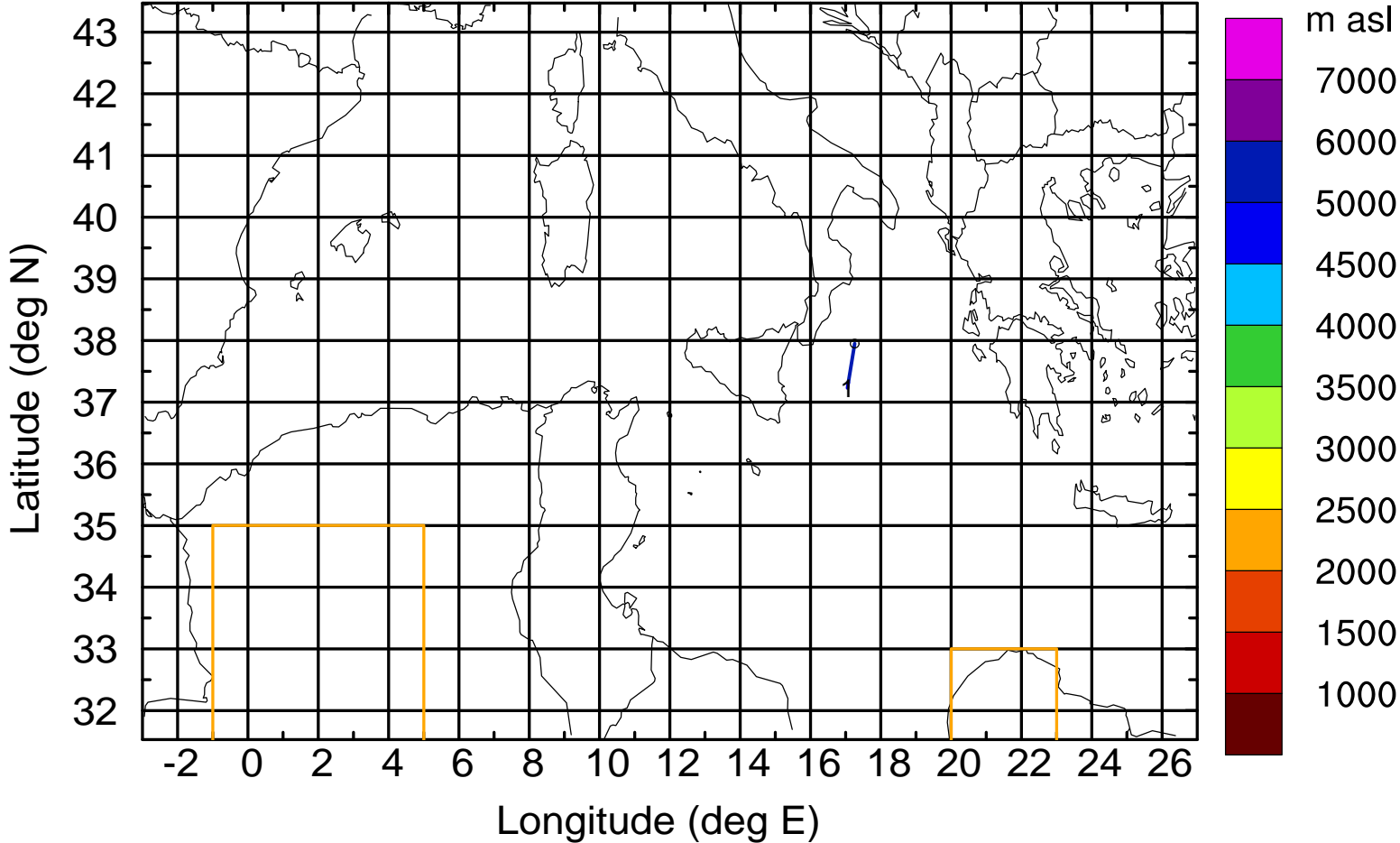
Level #19 of flight 170429a

BWD 20170429/10 -74H = 26/08 UTC



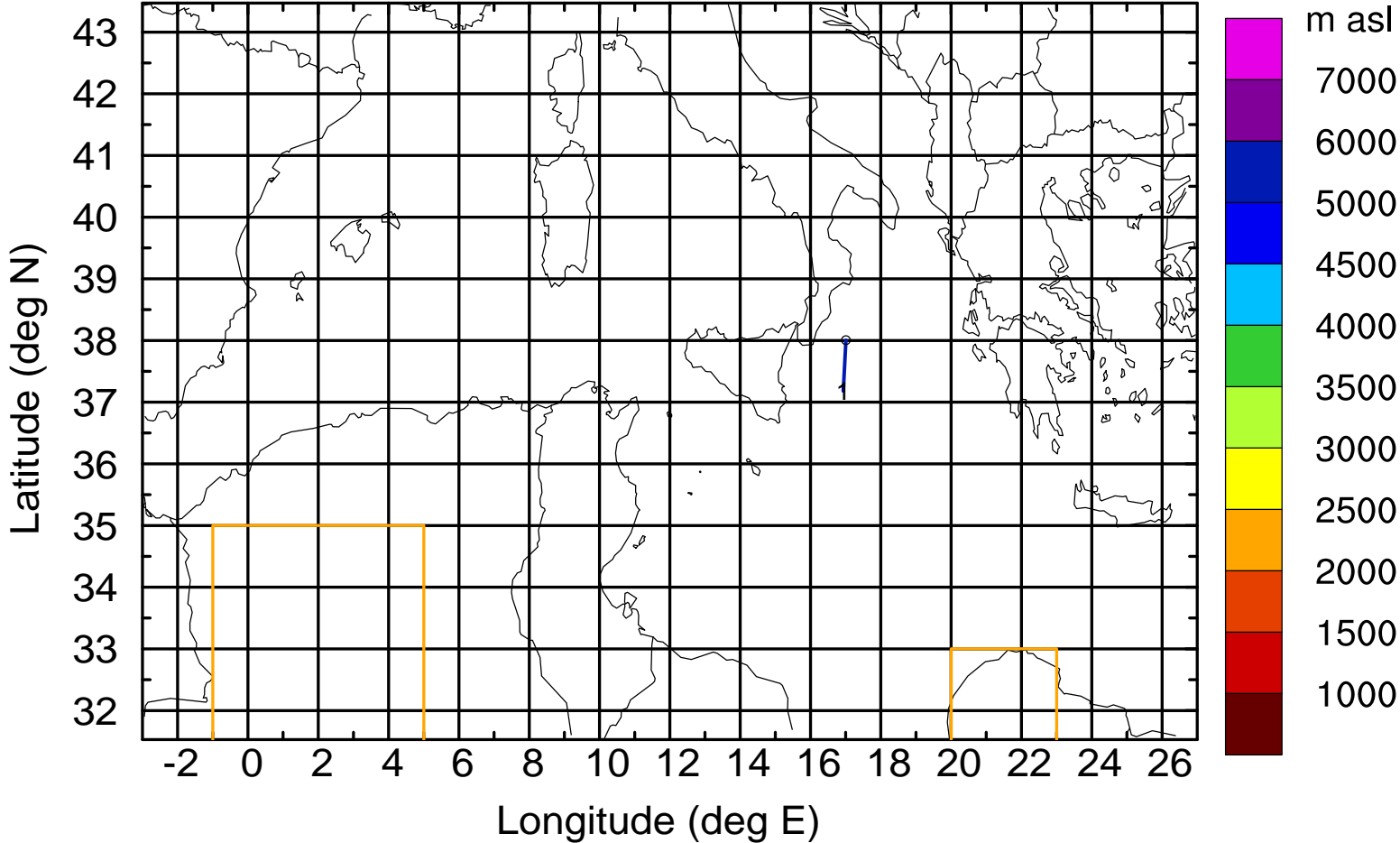
Level #19 of flight 170429a

BWD 20170429/10 -75H = 26/07 UTC



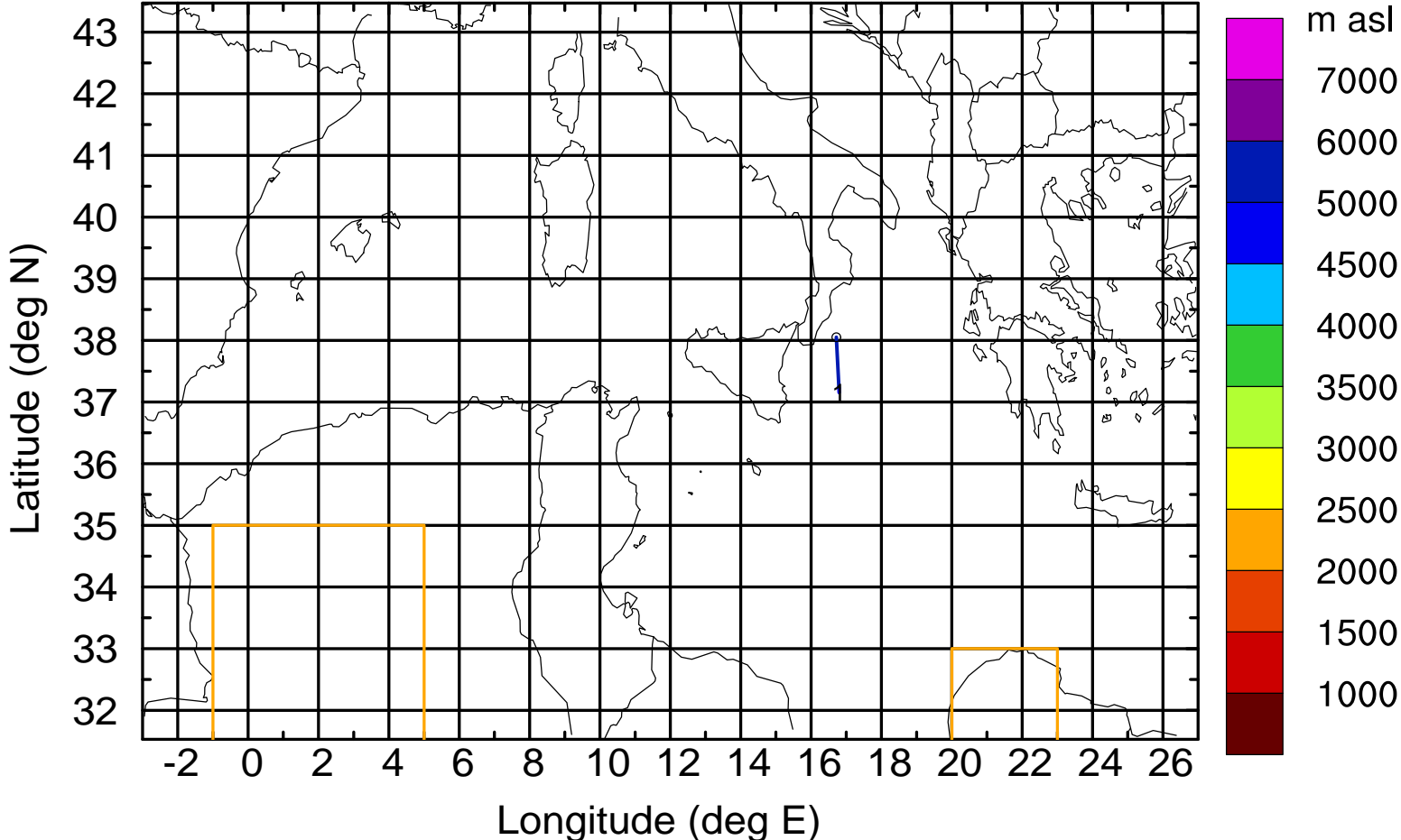
Level #19 of flight 170429a

BWD 20170429/10 -76H = 26/06 UTC



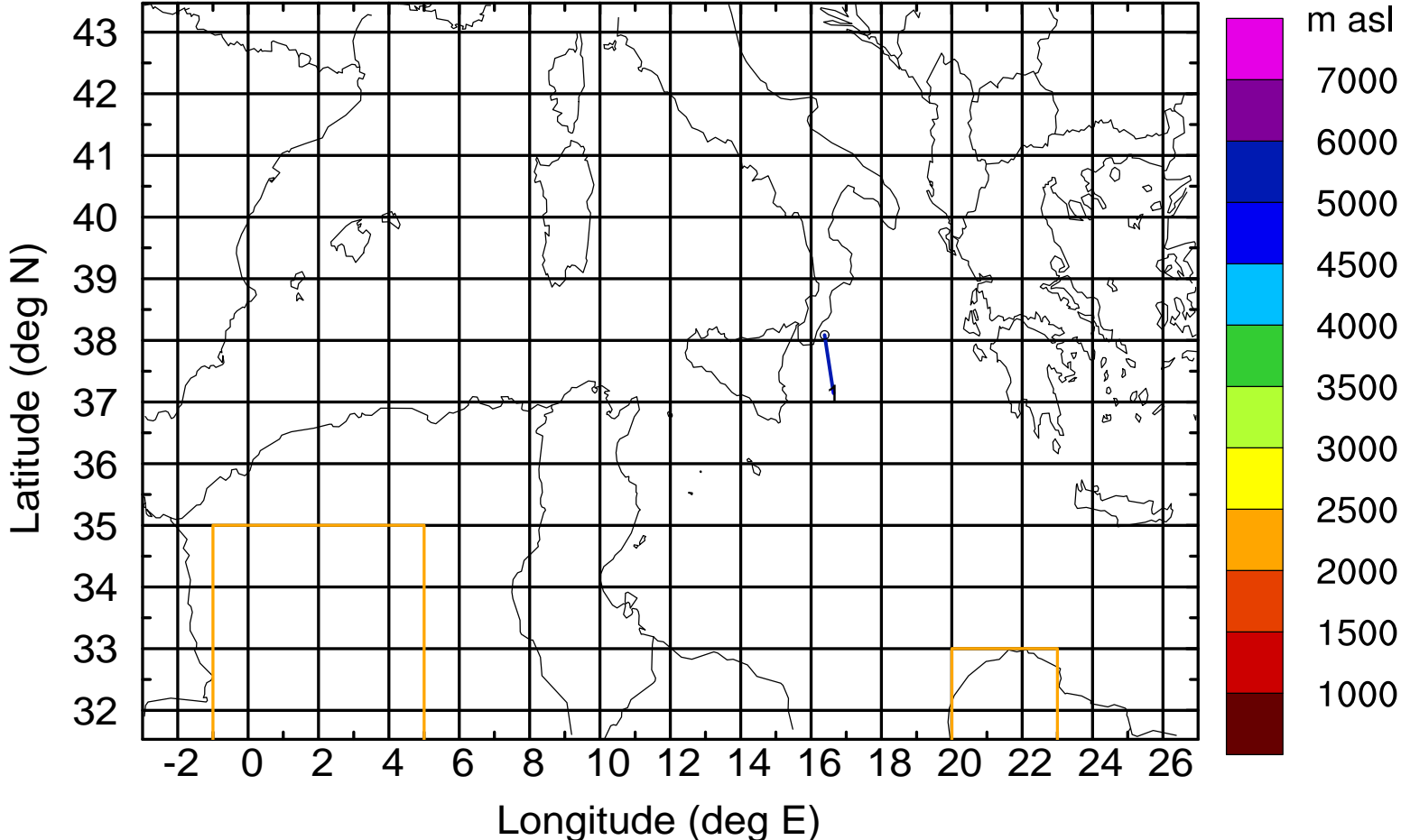
Level #19 of flight 170429a

BWD 20170429/10 -77H = 26/05 UTC



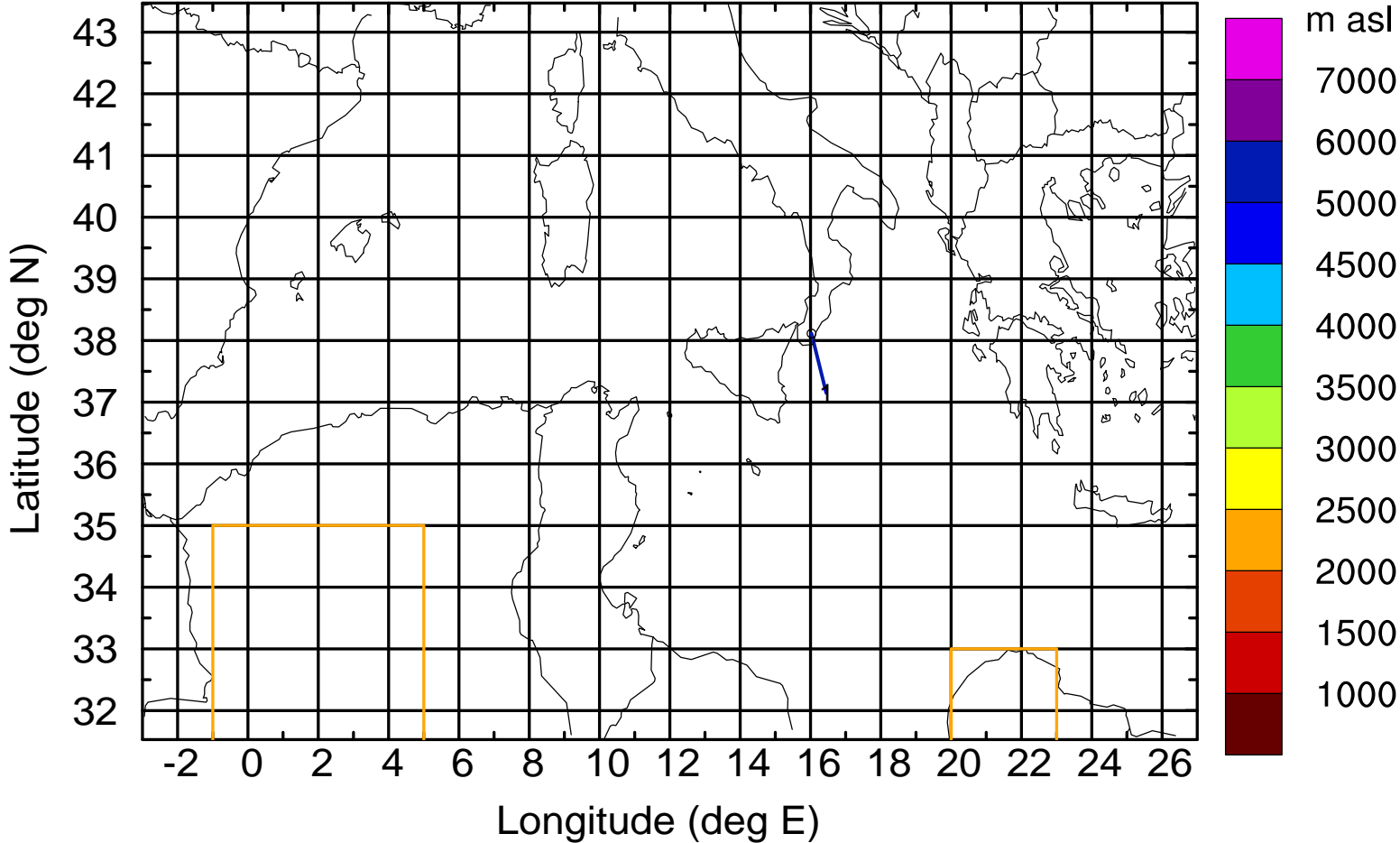
Level #19 of flight 170429a

BWD 20170429/10 -78H = 26/04 UTC



Level #19 of flight 170429a

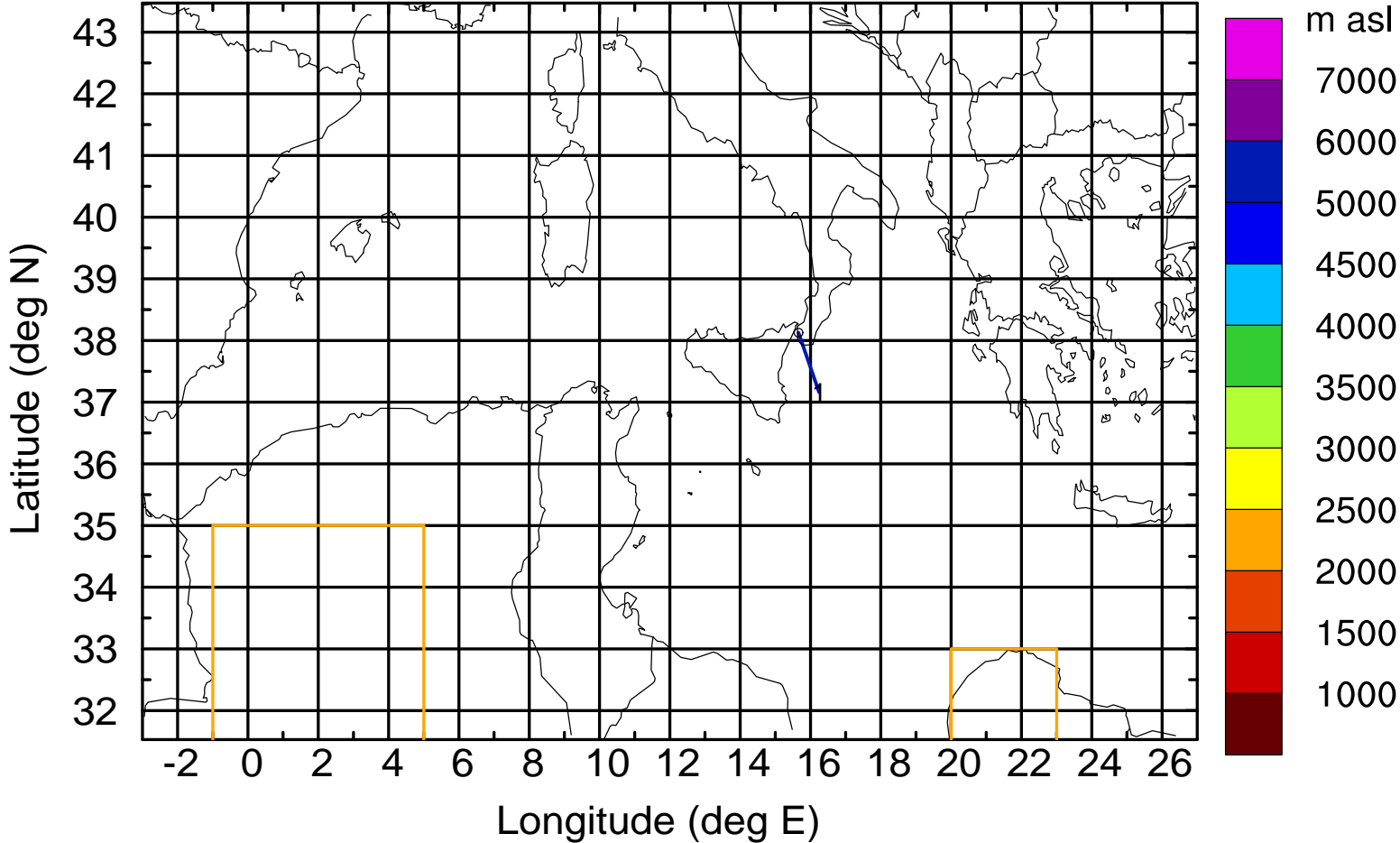
BWD 20170429/10 -79H = 26/03 UTC





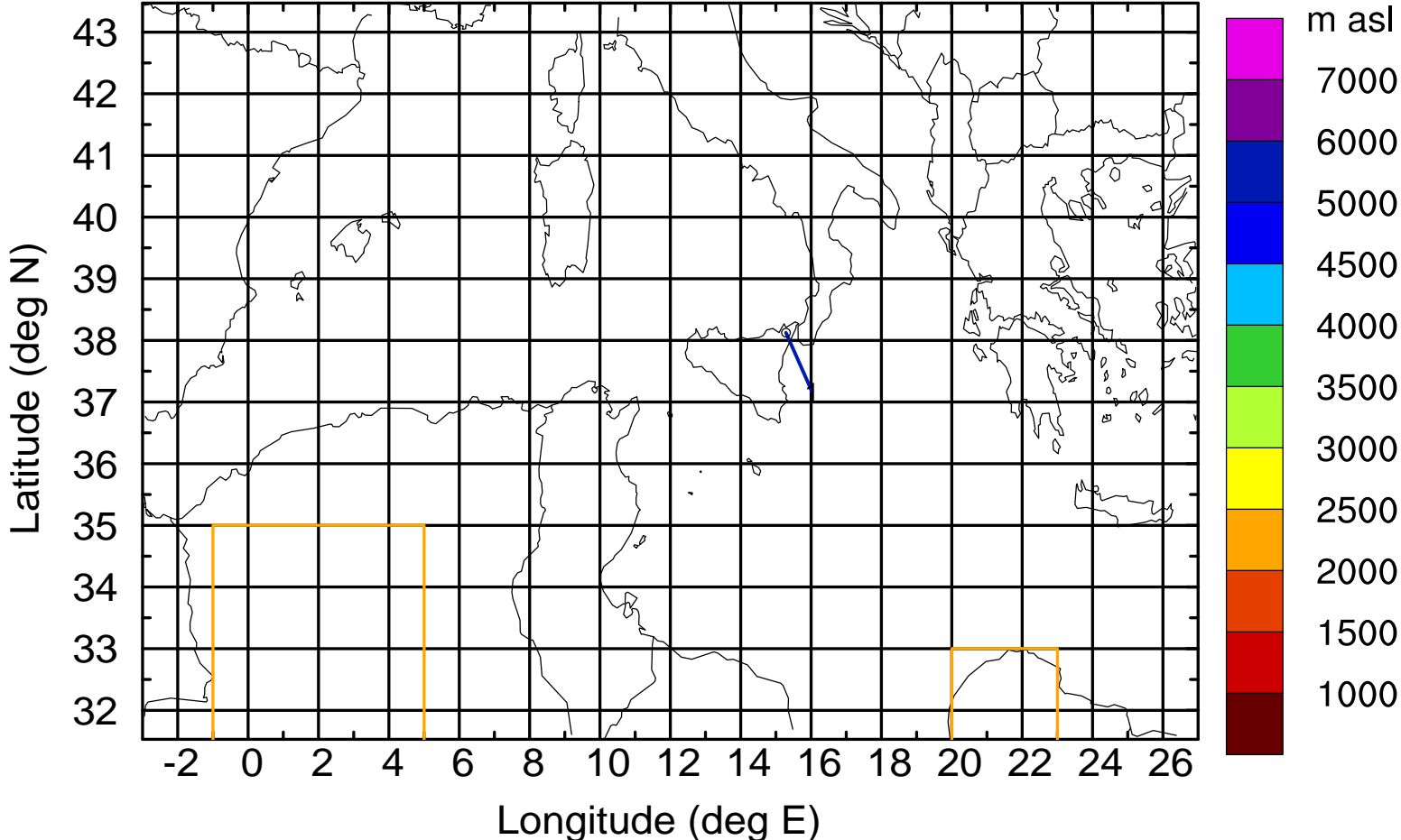
Level #19 of flight 170429a

BWD 20170429/10 -80H = 26/02 UTC



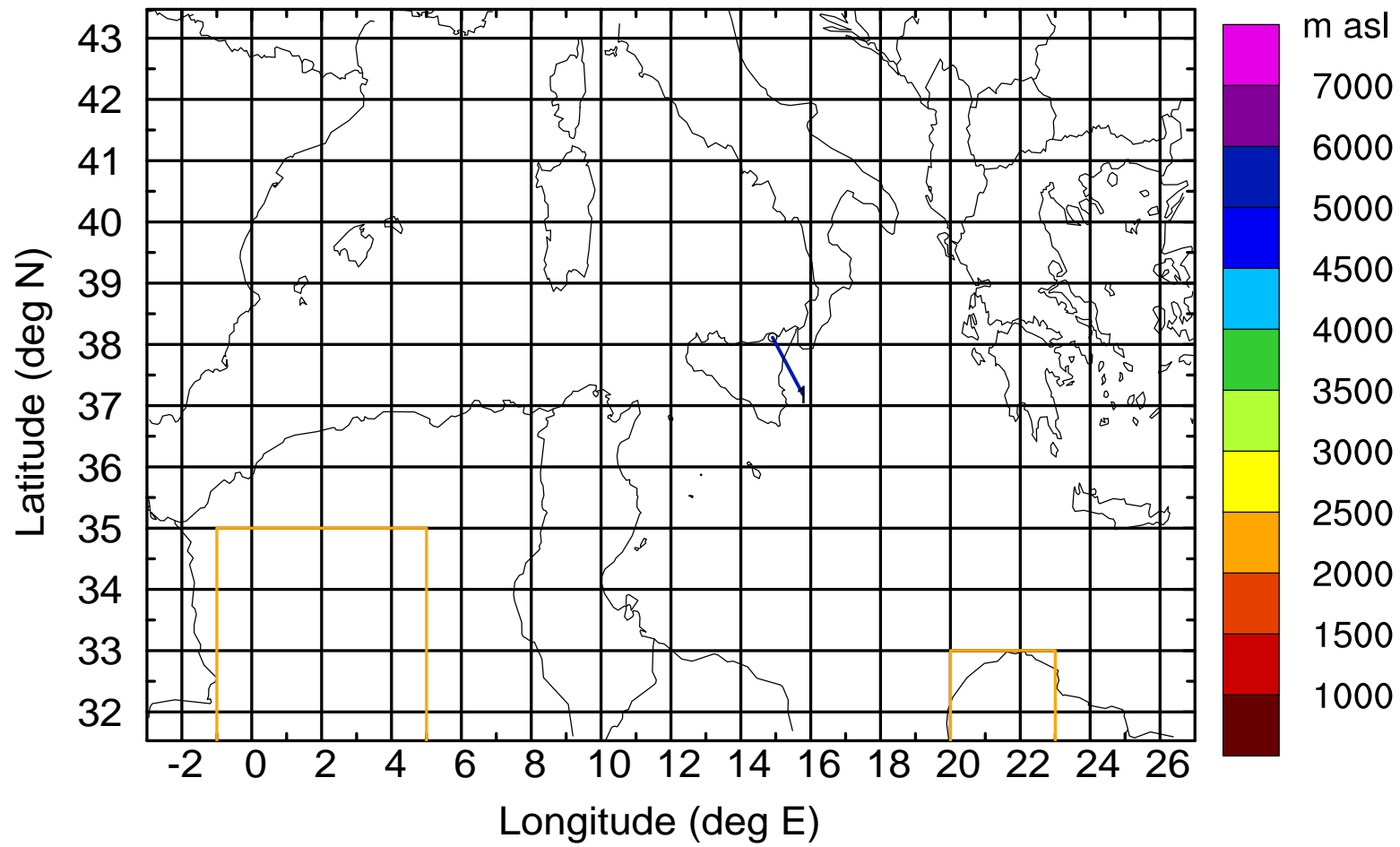
Level #19 of flight 170429a

BWD 20170429/10 -81H = 26/01 UTC



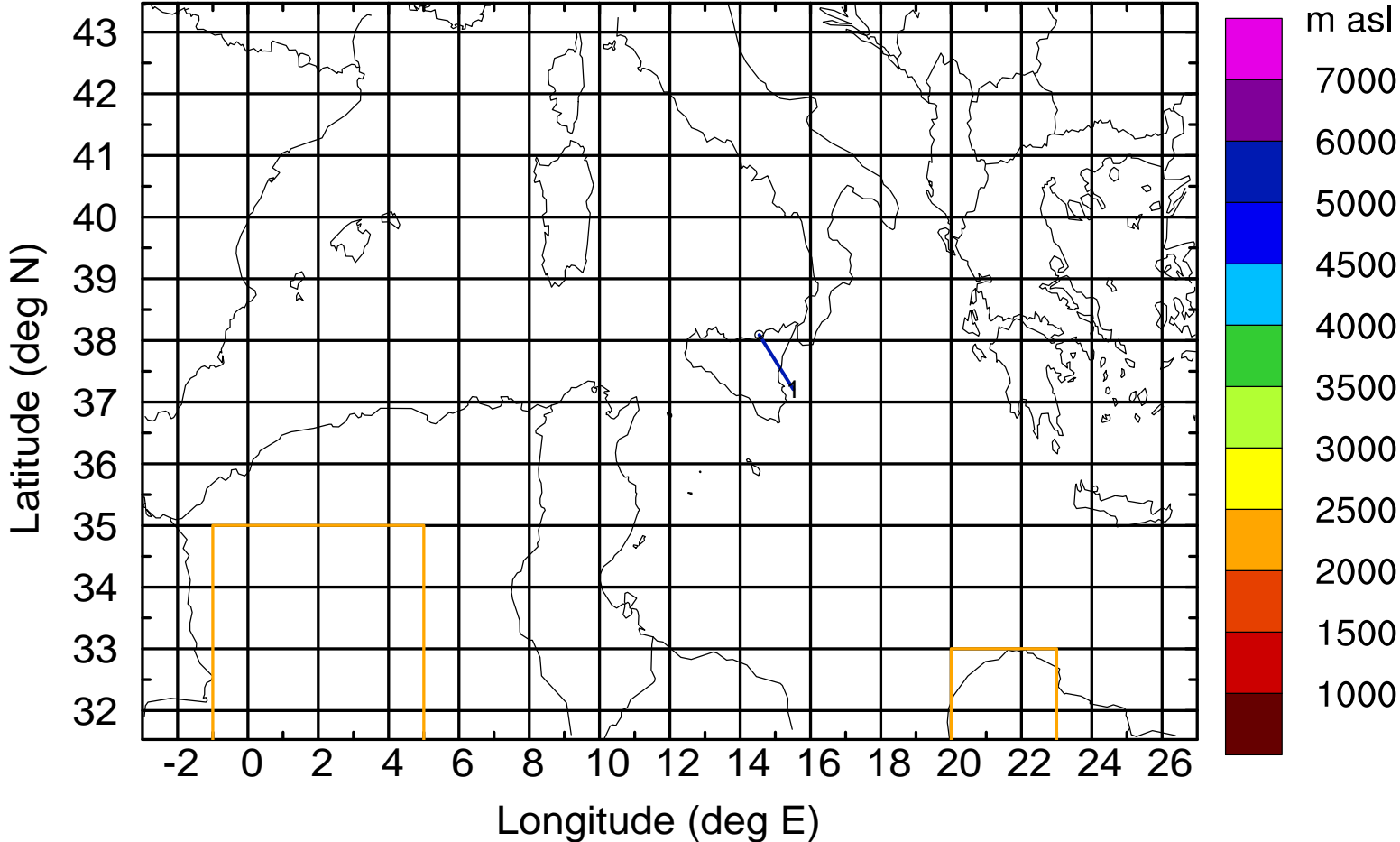
Level #19 of flight 170429a

BWD 20170429/10 -82H = 26/00 UTC



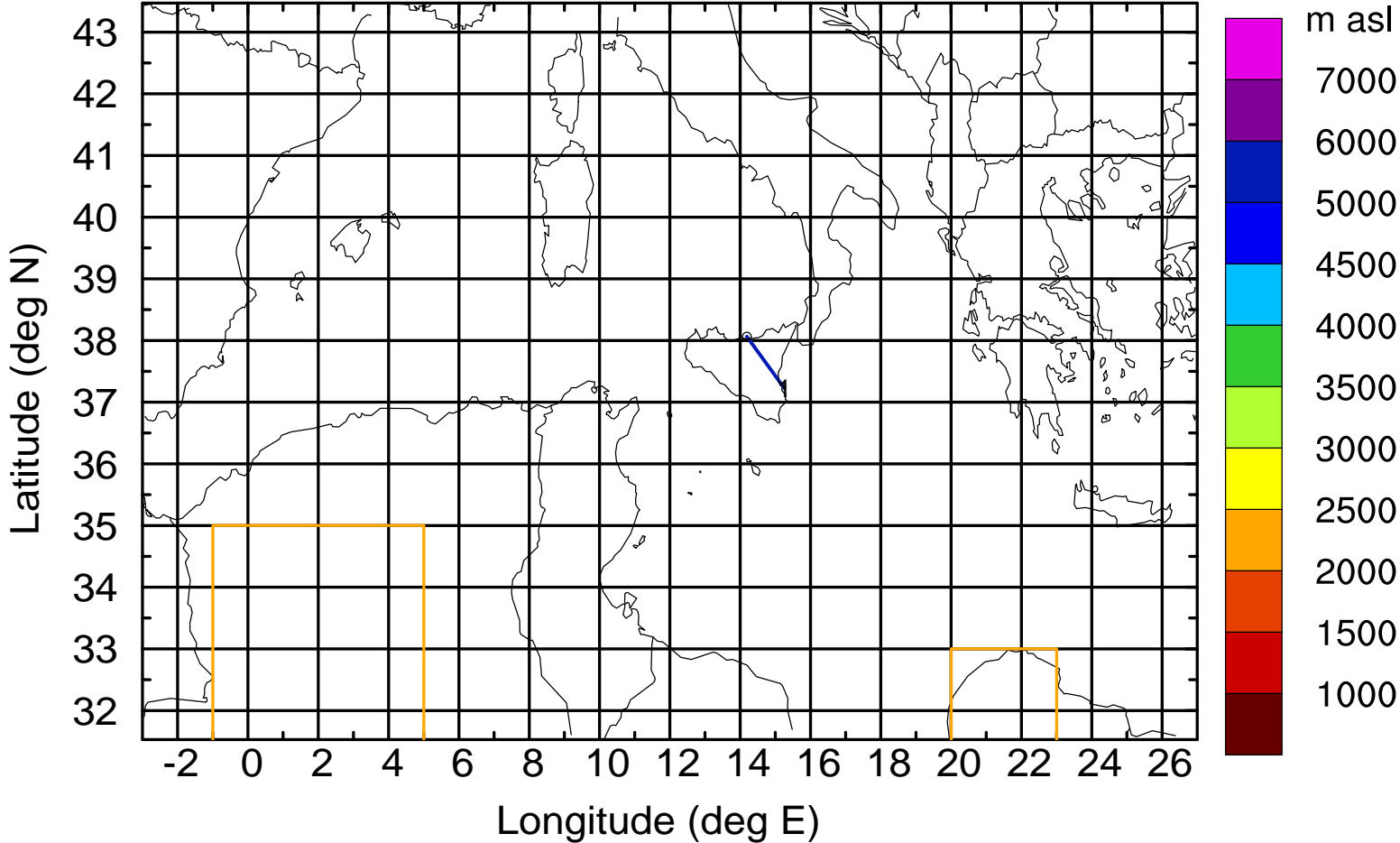
Level #19 of flight 170429a

BWD 20170429/10 -83H = 25/23 UTC



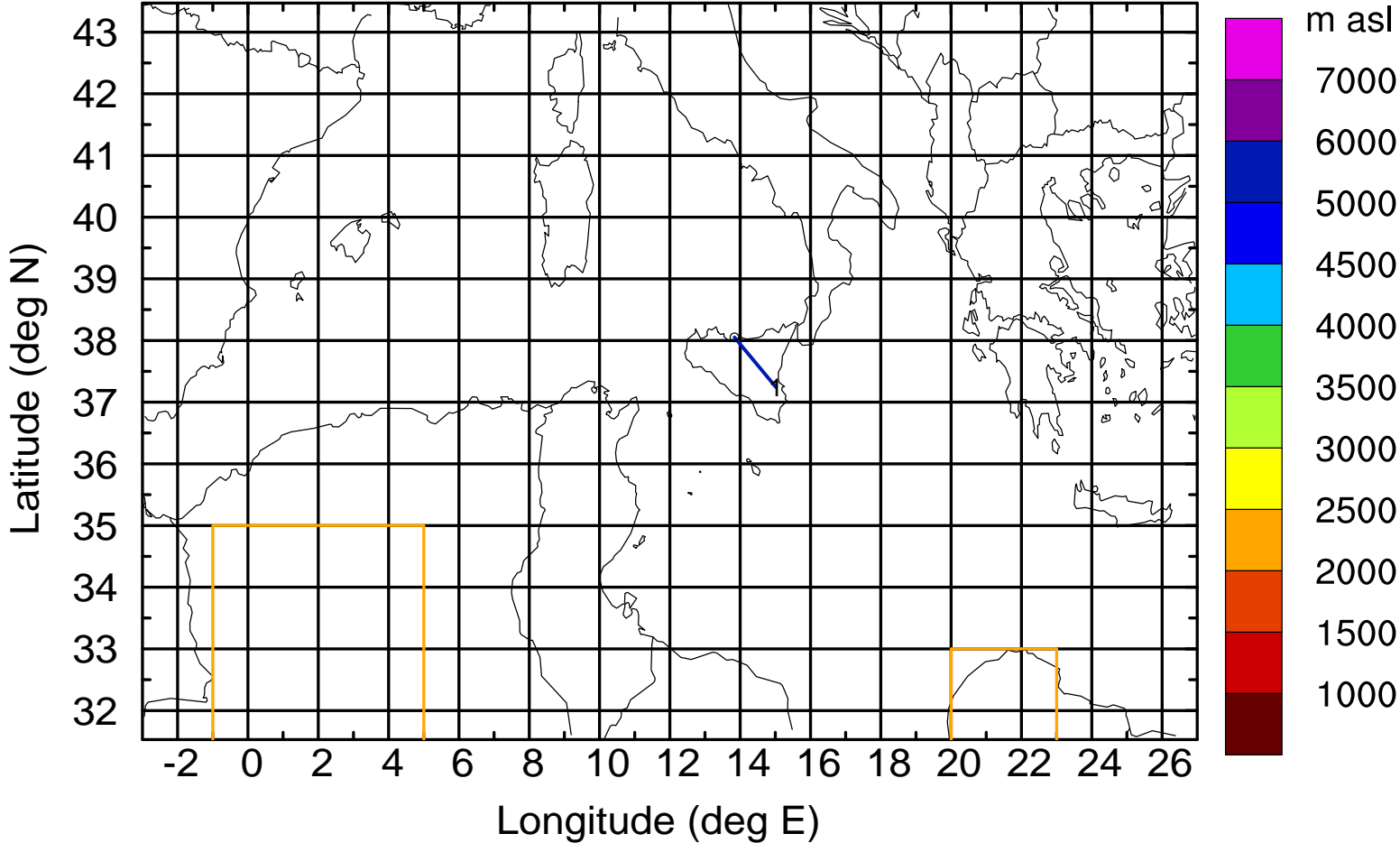
Level #19 of flight 170429a

BWD 20170429/10 -84H = 25/22 UTC



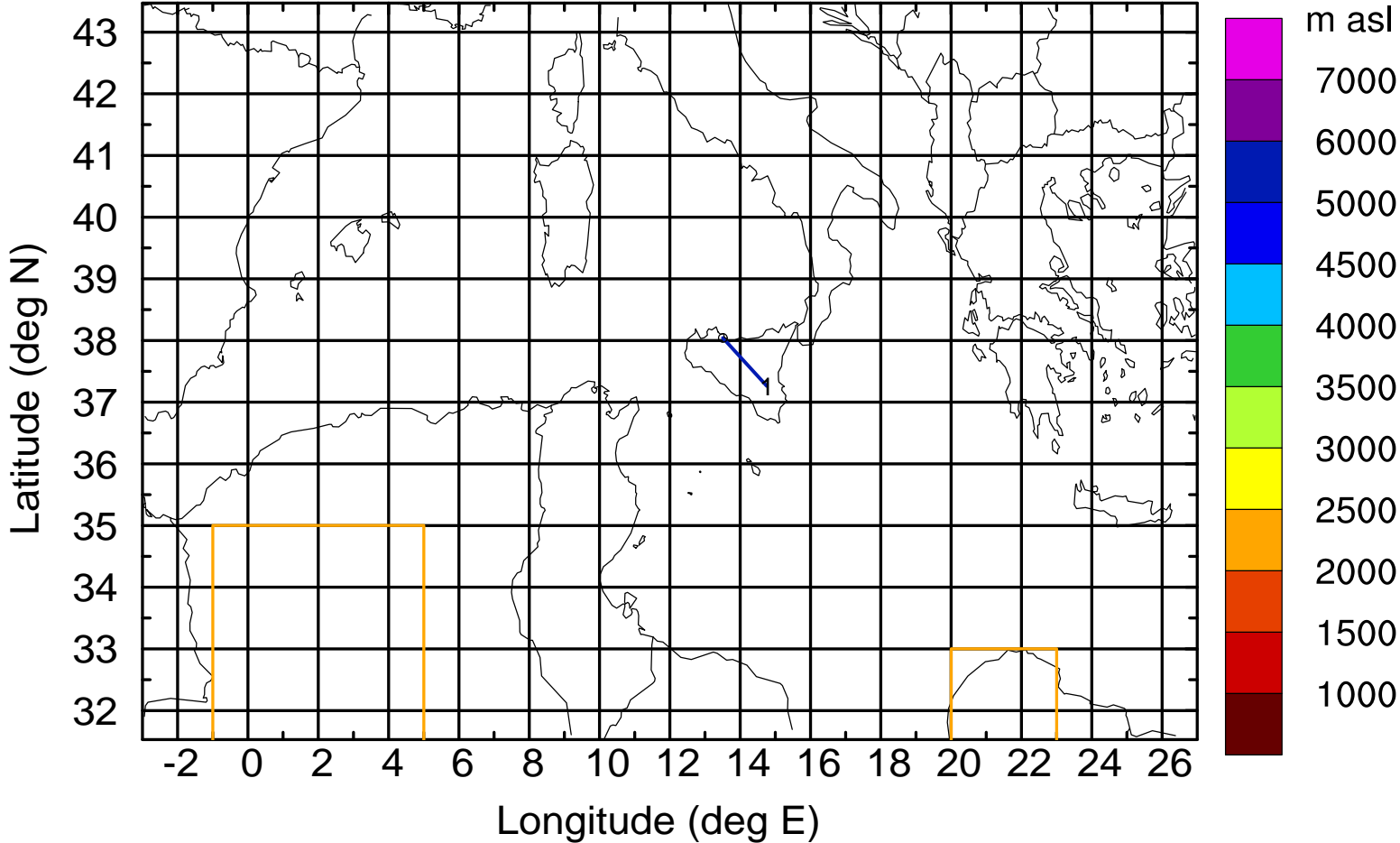
Level #19 of flight 170429a

BWD 20170429/10 -85H = 25/21 UTC



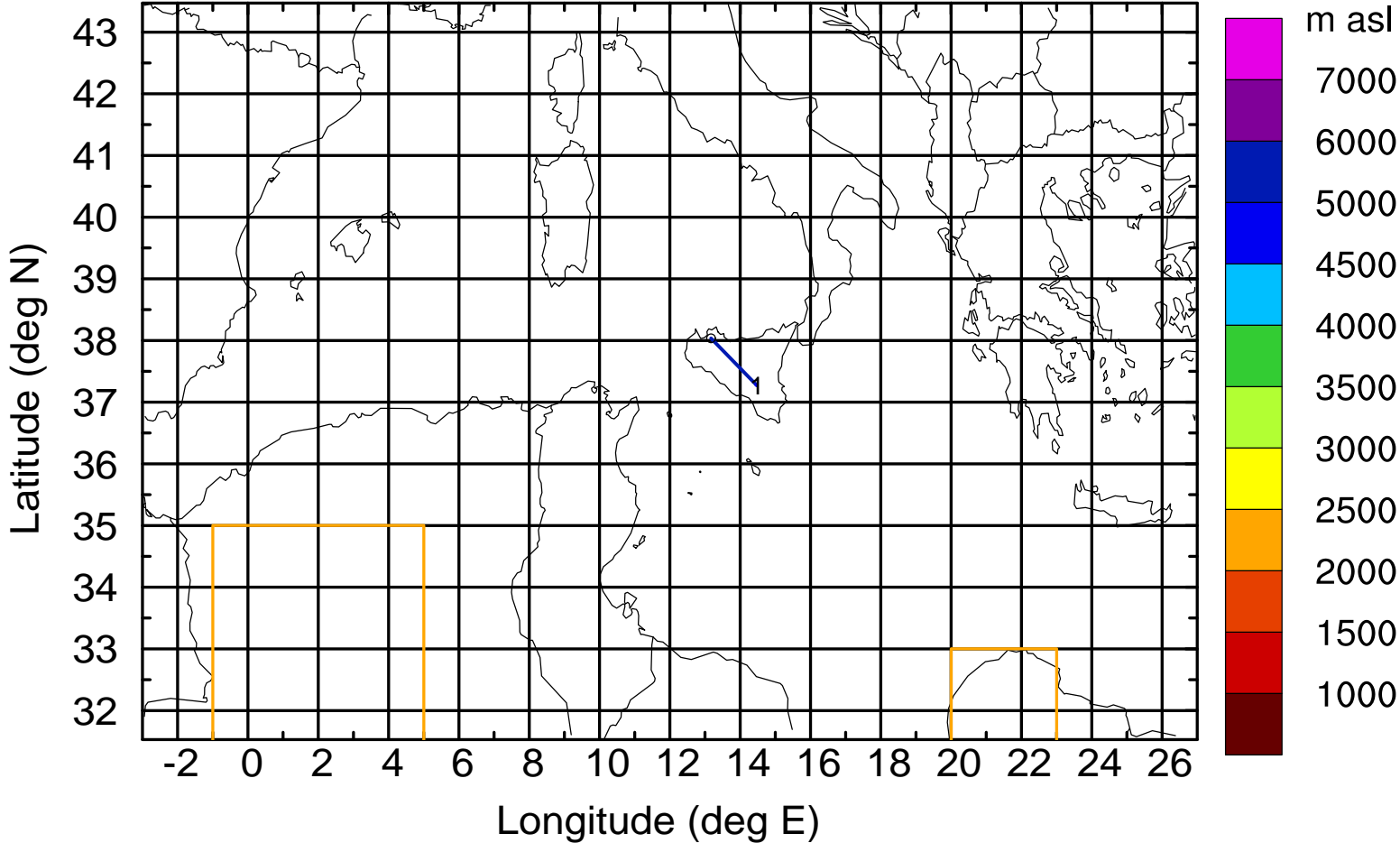
Level #19 of flight 170429a

BWD 20170429/10 -86H = 25/20 UTC



Level #19 of flight 170429a

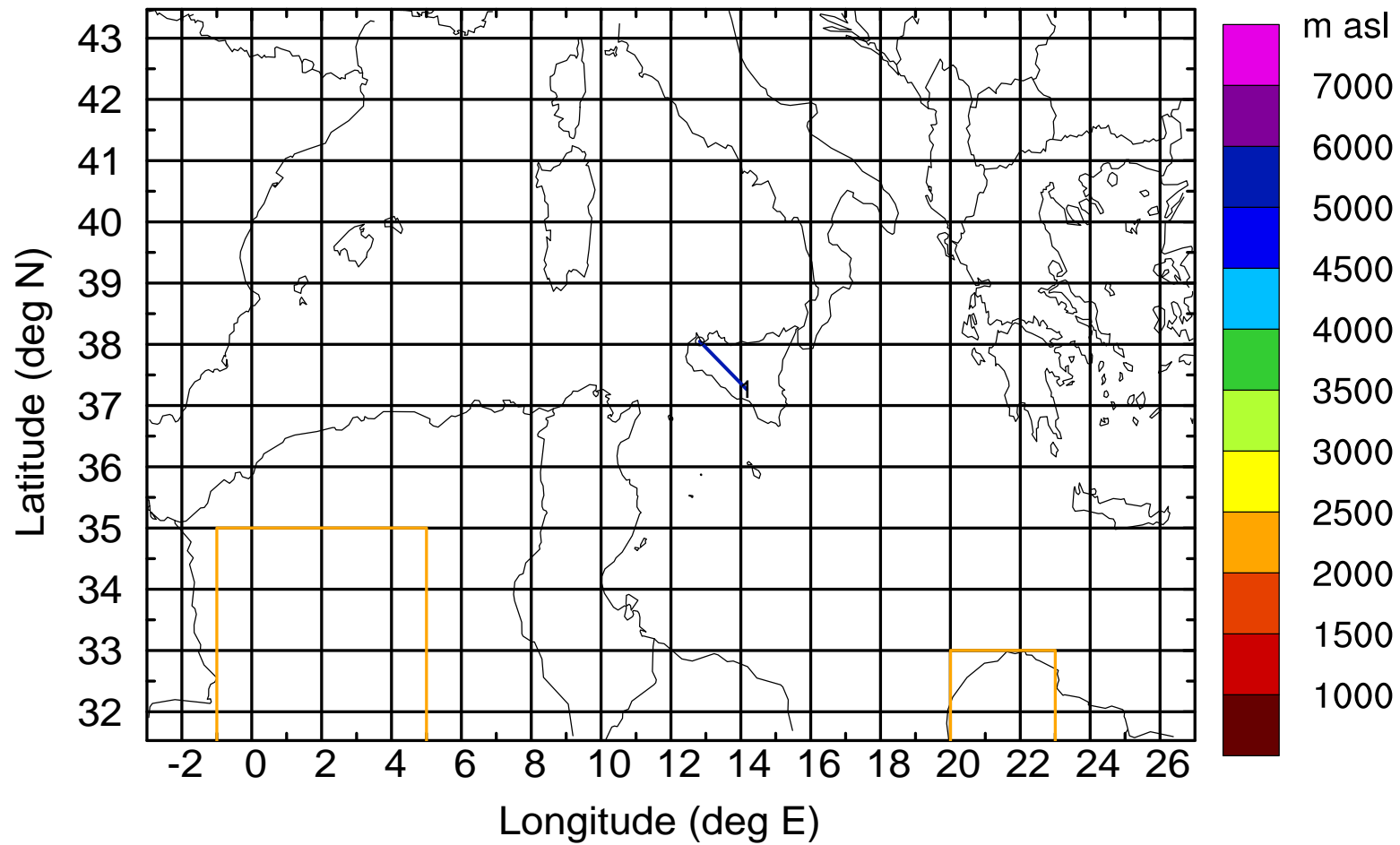
BWD 20170429/10 -87H = 25/19 UTC





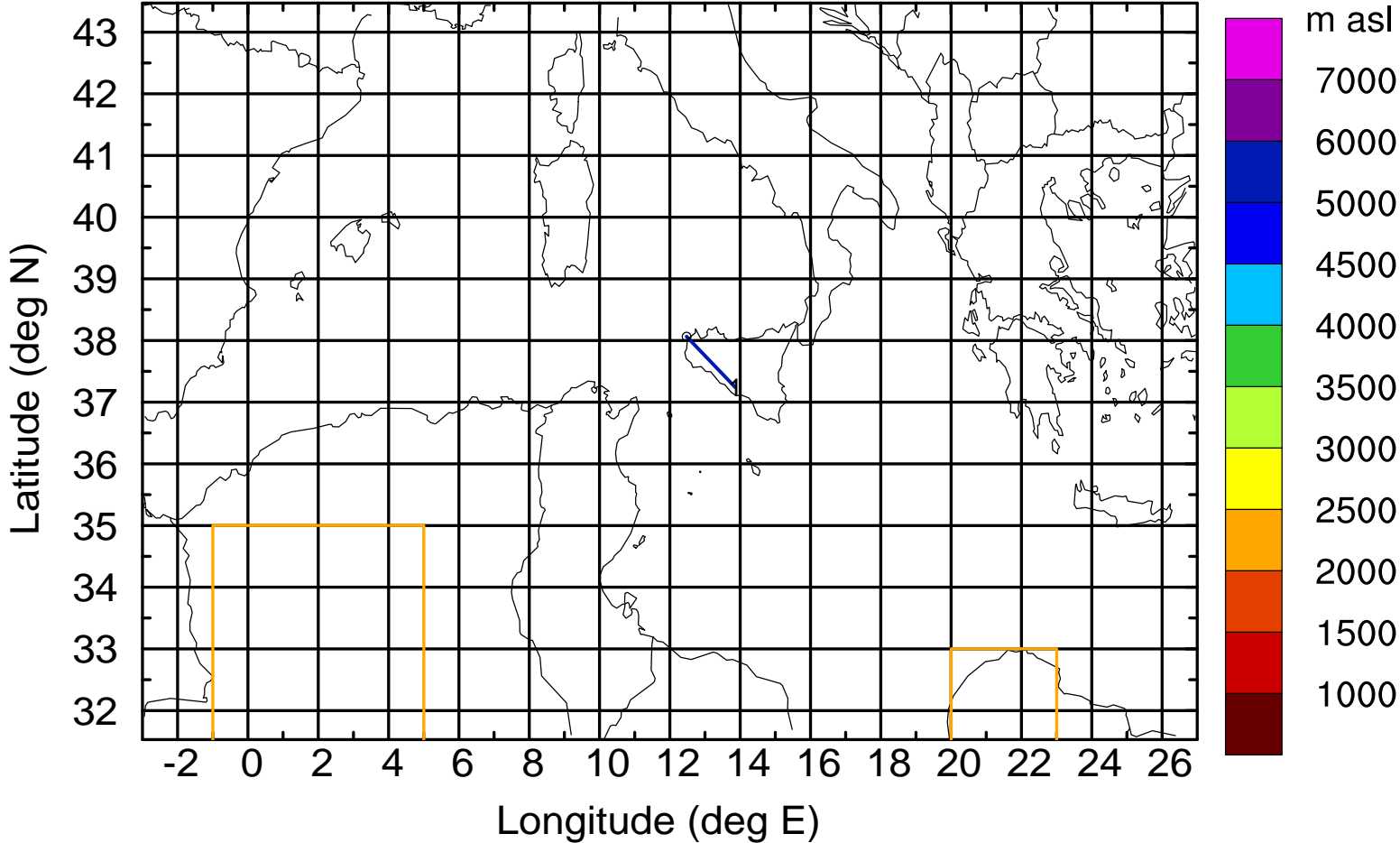
Level #19 of flight 170429a

BWD 20170429/10 -88H = 25/18 UTC



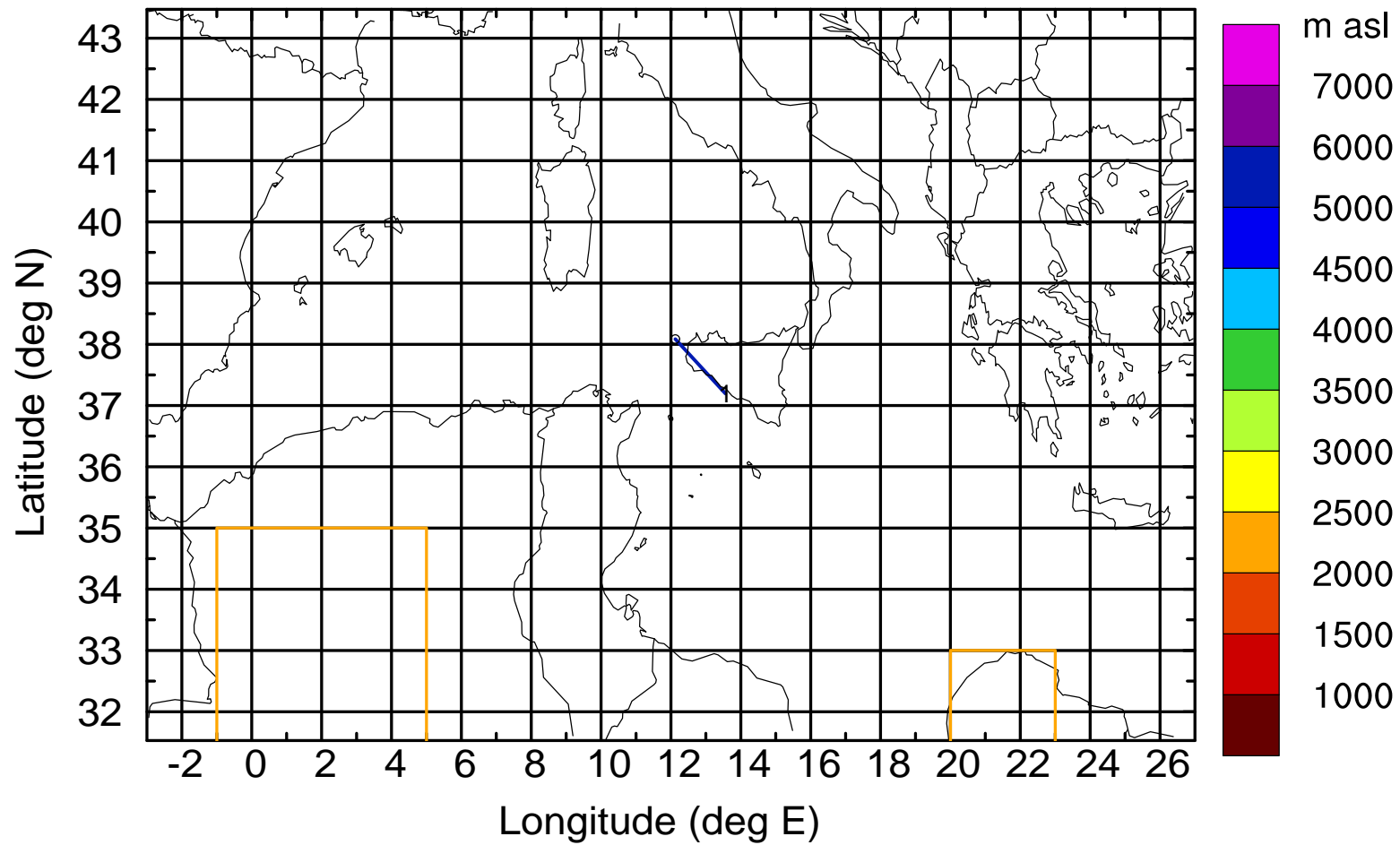
Level #19 of flight 170429a

BWD 20170429/10 -89H = 25/17 UTC



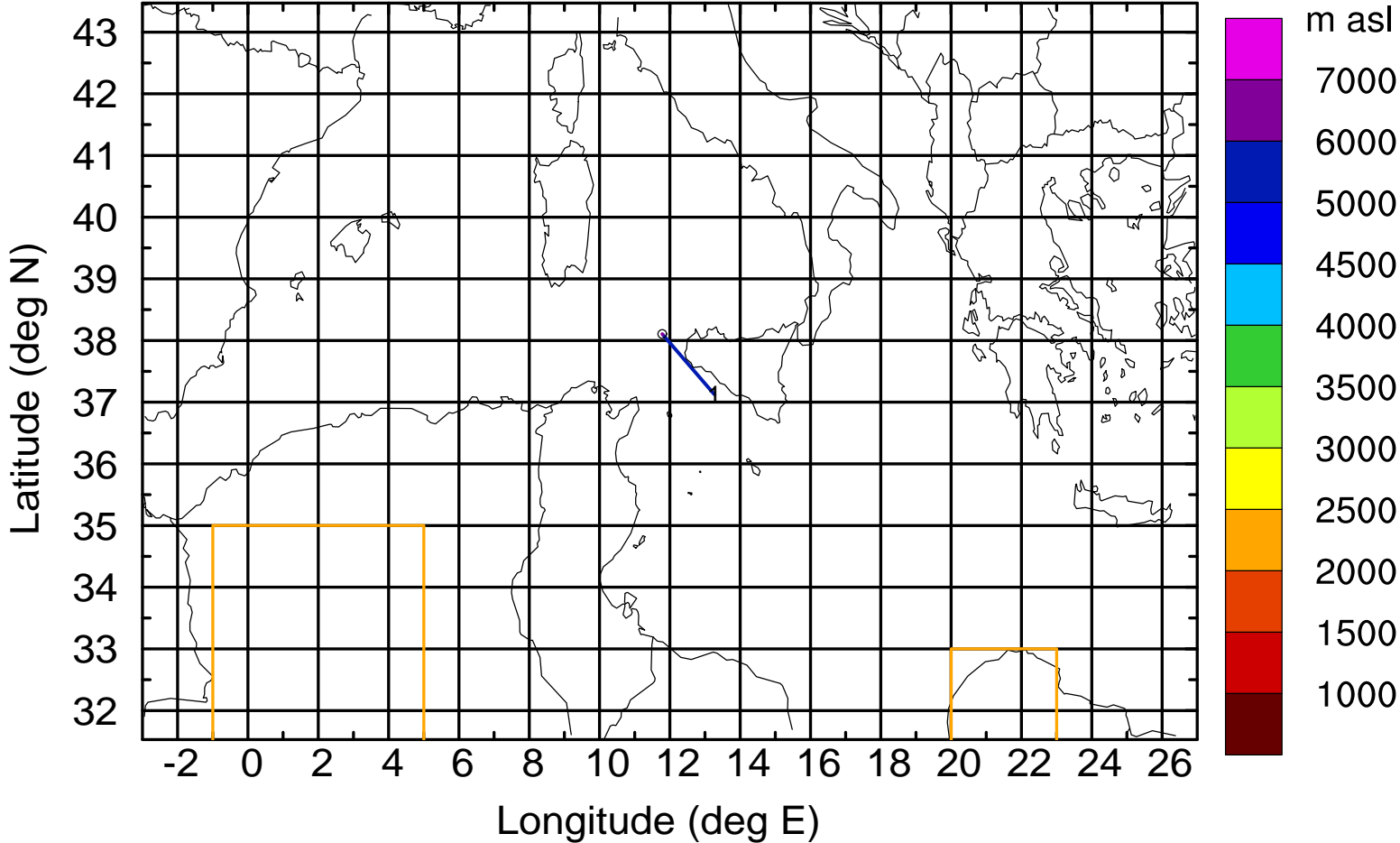
Level #19 of flight 170429a

BWD 20170429/10 -90H = 25/16 UTC



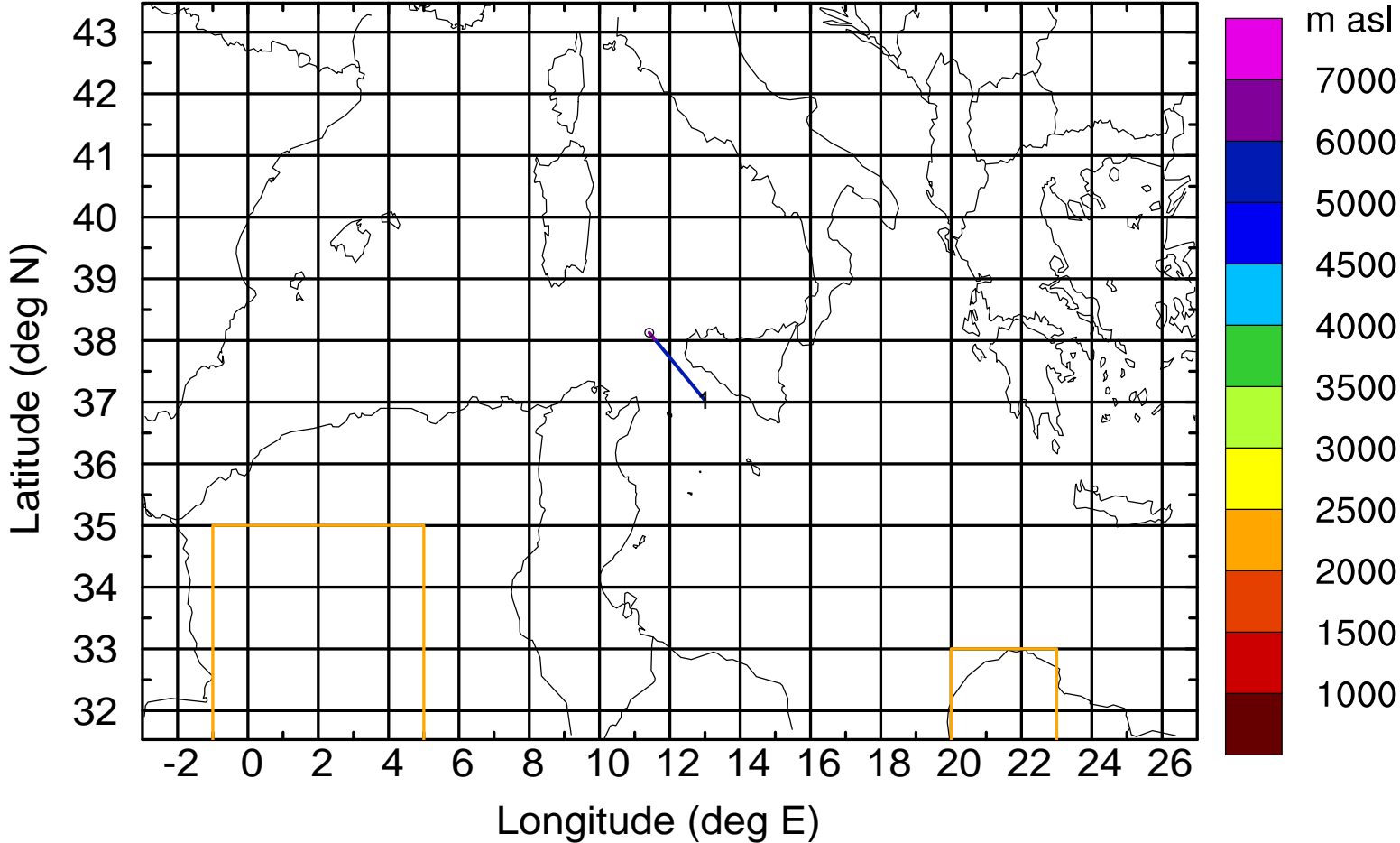
Level #19 of flight 170429a

BWD 20170429/10 -91H = 25/15 UTC



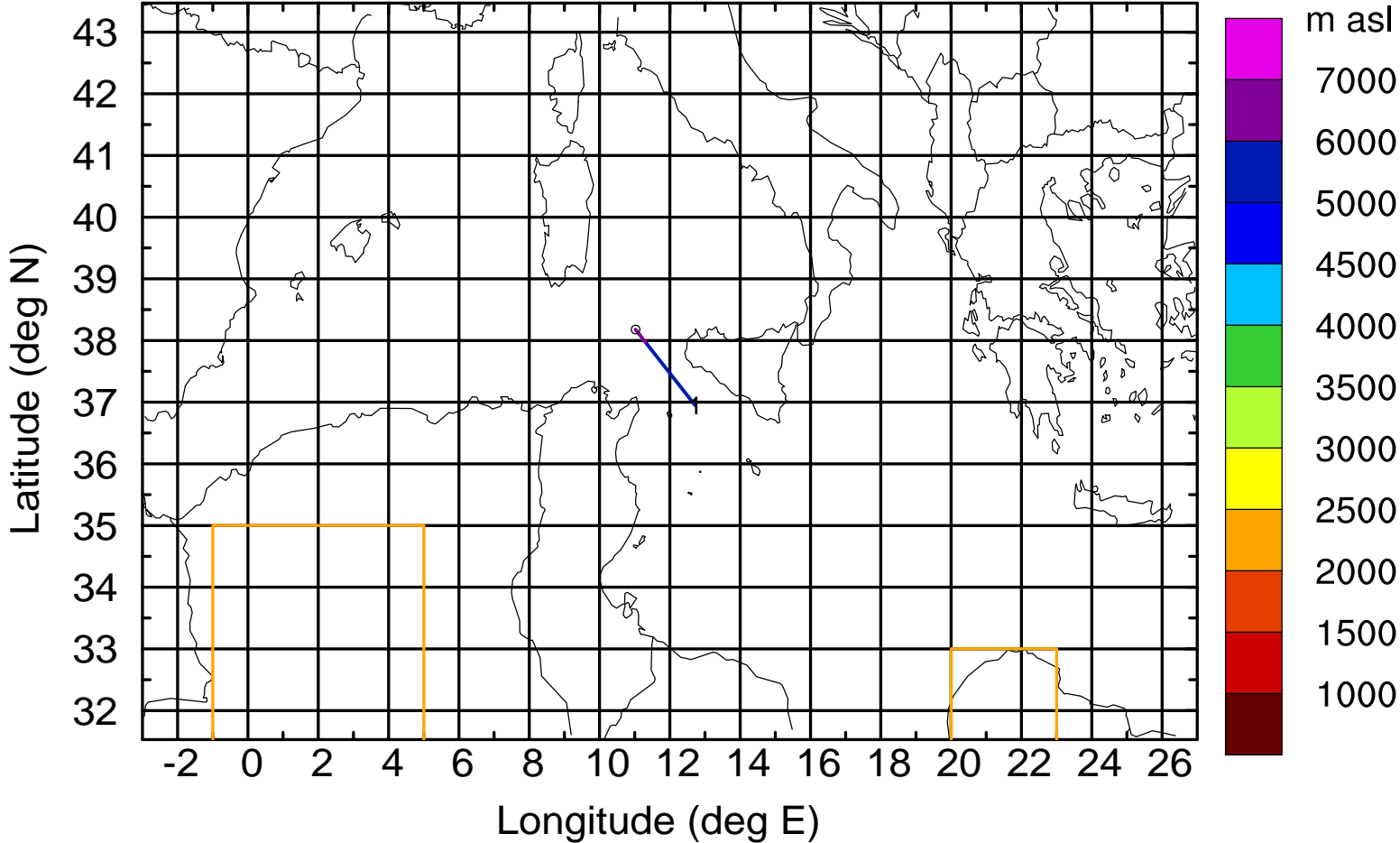
Level #19 of flight 170429a

BWD 20170429/10 -92H = 25/14 UTC



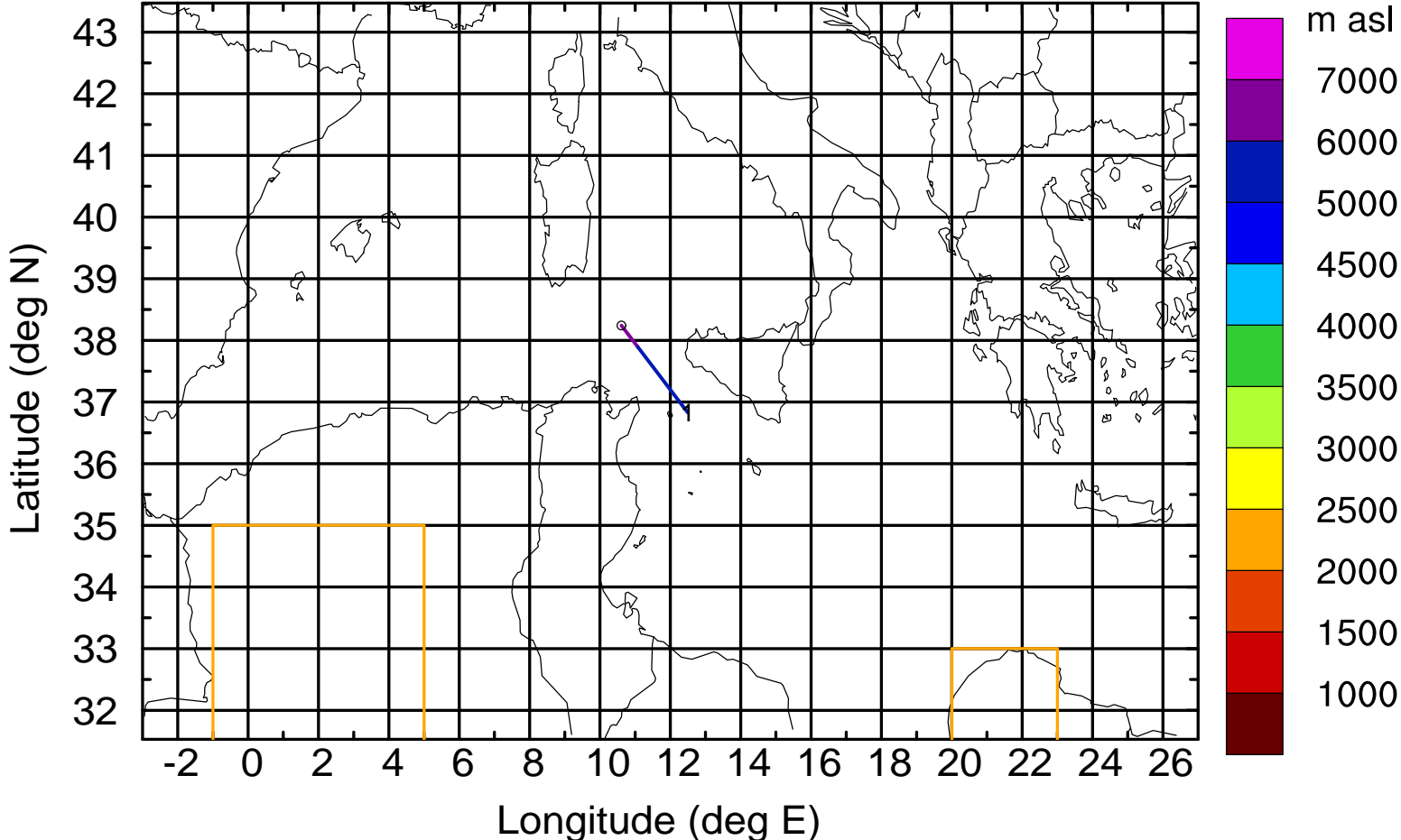
Level #19 of flight 170429a

BWD 20170429/10 -93H = 25/13 UTC



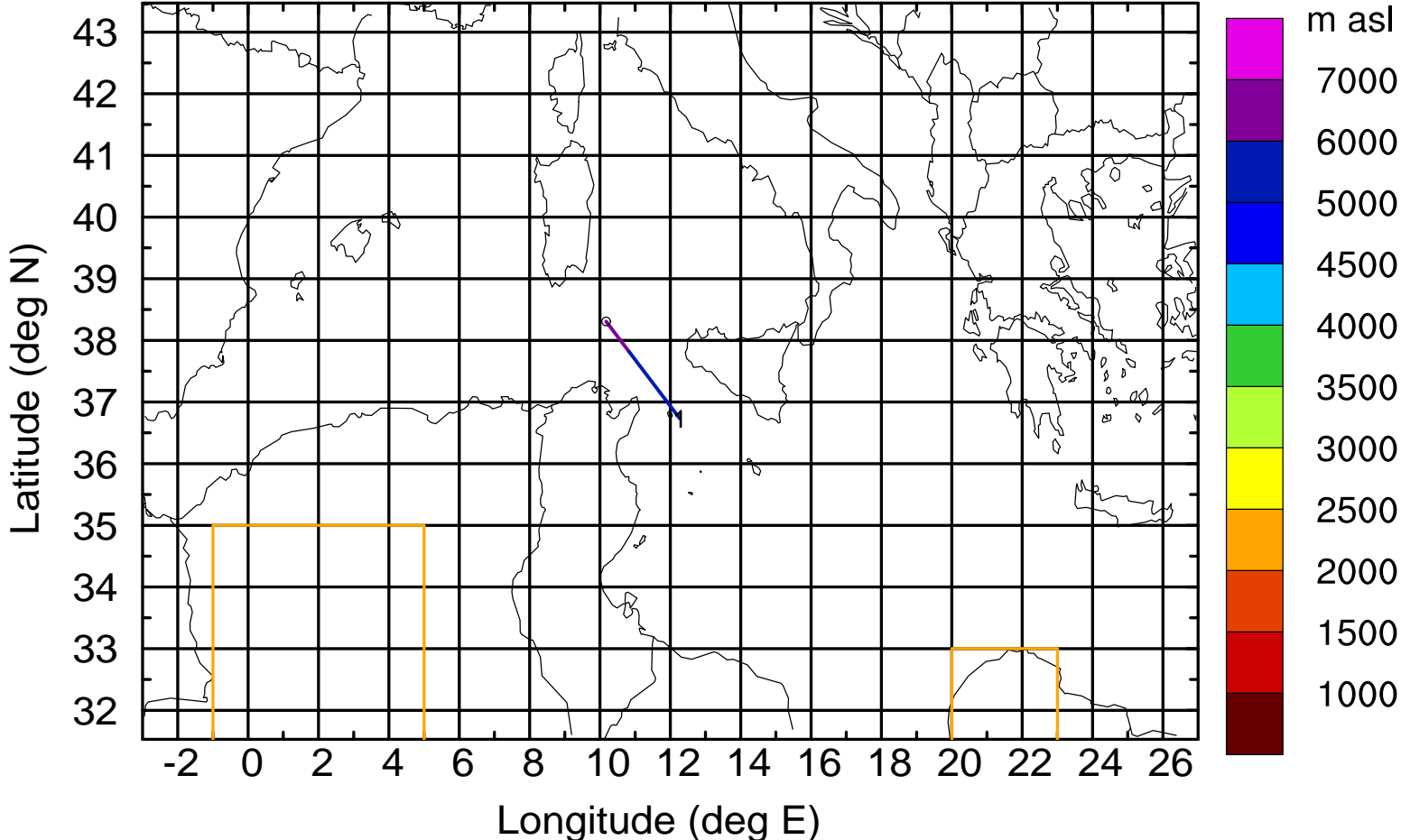
Level #19 of flight 170429a

BWD 20170429/10 -94H = 25/12 UTC



Level #19 of flight 170429a

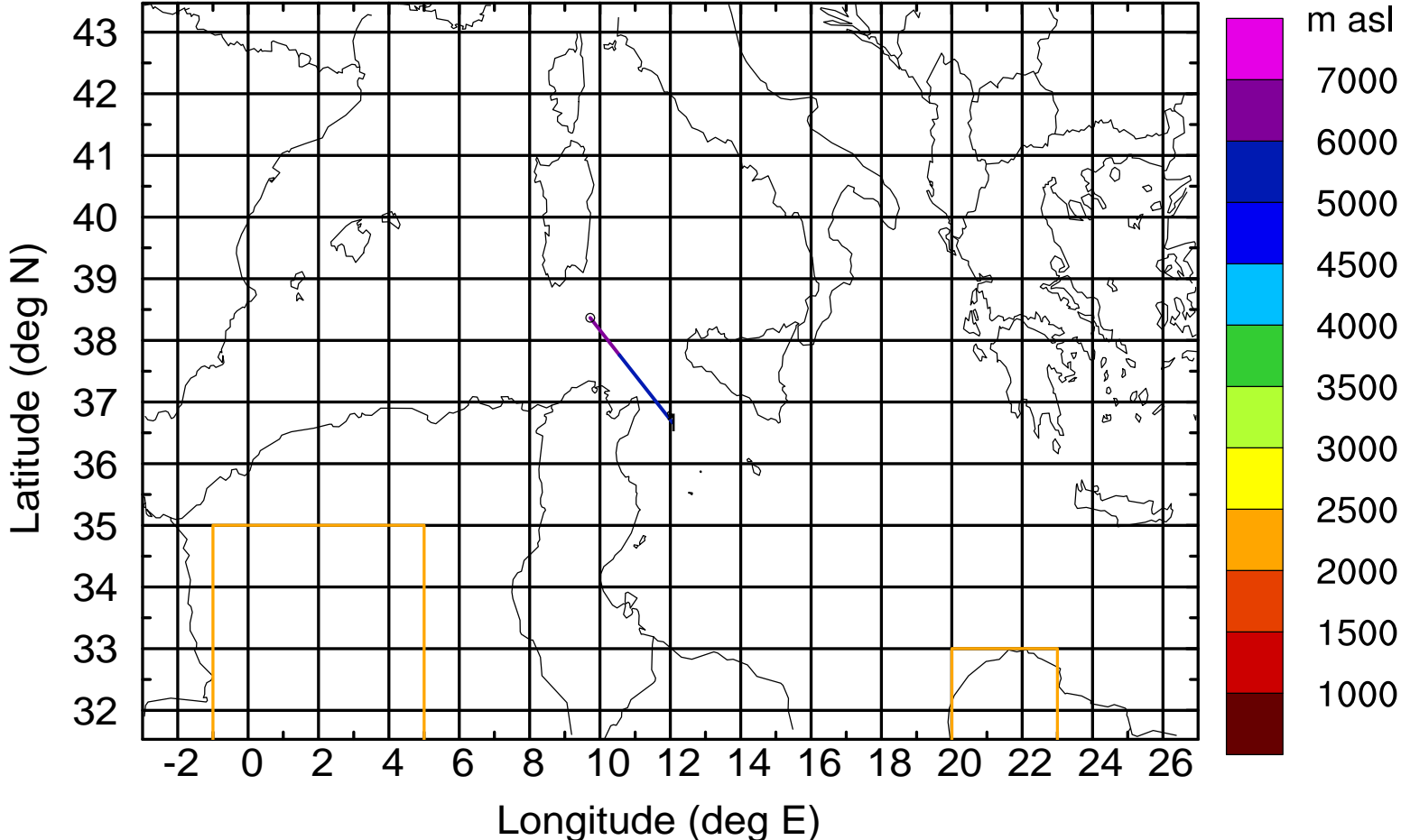
BWD 20170429/10 -95H = 25/11 UTC





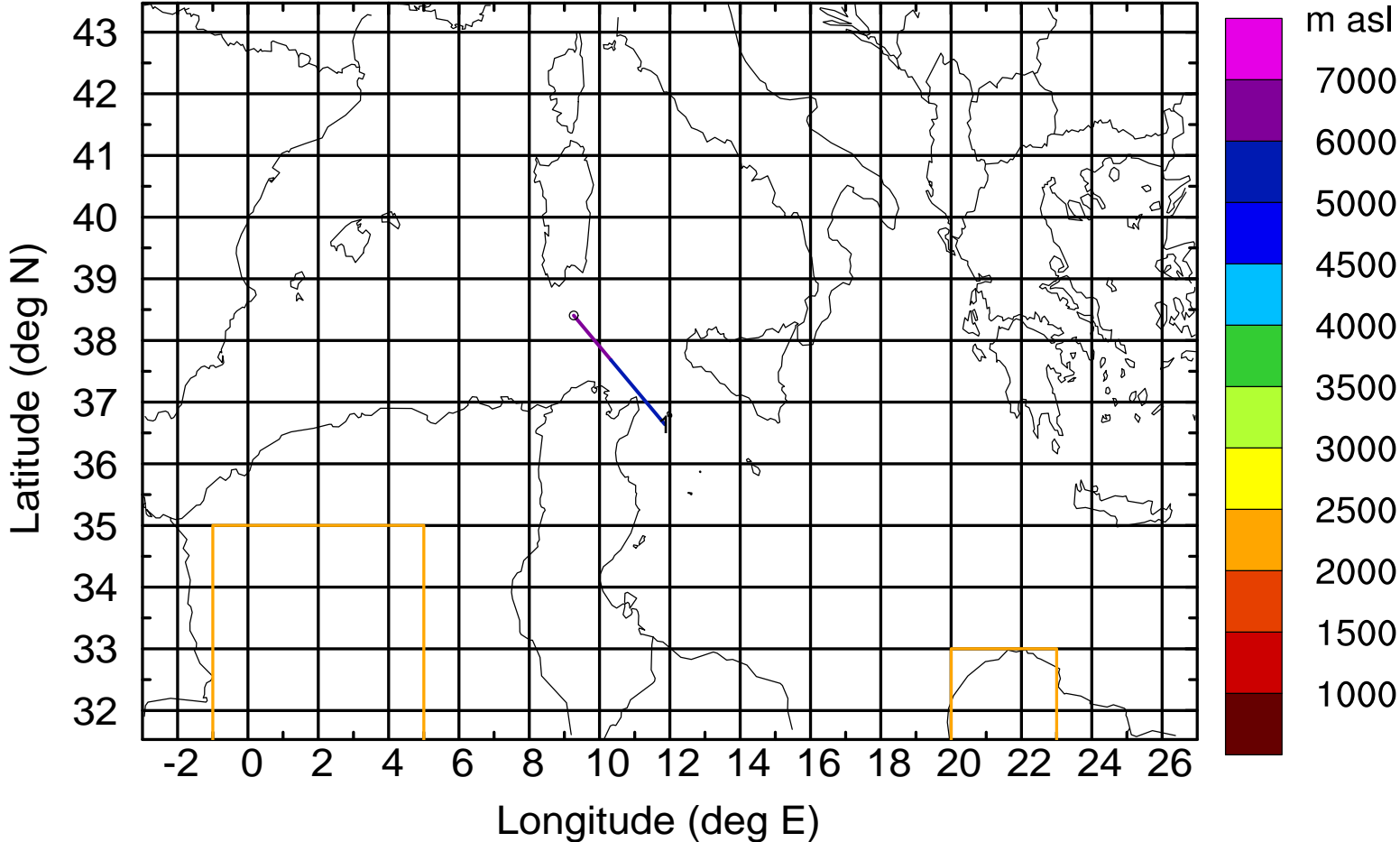
Level #19 of flight 170429a

BWD 20170429/10 -96H = 25/10 UTC



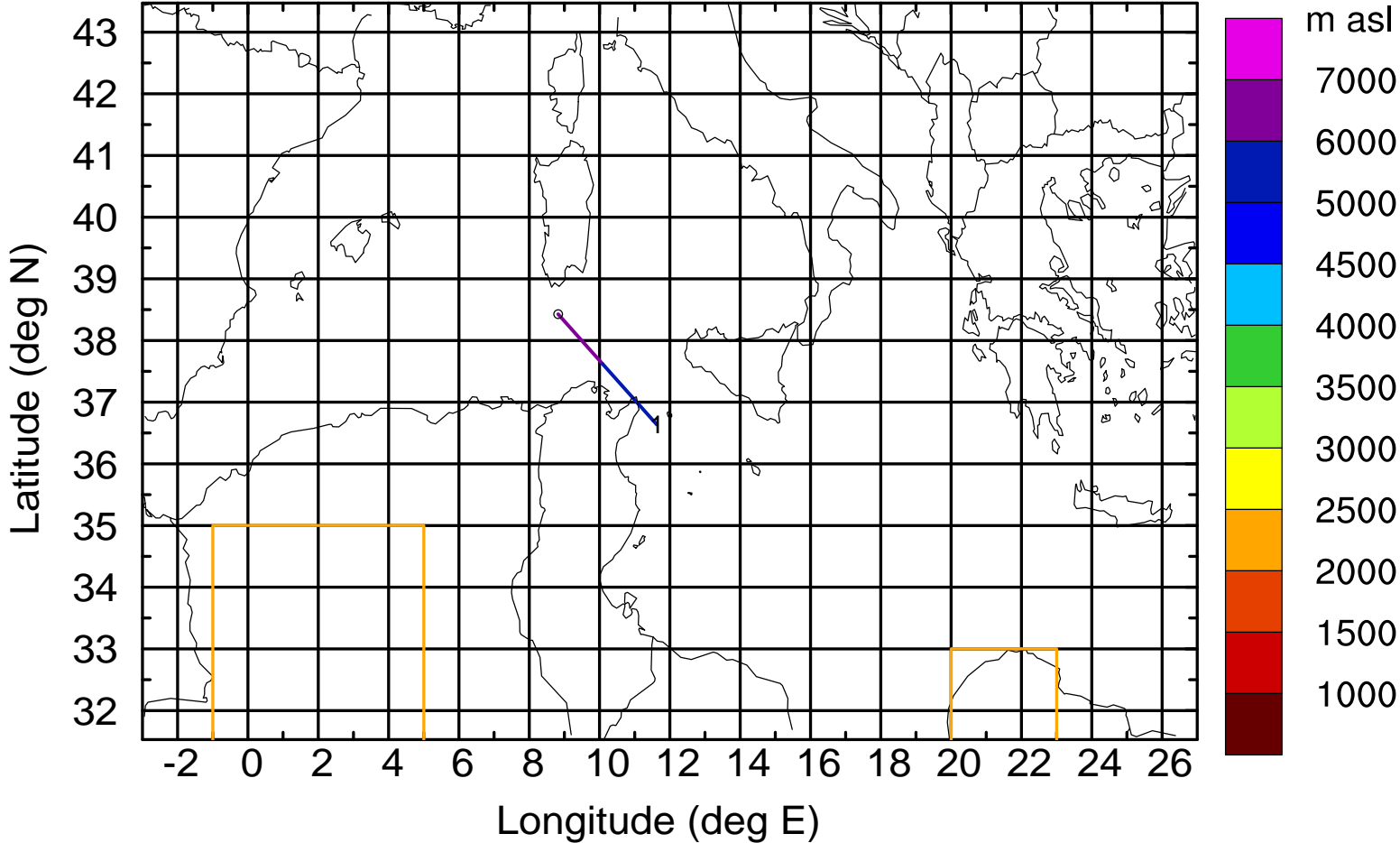
Level #19 of flight 170429a

BWD 20170429/10 -97H = 25/09 UTC



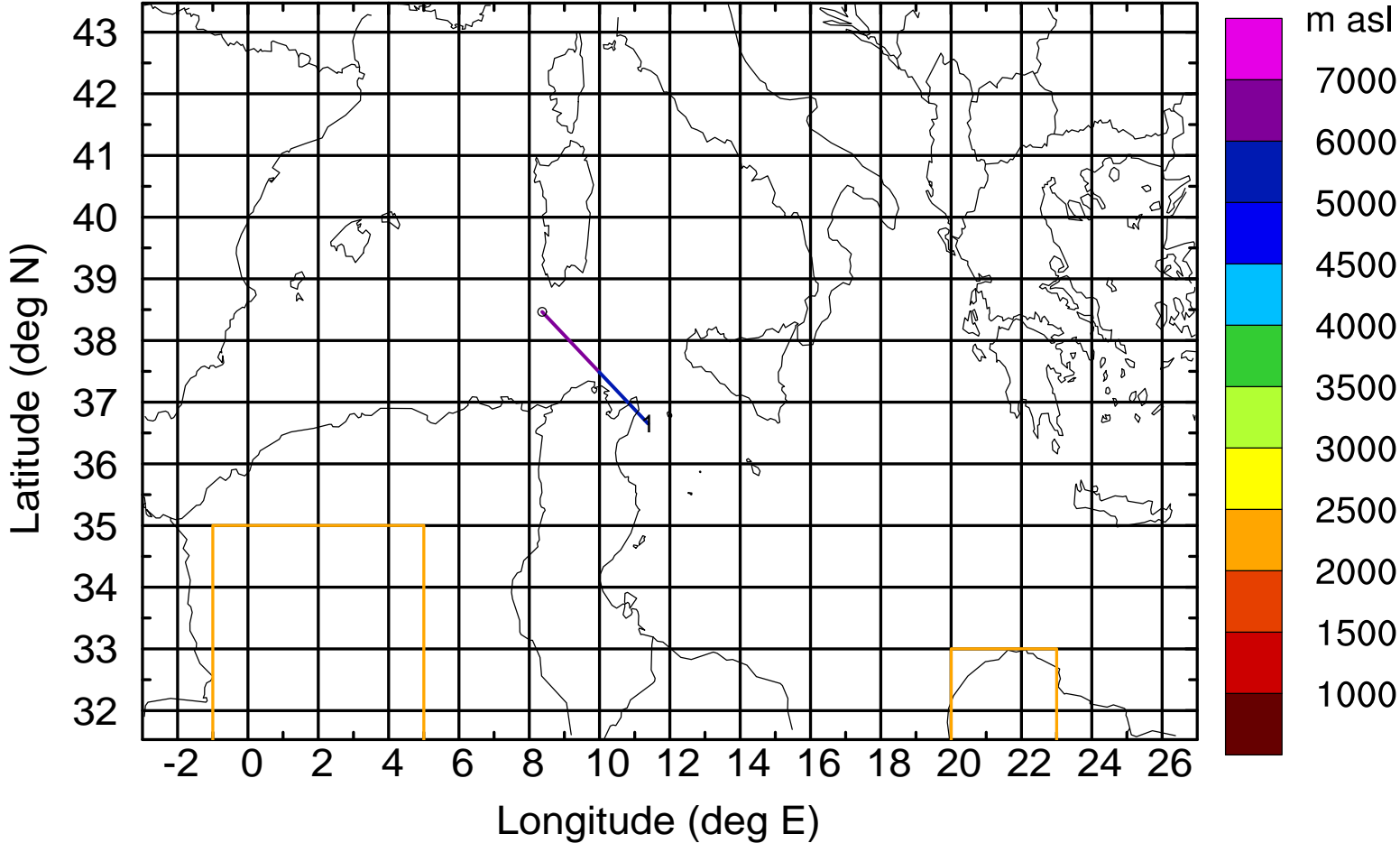
Level #19 of flight 170429a

BWD 20170429/10 -98H = 25/08 UTC



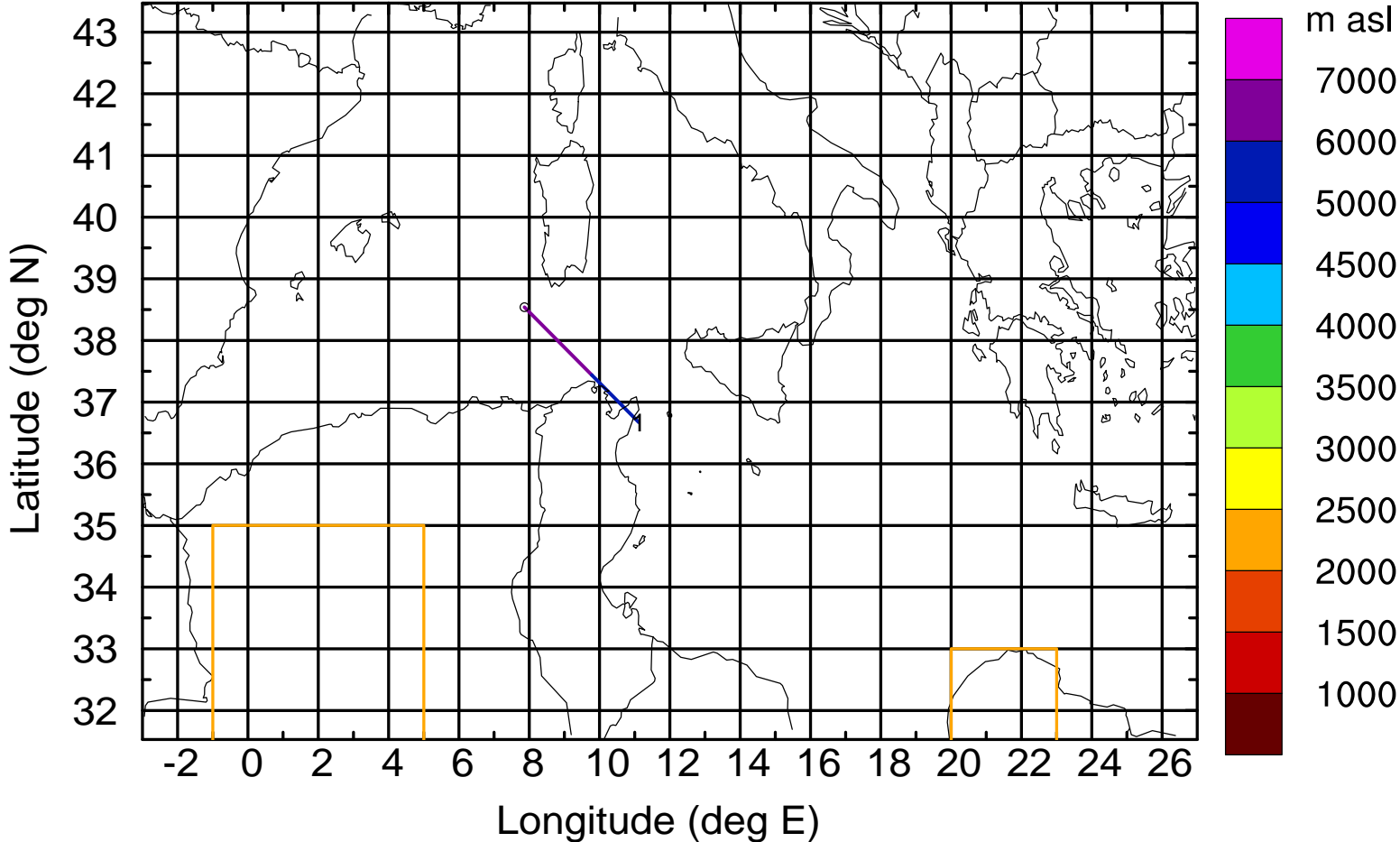
Level #19 of flight 170429a

BWD 20170429/10 -99H = 25/07 UTC



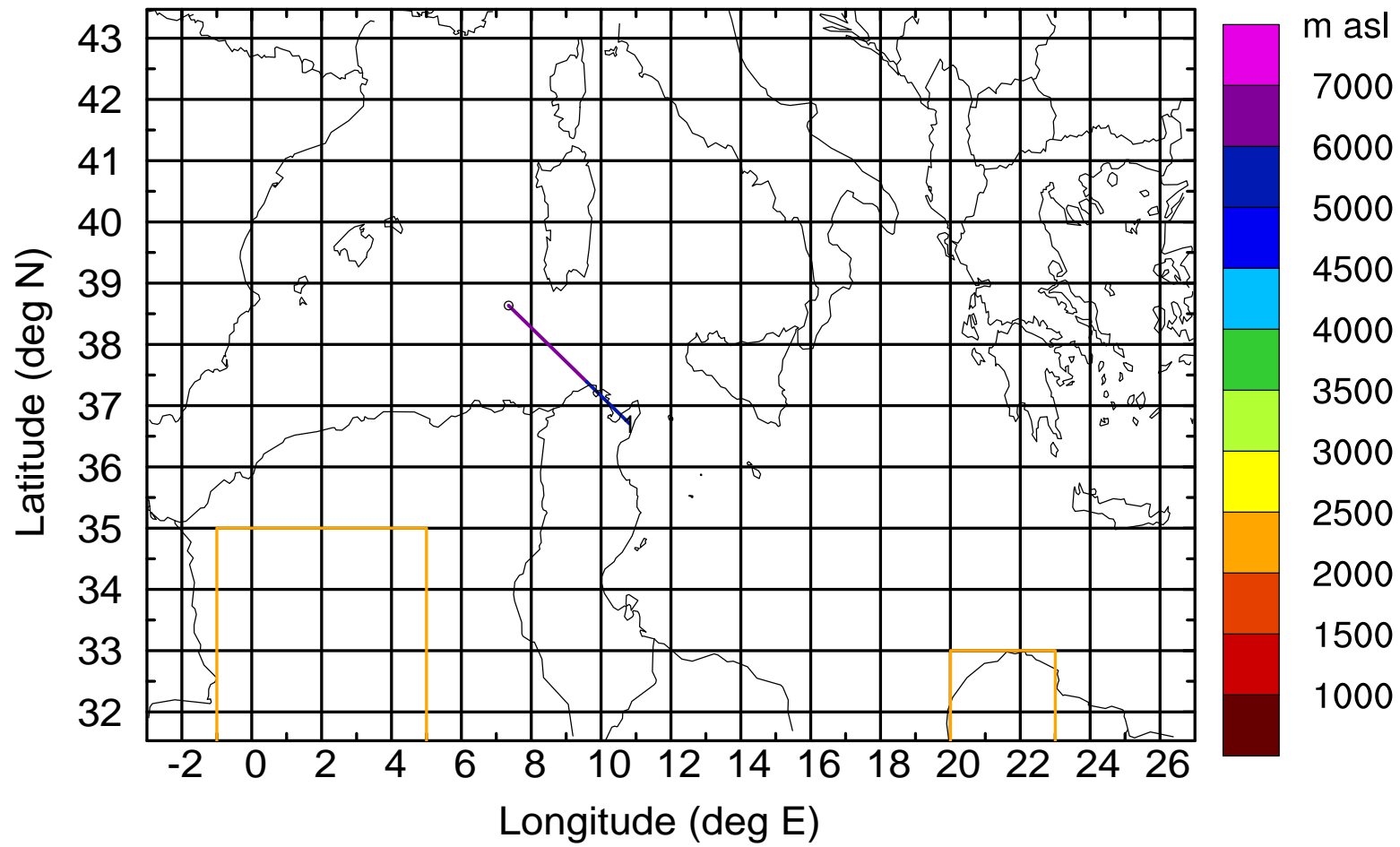
Level #19 of flight 170429a

BWD 20170429/10-100H = 25/06 UTC



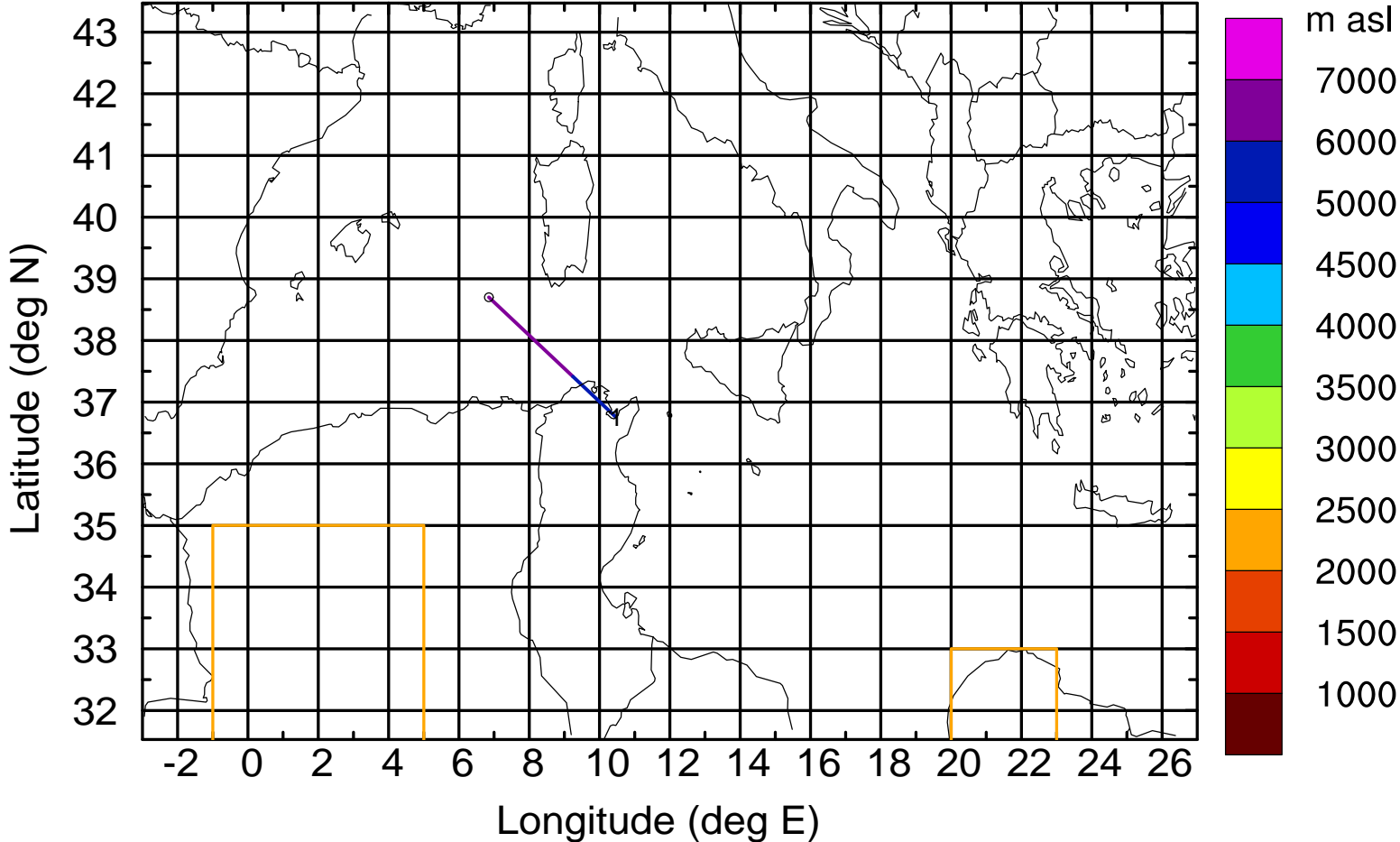
Level #19 of flight 170429a

BWD 20170429/10-101H = 25/05 UTC



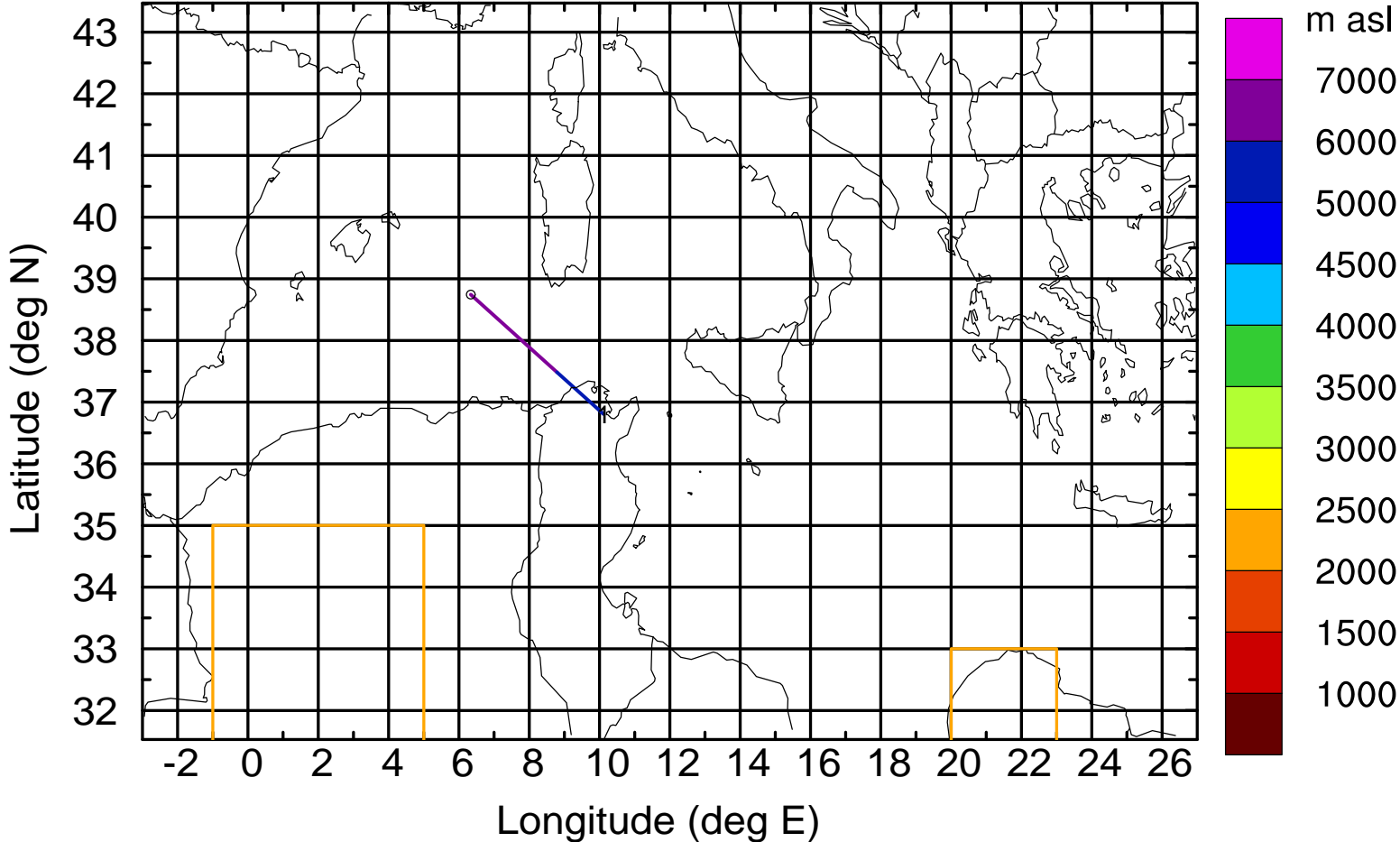
Level #19 of flight 170429a

BWD 20170429/10-102H = 25/04 UTC



Level #19 of flight 170429a

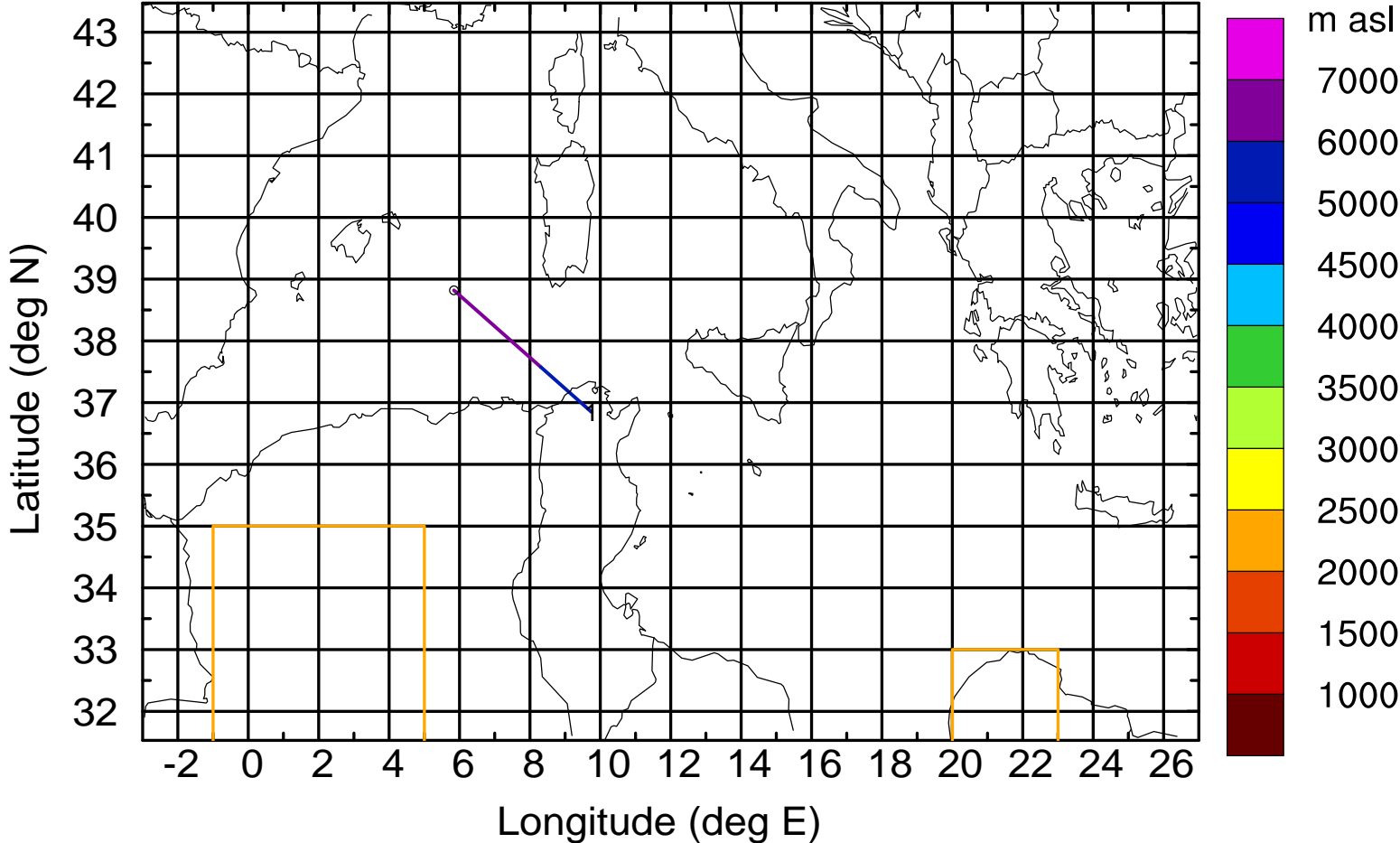
BWD 20170429/10-103H = 25/03 UTC





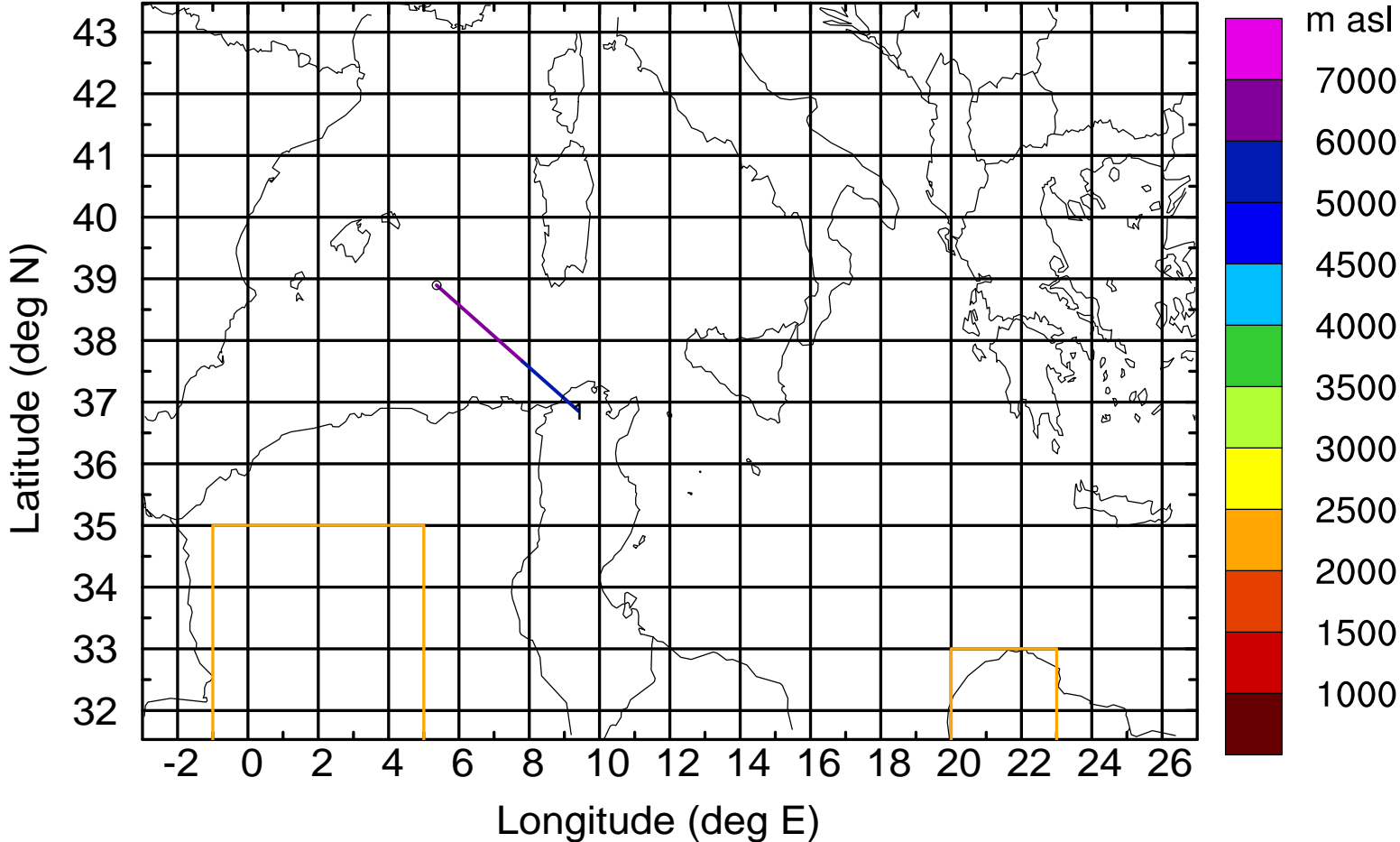
Level #19 of flight 170429a

BWD 20170429/10-104H = 25/02 UTC



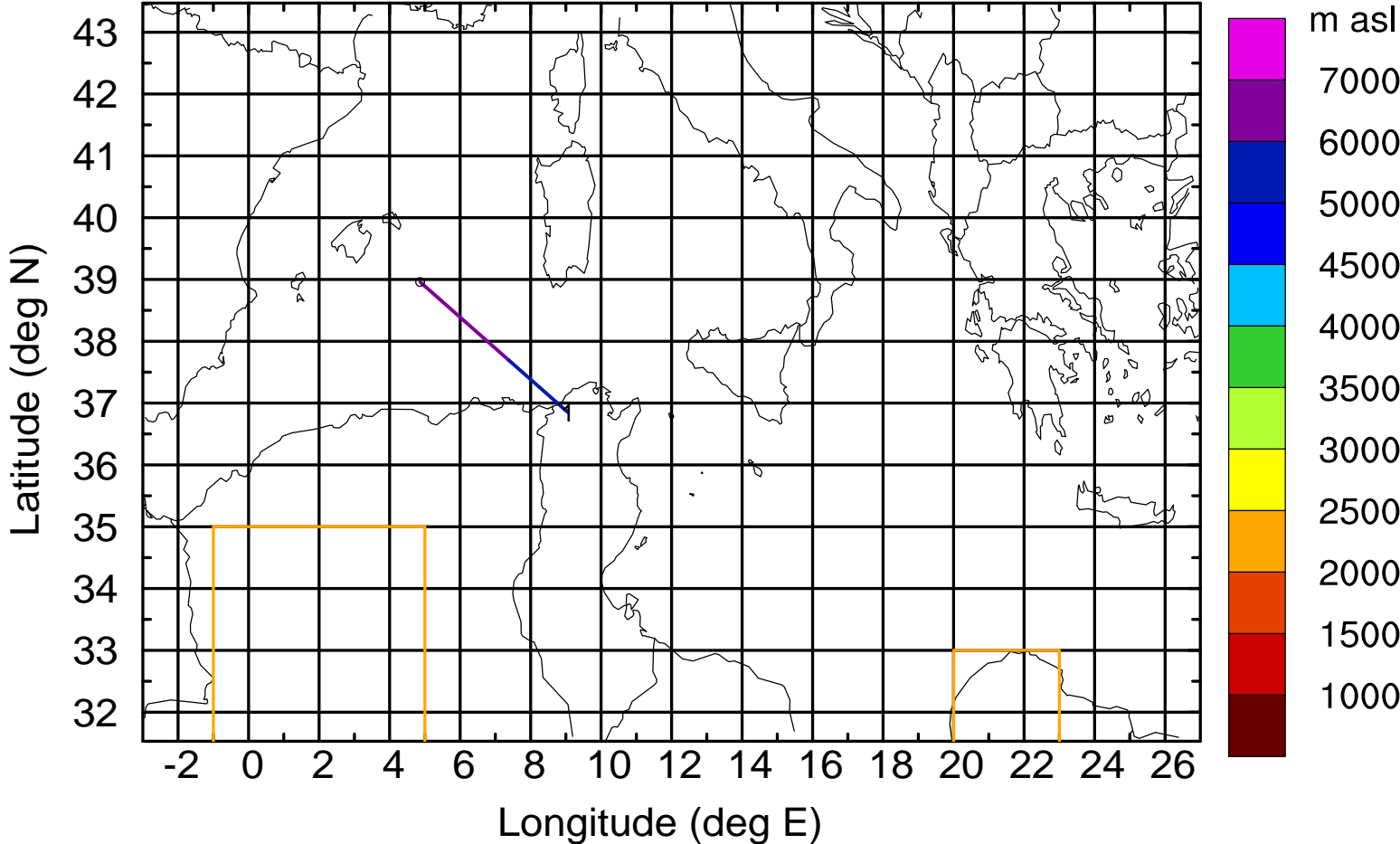
Level #19 of flight 170429a

BWD 20170429/10-105H = 25/01 UTC



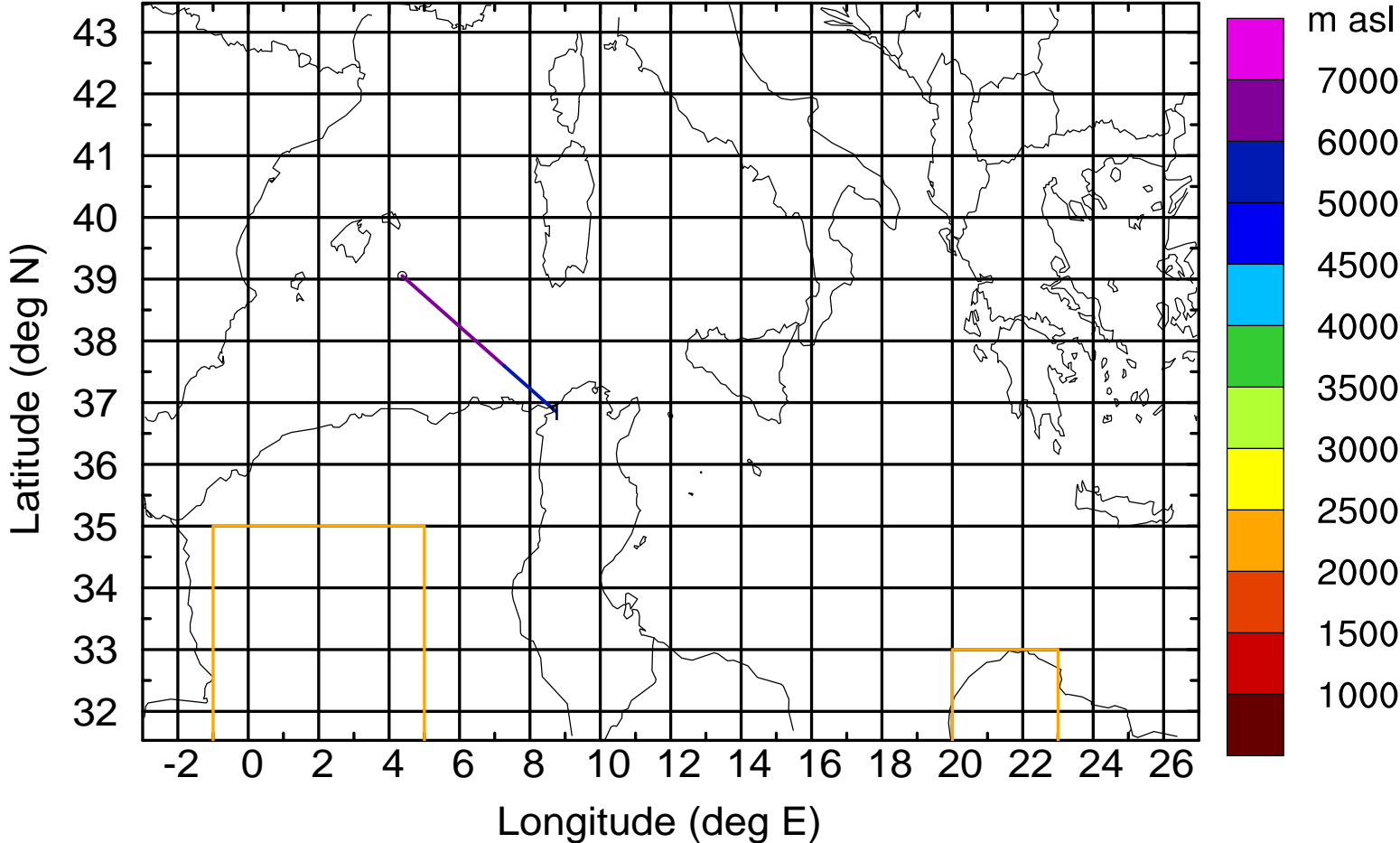
Level #19 of flight 170429a

BWD 20170429/10-106H = 25/00 UTC



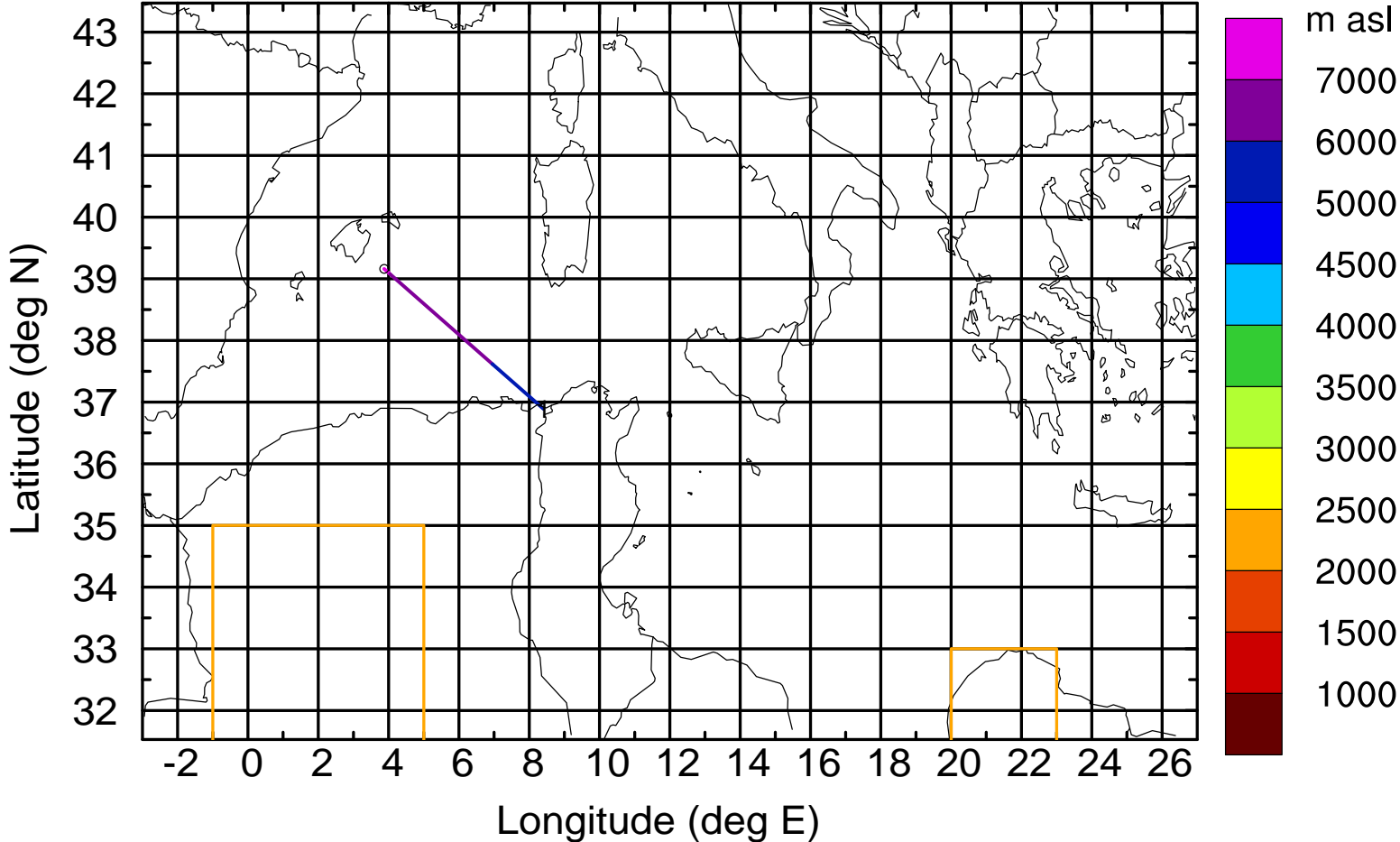
Level #19 of flight 170429a

BWD 20170429/10-107H = 24/23 UTC



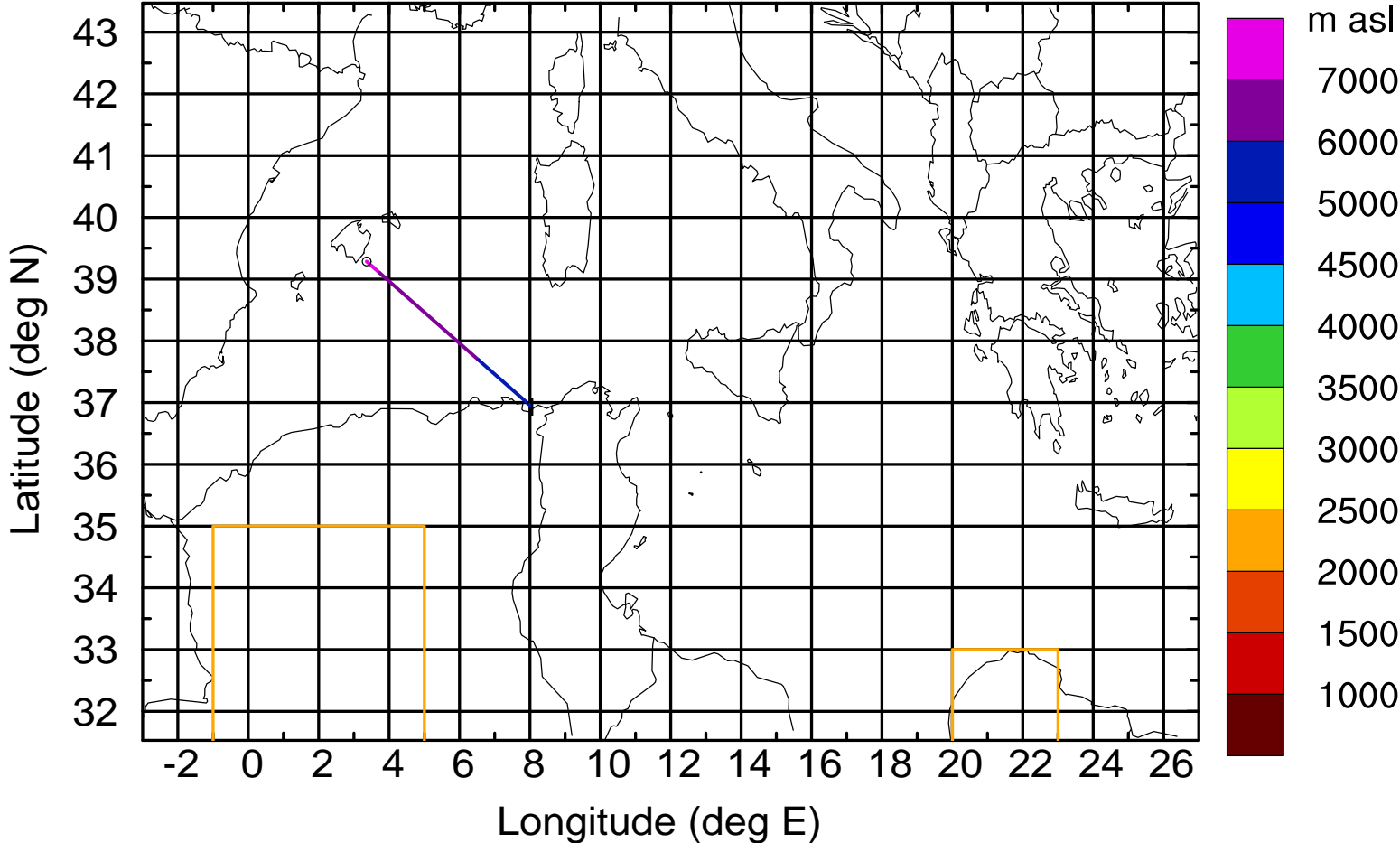
Level #19 of flight 170429a

BWD 20170429/10-108H = 24/22 UTC



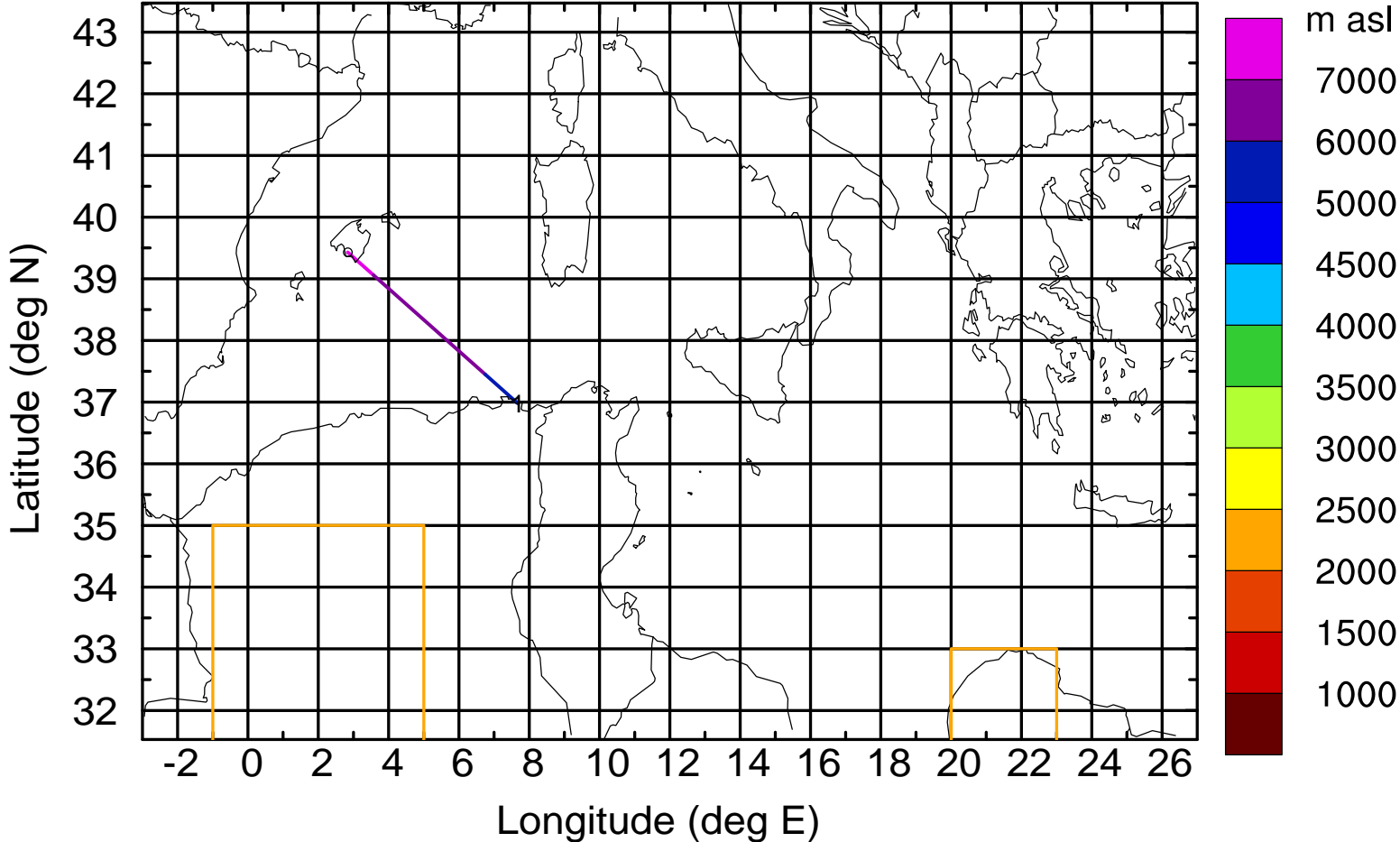
Level #19 of flight 170429a

BWD 20170429/10-109H = 24/21 UTC



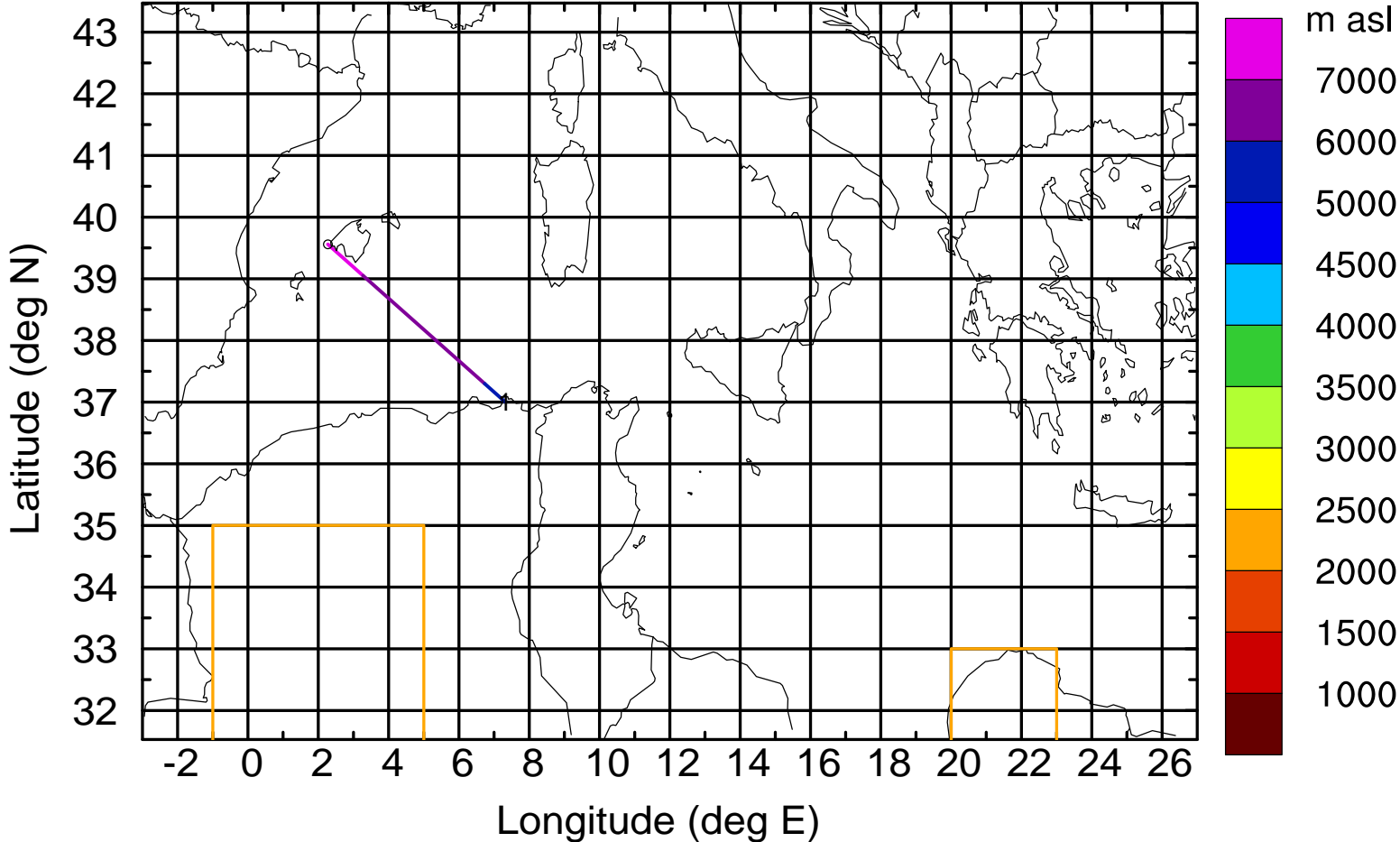
Level #19 of flight 170429a

BWD 20170429/10-110H = 24/20 UTC



Level #19 of flight 170429a

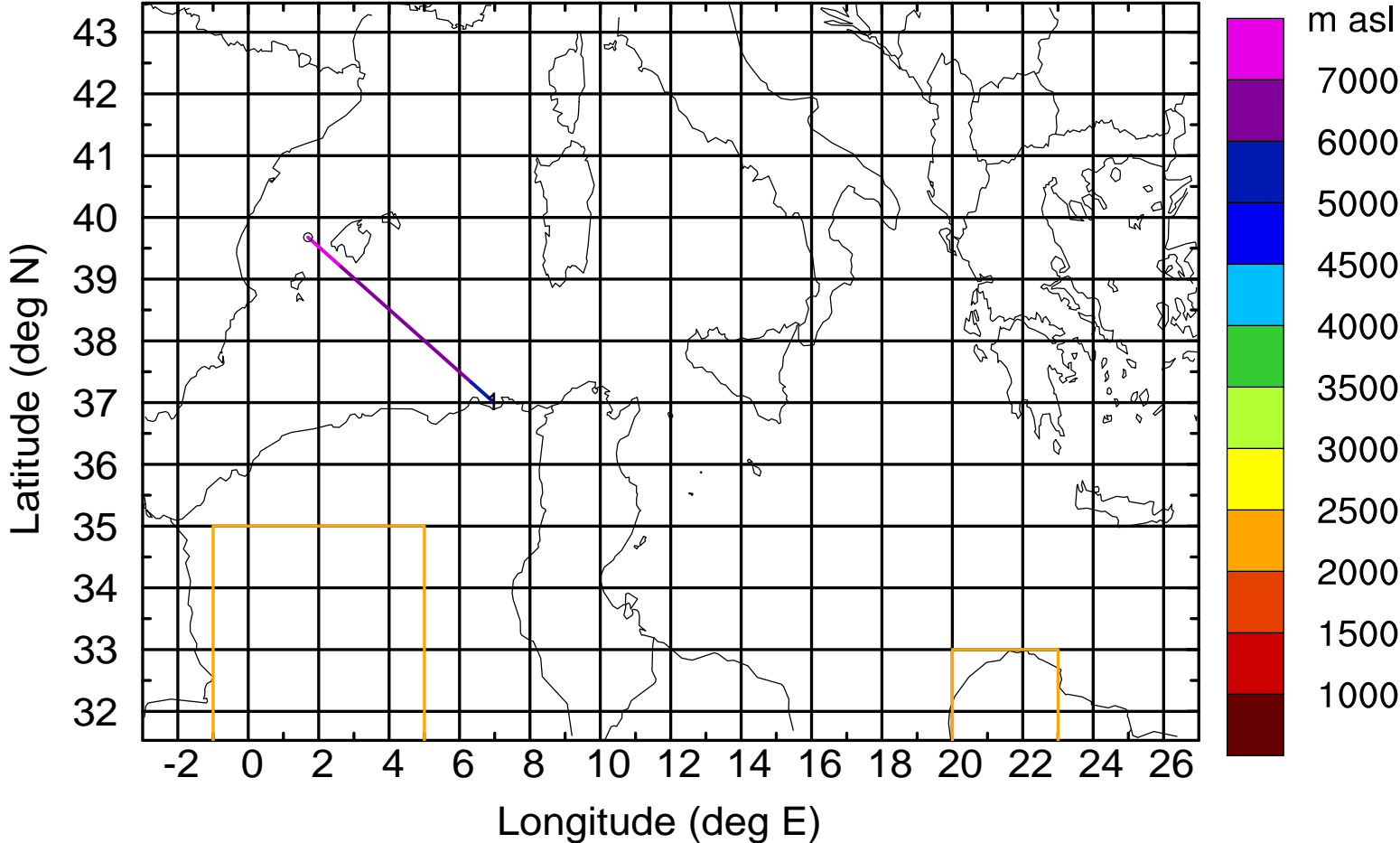
BWD 20170429/10-111H = 24/19 UTC





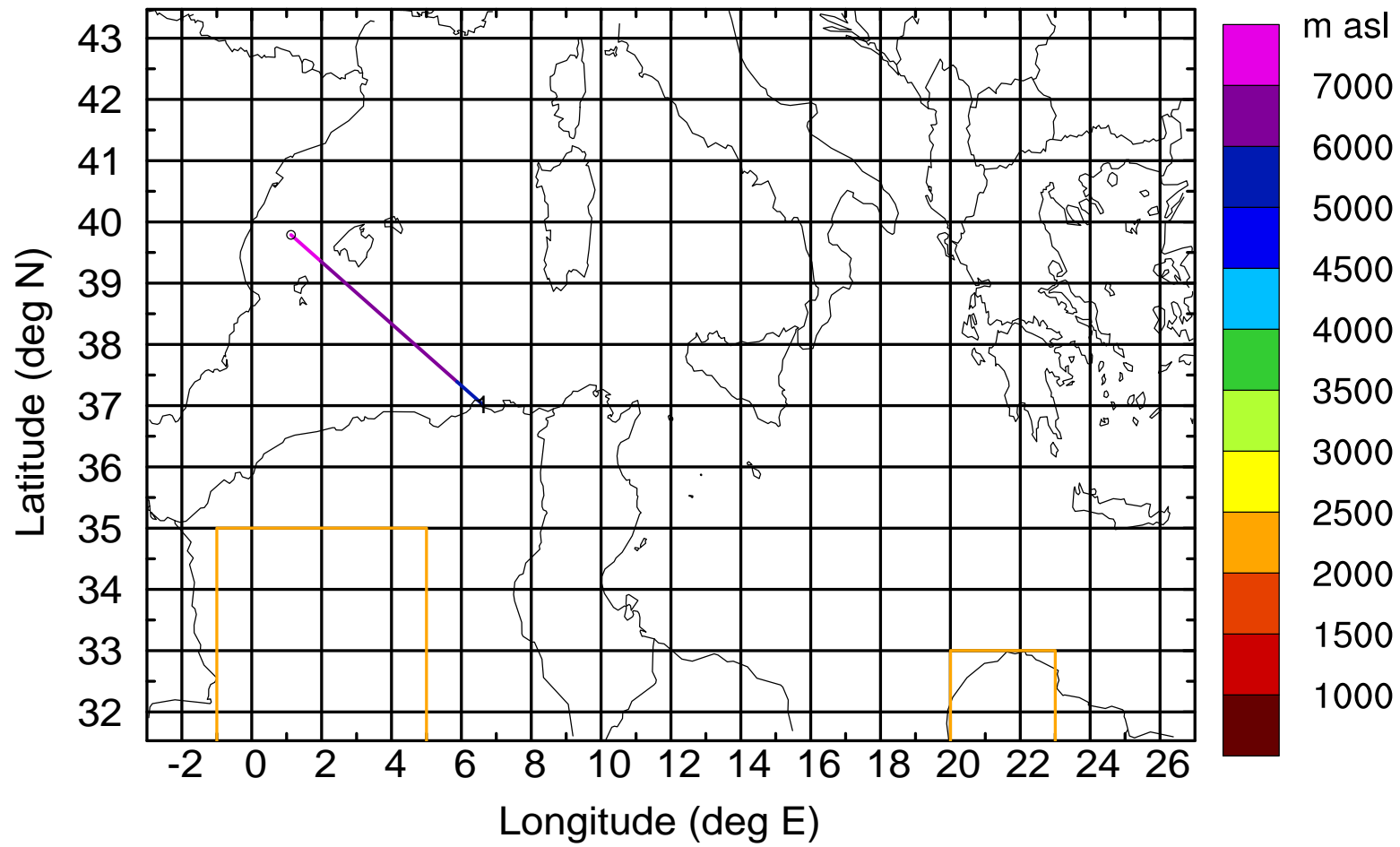
Level #19 of flight 170429a

BWD 20170429/10-112H = 24/18 UTC



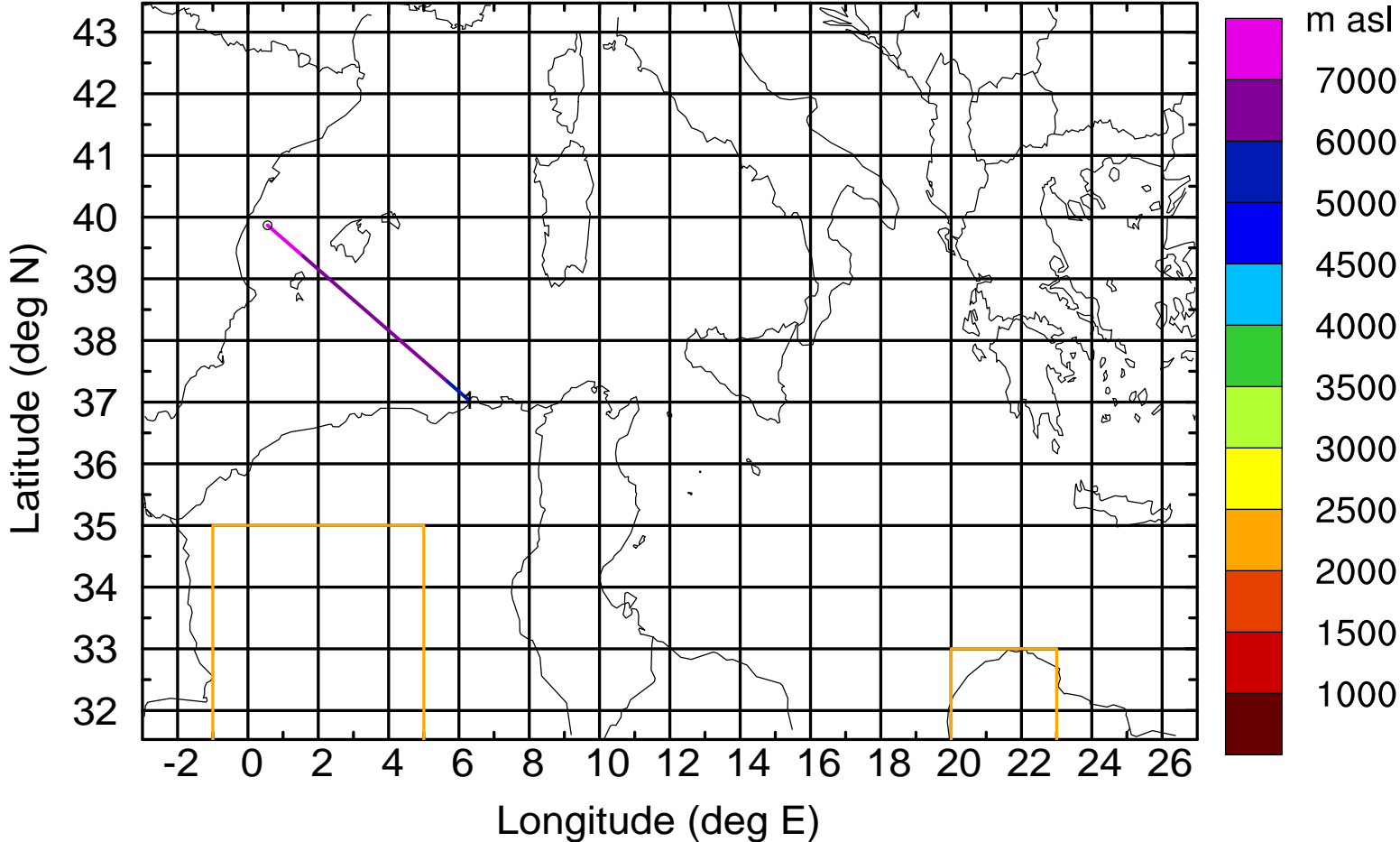
Level #19 of flight 170429a

BWD 20170429/10-113H = 24/17 UTC



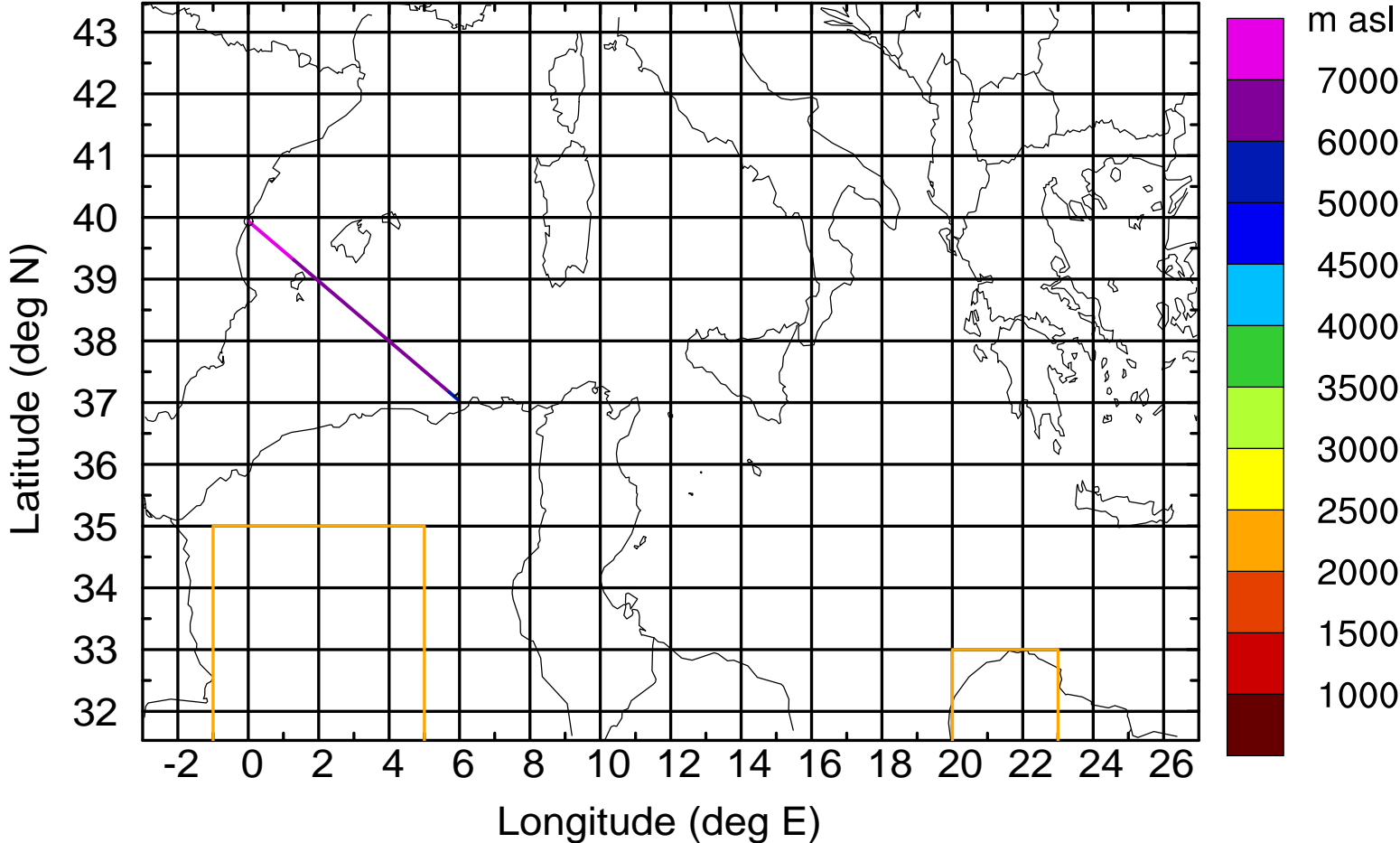
Level #19 of flight 170429a

BWD 20170429/10-114H = 24/16 UTC



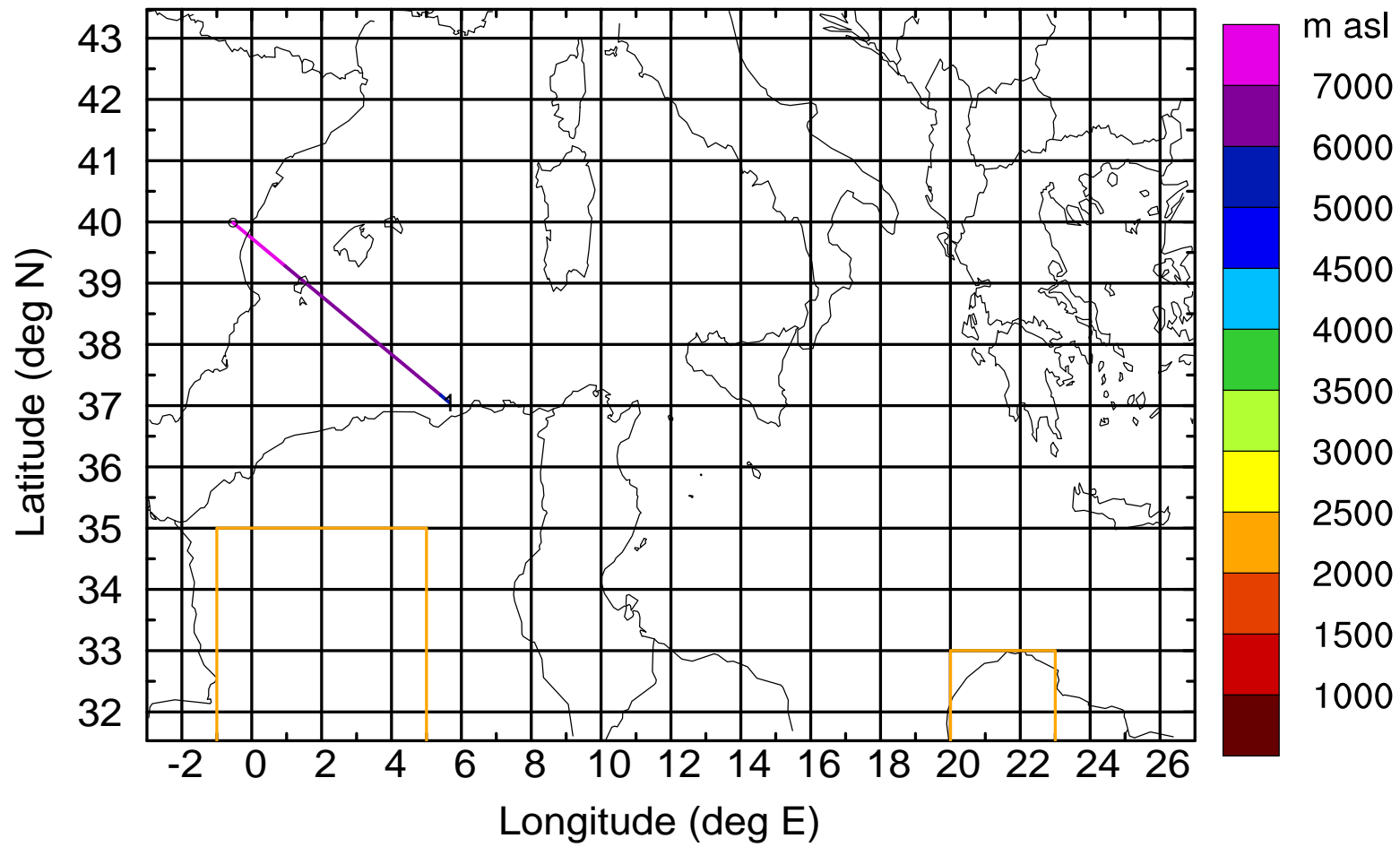
Level #19 of flight 170429a

BWD 20170429/10-115H = 24/15 UTC



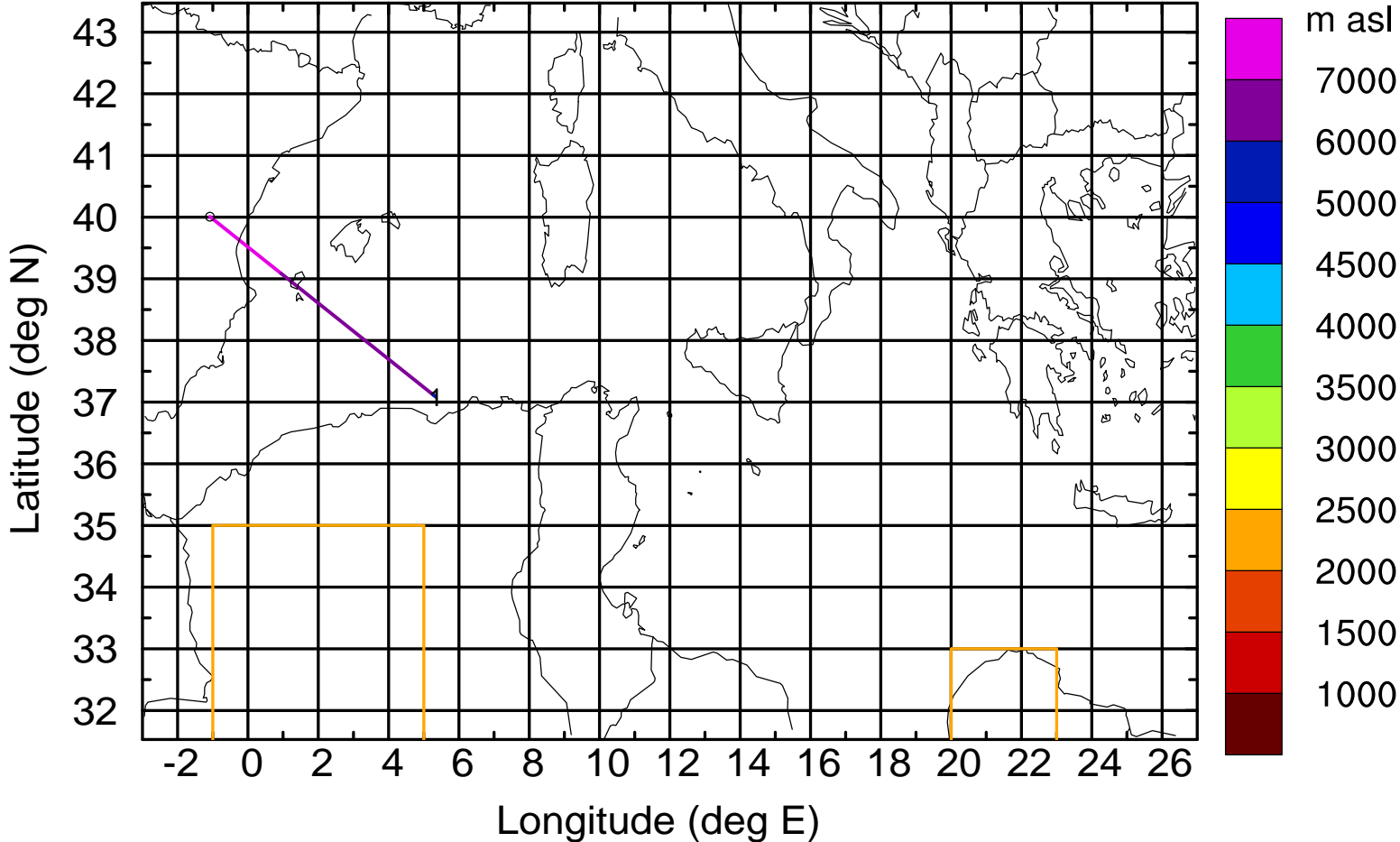
Level #19 of flight 170429a

BWD 20170429/10-116H = 24/14 UTC



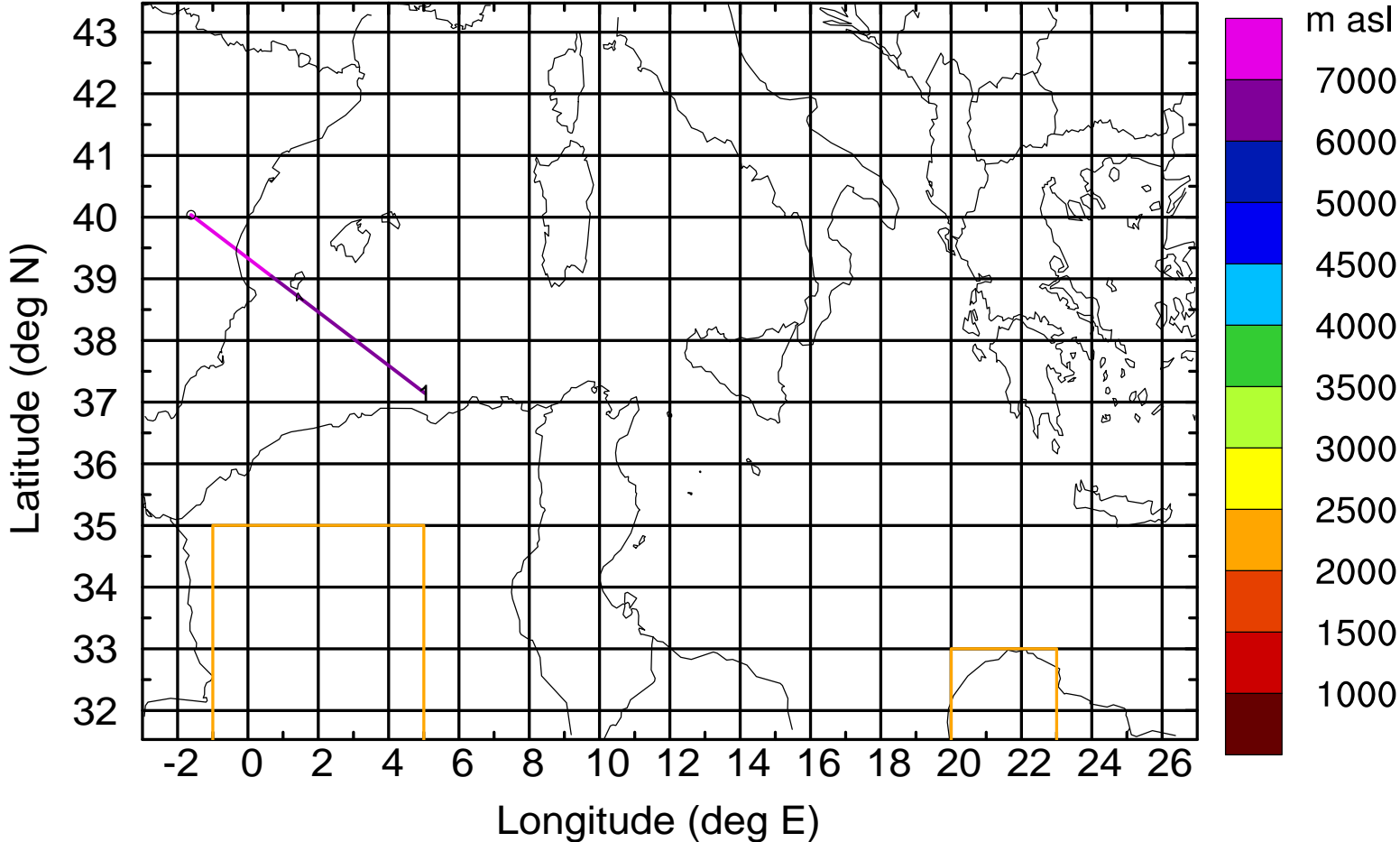
Level #19 of flight 170429a

BWD 20170429/10-117H = 24/13 UTC



Level #19 of flight 170429a

BWD 20170429/10-118H = 24/12 UTC



Level #19 of flight 170429a

BWD 20170429/10-119H = 24/11 UTC

