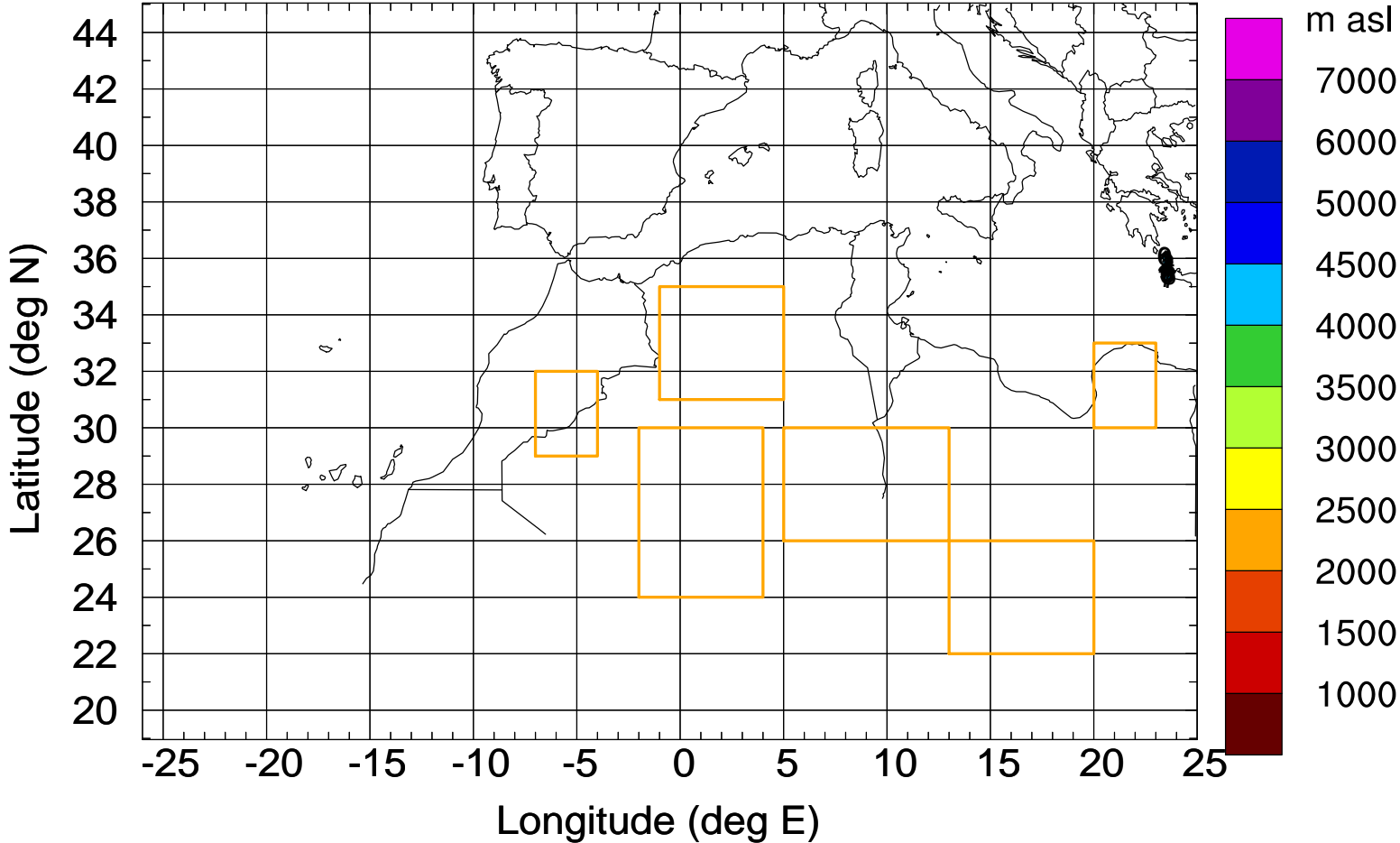


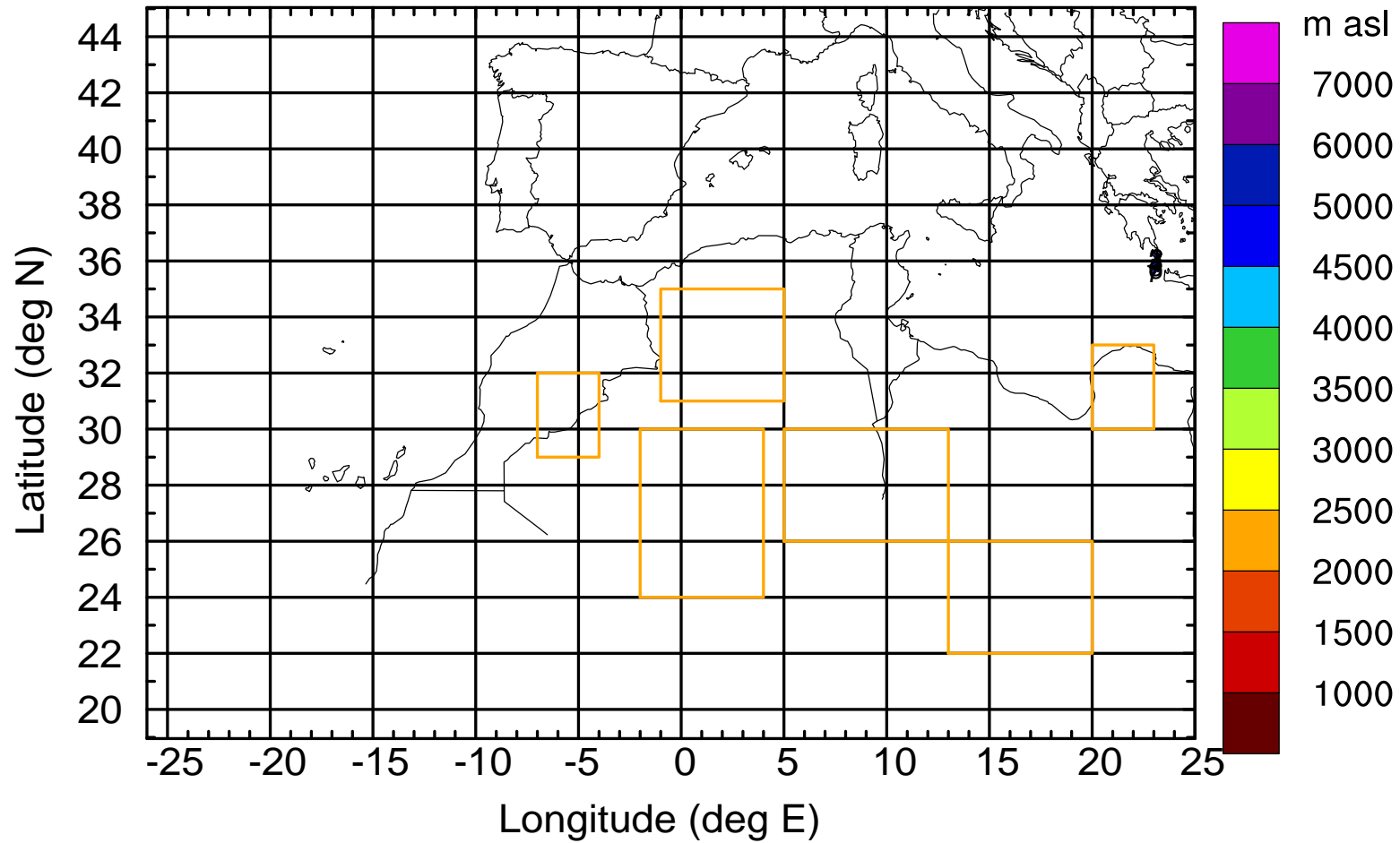
Level #15 of flight 170429a

Flight trajectory



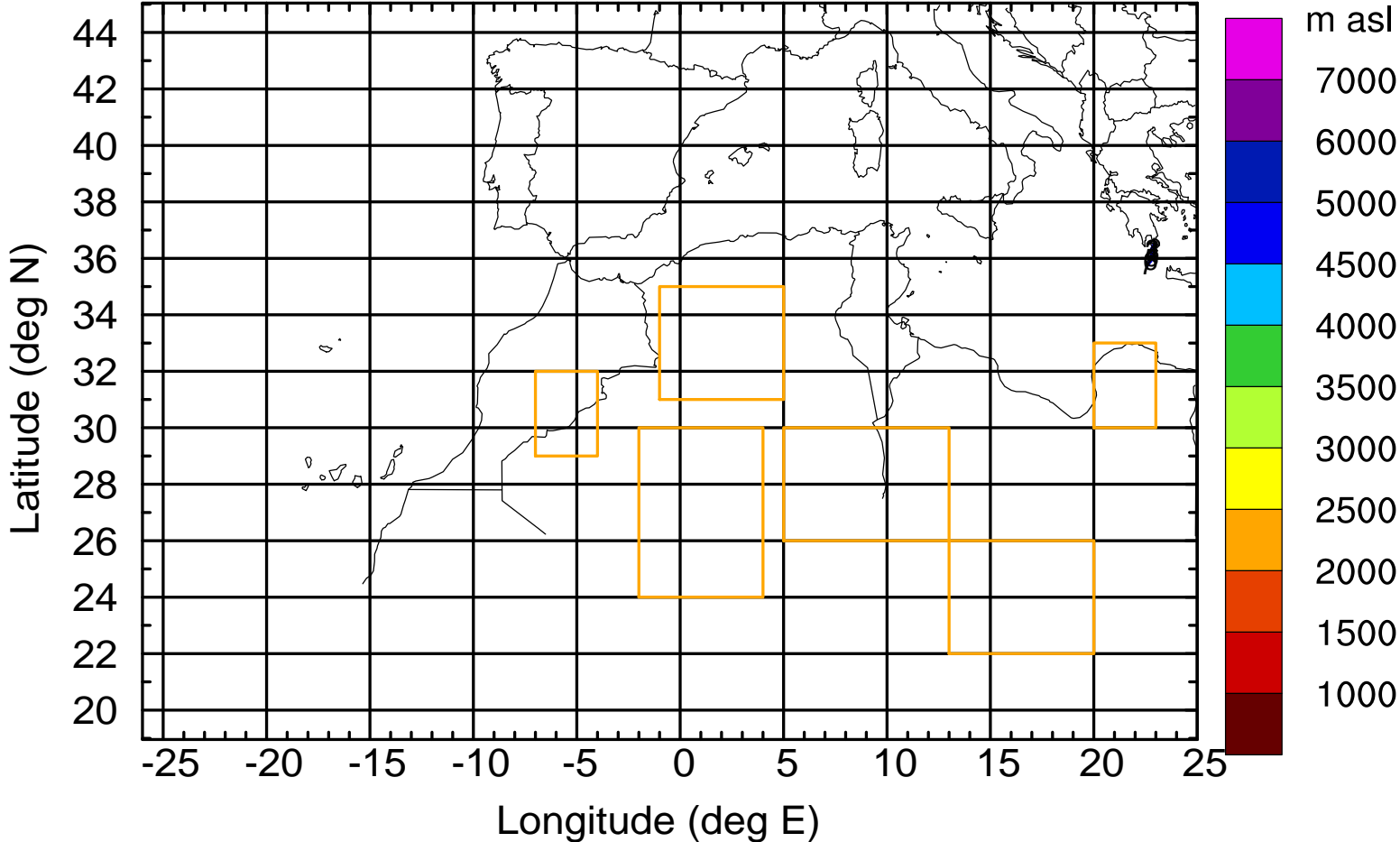
Level #15 of flight 170429a

BWD 20170429/09 -04H = 29/05 UTC



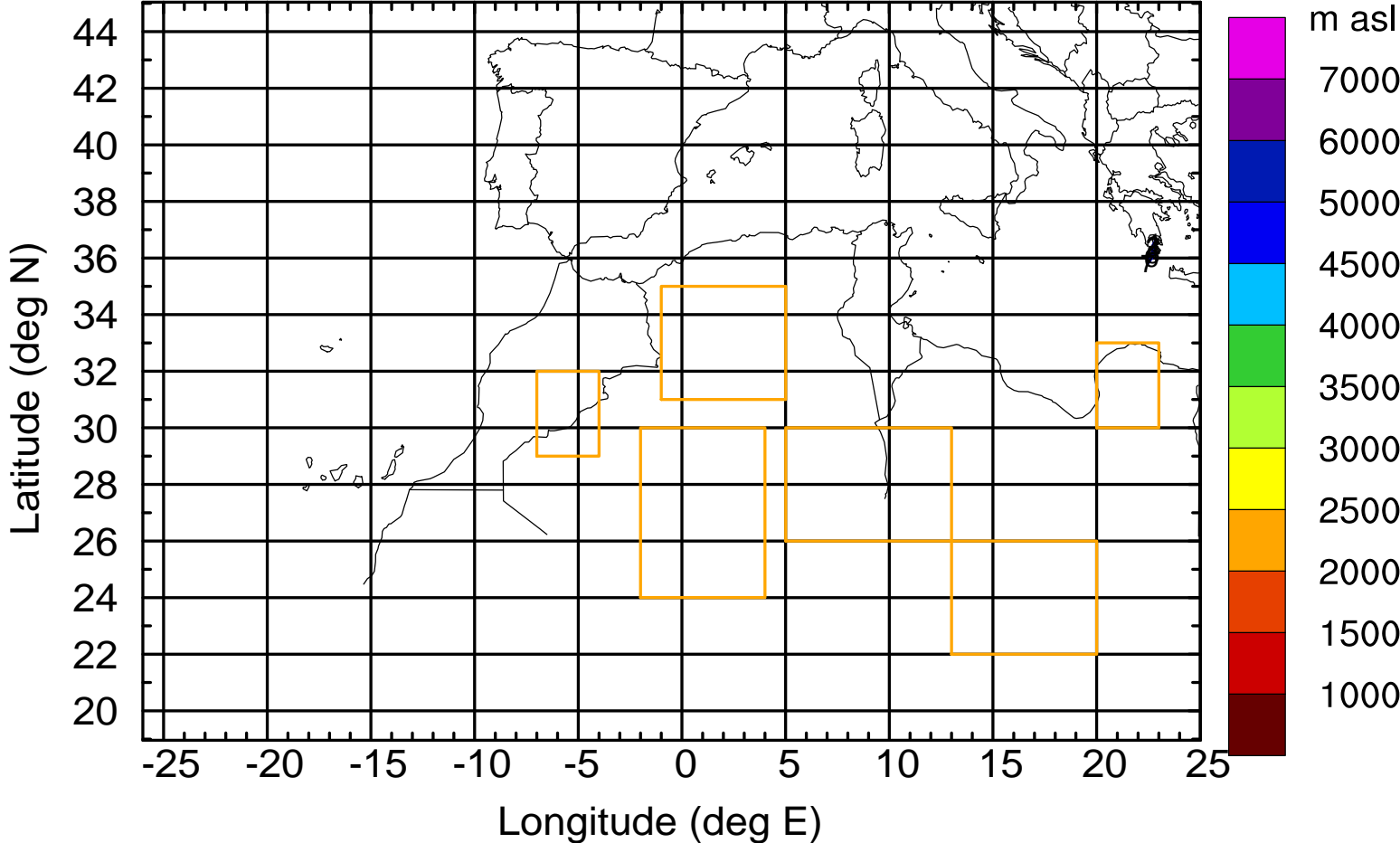
Level #15 of flight 170429a

BWD 20170429/09 -07H = 29/02 UTC



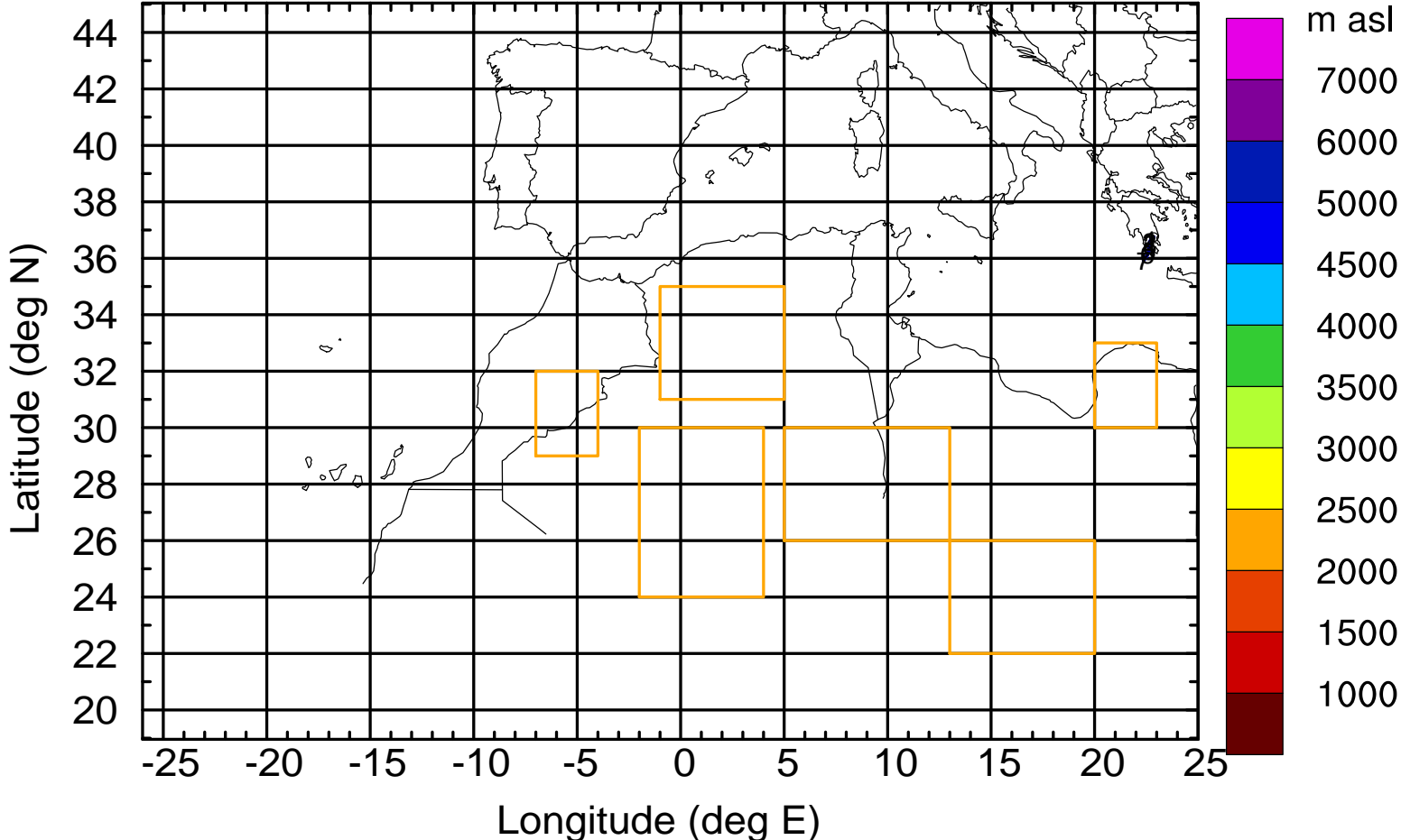
Level #15 of flight 170429a

BWD 20170429/09 -08H = 29/01 UTC



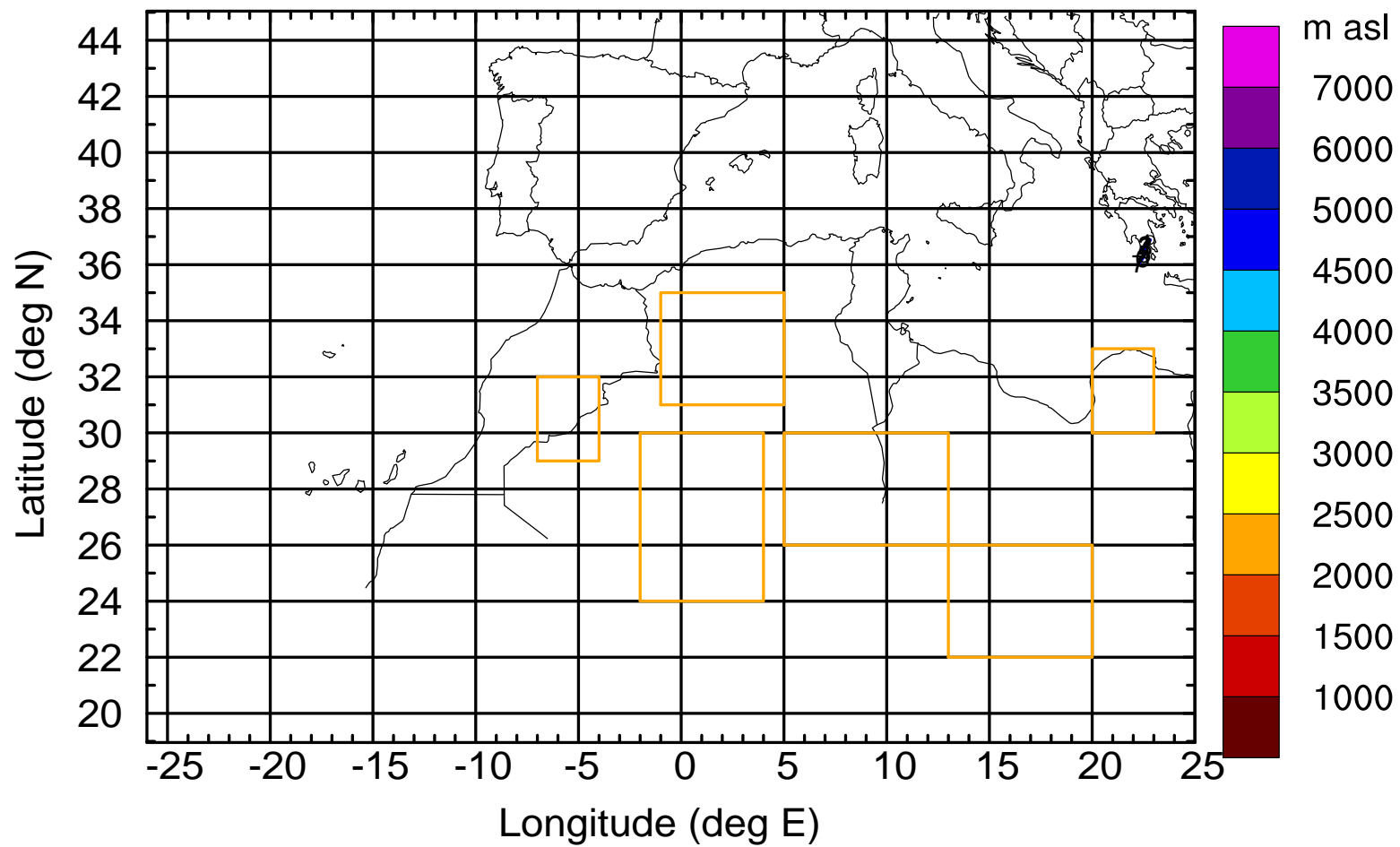
Level #15 of flight 170429a

BWD 20170429/09 -09H = 29/00 UTC



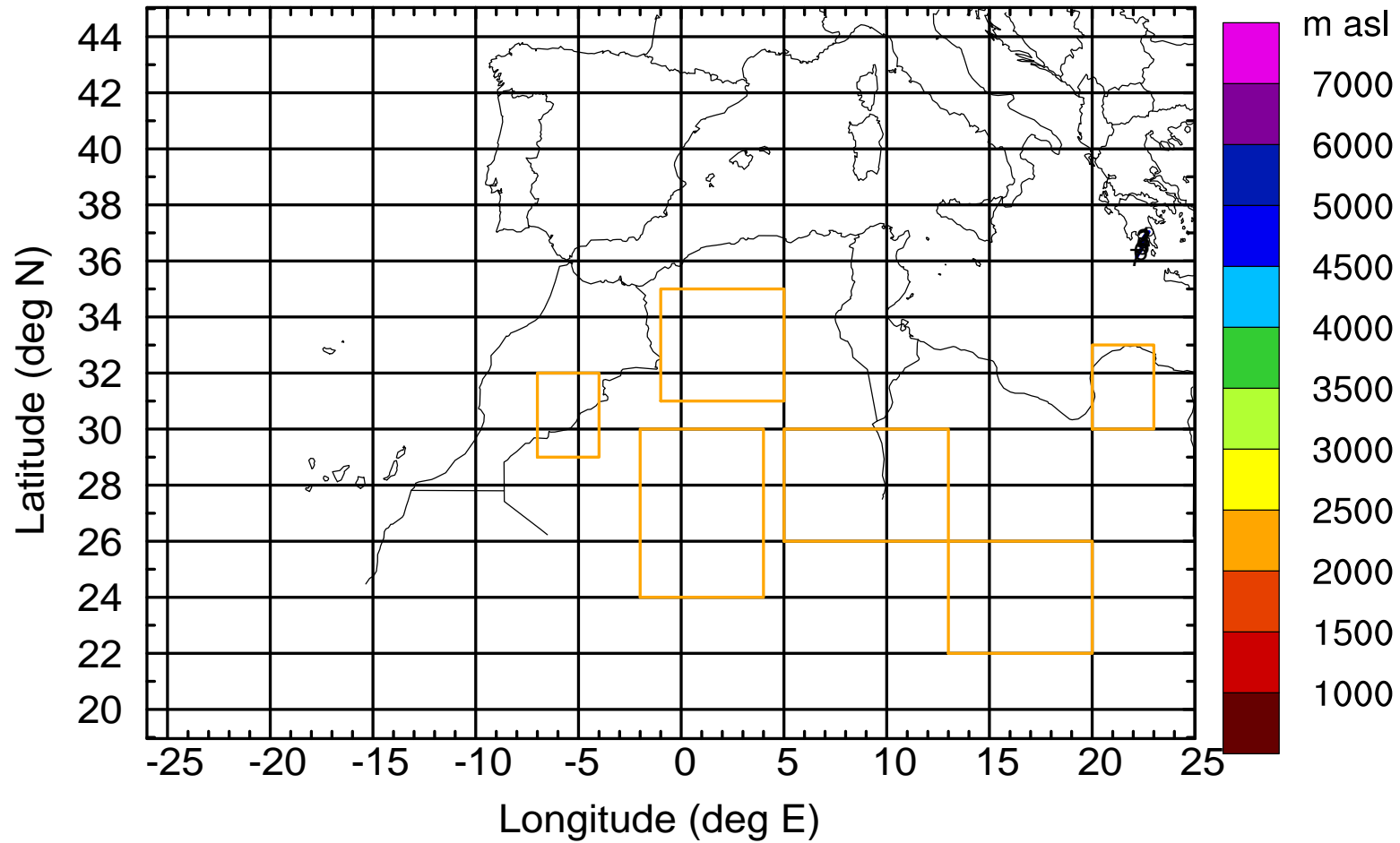
Level #15 of flight 170429a

BWD 20170429/09 -10H = 28/23 UTC



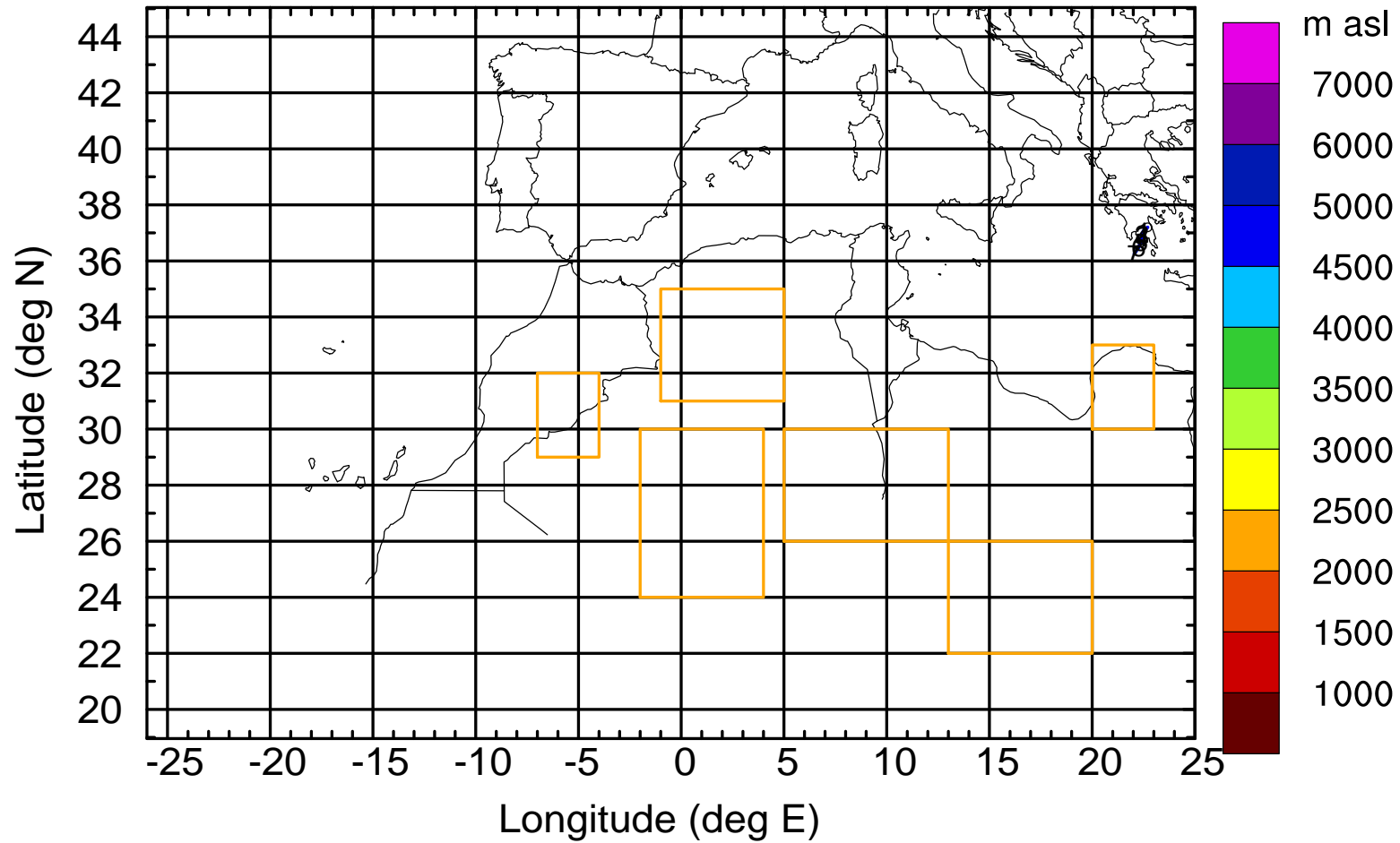
Level #15 of flight 170429a

BWD 20170429/09 -11H = 28/22 UTC



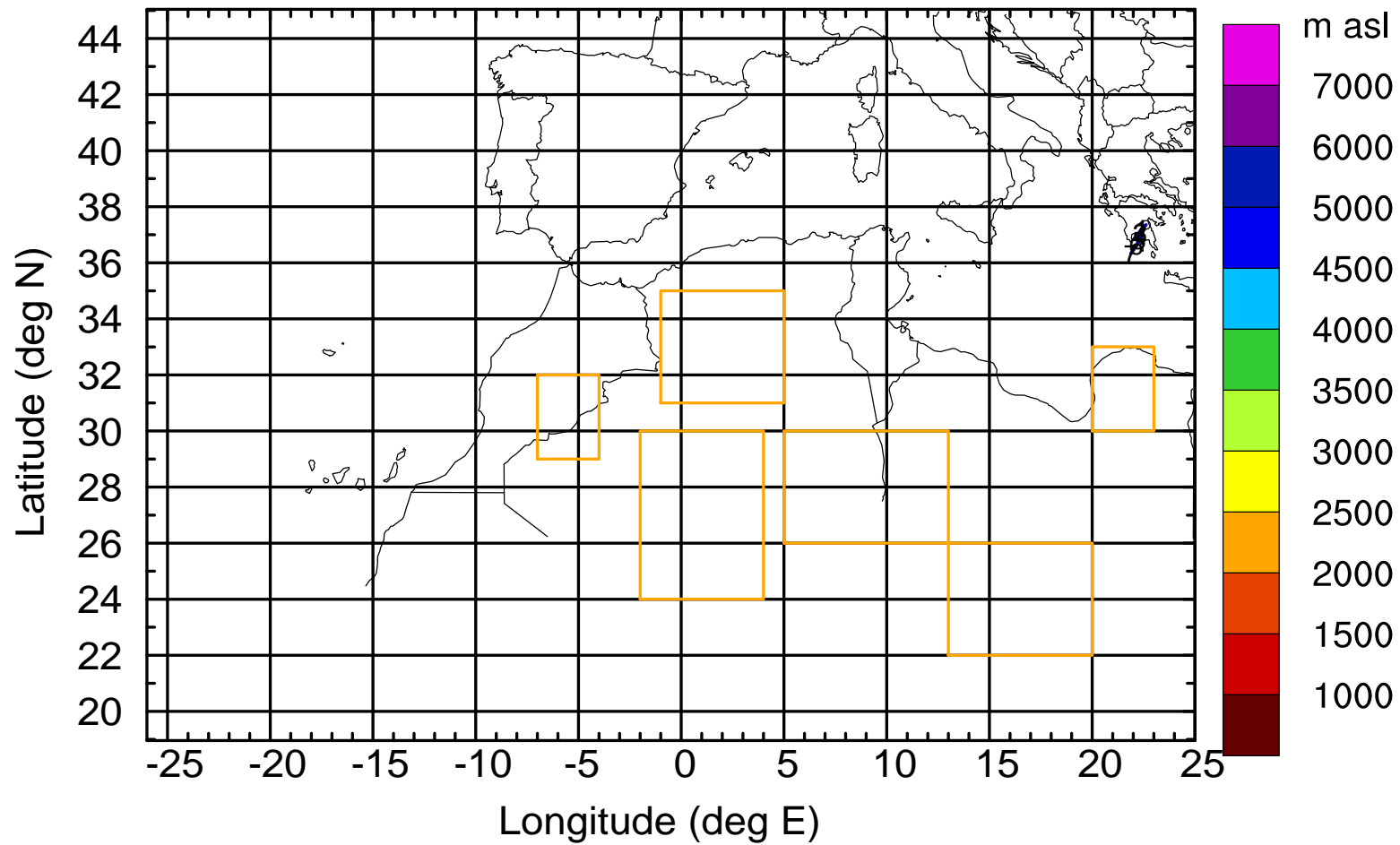
Level #15 of flight 170429a

BWD 20170429/09 -12H = 28/21 UTC



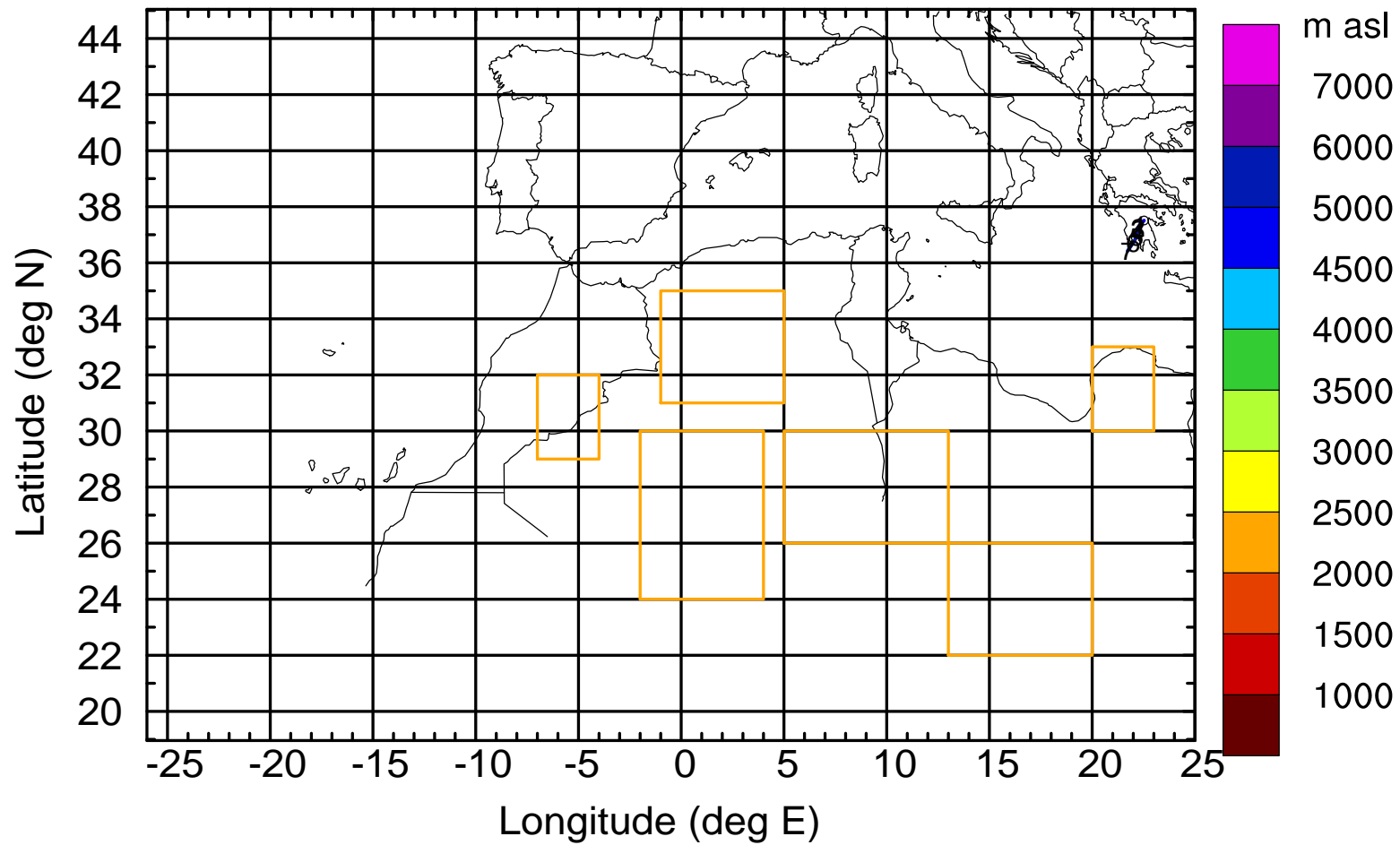
Level #15 of flight 170429a

BWD 20170429/09 -13H = 28/20 UTC



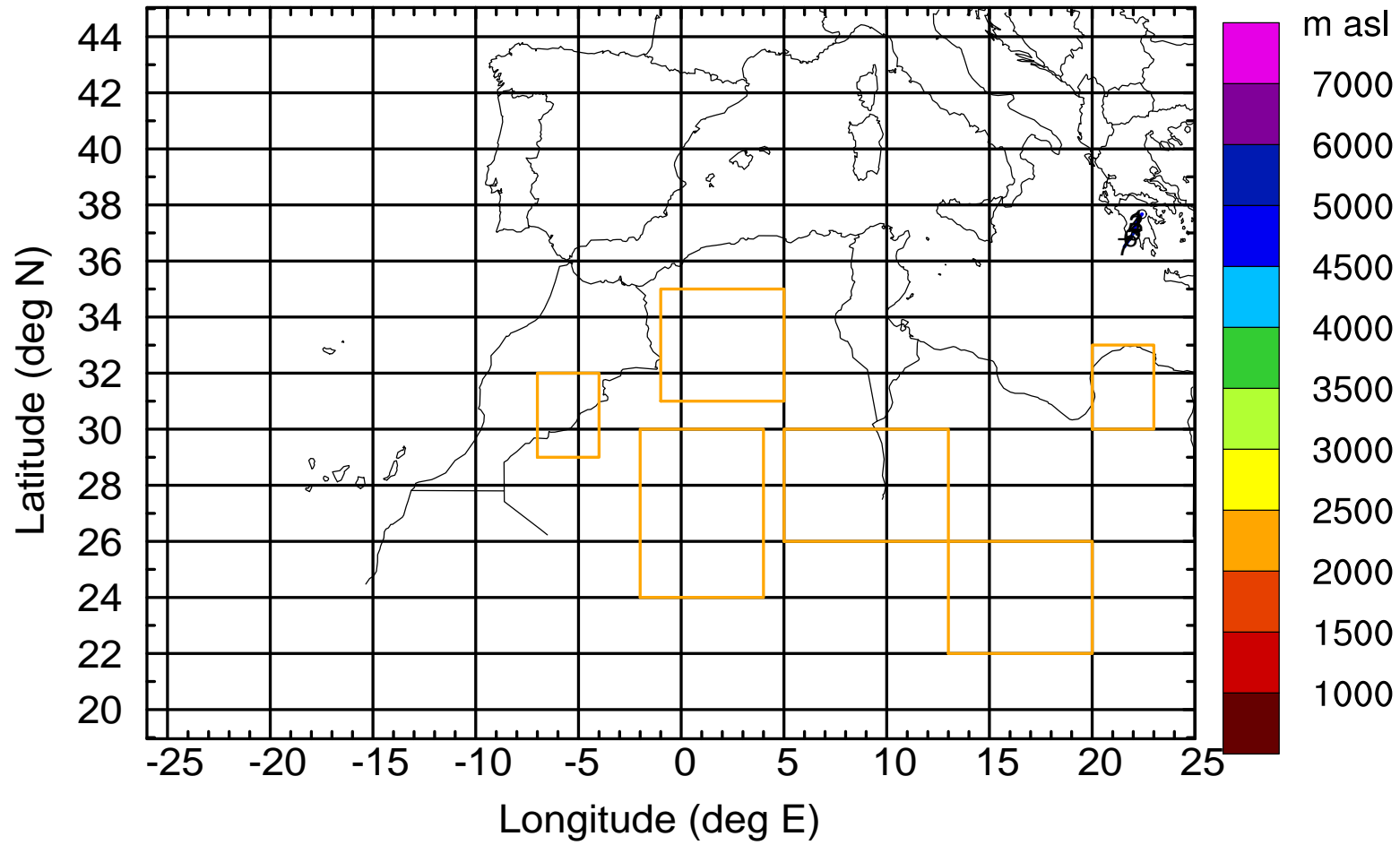
Level #15 of flight 170429a

BWD 20170429/09 -14H = 28/19 UTC



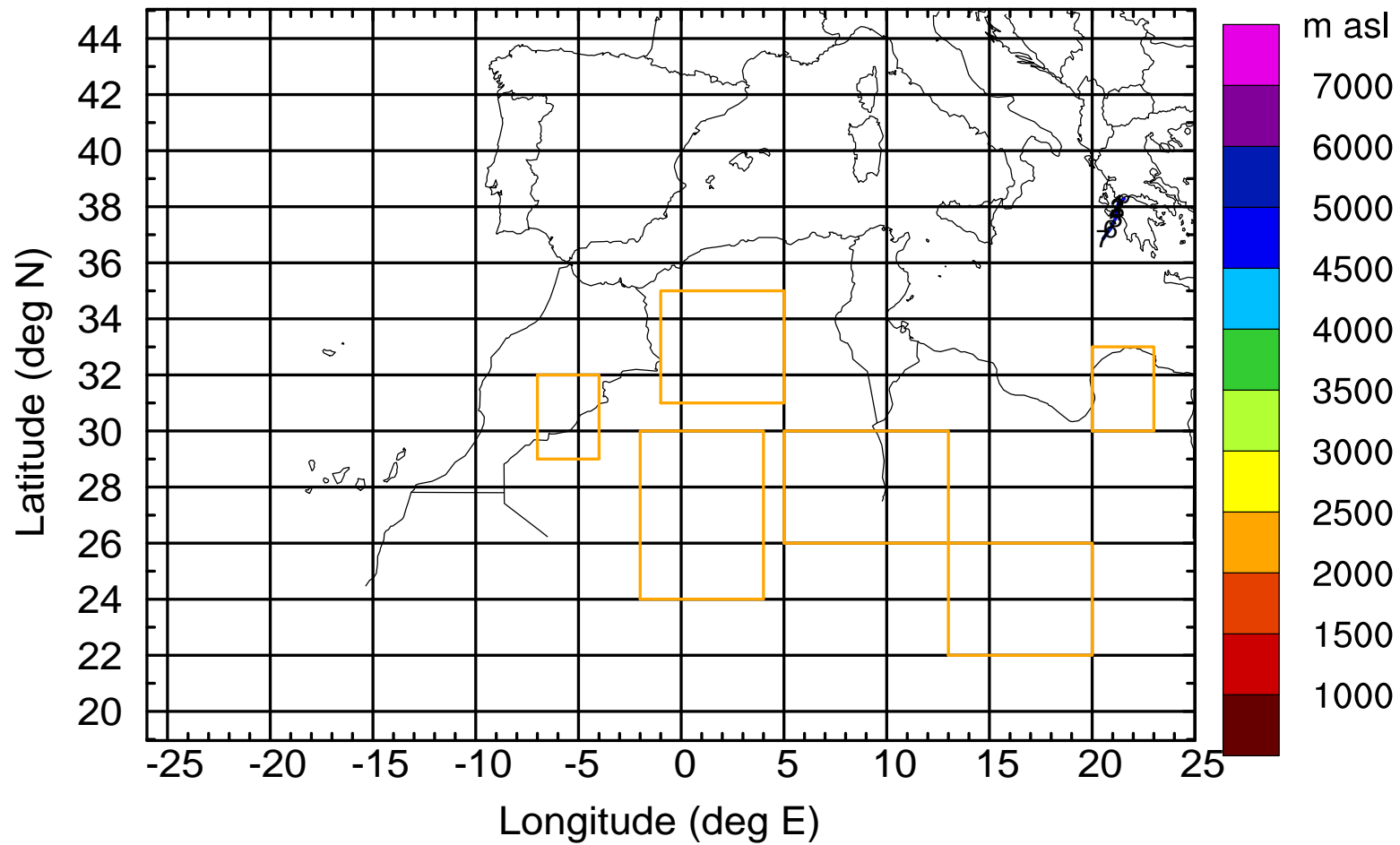
Level #15 of flight 170429a

BWD 20170429/09 -15H = 28/18 UTC



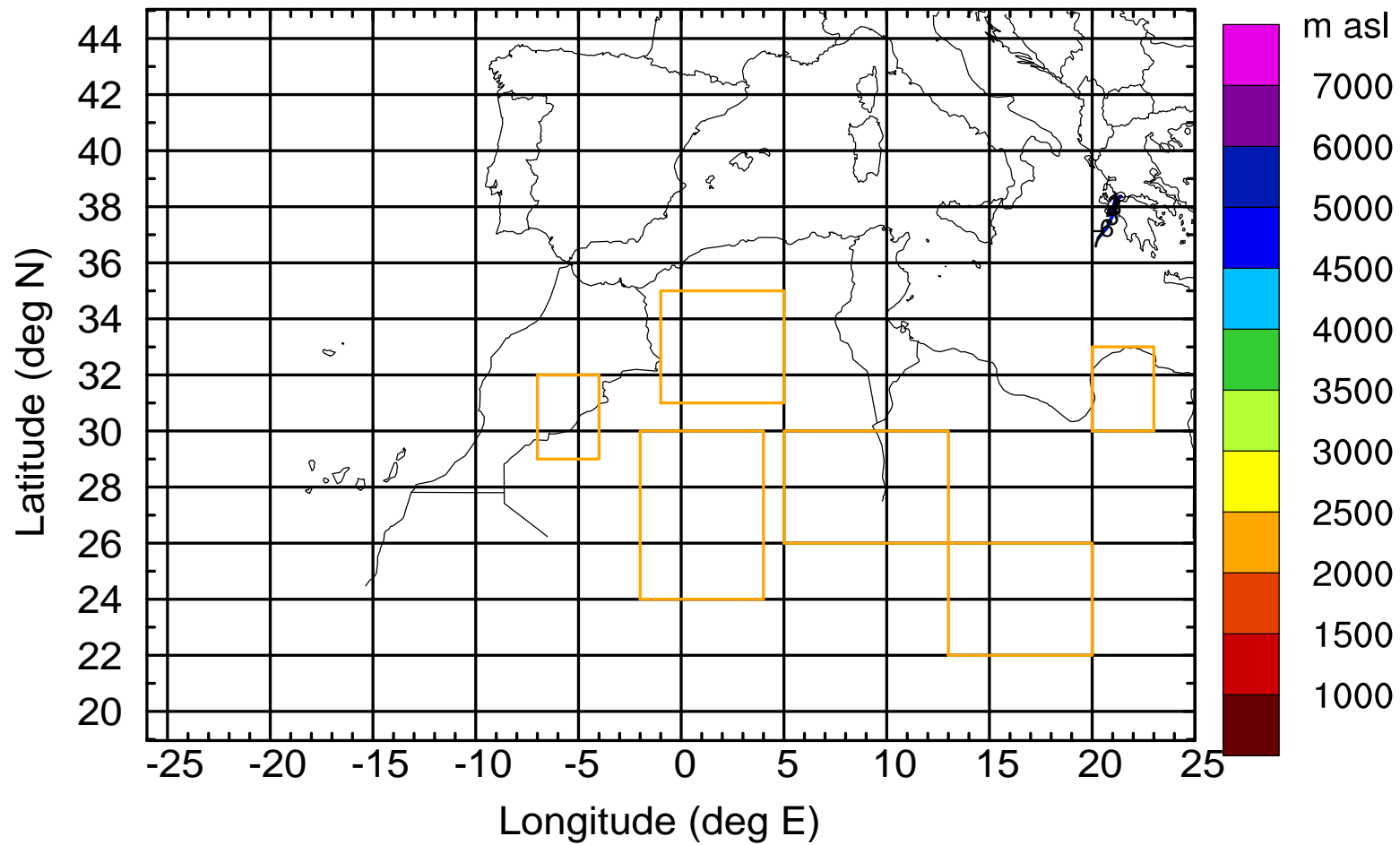
Level #15 of flight 170429a

BWD 20170429/09 -20H = 28/13 UTC



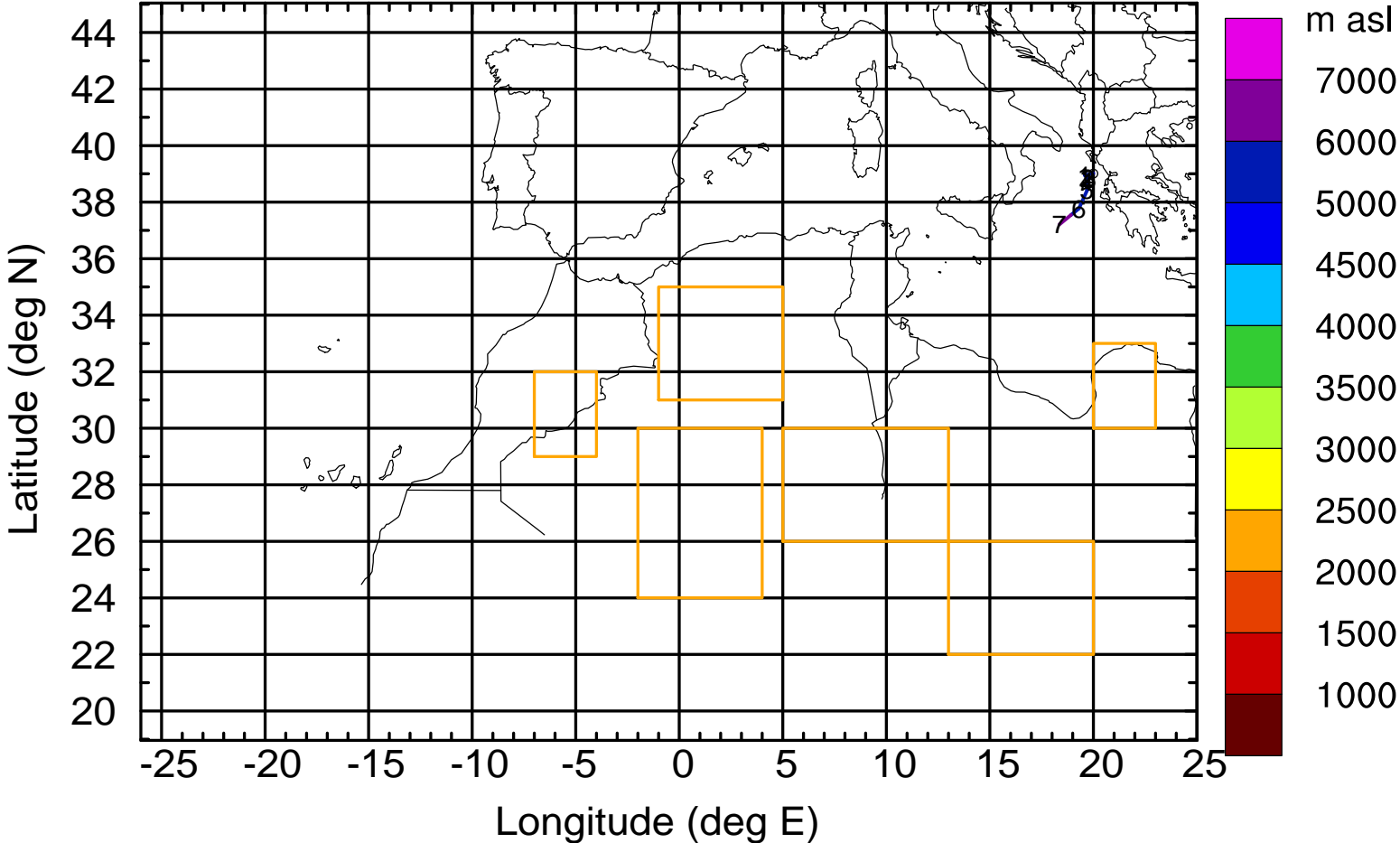
Level #15 of flight 170429a

BWD 20170429/09 -21H = 28/12 UTC



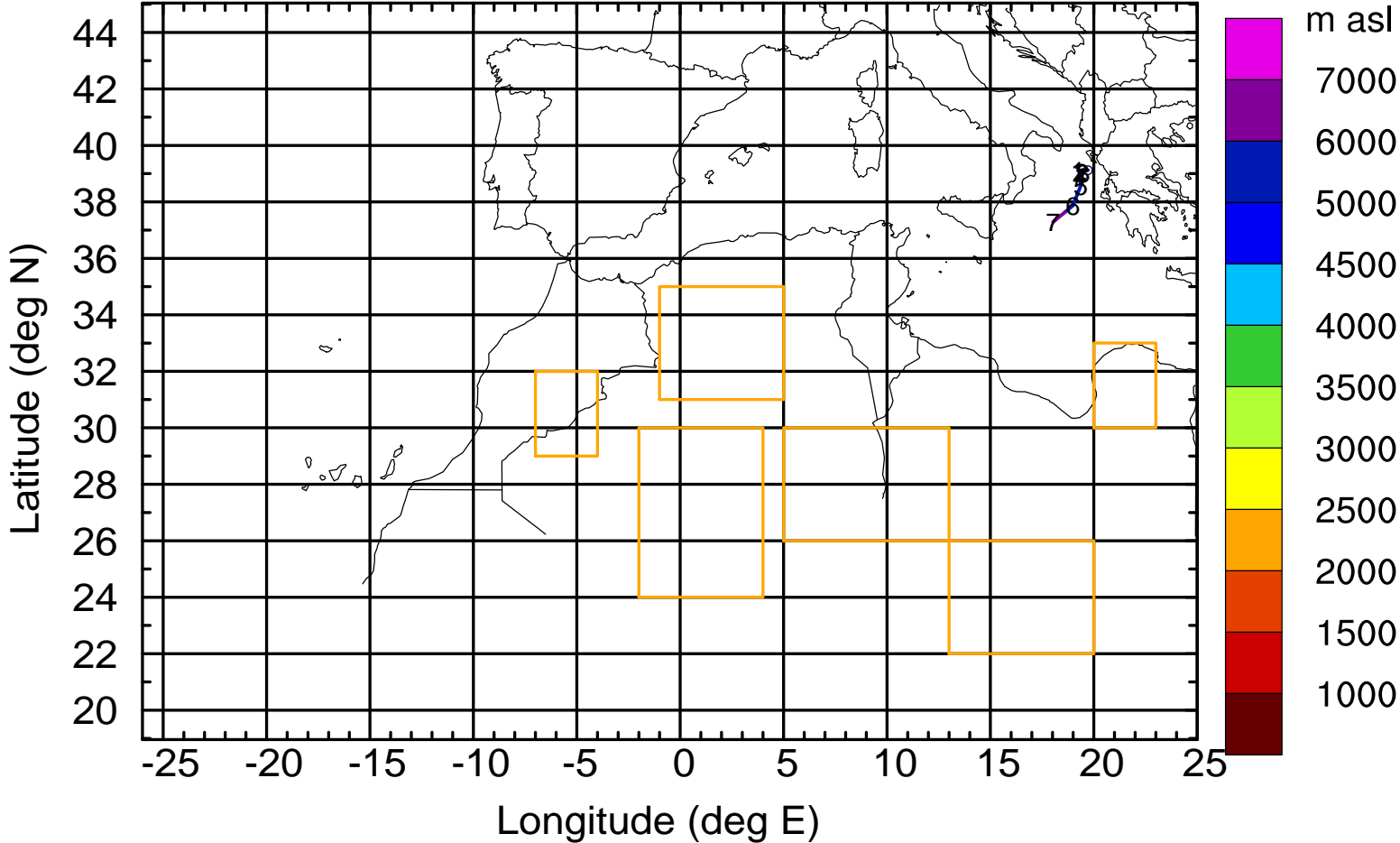
Level #15 of flight 170429a

BWD 20170429/09 -29H = 28/04 UTC



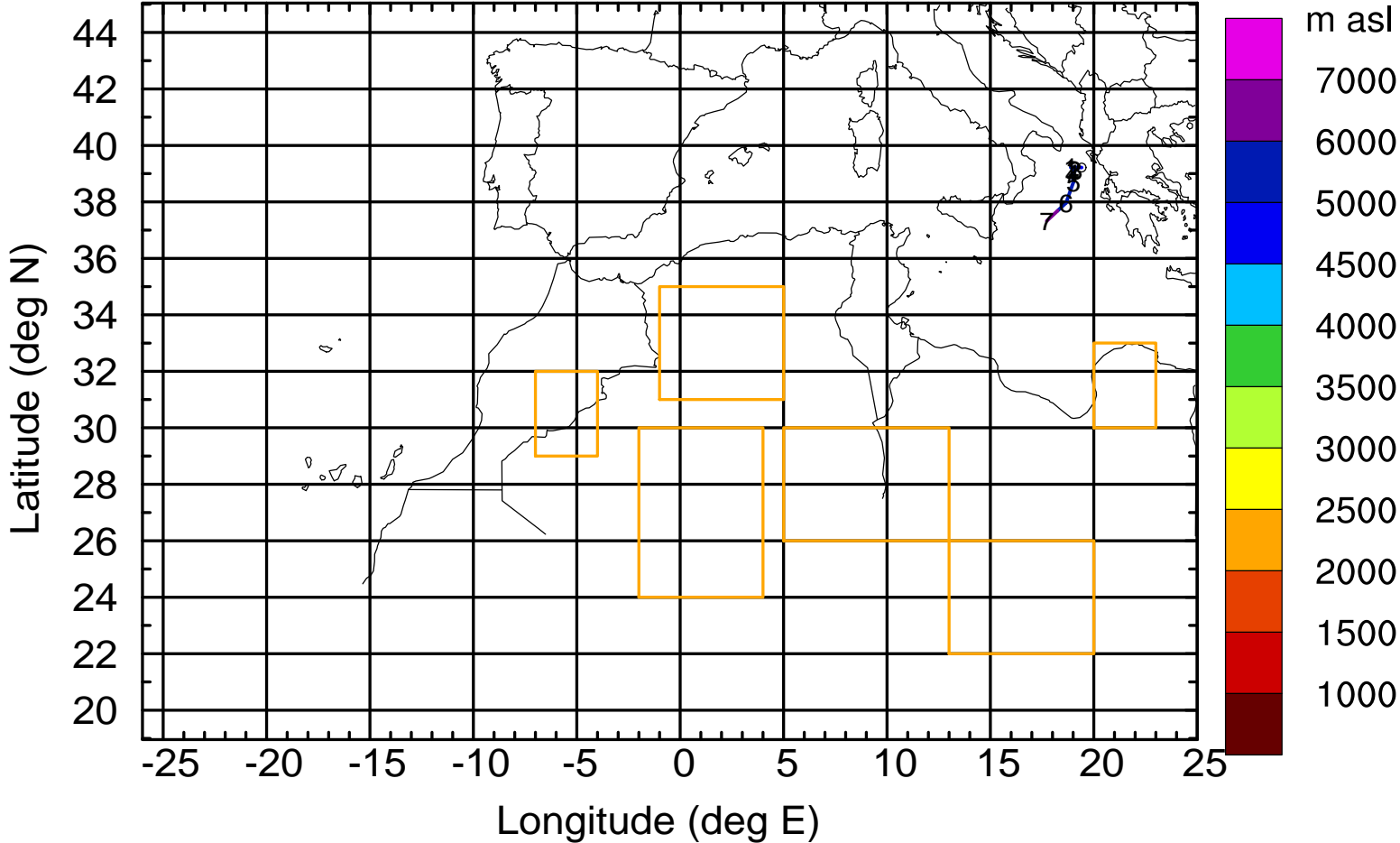
Level #15 of flight 170429a

BWD 20170429/09 -30H = 28/03 UTC



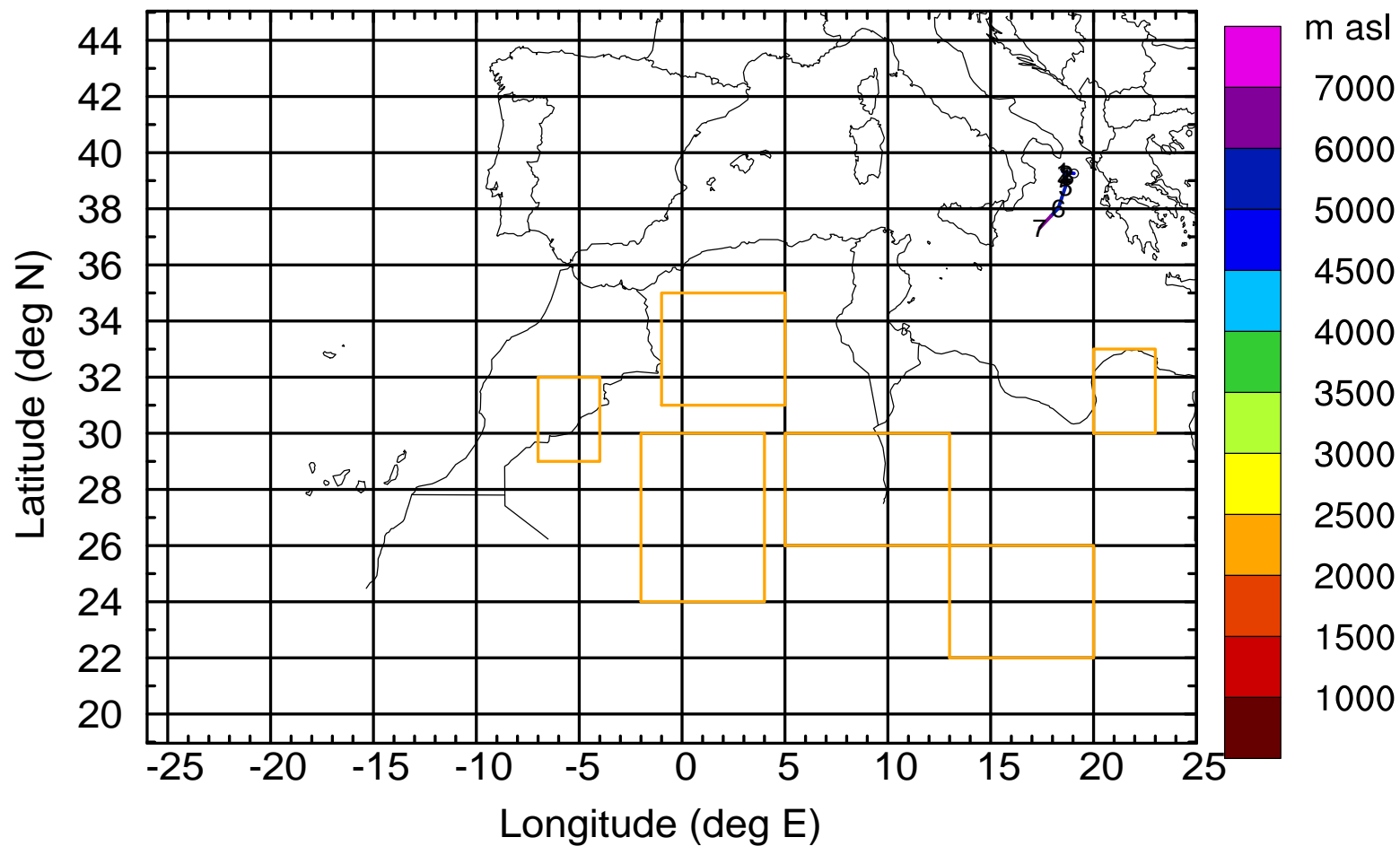
Level #15 of flight 170429a

BWD 20170429/09 -31H = 28/02 UTC



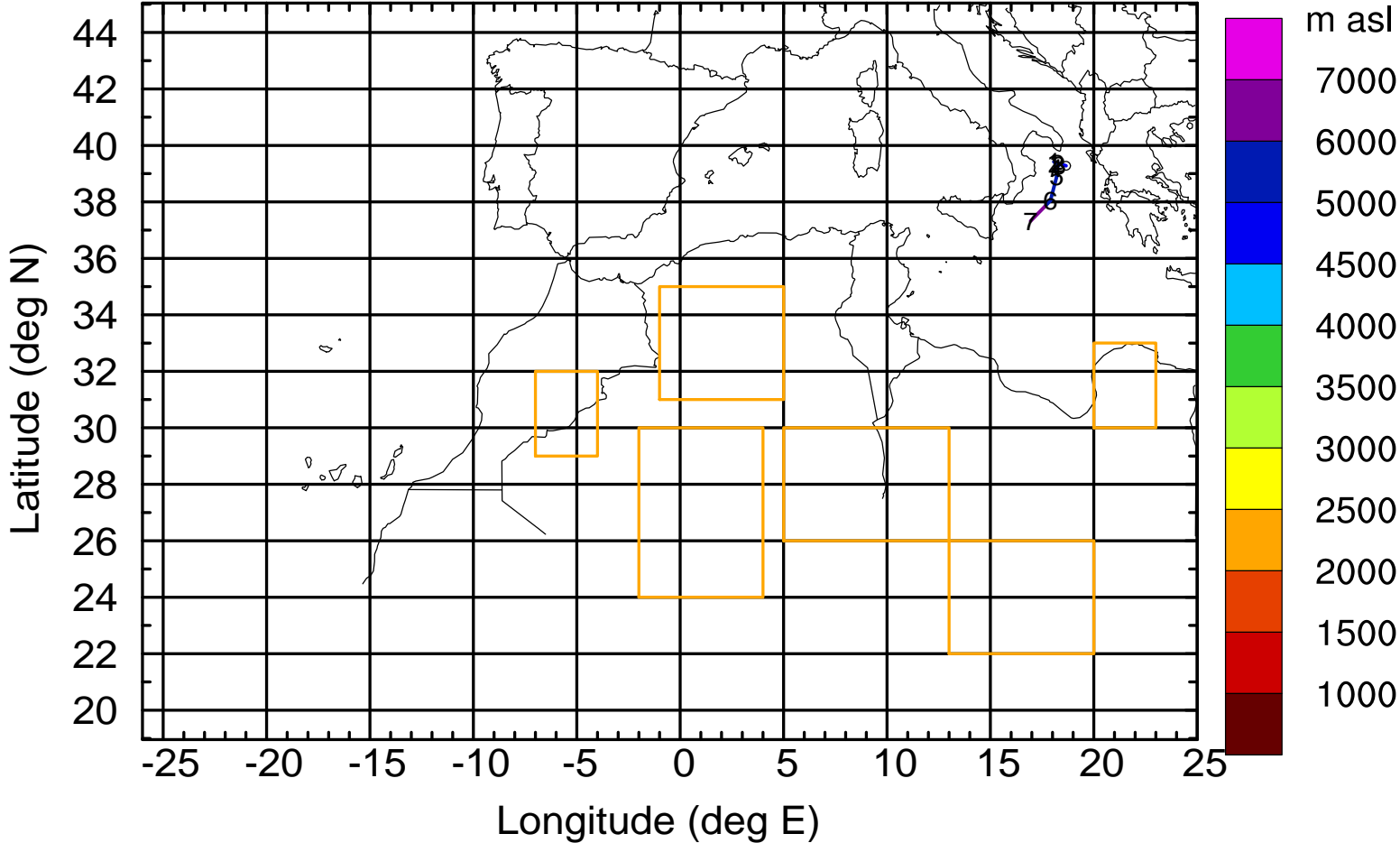
Level #15 of flight 170429a

BWD 20170429/09 -32H = 28/01 UTC



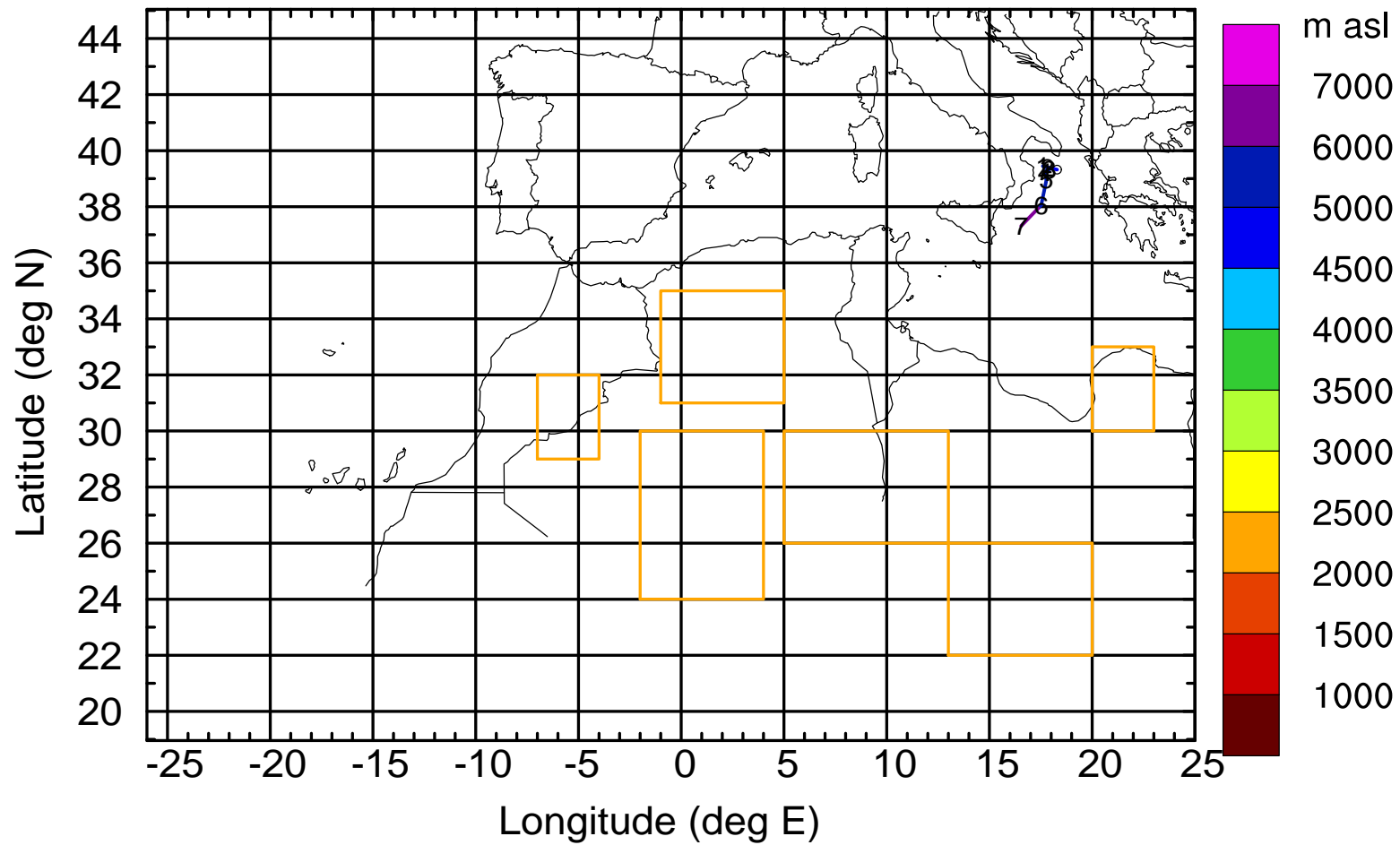
Level #15 of flight 170429a

BWD 20170429/09 -33H = 28/00 UTC



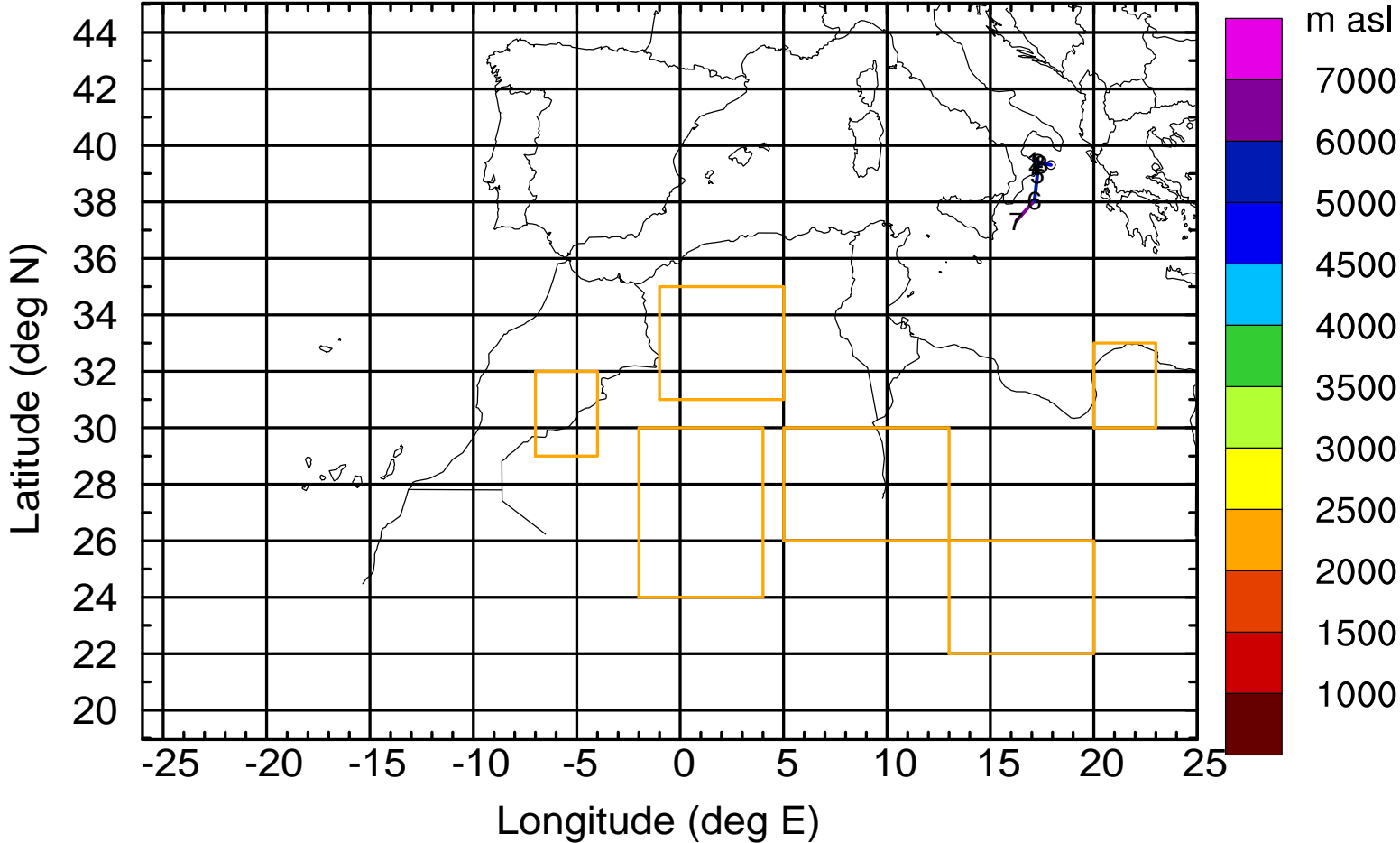
Level #15 of flight 170429a

BWD 20170429/09 -34H = 27/23 UTC



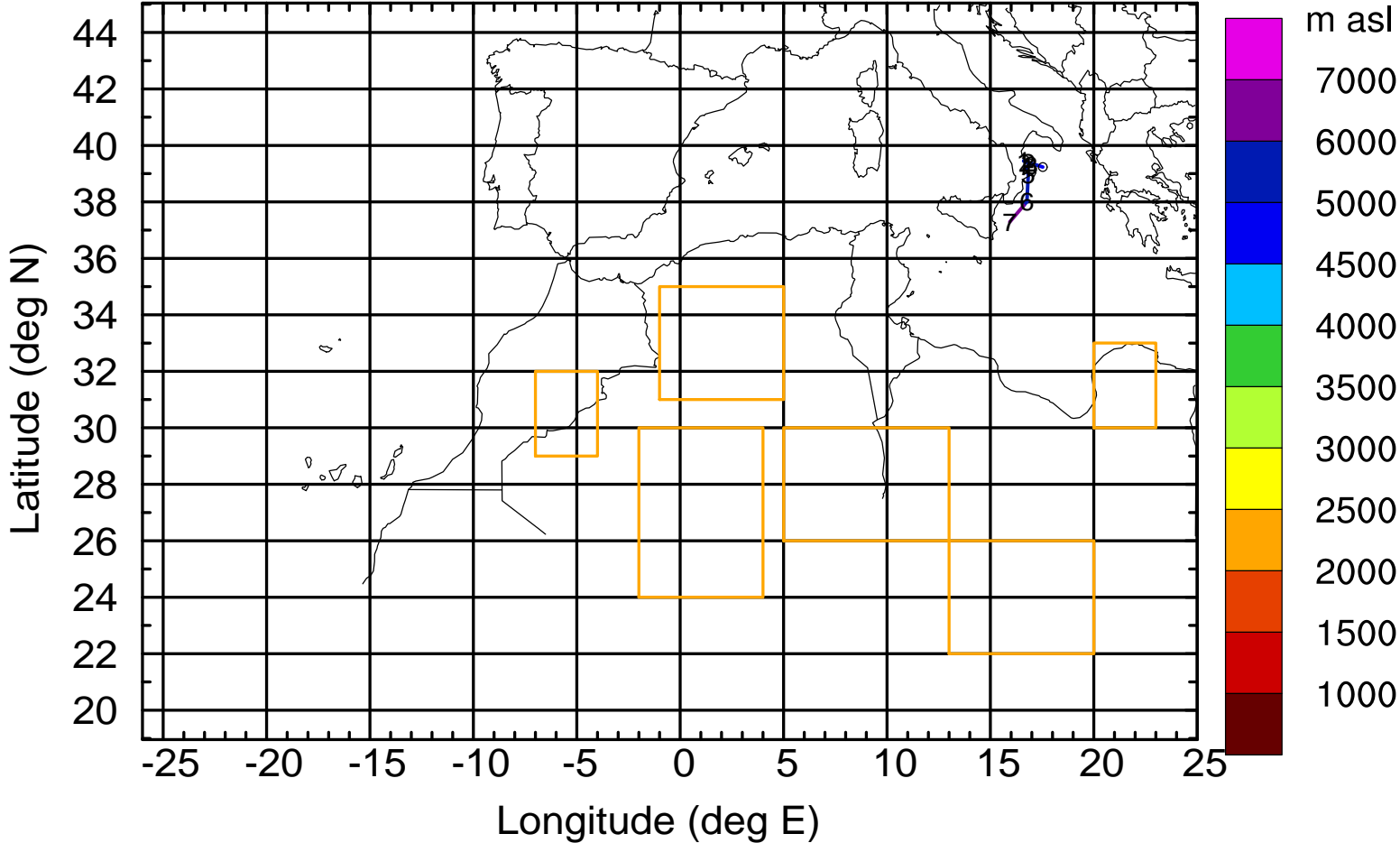
Level #15 of flight 170429a

BWD 20170429/09 -35H = 27/22 UTC



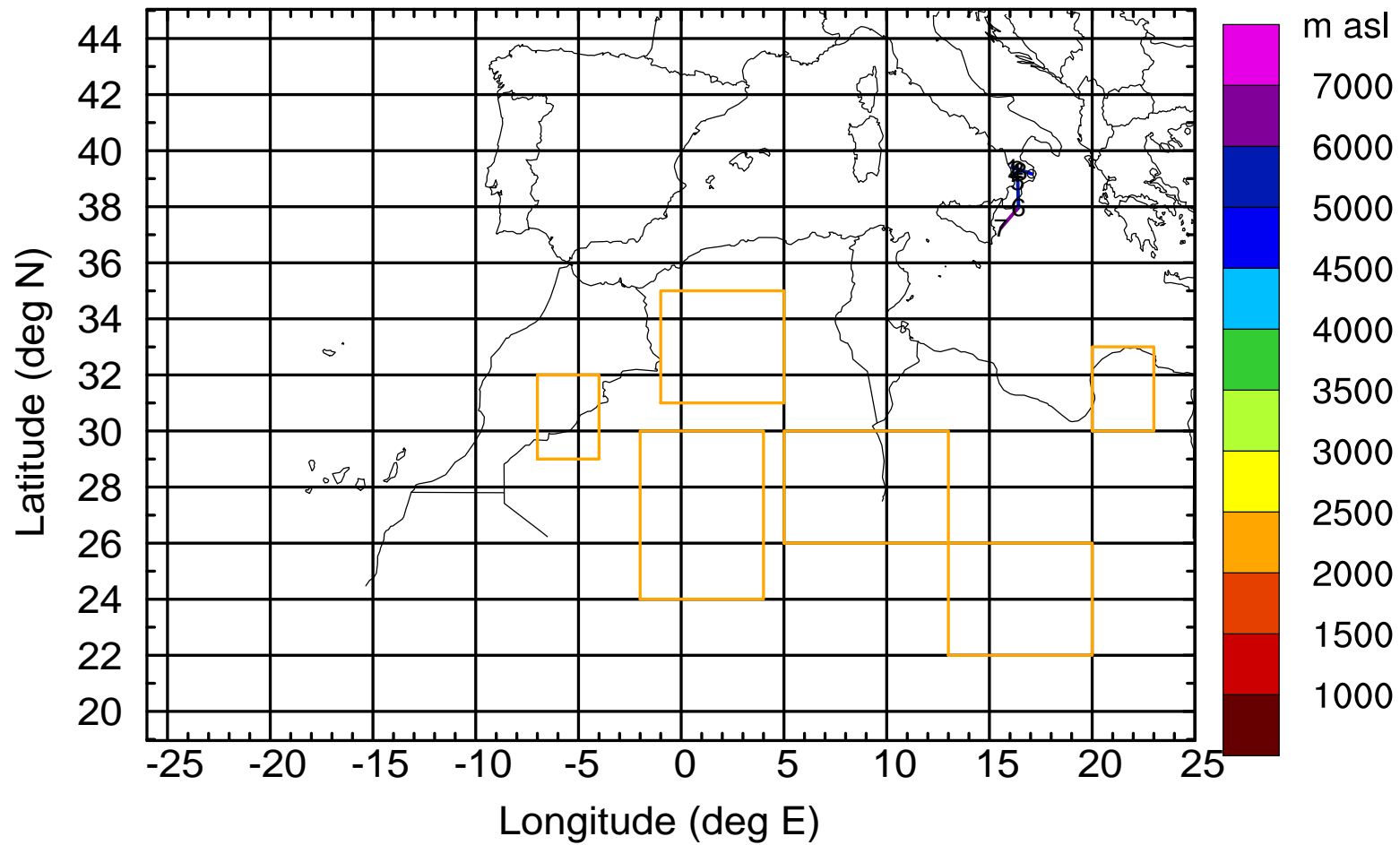
Level #15 of flight 170429a

BWD 20170429/09 -36H = 27/21 UTC



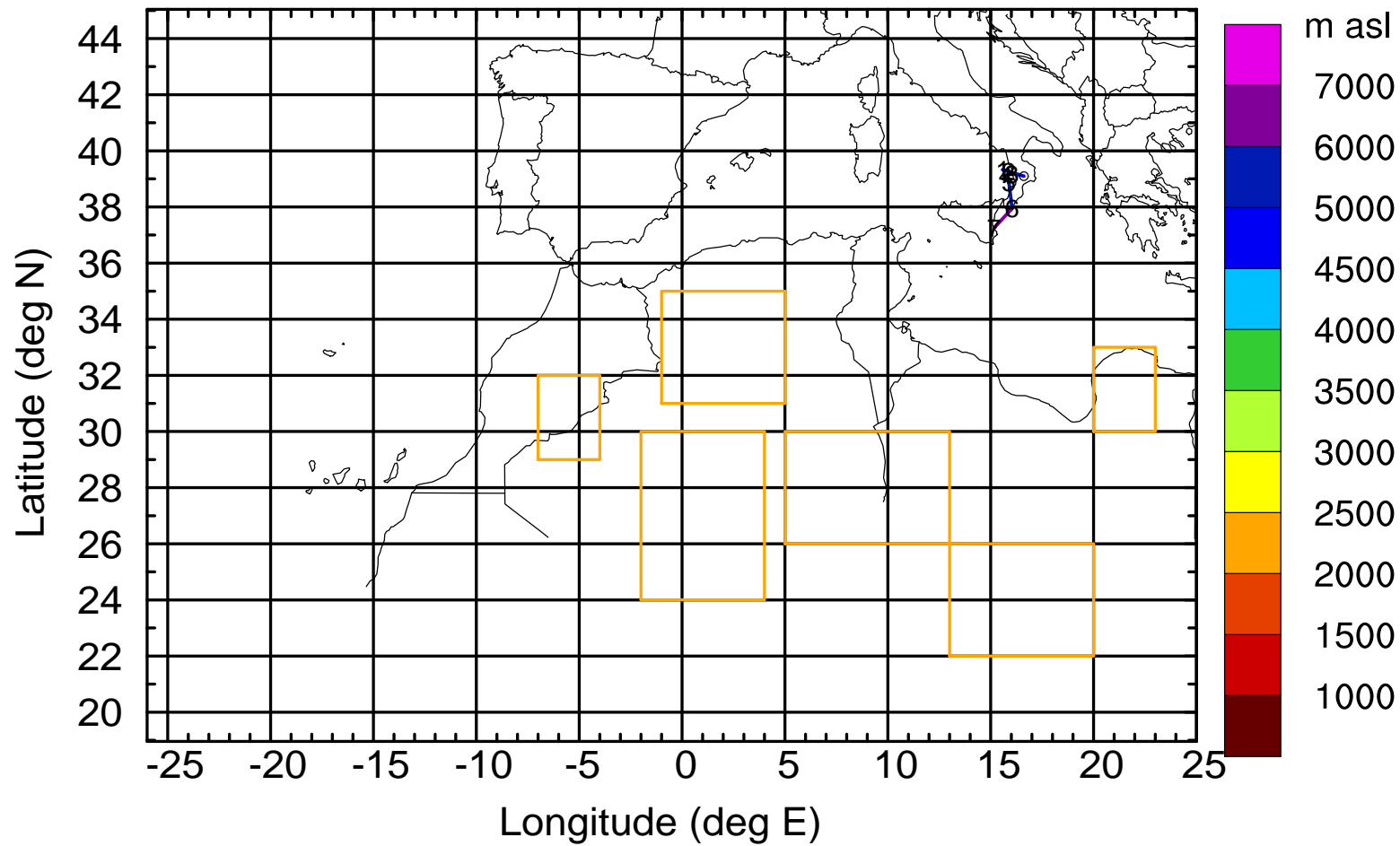
Level #15 of flight 170429a

BWD 20170429/09 -37H = 27/20 UTC



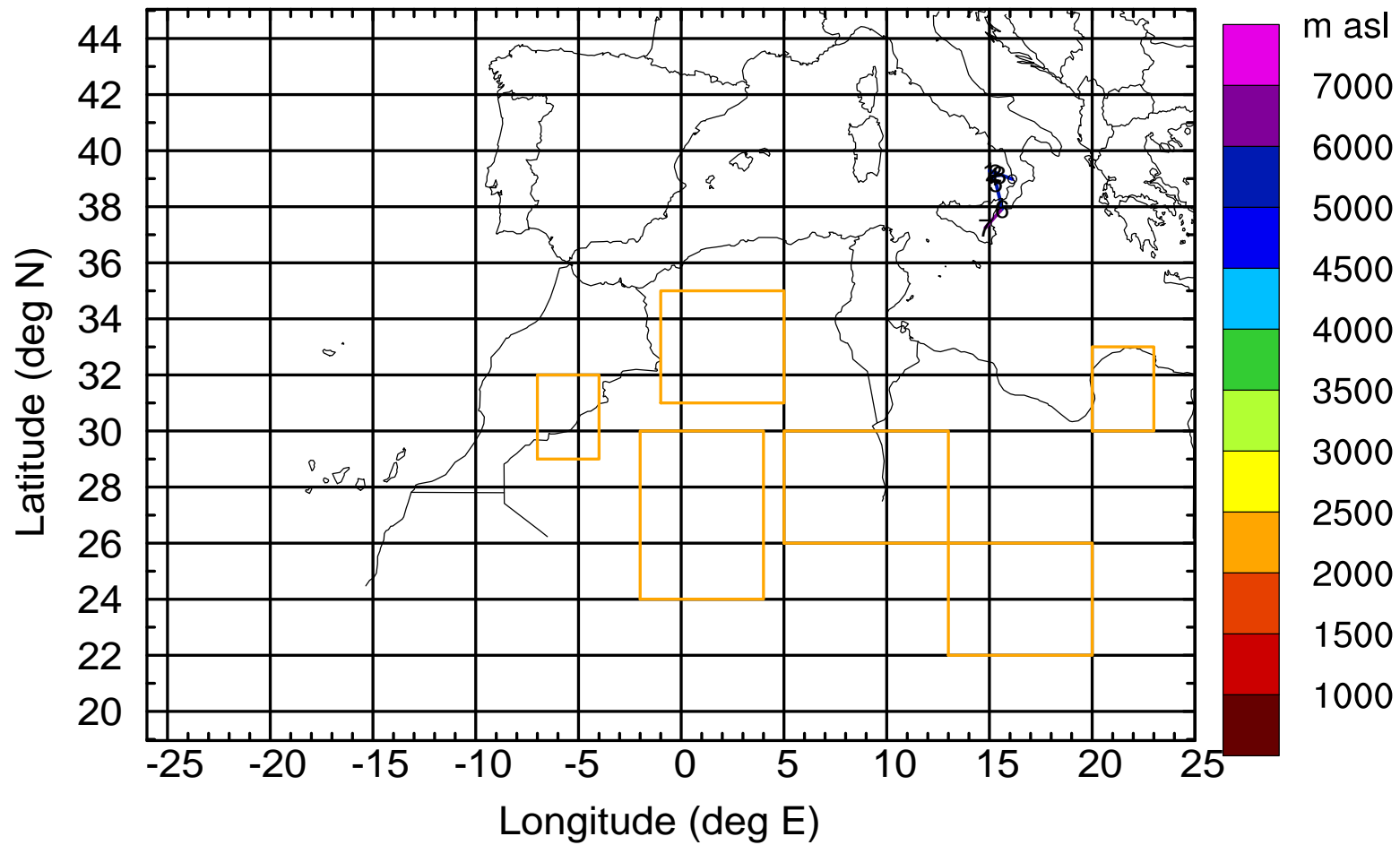
Level #15 of flight 170429a

BWD 20170429/09 -38H = 27/19 UTC



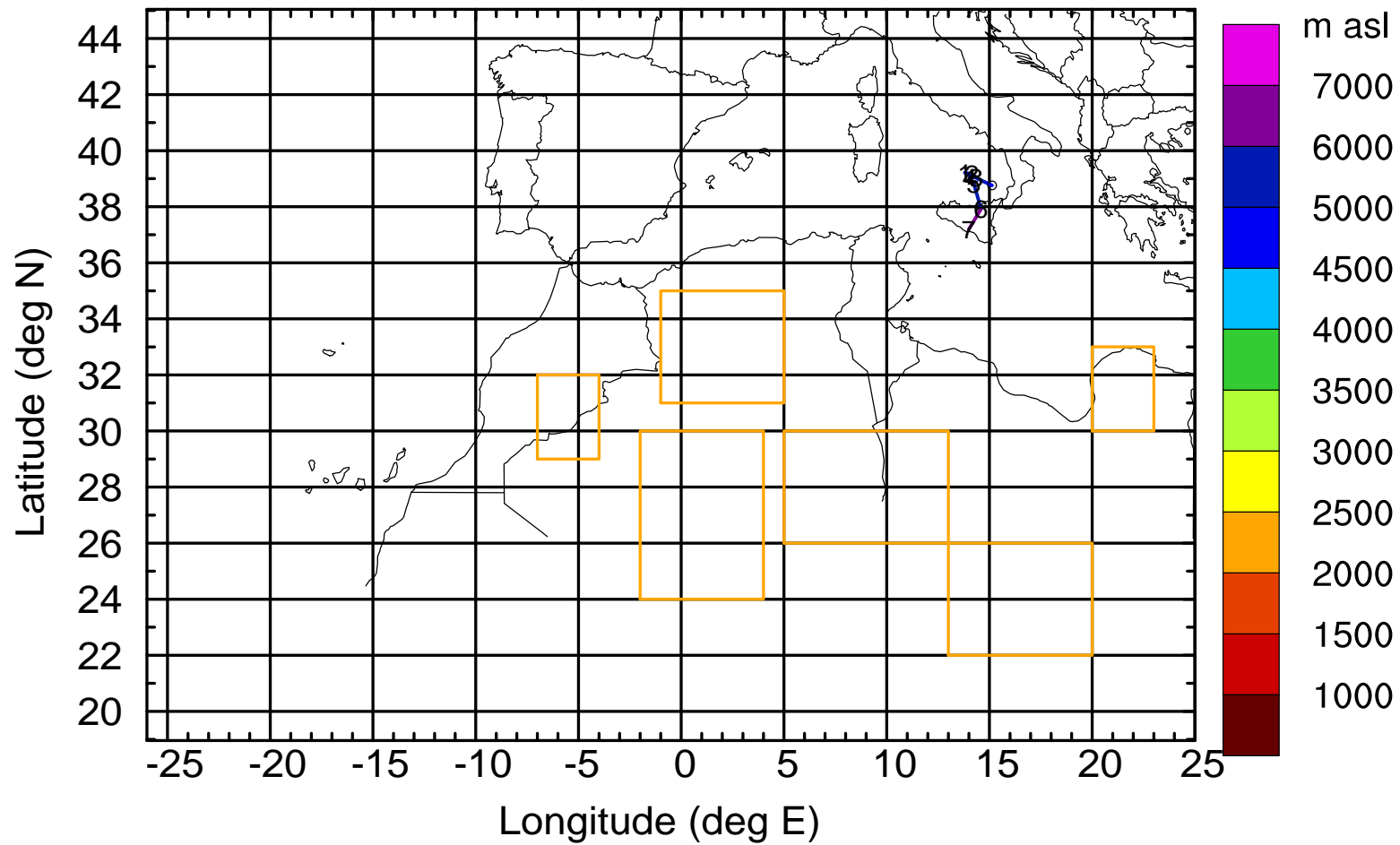
Level #15 of flight 170429a

BWD 20170429/09 -39H = 27/18 UTC



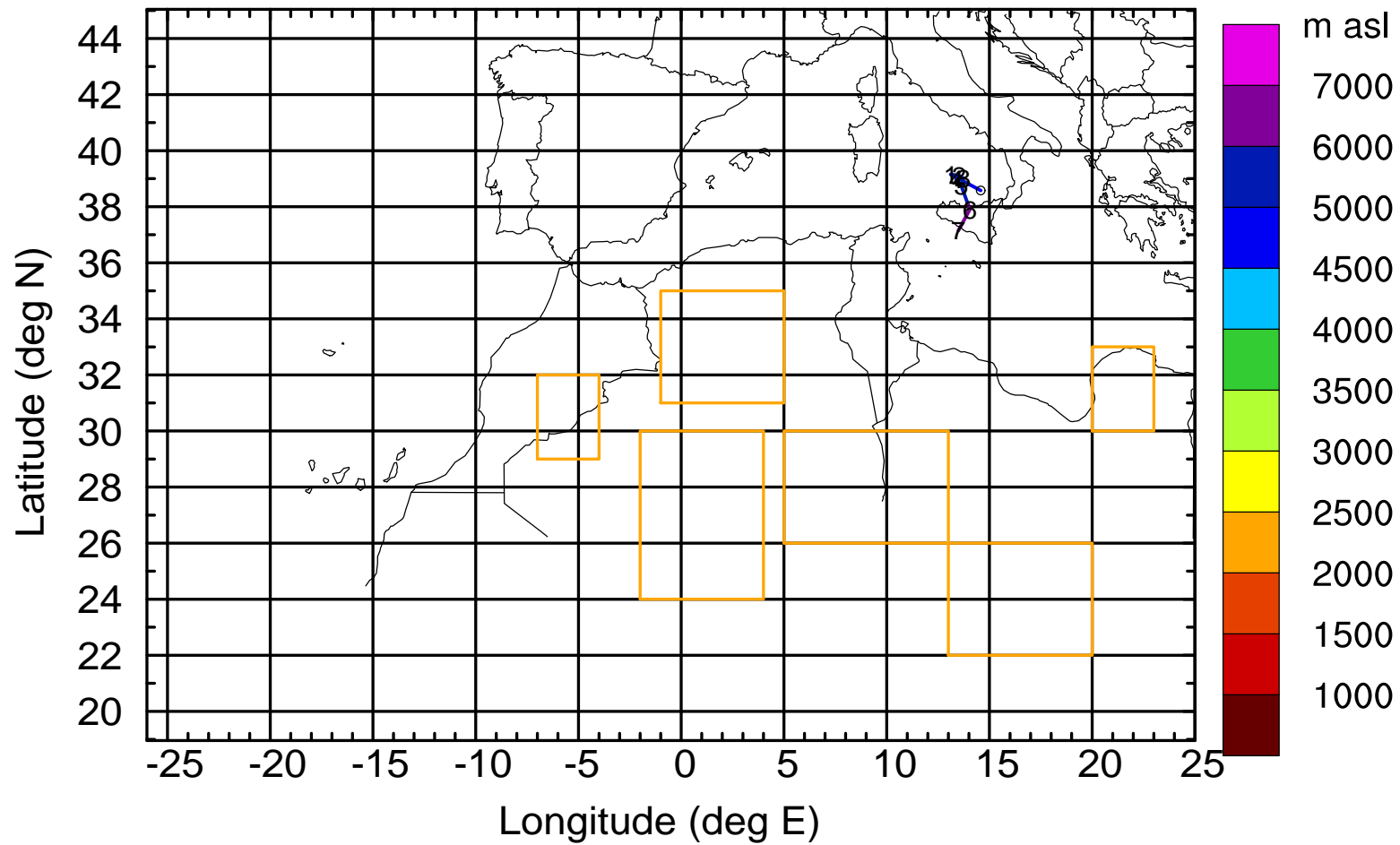
Level #15 of flight 170429a

BWD 20170429/09 -41H = 27/16 UTC



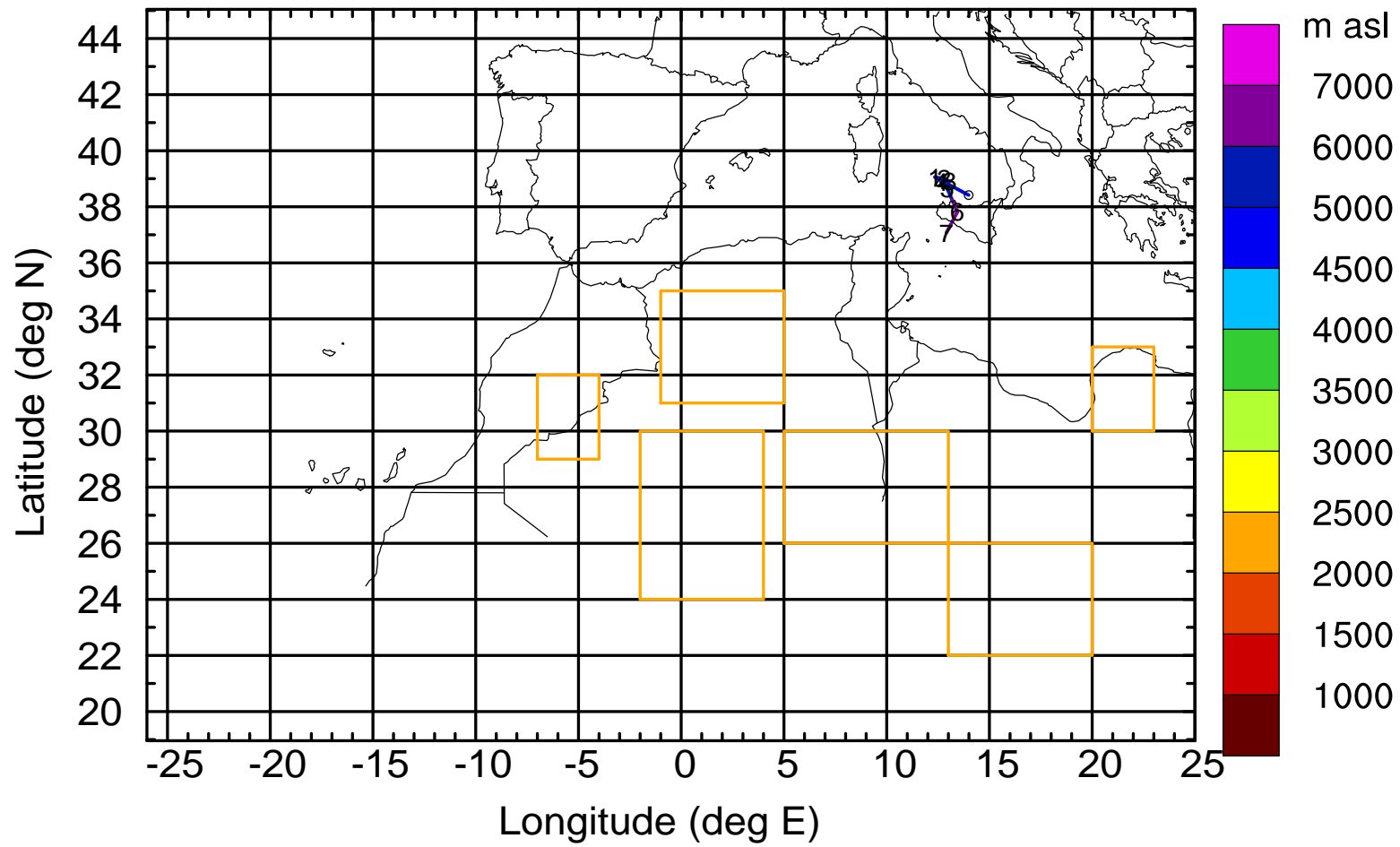
Level #15 of flight 170429a

BWD 20170429/09 -42H = 27/15 UTC



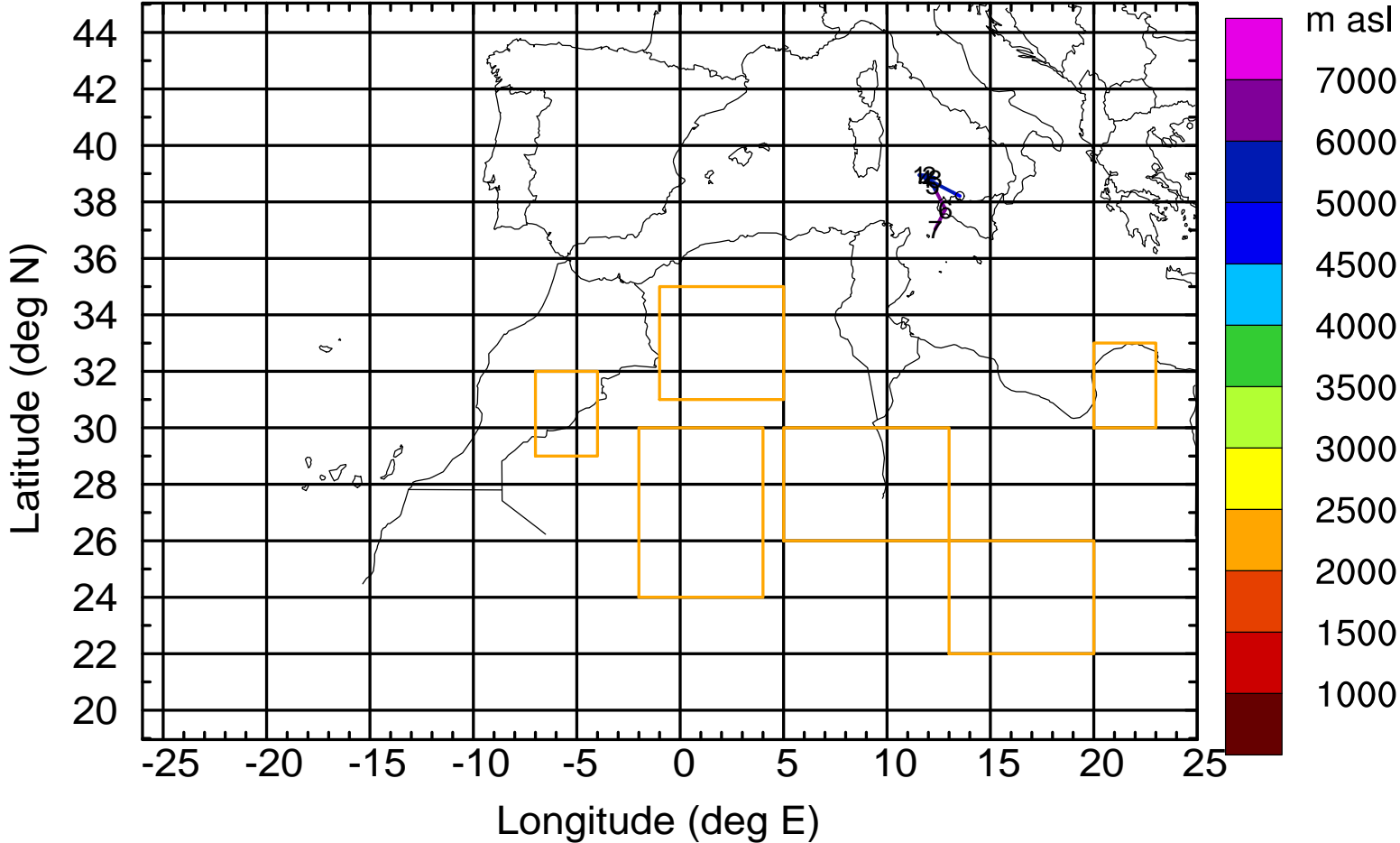
Level #15 of flight 170429a

BWD 20170429/09 -43H = 27/14 UTC



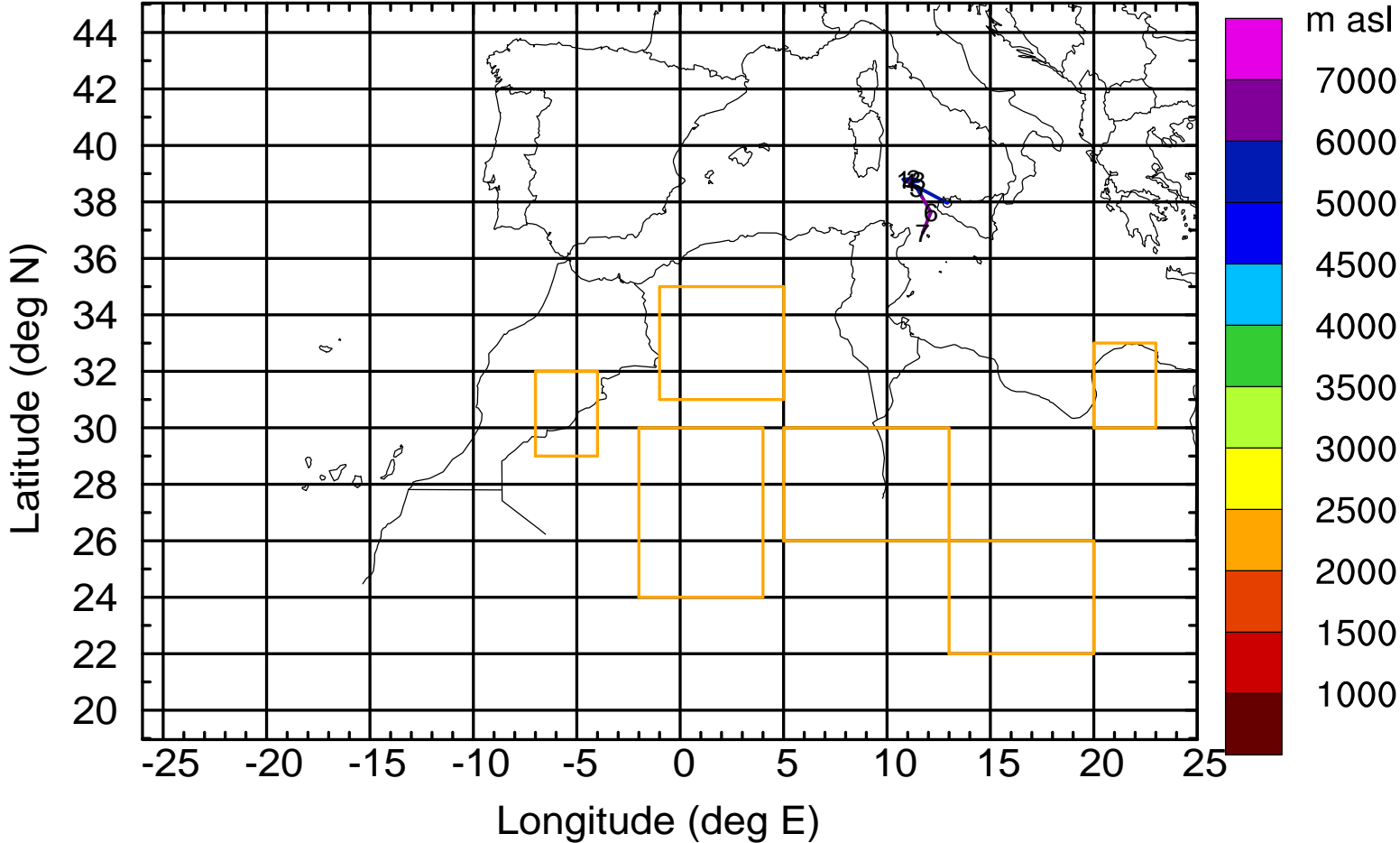
Level #15 of flight 170429a

BWD 20170429/09 -44H = 27/13 UTC



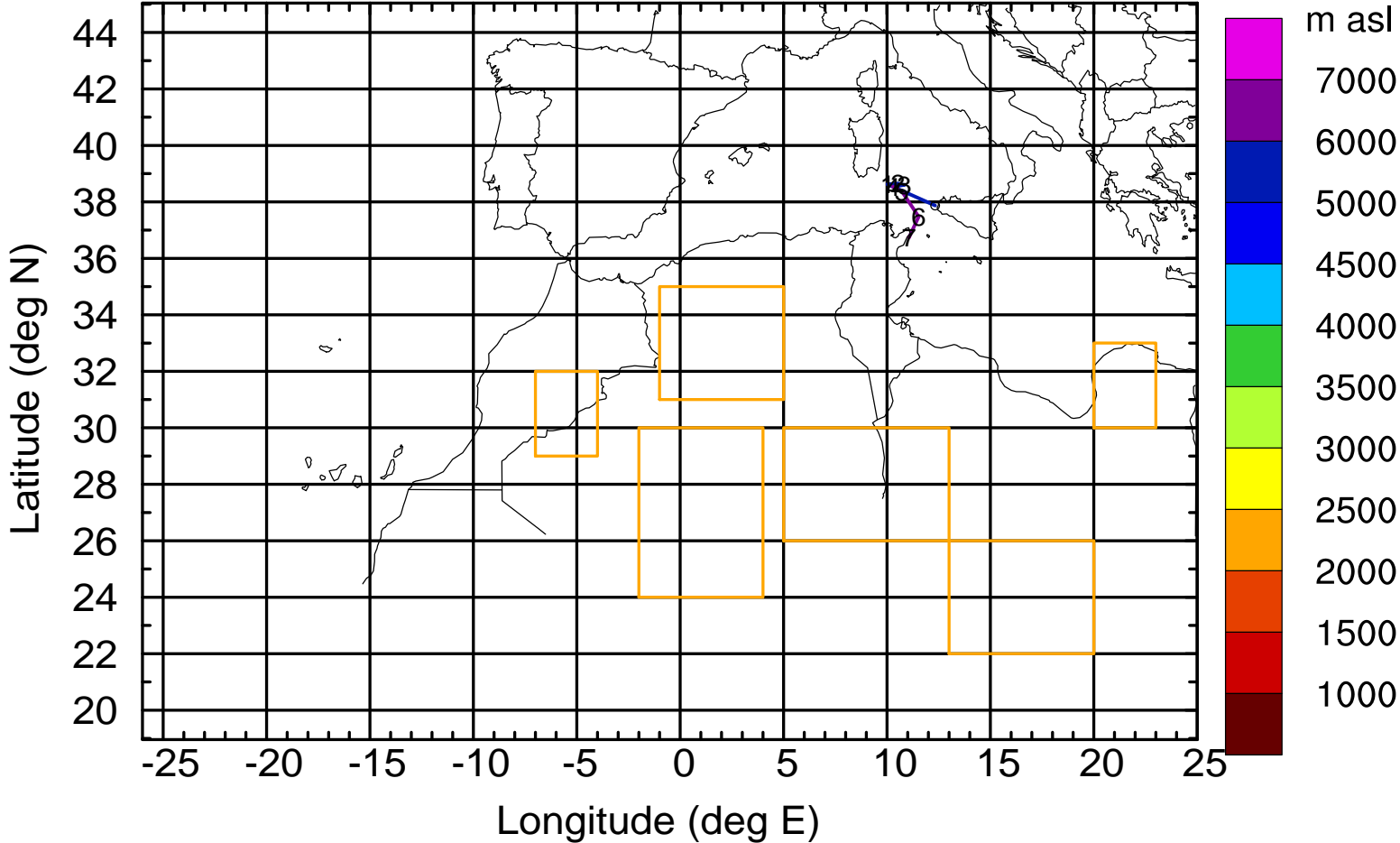
Level #15 of flight 170429a

BWD 20170429/09 -45H = 27/12 UTC



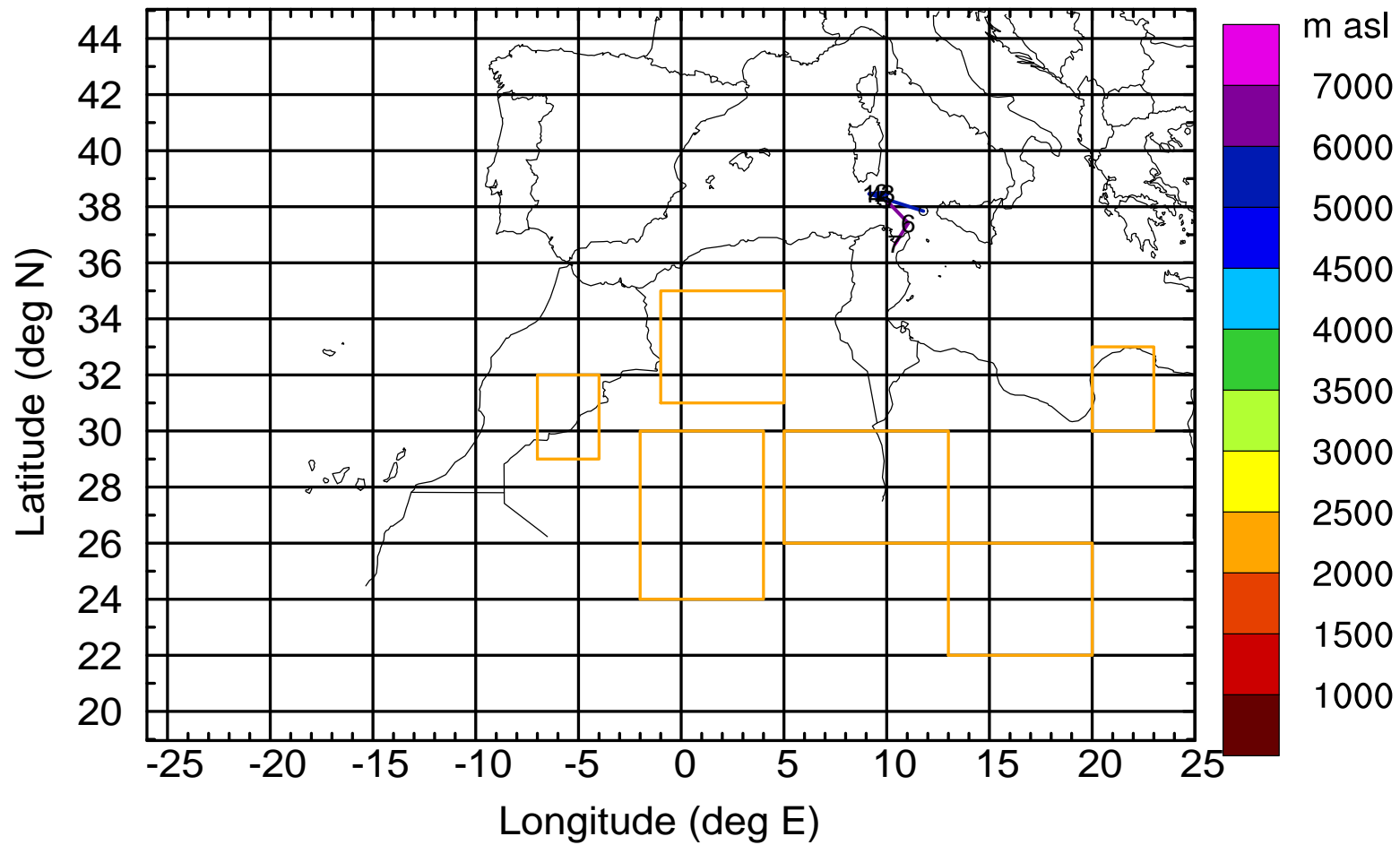
Level #15 of flight 170429a

BWD 20170429/09 -46H = 27/11 UTC



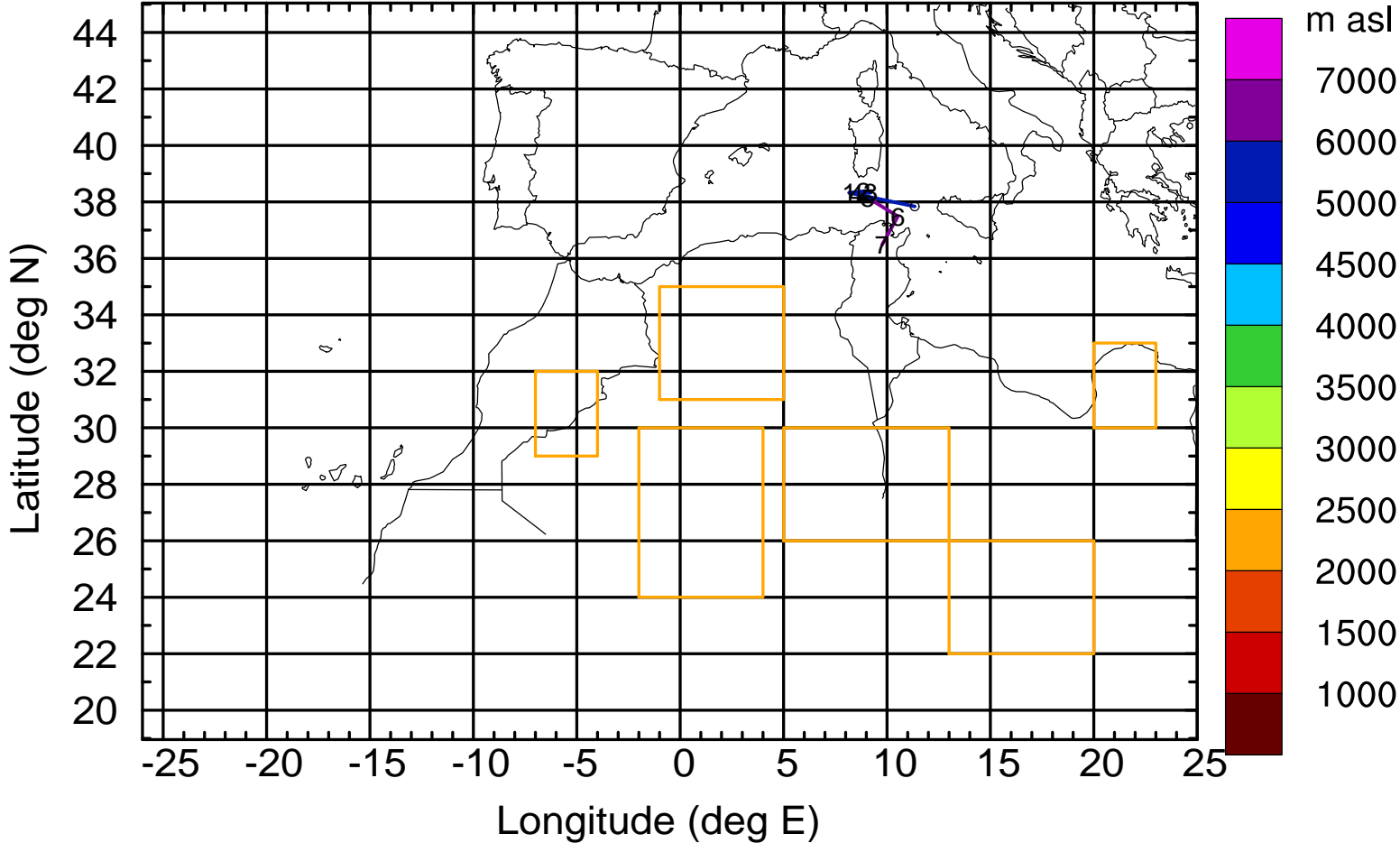
Level #15 of flight 170429a

BWD 20170429/09 -47H = 27/10 UTC



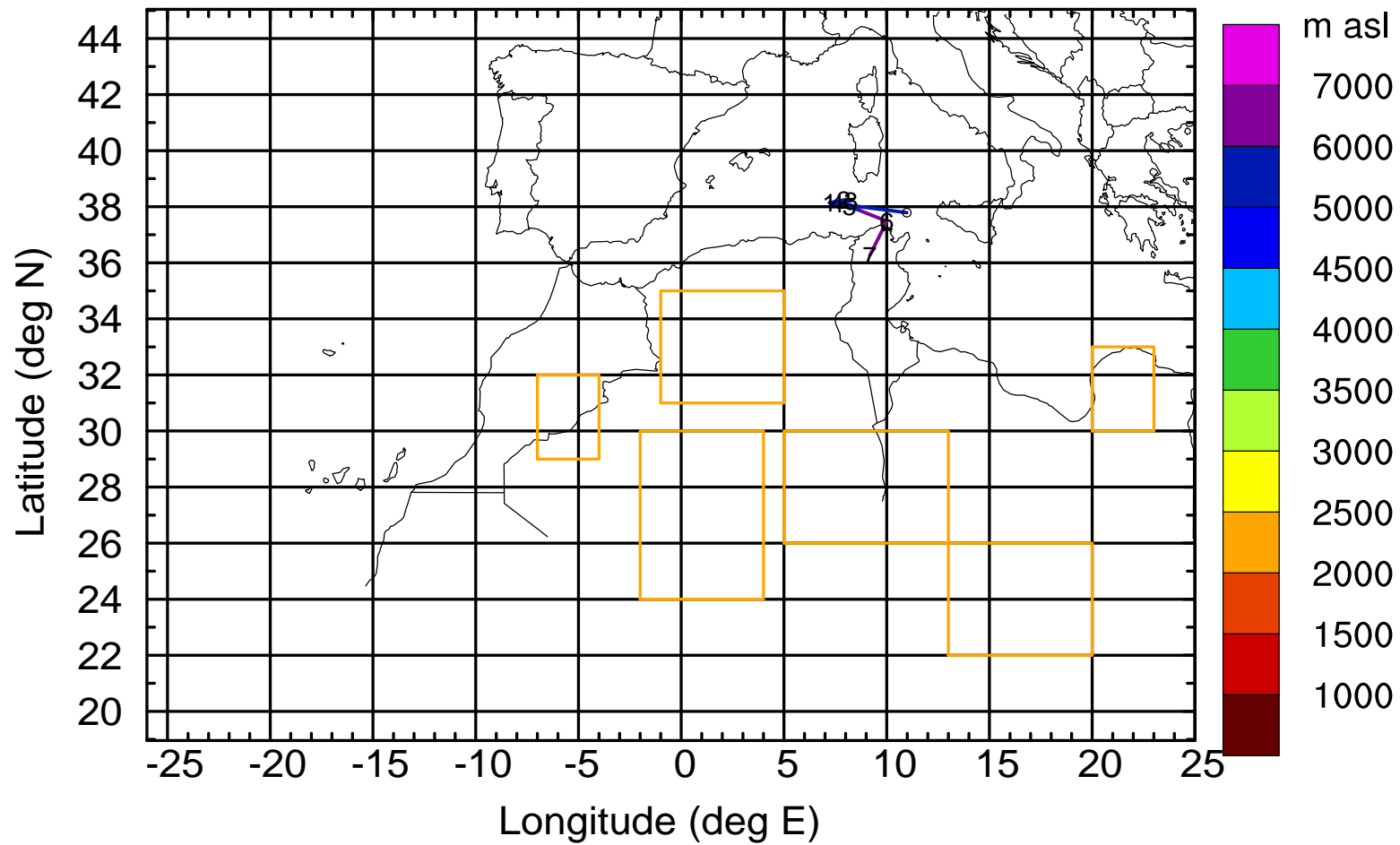
Level #15 of flight 170429a

BWD 20170429/09 -48H = 27/09 UTC



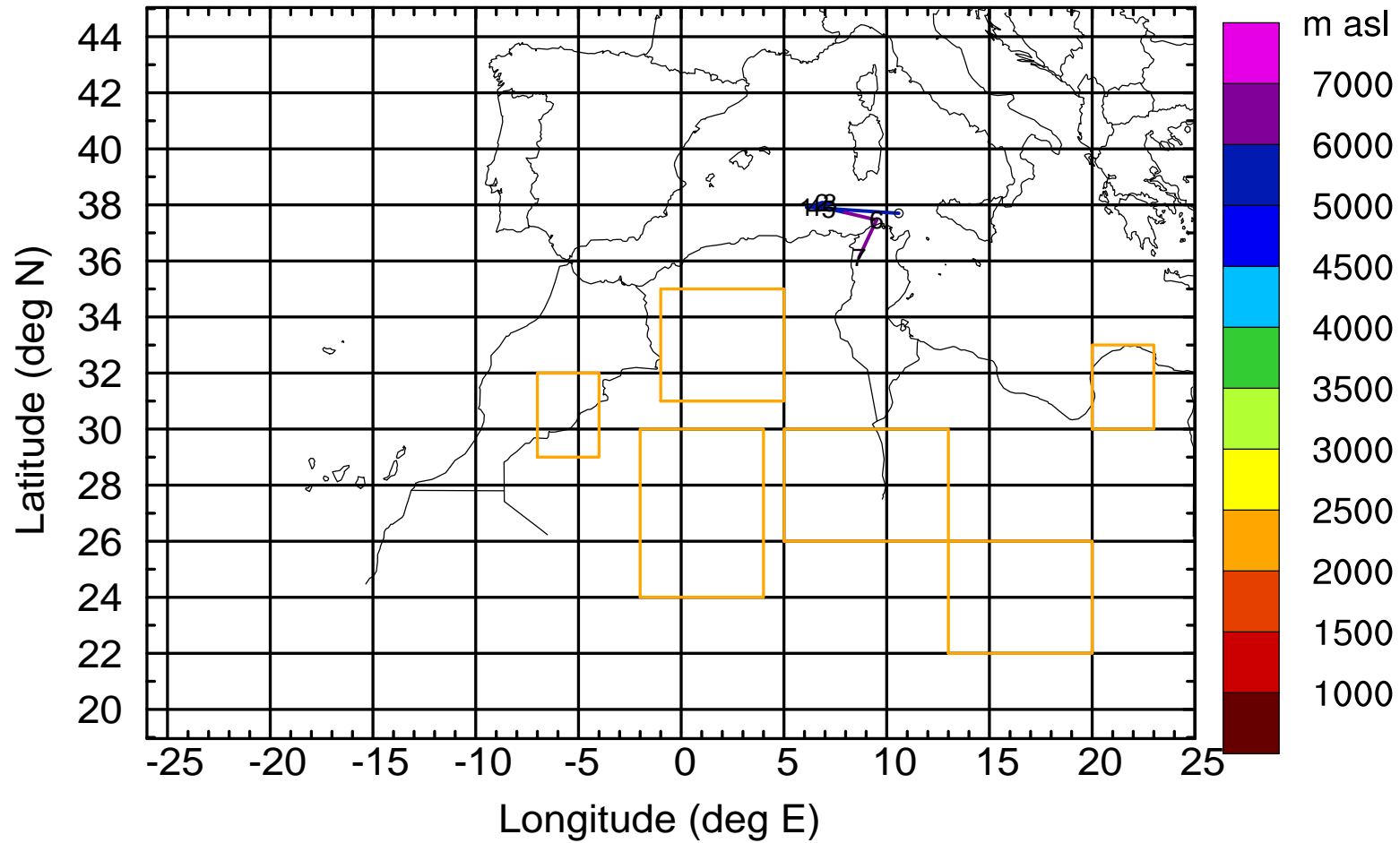
Level #15 of flight 170429a

BWD 20170429/09 -49H = 27/08 UTC



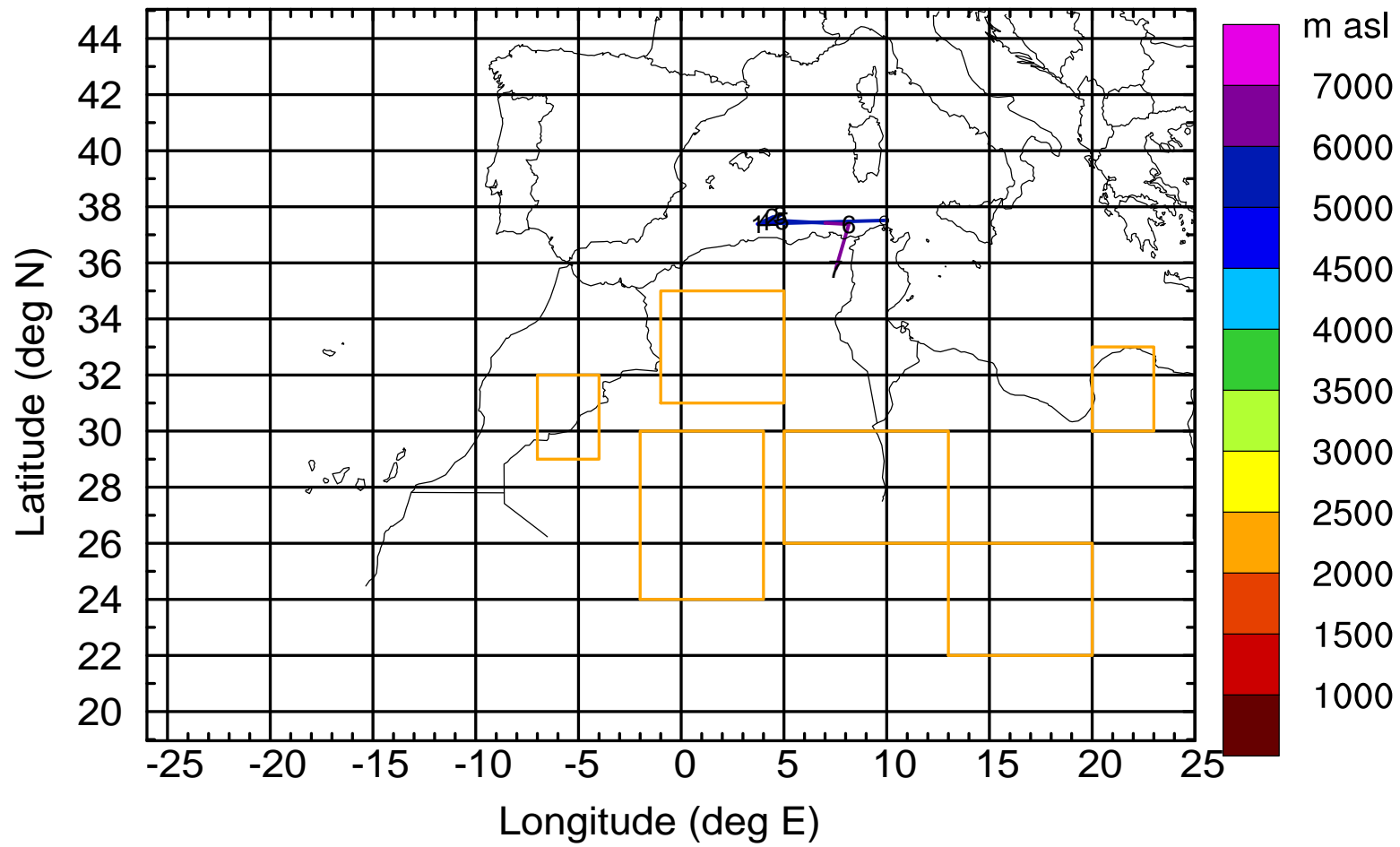
Level #15 of flight 170429a

BWD 20170429/09 -50H = 27/07 UTC



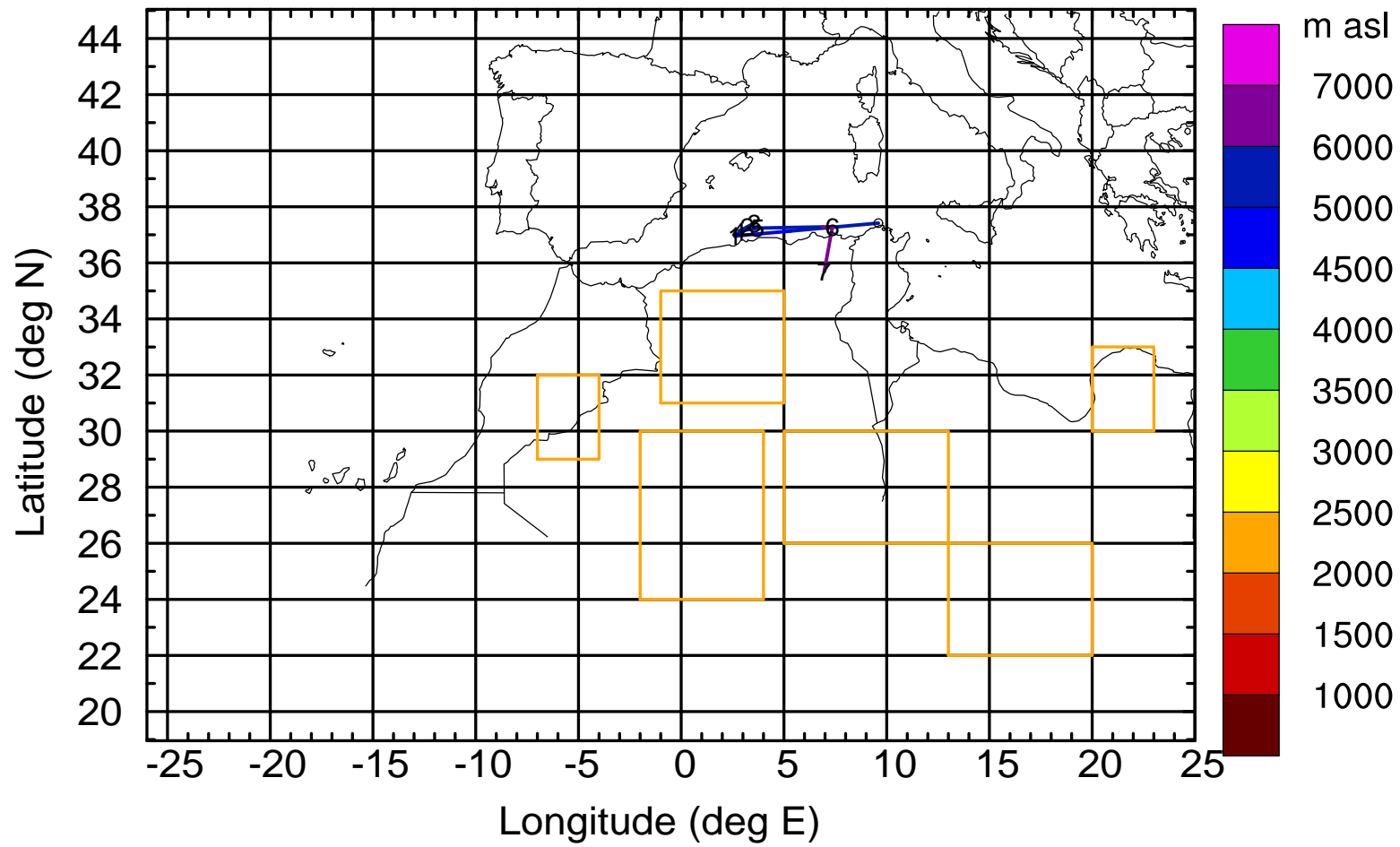
Level #15 of flight 170429a

BWD 20170429/09 -52H = 27/05 UTC



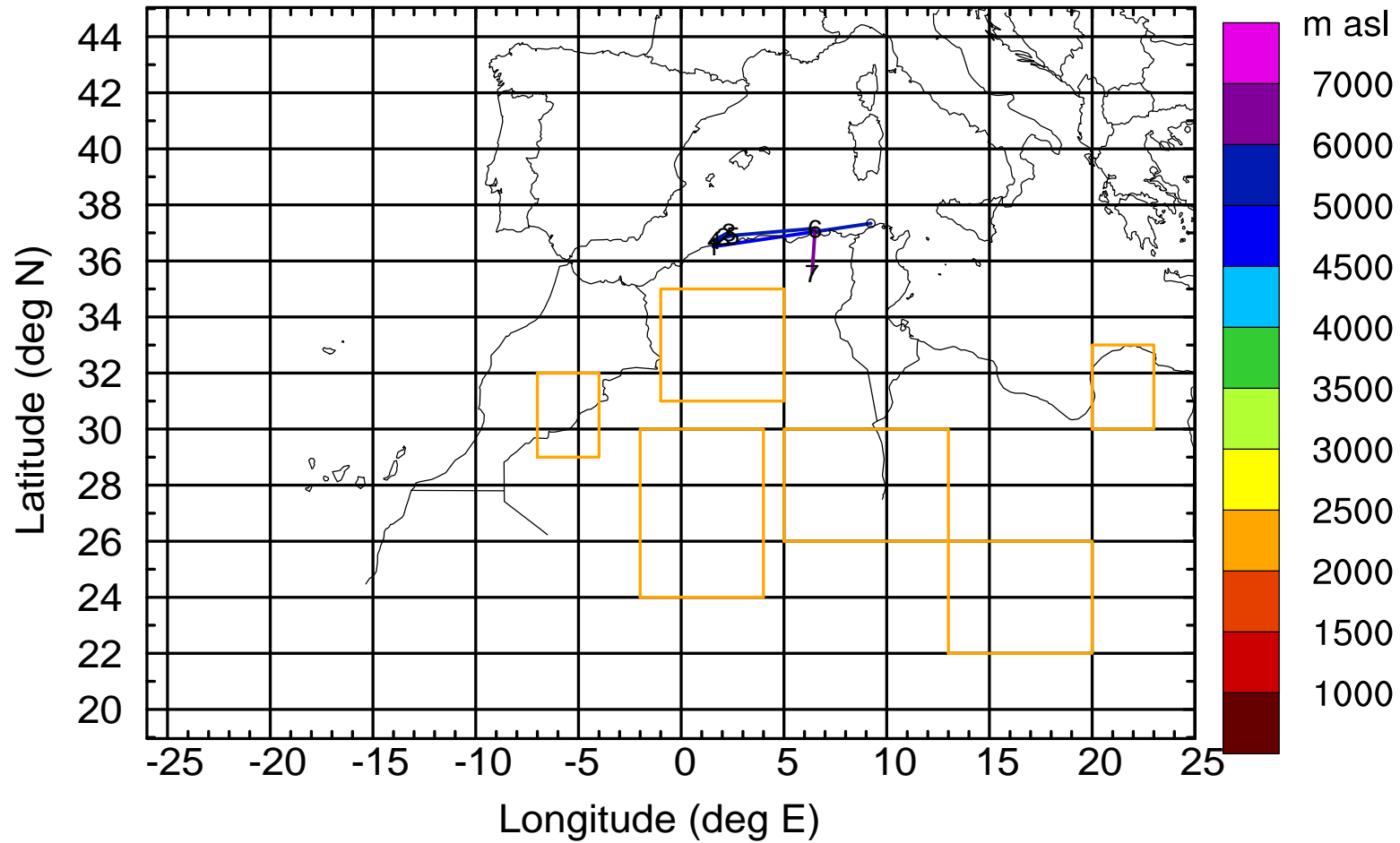
Level #15 of flight 170429a

BWD 20170429/09 -53H = 27/04 UTC



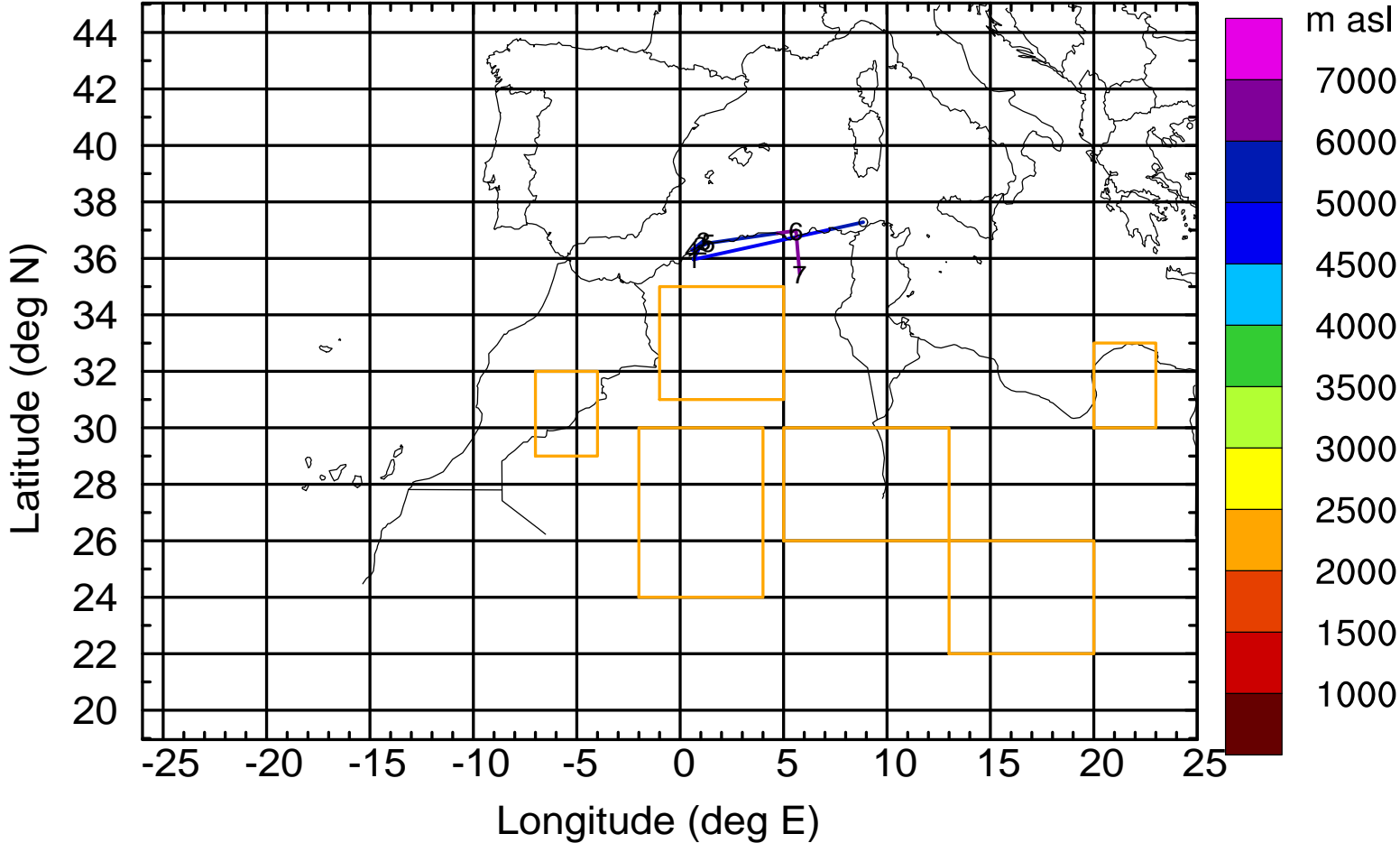
Level #15 of flight 170429a

BWD 20170429/09 -54H = 27/03 UTC



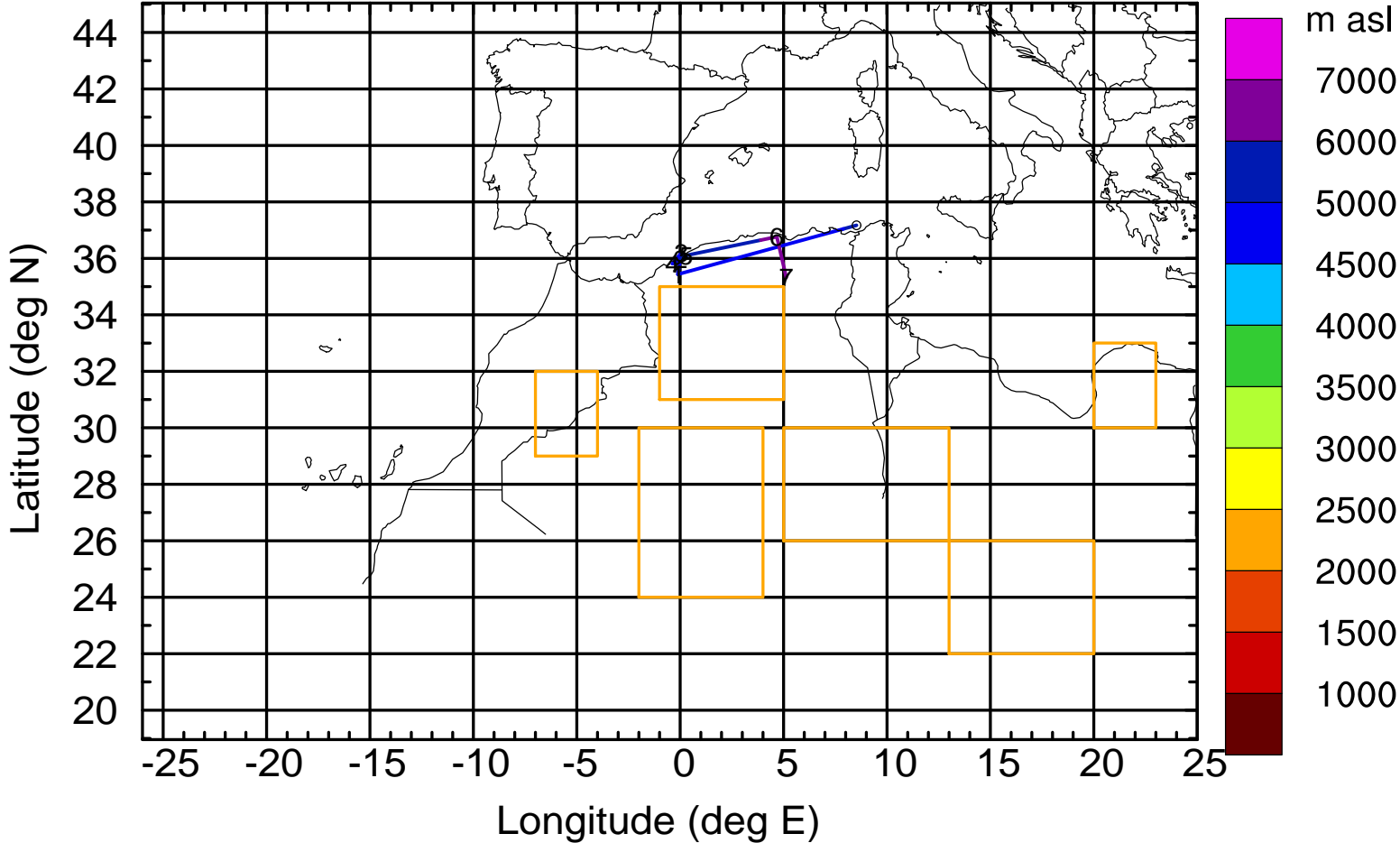
Level #15 of flight 170429a

BWD 20170429/09 -55H = 27/02 UTC



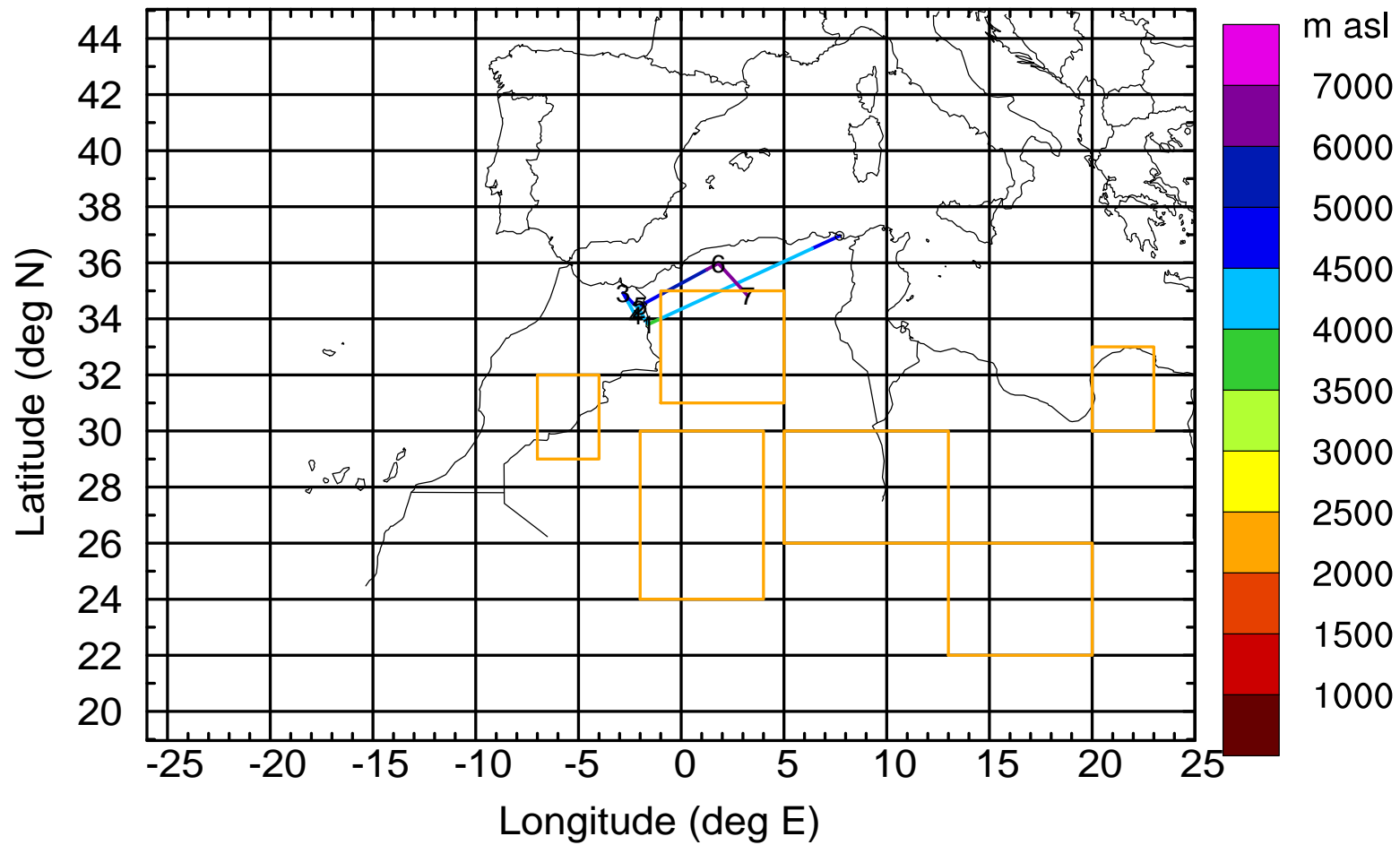
Level #15 of flight 170429a

BWD 20170429/09 -56H = 27/01 UTC



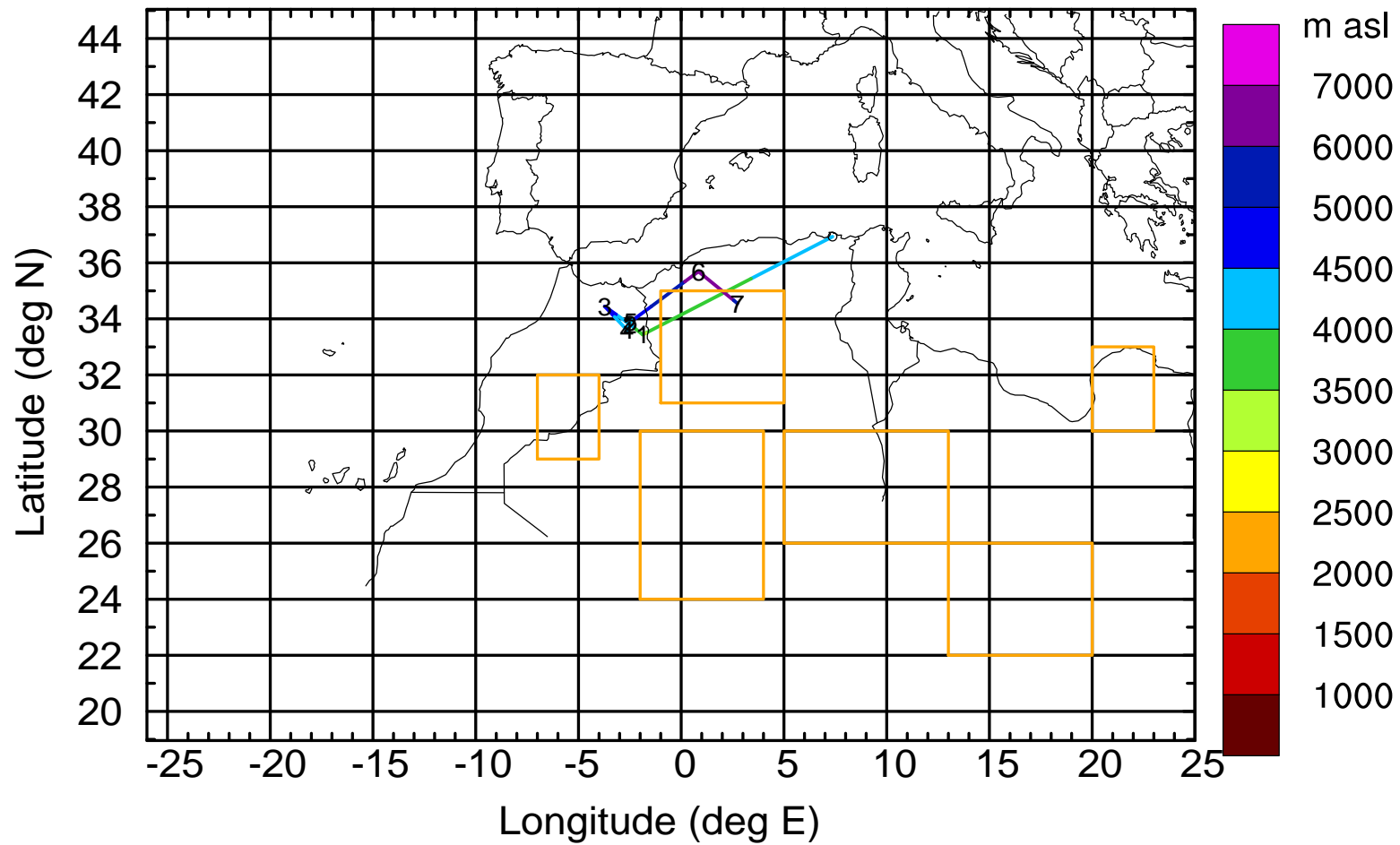
Level #15 of flight 170429a

BWD 20170429/09 -59H = 26/22 UTC



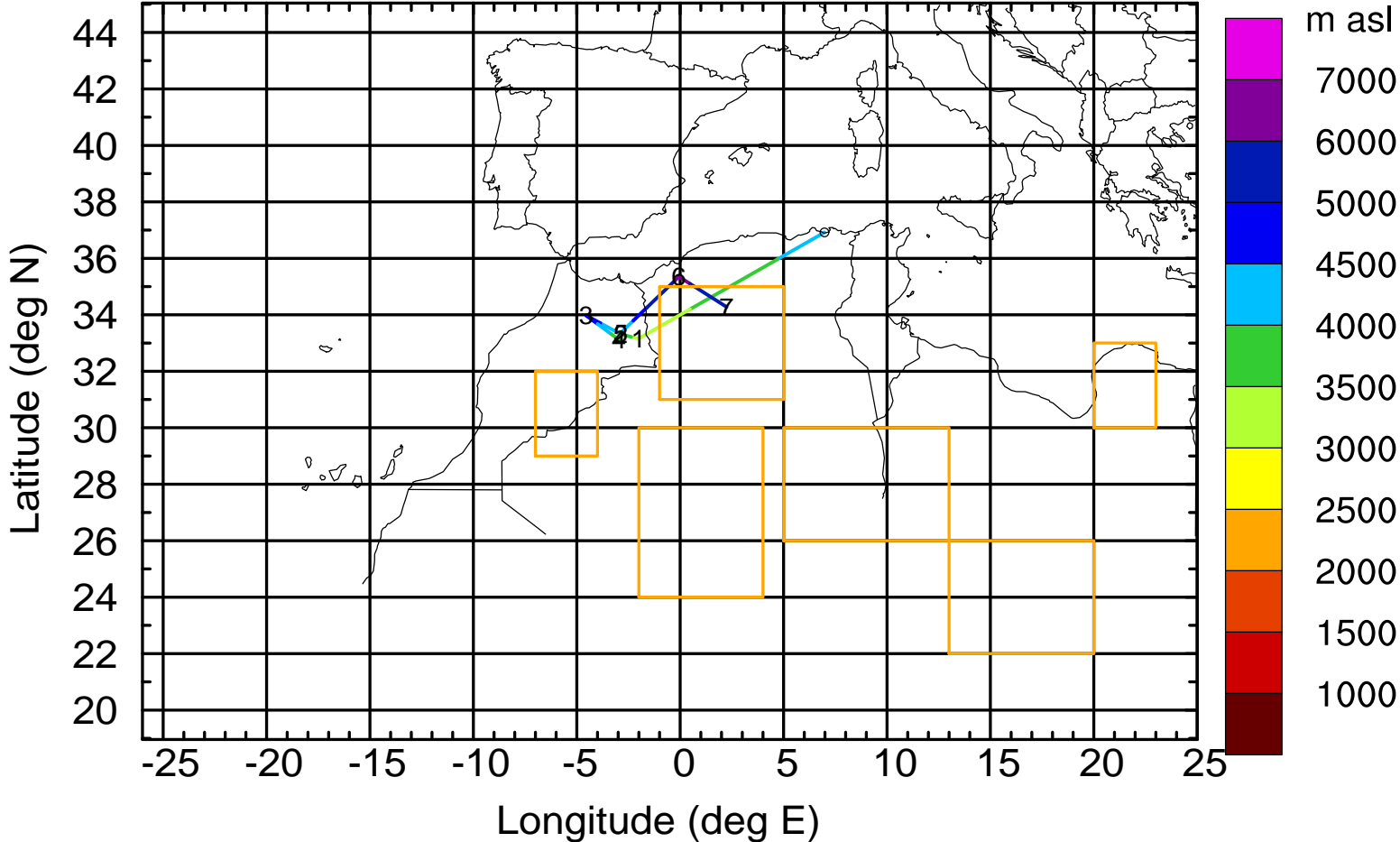
Level #15 of flight 170429a

BWD 20170429/09 -60H = 26/21 UTC



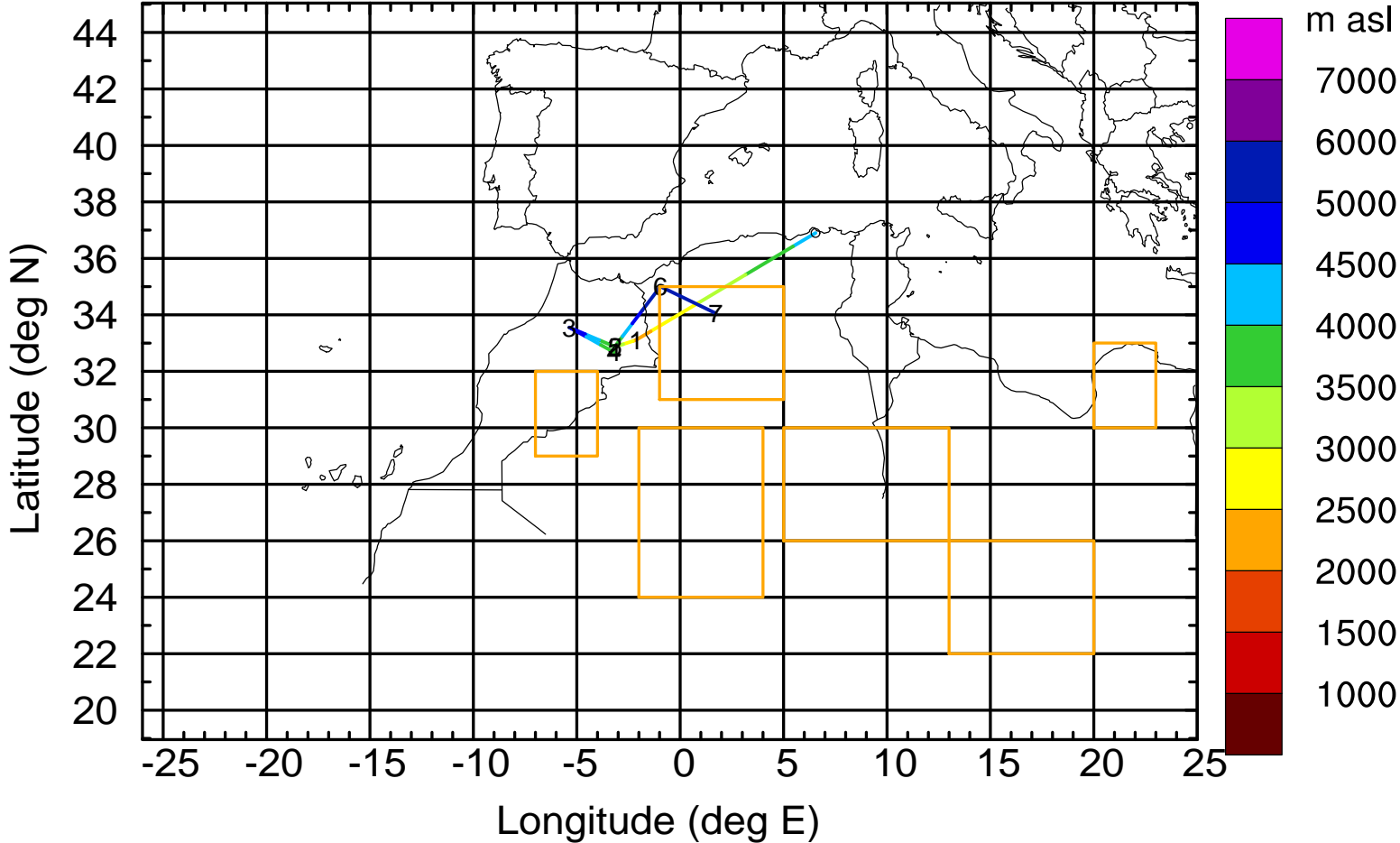
Level #15 of flight 170429a

BWD 20170429/09 -61H = 26/20 UTC



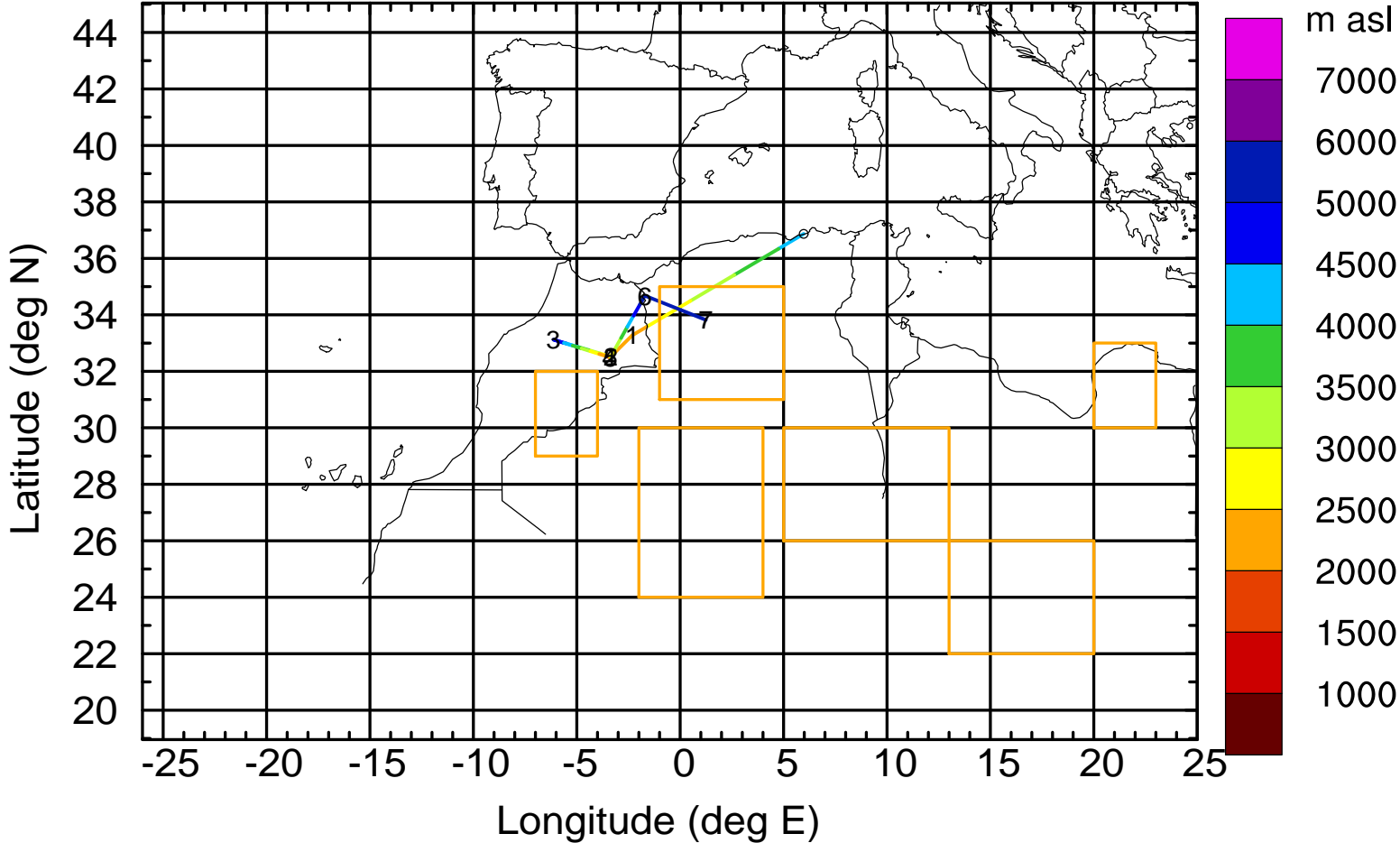
Level #15 of flight 170429a

BWD 20170429/09 -62H = 26/19 UTC



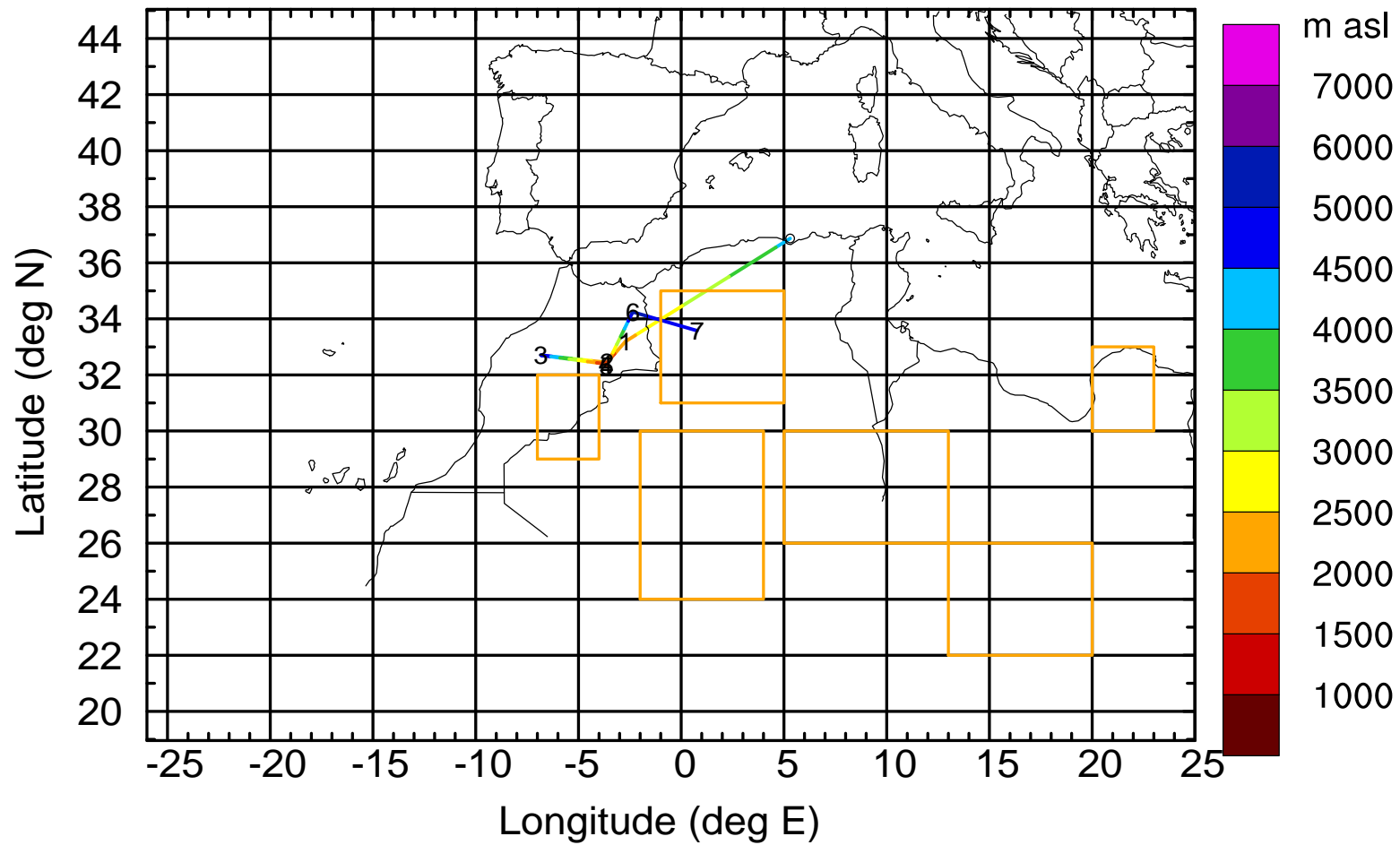
Level #15 of flight 170429a

BWD 20170429/09 -63H = 26/18 UTC



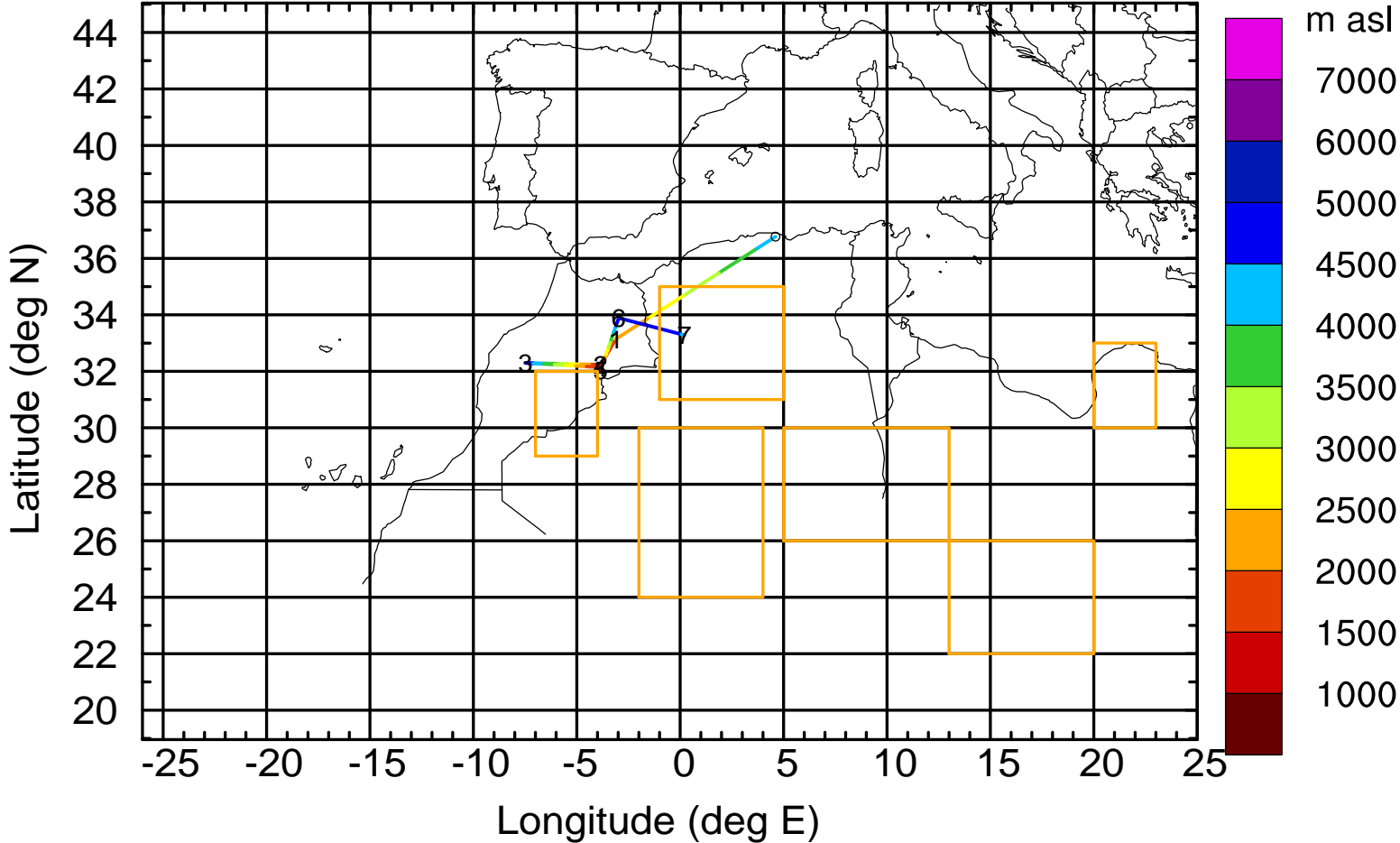
Level #15 of flight 170429a

BWD 20170429/09 -64H = 26/17 UTC



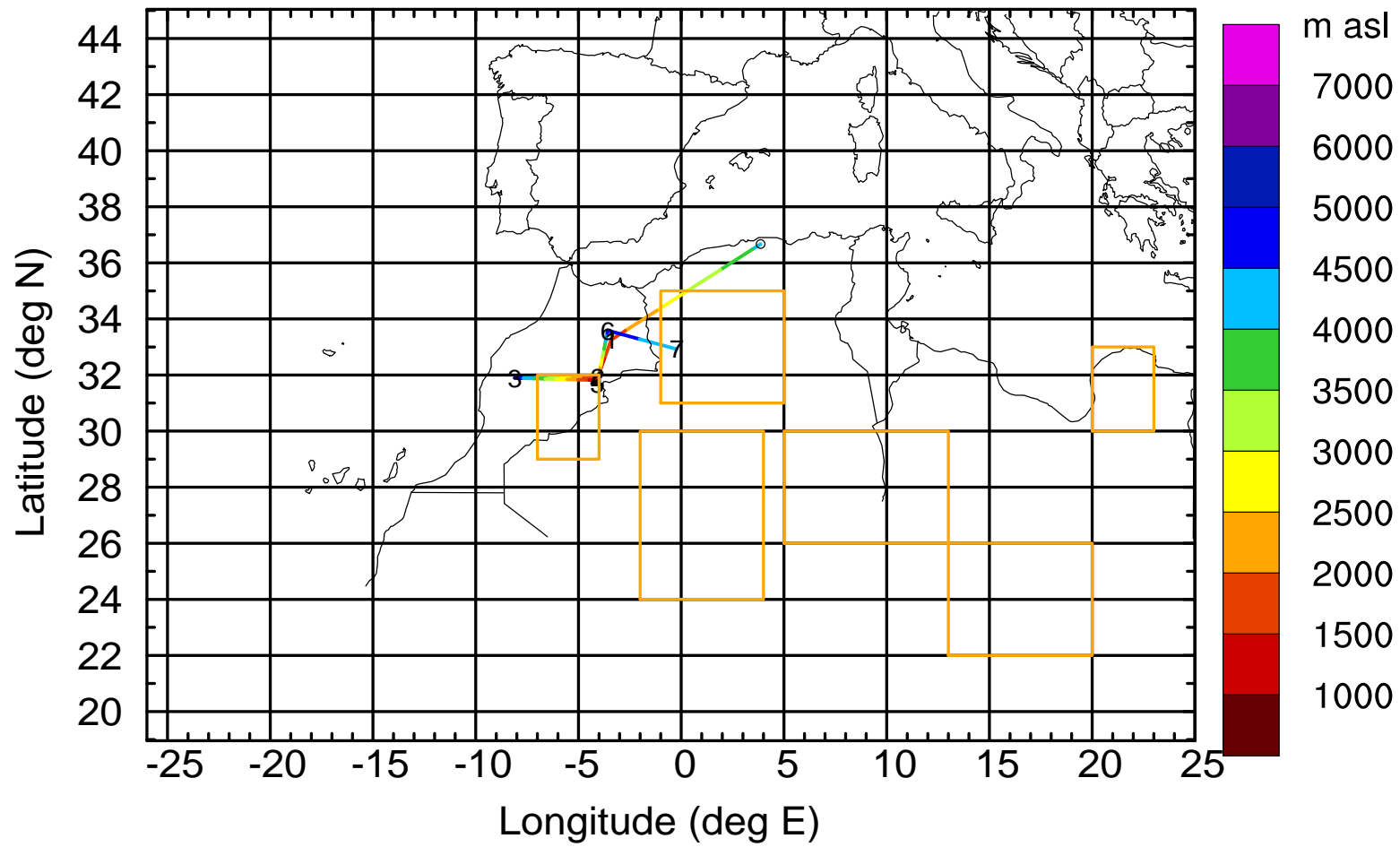
Level #15 of flight 170429a

BWD 20170429/09 -65H = 26/16 UTC



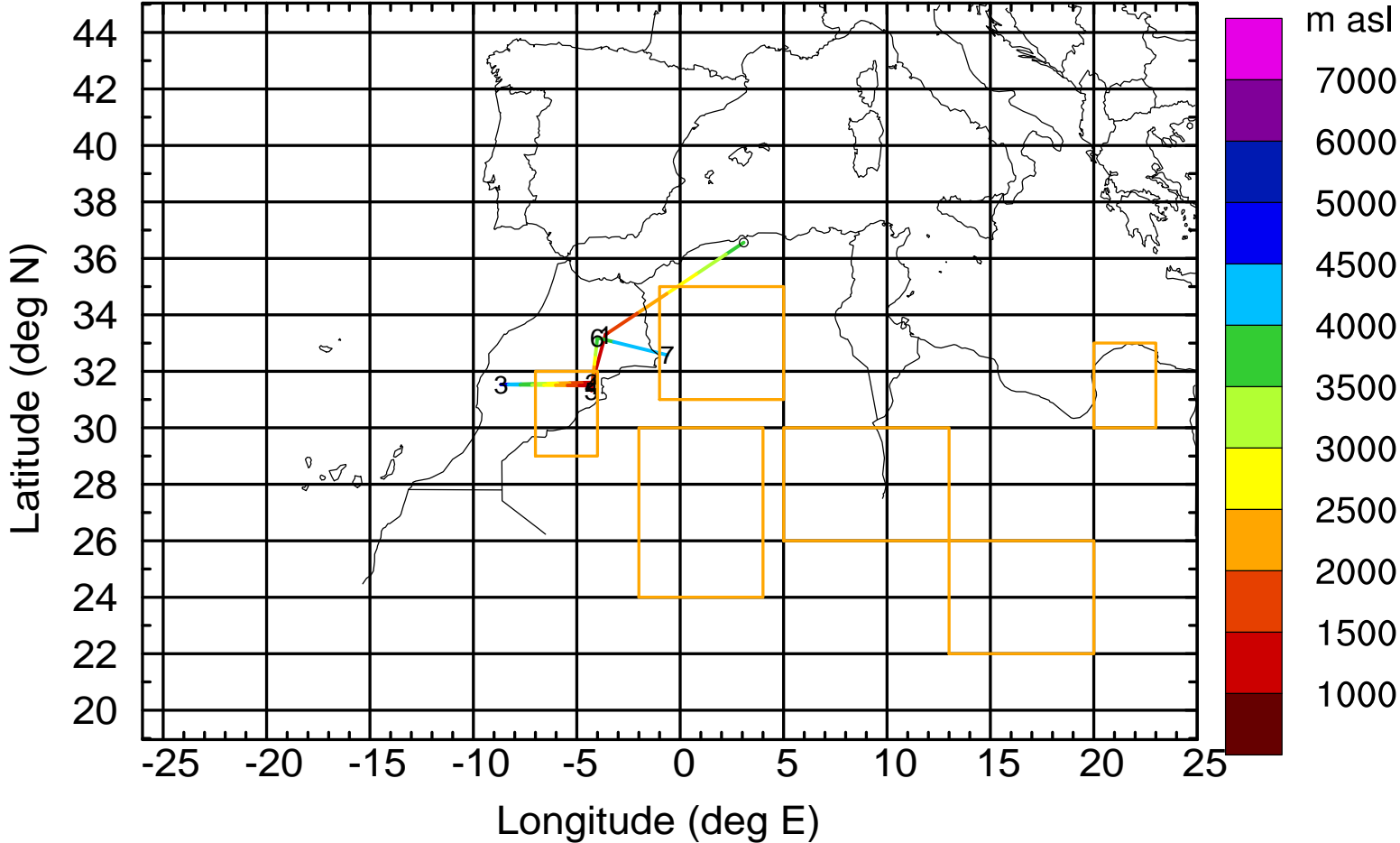
Level #15 of flight 170429a

BWD 20170429/09 -66H = 26/15 UTC



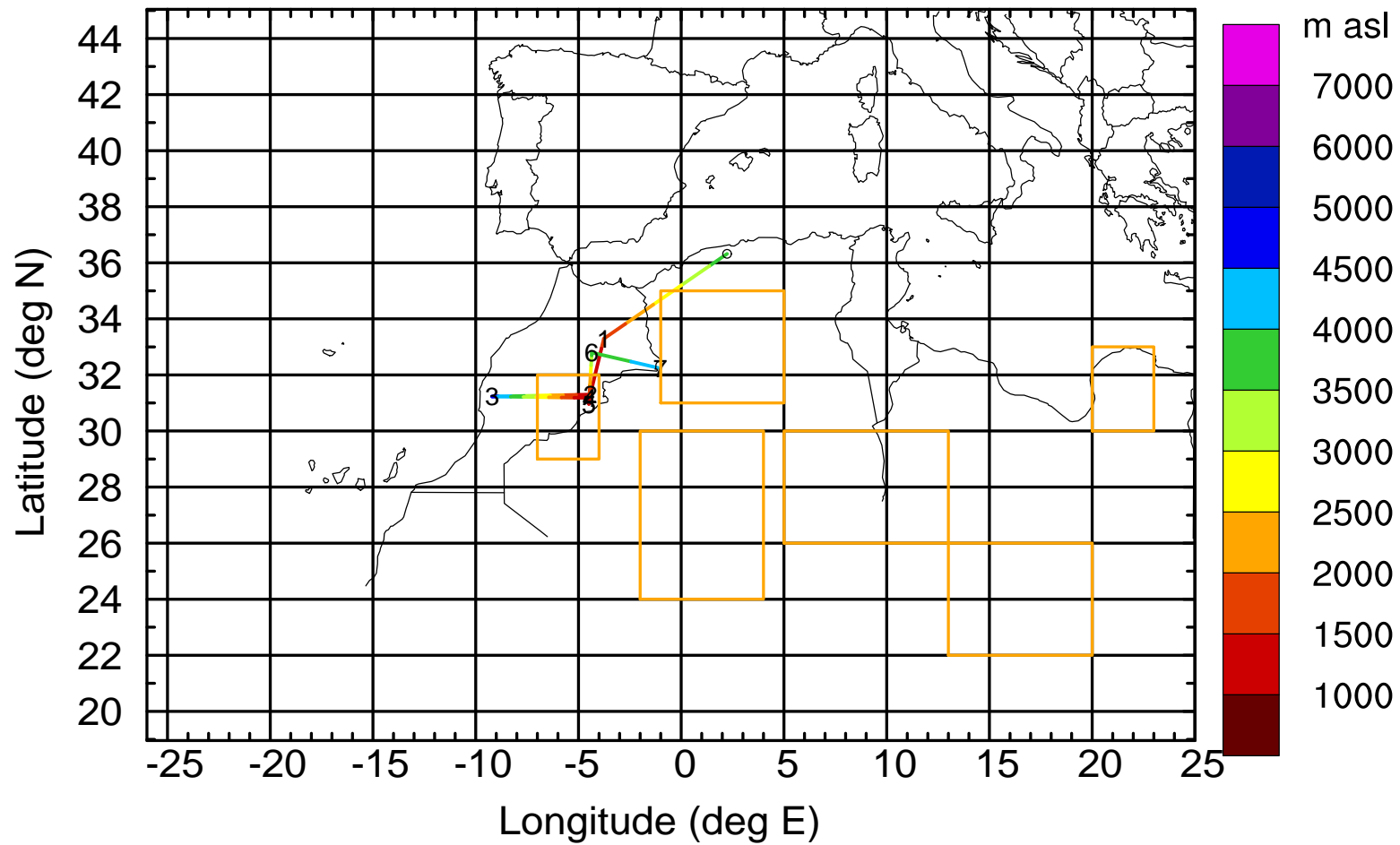
Level #15 of flight 170429a

BWD 20170429/09 -67H = 26/14 UTC



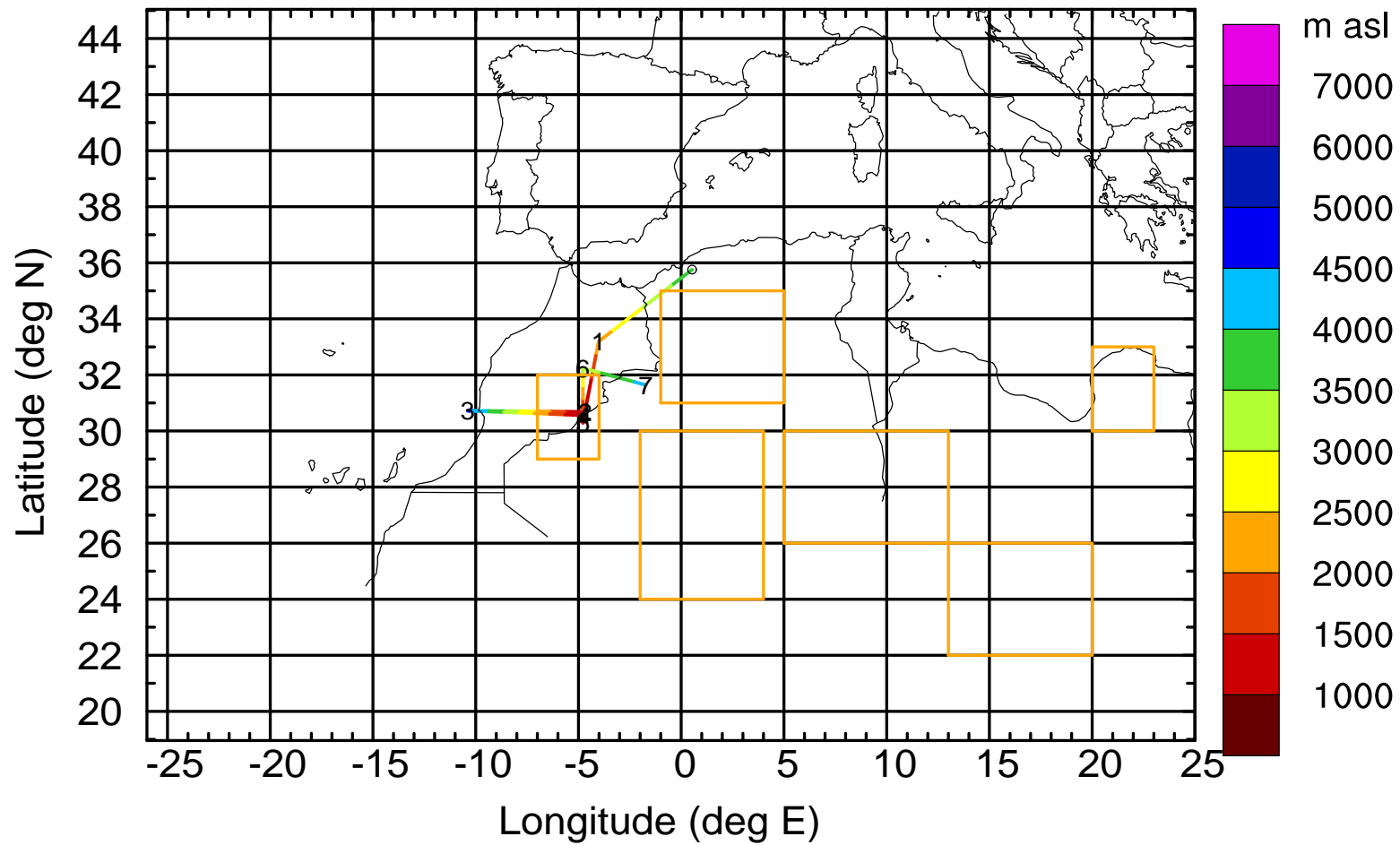
Level #15 of flight 170429a

BWD 20170429/09 -68H = 26/13 UTC



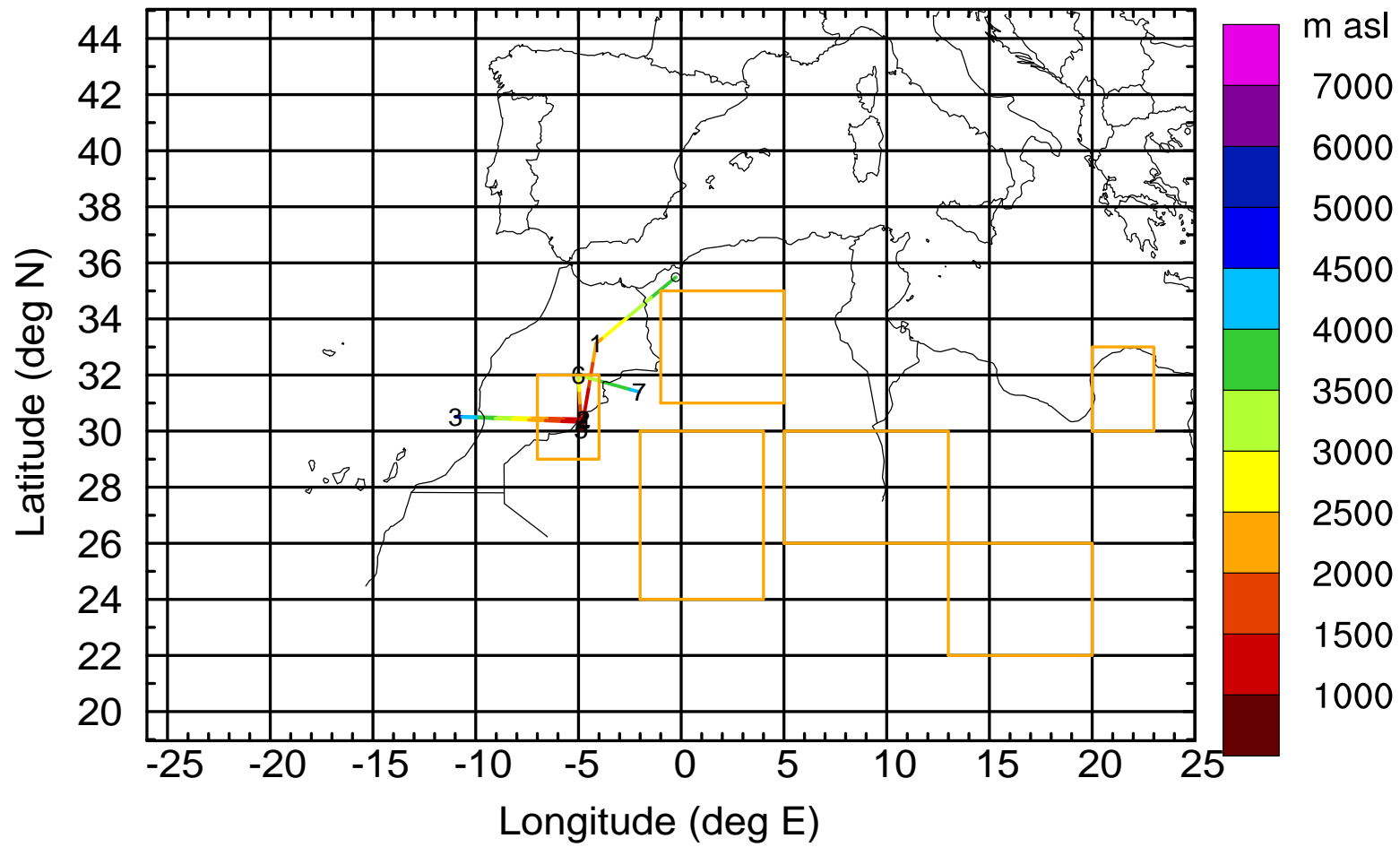
Level #15 of flight 170429a

BWD 20170429/09 -70H = 26/11 UTC



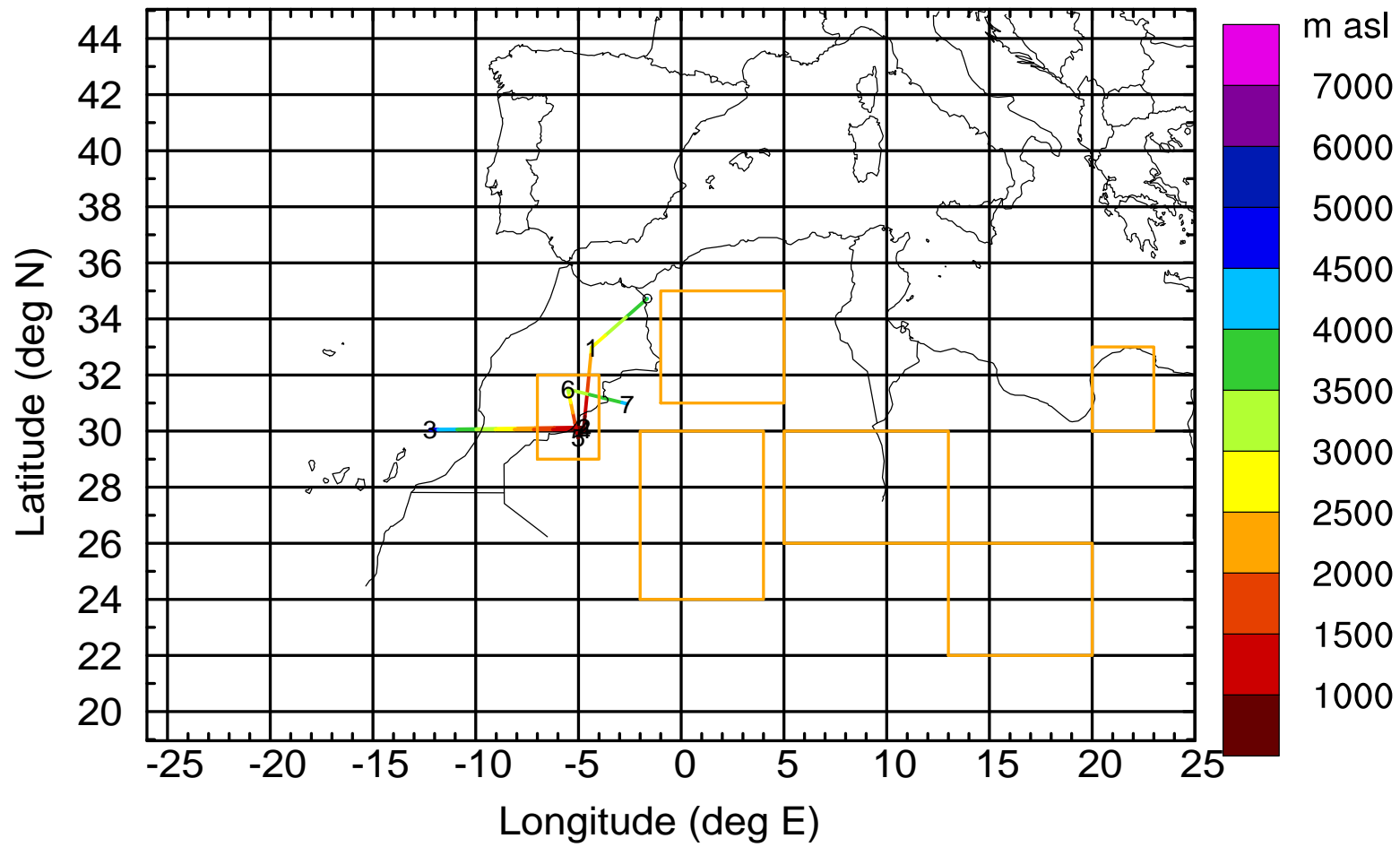
Level #15 of flight 170429a

BWD 20170429/09 -71H = 26/10 UTC



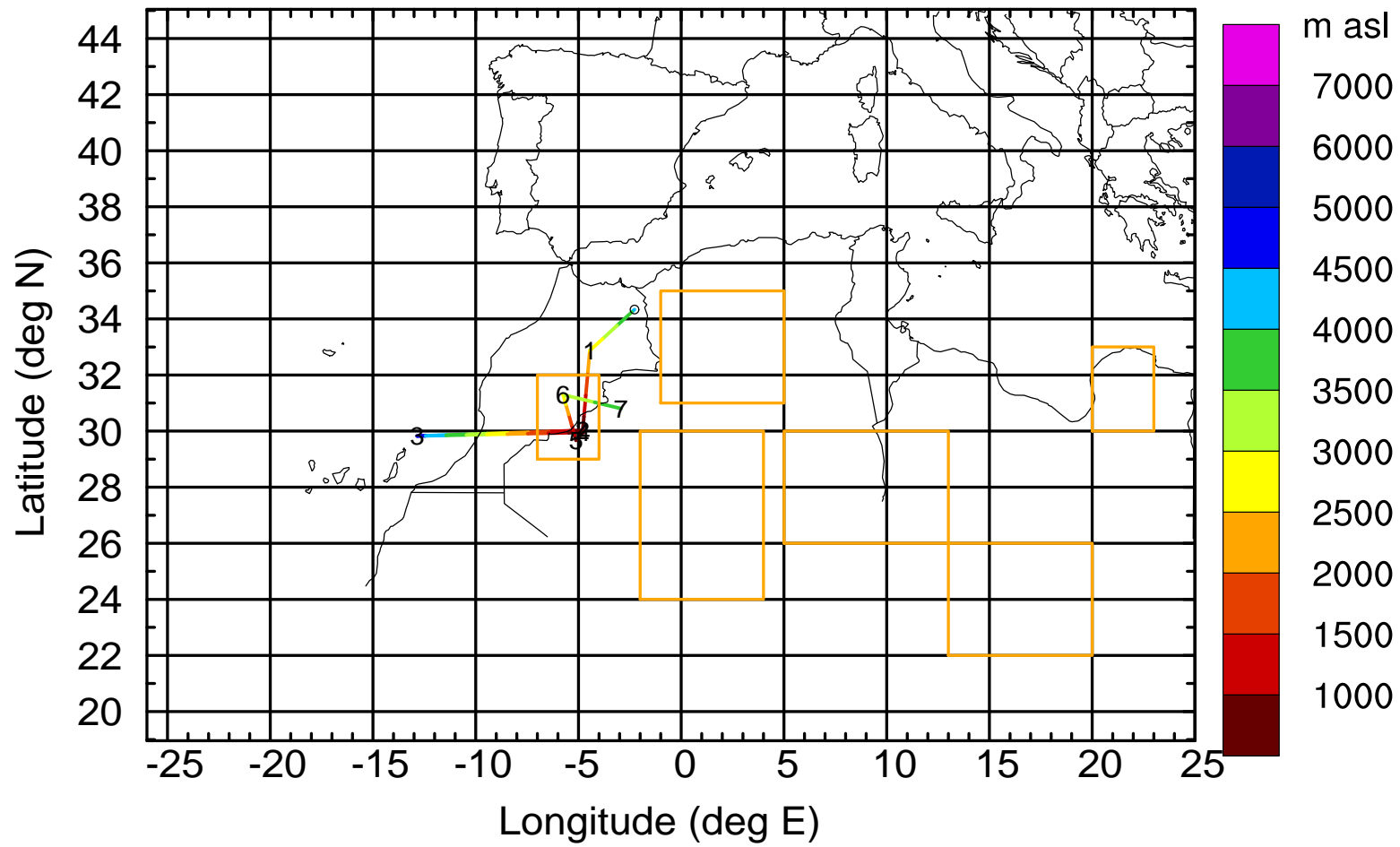
Level #15 of flight 170429a

BWD 20170429/09 -73H = 26/08 UTC



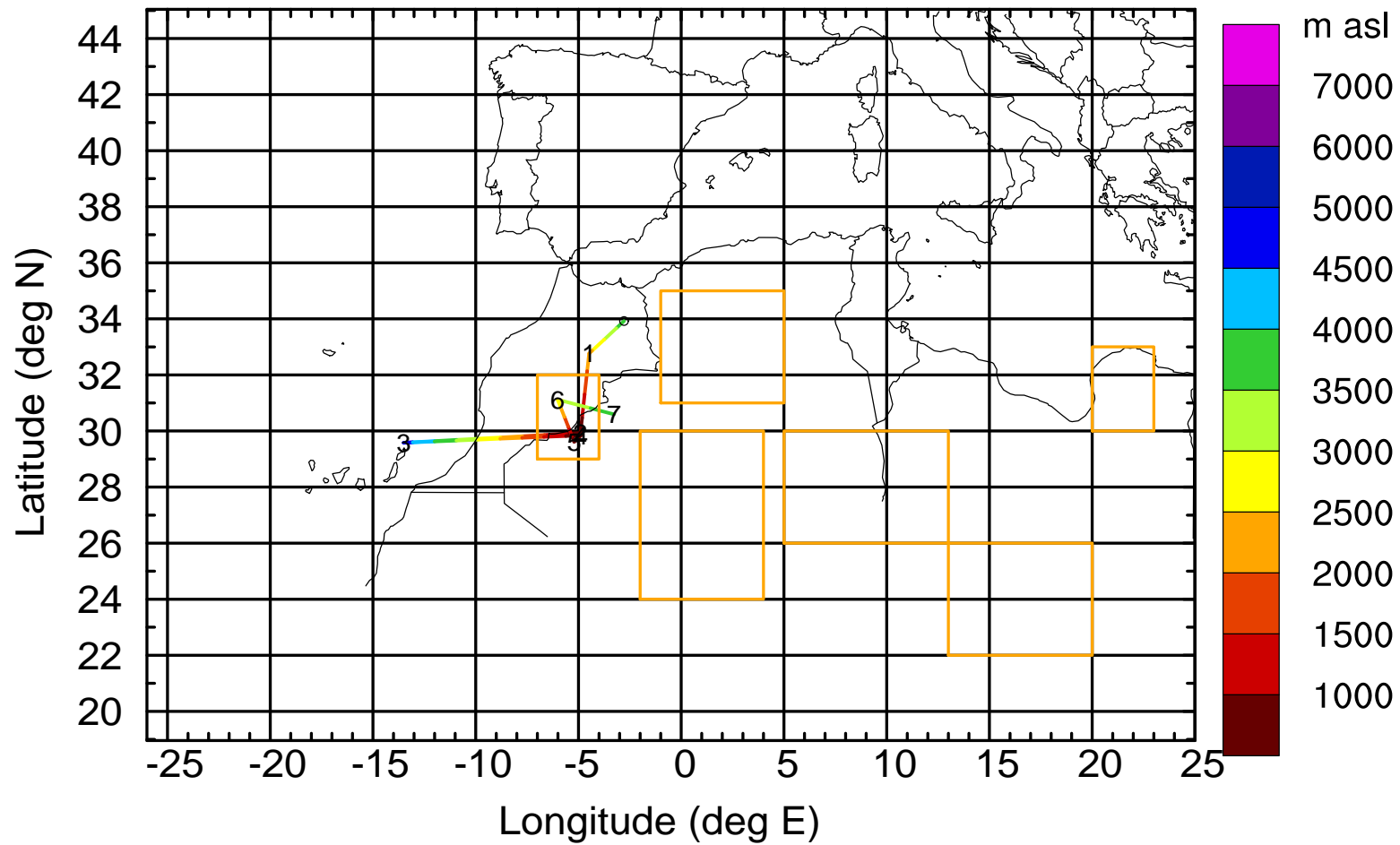
Level #15 of flight 170429a

BWD 20170429/09 -74H = 26/07 UTC



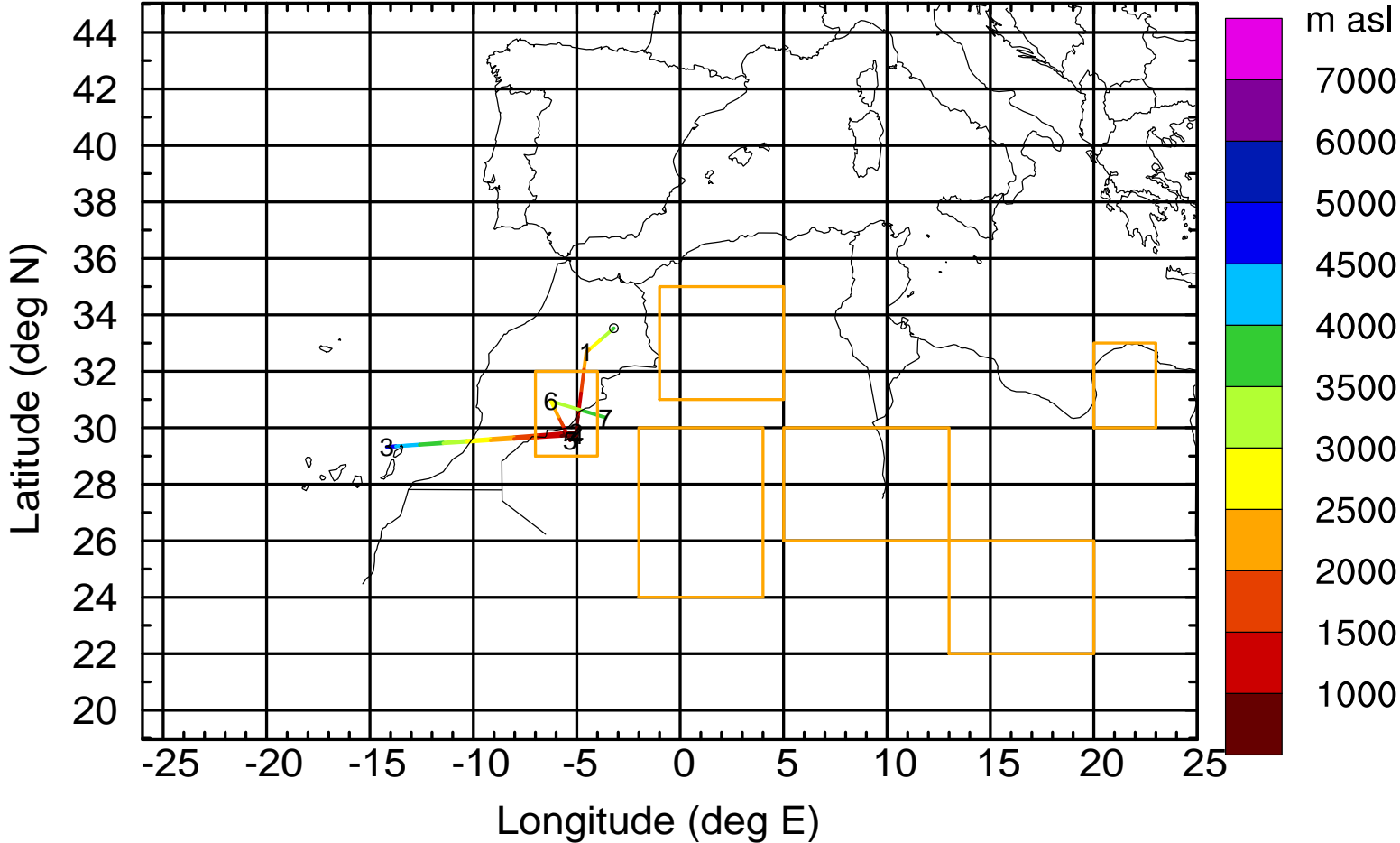
Level #15 of flight 170429a

BWD 20170429/09 -75H = 26/06 UTC



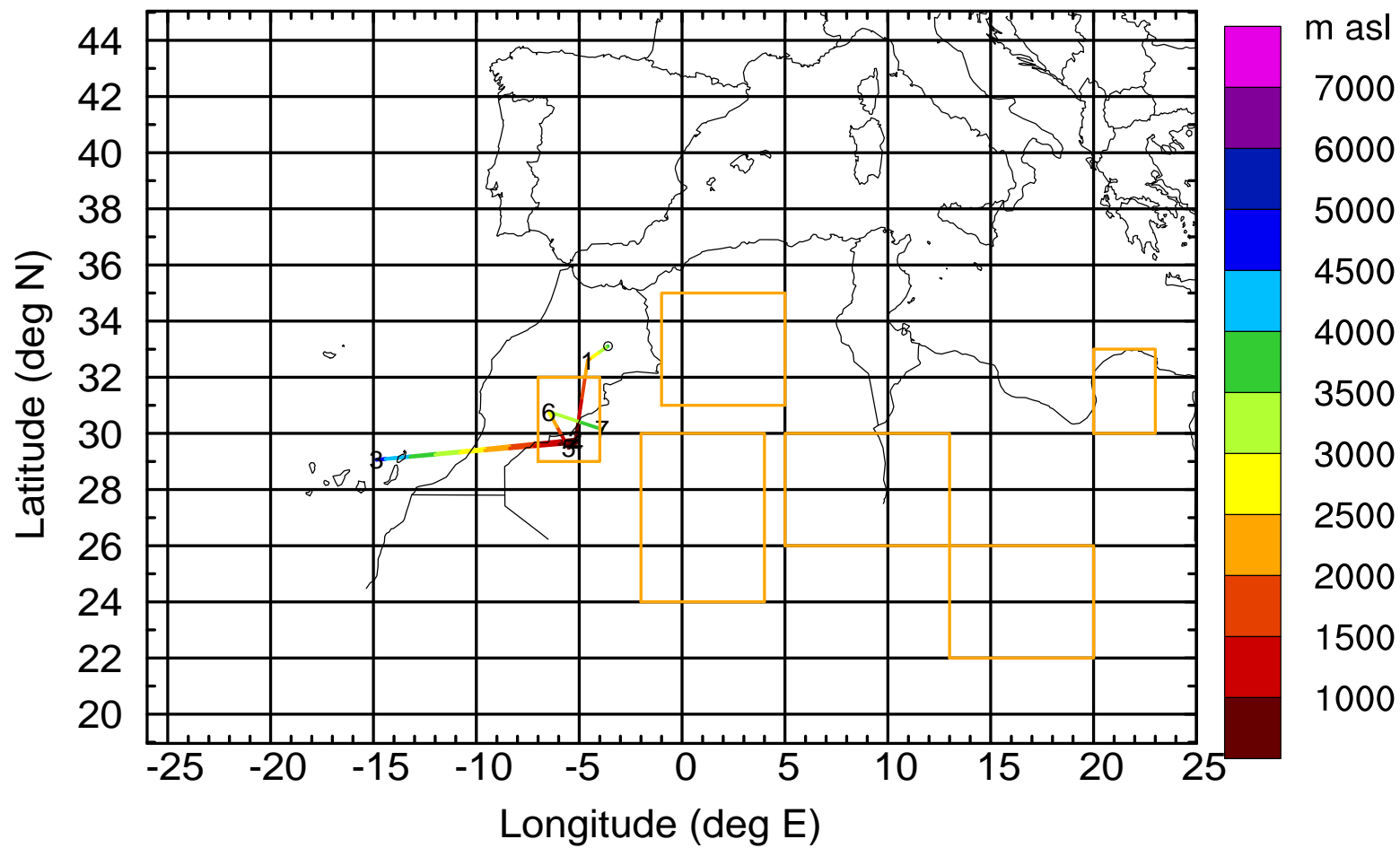
Level #15 of flight 170429a

BWD 20170429/09 -76H = 26/05 UTC



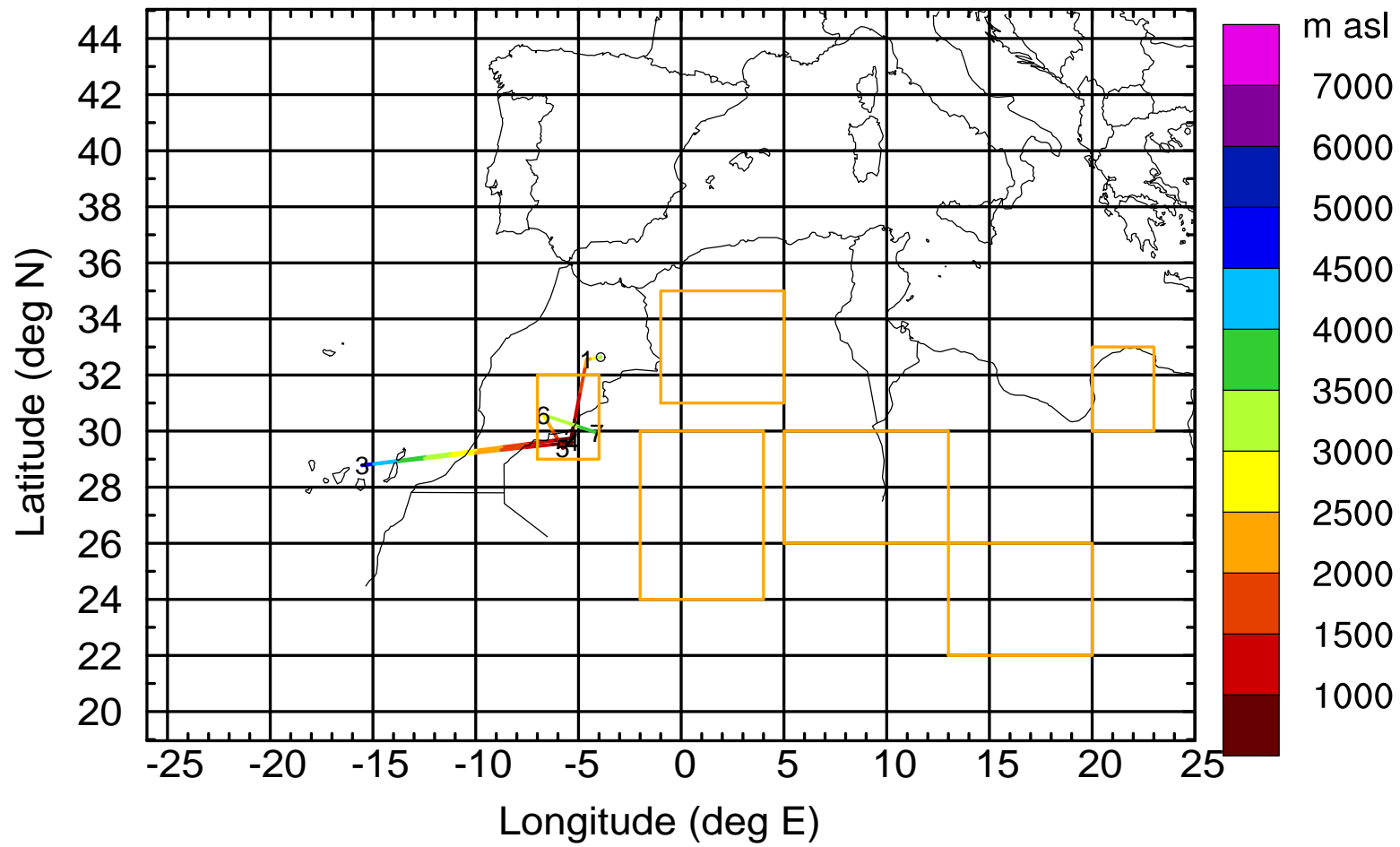
Level #15 of flight 170429a

BWD 20170429/09 -77H = 26/04 UTC



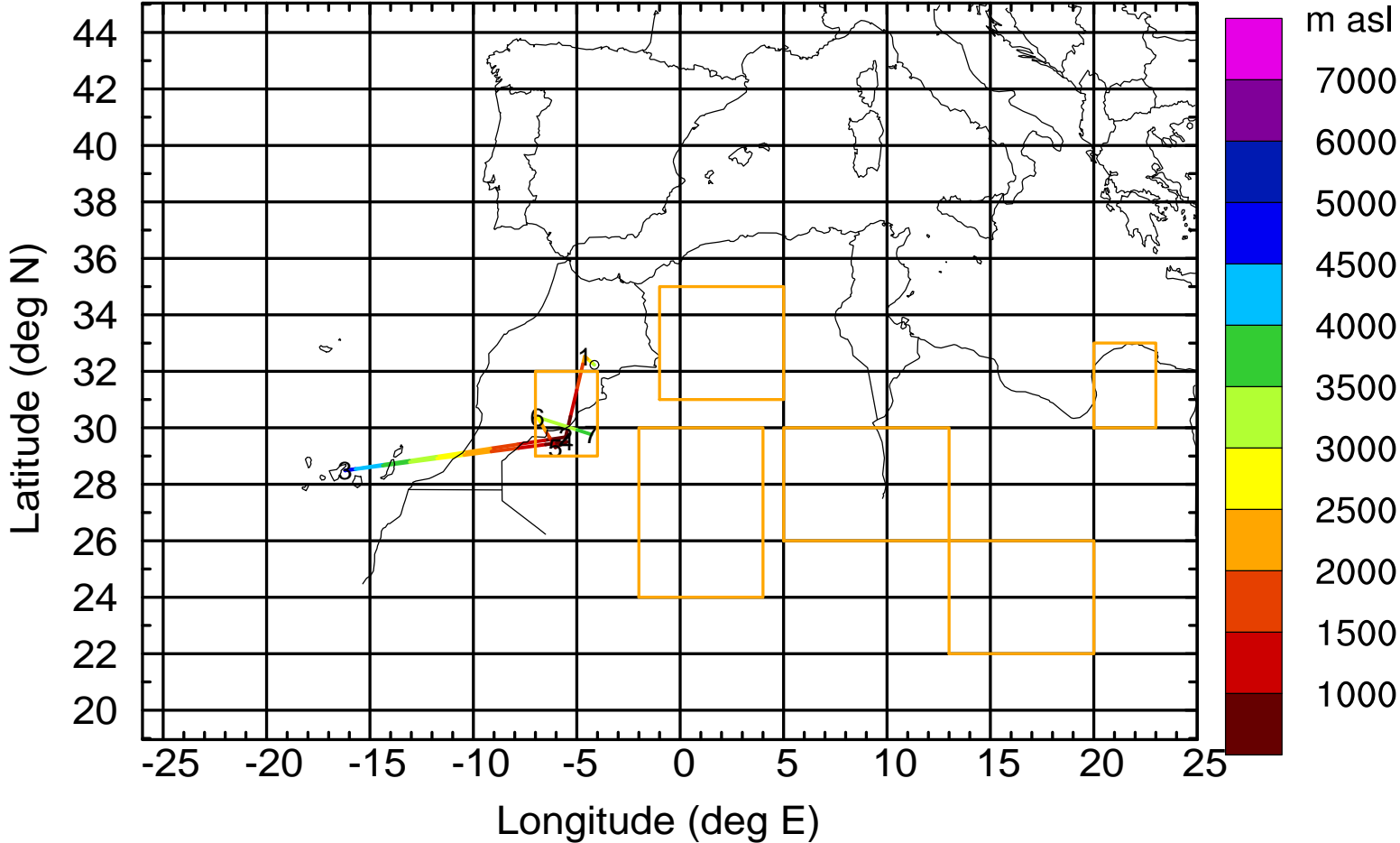
Level #15 of flight 170429a

BWD 20170429/09 -78H = 26/03 UTC



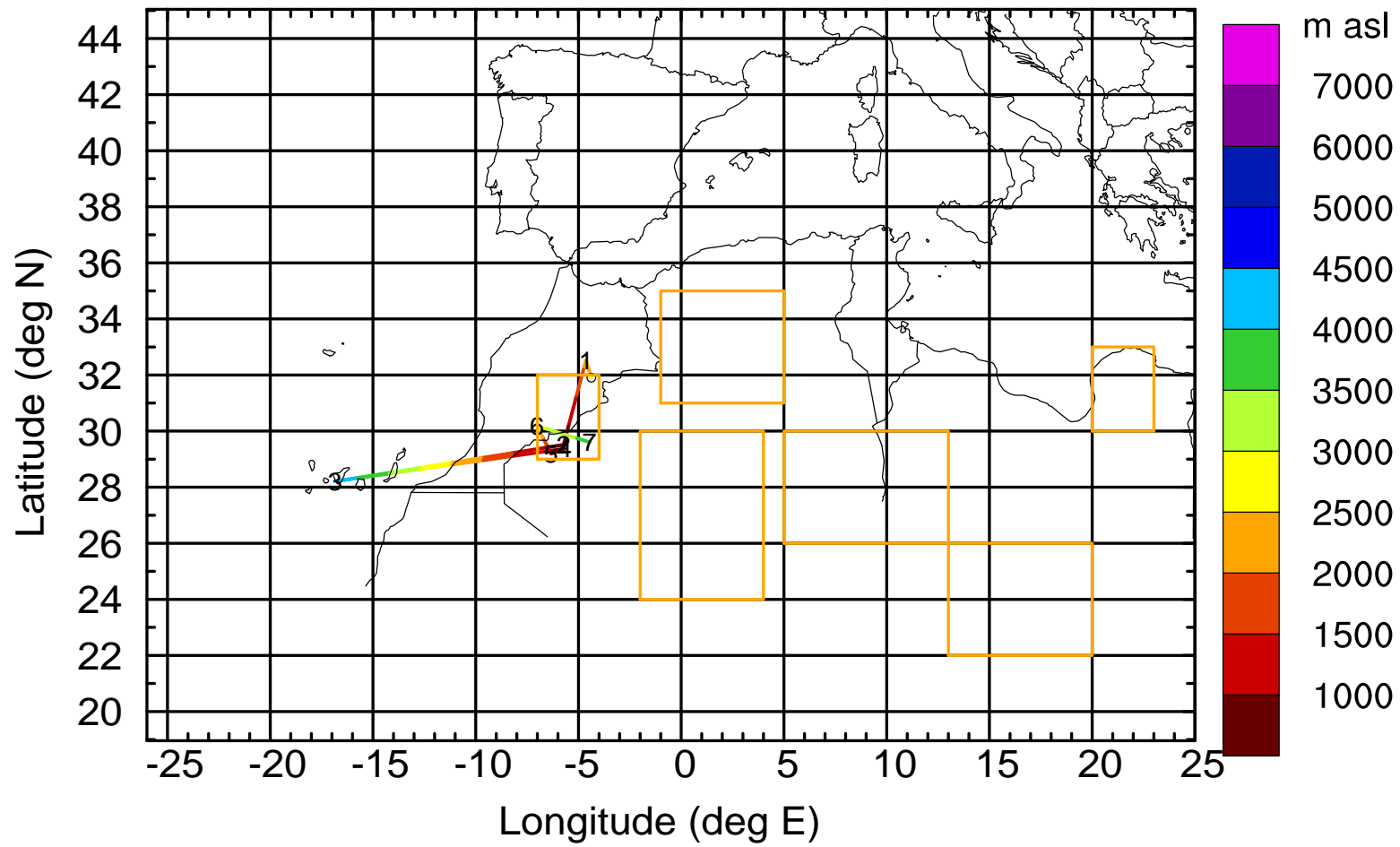
Level #15 of flight 170429a

BWD 20170429/09 -79H = 26/02 UTC



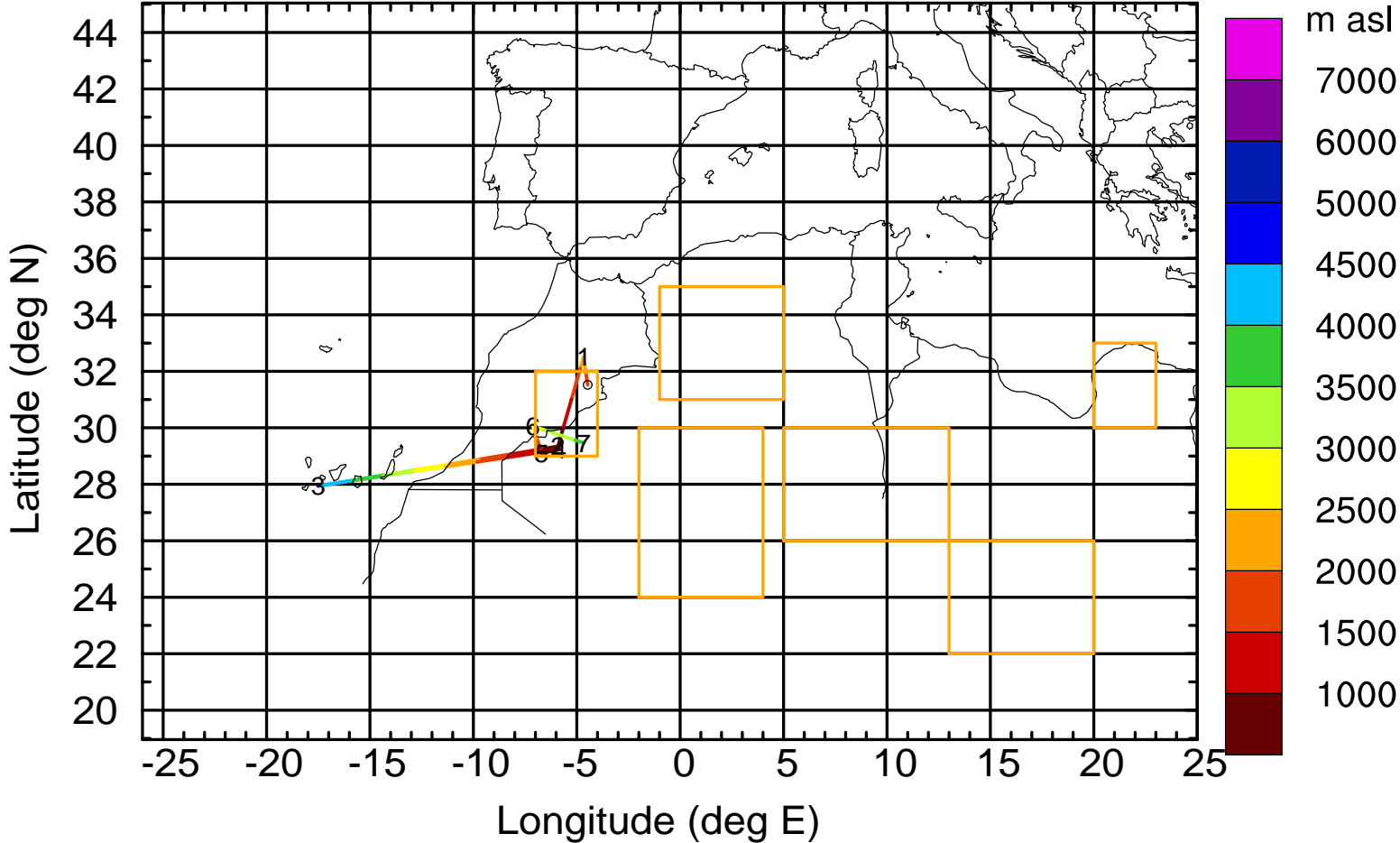
Level #15 of flight 170429a

BWD 20170429/09 -80H = 26/01 UTC



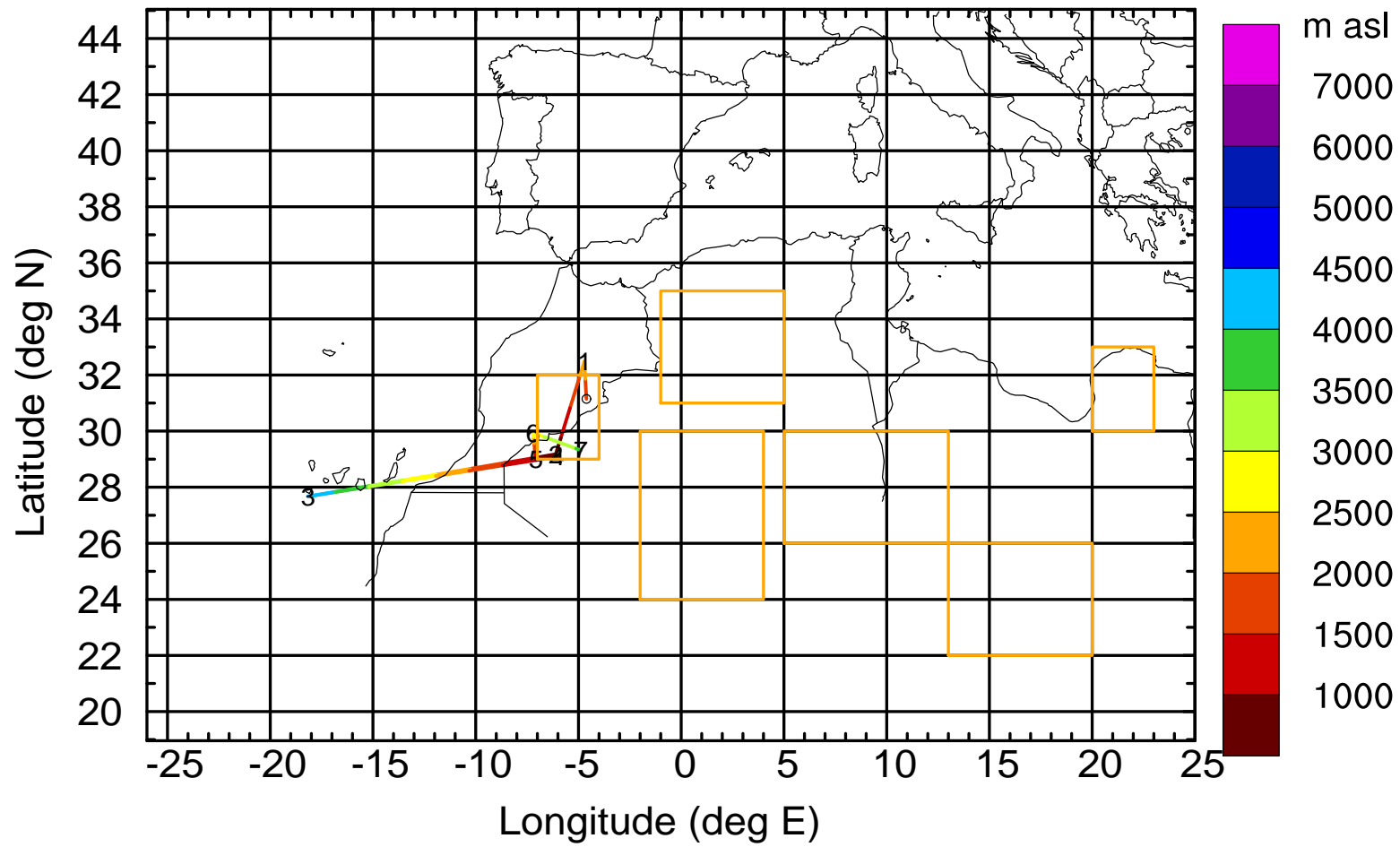
Level #15 of flight 170429a

BWD 20170429/09 -81H = 26/00 UTC



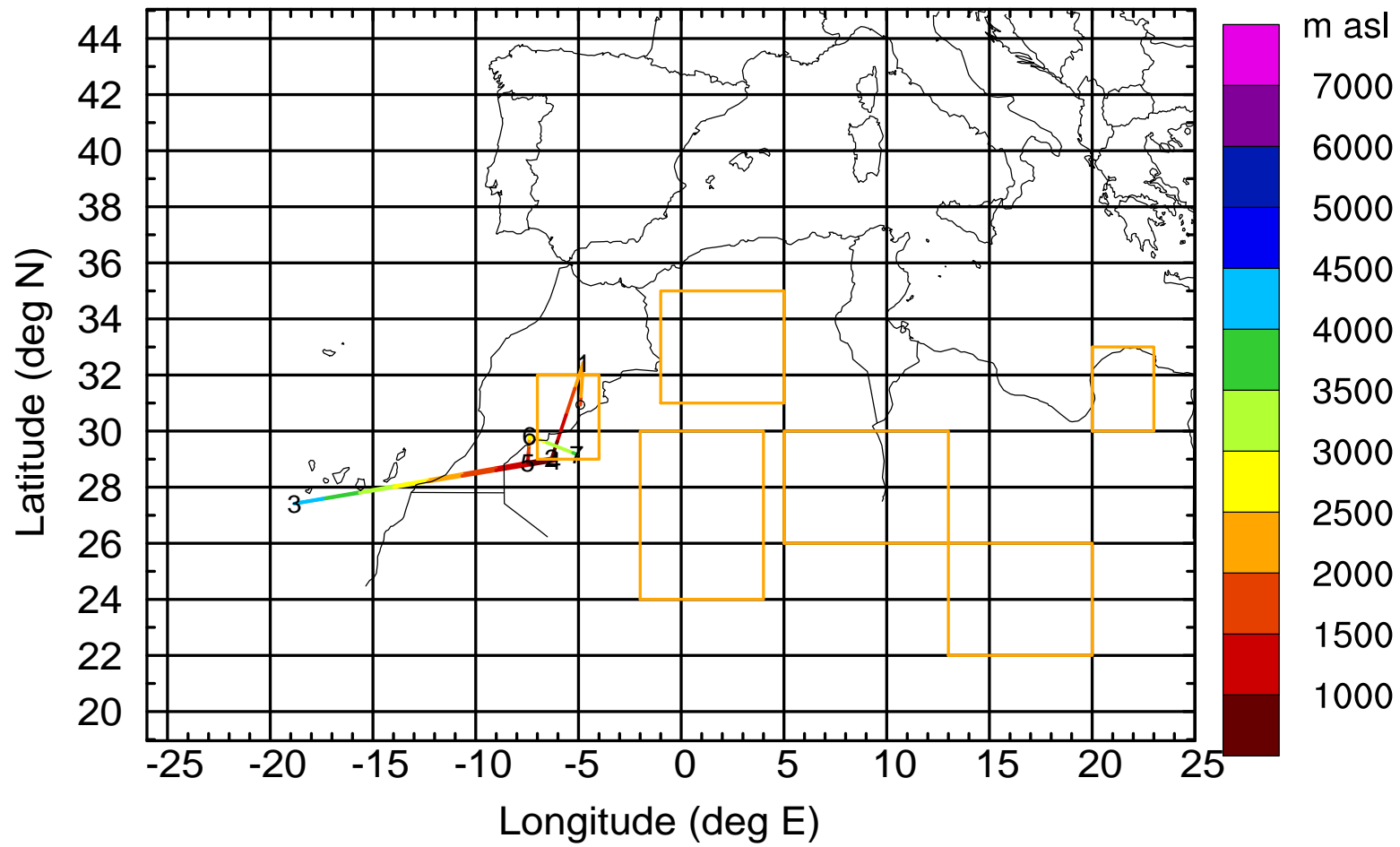
Level #15 of flight 170429a

BWD 20170429/09 -82H = 25/23 UTC



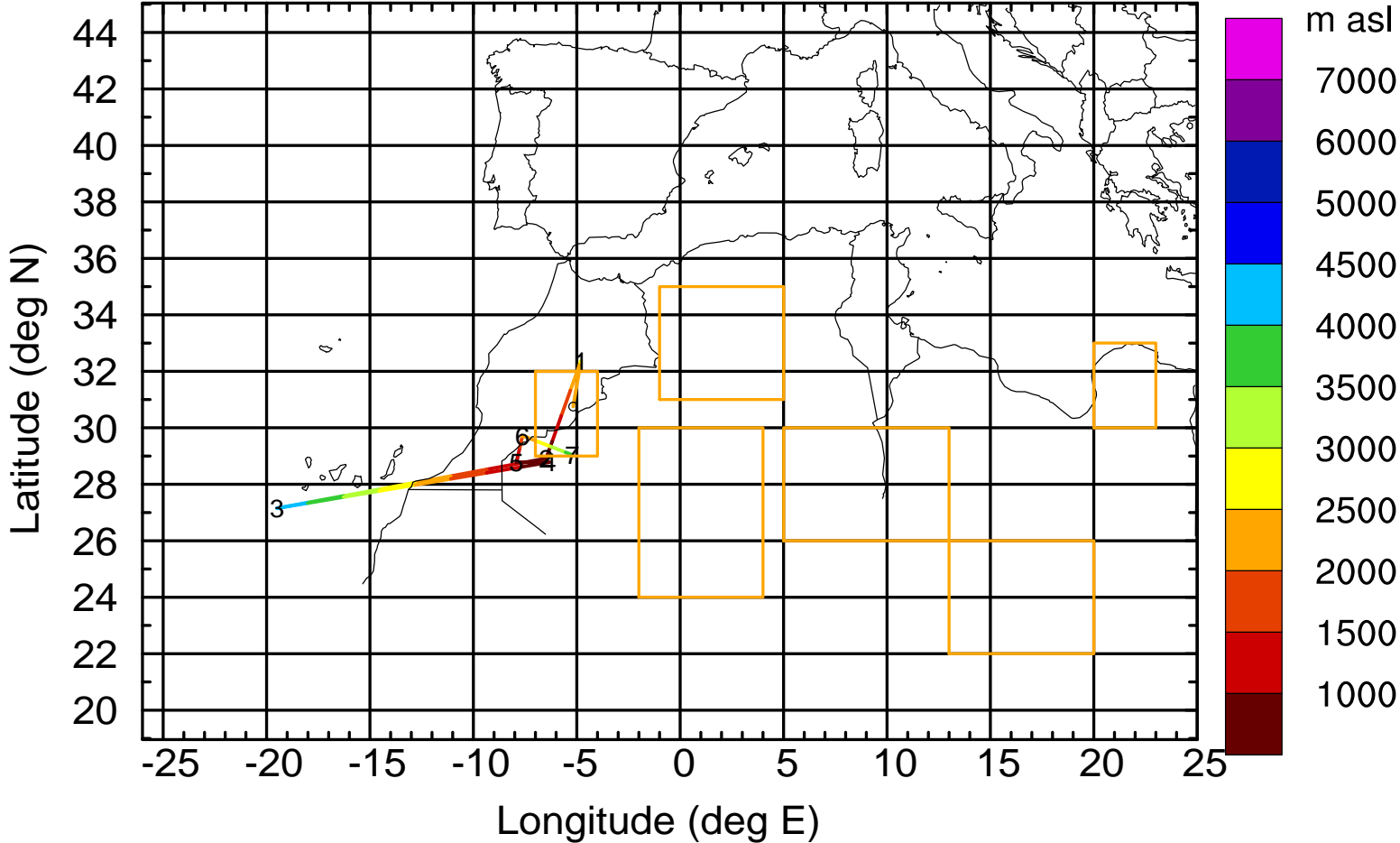
Level #15 of flight 170429a

BWD 20170429/09 -83H = 25/22 UTC



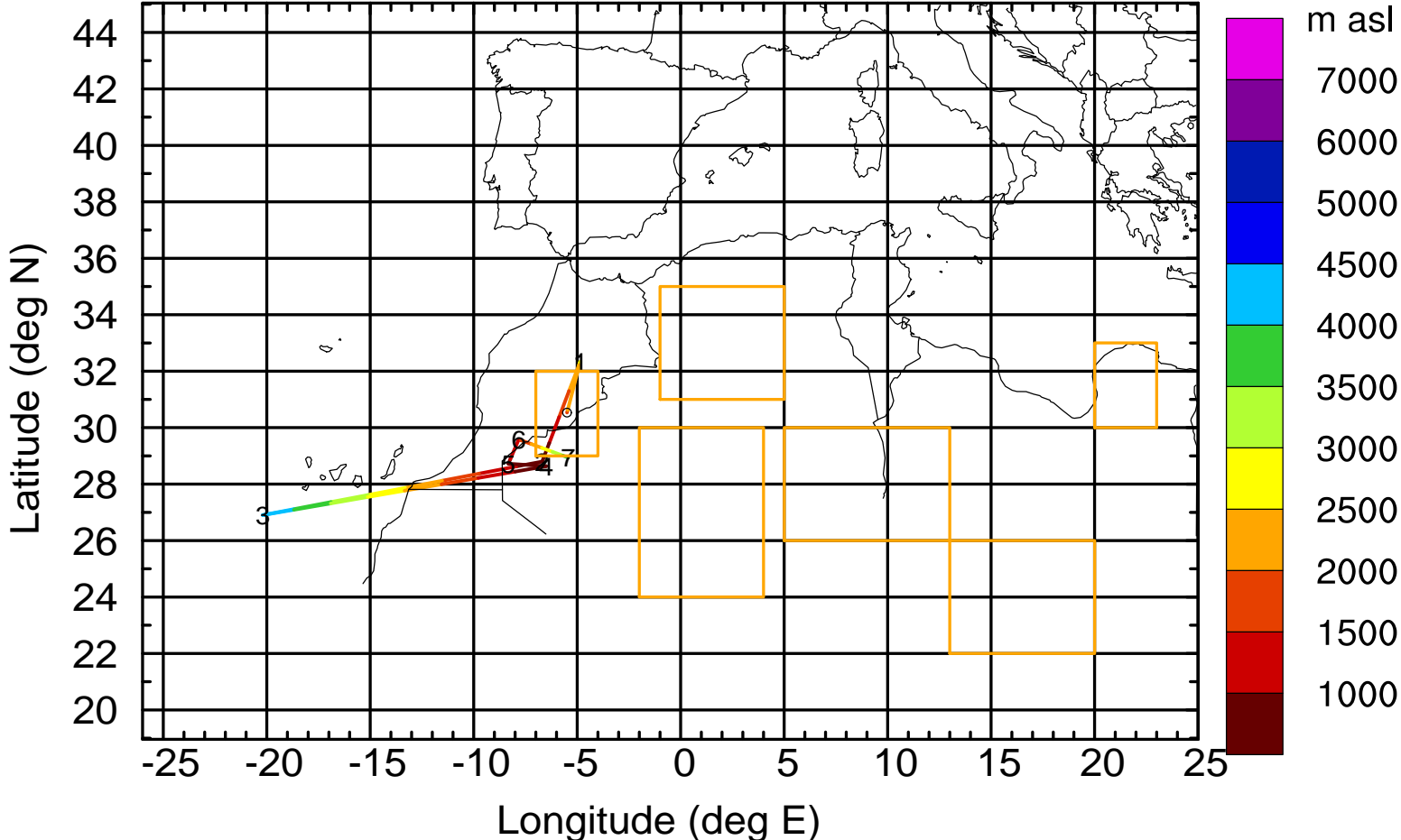
Level #15 of flight 170429a

BWD 20170429/09 -84H = 25/21 UTC



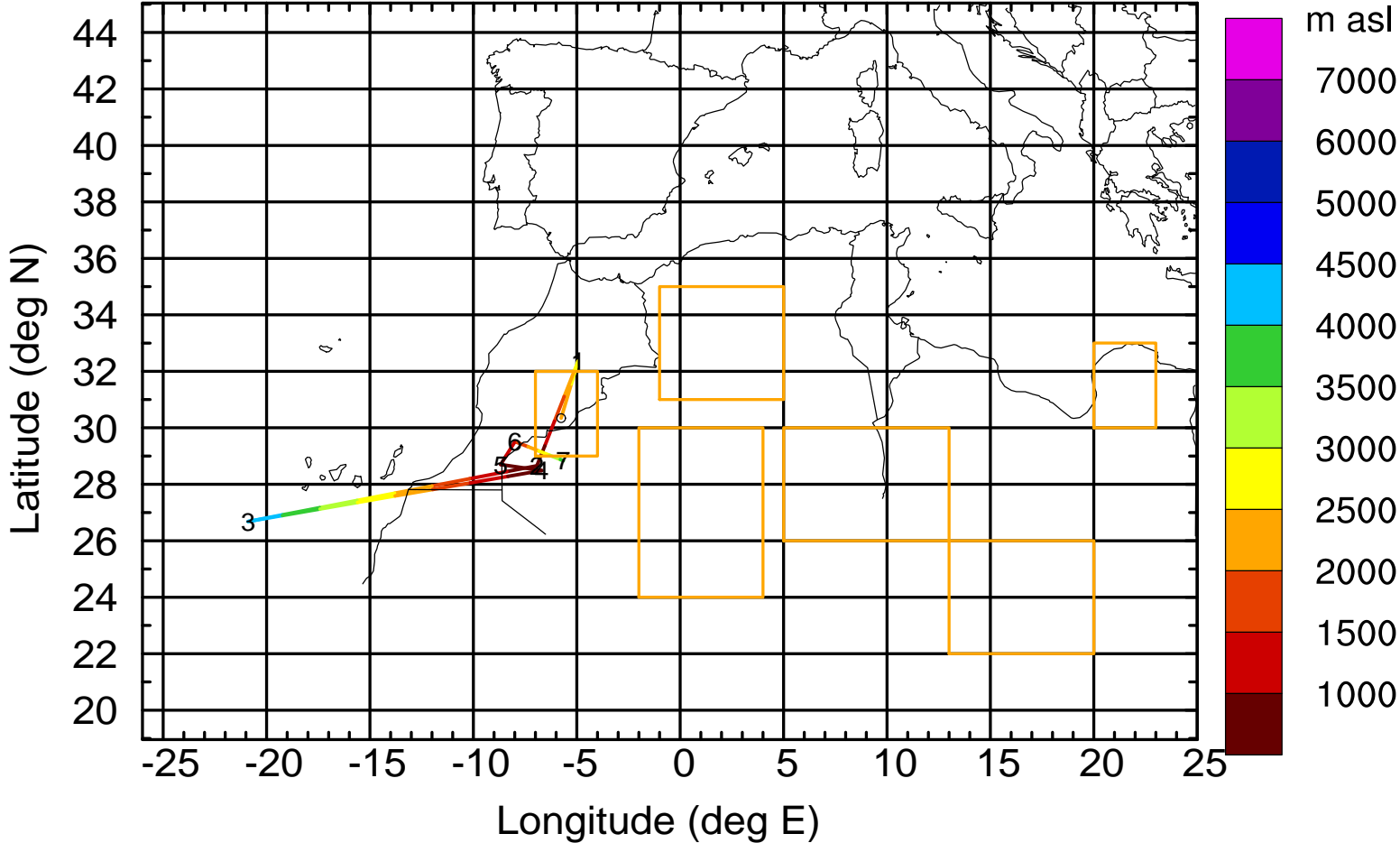
Level #15 of flight 170429a

BWD 20170429/09 -85H = 25/20 UTC



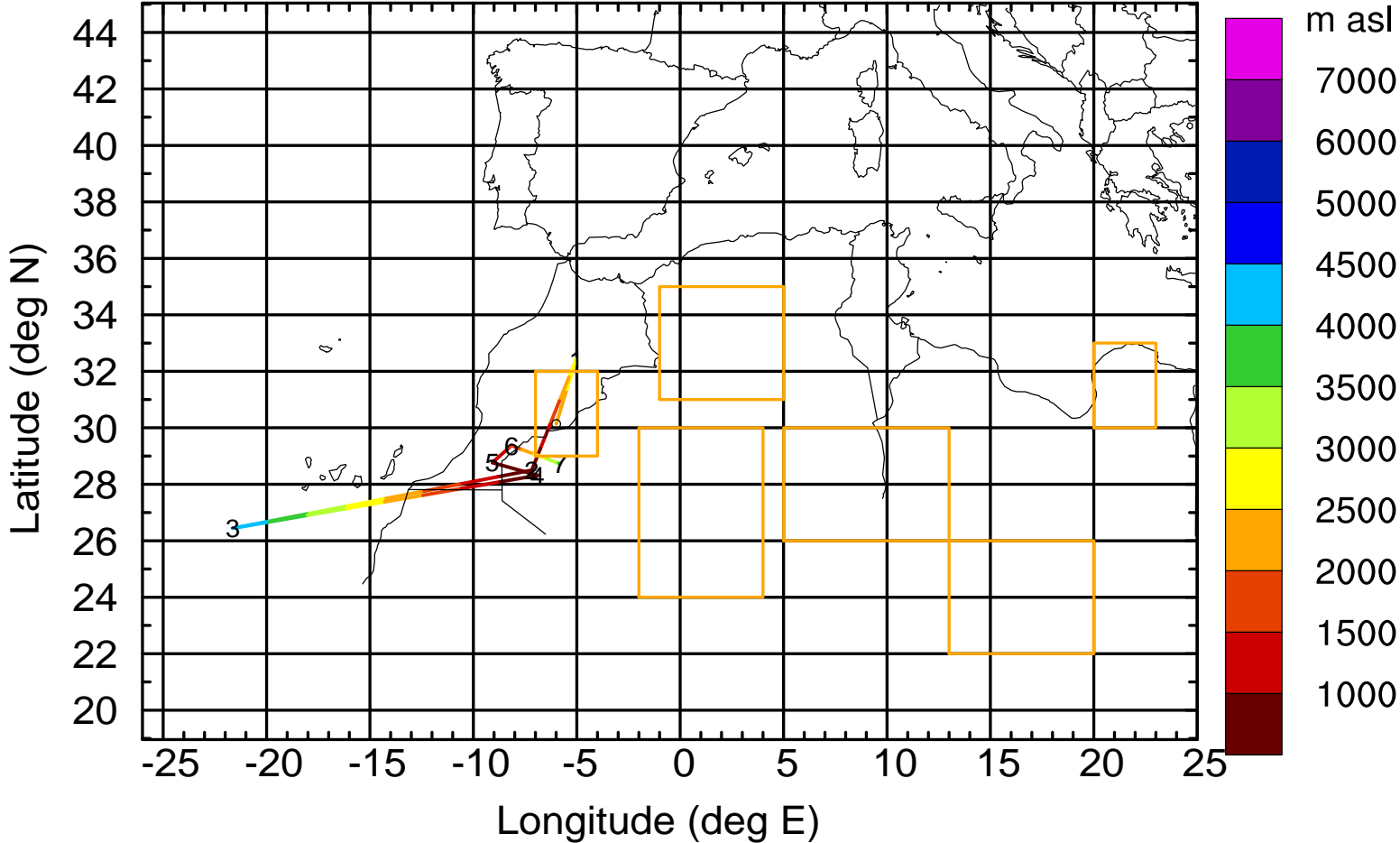
Level #15 of flight 170429a

BWD 20170429/09 -86H = 25/19 UTC



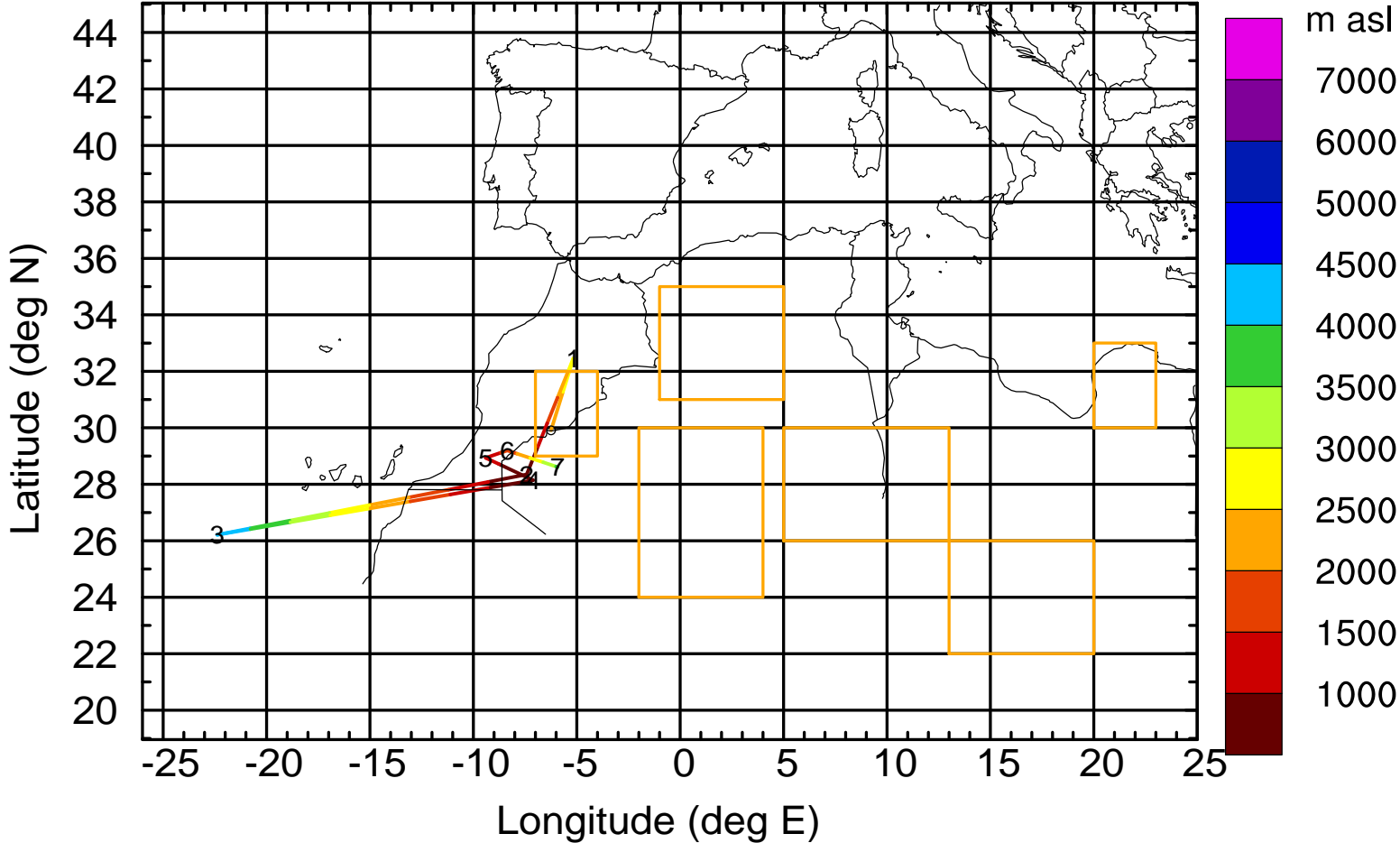
Level #15 of flight 170429a

BWD 20170429/09 -87H = 25/18 UTC



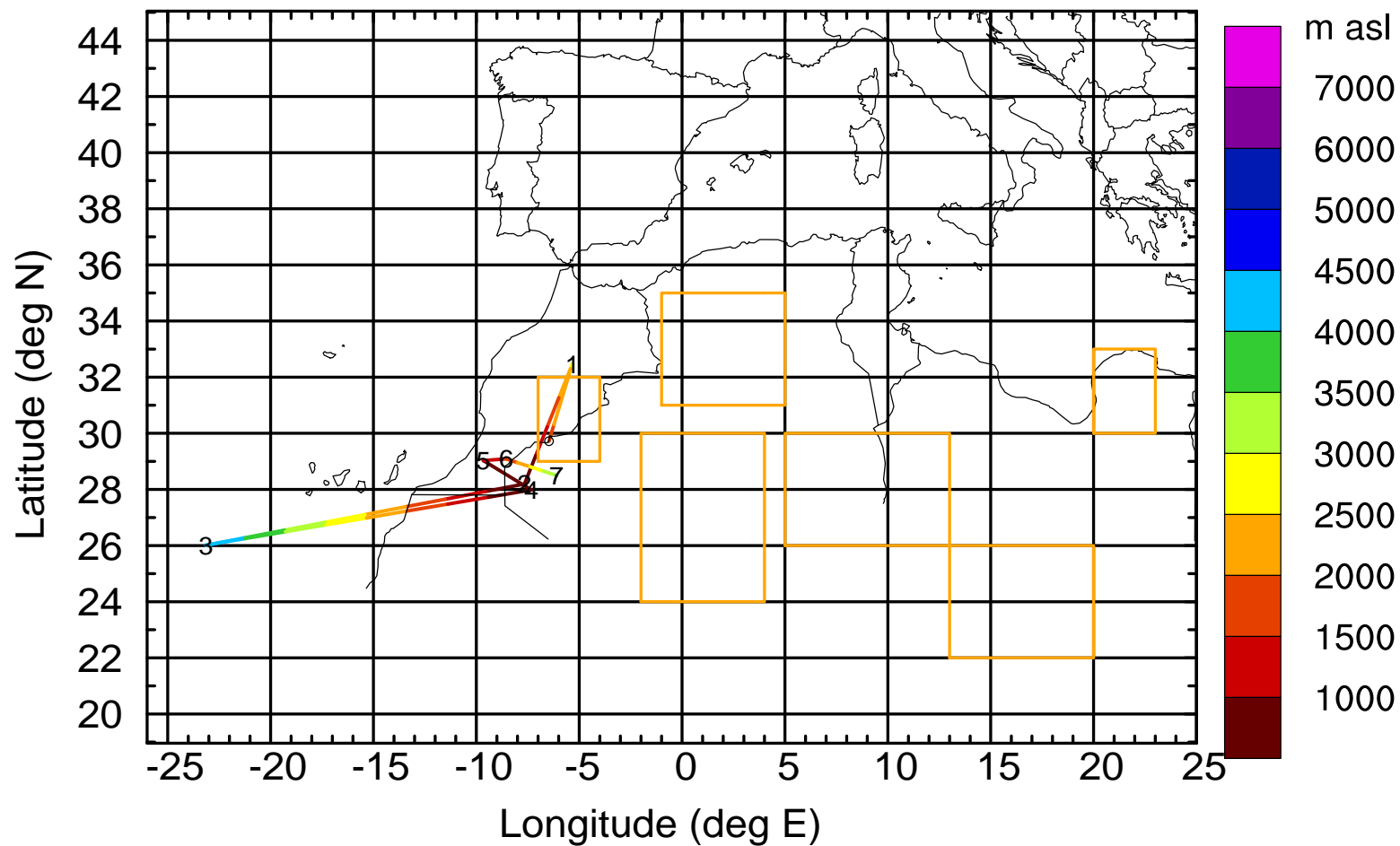
Level #15 of flight 170429a

BWD 20170429/09 -88H = 25/17 UTC



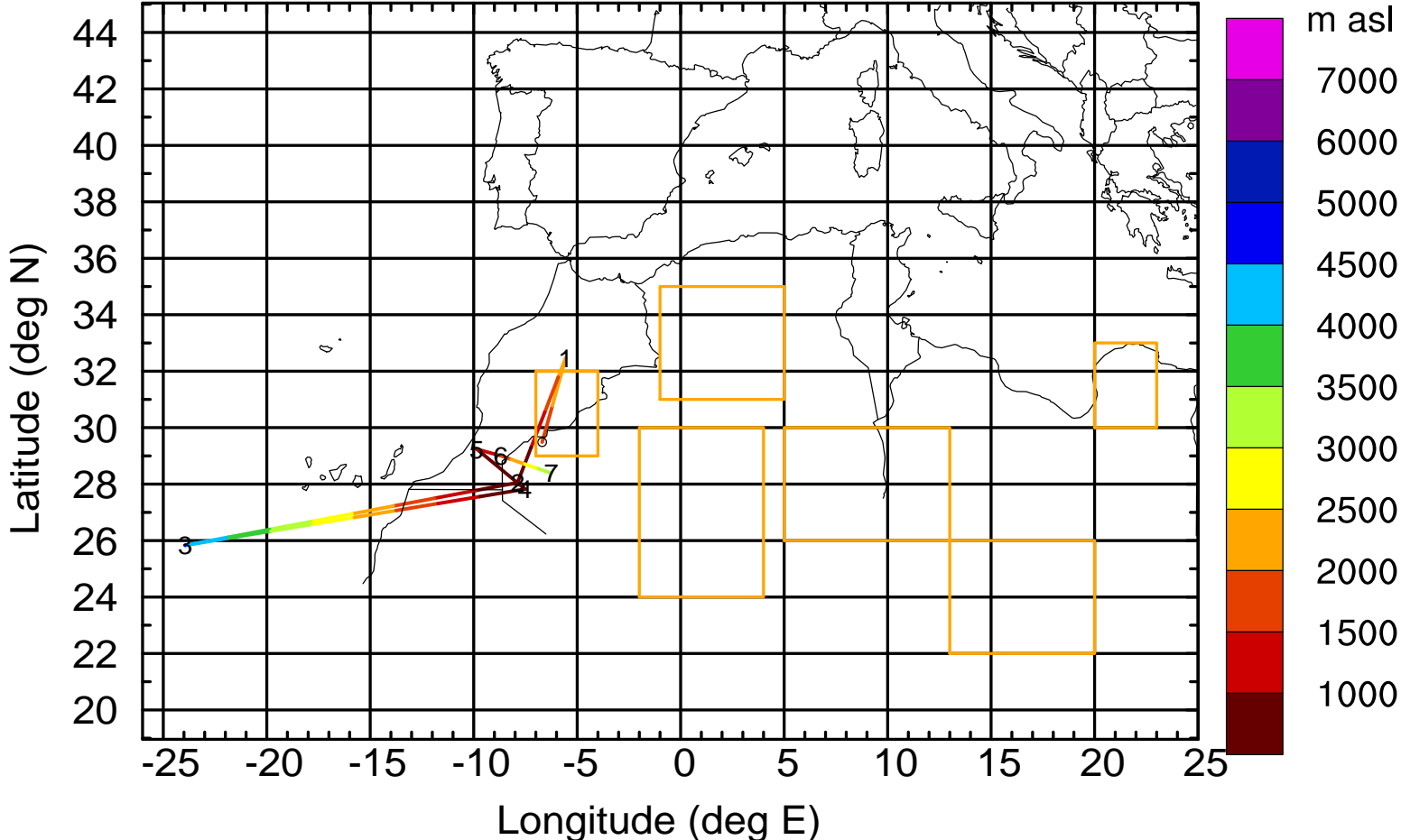
Level #15 of flight 170429a

BWD 20170429/09 -89H = 25/16 UTC



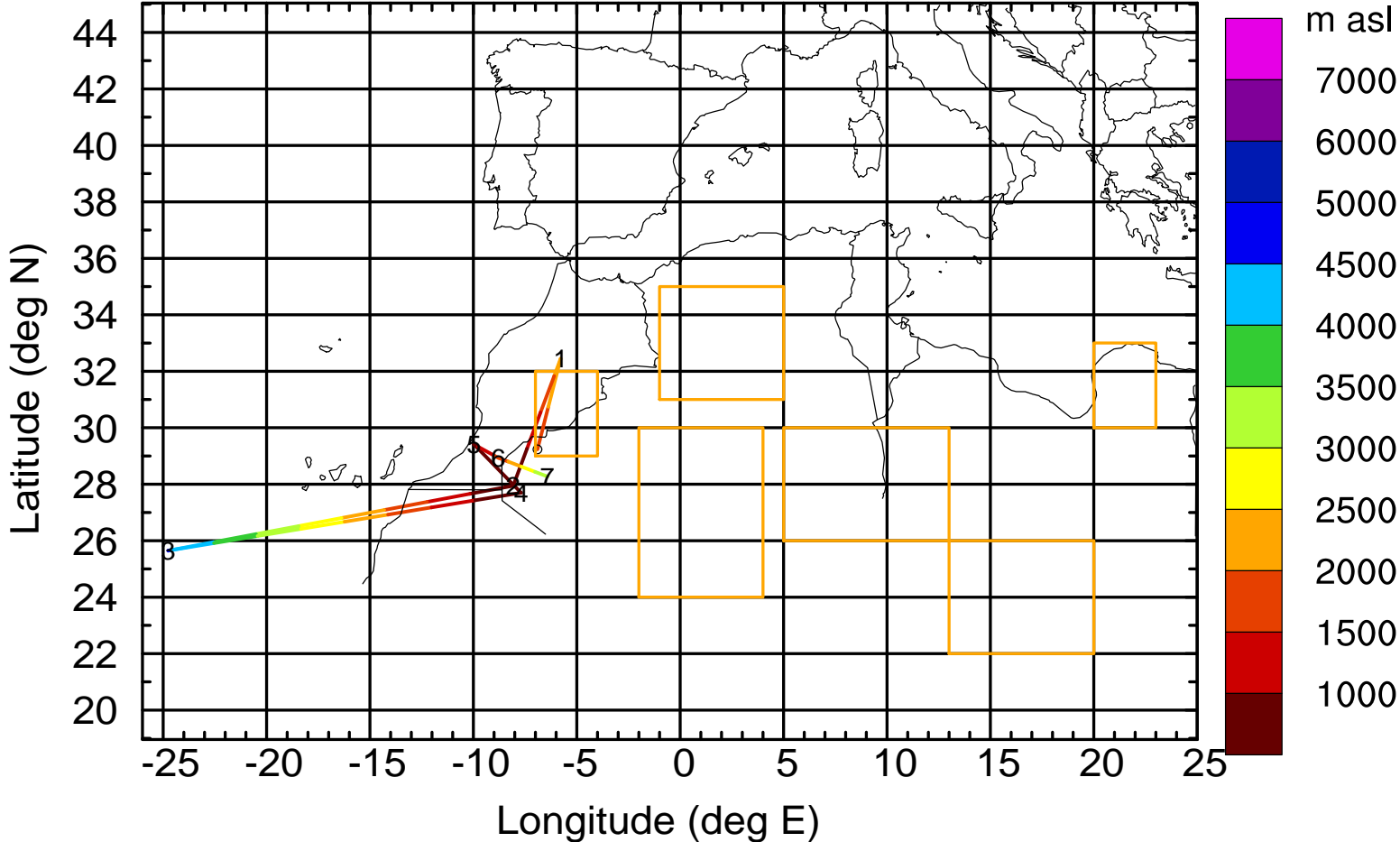
Level #15 of flight 170429a

BWD 20170429/09 -90H = 25/15 UTC



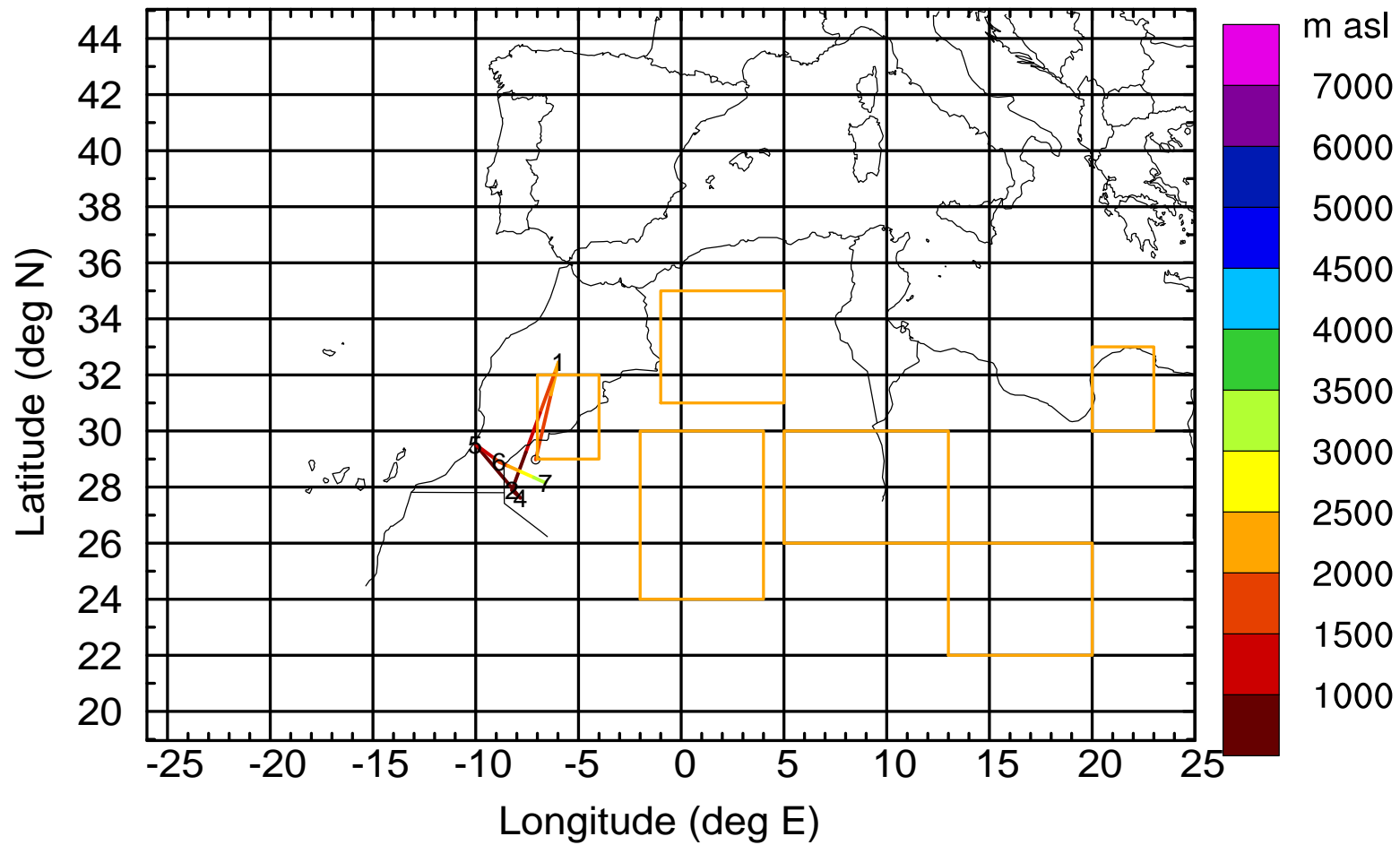
Level #15 of flight 170429a

BWD 20170429/09 -91H = 25/14 UTC



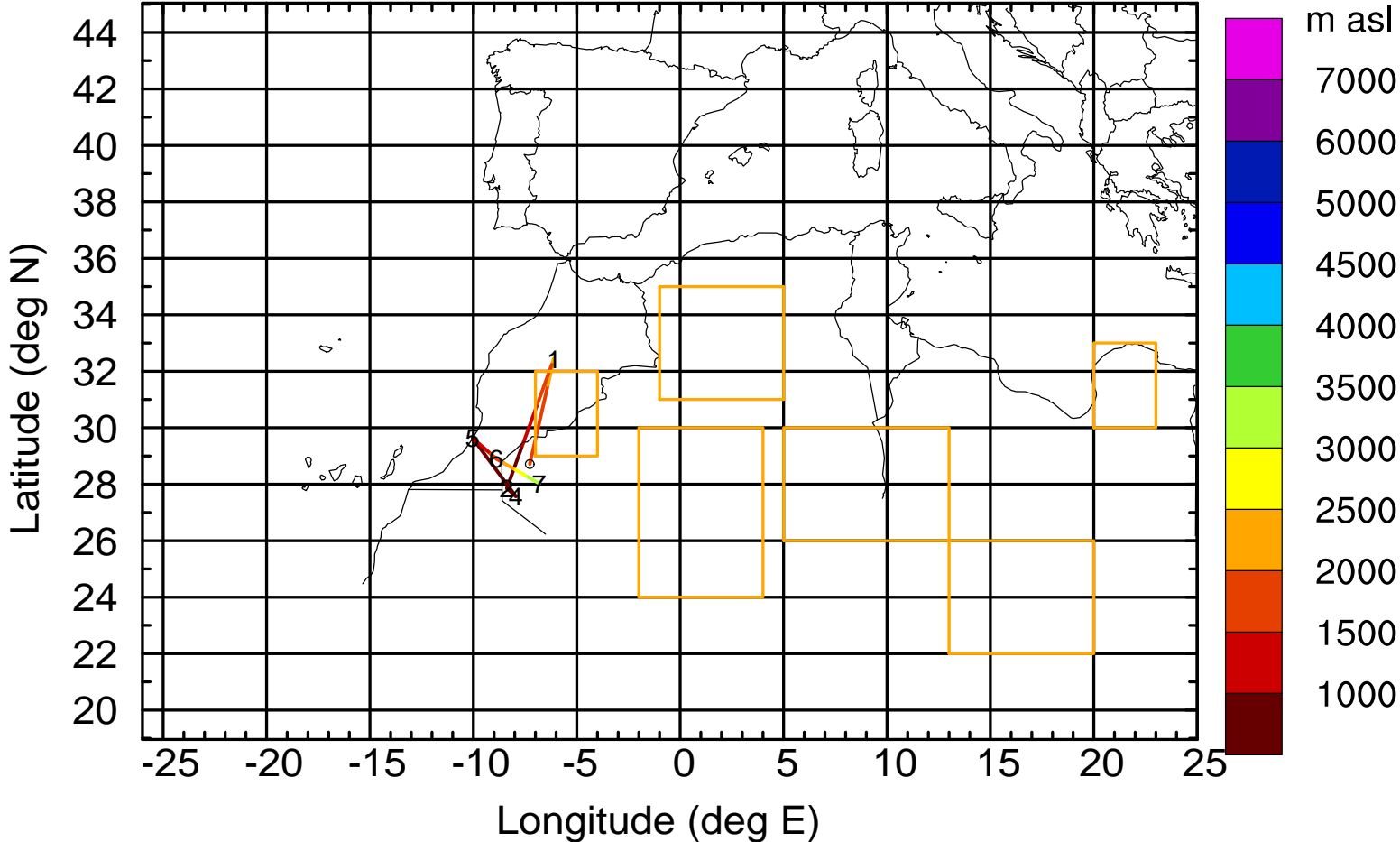
Level #15 of flight 170429a

BWD 20170429/09 -92H = 25/13 UTC



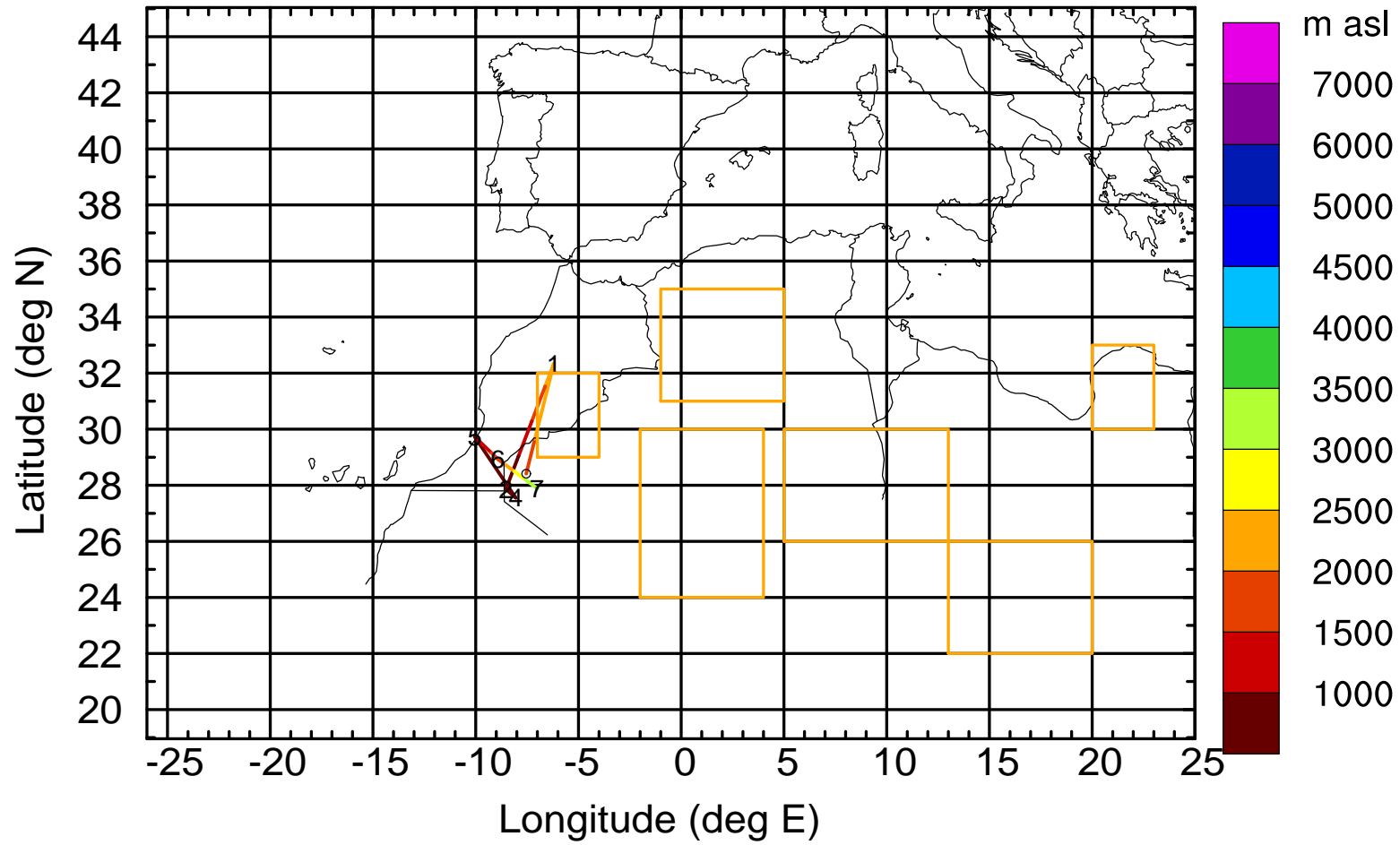
Level #15 of flight 170429a

BWD 20170429/09 -93H = 25/12 UTC



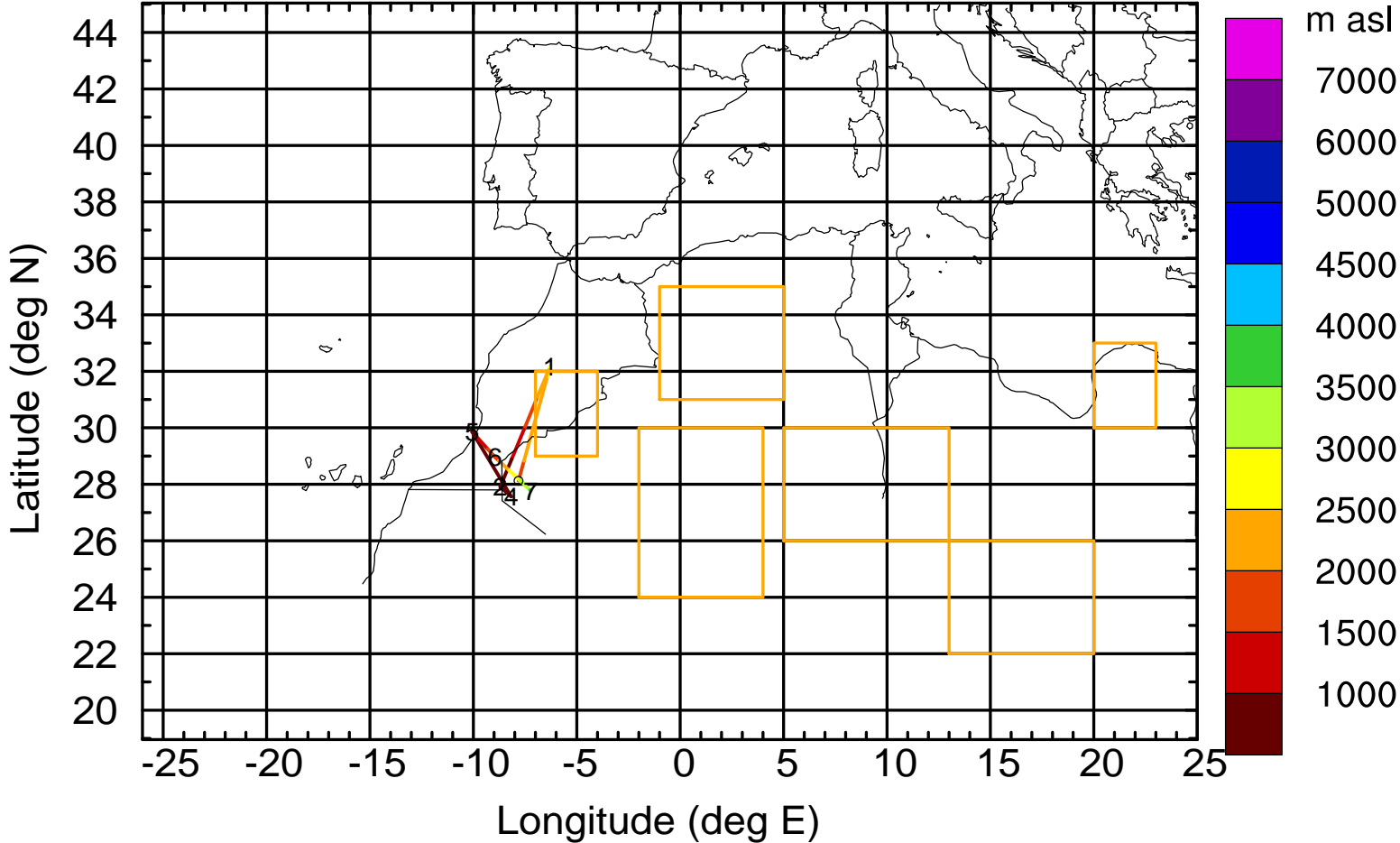
Level #15 of flight 170429a

BWD 20170429/09 -94H = 25/11 UTC



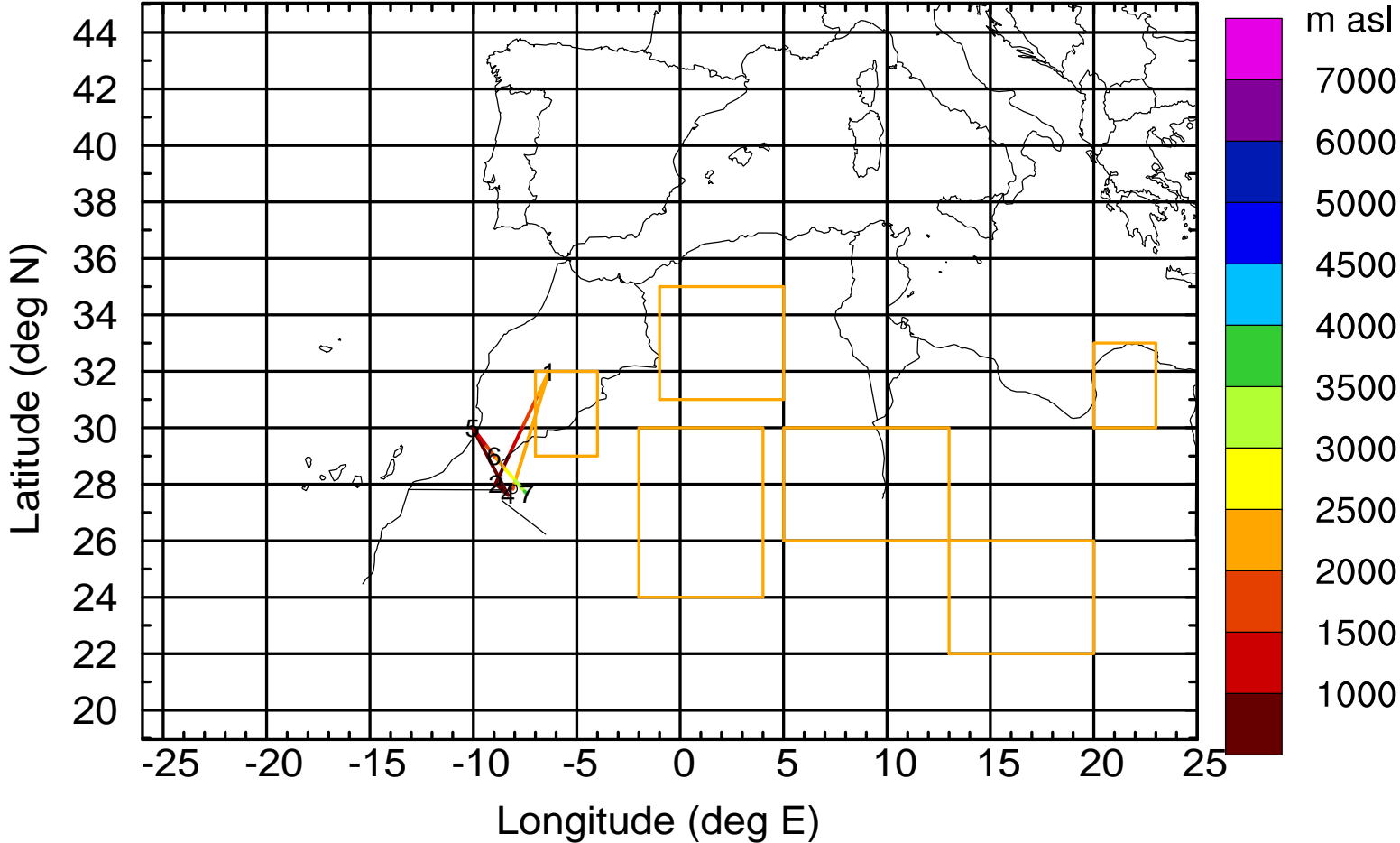
Level #15 of flight 170429a

BWD 20170429/09 -95H = 25/10 UTC



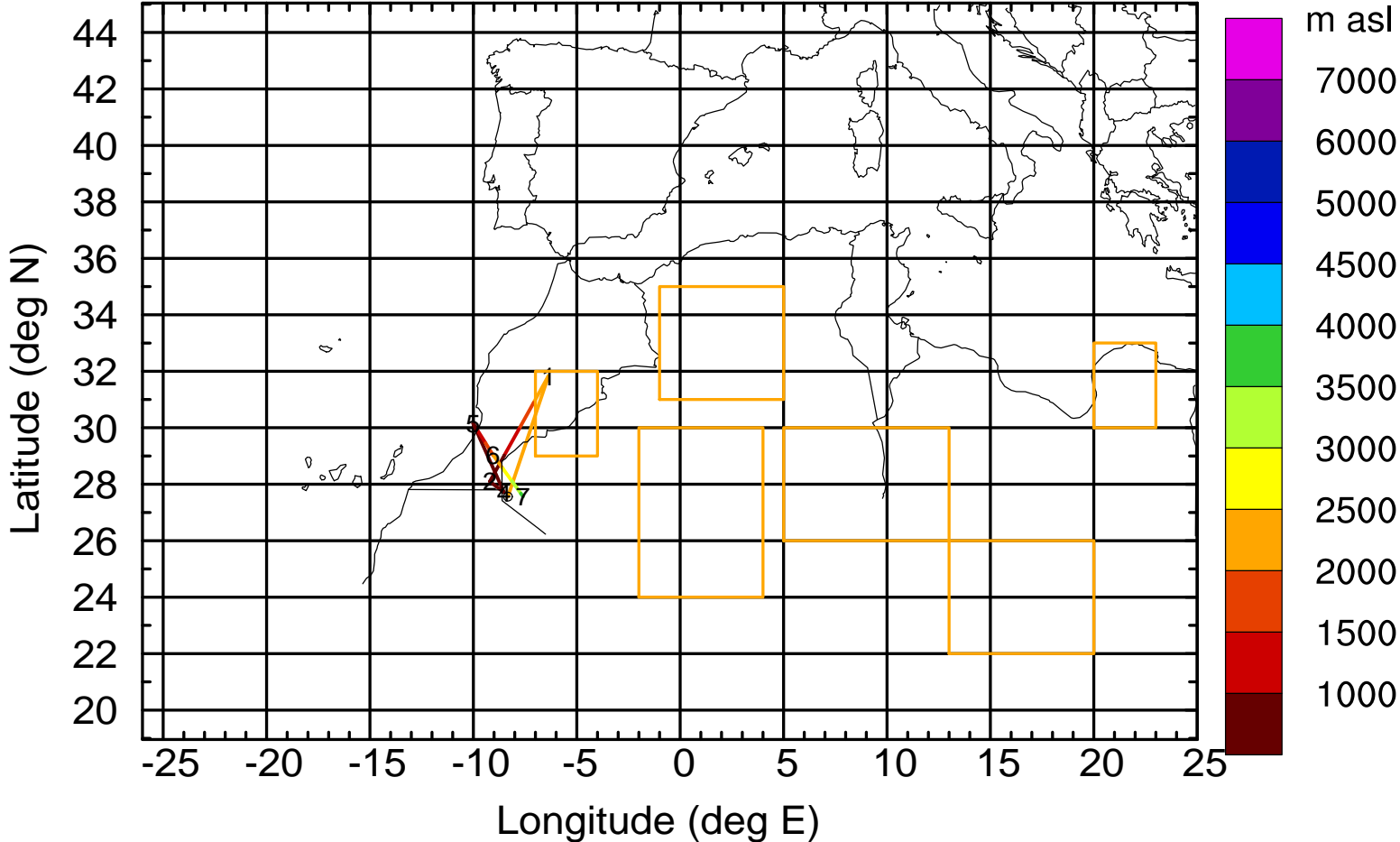
Level #15 of flight 170429a

BWD 20170429/09 -96H = 25/09 UTC



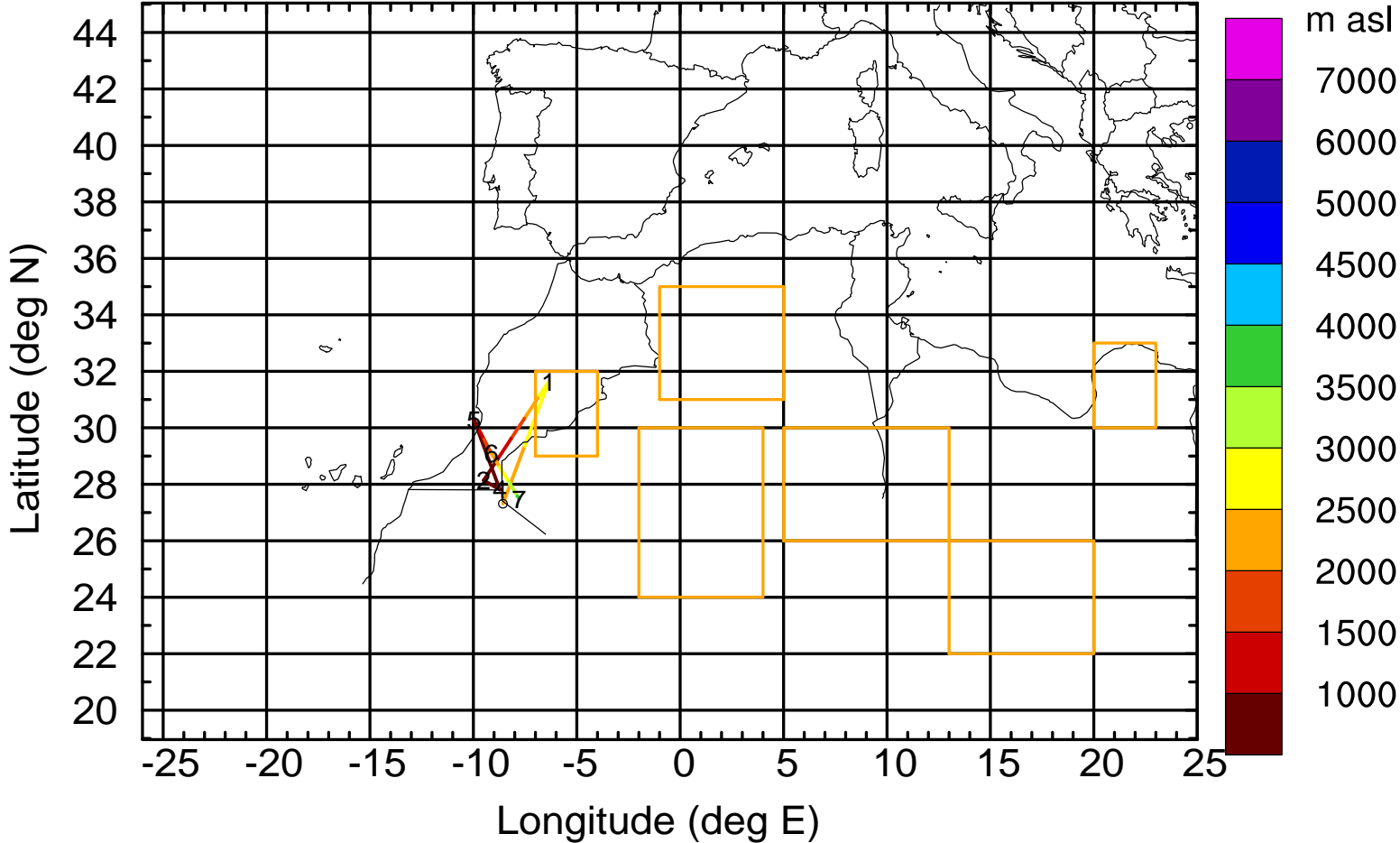
Level #15 of flight 170429a

BWD 20170429/09 -97H = 25/08 UTC



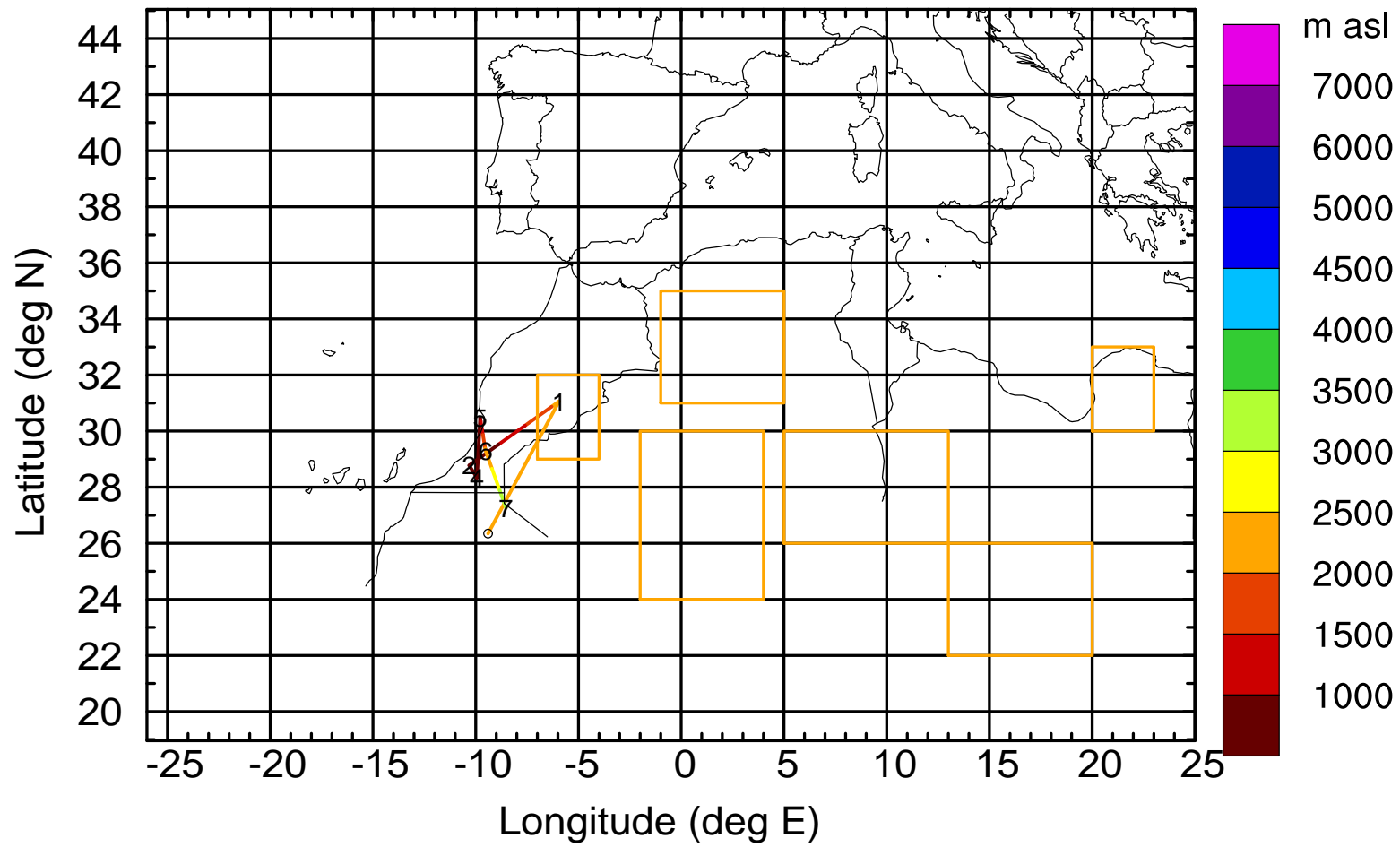
Level #15 of flight 170429a

BWD 20170429/09 -98H = 25/07 UTC



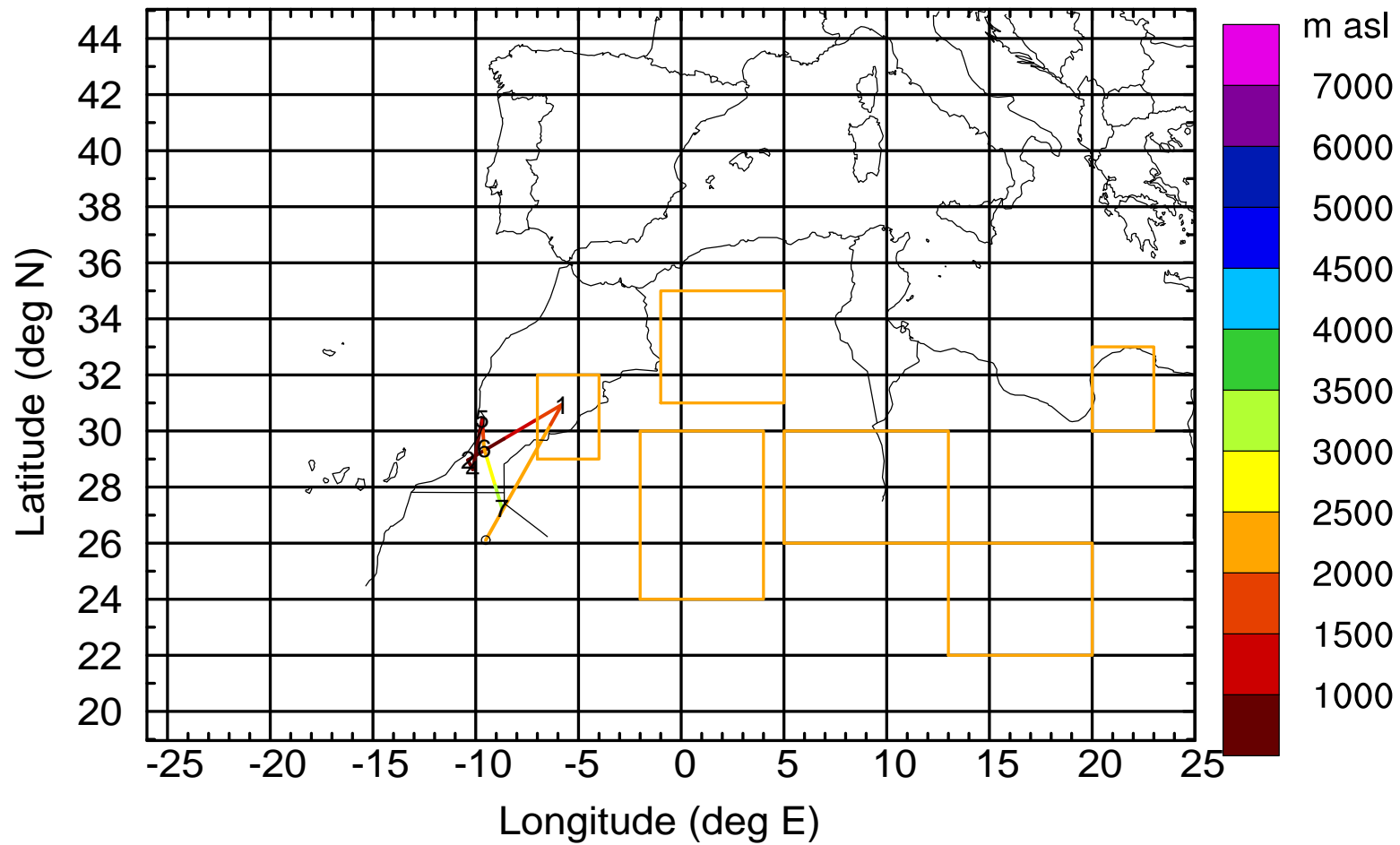
Level #15 of flight 170429a

BWD 20170429/09-102H = 25/03 UTC



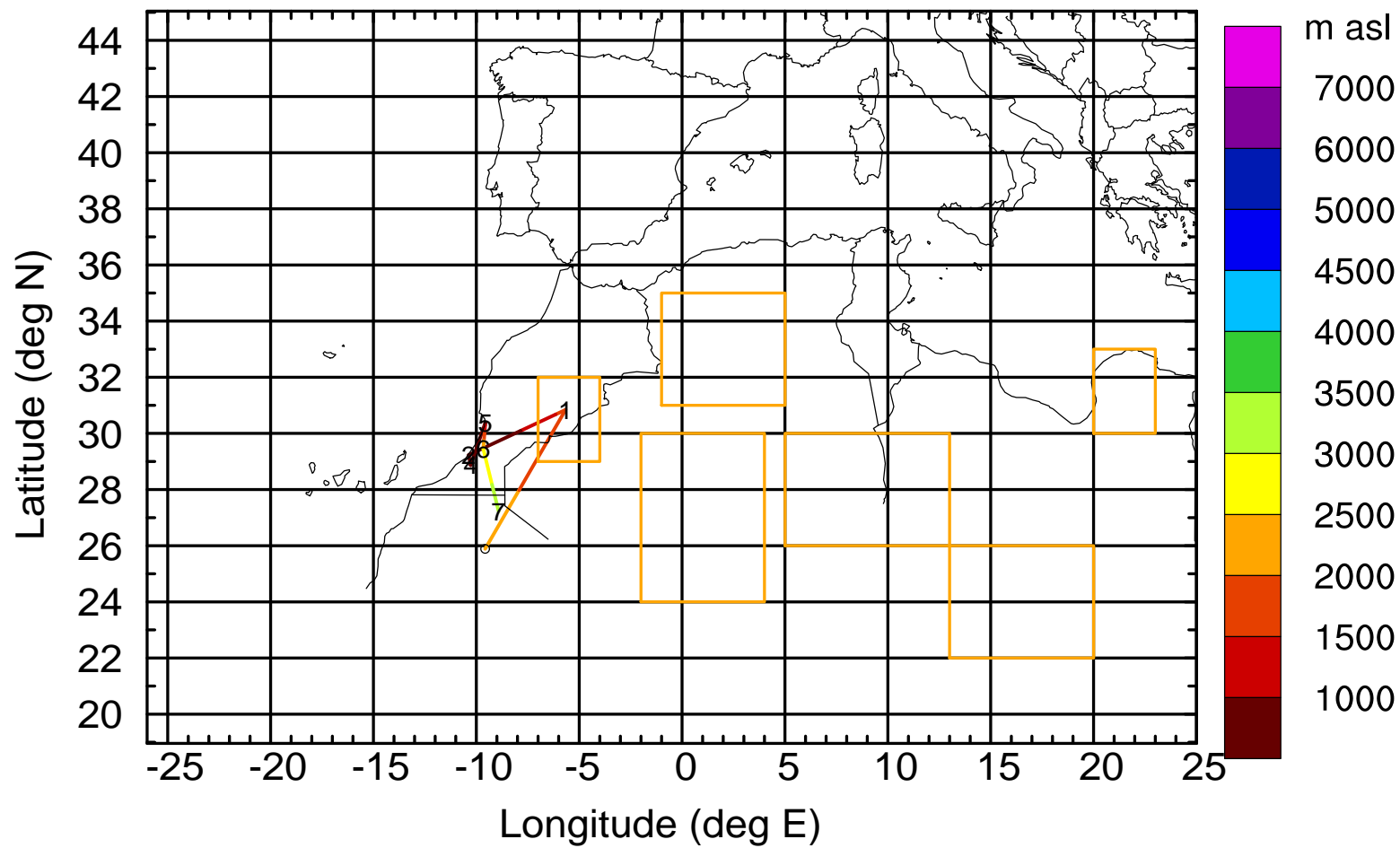
Level #15 of flight 170429a

BWD 20170429/09-103H = 25/02 UTC



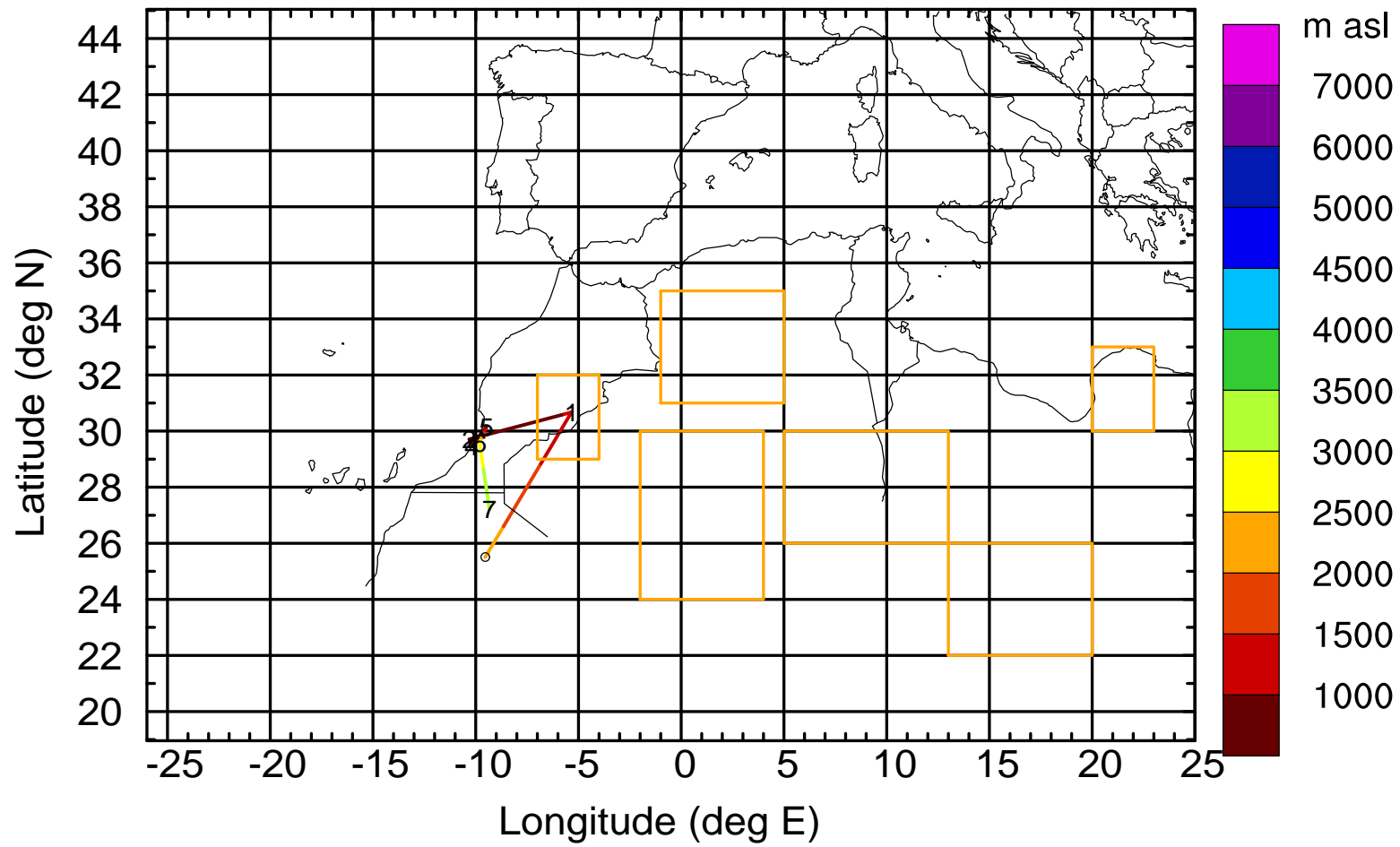
Level #15 of flight 170429a

BWD 20170429/09-104H = 25/01 UTC



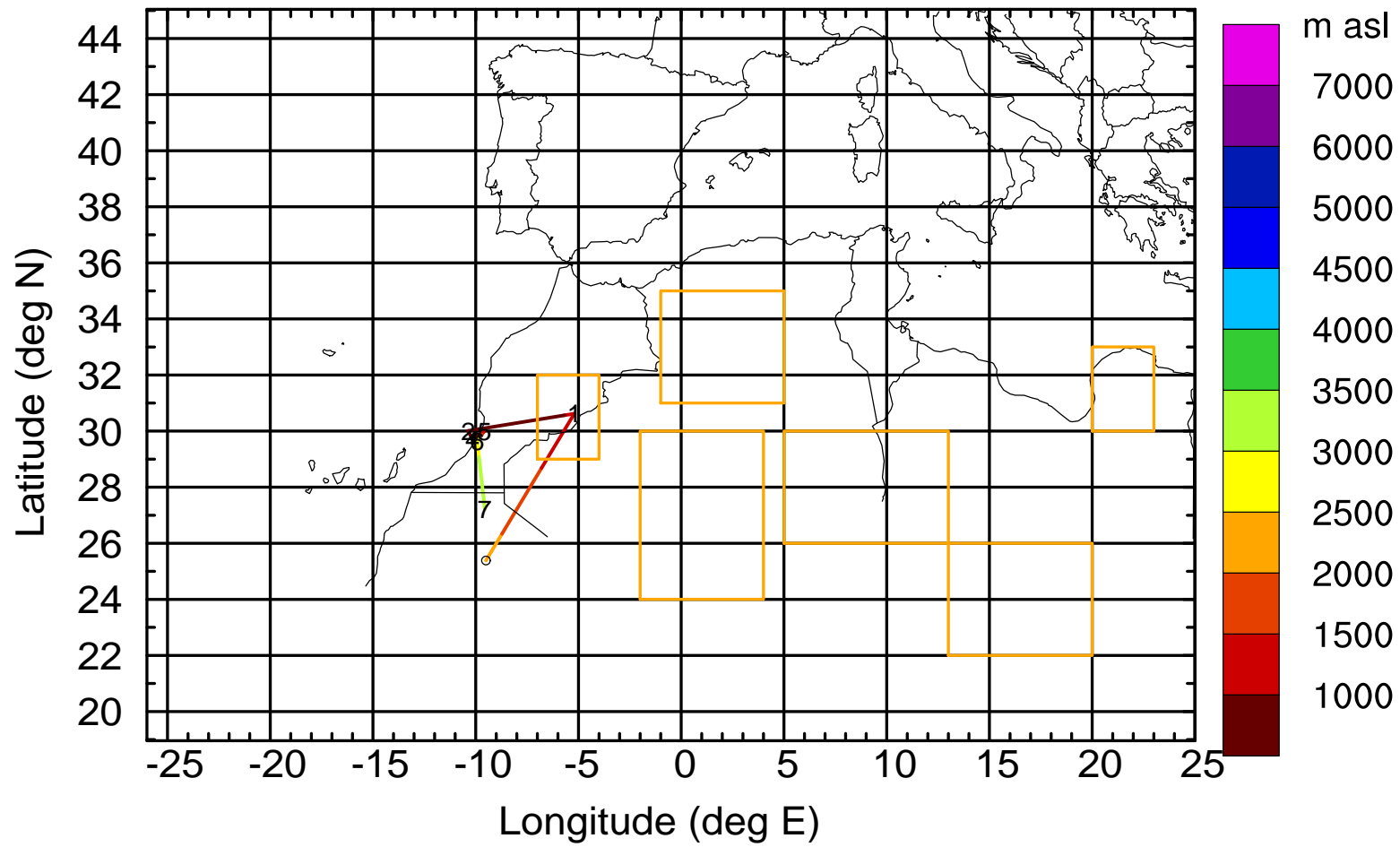
Level #15 of flight 170429a

BWD 20170429/09-106H = 24/23 UTC



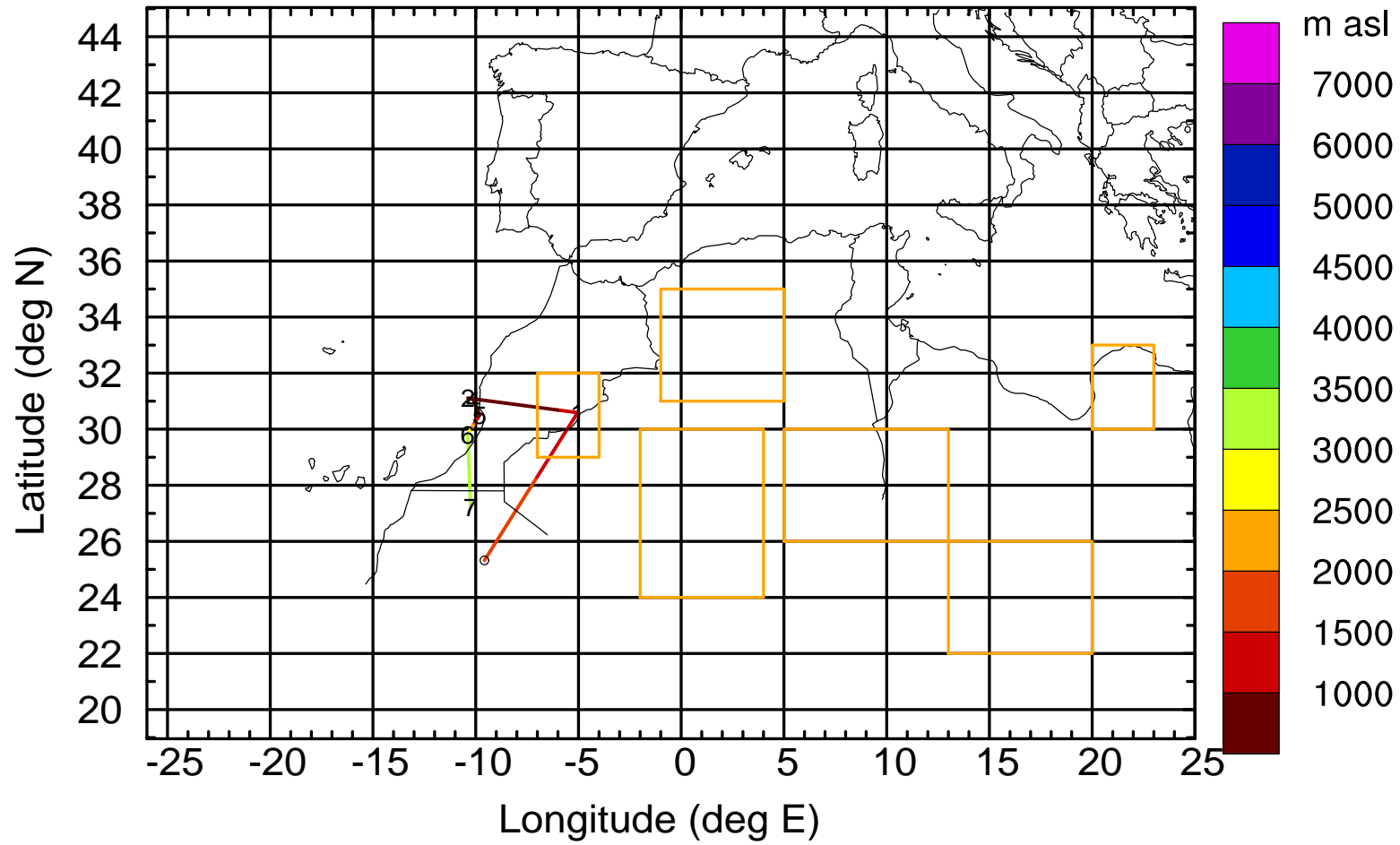
Level #15 of flight 170429a

BWD 20170429/09-107H = 24/22 UTC



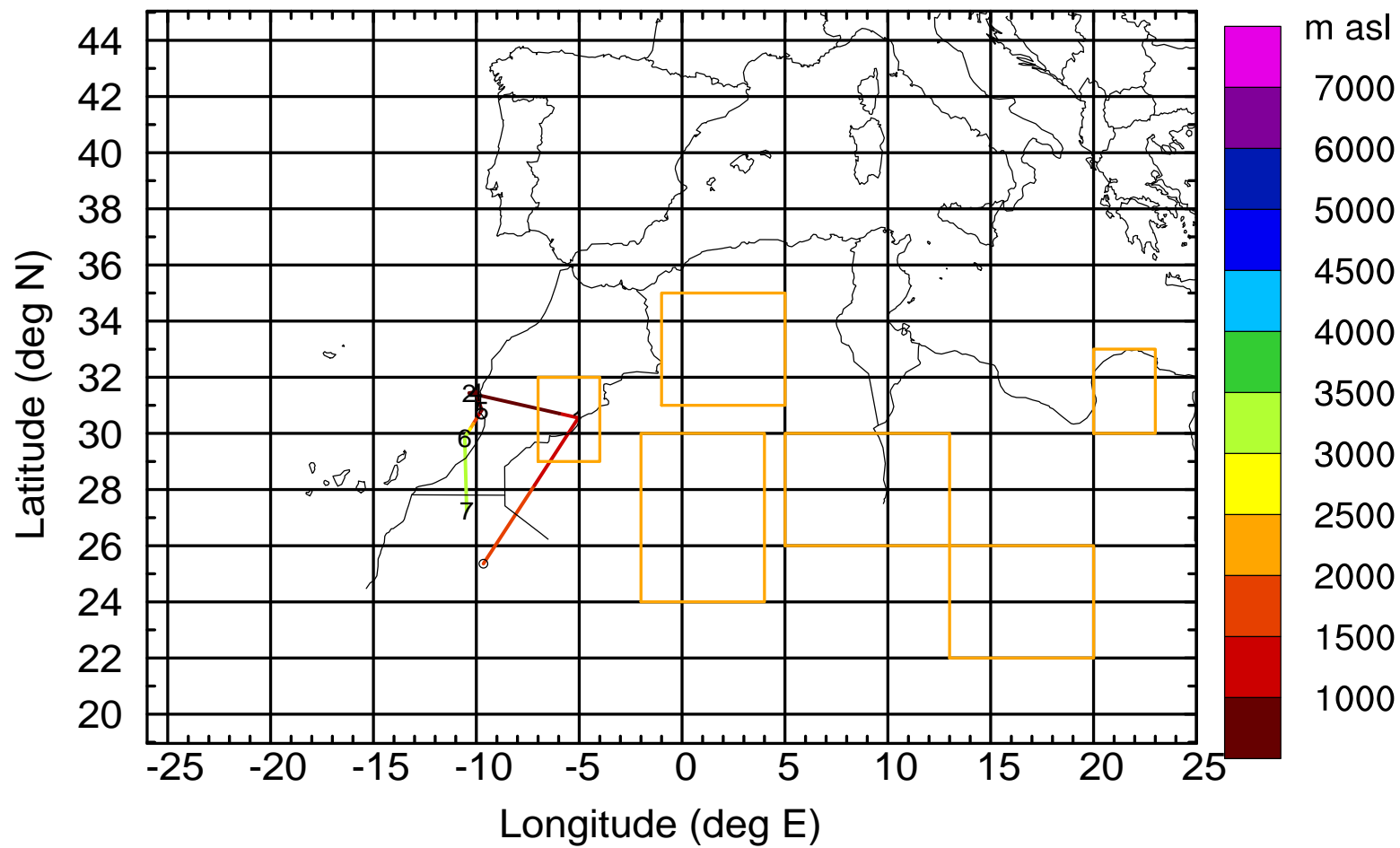
Level #15 of flight 170429a

BWD 20170429/09-110H = 24/19 UTC



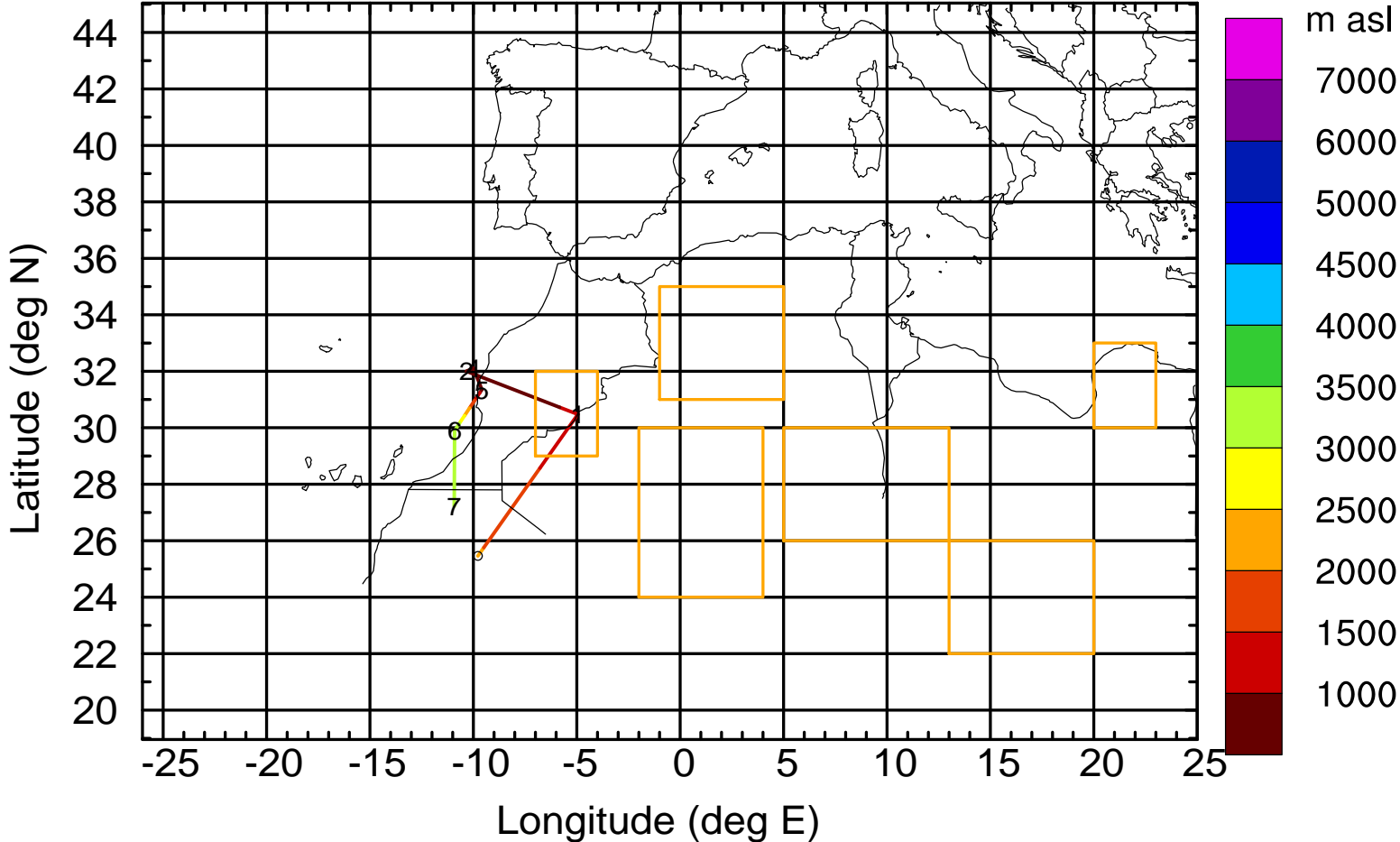
Level #15 of flight 170429a

BWD 20170429/09-111H = 24/18 UTC



Level #15 of flight 170429a

BWD 20170429/09-113H = 24/16 UTC



Level #15 of flight 170429a

BWD 20170429/09-117H = 24/12 UTC

