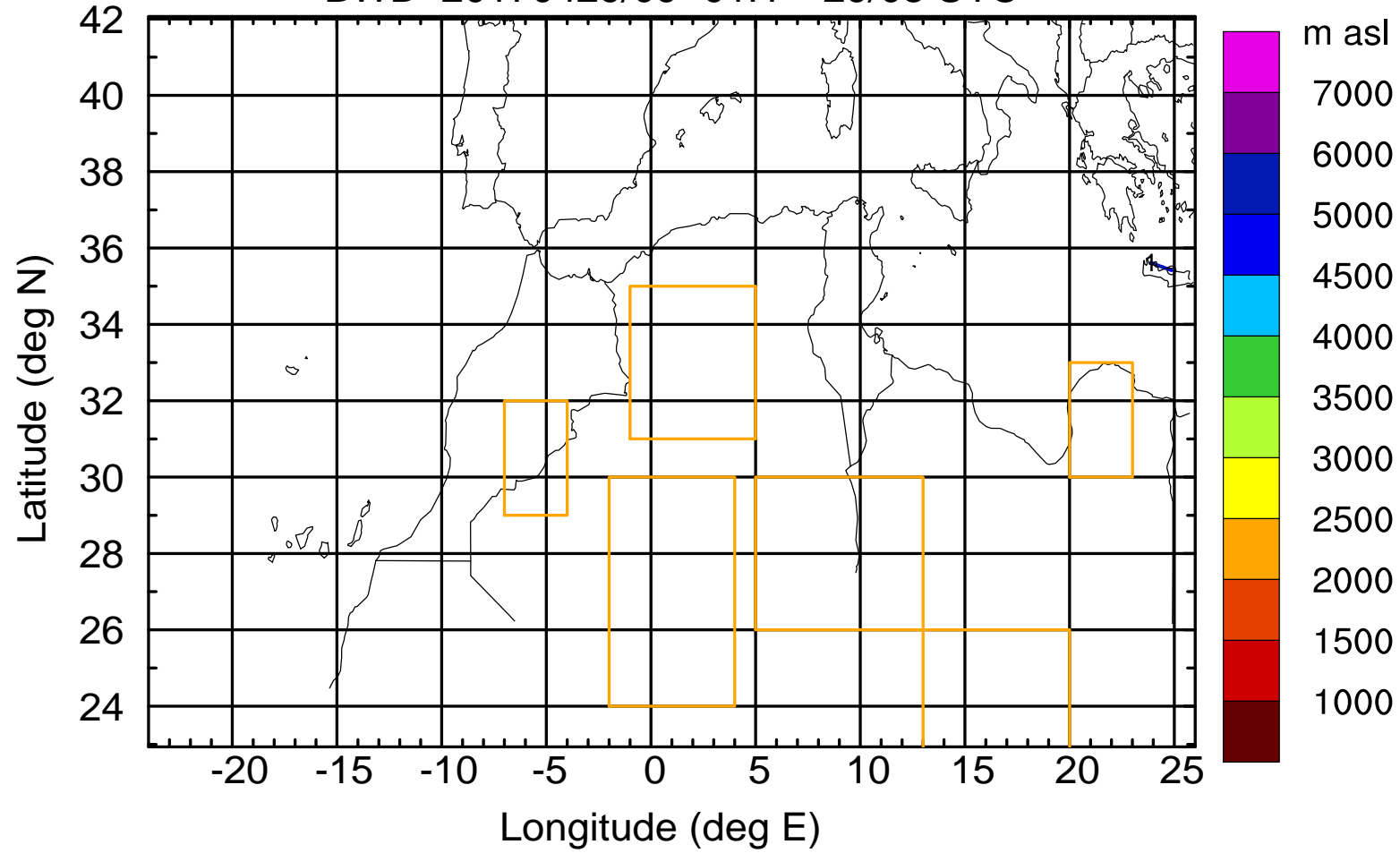




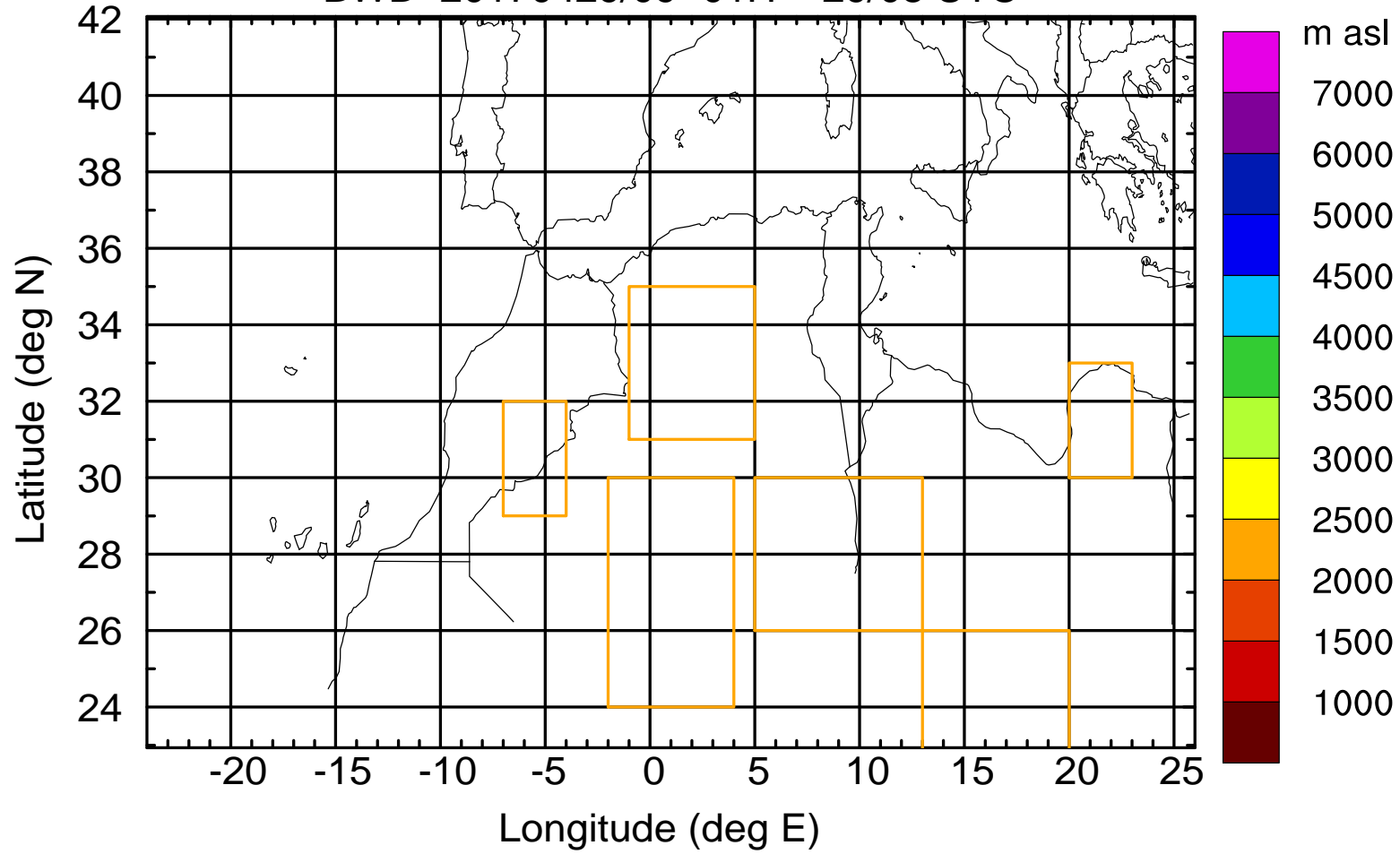
Level #13 of flight 170429a

BWD 20170429/09 -01H = 29/08 UTC



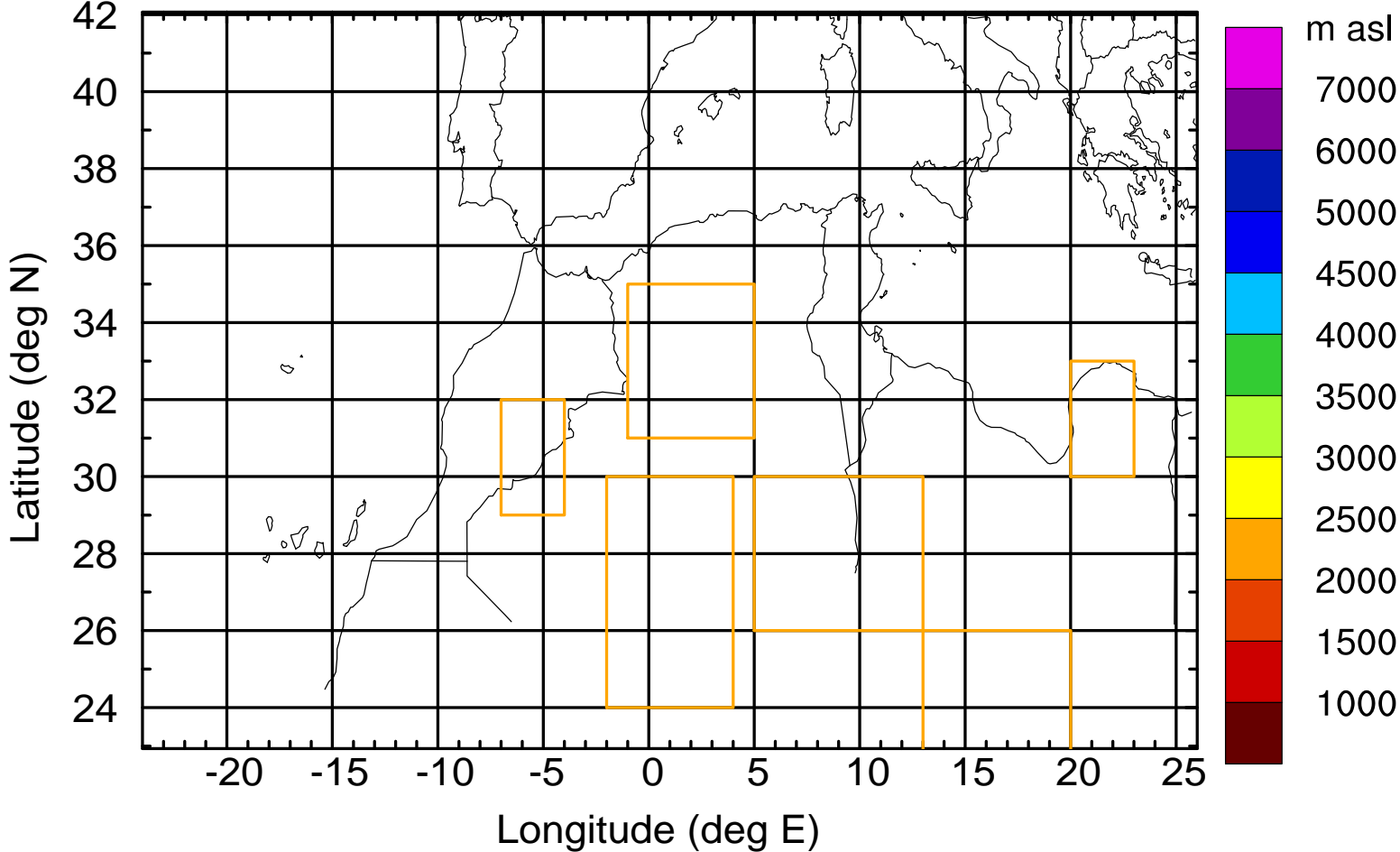
Level #13 of flight 170429a

BWD 20170429/09 -01H = 29/08 UTC



Level #13 of flight 170429a

BWD 20170429/09 -01H = 29/08 UTC







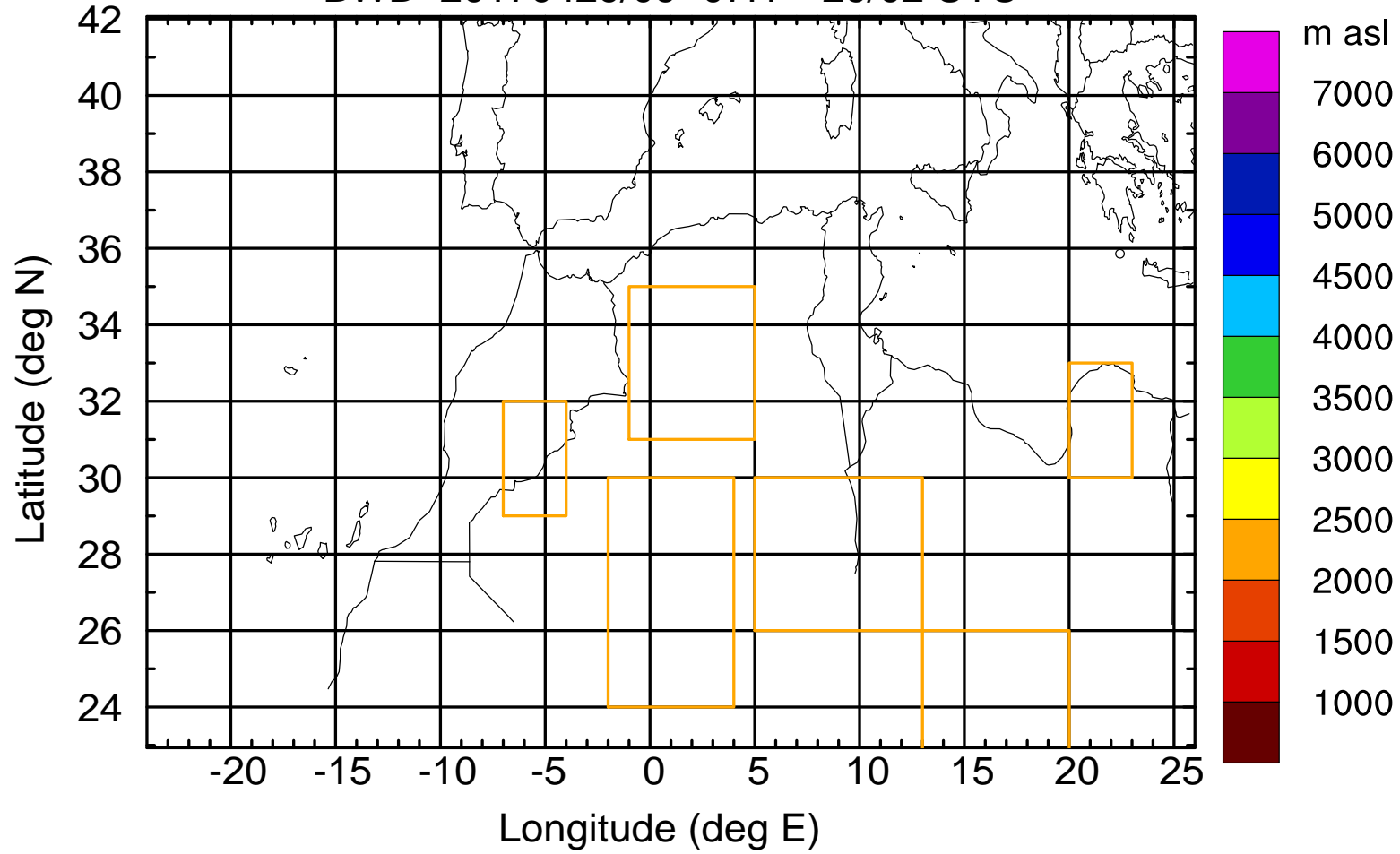






Level #13 of flight 170429a

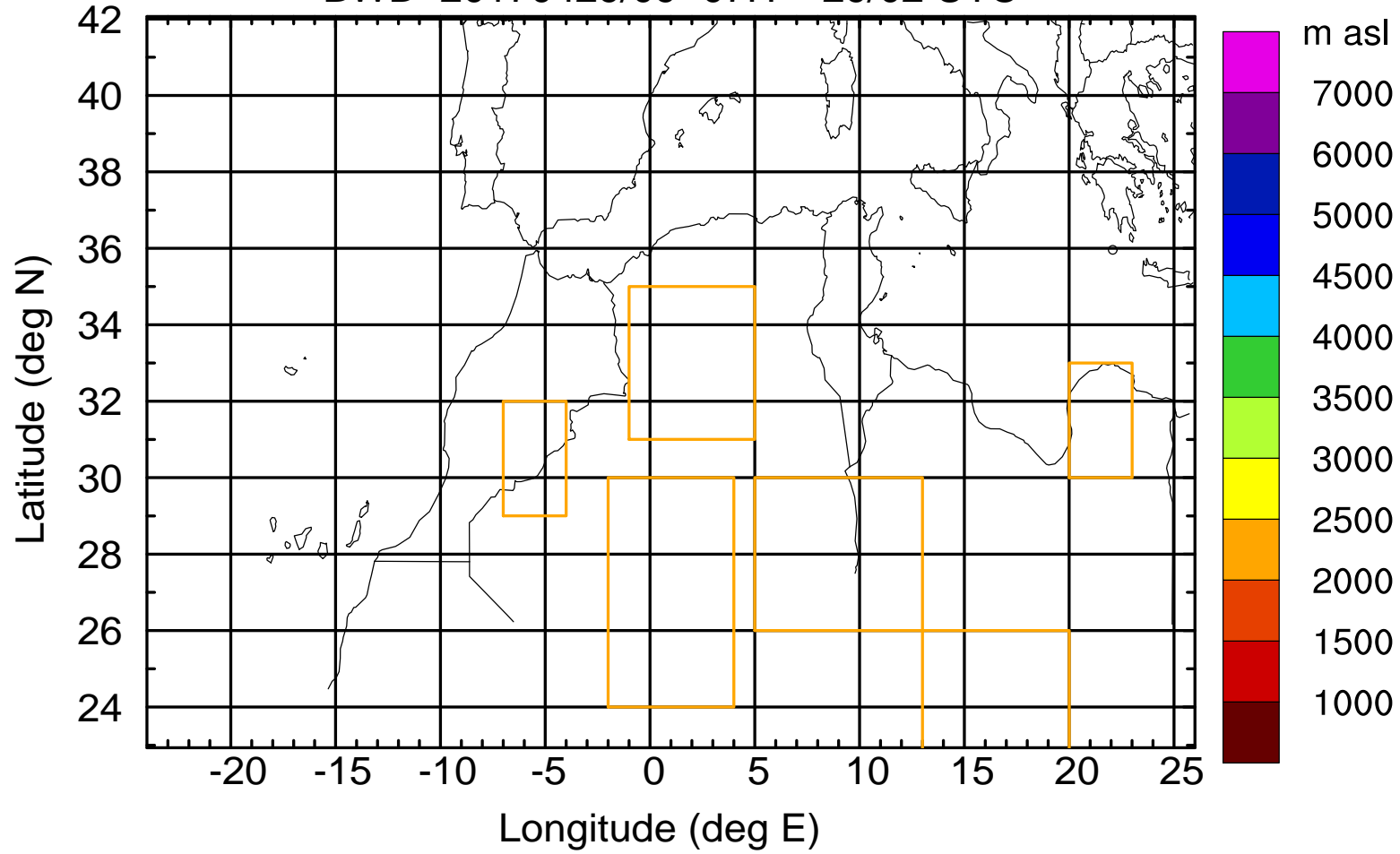
BWD 20170429/09 -07H = 29/02 UTC





Level #13 of flight 170429a

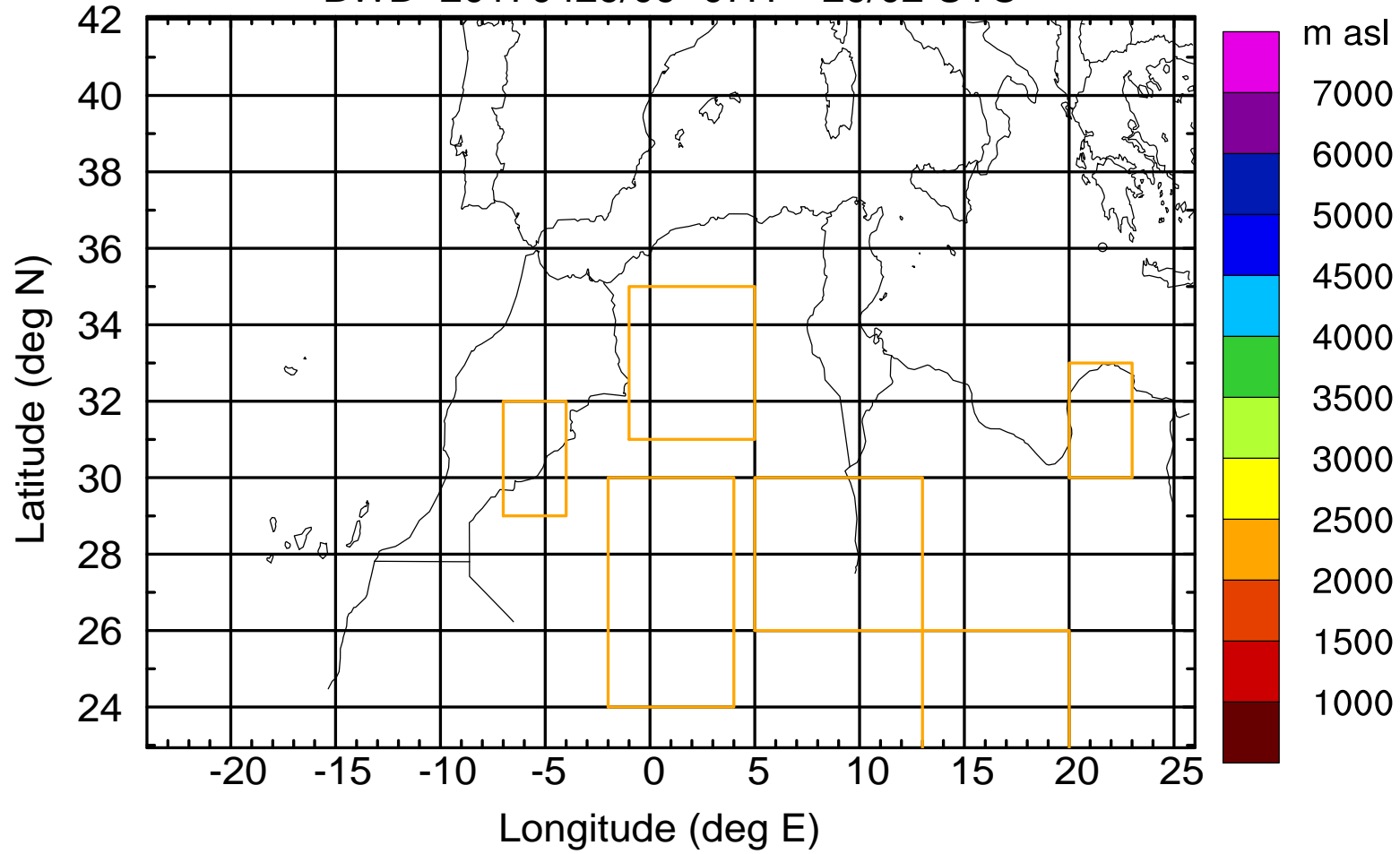
BWD 20170429/09 -07H = 29/02 UTC





Level #13 of flight 170429a

BWD 20170429/09 -07H = 29/02 UTC













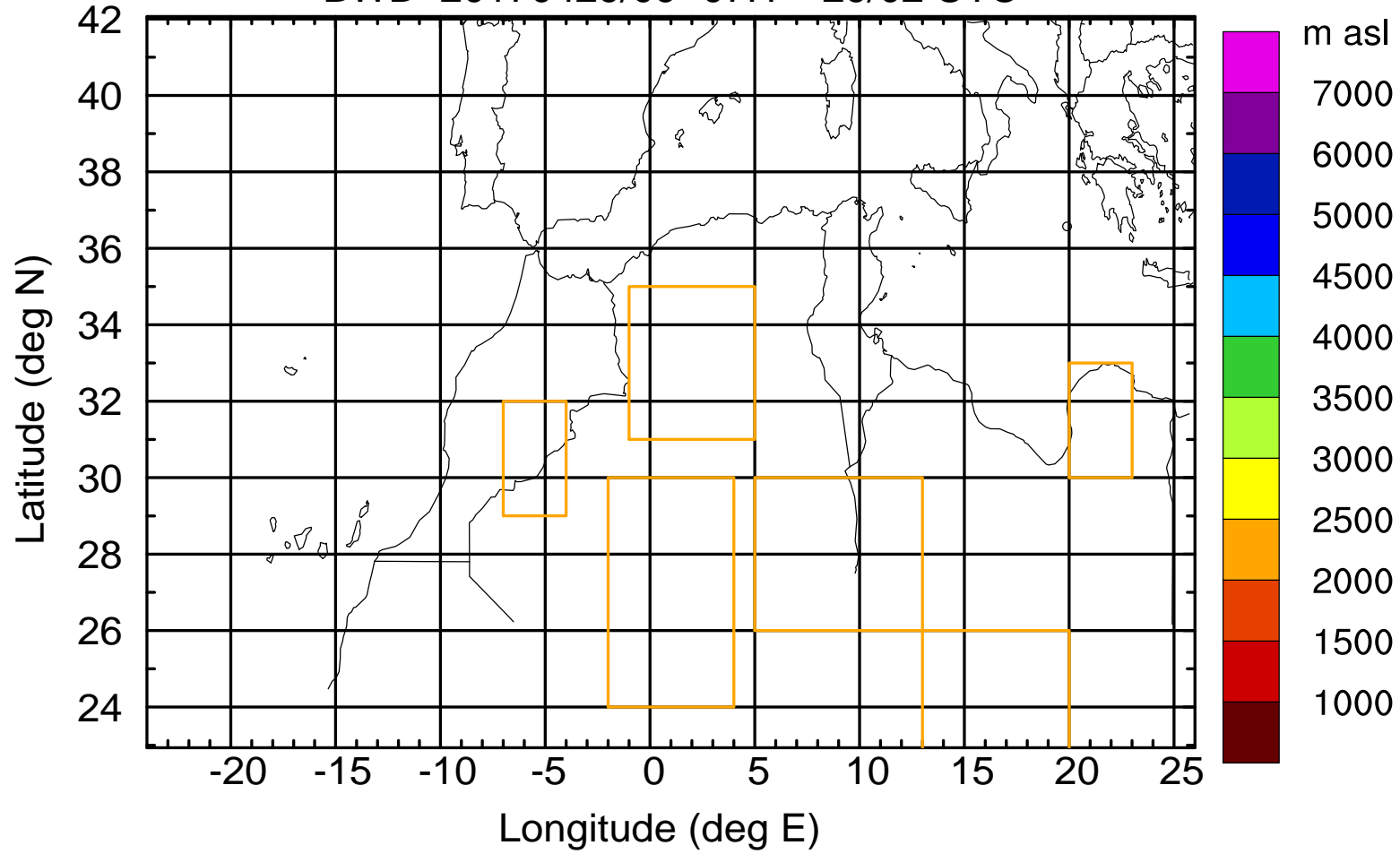






Level #13 of flight 170429a

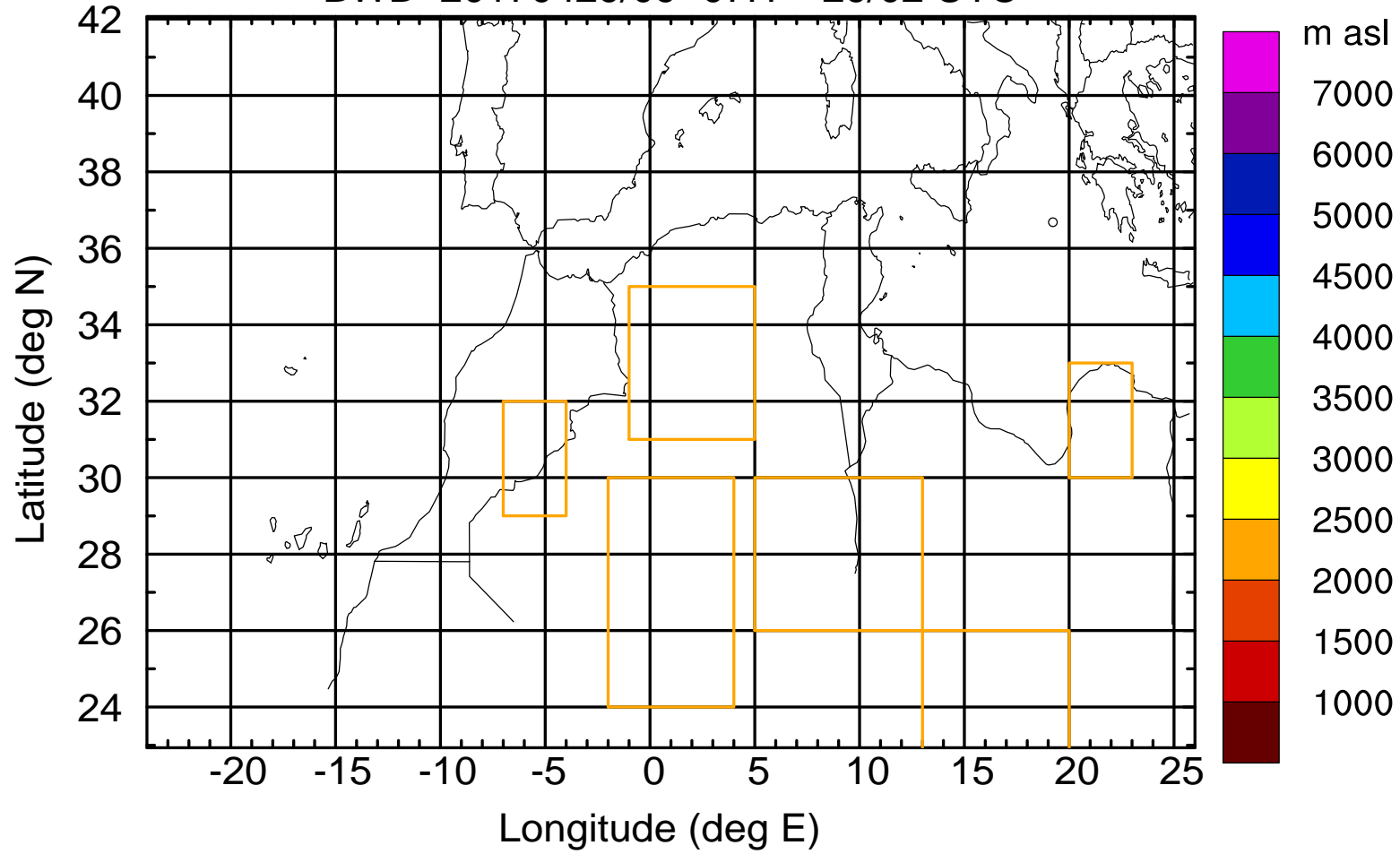
BWD 20170429/09 -07H = 29/02 UTC





Level #13 of flight 170429a

BWD 20170429/09 -07H = 29/02 UTC





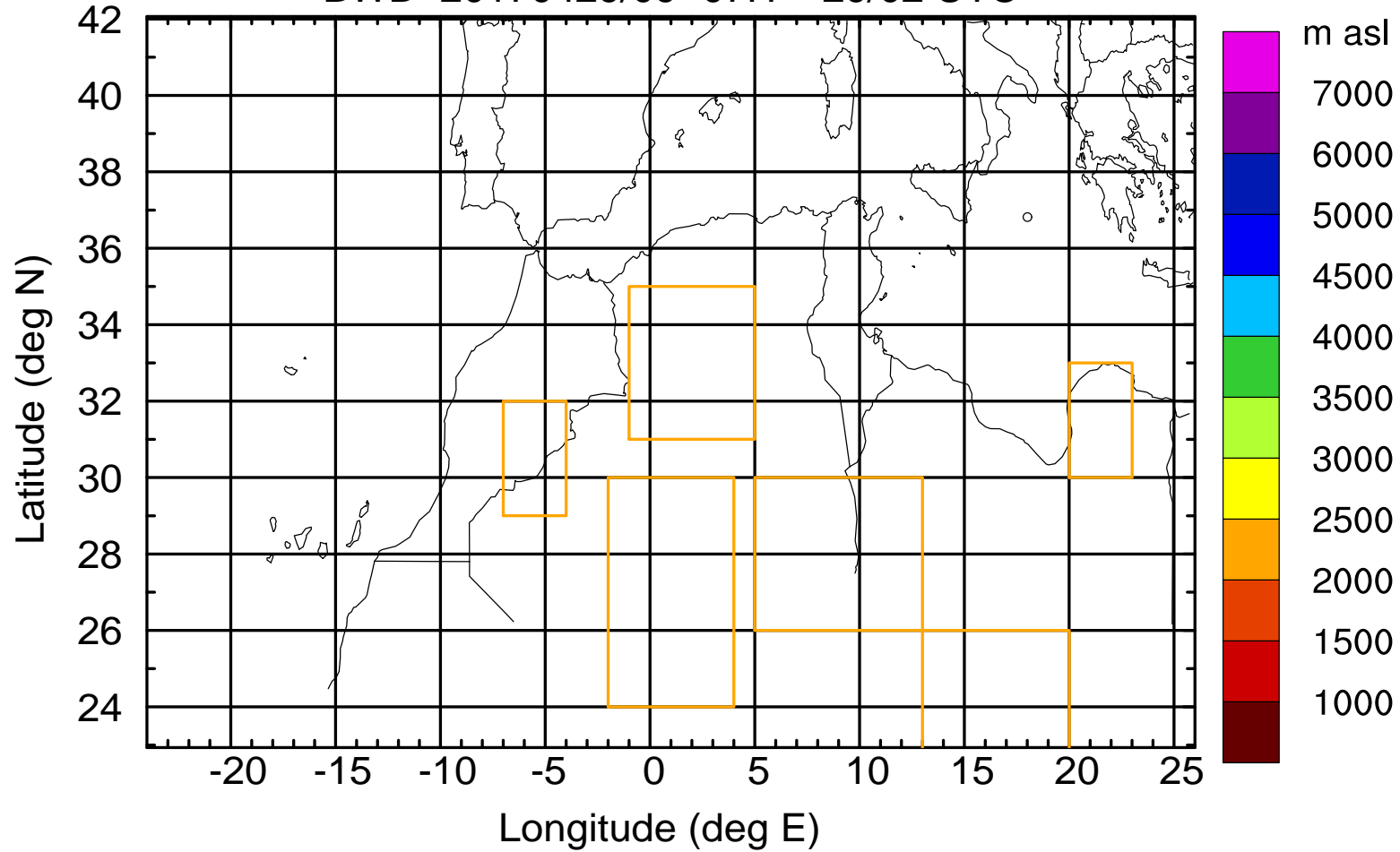






Level #13 of flight 170429a

BWD 20170429/09 -07H = 29/02 UTC

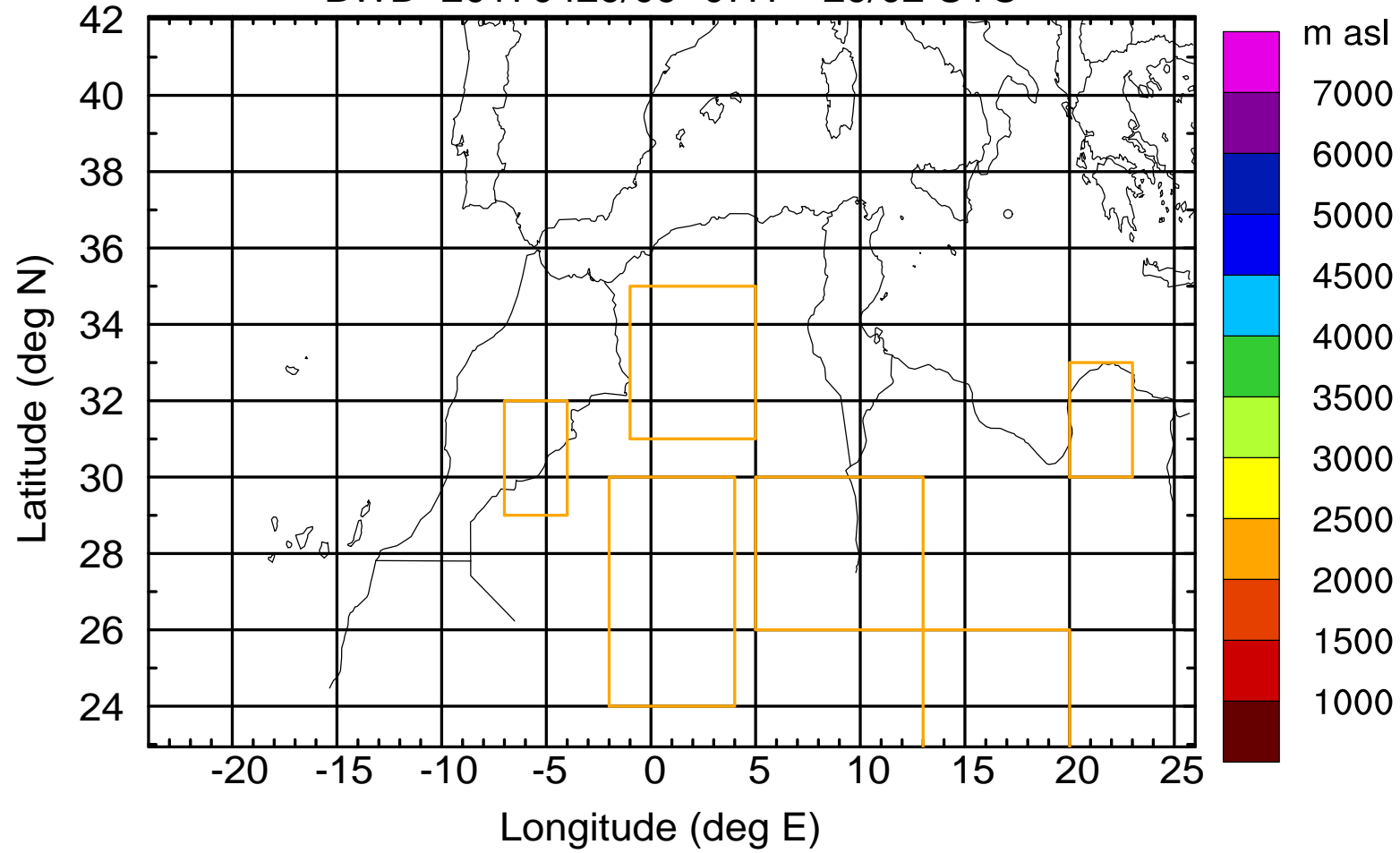






Level #13 of flight 170429a

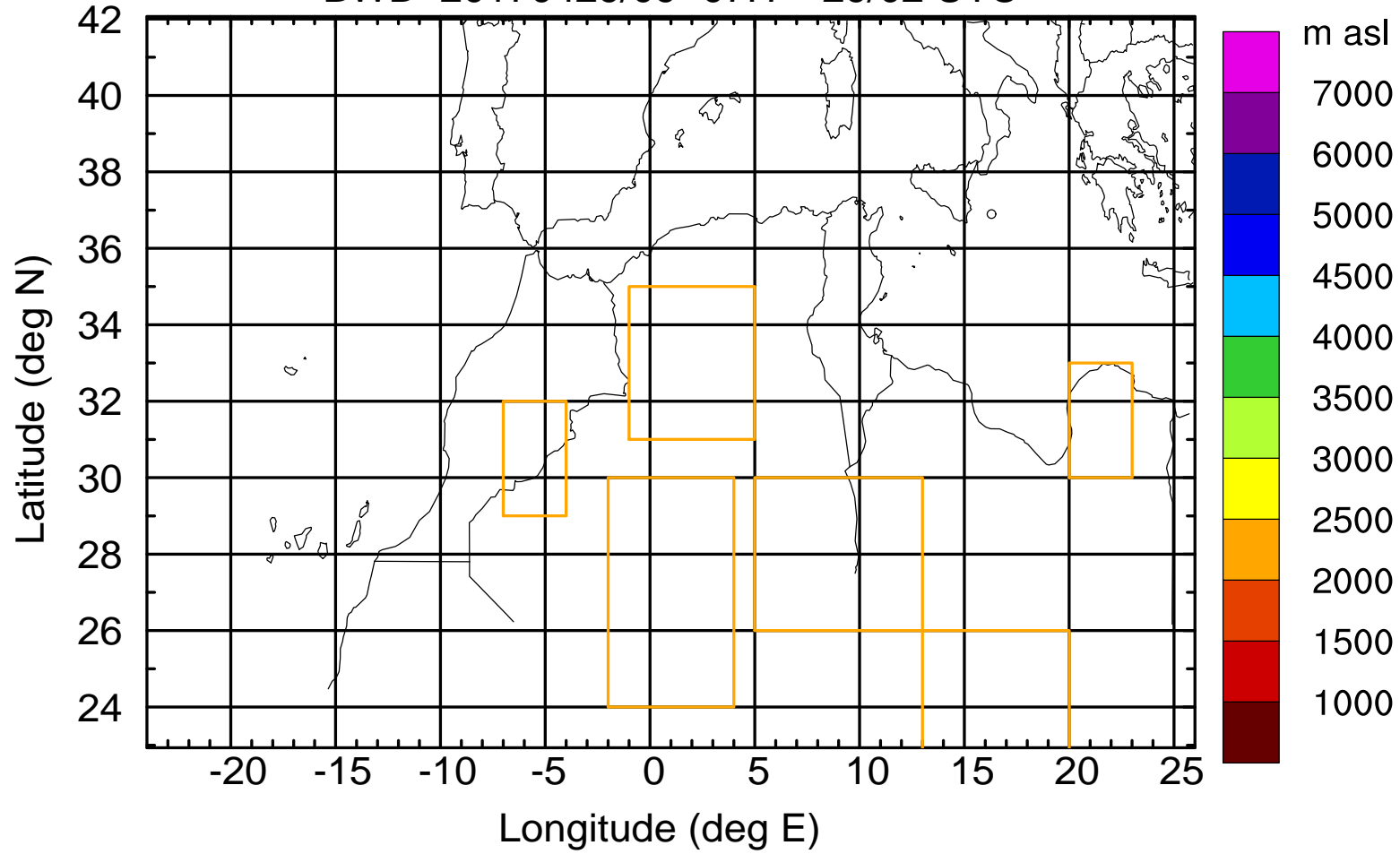
BWD 20170429/09 -07H = 29/02 UTC





Level #13 of flight 170429a

BWD 20170429/09 -07H = 29/02 UTC

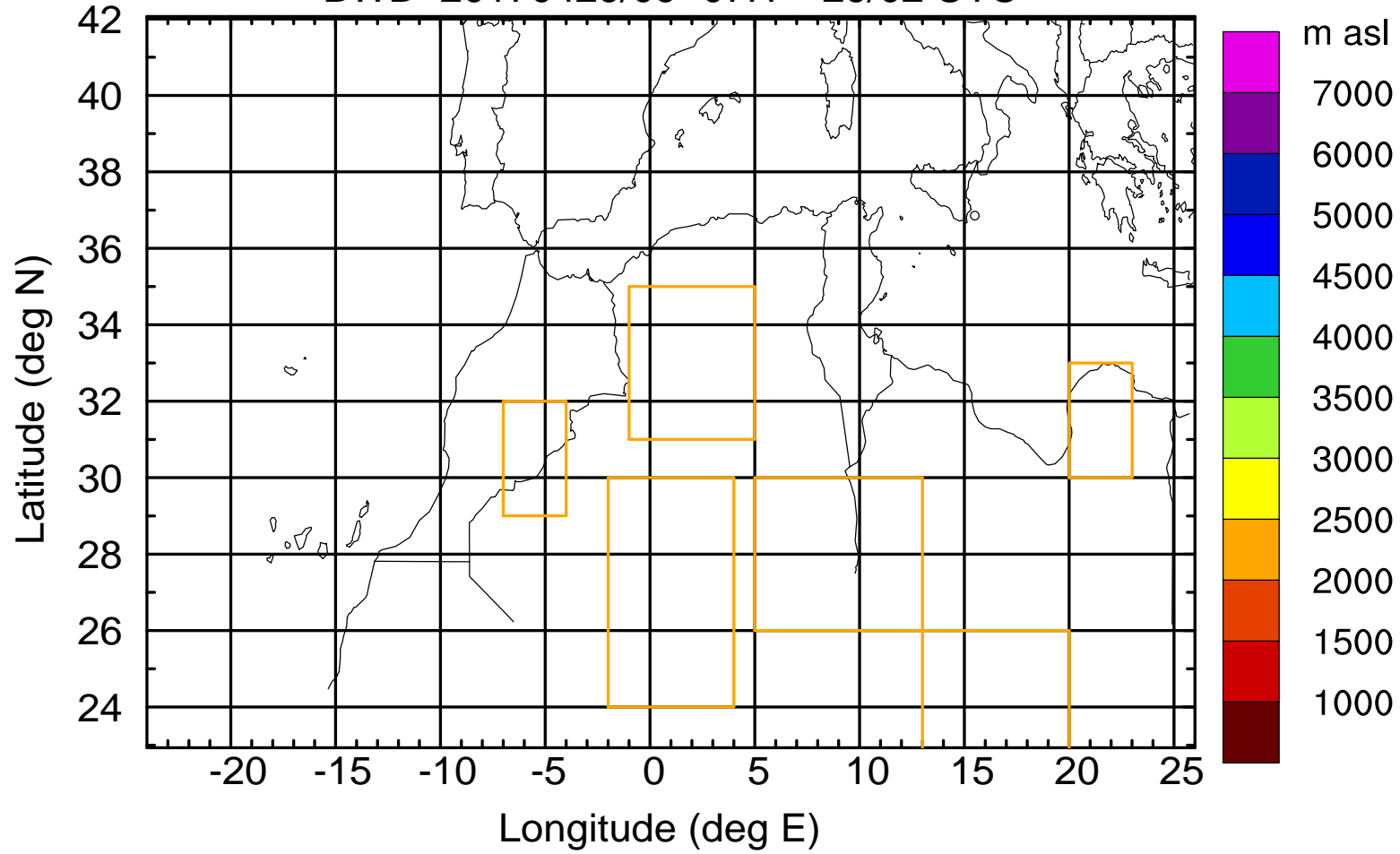






Level #13 of flight 170429a

BWD 20170429/09 -07H = 29/02 UTC

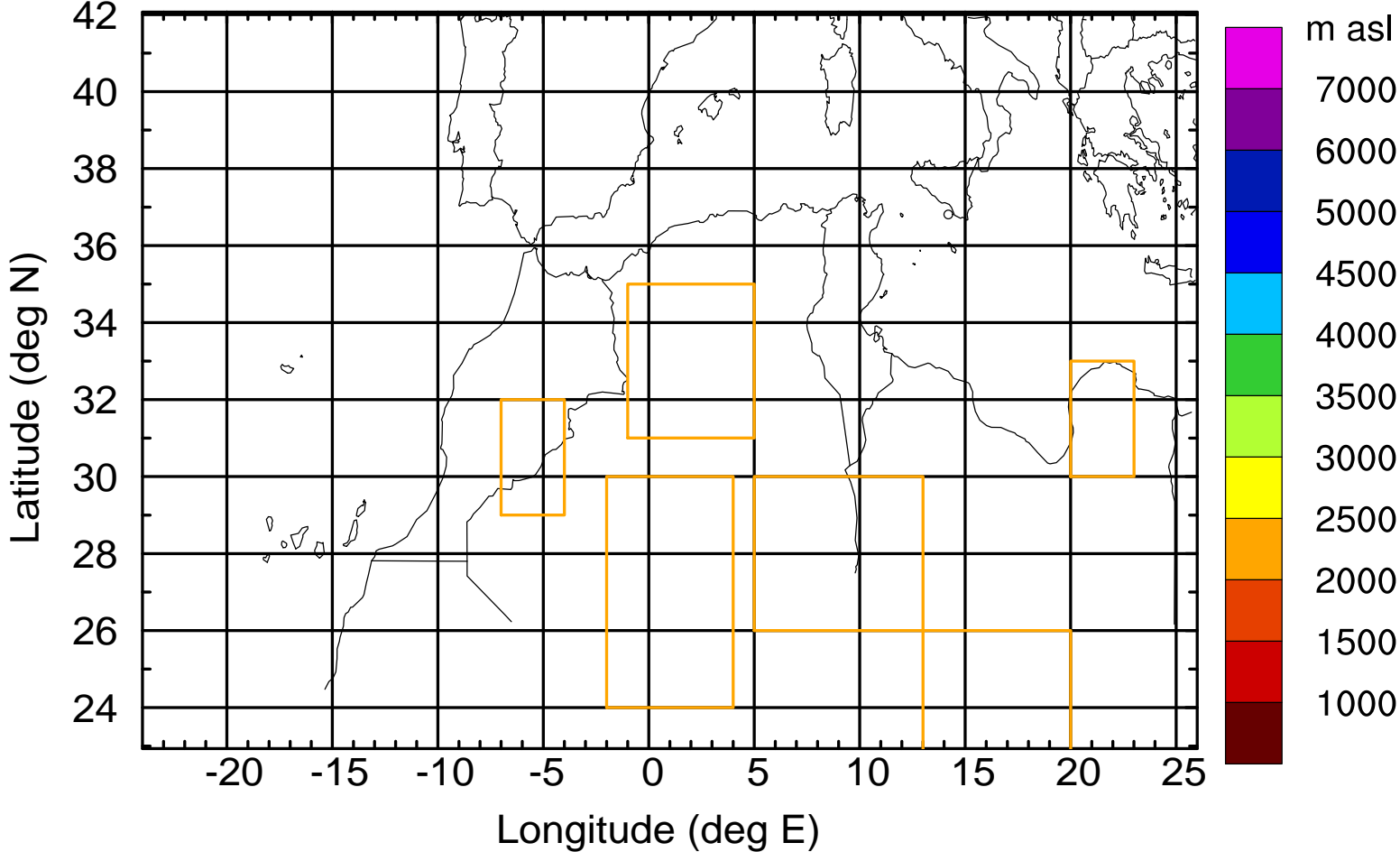






Level #13 of flight 170429a

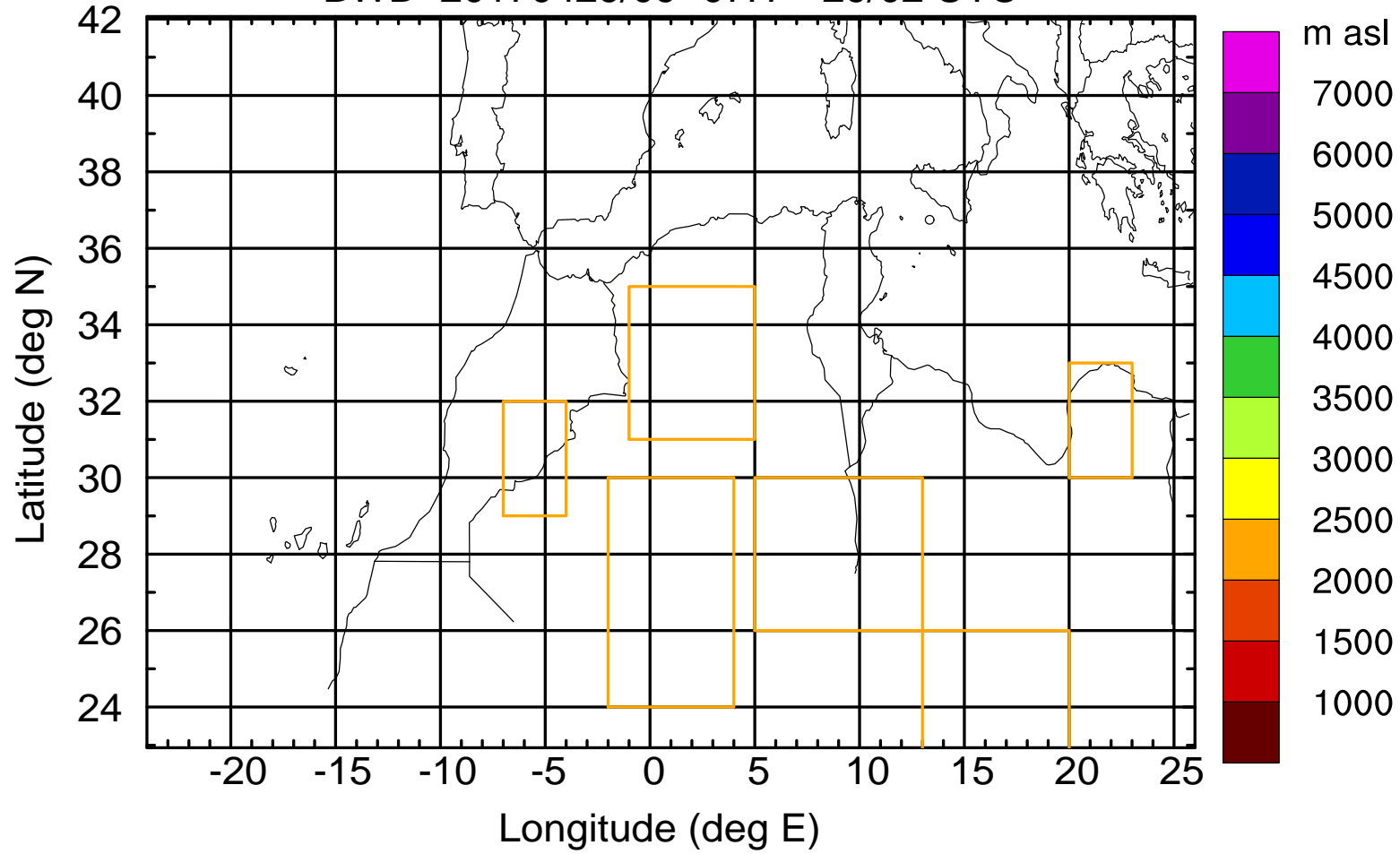
BWD 20170429/09 -07H = 29/02 UTC





Level #13 of flight 170429a

BWD 20170429/09 -07H = 29/02 UTC



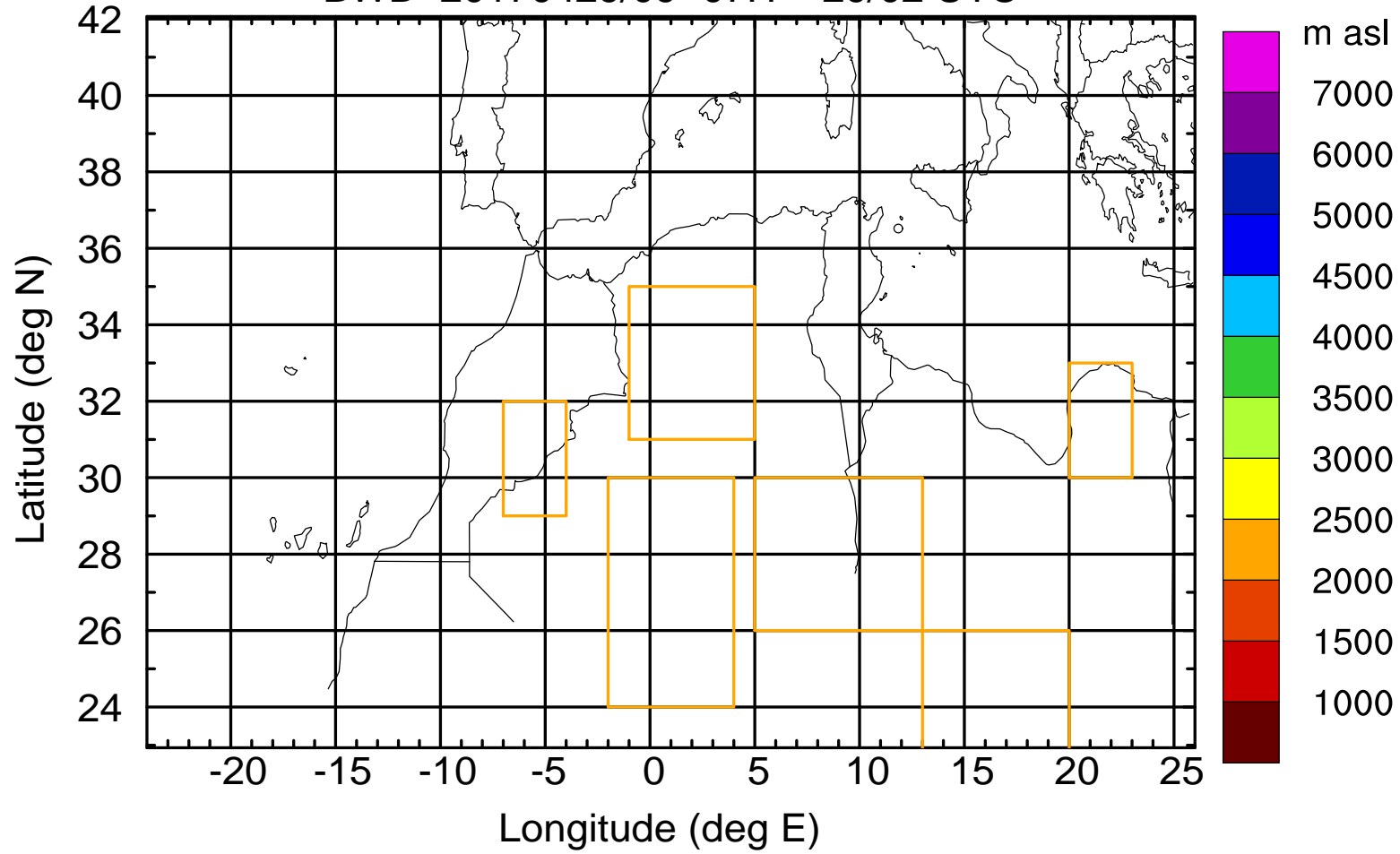






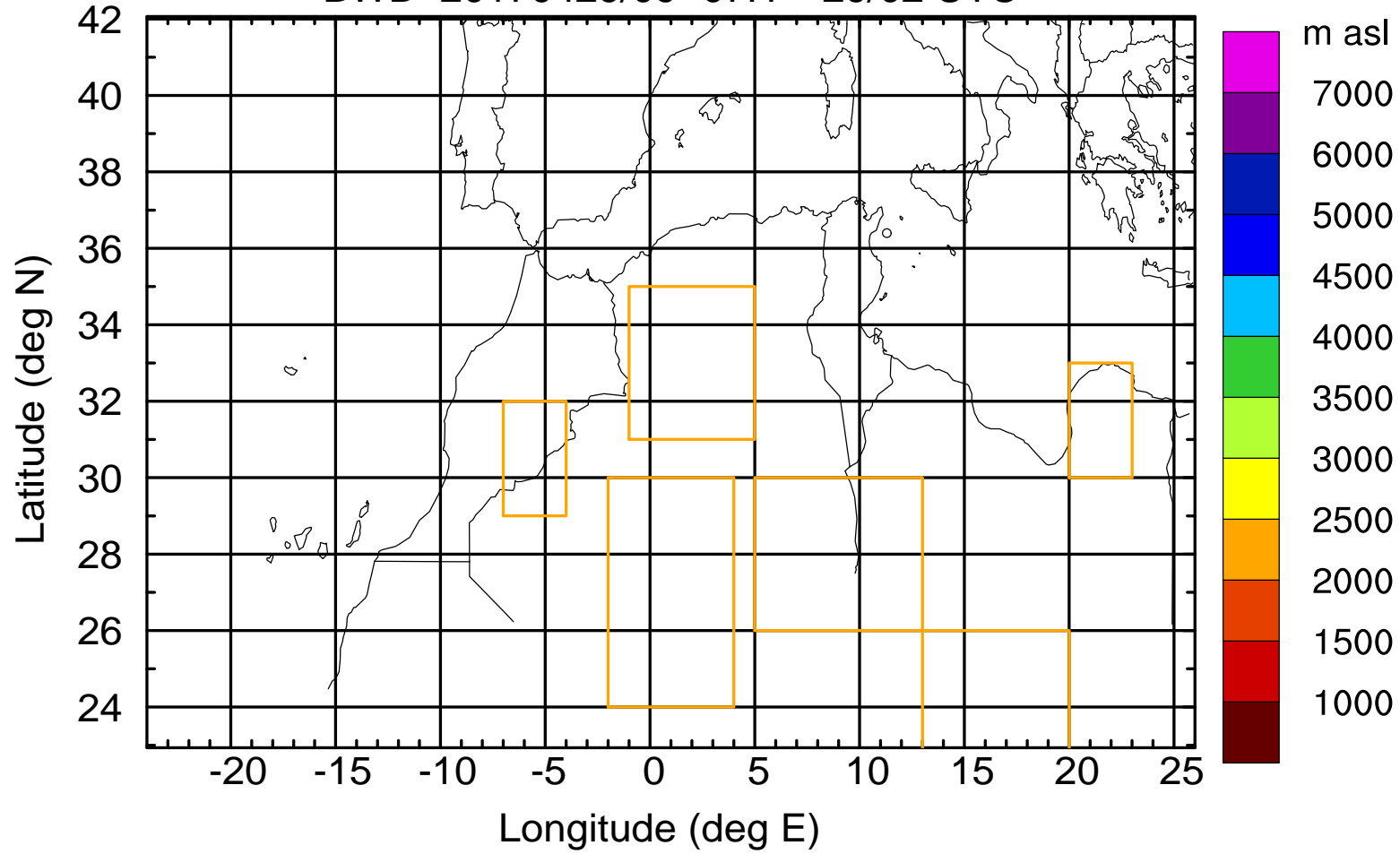
Level #13 of flight 170429a

BWD 20170429/09 -07H = 29/02 UTC



Level #13 of flight 170429a

BWD 20170429/09 -07H = 29/02 UTC









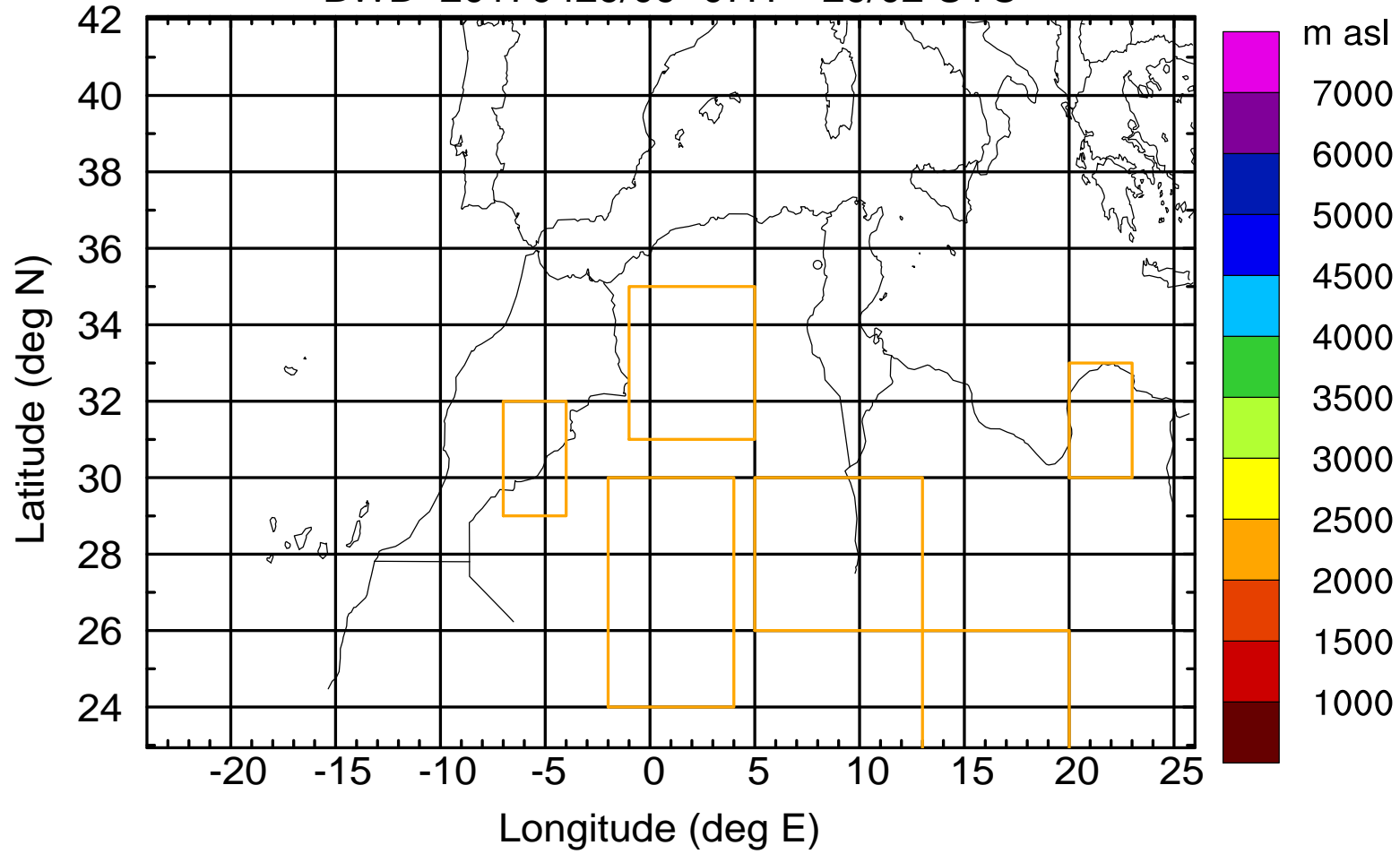






Level #13 of flight 170429a

BWD 20170429/09 -07H = 29/02 UTC



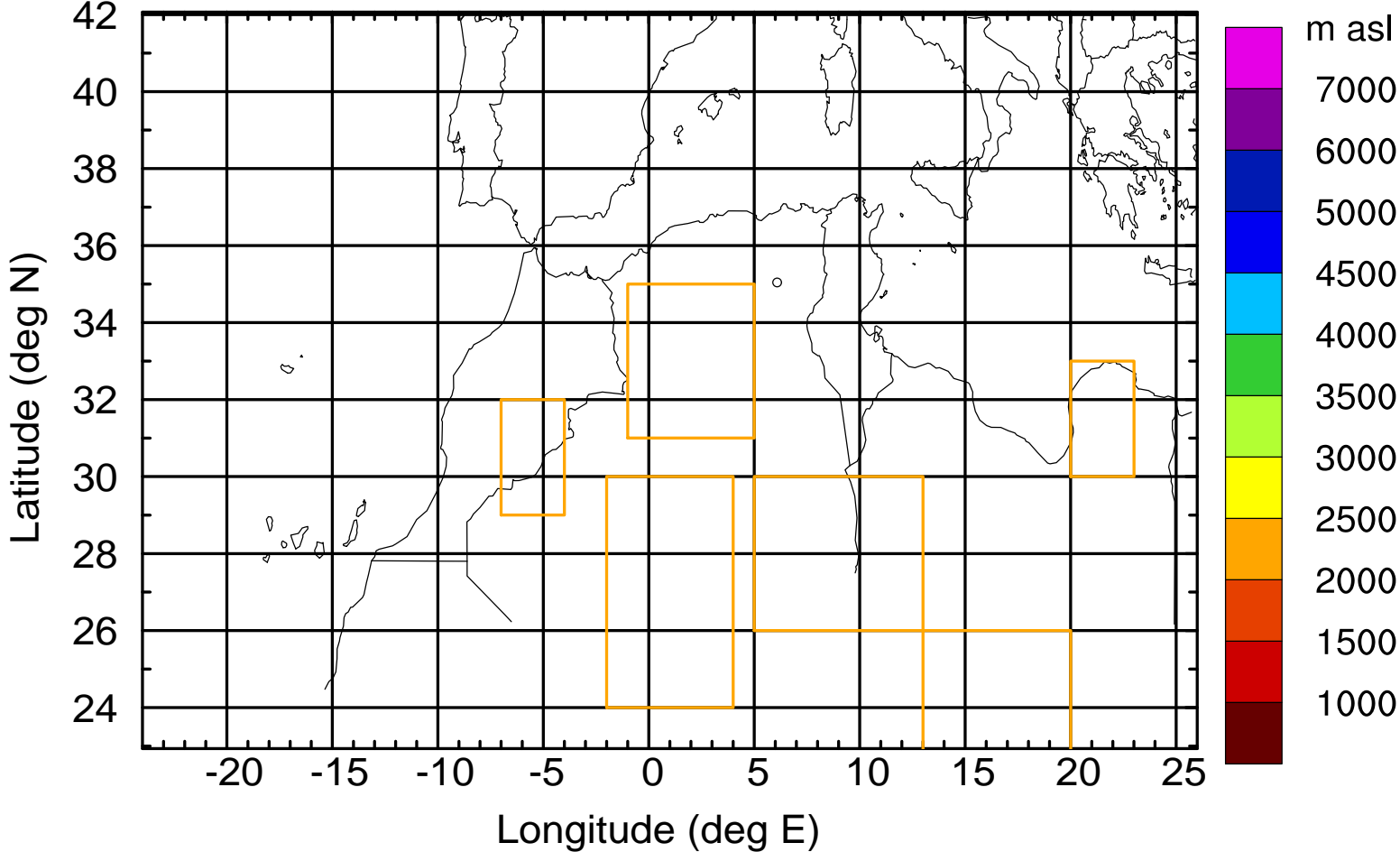






Level #13 of flight 170429a

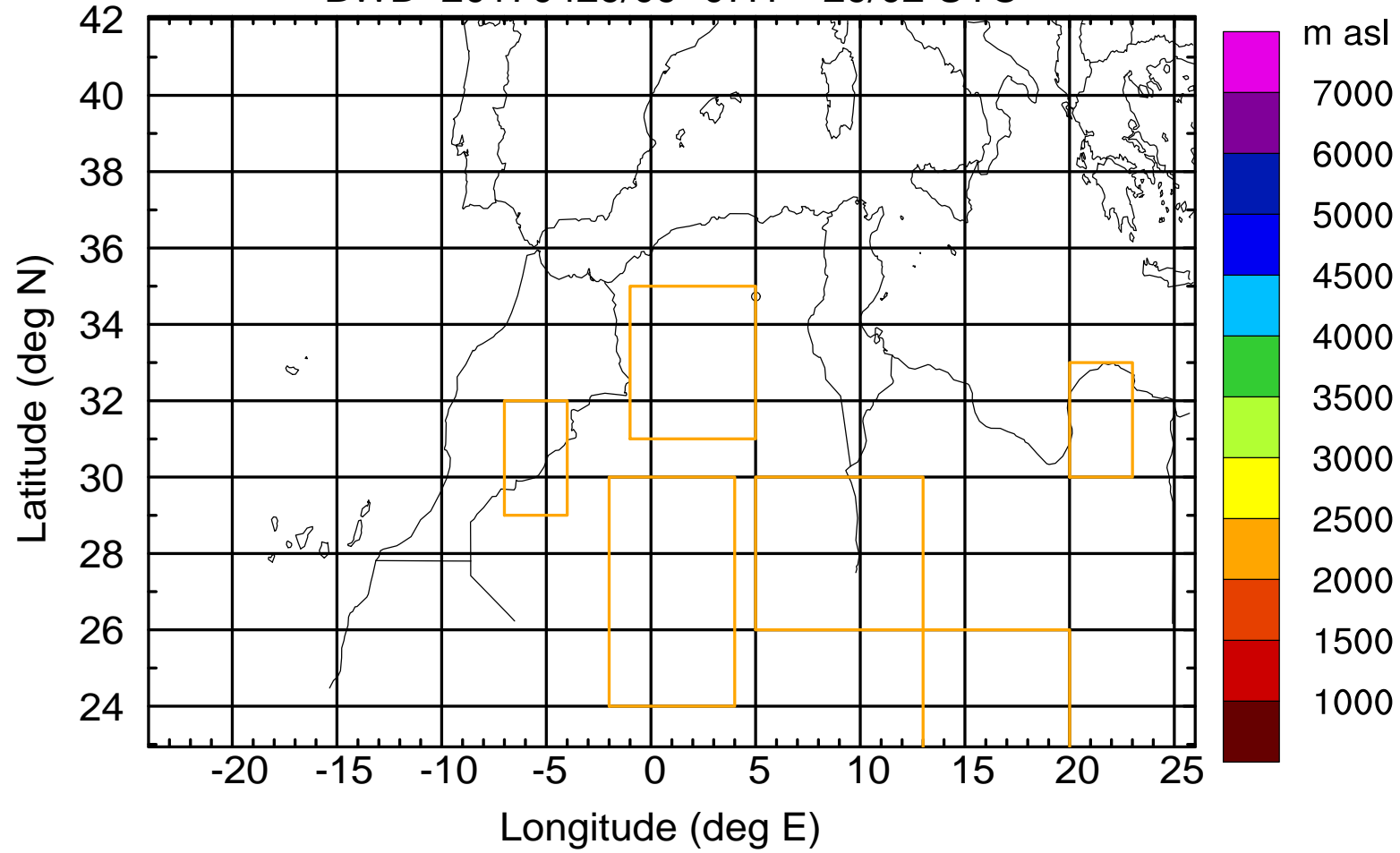
BWD 20170429/09 -07H = 29/02 UTC





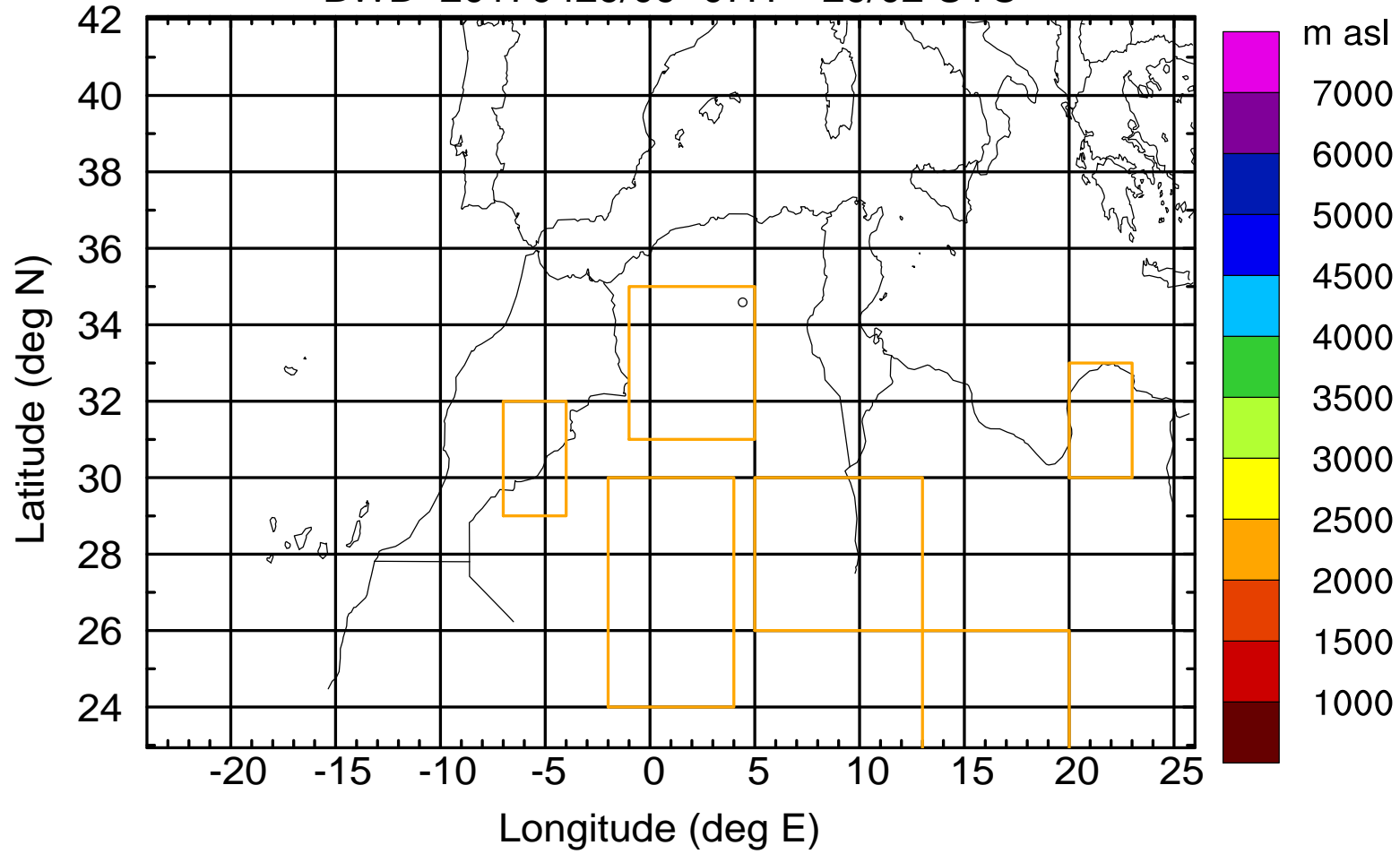
Level #13 of flight 170429a

BWD 20170429/09 -07H = 29/02 UTC



Level #13 of flight 170429a

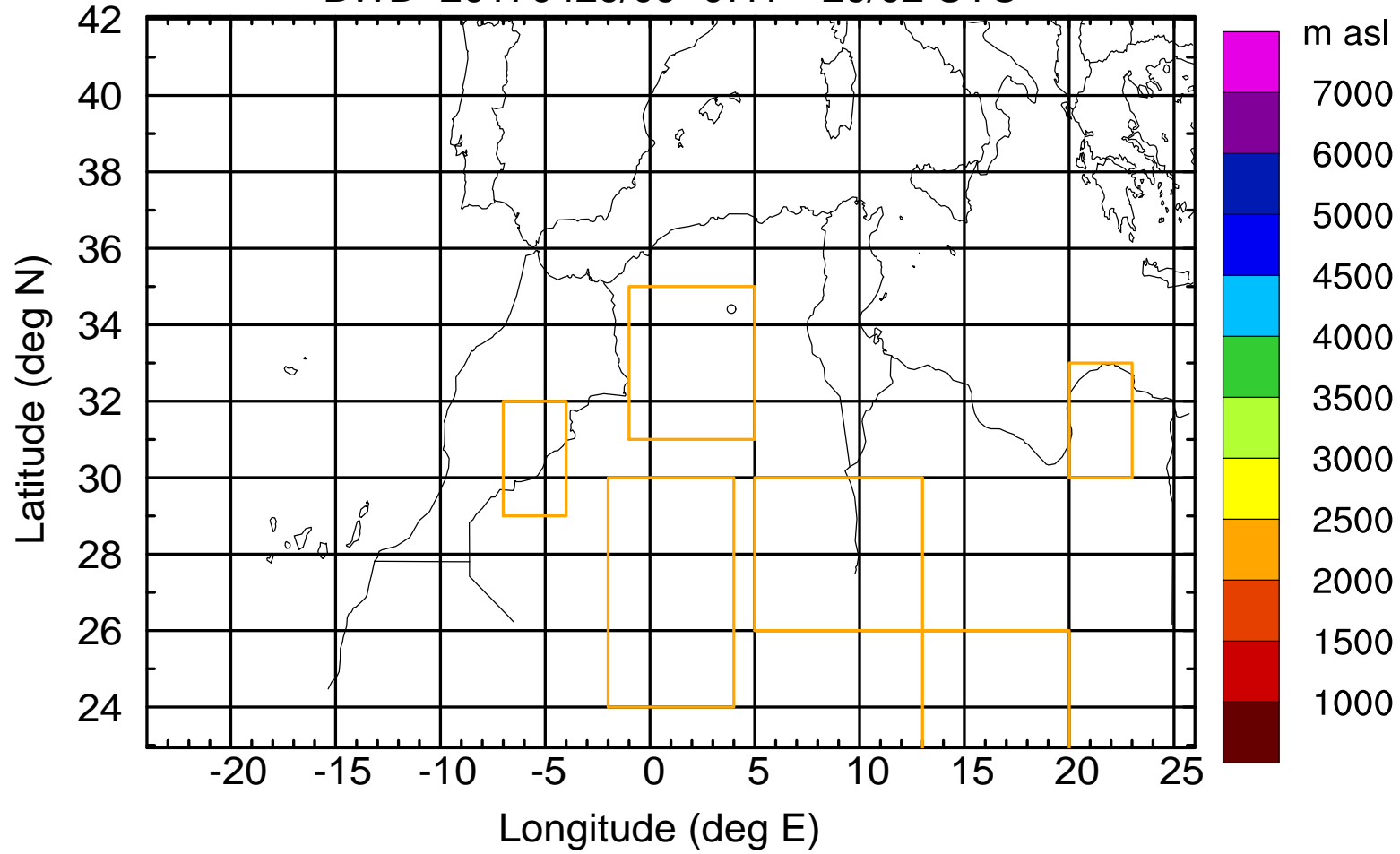
BWD 20170429/09 -07H = 29/02 UTC





Level #13 of flight 170429a

BWD 20170429/09 -07H = 29/02 UTC









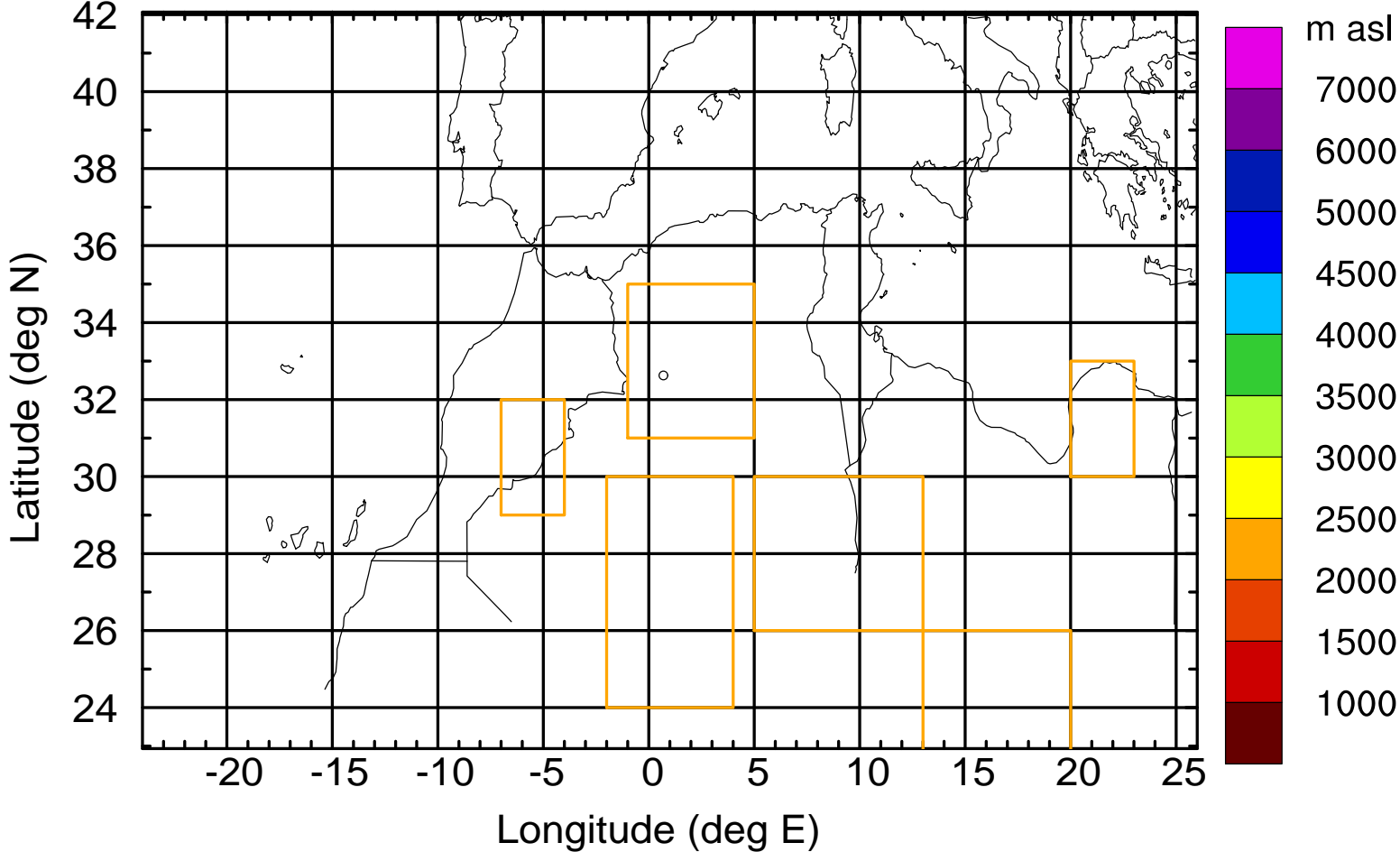






Level #13 of flight 170429a

BWD 20170429/09 -07H = 29/02 UTC



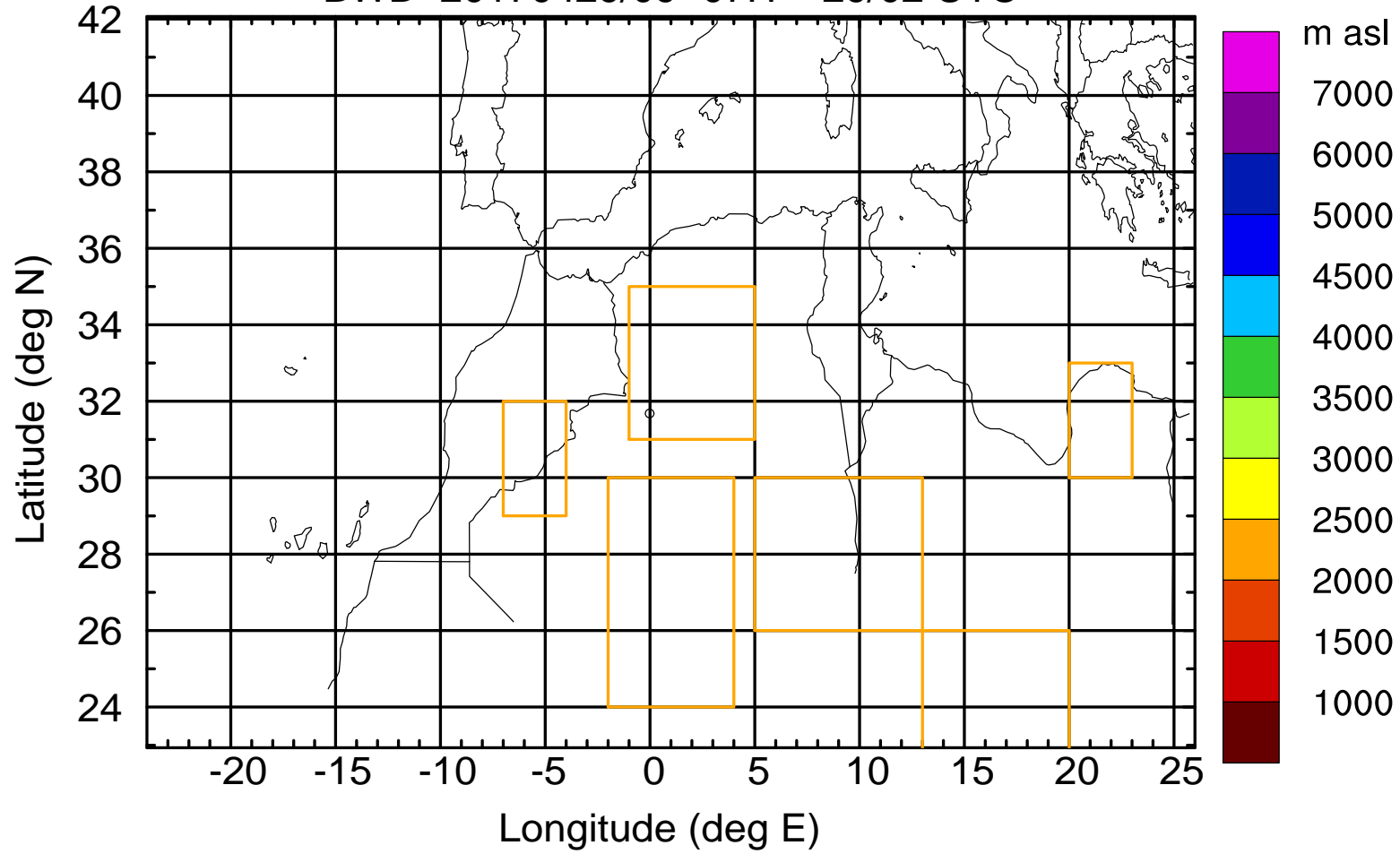






Level #13 of flight 170429a

BWD 20170429/09 -07H = 29/02 UTC

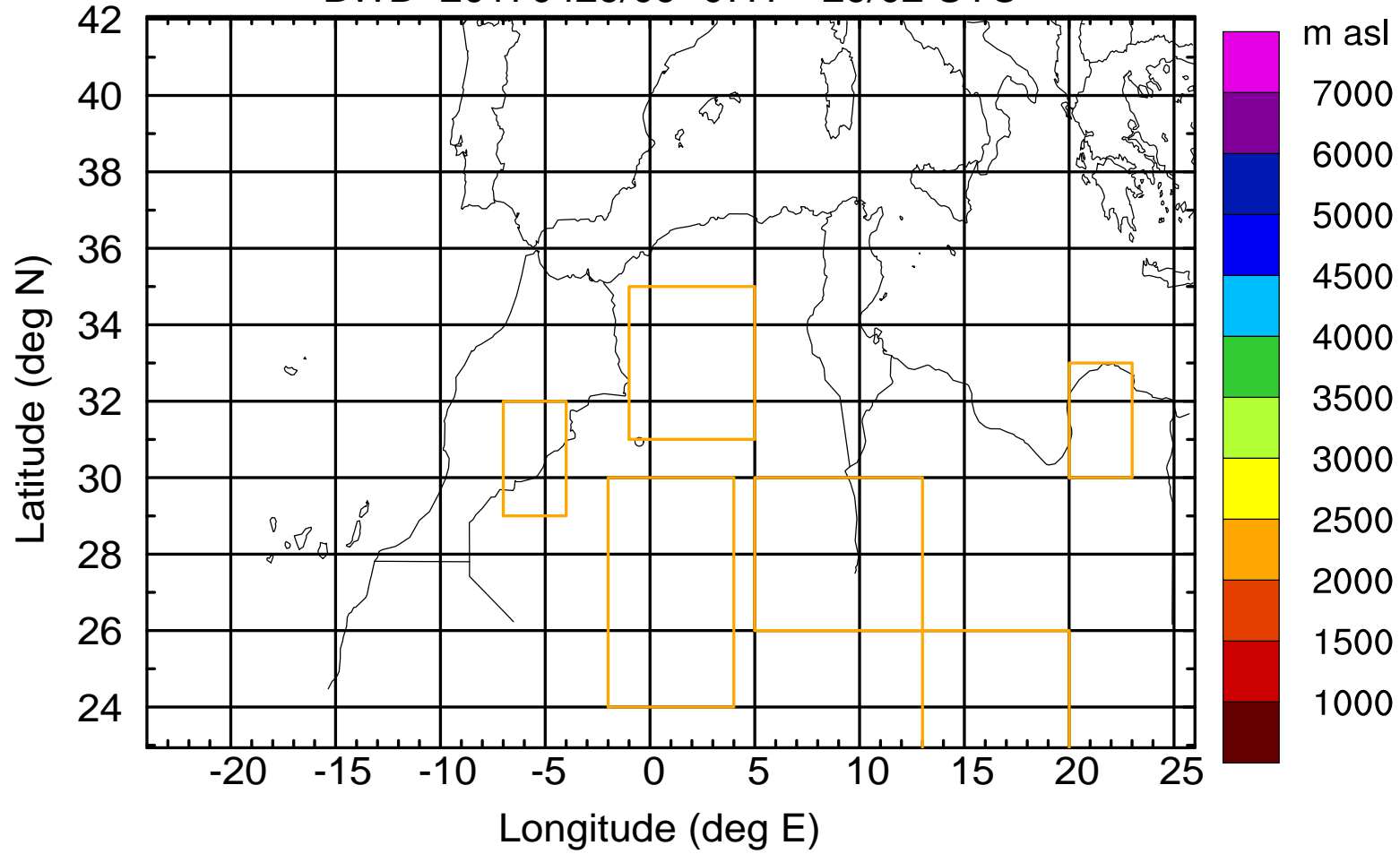






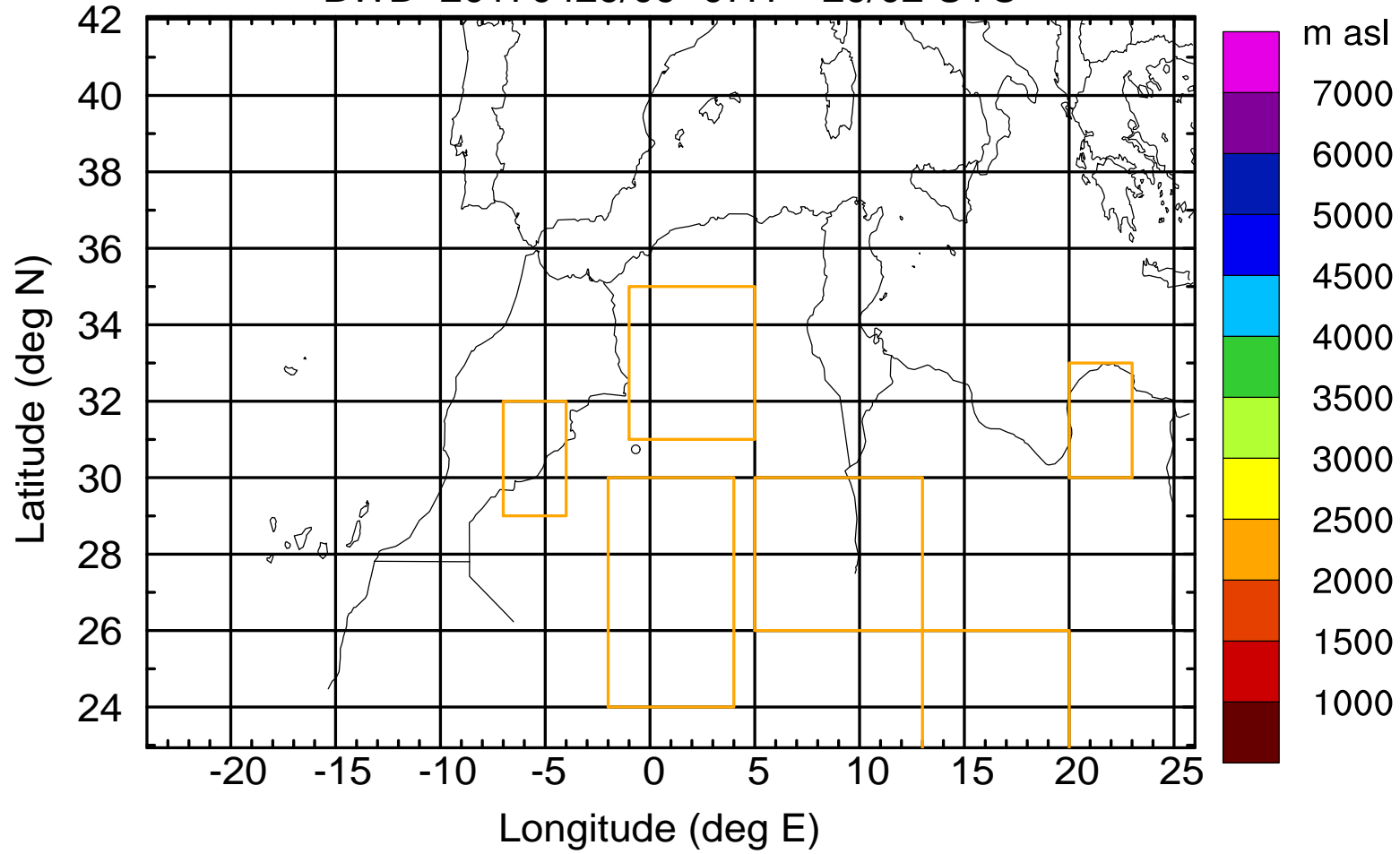
Level #13 of flight 170429a

BWD 20170429/09 -07H = 29/02 UTC



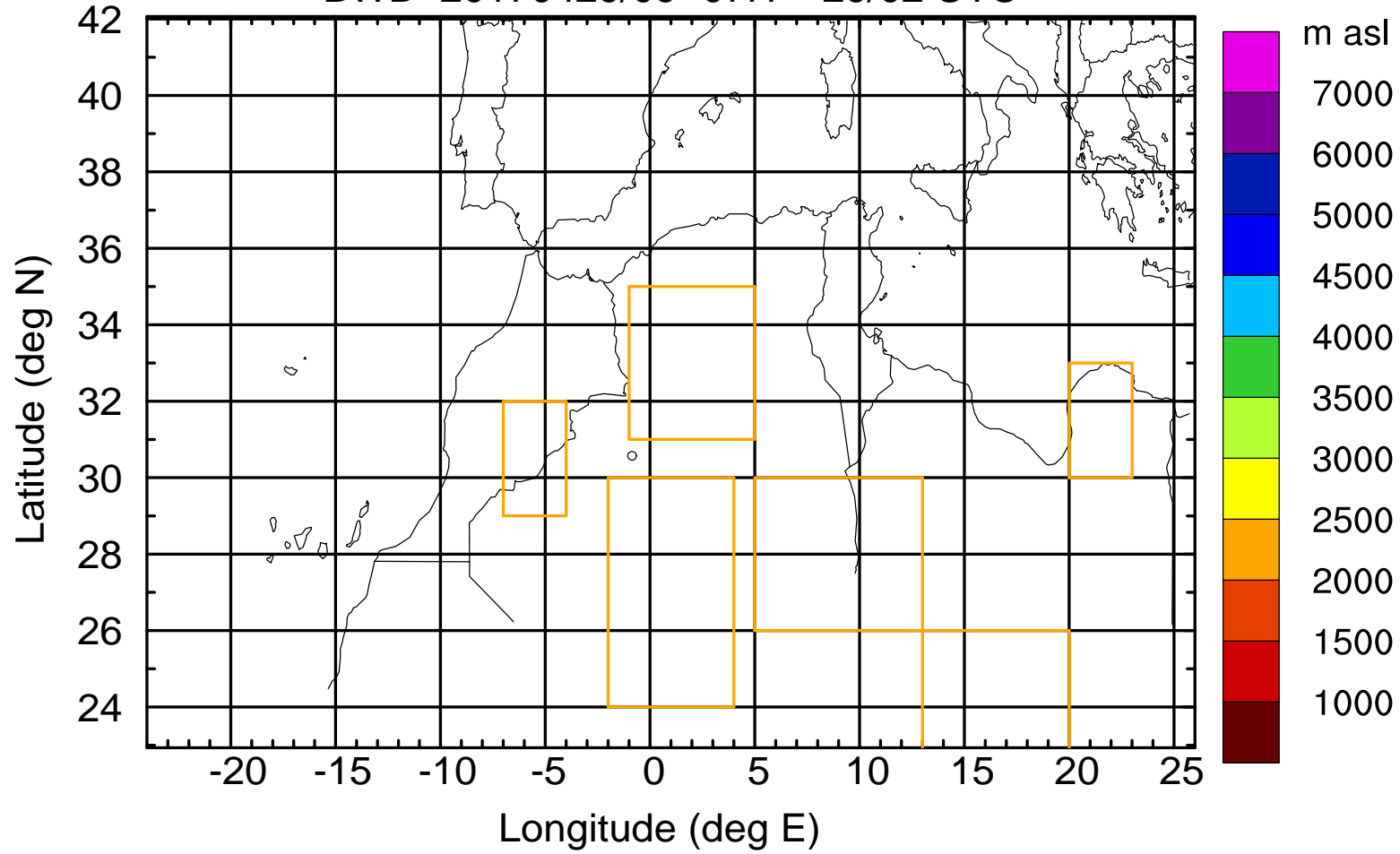
Level #13 of flight 170429a

BWD 20170429/09 -07H = 29/02 UTC



Level #13 of flight 170429a

BWD 20170429/09 -07H = 29/02 UTC

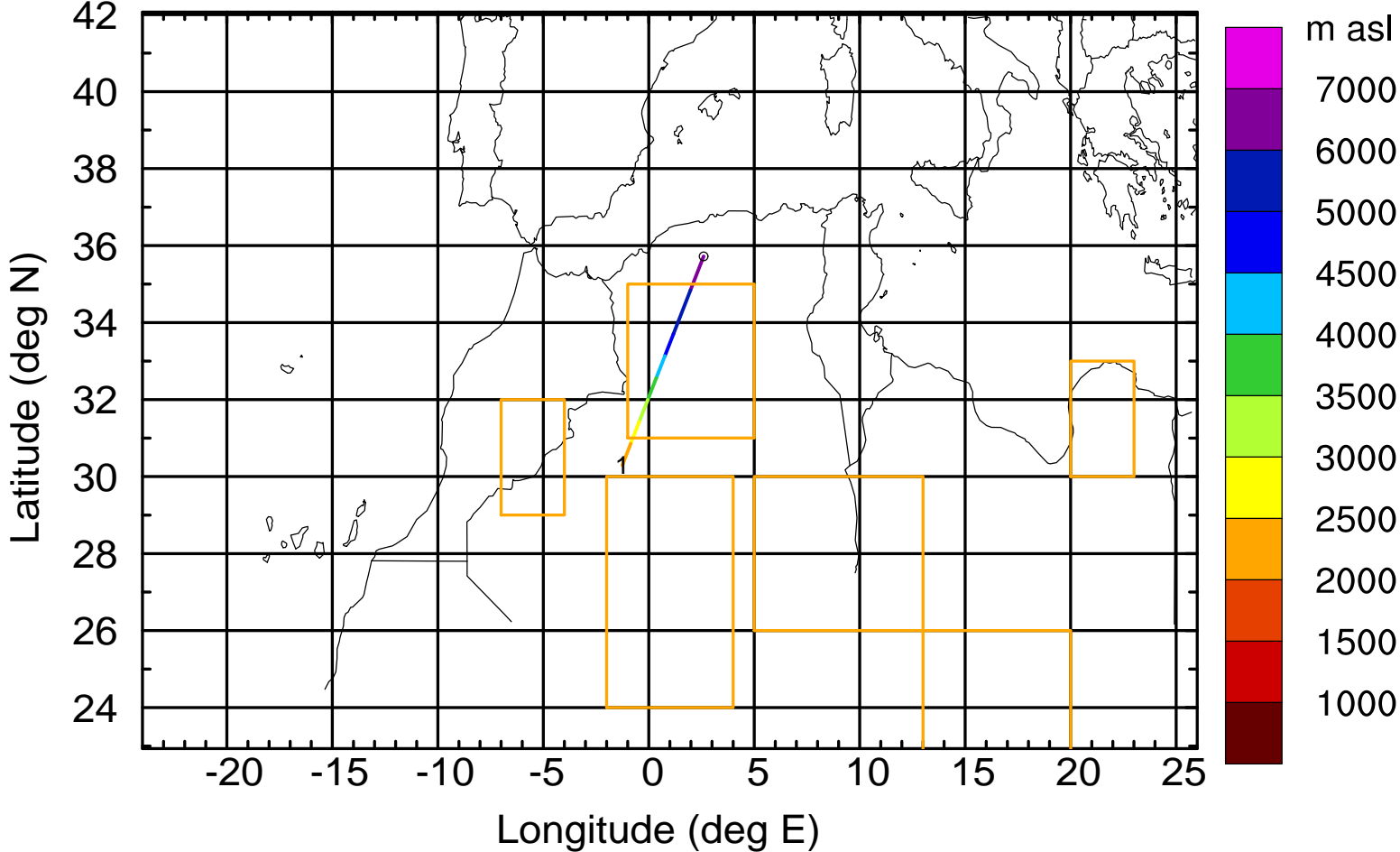






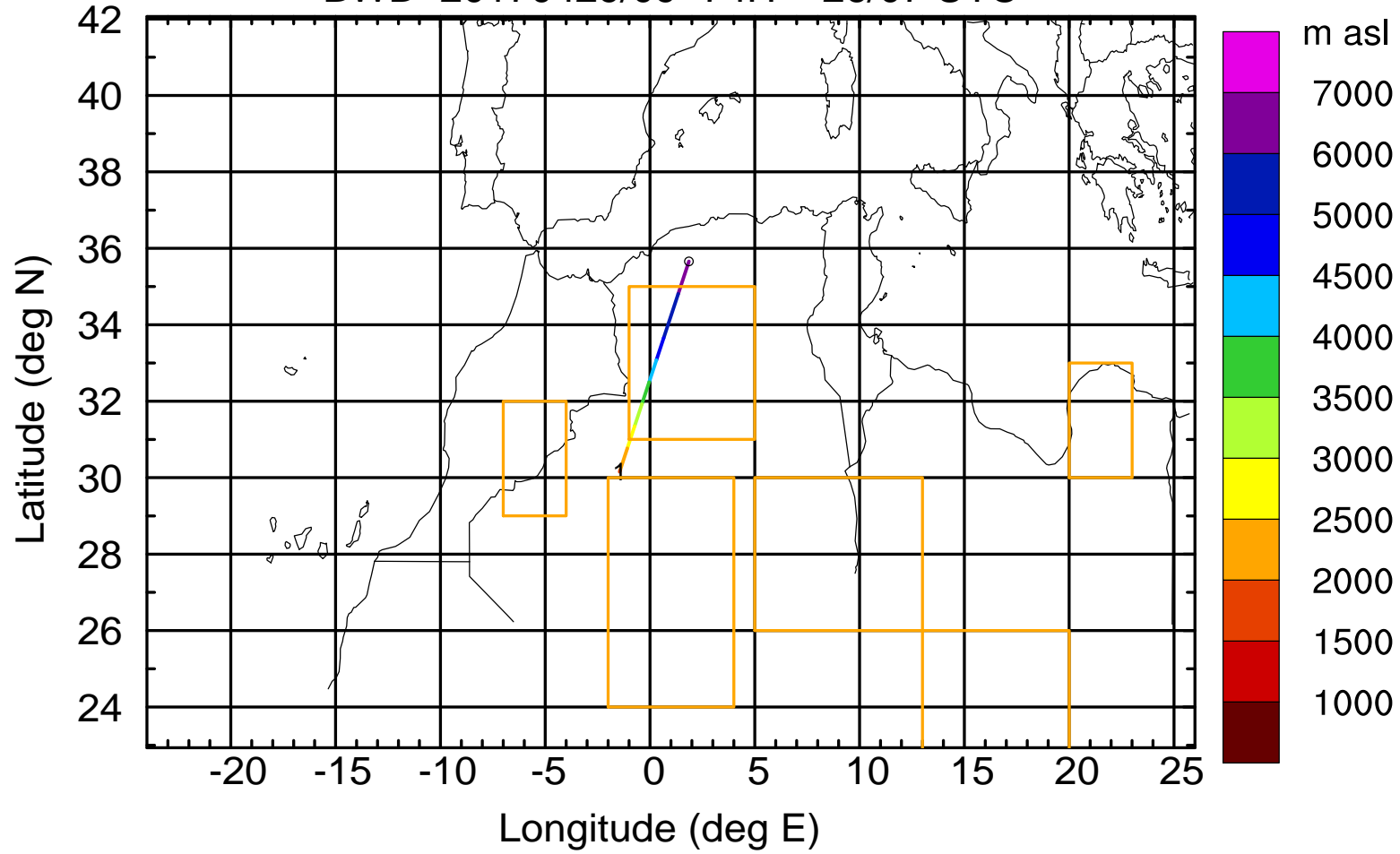
Level #13 of flight 170429a

BWD 20170429/09 -73H = 26/08 UTC



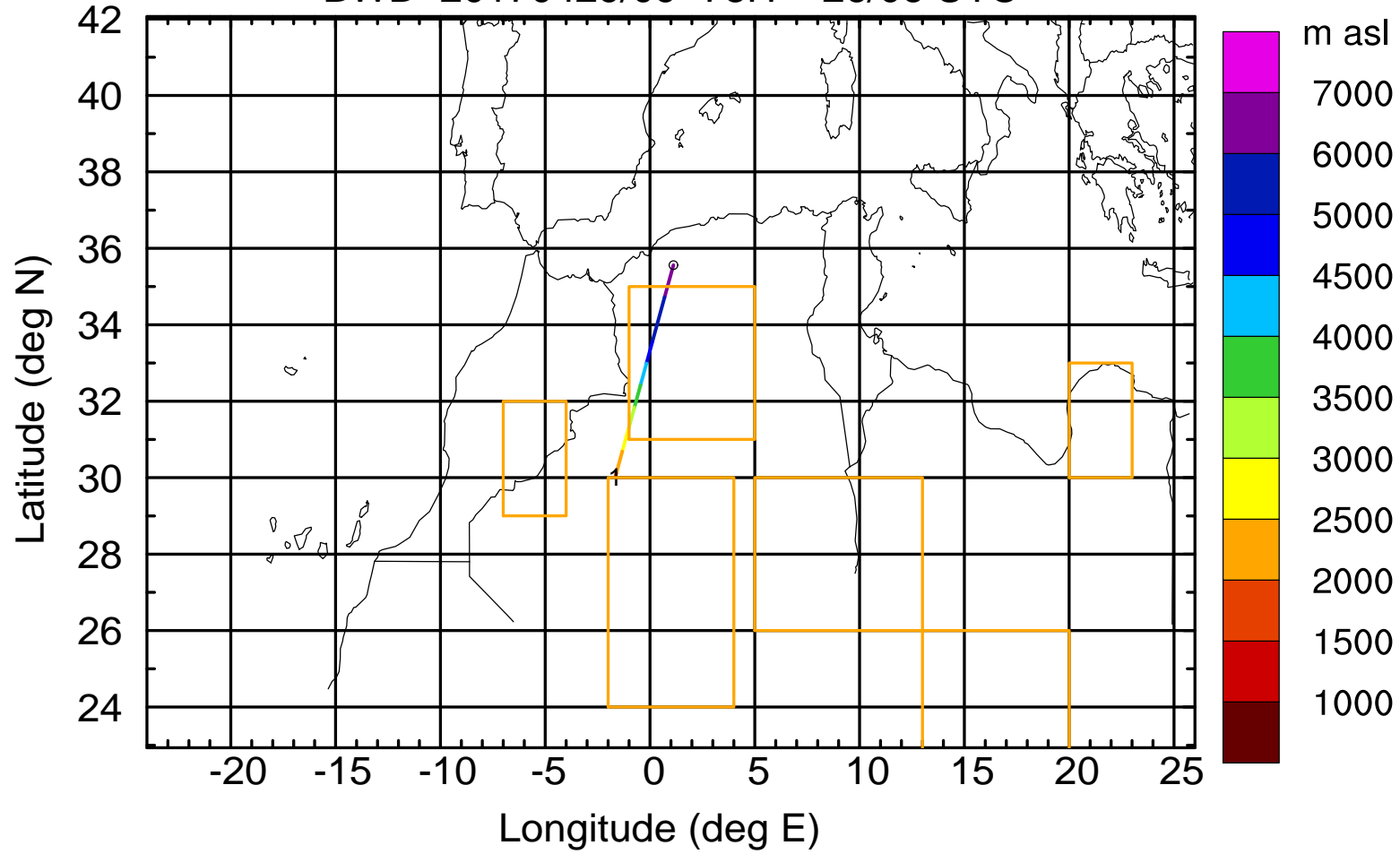
Level #13 of flight 170429a

BWD 20170429/09 -74H = 26/07 UTC



Level #13 of flight 170429a

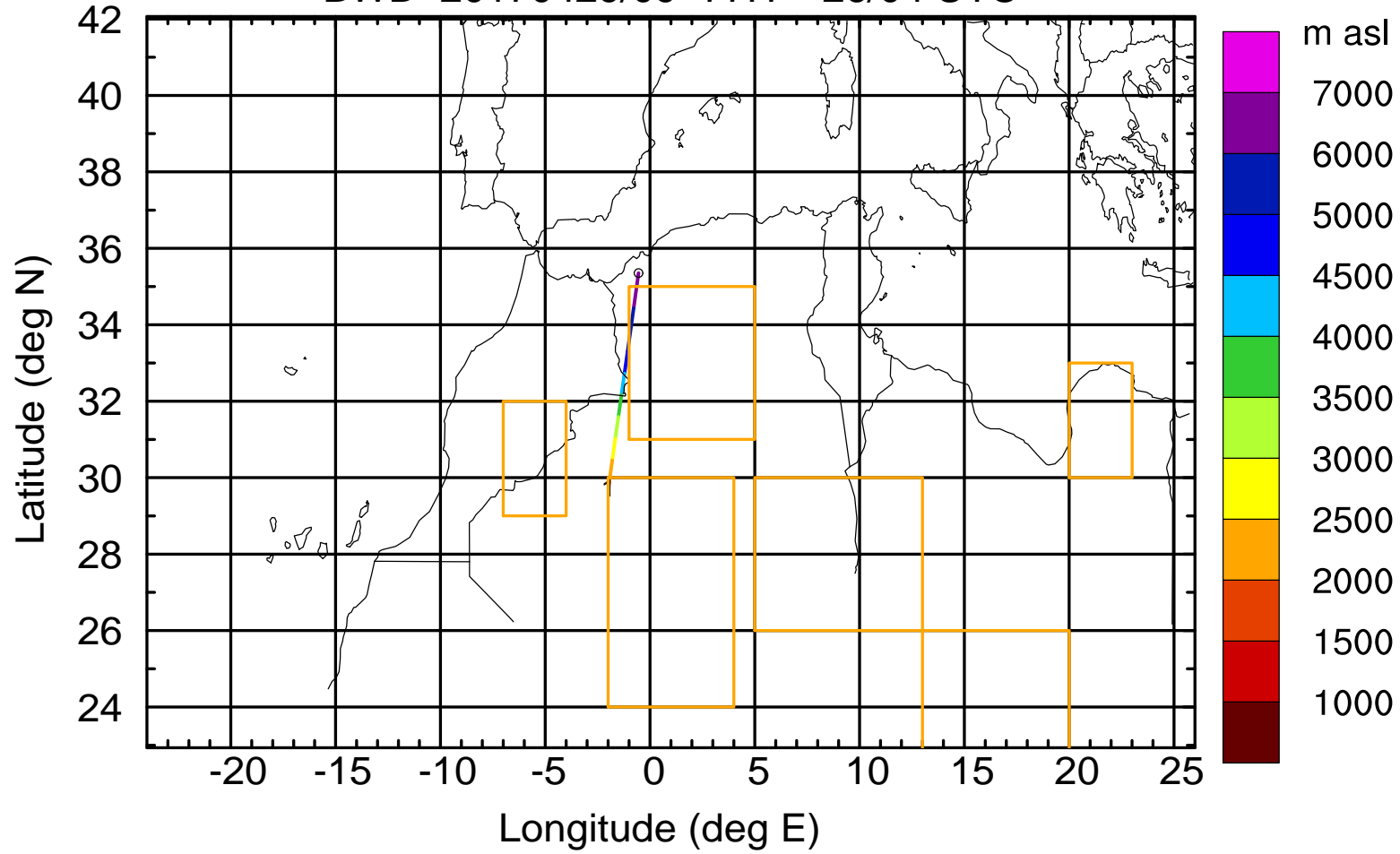
BWD 20170429/09 -75H = 26/06 UTC





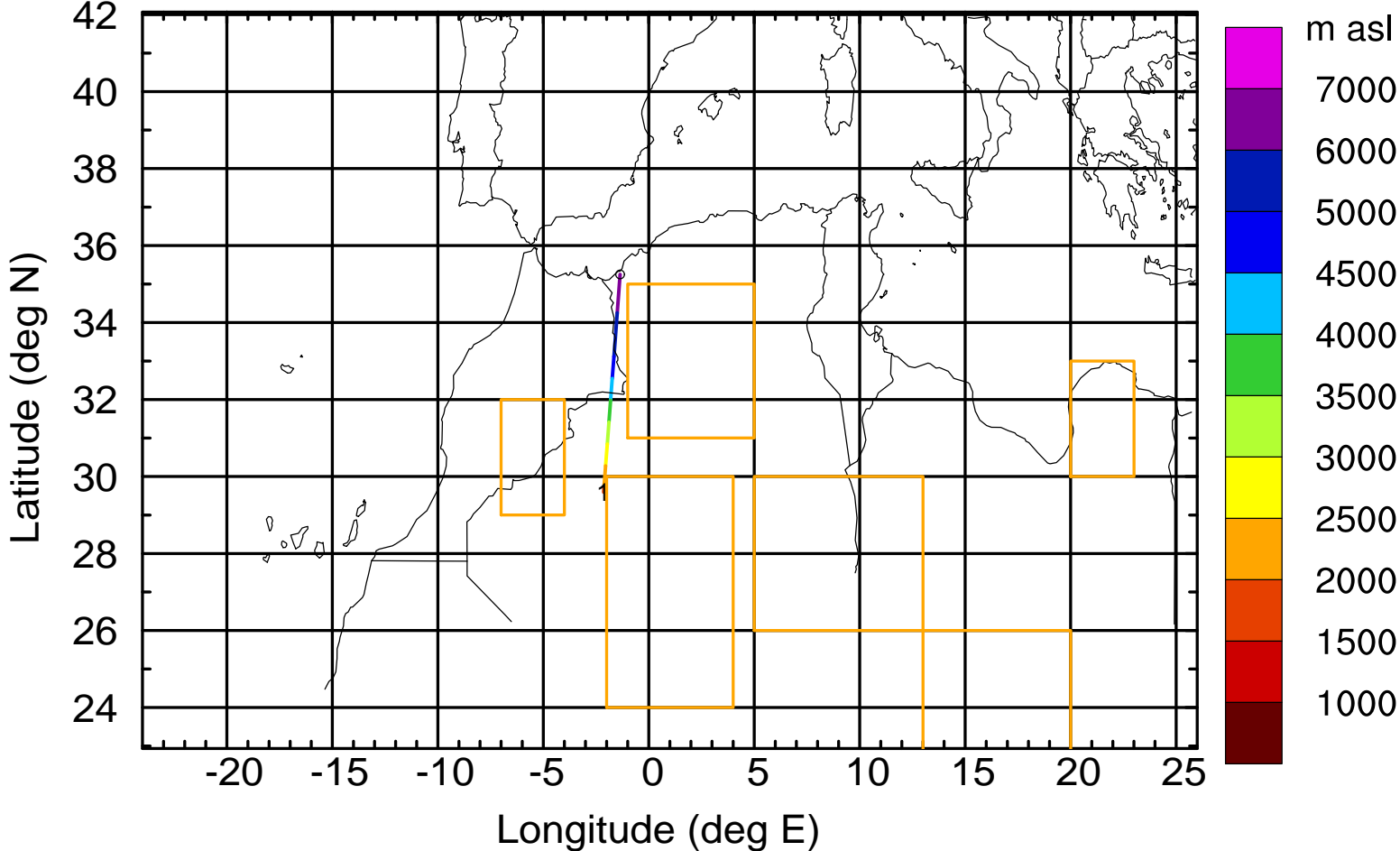
Level #13 of flight 170429a

BWD 20170429/09 -77H = 26/04 UTC



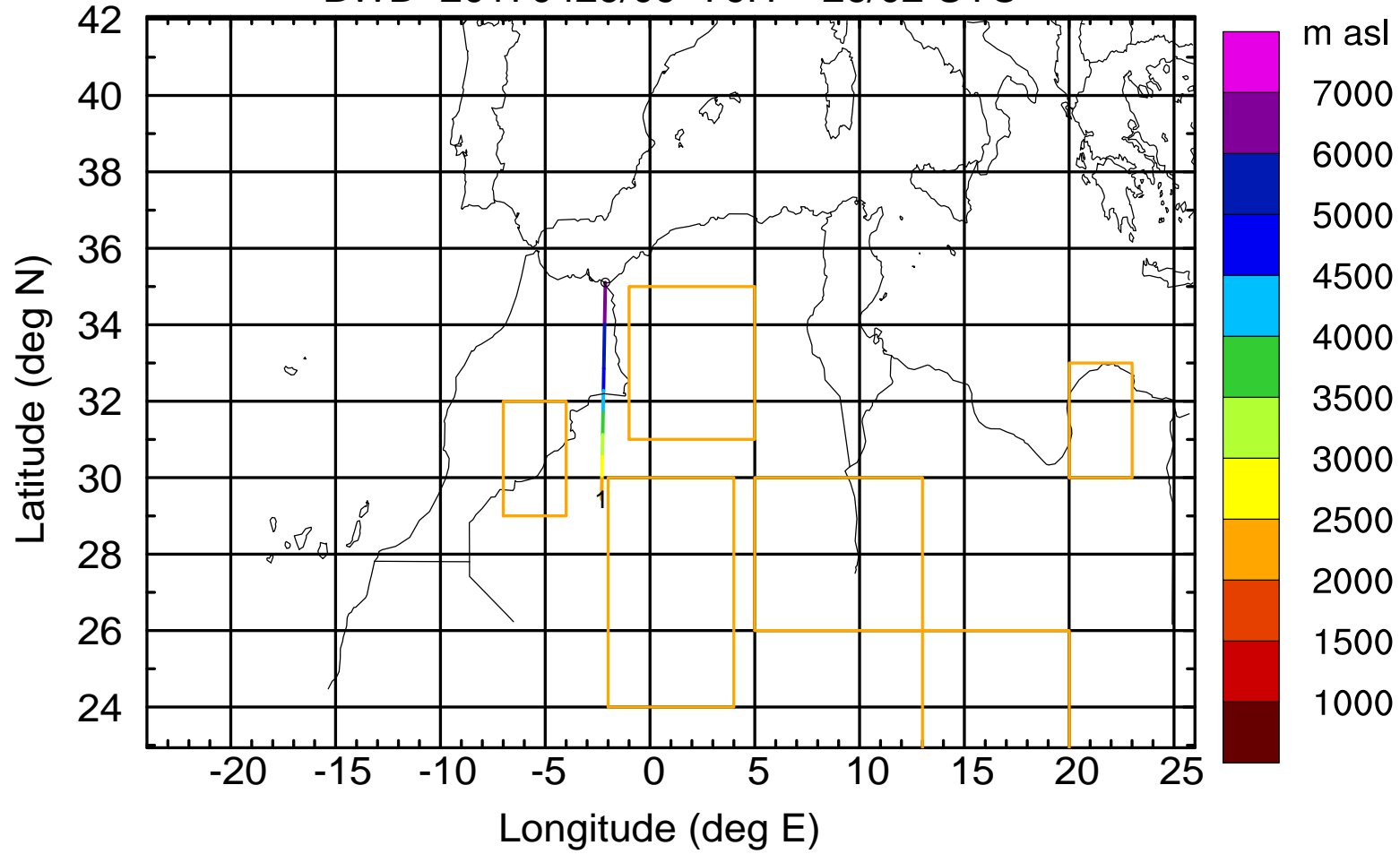
Level #13 of flight 170429a

BWD 20170429/09 -78H = 26/03 UTC



Level #13 of flight 170429a

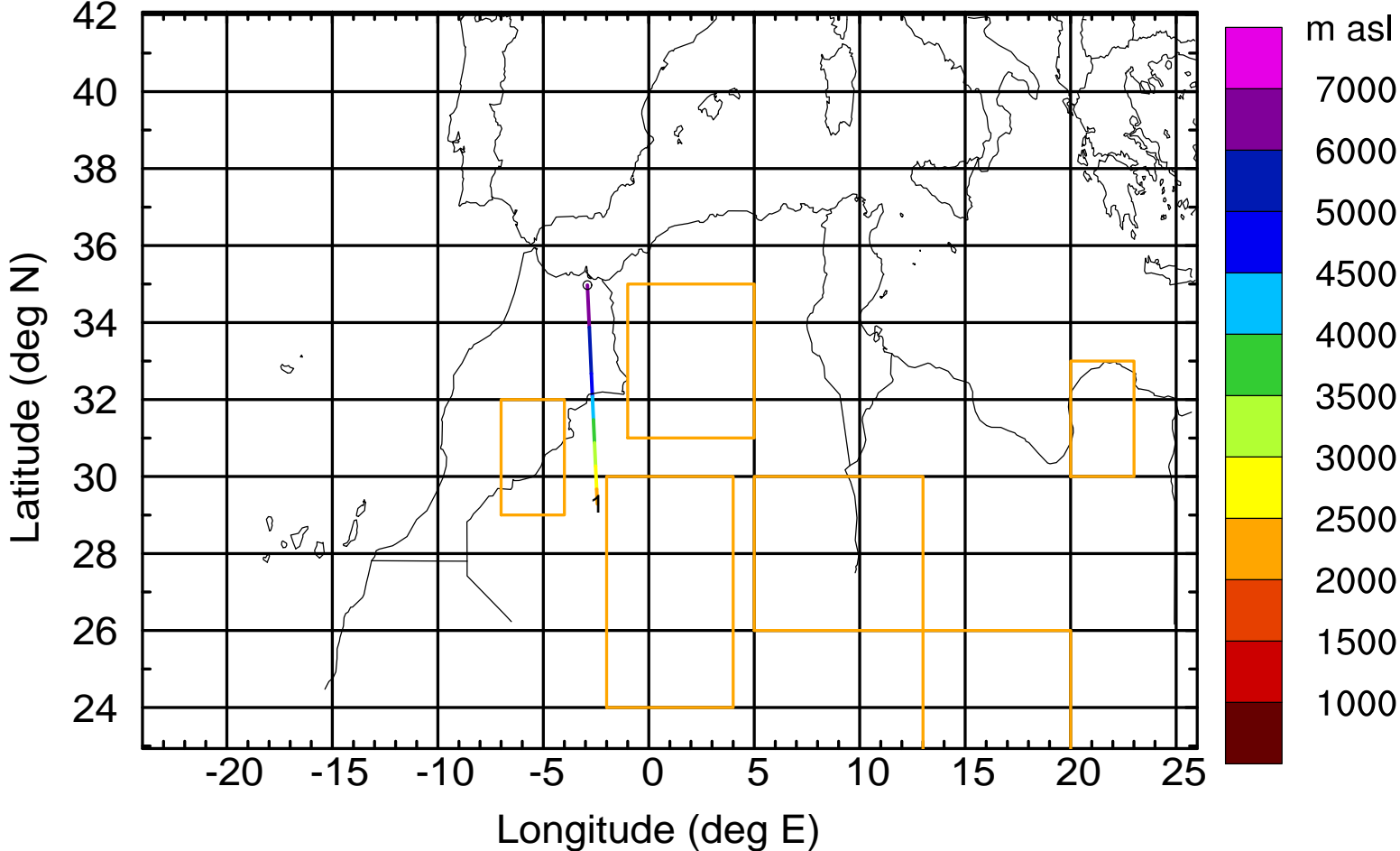
BWD 20170429/09 -79H = 26/02 UTC





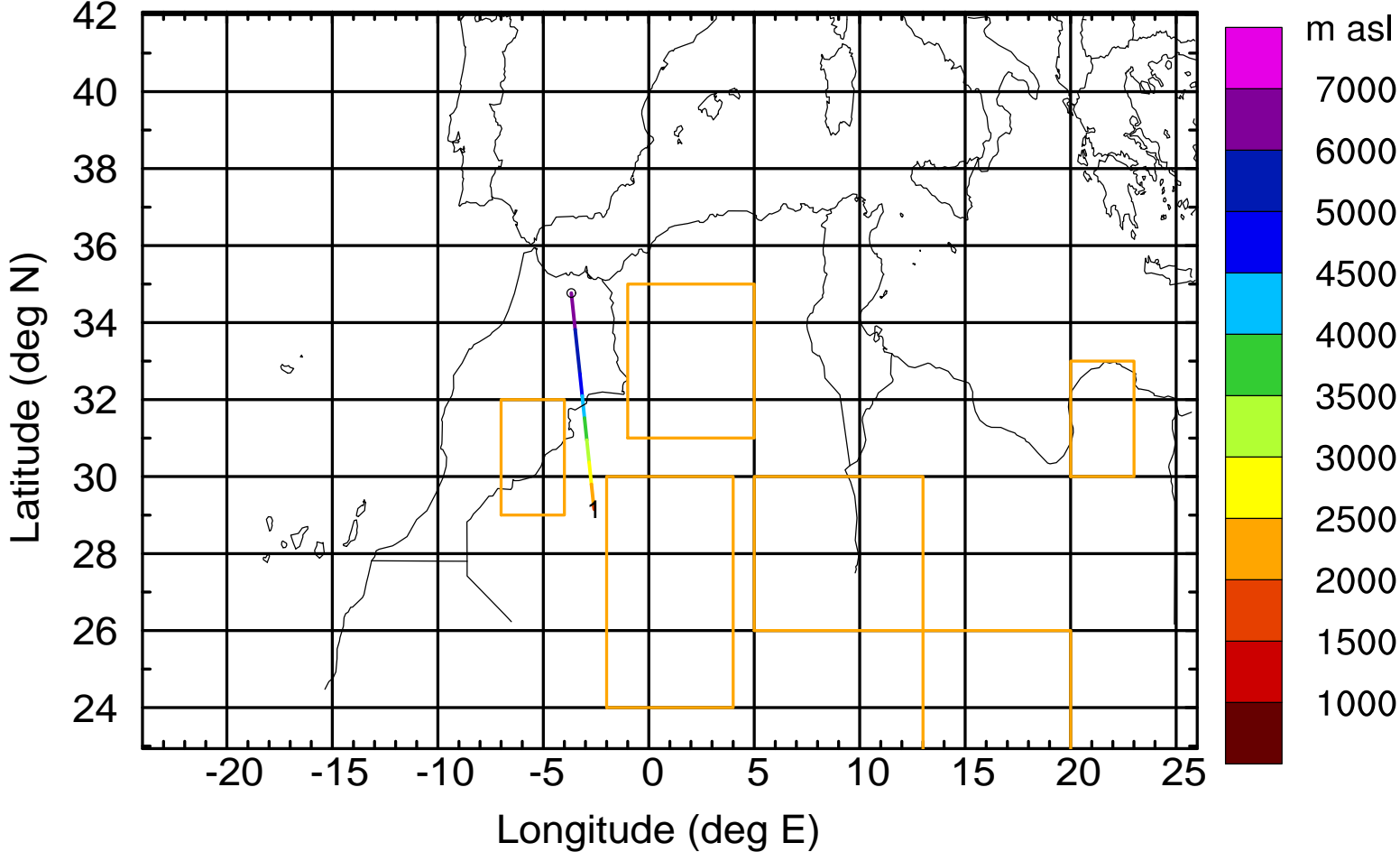
Level #13 of flight 170429a

BWD 20170429/09 -80H = 26/01 UTC



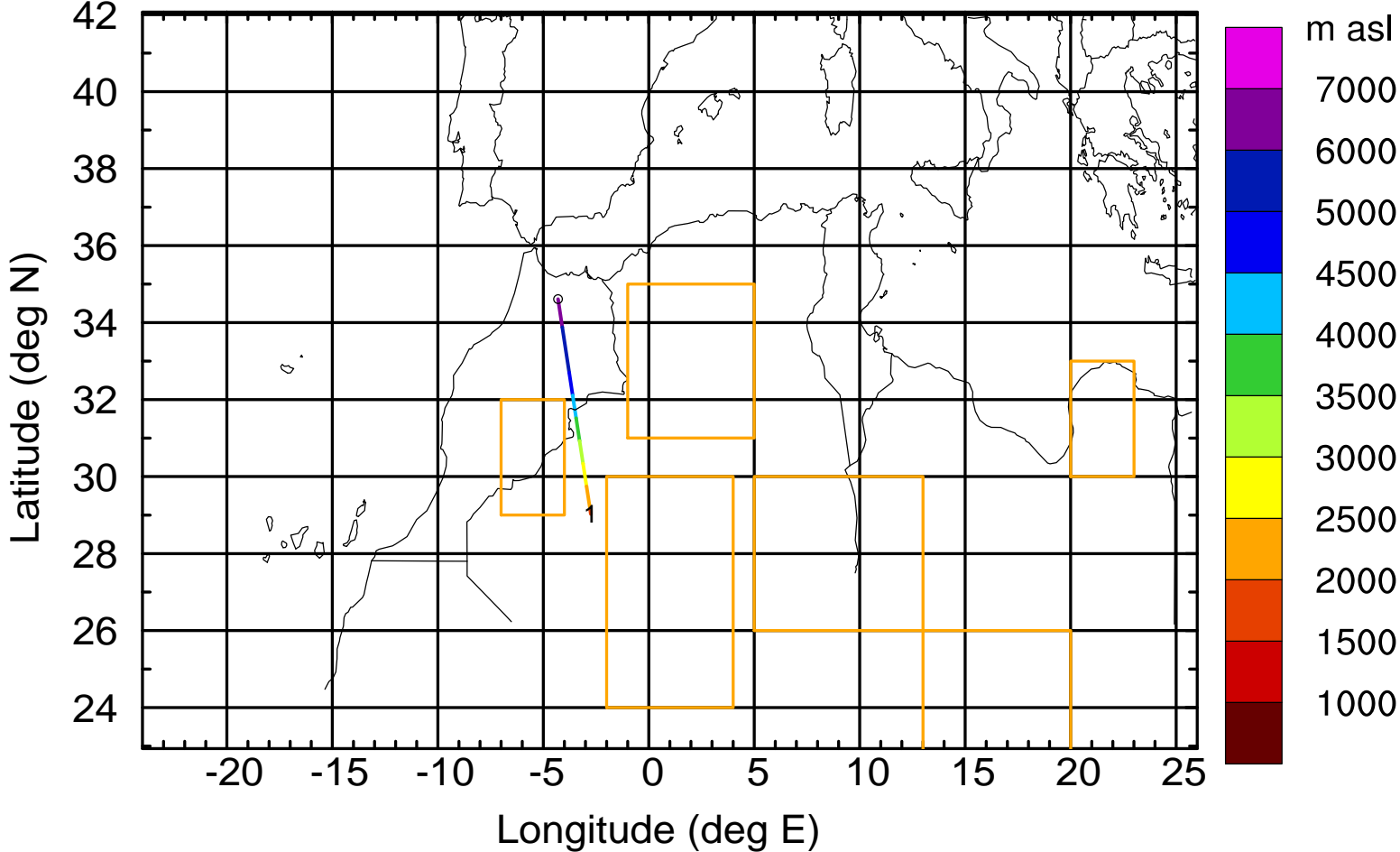
Level #13 of flight 170429a

BWD 20170429/09 -81H = 26/00 UTC



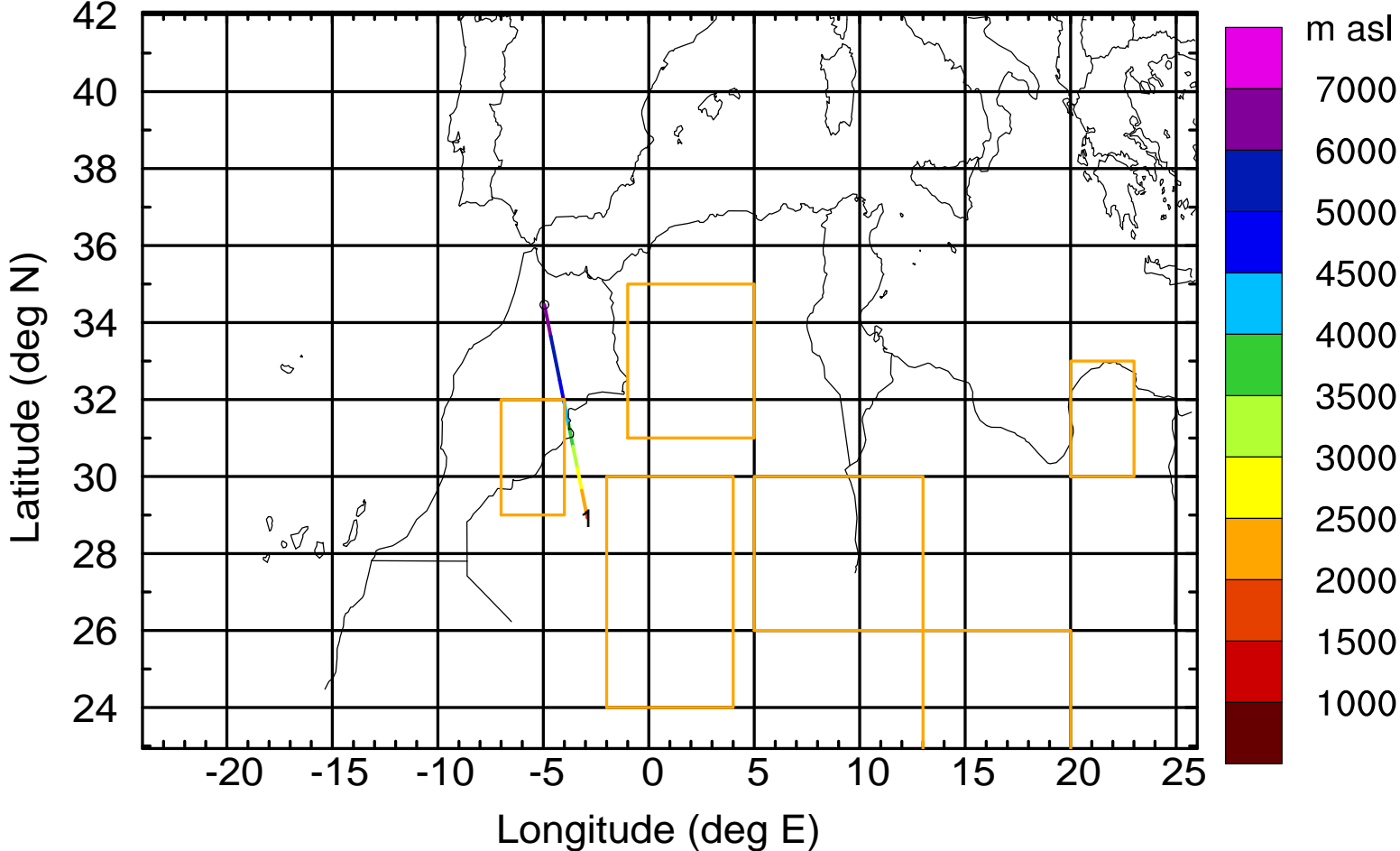
Level #13 of flight 170429a

BWD 20170429/09 -82H = 25/23 UTC



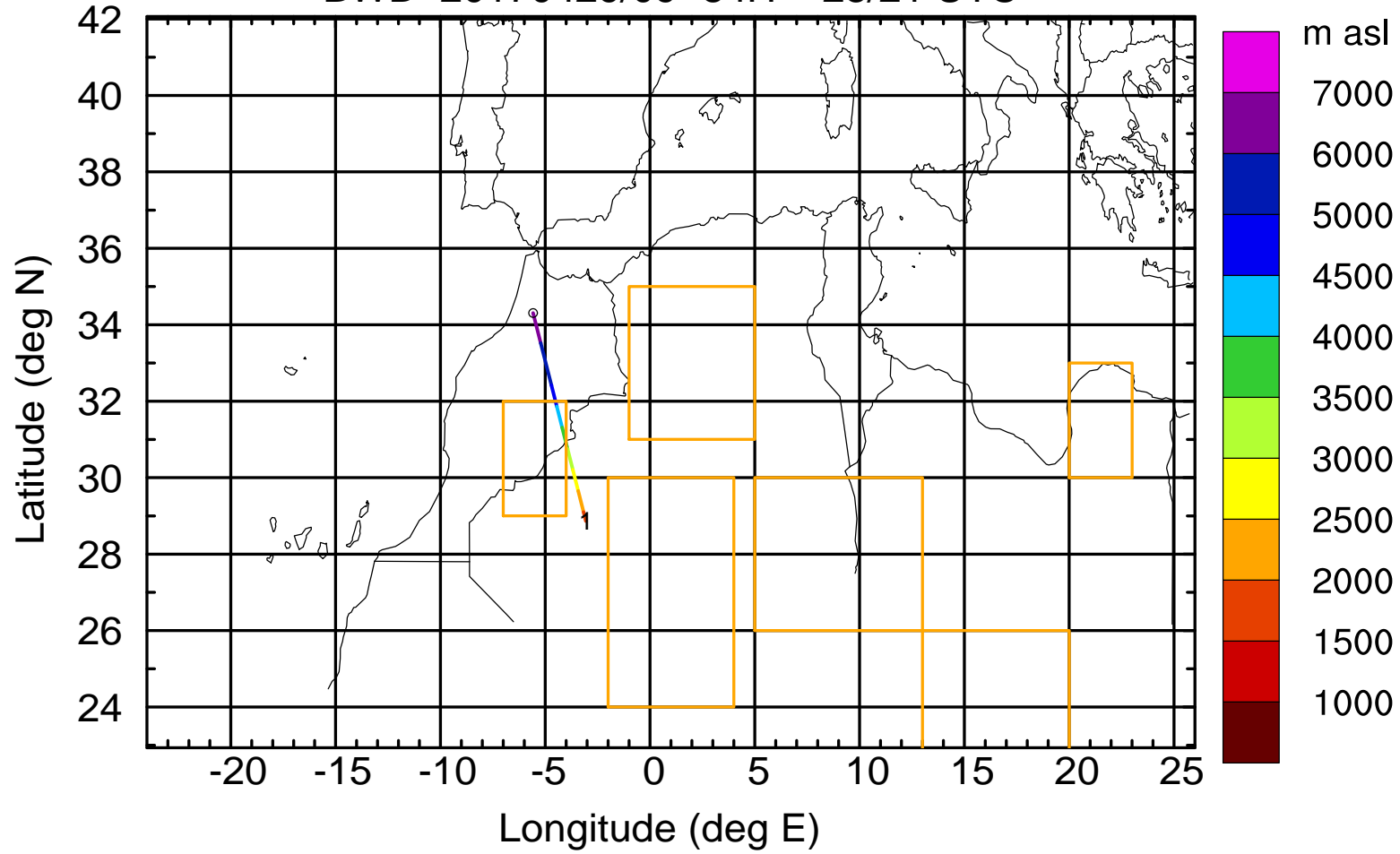
Level #13 of flight 170429a

BWD 20170429/09 -83H = 25/22 UTC



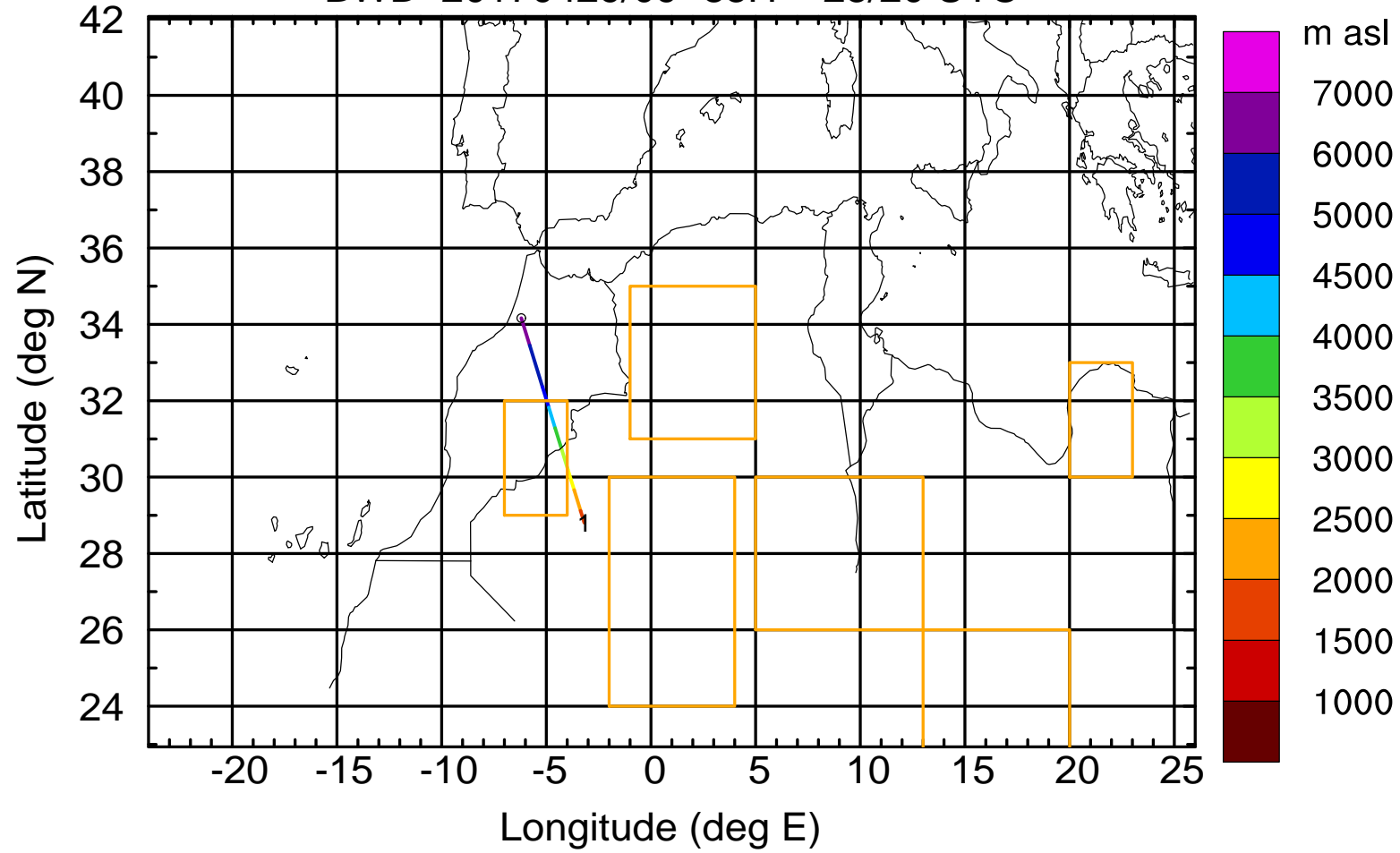
Level #13 of flight 170429a

BWD 20170429/09 -84H = 25/21 UTC



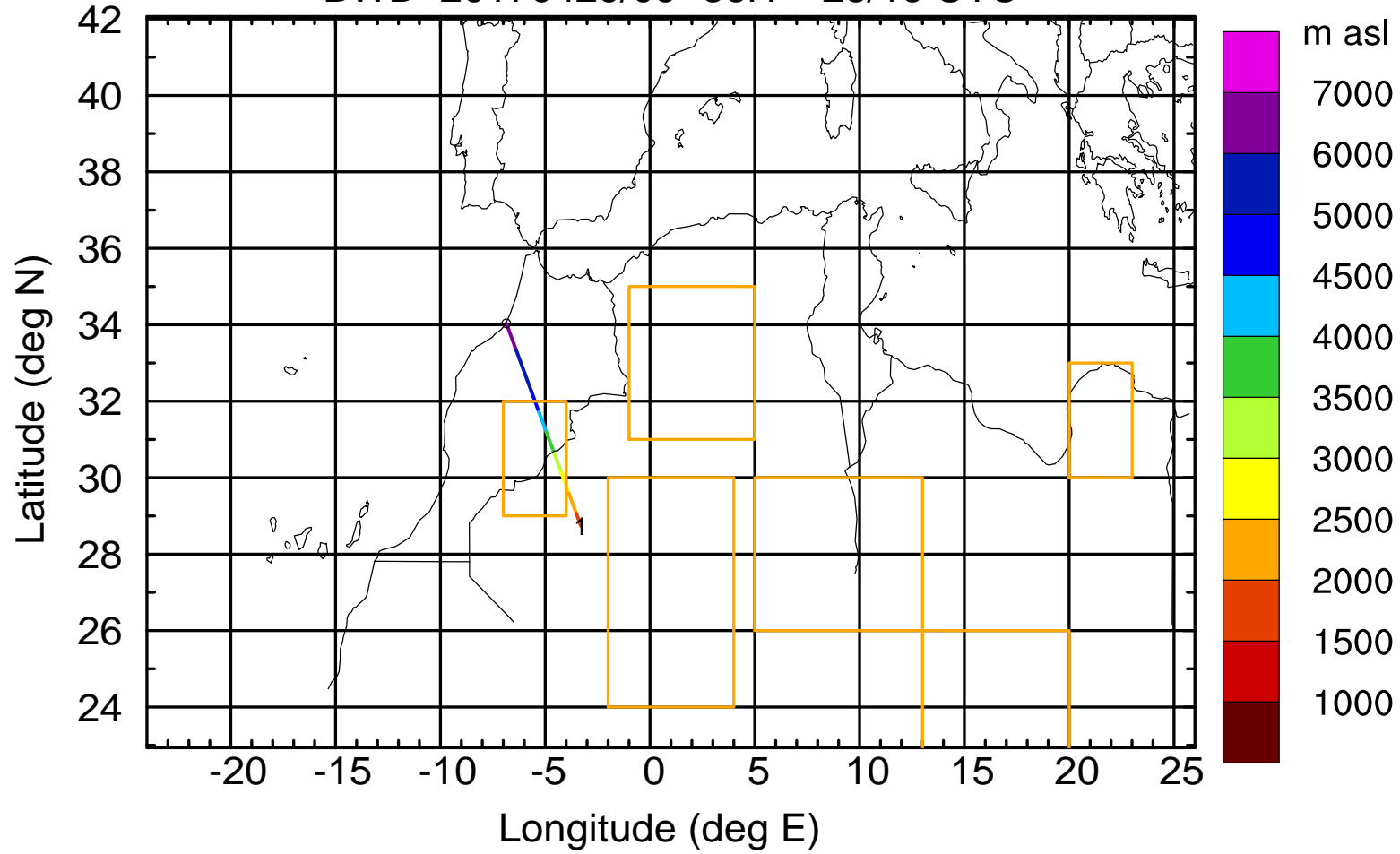
Level #13 of flight 170429a

BWD 20170429/09 -85H = 25/20 UTC



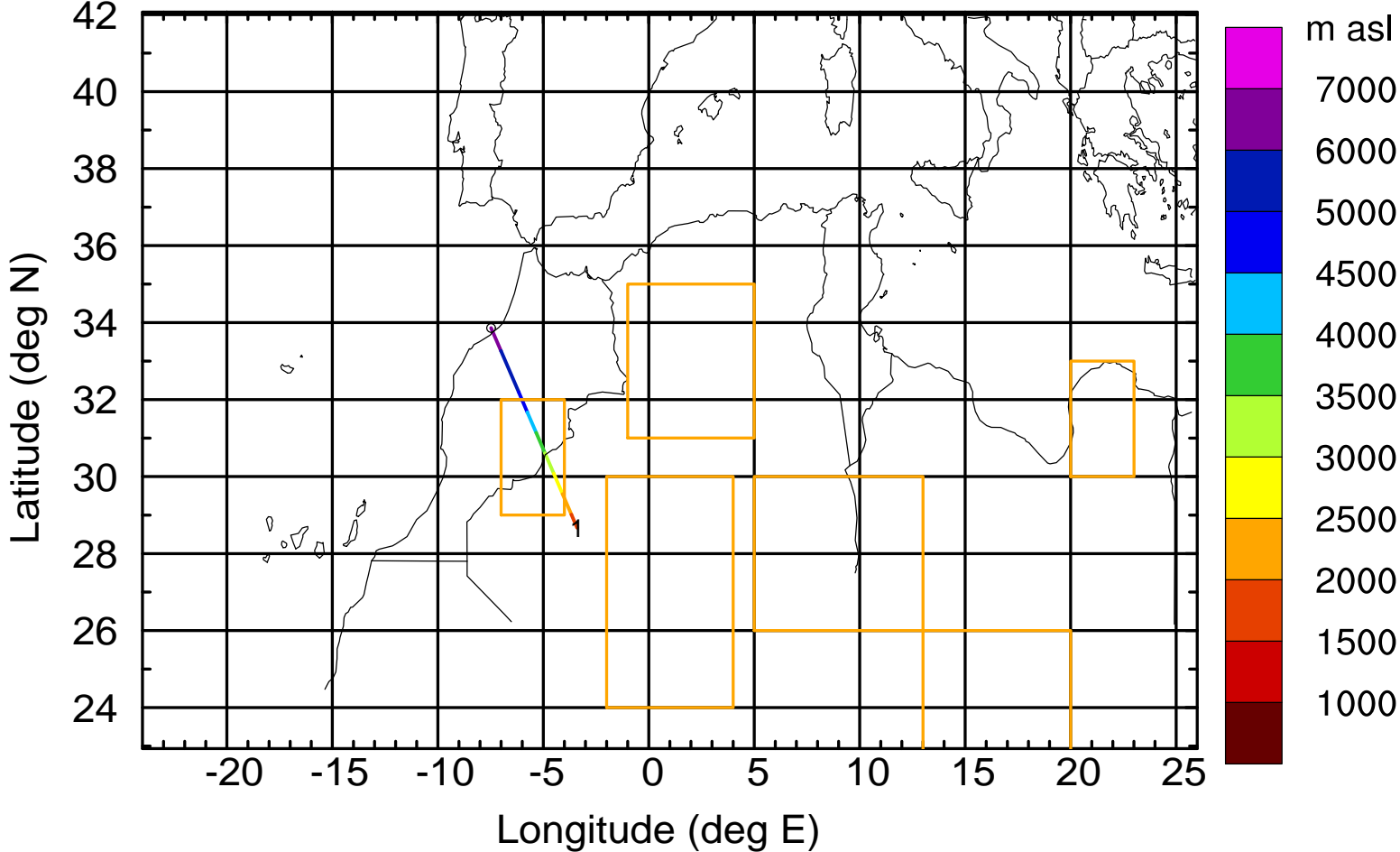
Level #13 of flight 170429a

BWD 20170429/09 -86H = 25/19 UTC



Level #13 of flight 170429a

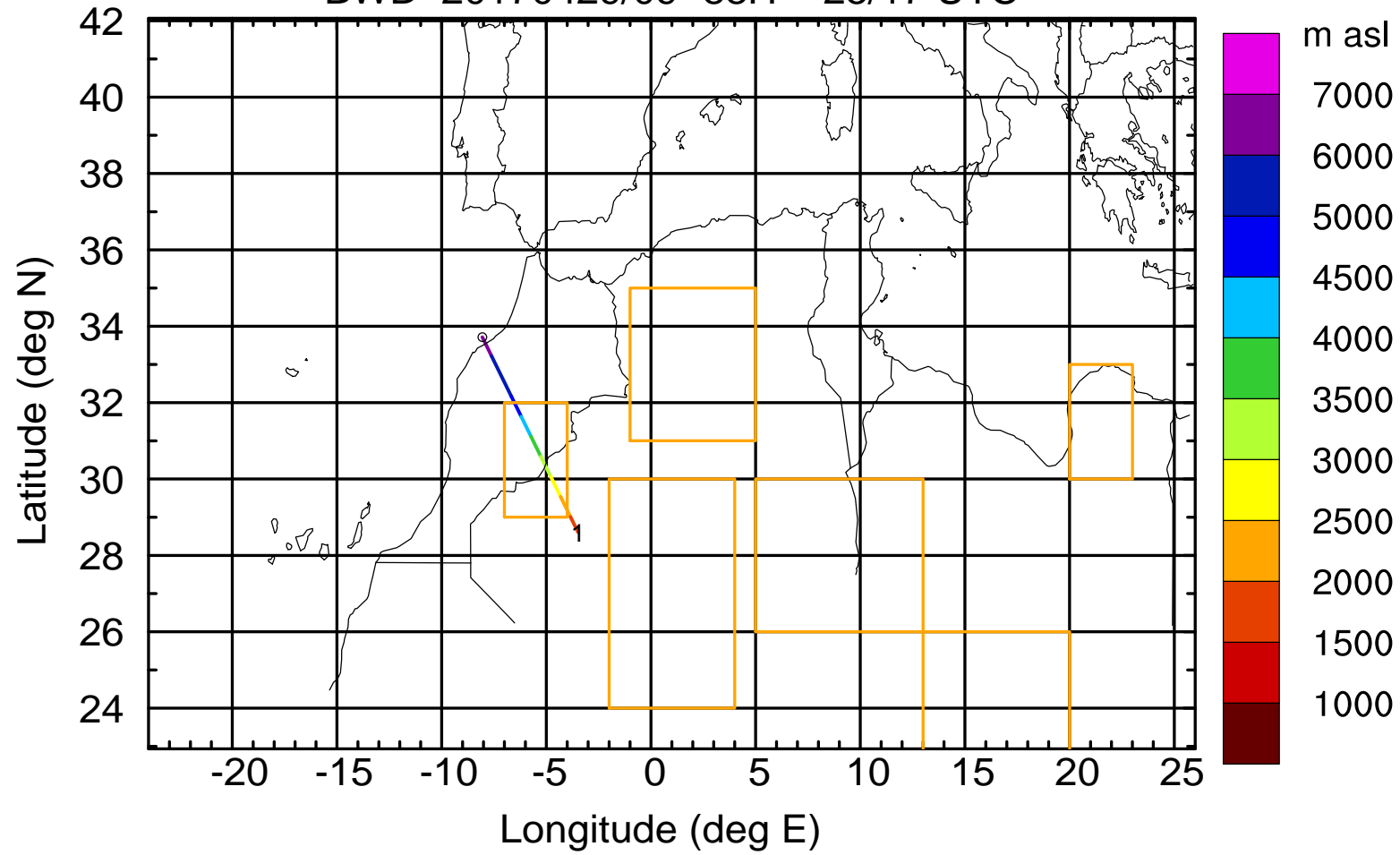
BWD 20170429/09 -87H = 25/18 UTC





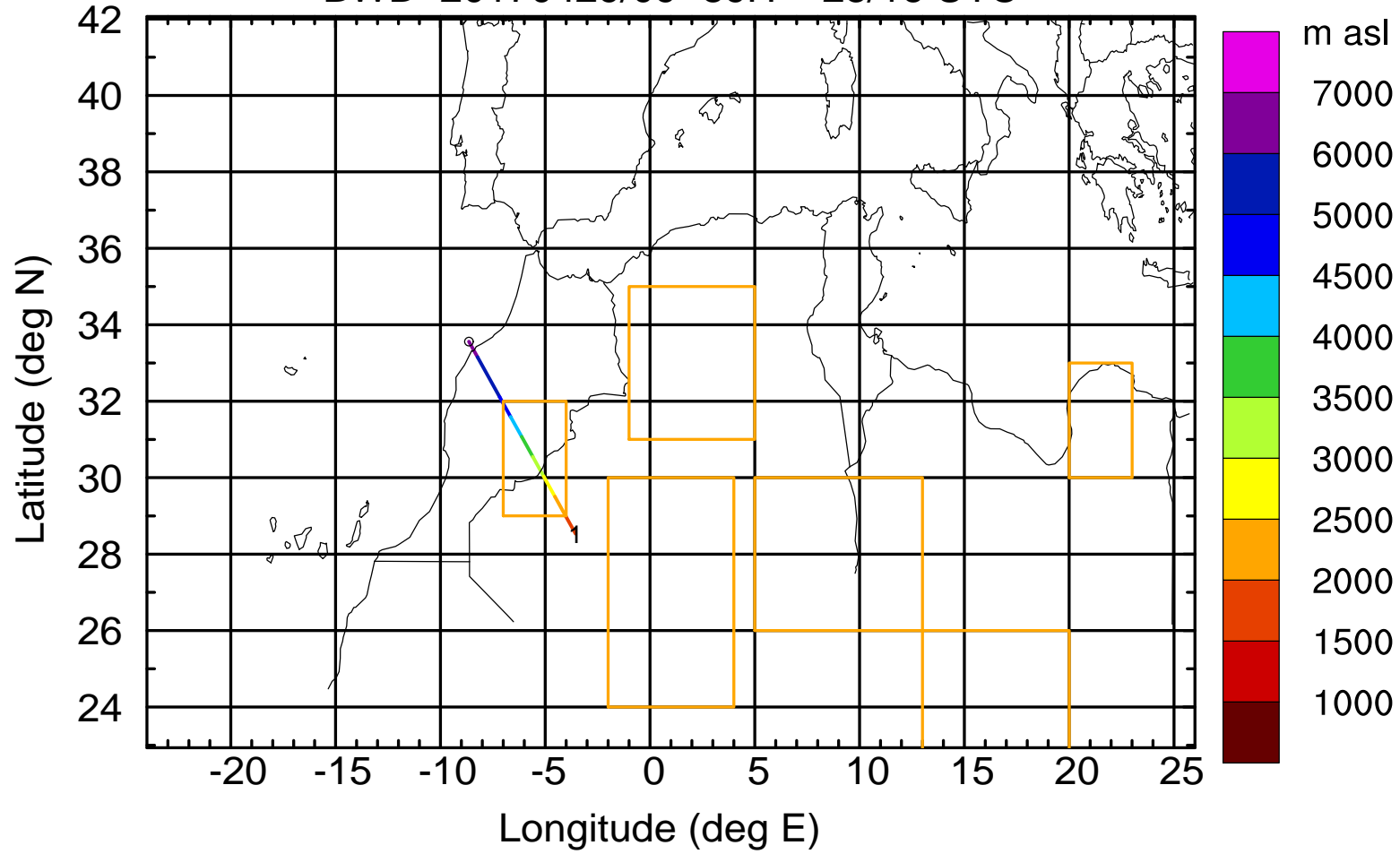
Level #13 of flight 170429a

BWD 20170429/09 -88H = 25/17 UTC



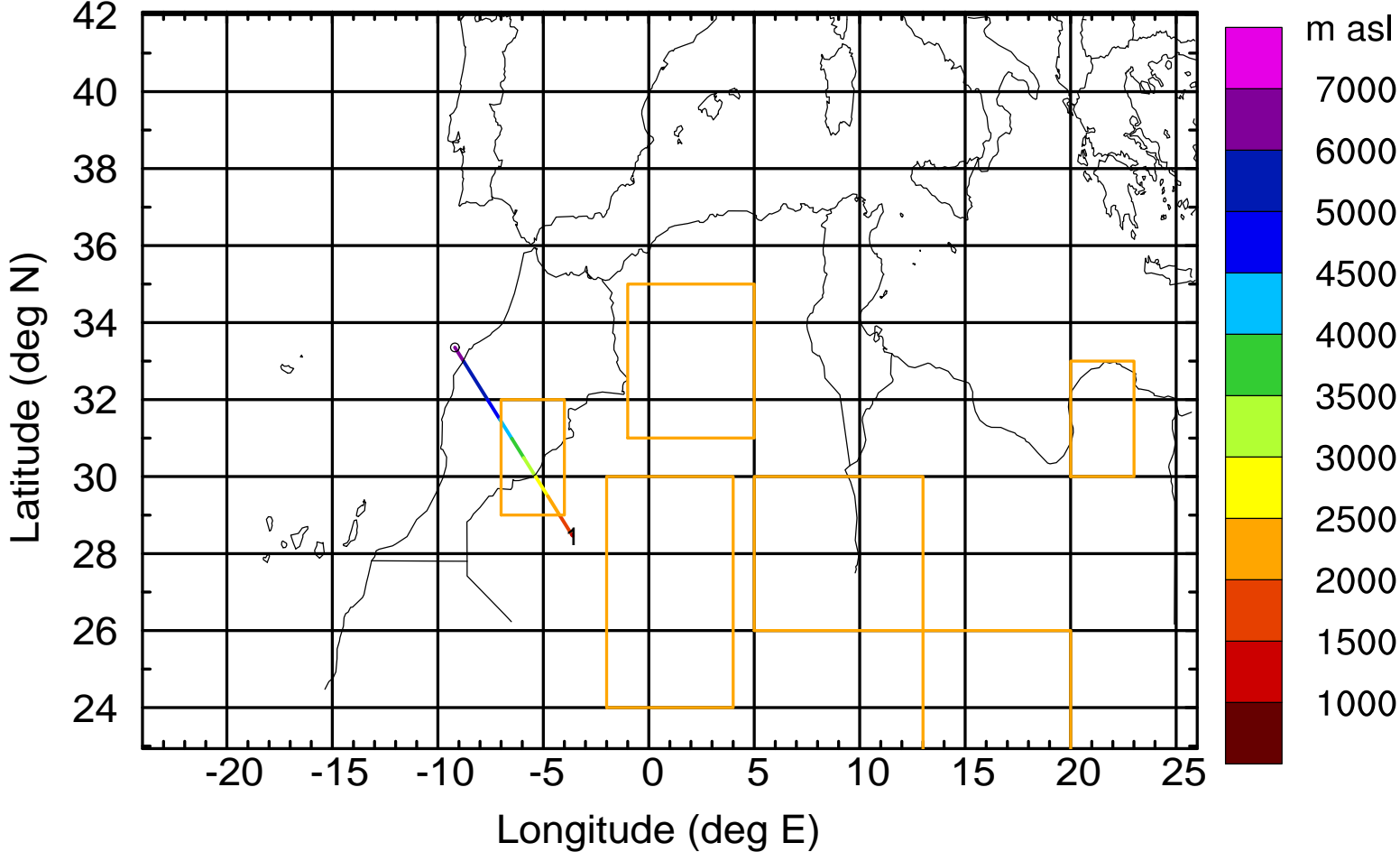
Level #13 of flight 170429a

BWD 20170429/09 -89H = 25/16 UTC



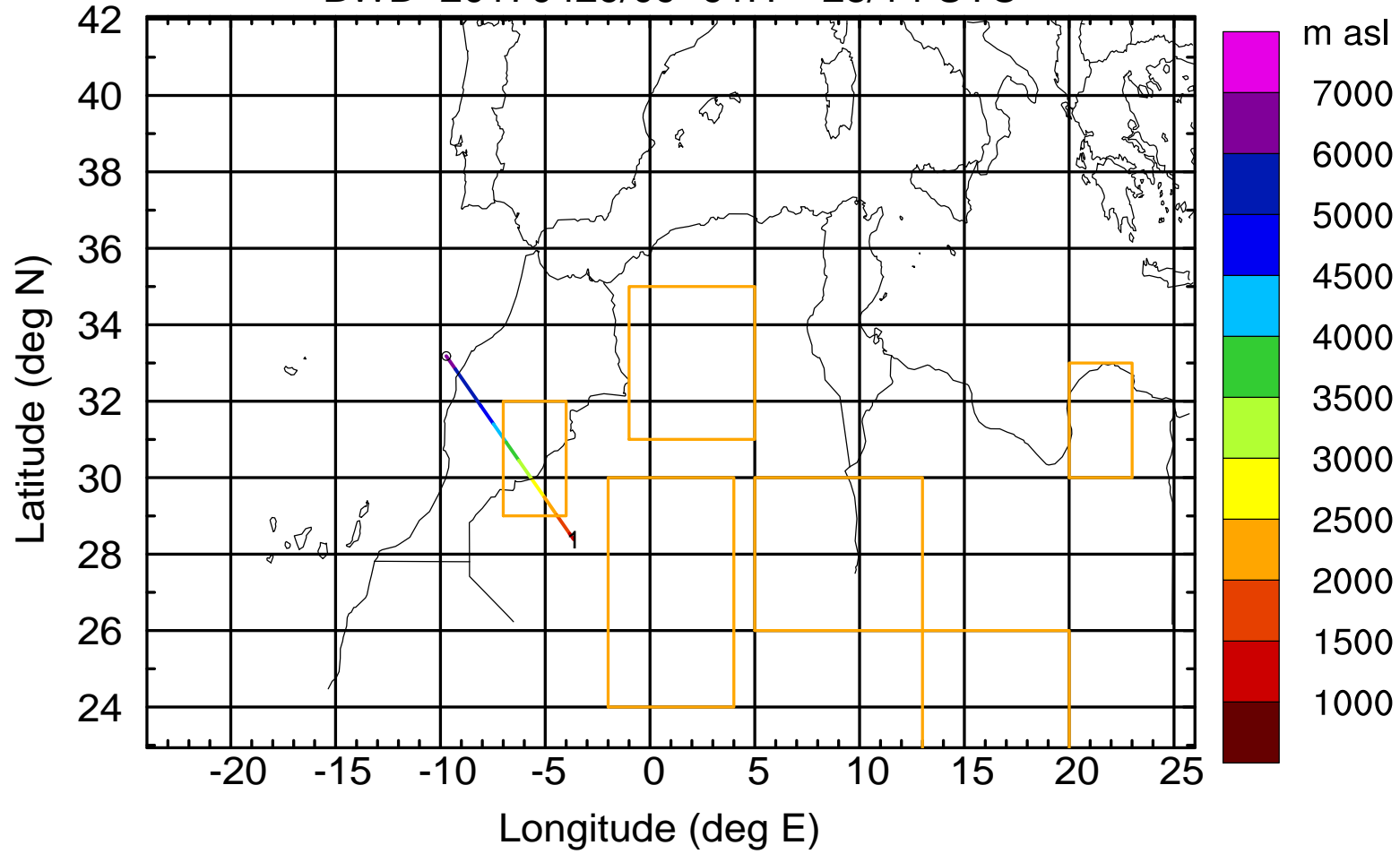
Level #13 of flight 170429a

BWD 20170429/09 -90H = 25/15 UTC



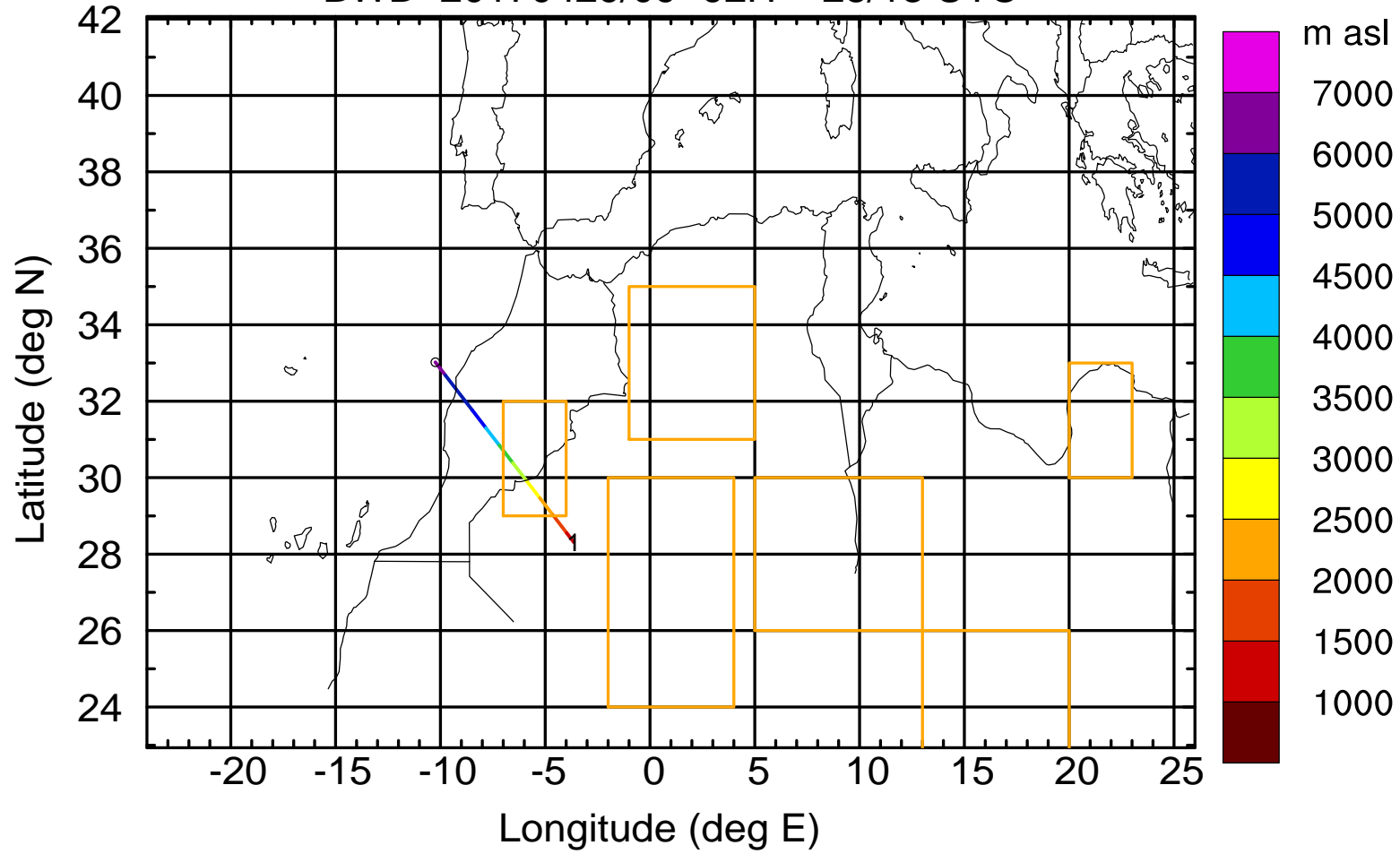
Level #13 of flight 170429a

BWD 20170429/09 -91H = 25/14 UTC



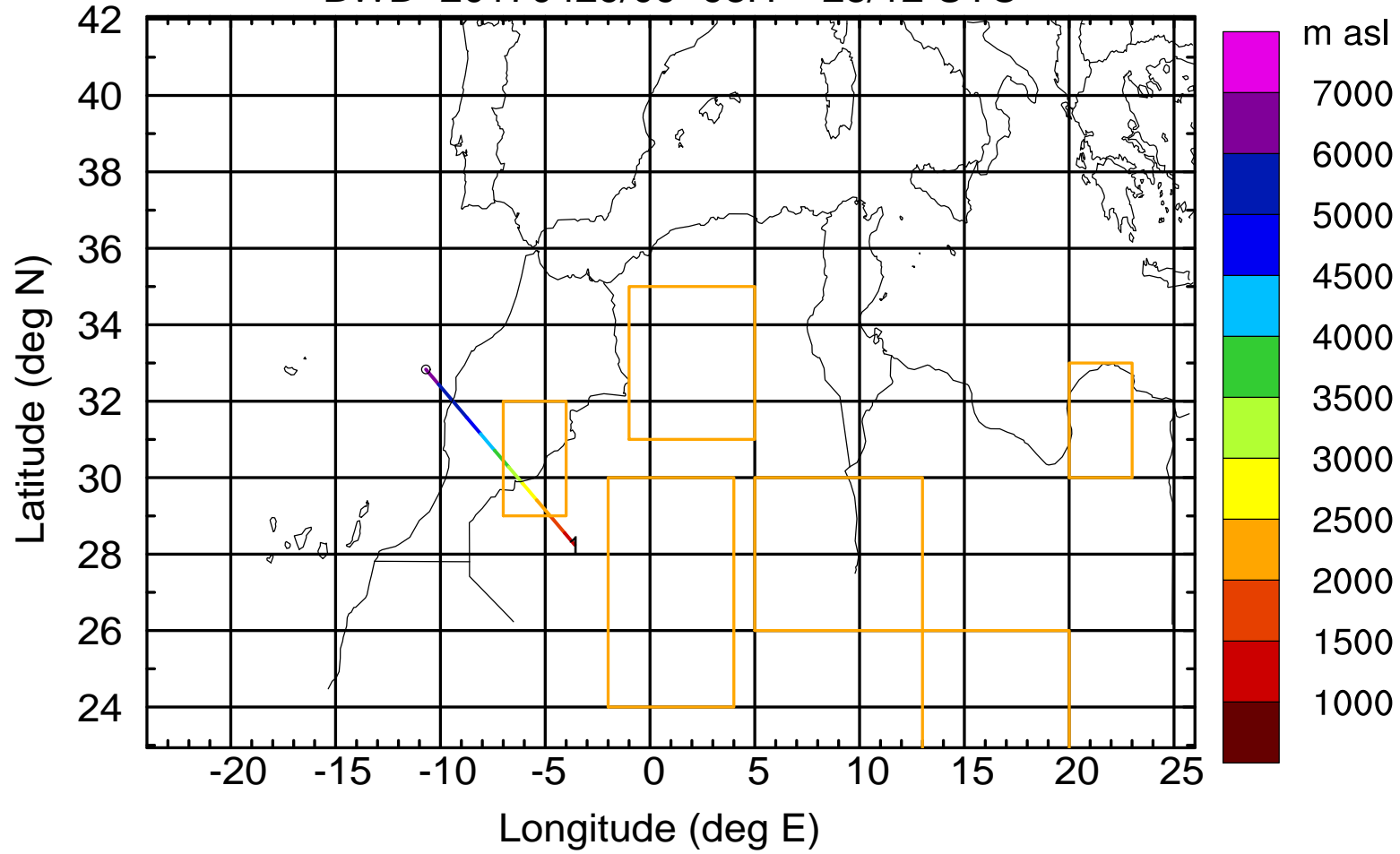
Level #13 of flight 170429a

BWD 20170429/09 -92H = 25/13 UTC



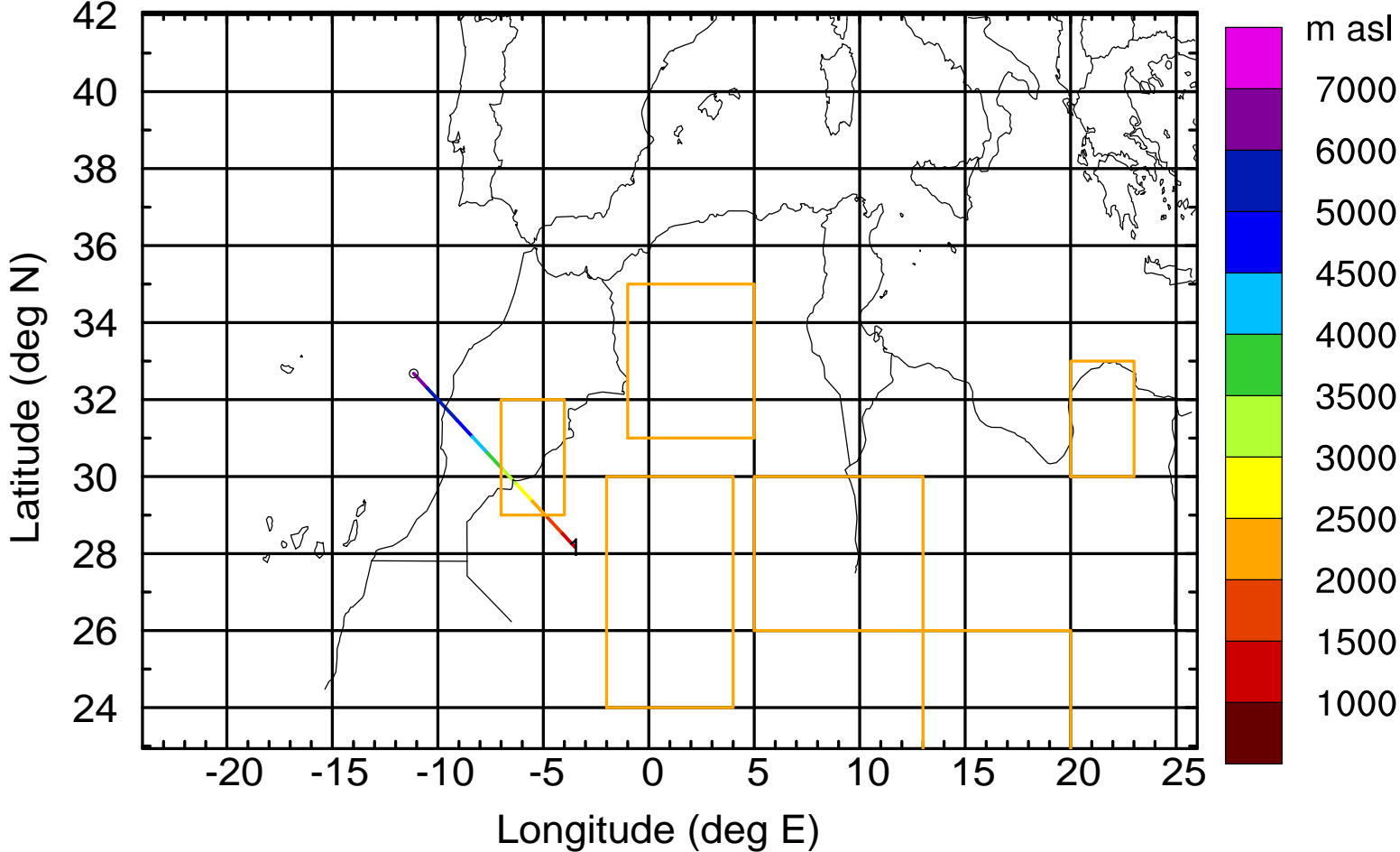
Level #13 of flight 170429a

BWD 20170429/09 -93H = 25/12 UTC



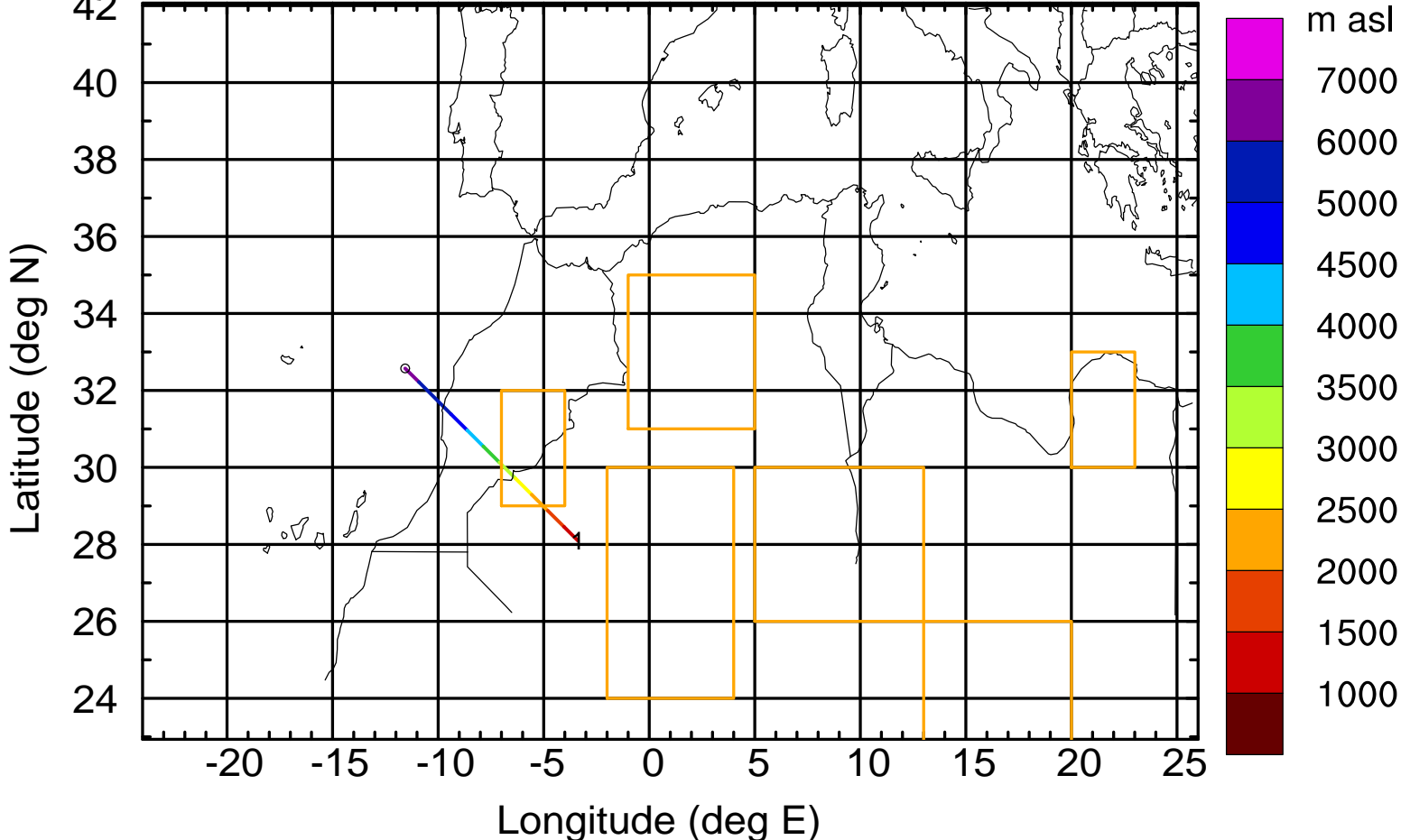
Level #13 of flight 170429a

BWD 20170429/09 -94H = 25/11 UTC



Level #13 of flight 170429a

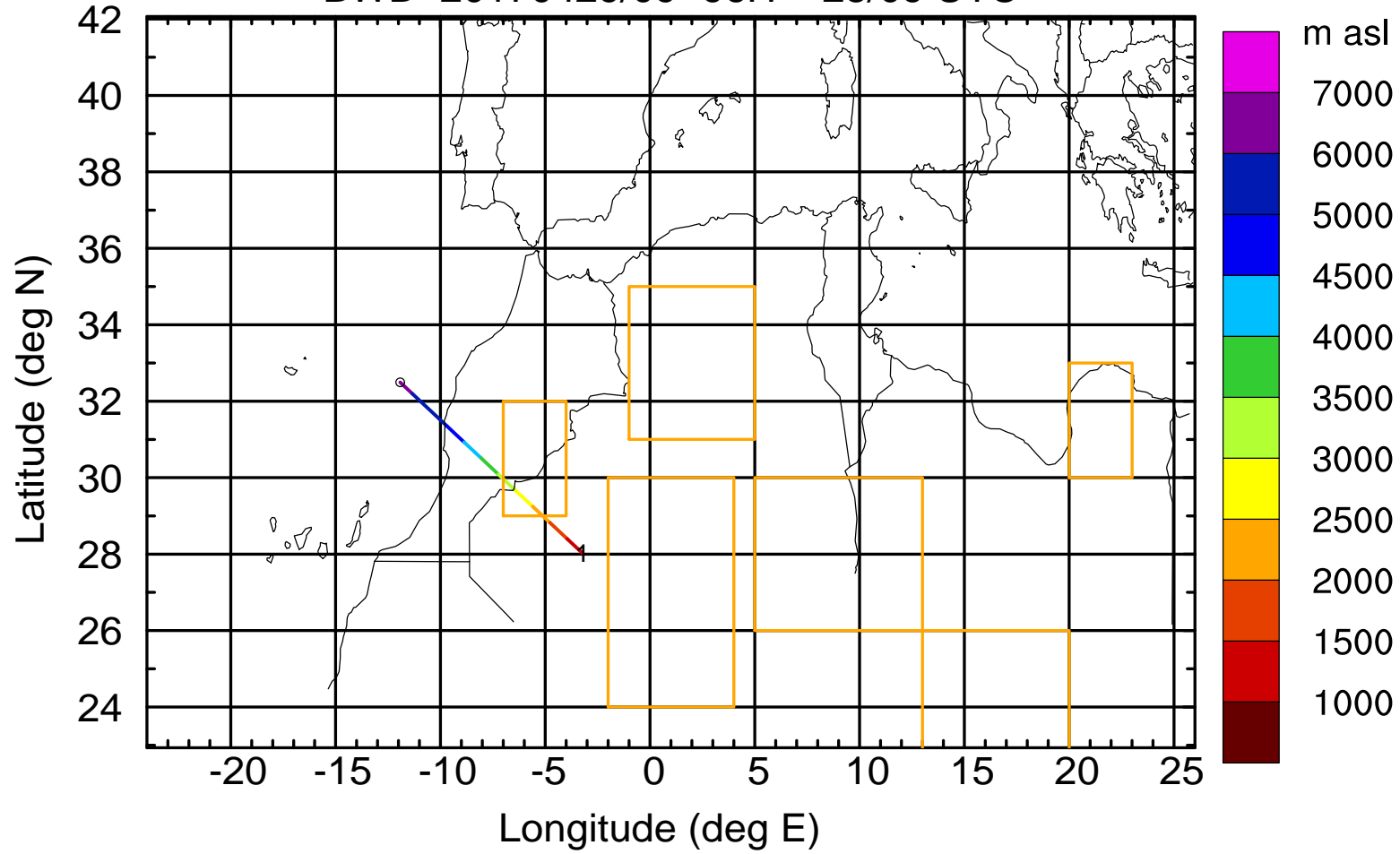
BWD 20170429/09 -95H = 25/10 UTC





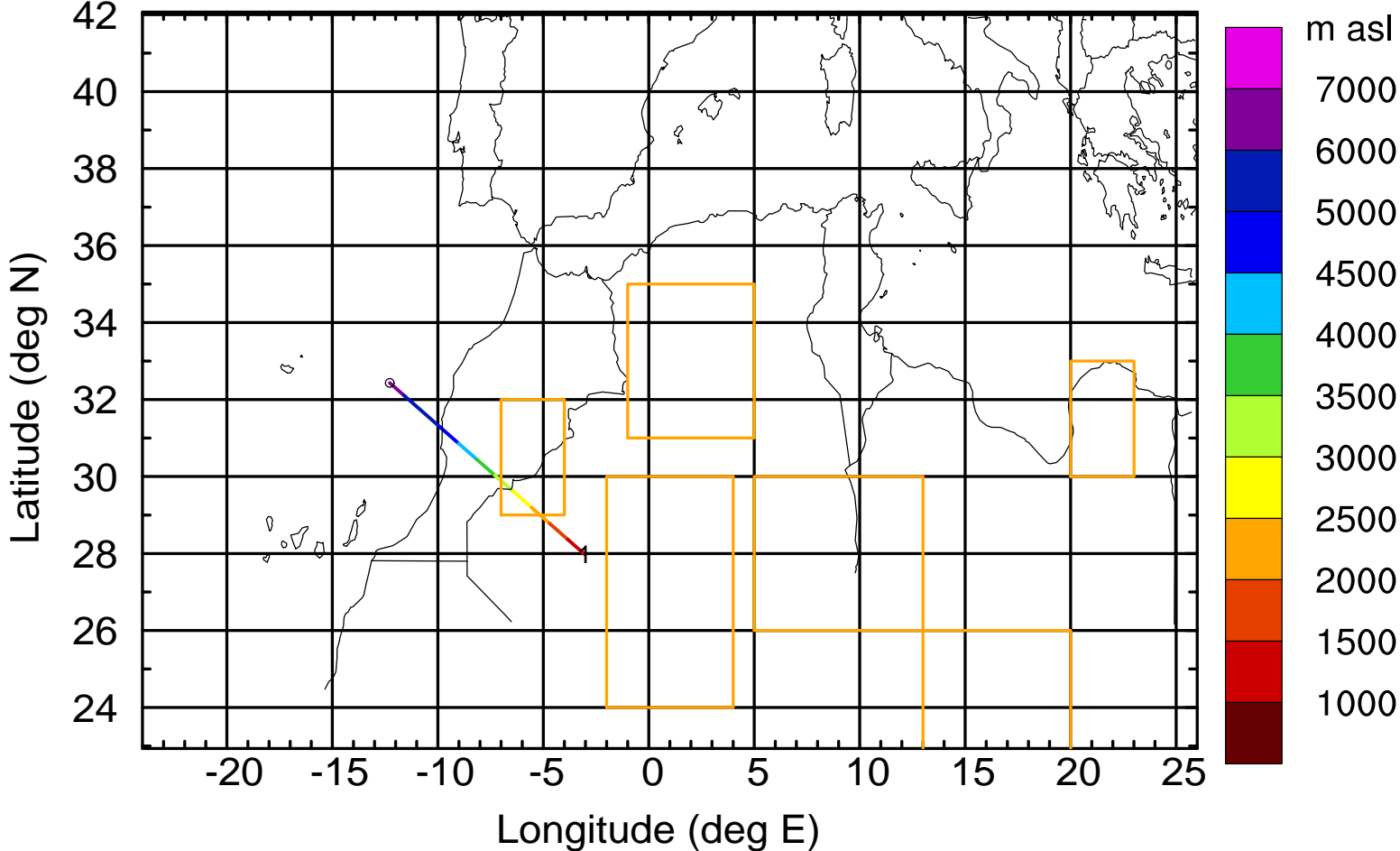
Level #13 of flight 170429a

BWD 20170429/09 -96H = 25/09 UTC



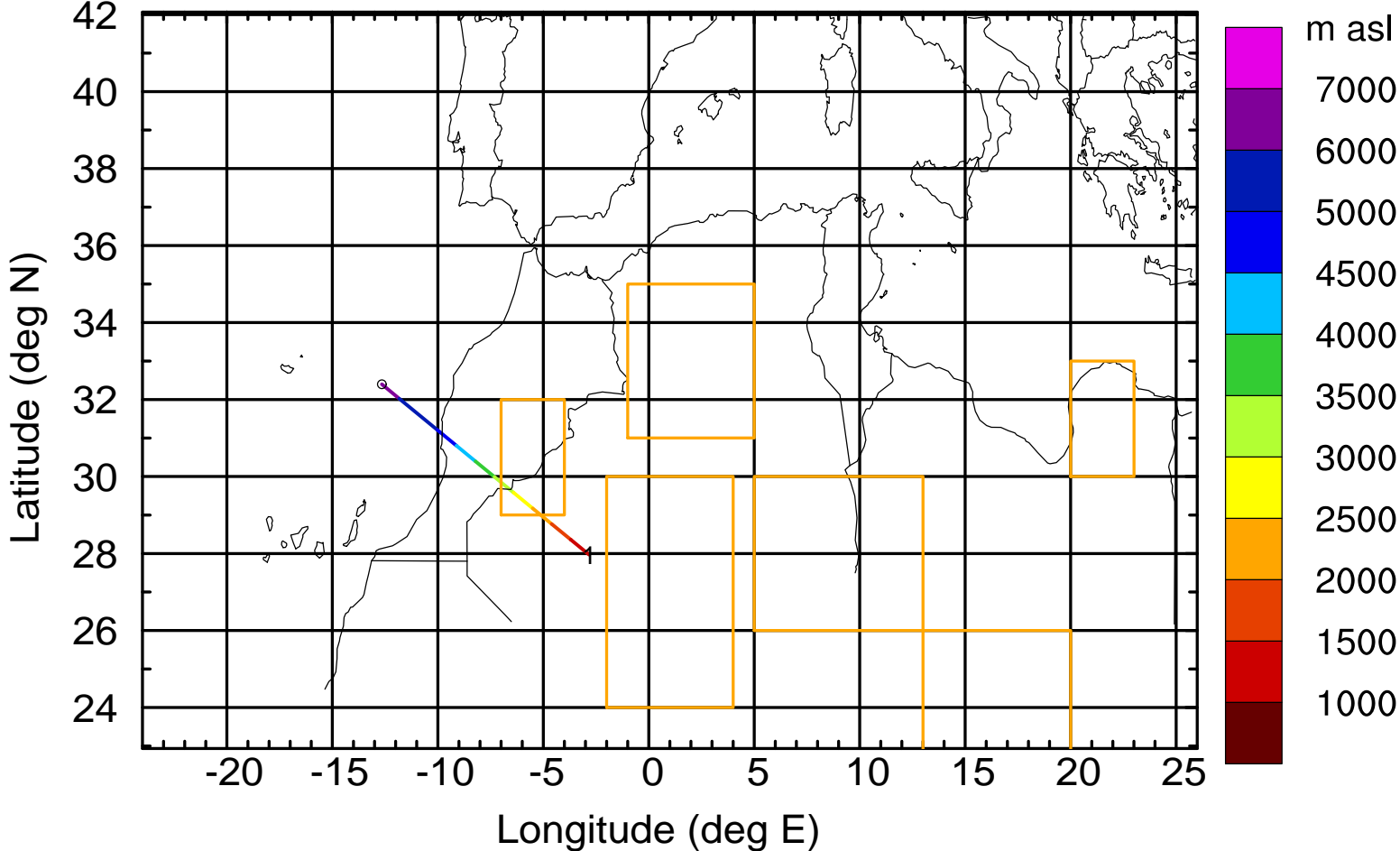
Level #13 of flight 170429a

BWD 20170429/09 -97H = 25/08 UTC



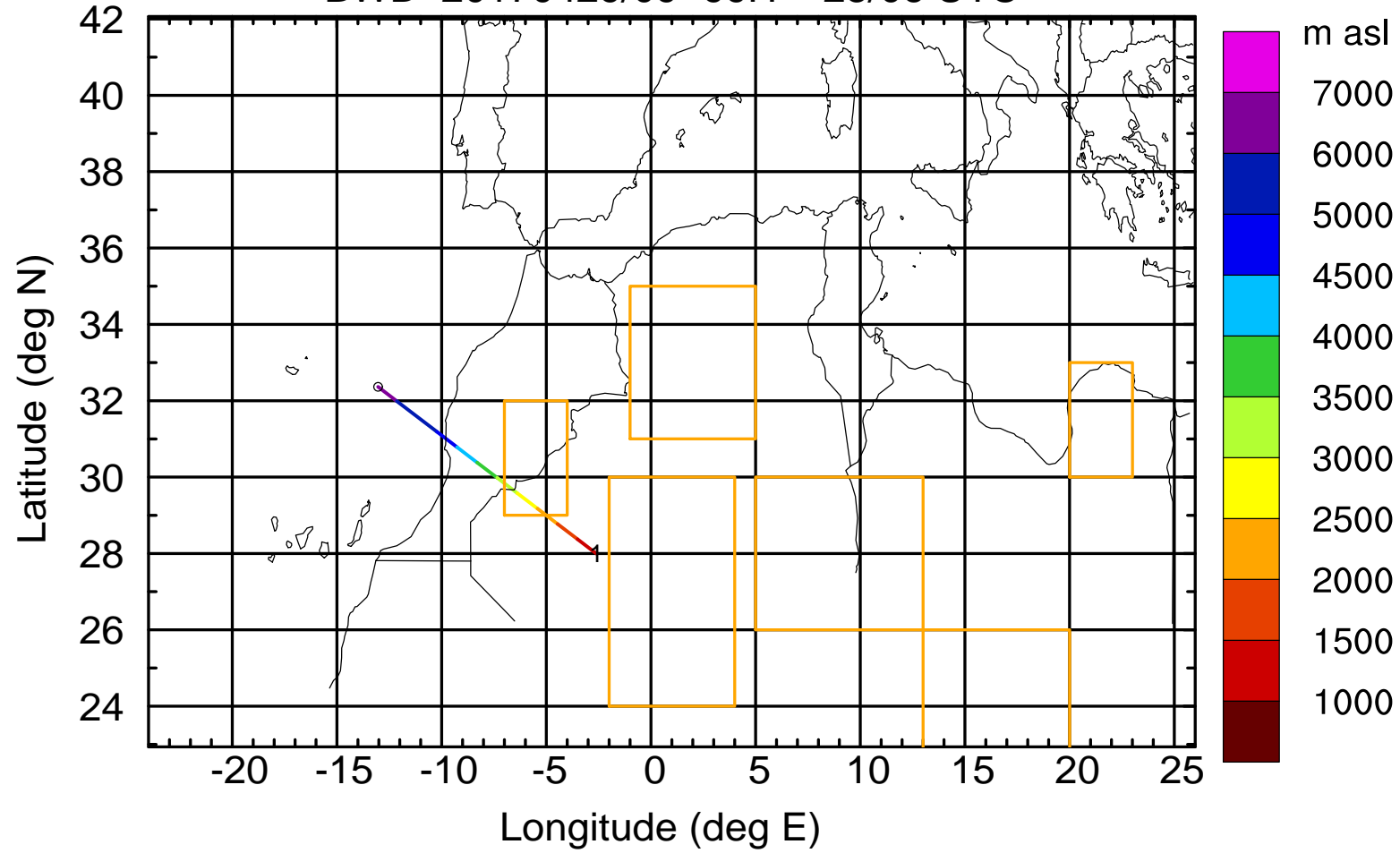
Level #13 of flight 170429a

BWD 20170429/09 -98H = 25/07 UTC



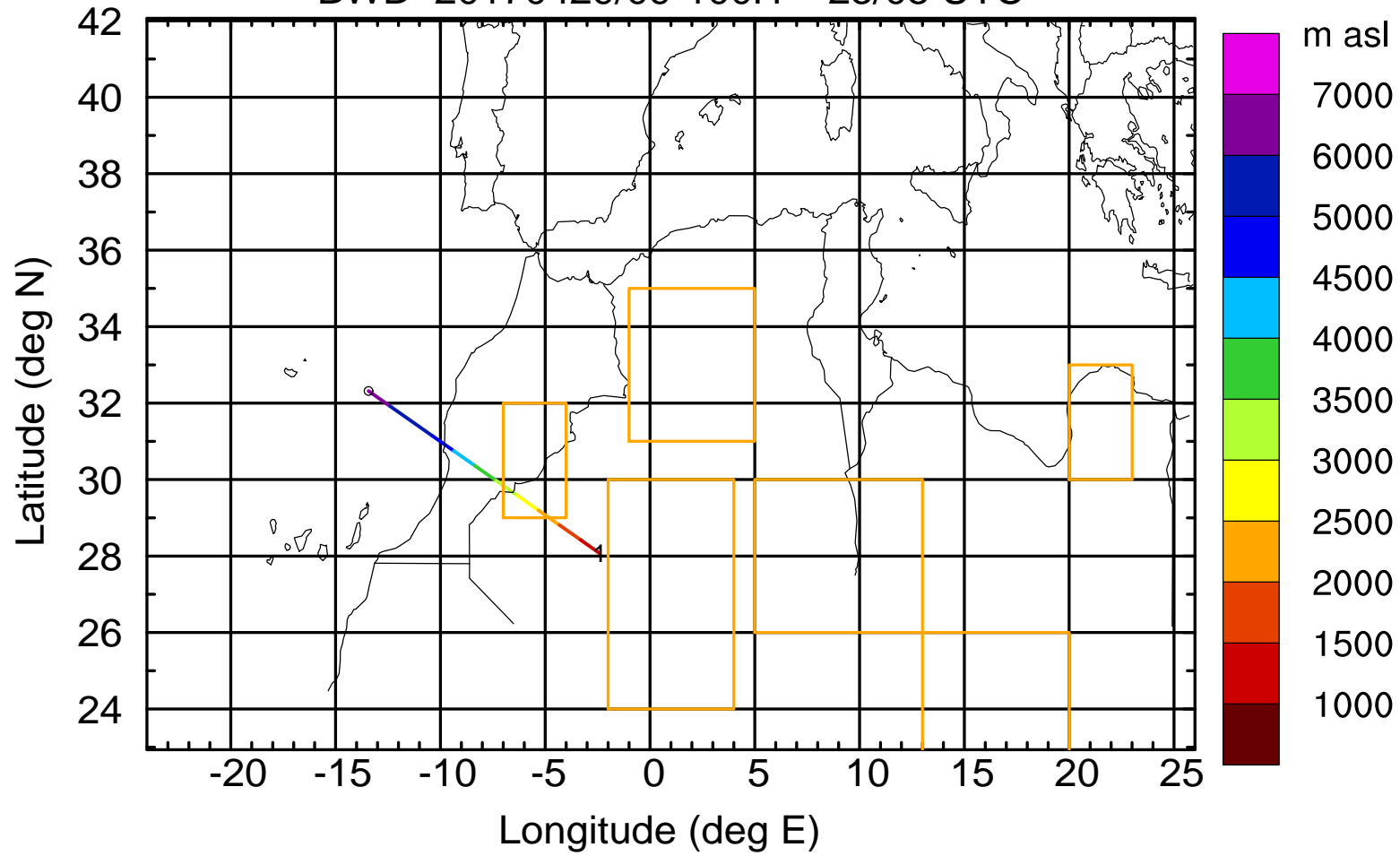
Level #13 of flight 170429a

BWD 20170429/09 -99H = 25/06 UTC



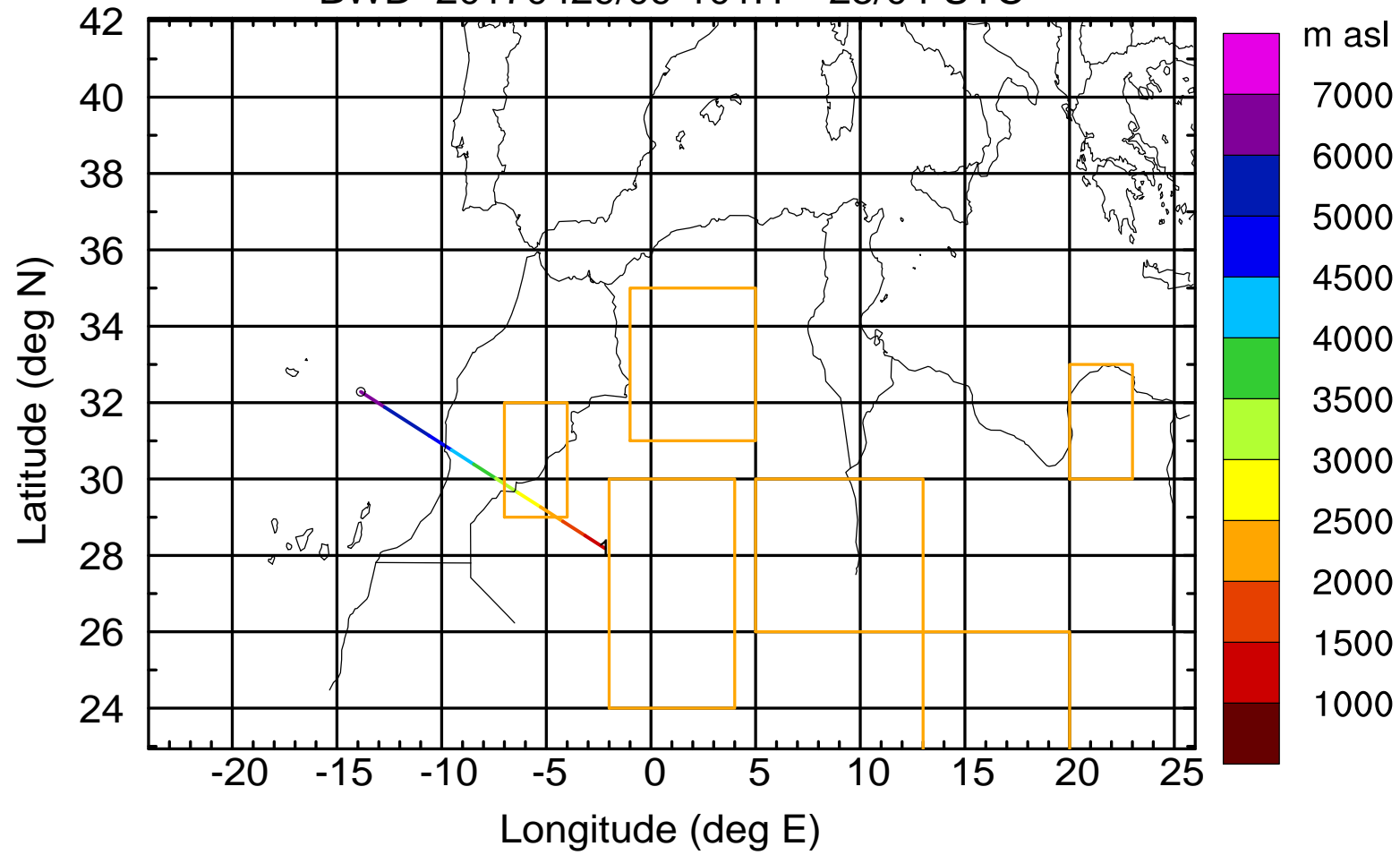
Level #13 of flight 170429a

BWD 20170429/09-100H = 25/05 UTC



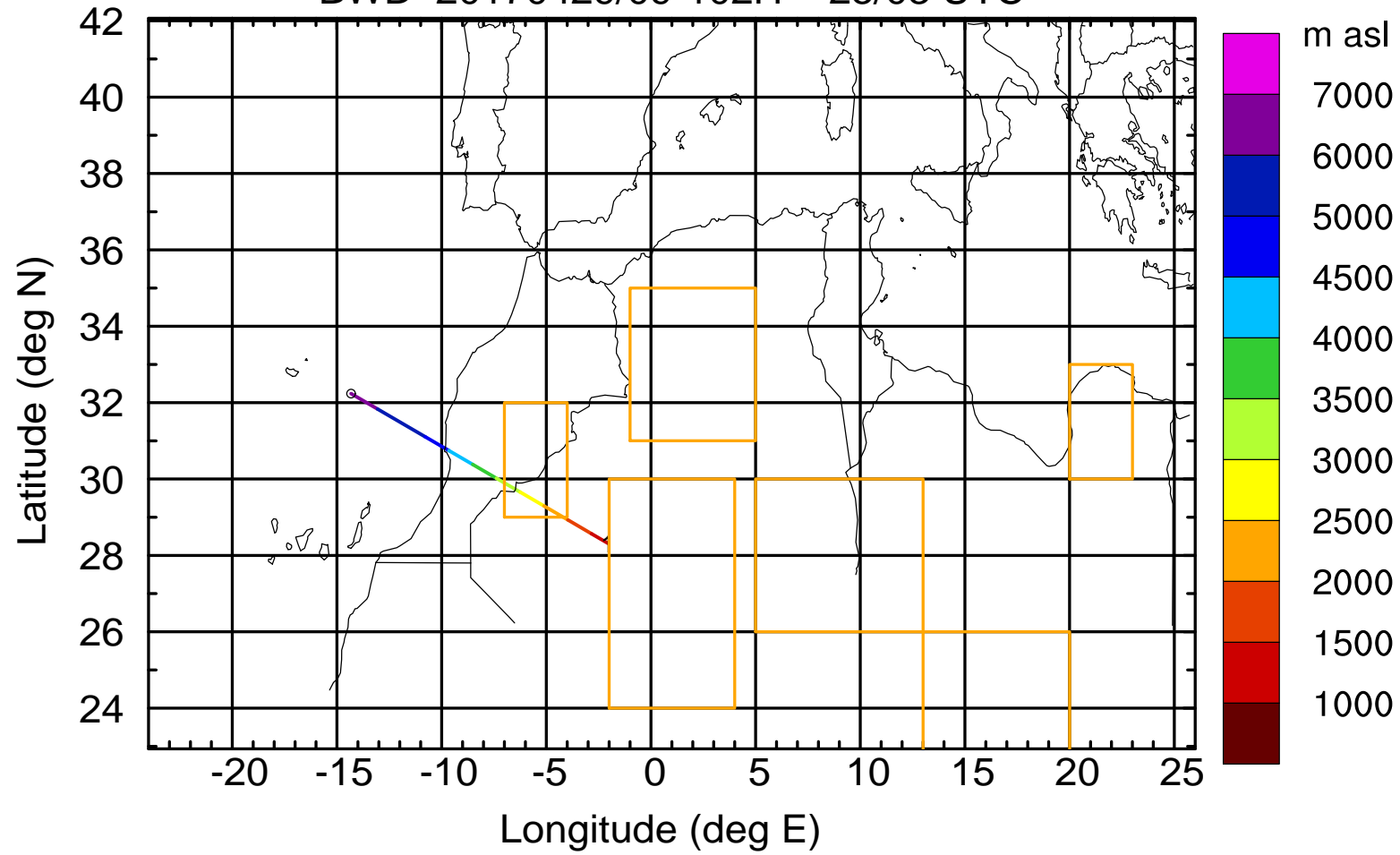
Level #13 of flight 170429a

BWD 20170429/09-101H = 25/04 UTC



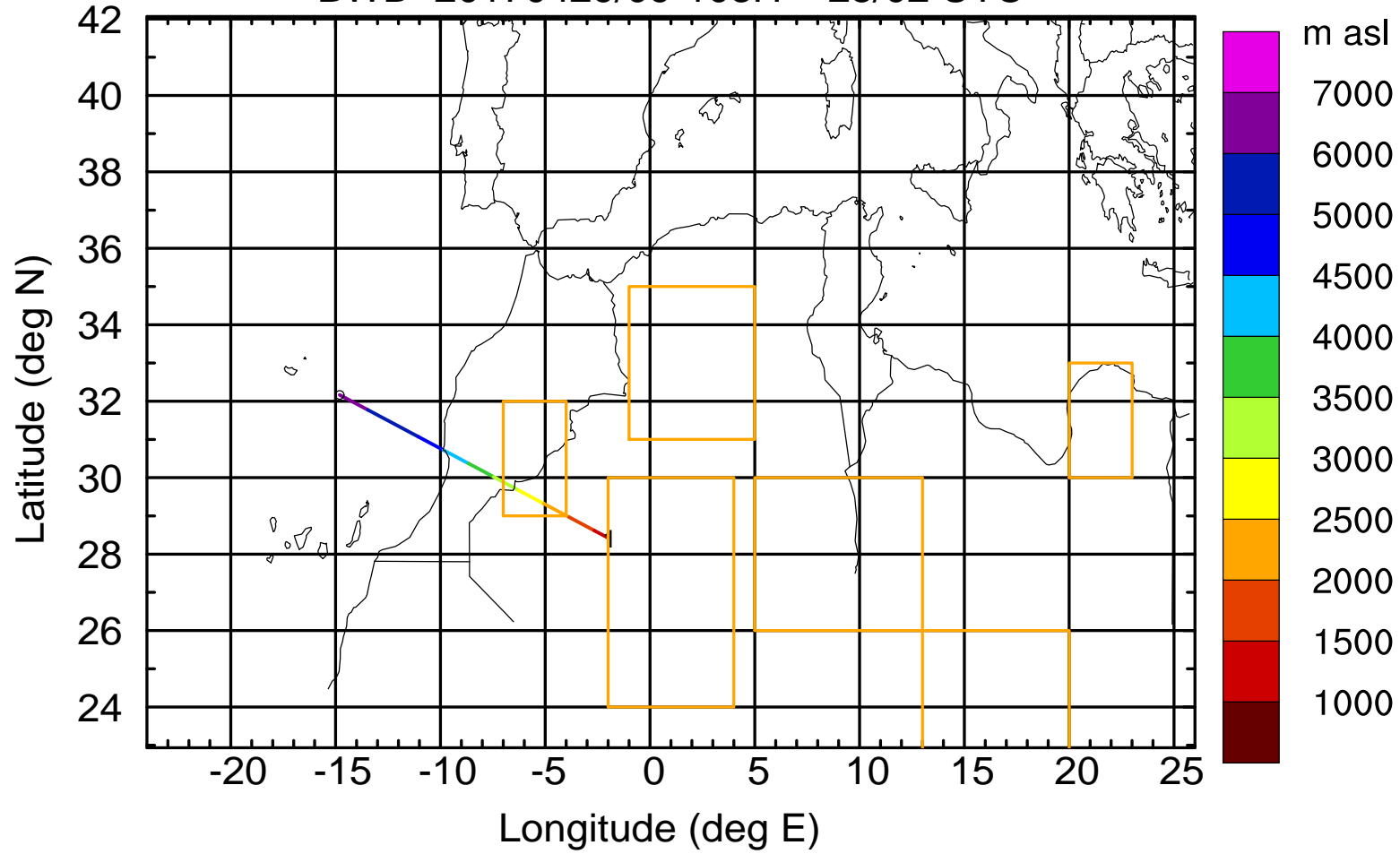
Level #13 of flight 170429a

BWD 20170429/09-102H = 25/03 UTC



Level #13 of flight 170429a

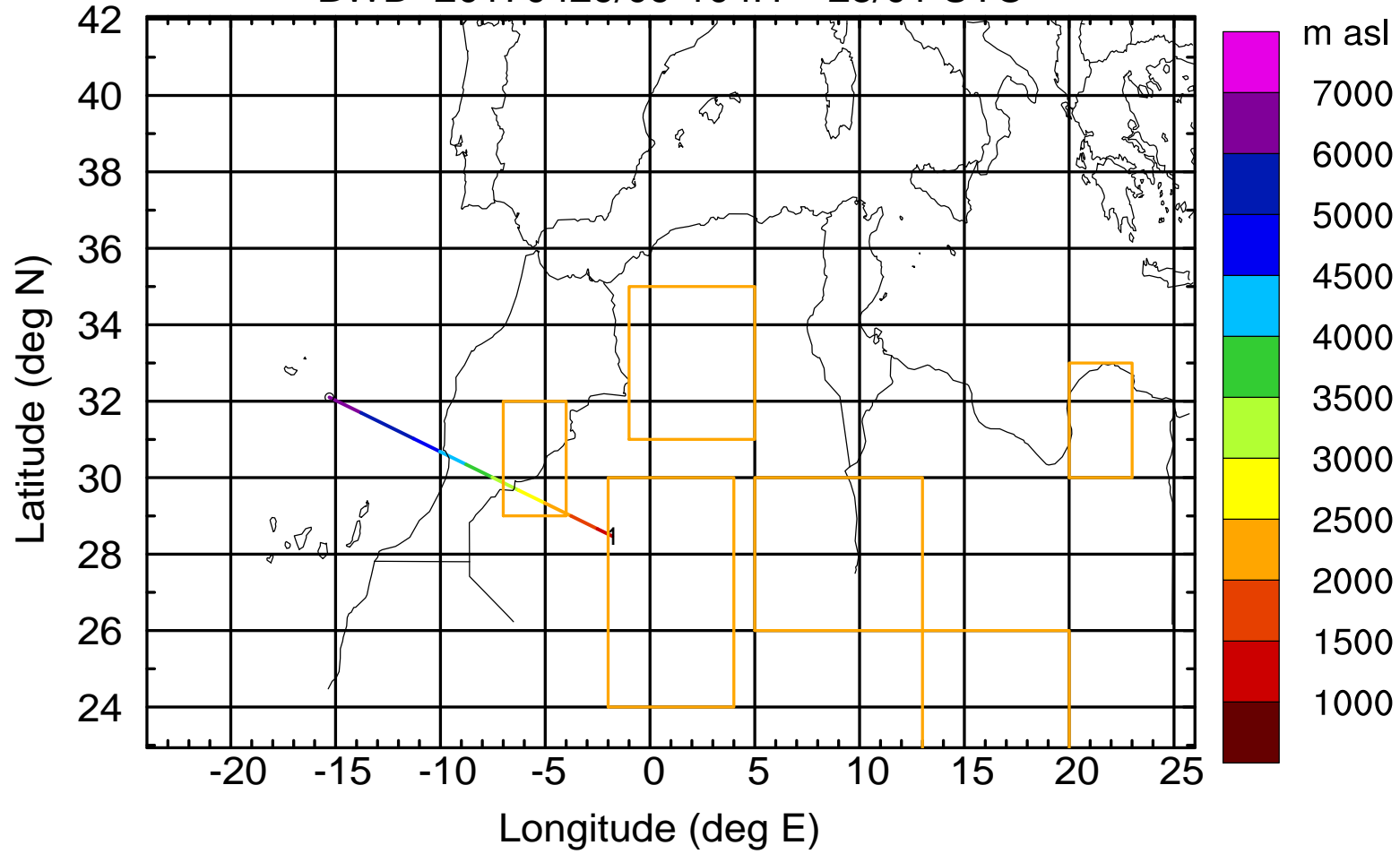
BWD 20170429/09-103H = 25/02 UTC





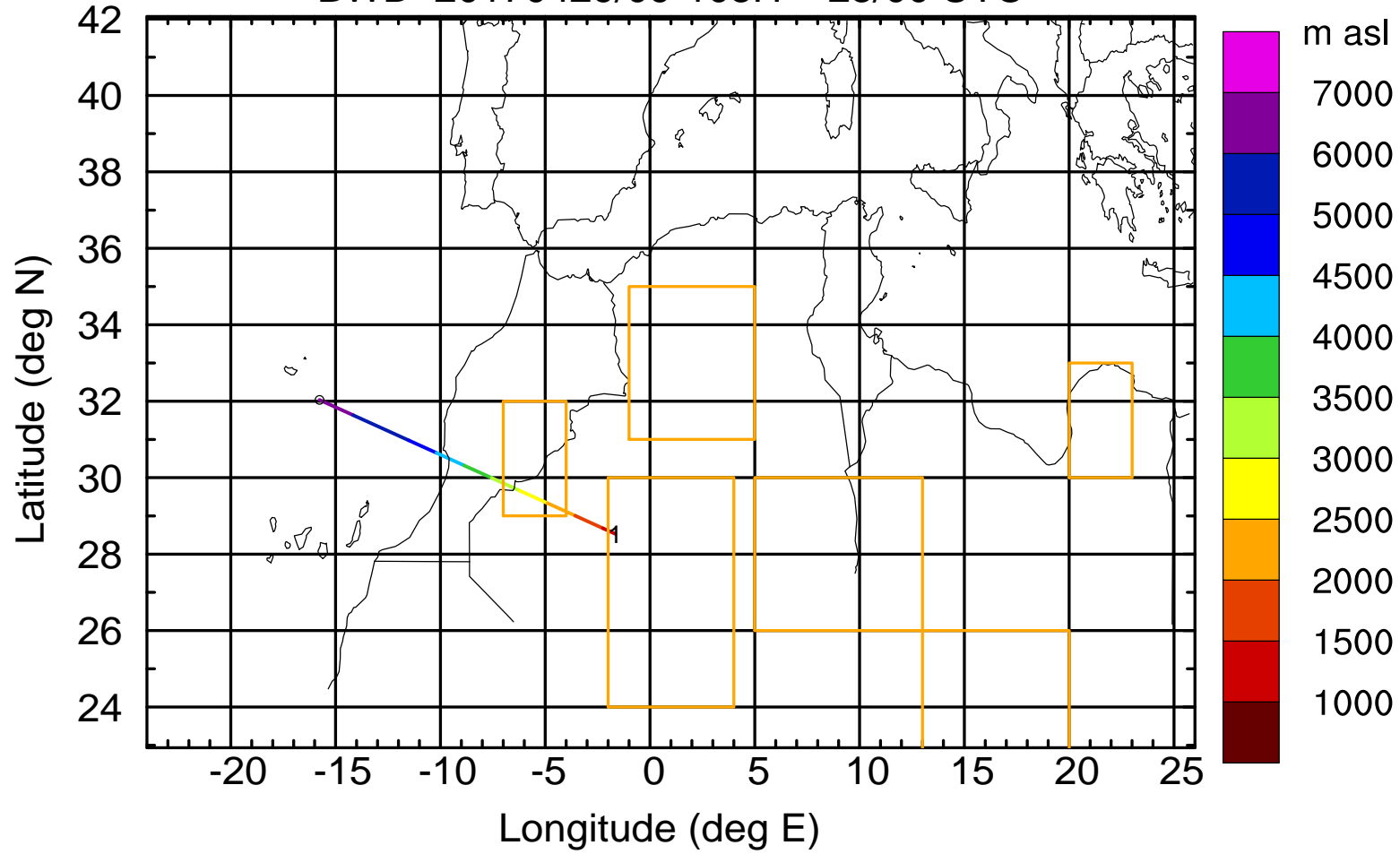
Level #13 of flight 170429a

BWD 20170429/09-104H = 25/01 UTC



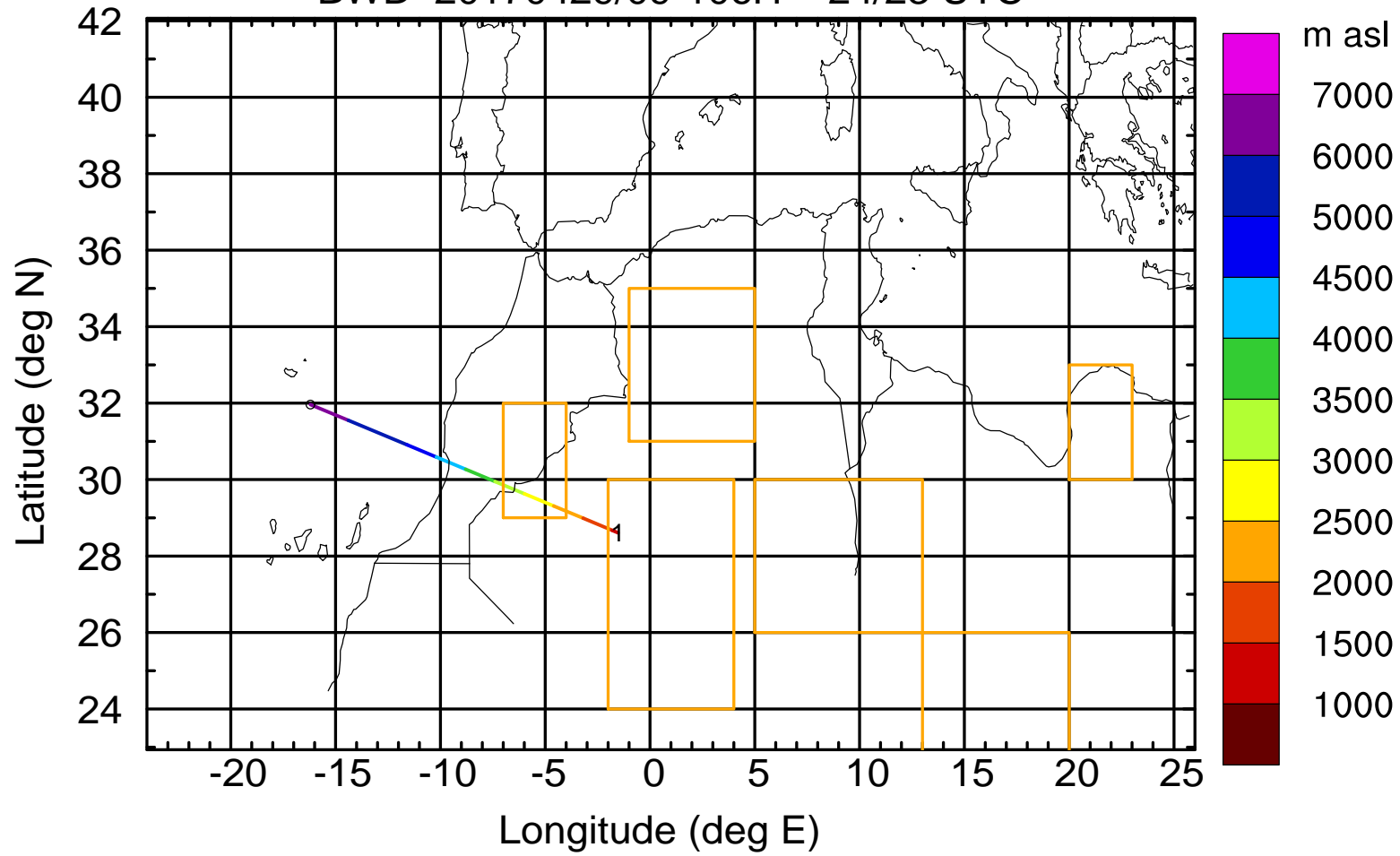
Level #13 of flight 170429a

BWD 20170429/09-105H = 25/00 UTC



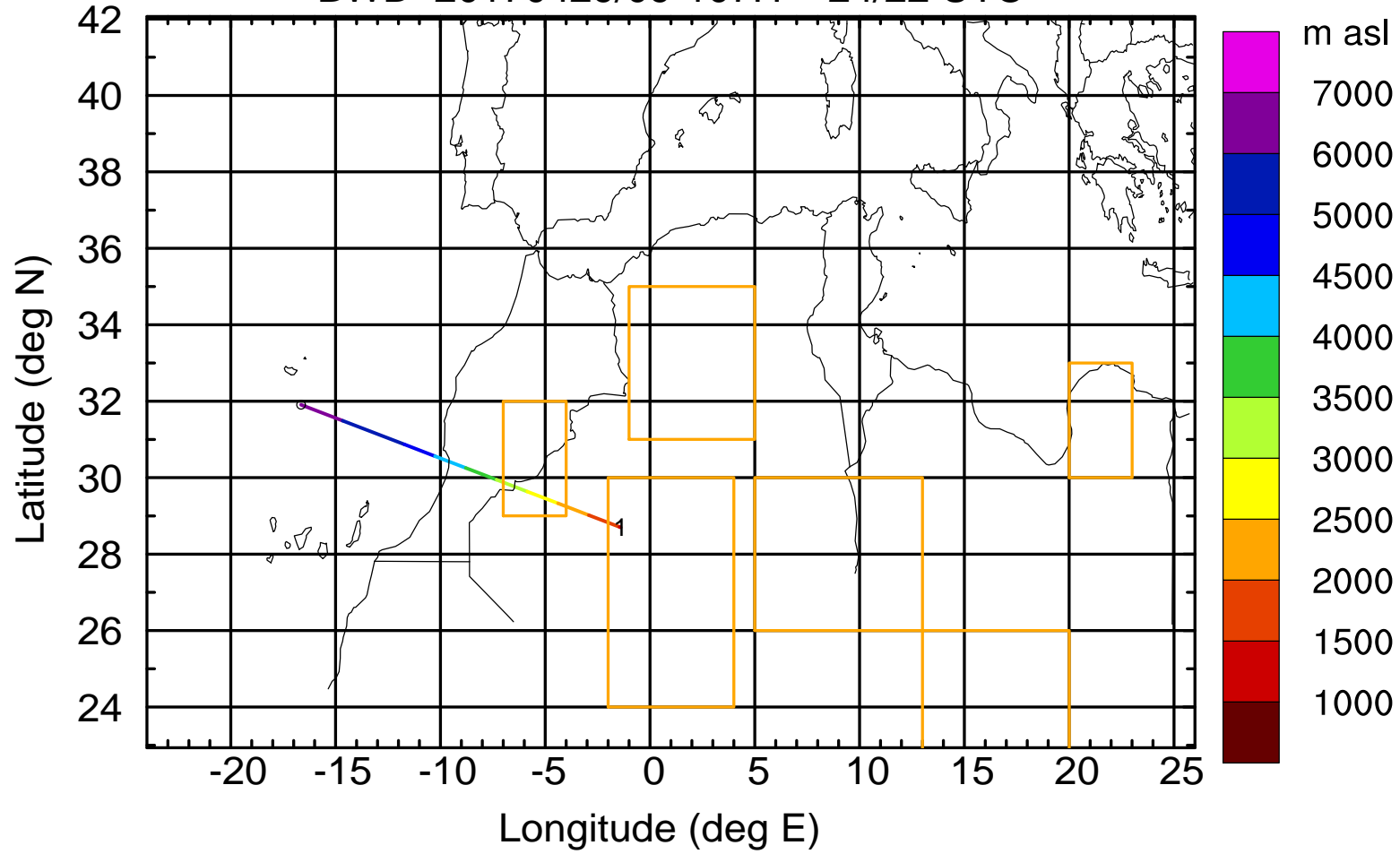
Level #13 of flight 170429a

BWD 20170429/09-106H = 24/23 UTC



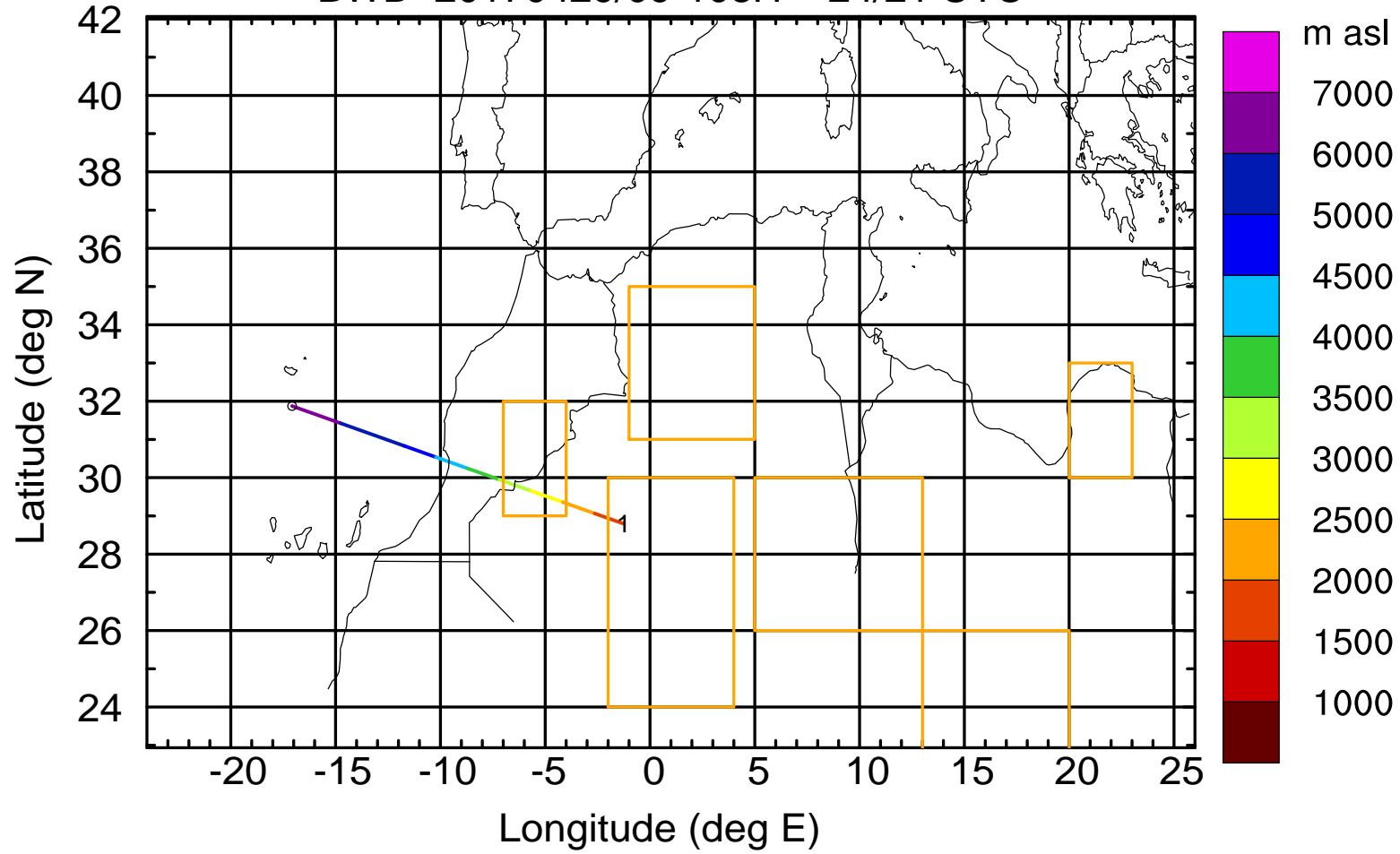
Level #13 of flight 170429a

BWD 20170429/09-107H = 24/22 UTC



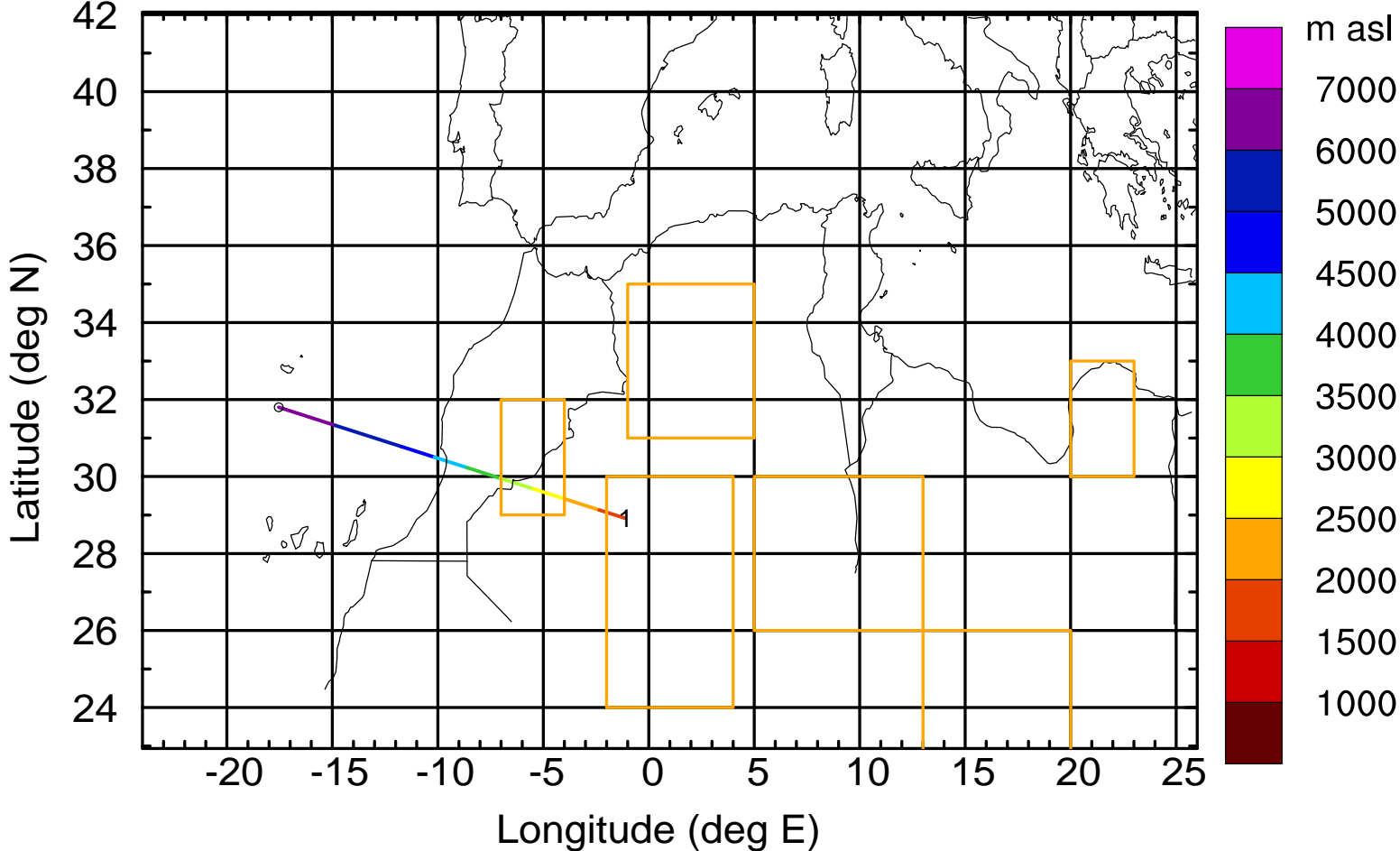
Level #13 of flight 170429a

BWD 20170429/09-108H = 24/21 UTC



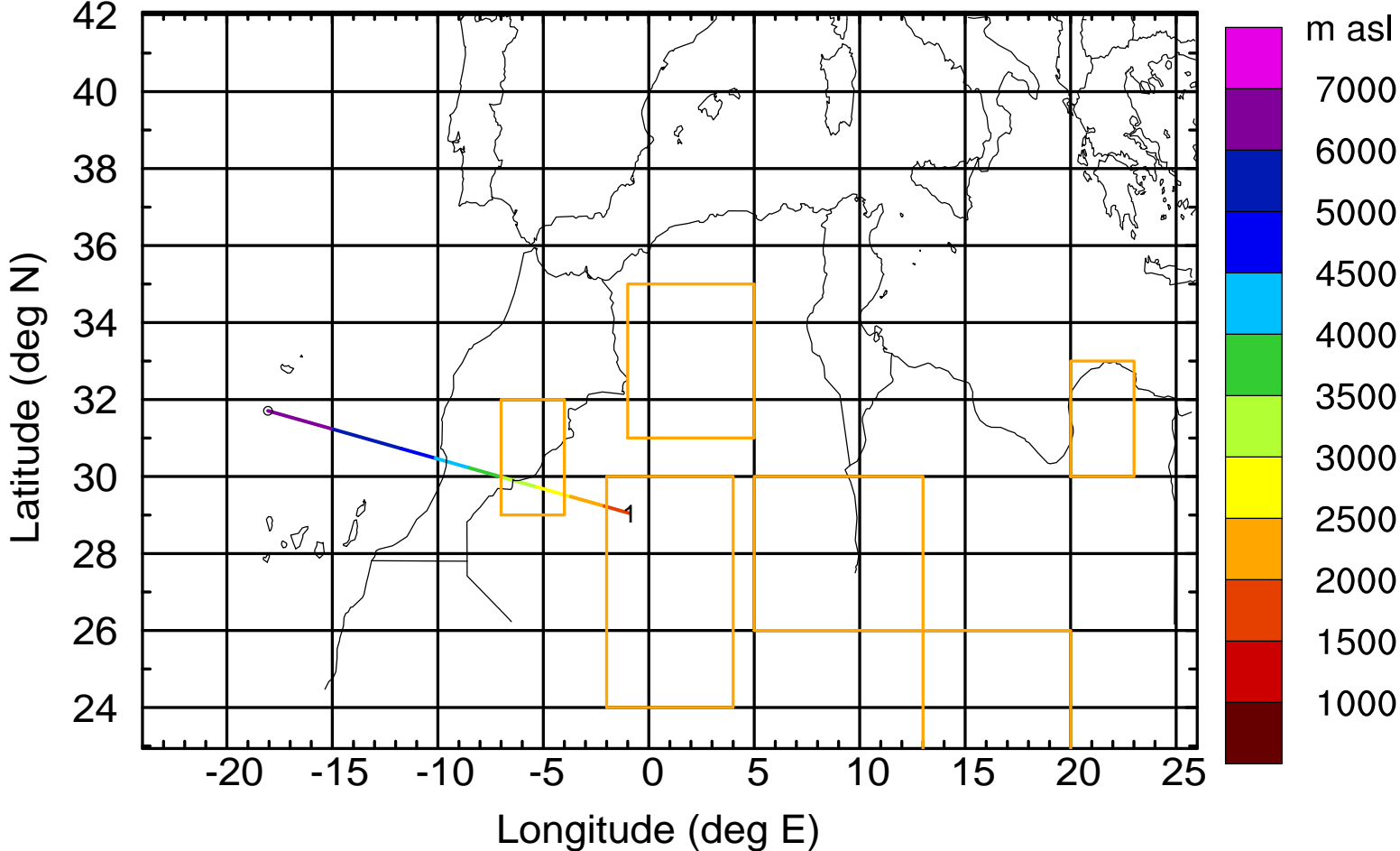
Level #13 of flight 170429a

BWD 20170429/09-109H = 24/20 UTC



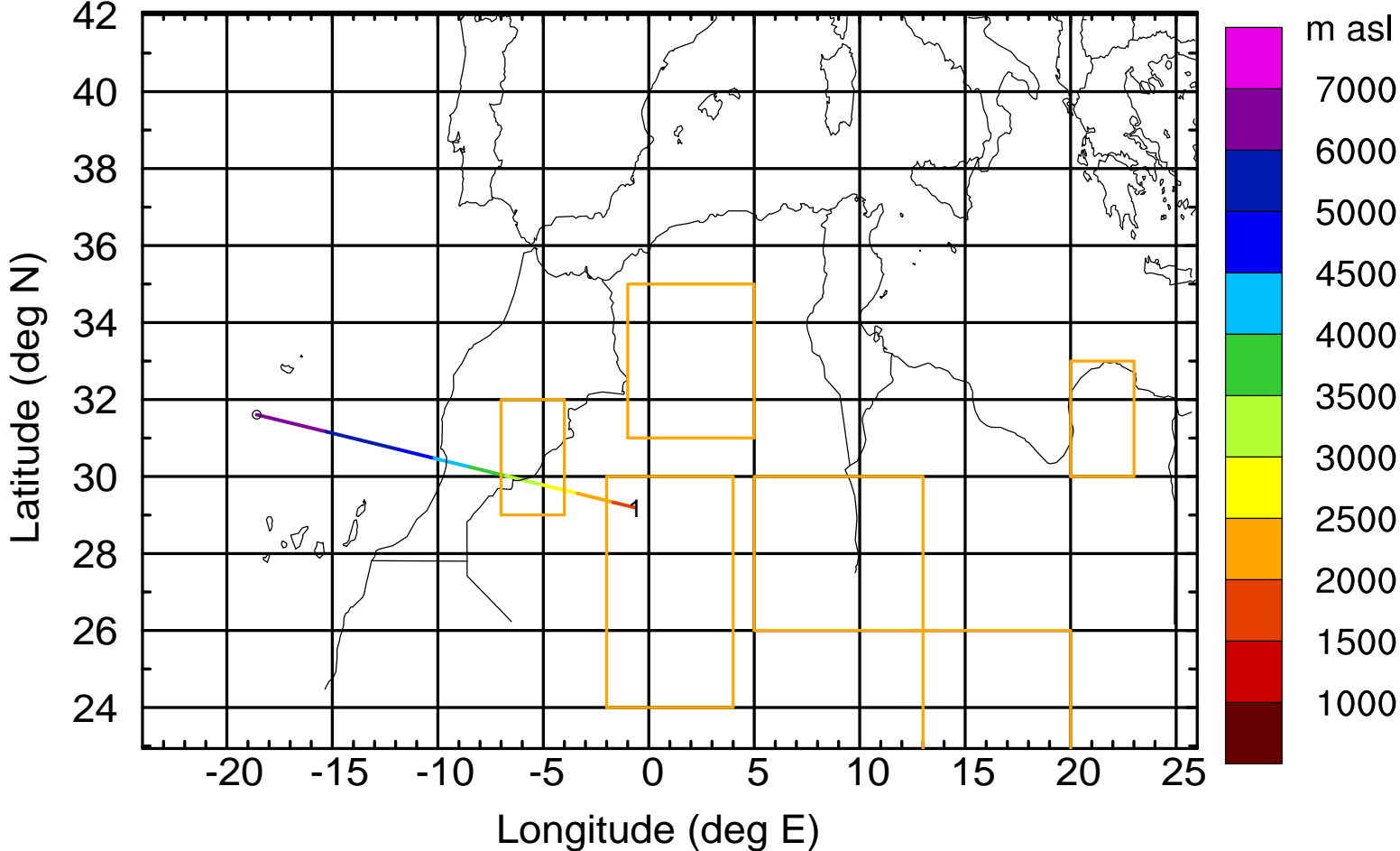
Level #13 of flight 170429a

BWD 20170429/09-110H = 24/19 UTC



Level #13 of flight 170429a

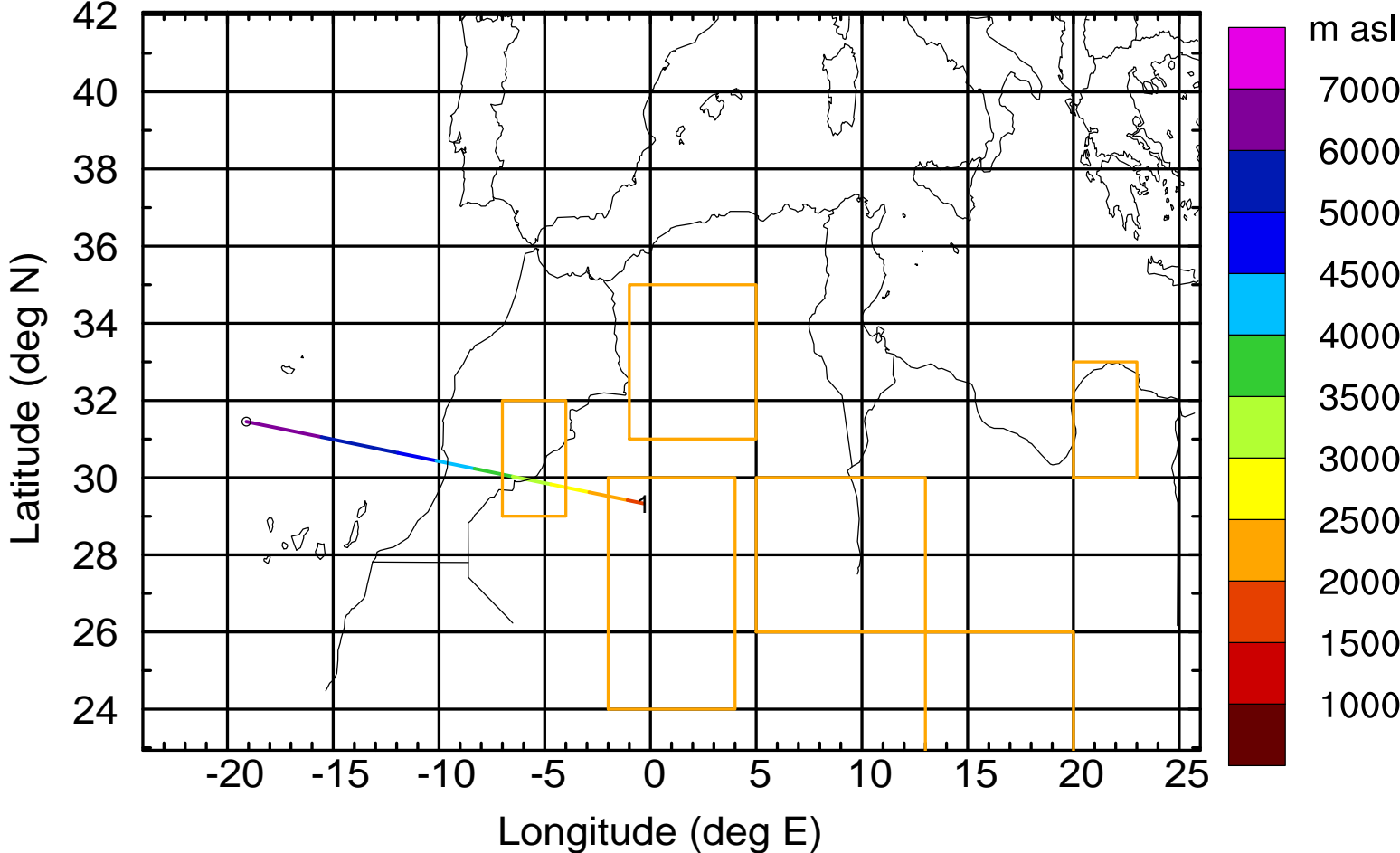
BWD 20170429/09-111H = 24/18 UTC





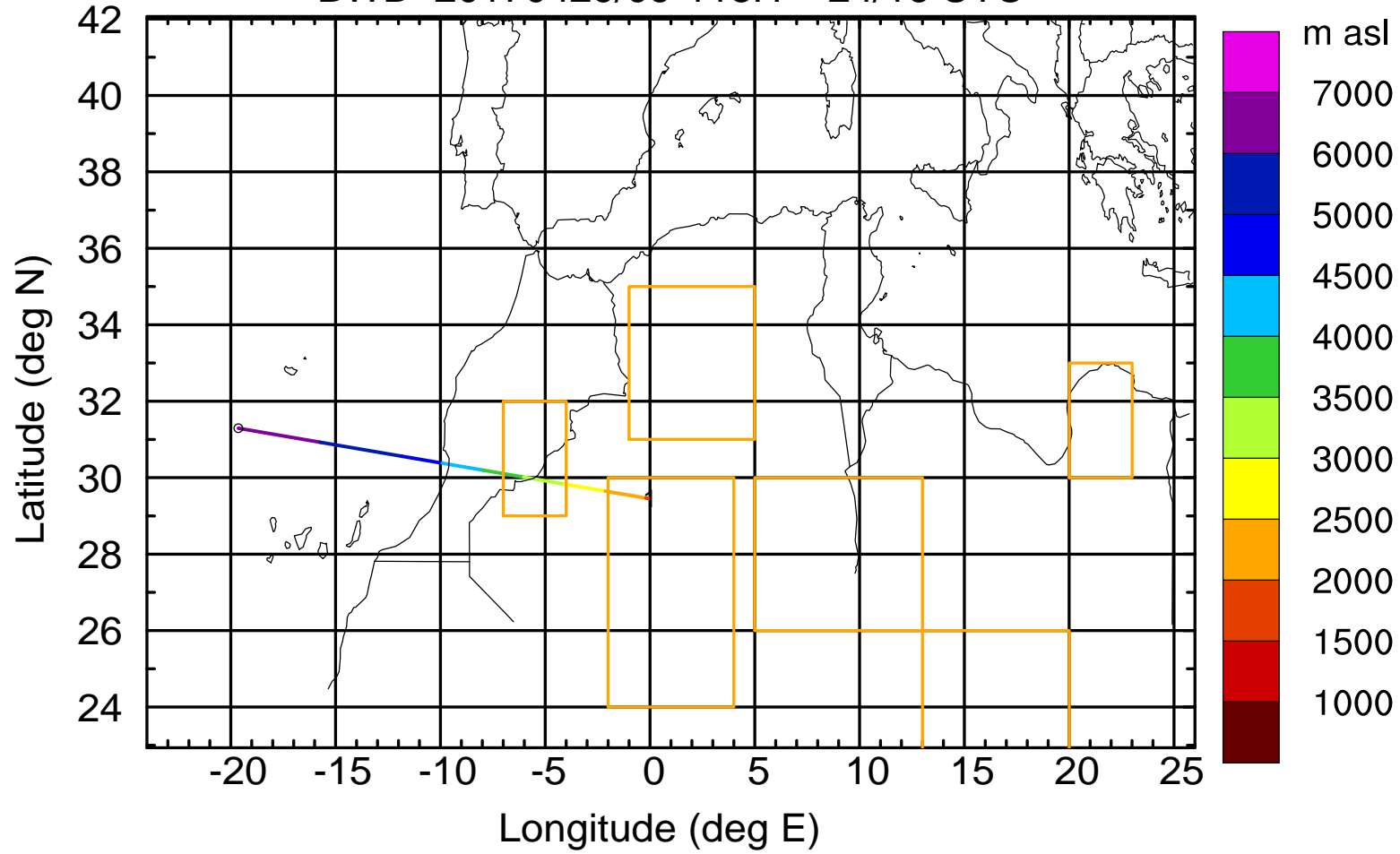
Level #13 of flight 170429a

BWD 20170429/09-112H = 24/17 UTC



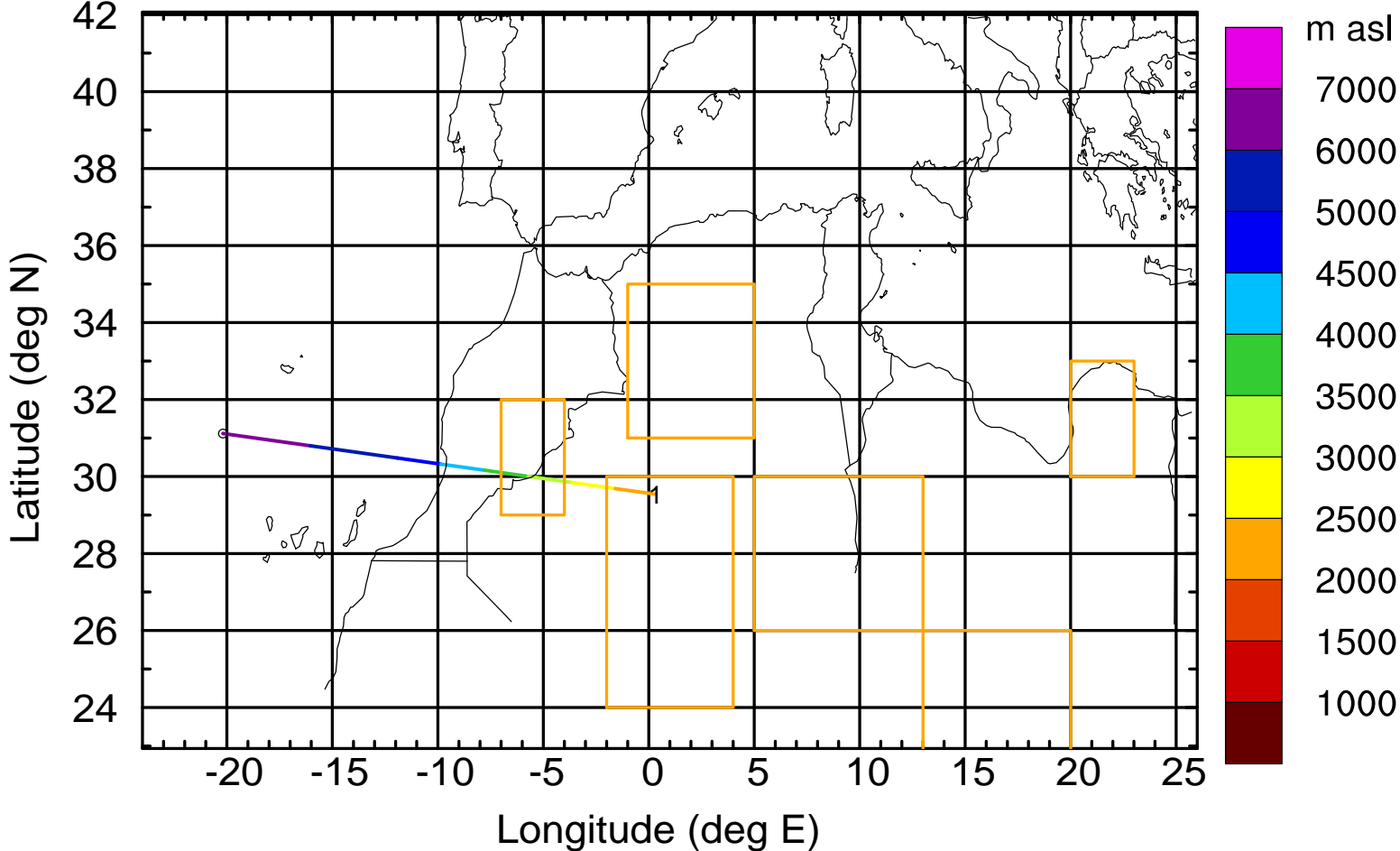
Level #13 of flight 170429a

BWD 20170429/09-113H = 24/16 UTC



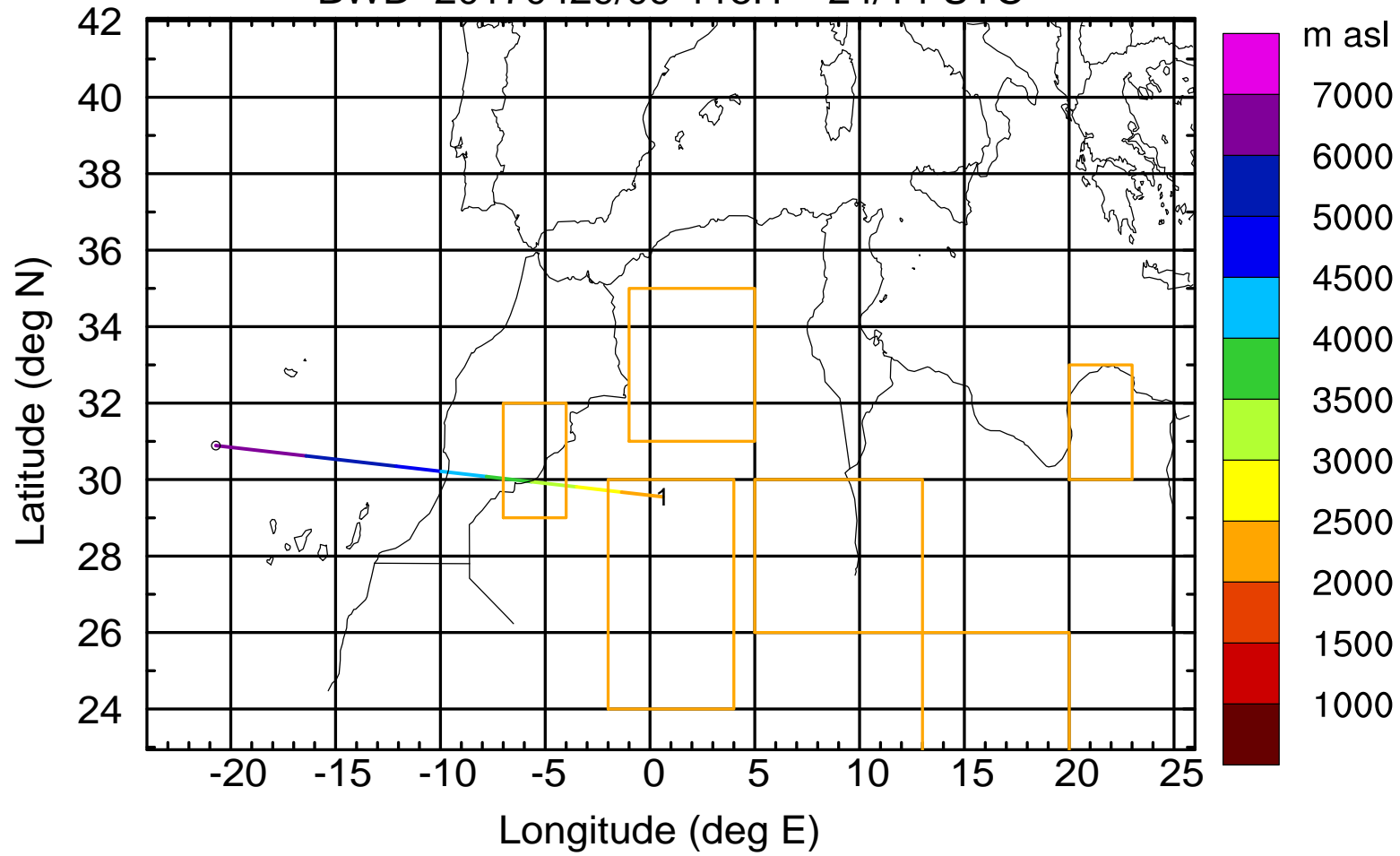
Level #13 of flight 170429a

BWD 20170429/09-114H = 24/15 UTC



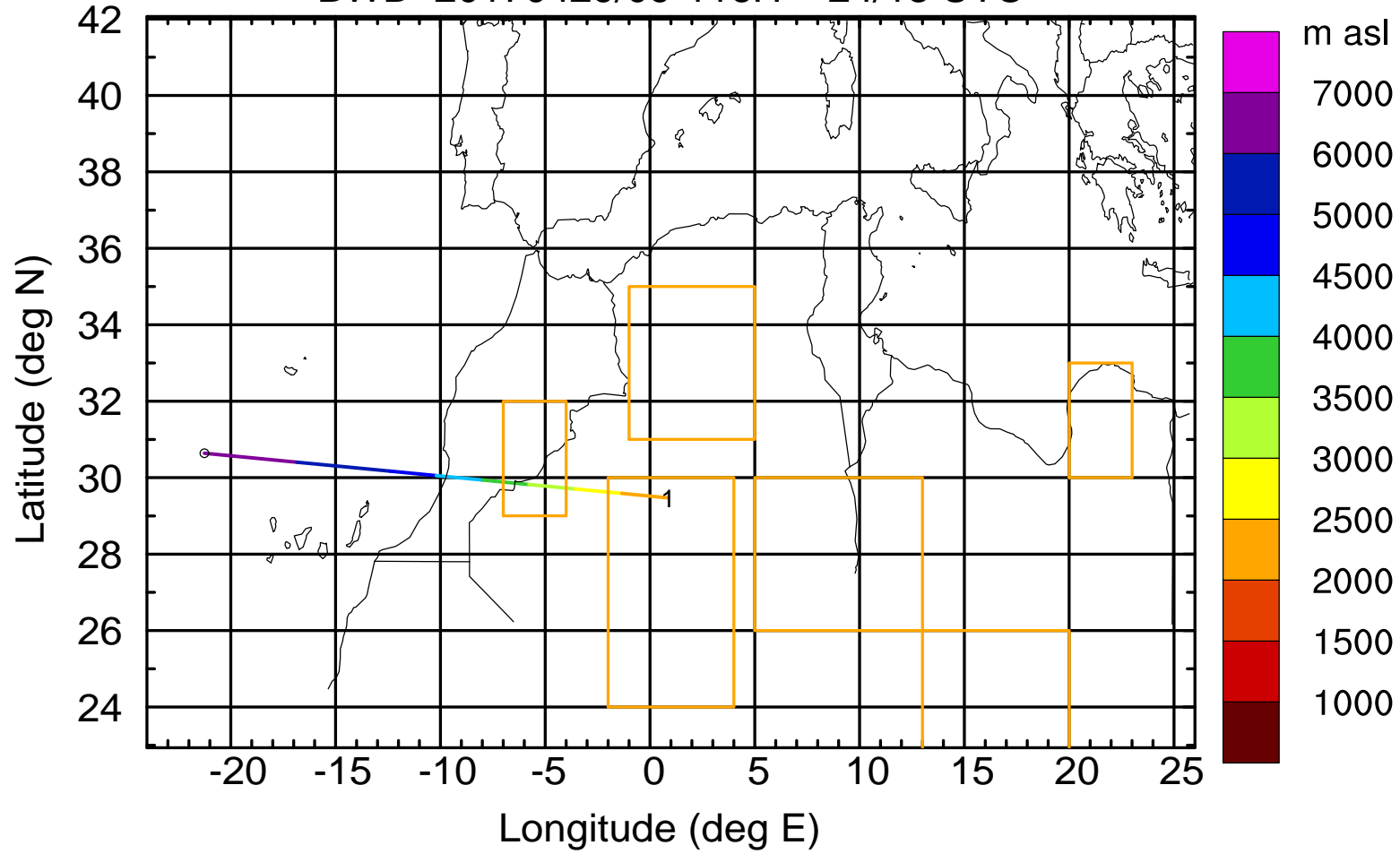
Level #13 of flight 170429a

BWD 20170429/09-115H = 24/14 UTC



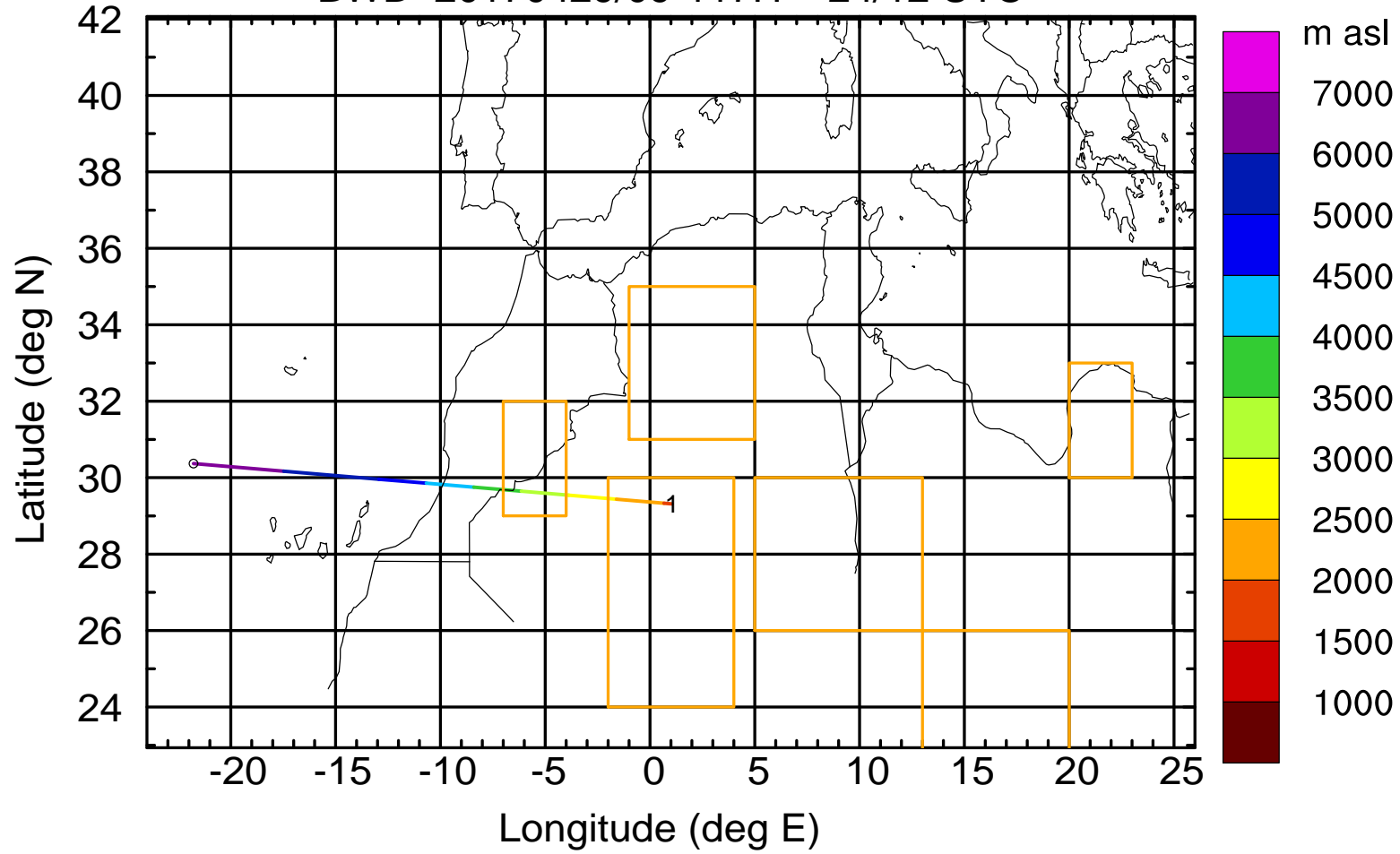
Level #13 of flight 170429a

BWD 20170429/09-116H = 24/13 UTC



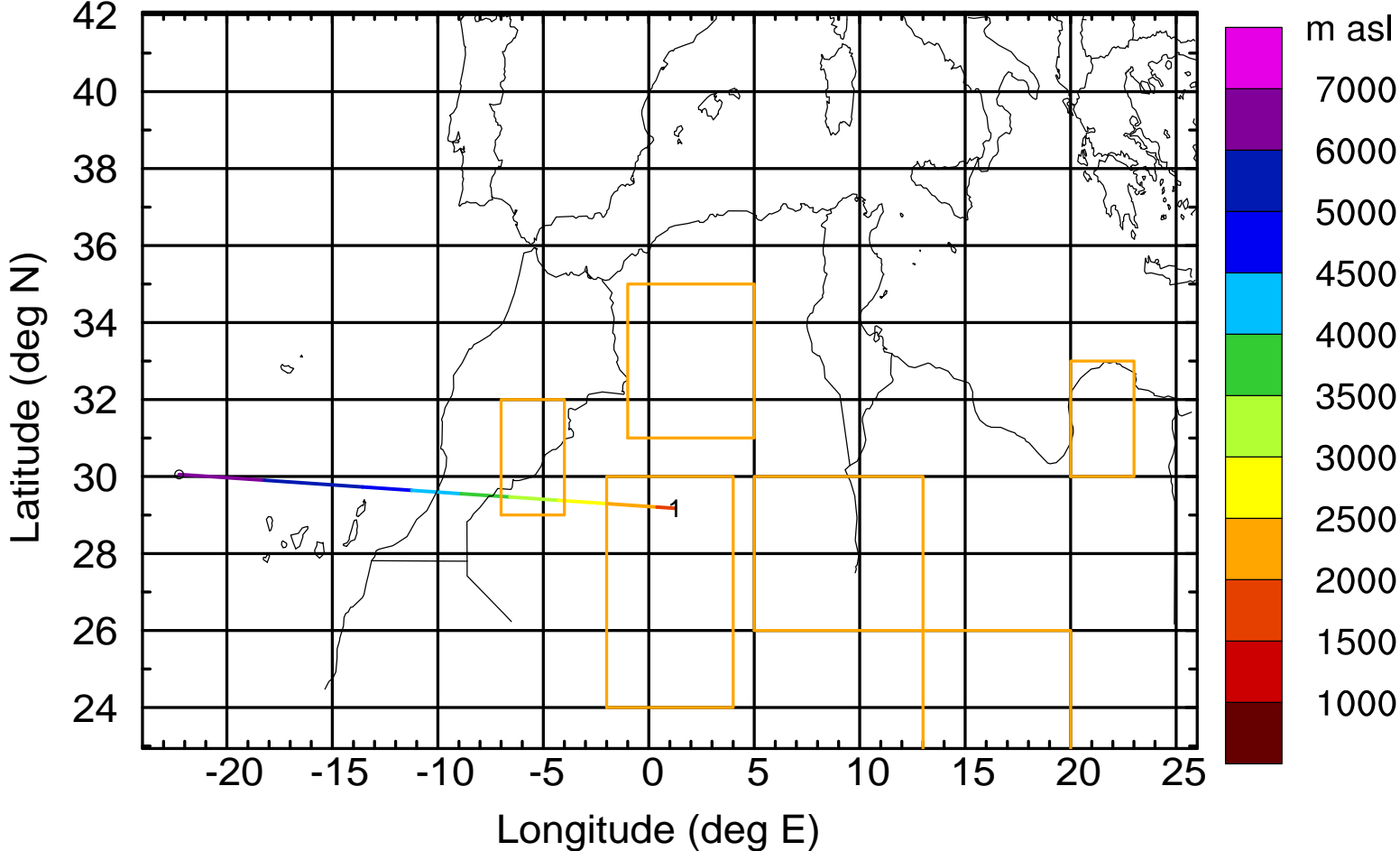
Level #13 of flight 170429a

BWD 20170429/09-117H = 24/12 UTC



Level #13 of flight 170429a

BWD 20170429/09-118H = 24/11 UTC



Level #13 of flight 170429a

BWD 20170429/09-119H = 24/10 UTC

