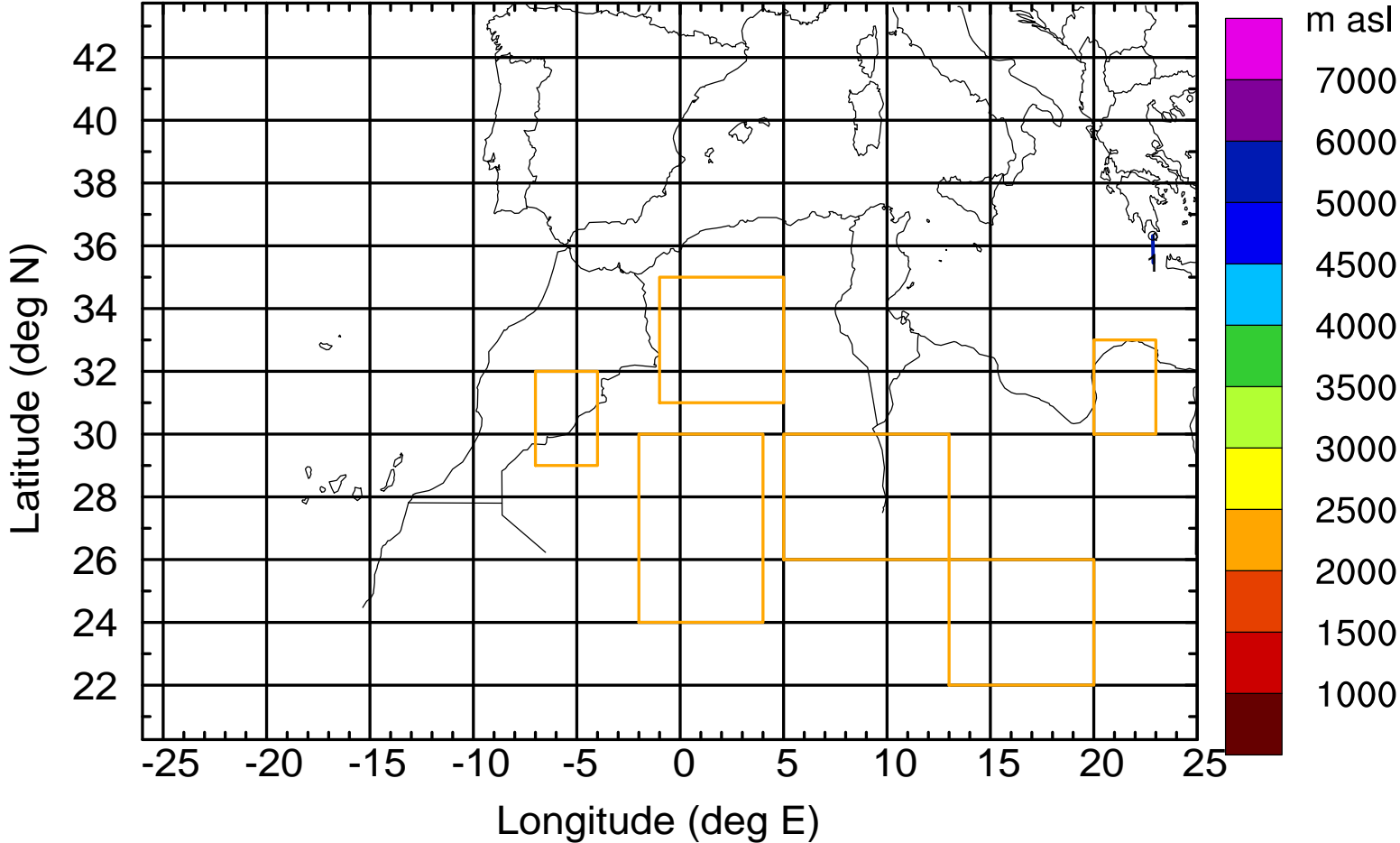






Level #11 of flight 170429a

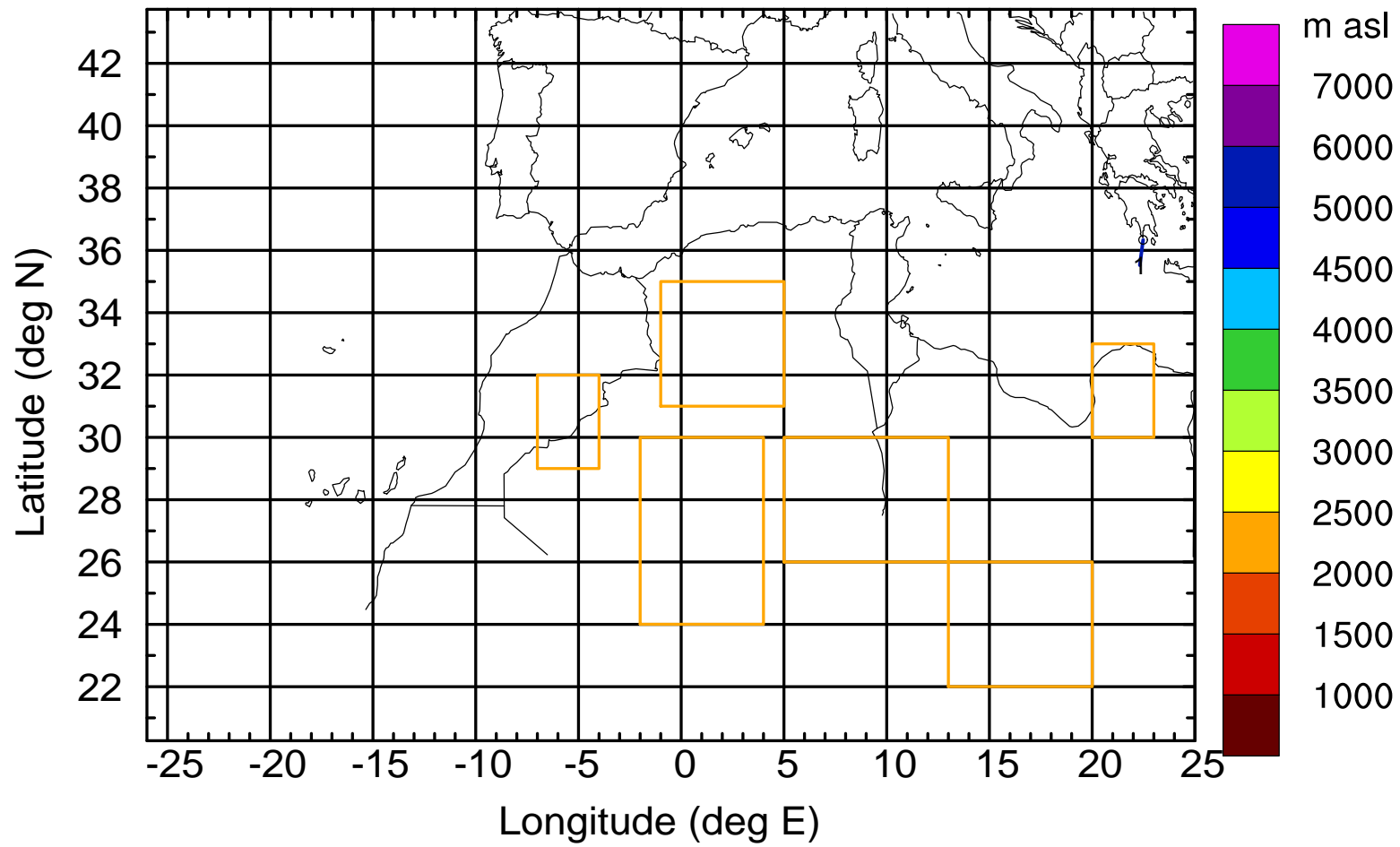
BWD 20170429/08 -02H = 29/06 UTC





Level #11 of flight 170429a

BWD 20170429/08 -04H = 29/04 UTC







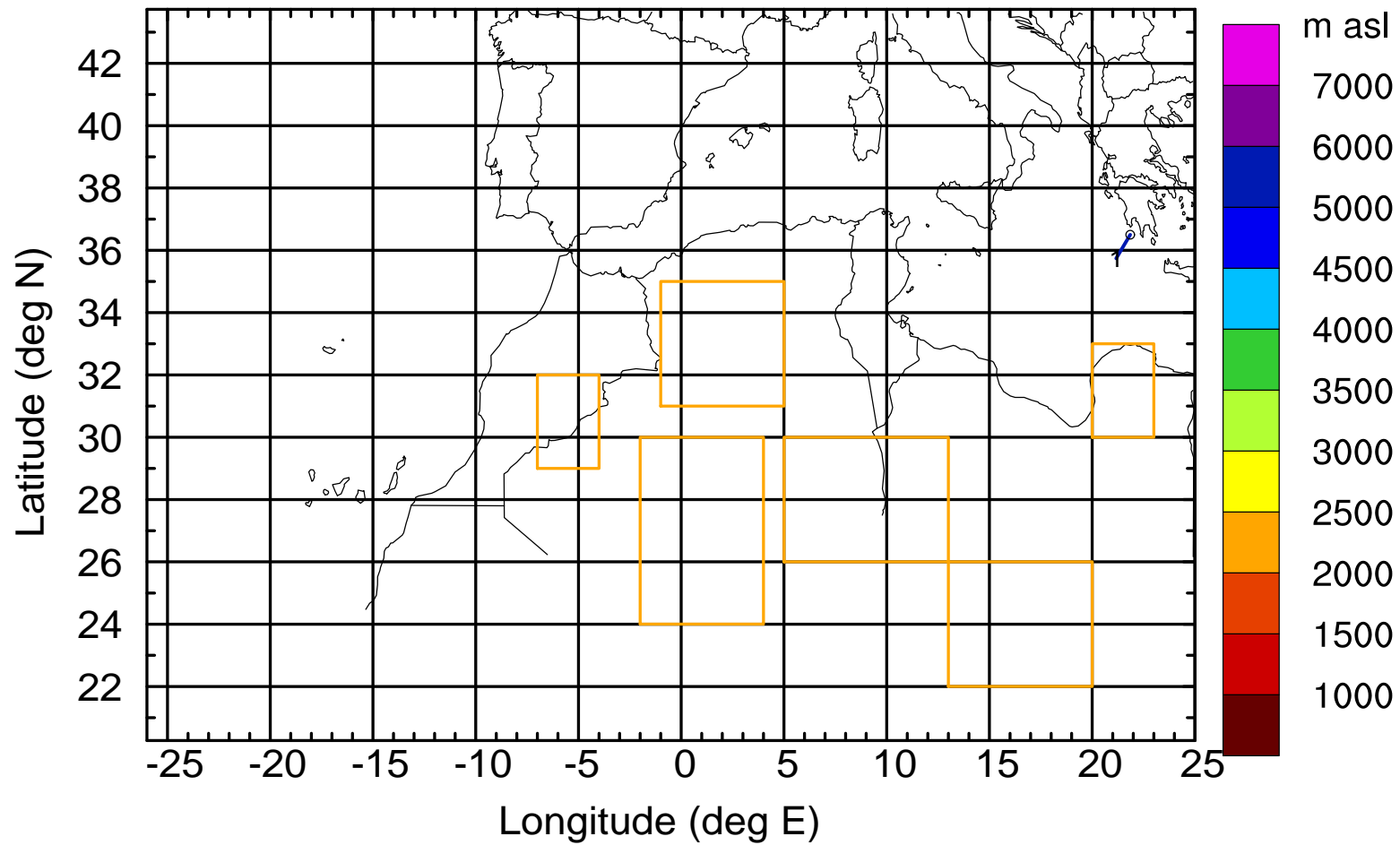






Level #11 of flight 170429a

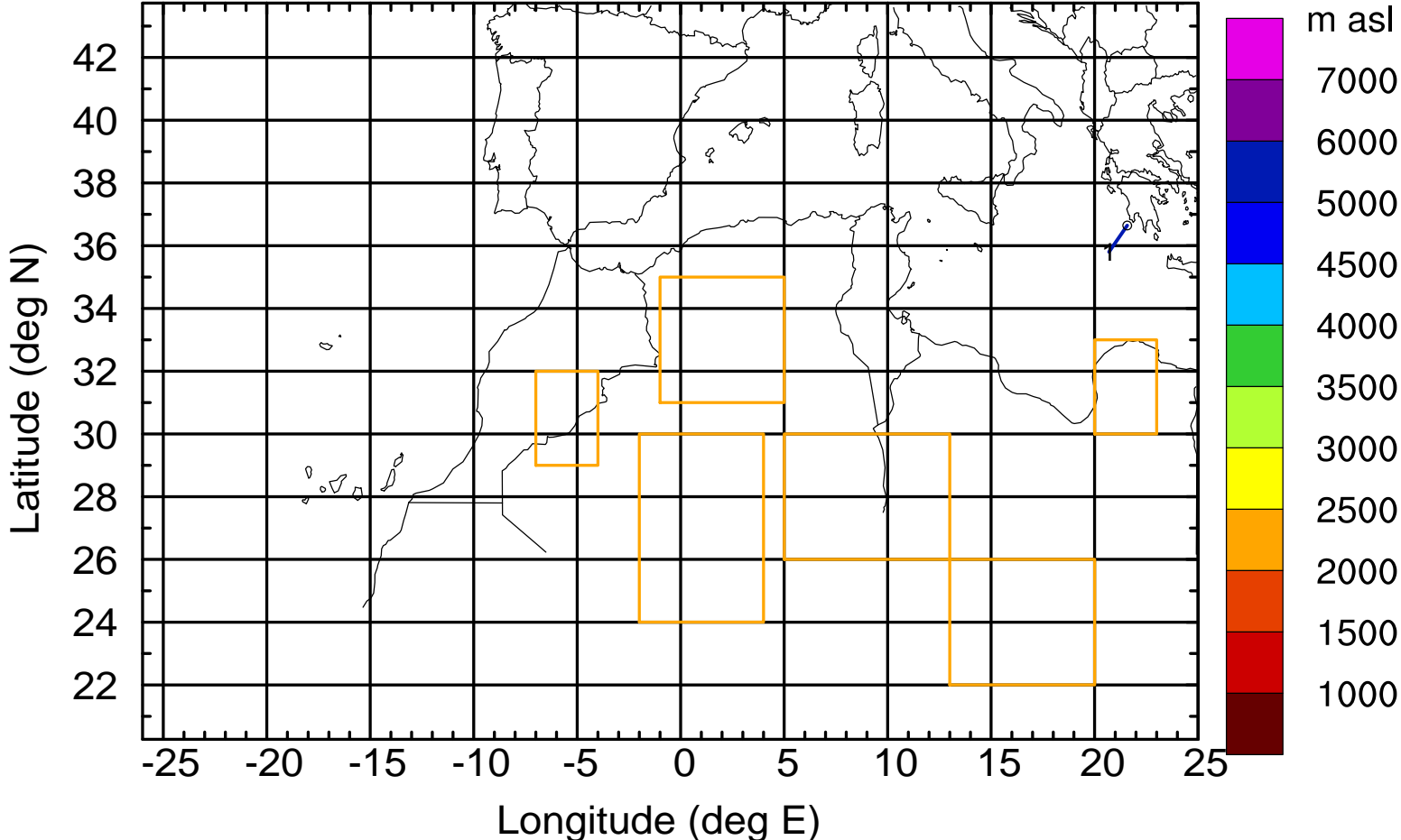
BWD 20170429/08 -09H = 28/23 UTC





Level #11 of flight 170429a

BWD 20170429/08 -11H = 28/21 UTC



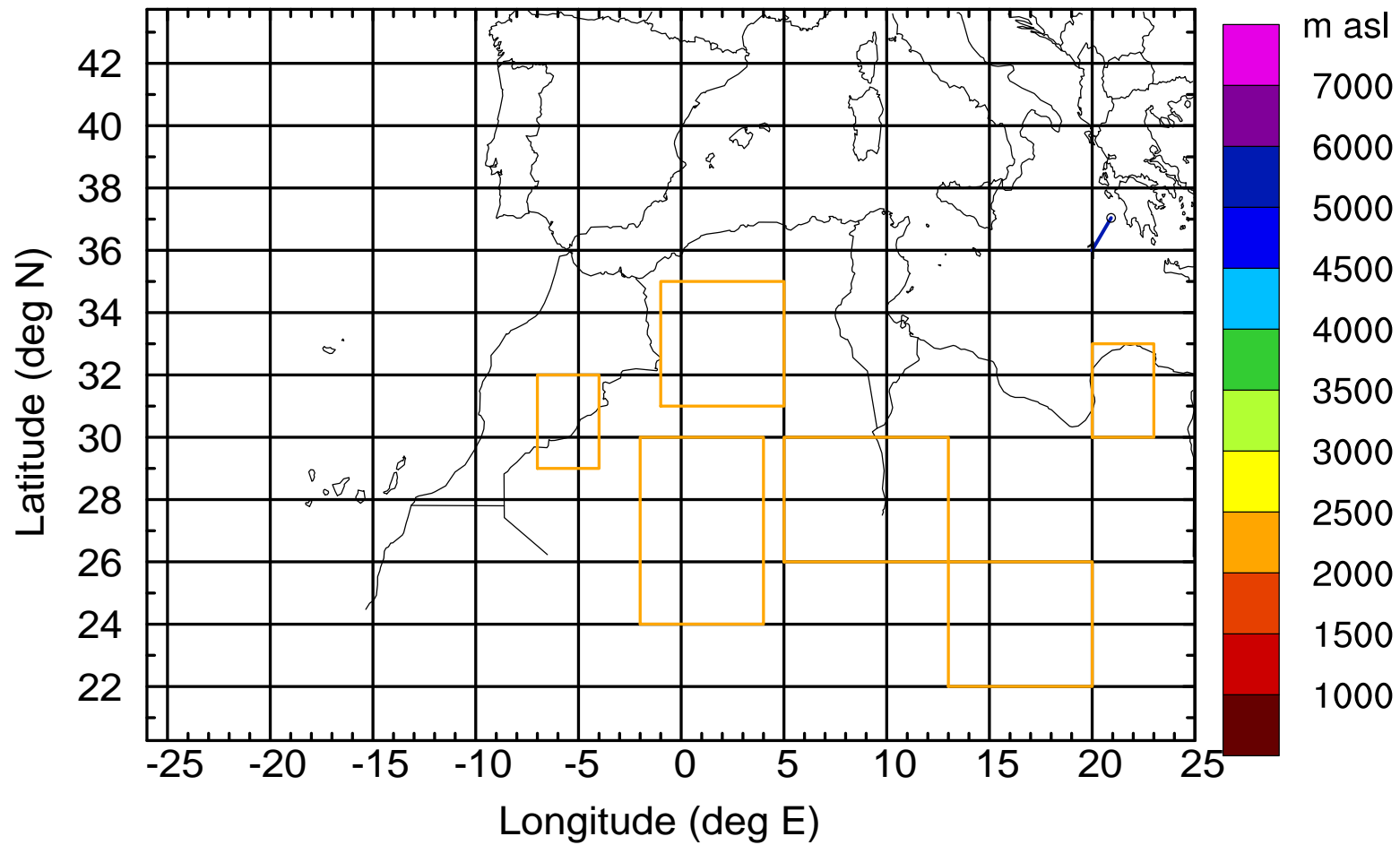






Level #11 of flight 170429a

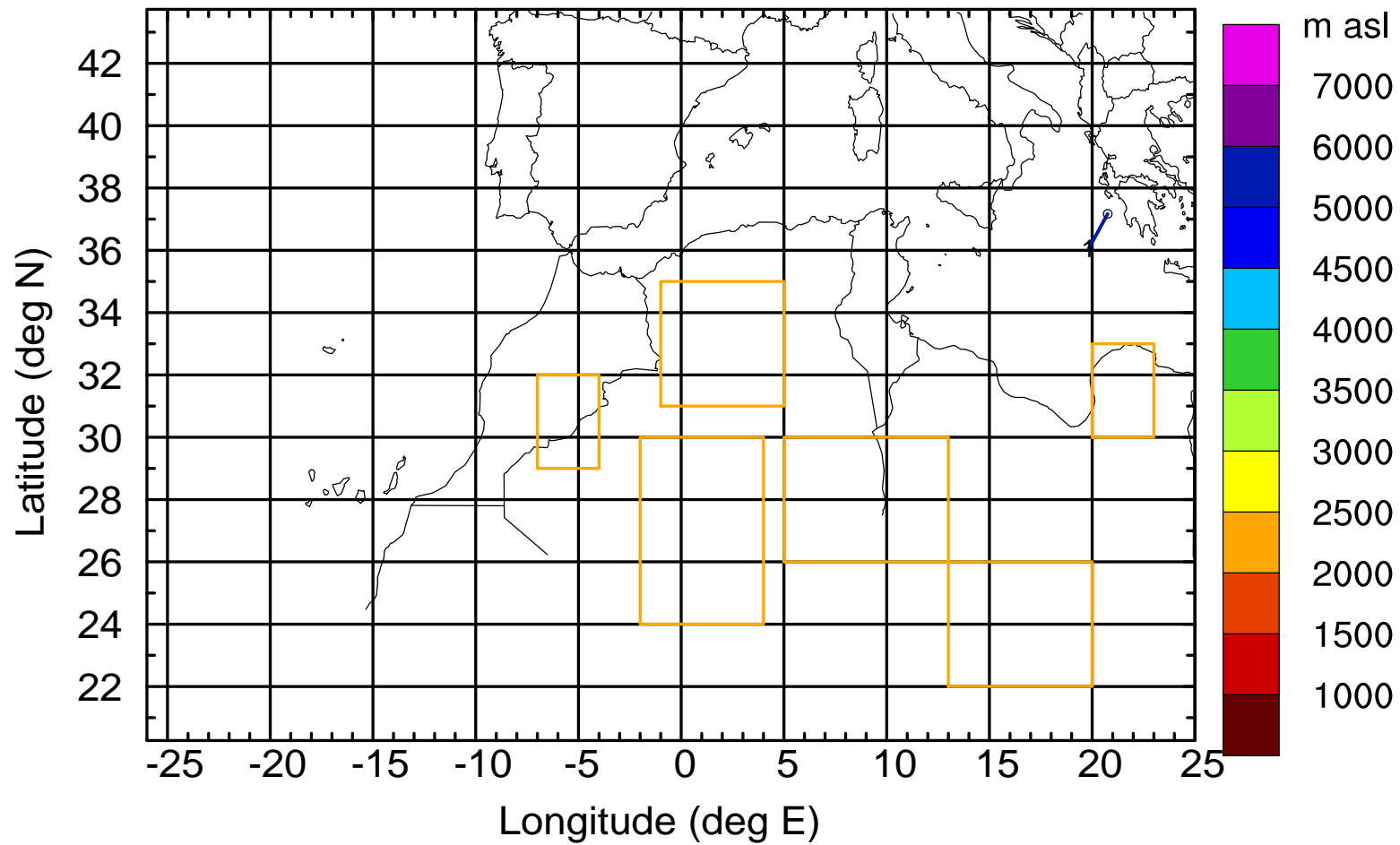
BWD 20170429/08 -15H = 28/17 UTC





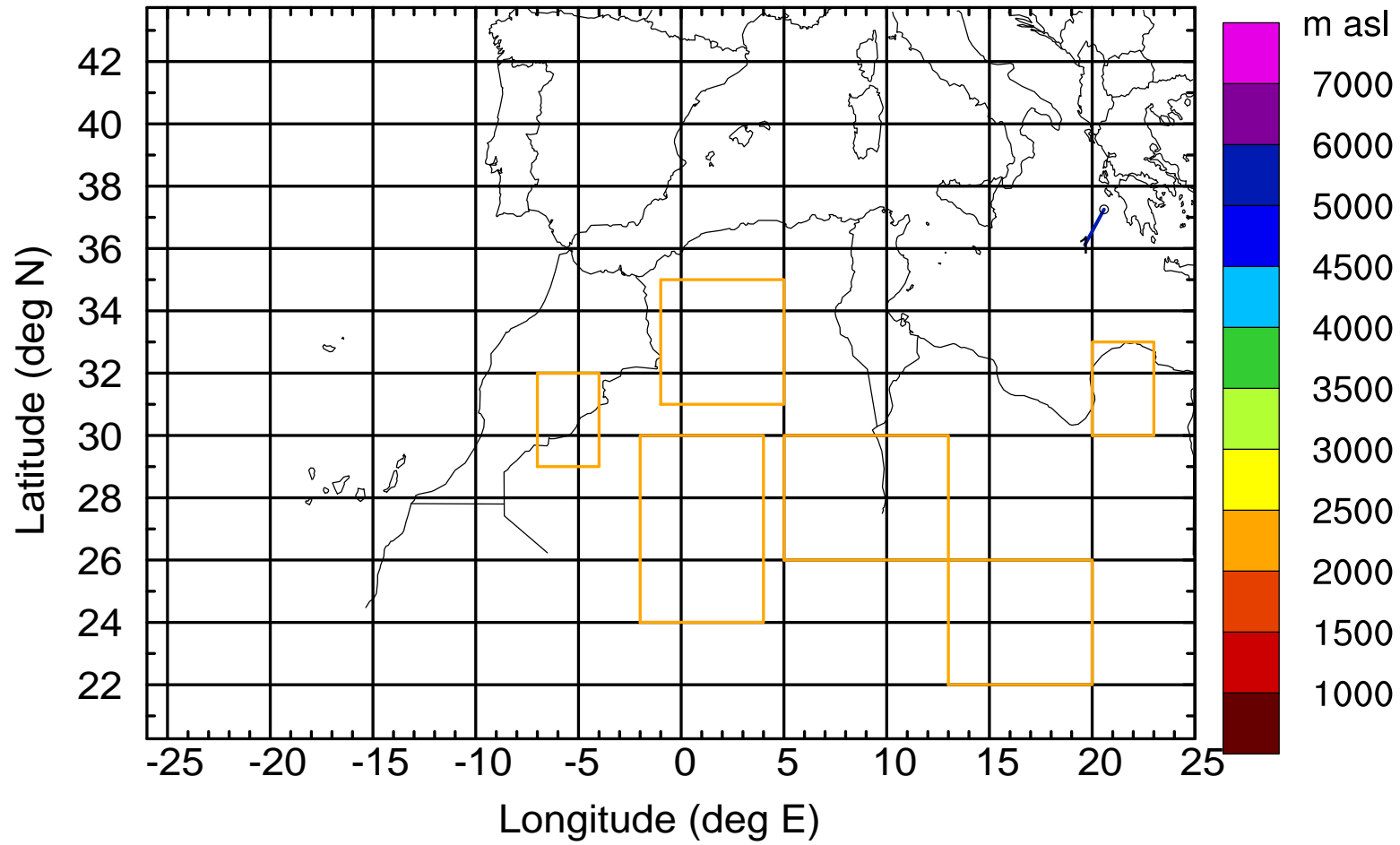
Level #11 of flight 170429a

BWD 20170429/08 -16H = 28/16 UTC



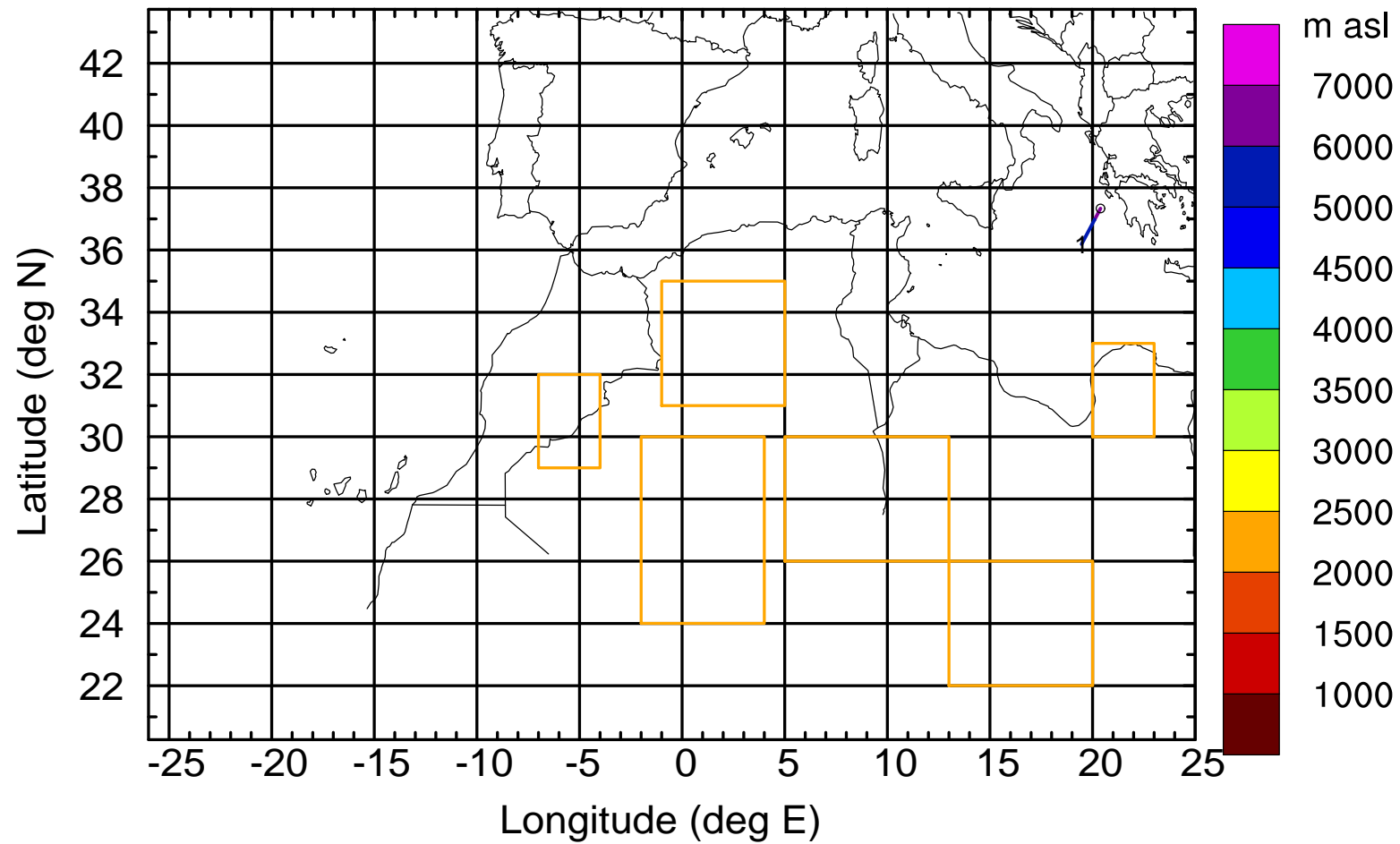
Level #11 of flight 170429a

BWD 20170429/08 -17H = 28/15 UTC



Level #11 of flight 170429a

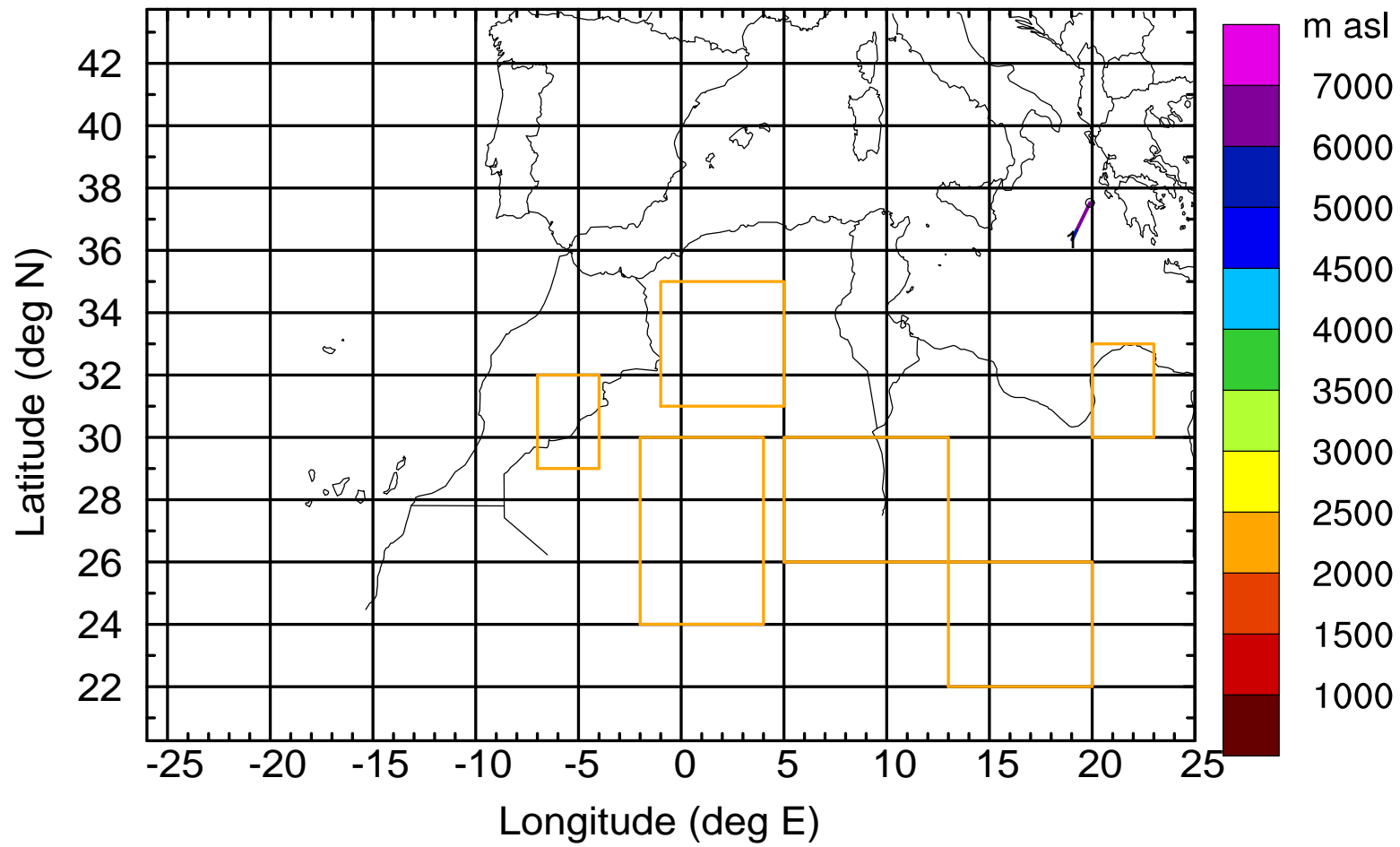
BWD 20170429/08 -18H = 28/14 UTC





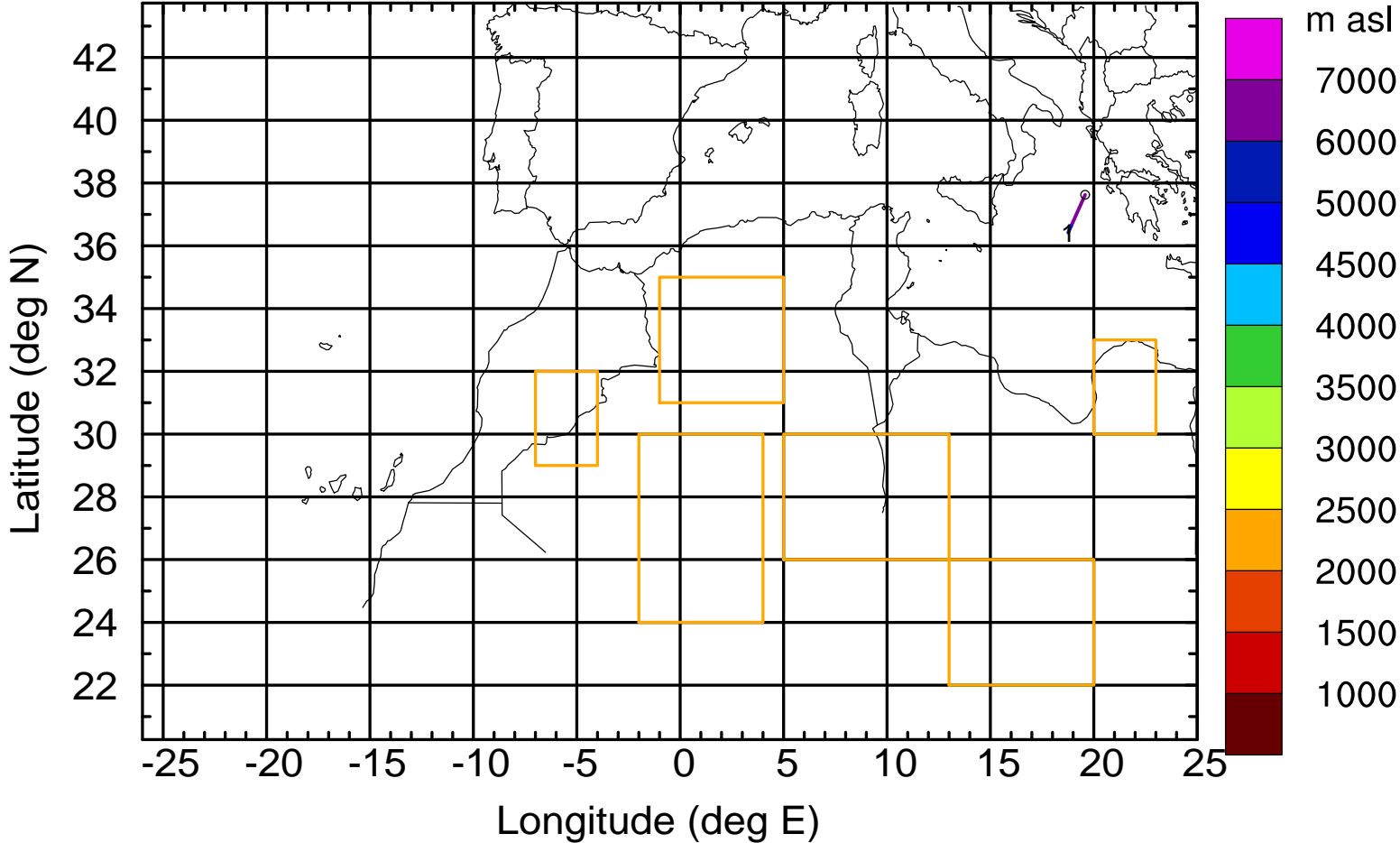
Level #11 of flight 170429a

BWD 20170429/08 -20H = 28/12 UTC



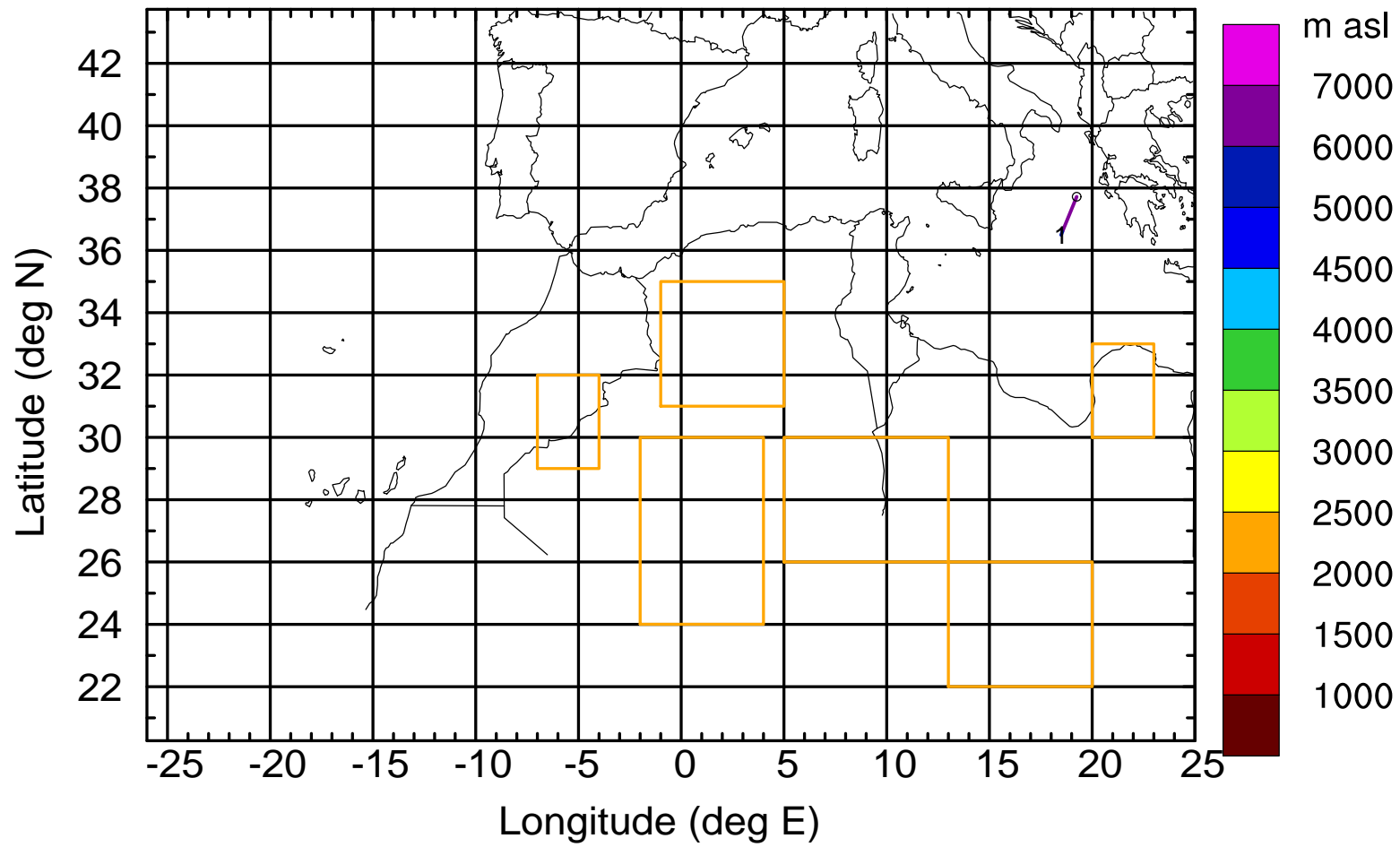
Level #11 of flight 170429a

BWD 20170429/08 -21H = 28/11 UTC



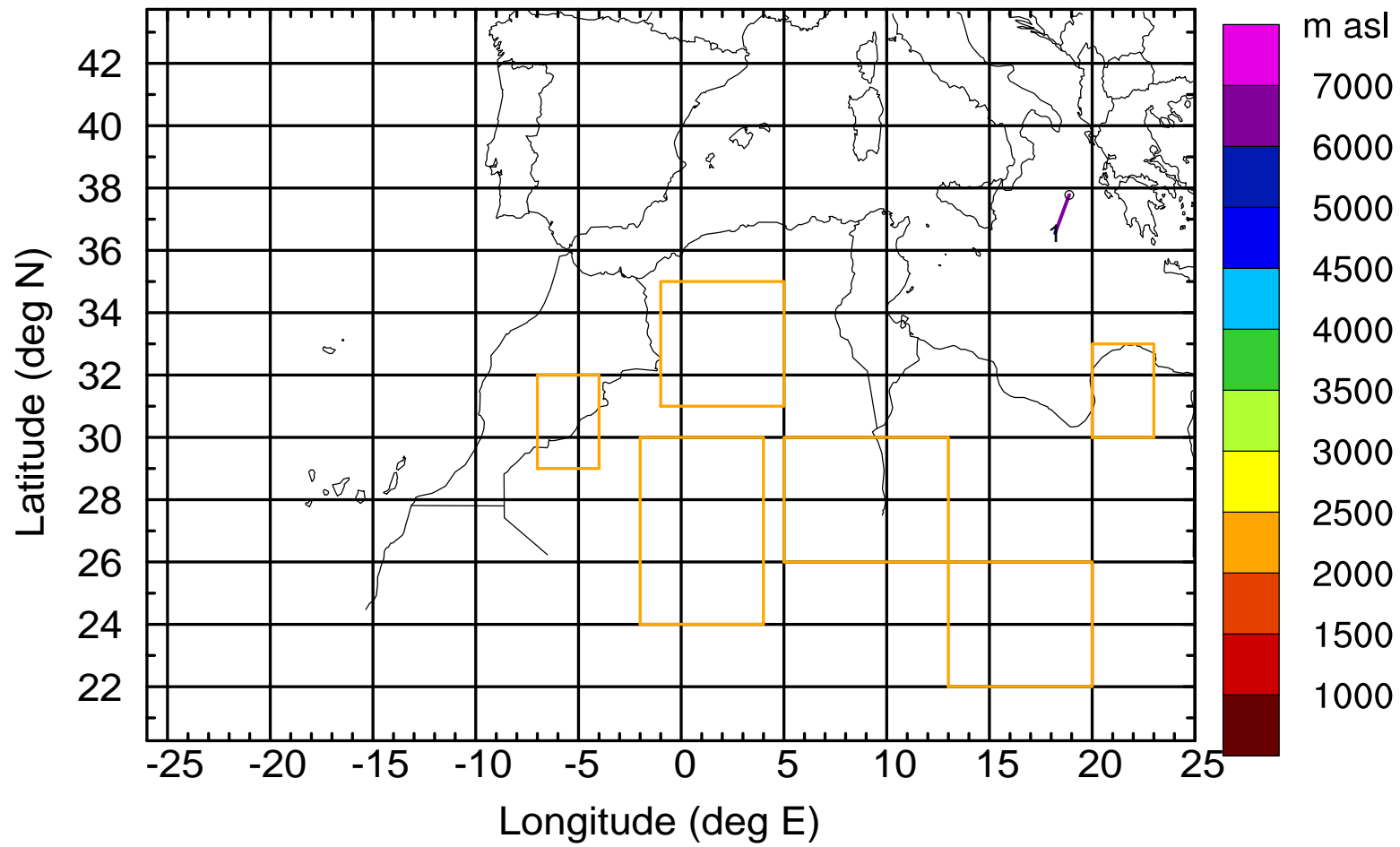
Level #11 of flight 170429a

BWD 20170429/08 -22H = 28/10 UTC



Level #11 of flight 170429a

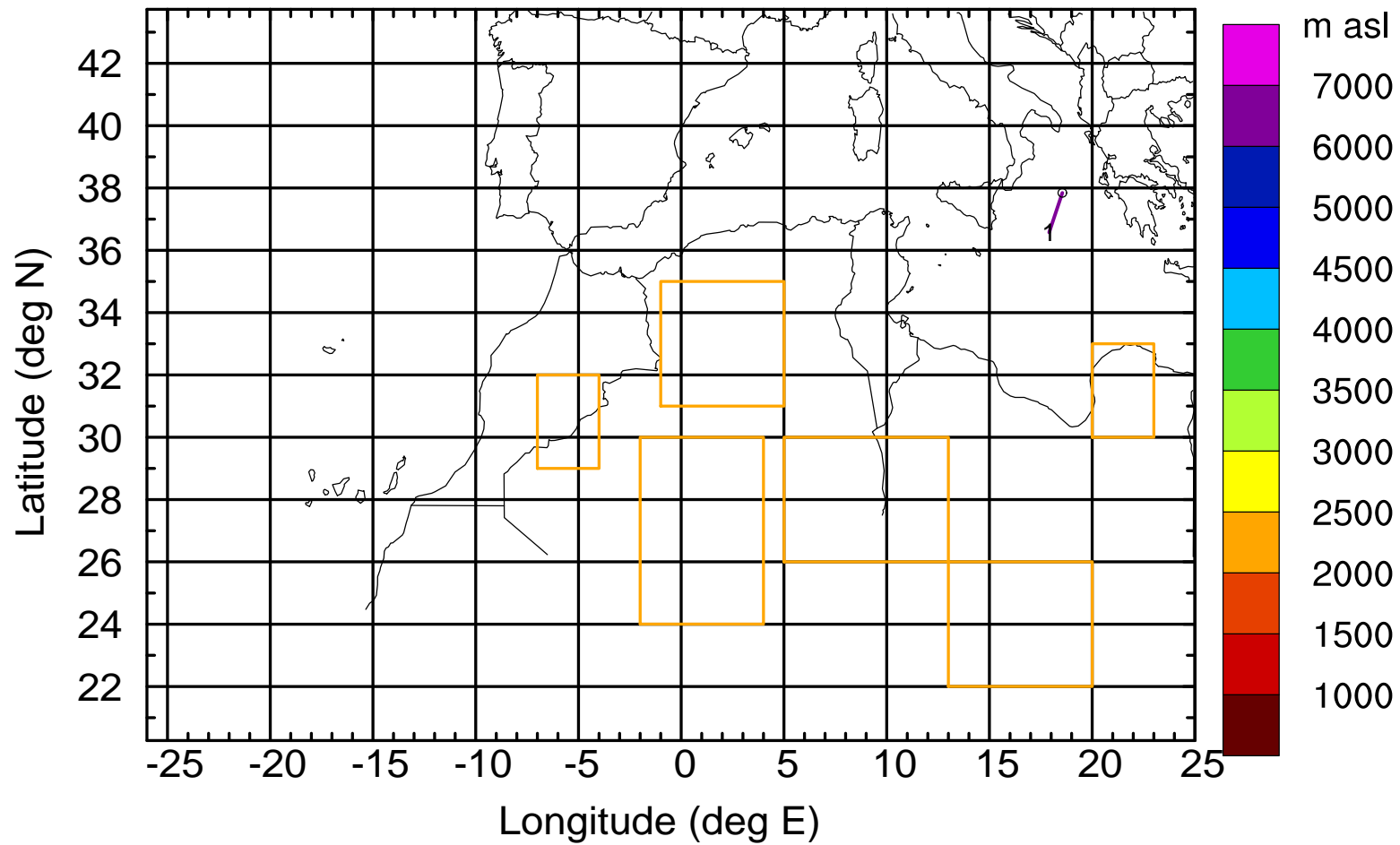
BWD 20170429/08 -23H = 28/09 UTC





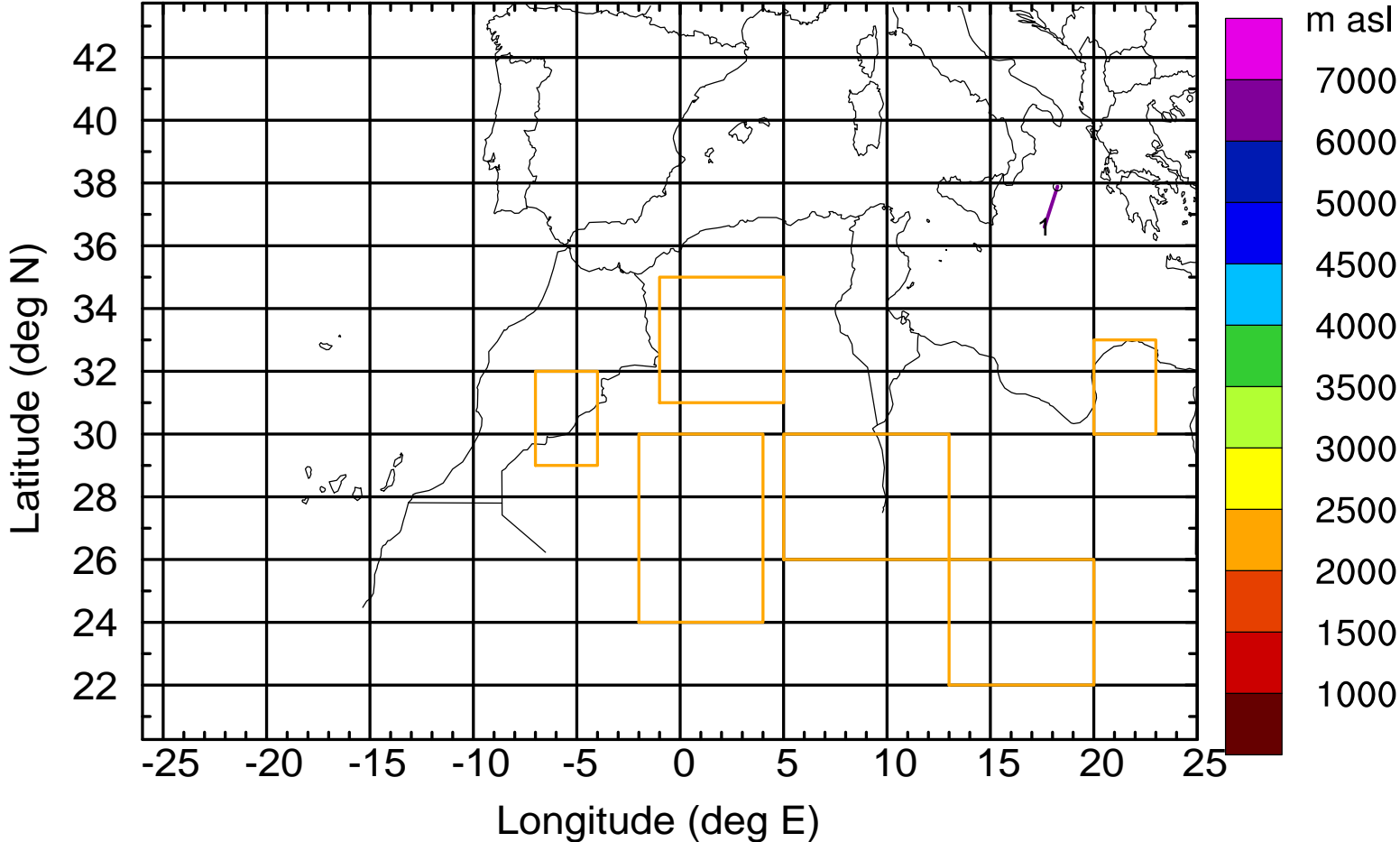
Level #11 of flight 170429a

BWD 20170429/08 -24H = 28/08 UTC



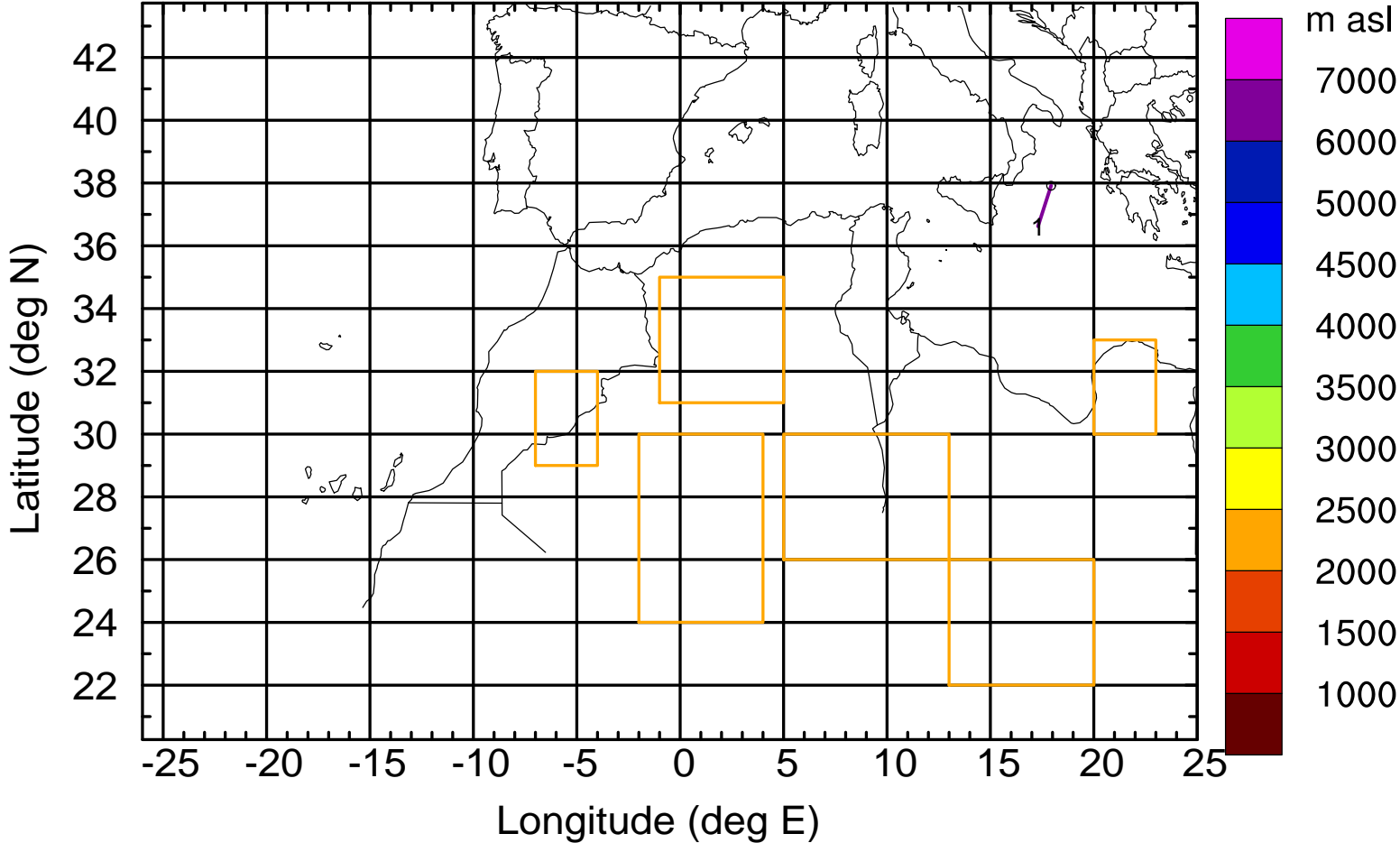
Level #11 of flight 170429a

BWD 20170429/08 -25H = 28/07 UTC



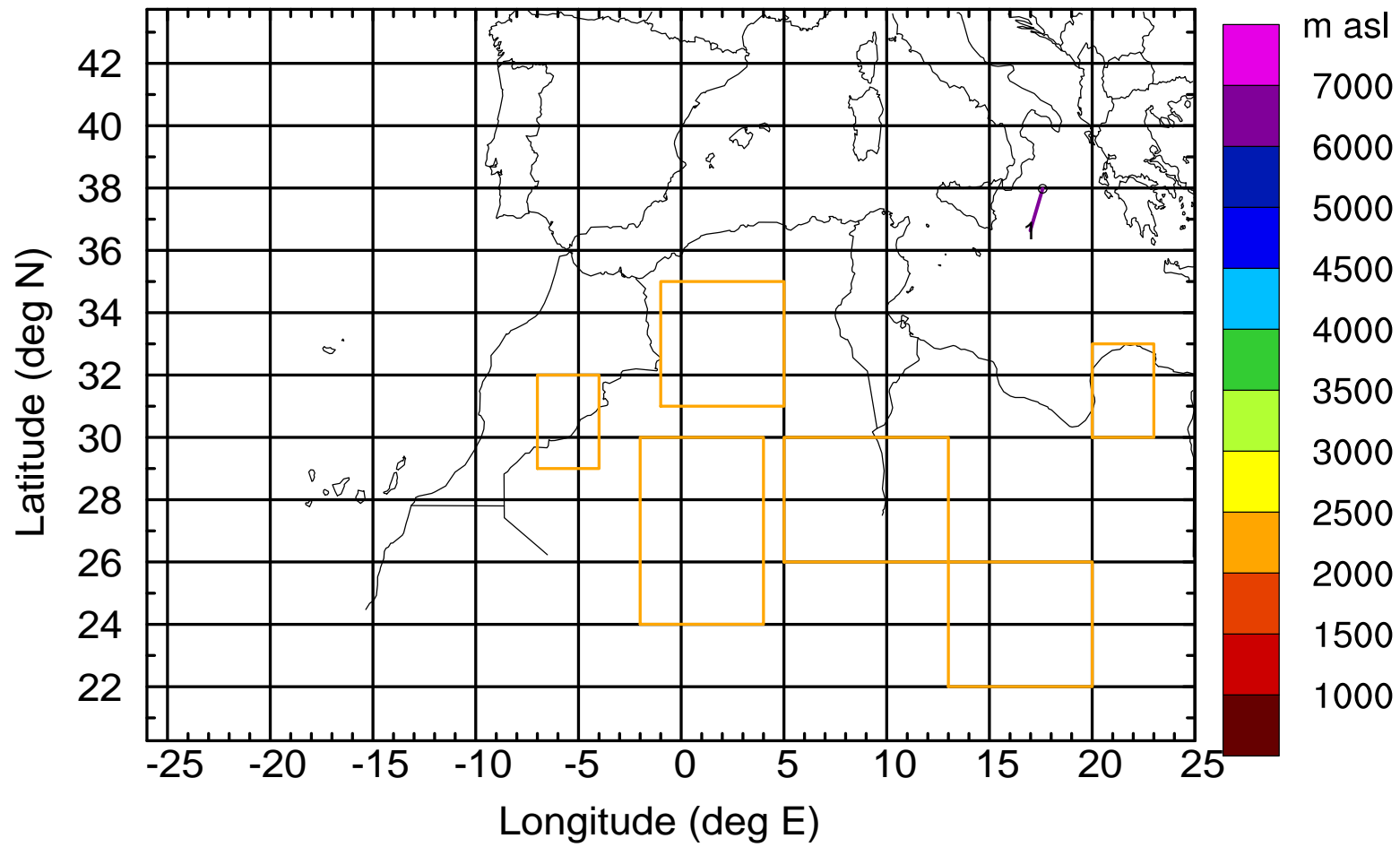
Level #11 of flight 170429a

BWD 20170429/08 -26H = 28/06 UTC



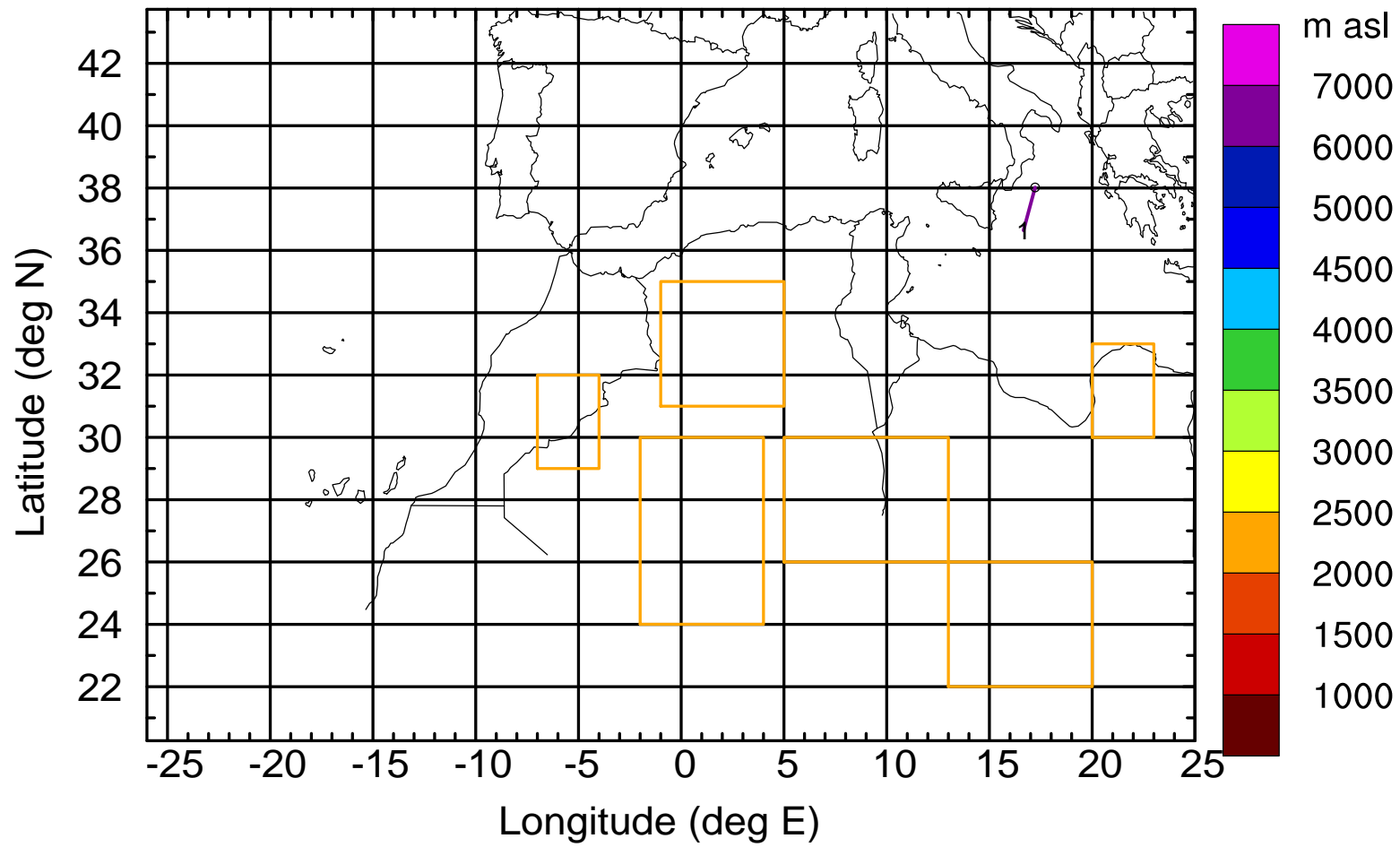
Level #11 of flight 170429a

BWD 20170429/08 -27H = 28/05 UTC



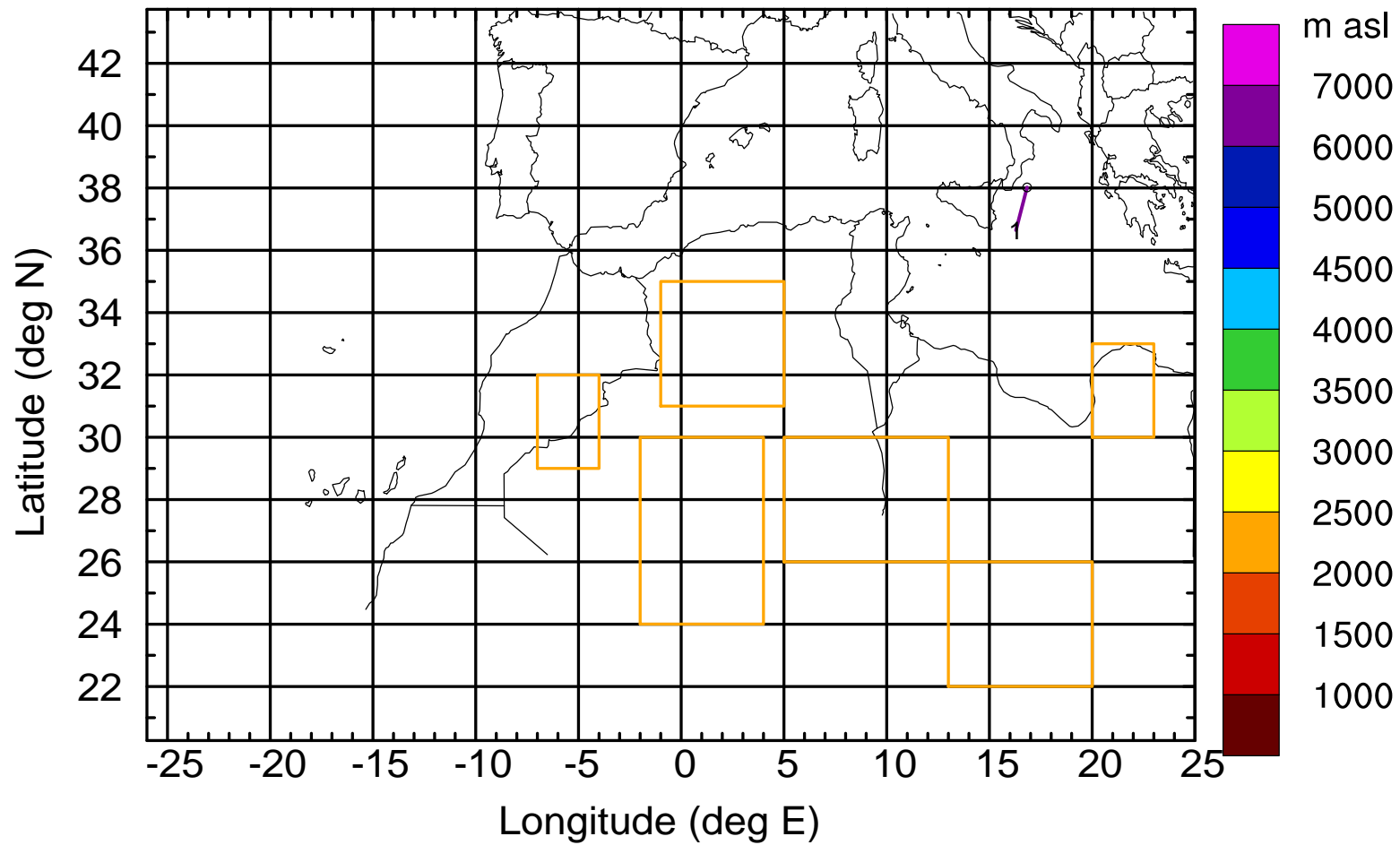
Level #11 of flight 170429a

BWD 20170429/08 -28H = 28/04 UTC



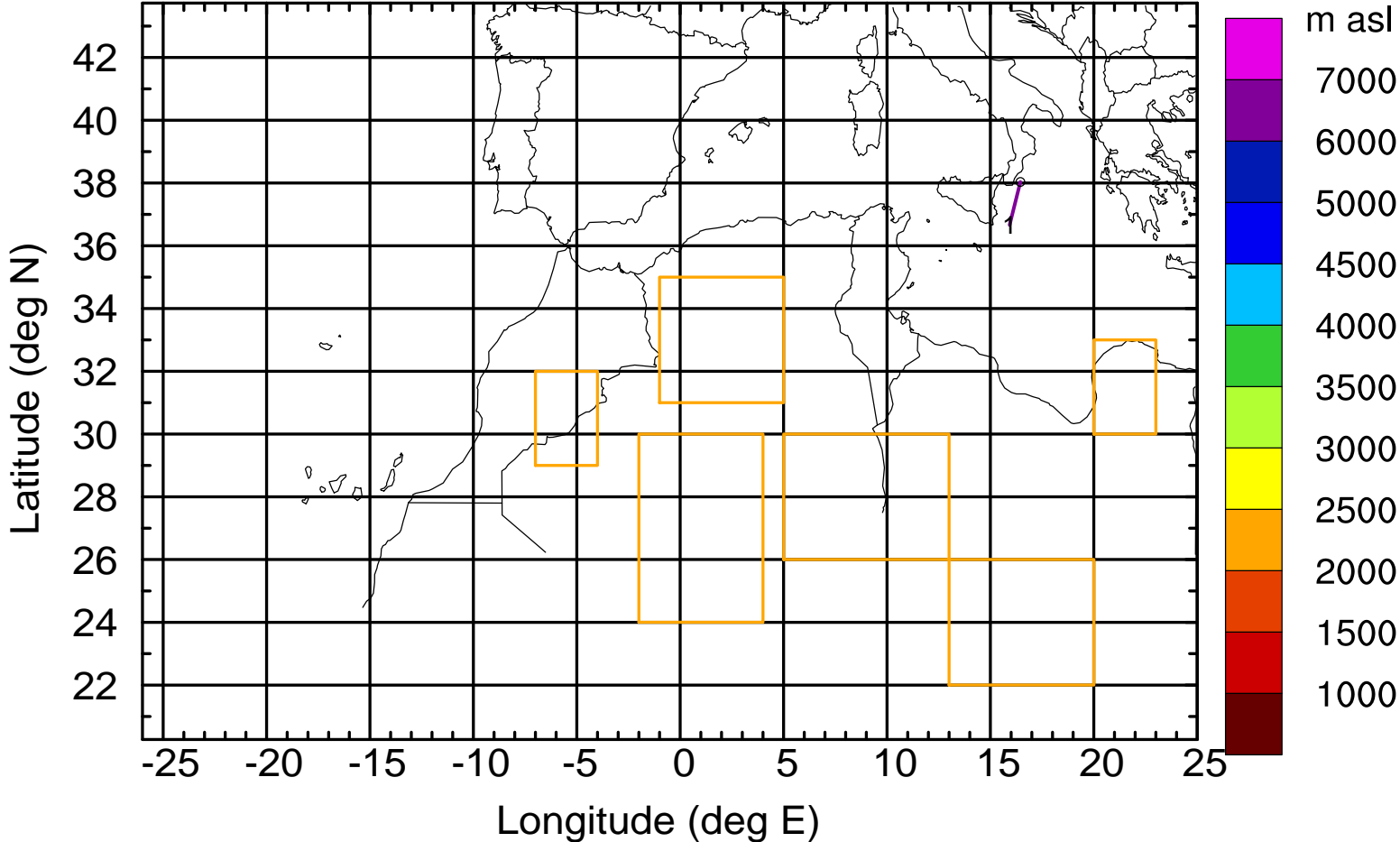
Level #11 of flight 170429a

BWD 20170429/08 -29H = 28/03 UTC



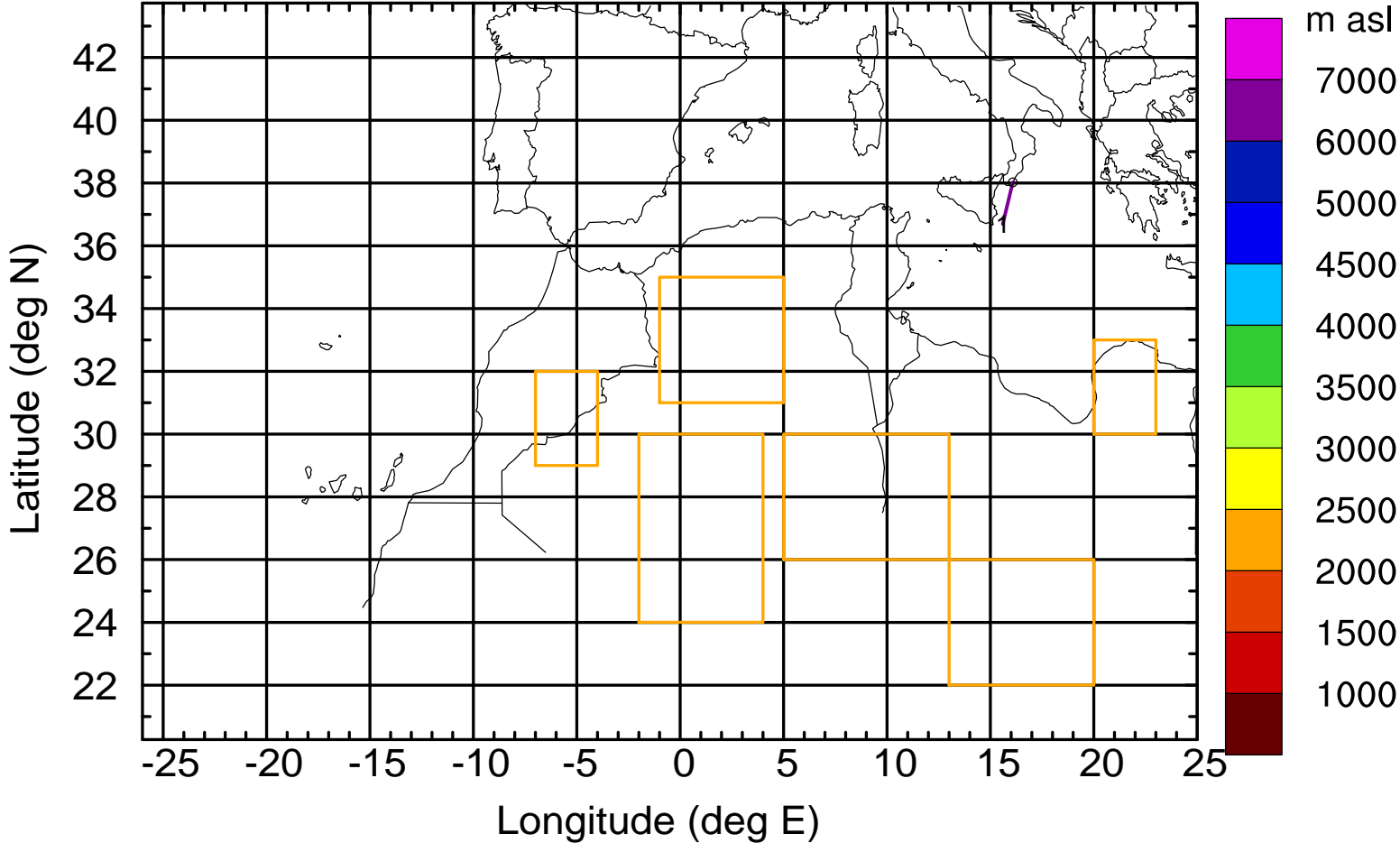
Level #11 of flight 170429a

BWD 20170429/08 -30H = 28/02 UTC



Level #11 of flight 170429a

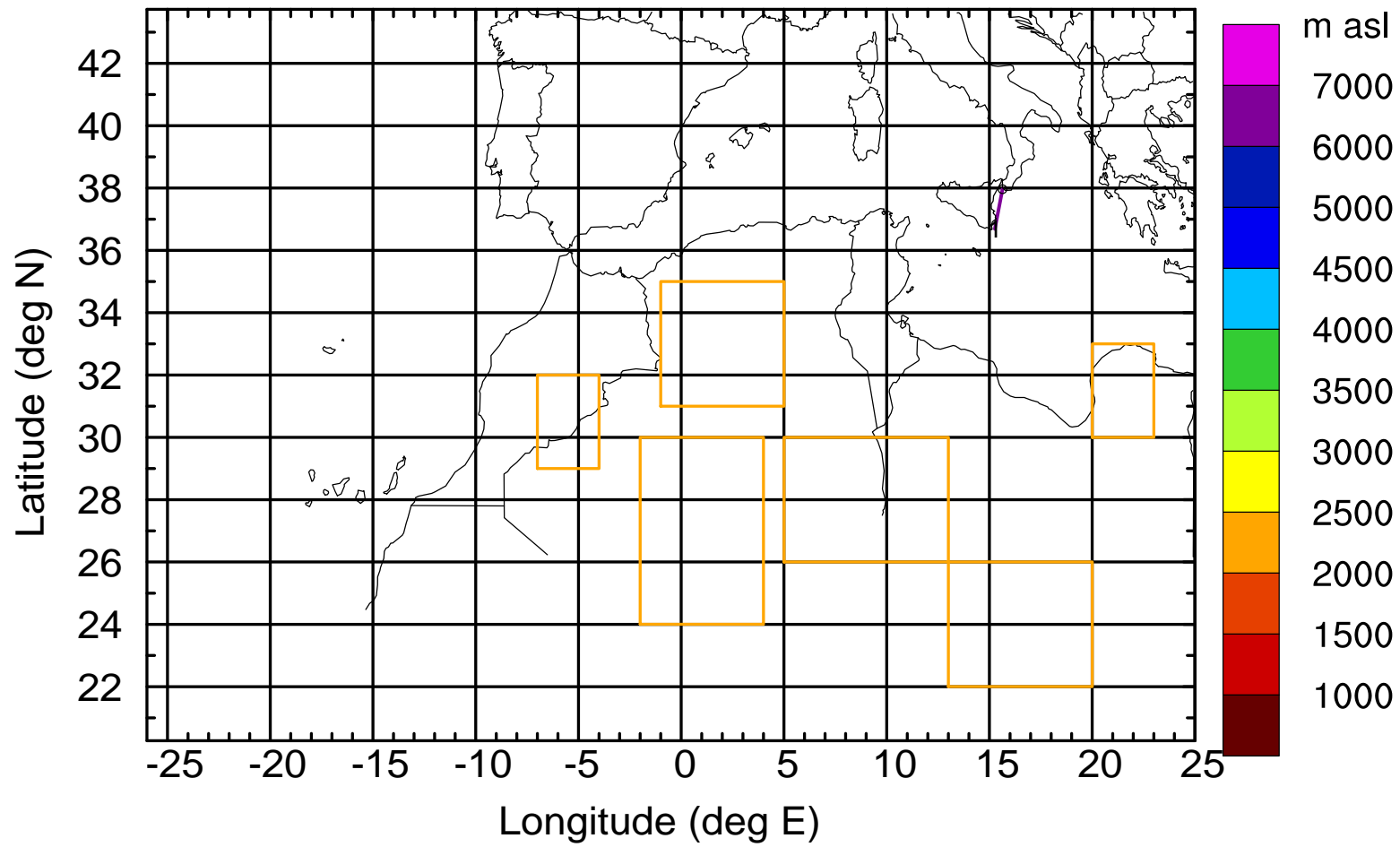
BWD 20170429/08 -31H = 28/01 UTC





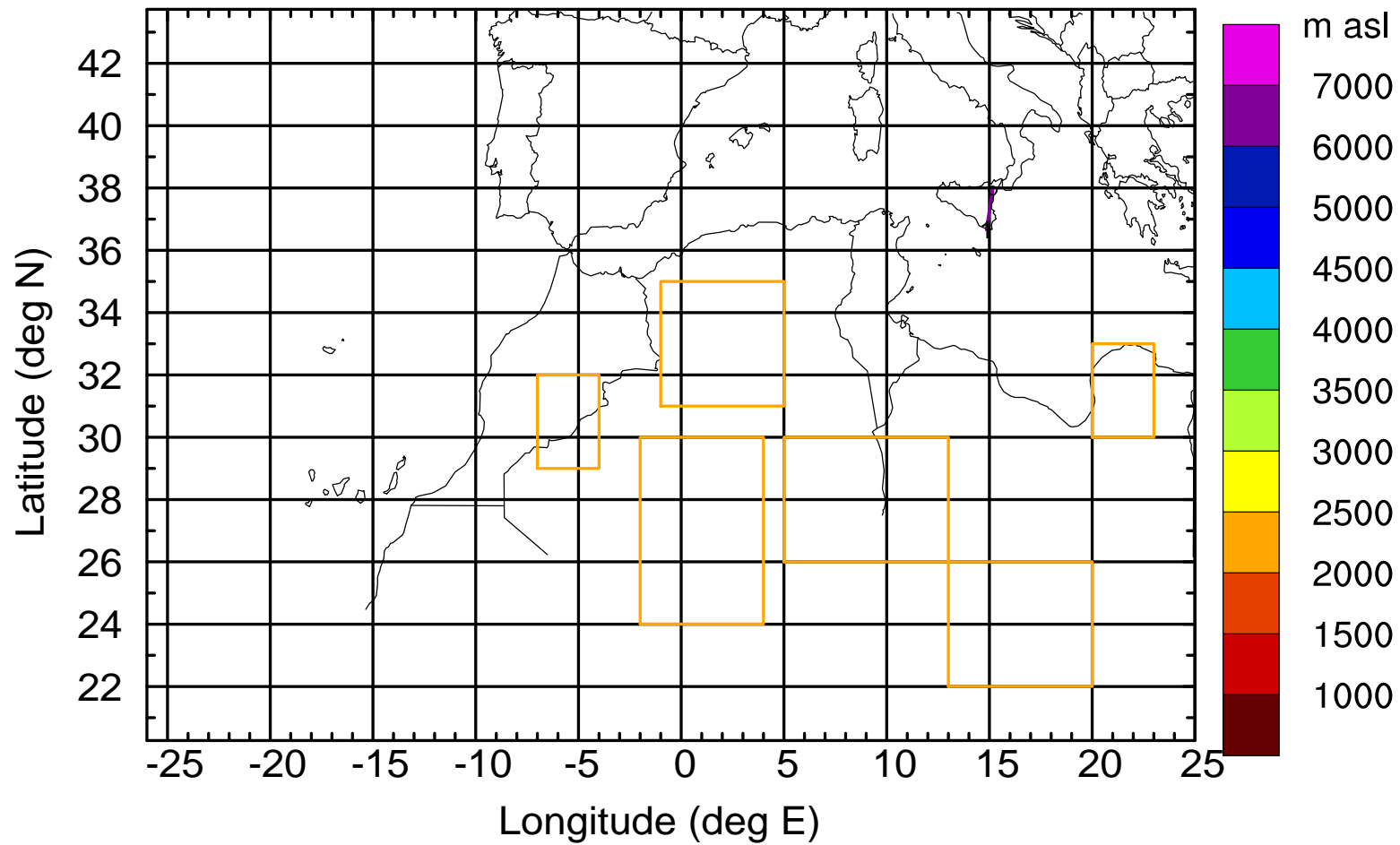
Level #11 of flight 170429a

BWD 20170429/08 -32H = 28/00 UTC



Level #11 of flight 170429a

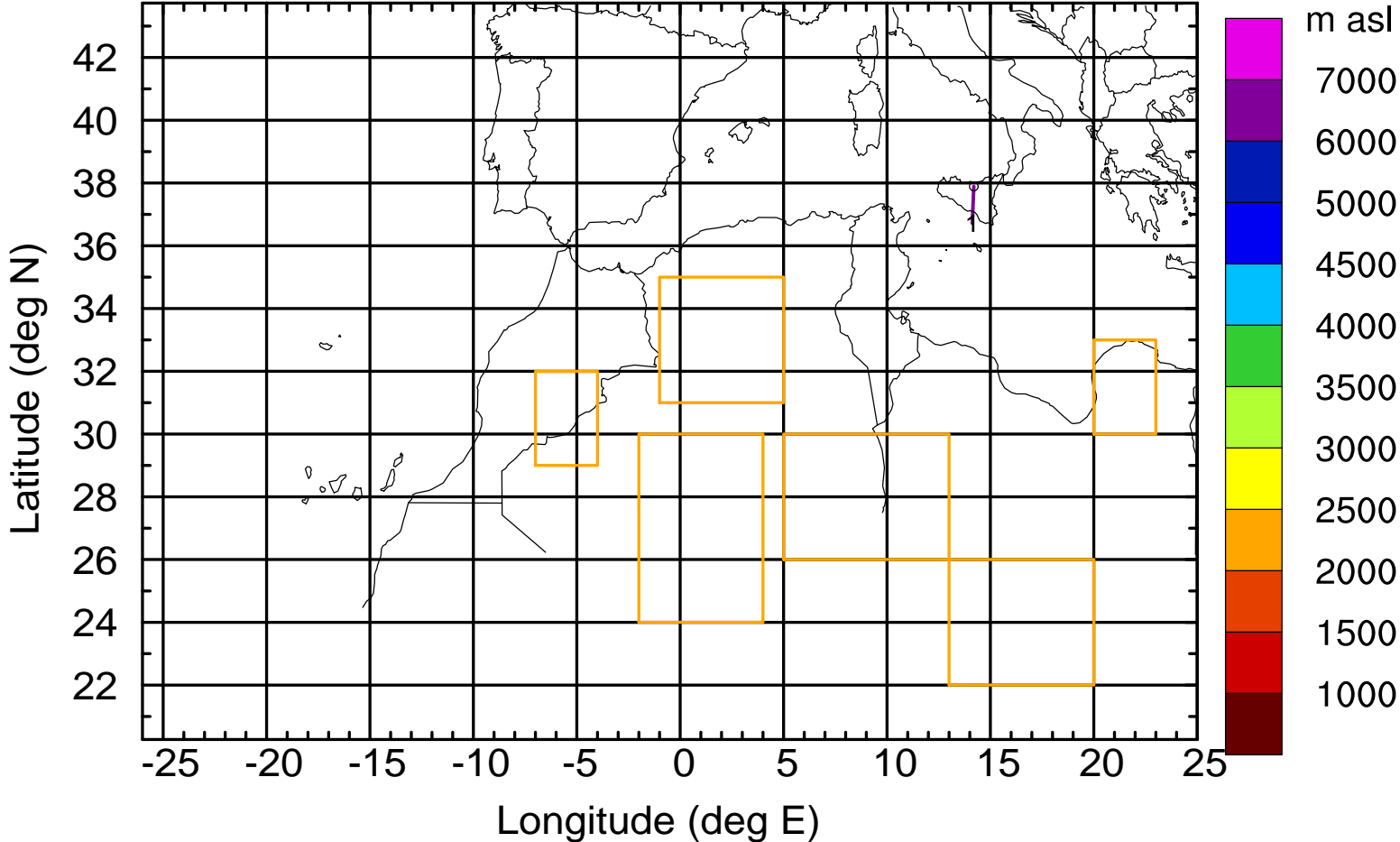
BWD 20170429/08 -33H = 27/23 UTC





Level #11 of flight 170429a

BWD 20170429/08 -35H = 27/21 UTC

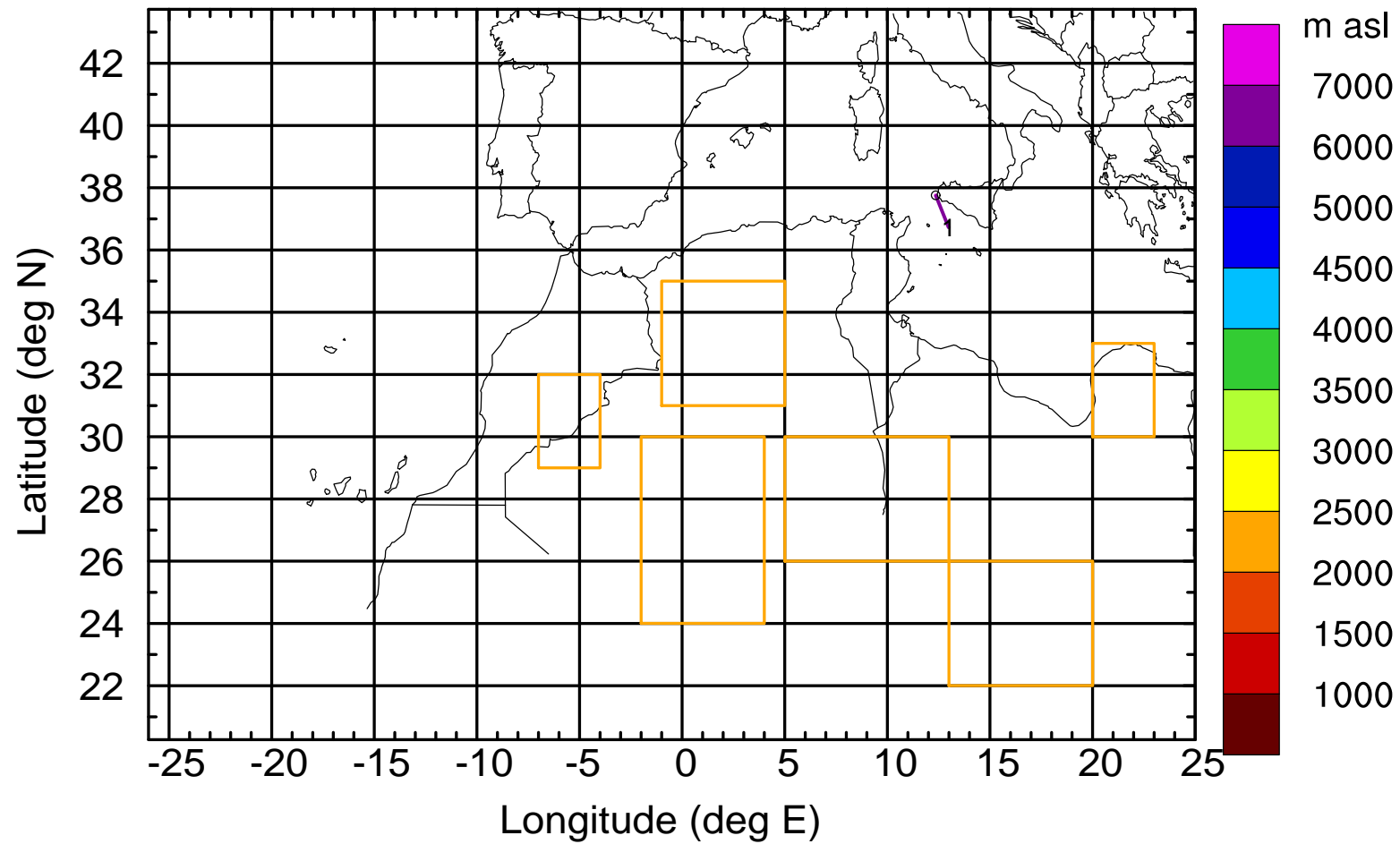






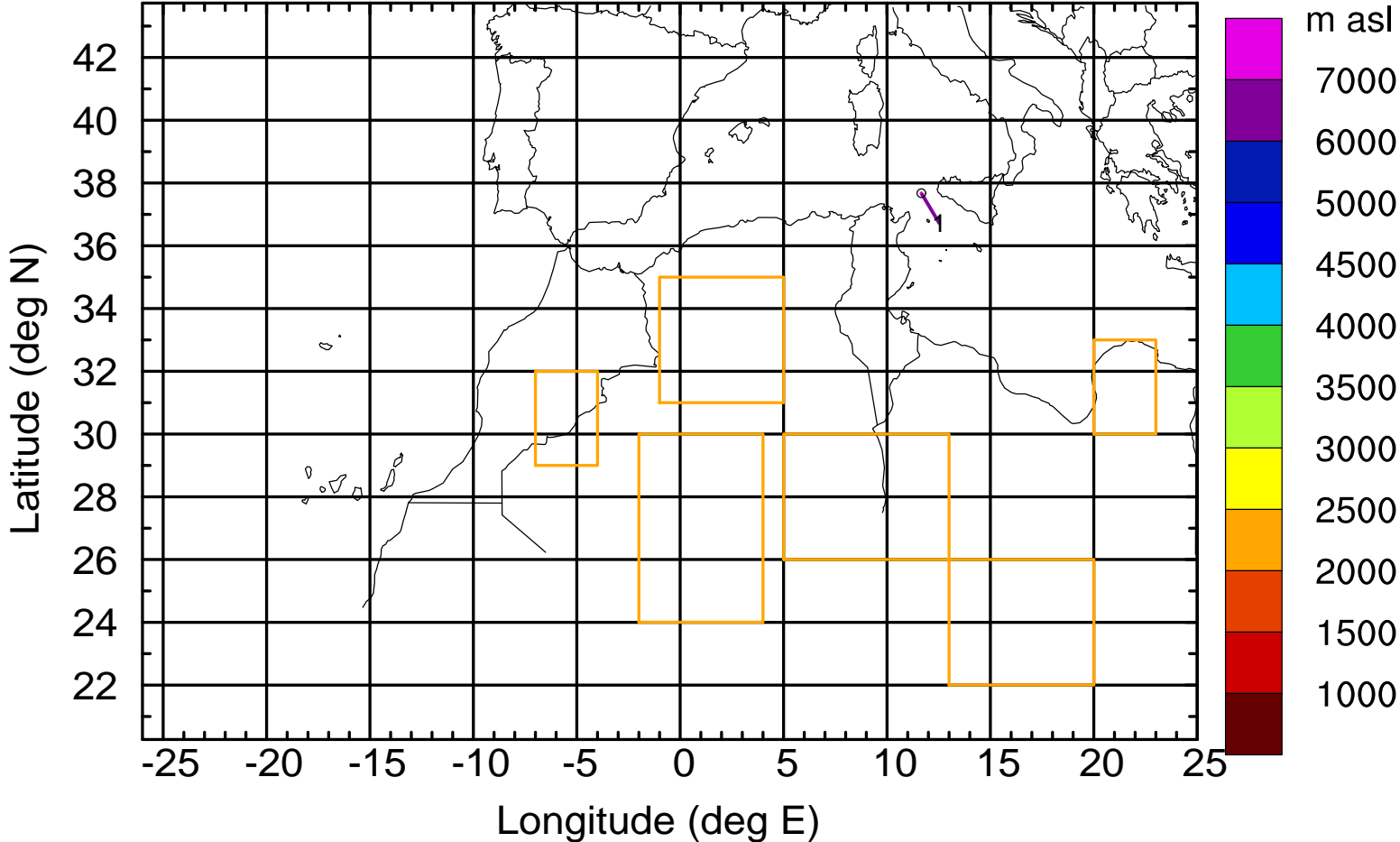
Level #11 of flight 170429a

BWD 20170429/08 -38H = 27/18 UTC



Level #11 of flight 170429a

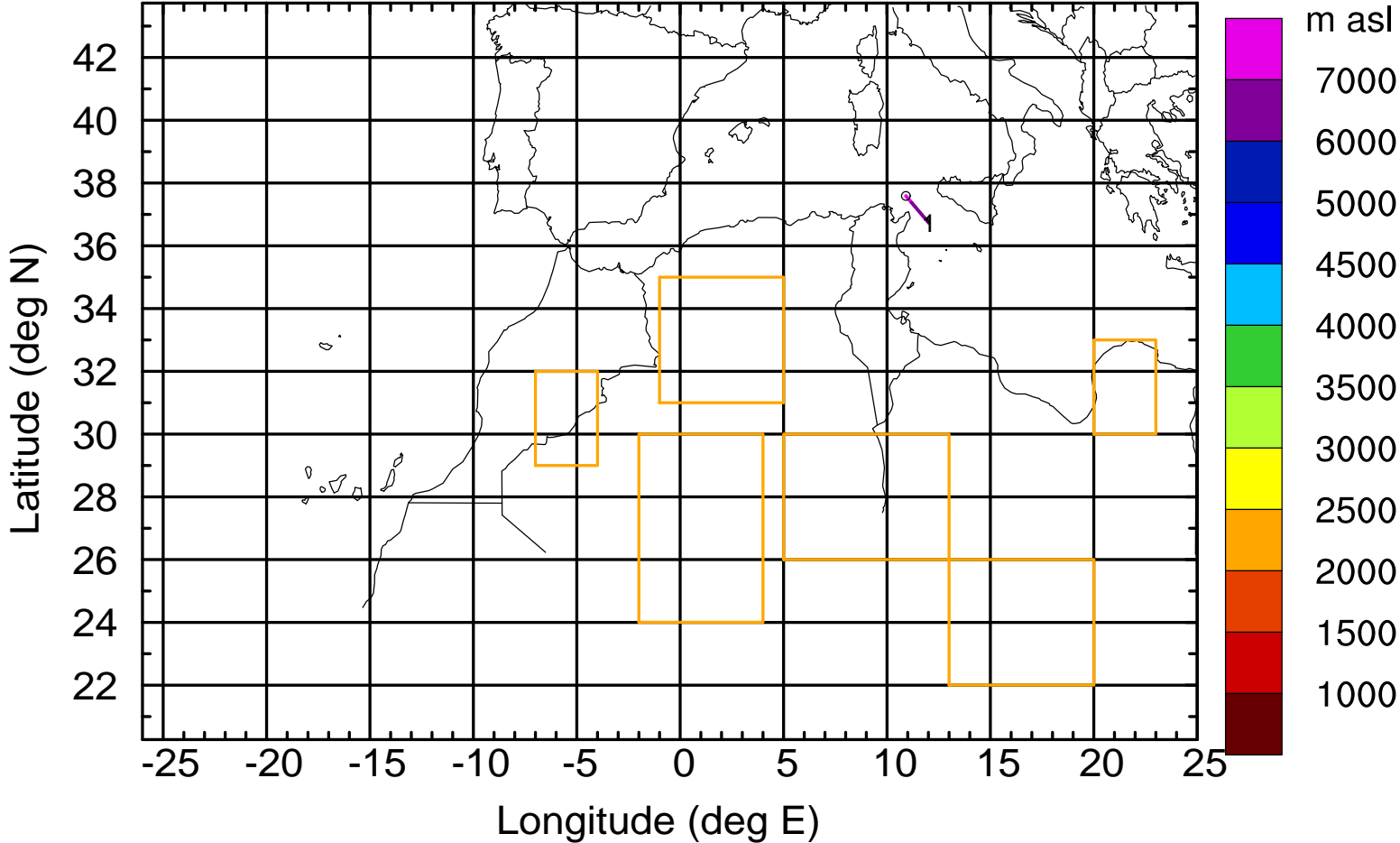
BWD 20170429/08 -39H = 27/17 UTC





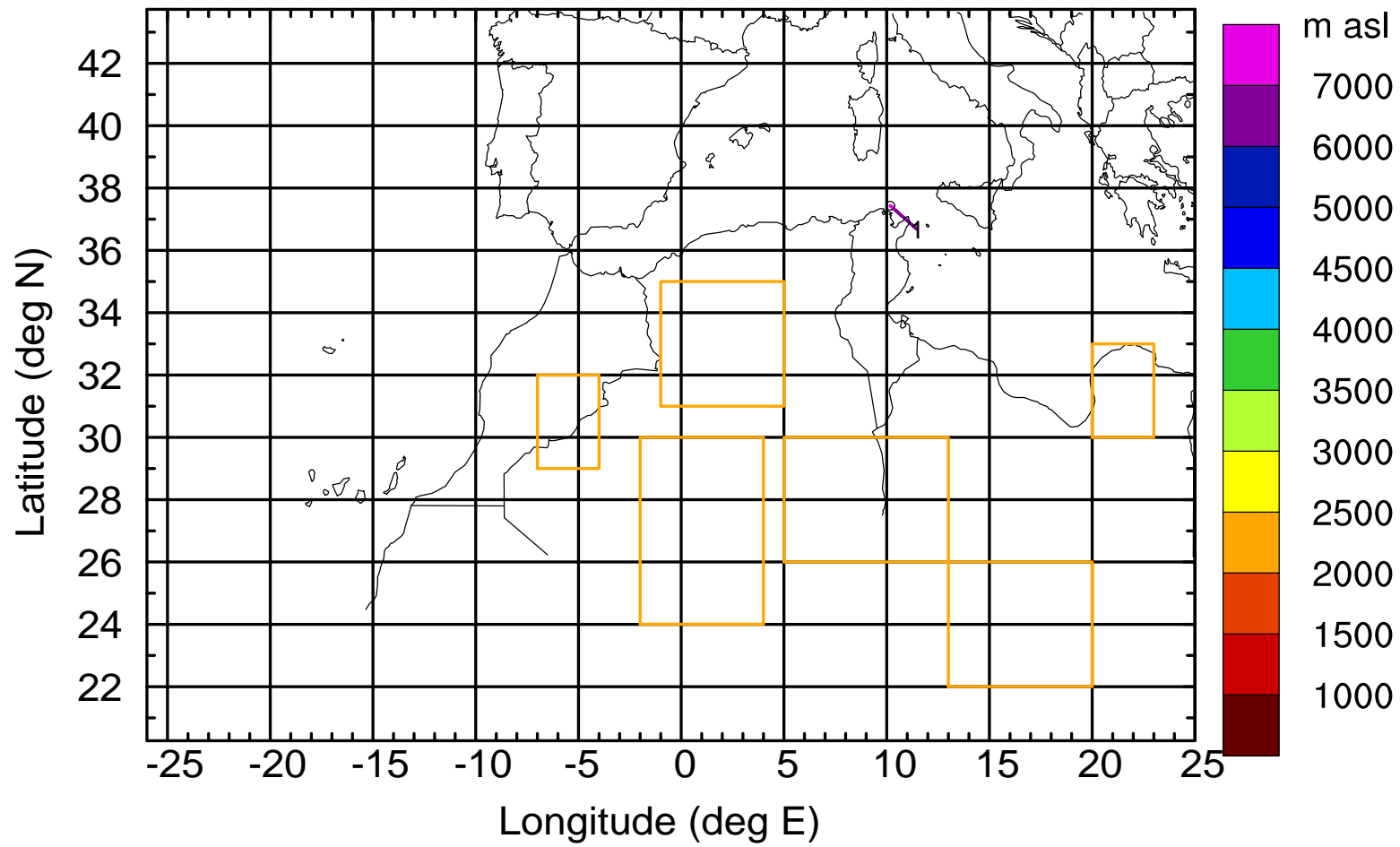
Level #11 of flight 170429a

BWD 20170429/08 -40H = 27/16 UTC



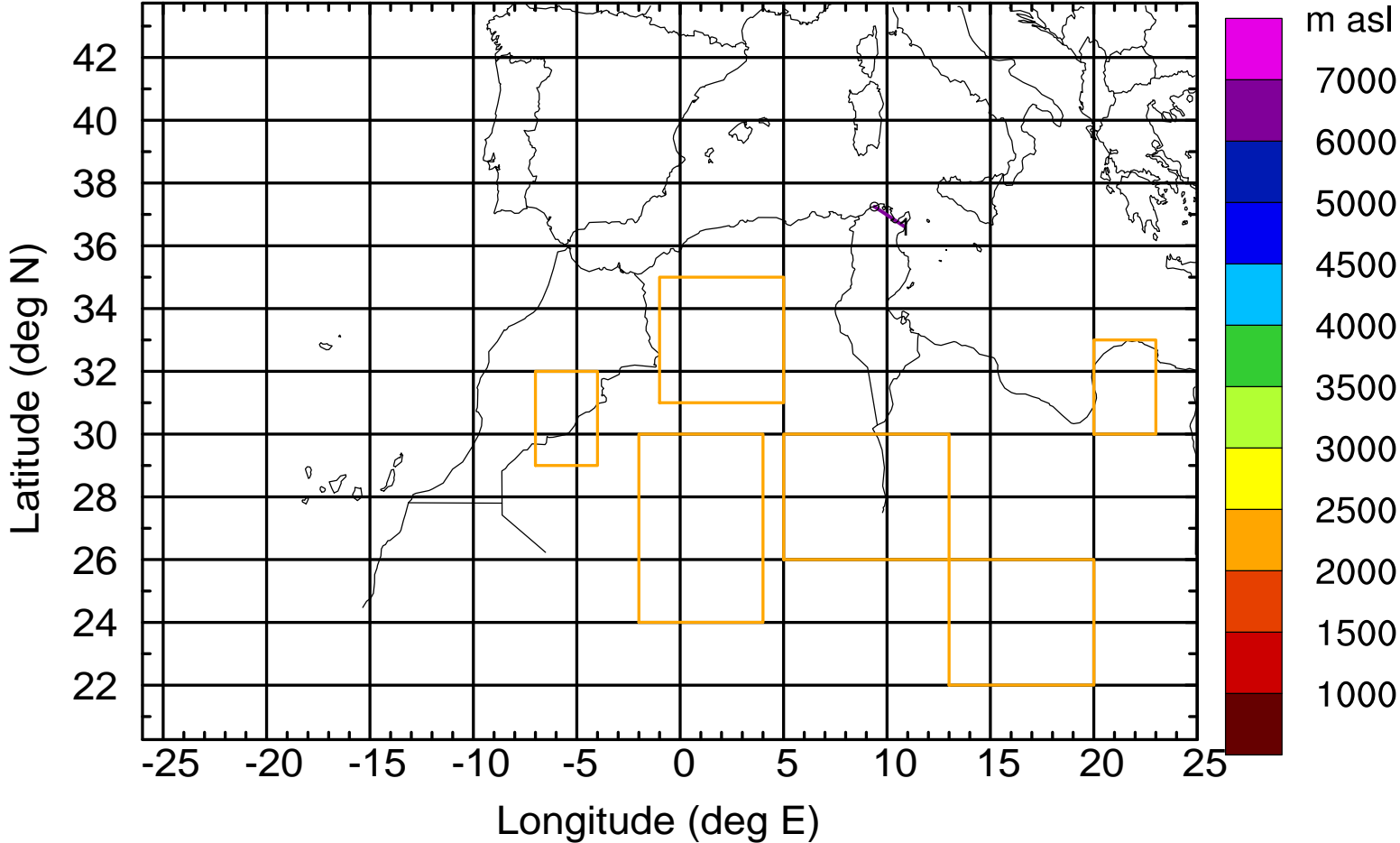
Level #11 of flight 170429a

BWD 20170429/08 -41H = 27/15 UTC



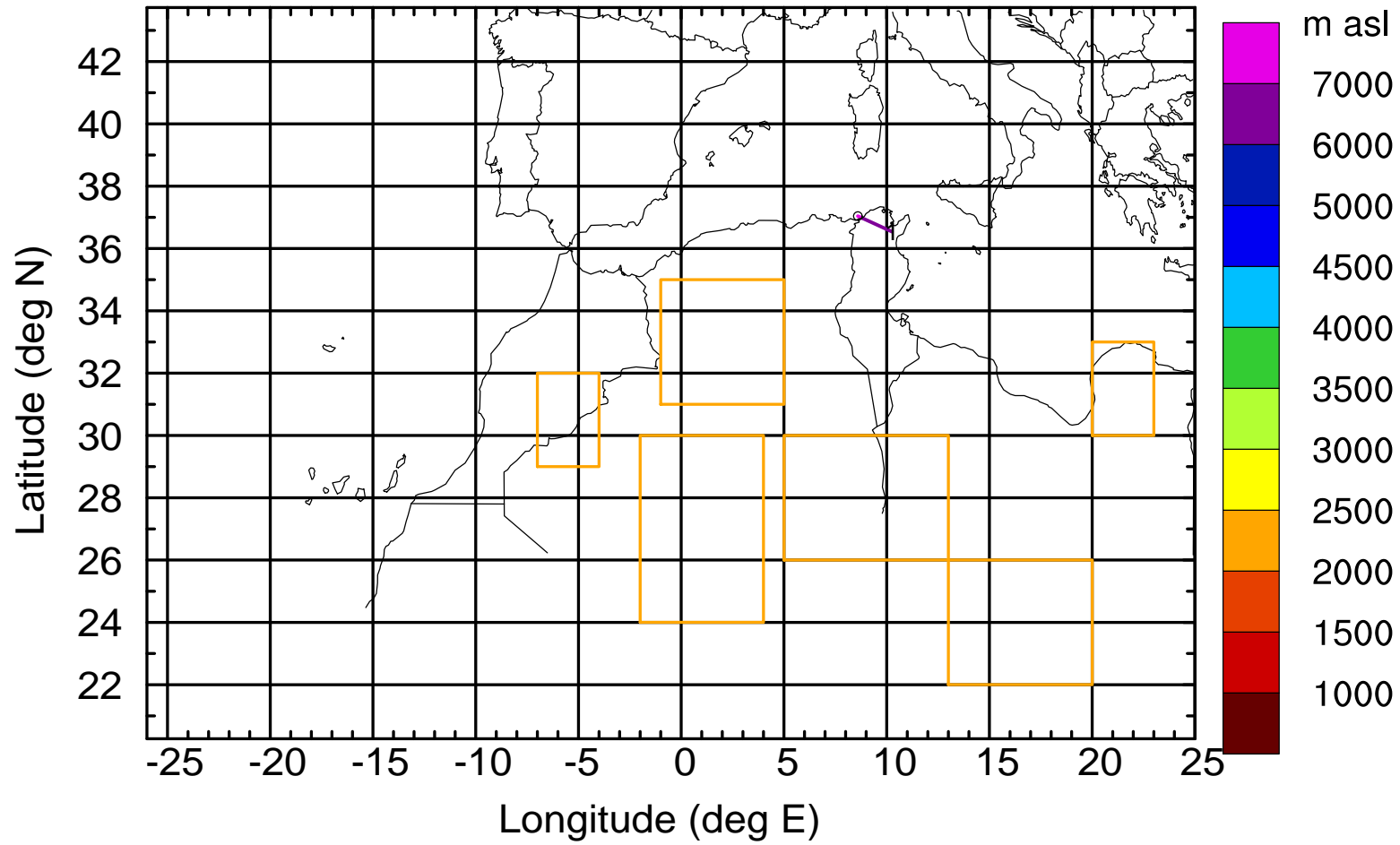
Level #11 of flight 170429a

BWD 20170429/08 -42H = 27/14 UTC



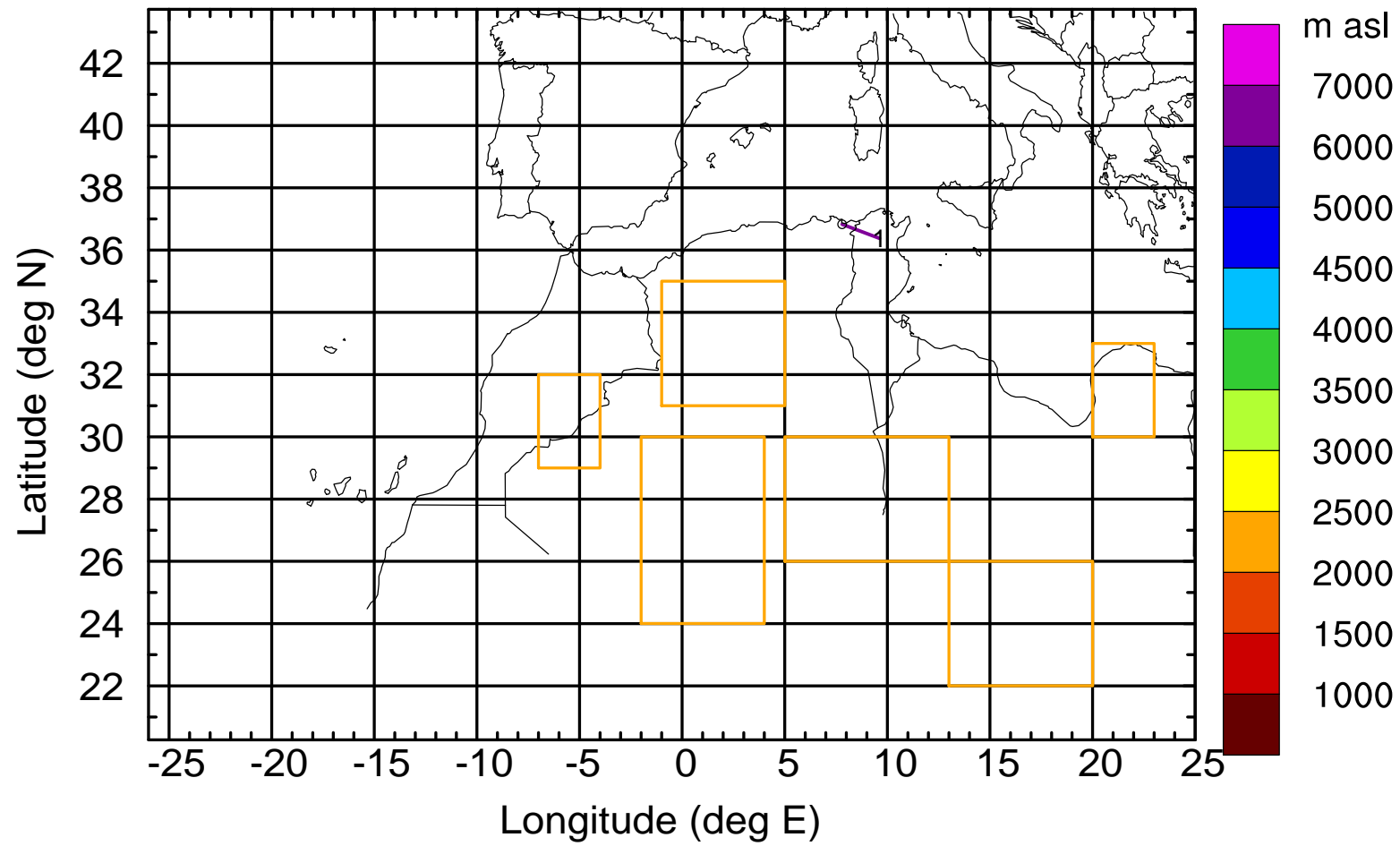
Level #11 of flight 170429a

BWD 20170429/08 -43H = 27/13 UTC



Level #11 of flight 170429a

BWD 20170429/08 -44H = 27/12 UTC

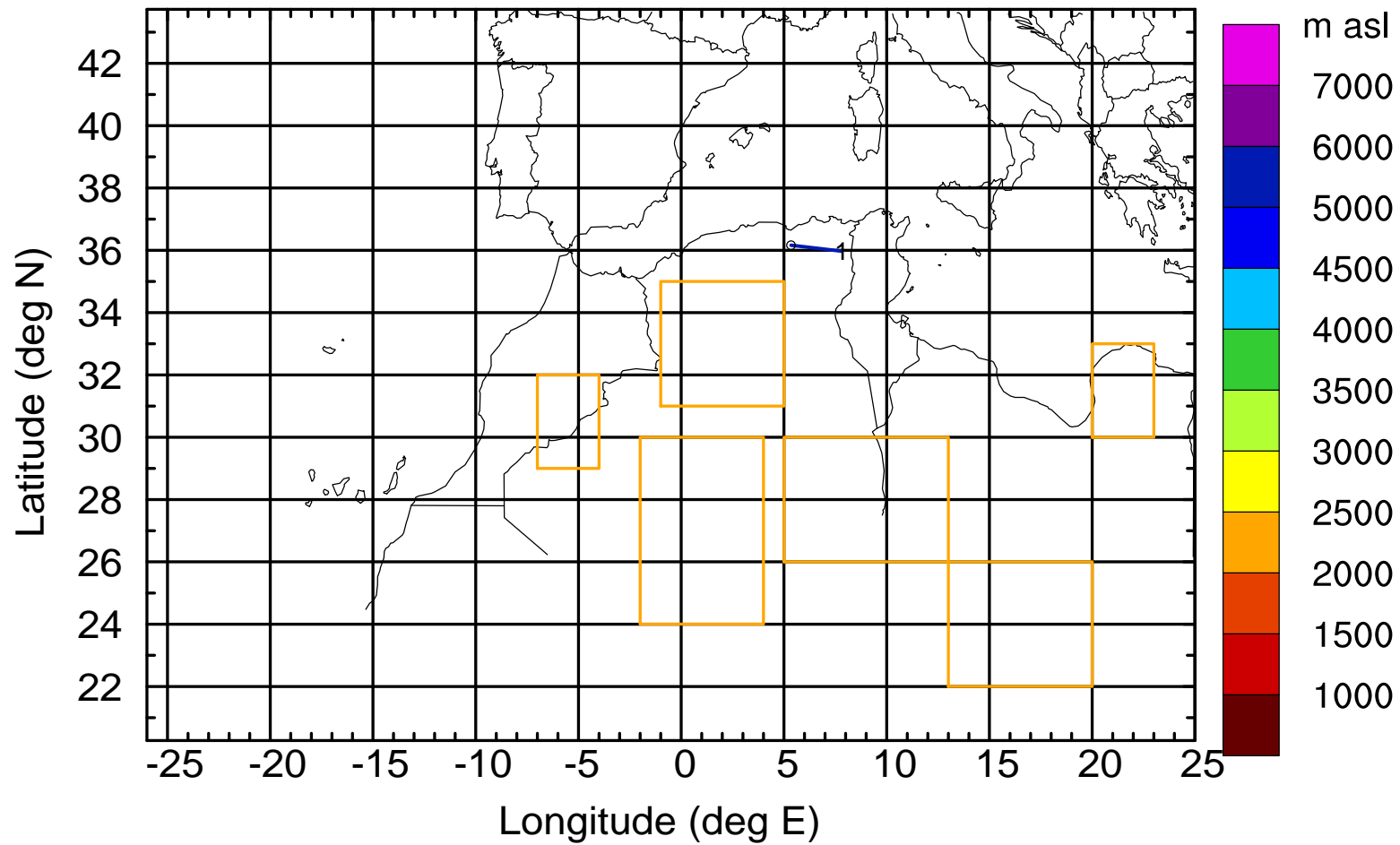






Level #11 of flight 170429a

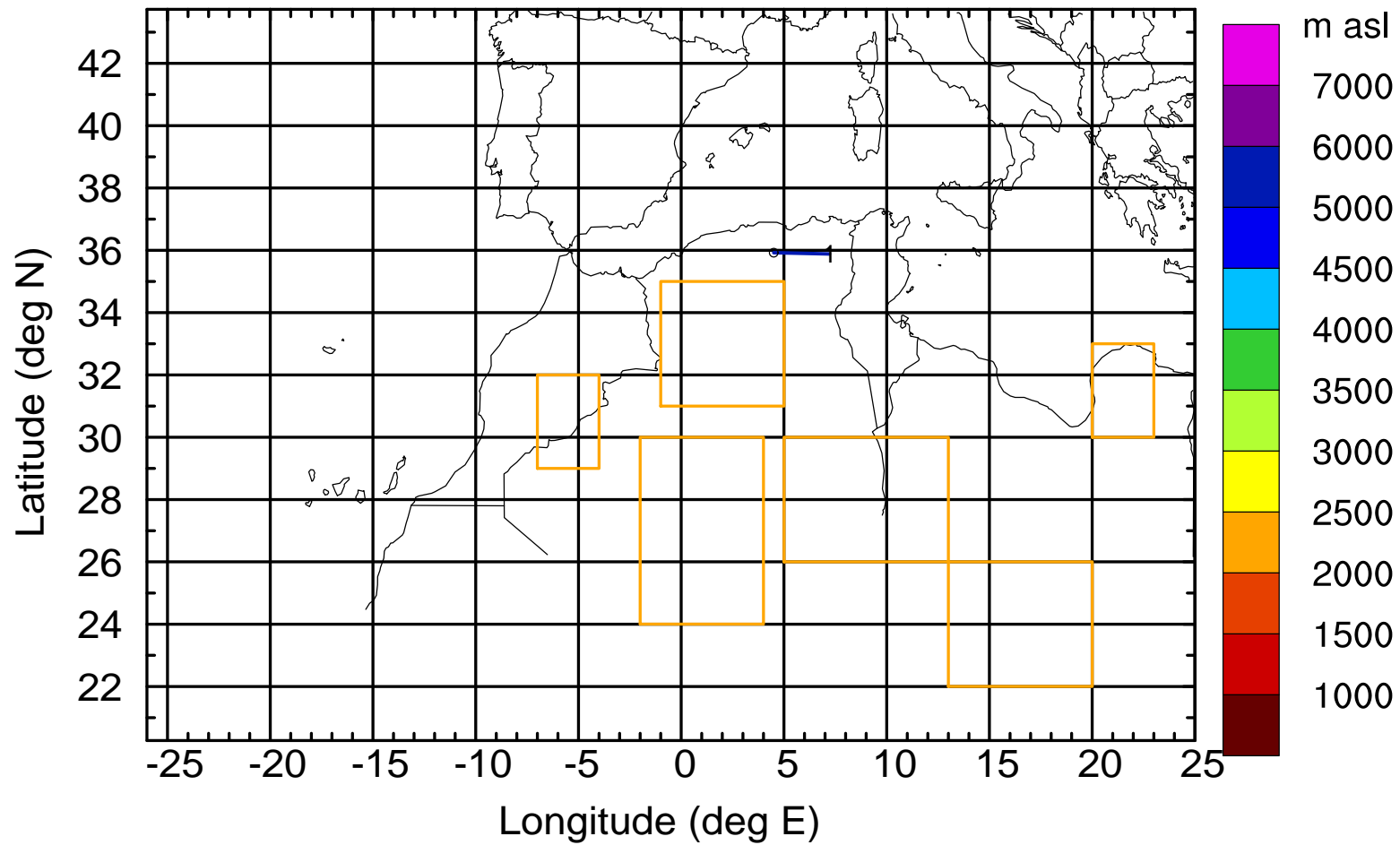
BWD 20170429/08 -47H = 27/09 UTC





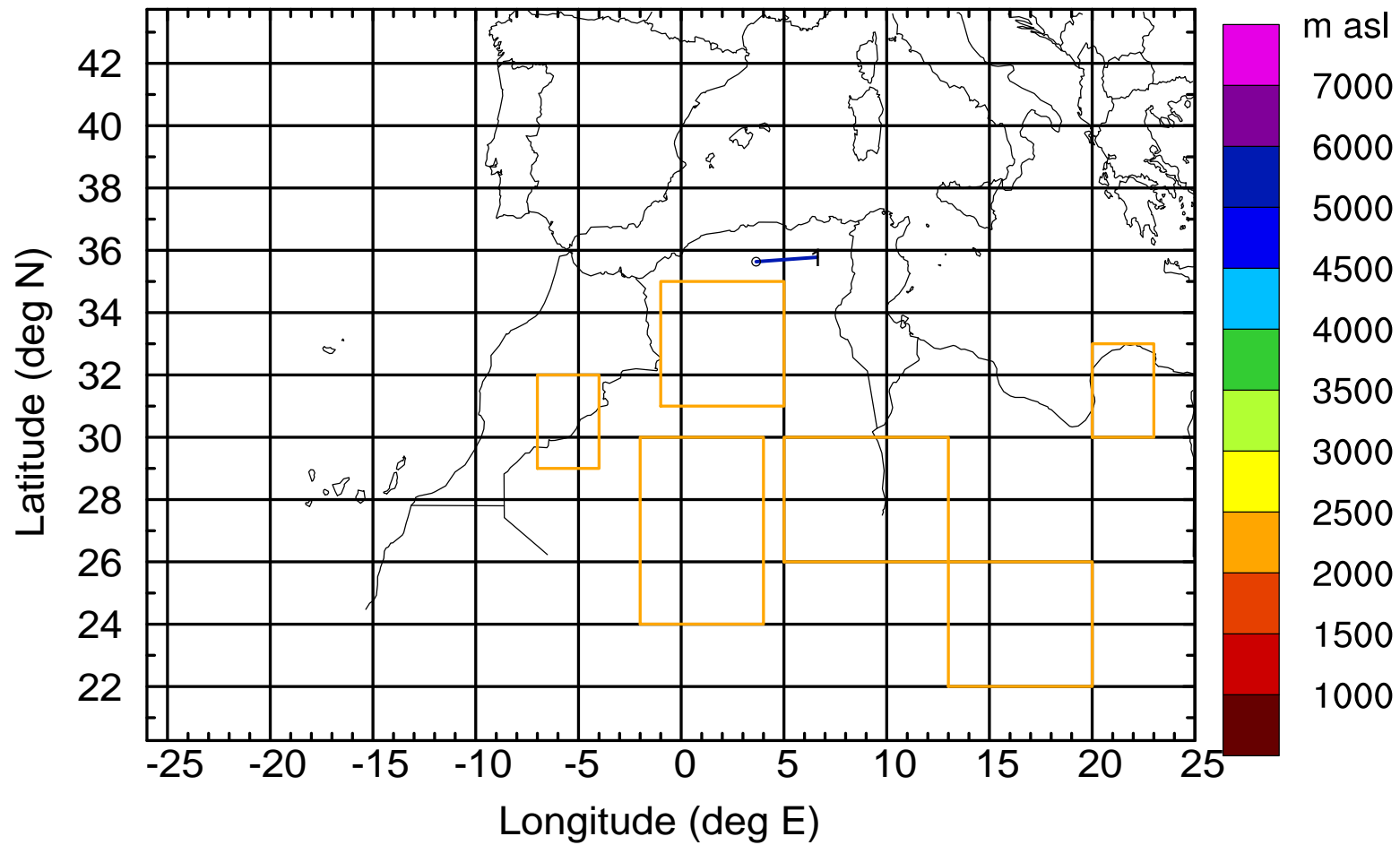
Level #11 of flight 170429a

BWD 20170429/08 -48H = 27/08 UTC



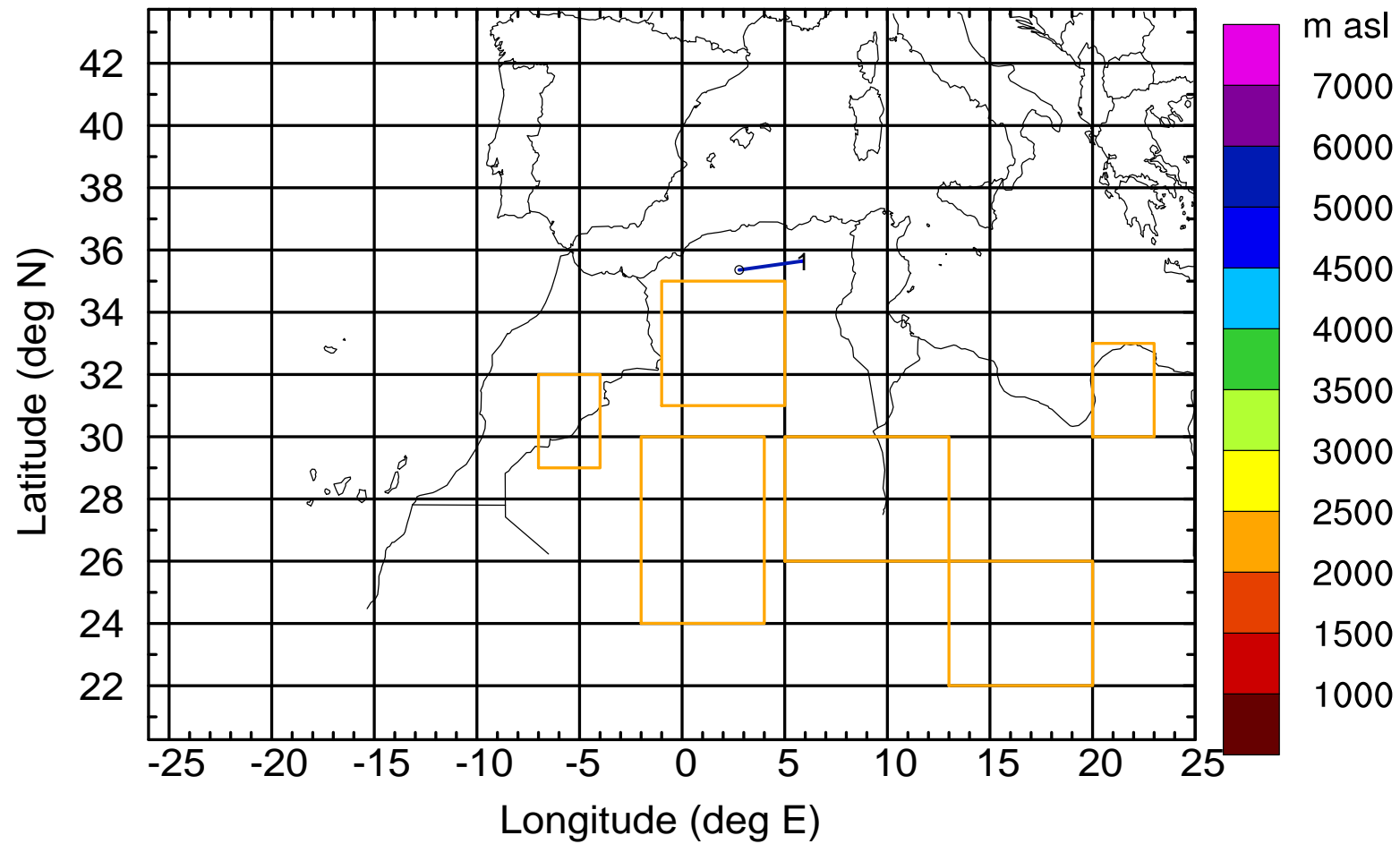
Level #11 of flight 170429a

BWD 20170429/08 -49H = 27/07 UTC



Level #11 of flight 170429a

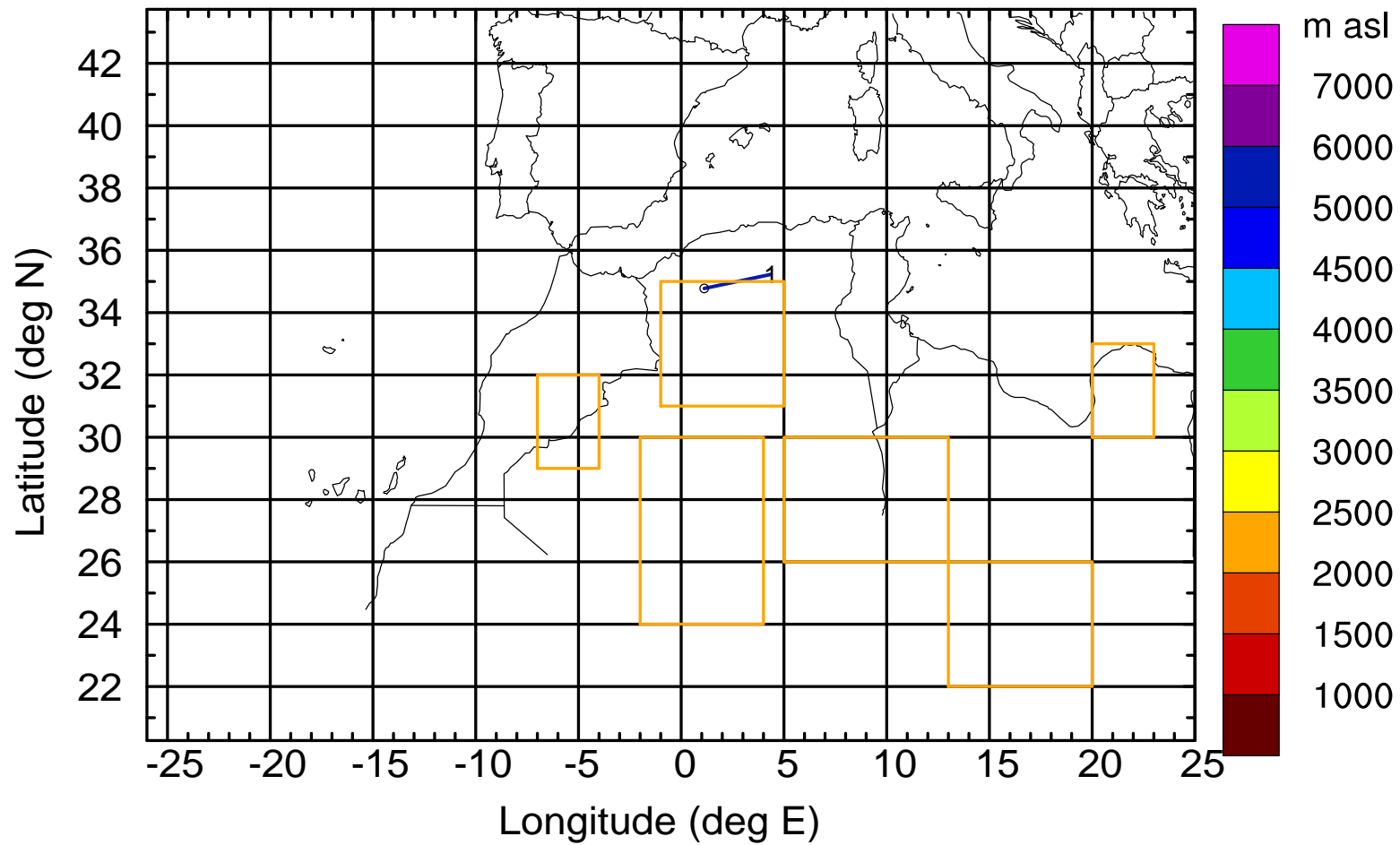
BWD 20170429/08 -50H = 27/06 UTC





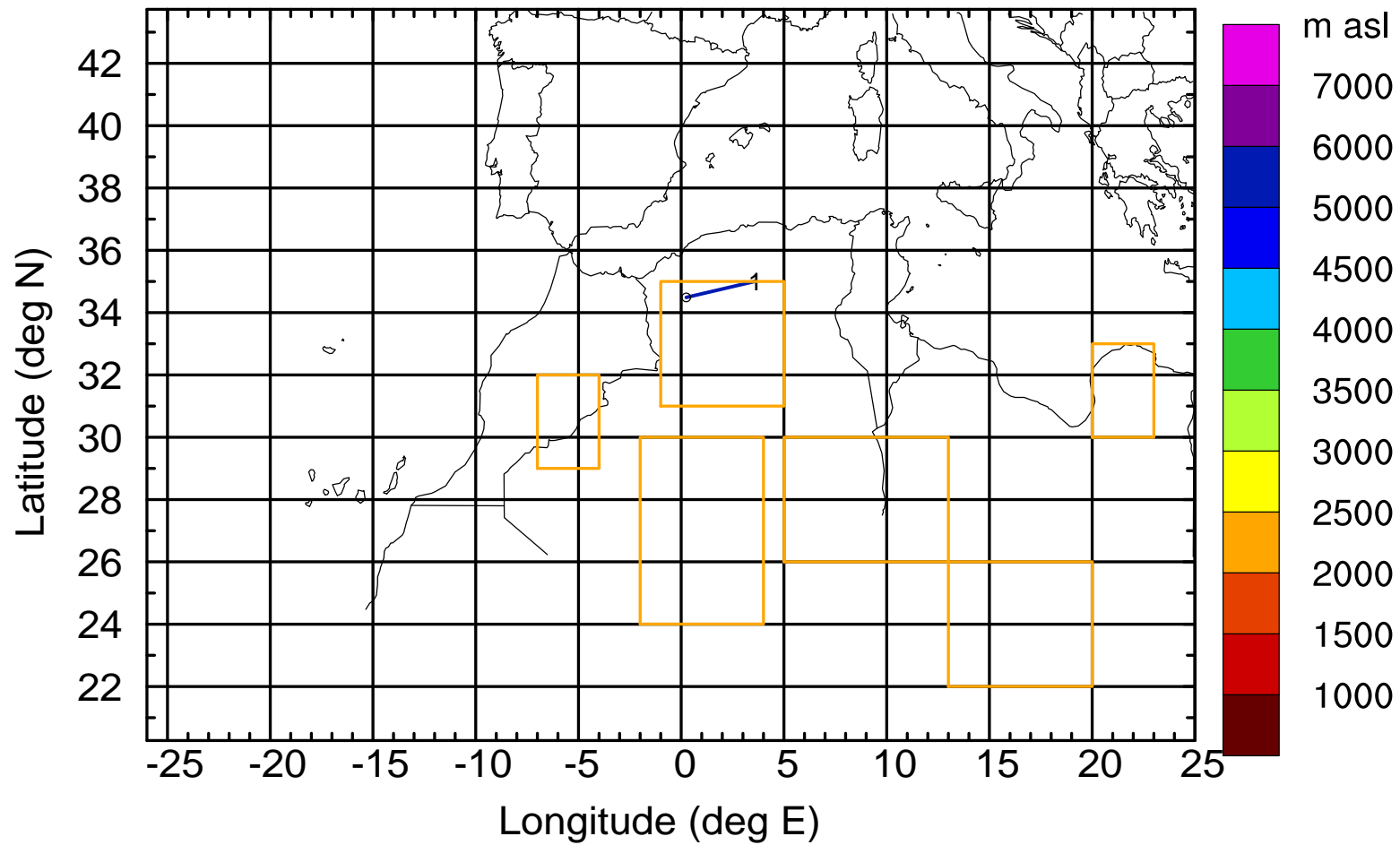
Level #11 of flight 170429a

BWD 20170429/08 -52H = 27/04 UTC



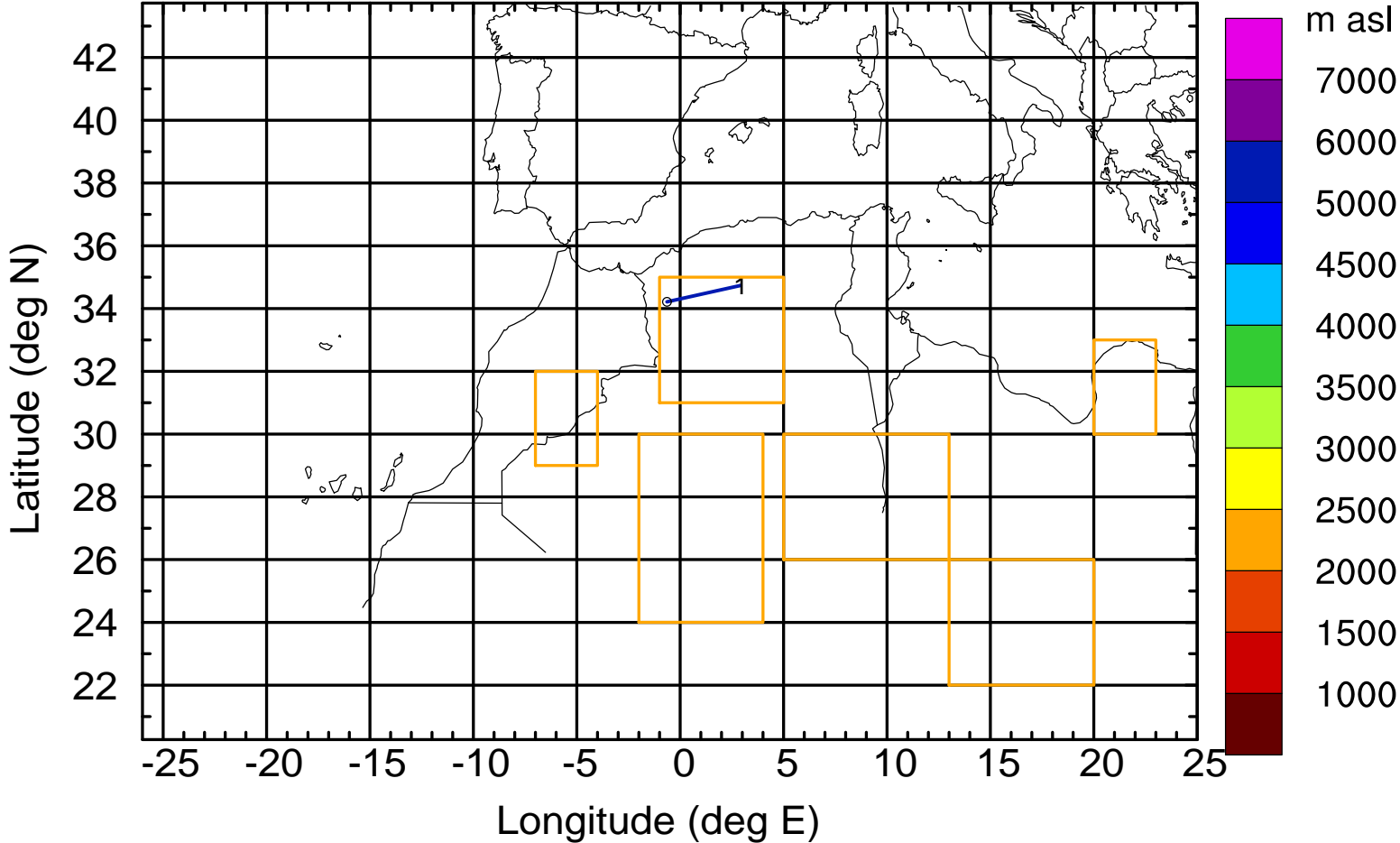
Level #11 of flight 170429a

BWD 20170429/08 -53H = 27/03 UTC



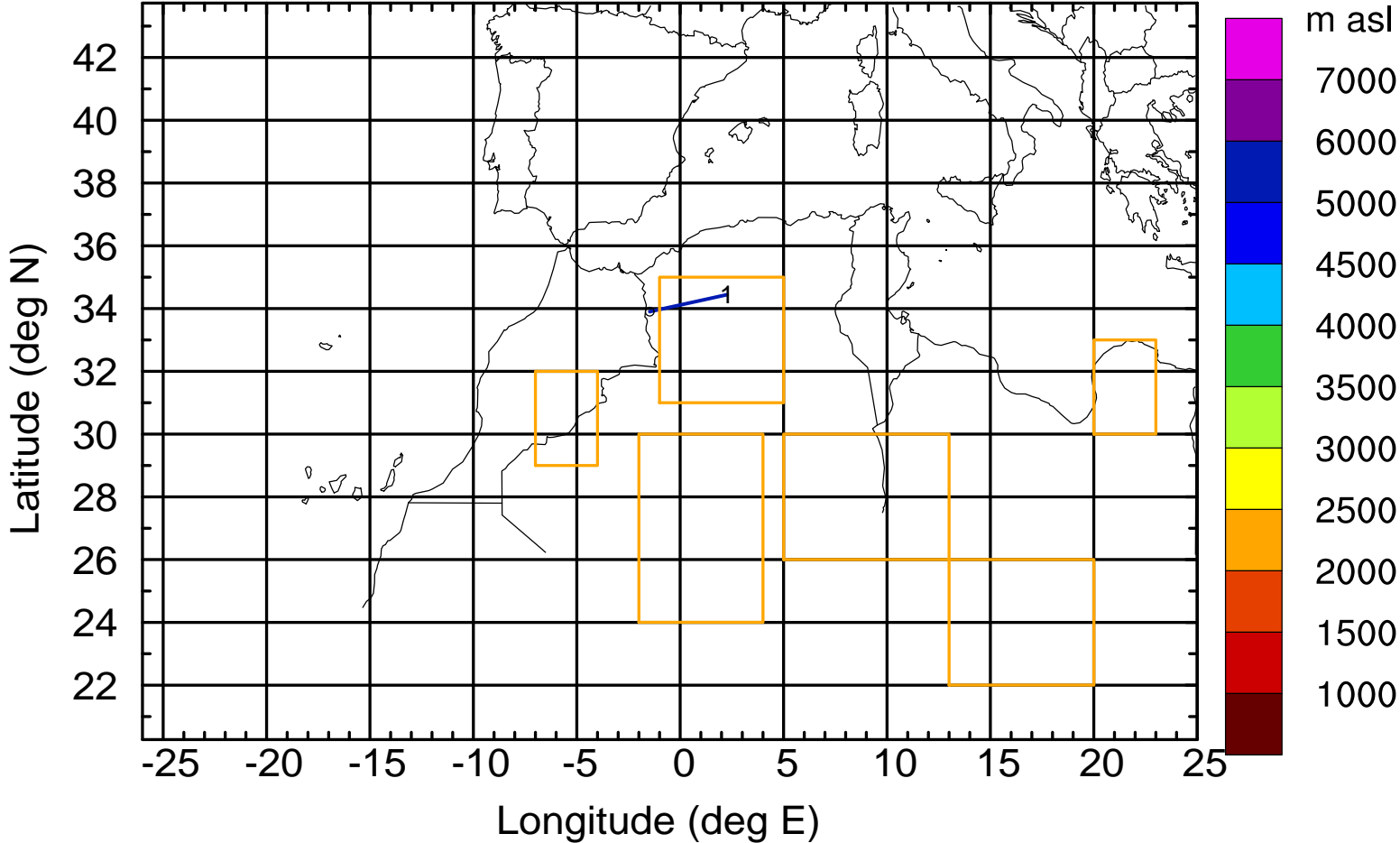
Level #11 of flight 170429a

BWD 20170429/08 -54H = 27/02 UTC



Level #11 of flight 170429a

BWD 20170429/08 -55H = 27/01 UTC

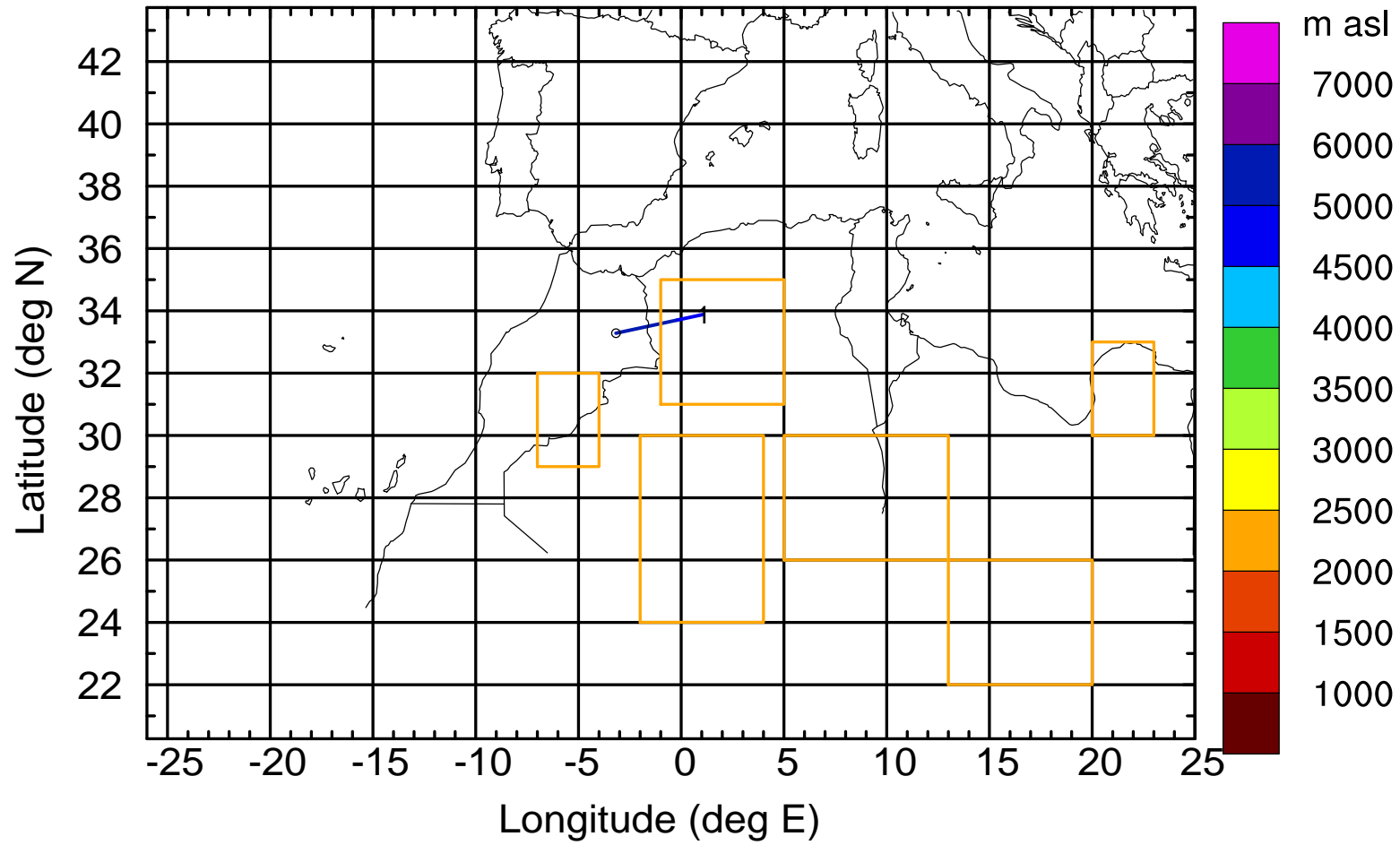






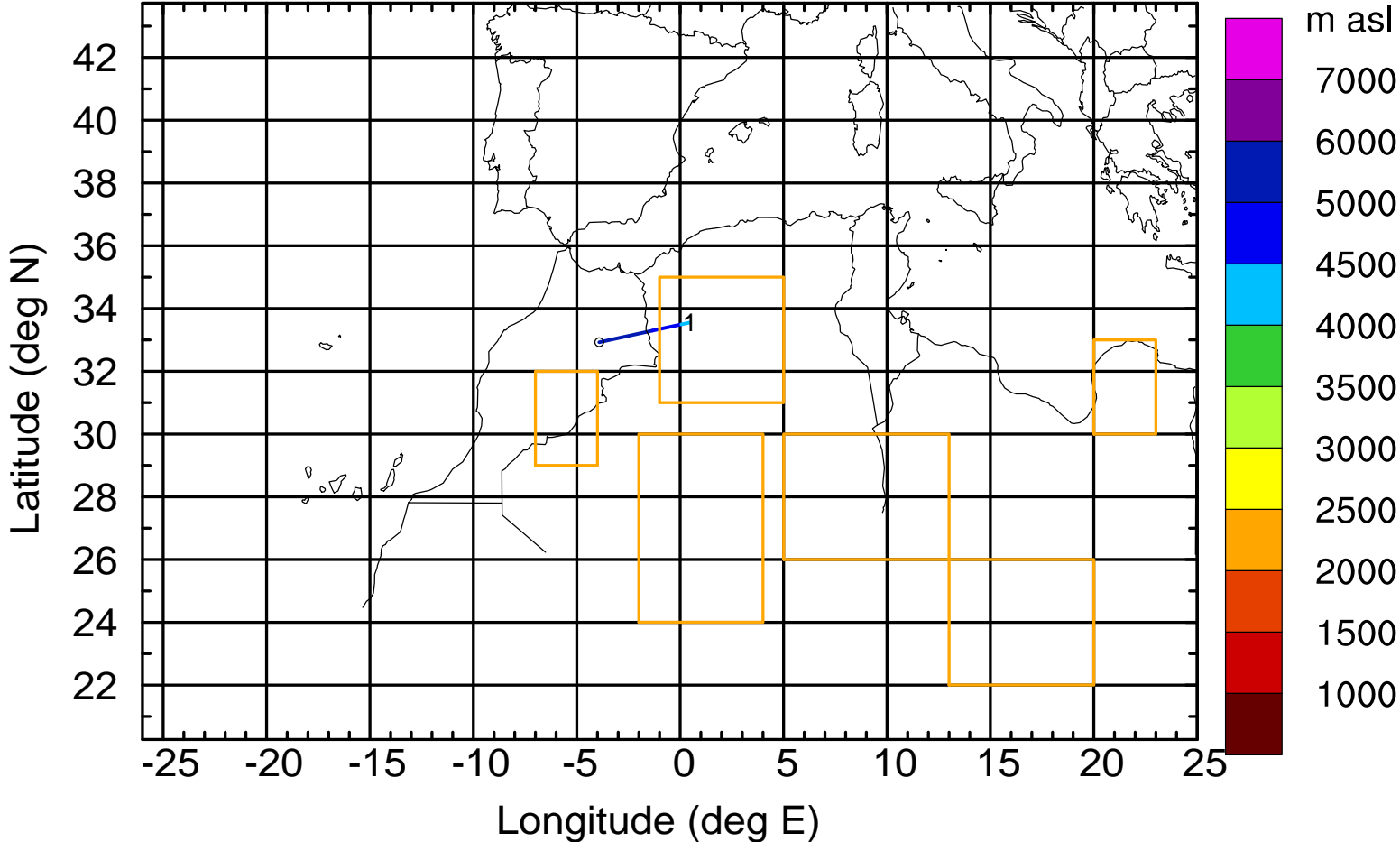
Level #11 of flight 170429a

BWD 20170429/08 -57H = 26/23 UTC



Level #11 of flight 170429a

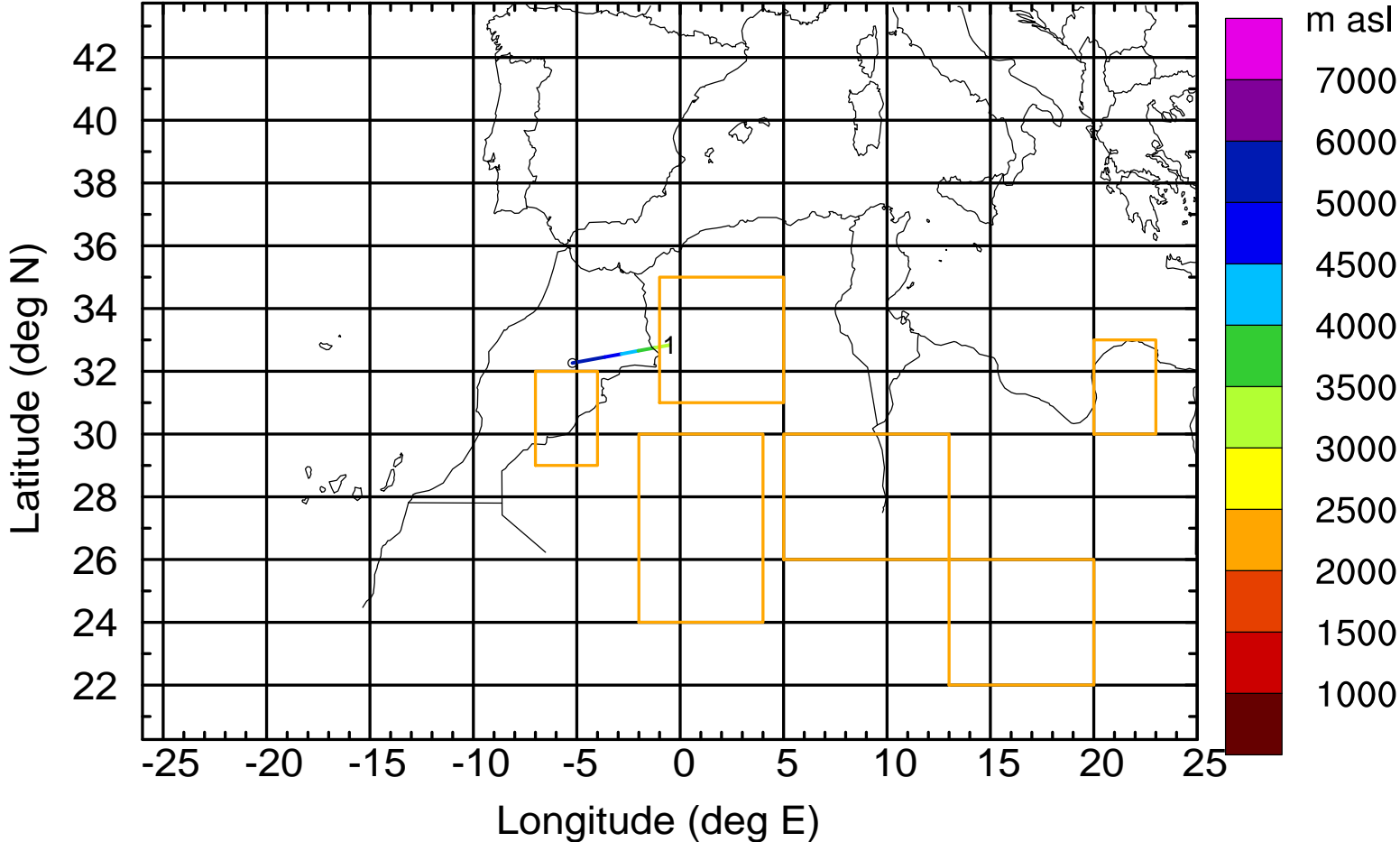
BWD 20170429/08 -58H = 26/22 UTC





Level #11 of flight 170429a

BWD 20170429/08 -60H = 26/20 UTC

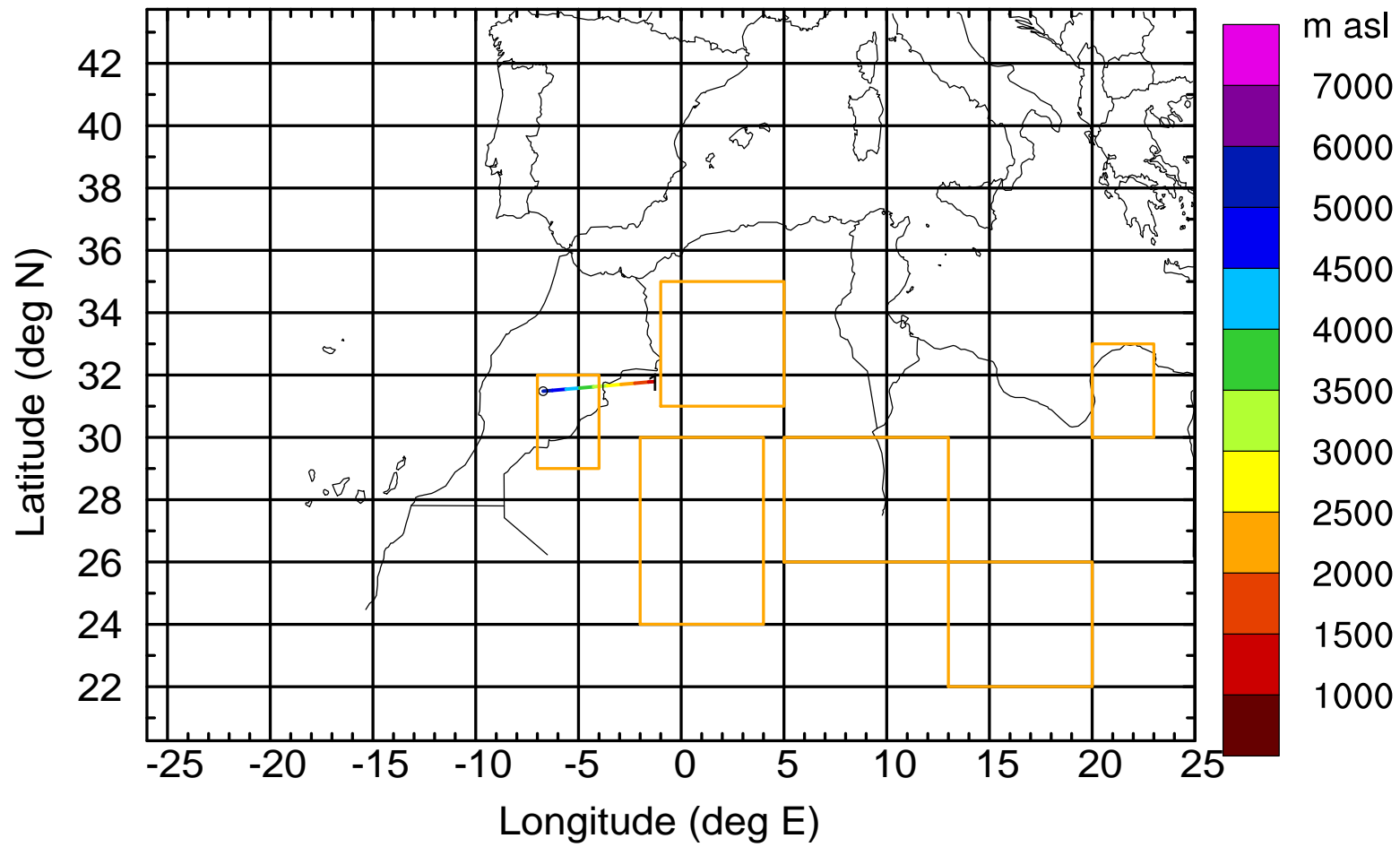






Level #11 of flight 170429a

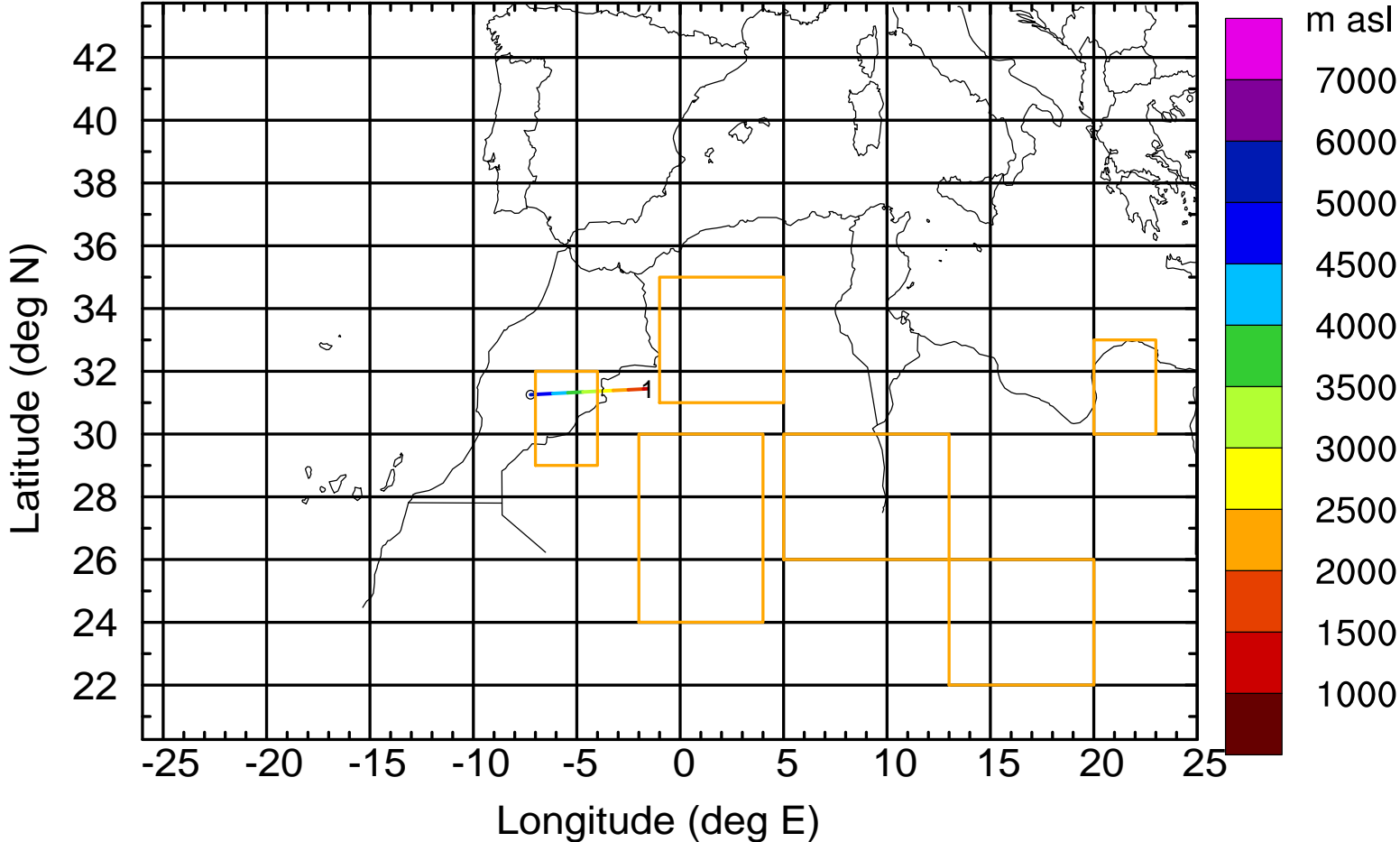
BWD 20170429/08 -63H = 26/17 UTC





Level #11 of flight 170429a

BWD 20170429/08 -64H = 26/16 UTC

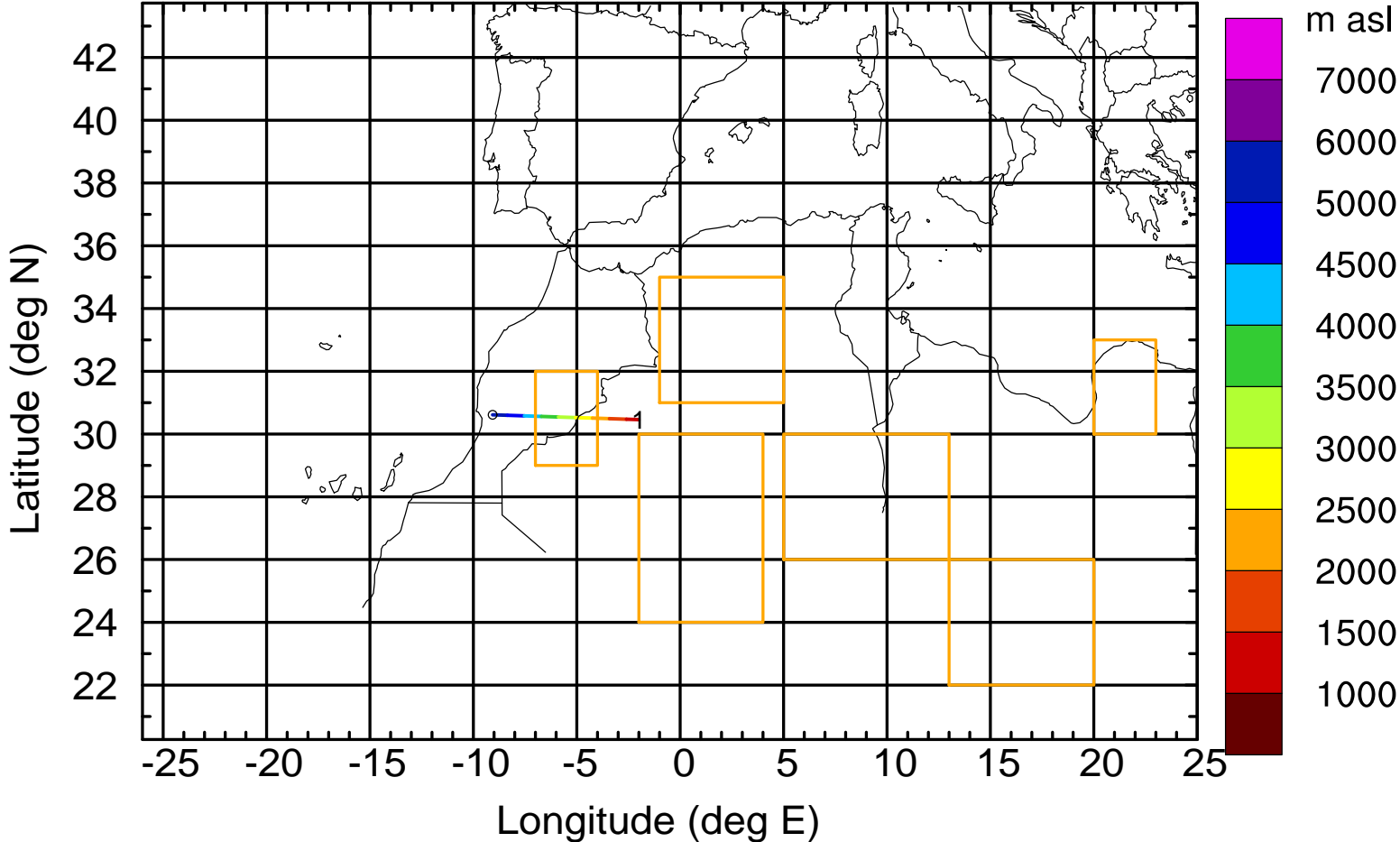






Level #11 of flight 170429a

BWD 20170429/08 -67H = 26/13 UTC

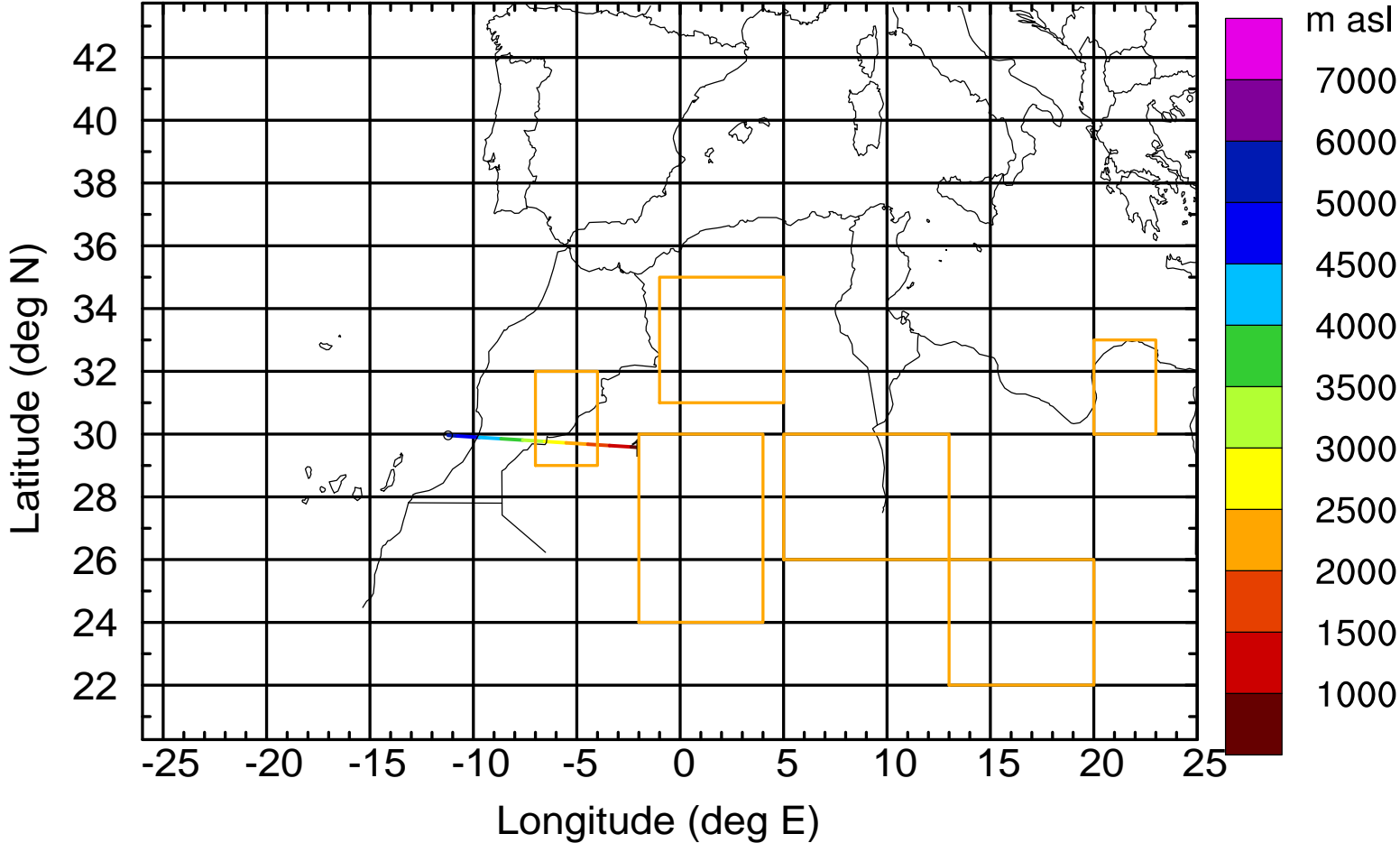






Level #11 of flight 170429a

BWD 20170429/08 -70H = 26/10 UTC

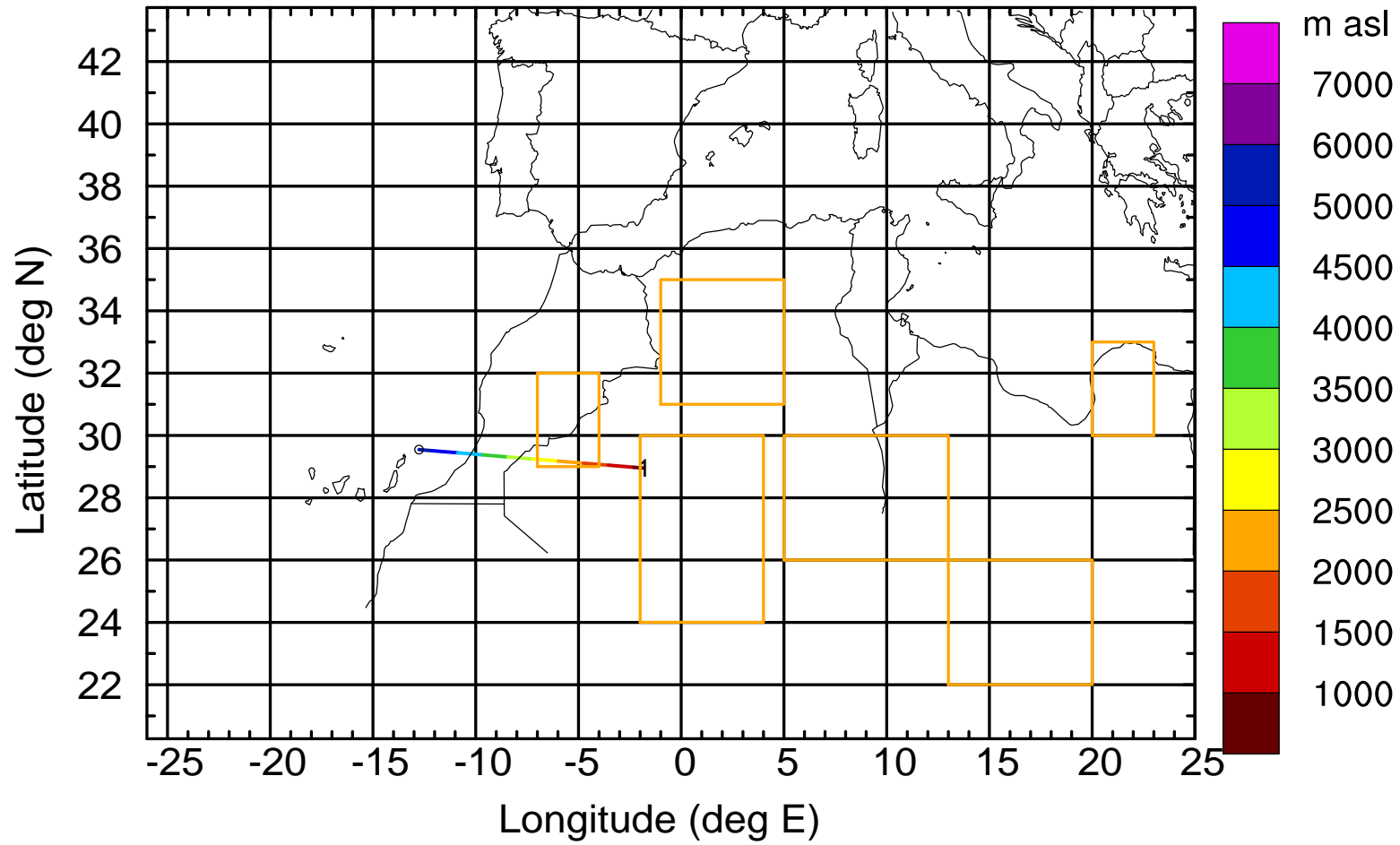






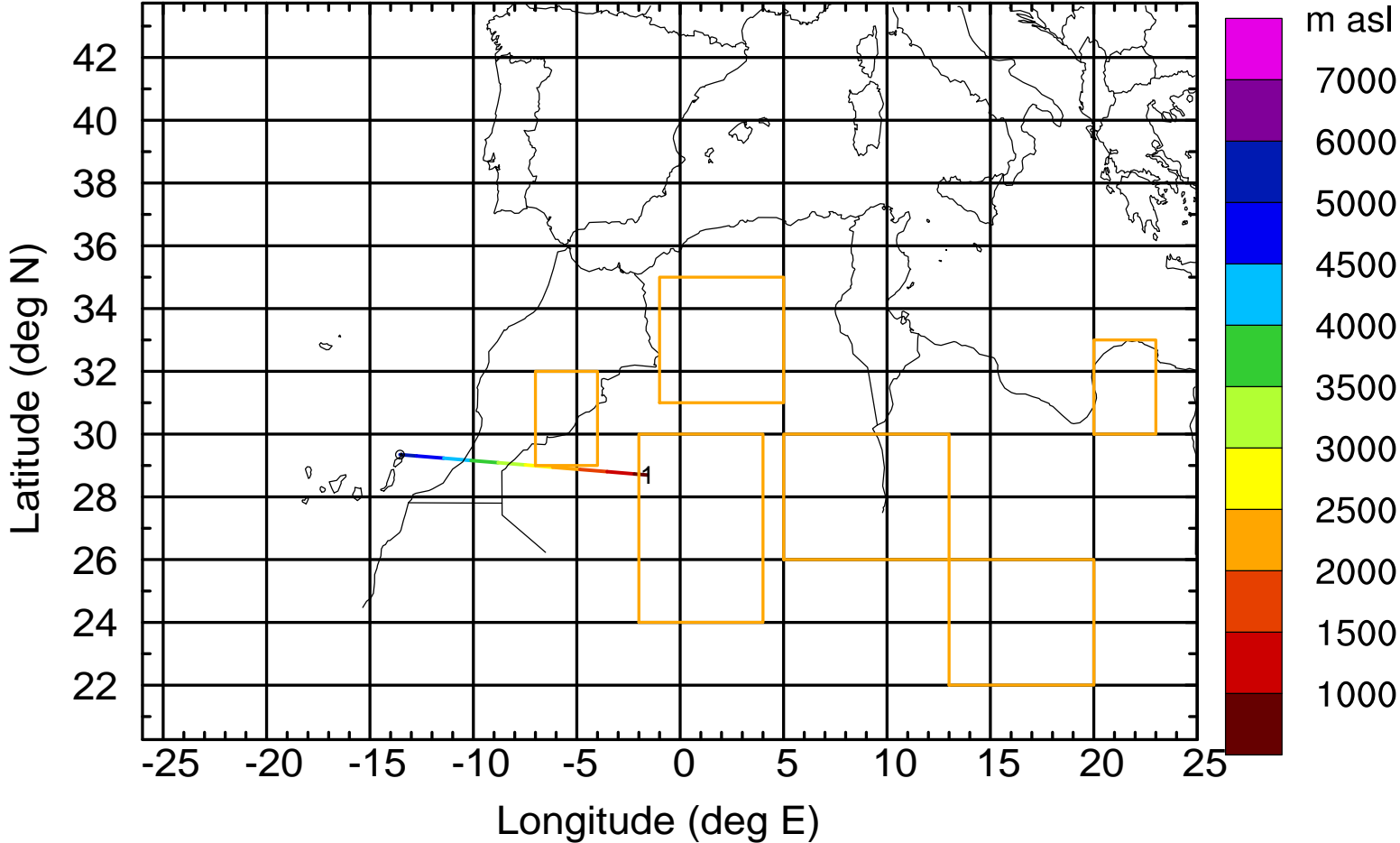
Level #11 of flight 170429a

BWD 20170429/08 -72H = 26/08 UTC



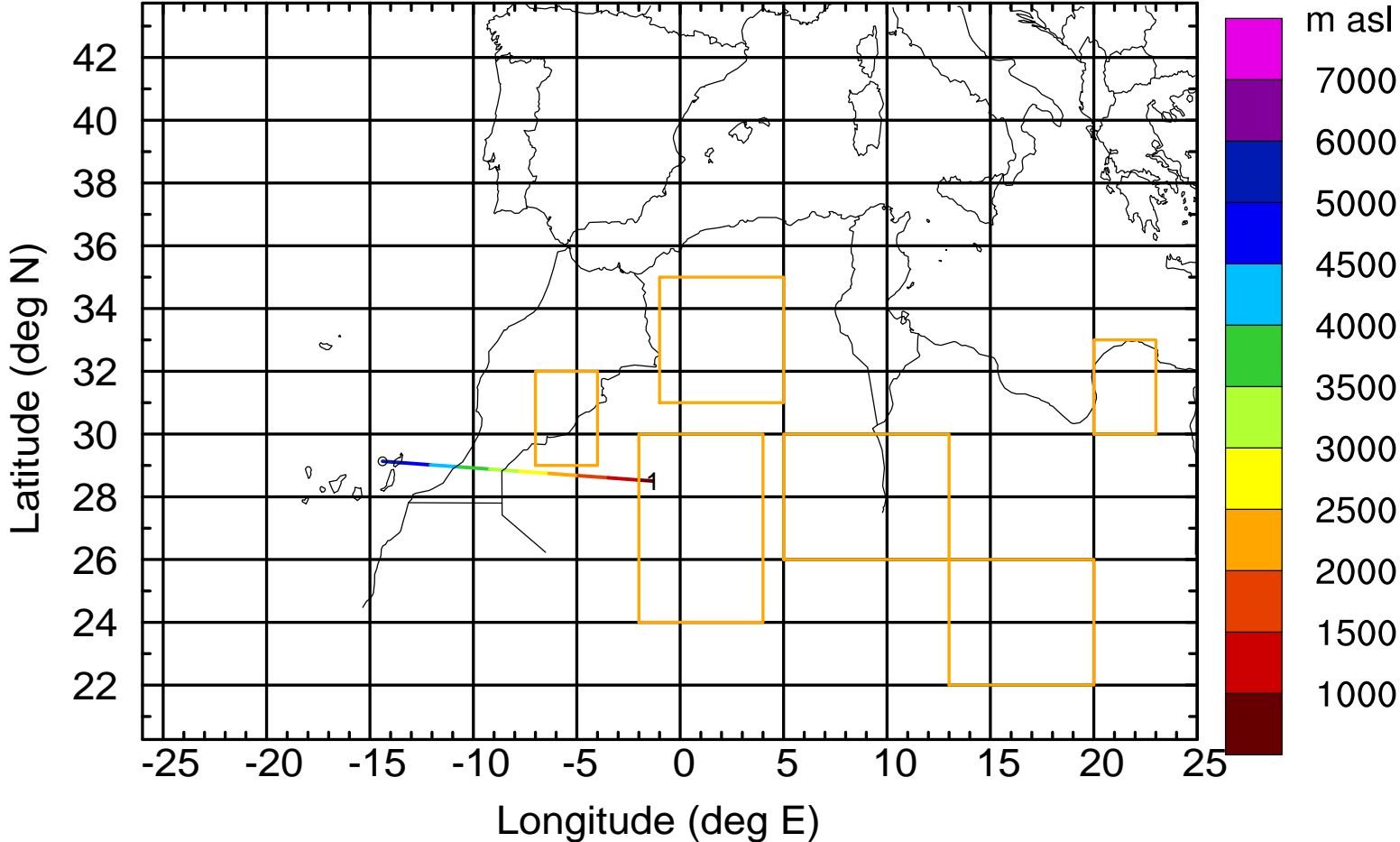
Level #11 of flight 170429a

BWD 20170429/08 -73H = 26/07 UTC



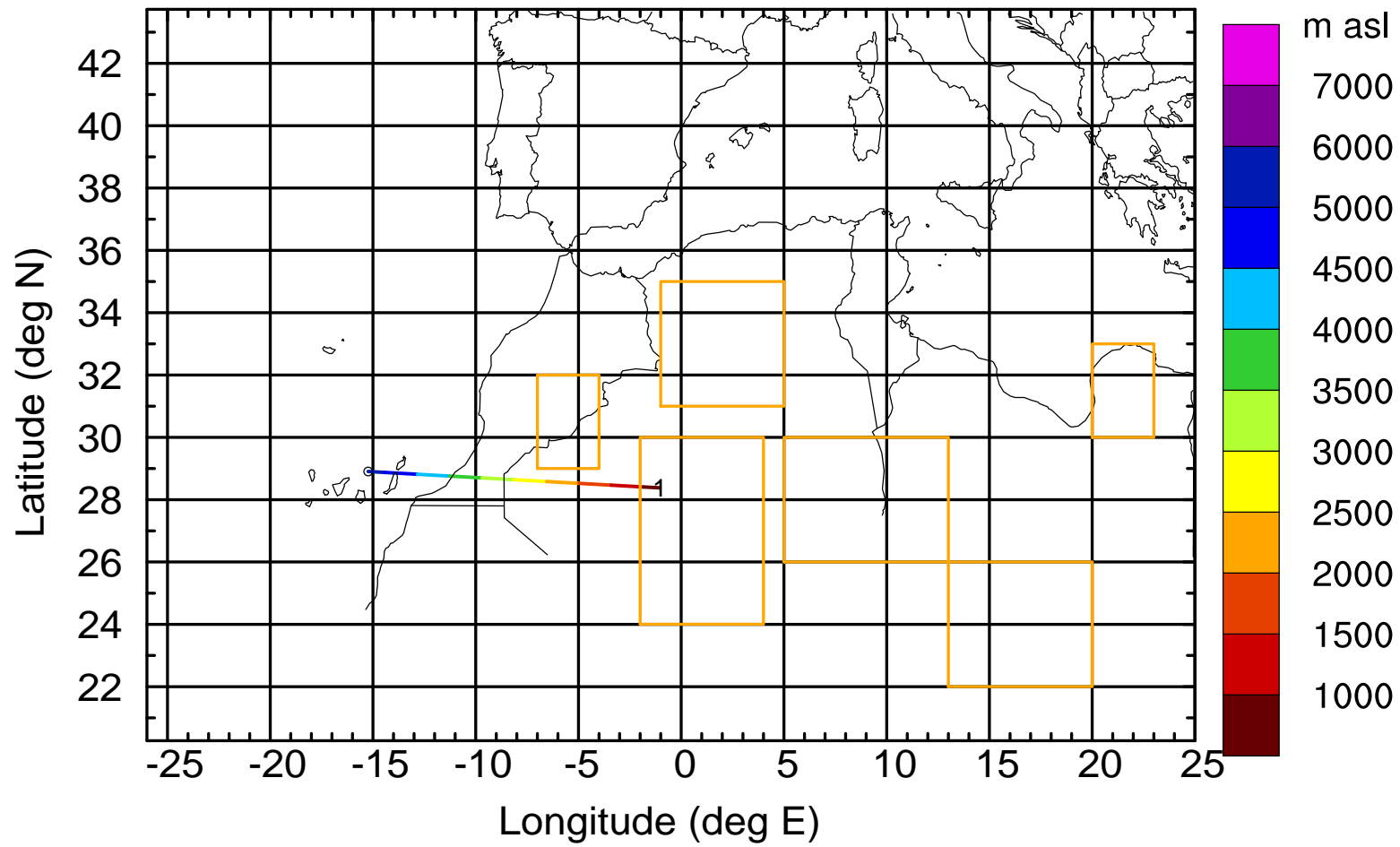
Level #11 of flight 170429a

BWD 20170429/08 -74H = 26/06 UTC



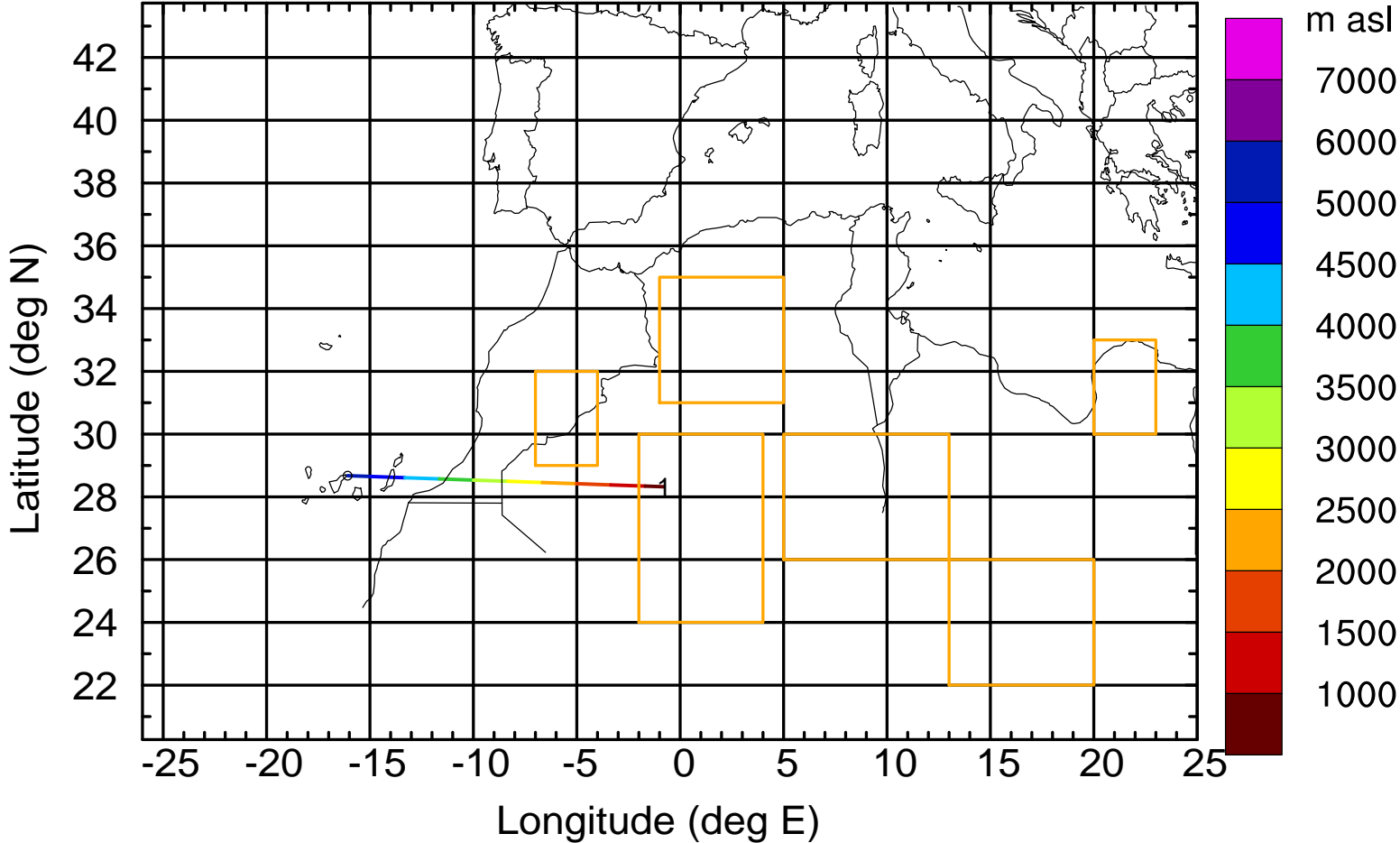
Level #11 of flight 170429a

BWD 20170429/08 -75H = 26/05 UTC



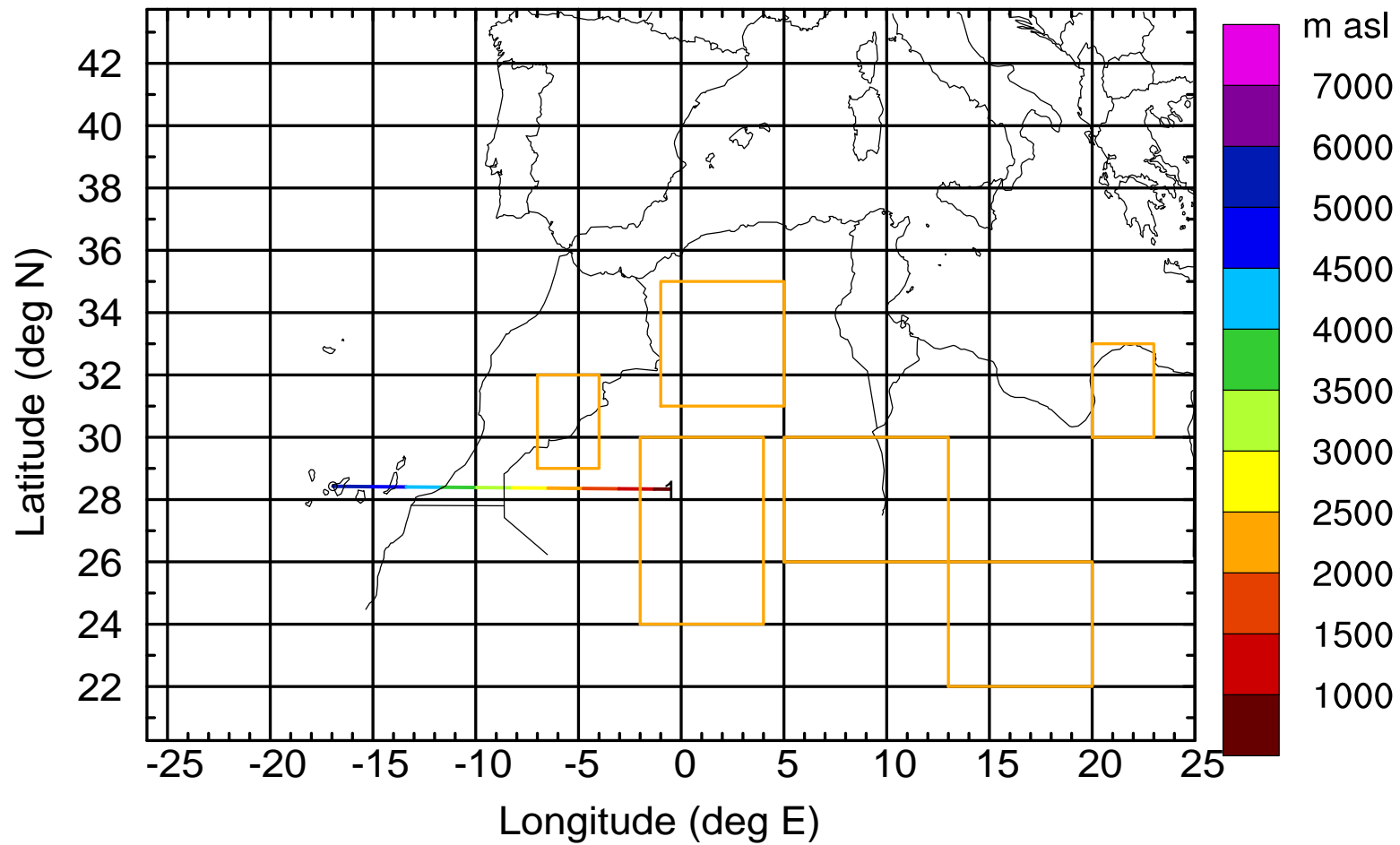
Level #11 of flight 170429a

BWD 20170429/08 -76H = 26/04 UTC



Level #11 of flight 170429a

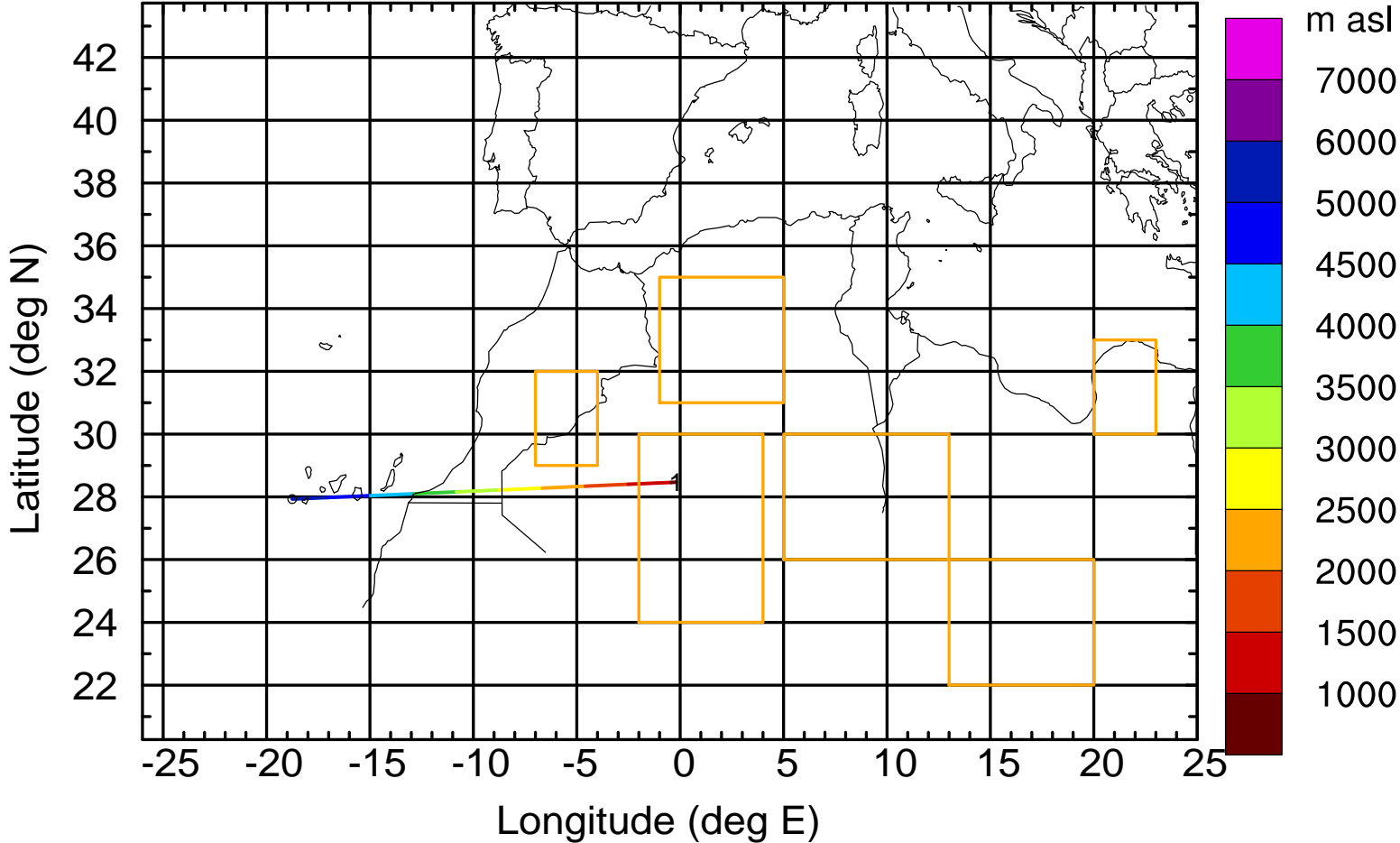
BWD 20170429/08 -77H = 26/03 UTC





Level #11 of flight 170429a

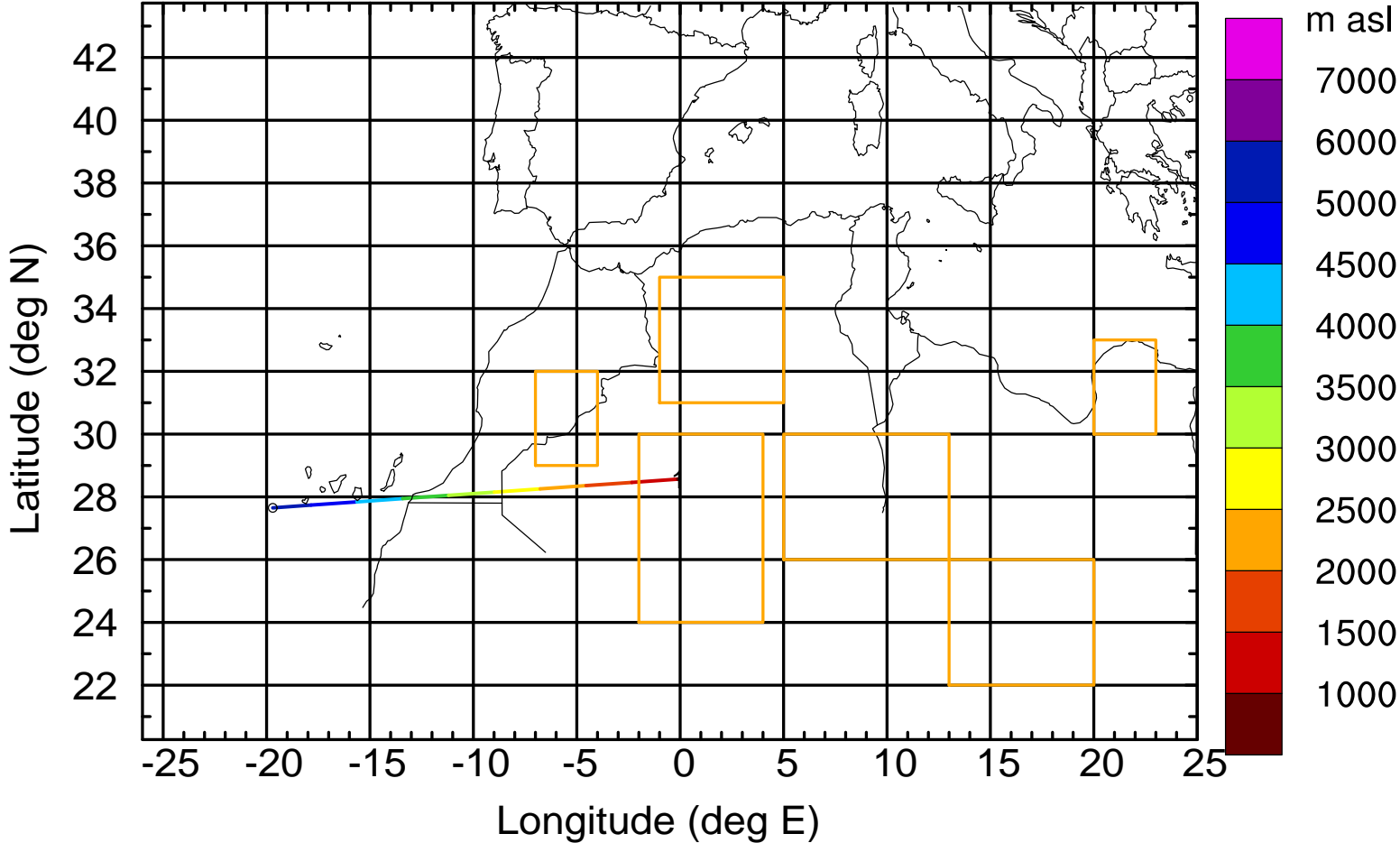
BWD 20170429/08 -79H = 26/01 UTC





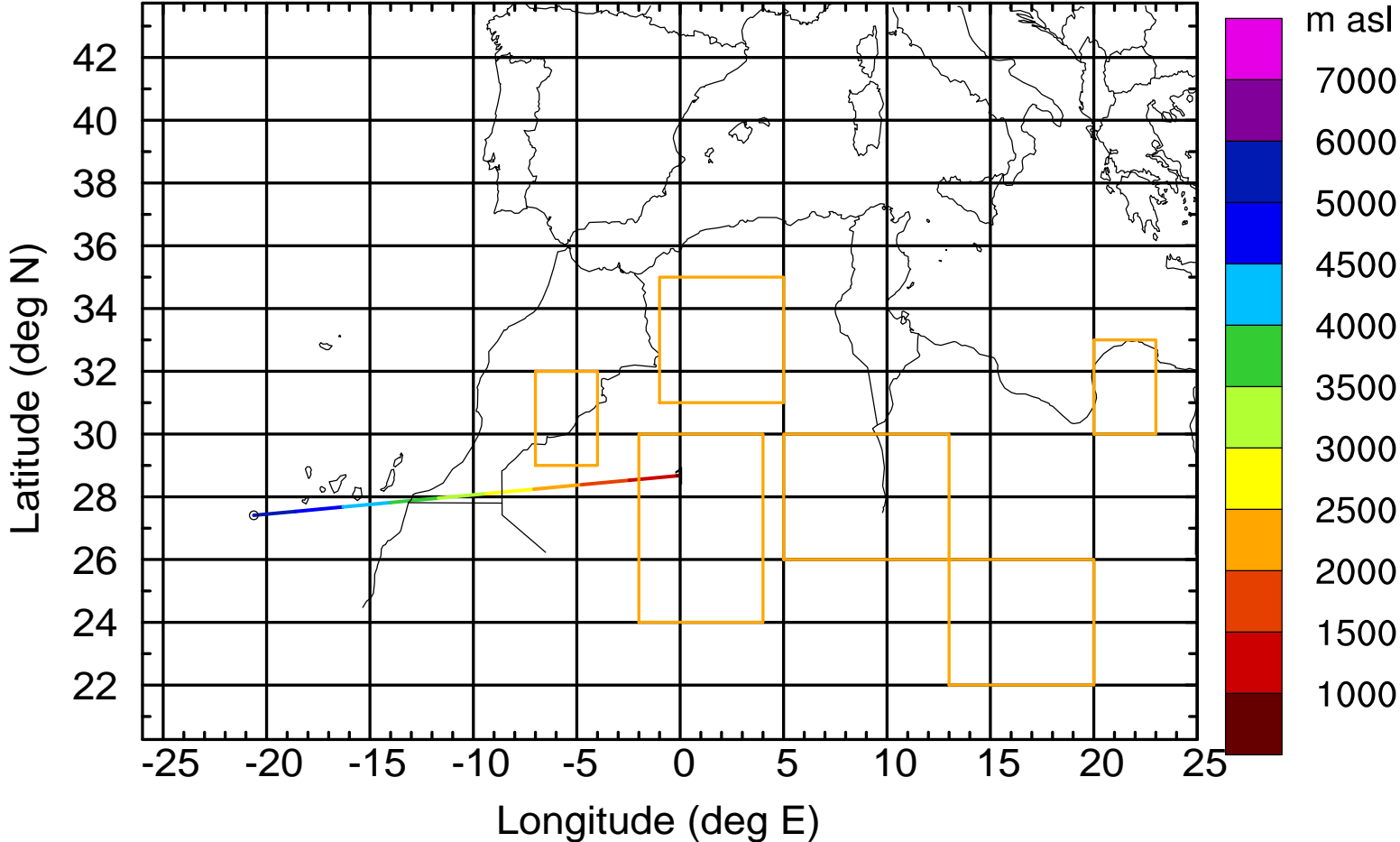
Level #11 of flight 170429a

BWD 20170429/08 -80H = 26/00 UTC



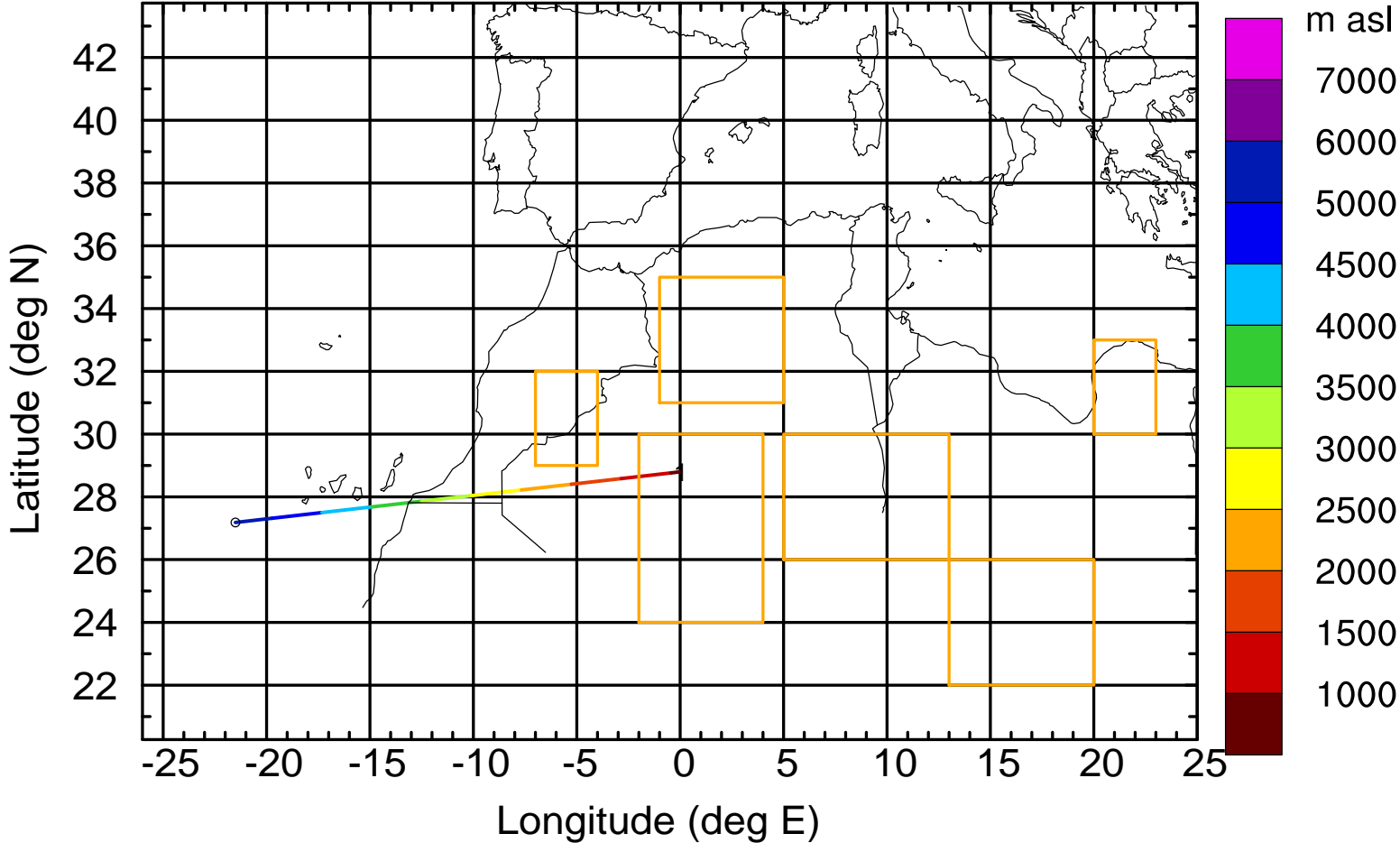
Level #11 of flight 170429a

BWD 20170429/08 -81H = 25/23 UTC



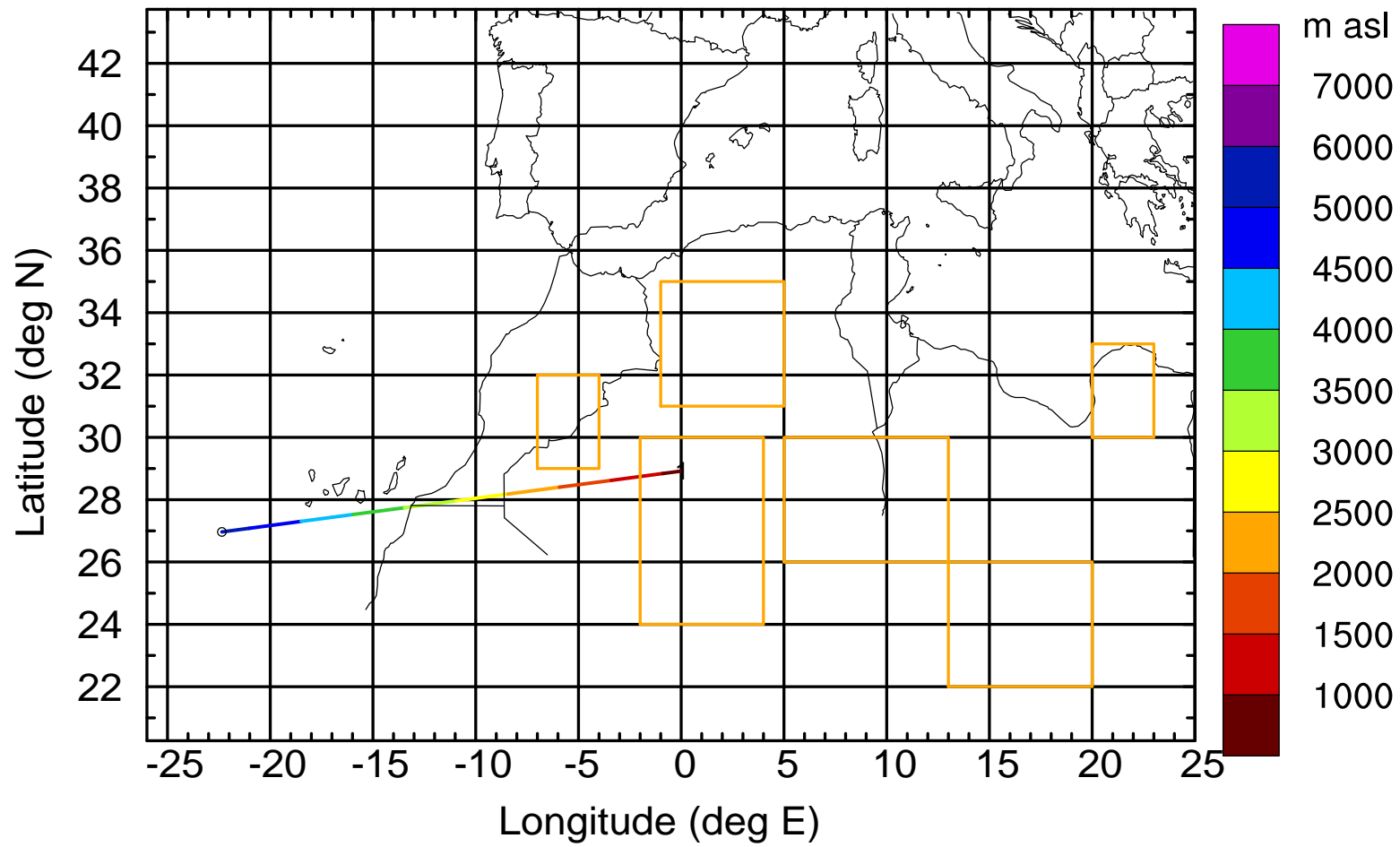
Level #11 of flight 170429a

BWD 20170429/08 -82H = 25/22 UTC



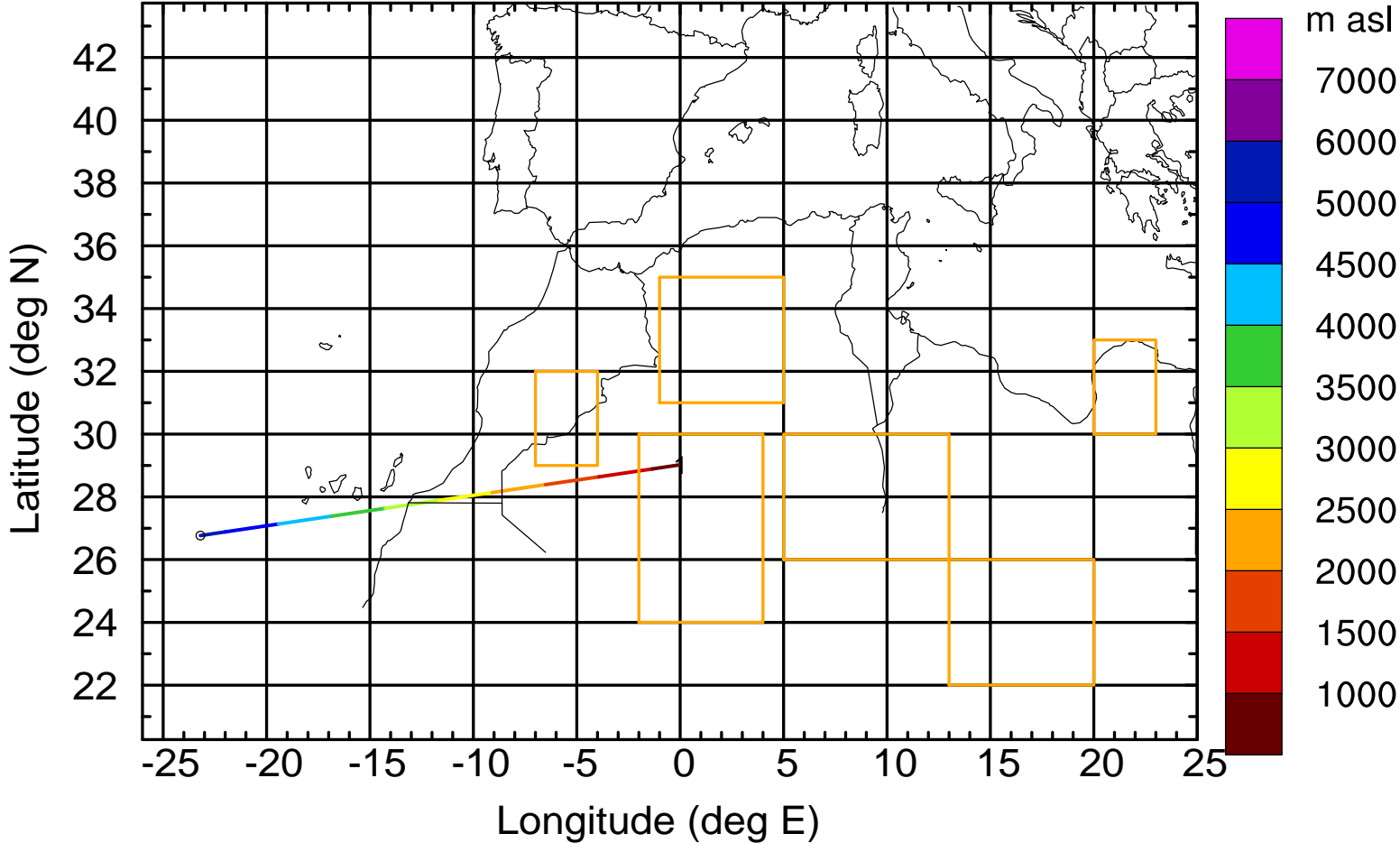
Level #11 of flight 170429a

BWD 20170429/08 -83H = 25/21 UTC



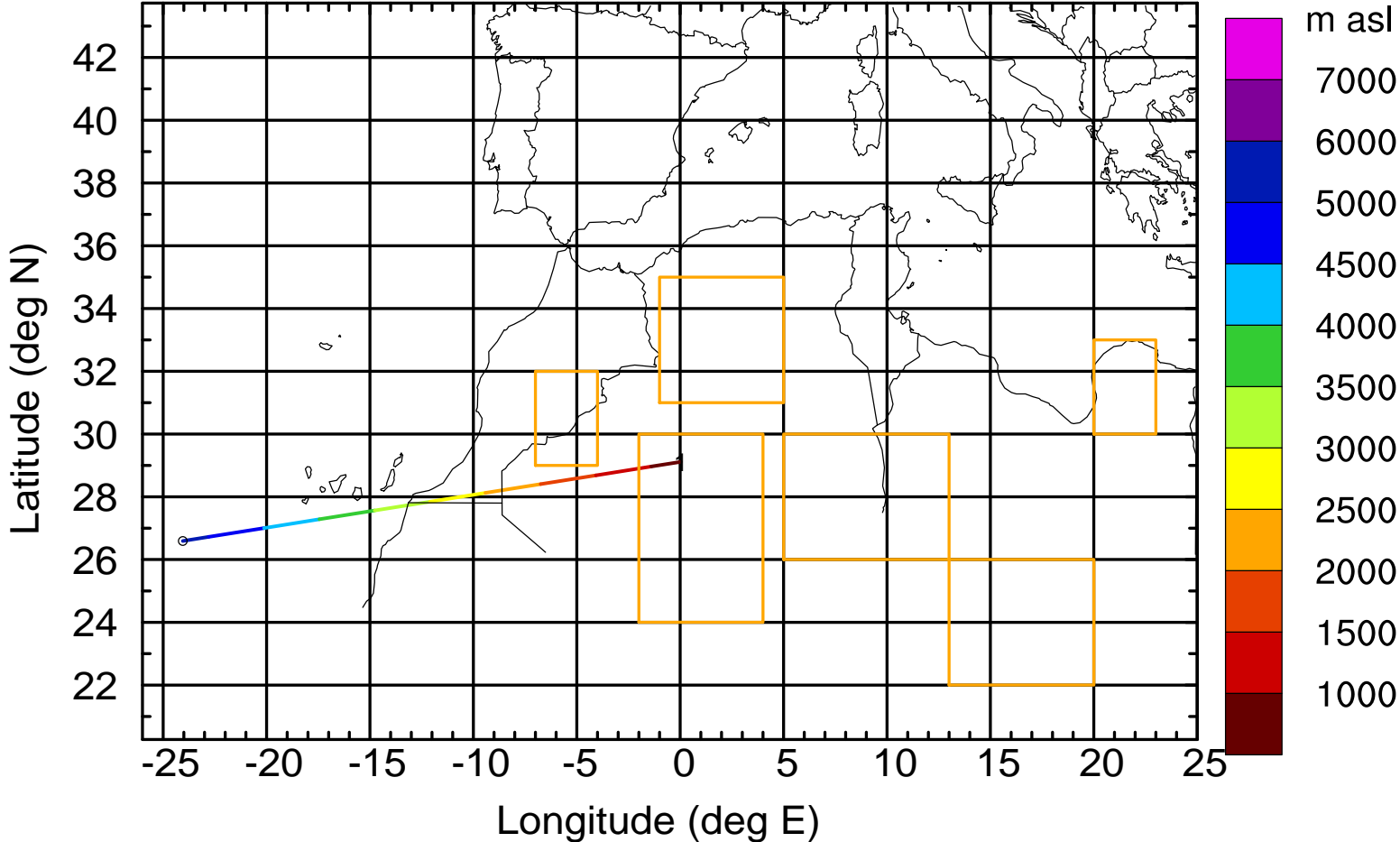
Level #11 of flight 170429a

BWD 20170429/08 -84H = 25/20 UTC



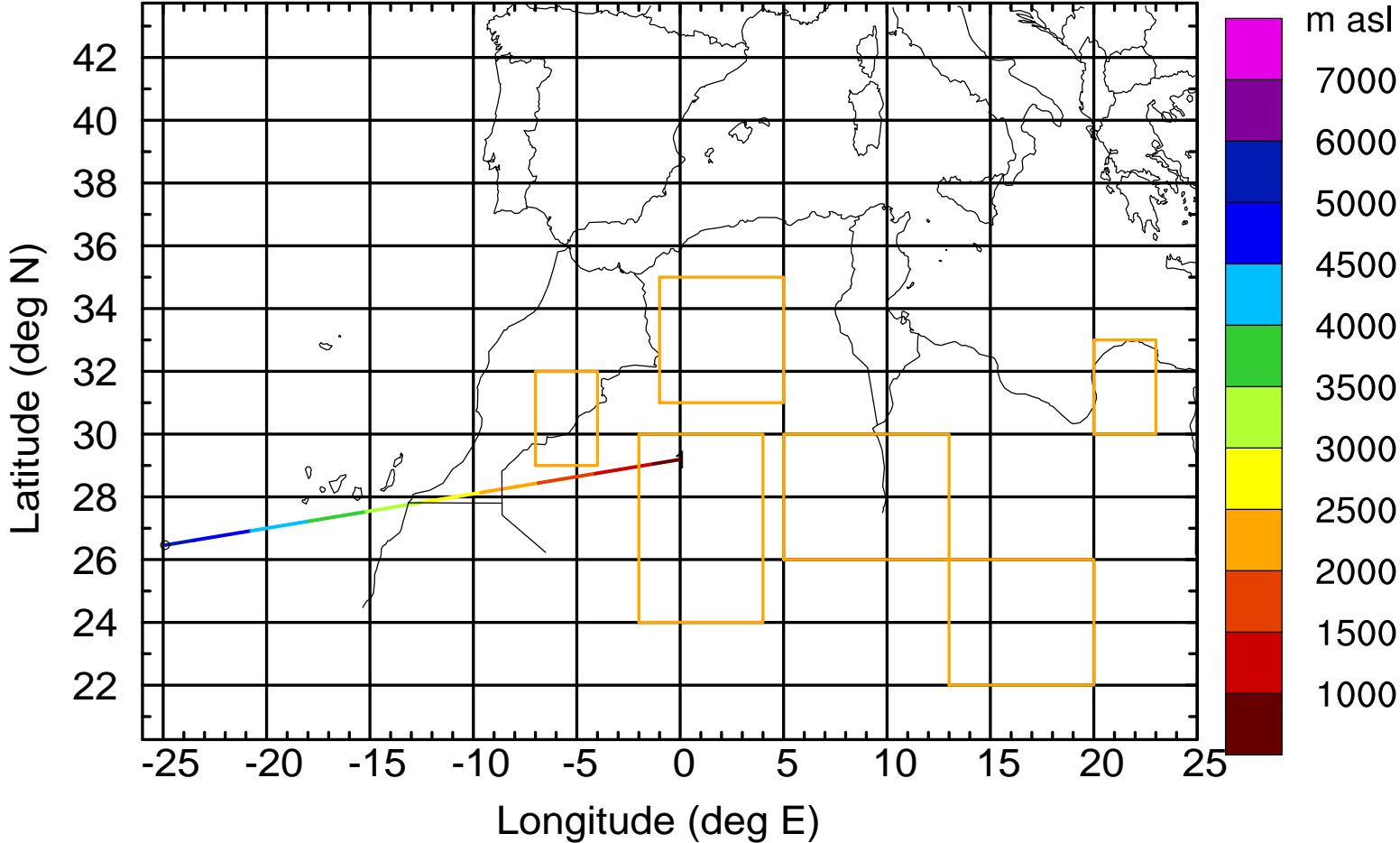
Level #11 of flight 170429a

BWD 20170429/08 -85H = 25/19 UTC



Level #11 of flight 170429a

BWD 20170429/08 -86H = 25/18 UTC













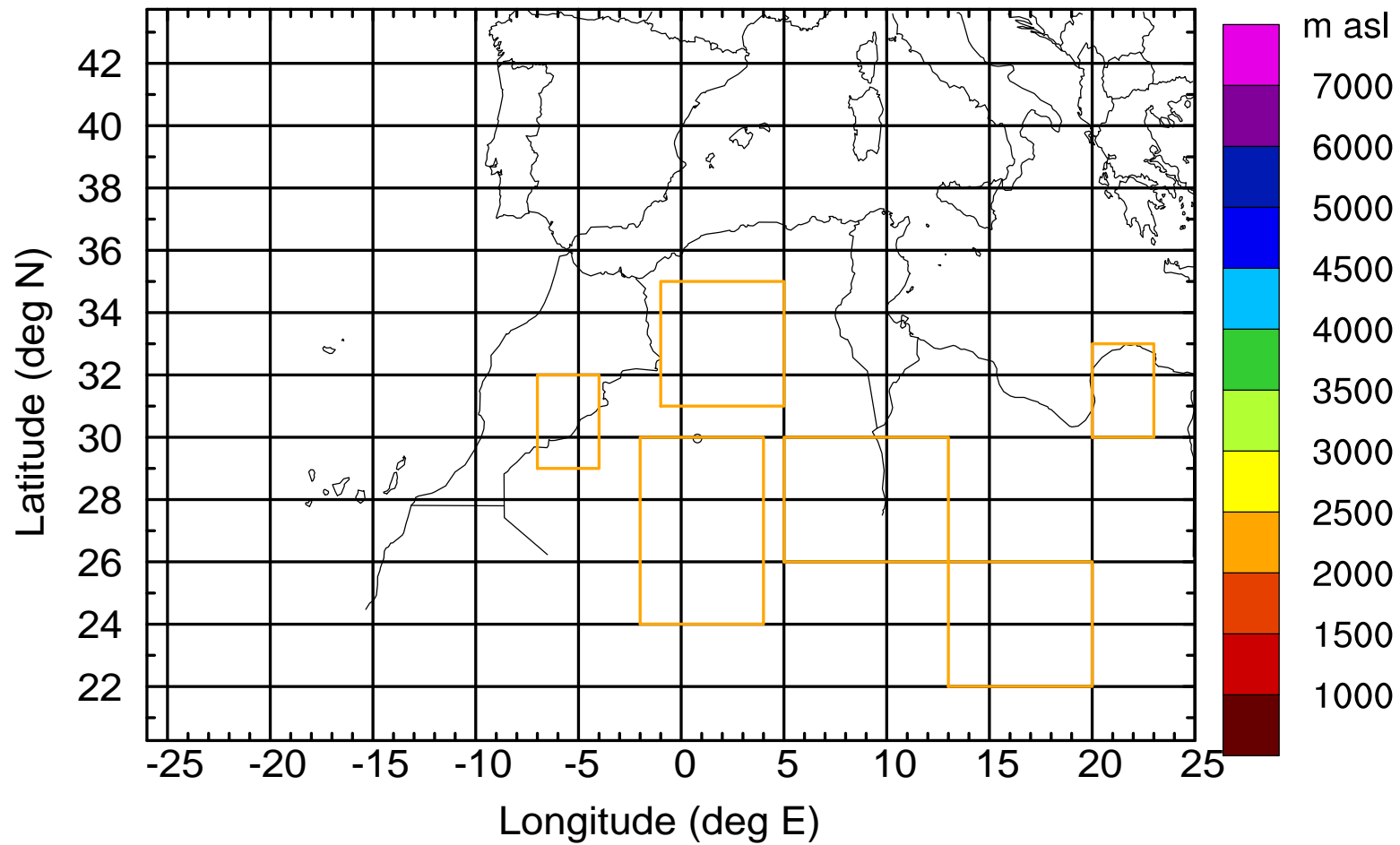






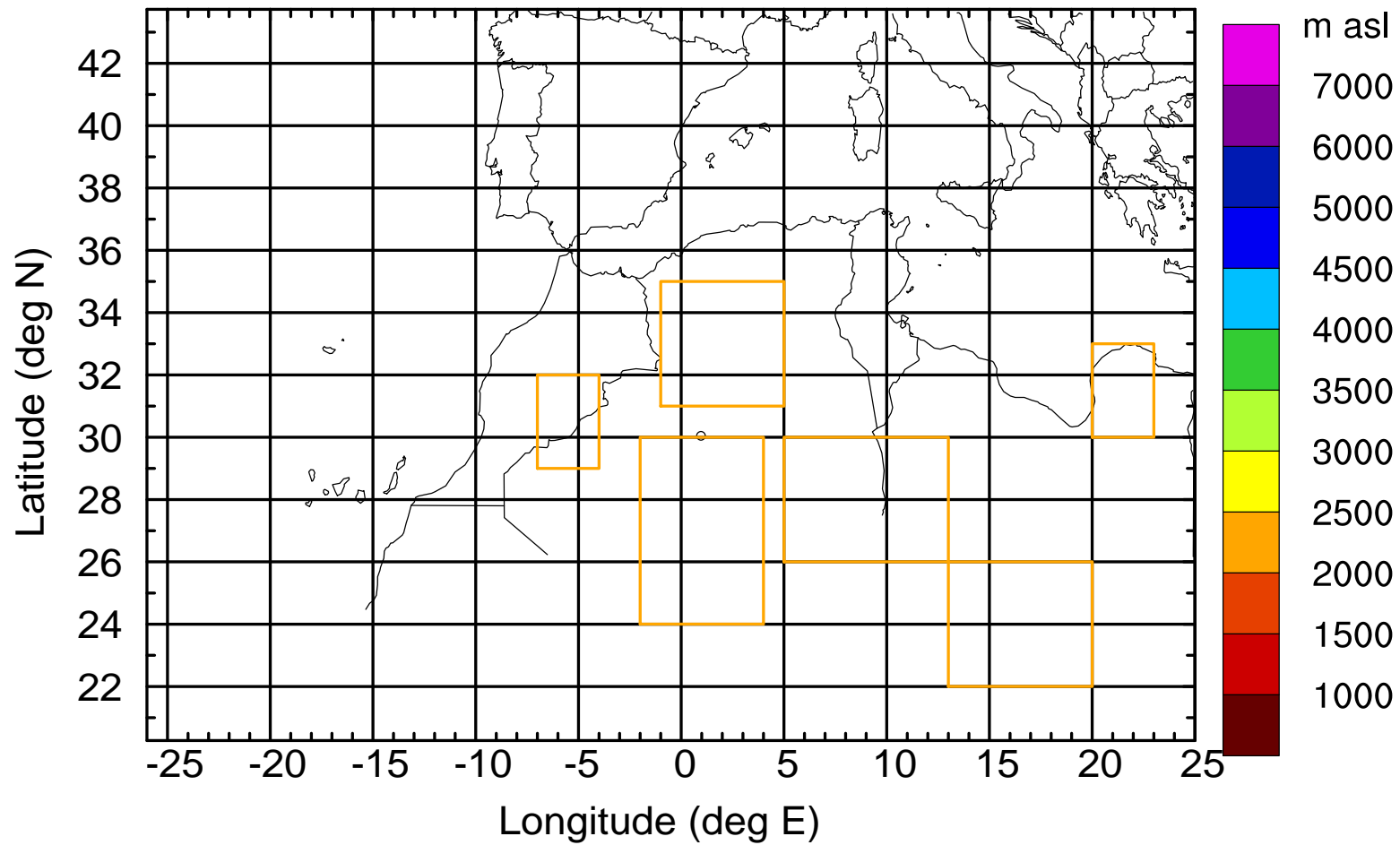
Level #11 of flight 170429a

BWD 20170429/08 -86H = 25/18 UTC



Level #11 of flight 170429a

BWD 20170429/08 -86H = 25/18 UTC

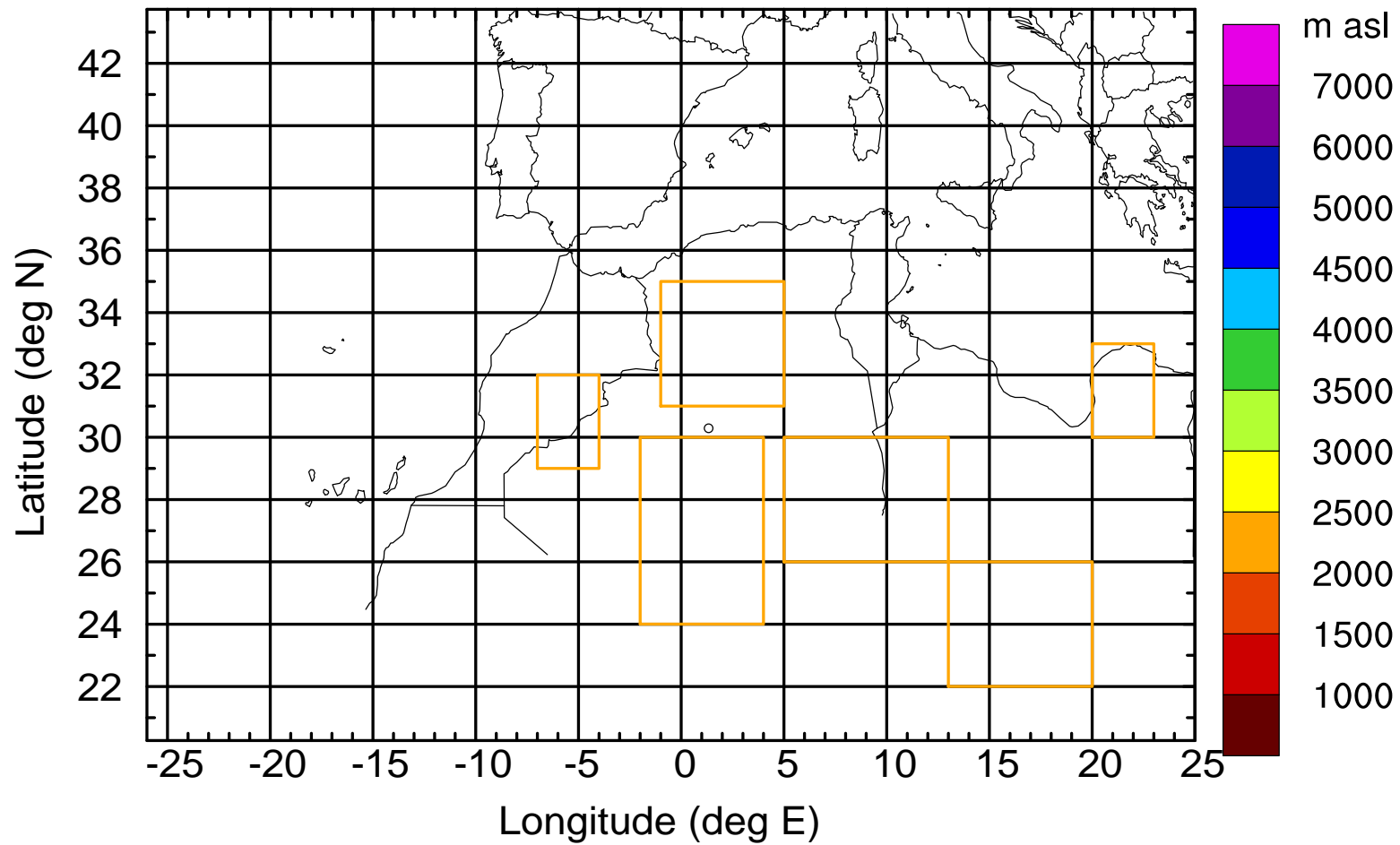






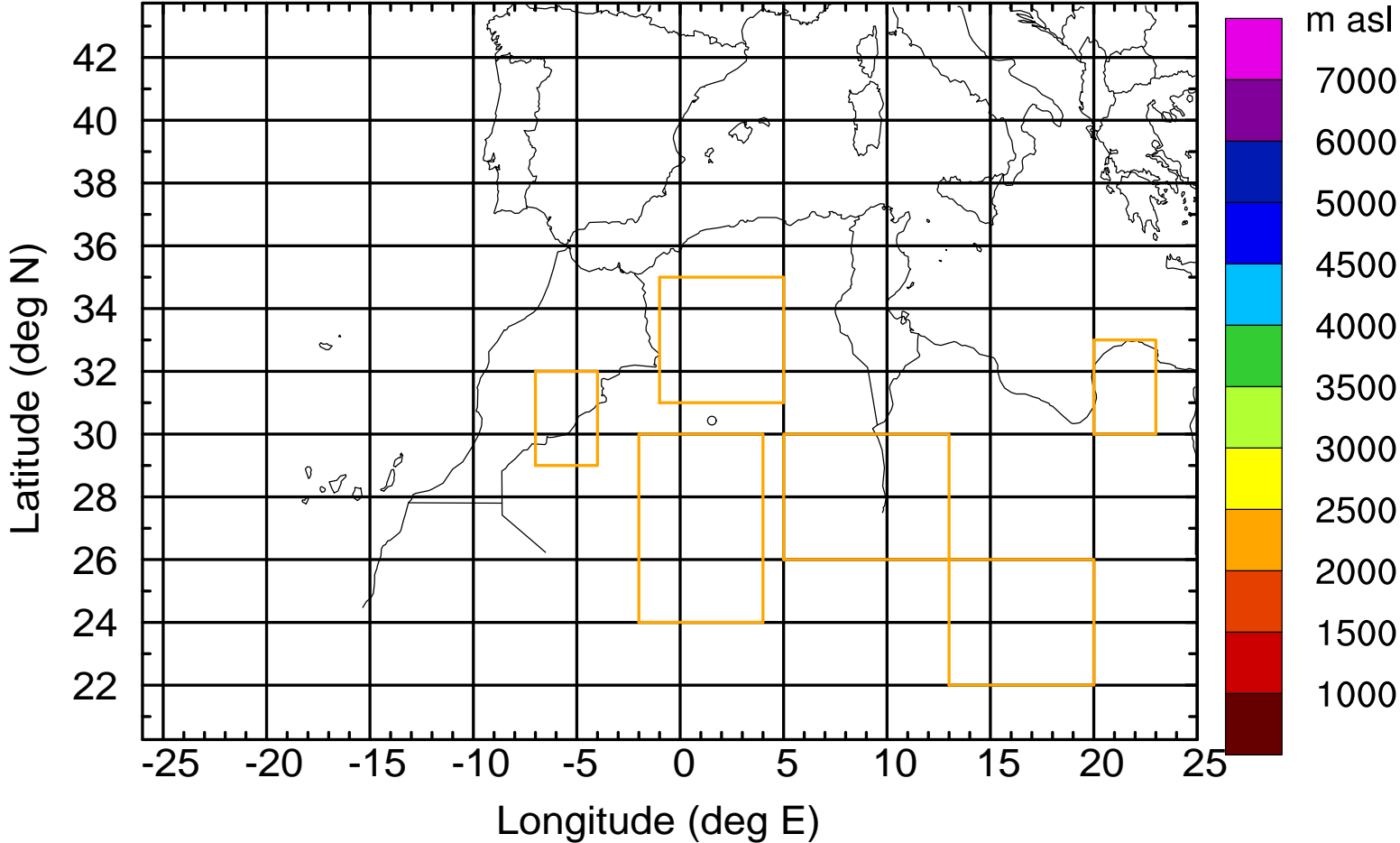
Level #11 of flight 170429a

BWD 20170429/08 -86H = 25/18 UTC



Level #11 of flight 170429a

BWD 20170429/08 -86H = 25/18 UTC

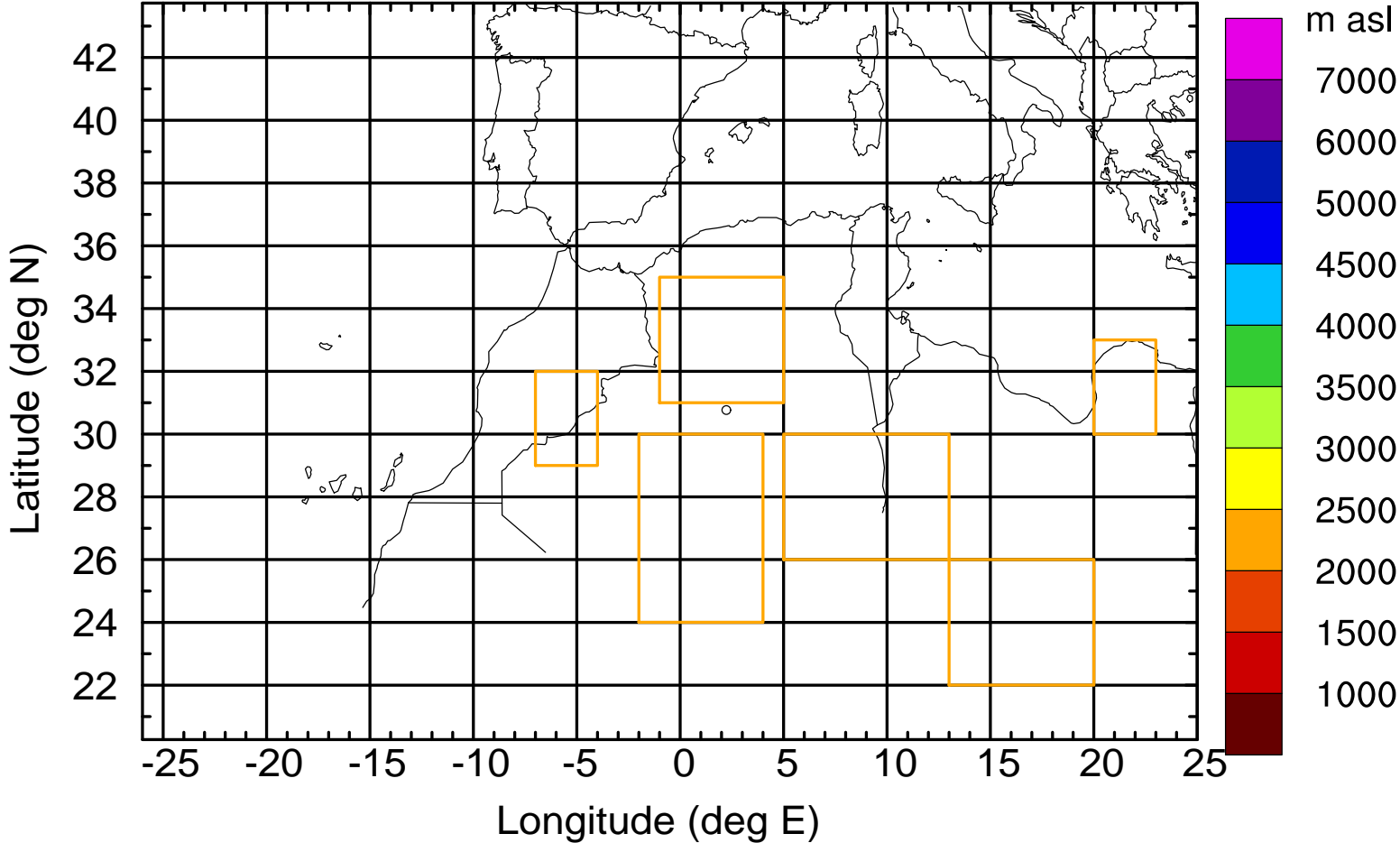






Level #11 of flight 170429a

BWD 20170429/08 -86H = 25/18 UTC







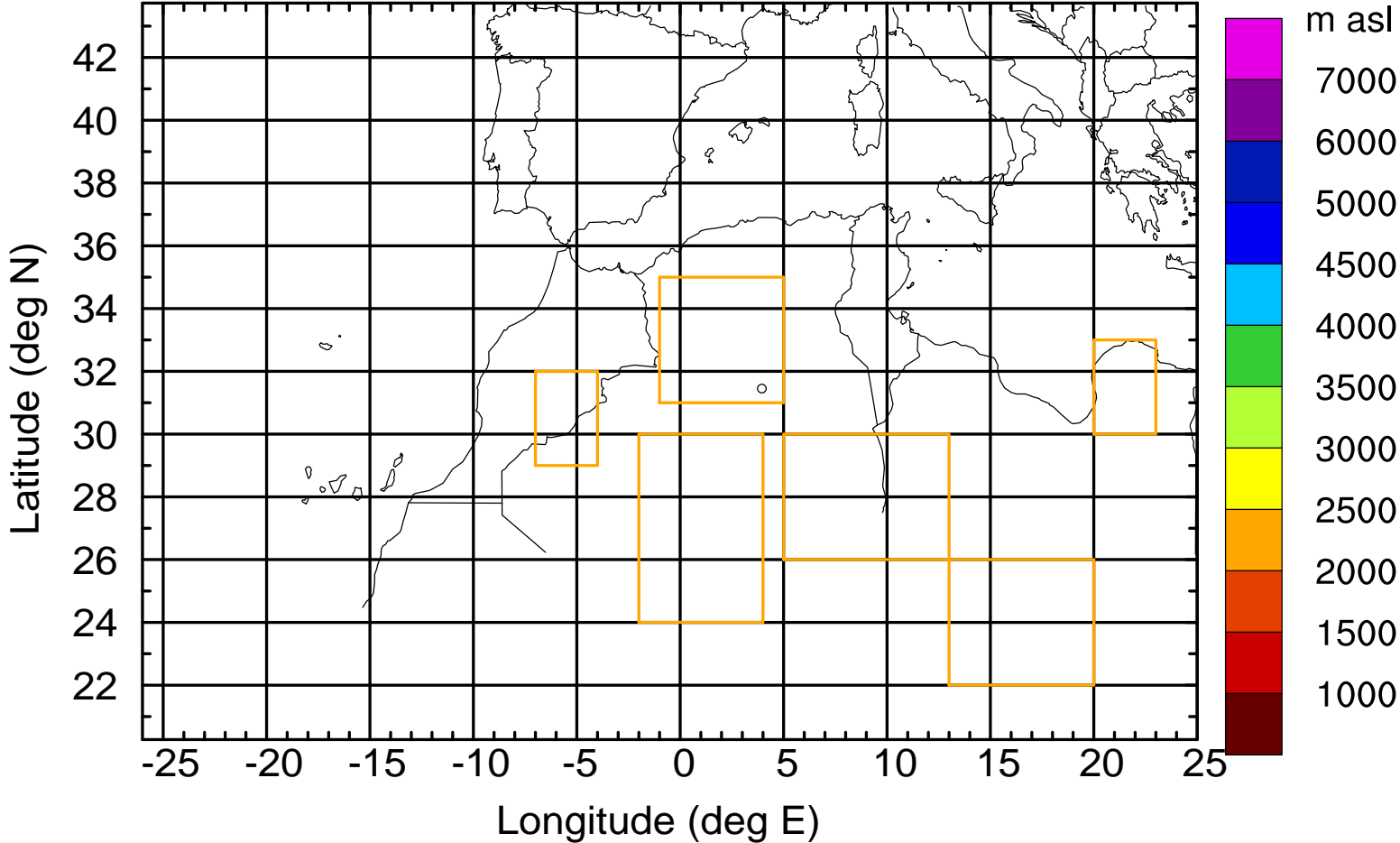






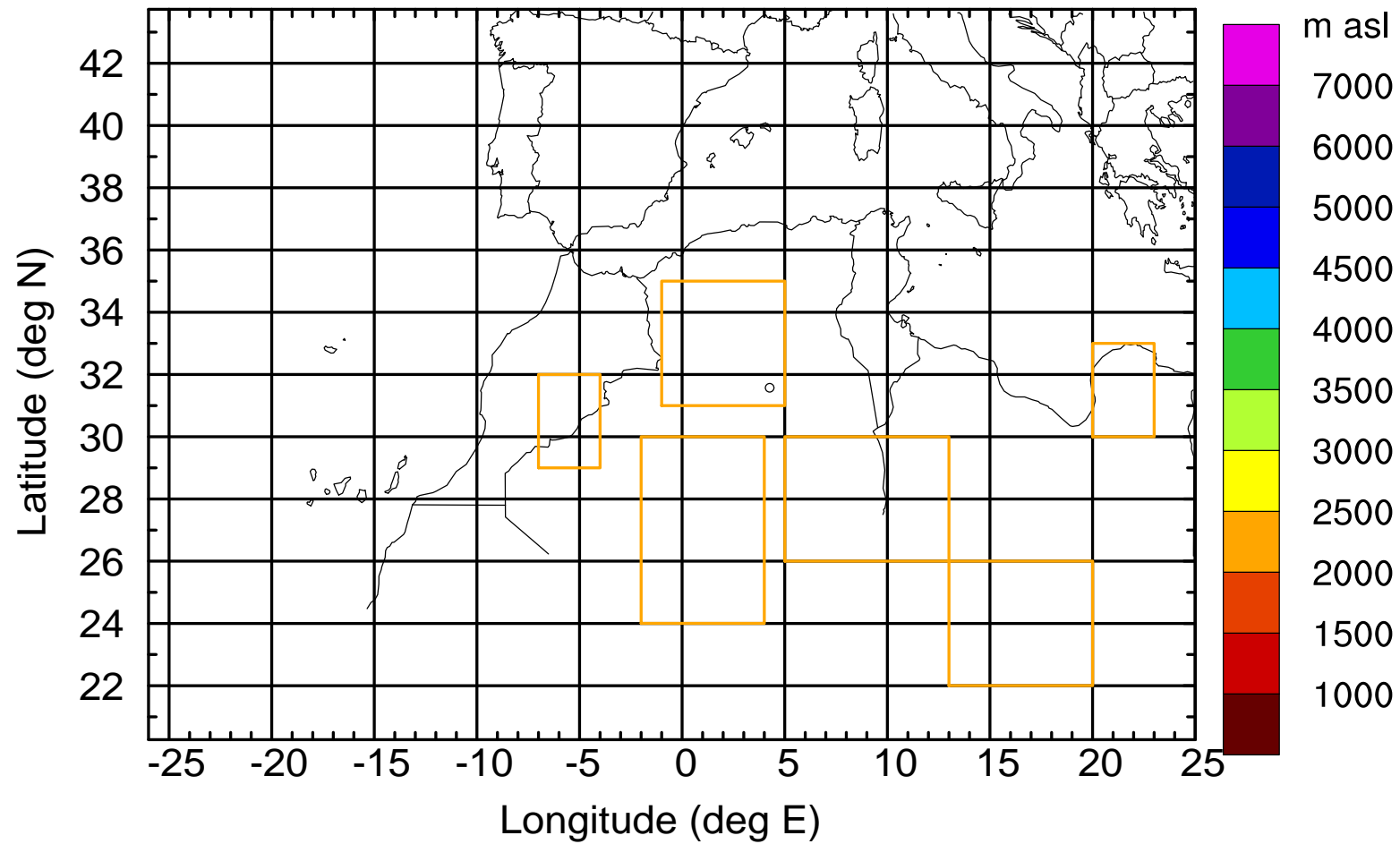
Level #11 of flight 170429a

BWD 20170429/08 -86H = 25/18 UTC



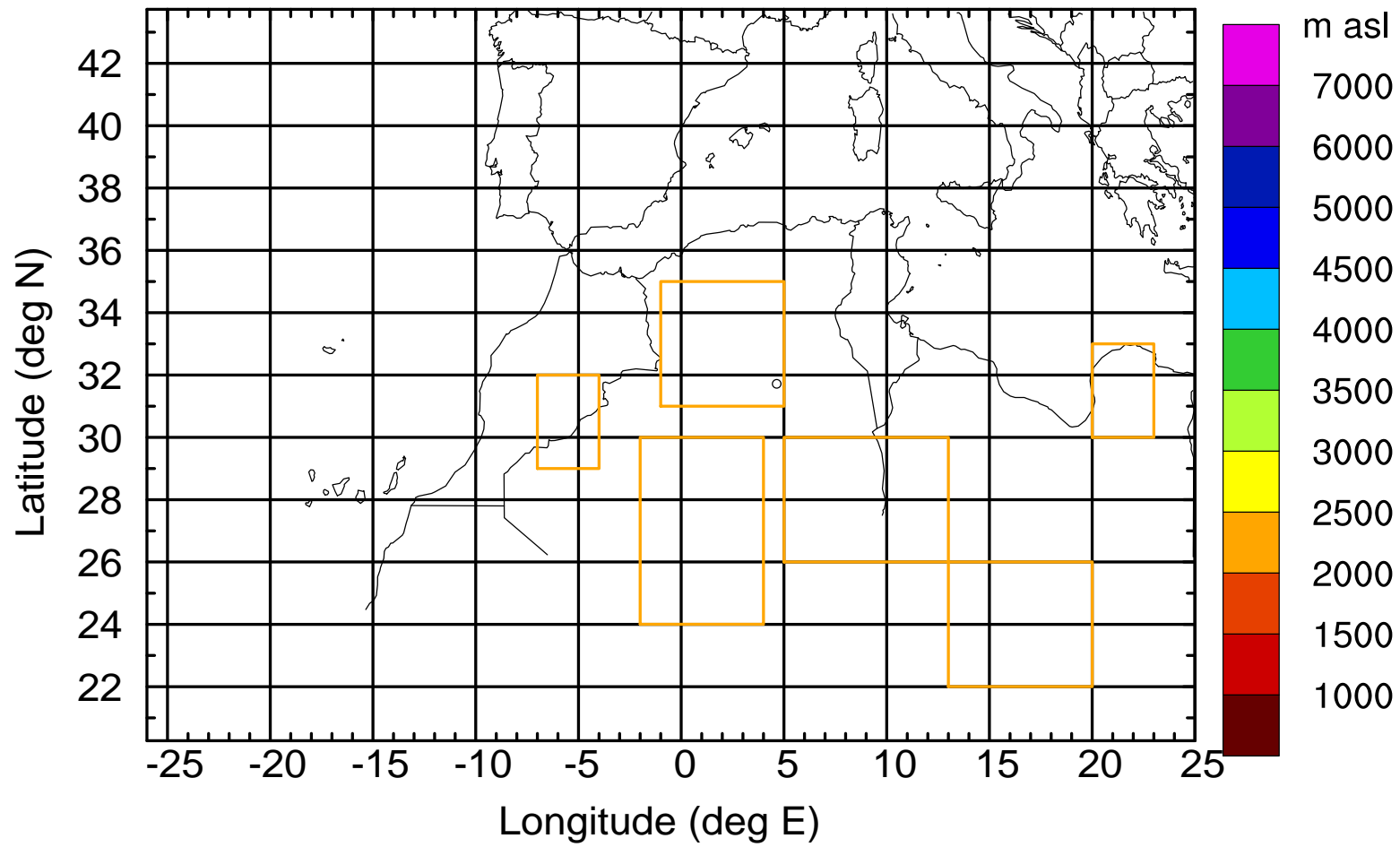
Level #11 of flight 170429a

BWD 20170429/08 -86H = 25/18 UTC



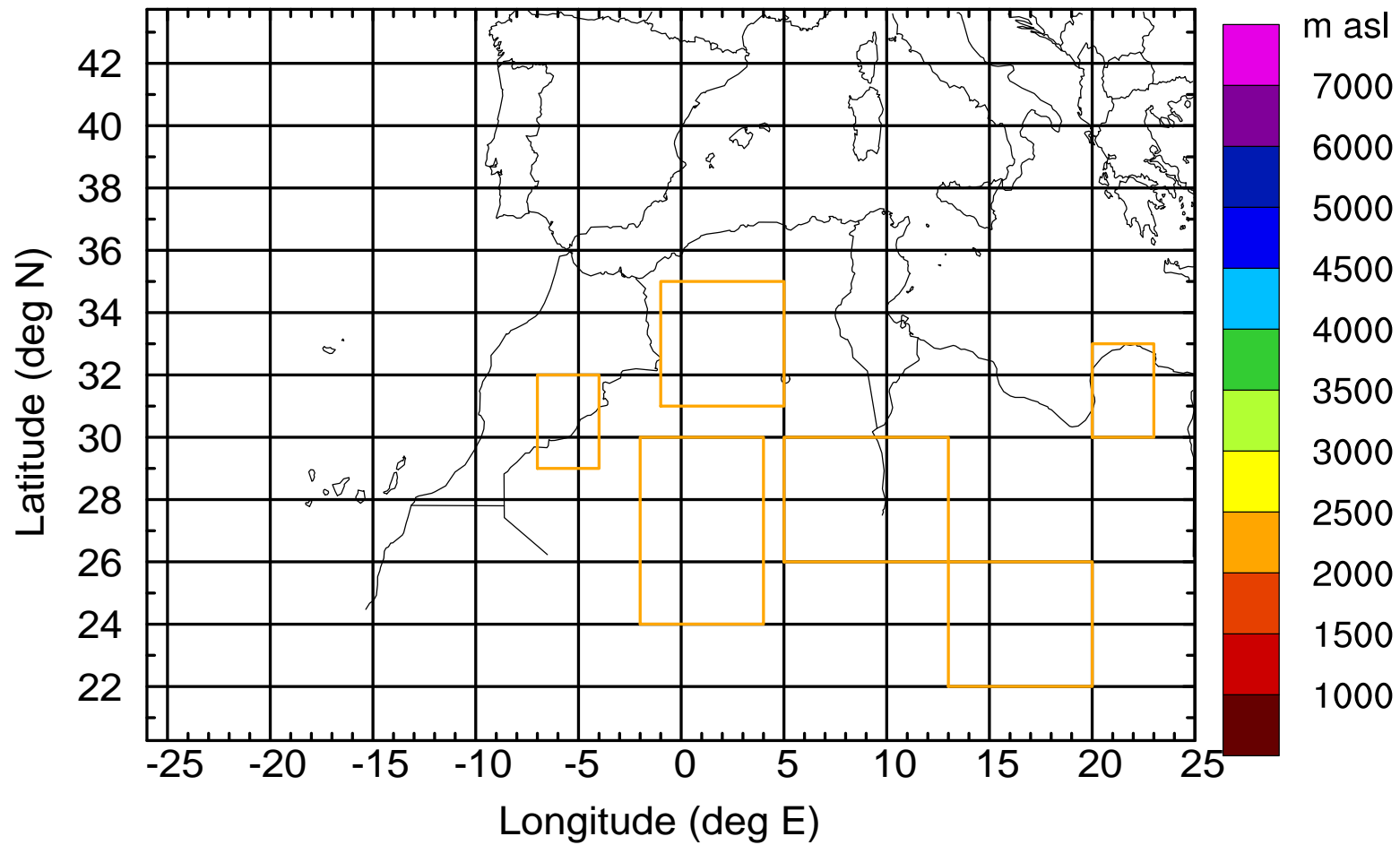
Level #11 of flight 170429a

BWD 20170429/08 -86H = 25/18 UTC



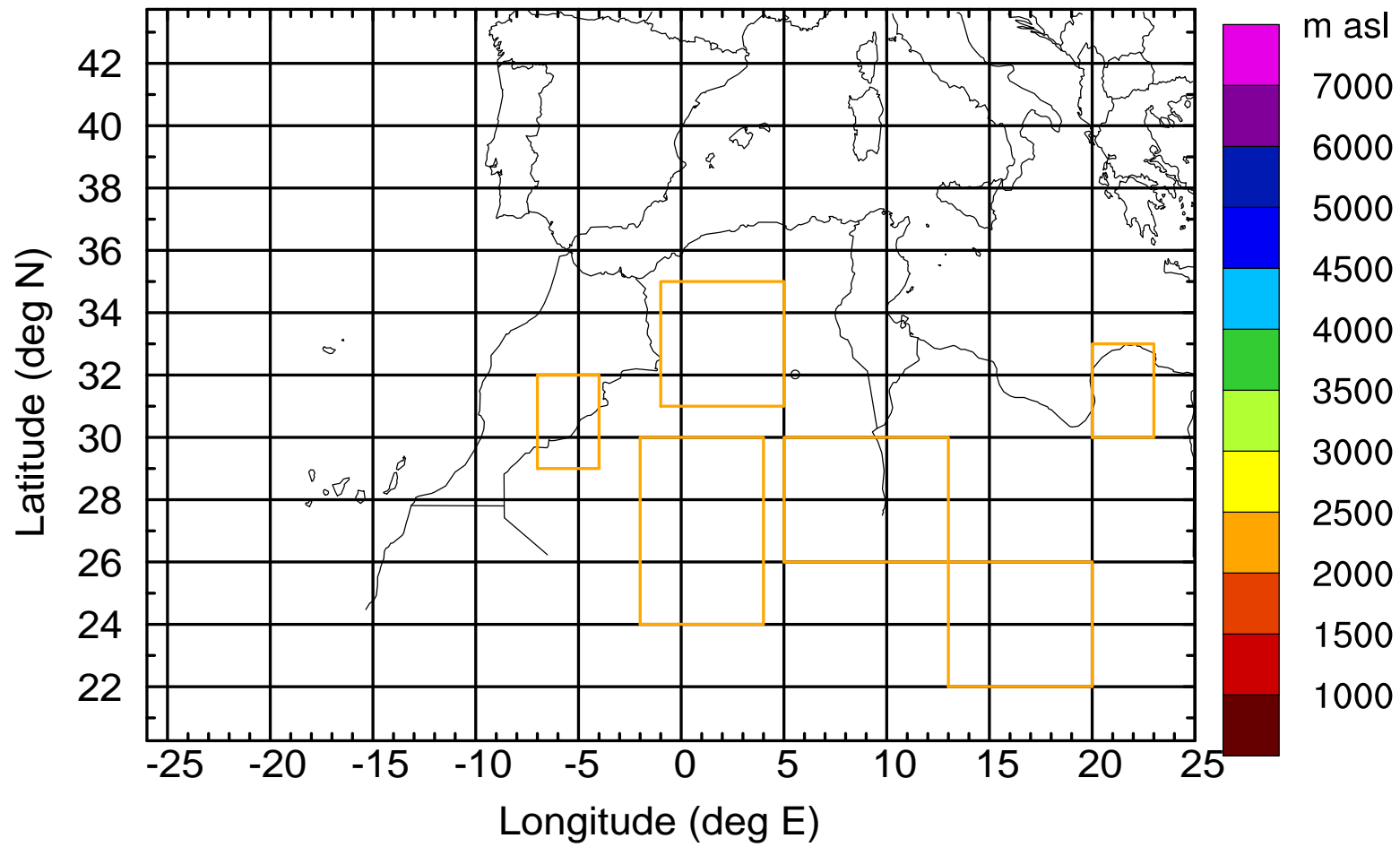
Level #11 of flight 170429a

BWD 20170429/08 -86H = 25/18 UTC



Level #11 of flight 170429a

BWD 20170429/08 -86H = 25/18 UTC







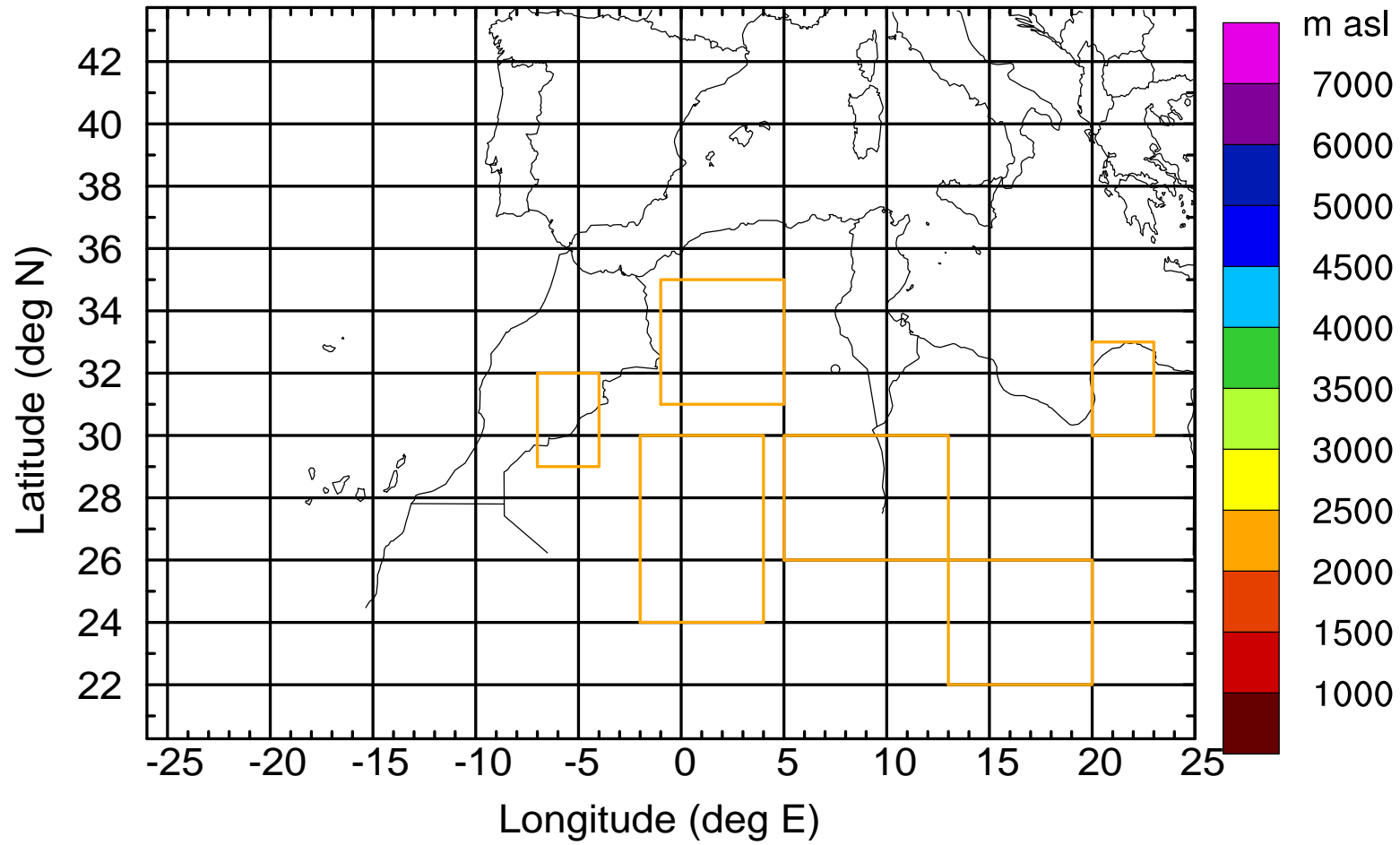






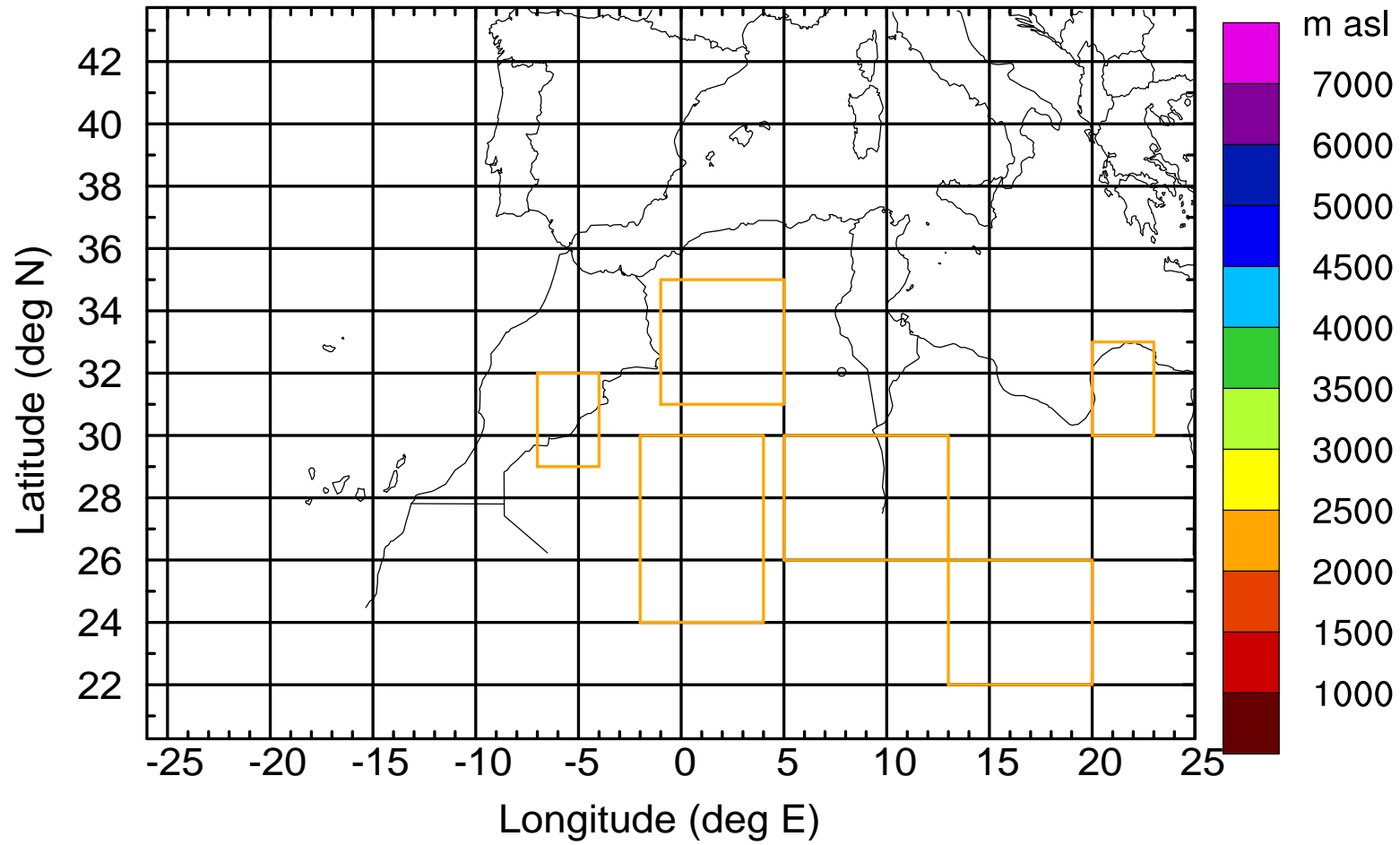
Level #11 of flight 170429a

BWD 20170429/08 -86H = 25/18 UTC



Level #11 of flight 170429a

BWD 20170429/08 -86H = 25/18 UTC







Level #11 of flight 170429a

BWD 20170429/08 -86H = 25/18 UTC

