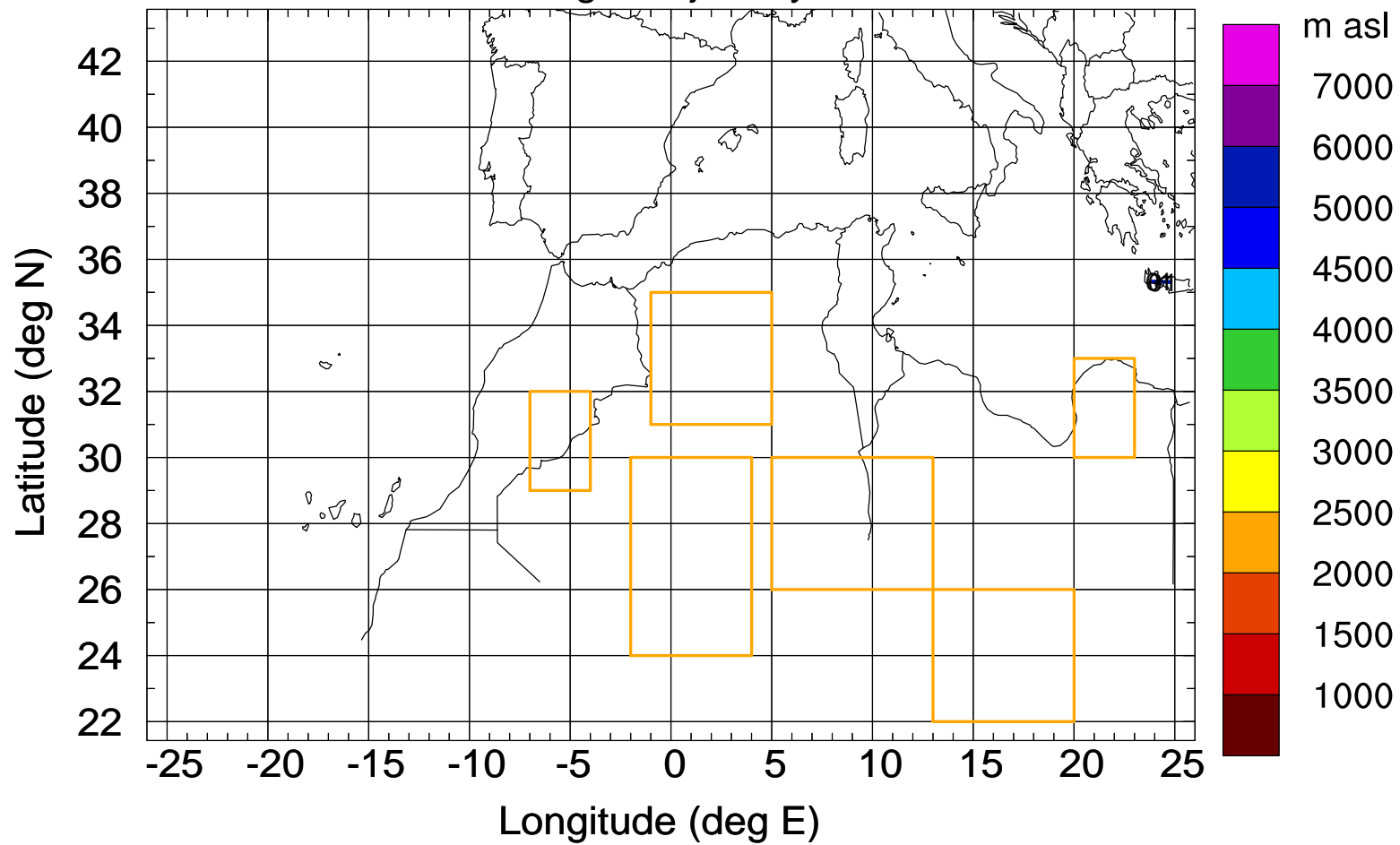


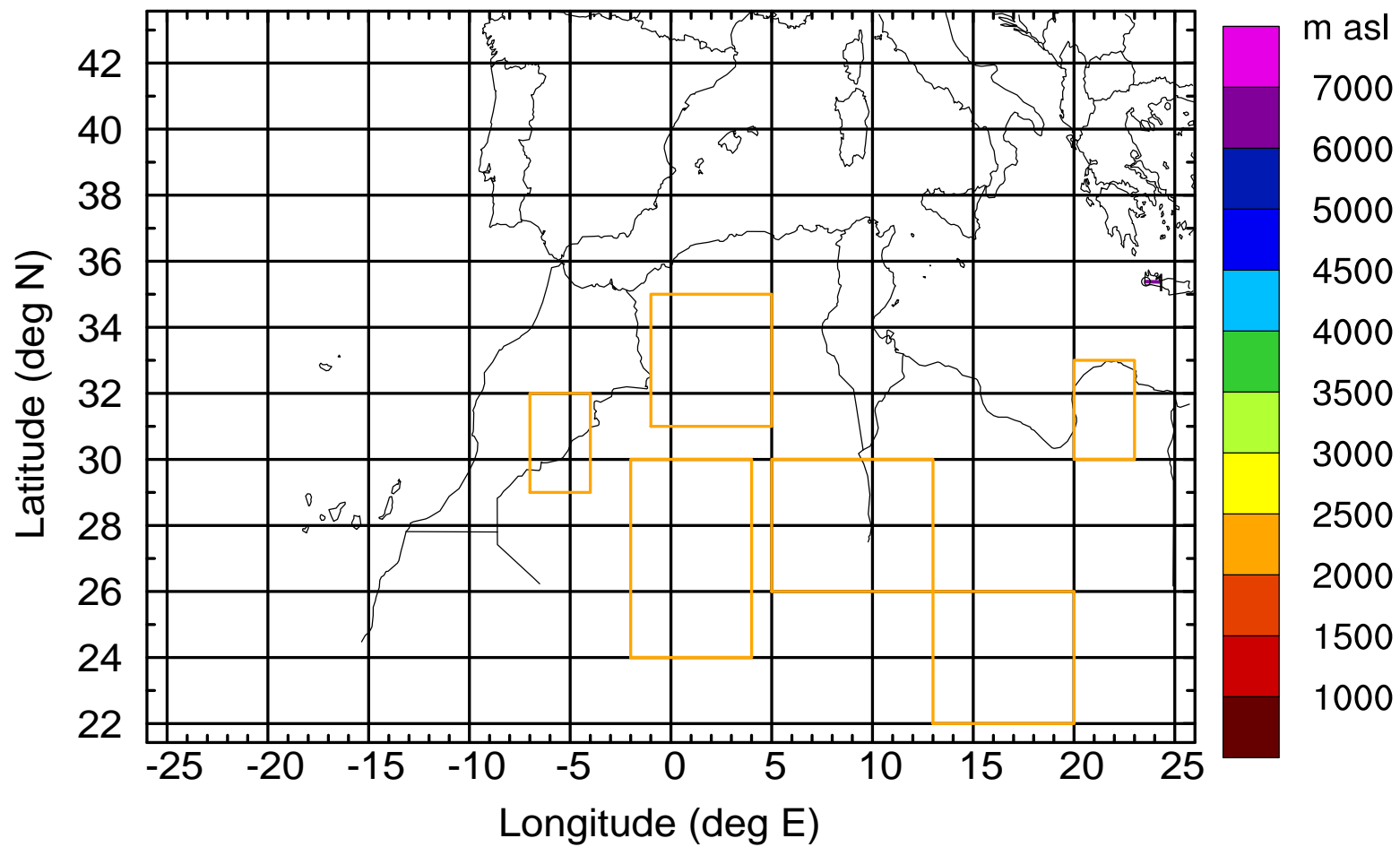
Level #9 of flight 170429a

Flight trajectory



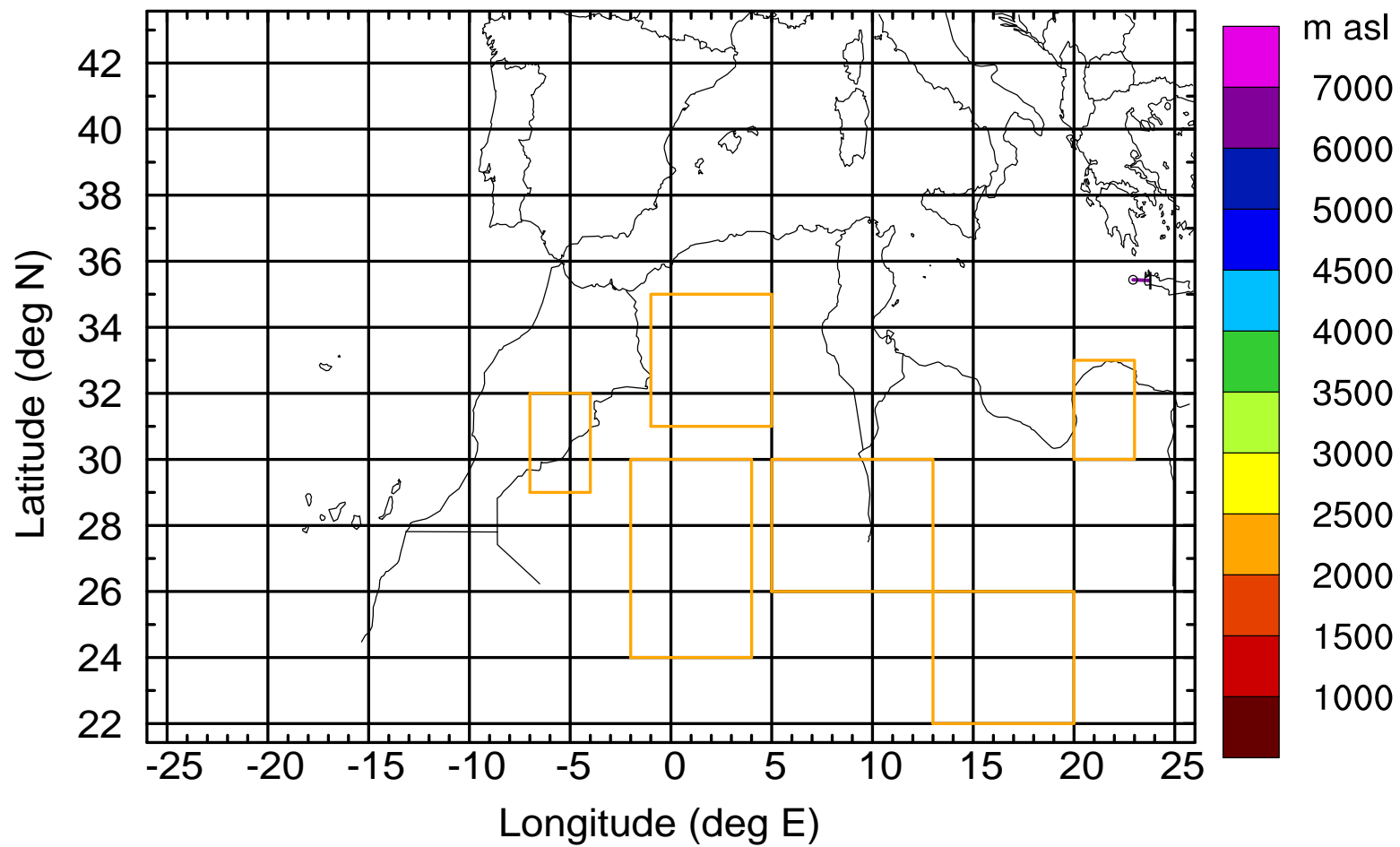
Level #9 of flight 170429a

BWD 20170429/08 -01H = 29/07 UTC



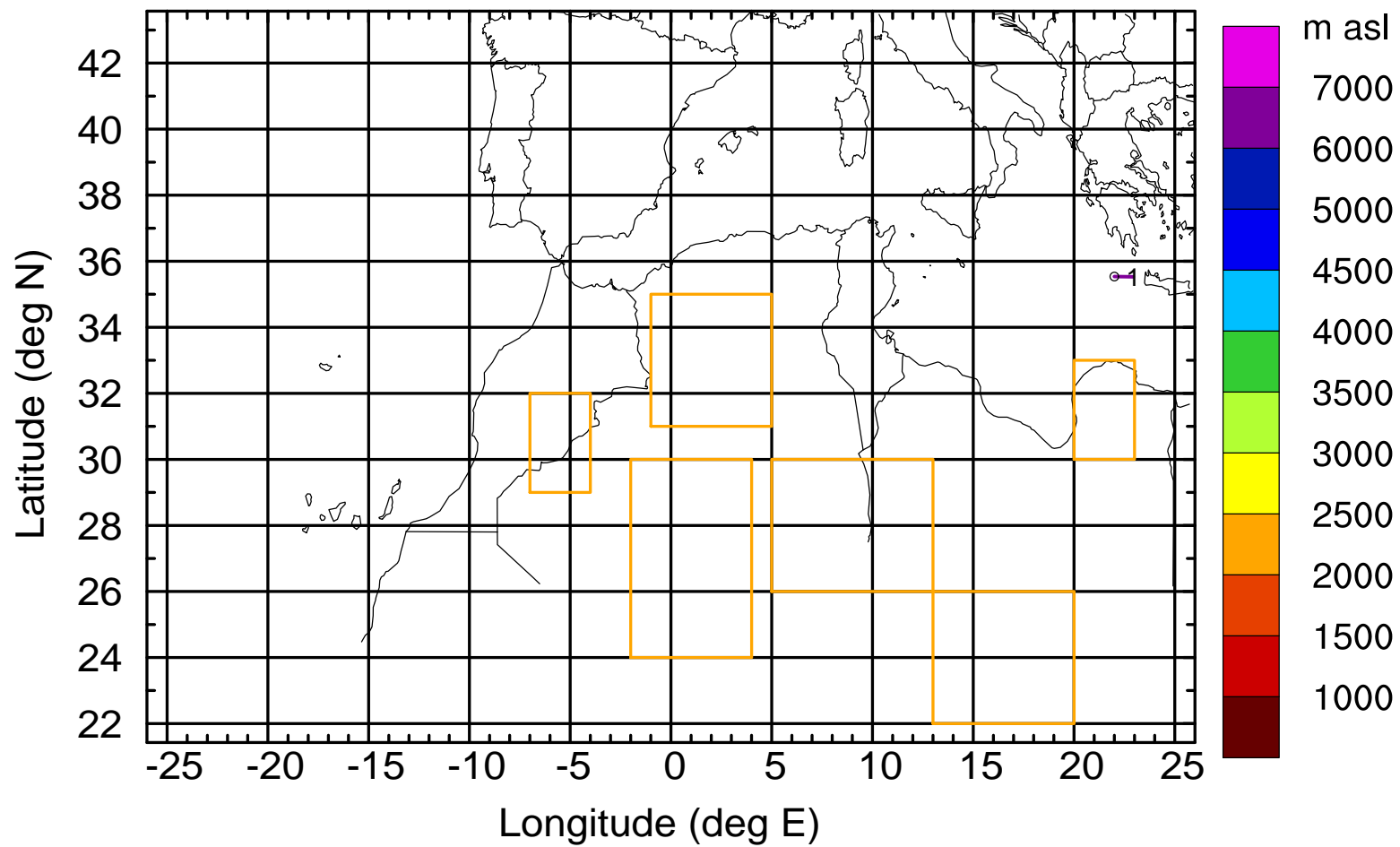
Level #9 of flight 170429a

BWD 20170429/08 -03H = 29/05 UTC



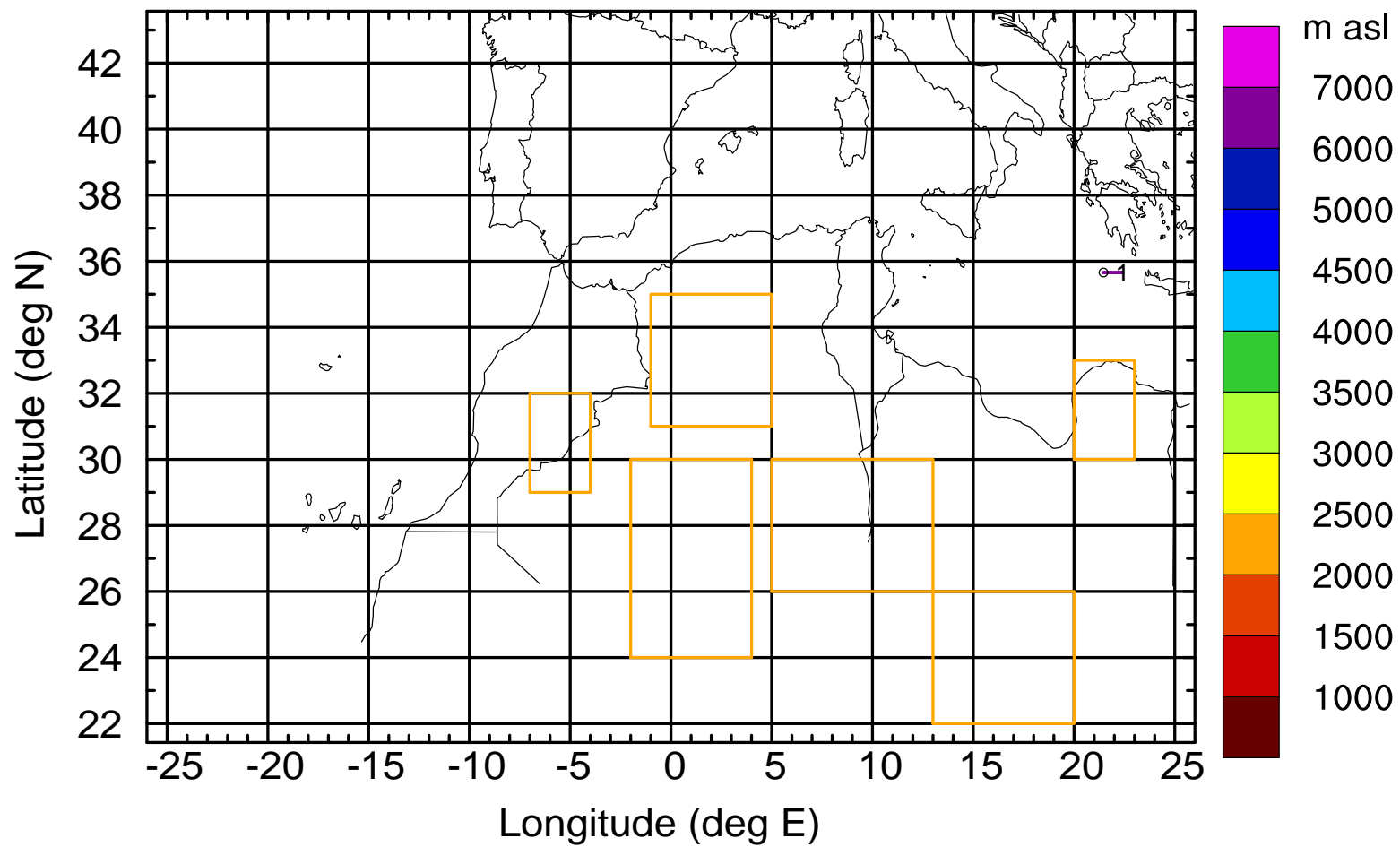
Level #9 of flight 170429a

BWD 20170429/08 -06H = 29/02 UTC



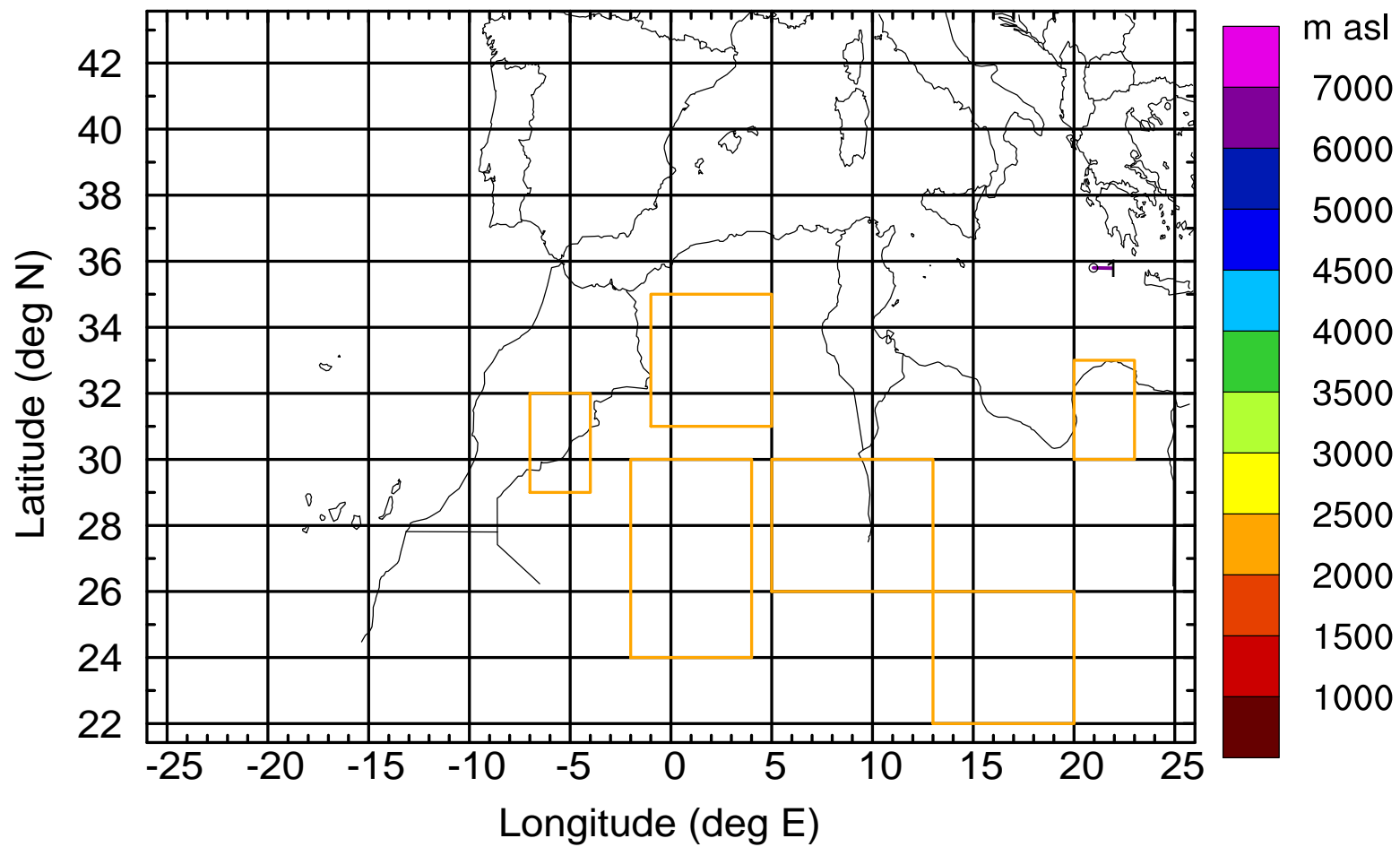
Level #9 of flight 170429a

BWD 20170429/08 -08H = 29/00 UTC



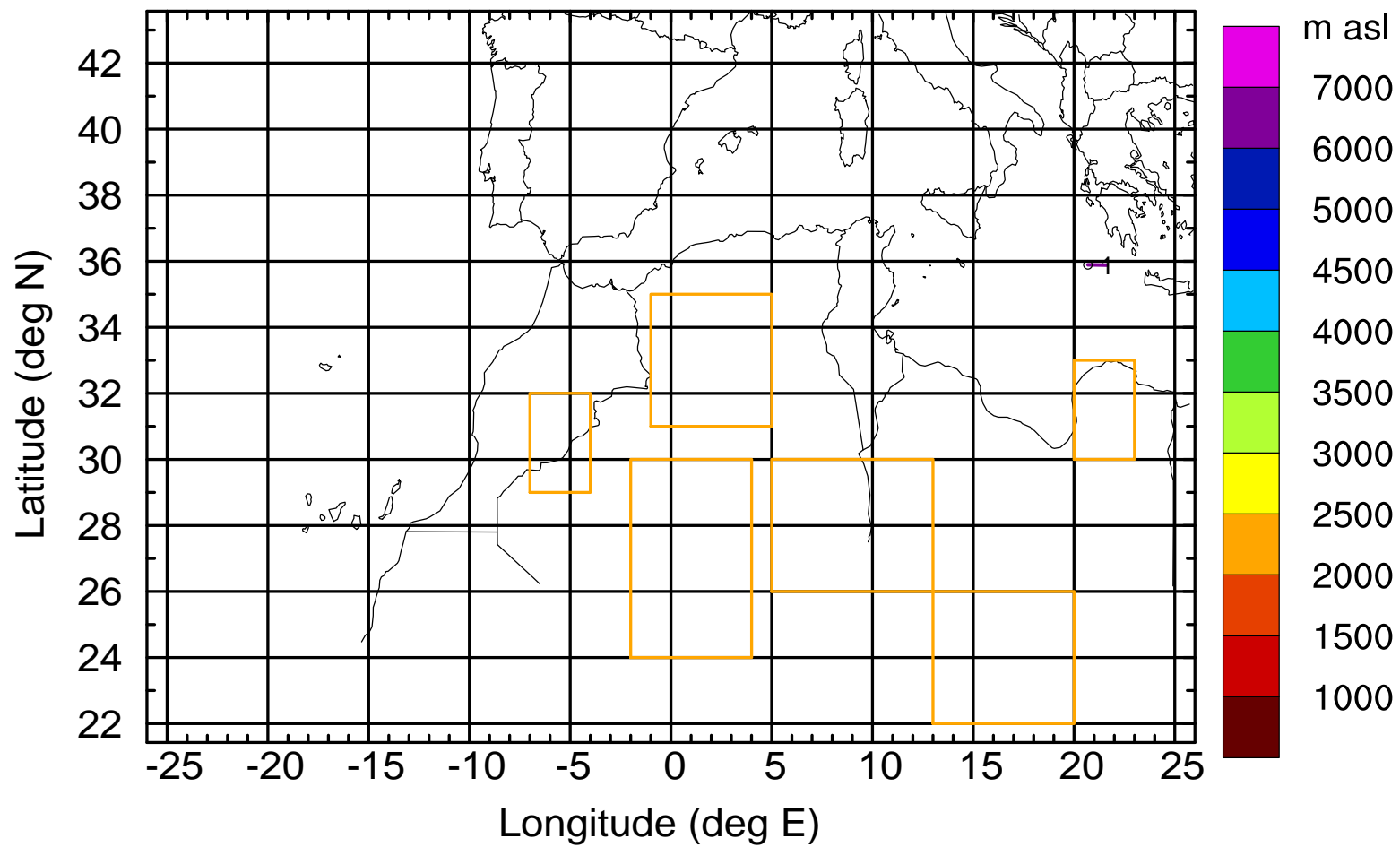
Level #9 of flight 170429a

BWD 20170429/08 -10H = 28/22 UTC



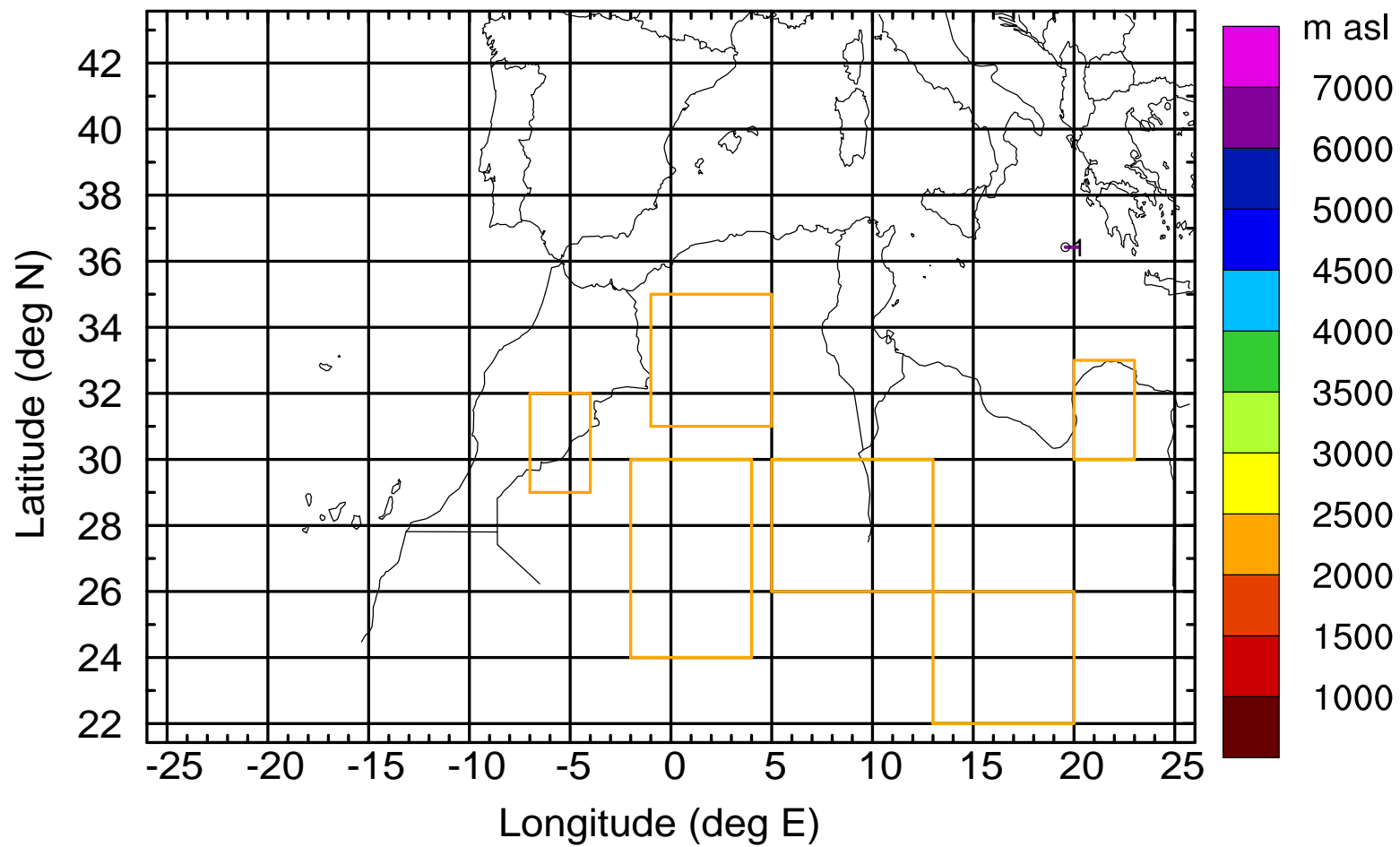
Level #9 of flight 170429a

BWD 20170429/08 -11H = 28/21 UTC



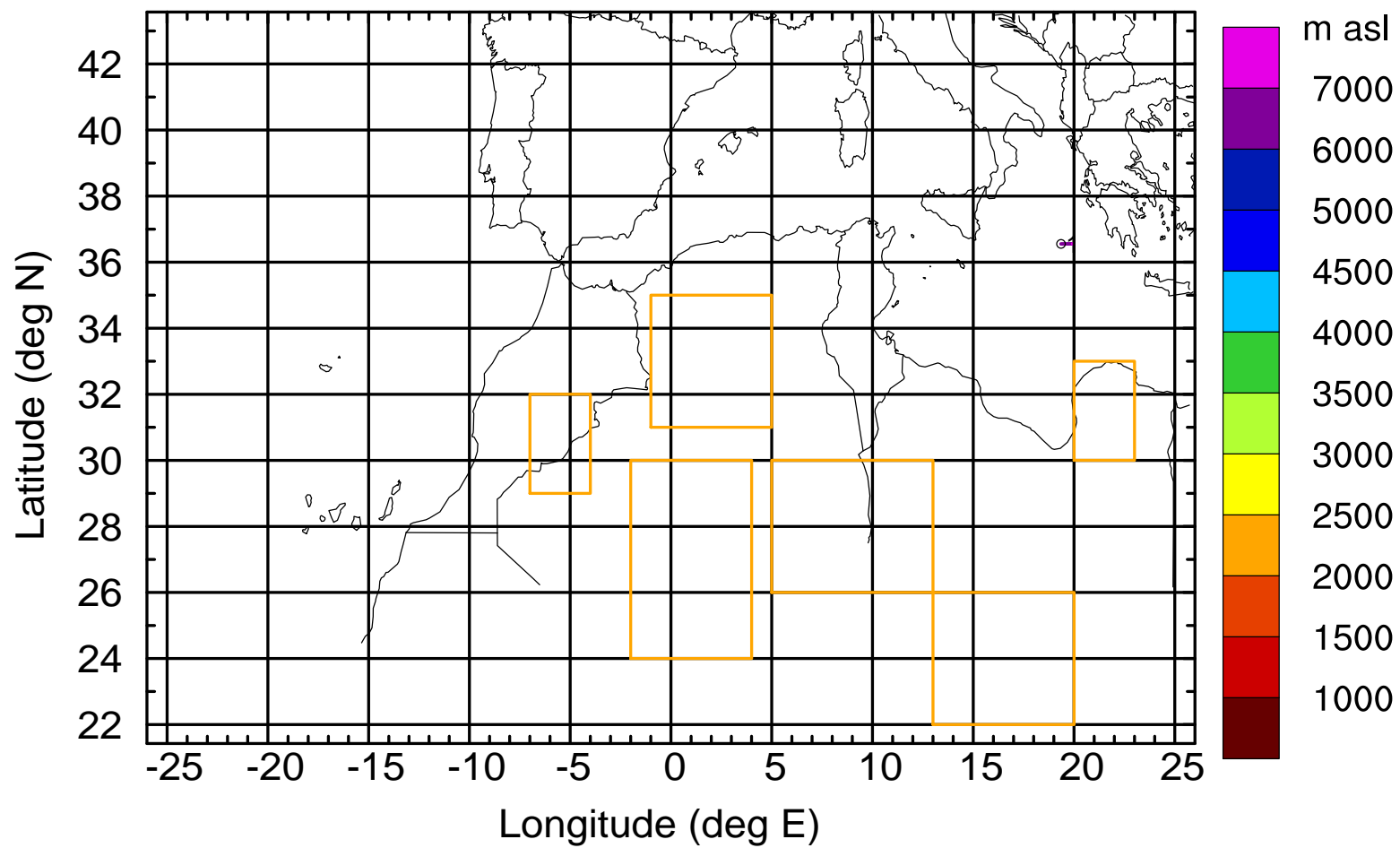
Level #9 of flight 170429a

BWD 20170429/08 -16H = 28/16 UTC



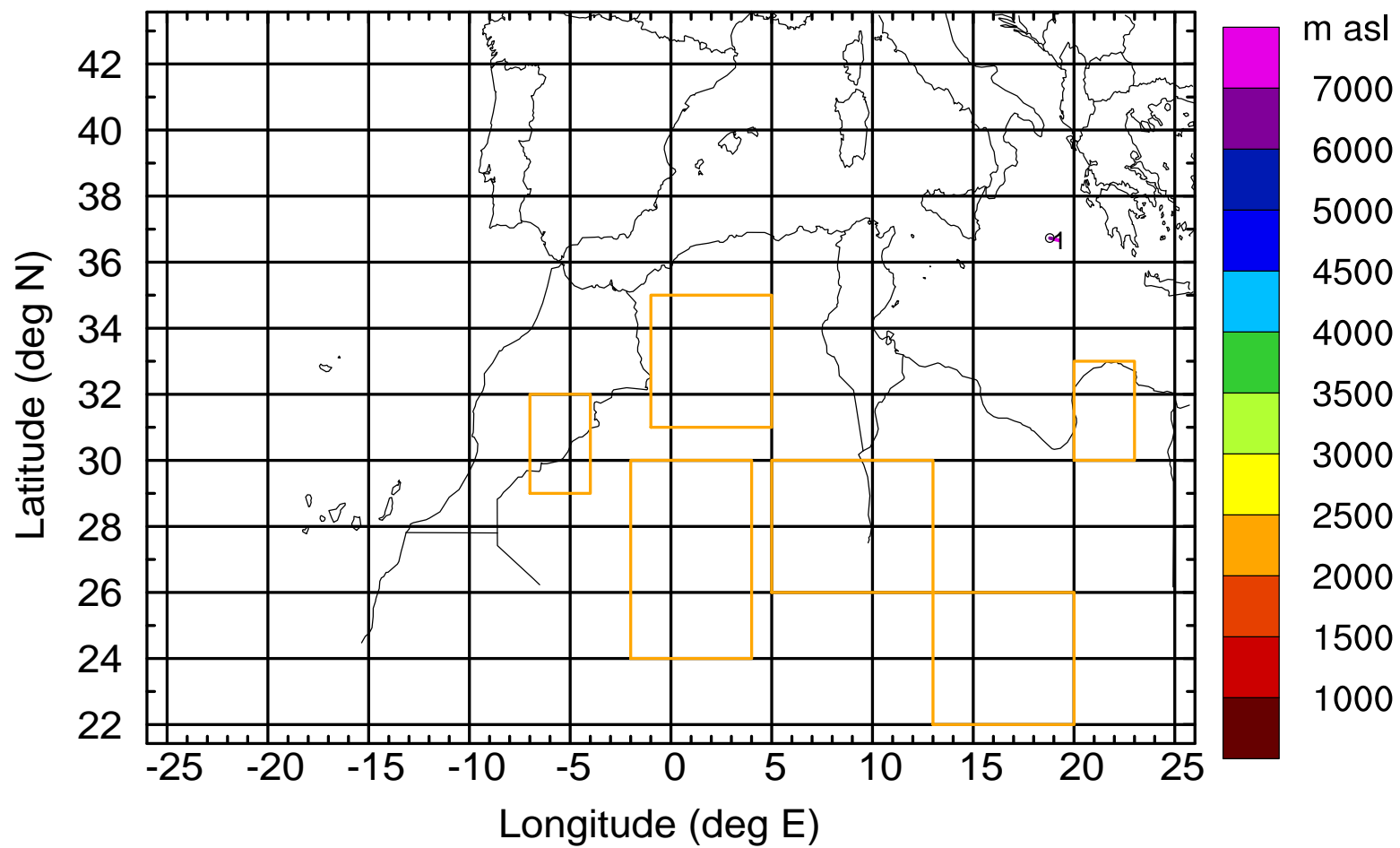
Level #9 of flight 170429a

BWD 20170429/08 -17H = 28/15 UTC



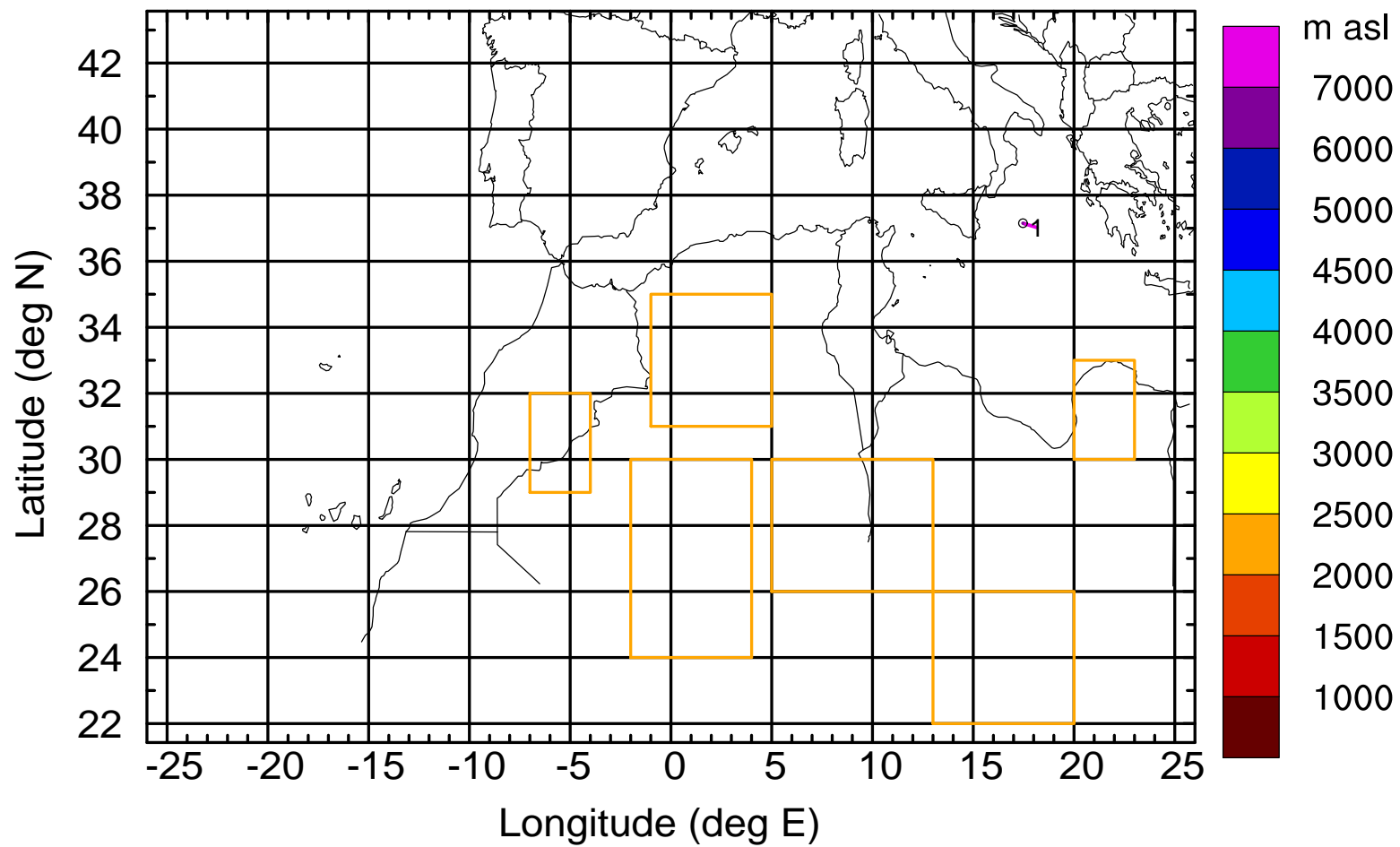
Level #9 of flight 170429a

BWD 20170429/08 -19H = 28/13 UTC



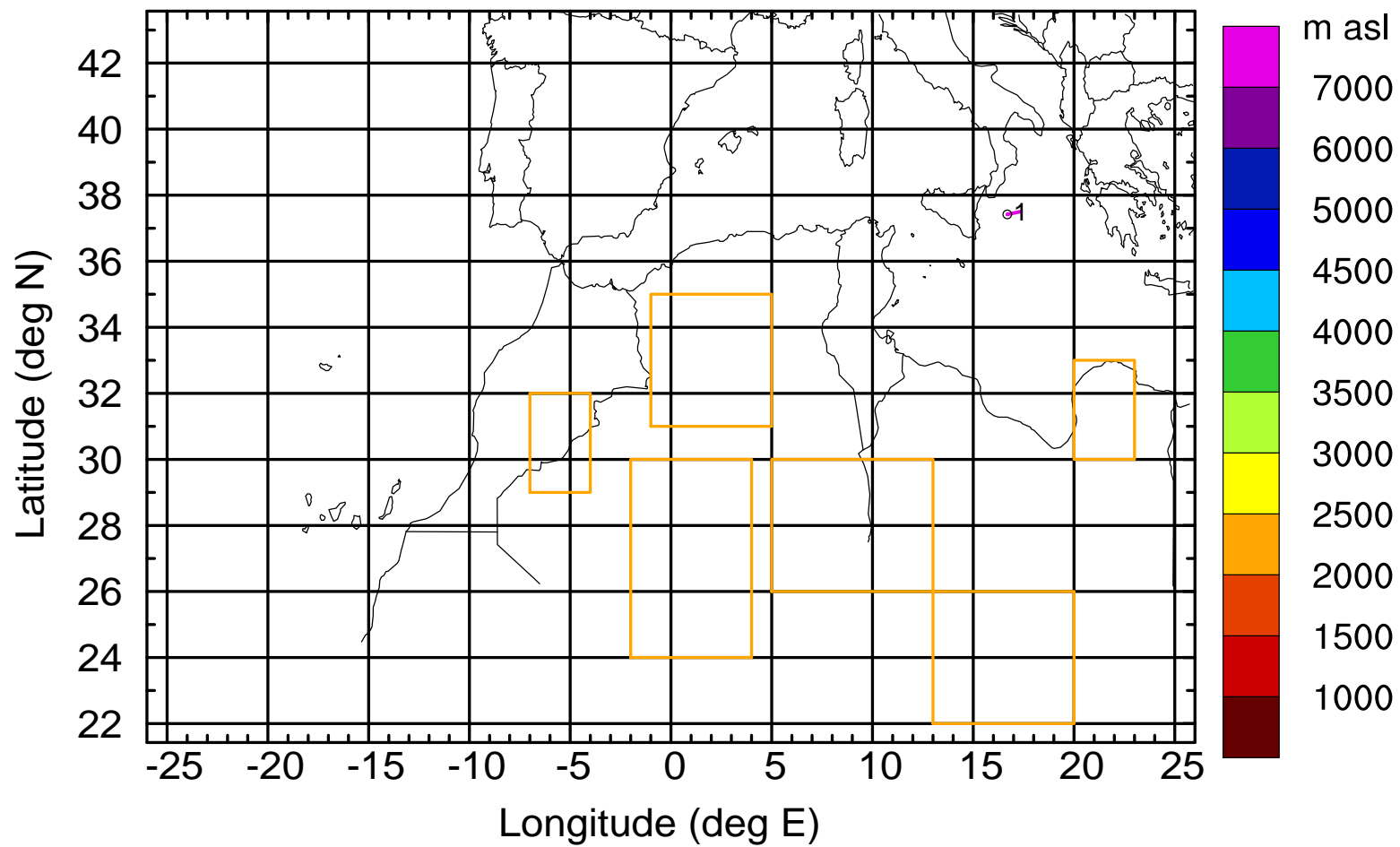
Level #9 of flight 170429a

BWD 20170429/08 -24H = 28/08 UTC



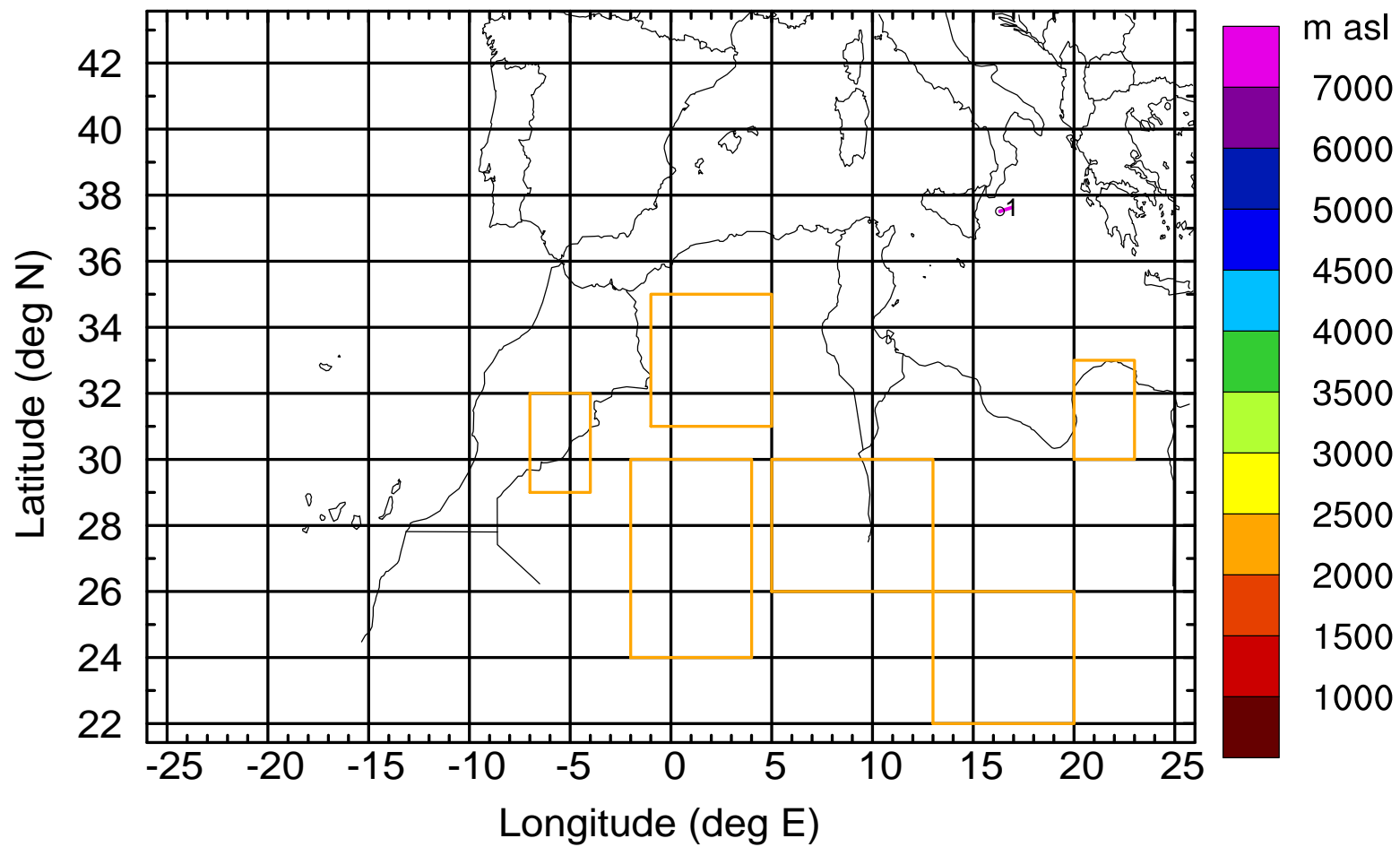
Level #9 of flight 170429a

BWD 20170429/08 -27H = 28/05 UTC



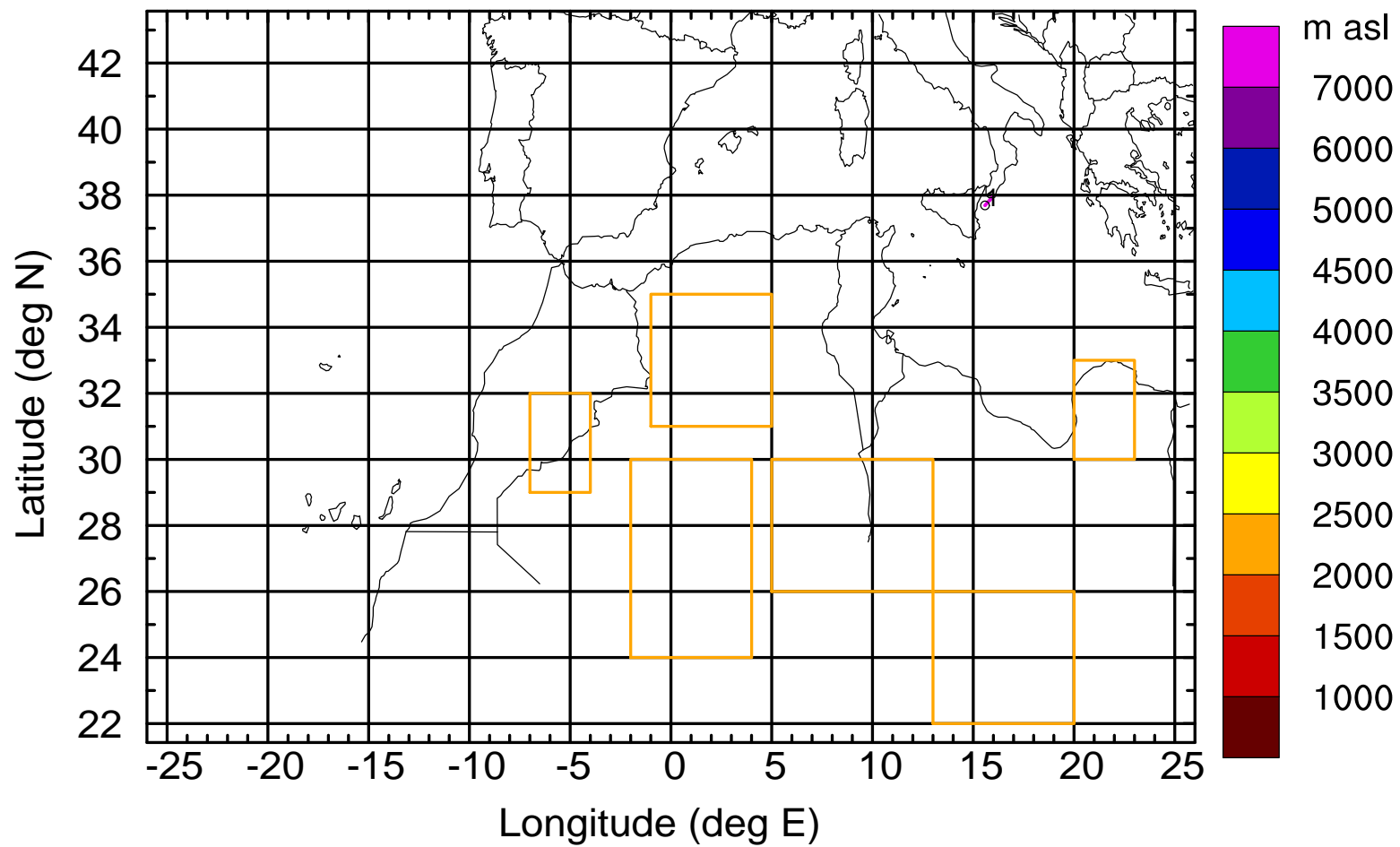
Level #9 of flight 170429a

BWD 20170429/08 -28H = 28/04 UTC



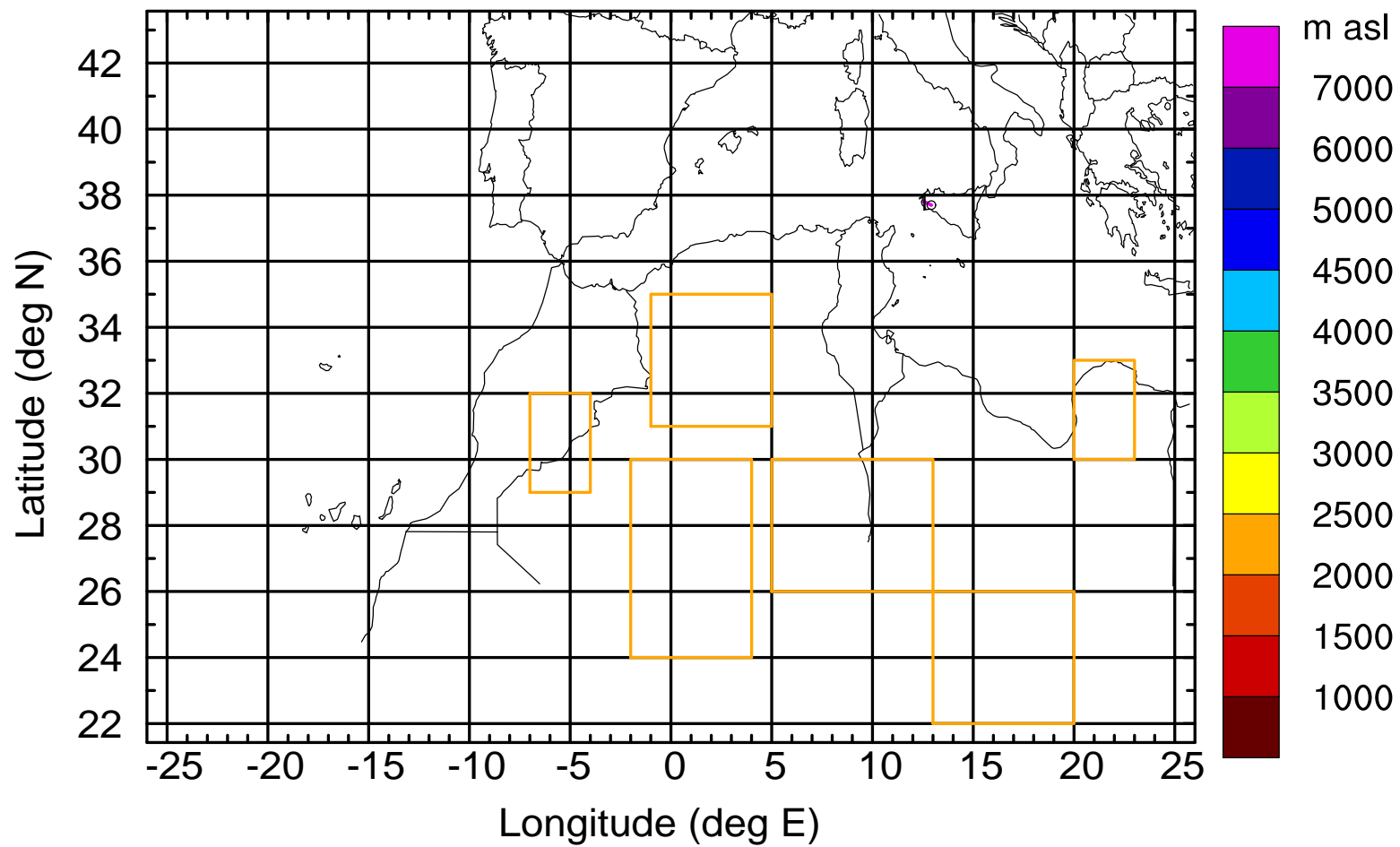
Level #9 of flight 170429a

BWD 20170429/08 -30H = 28/02 UTC



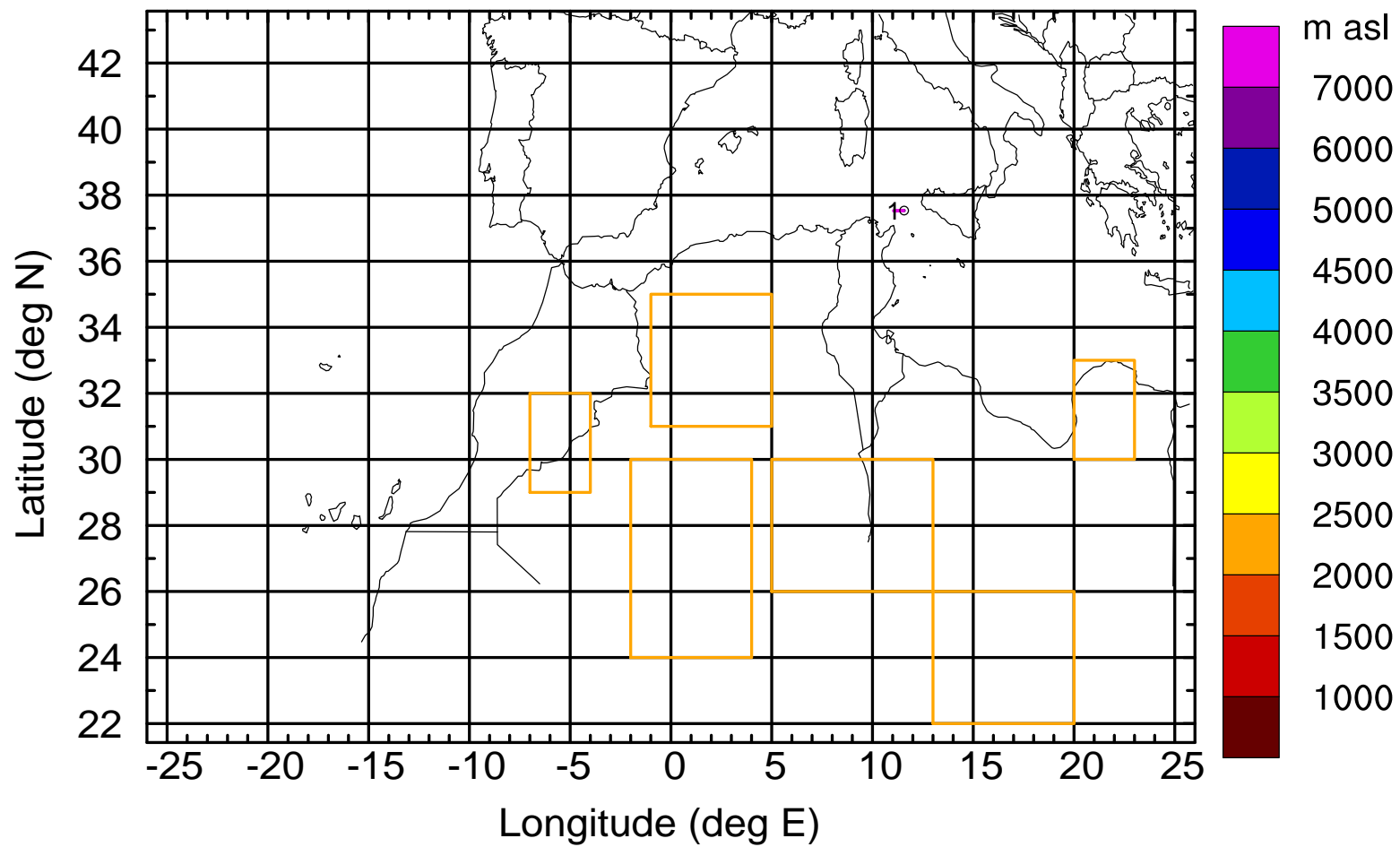
Level #9 of flight 170429a

BWD 20170429/08 -35H = 27/21 UTC



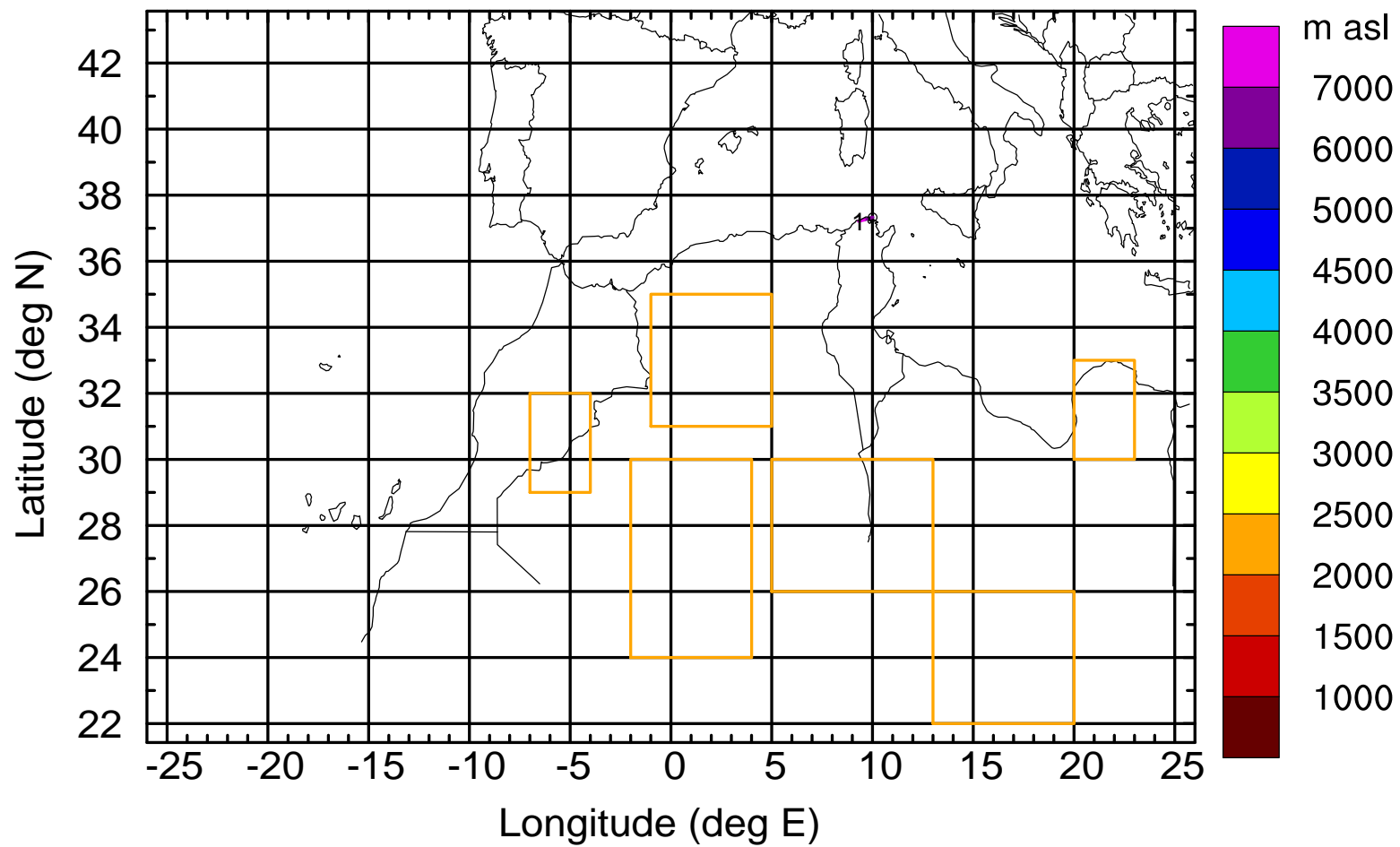
Level #9 of flight 170429a

BWD 20170429/08 -37H = 27/19 UTC



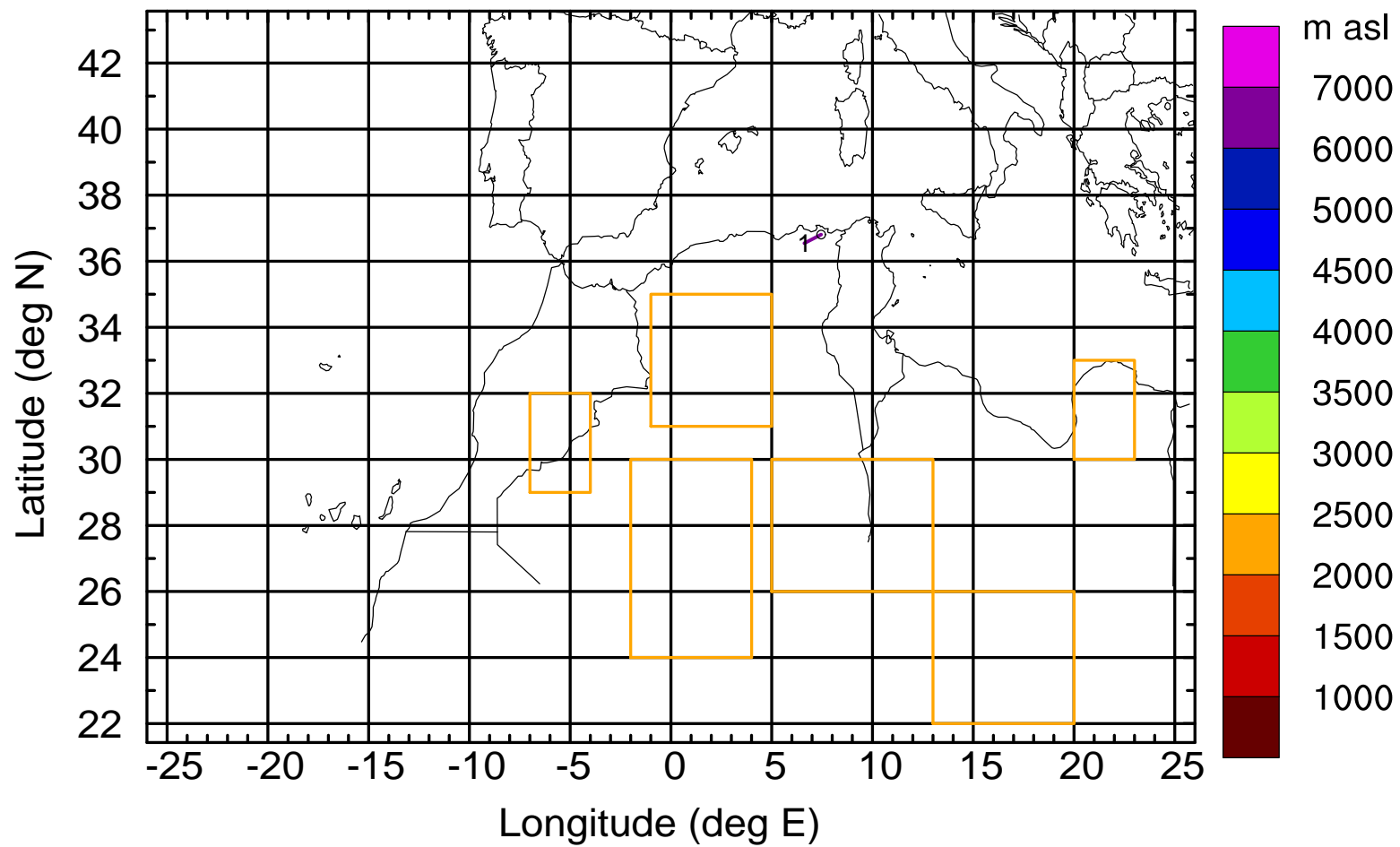
Level #9 of flight 170429a

BWD 20170429/08 -39H = 27/17 UTC



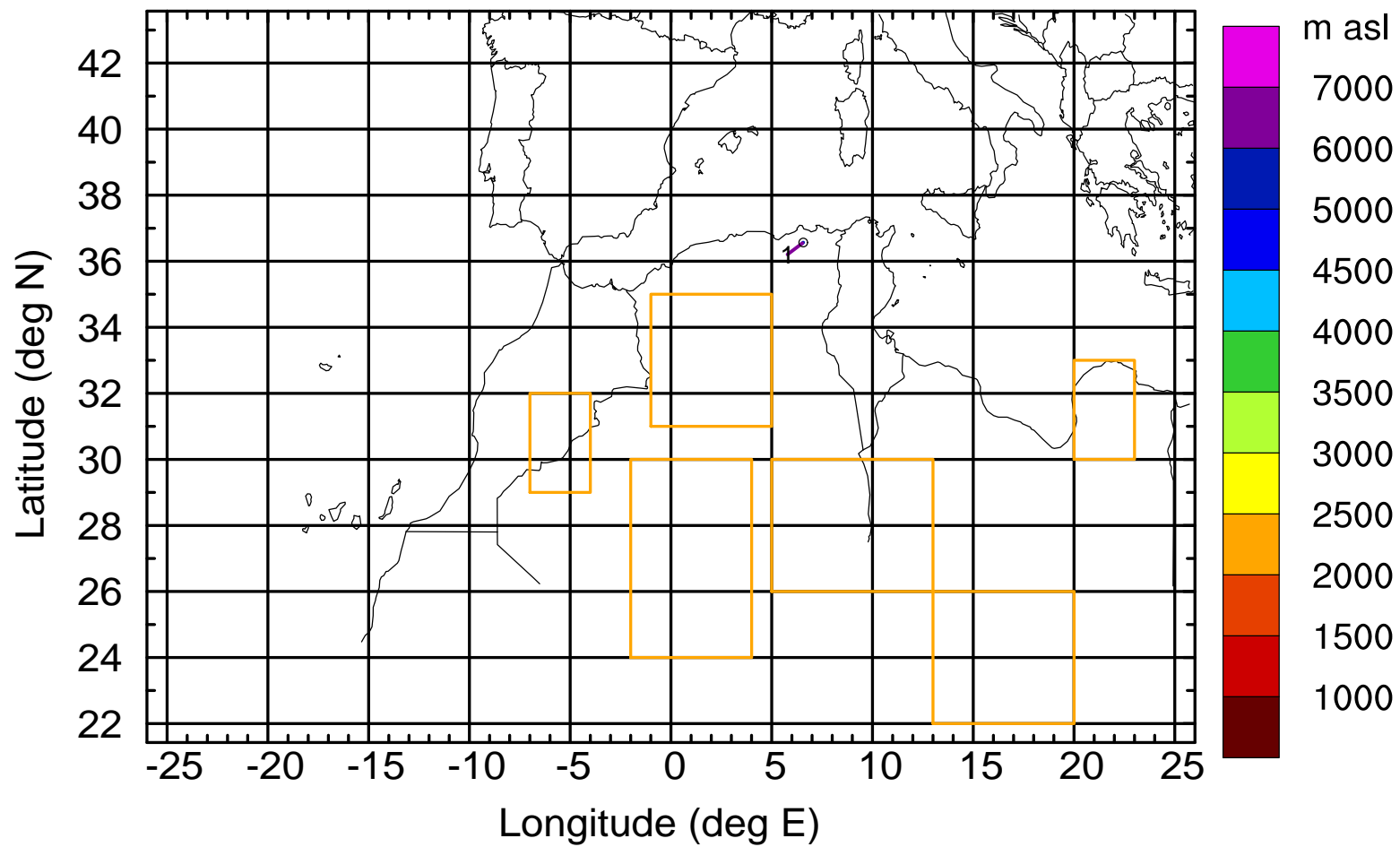
Level #9 of flight 170429a

BWD 20170429/08 -42H = 27/14 UTC



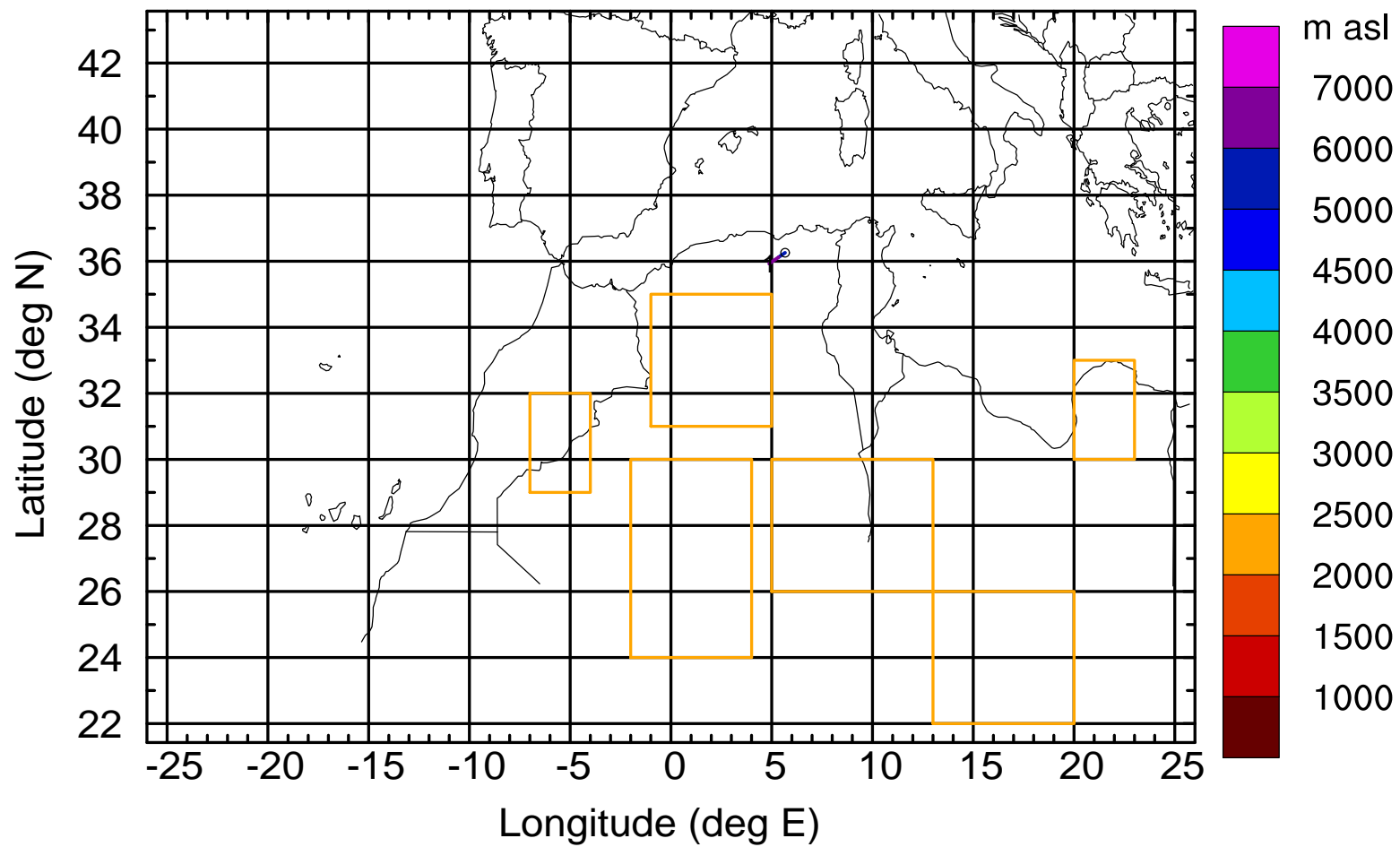
Level #9 of flight 170429a

BWD 20170429/08 -43H = 27/13 UTC



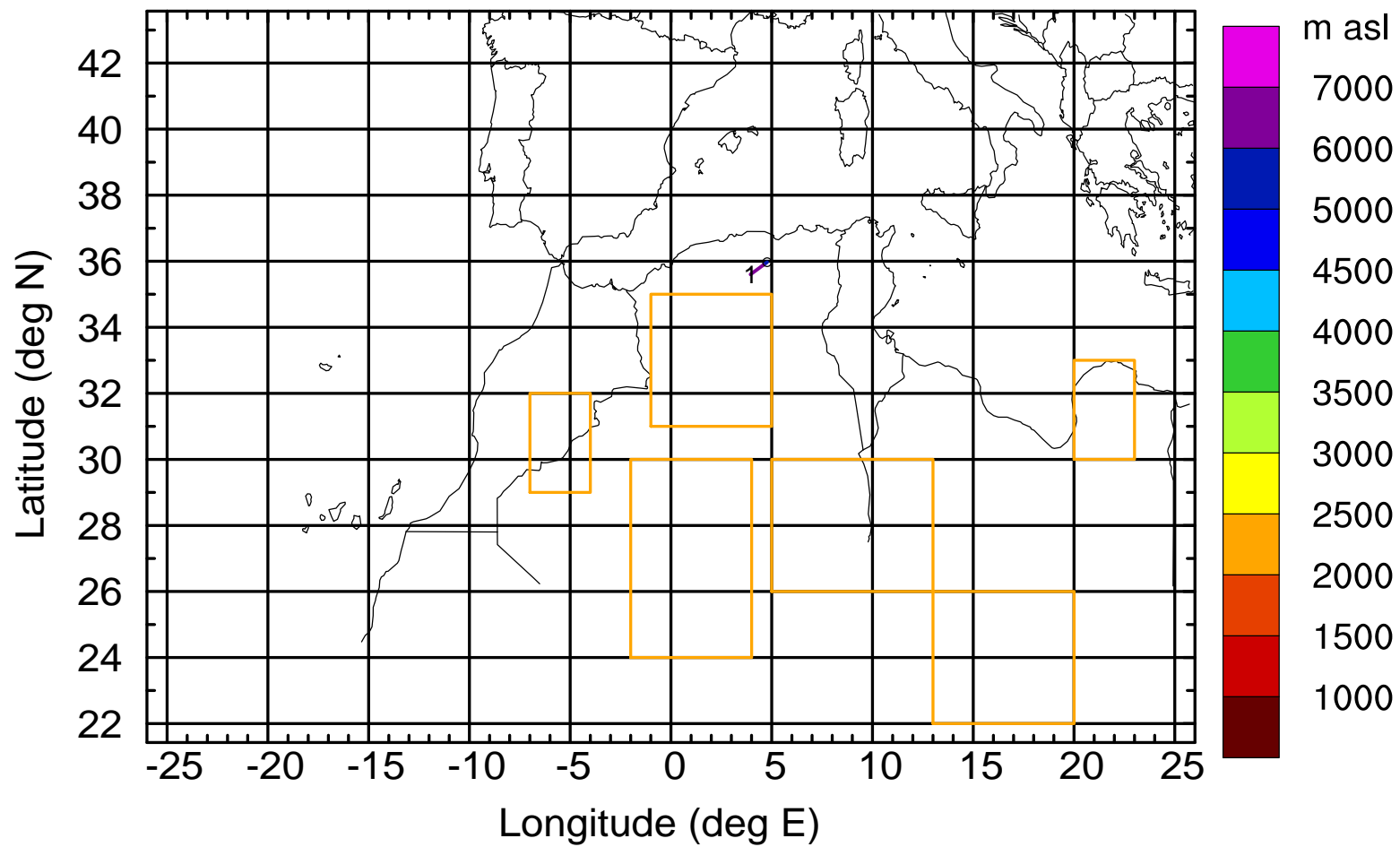
Level #9 of flight 170429a

BWD 20170429/08 -44H = 27/12 UTC



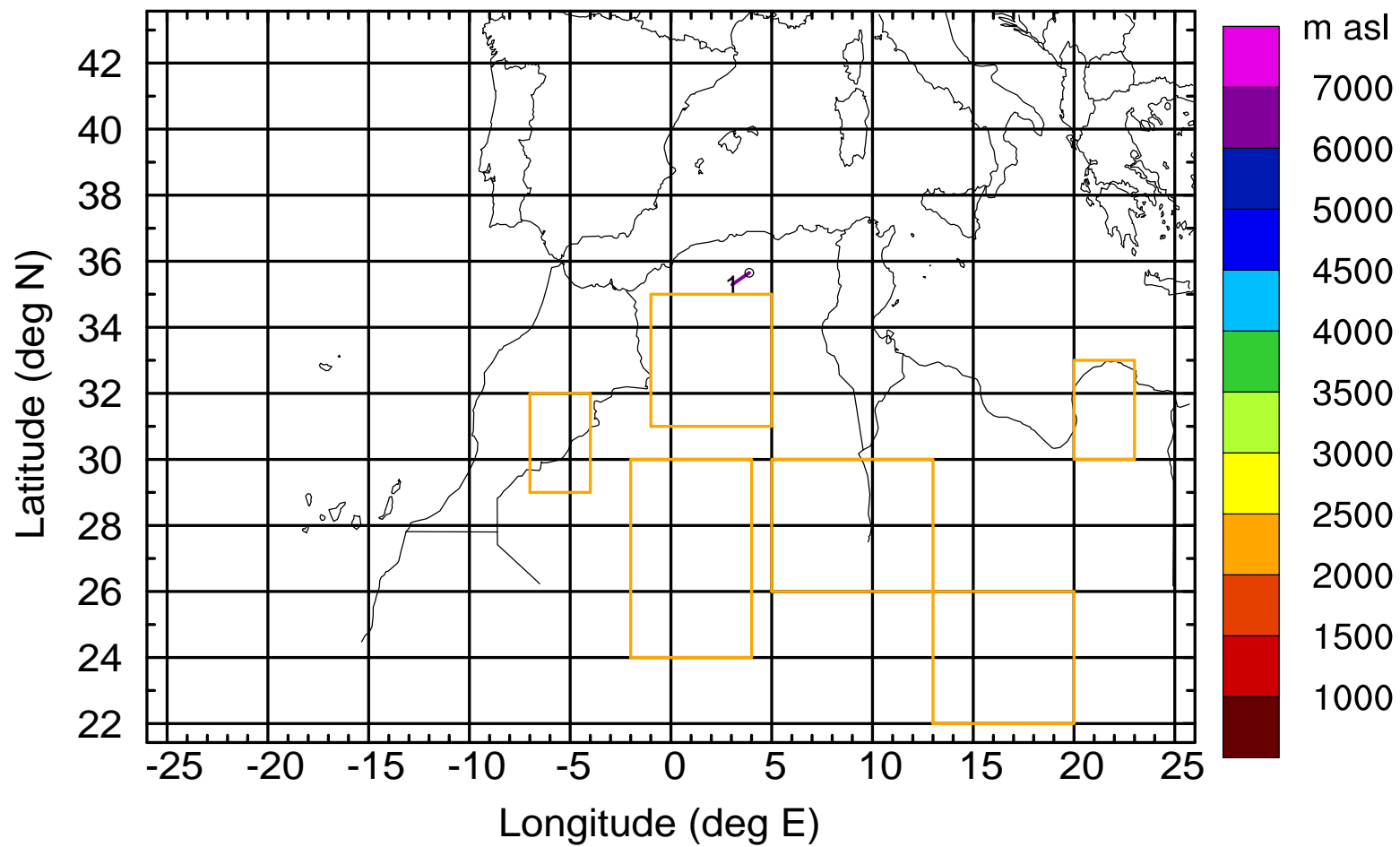
Level #9 of flight 170429a

BWD 20170429/08 -45H = 27/11 UTC



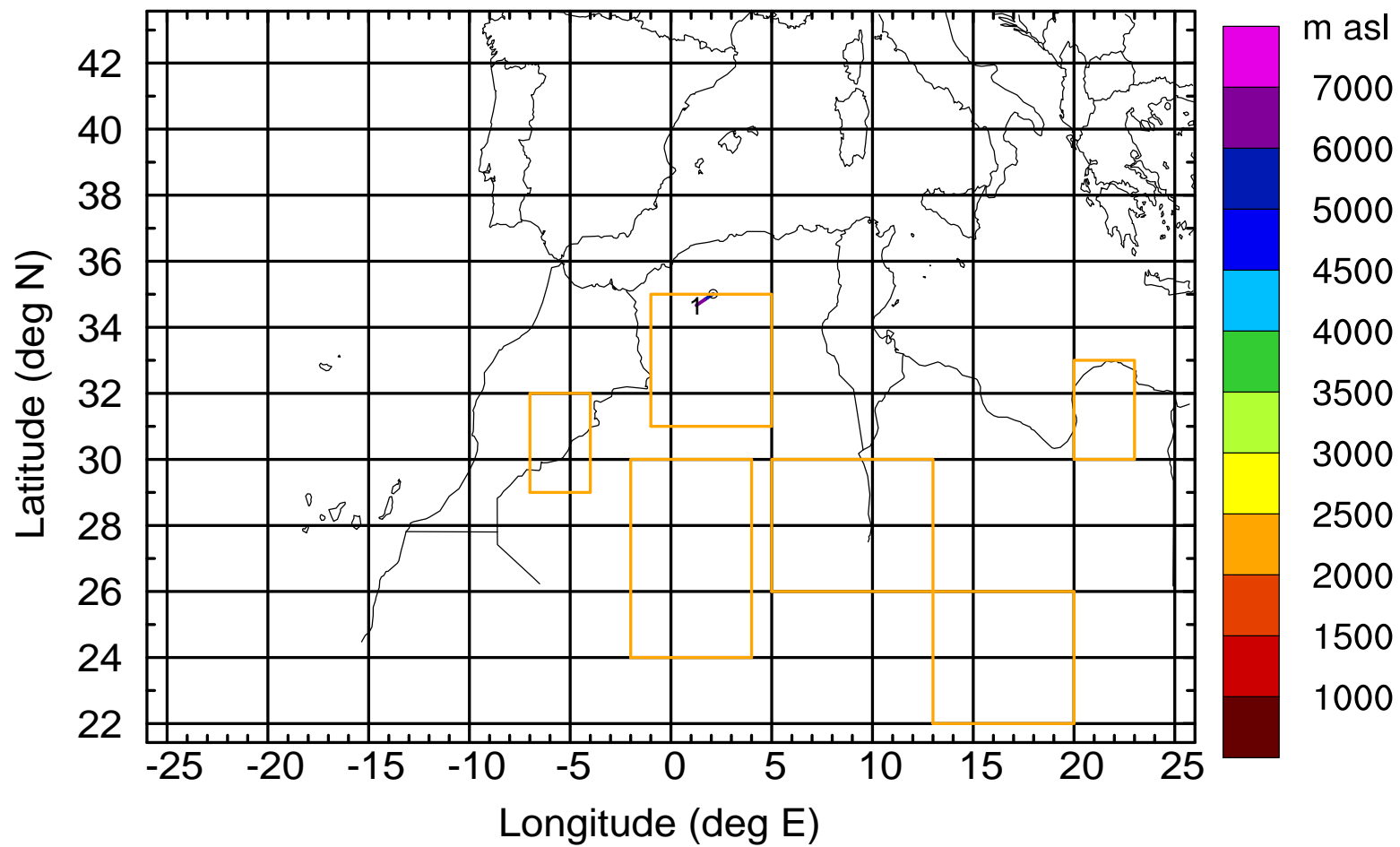
Level #9 of flight 170429a

BWD 20170429/08 -46H = 27/10 UTC



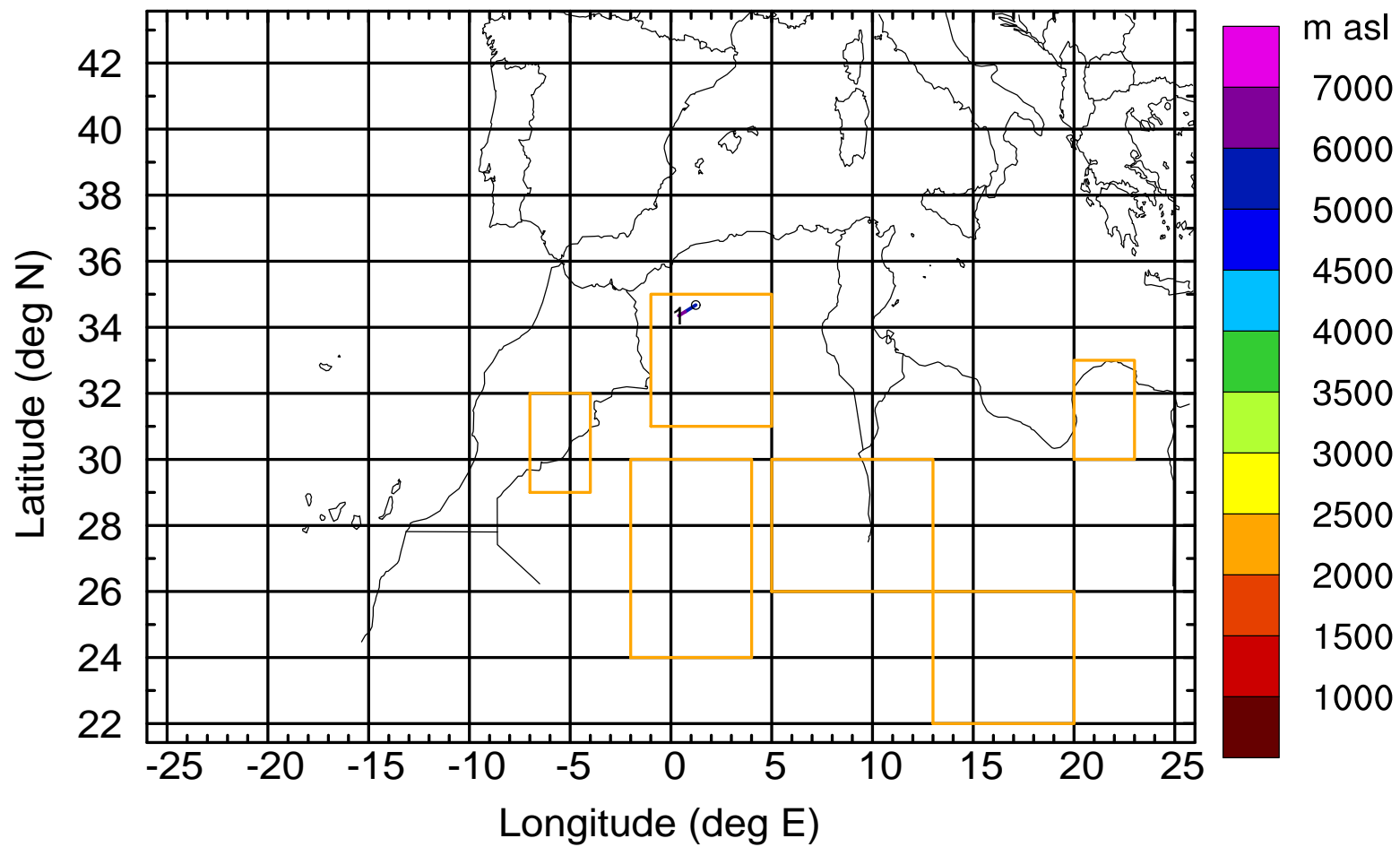
Level #9 of flight 170429a

BWD 20170429/08 -48H = 27/08 UTC



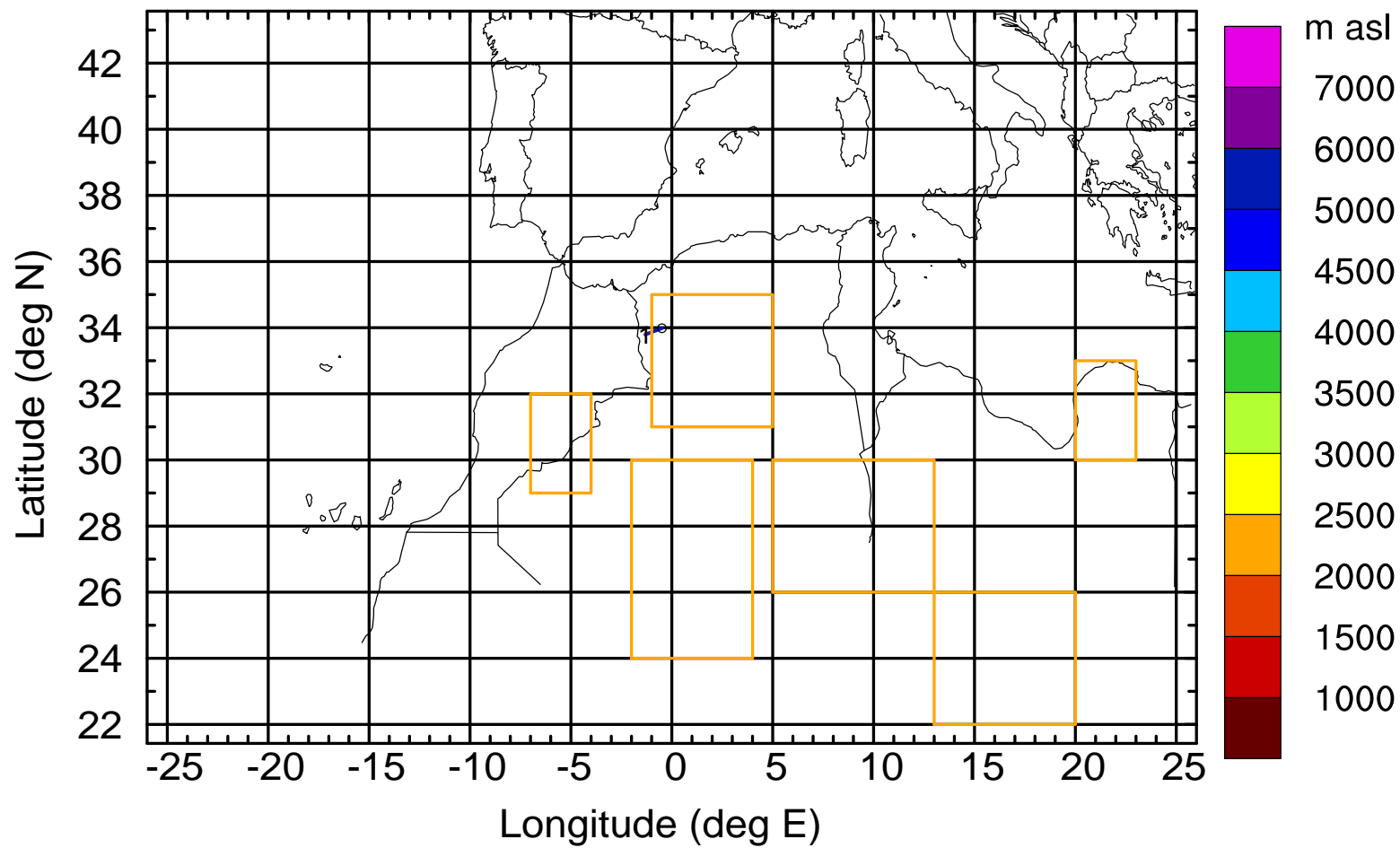
Level #9 of flight 170429a

BWD 20170429/08 -49H = 27/07 UTC



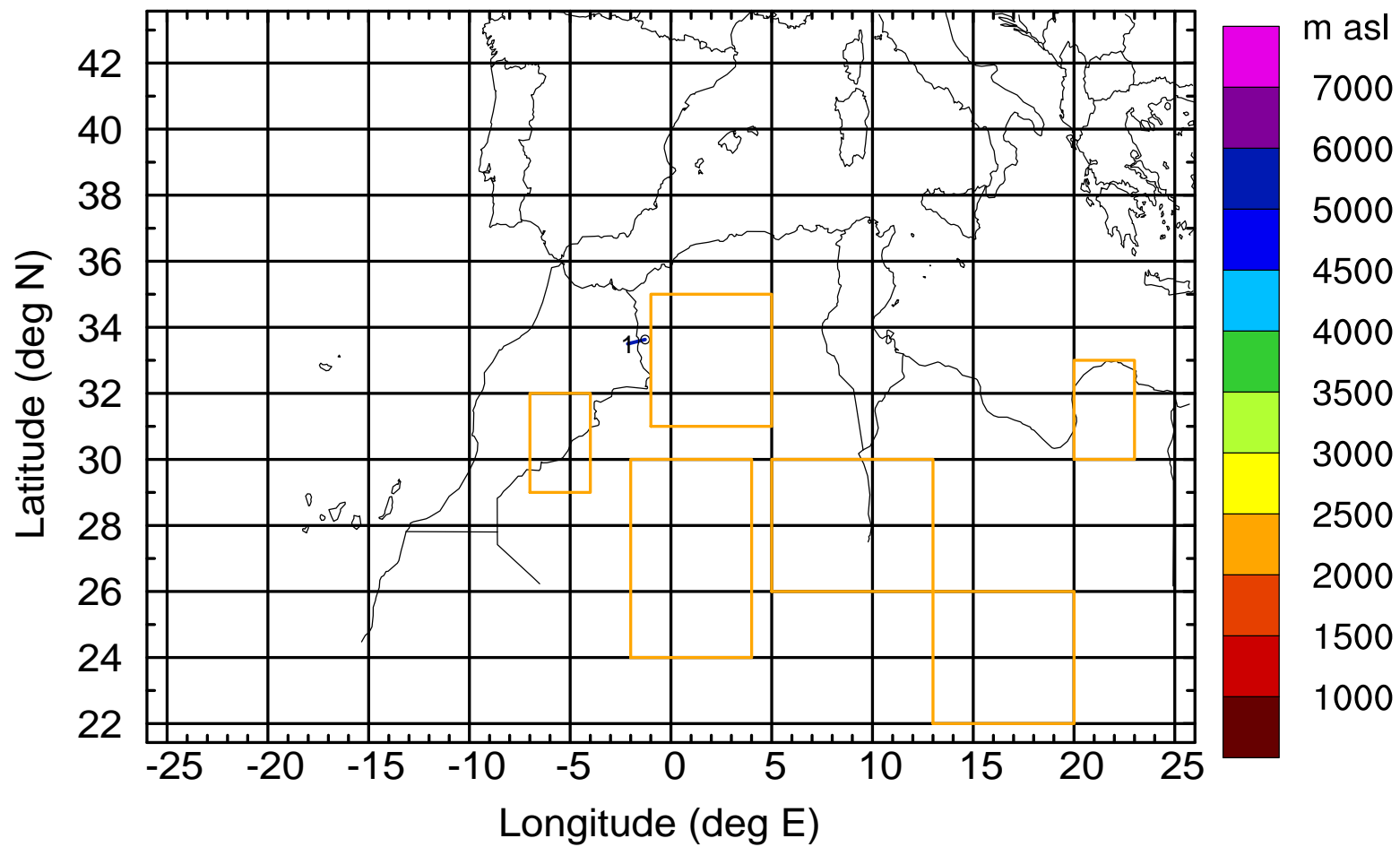
Level #9 of flight 170429a

BWD 20170429/08 -51H = 27/05 UTC



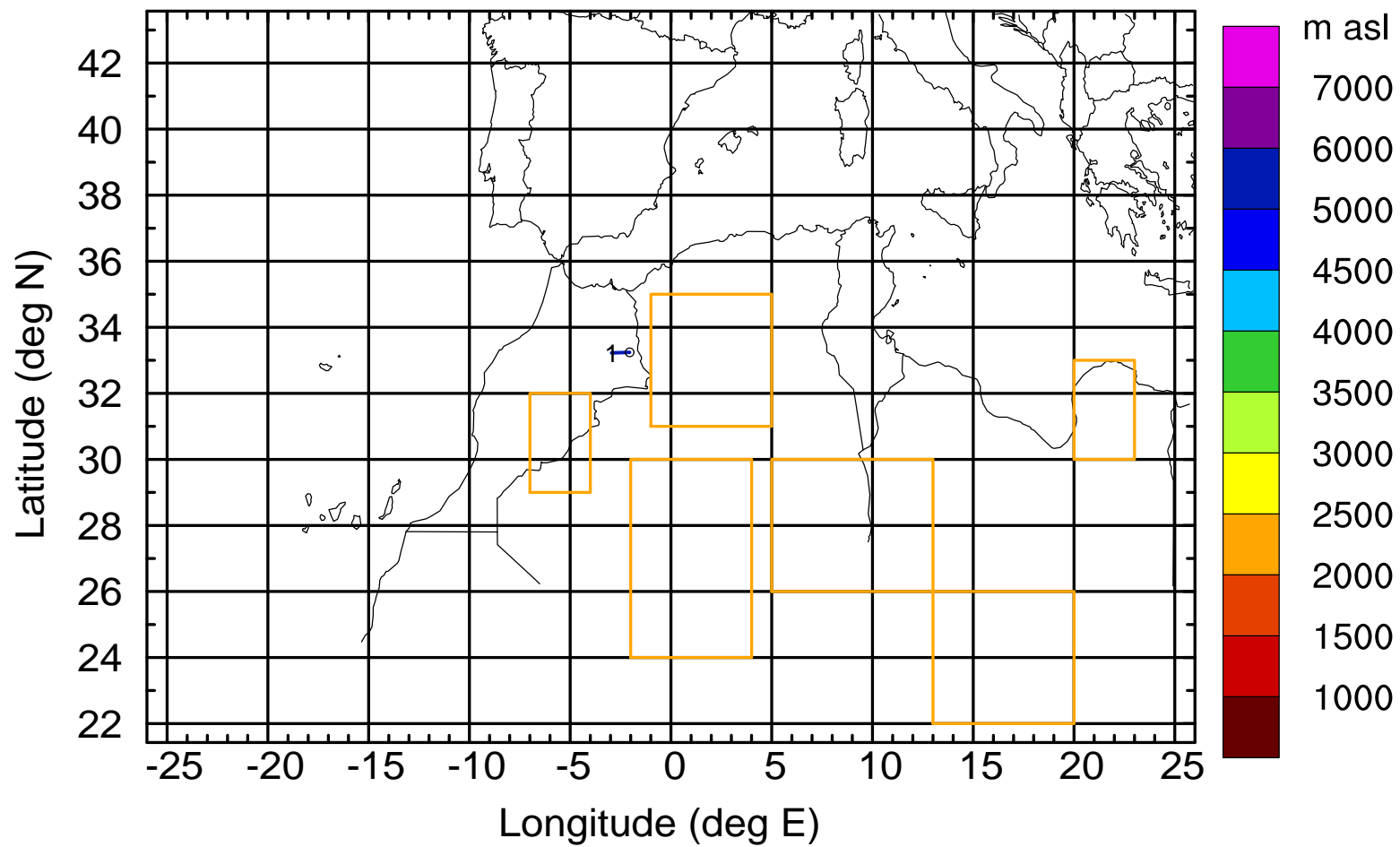
Level #9 of flight 170429a

BWD 20170429/08 -52H = 27/04 UTC



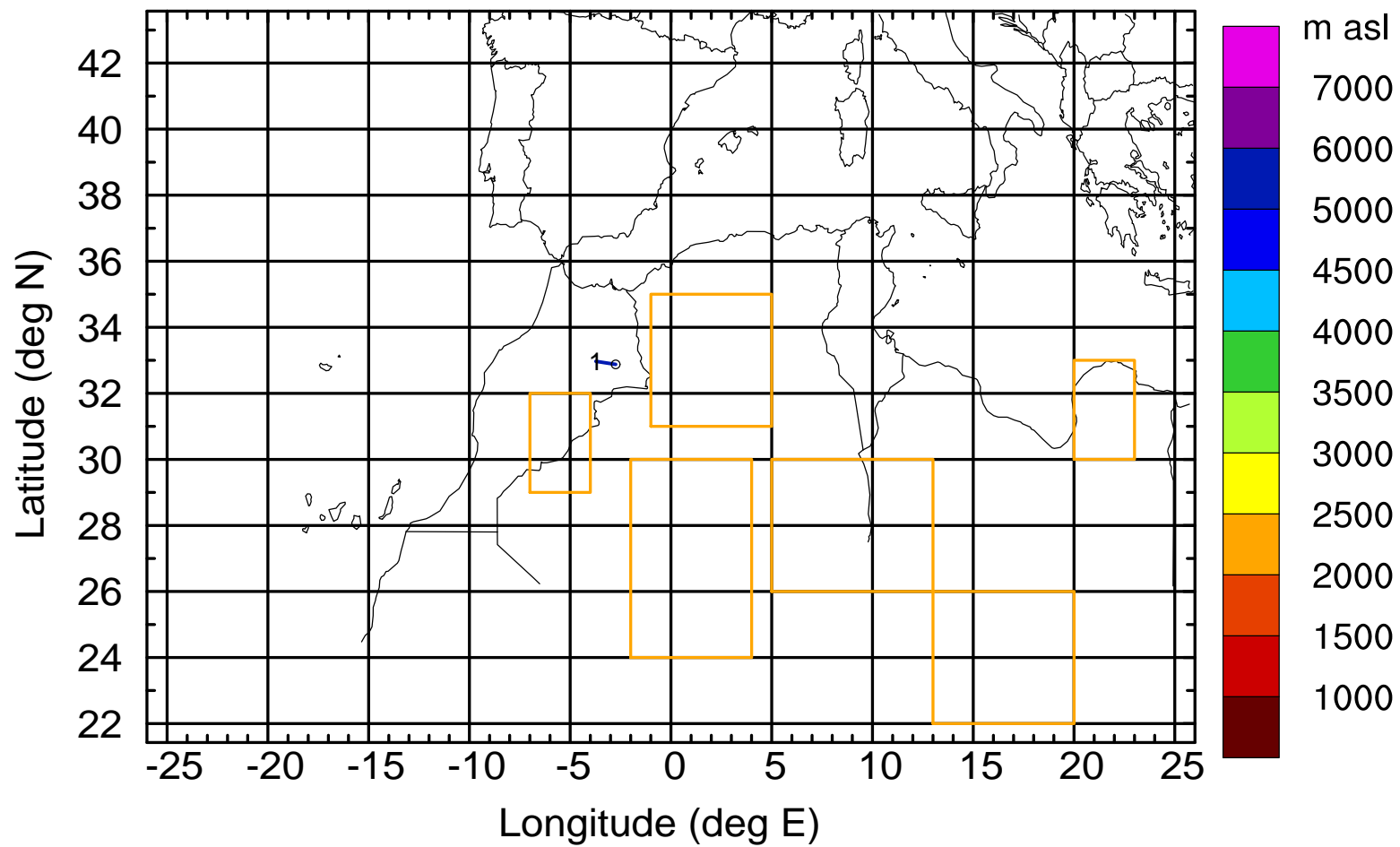
Level #9 of flight 170429a

BWD 20170429/08 -53H = 27/03 UTC



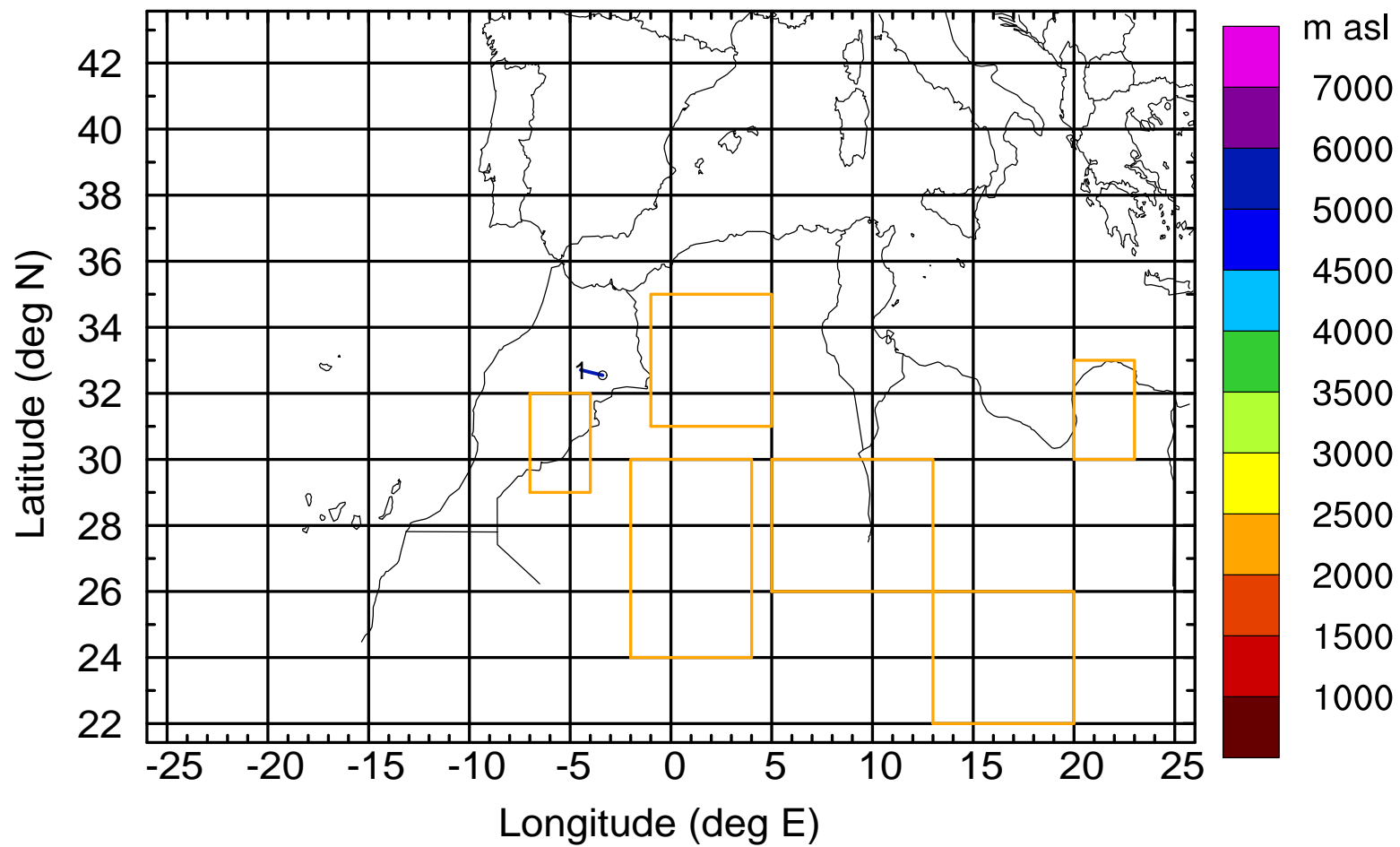
Level #9 of flight 170429a

BWD 20170429/08 -54H = 27/02 UTC



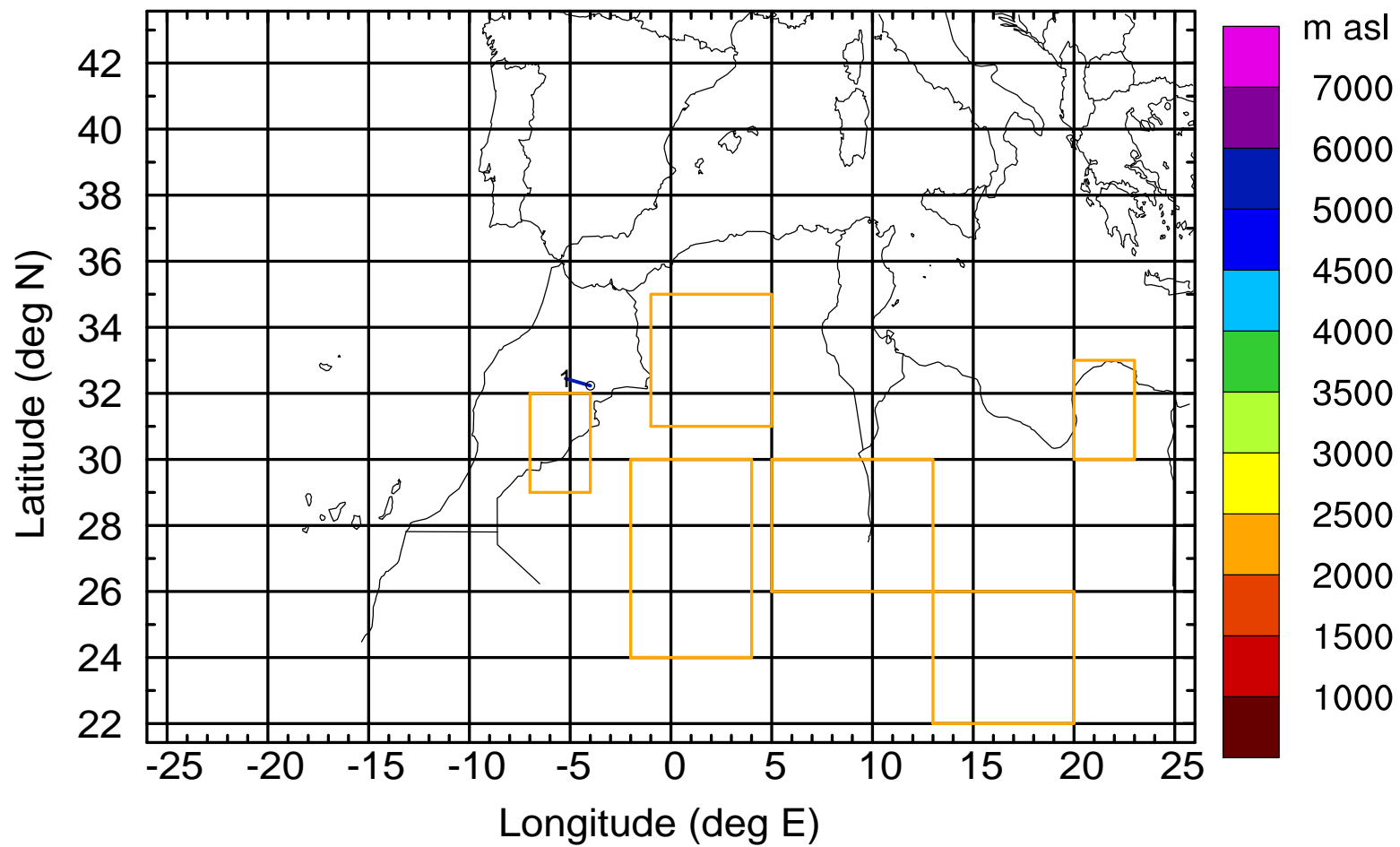
Level #9 of flight 170429a

BWD 20170429/08 -55H = 27/01 UTC



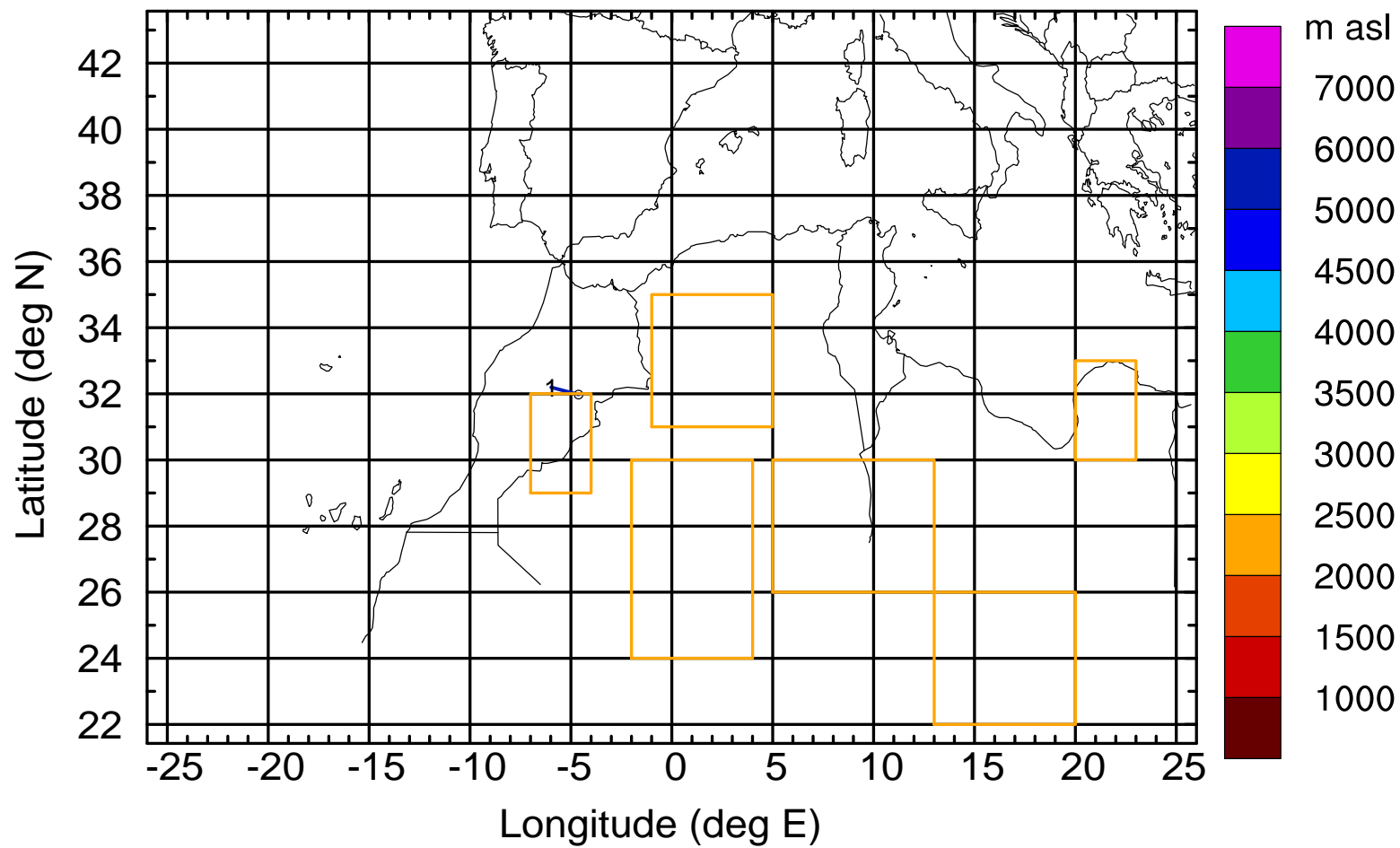
Level #9 of flight 170429a

BWD 20170429/08 -56H = 27/00 UTC



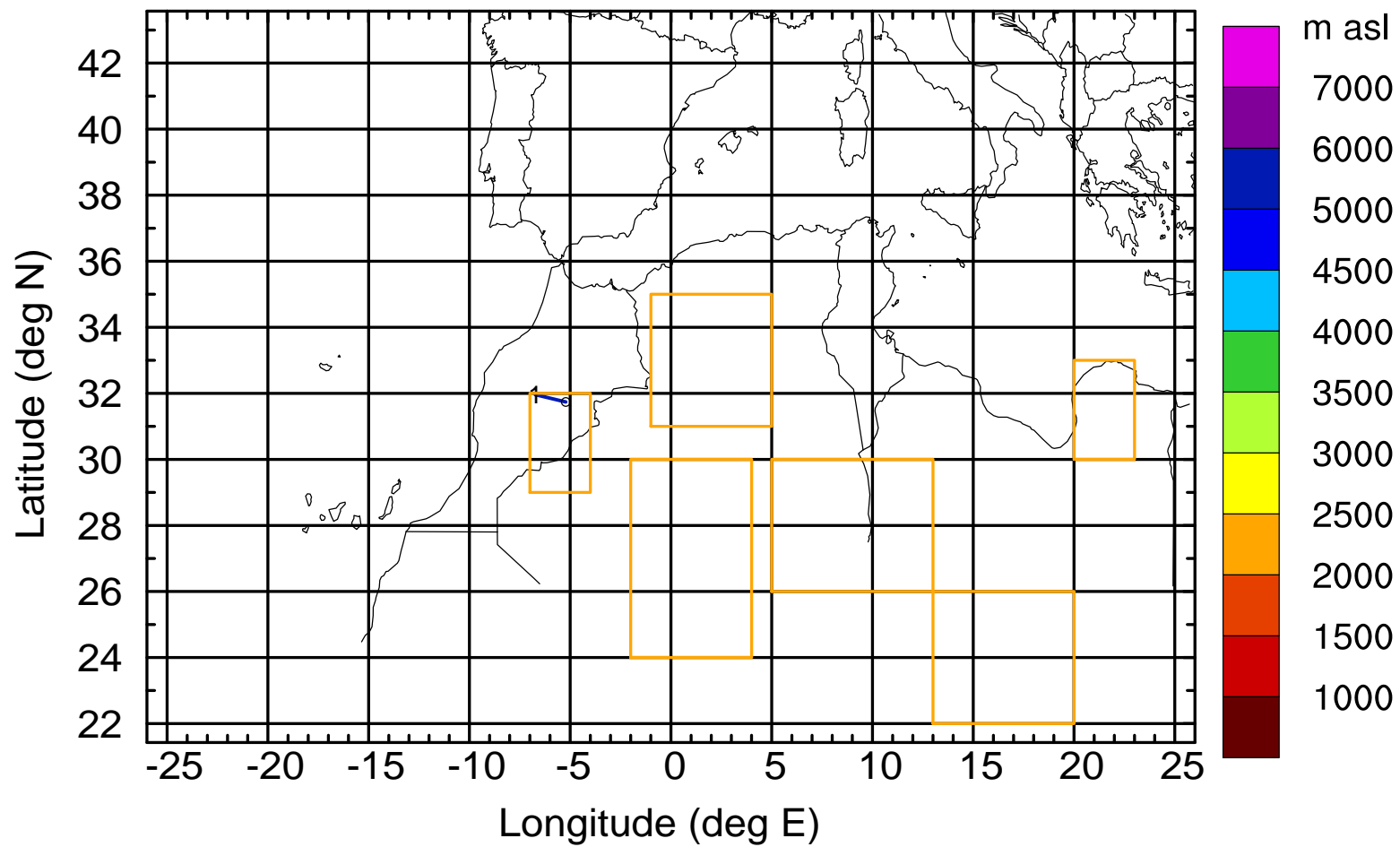
Level #9 of flight 170429a

BWD 20170429/08 -57H = 26/23 UTC



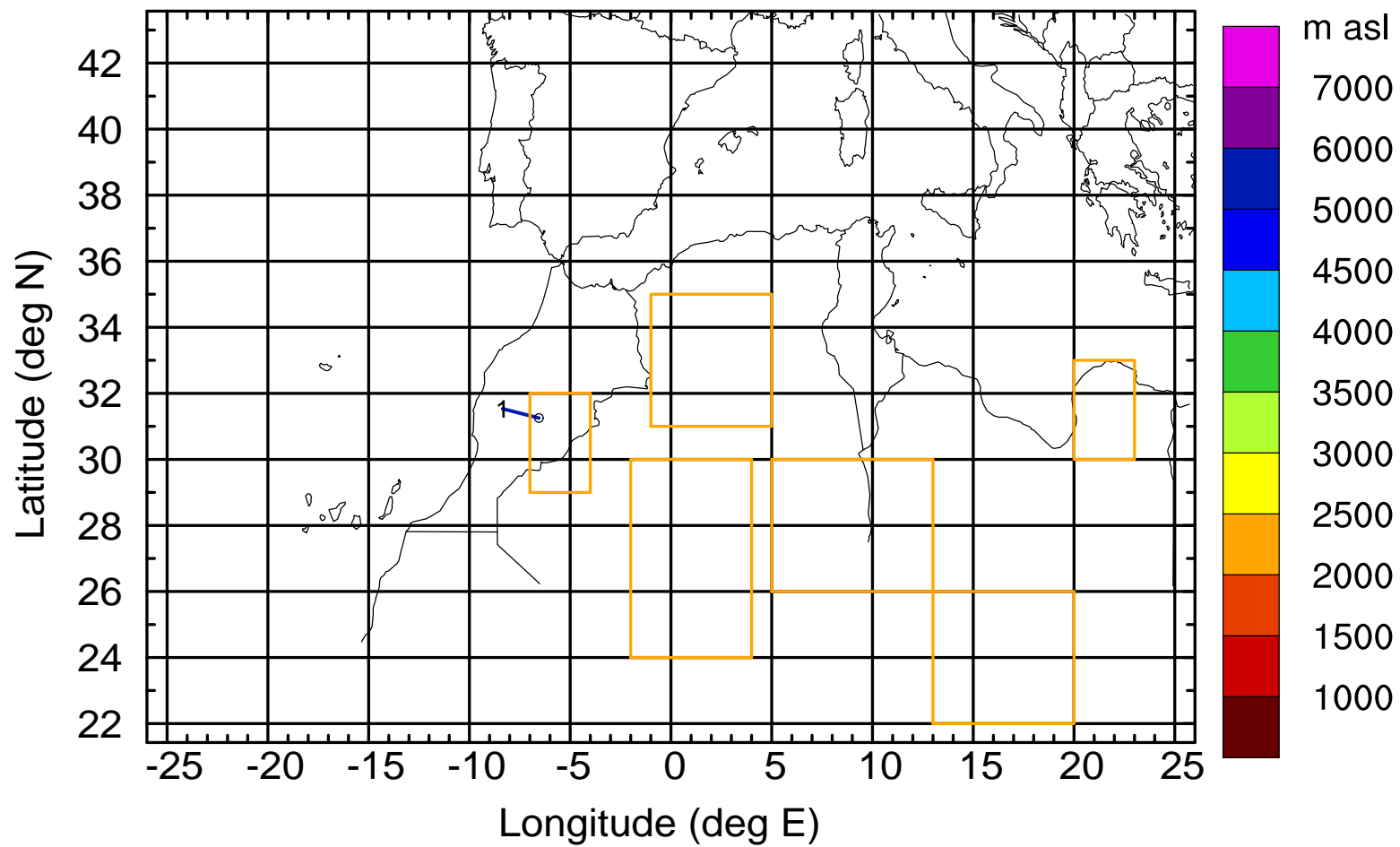
Level #9 of flight 170429a

BWD 20170429/08 -58H = 26/22 UTC



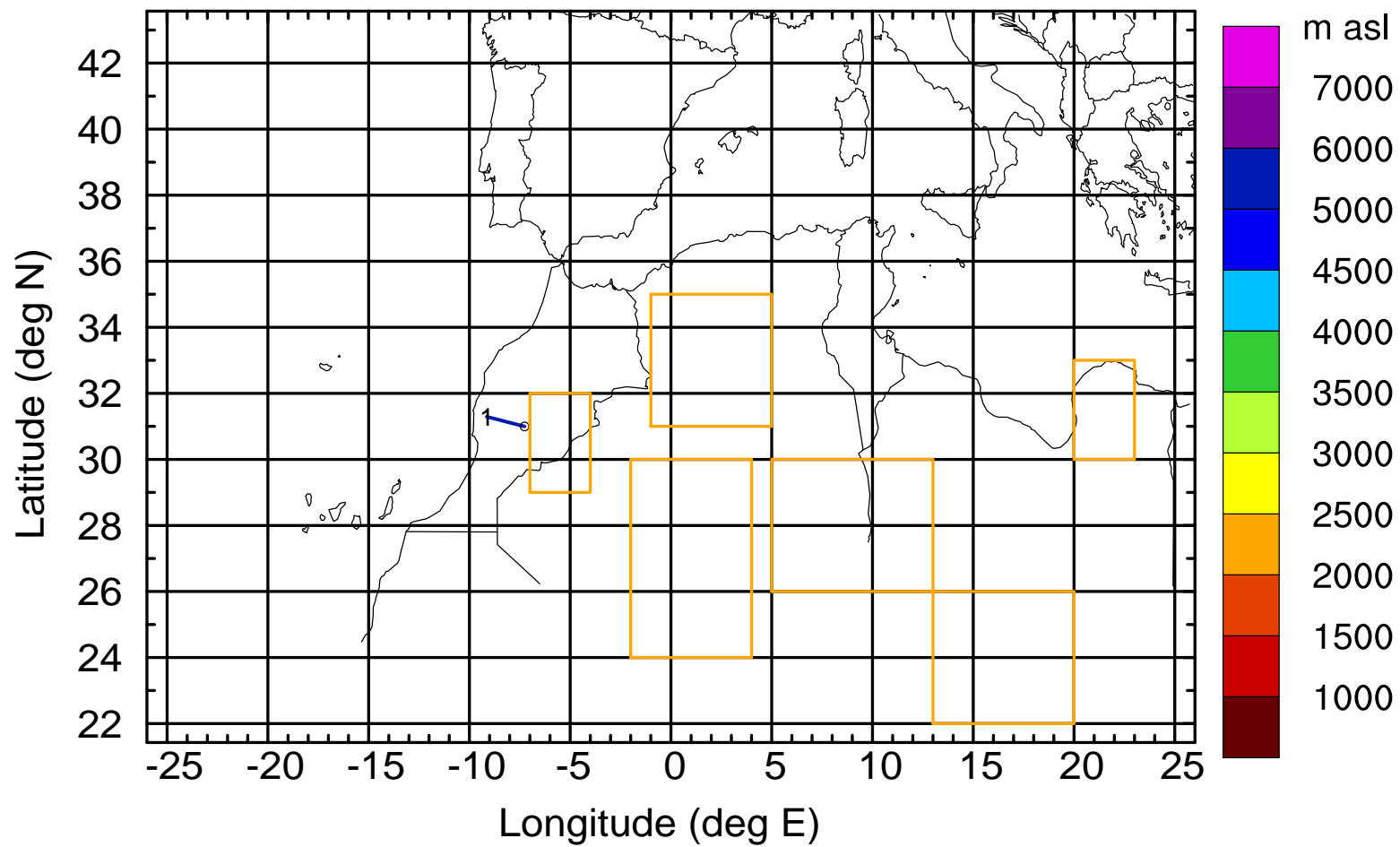
Level #9 of flight 170429a

BWD 20170429/08 -60H = 26/20 UTC



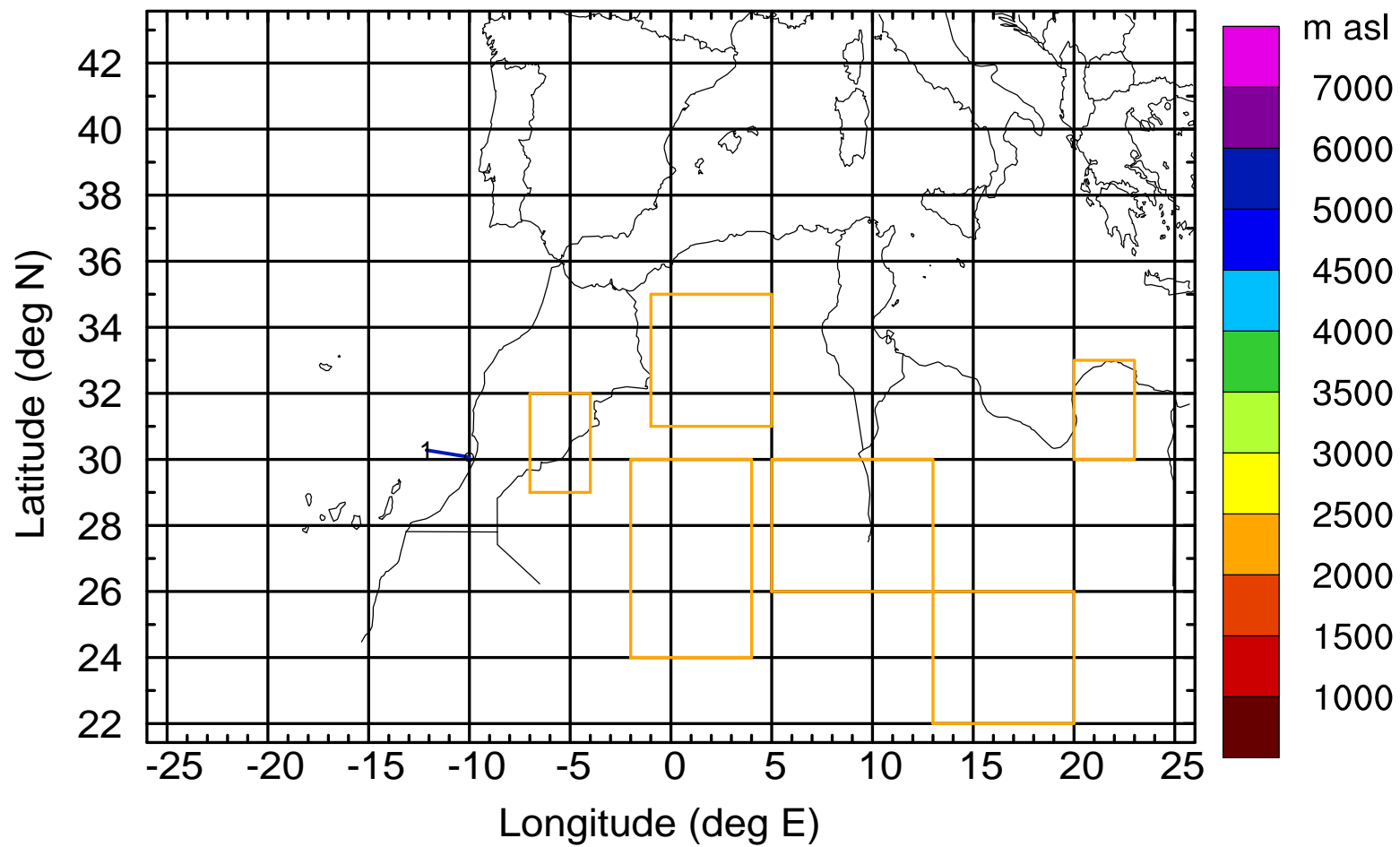
Level #9 of flight 170429a

BWD 20170429/08 -61H = 26/19 UTC



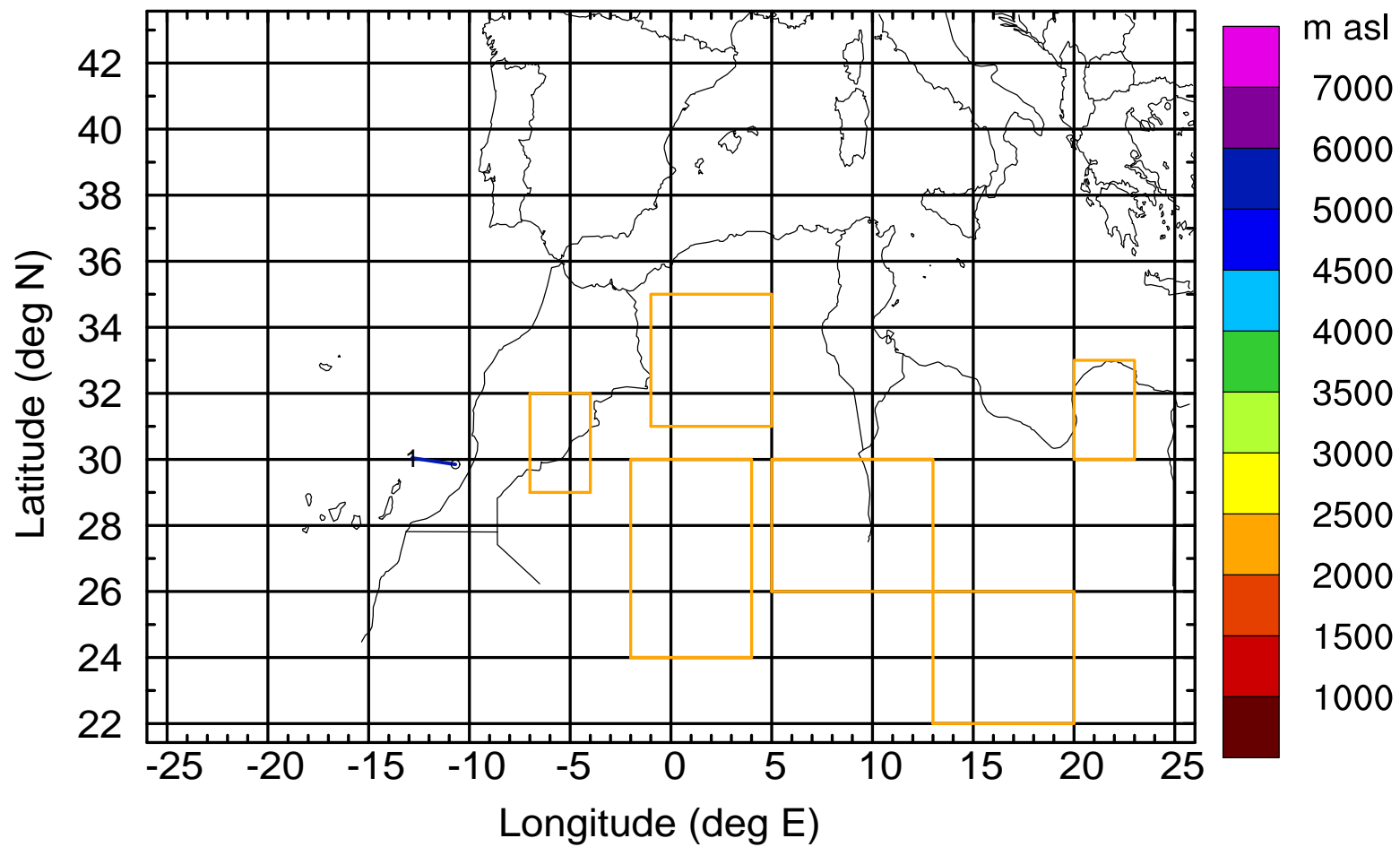
Level #9 of flight 170429a

BWD 20170429/08 -65H = 26/15 UTC



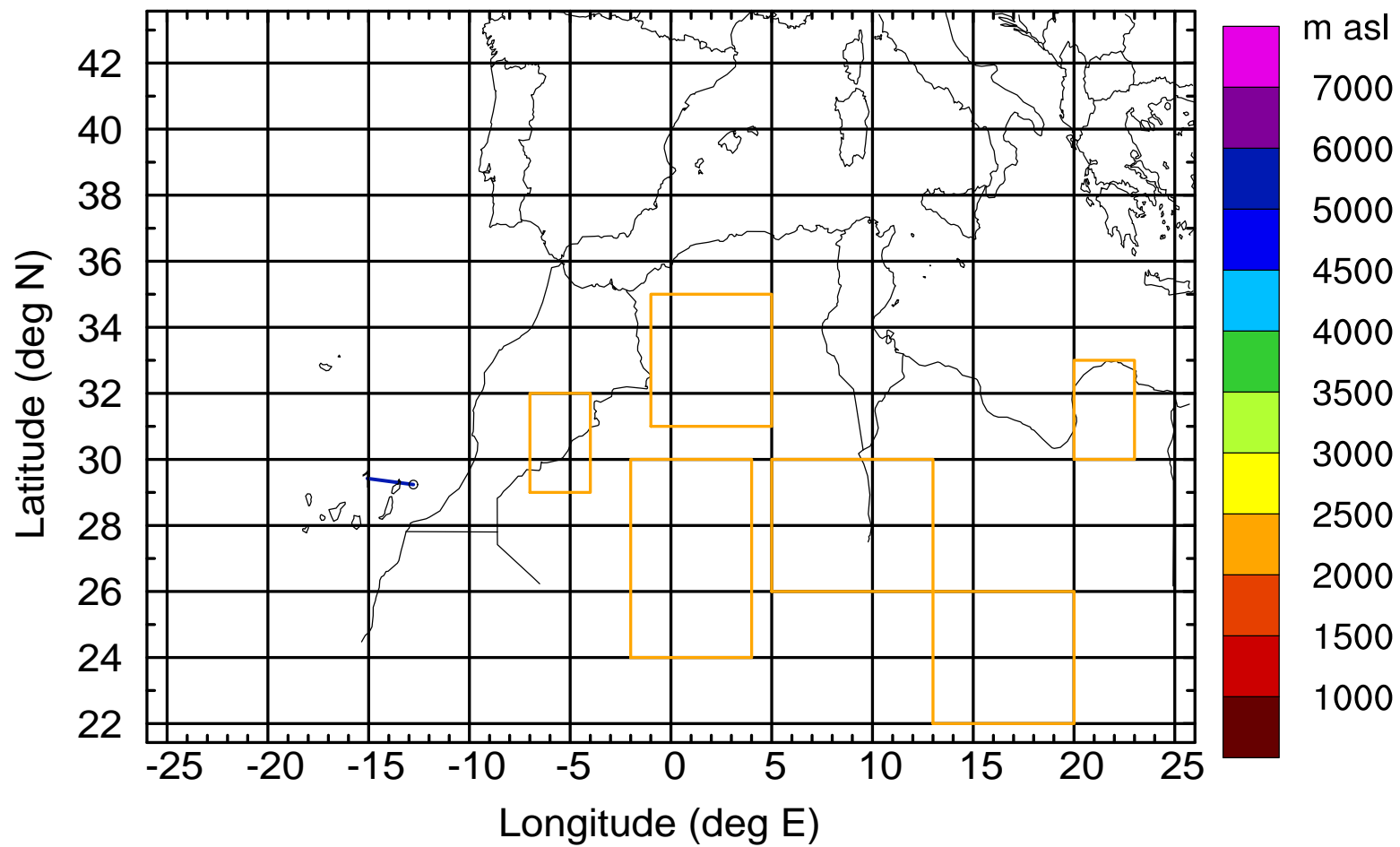
Level #9 of flight 170429a

BWD 20170429/08 -66H = 26/14 UTC



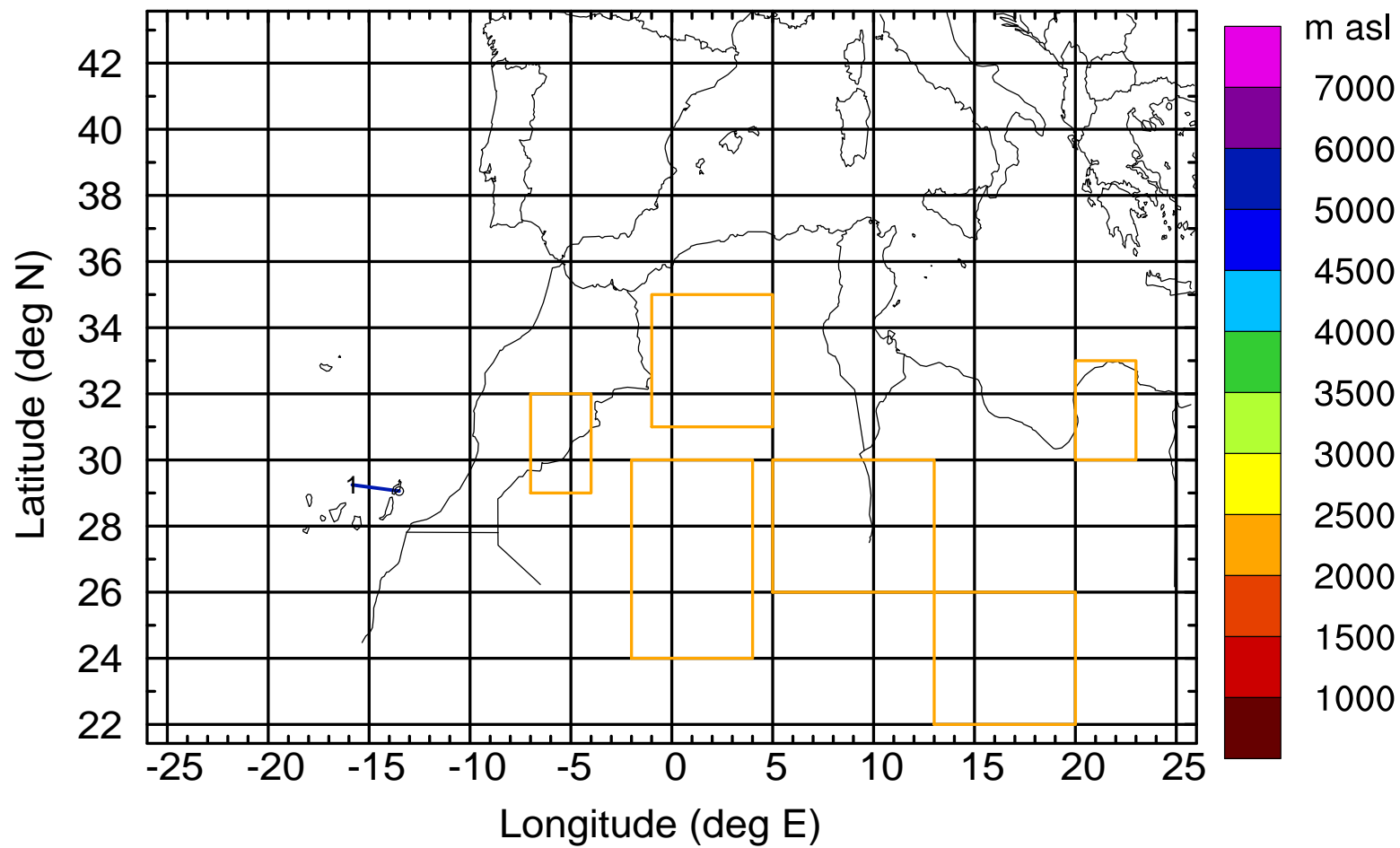
Level #9 of flight 170429a

BWD 20170429/08 -69H = 26/11 UTC



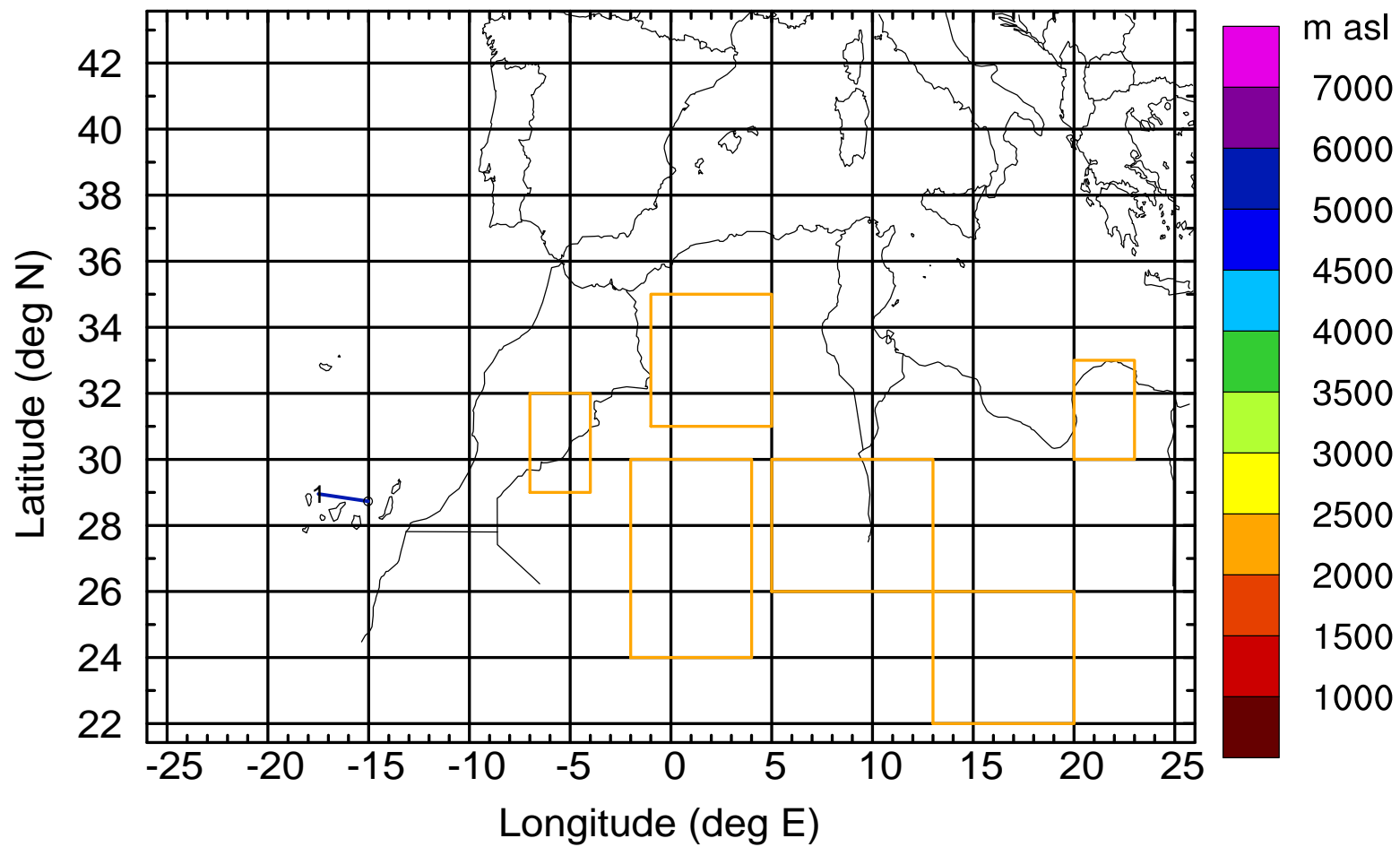
Level #9 of flight 170429a

BWD 20170429/08 -70H = 26/10 UTC



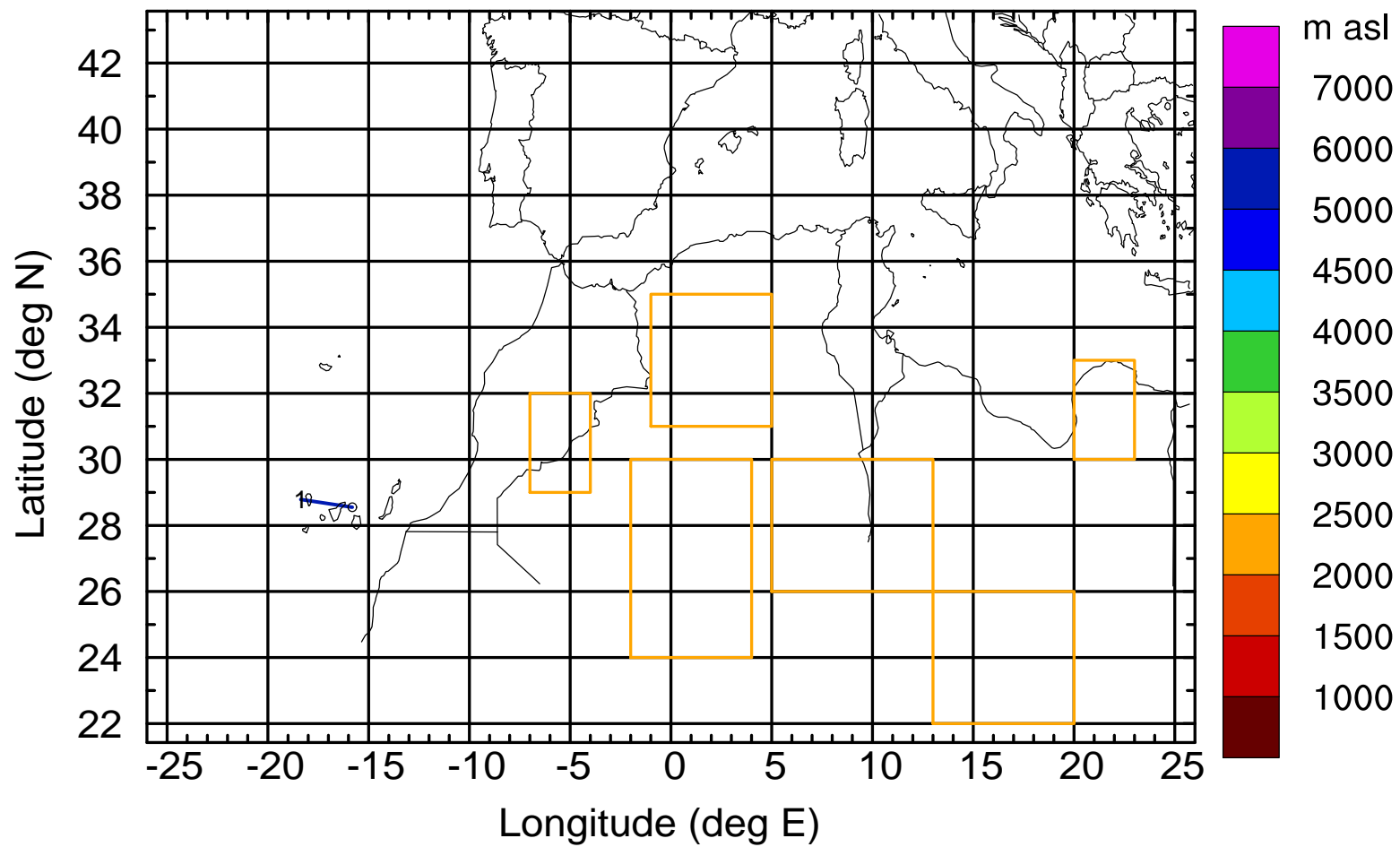
Level #9 of flight 170429a

BWD 20170429/08 -72H = 26/08 UTC



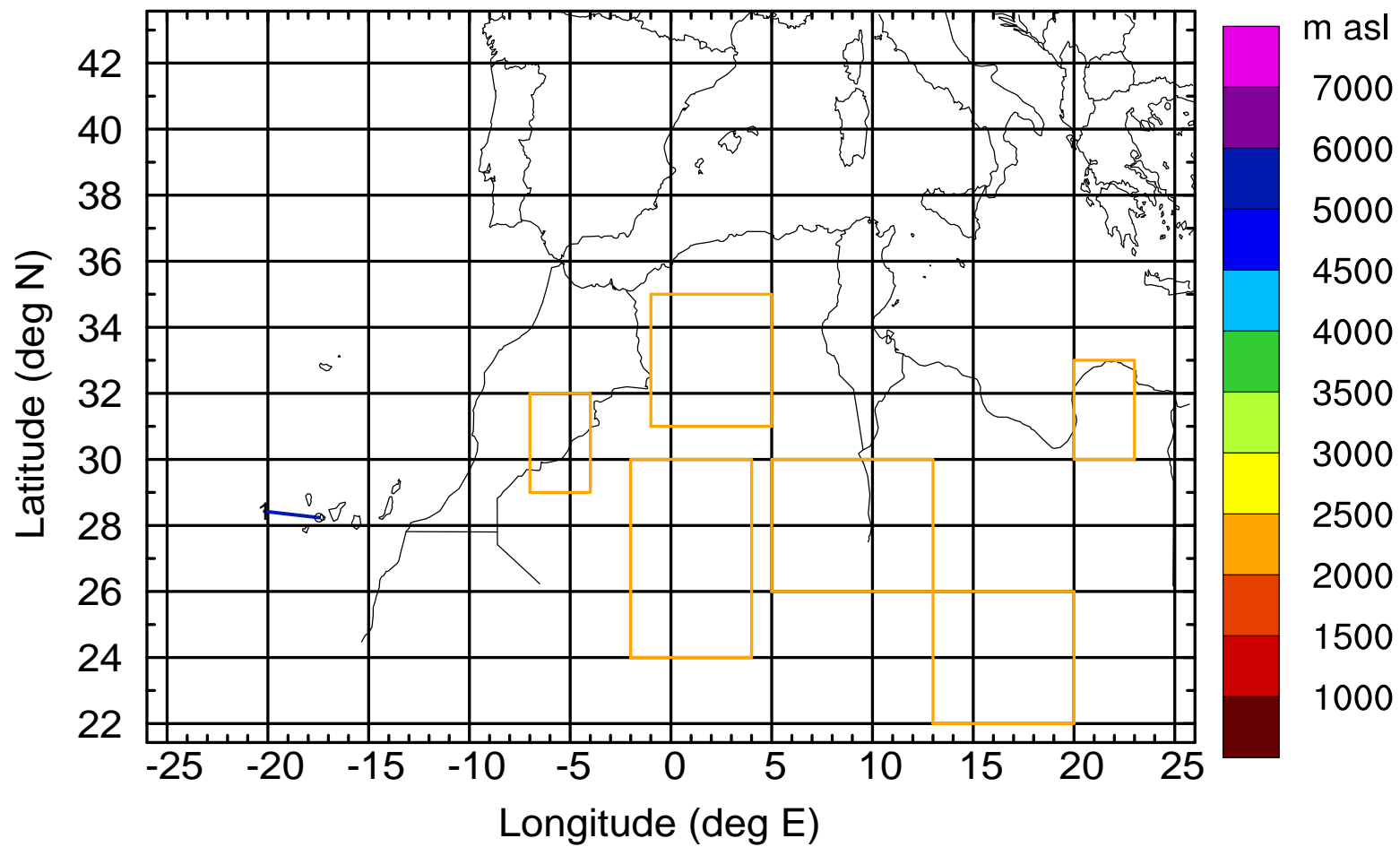
Level #9 of flight 170429a

BWD 20170429/08 -73H = 26/07 UTC



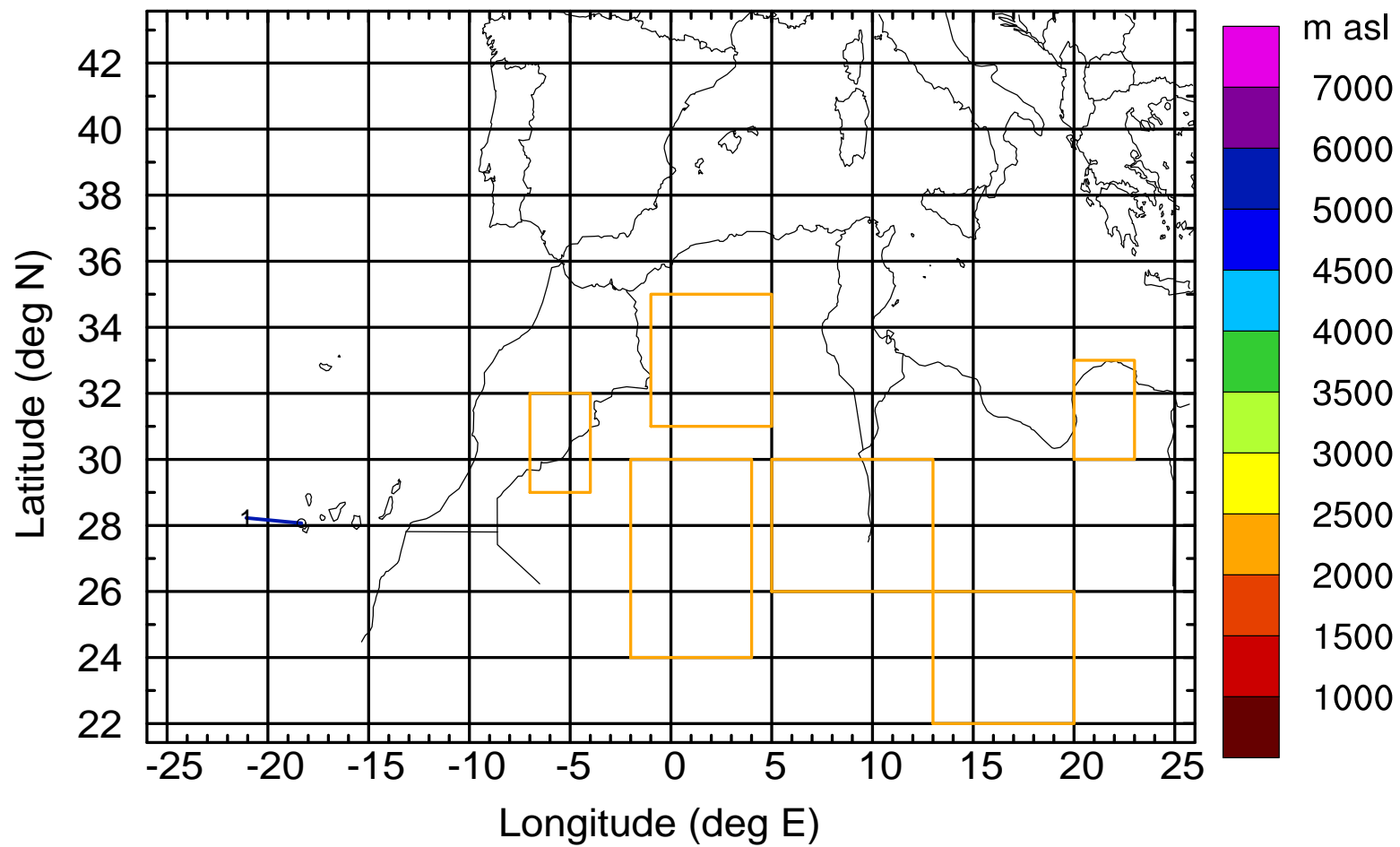
Level #9 of flight 170429a

BWD 20170429/08 -75H = 26/05 UTC



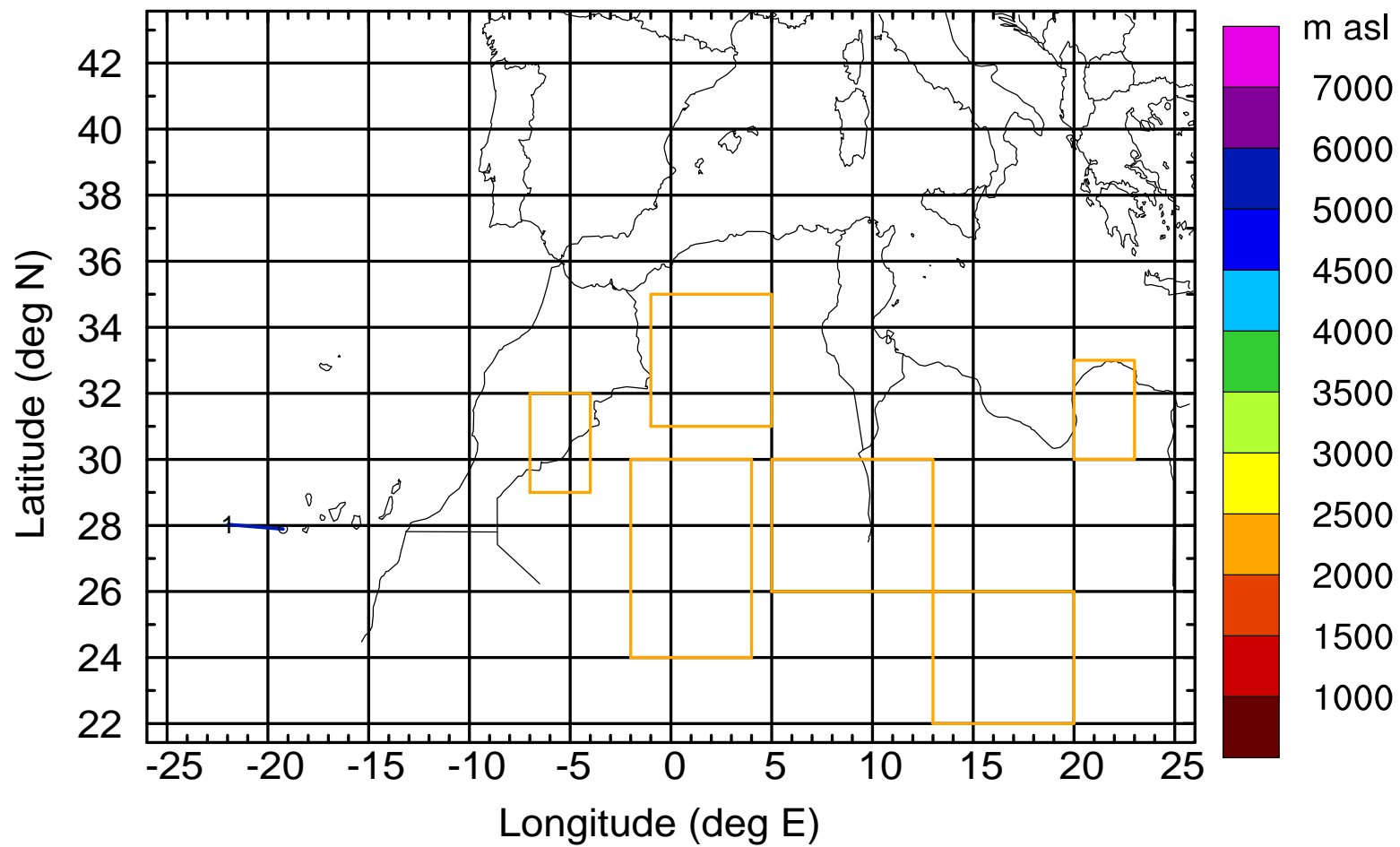
Level #9 of flight 170429a

BWD 20170429/08 -76H = 26/04 UTC



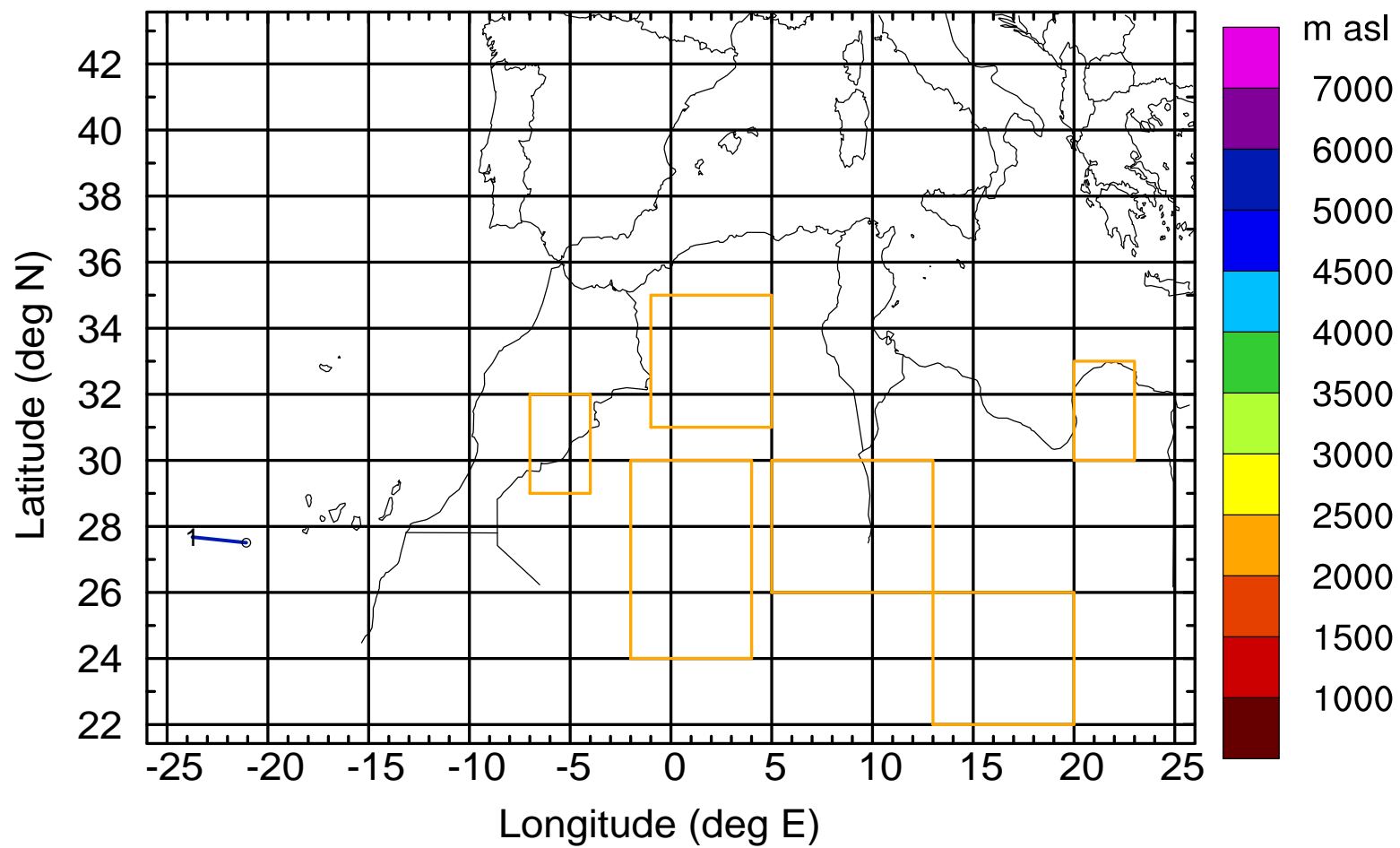
Level #9 of flight 170429a

BWD 20170429/08 -77H = 26/03 UTC



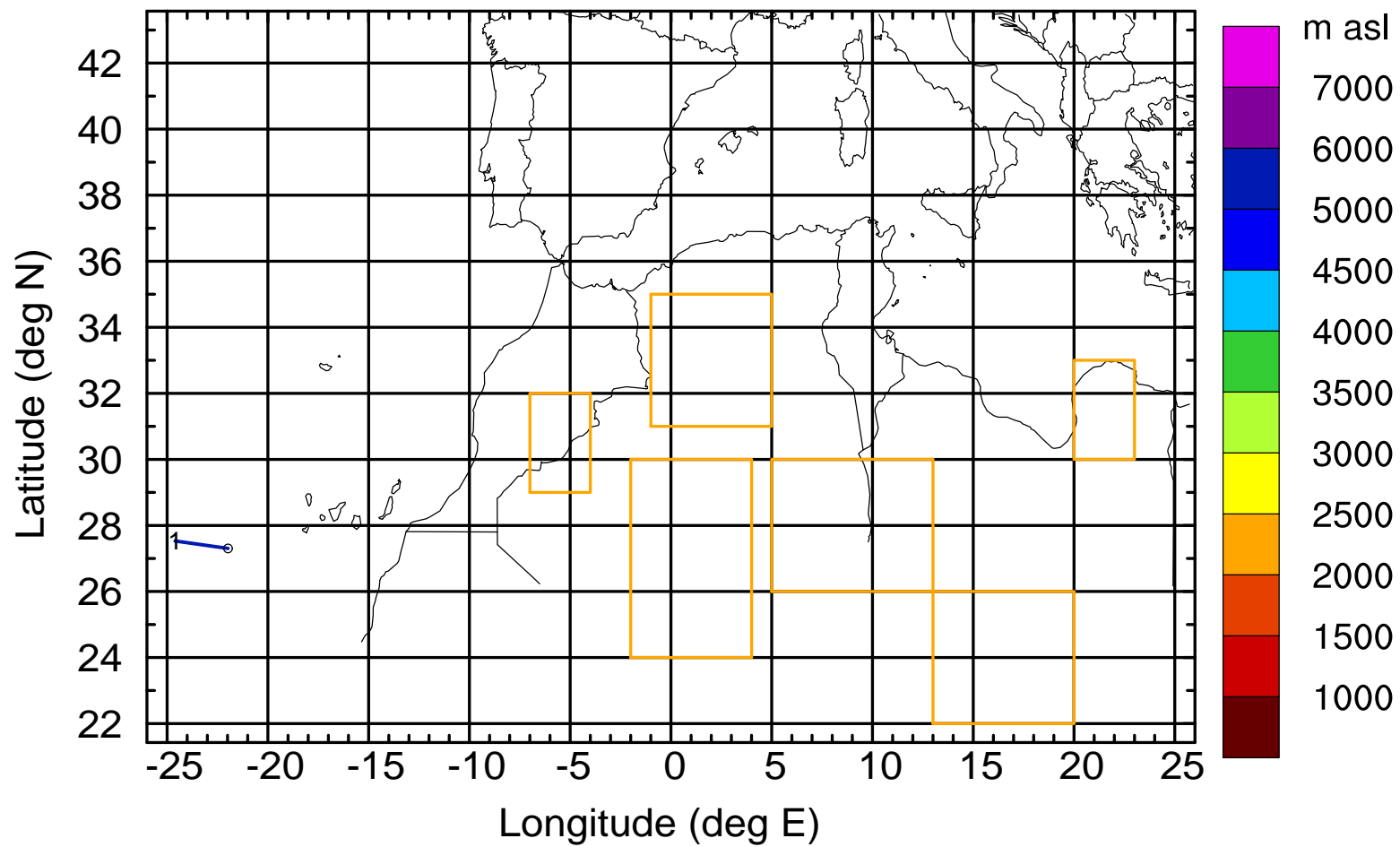
Level #9 of flight 170429a

BWD 20170429/08 -79H = 26/01 UTC



Level #9 of flight 170429a

BWD 20170429/08 -80H = 26/00 UTC



Level #9 of flight 170429a

BWD 20170429/08 -80H = 26/00 UTC

