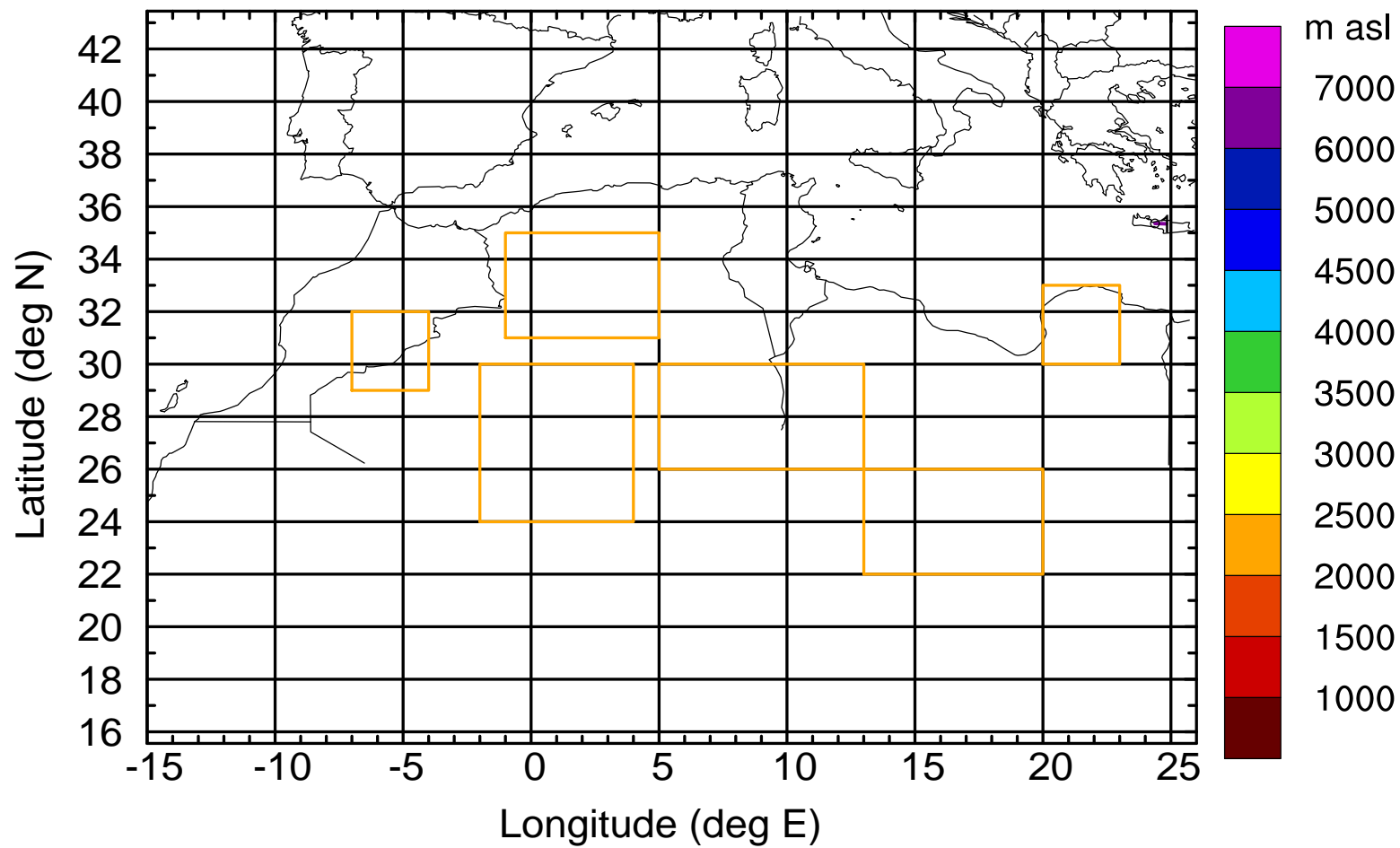




Level #8 of flight 170429a

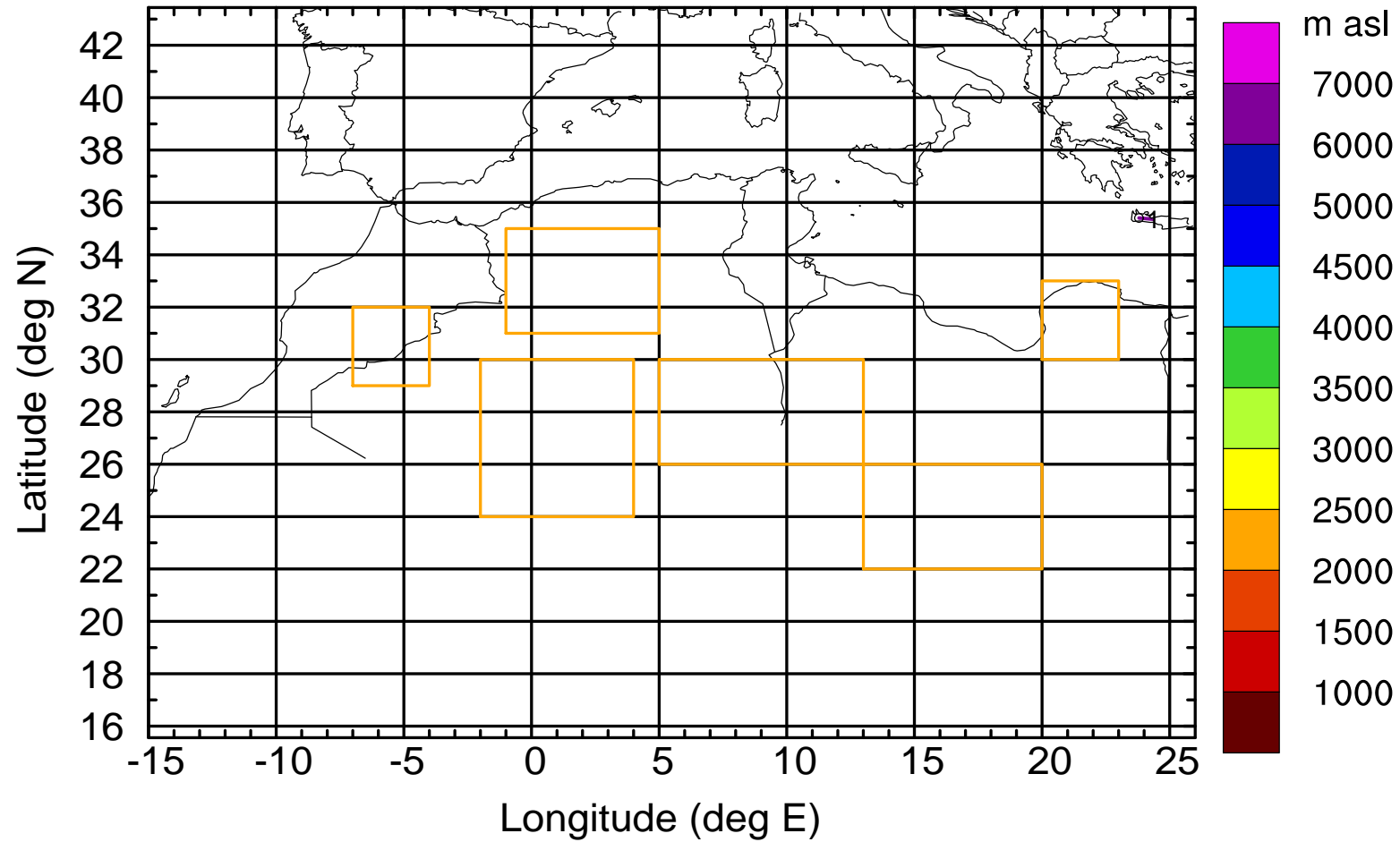
BWD 20170429/08 -01H = 29/07 UTC





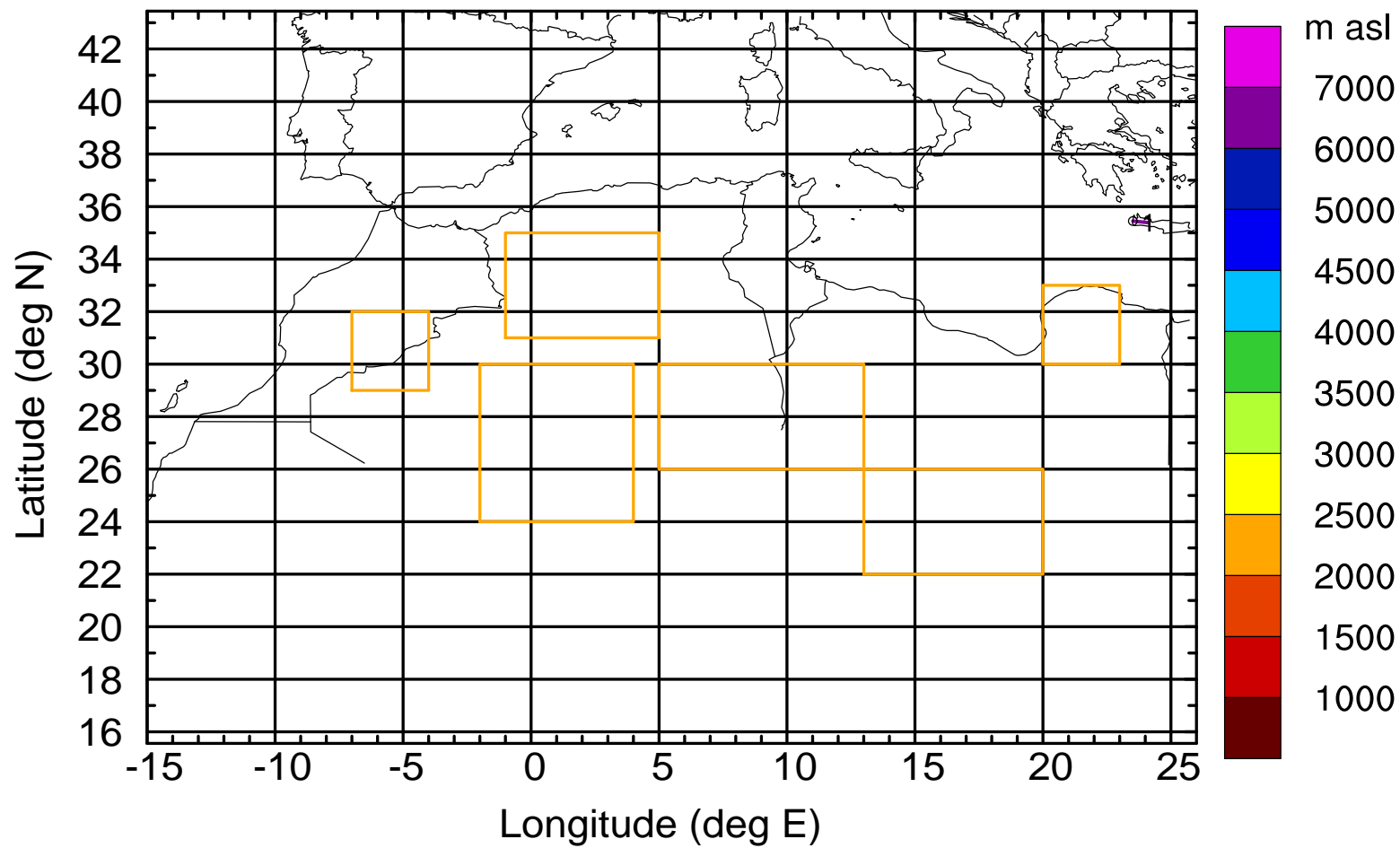
Level #8 of flight 170429a

BWD 20170429/08 -03H = 29/05 UTC



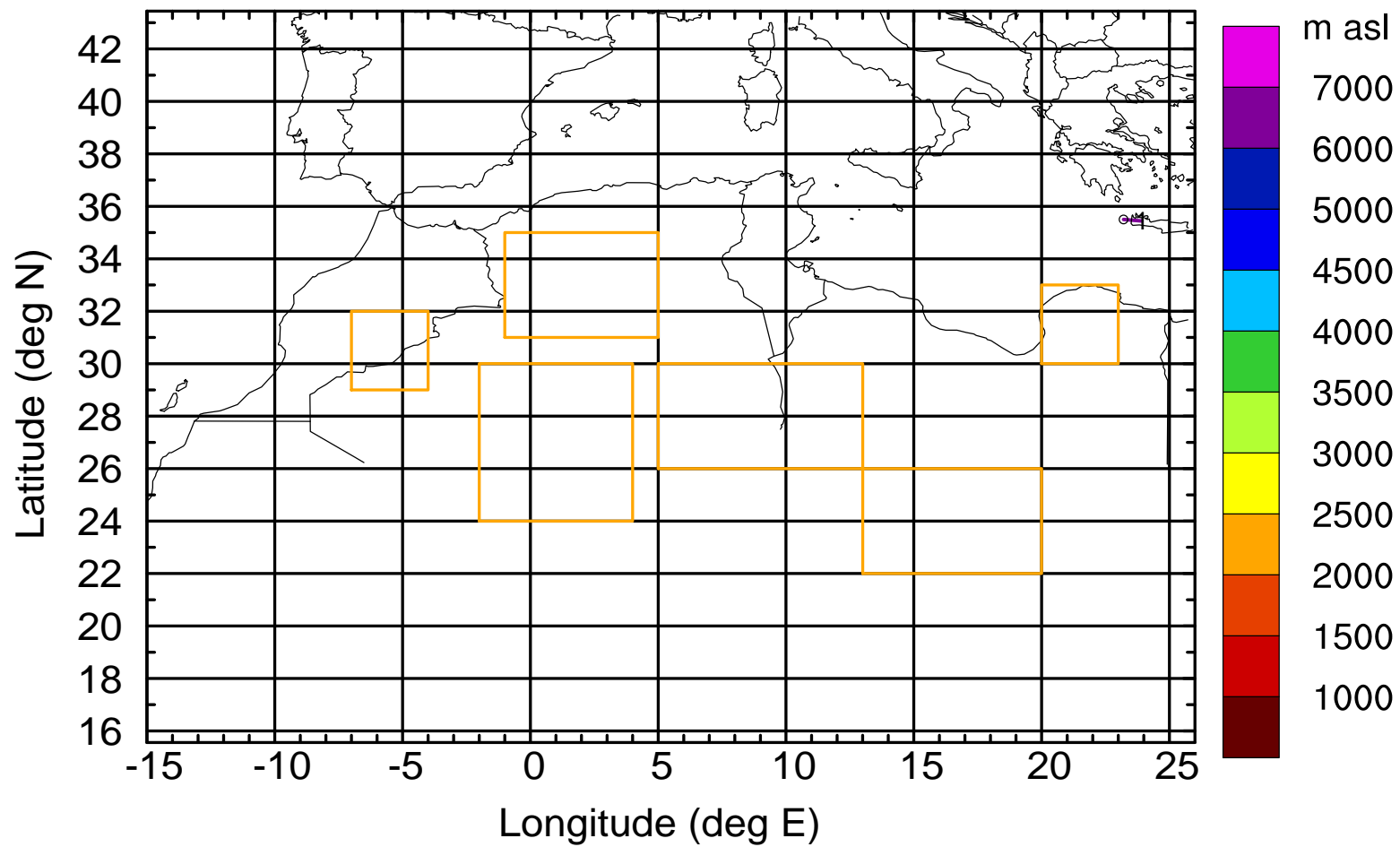
Level #8 of flight 170429a

BWD 20170429/08 -04H = 29/04 UTC



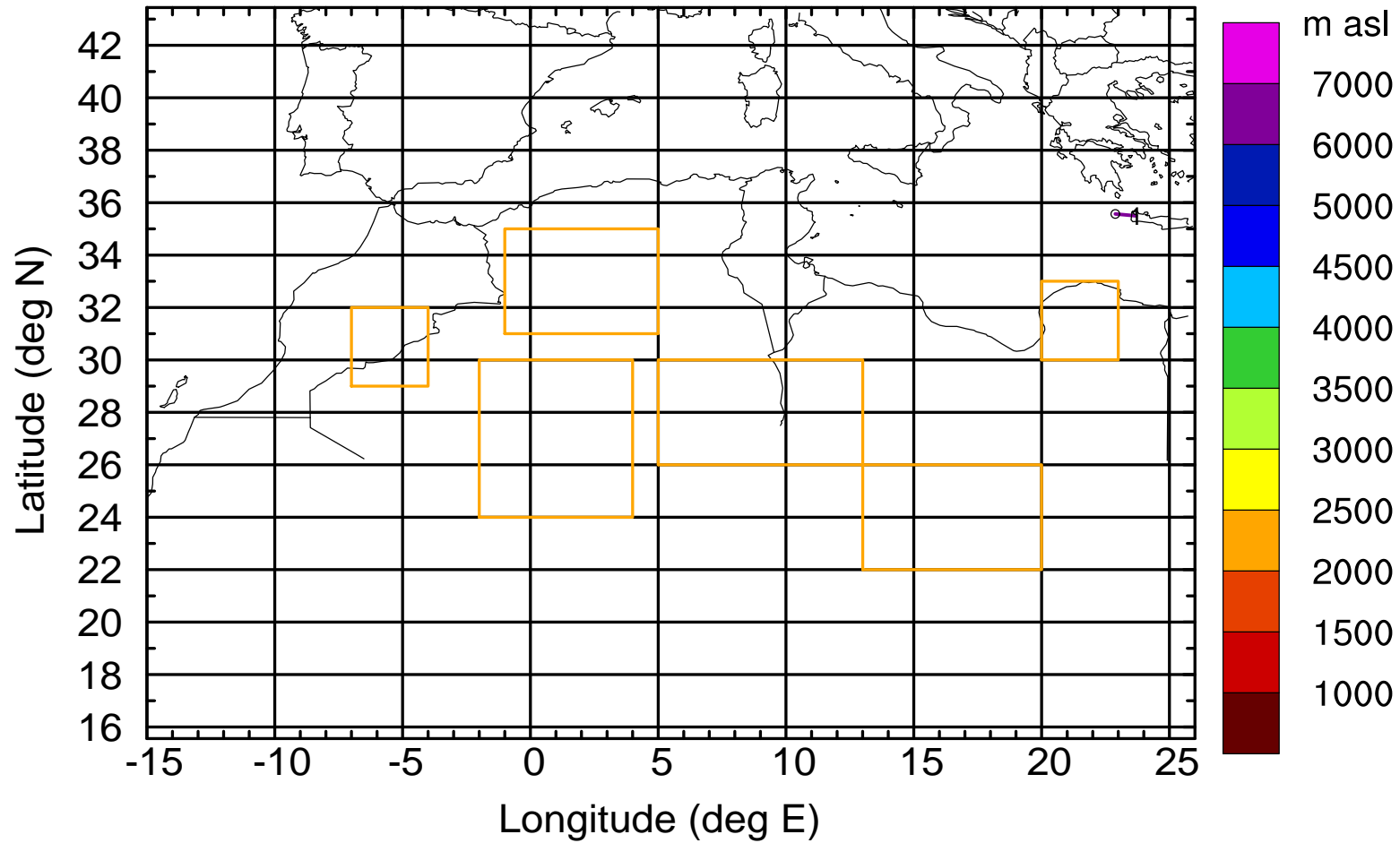
Level #8 of flight 170429a

BWD 20170429/08 -05H = 29/03 UTC



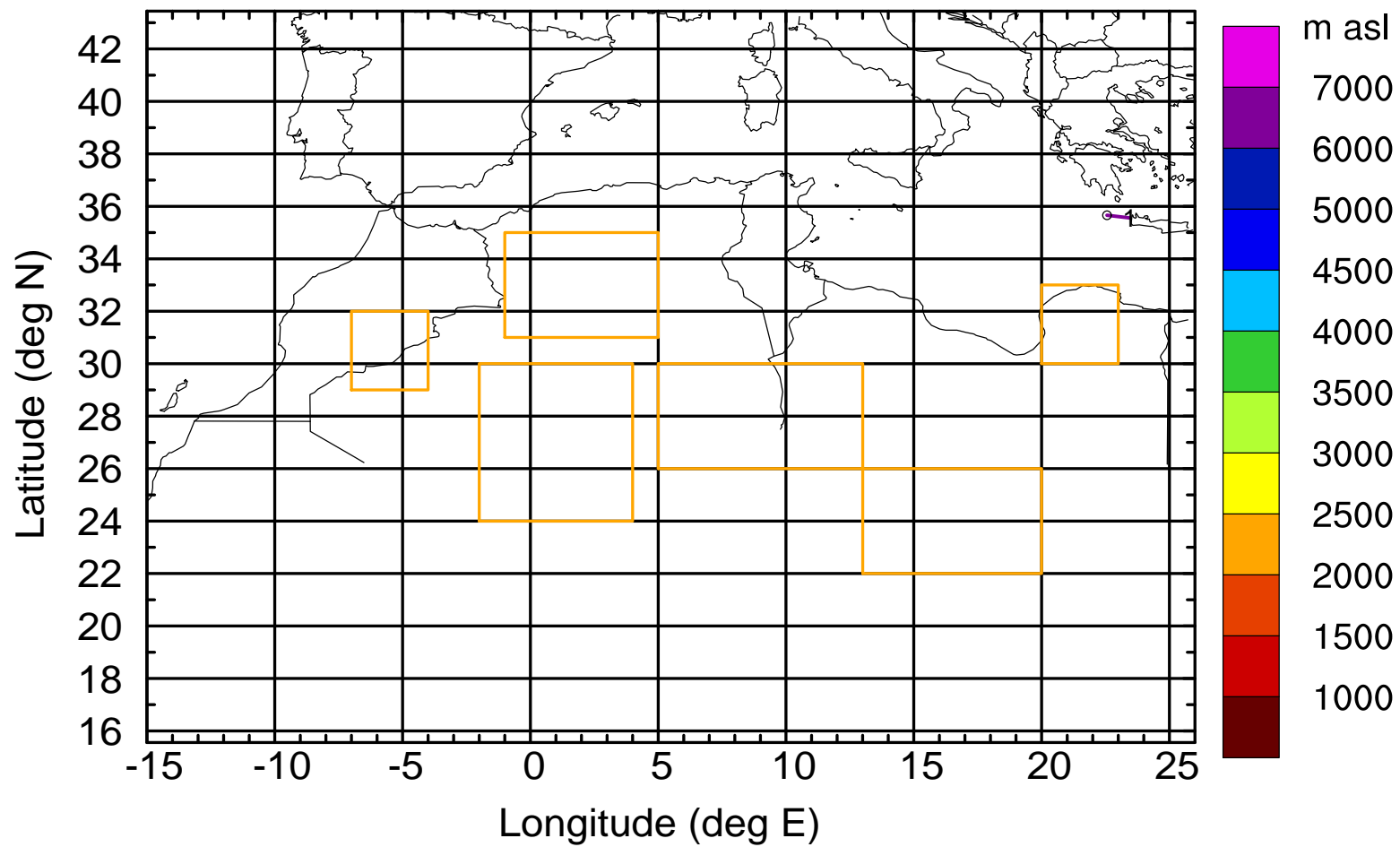
Level #8 of flight 170429a

BWD 20170429/08 -06H = 29/02 UTC



Level #8 of flight 170429a

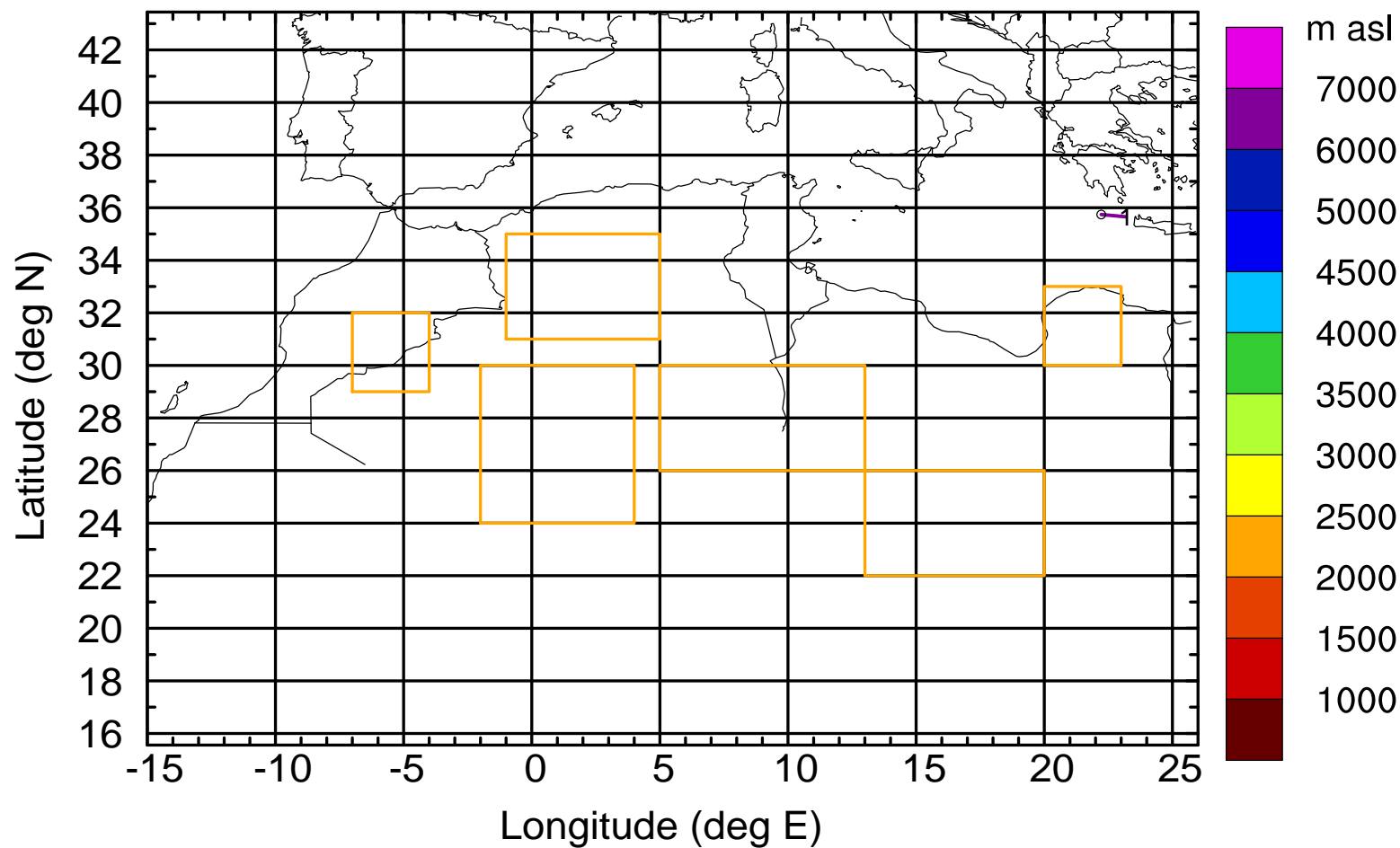
BWD 20170429/08 -07H = 29/01 UTC





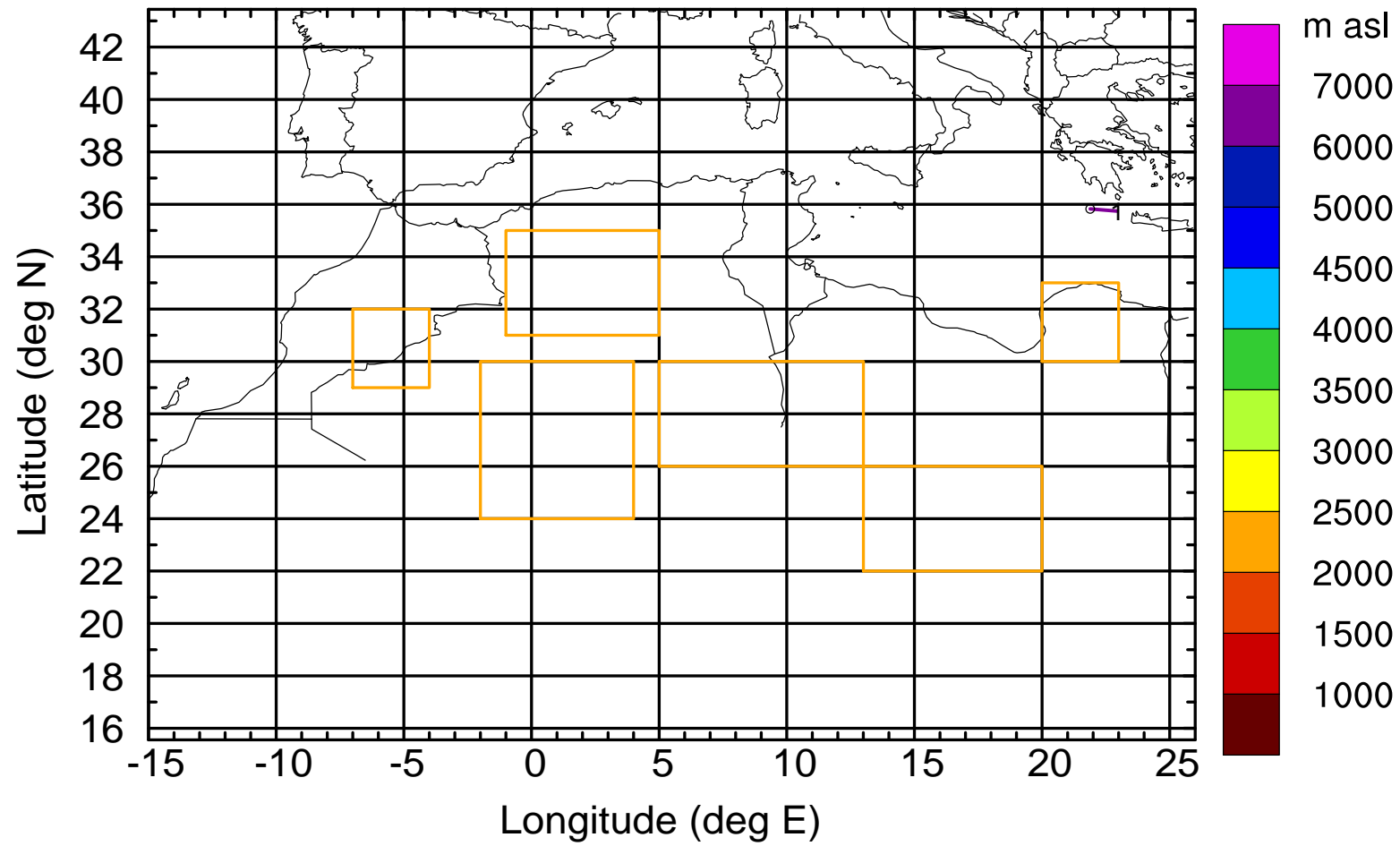
Level #8 of flight 170429a

BWD 20170429/08 -08H = 29/00 UTC



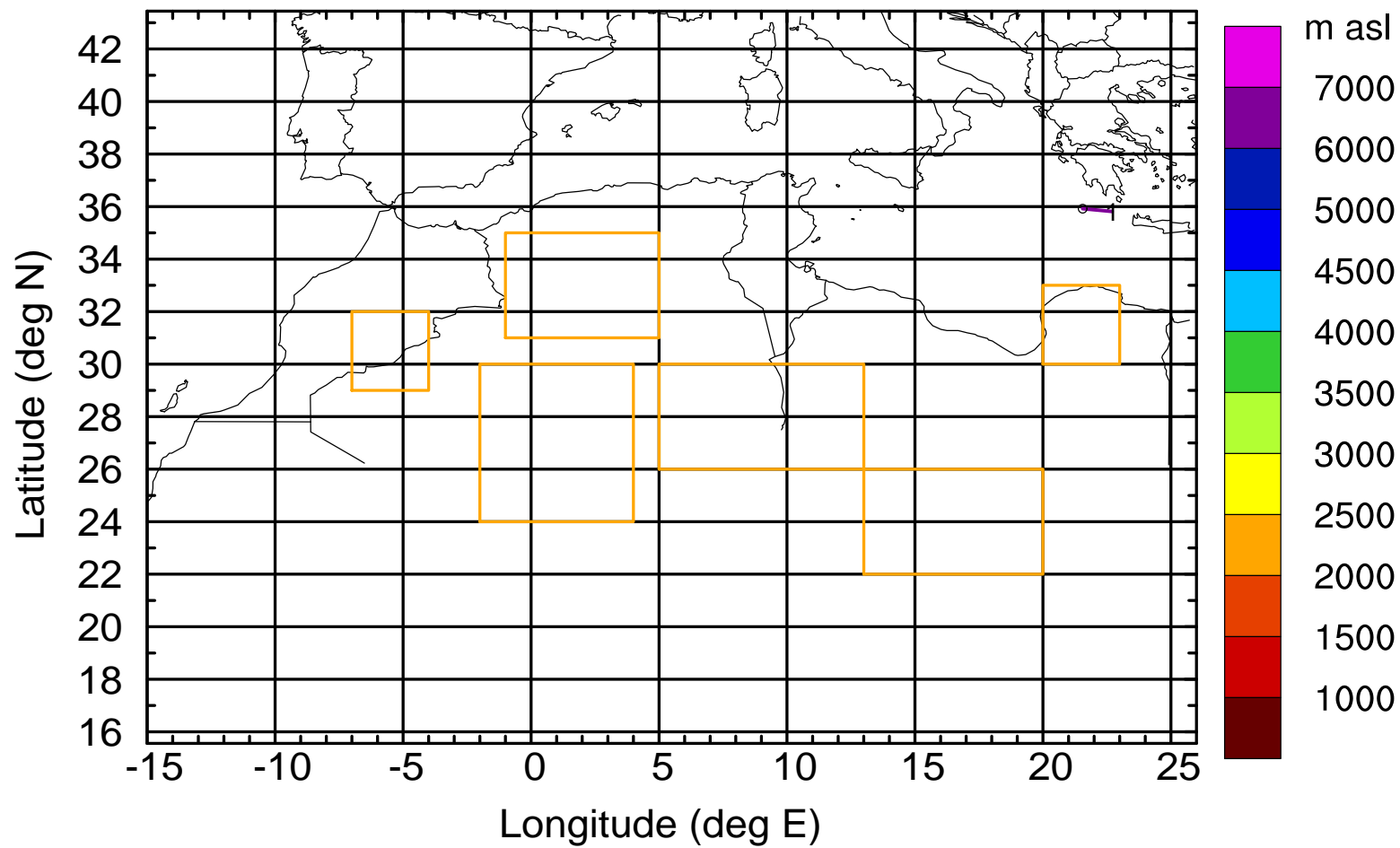
Level #8 of flight 170429a

BWD 20170429/08 -09H = 28/23 UTC



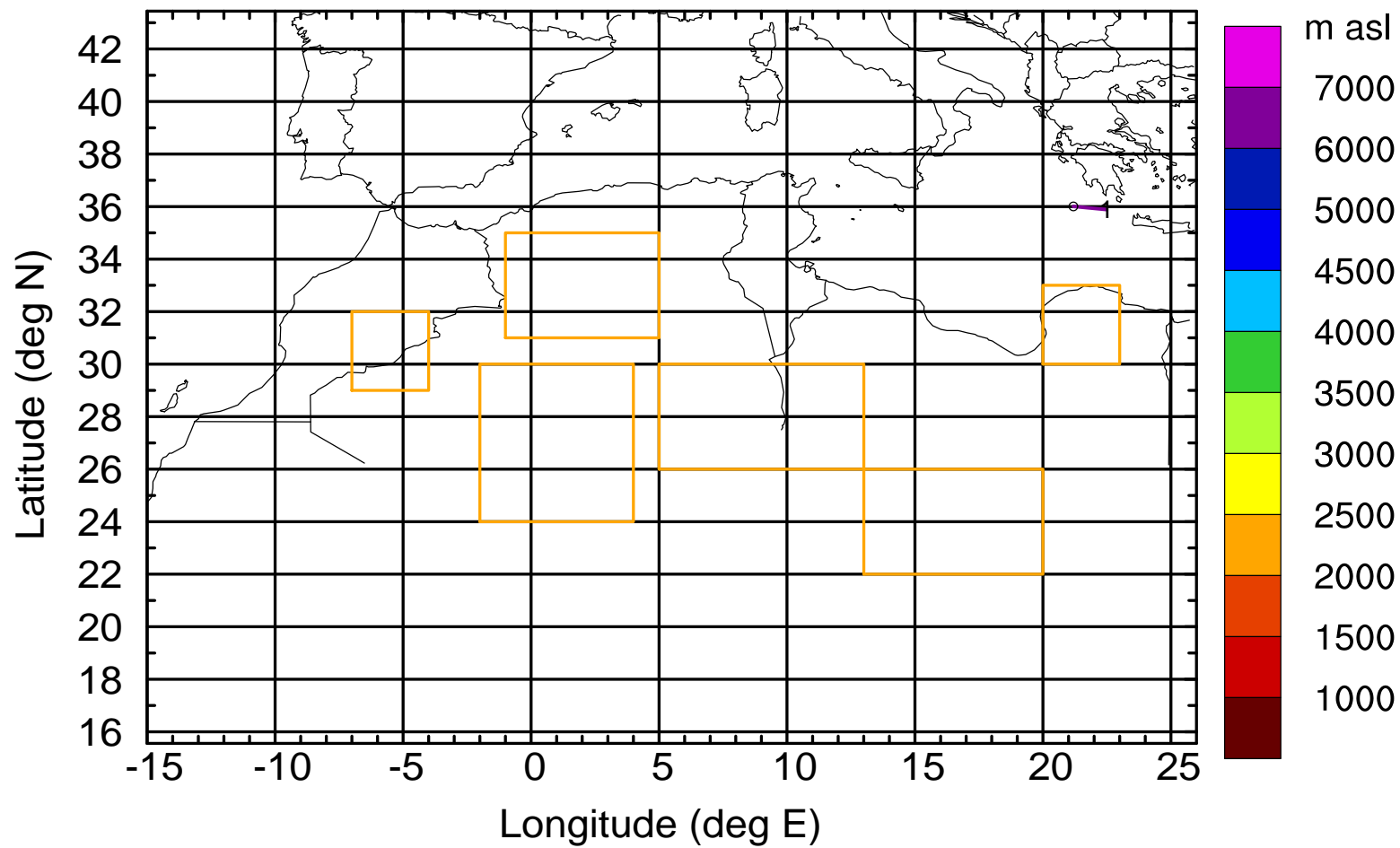
Level #8 of flight 170429a

BWD 20170429/08 -10H = 28/22 UTC



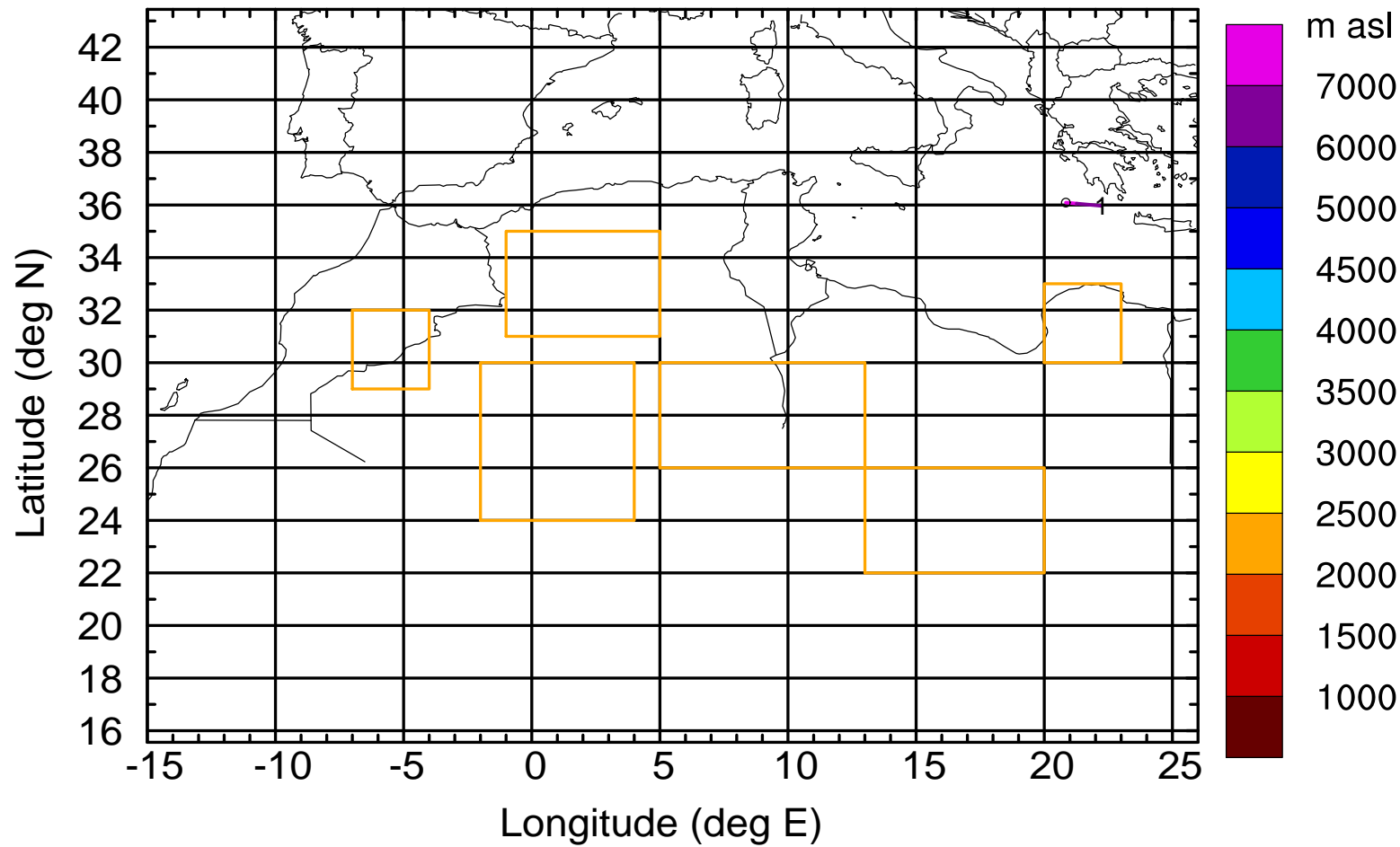
Level #8 of flight 170429a

BWD 20170429/08 -11H = 28/21 UTC



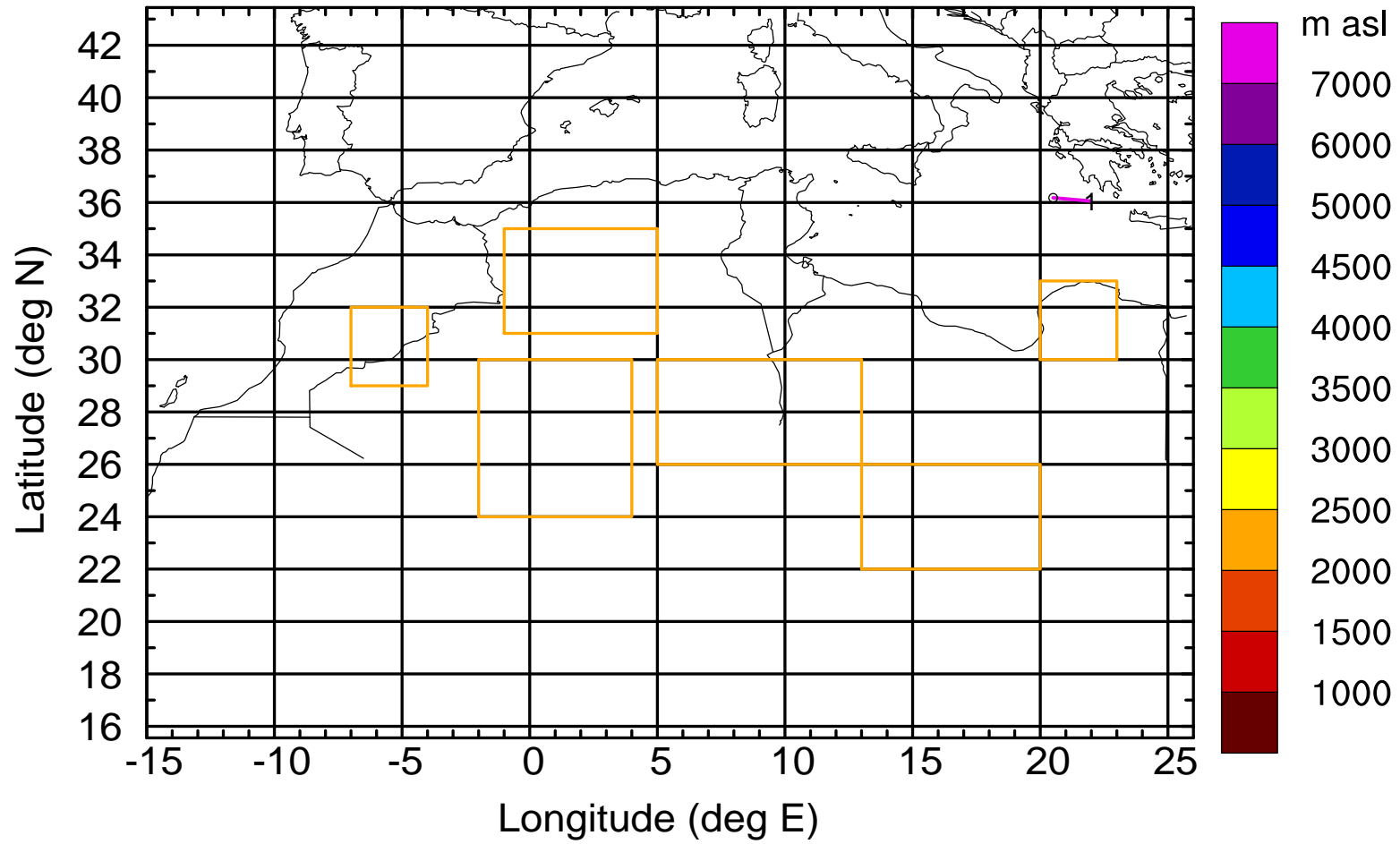
Level #8 of flight 170429a

BWD 20170429/08 -12H = 28/20 UTC



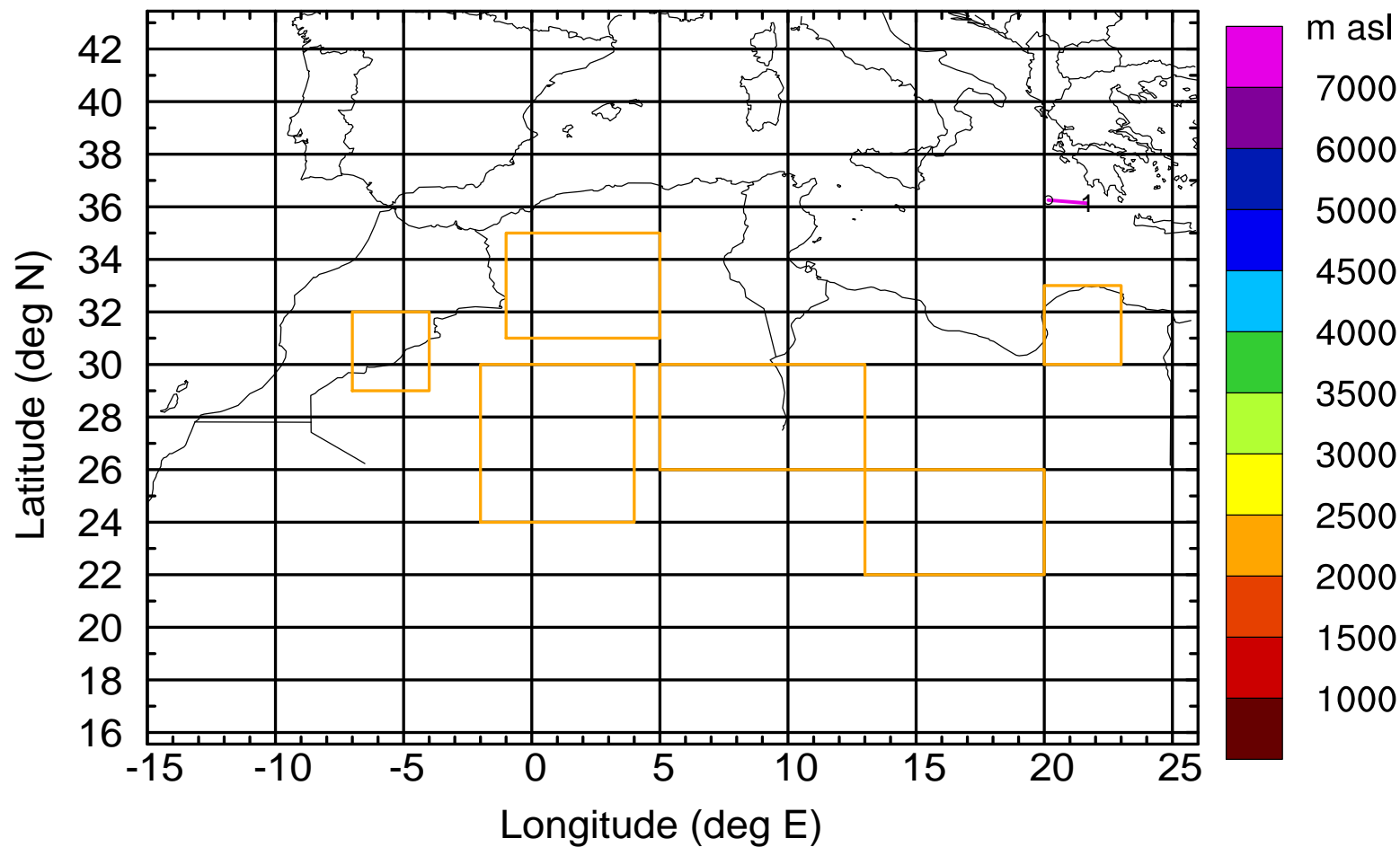
Level #8 of flight 170429a

BWD 20170429/08 -13H = 28/19 UTC



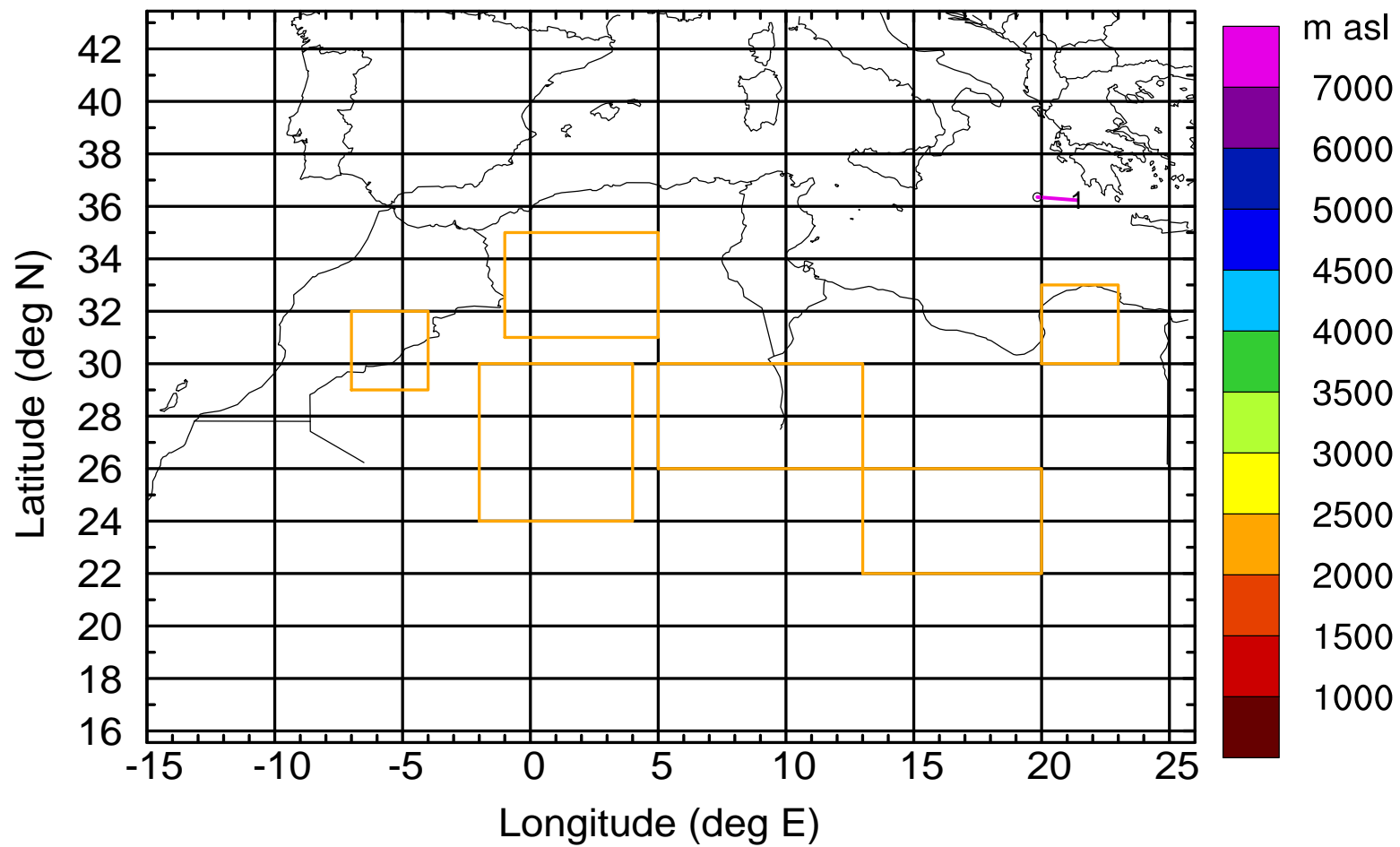
Level #8 of flight 170429a

BWD 20170429/08 -14H = 28/18 UTC



Level #8 of flight 170429a

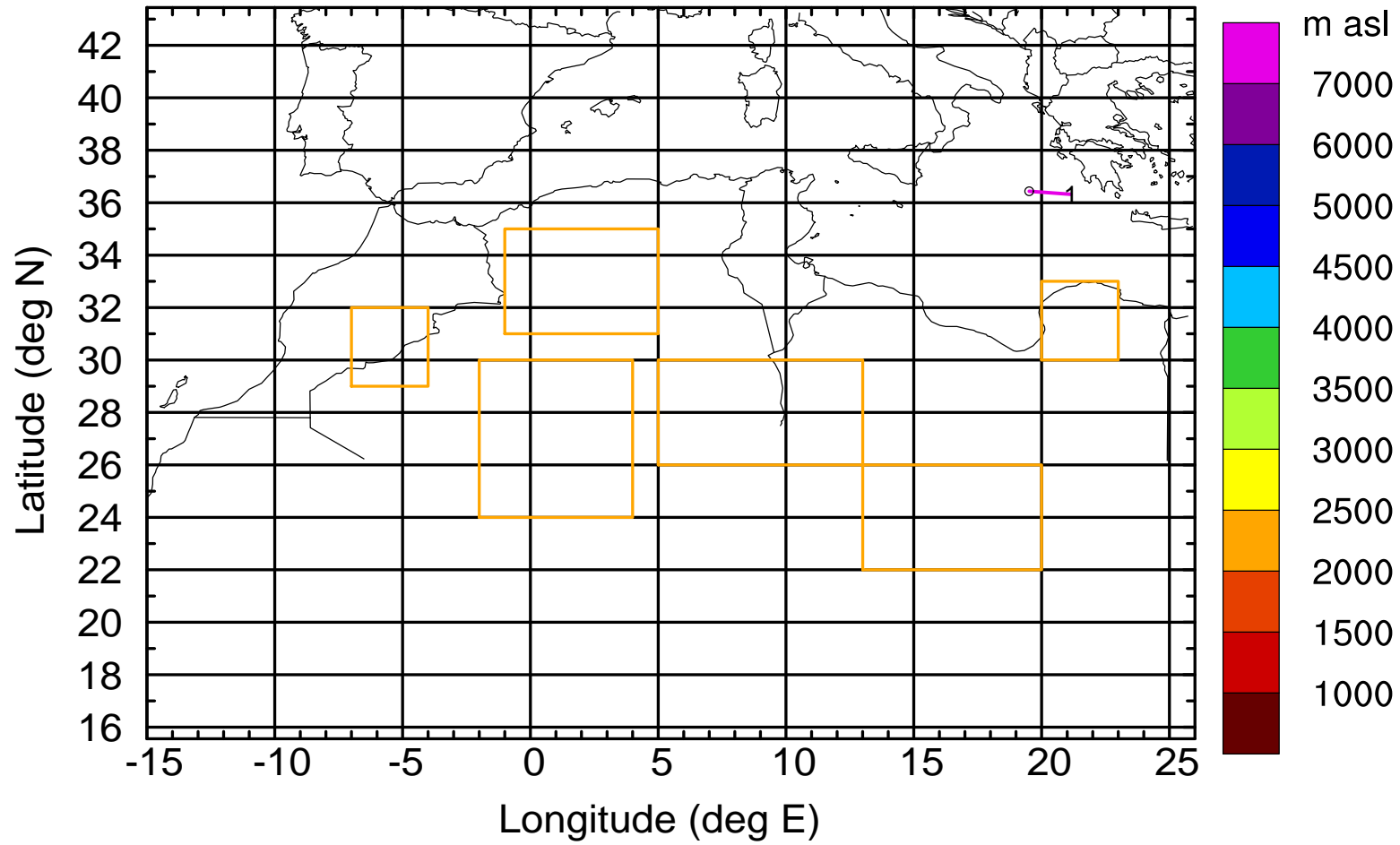
BWD 20170429/08 -15H = 28/17 UTC





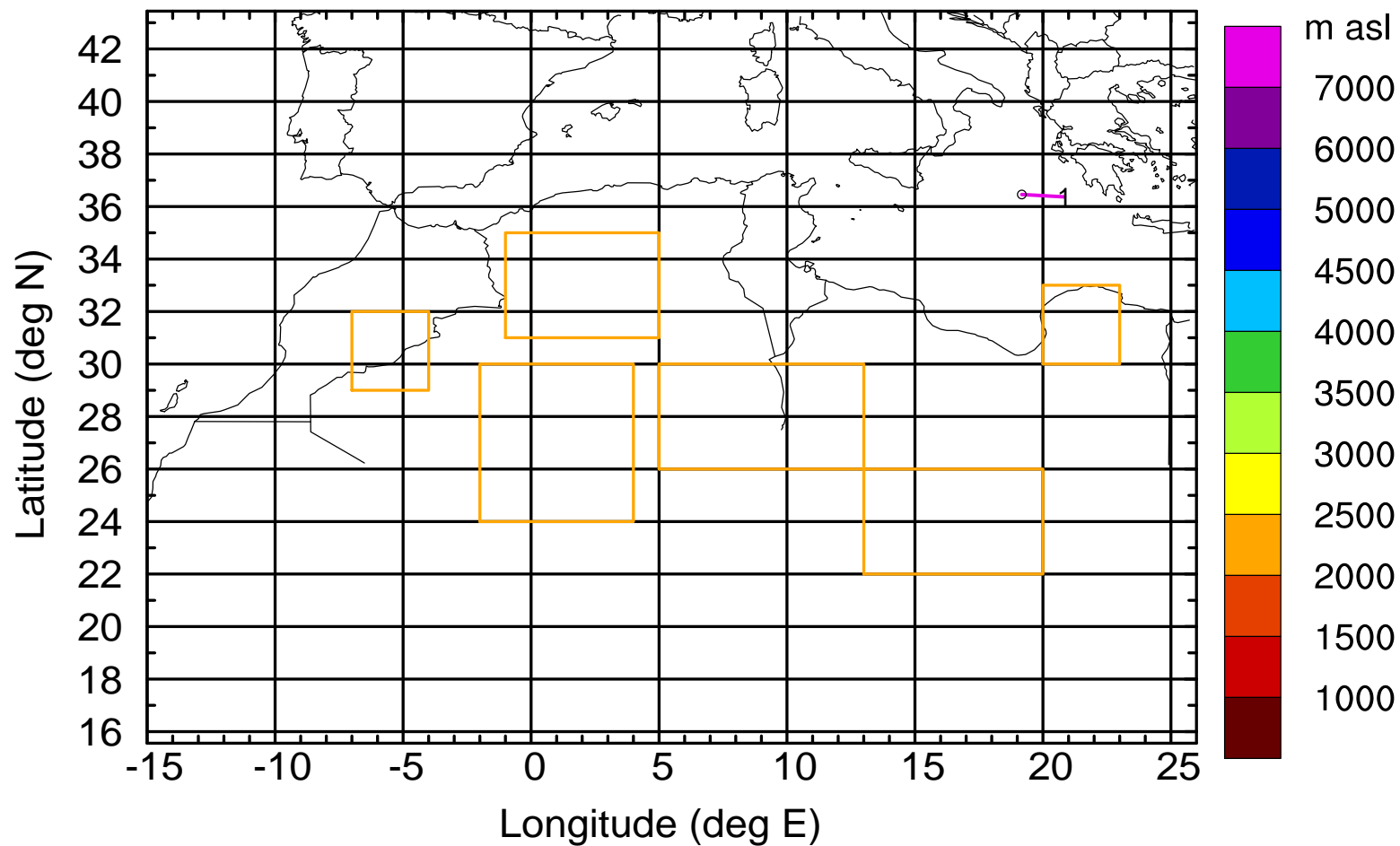
Level #8 of flight 170429a

BWD 20170429/08 -16H = 28/16 UTC



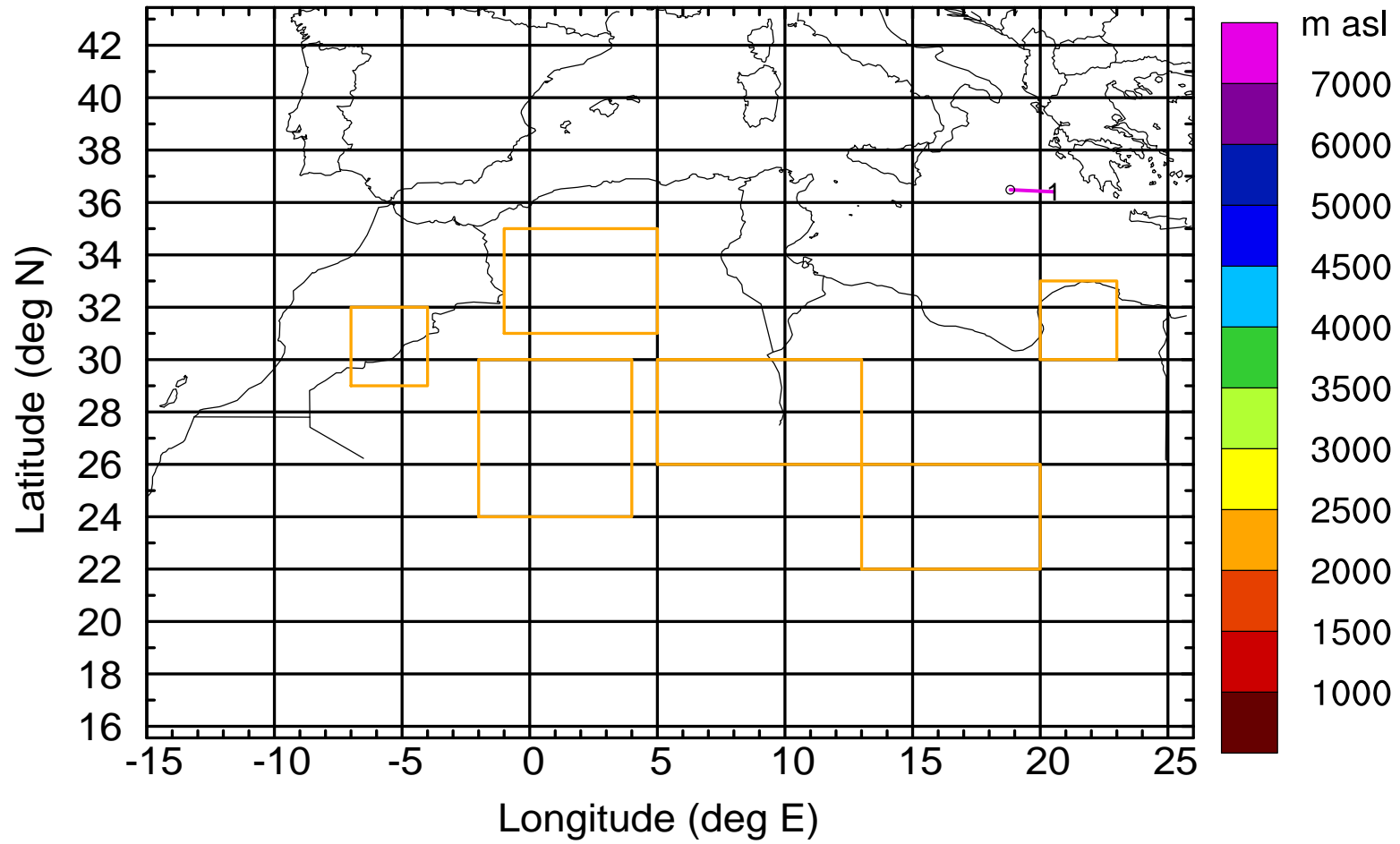
Level #8 of flight 170429a

BWD 20170429/08 -17H = 28/15 UTC



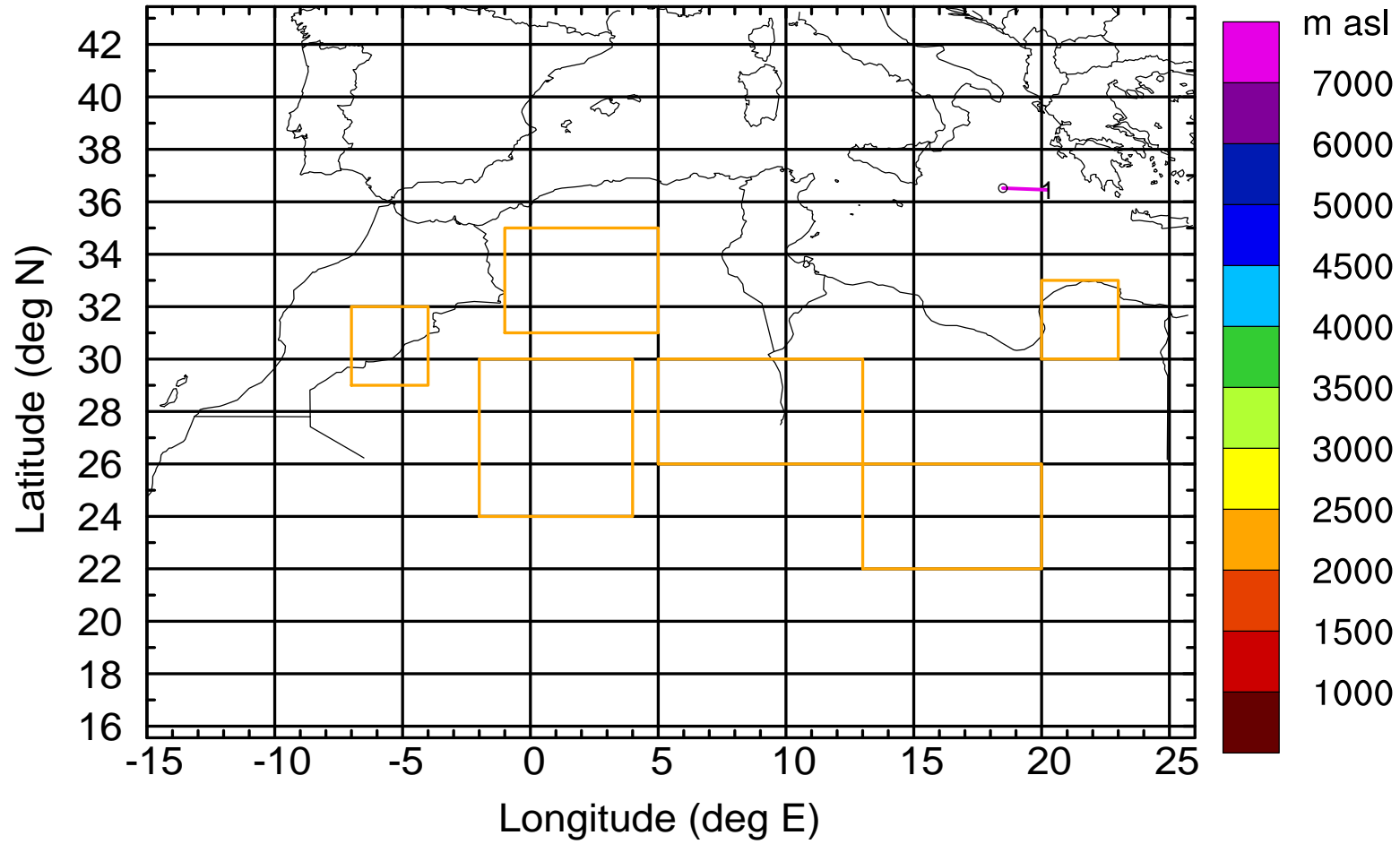
Level #8 of flight 170429a

BWD 20170429/08 -18H = 28/14 UTC



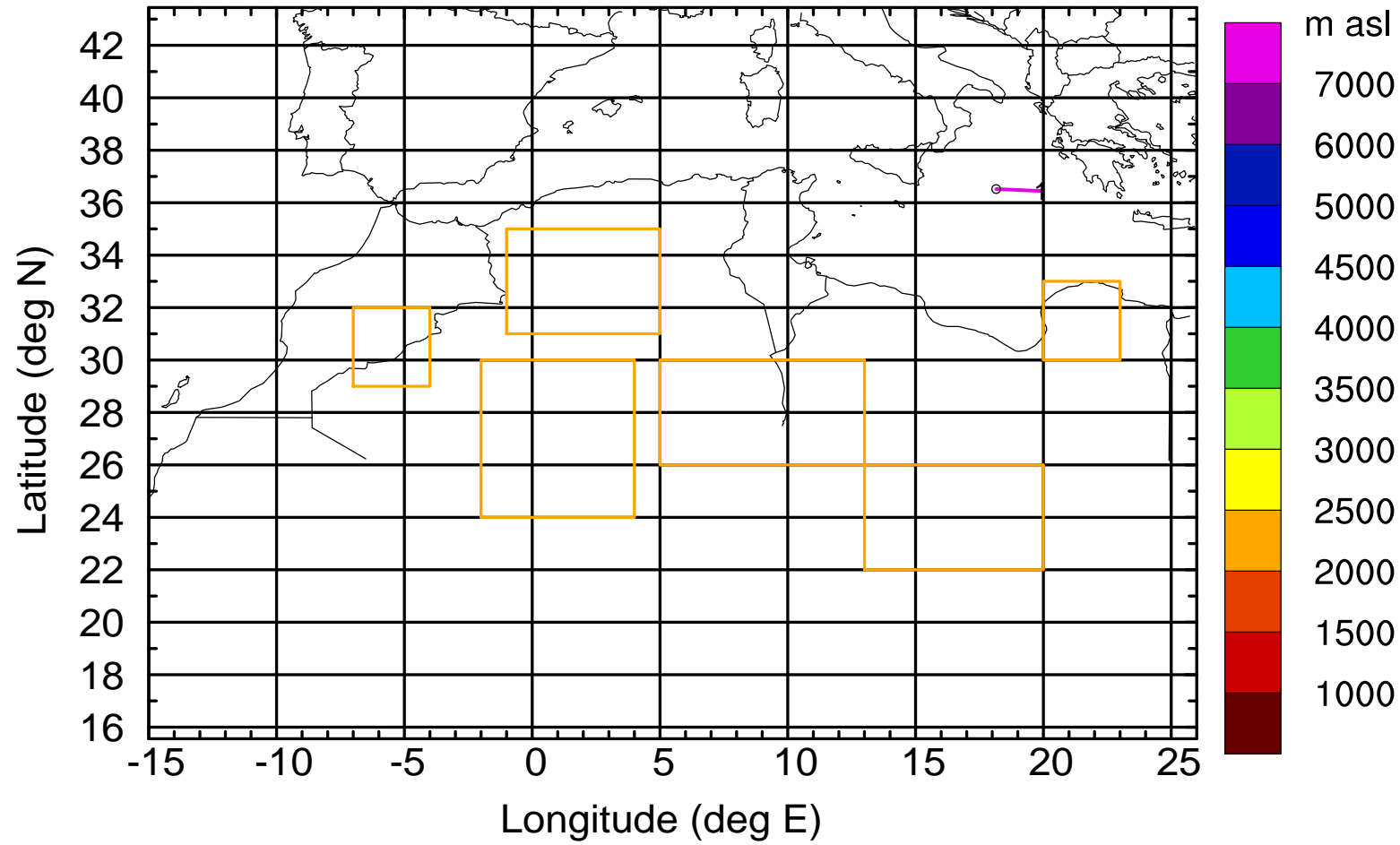
Level #8 of flight 170429a

BWD 20170429/08 -19H = 28/13 UTC



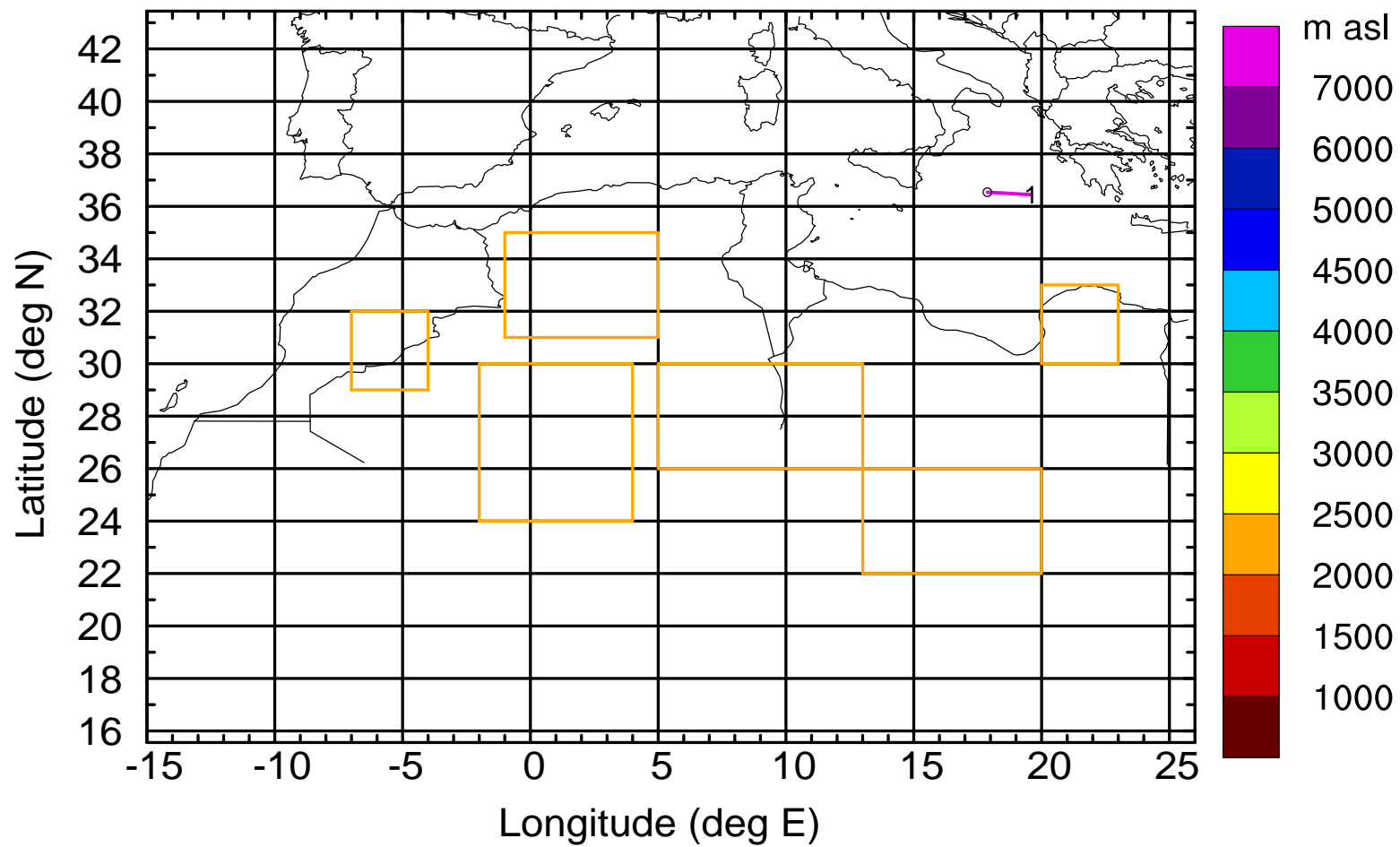
Level #8 of flight 170429a

BWD 20170429/08 -20H = 28/12 UTC



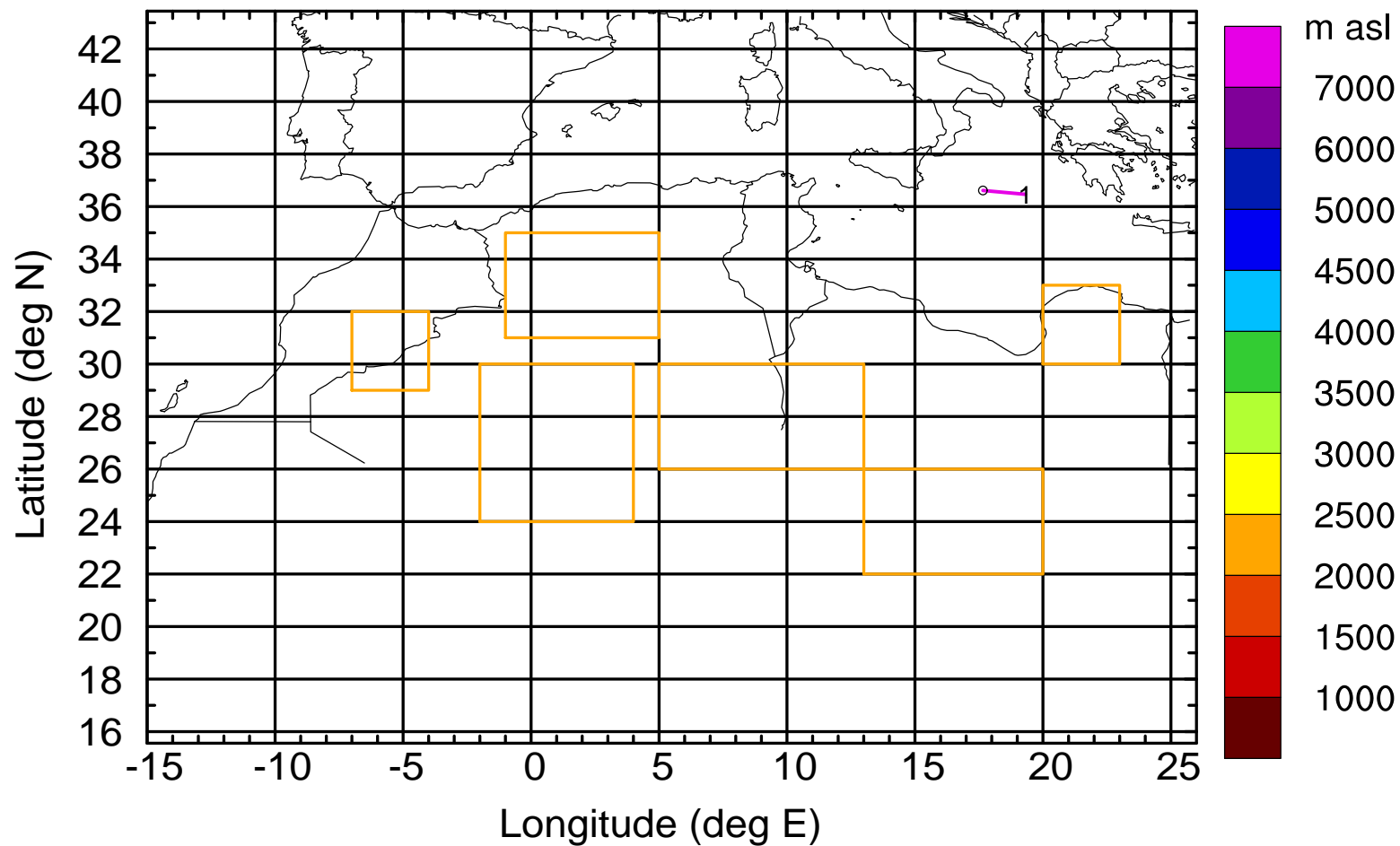
Level #8 of flight 170429a

BWD 20170429/08 -21H = 28/11 UTC



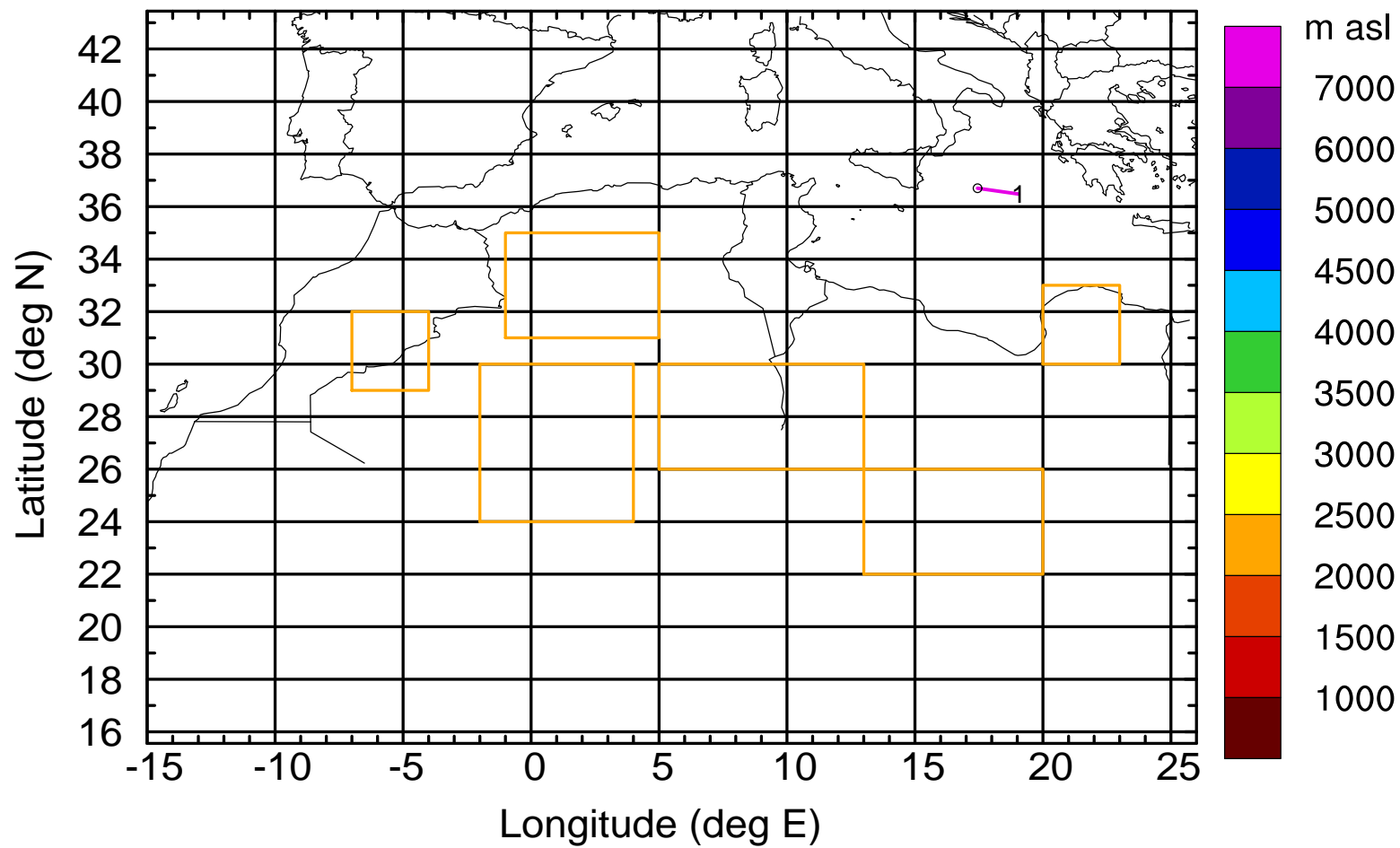
Level #8 of flight 170429a

BWD 20170429/08 -22H = 28/10 UTC



Level #8 of flight 170429a

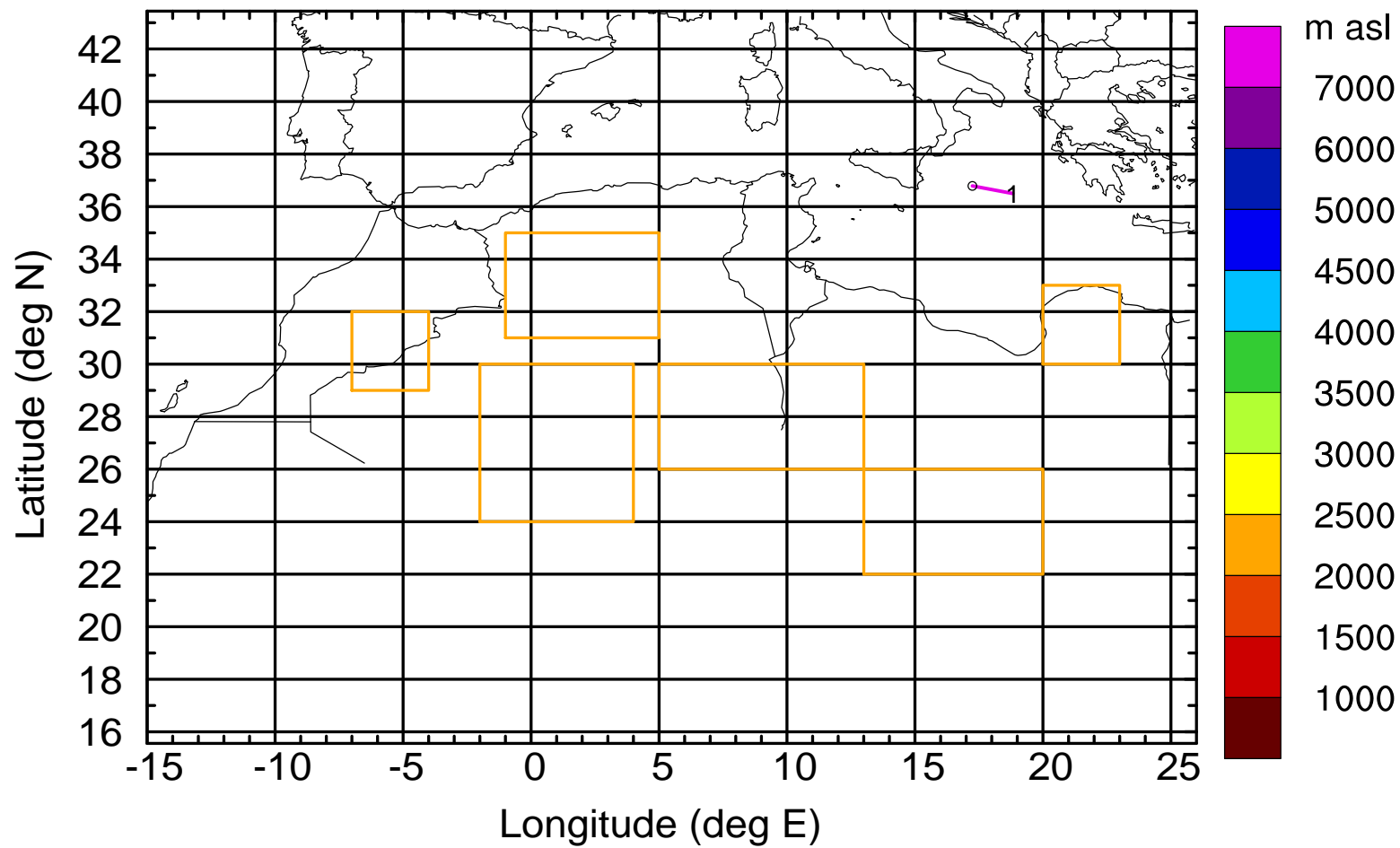
BWD 20170429/08 -23H = 28/09 UTC





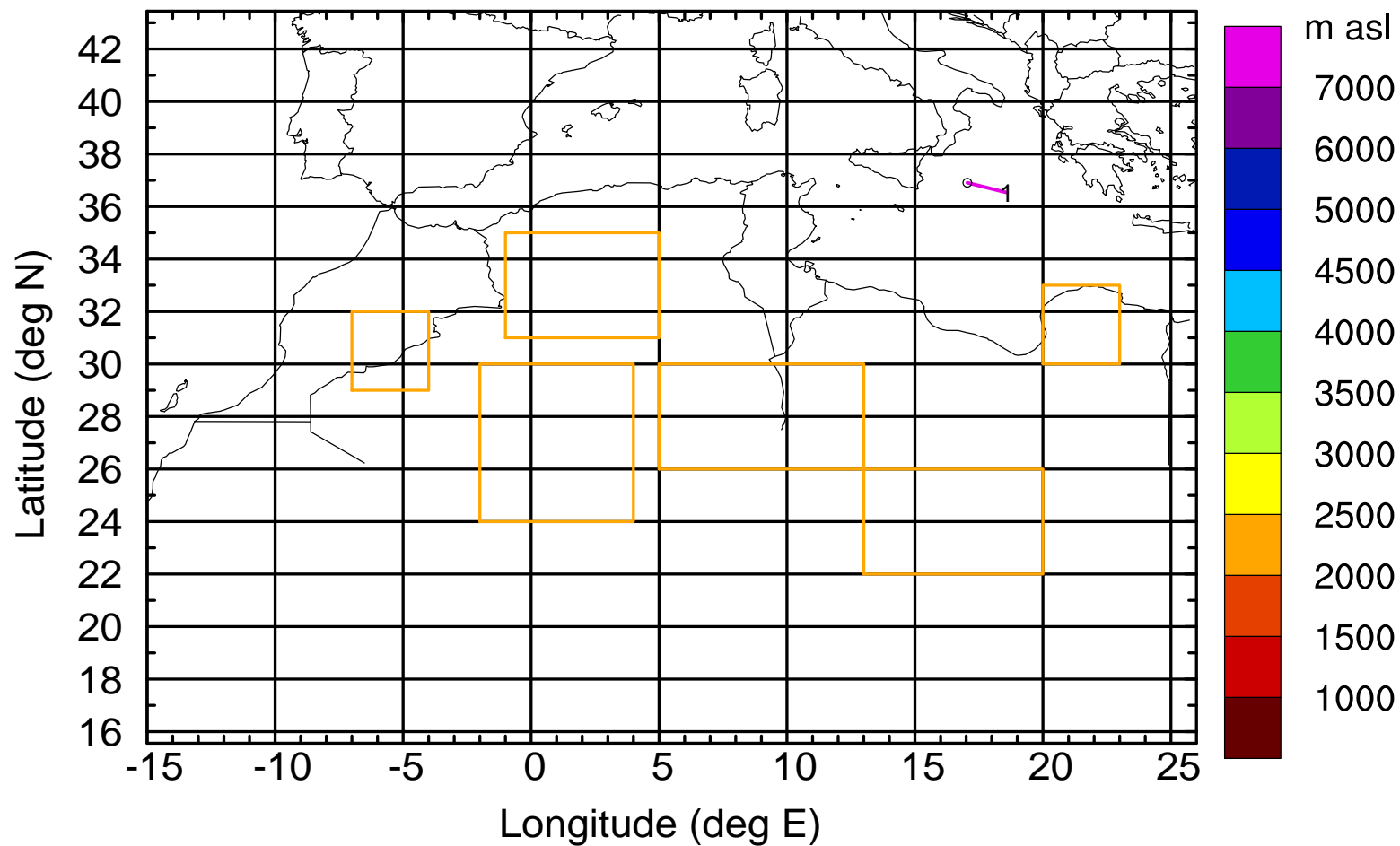
Level #8 of flight 170429a

BWD 20170429/08 -24H = 28/08 UTC



Level #8 of flight 170429a

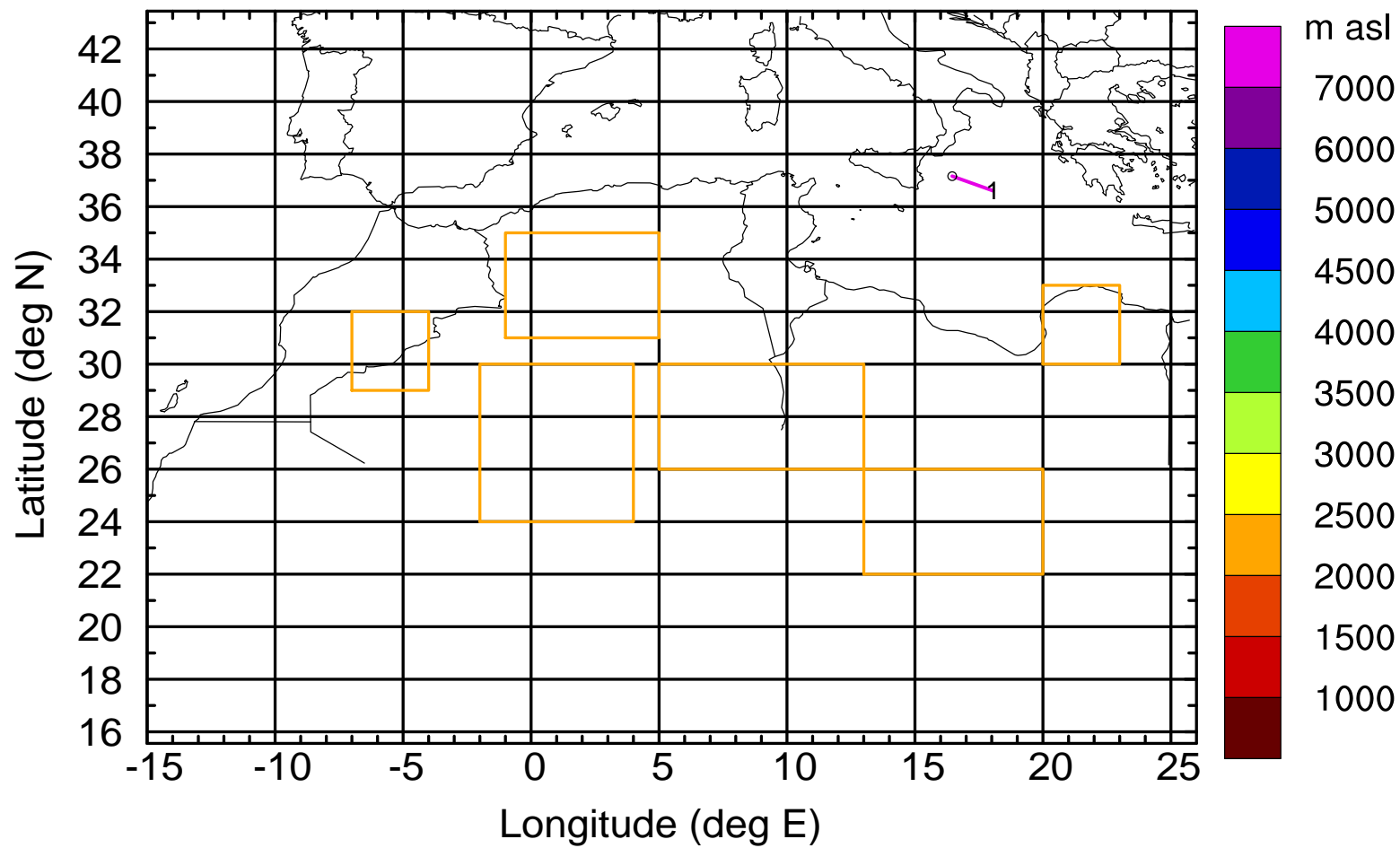
BWD 20170429/08 -25H = 28/07 UTC





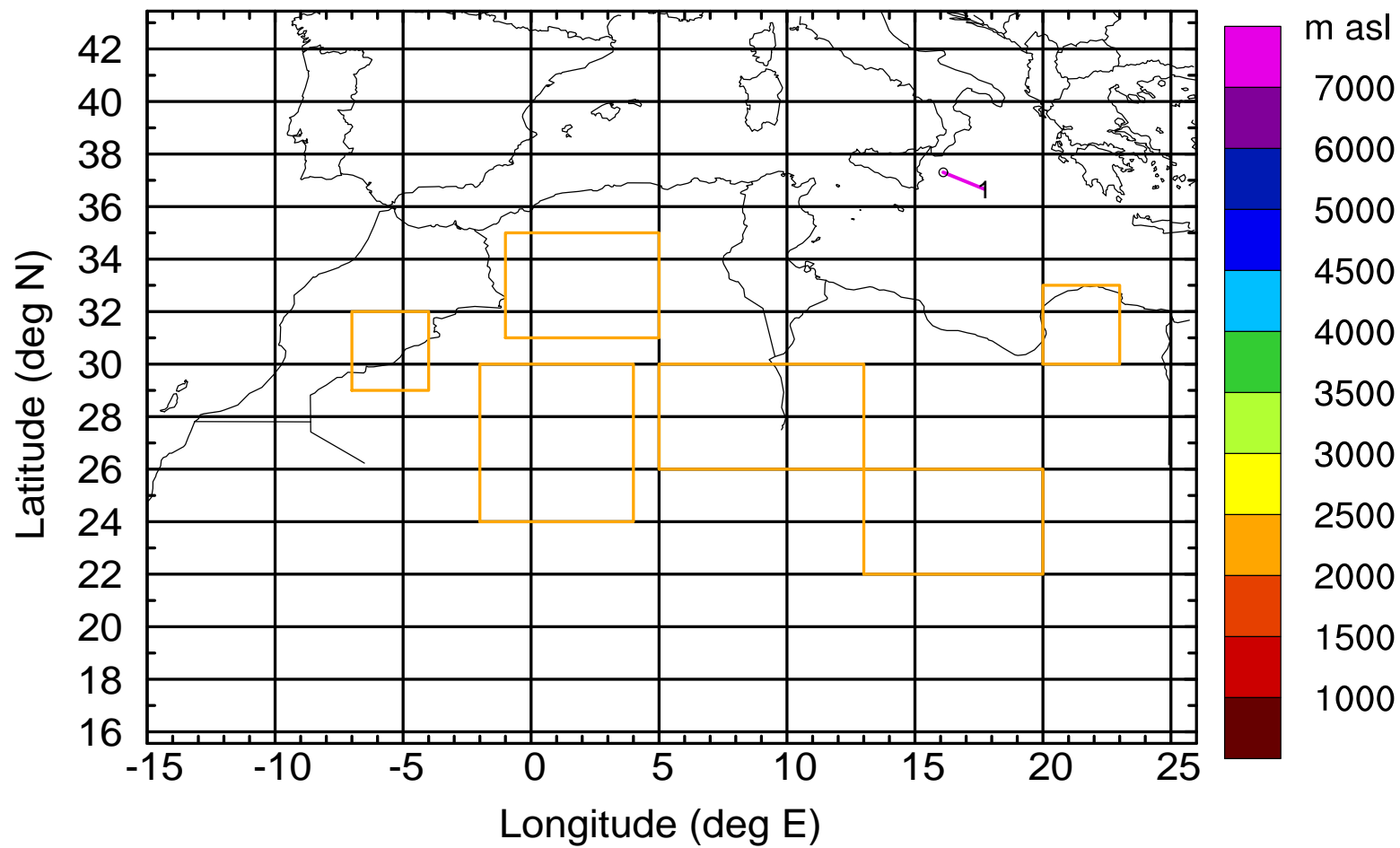
Level #8 of flight 170429a

BWD 20170429/08 -27H = 28/05 UTC



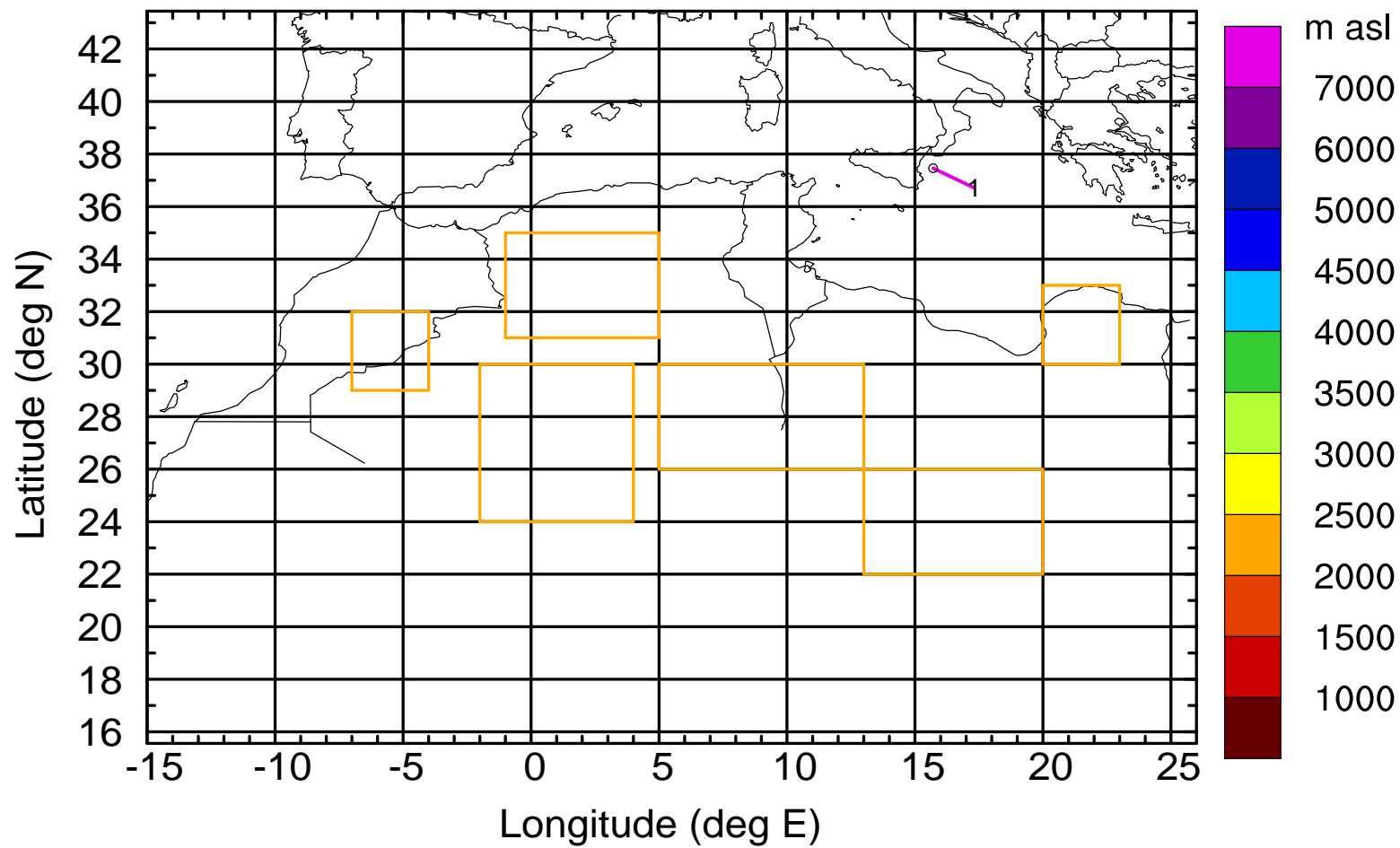
Level #8 of flight 170429a

BWD 20170429/08 -28H = 28/04 UTC



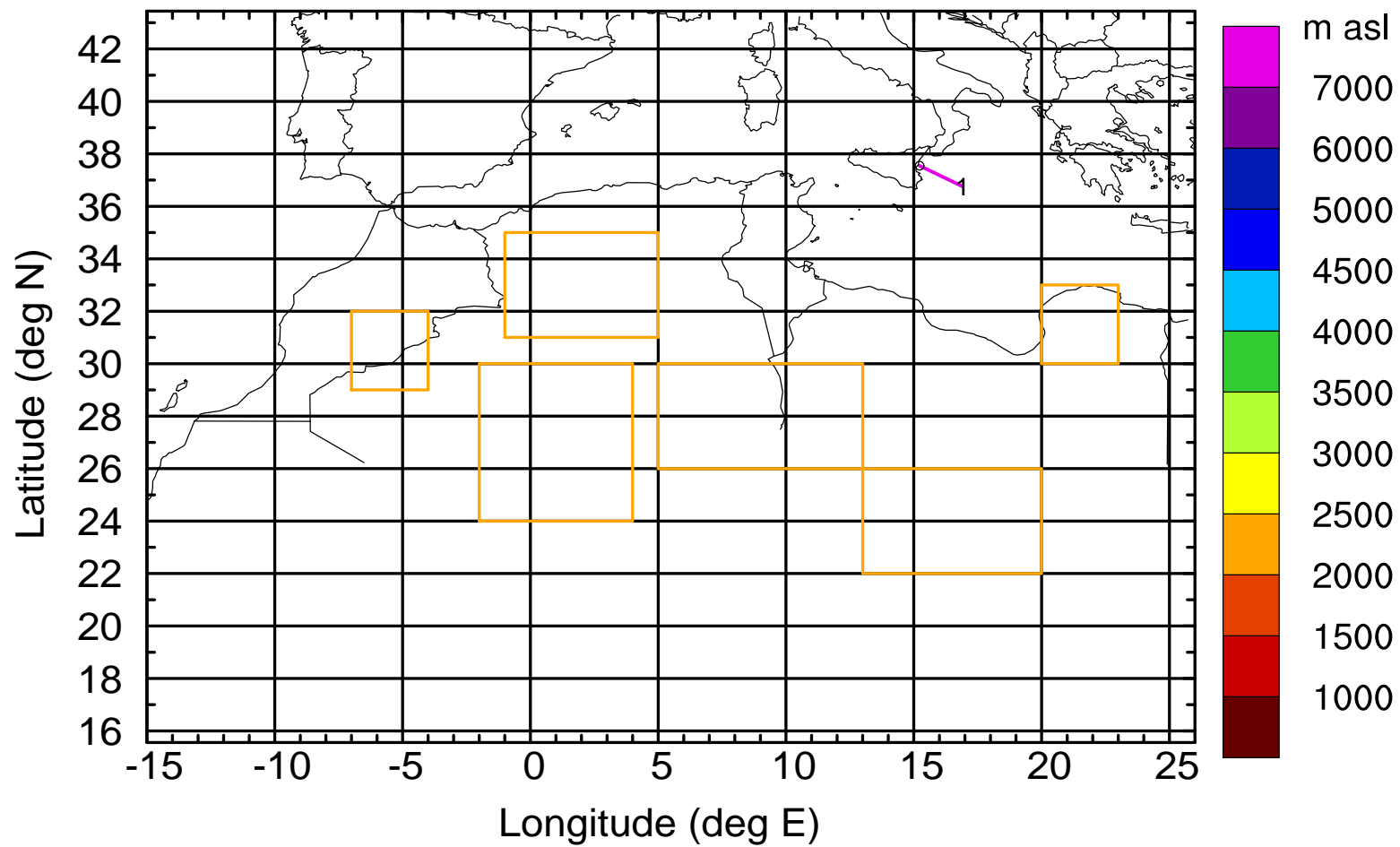
Level #8 of flight 170429a

BWD 20170429/08 -29H = 28/03 UTC



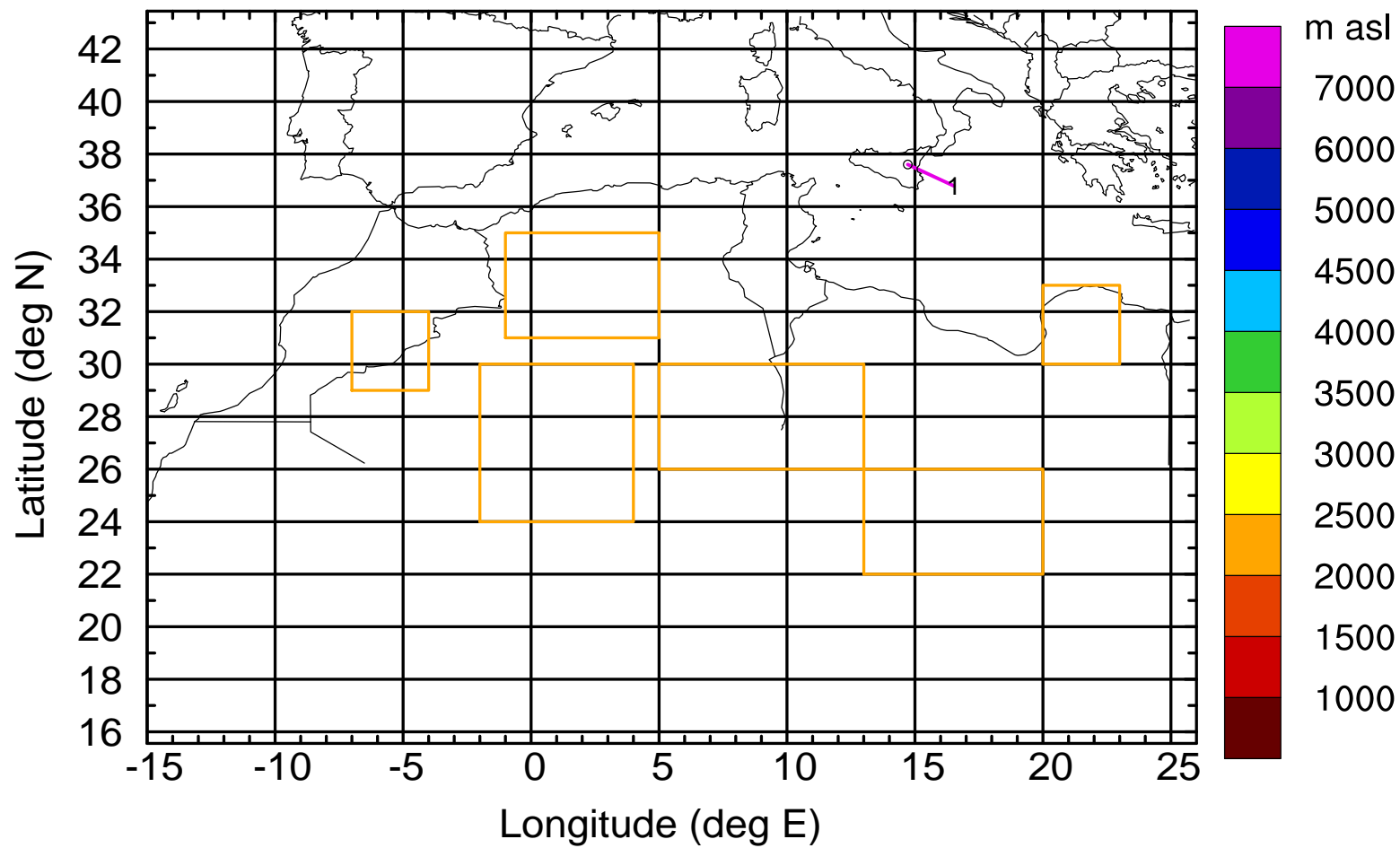
Level #8 of flight 170429a

BWD 20170429/08 -30H = 28/02 UTC



Level #8 of flight 170429a

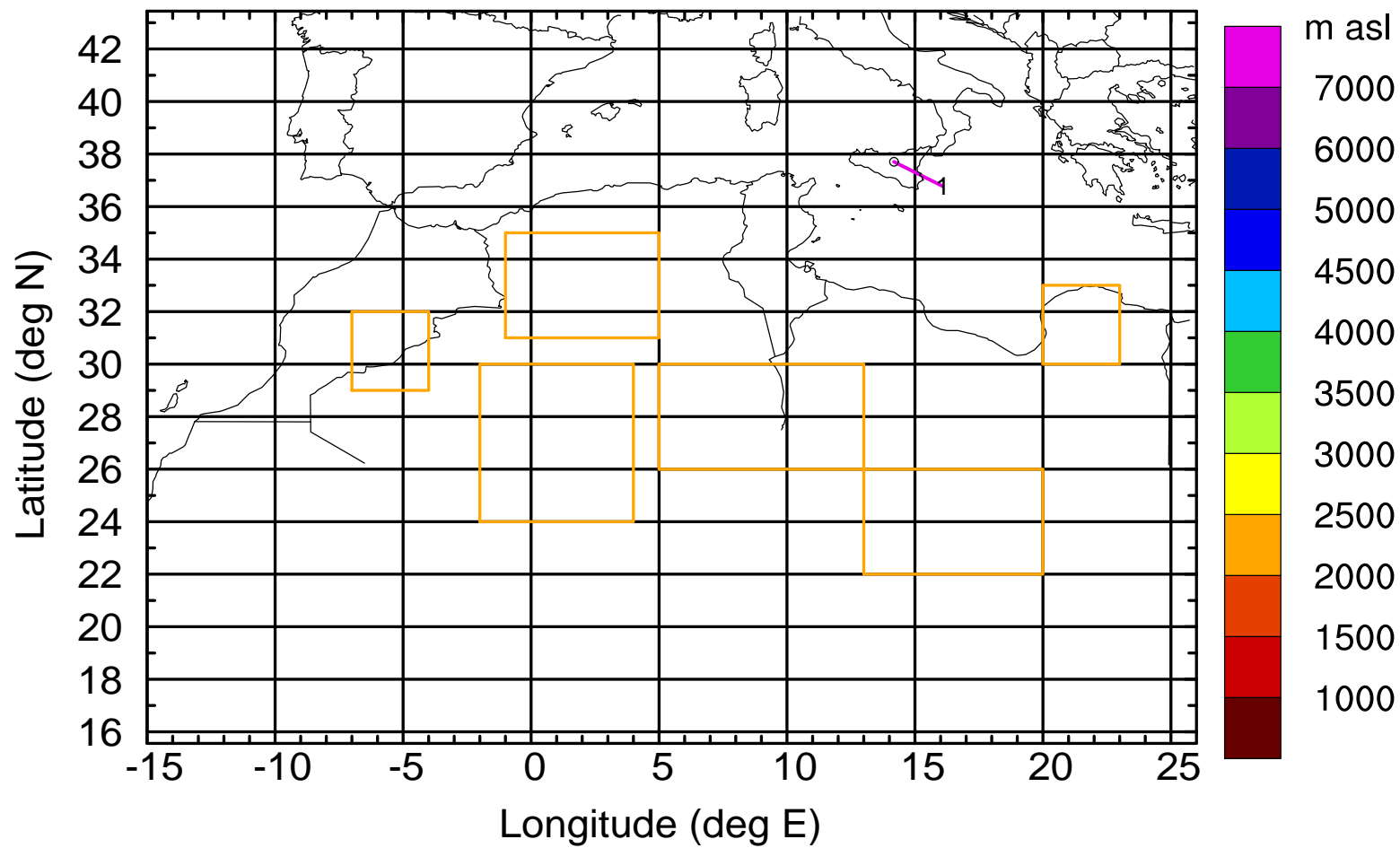
BWD 20170429/08 -31H = 28/01 UTC





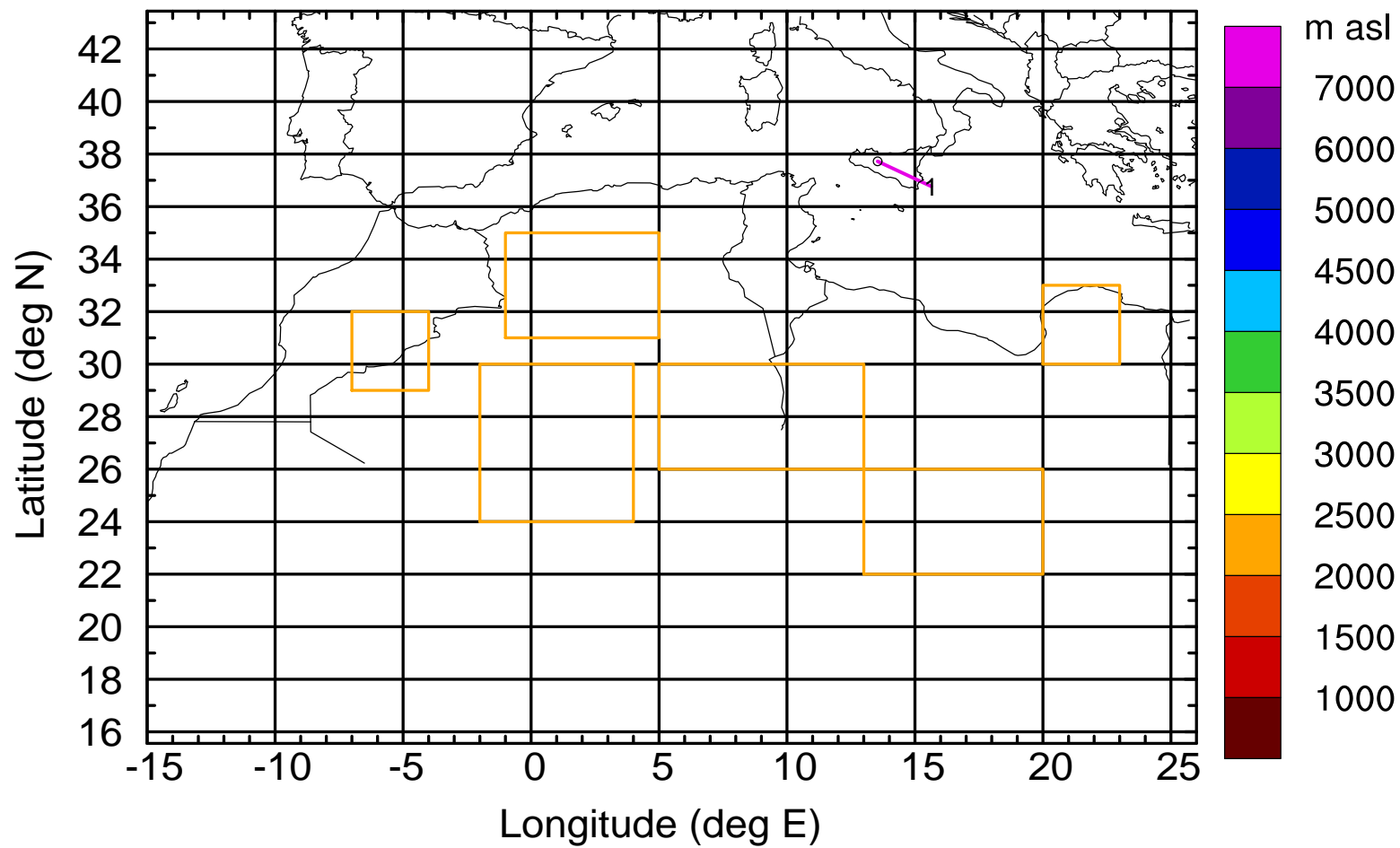
Level #8 of flight 170429a

BWD 20170429/08 -32H = 28/00 UTC



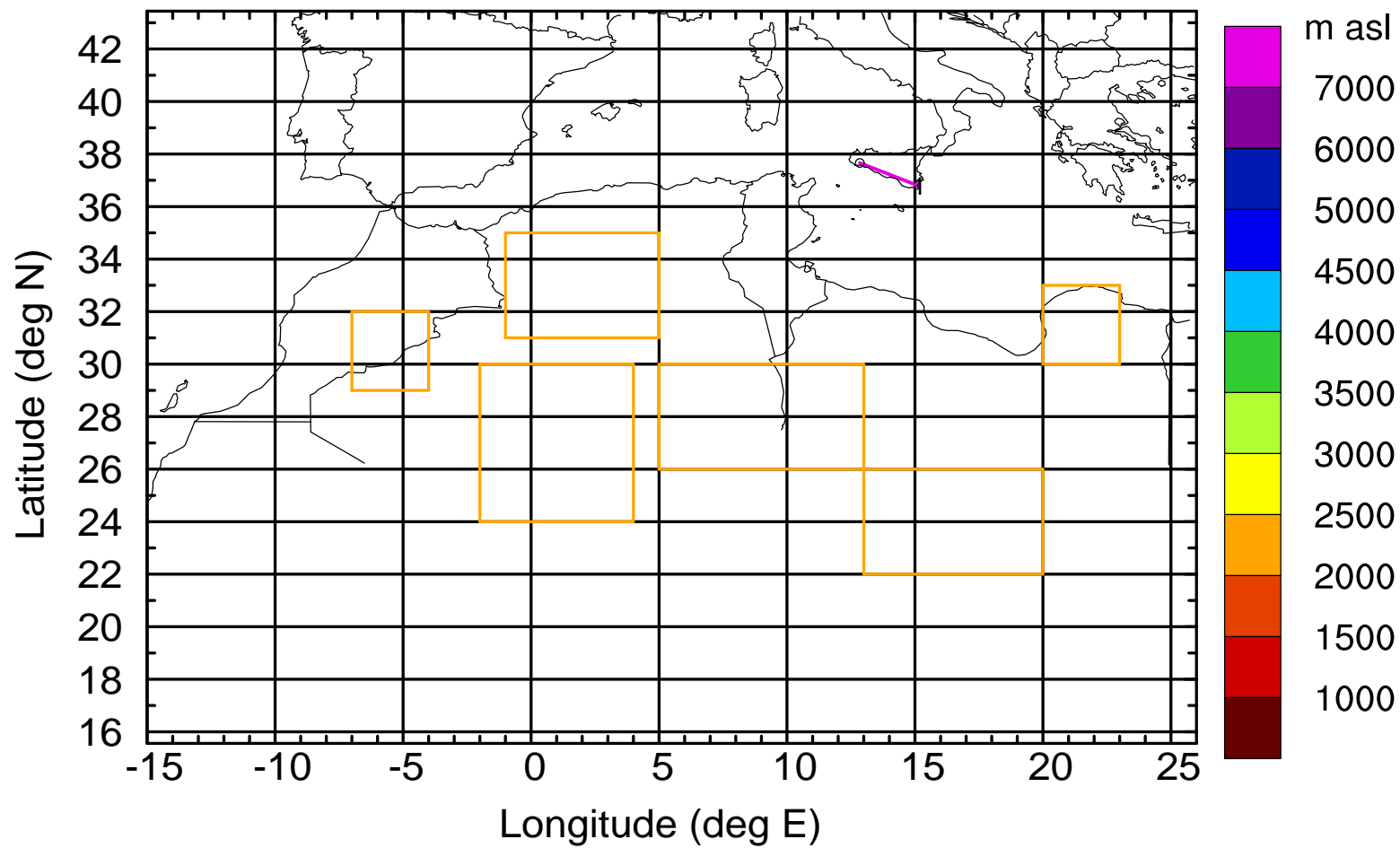
Level #8 of flight 170429a

BWD 20170429/08 -33H = 27/23 UTC



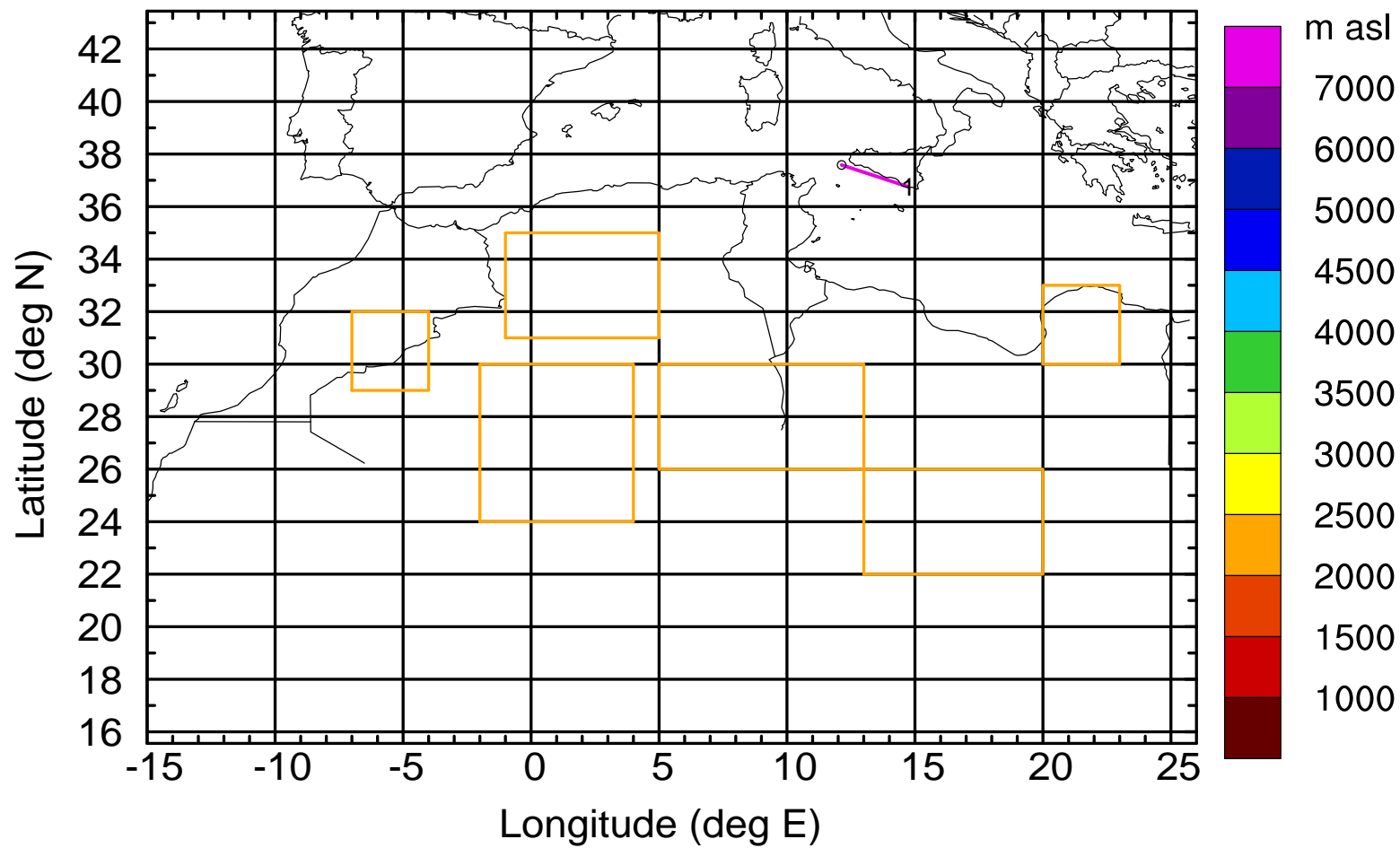
Level #8 of flight 170429a

BWD 20170429/08 -34H = 27/22 UTC



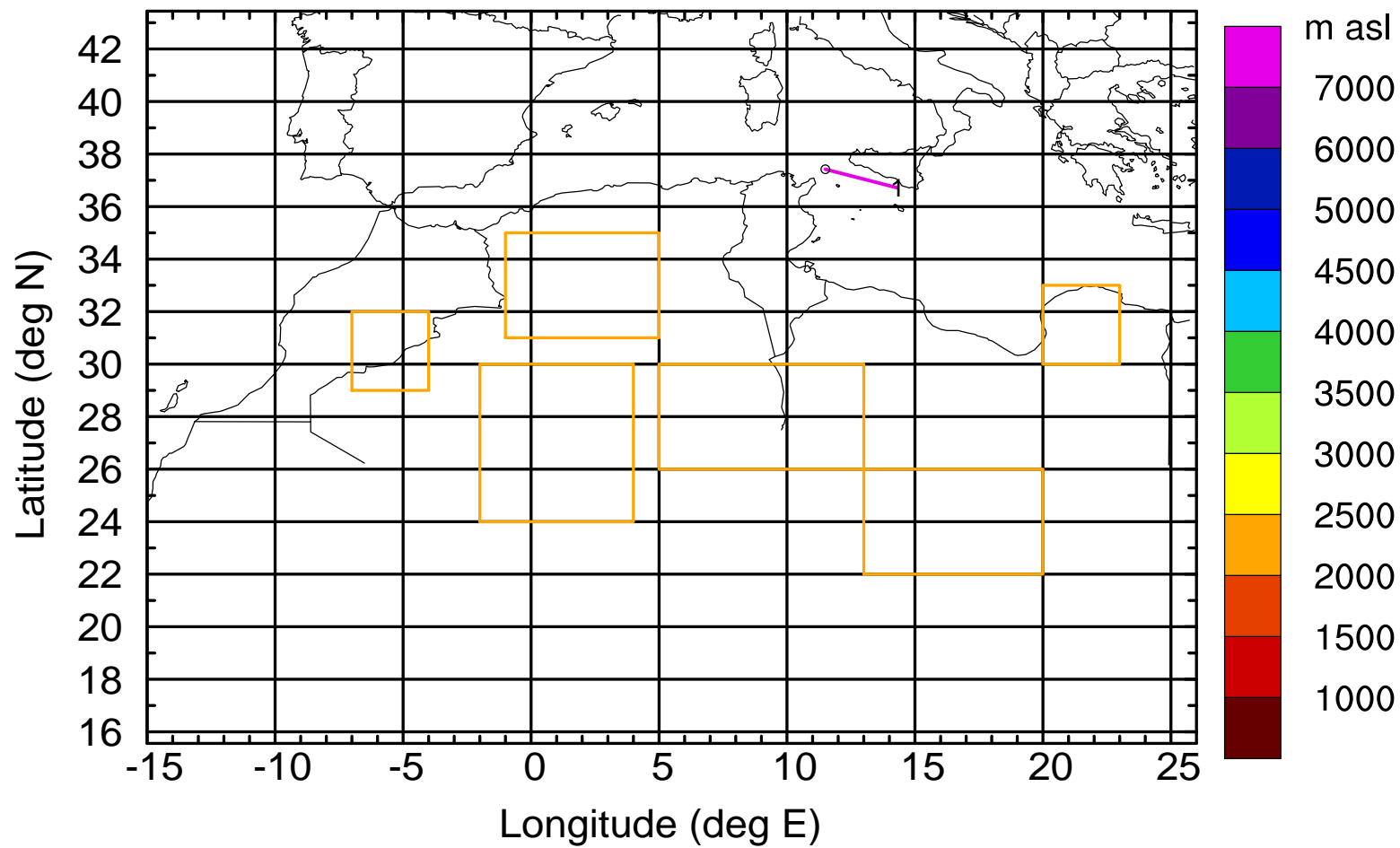
Level #8 of flight 170429a

BWD 20170429/08 -35H = 27/21 UTC



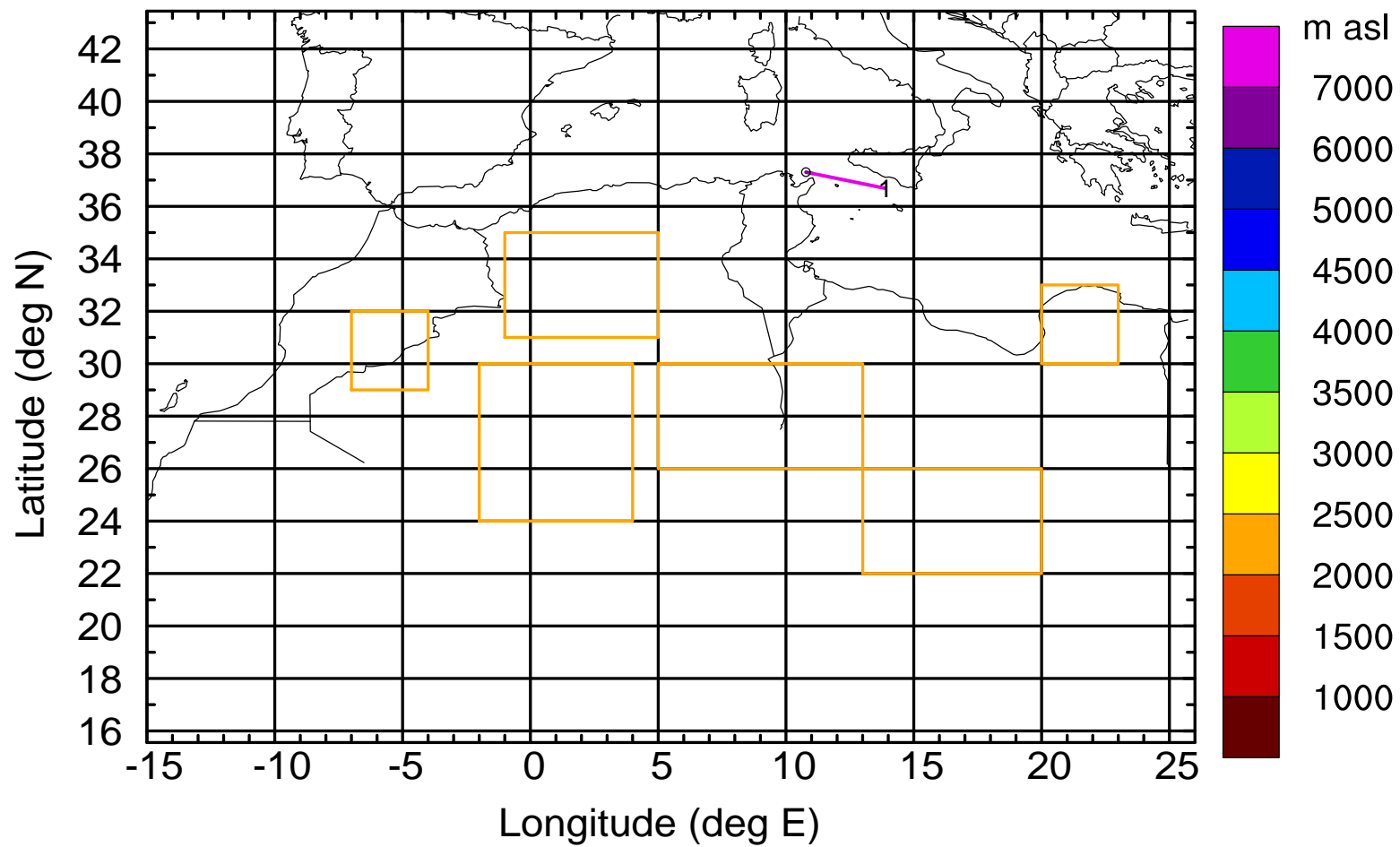
Level #8 of flight 170429a

BWD 20170429/08 -36H = 27/20 UTC



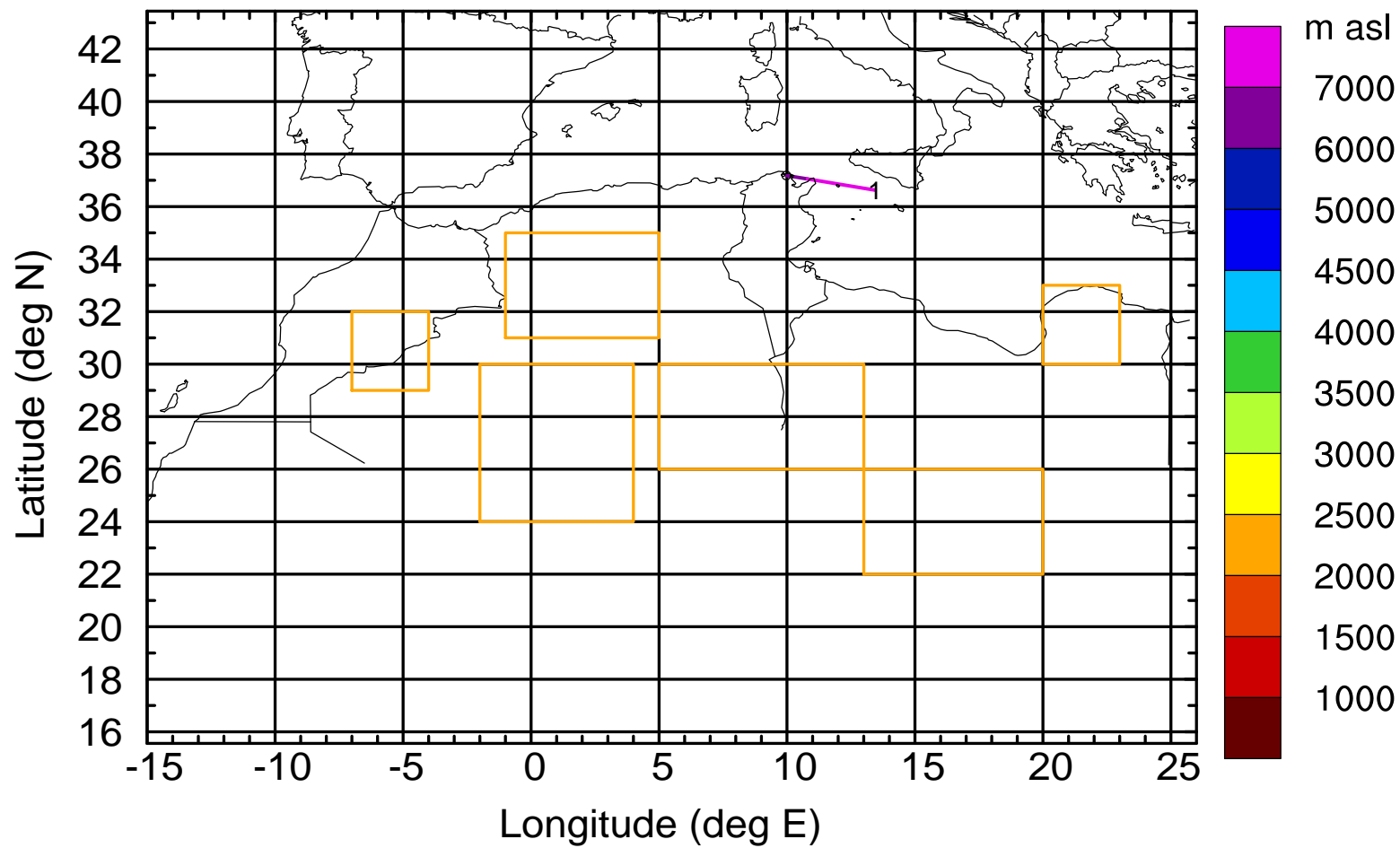
Level #8 of flight 170429a

BWD 20170429/08 -37H = 27/19 UTC



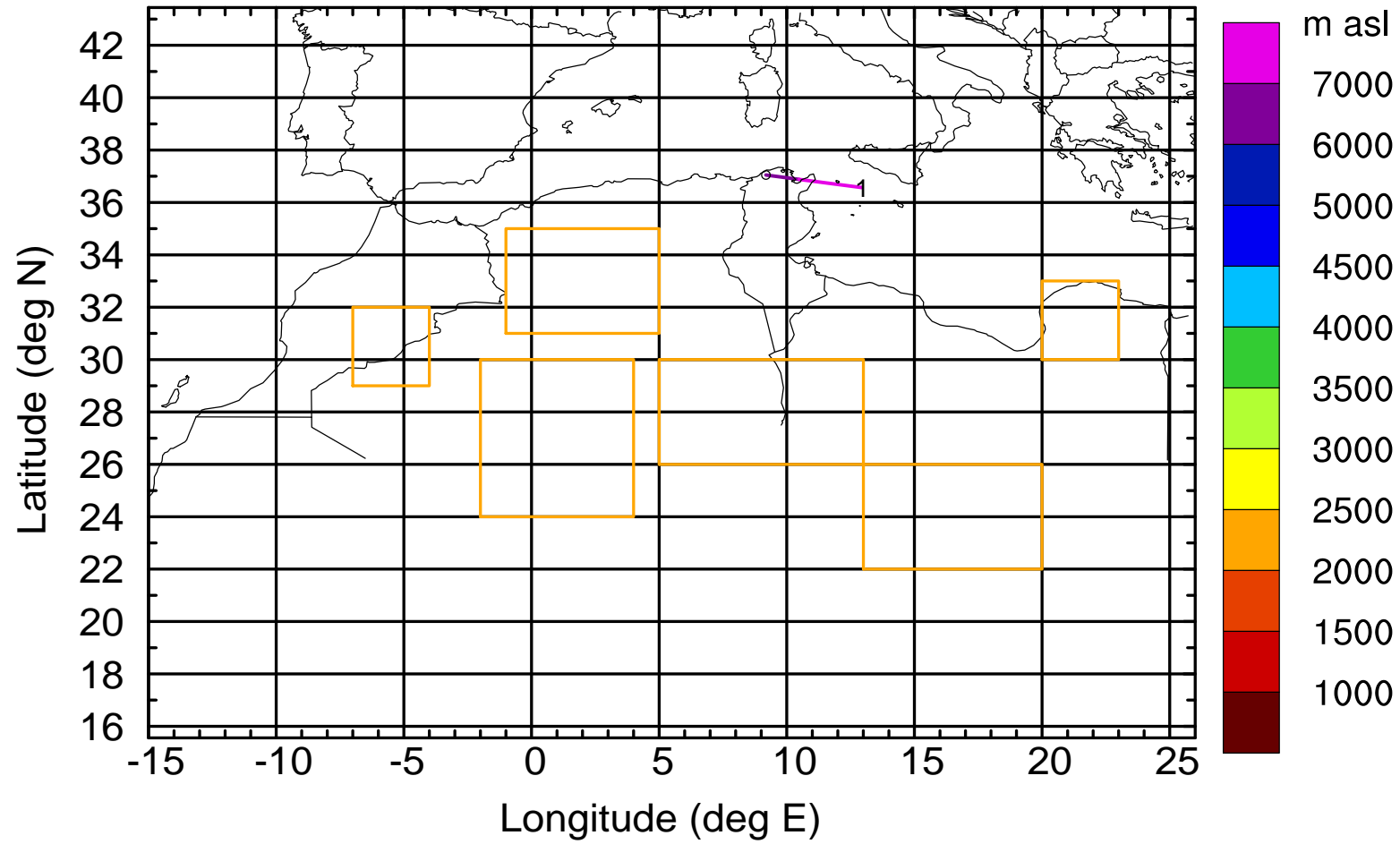
Level #8 of flight 170429a

BWD 20170429/08 -38H = 27/18 UTC



Level #8 of flight 170429a

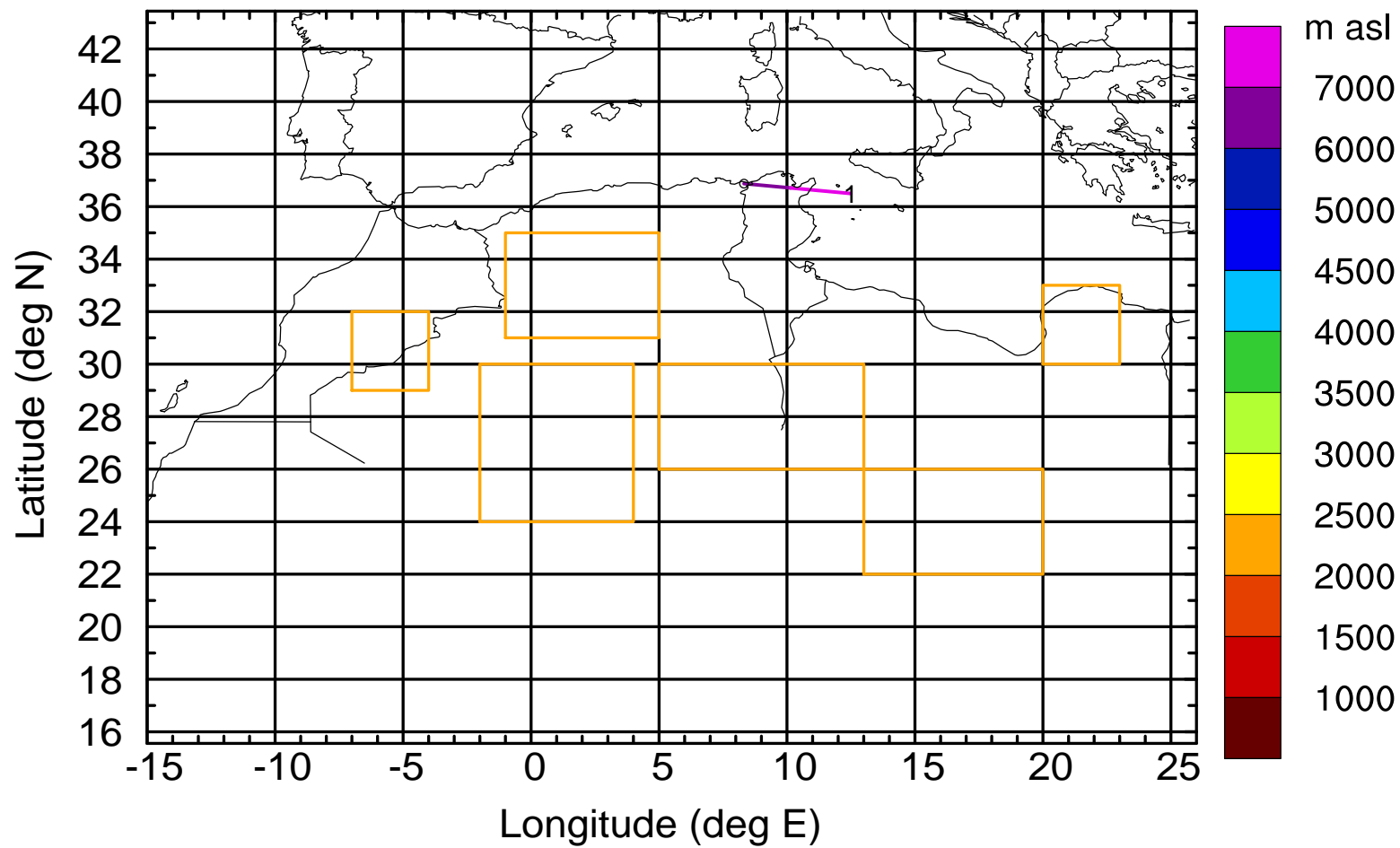
BWD 20170429/08 -39H = 27/17 UTC





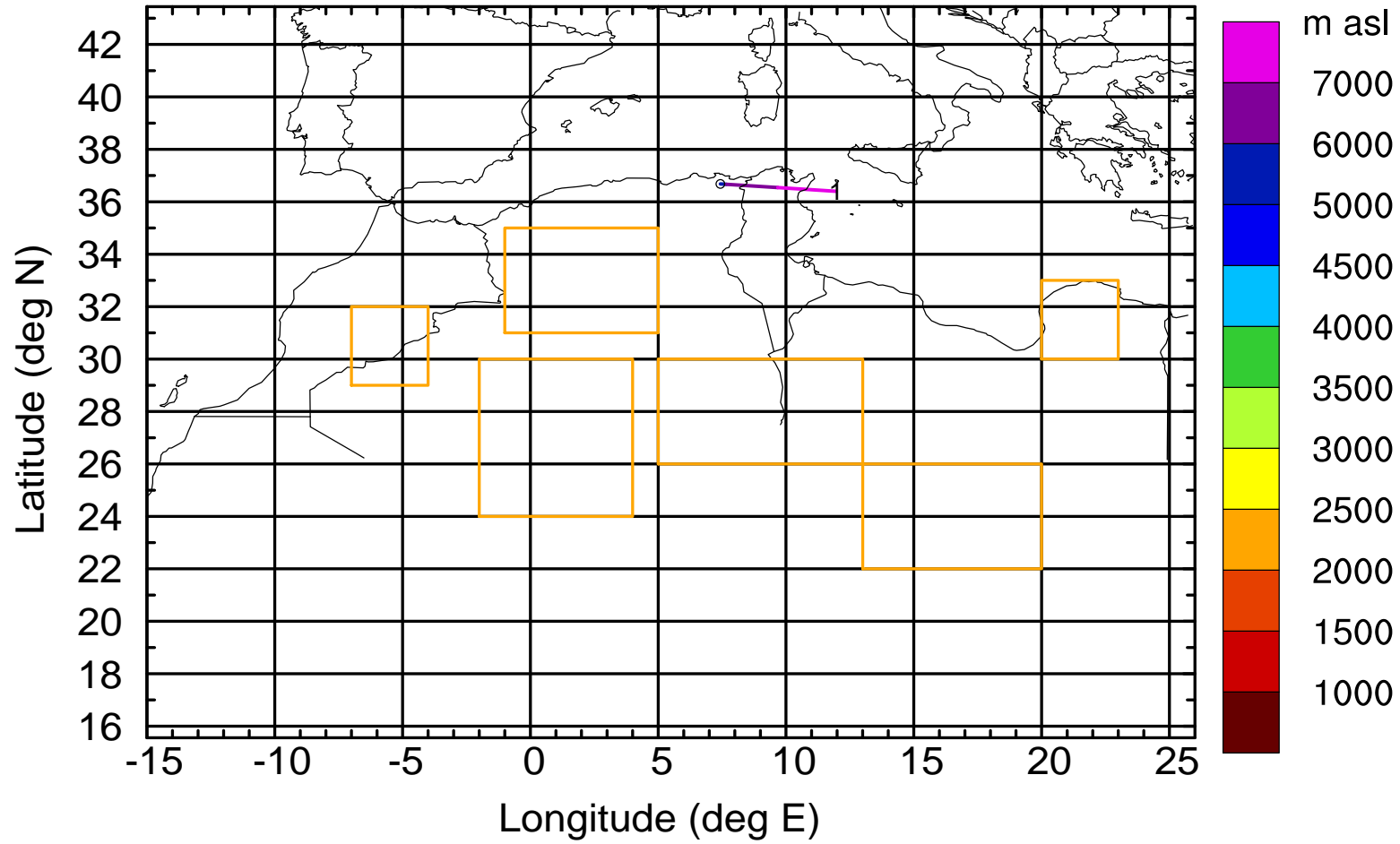
Level #8 of flight 170429a

BWD 20170429/08 -40H = 27/16 UTC



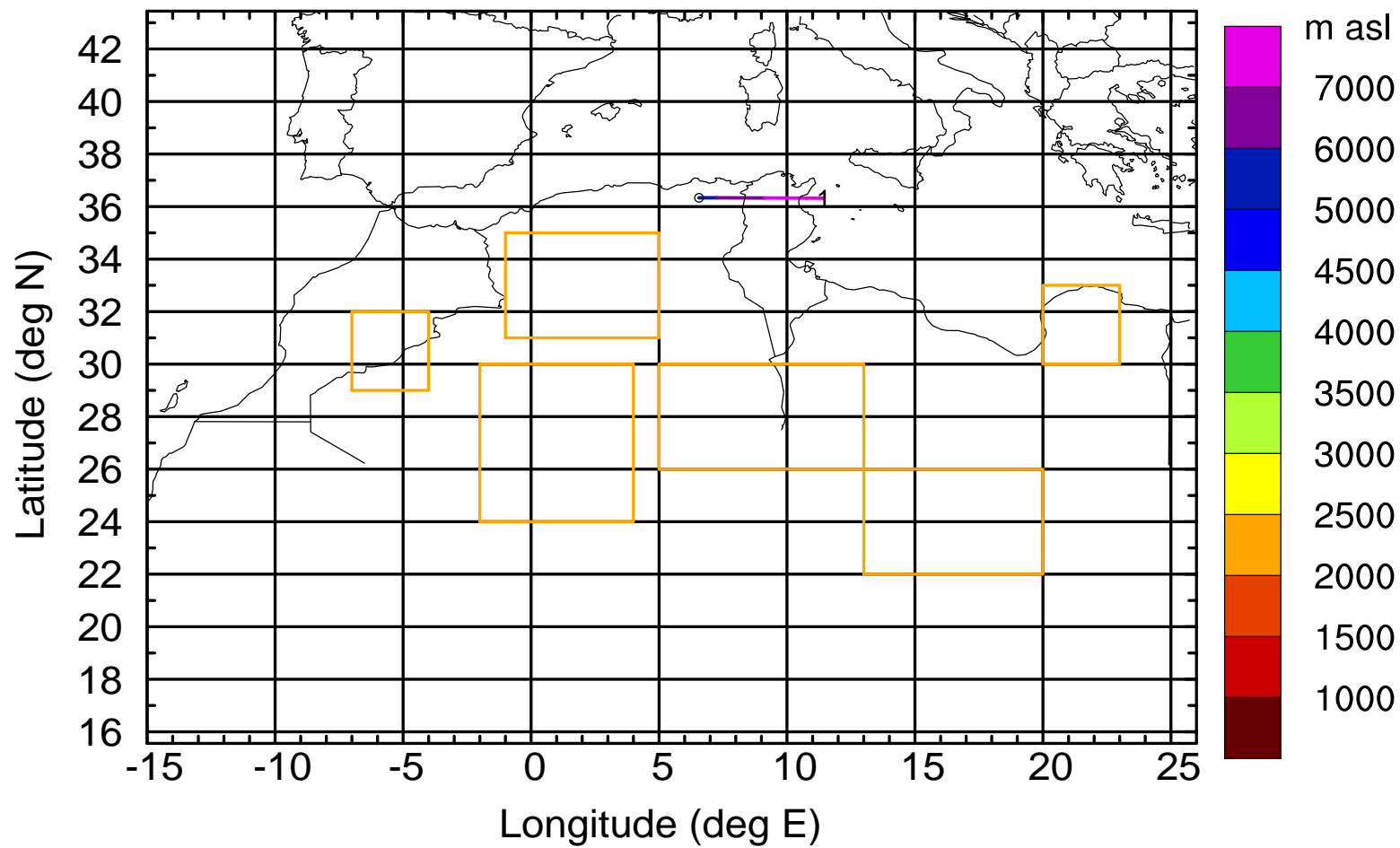
Level #8 of flight 170429a

BWD 20170429/08 -41H = 27/15 UTC



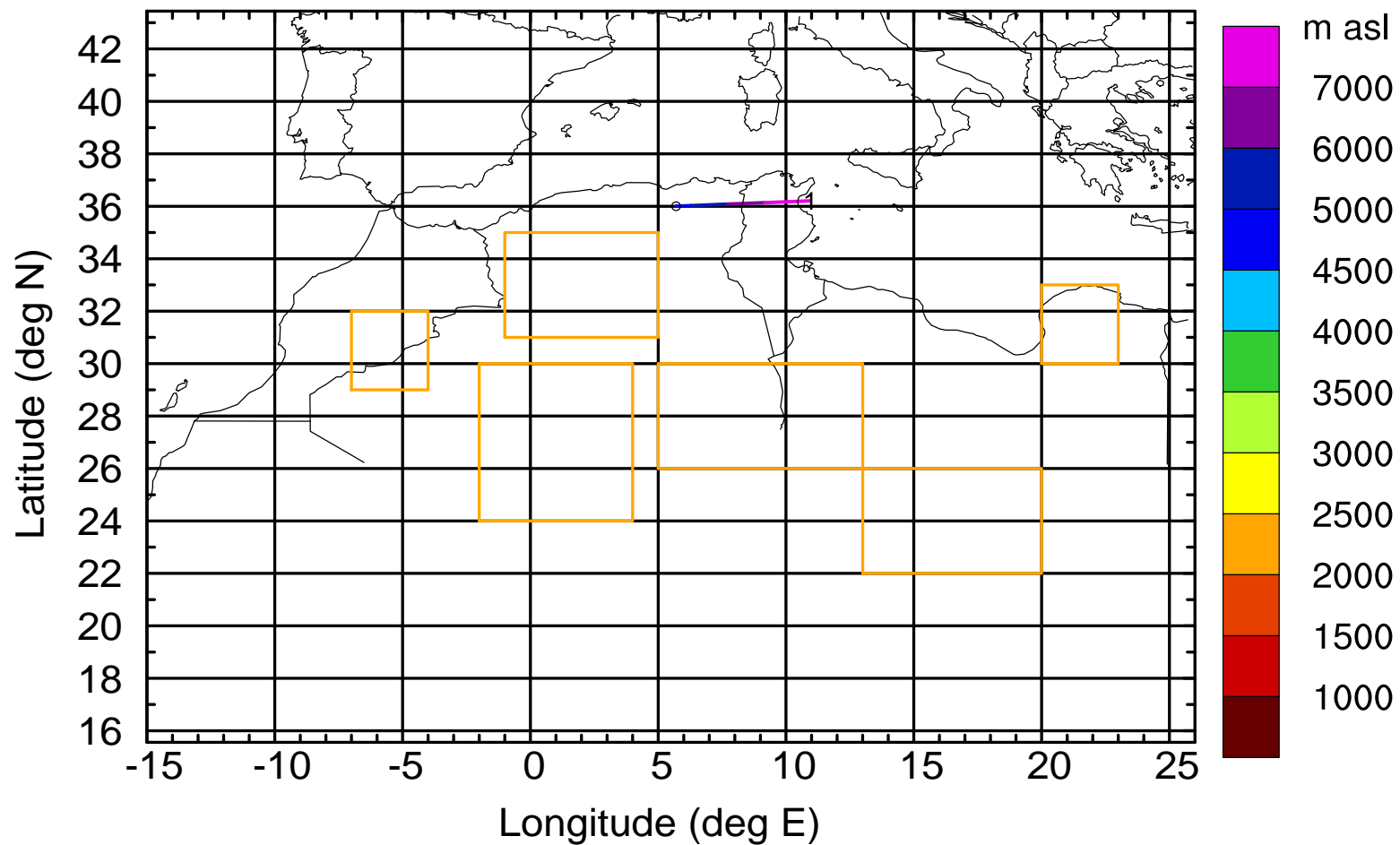
Level #8 of flight 170429a

BWD 20170429/08 -42H = 27/14 UTC



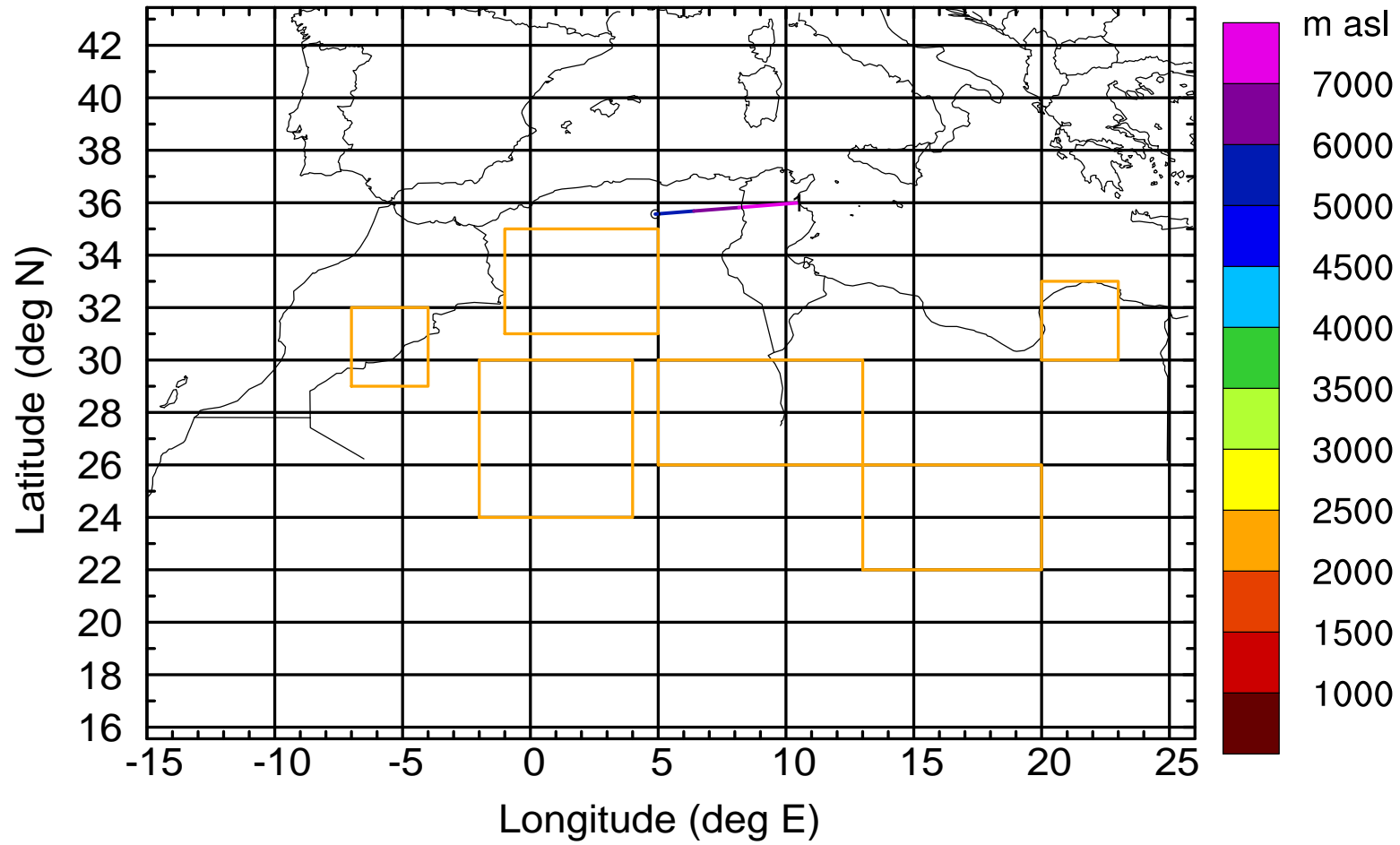
Level #8 of flight 170429a

BWD 20170429/08 -43H = 27/13 UTC



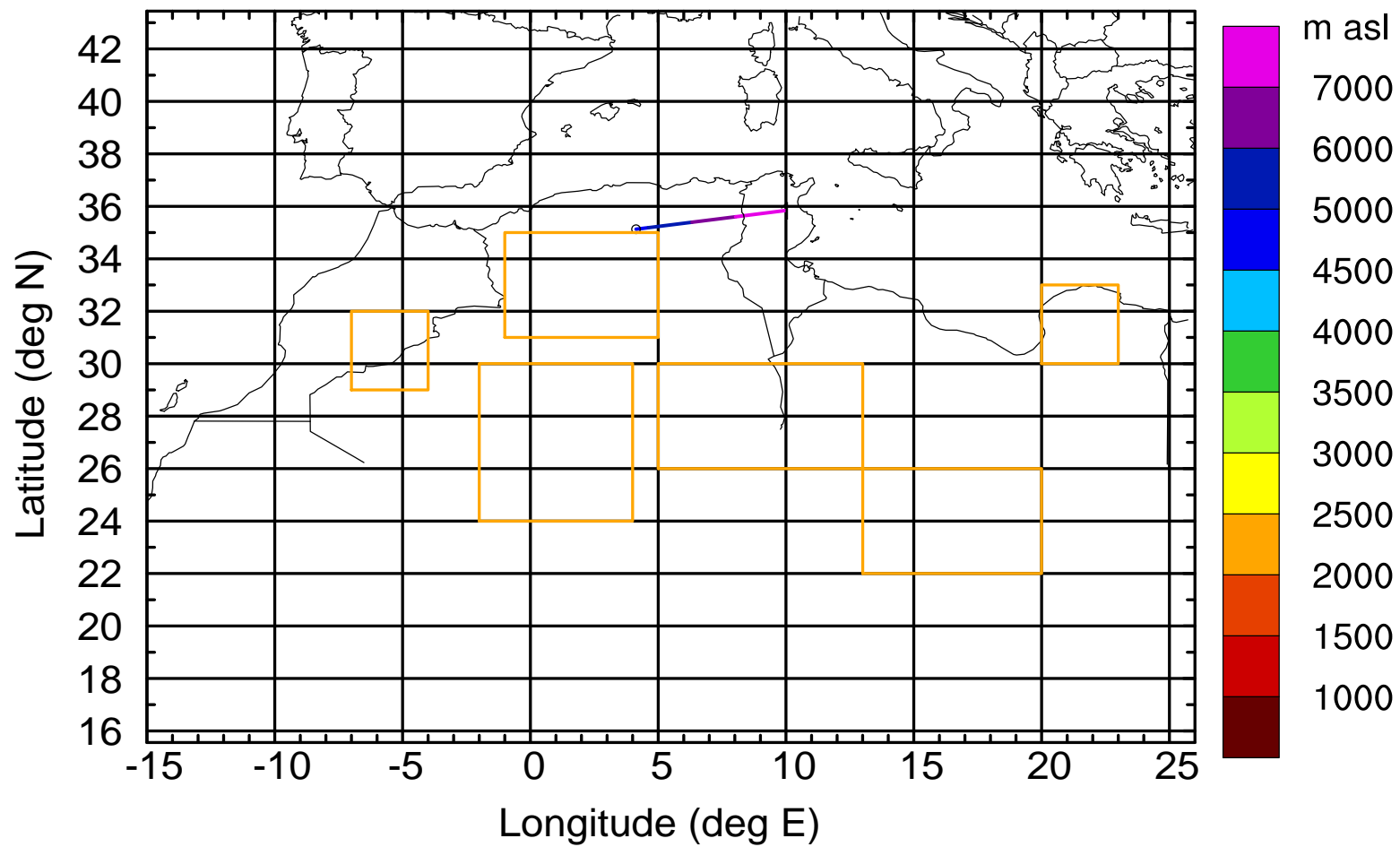
Level #8 of flight 170429a

BWD 20170429/08 -44H = 27/12 UTC



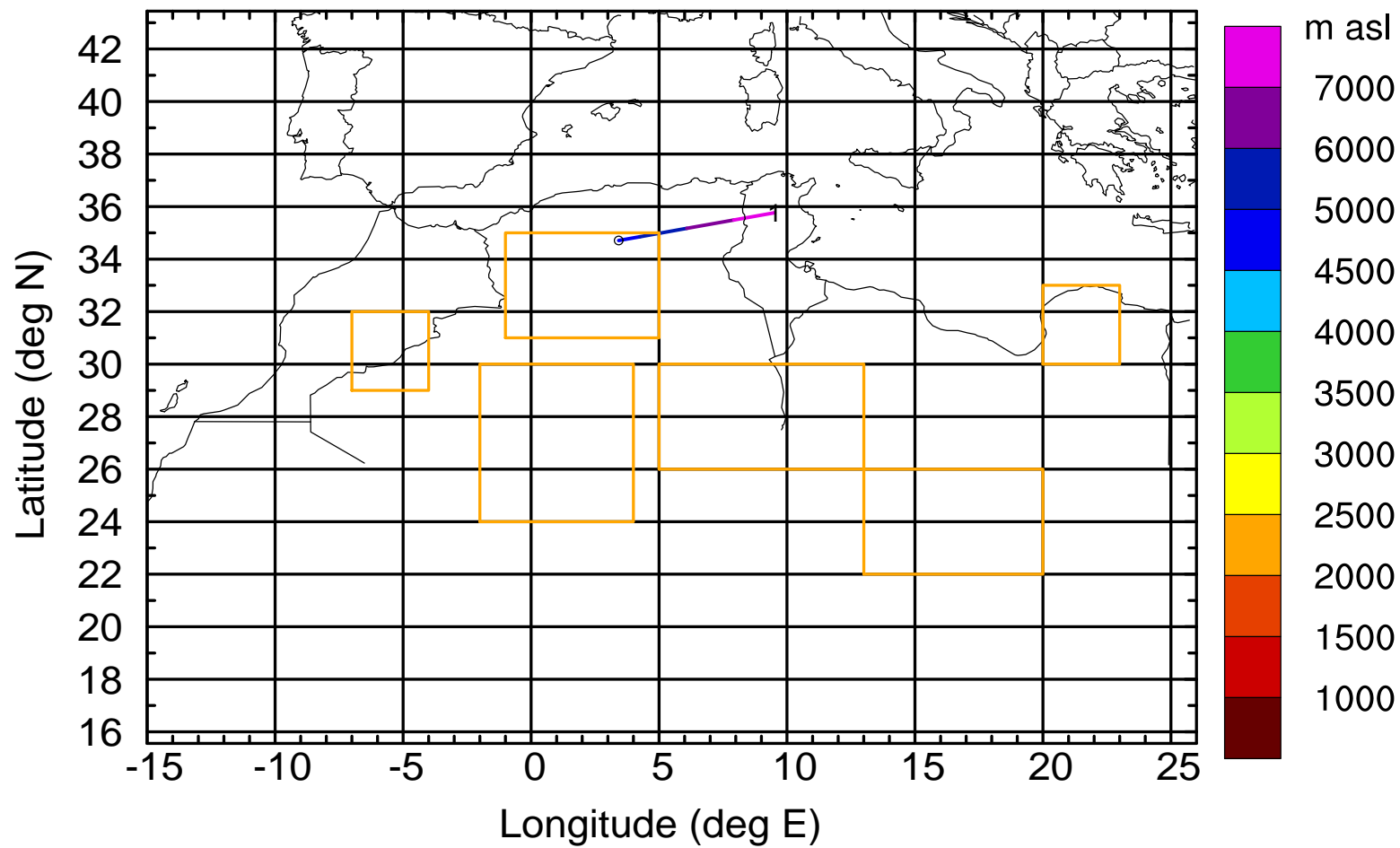
Level #8 of flight 170429a

BWD 20170429/08 -45H = 27/11 UTC



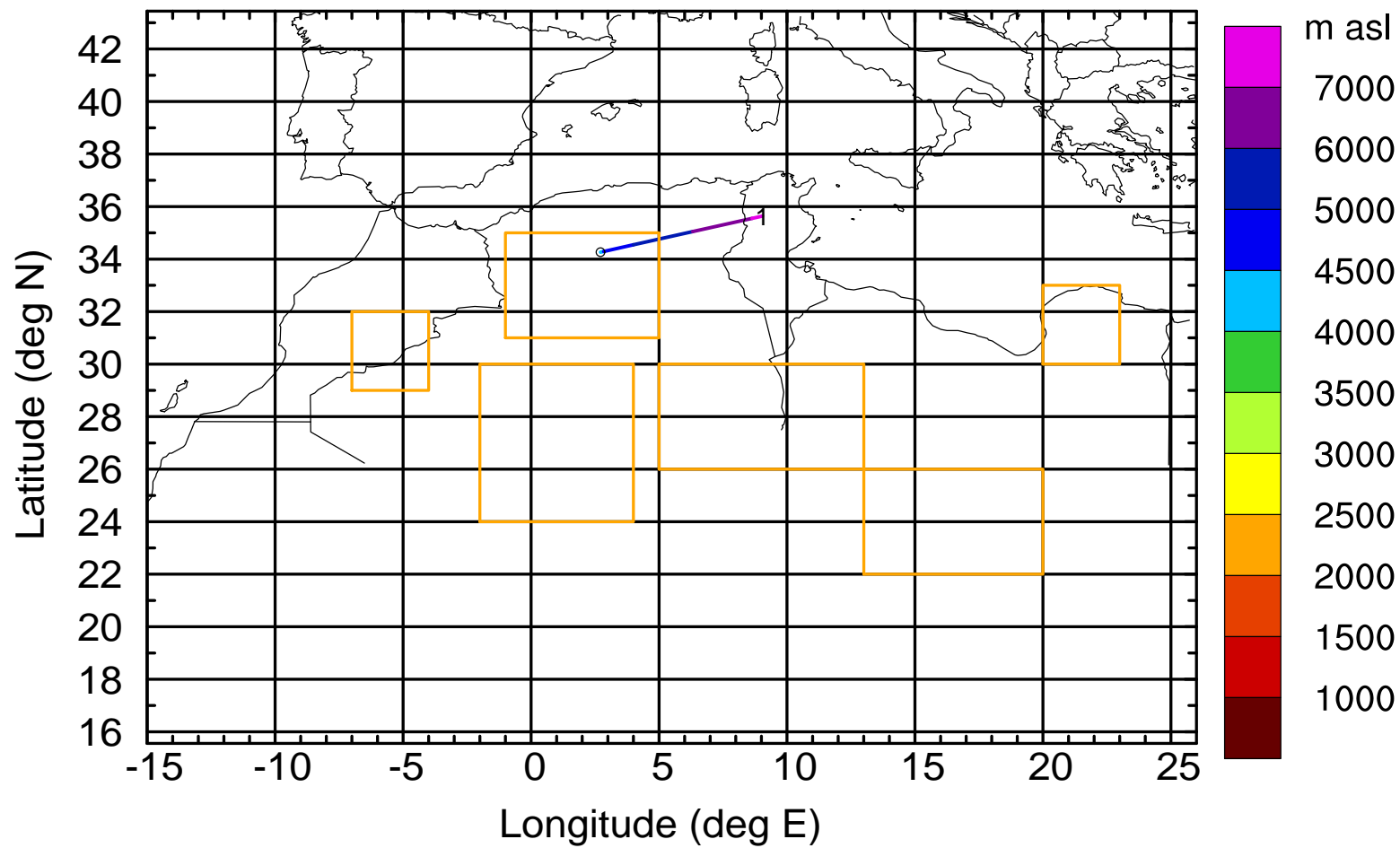
Level #8 of flight 170429a

BWD 20170429/08 -46H = 27/10 UTC



Level #8 of flight 170429a

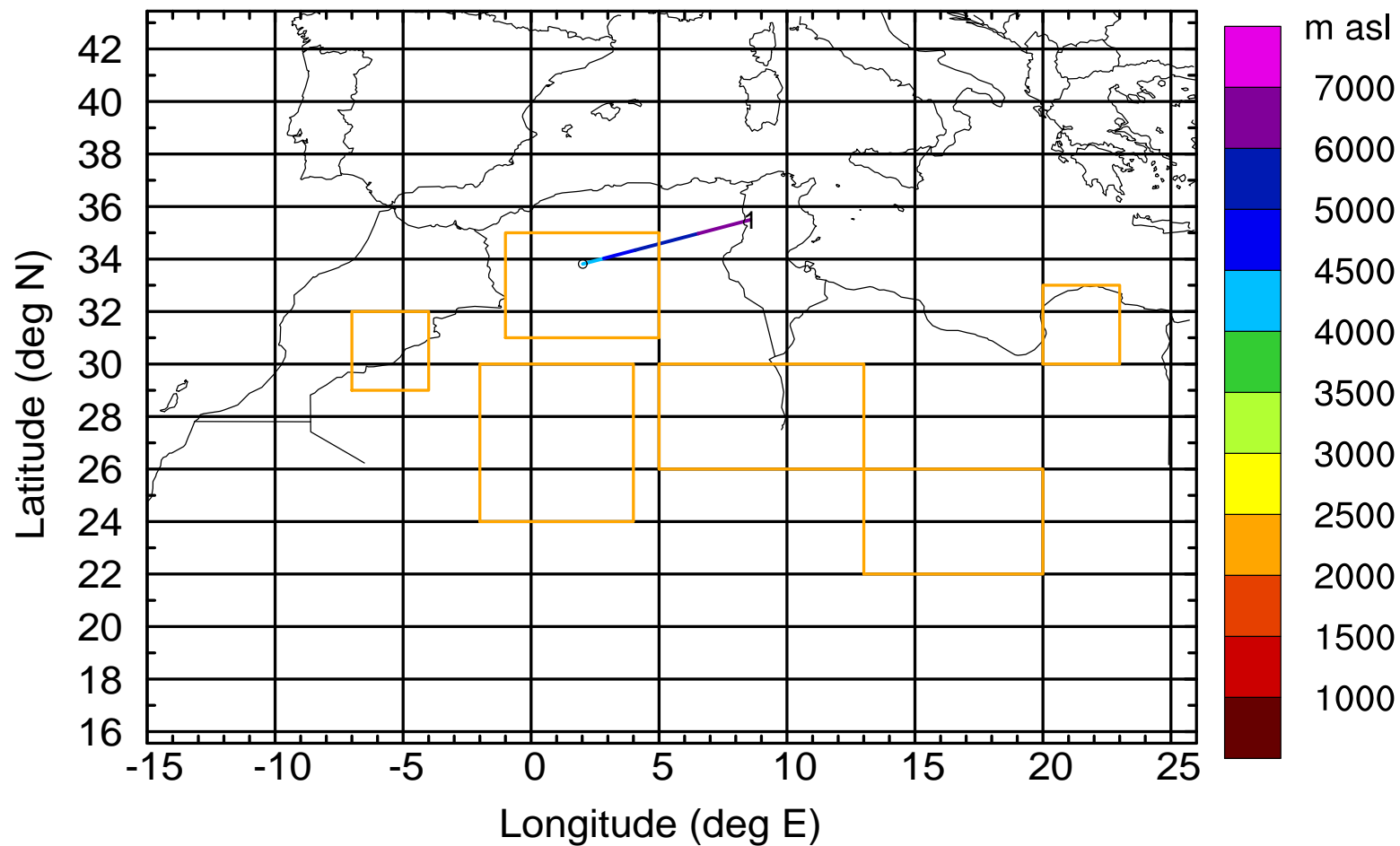
BWD 20170429/08 -47H = 27/09 UTC





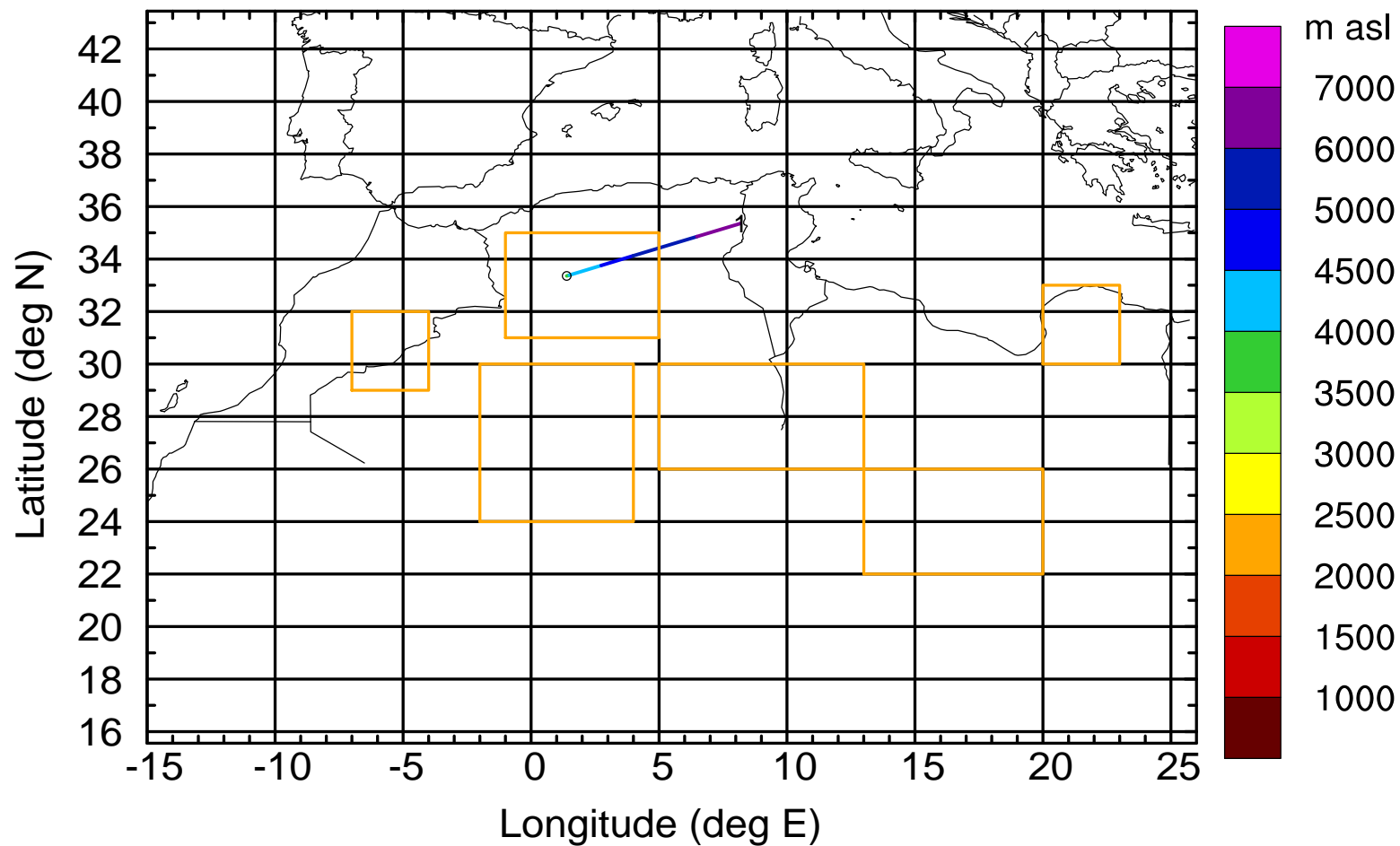
Level #8 of flight 170429a

BWD 20170429/08 -48H = 27/08 UTC



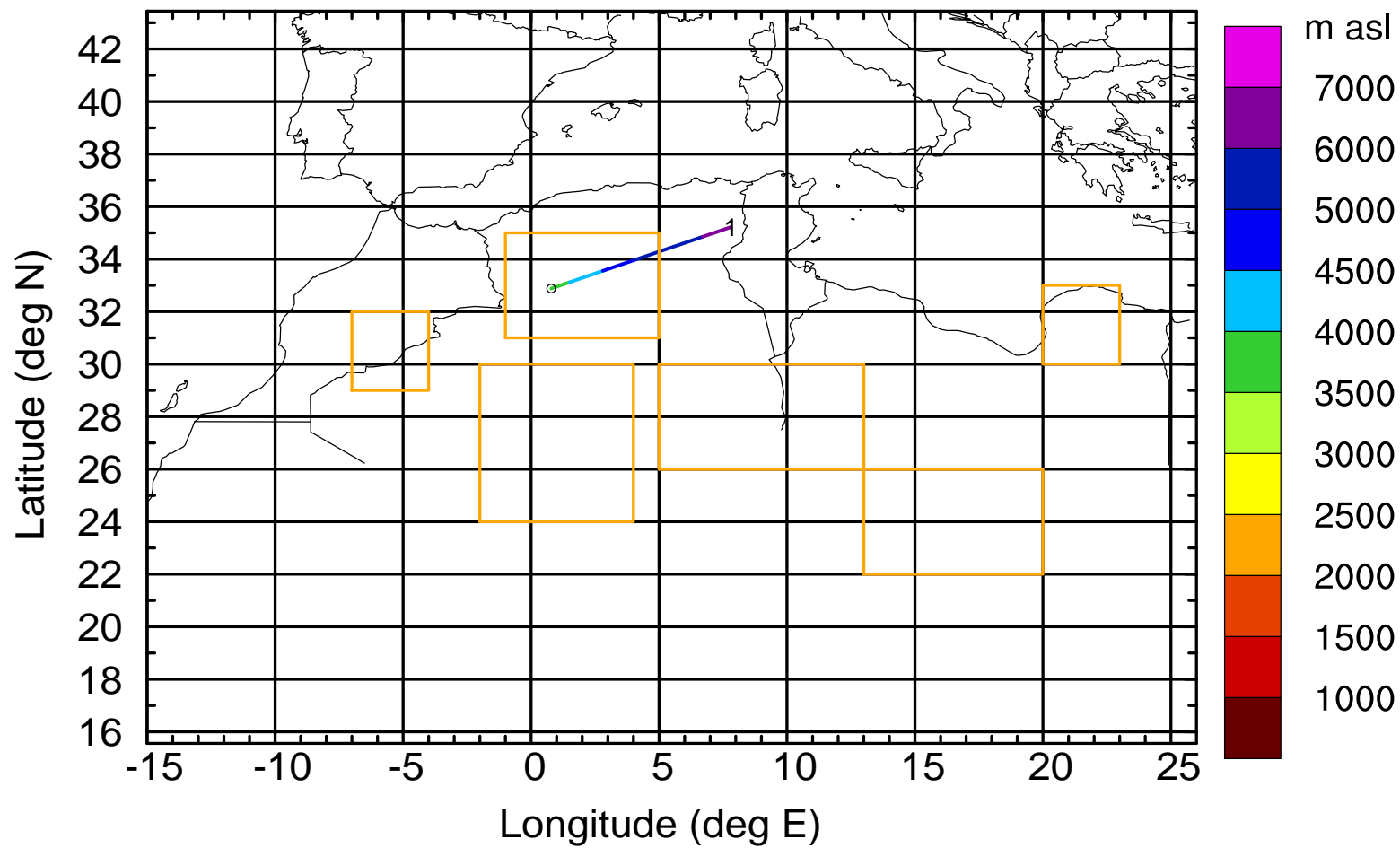
Level #8 of flight 170429a

BWD 20170429/08 -49H = 27/07 UTC



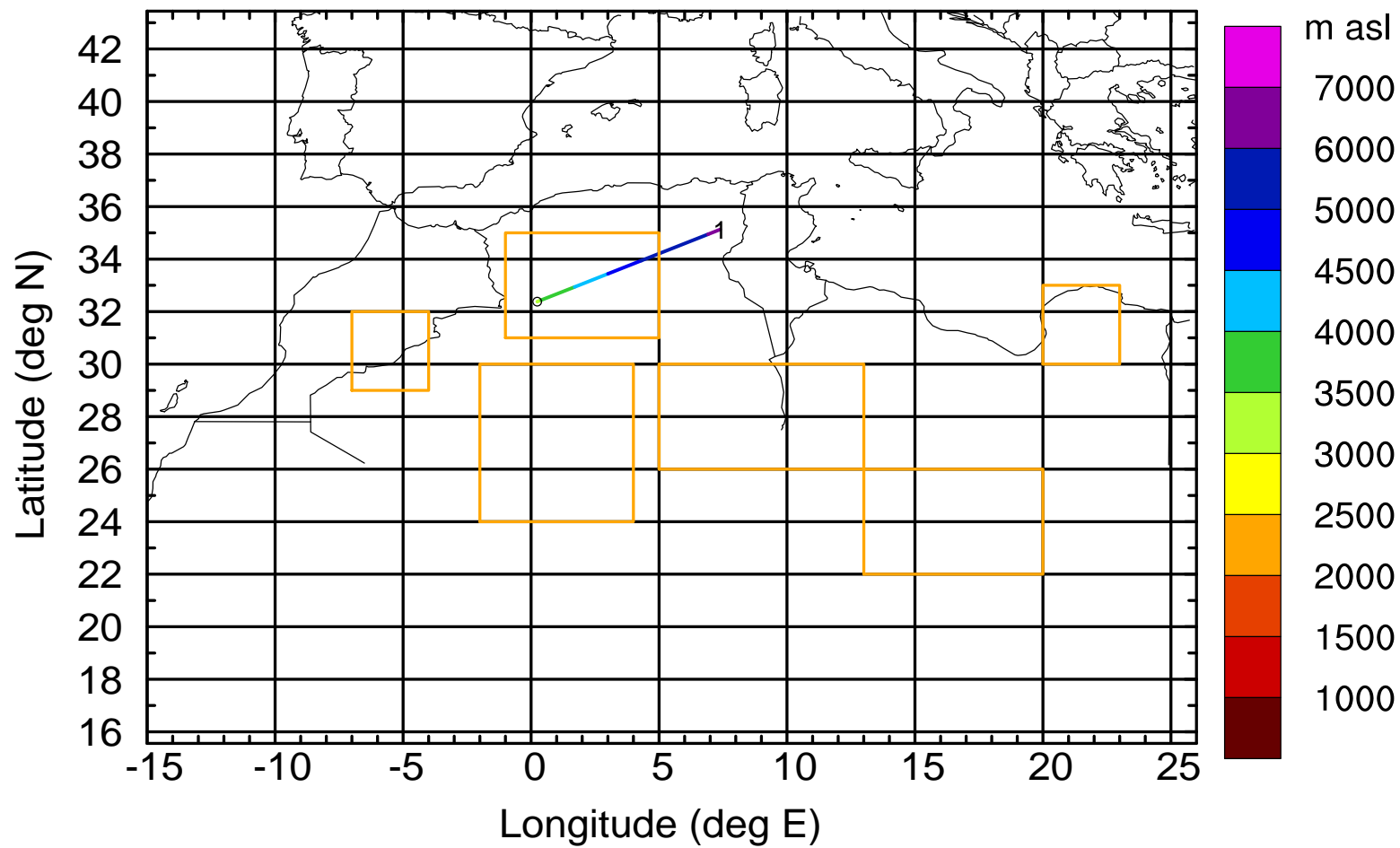
Level #8 of flight 170429a

BWD 20170429/08 -50H = 27/06 UTC



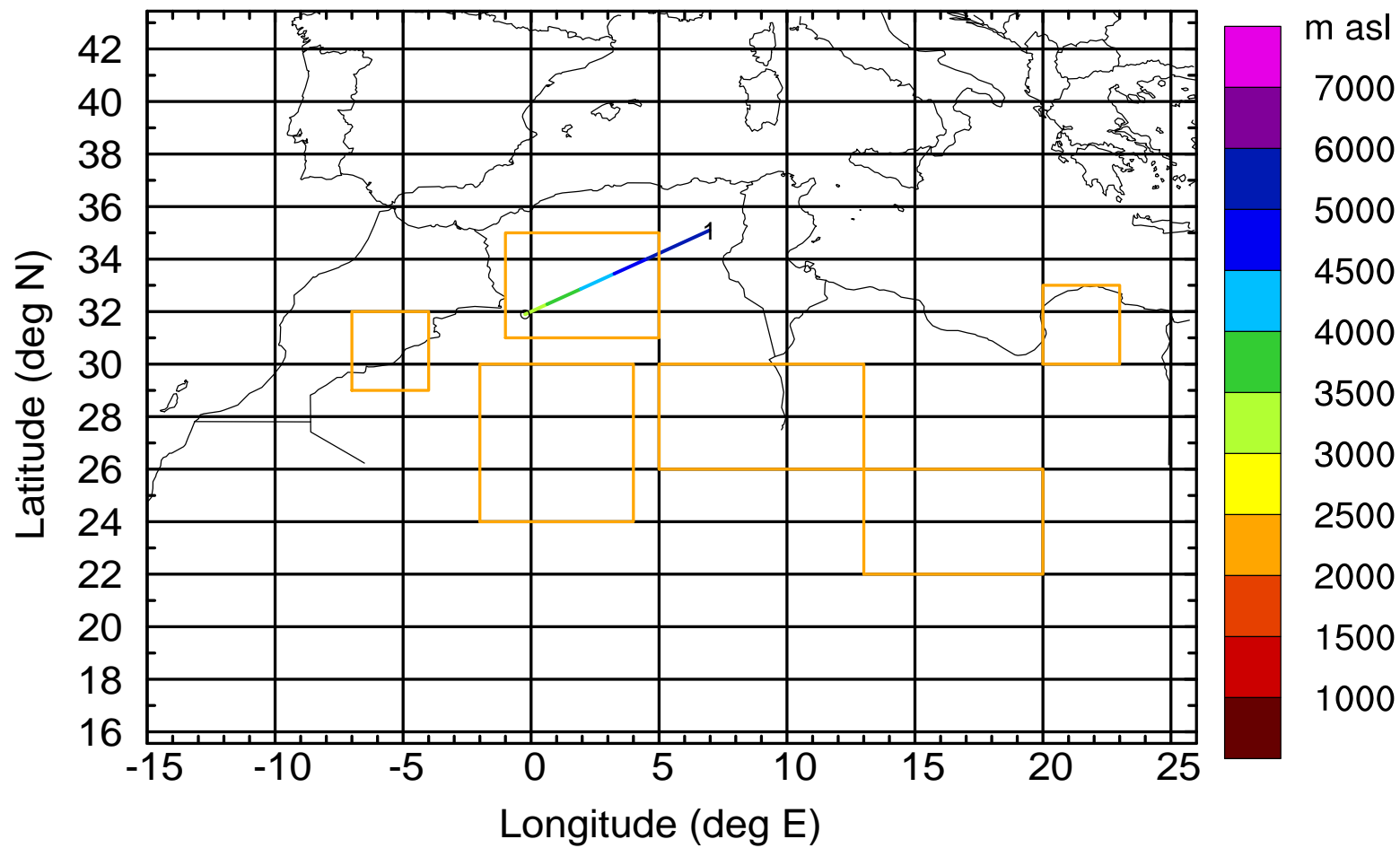
Level #8 of flight 170429a

BWD 20170429/08 -51H = 27/05 UTC



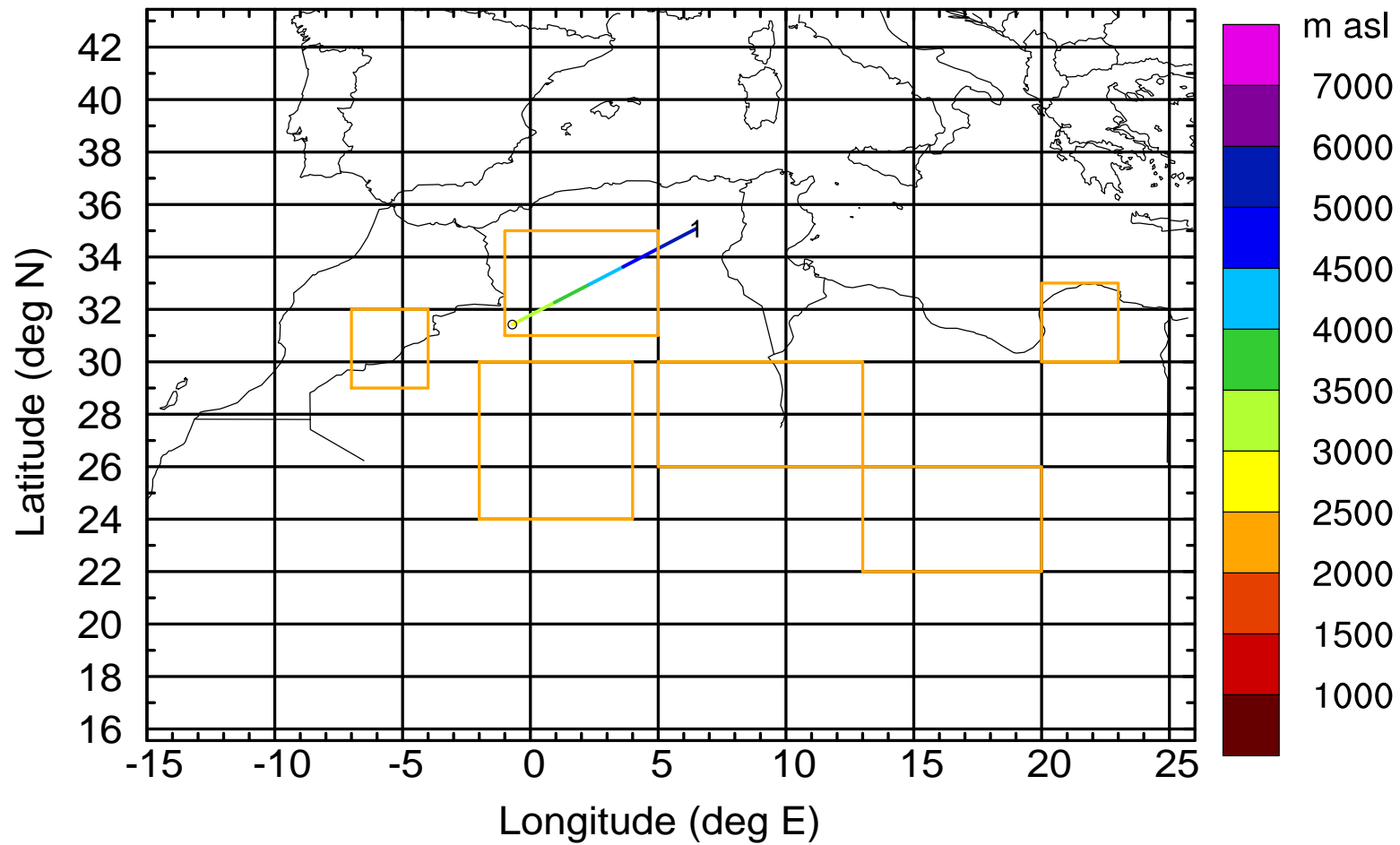
Level #8 of flight 170429a

BWD 20170429/08 -52H = 27/04 UTC



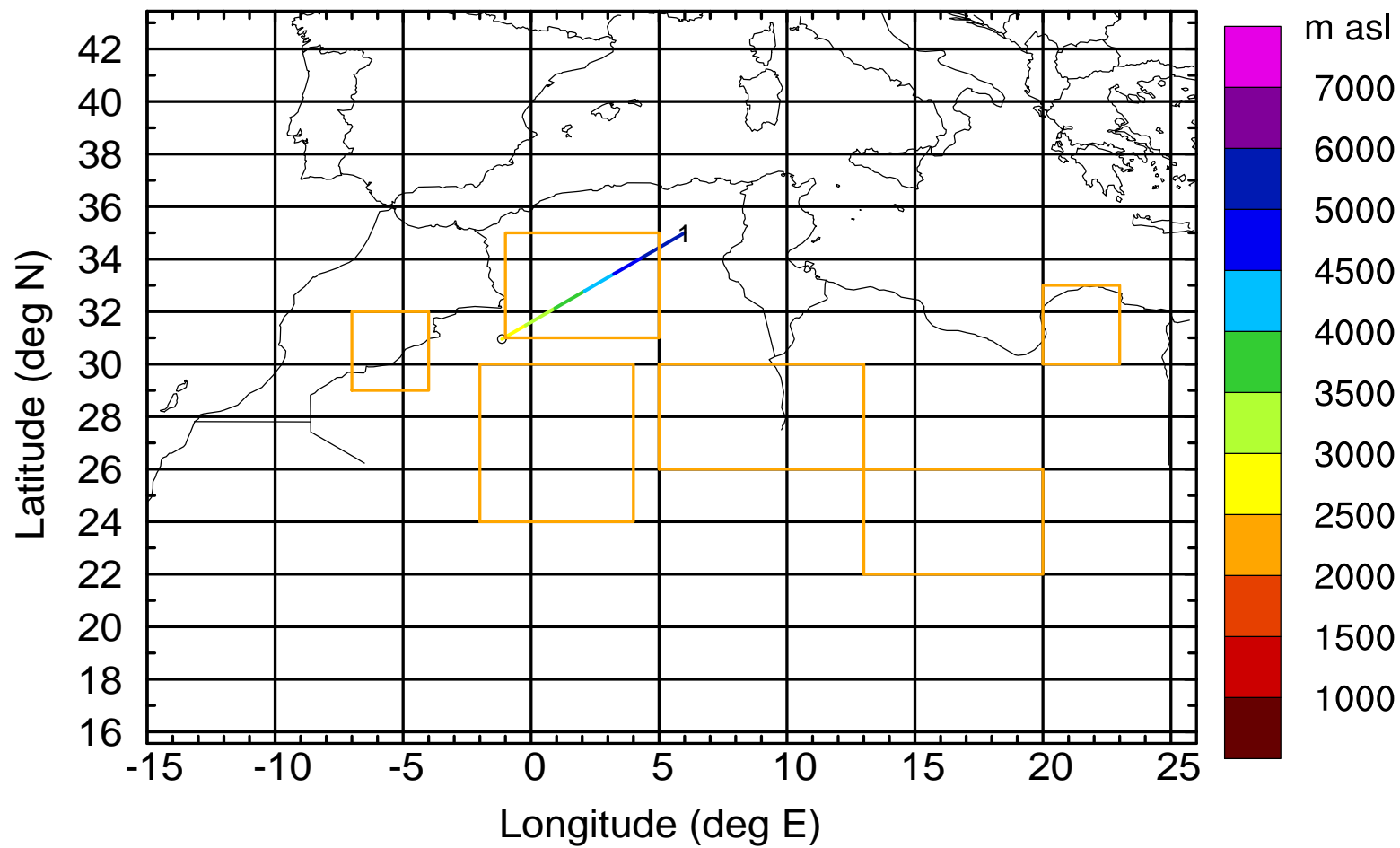
Level #8 of flight 170429a

BWD 20170429/08 -53H = 27/03 UTC



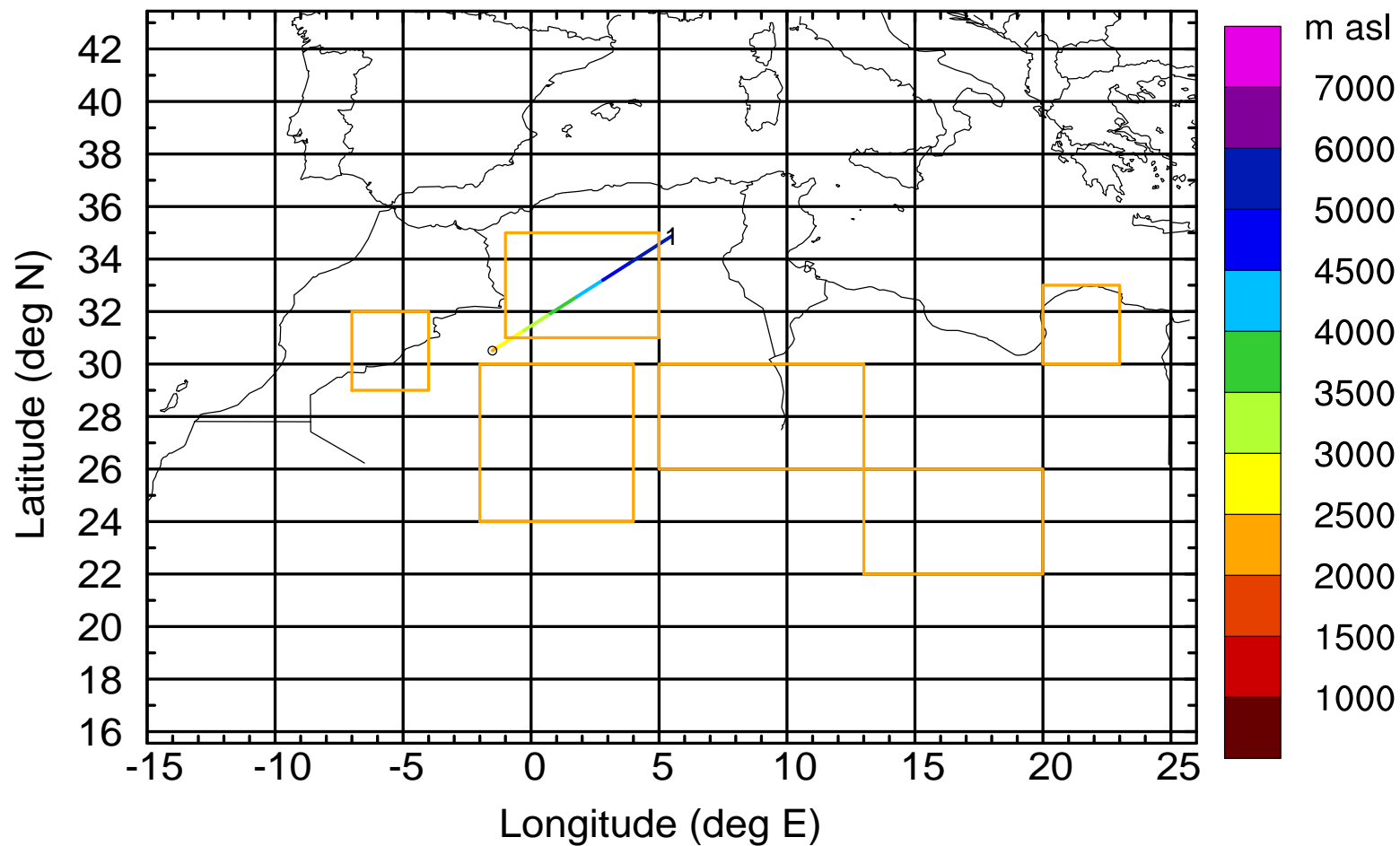
Level #8 of flight 170429a

BWD 20170429/08 -54H = 27/02 UTC



Level #8 of flight 170429a

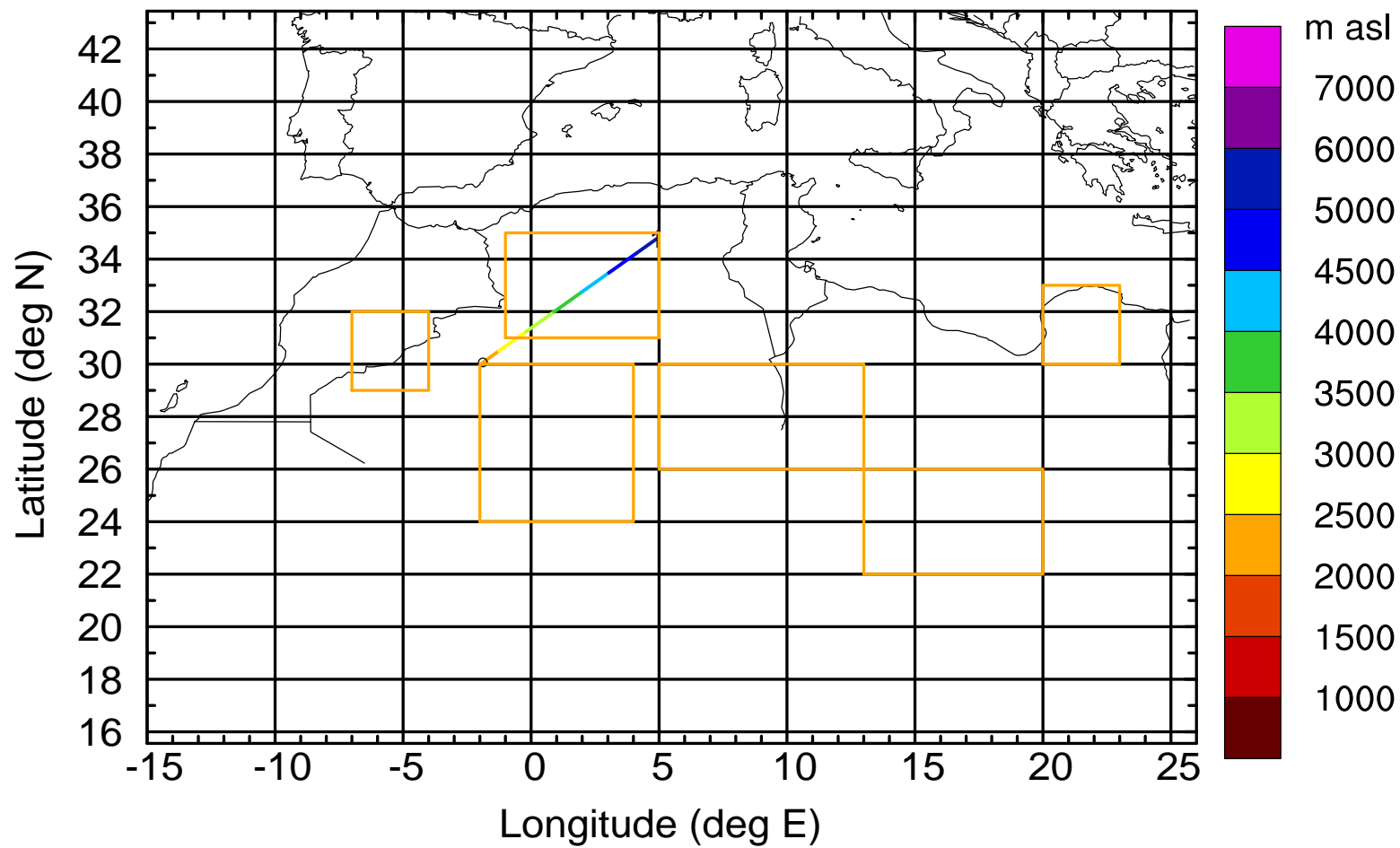
BWD 20170429/08 -55H = 27/01 UTC





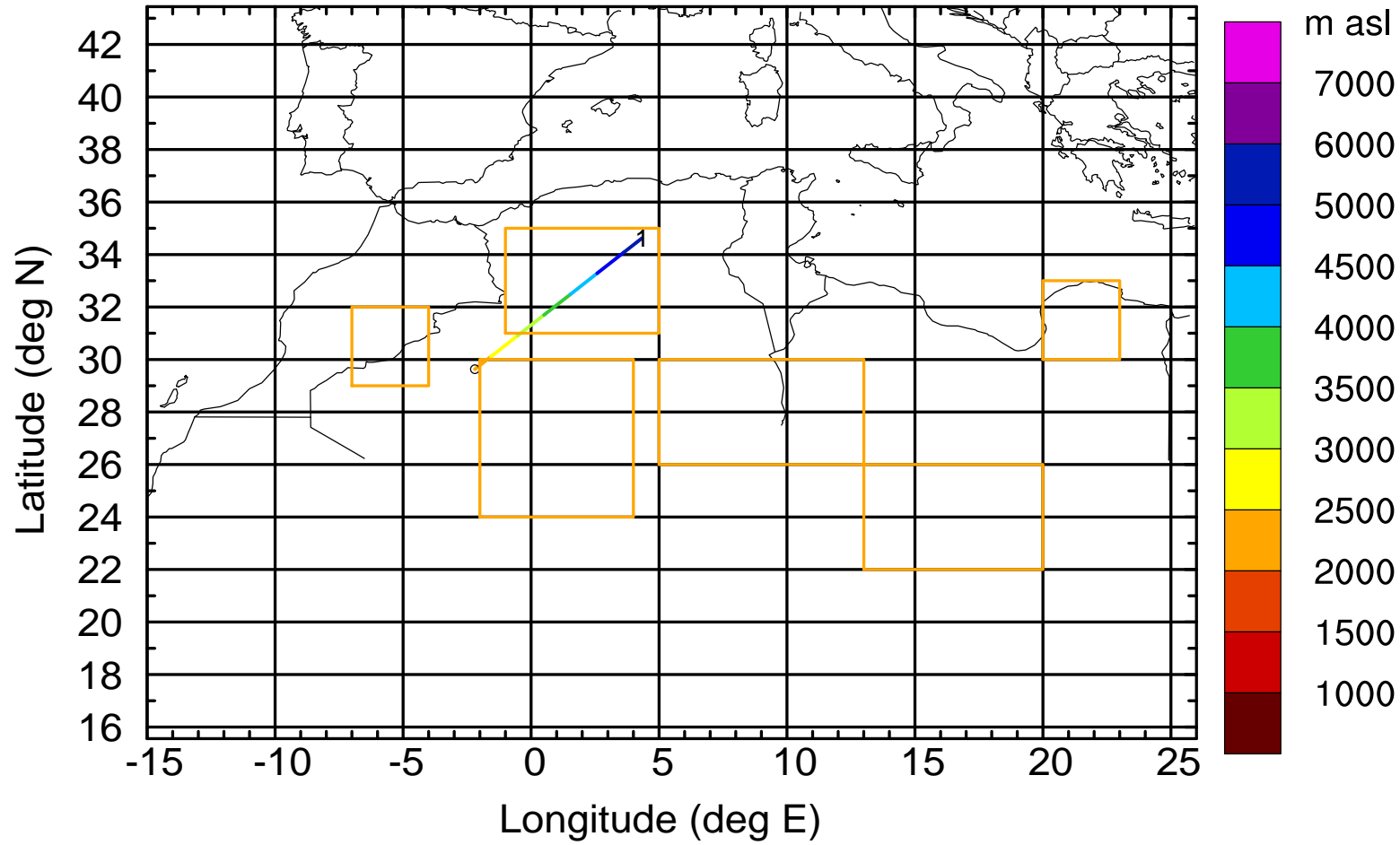
Level #8 of flight 170429a

BWD 20170429/08 -56H = 27/00 UTC



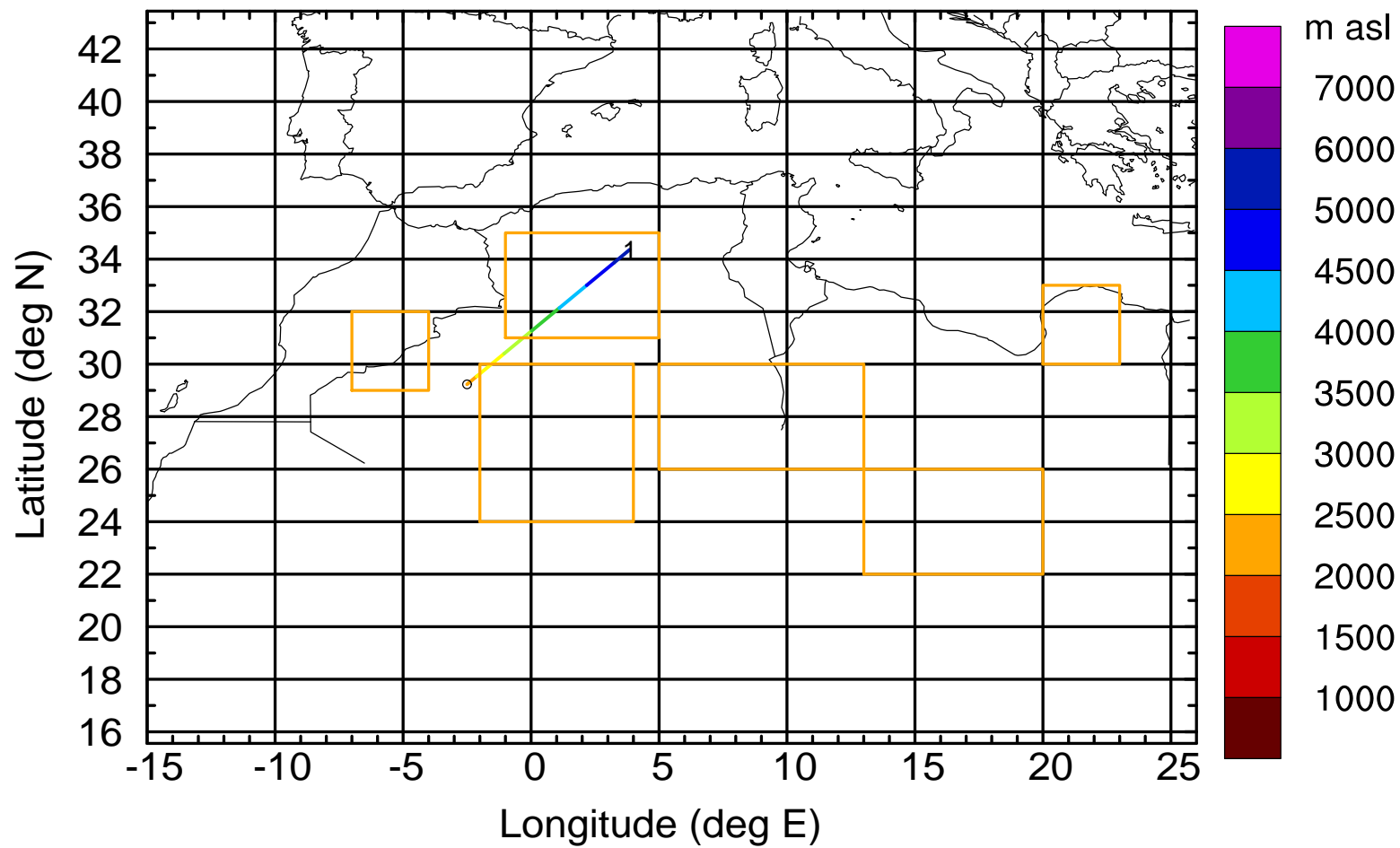
Level #8 of flight 170429a

BWD 20170429/08 -57H = 26/23 UTC



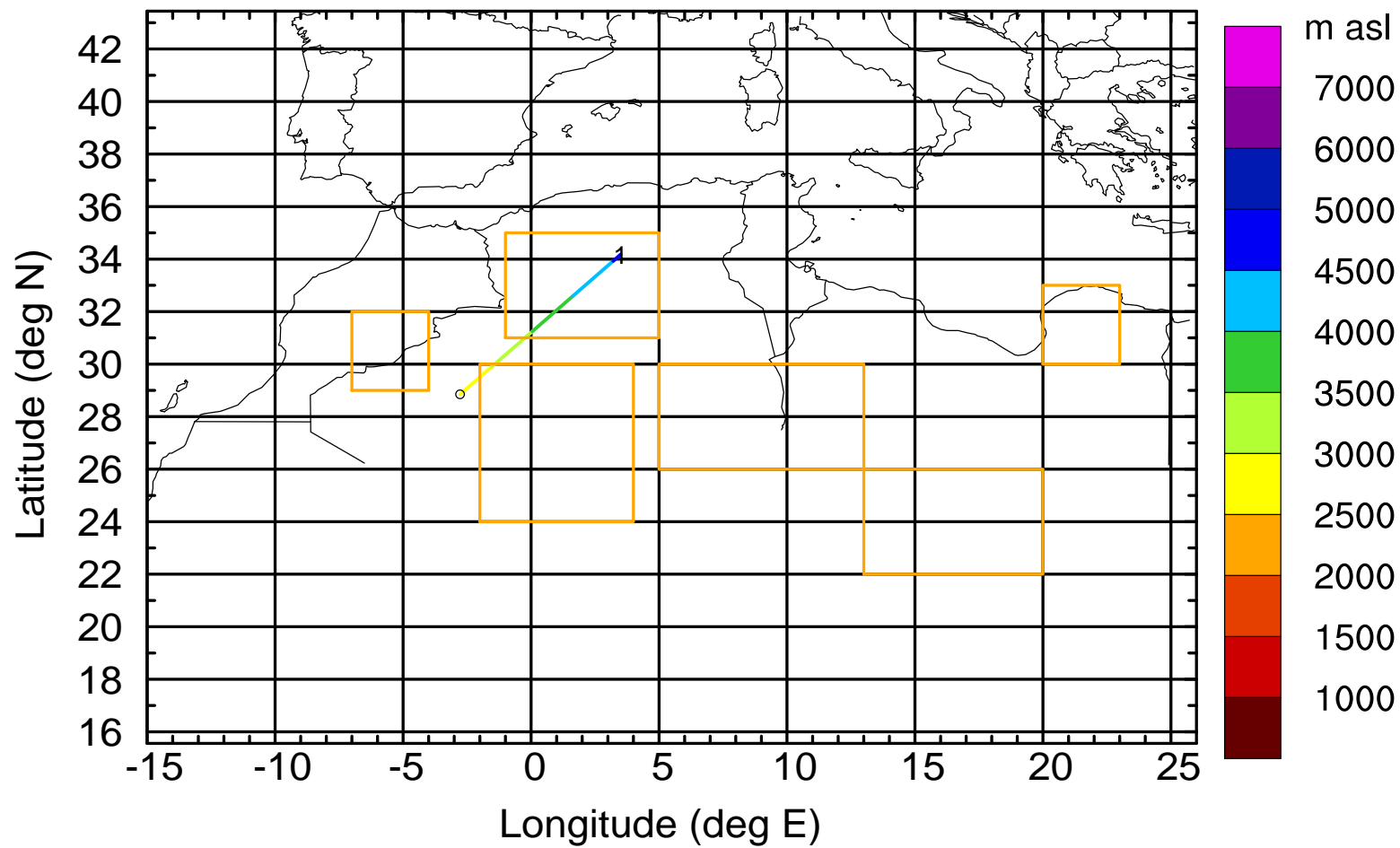
Level #8 of flight 170429a

BWD 20170429/08 -58H = 26/22 UTC



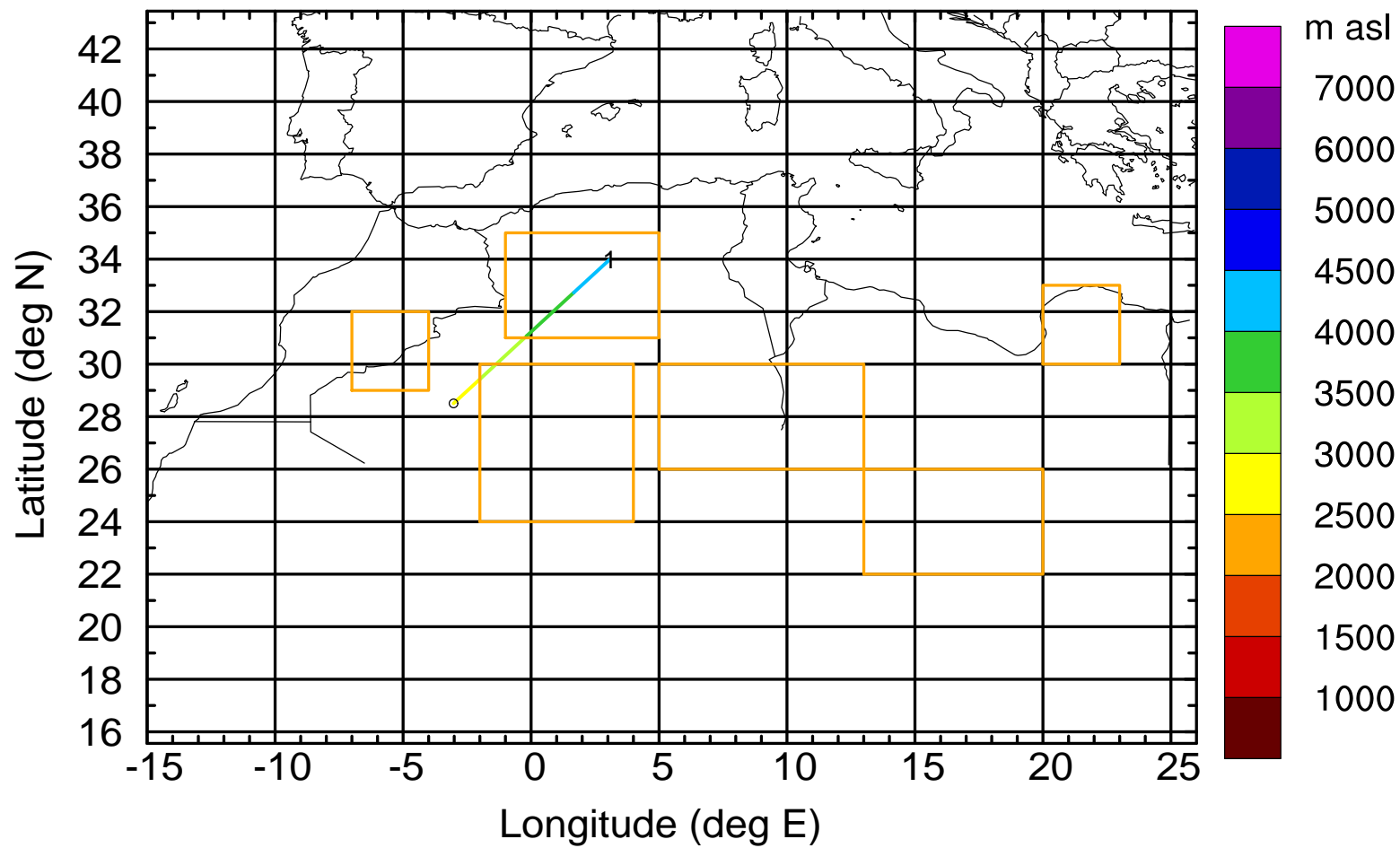
Level #8 of flight 170429a

BWD 20170429/08 -59H = 26/21 UTC



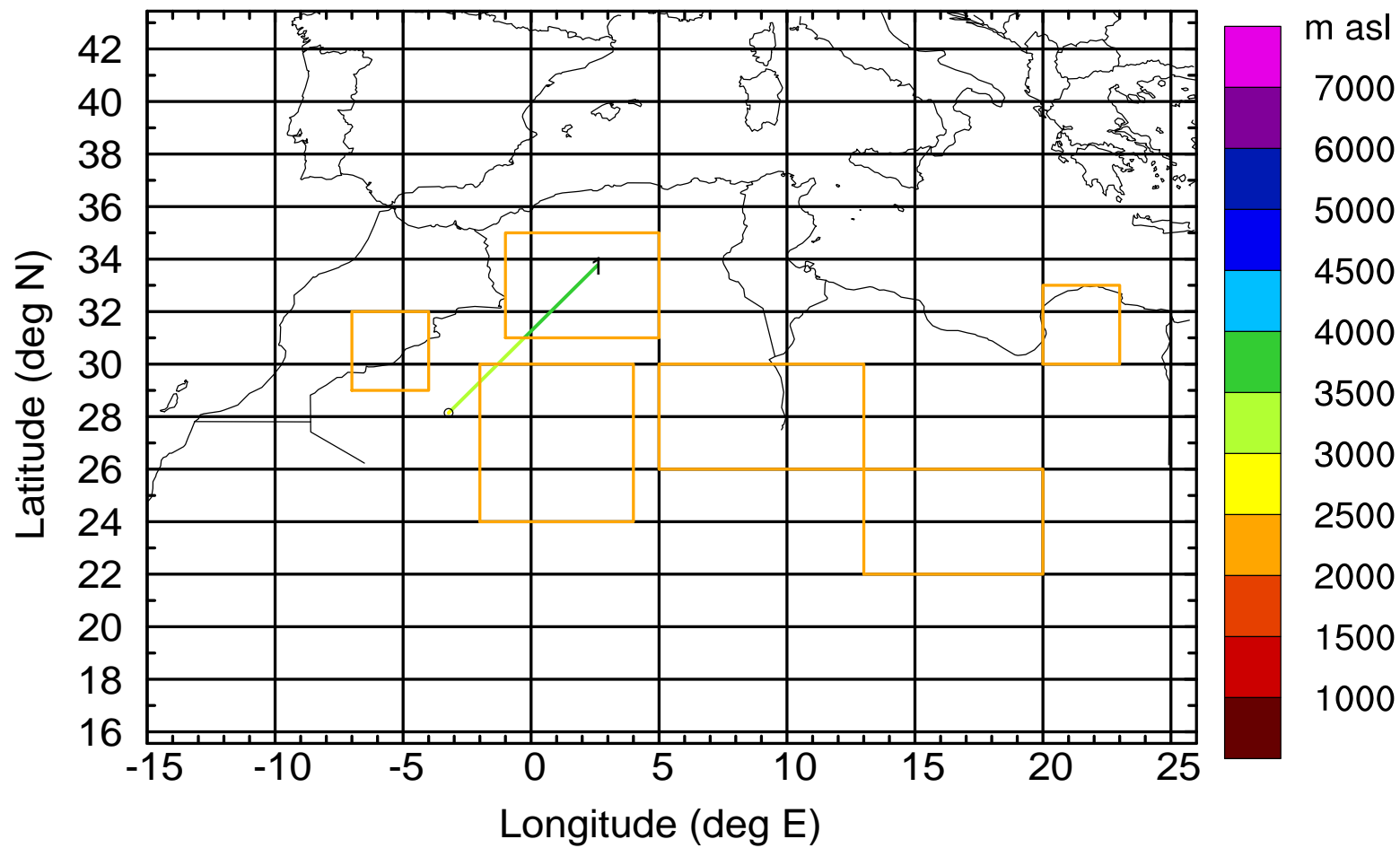
Level #8 of flight 170429a

BWD 20170429/08 -60H = 26/20 UTC



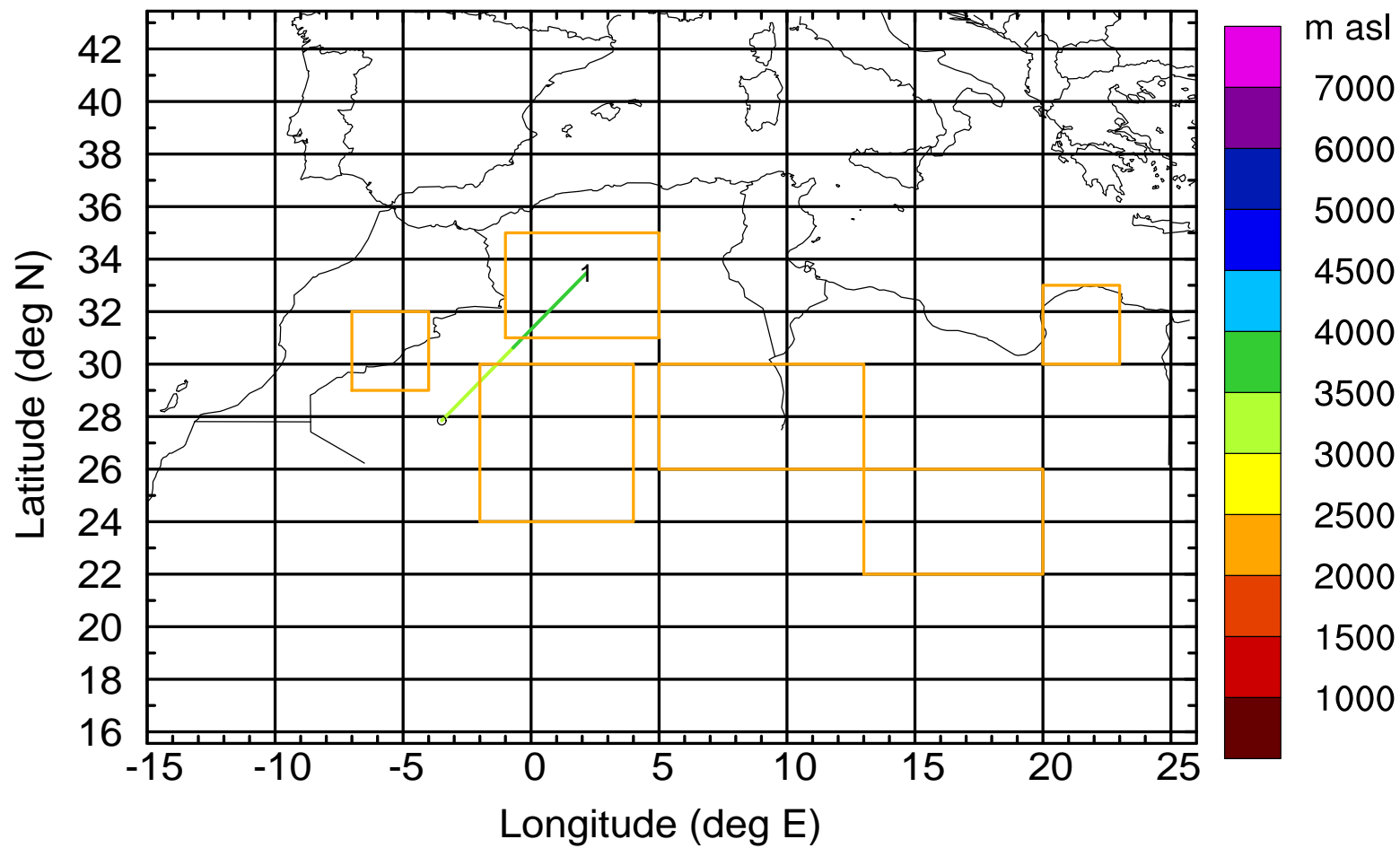
Level #8 of flight 170429a

BWD 20170429/08 -61H = 26/19 UTC



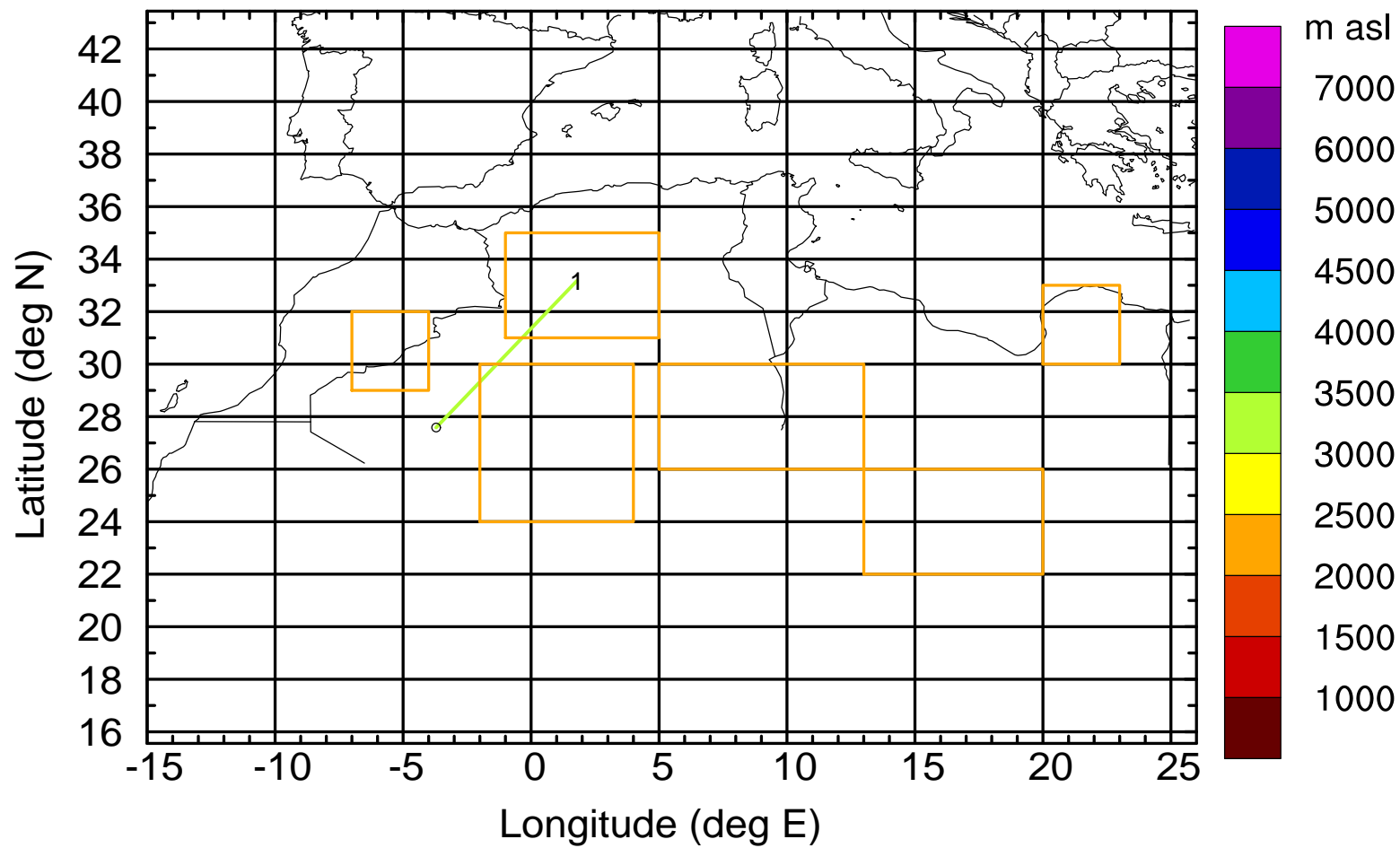
Level #8 of flight 170429a

BWD 20170429/08 -62H = 26/18 UTC



Level #8 of flight 170429a

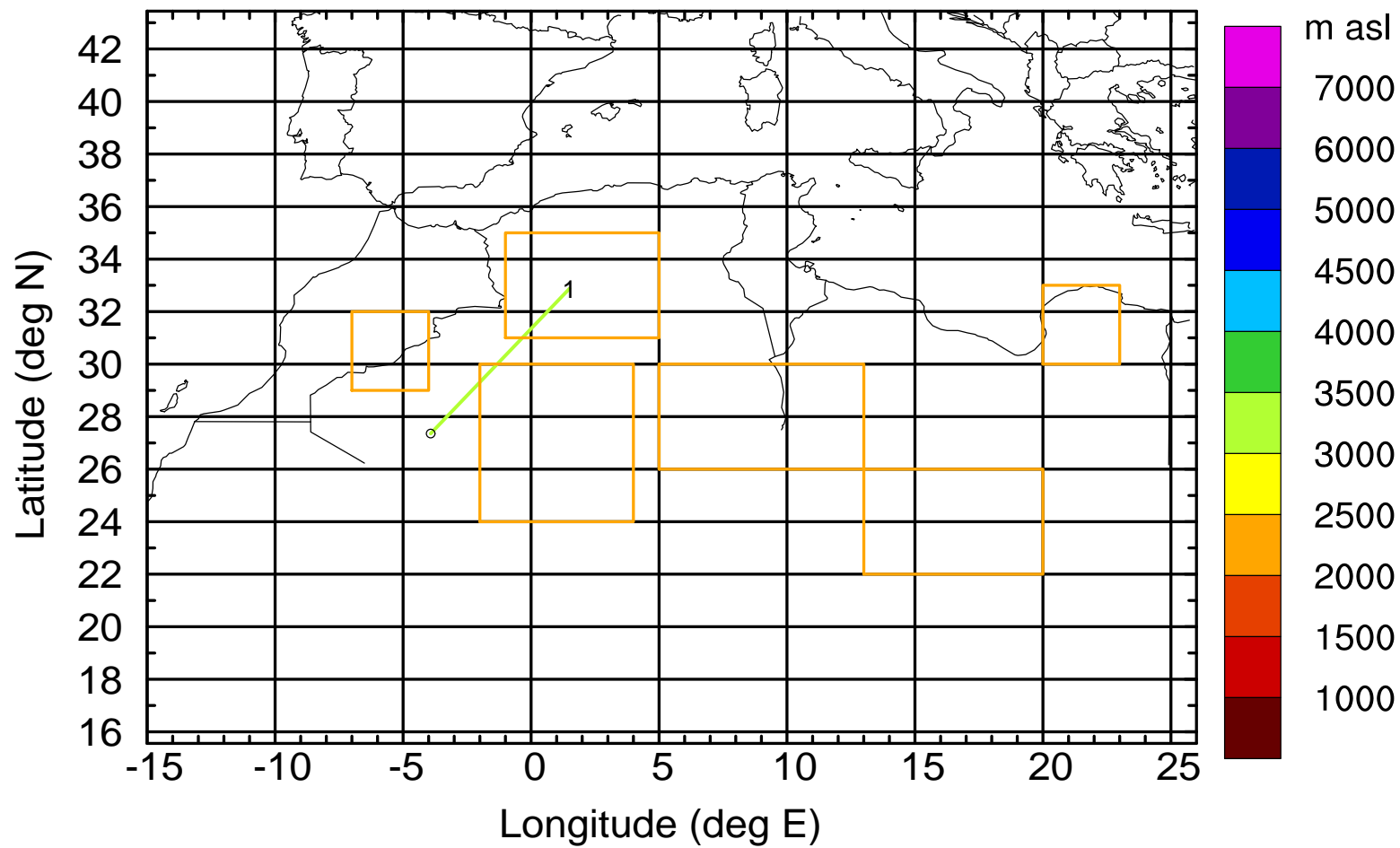
BWD 20170429/08 -63H = 26/17 UTC





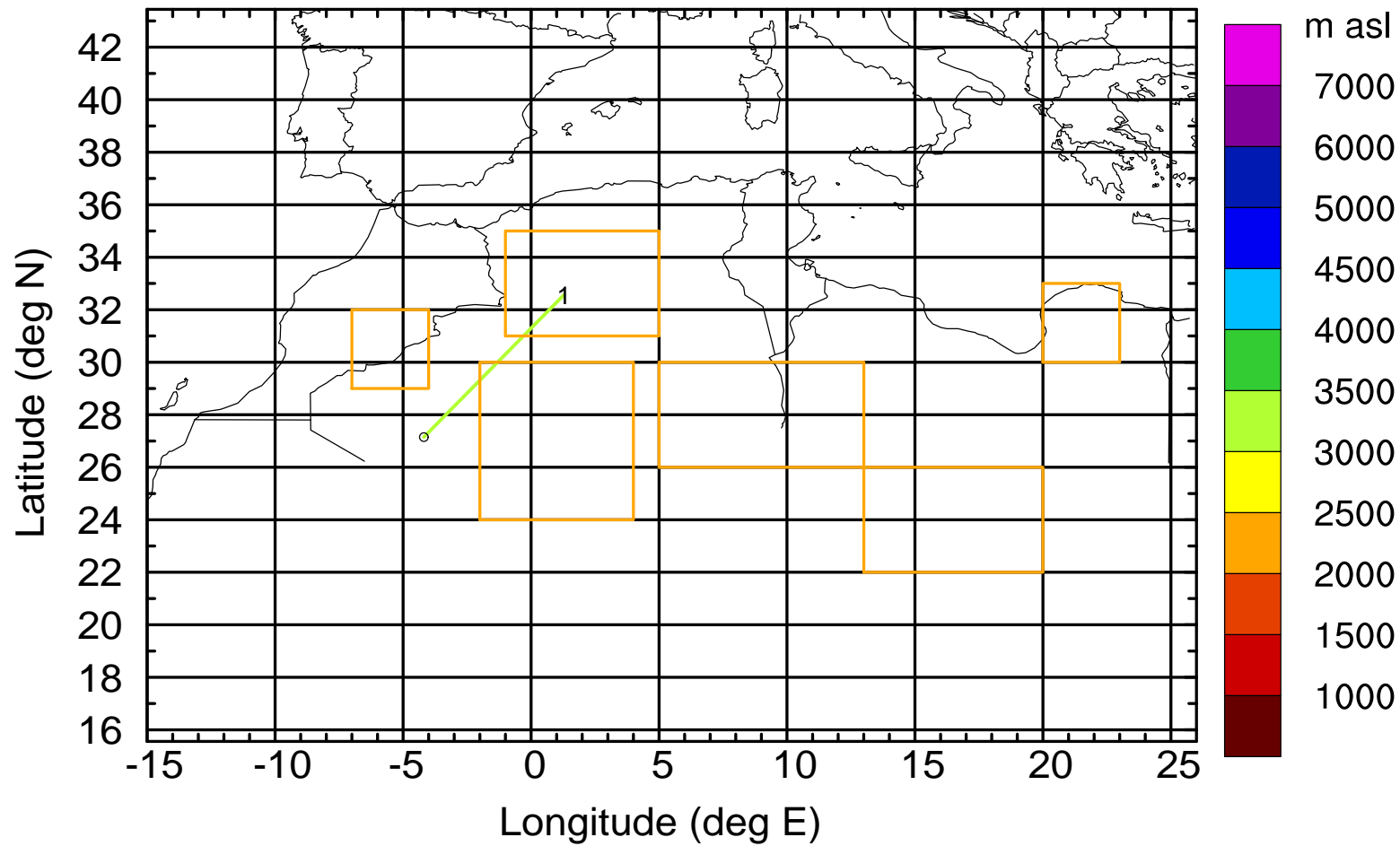
Level #8 of flight 170429a

BWD 20170429/08 -64H = 26/16 UTC



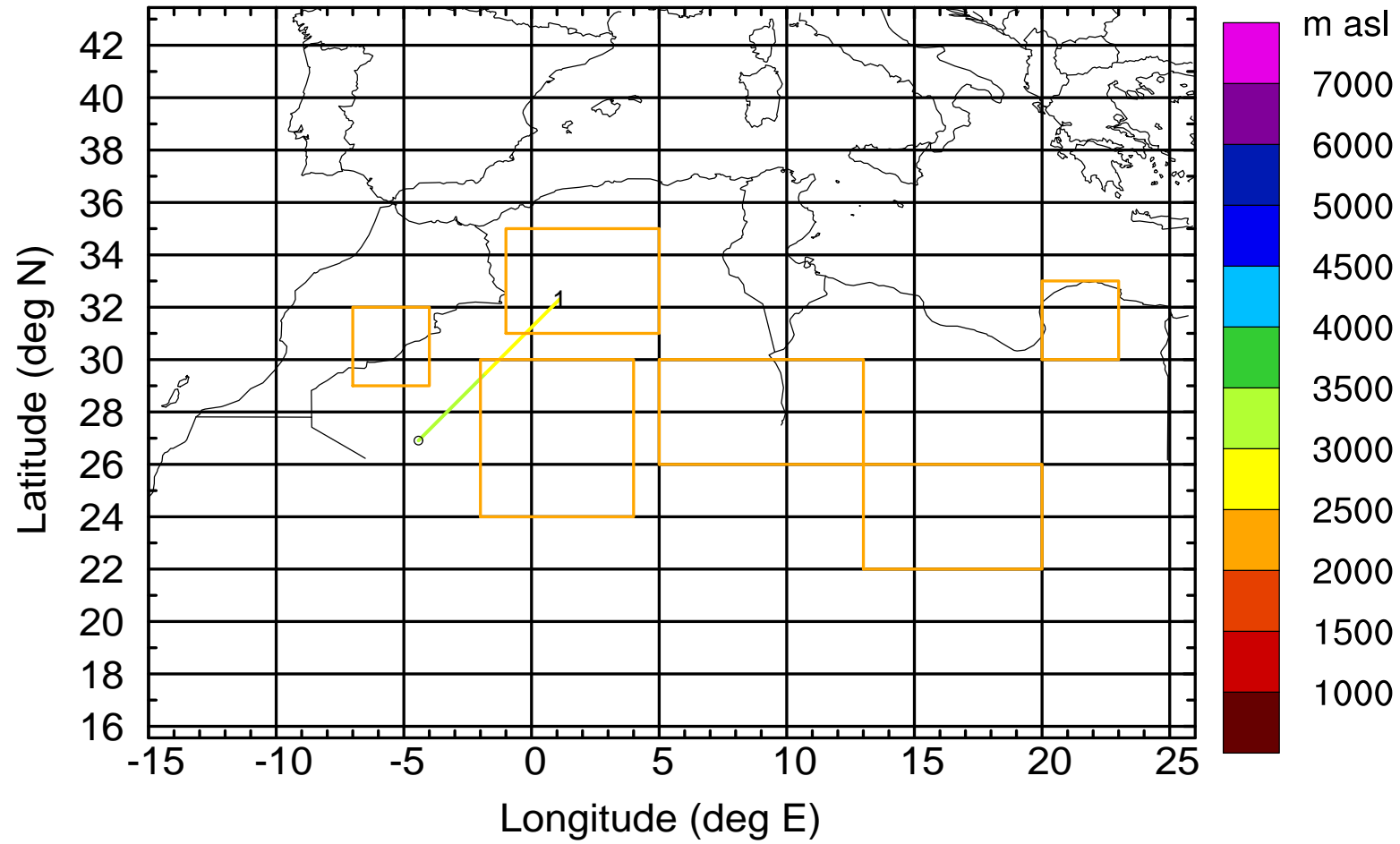
Level #8 of flight 170429a

BWD 20170429/08 -65H = 26/15 UTC



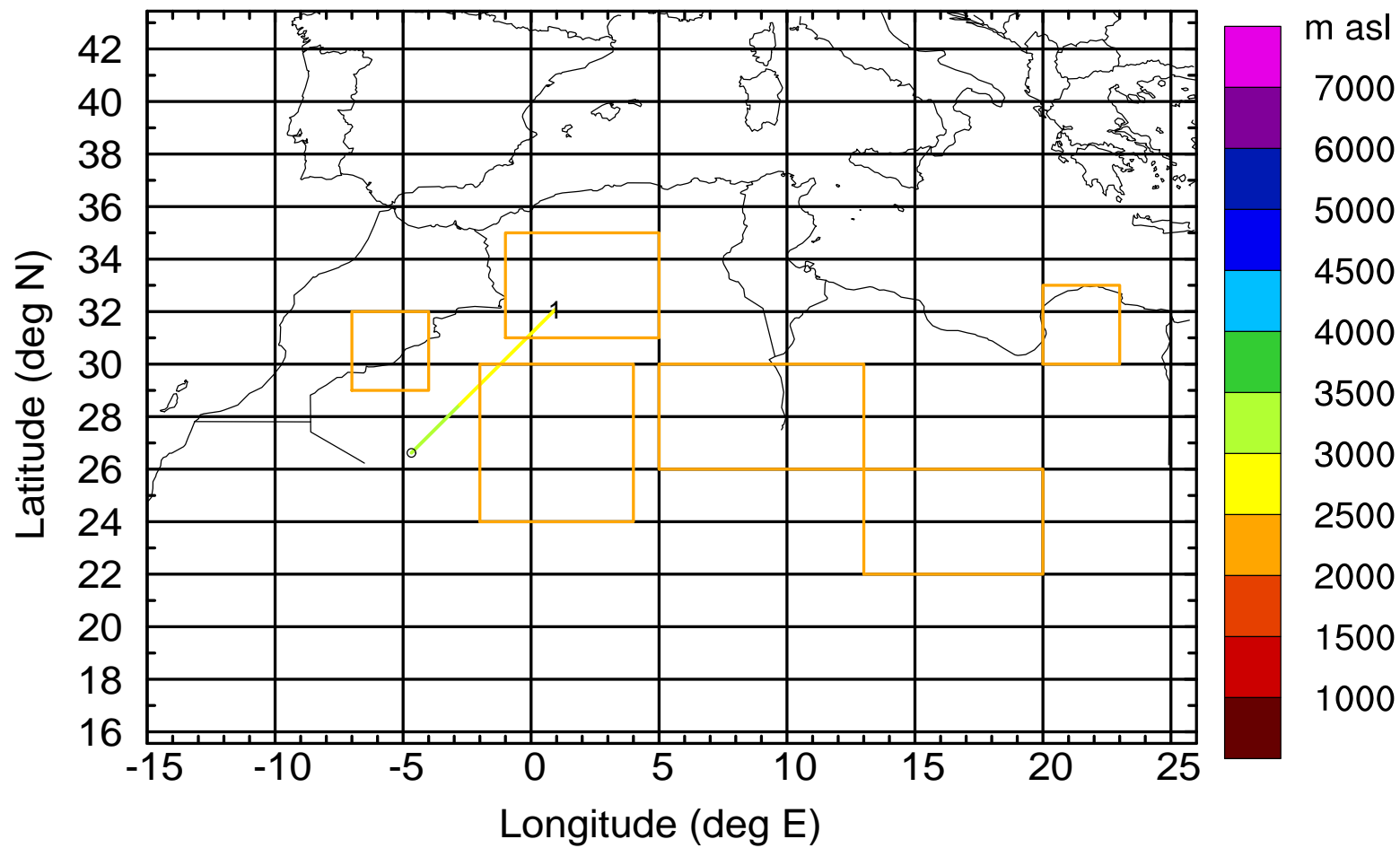
Level #8 of flight 170429a

BWD 20170429/08 -66H = 26/14 UTC



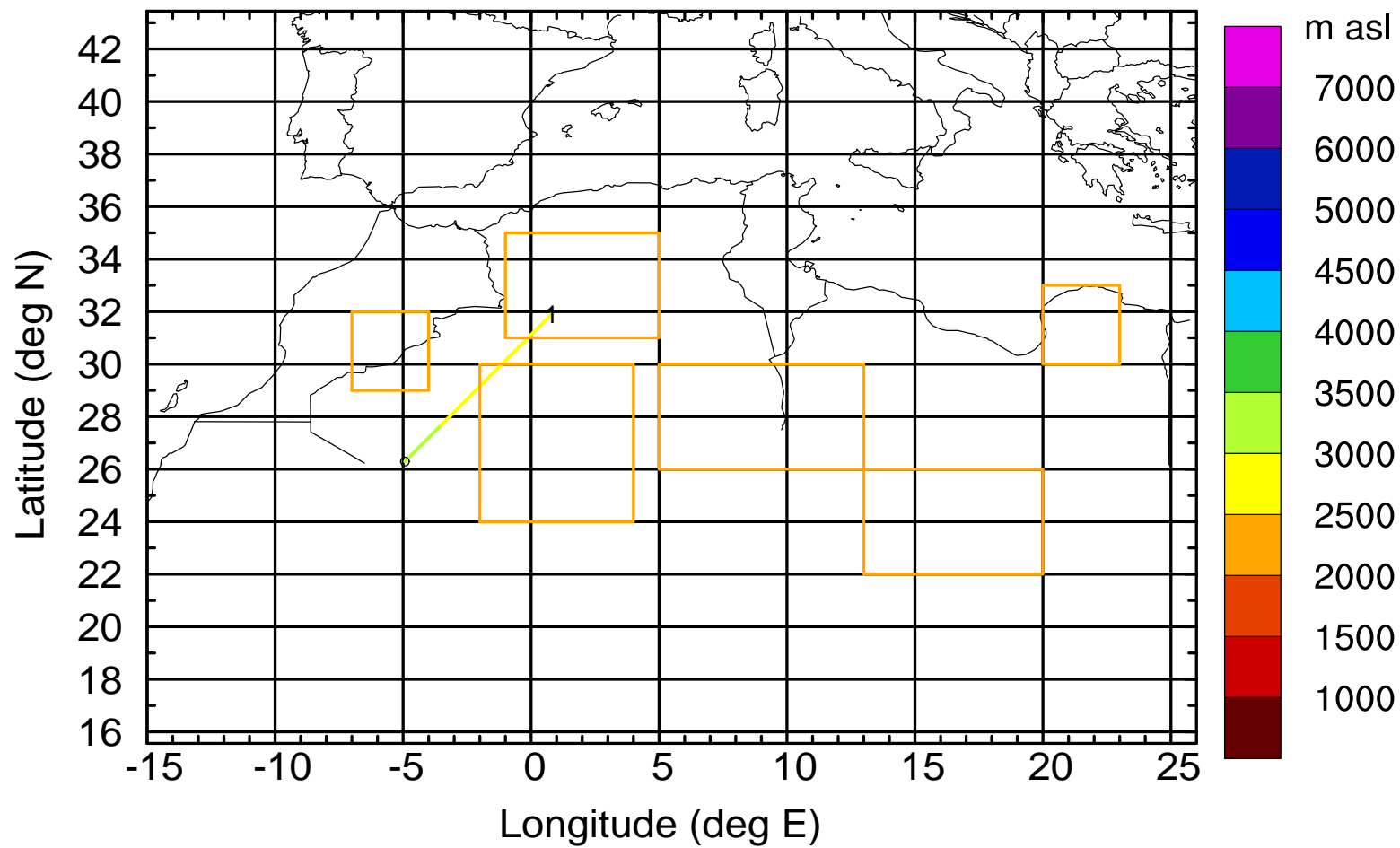
Level #8 of flight 170429a

BWD 20170429/08 -67H = 26/13 UTC



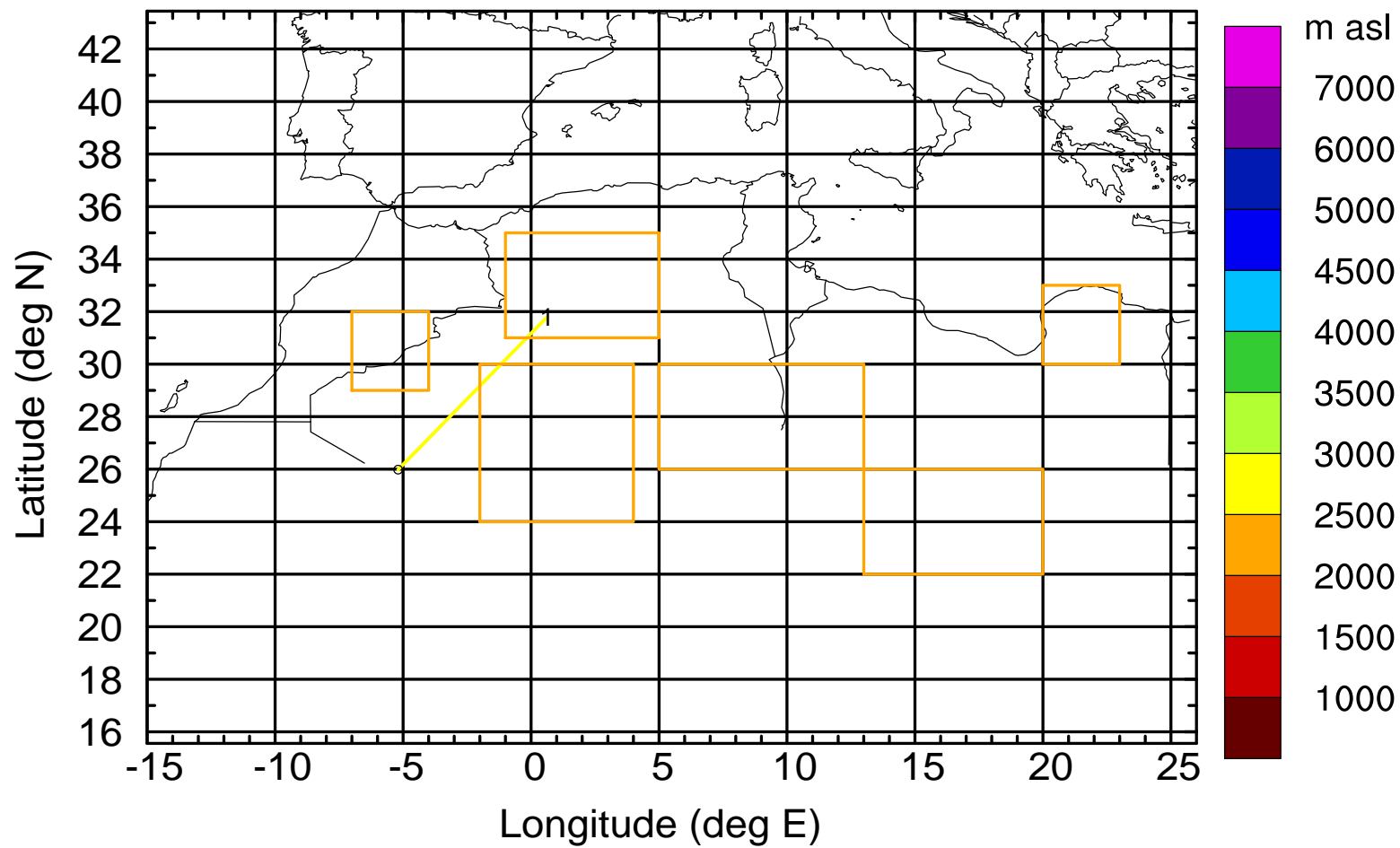
Level #8 of flight 170429a

BWD 20170429/08 -68H = 26/12 UTC



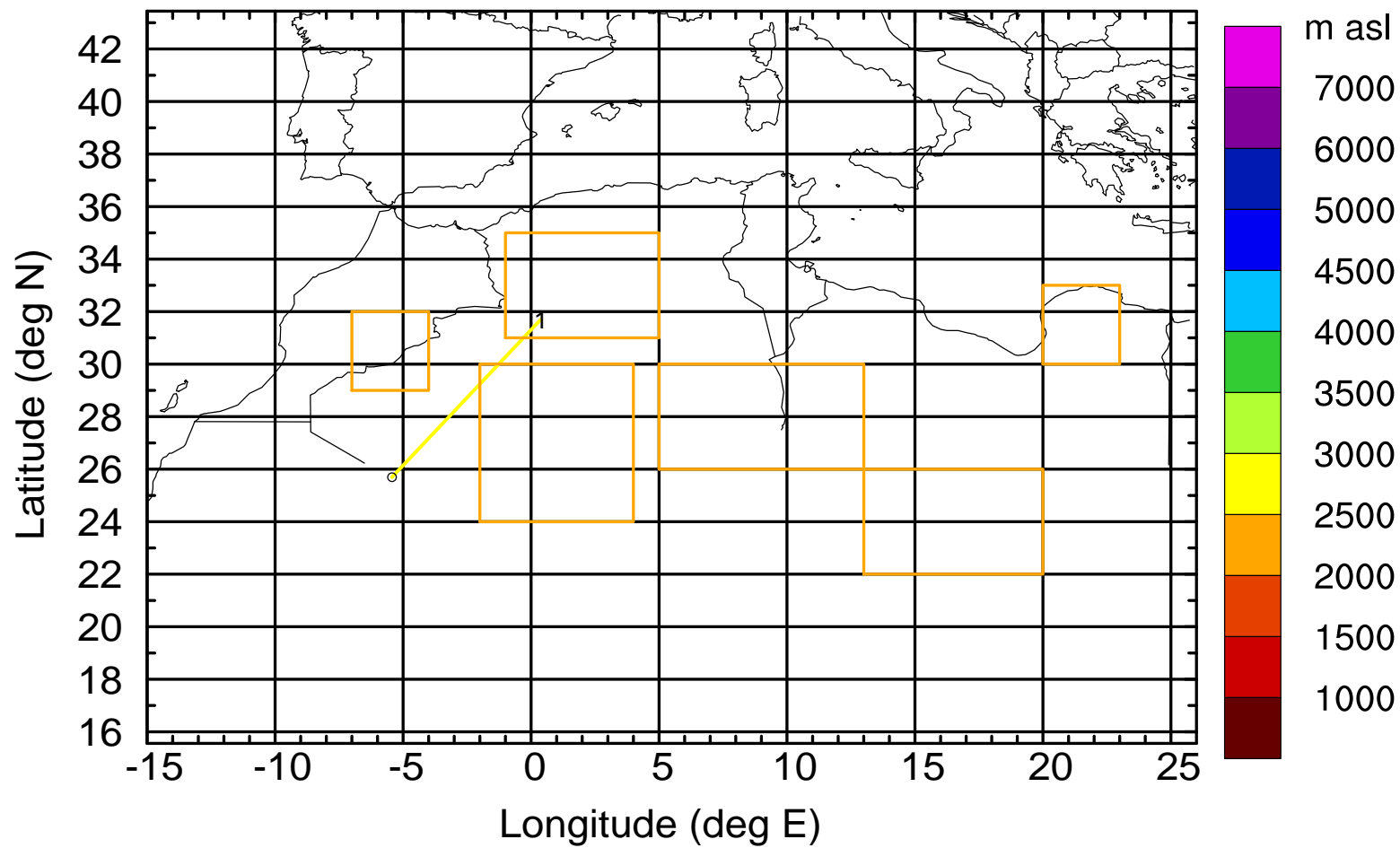
Level #8 of flight 170429a

BWD 20170429/08 -69H = 26/11 UTC



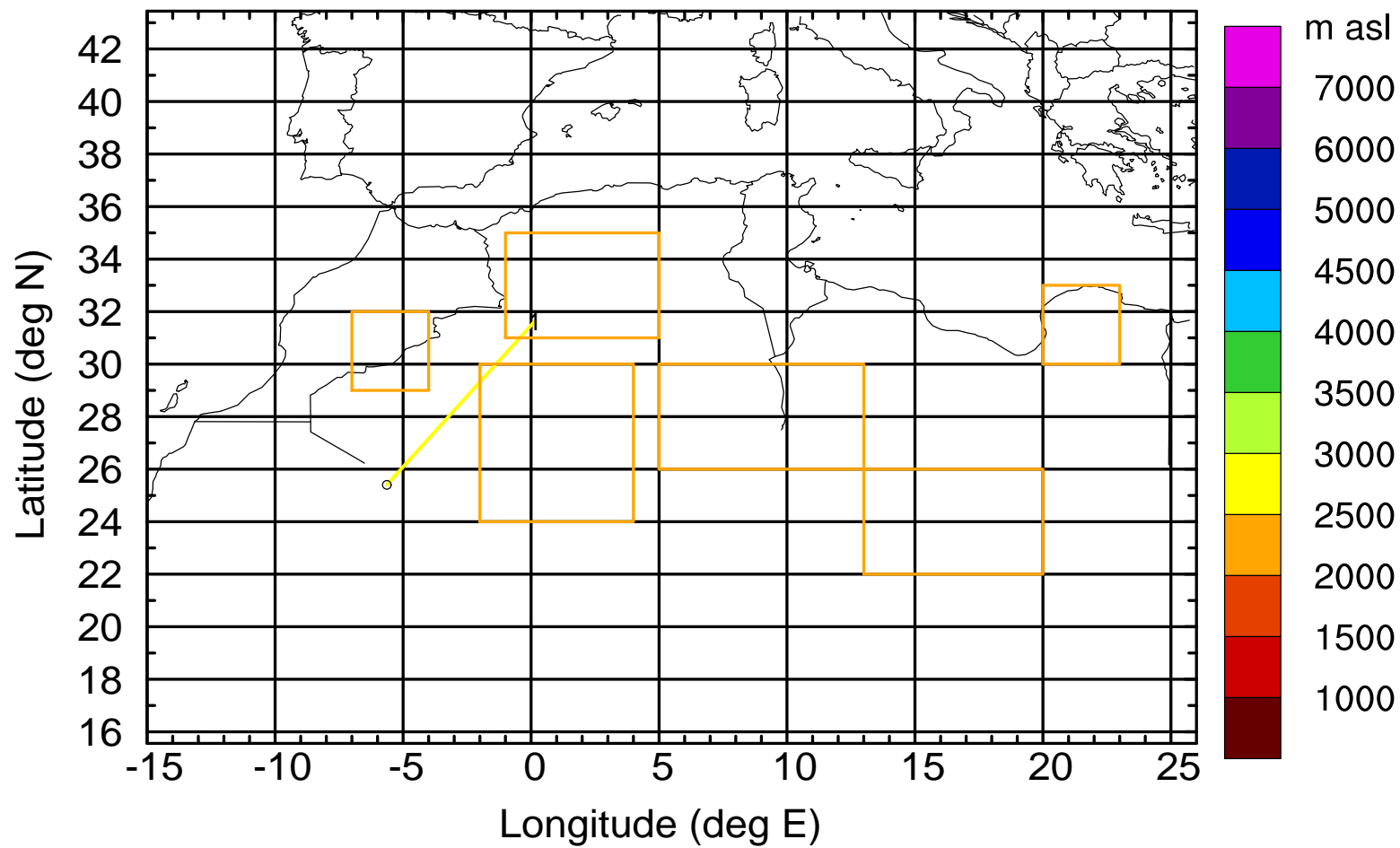
Level #8 of flight 170429a

BWD 20170429/08 -70H = 26/10 UTC



Level #8 of flight 170429a

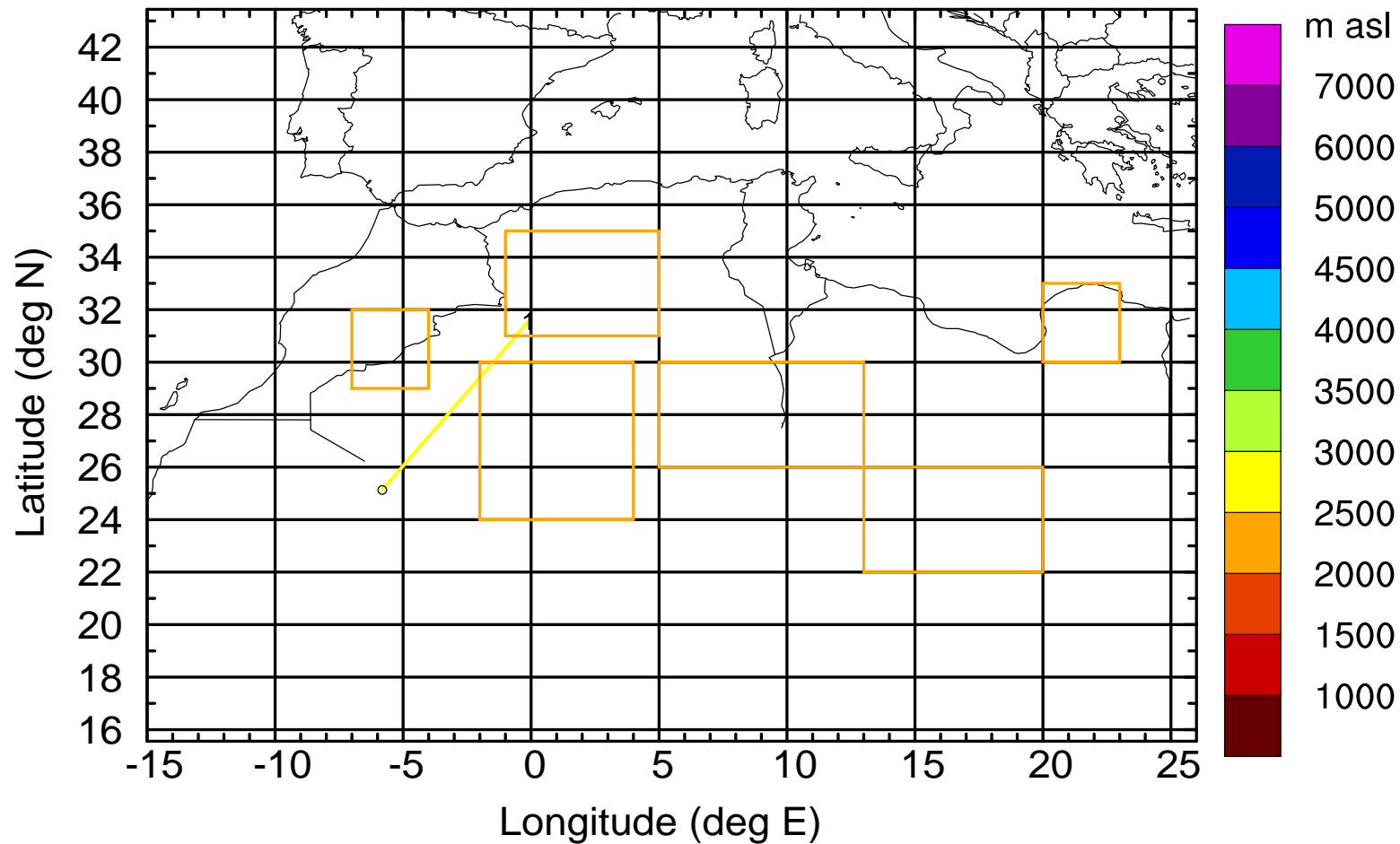
BWD 20170429/08 -71H = 26/09 UTC





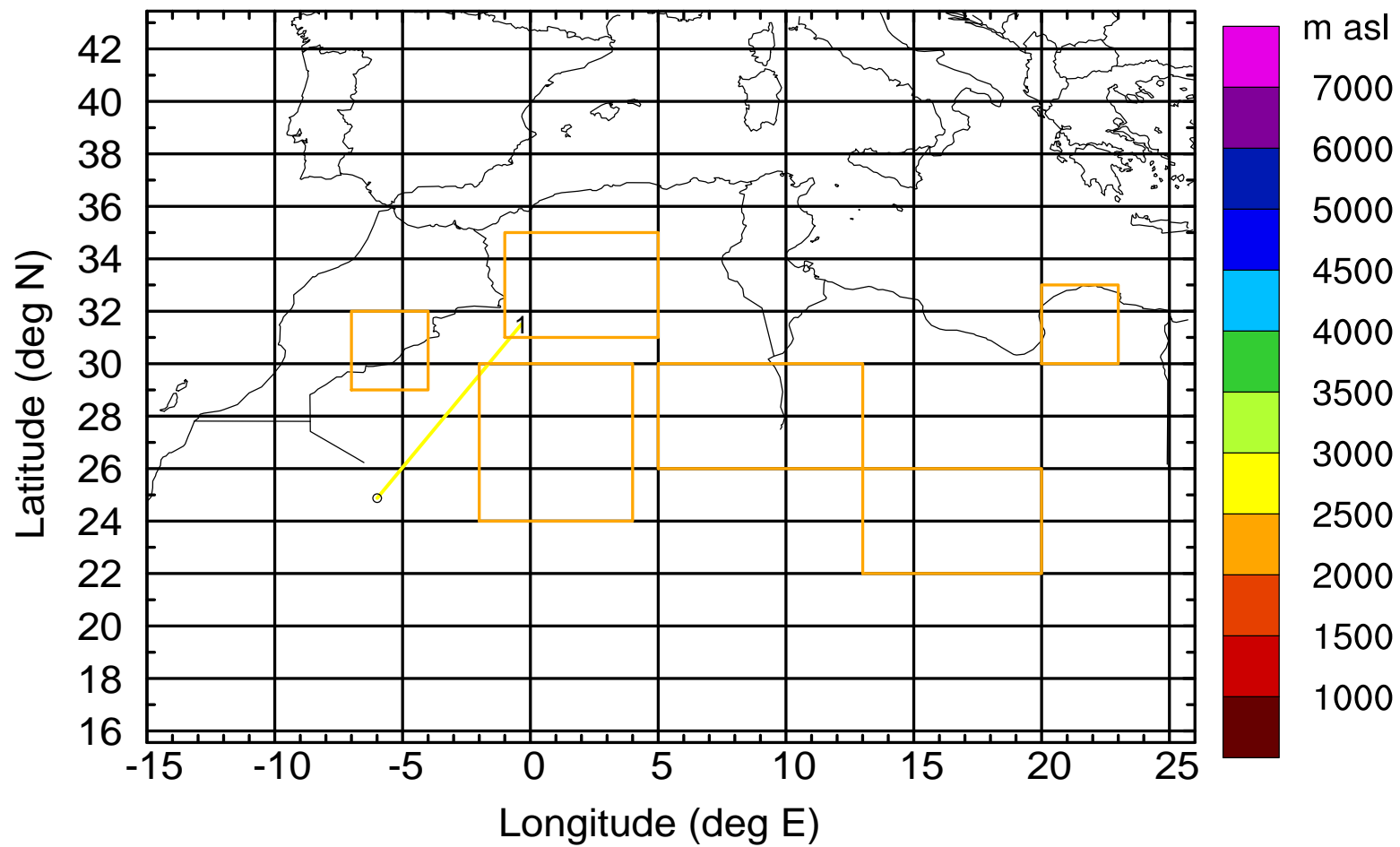
Level #8 of flight 170429a

BWD 20170429/08 -72H = 26/08 UTC



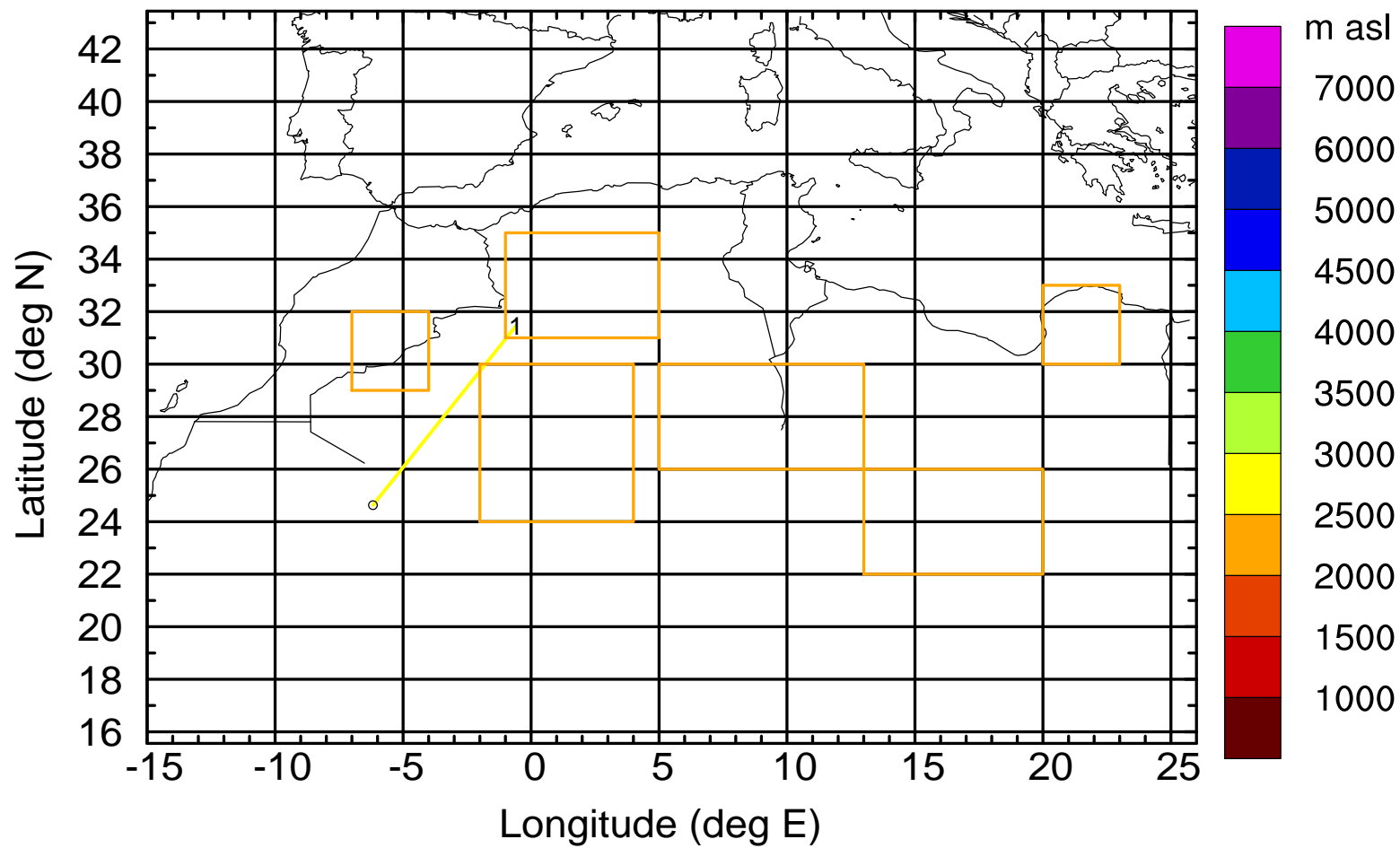
Level #8 of flight 170429a

BWD 20170429/08 -73H = 26/07 UTC



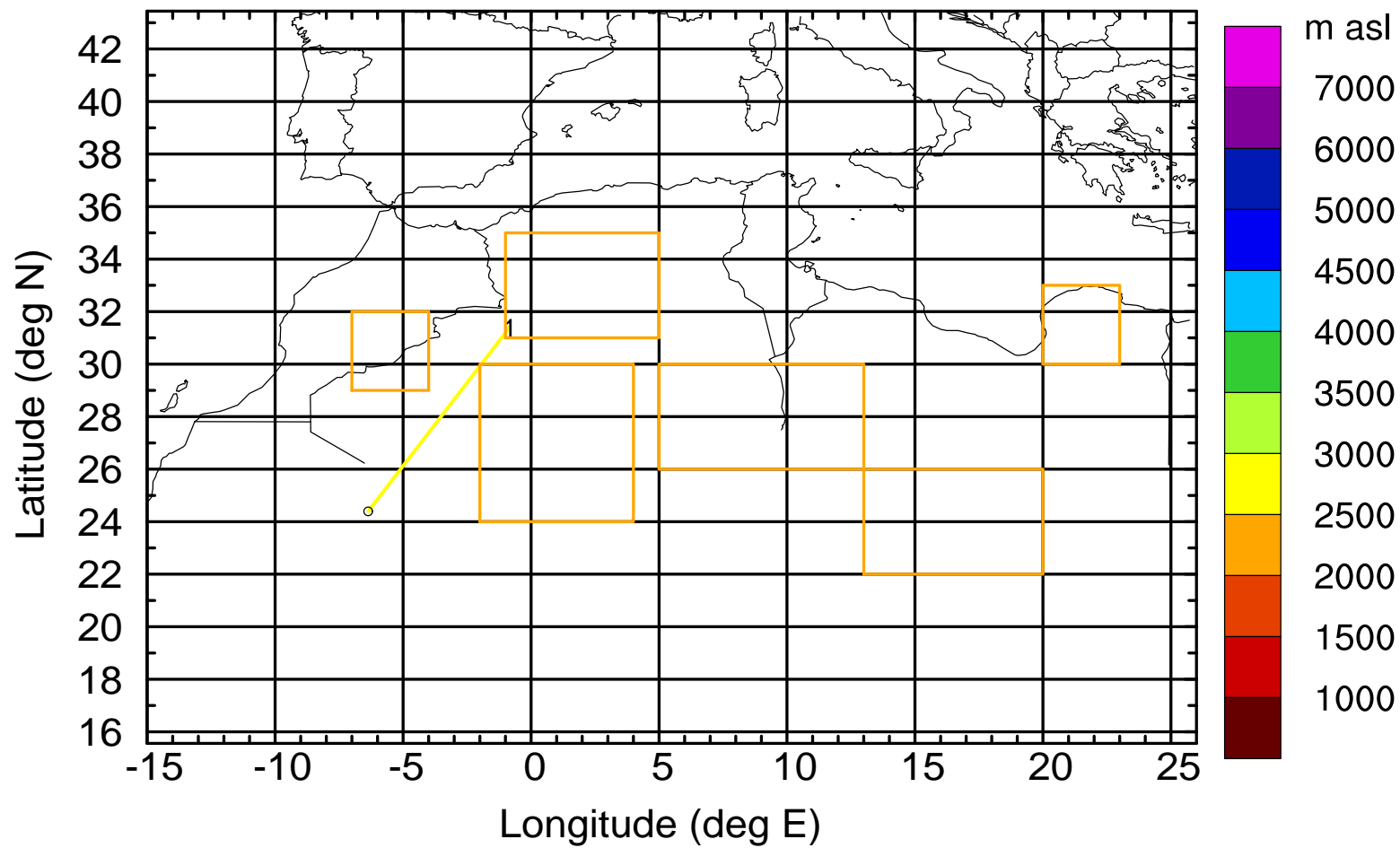
Level #8 of flight 170429a

BWD 20170429/08 -74H = 26/06 UTC



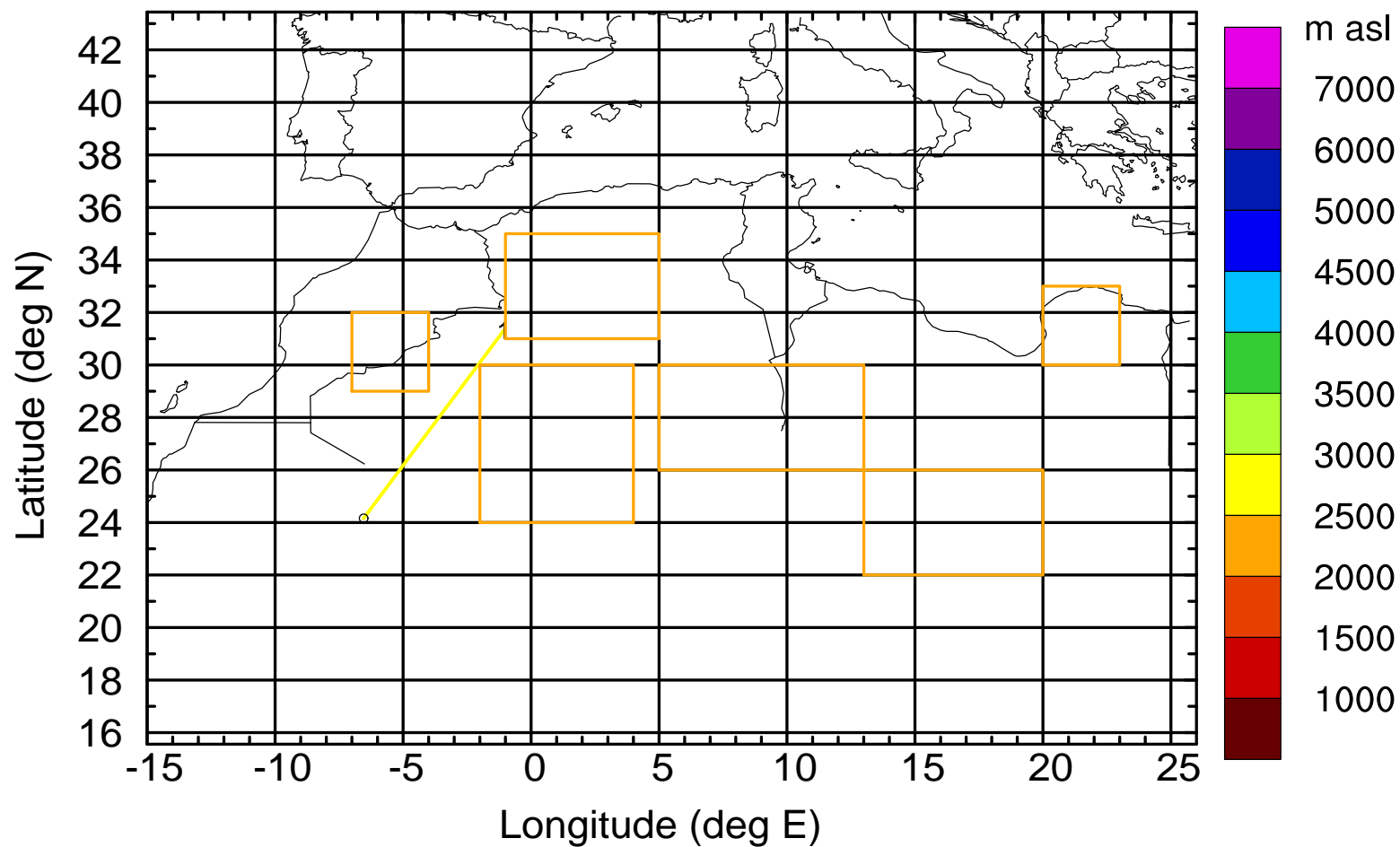
Level #8 of flight 170429a

BWD 20170429/08 -75H = 26/05 UTC



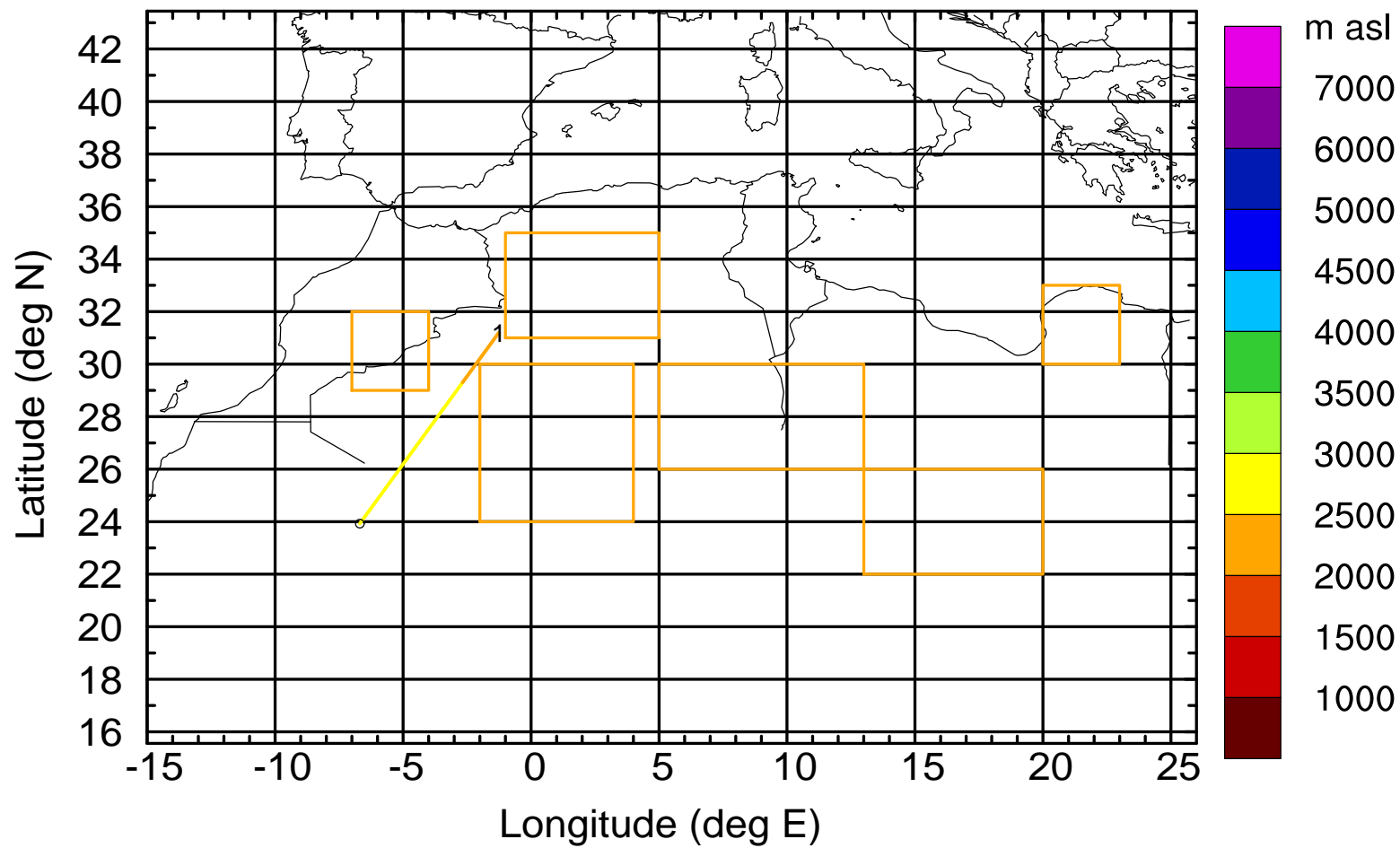
Level #8 of flight 170429a

BWD 20170429/08 -76H = 26/04 UTC



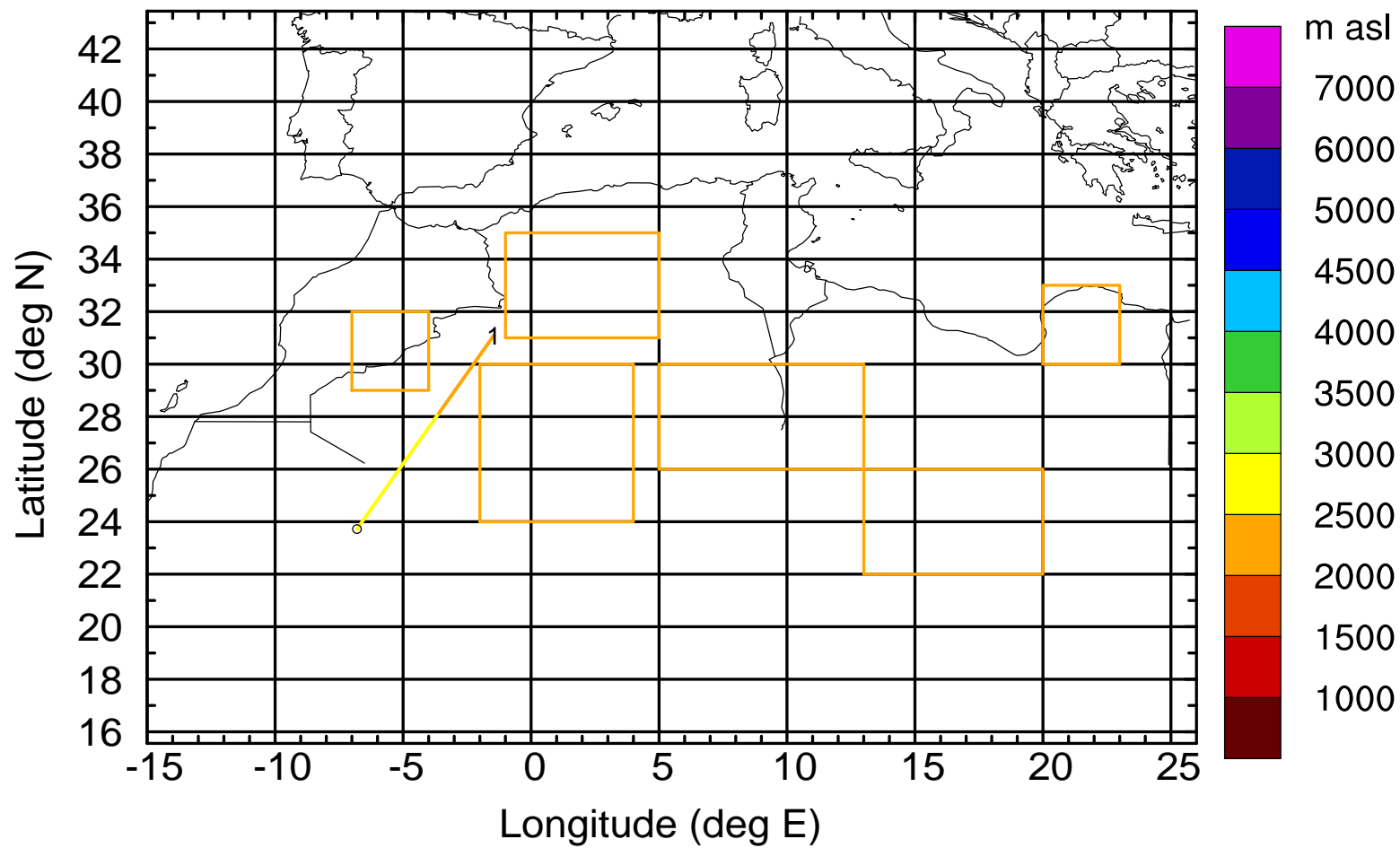
Level #8 of flight 170429a

BWD 20170429/08 -77H = 26/03 UTC



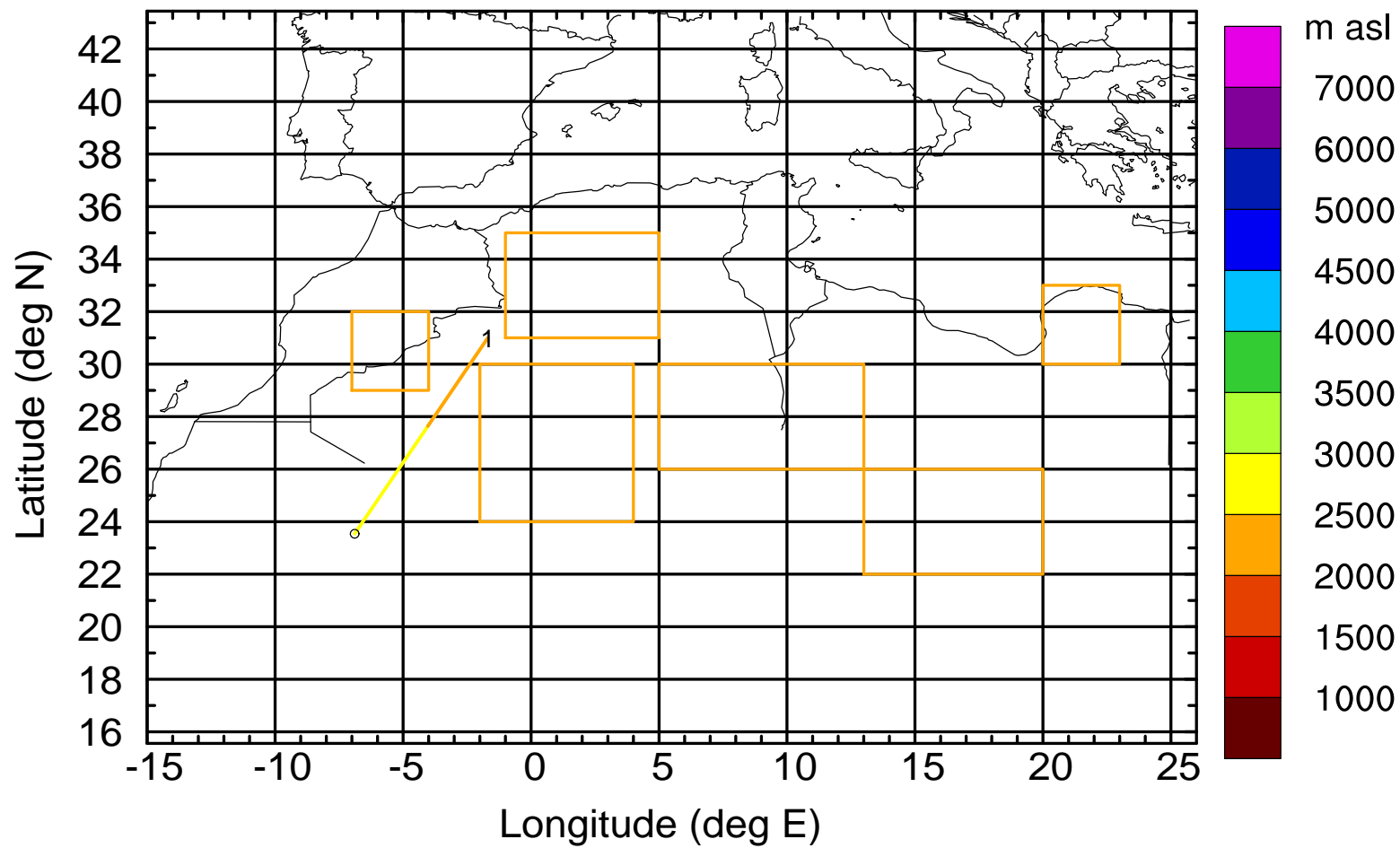
Level #8 of flight 170429a

BWD 20170429/08 -78H = 26/02 UTC



Level #8 of flight 170429a

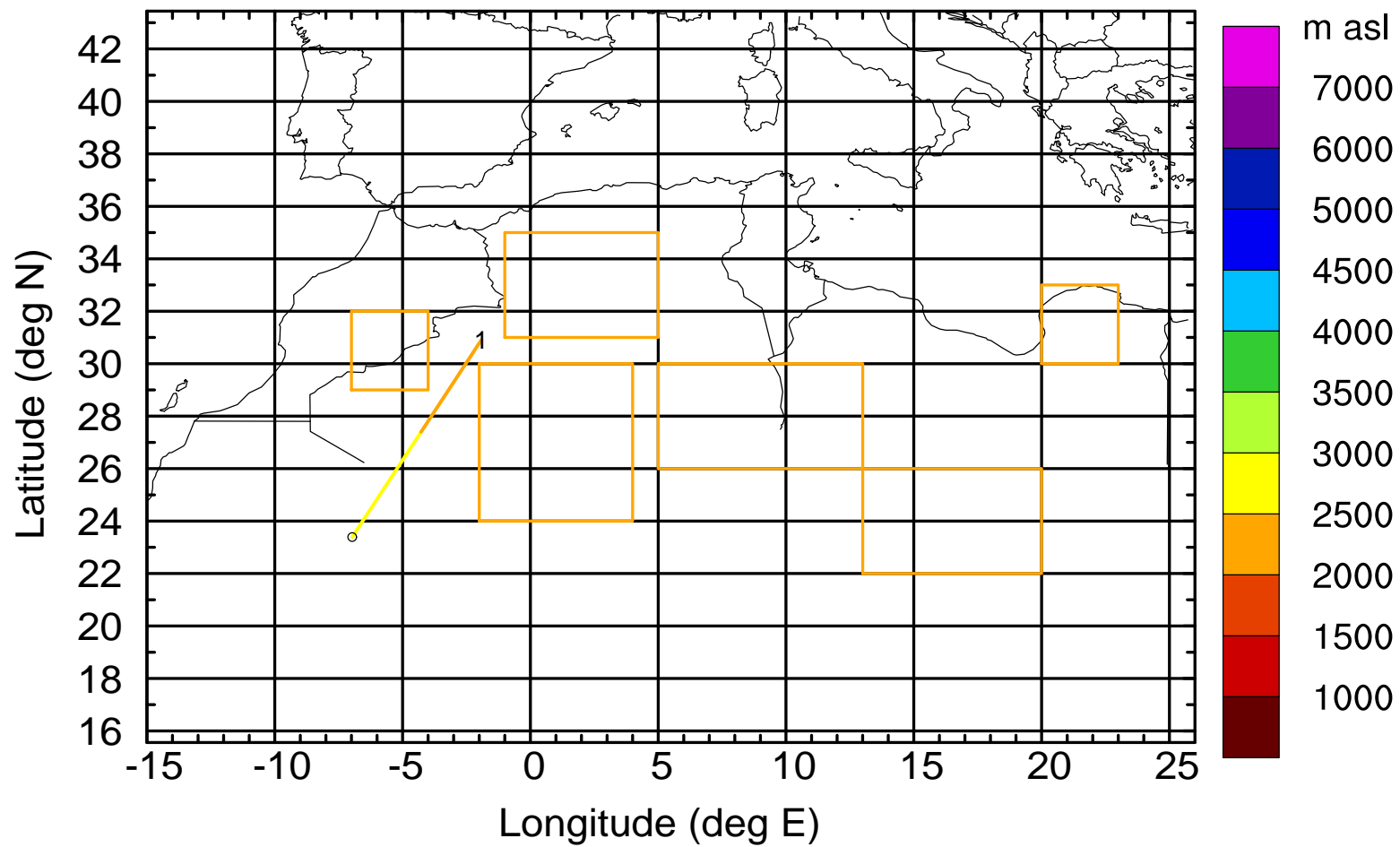
BWD 20170429/08 -79H = 26/01 UTC





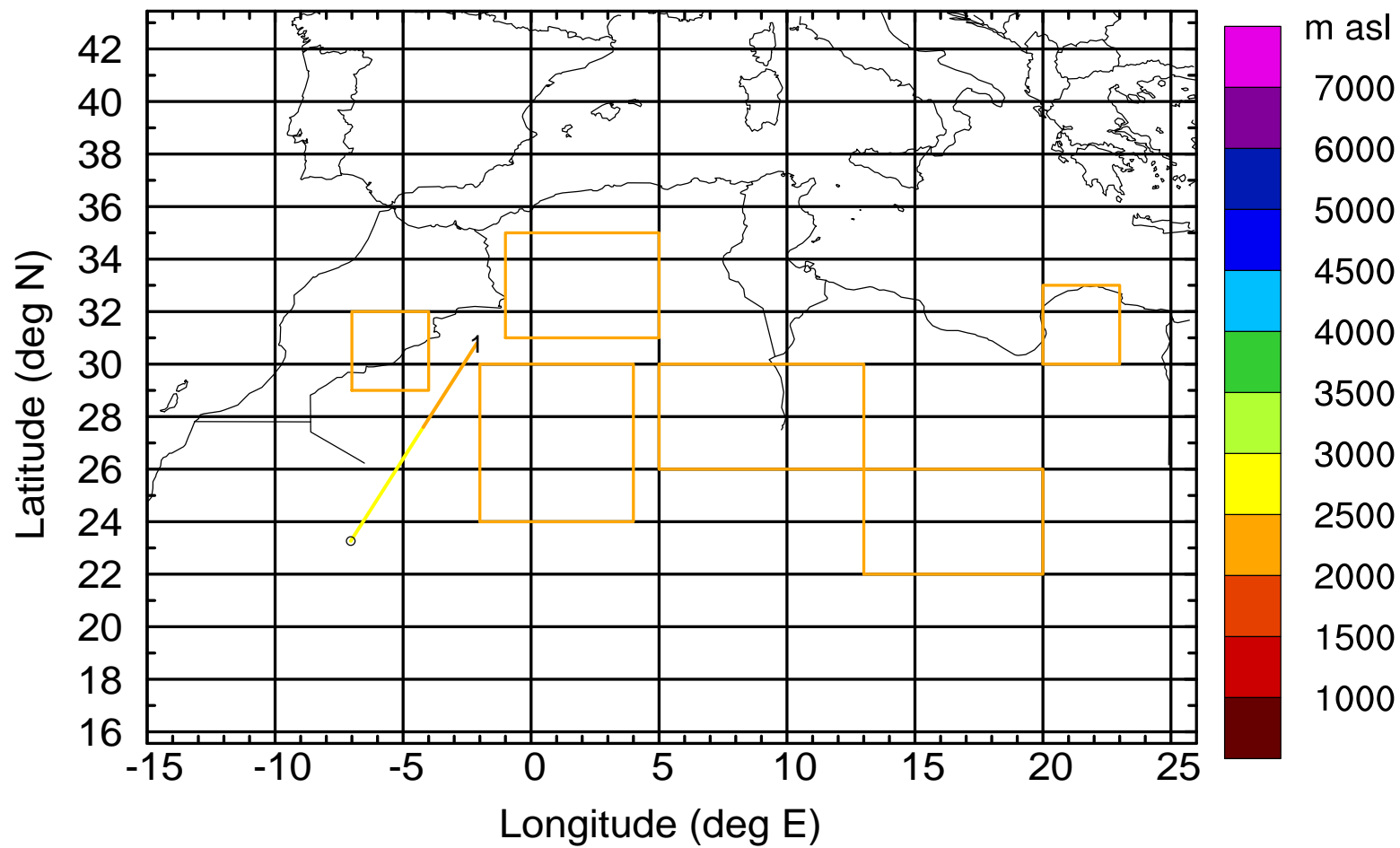
Level #8 of flight 170429a

BWD 20170429/08 -80H = 26/00 UTC



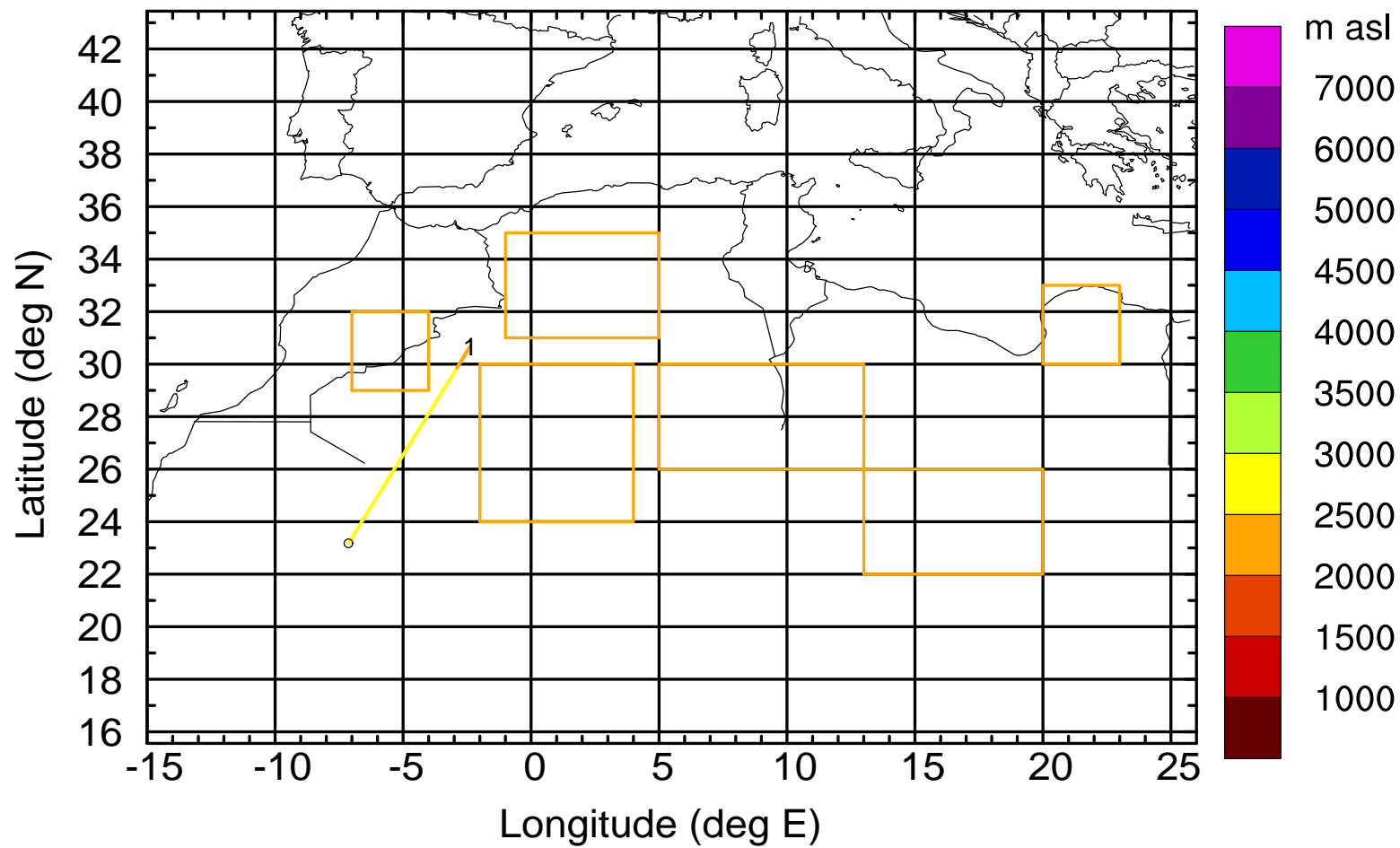
Level #8 of flight 170429a

BWD 20170429/08 -81H = 25/23 UTC



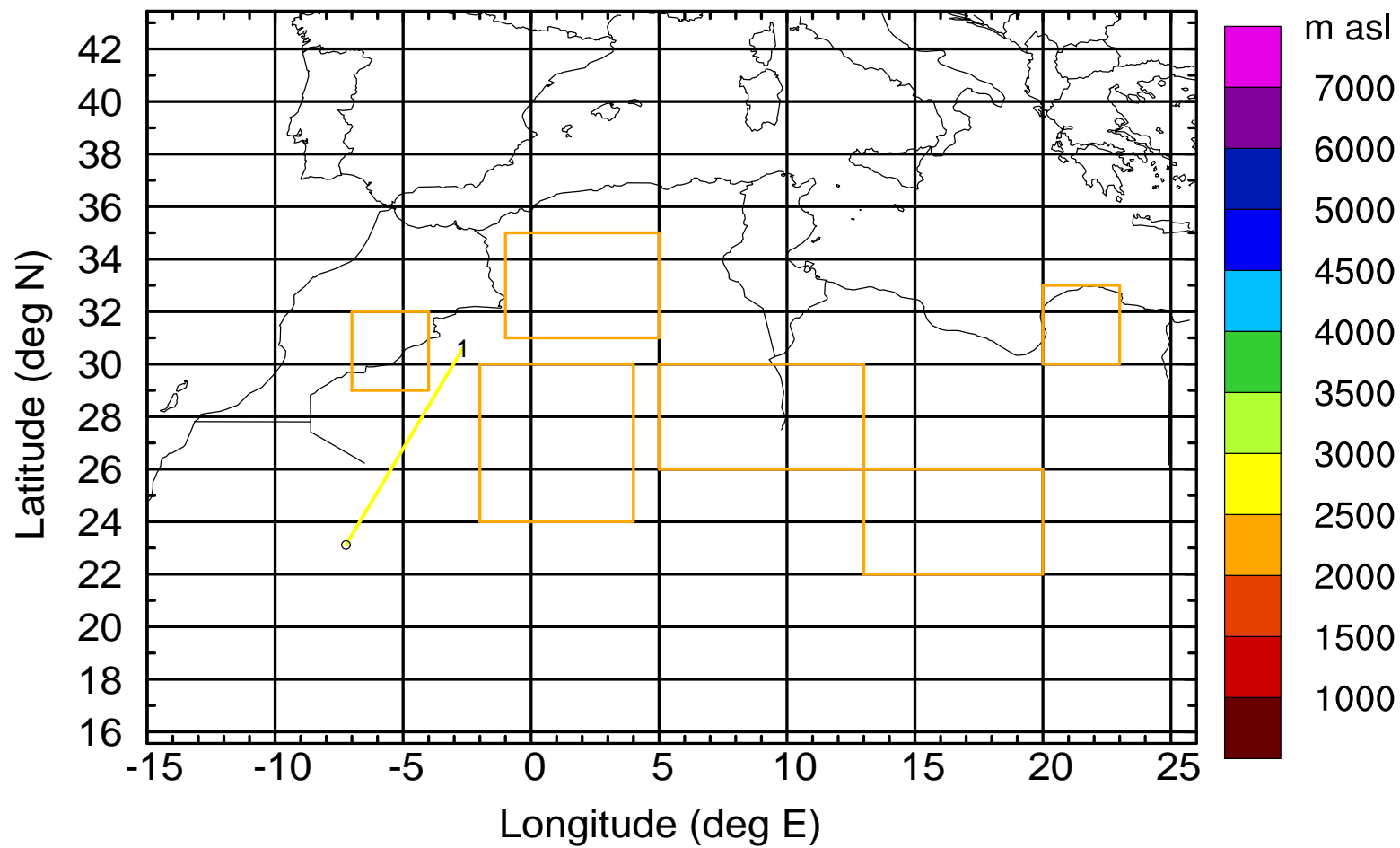
Level #8 of flight 170429a

BWD 20170429/08 -82H = 25/22 UTC



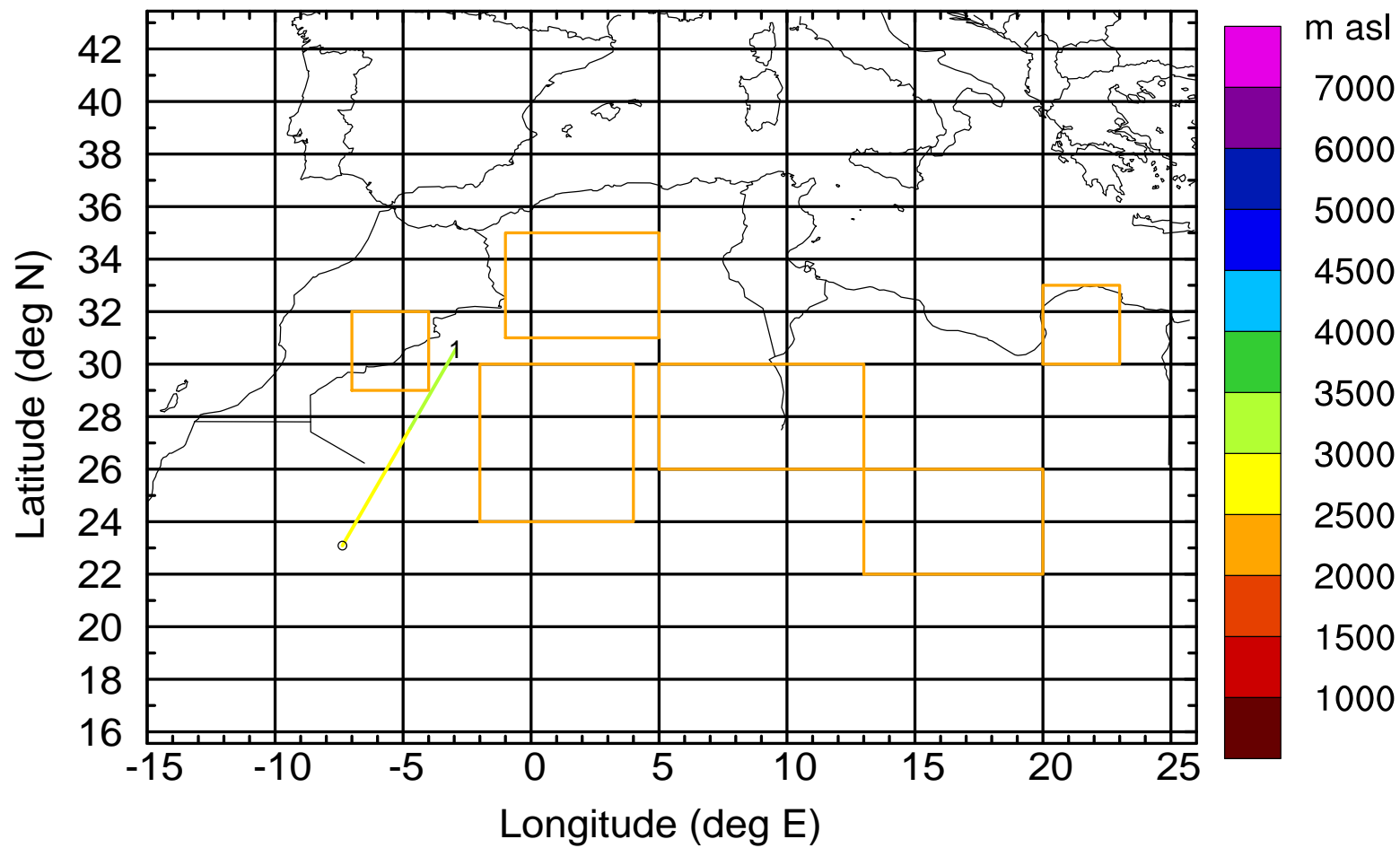
Level #8 of flight 170429a

BWD 20170429/08 -83H = 25/21 UTC



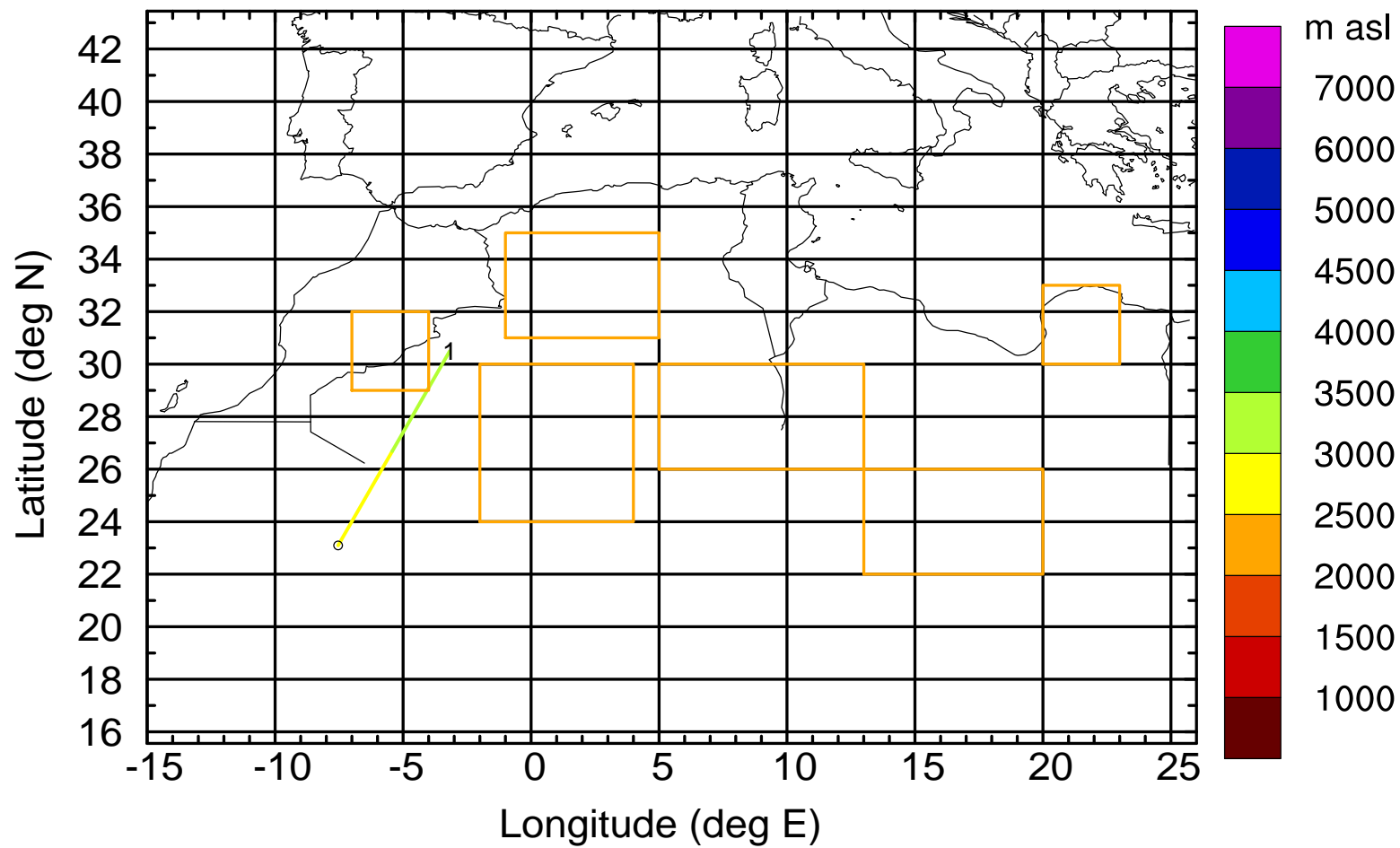
Level #8 of flight 170429a

BWD 20170429/08 -84H = 25/20 UTC



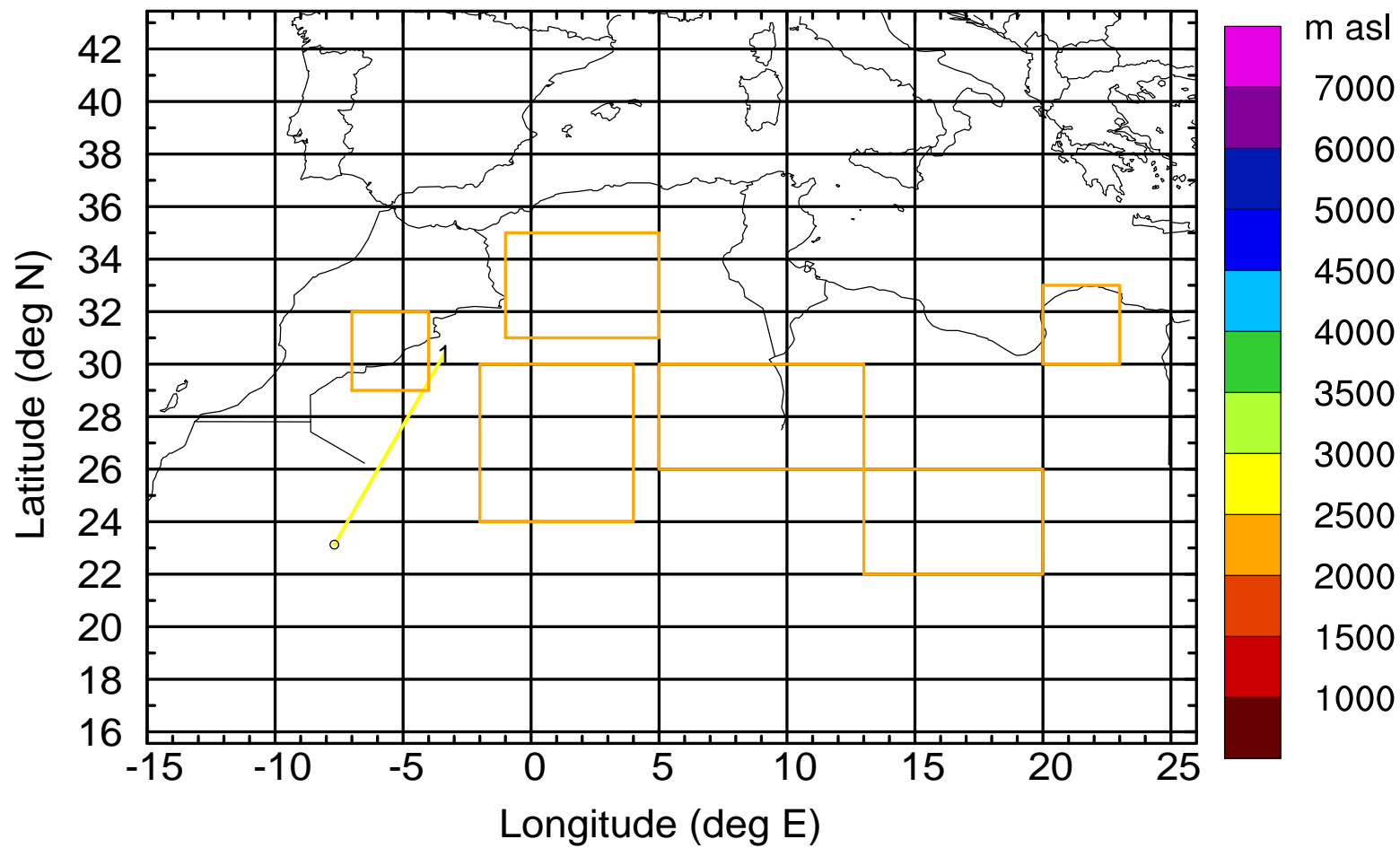
Level #8 of flight 170429a

BWD 20170429/08 -85H = 25/19 UTC



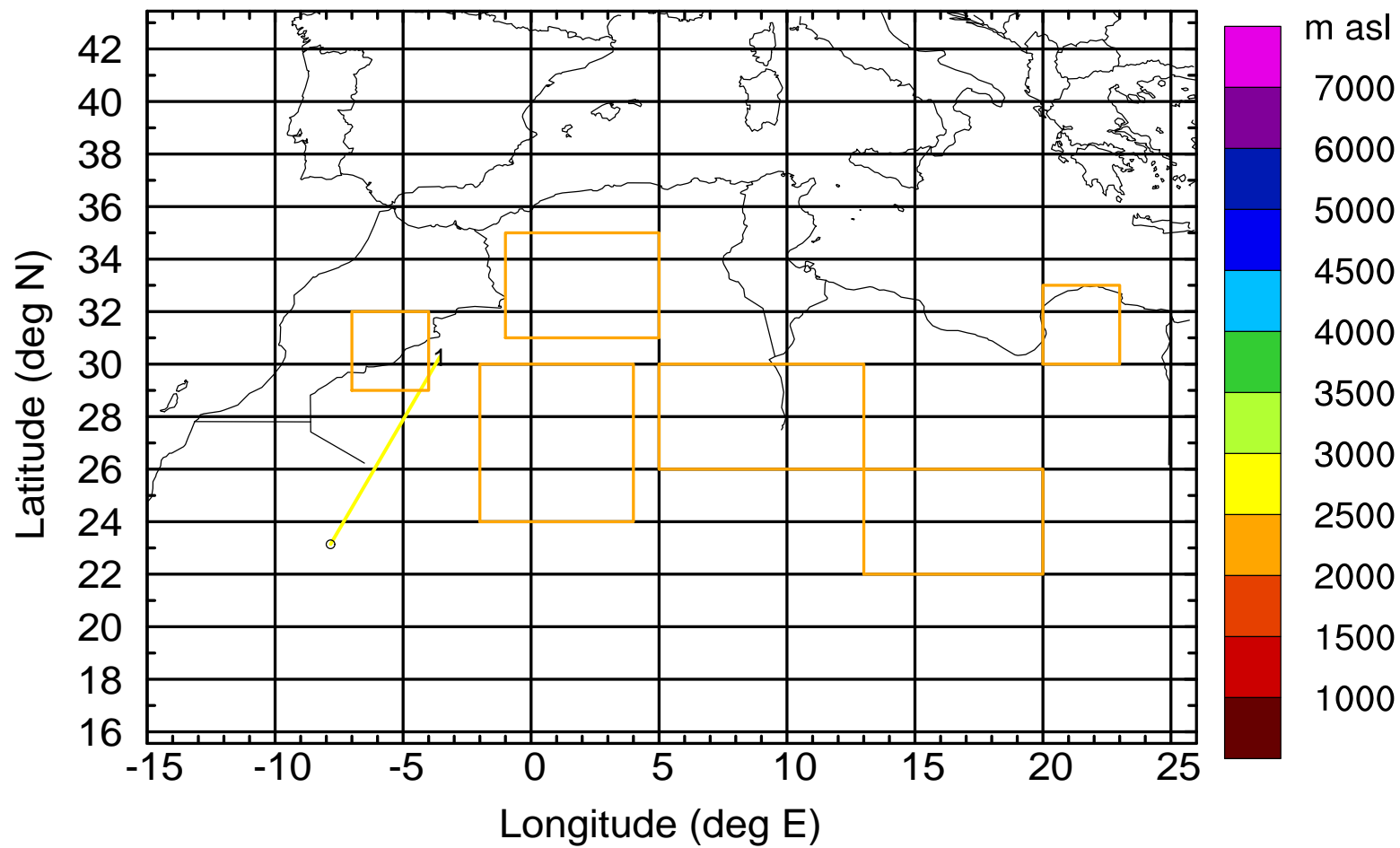
Level #8 of flight 170429a

BWD 20170429/08 -86H = 25/18 UTC



Level #8 of flight 170429a

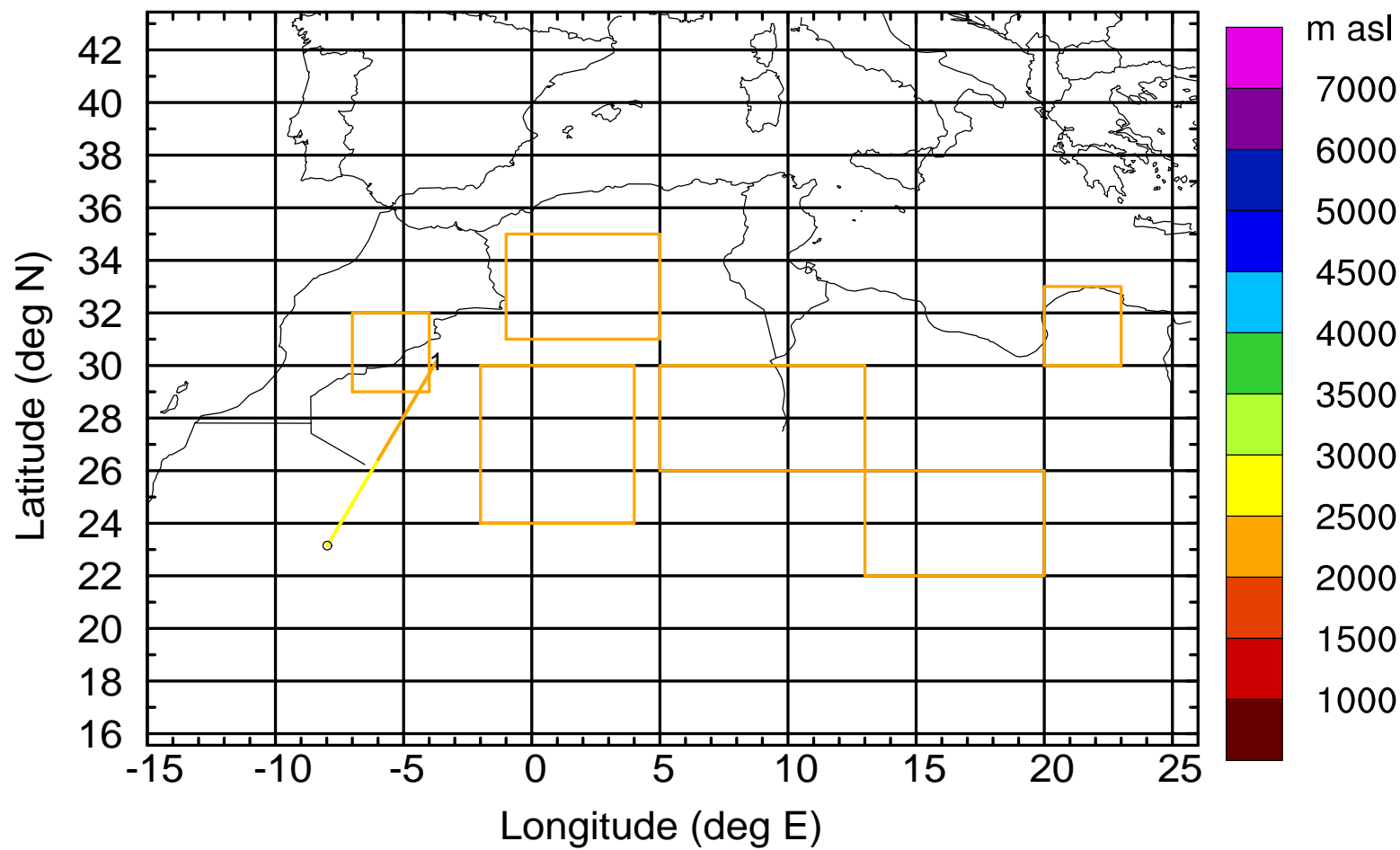
BWD 20170429/08 -87H = 25/17 UTC





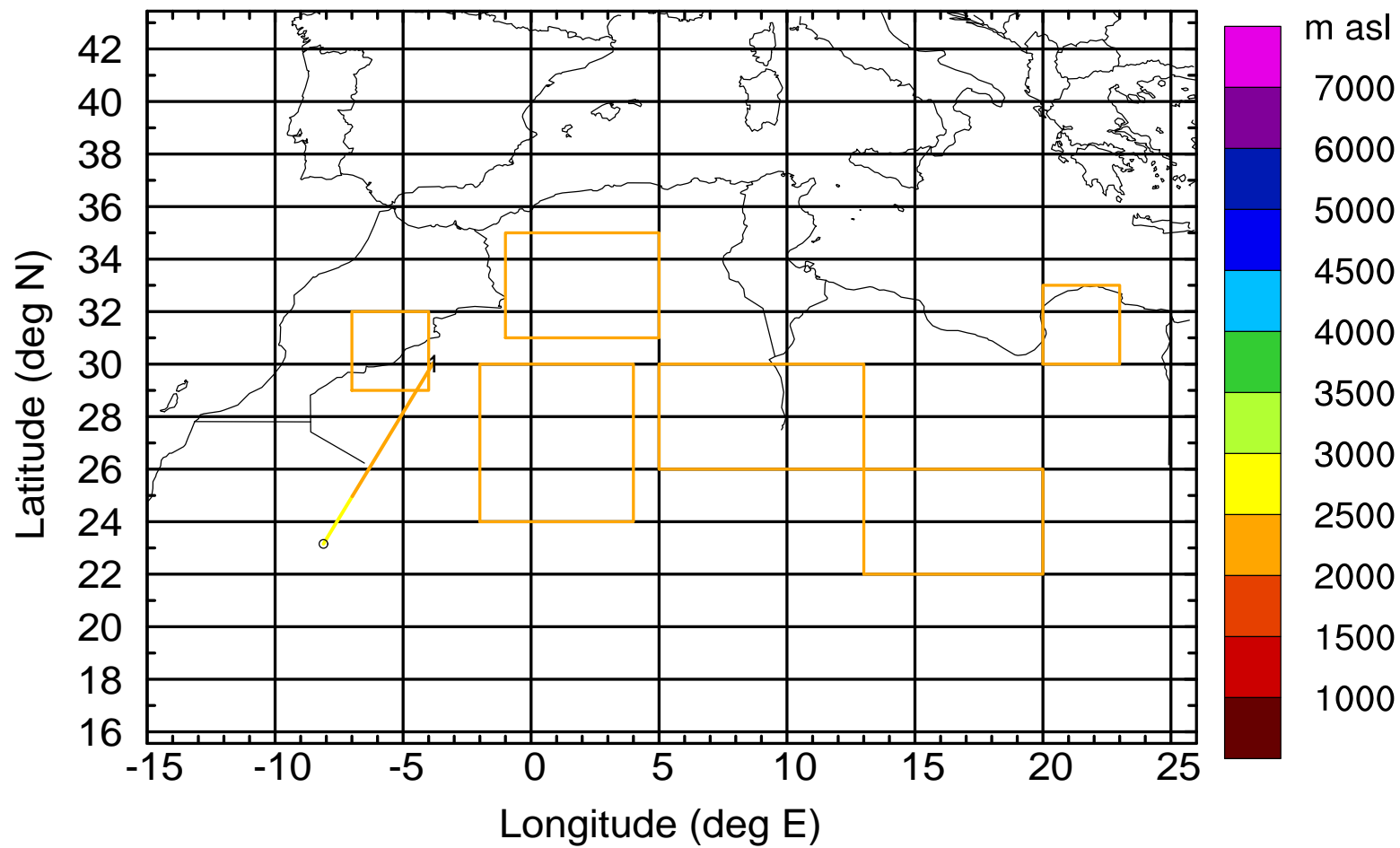
Level #8 of flight 170429a

BWD 20170429/08 -88H = 25/16 UTC



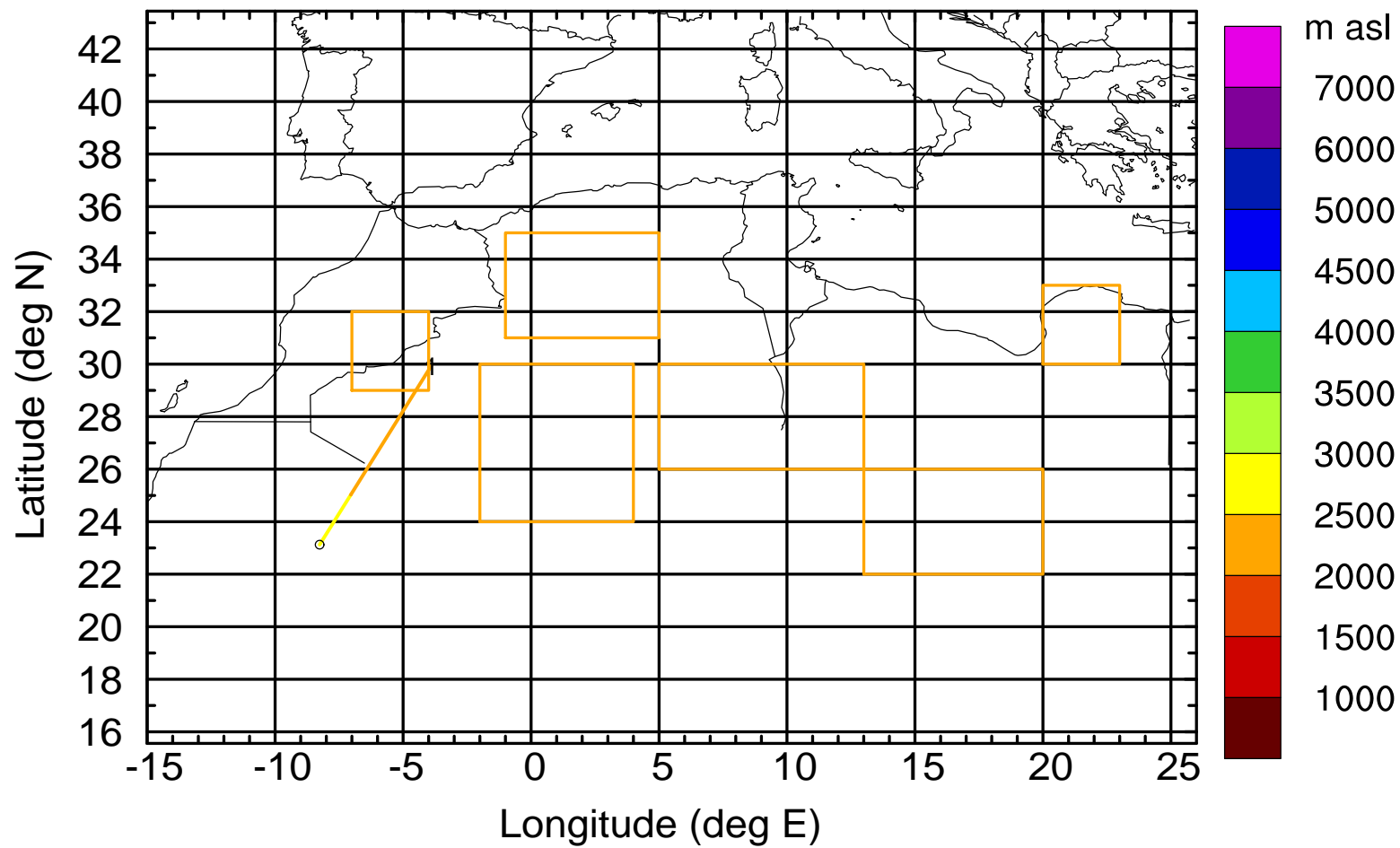
Level #8 of flight 170429a

BWD 20170429/08 -89H = 25/15 UTC



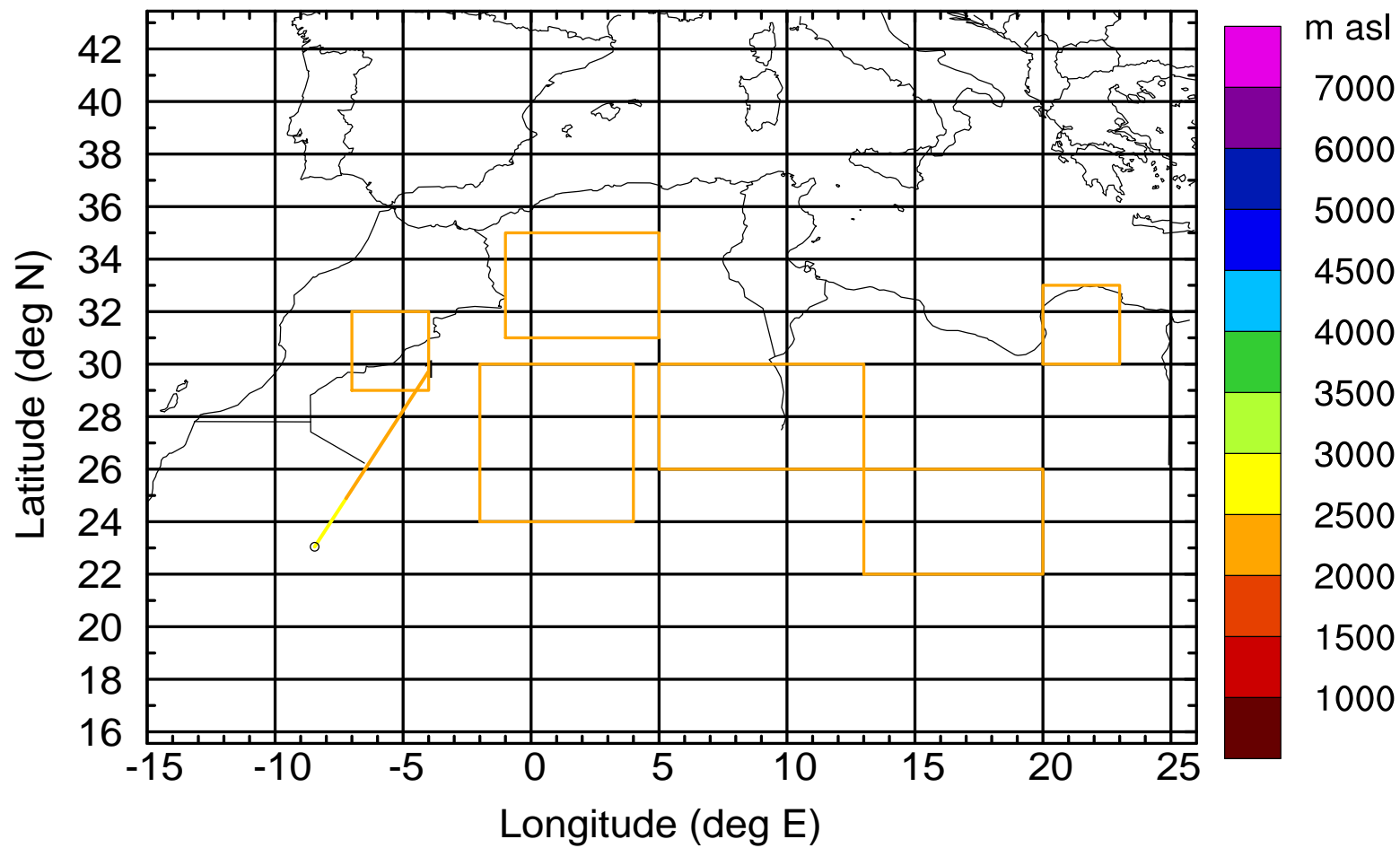
Level #8 of flight 170429a

BWD 20170429/08 -90H = 25/14 UTC



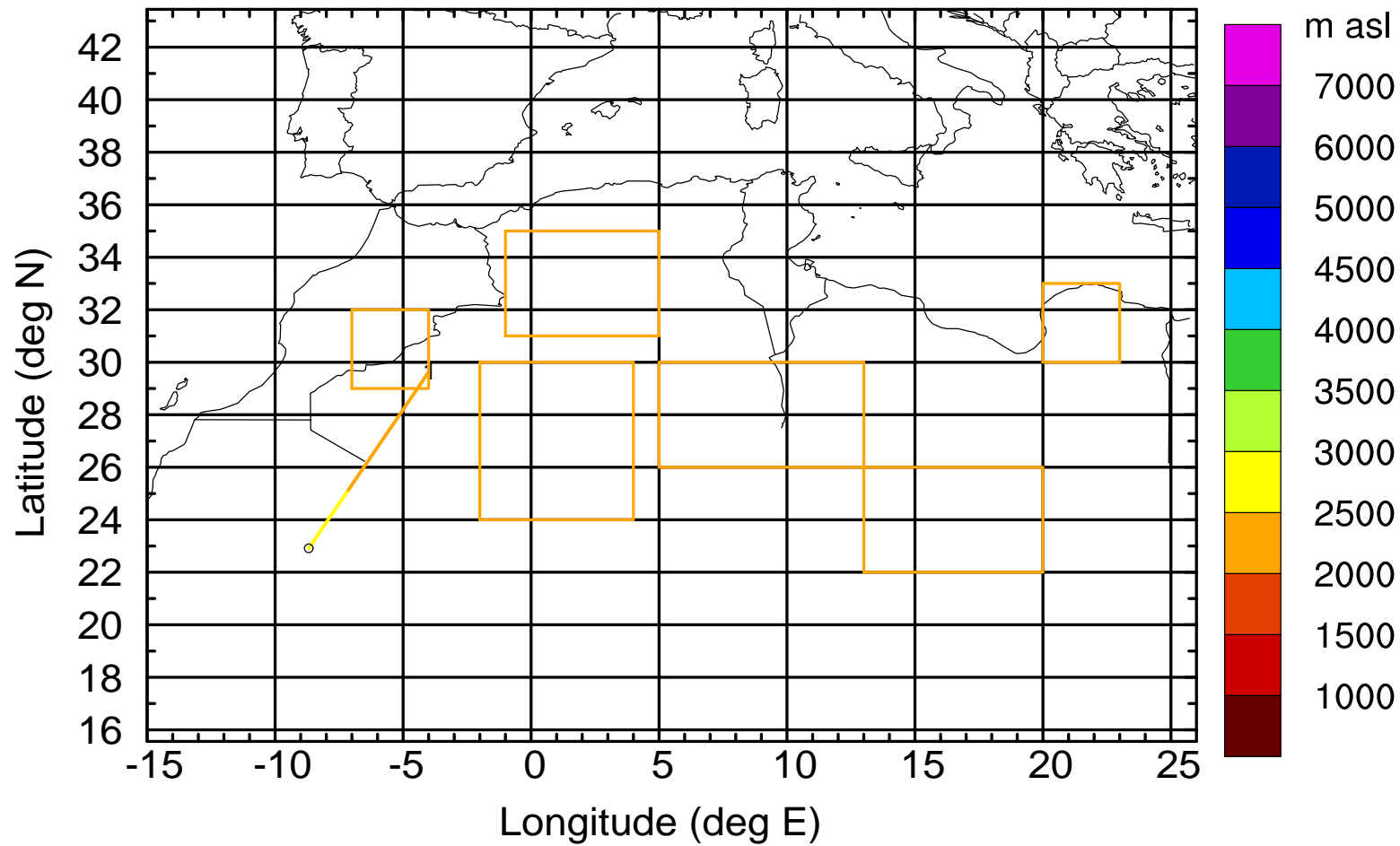
Level #8 of flight 170429a

BWD 20170429/08 -91H = 25/13 UTC



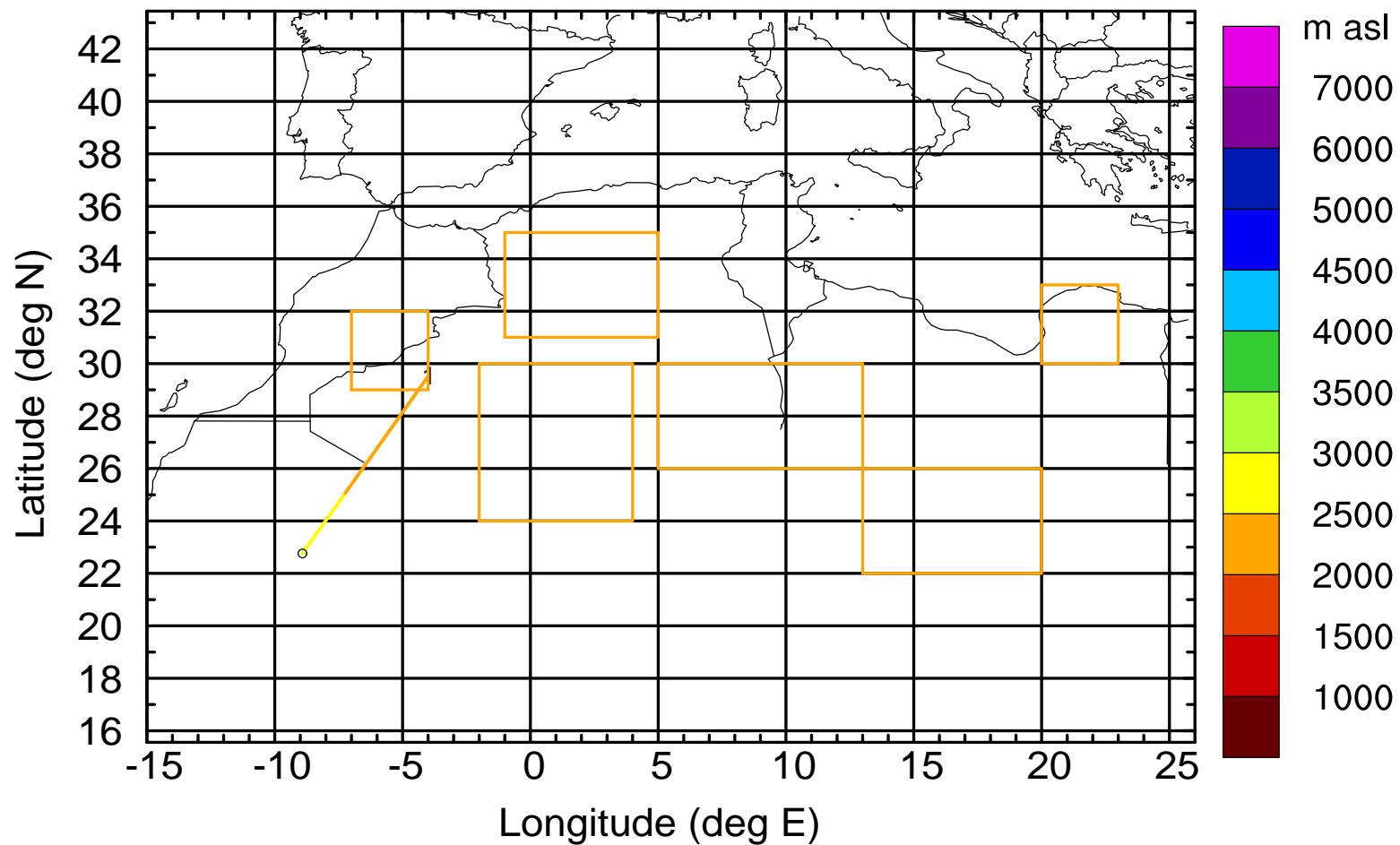
Level #8 of flight 170429a

BWD 20170429/08 -92H = 25/12 UTC



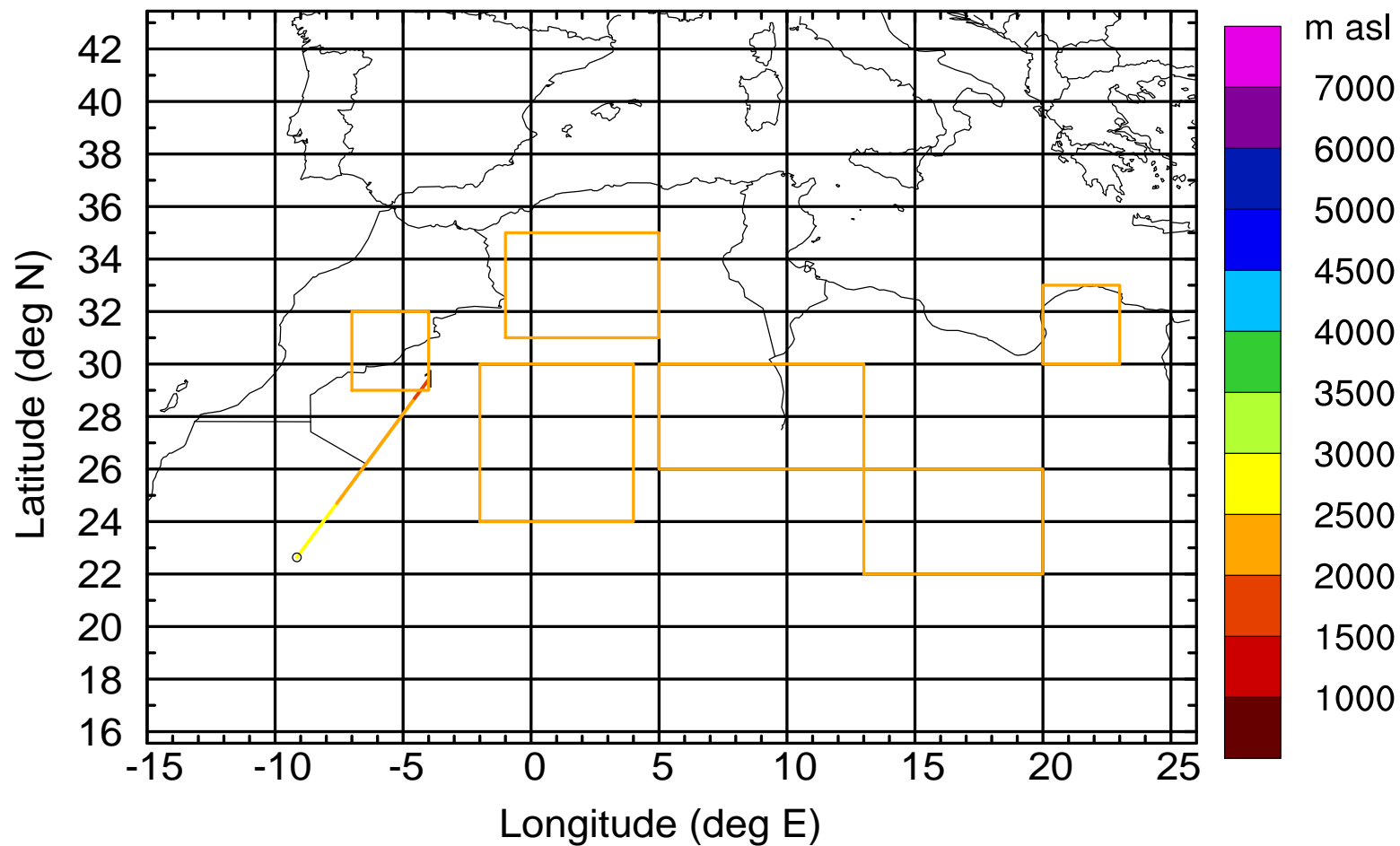
Level #8 of flight 170429a

BWD 20170429/08 -93H = 25/11 UTC



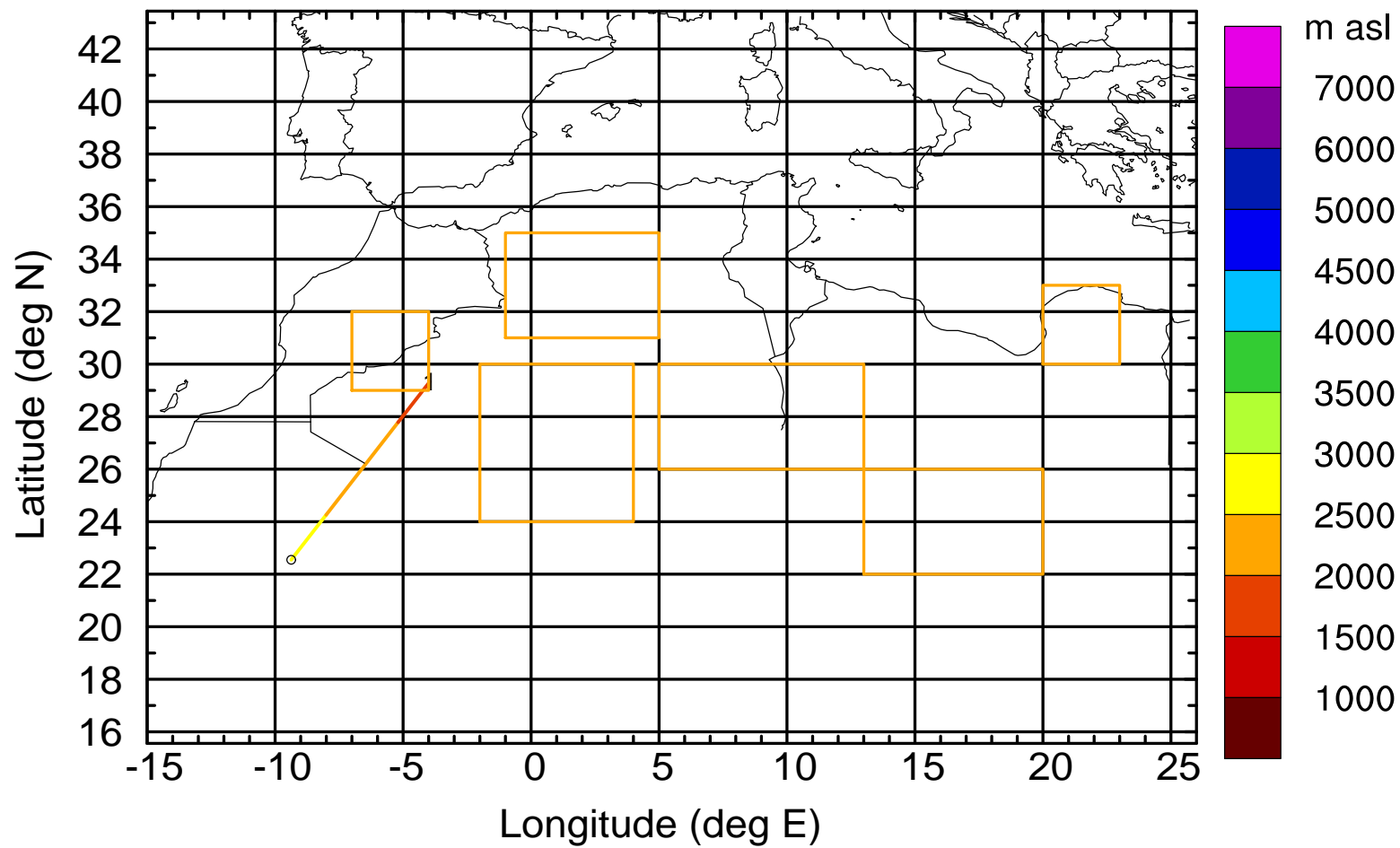
Level #8 of flight 170429a

BWD 20170429/08 -94H = 25/10 UTC



Level #8 of flight 170429a

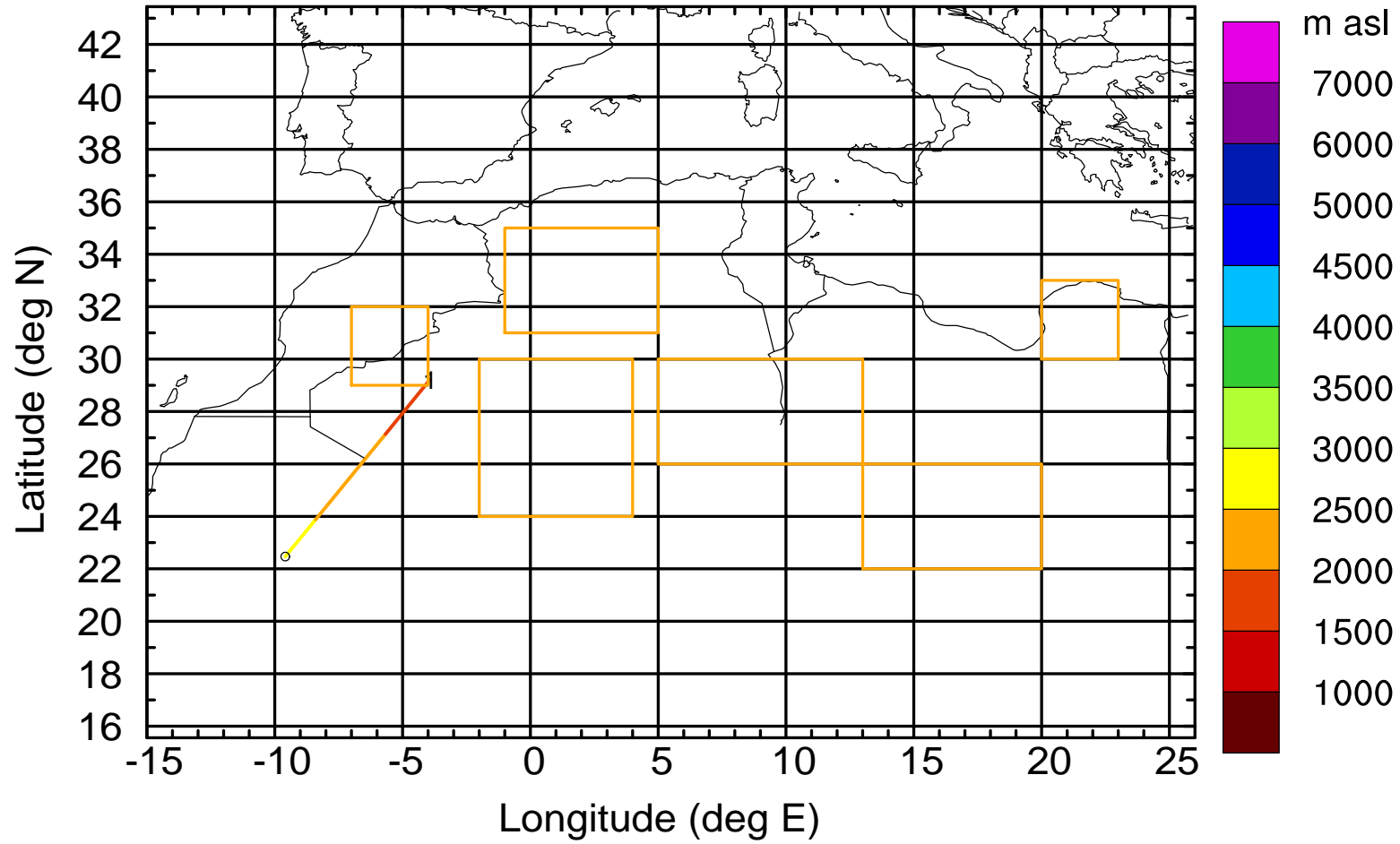
BWD 20170429/08 -95H = 25/09 UTC





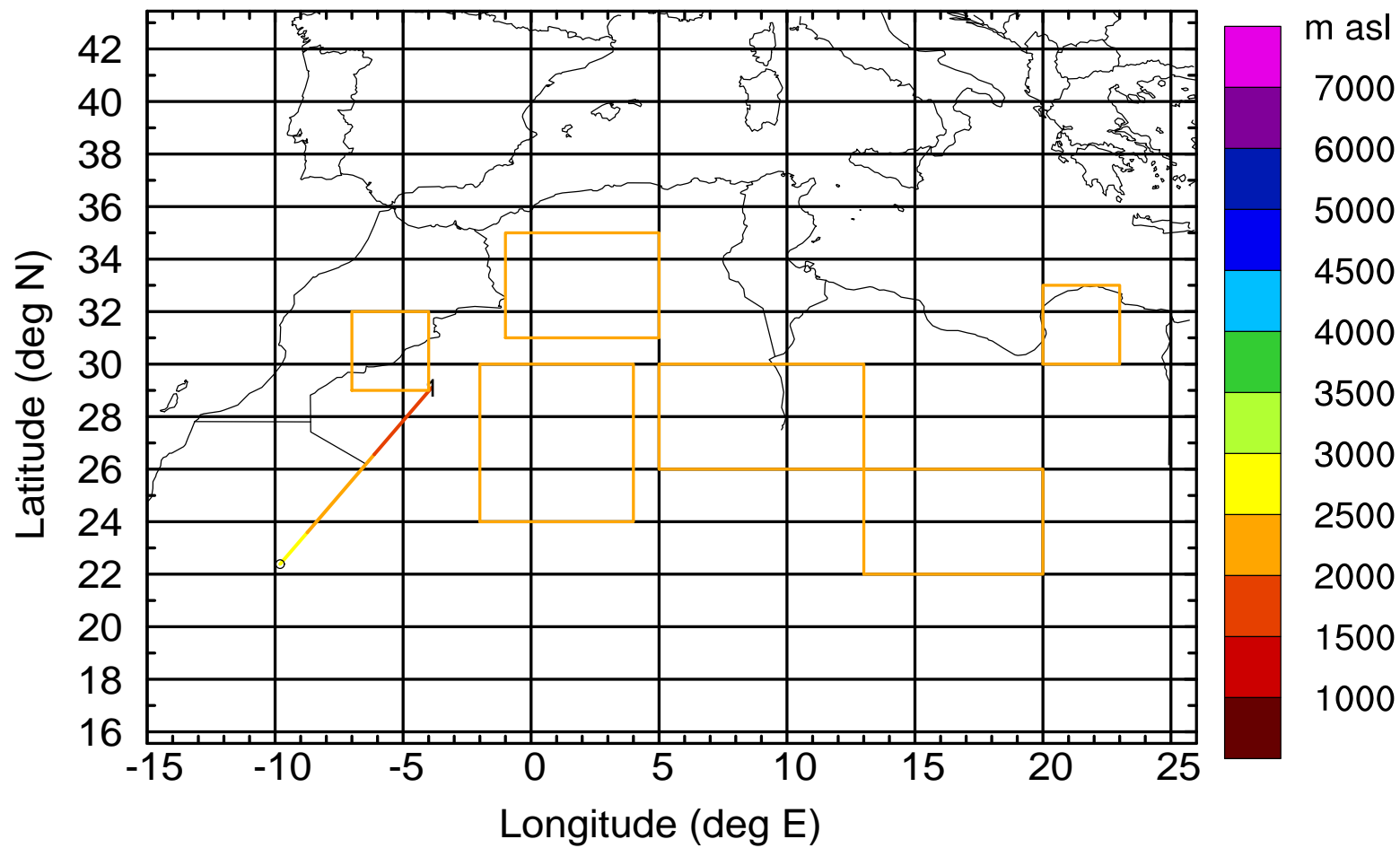
Level #8 of flight 170429a

BWD 20170429/08 -96H = 25/08 UTC



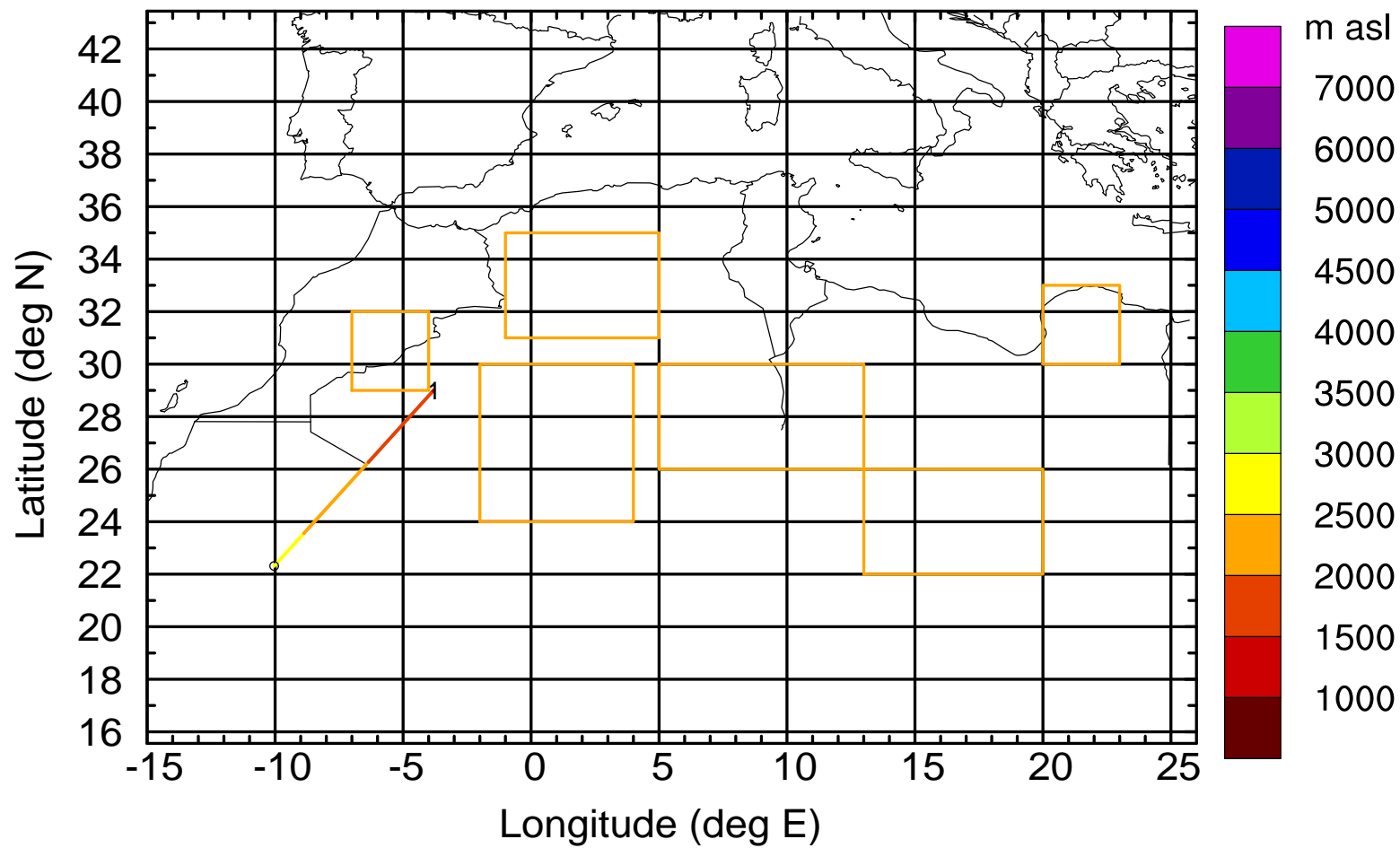
Level #8 of flight 170429a

BWD 20170429/08 -97H = 25/07 UTC



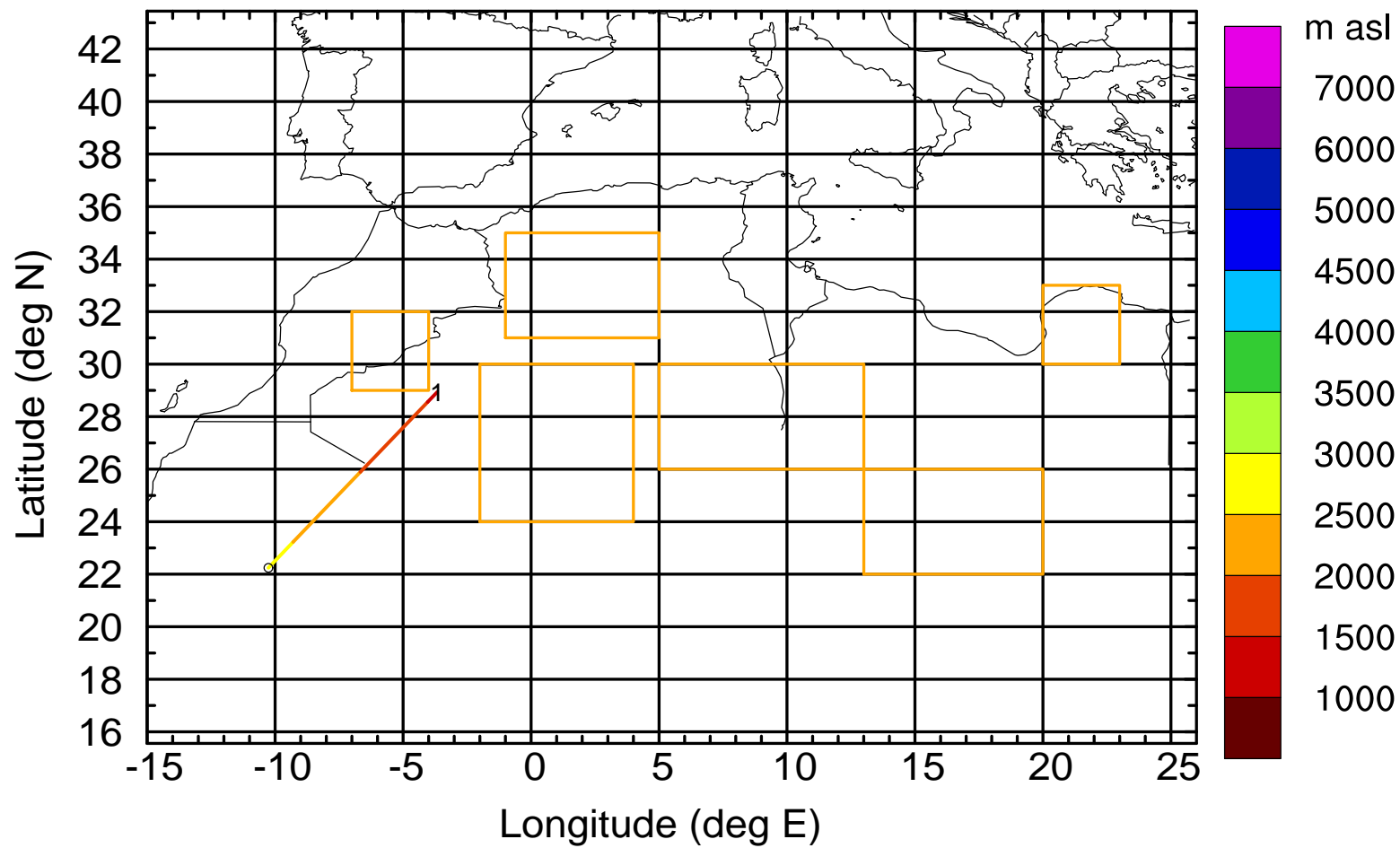
Level #8 of flight 170429a

BWD 20170429/08 -98H = 25/06 UTC



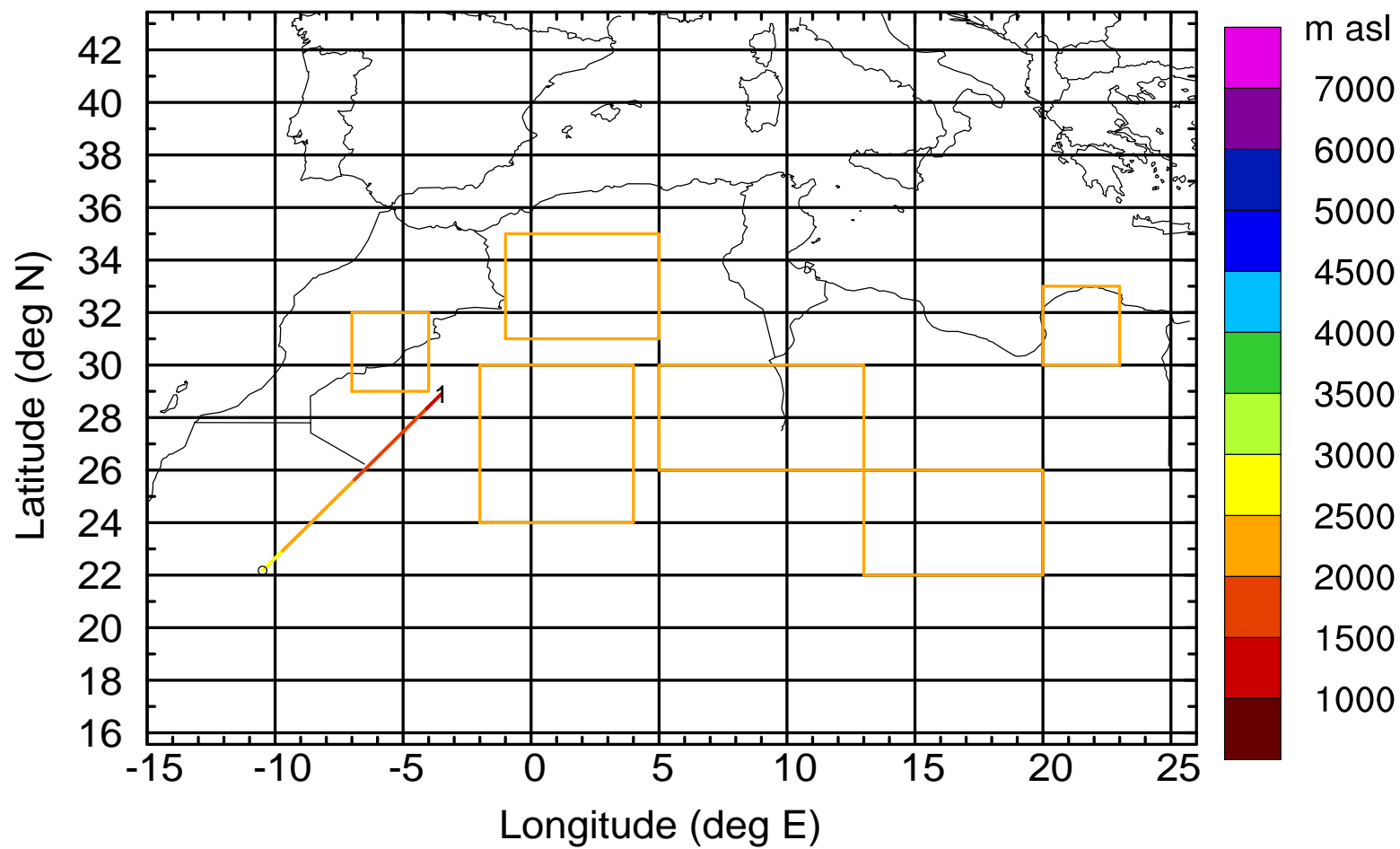
Level #8 of flight 170429a

BWD 20170429/08 -99H = 25/05 UTC



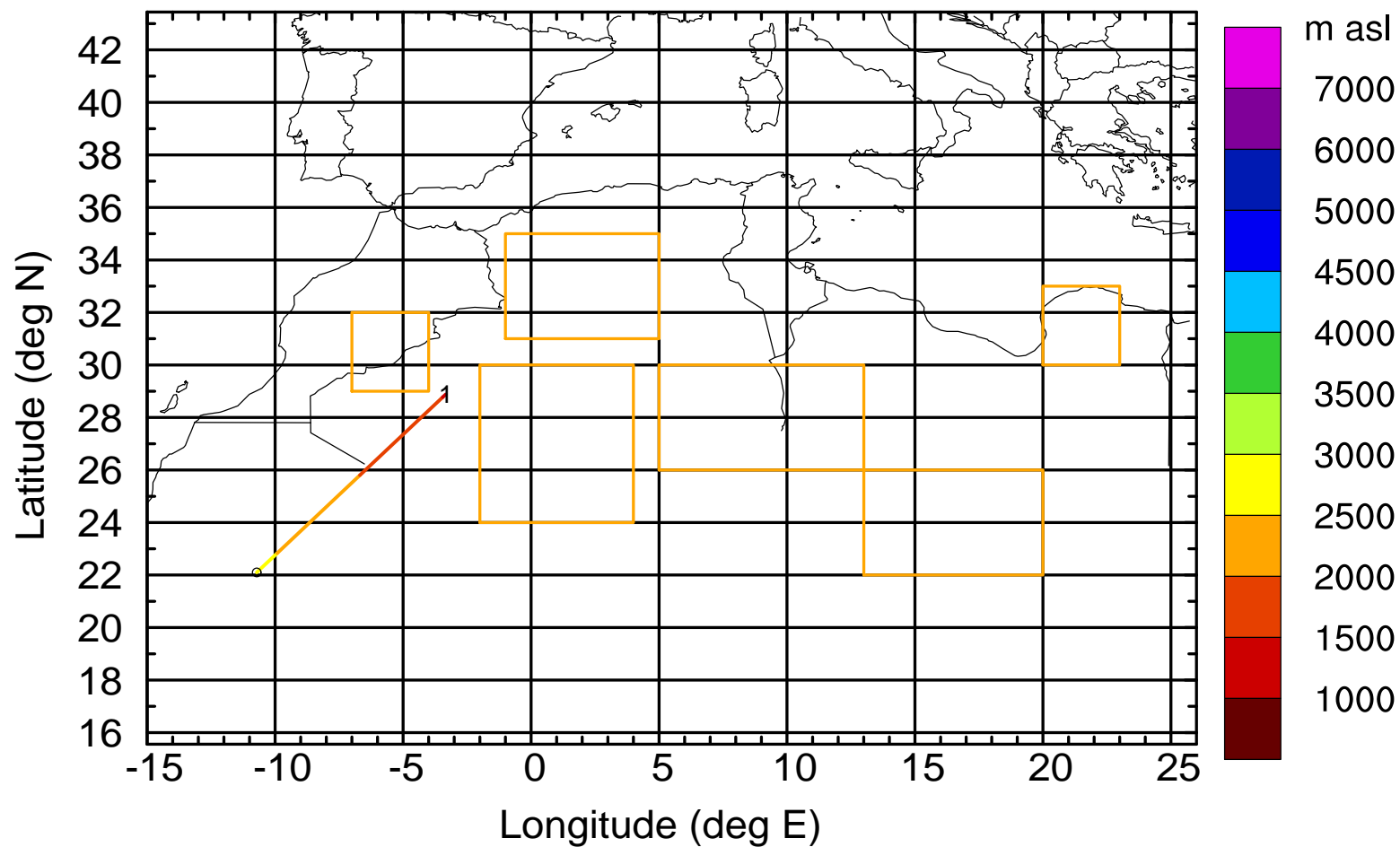
Level #8 of flight 170429a

BWD 20170429/08-100H = 25/04 UTC



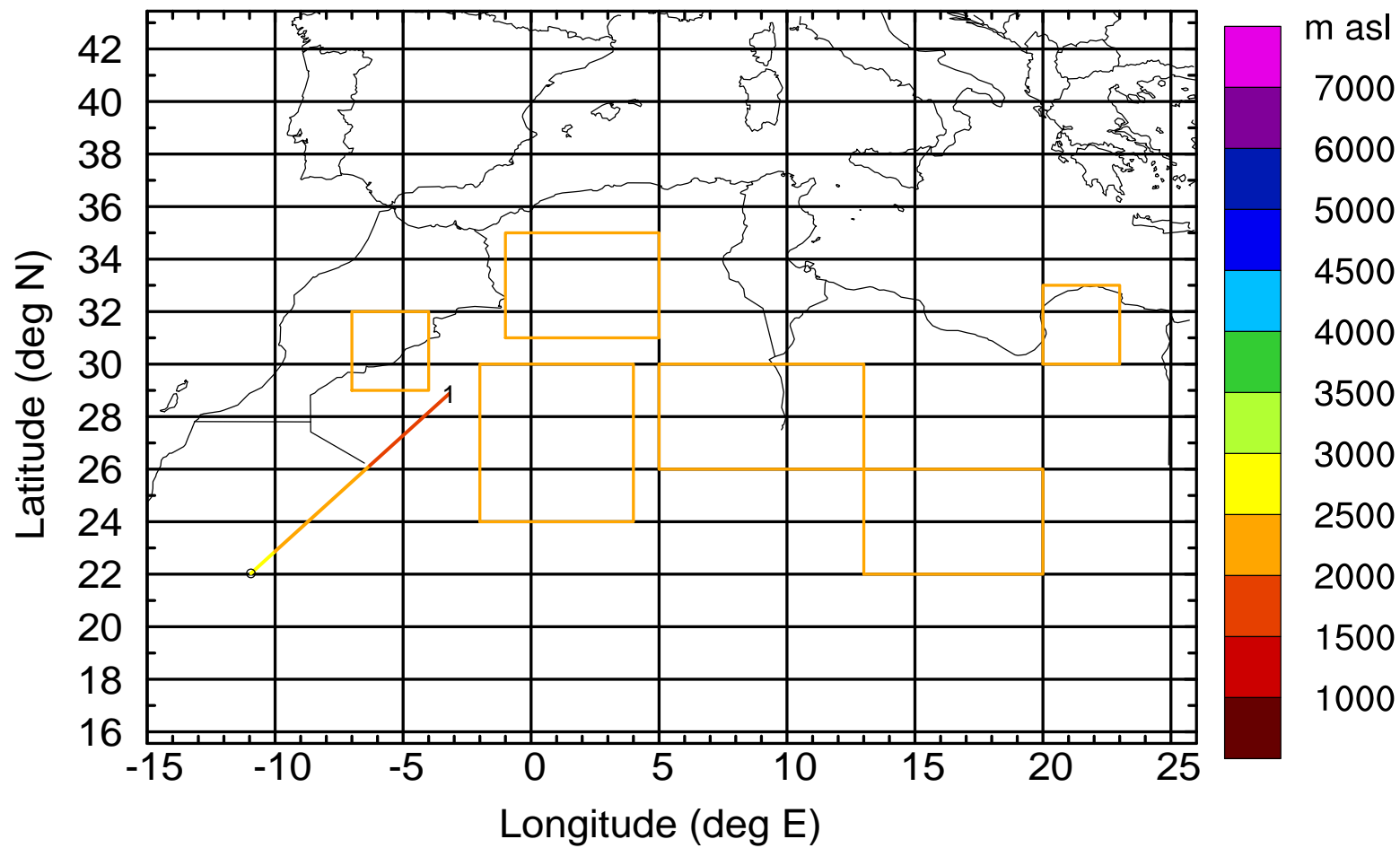
Level #8 of flight 170429a

BWD 20170429/08-101H = 25/03 UTC



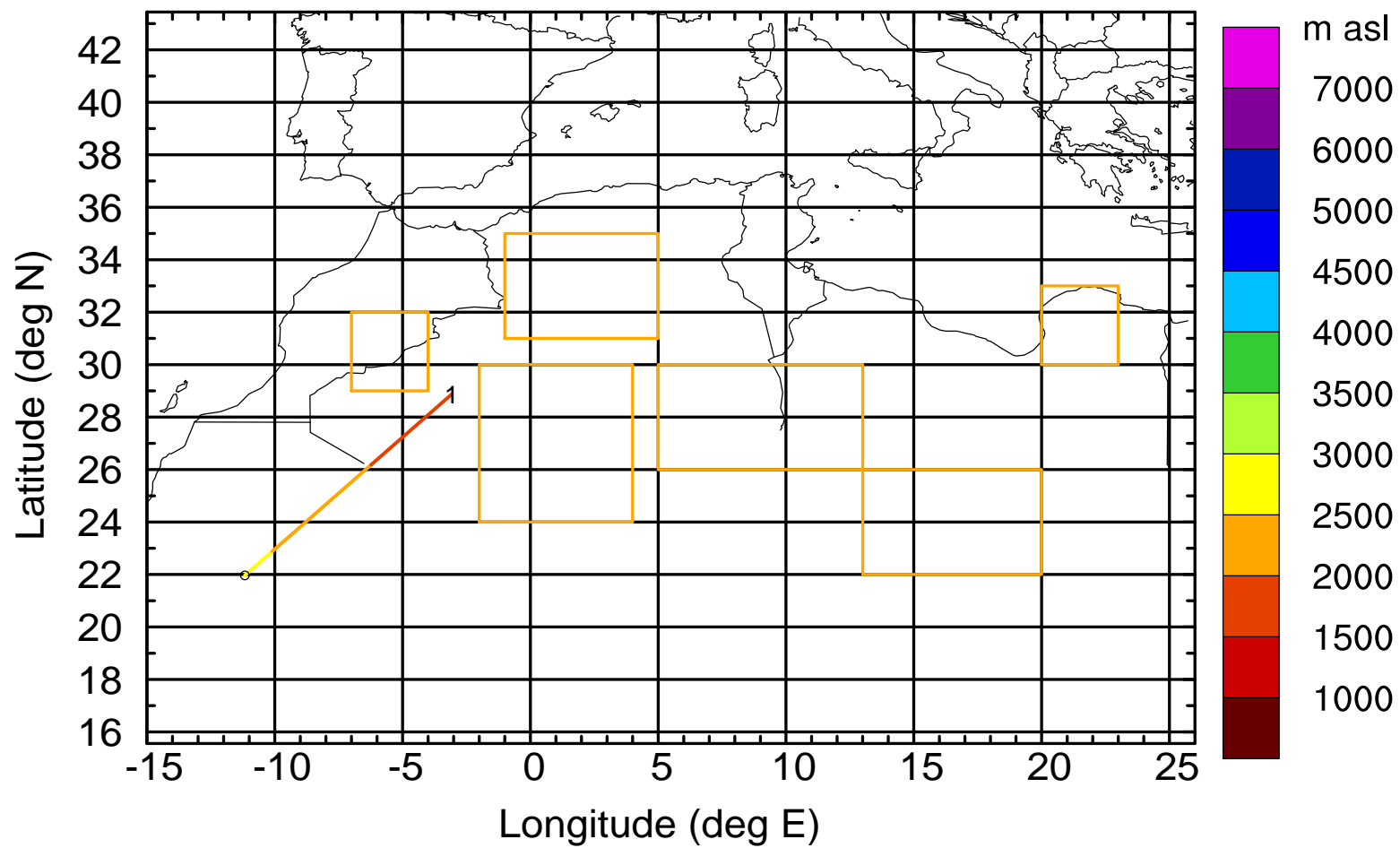
Level #8 of flight 170429a

BWD 20170429/08-102H = 25/02 UTC



Level #8 of flight 170429a

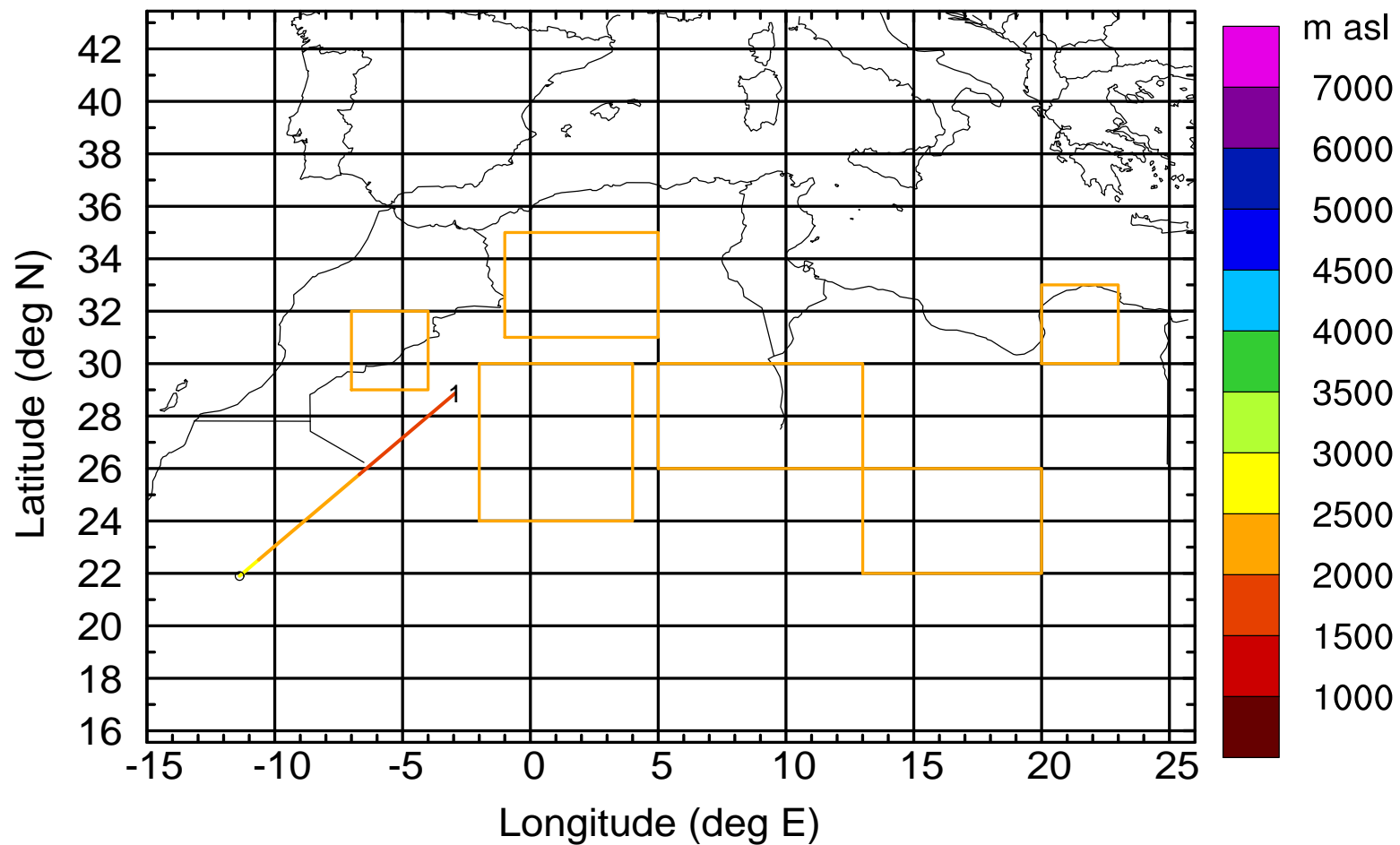
BWD 20170429/08-103H = 25/01 UTC





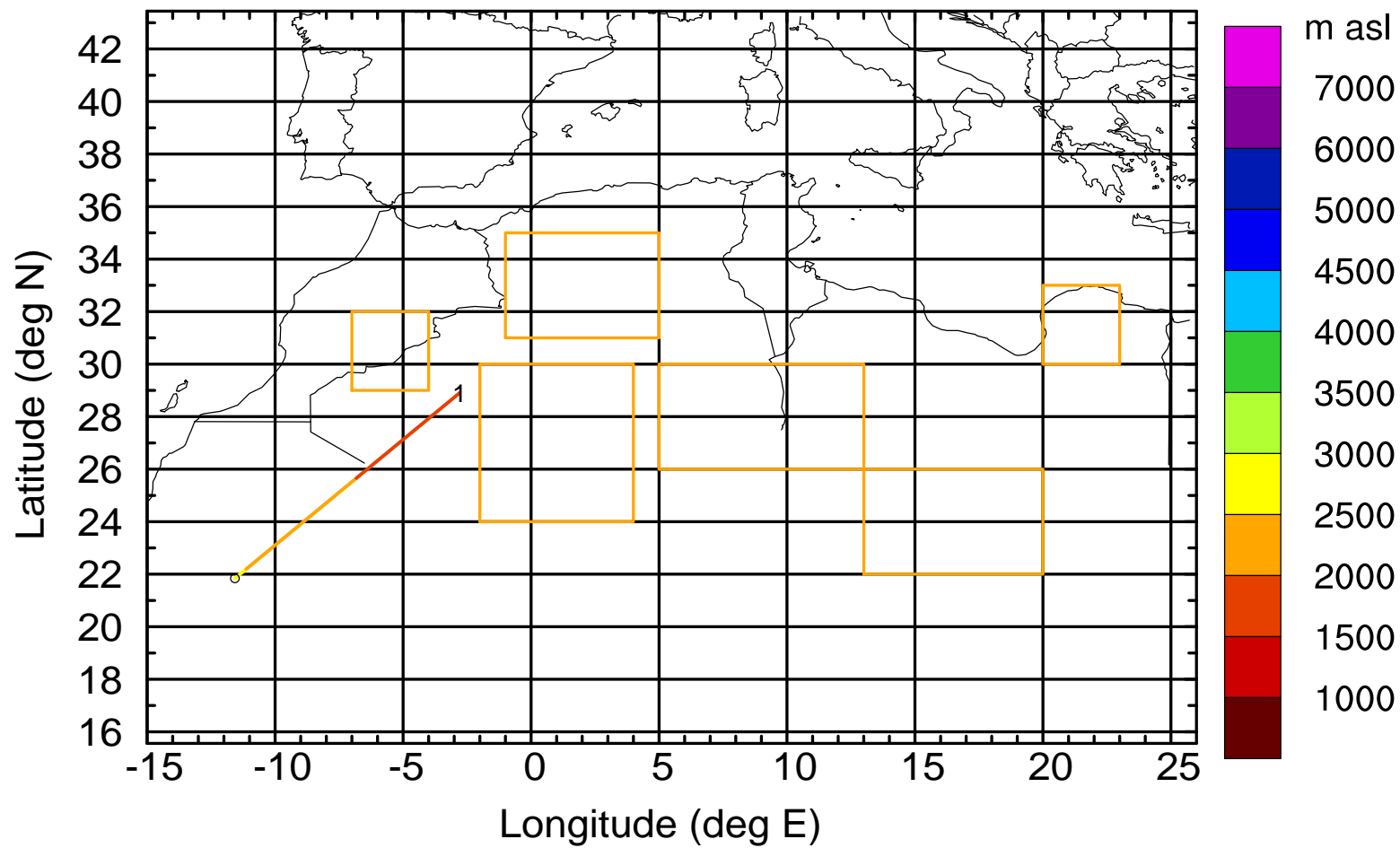
Level #8 of flight 170429a

BWD 20170429/08-104H = 25/00 UTC



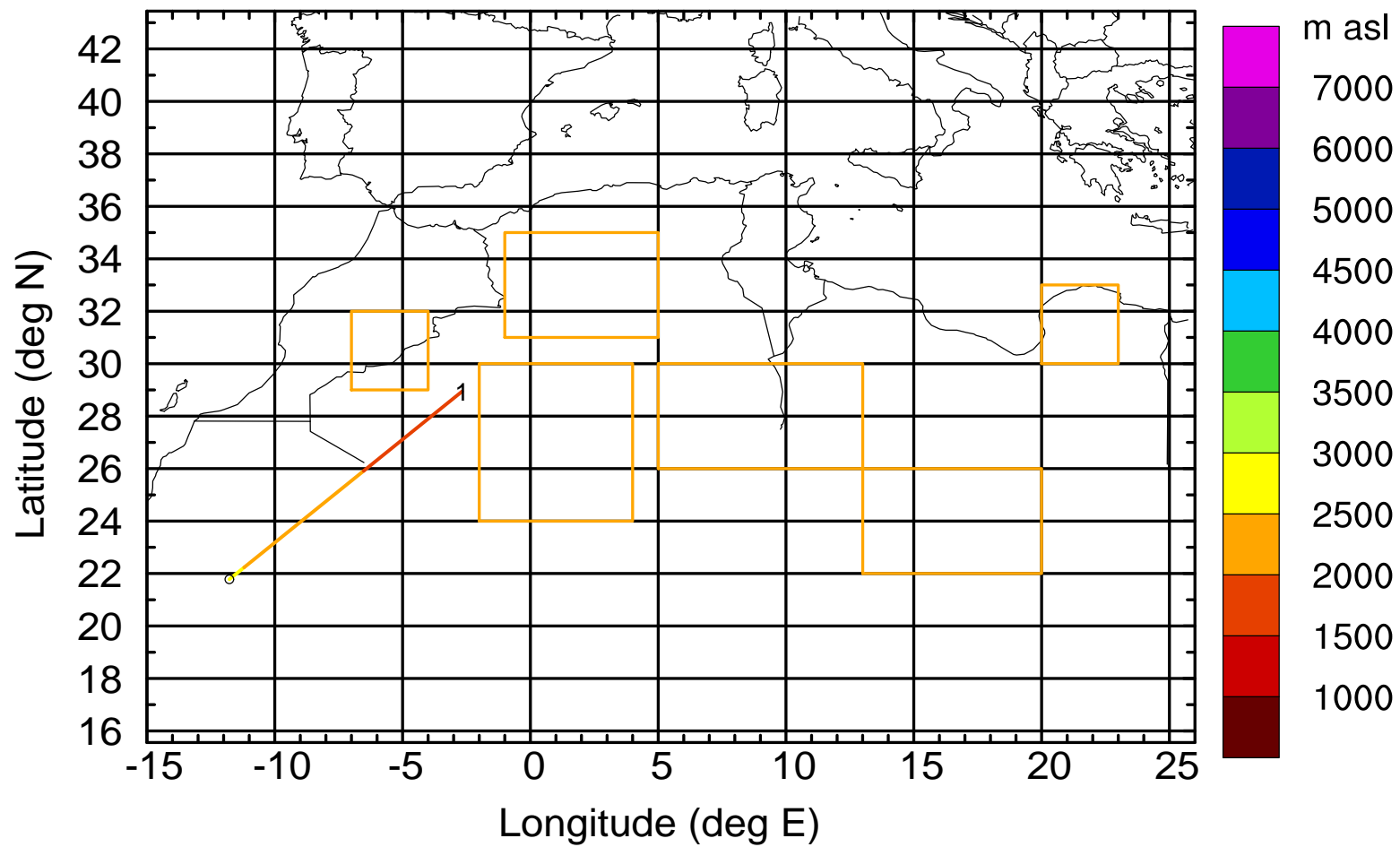
Level #8 of flight 170429a

BWD 20170429/08-105H = 24/23 UTC



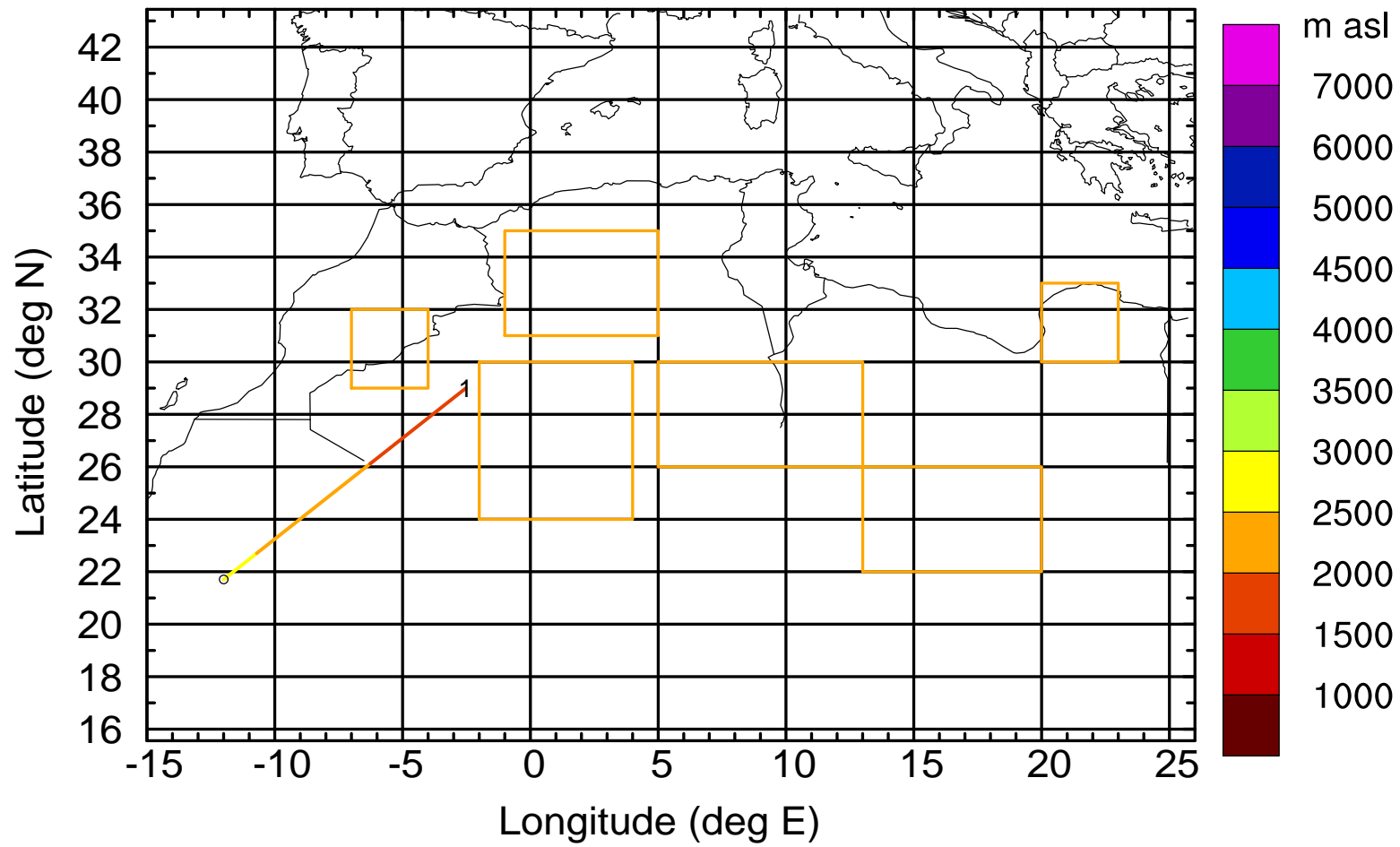
Level #8 of flight 170429a

BWD 20170429/08-106H = 24/22 UTC



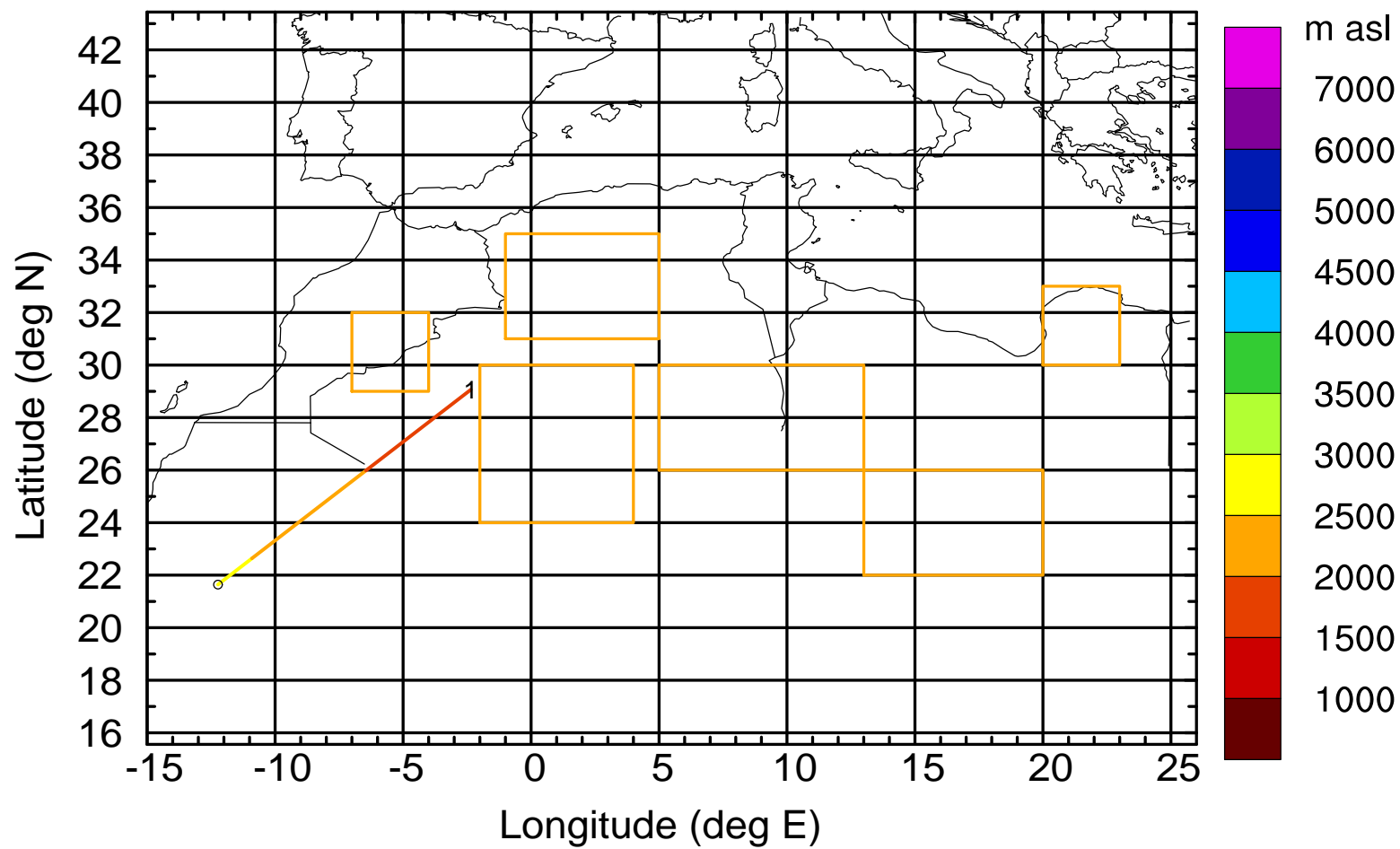
Level #8 of flight 170429a

BWD 20170429/08-107H = 24/21 UTC



Level #8 of flight 170429a

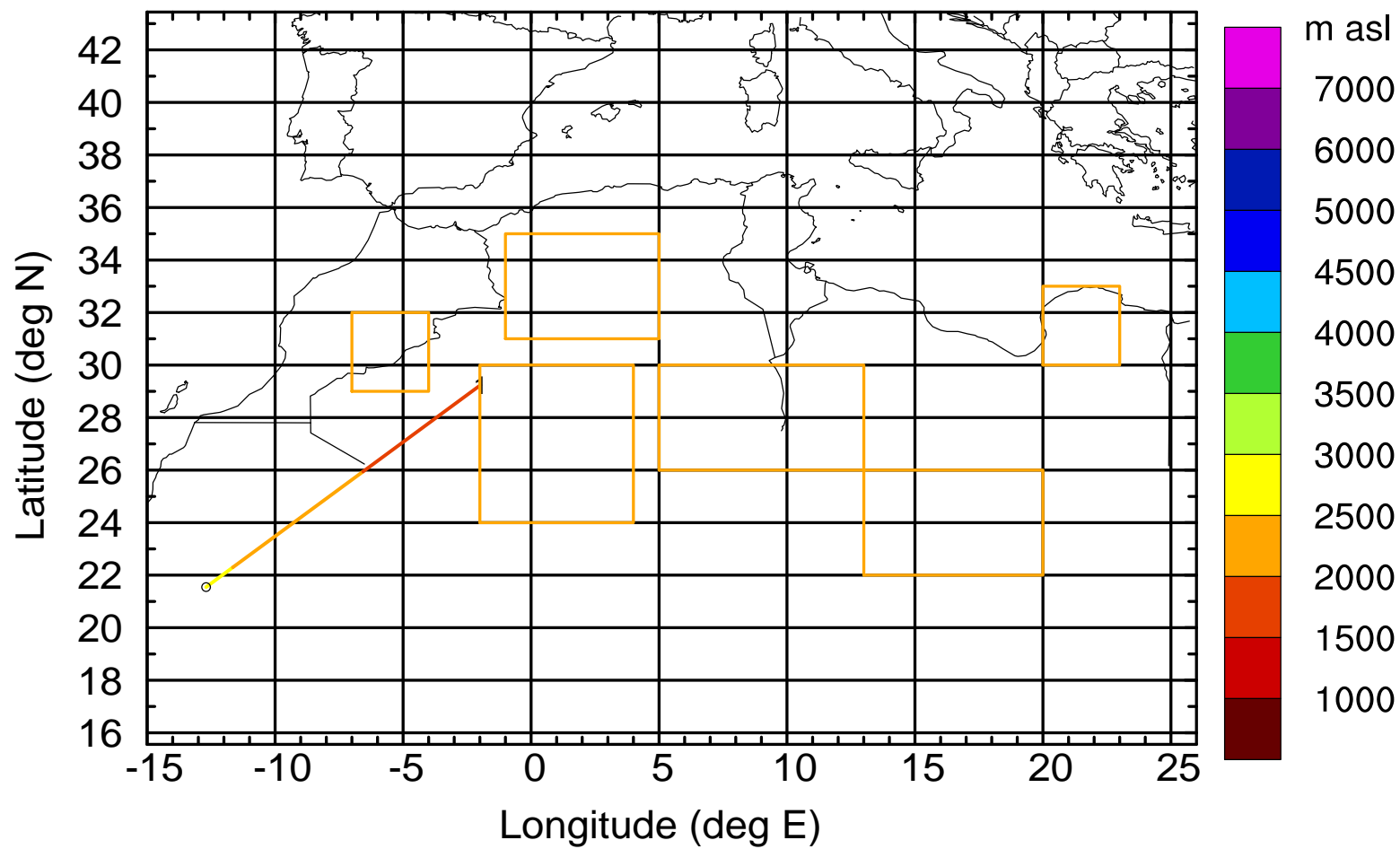
BWD 20170429/08-108H = 24/20 UTC





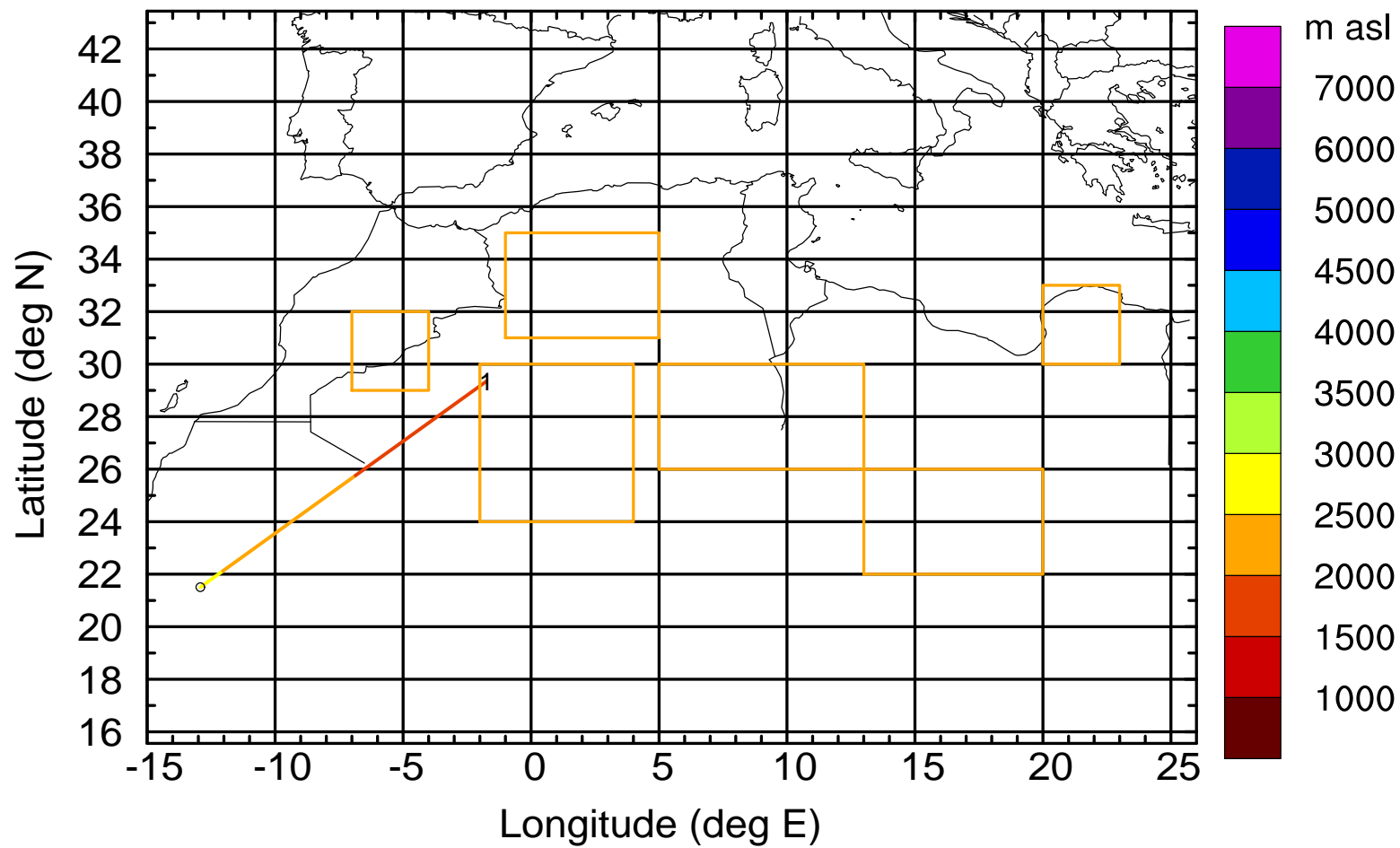
Level #8 of flight 170429a

BWD 20170429/08-110H = 24/18 UTC



Level #8 of flight 170429a

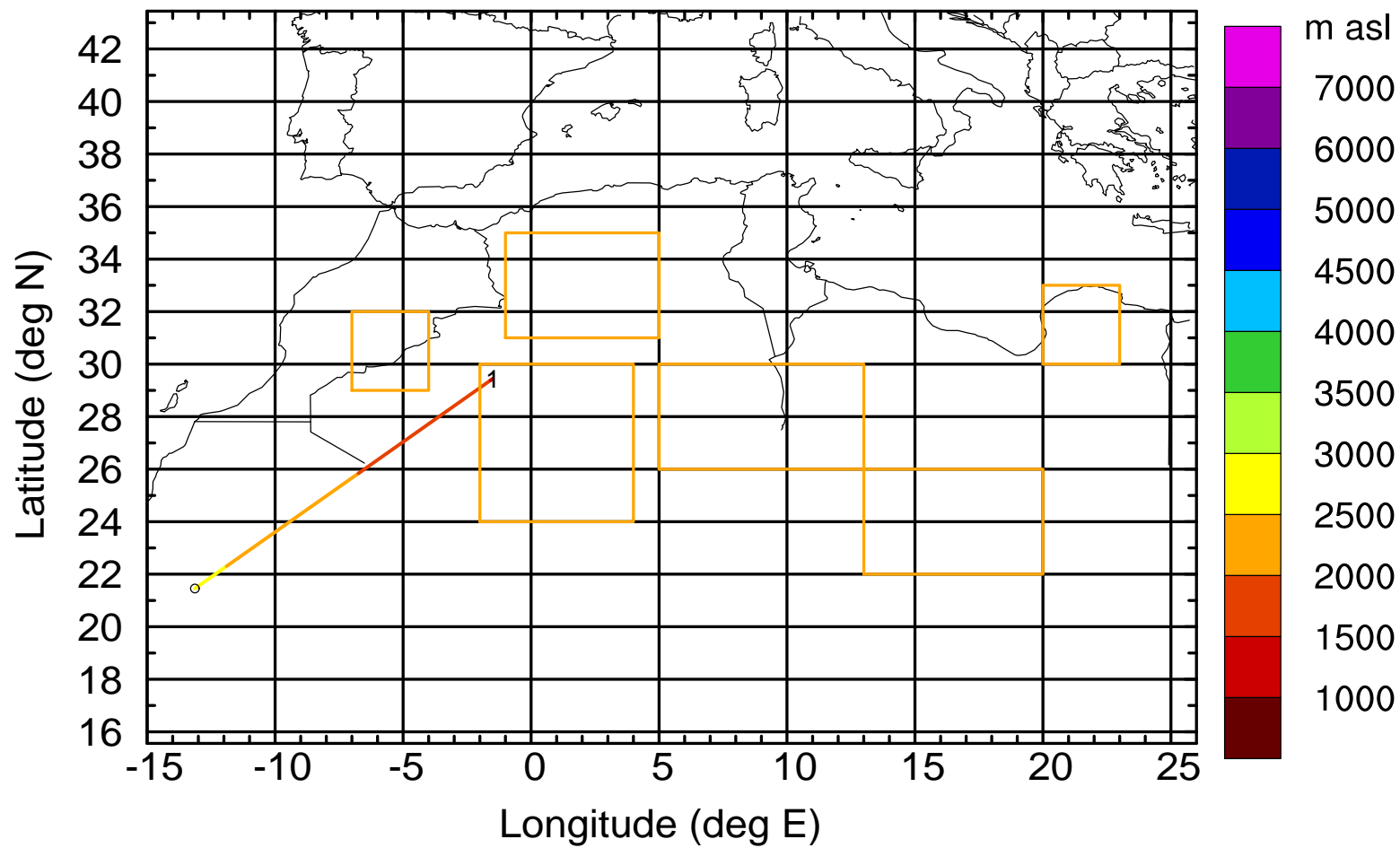
BWD 20170429/08-111H = 24/17 UTC





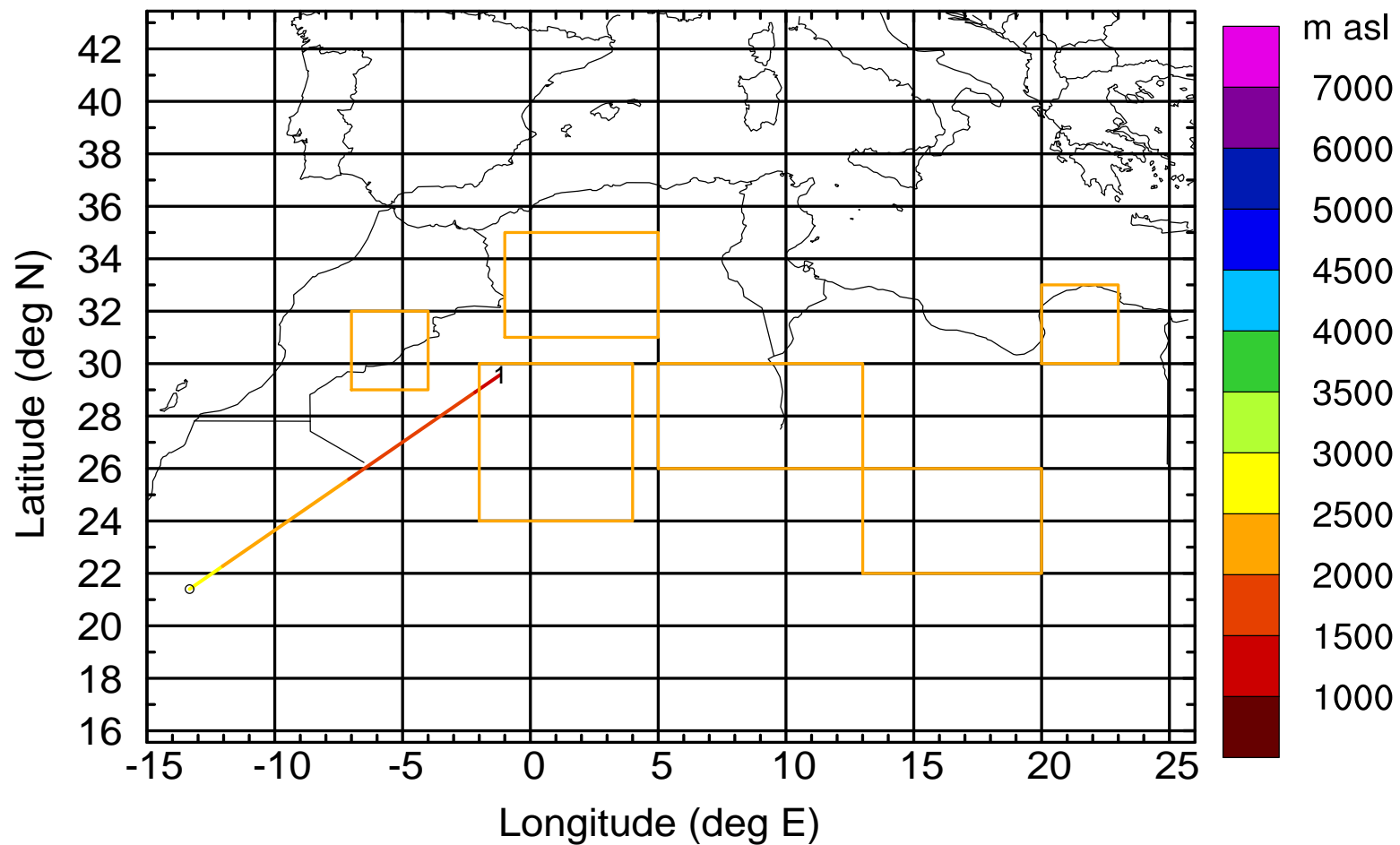
Level #8 of flight 170429a

BWD 20170429/08-112H = 24/16 UTC



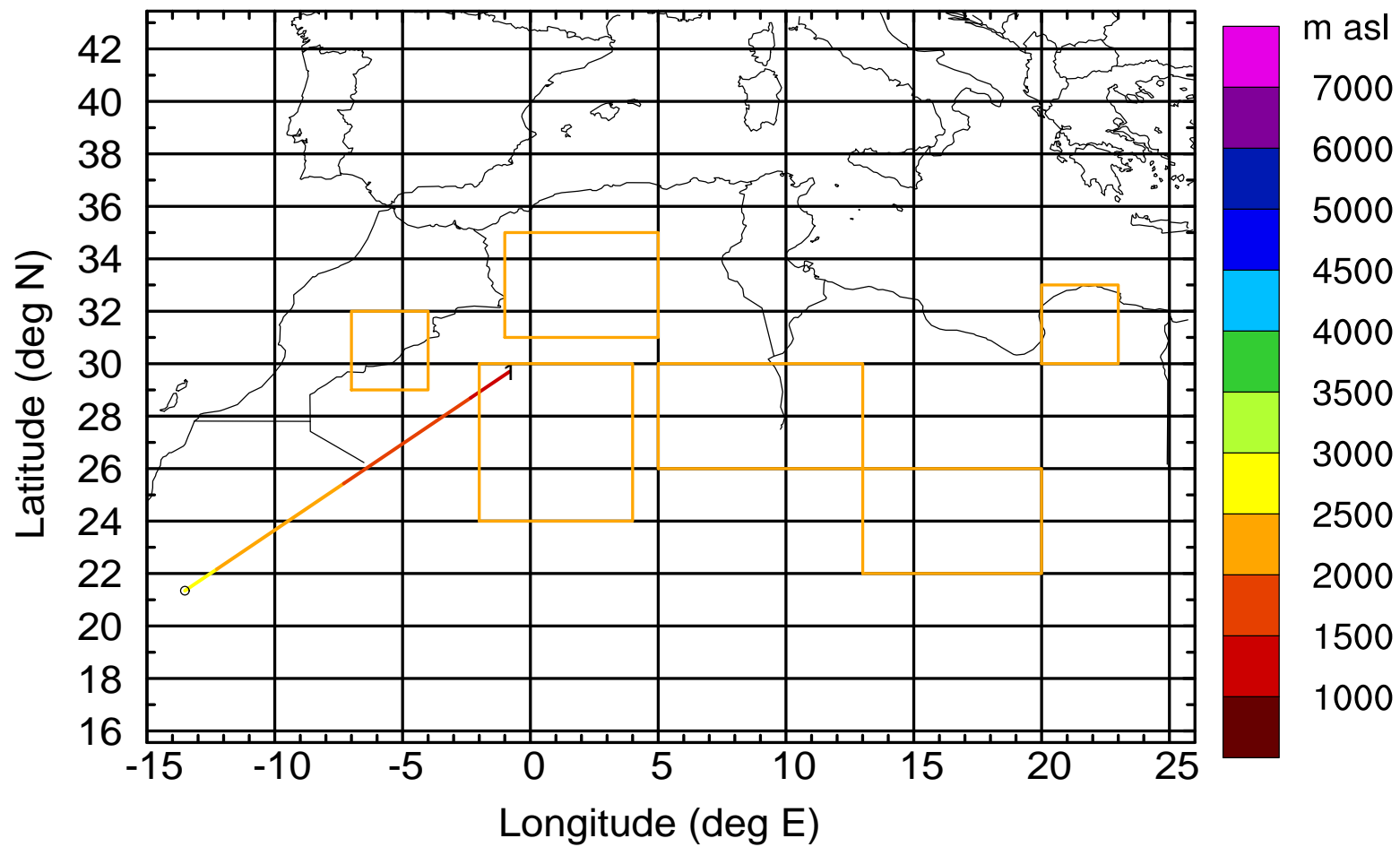
Level #8 of flight 170429a

BWD 20170429/08-113H = 24/15 UTC



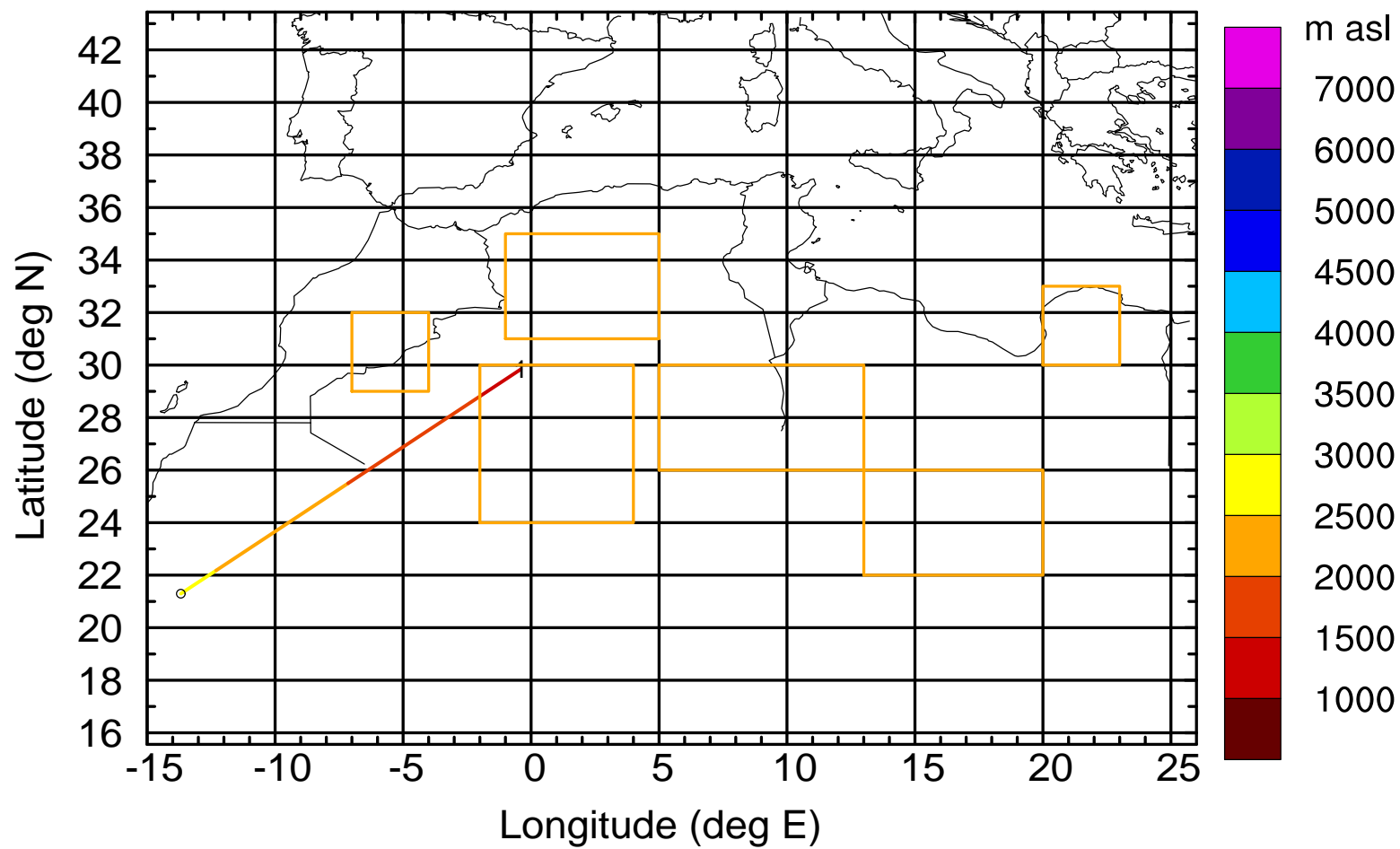
Level #8 of flight 170429a

BWD 20170429/08-114H = 24/14 UTC



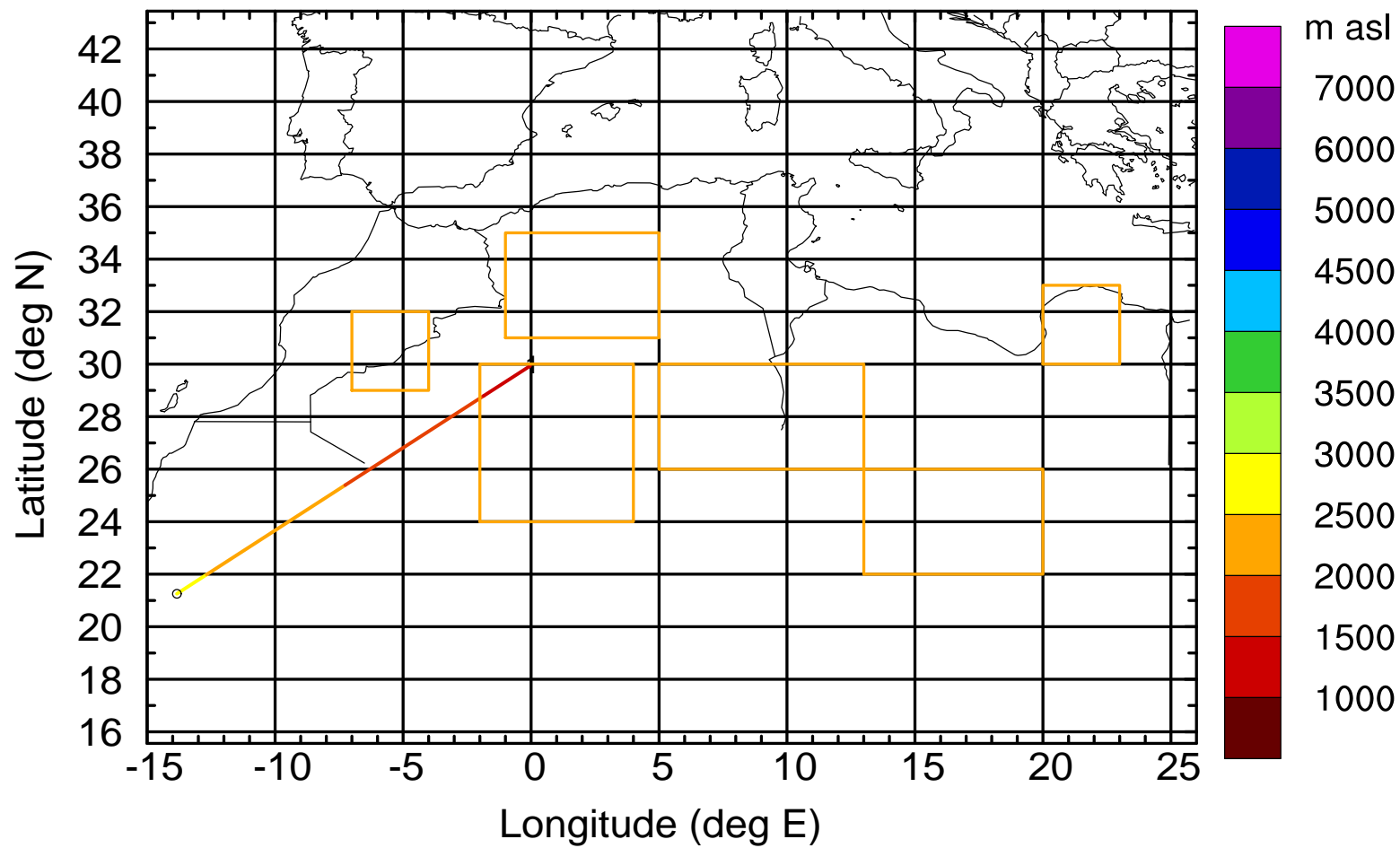
Level #8 of flight 170429a

BWD 20170429/08-115H = 24/13 UTC



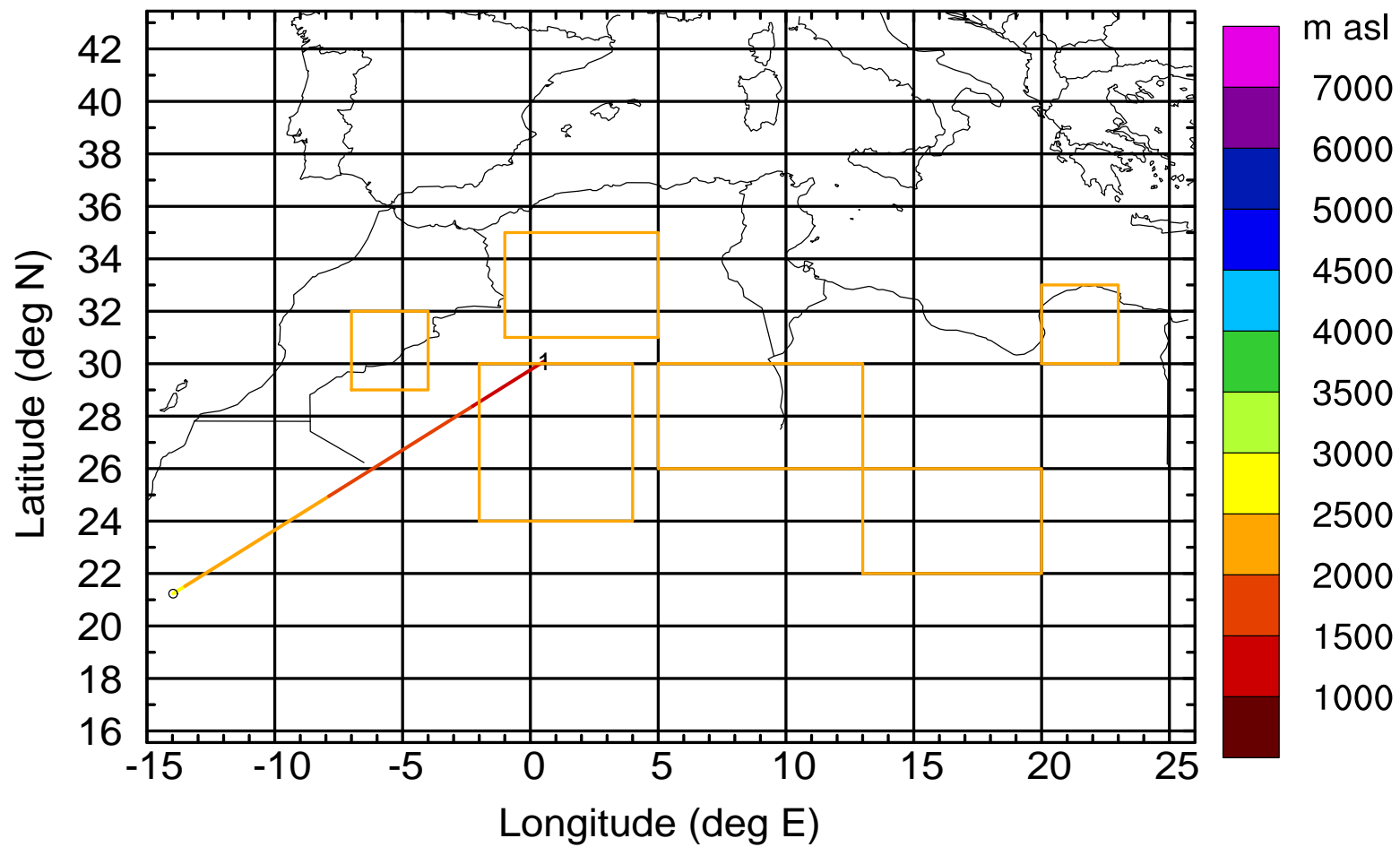
Level #8 of flight 170429a

BWD 20170429/08-116H = 24/12 UTC



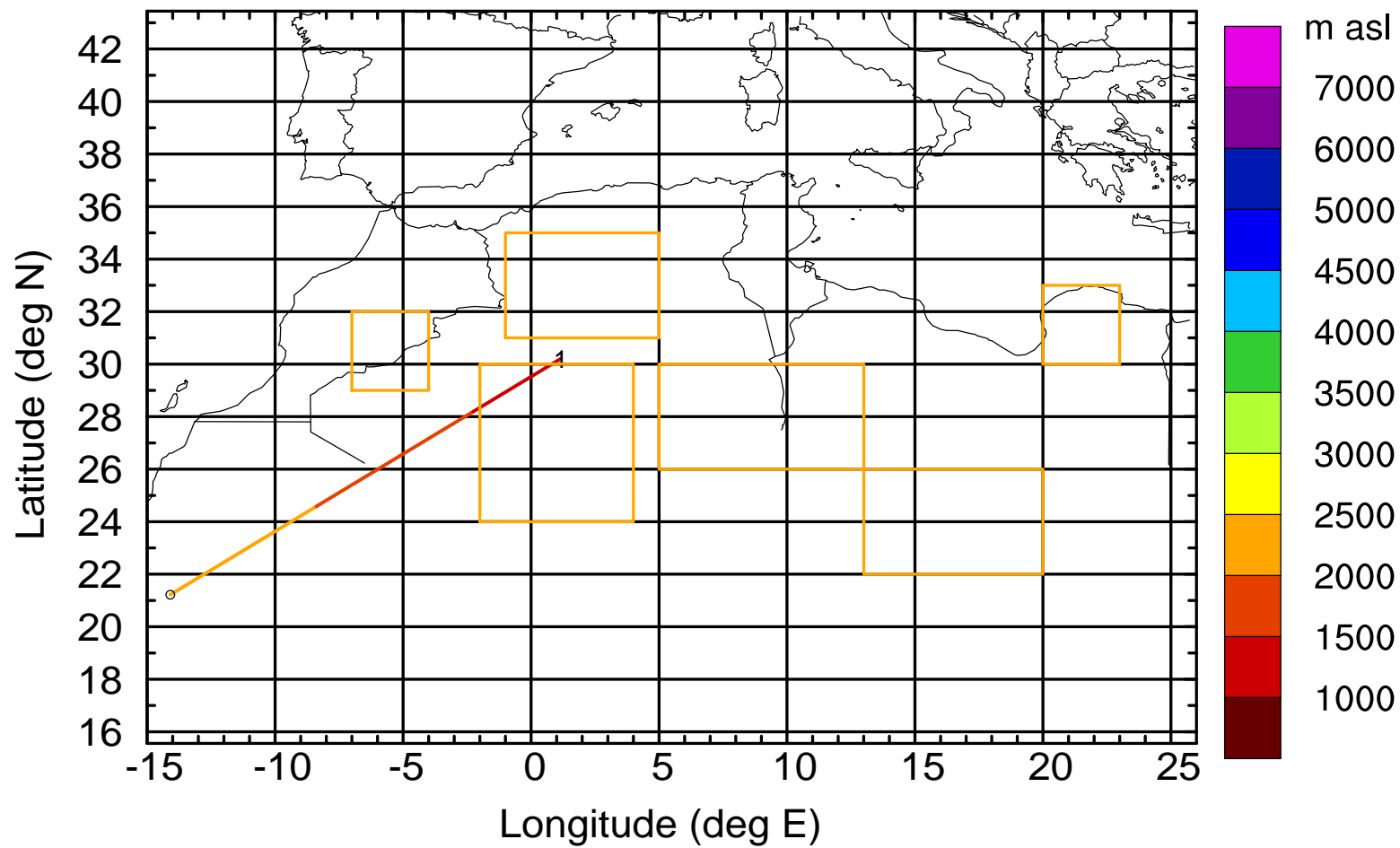
Level #8 of flight 170429a

BWD 20170429/08-117H = 24/11 UTC



Level #8 of flight 170429a

BWD 20170429/08-118H = 24/10 UTC



Level #8 of flight 170429a

BWD 20170429/08-119H = 24/09 UTC

