





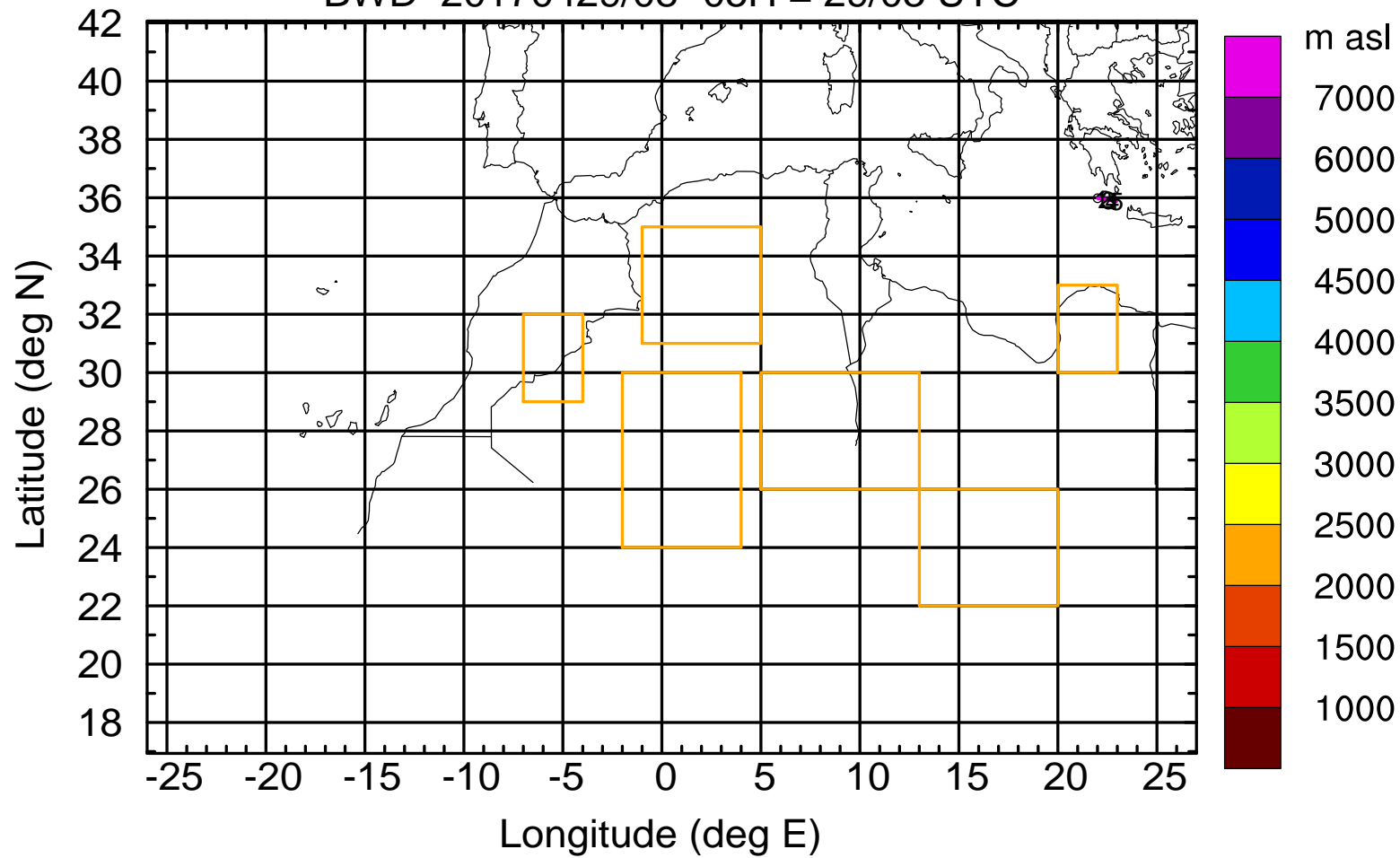






Level #7 of flight 170429a

BWD 20170429/08 -05H = 29/03 UTC



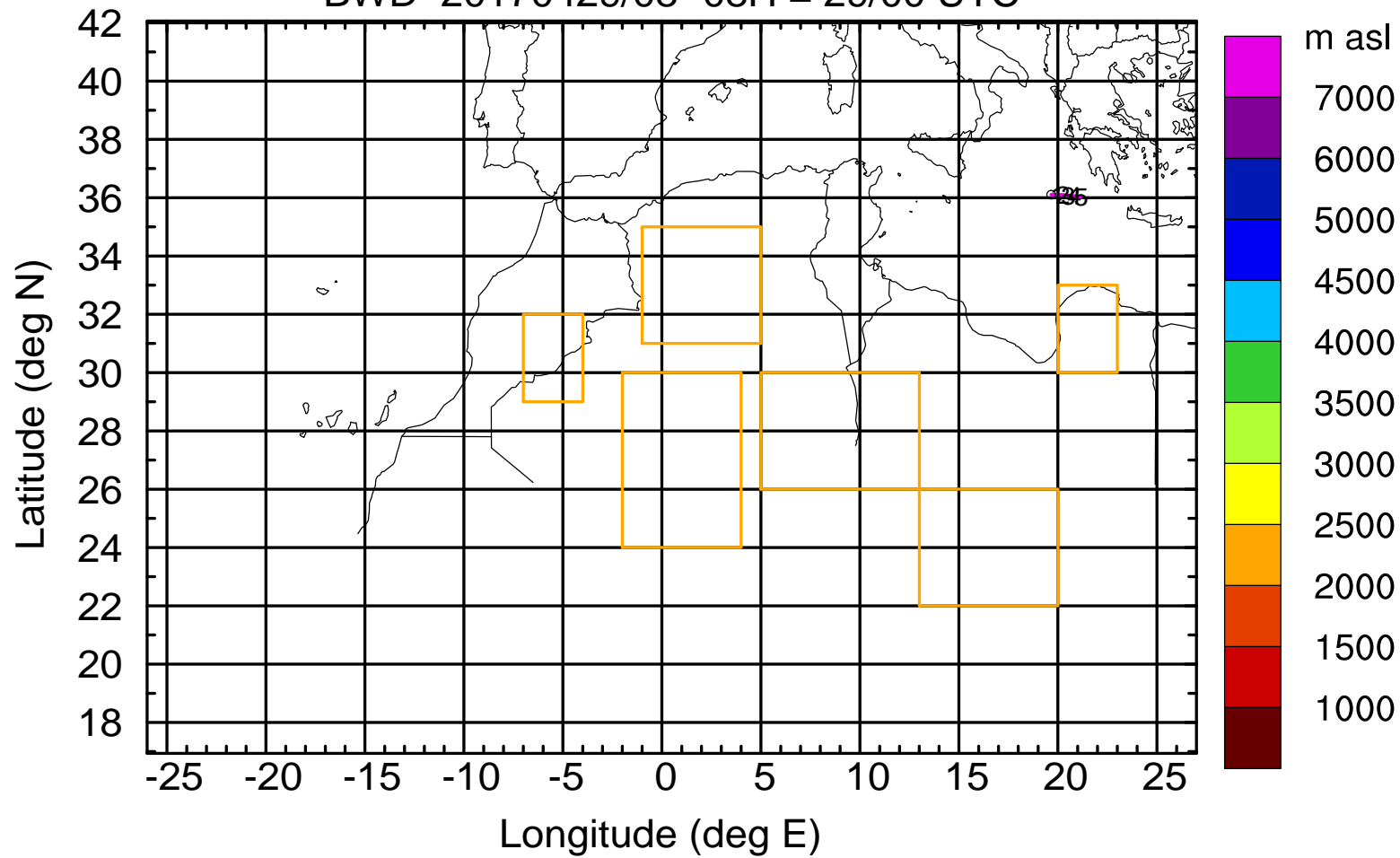






Level #7 of flight 170429a

BWD 20170429/08 -08H = 29/00 UTC

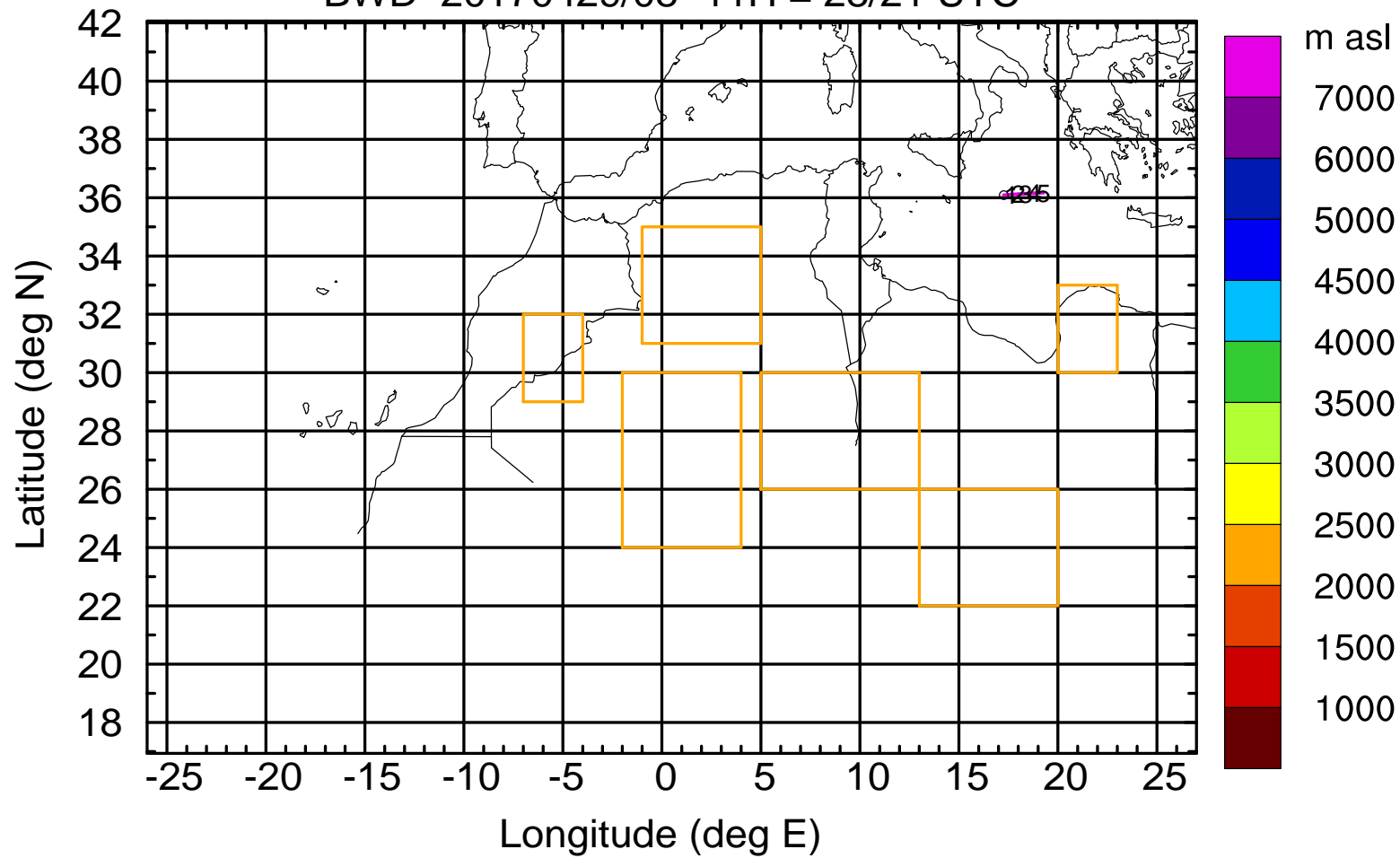






Level #7 of flight 170429a

BWD 20170429/08 -11H = 28/21 UTC

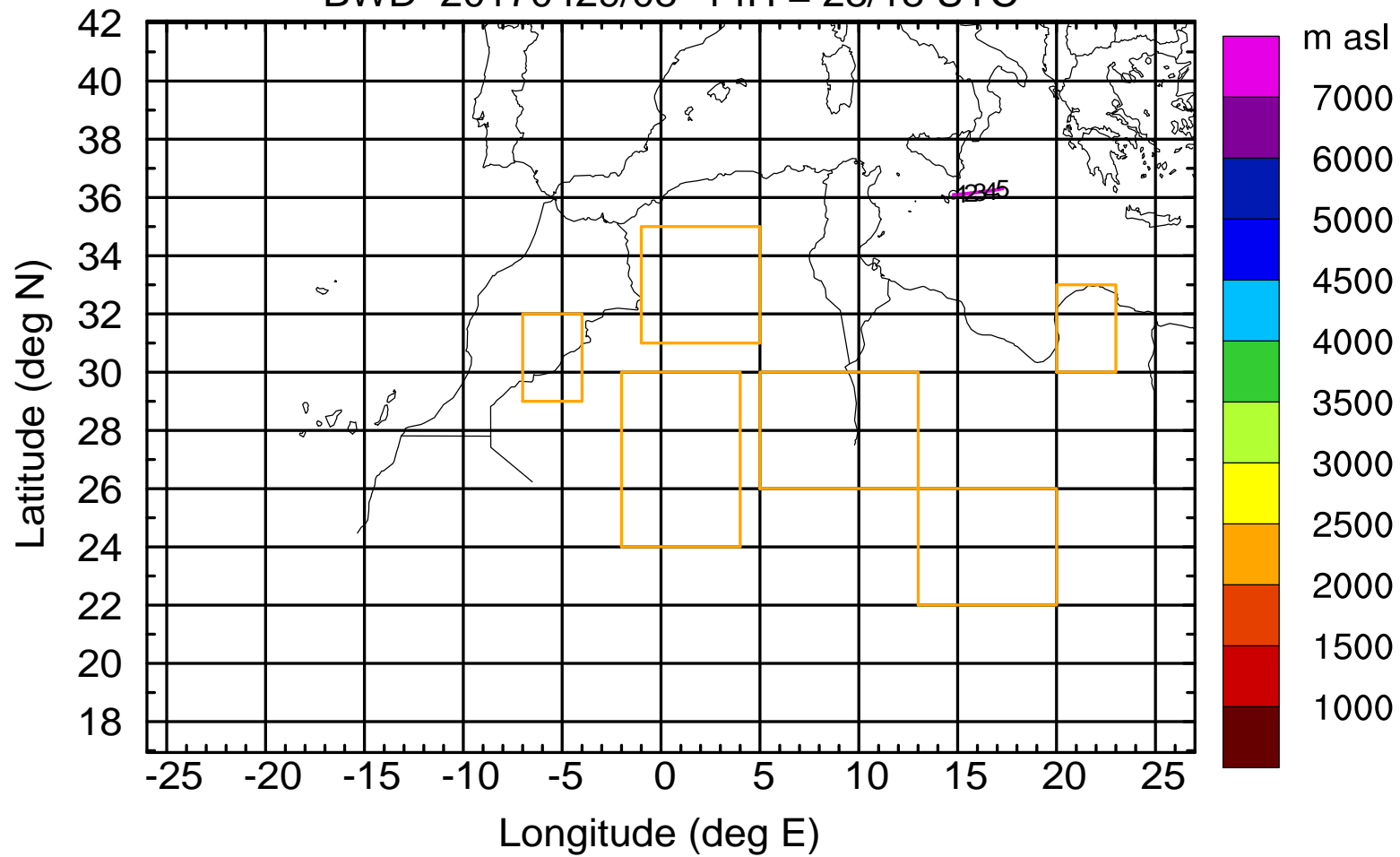






Level #7 of flight 170429a

BWD 20170429/08 -14H = 28/18 UTC

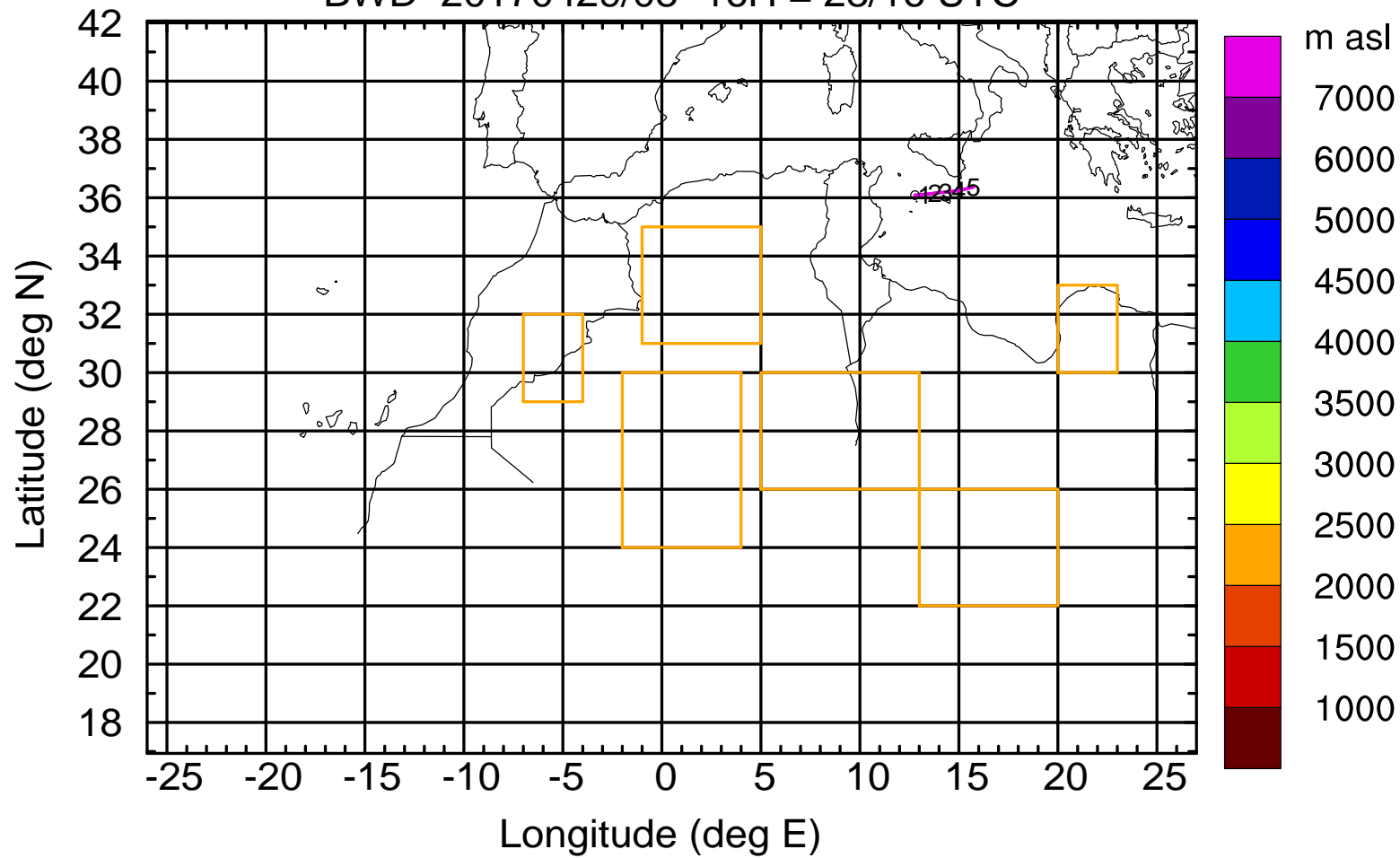






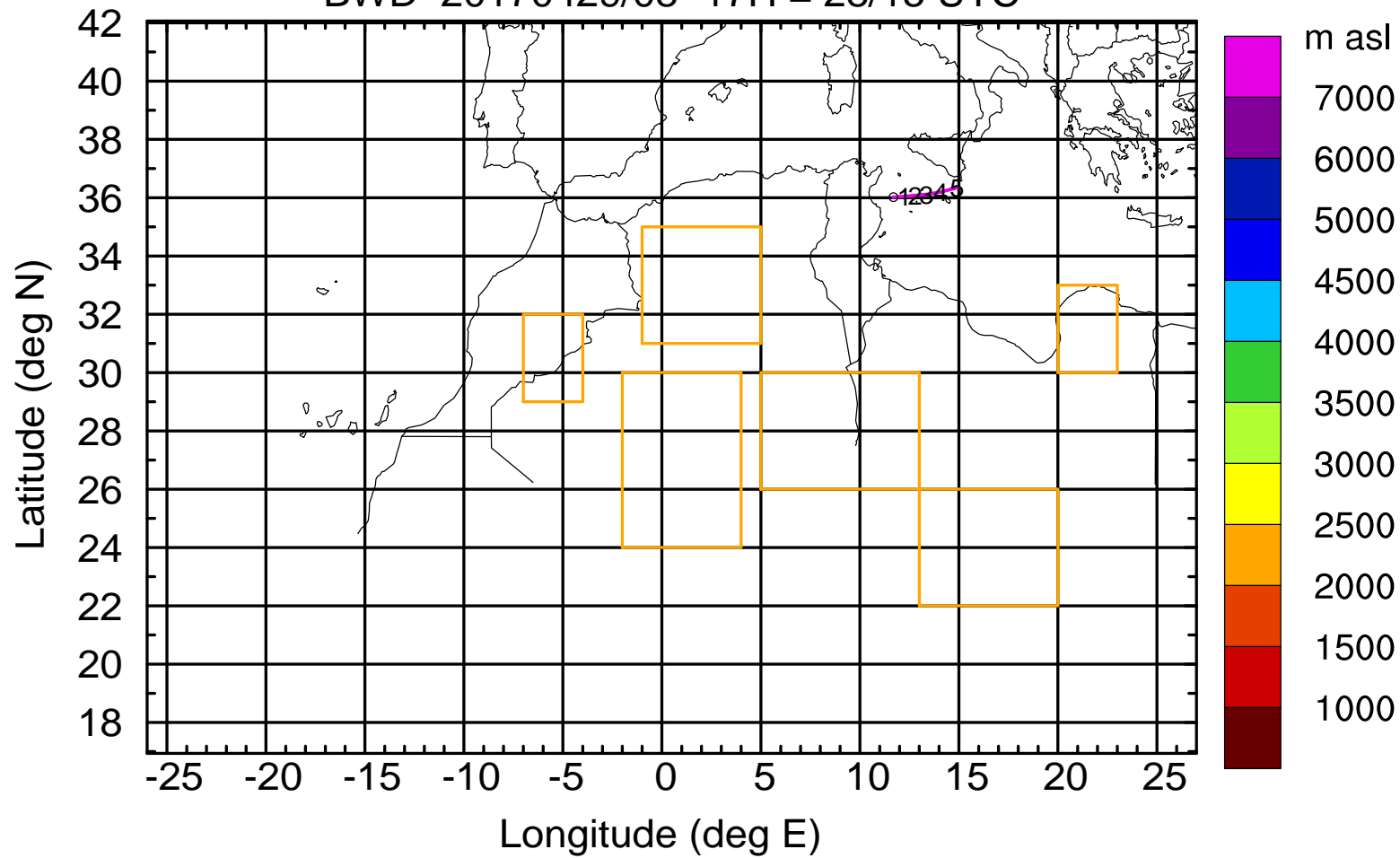
Level #7 of flight 170429a

BWD 20170429/08 -16H = 28/16 UTC



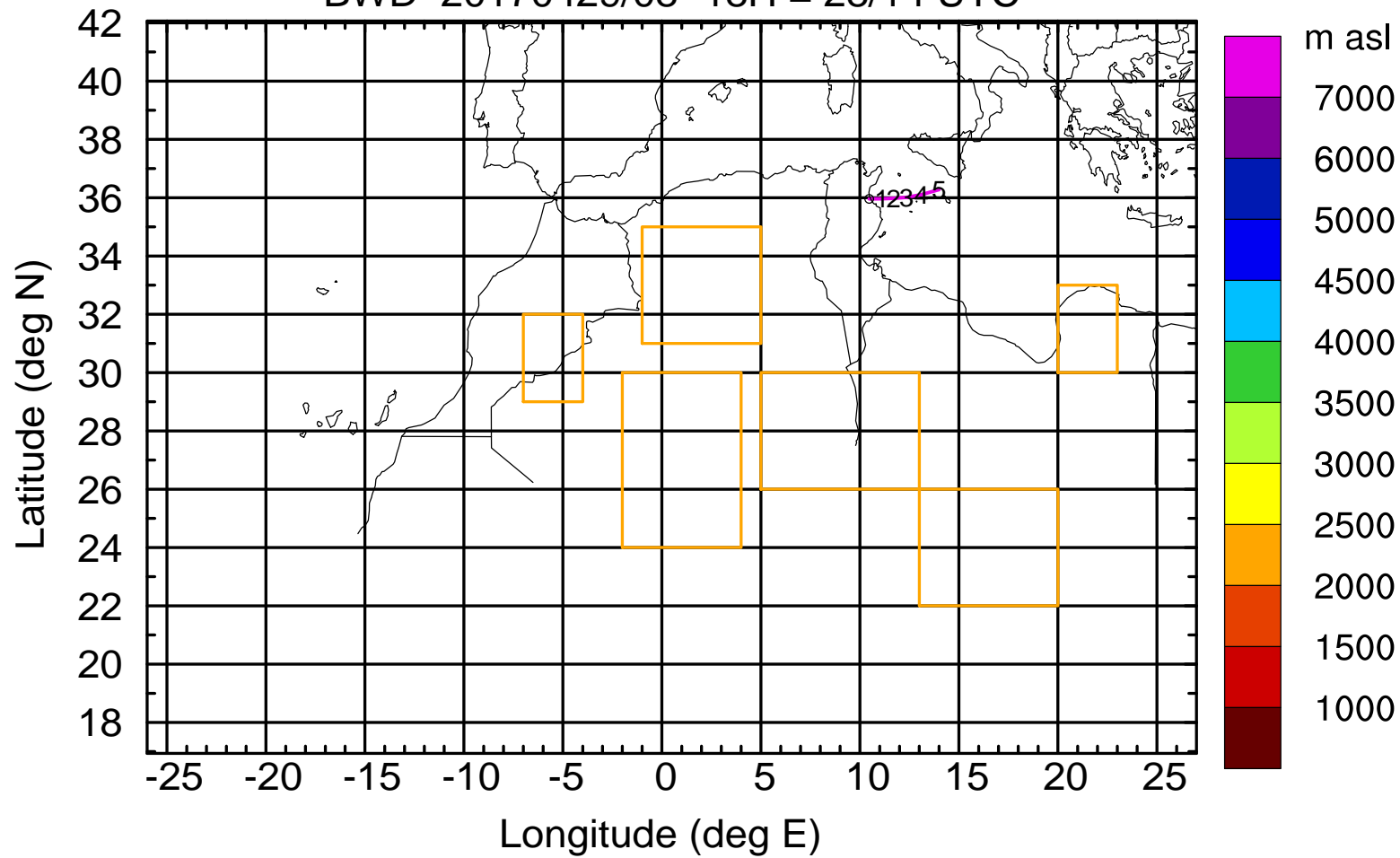
Level #7 of flight 170429a

BWD 20170429/08 -17H = 28/15 UTC



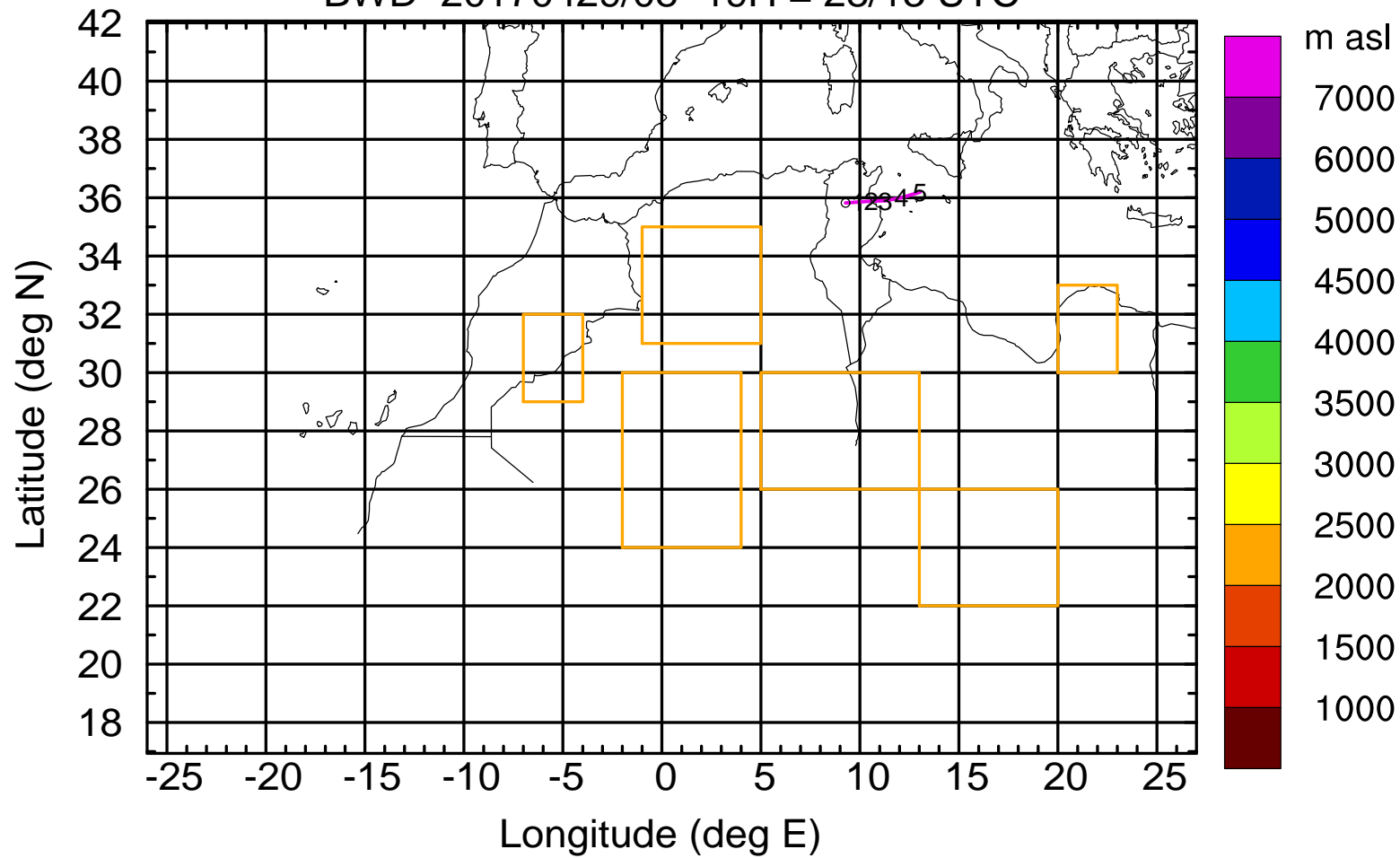
Level #7 of flight 170429a

BWD 20170429/08 -18H = 28/14 UTC



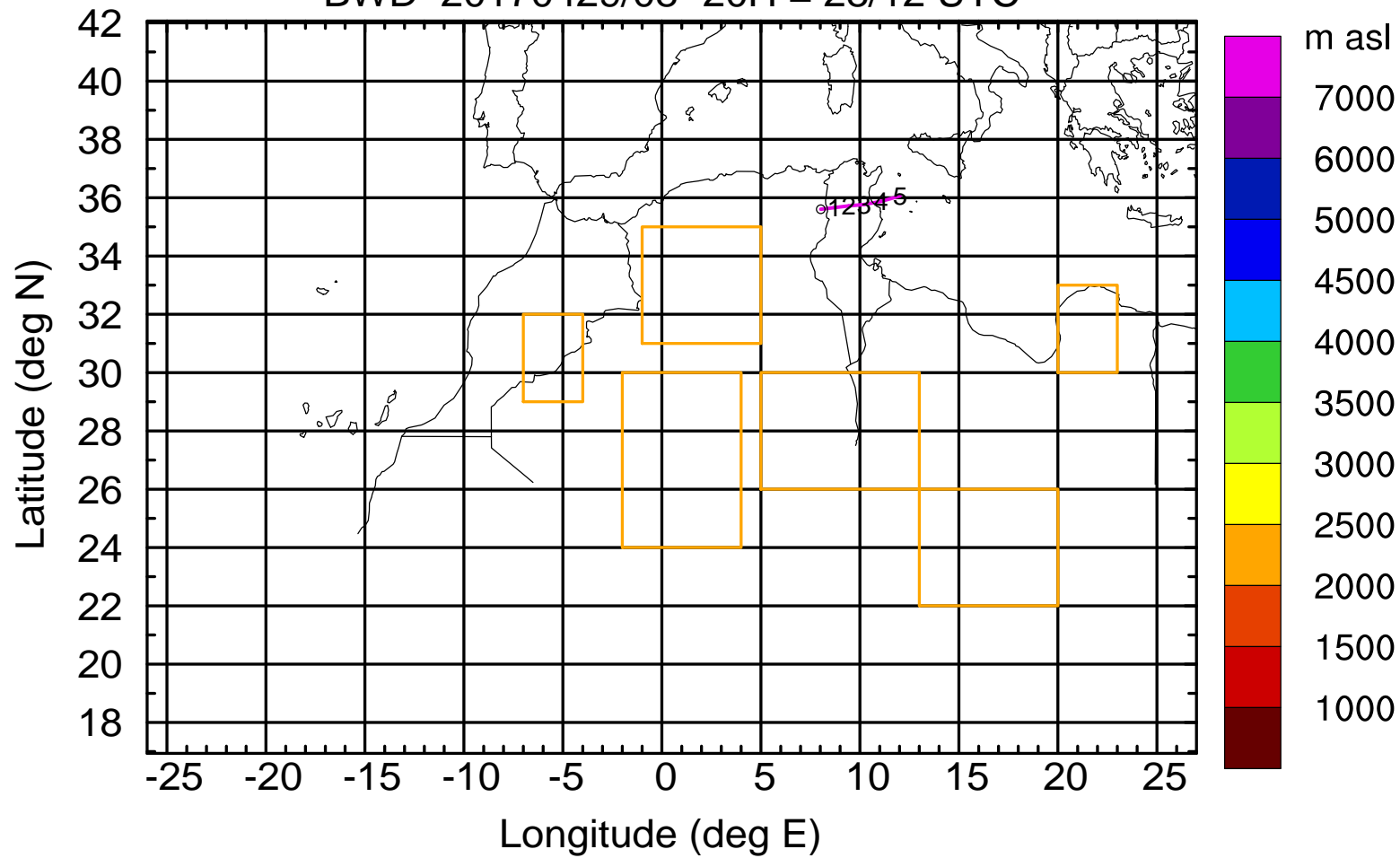
Level #7 of flight 170429a

BWD 20170429/08 -19H = 28/13 UTC



Level #7 of flight 170429a

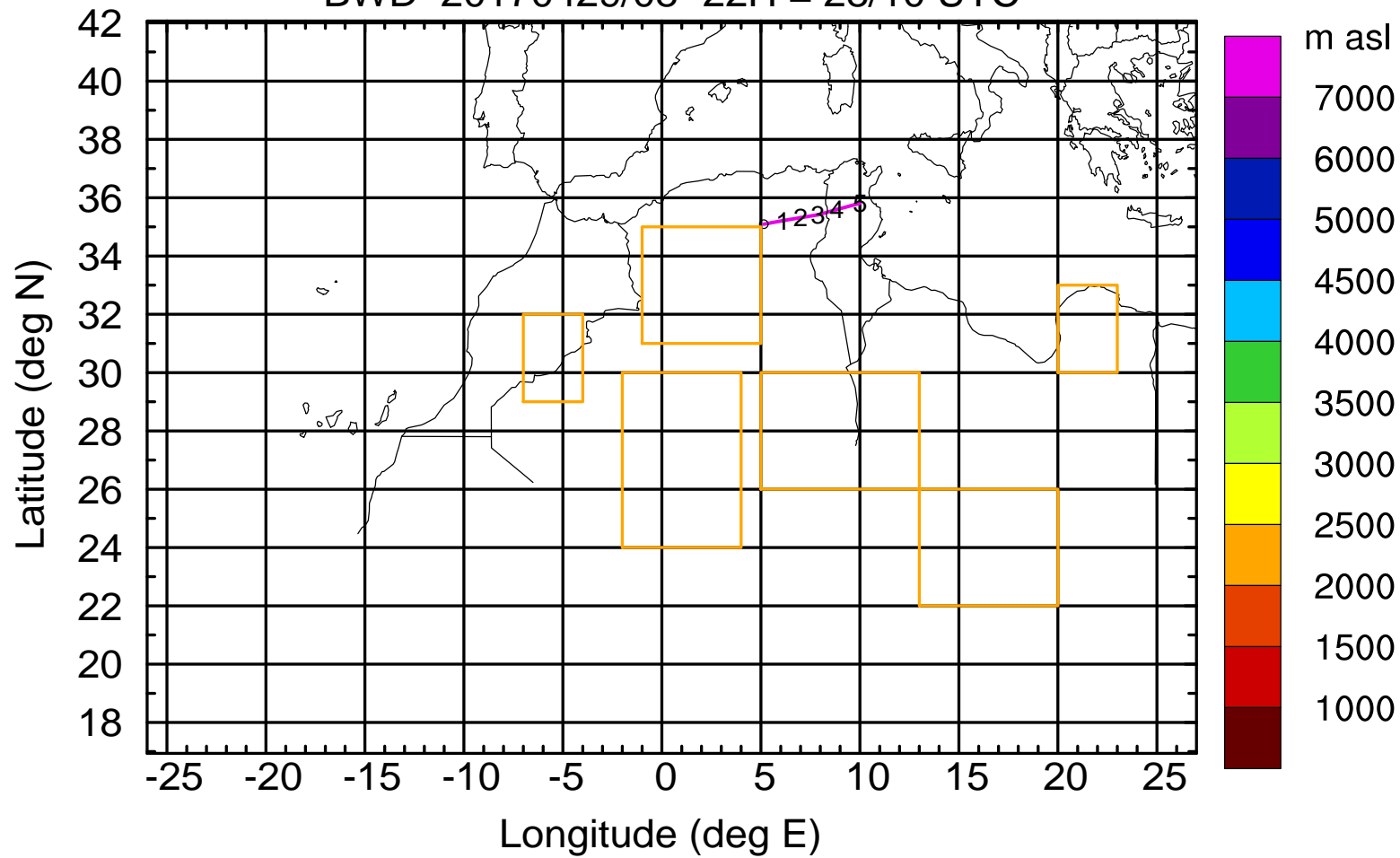
BWD 20170429/08 -20H = 28/12 UTC





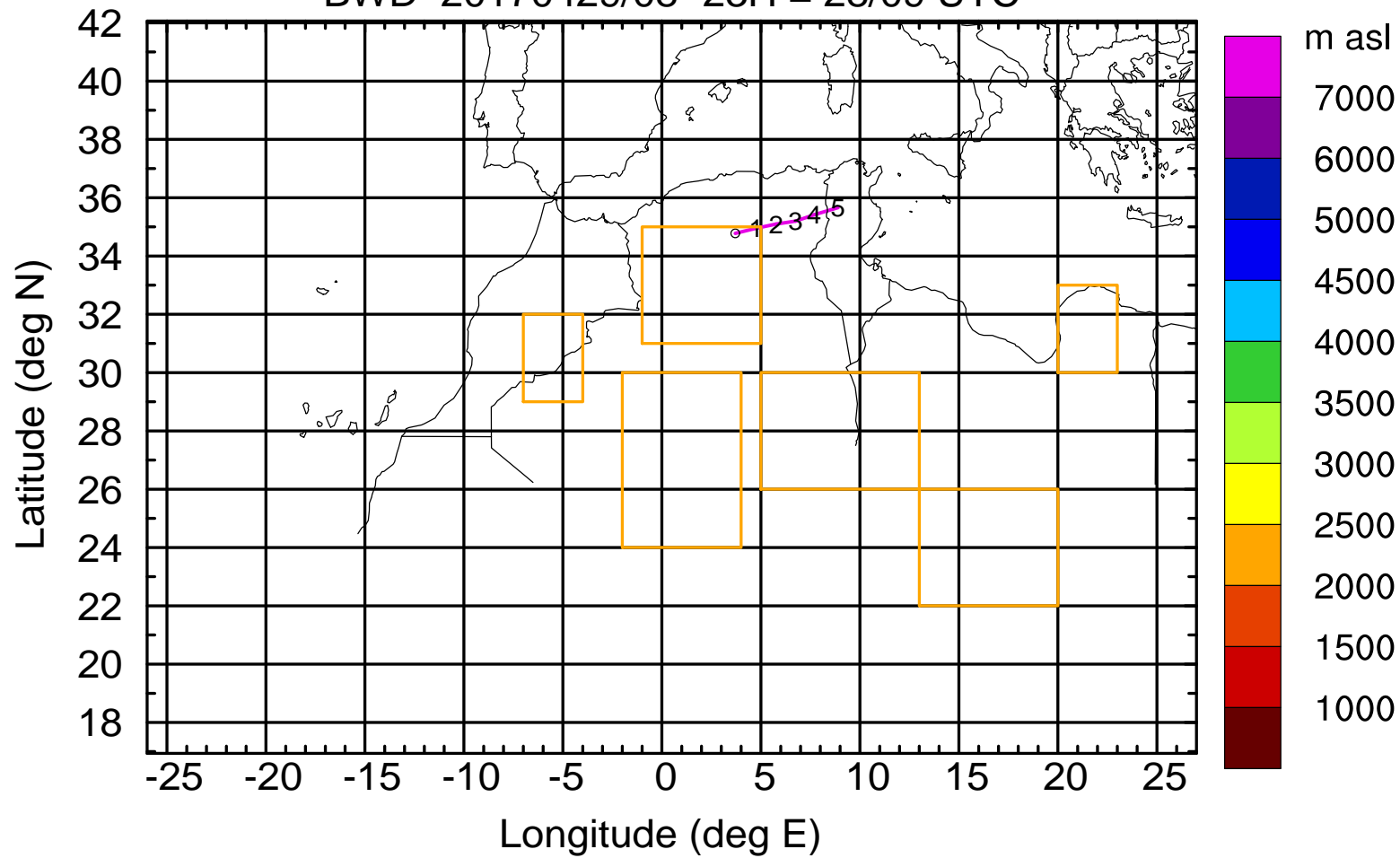
Level #7 of flight 170429a

BWD 20170429/08 -22H = 28/10 UTC



Level #7 of flight 170429a

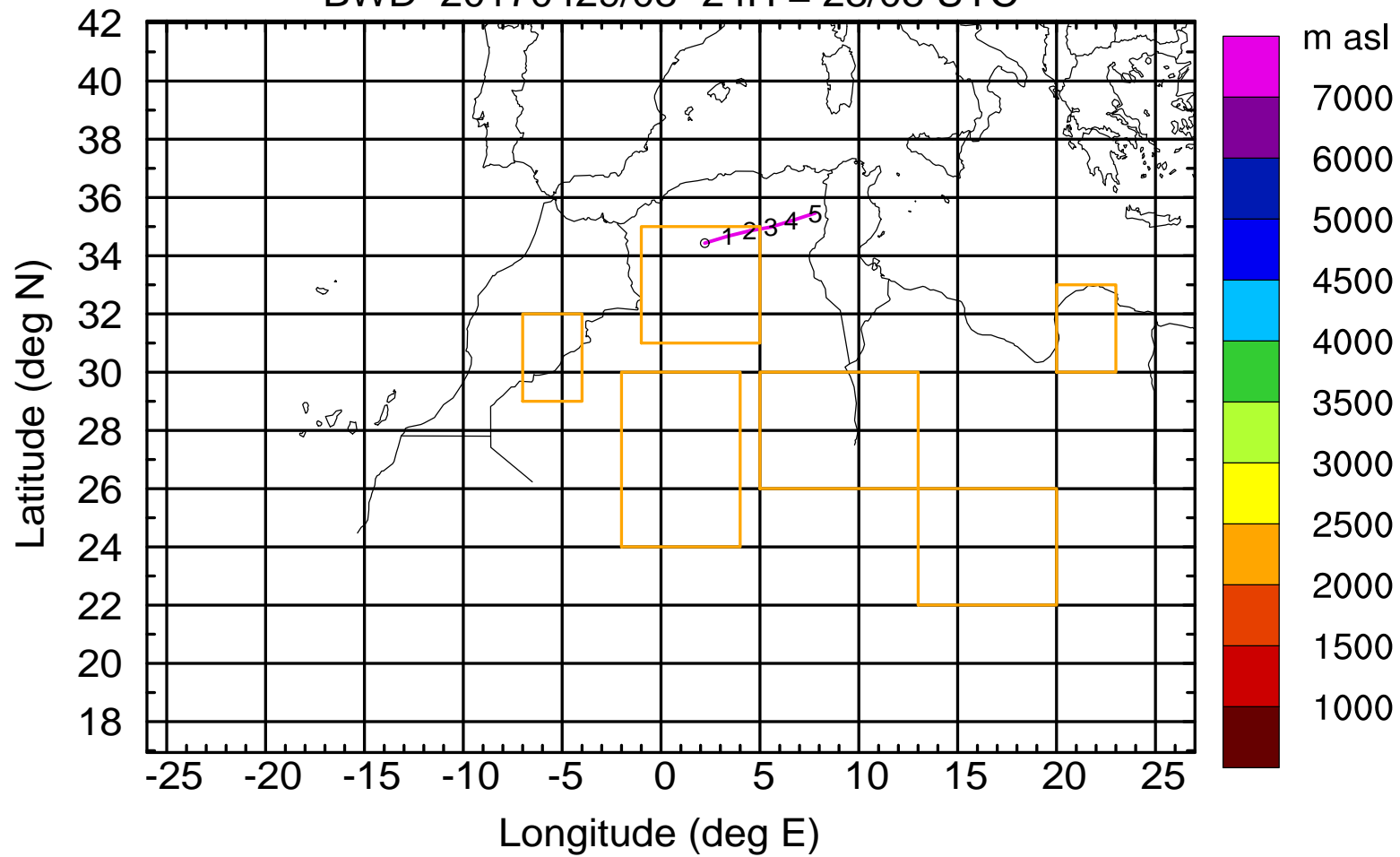
BWD 20170429/08 -23H = 28/09 UTC





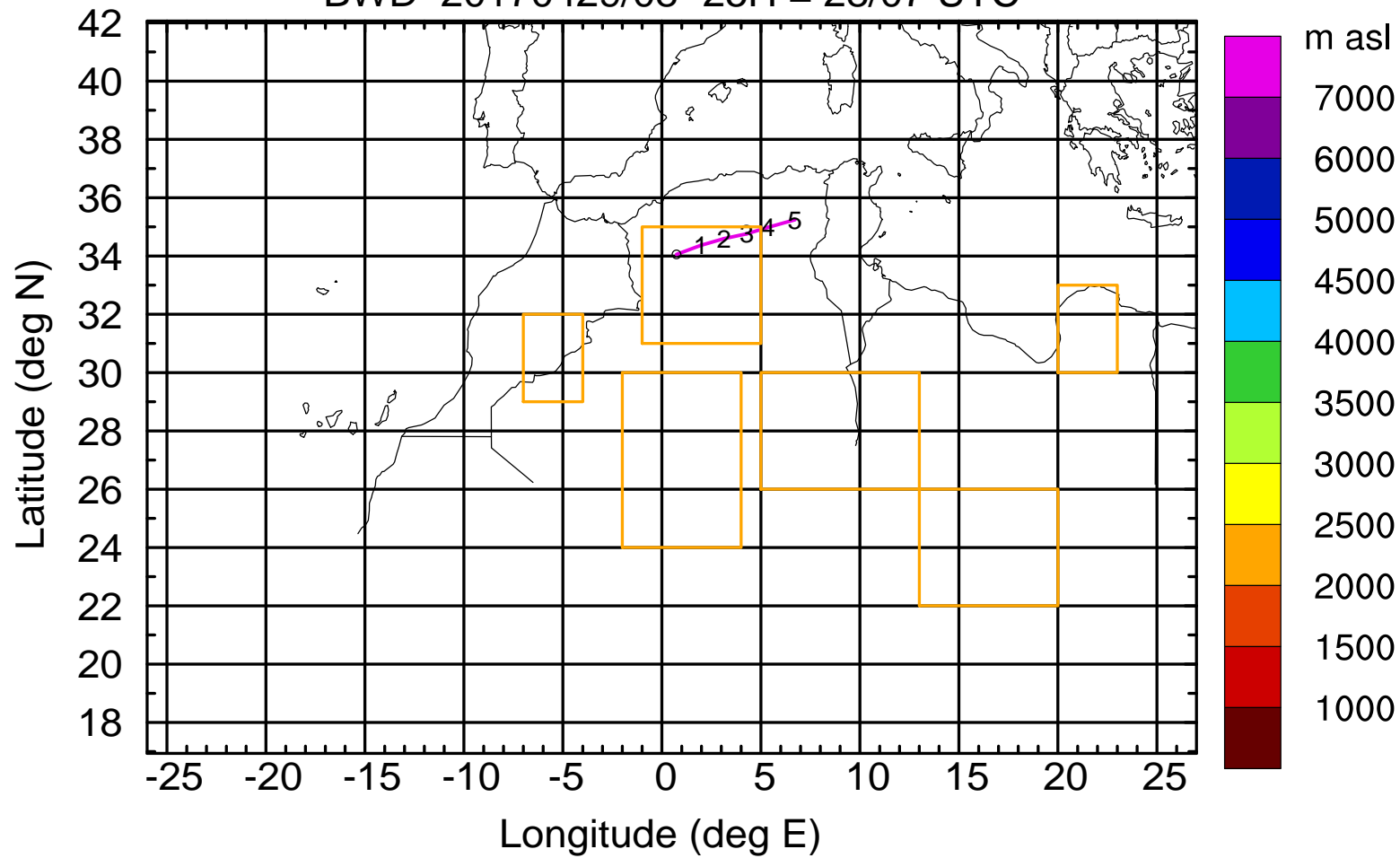
Level #7 of flight 170429a

BWD 20170429/08 -24H = 28/08 UTC



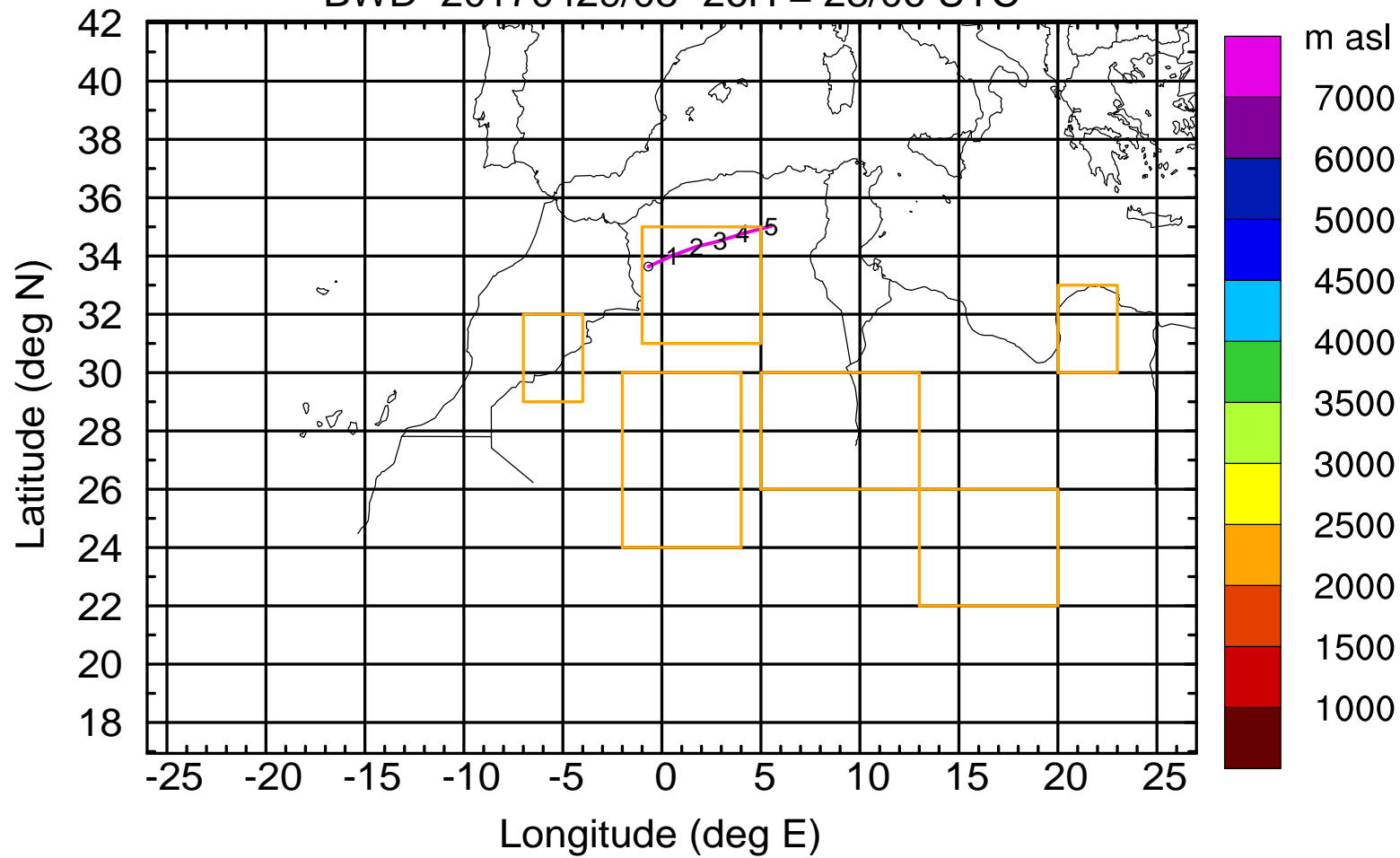
Level #7 of flight 170429a

BWD 20170429/08 -25H = 28/07 UTC



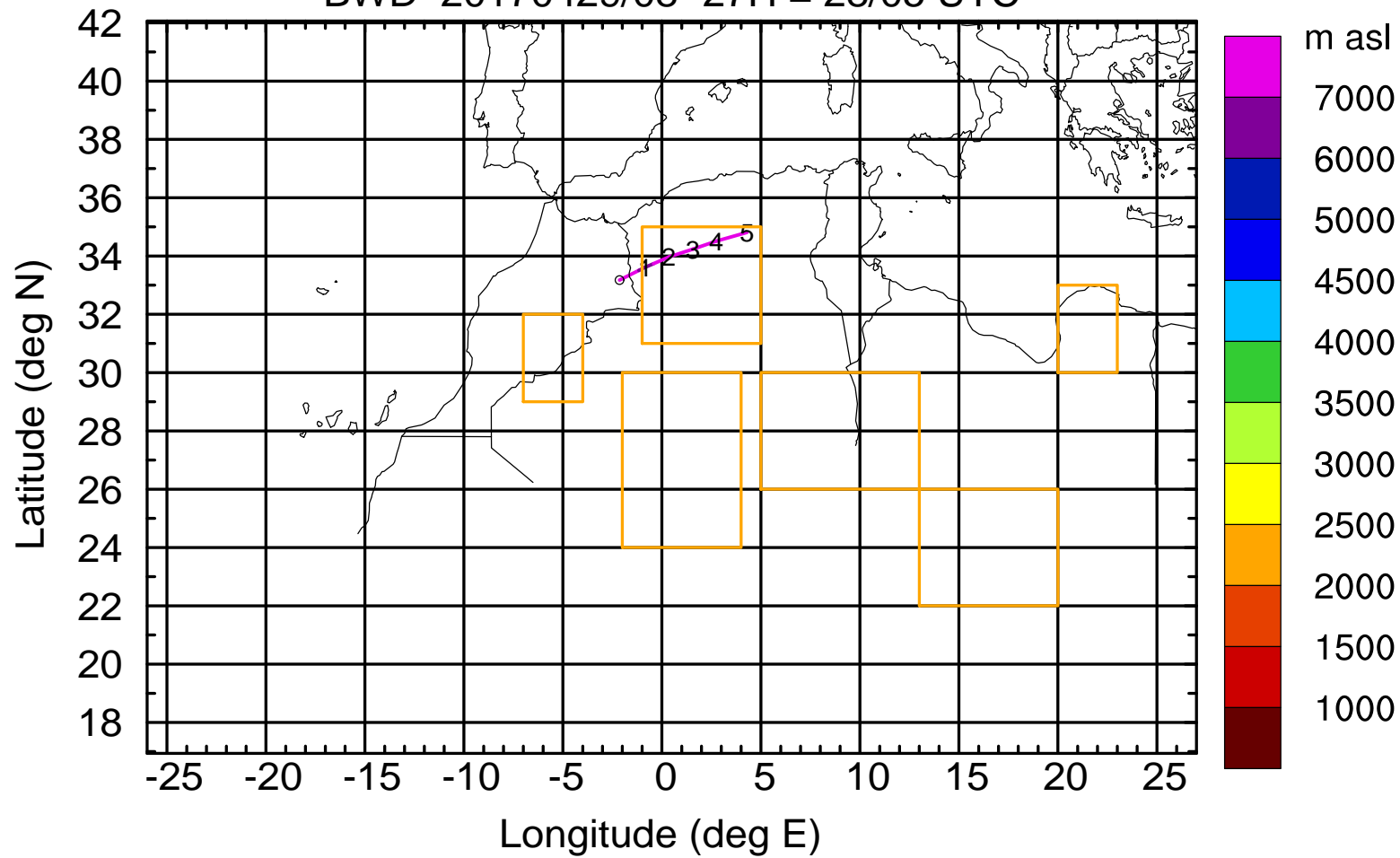
Level #7 of flight 170429a

BWD 20170429/08 -26H = 28/06 UTC



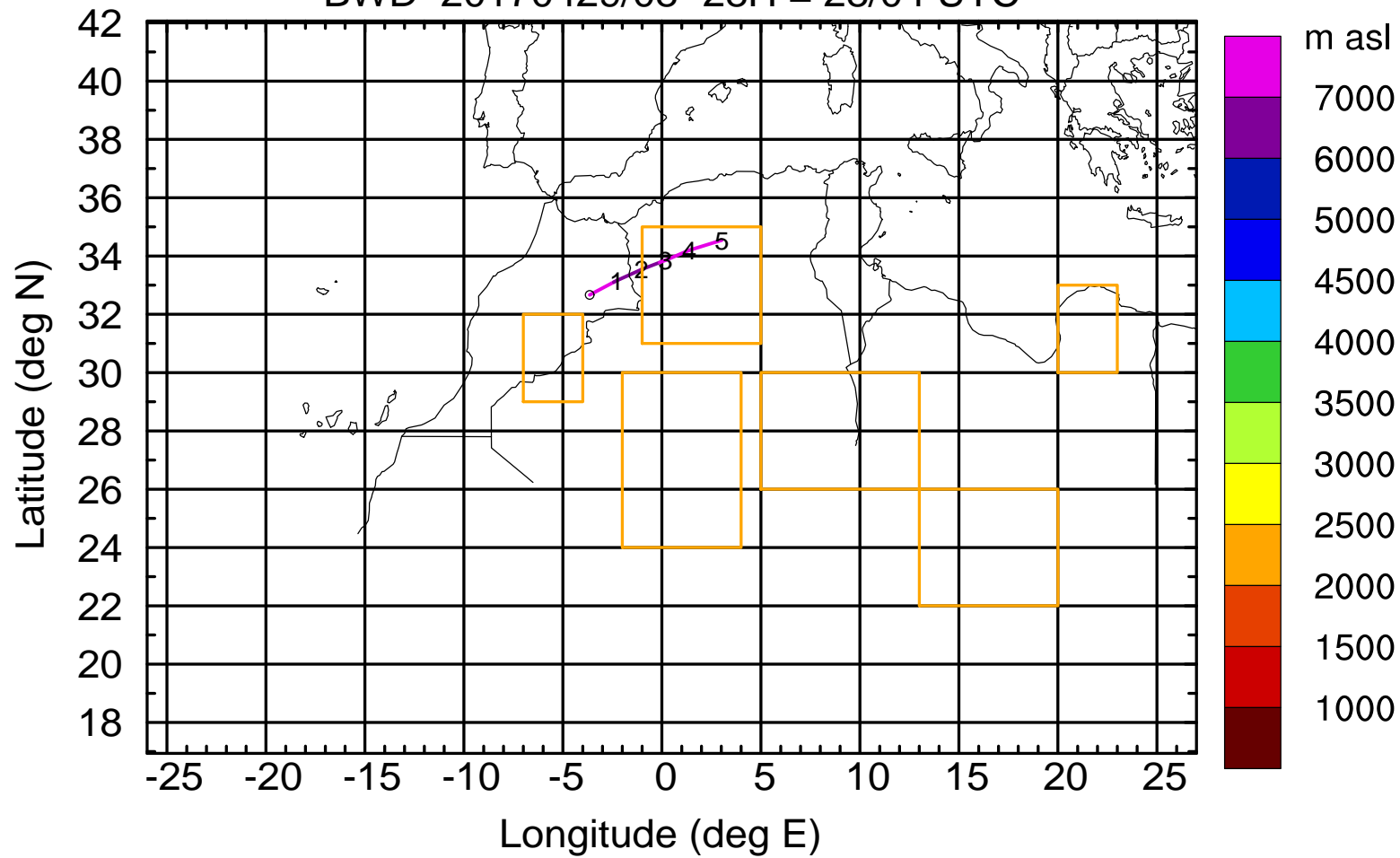
Level #7 of flight 170429a

BWD 20170429/08 -27H = 28/05 UTC



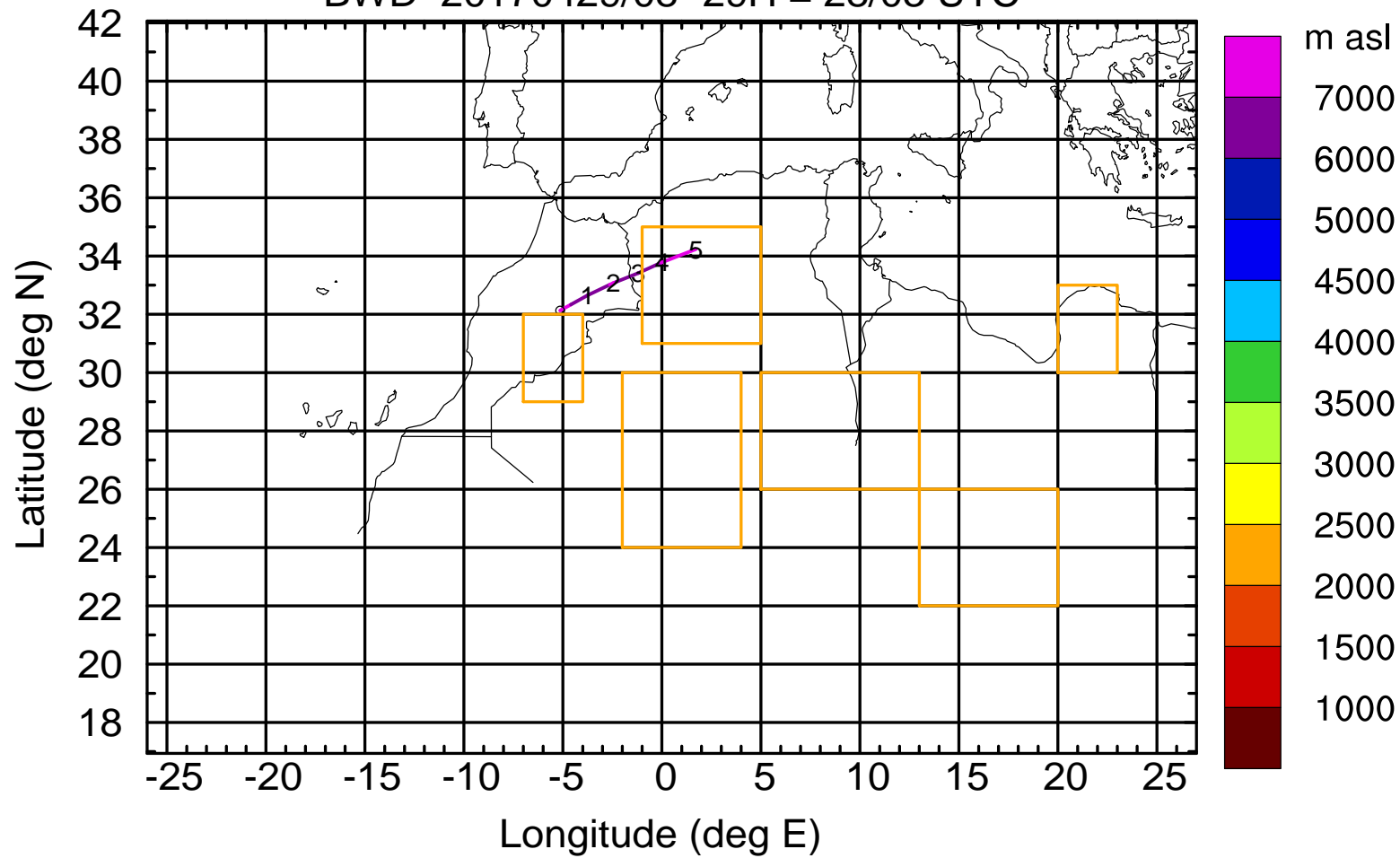
Level #7 of flight 170429a

BWD 20170429/08 -28H = 28/04 UTC



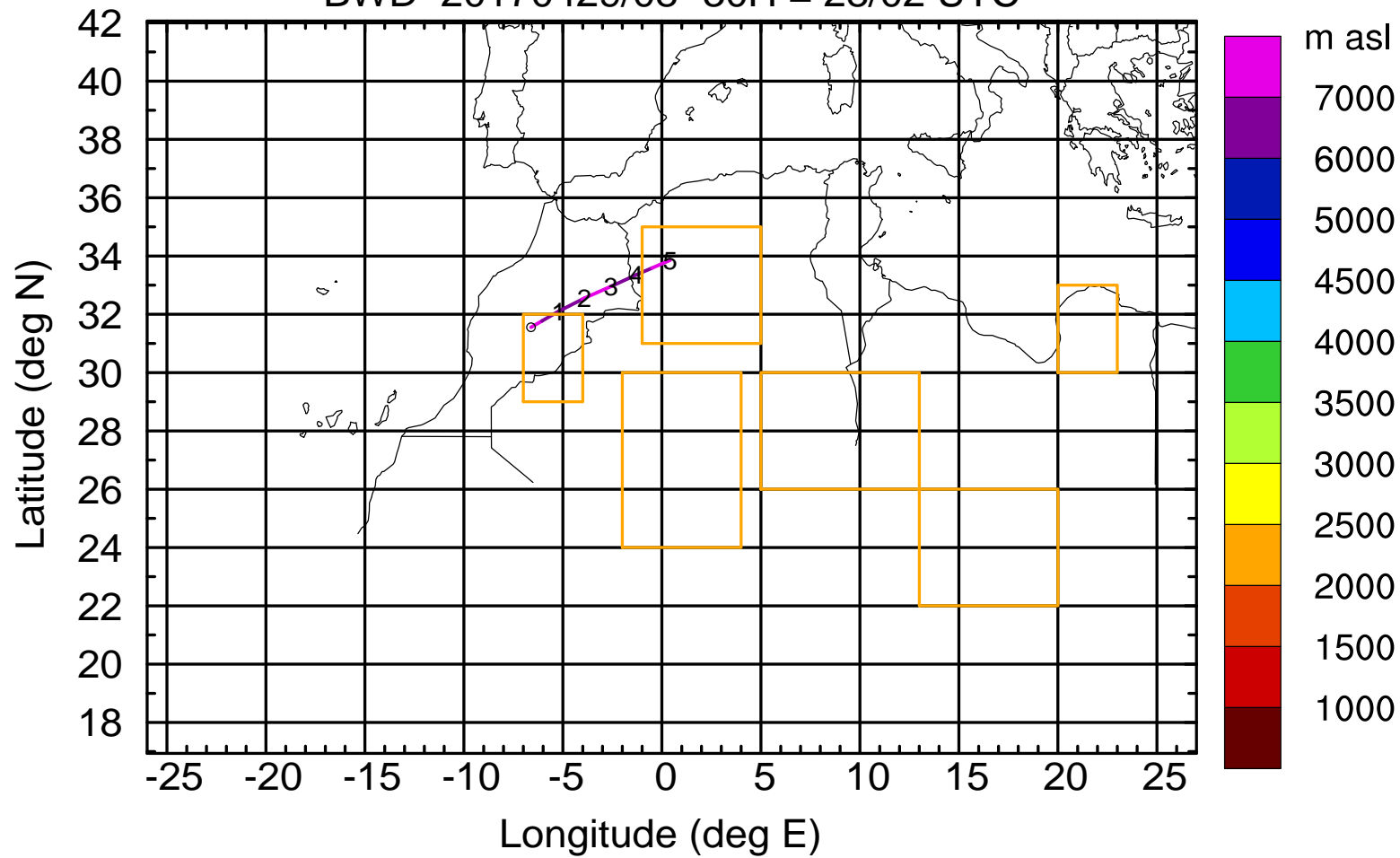
Level #7 of flight 170429a

BWD 20170429/08 -29H = 28/03 UTC



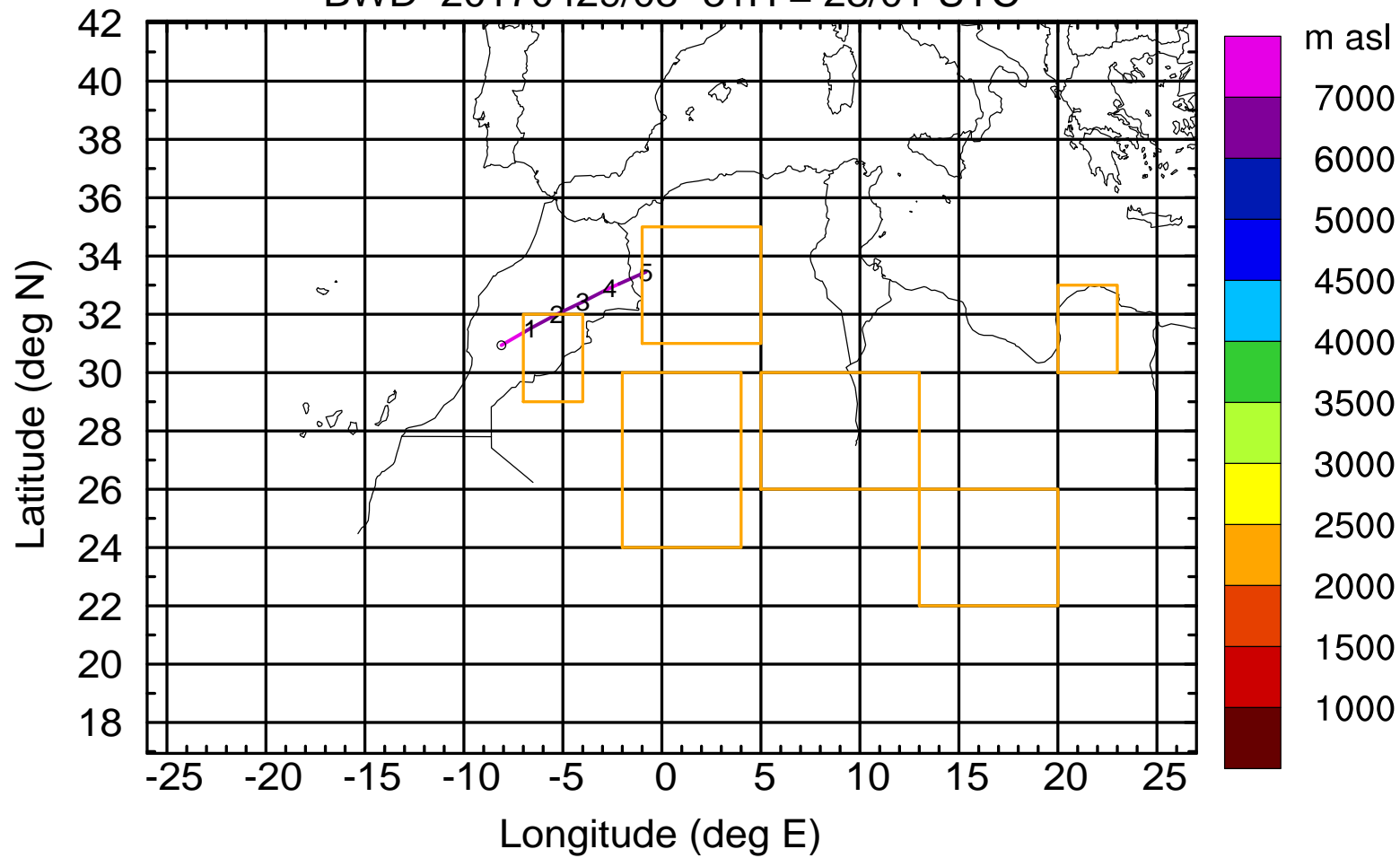
Level #7 of flight 170429a

BWD 20170429/08 -30H = 28/02 UTC



Level #7 of flight 170429a

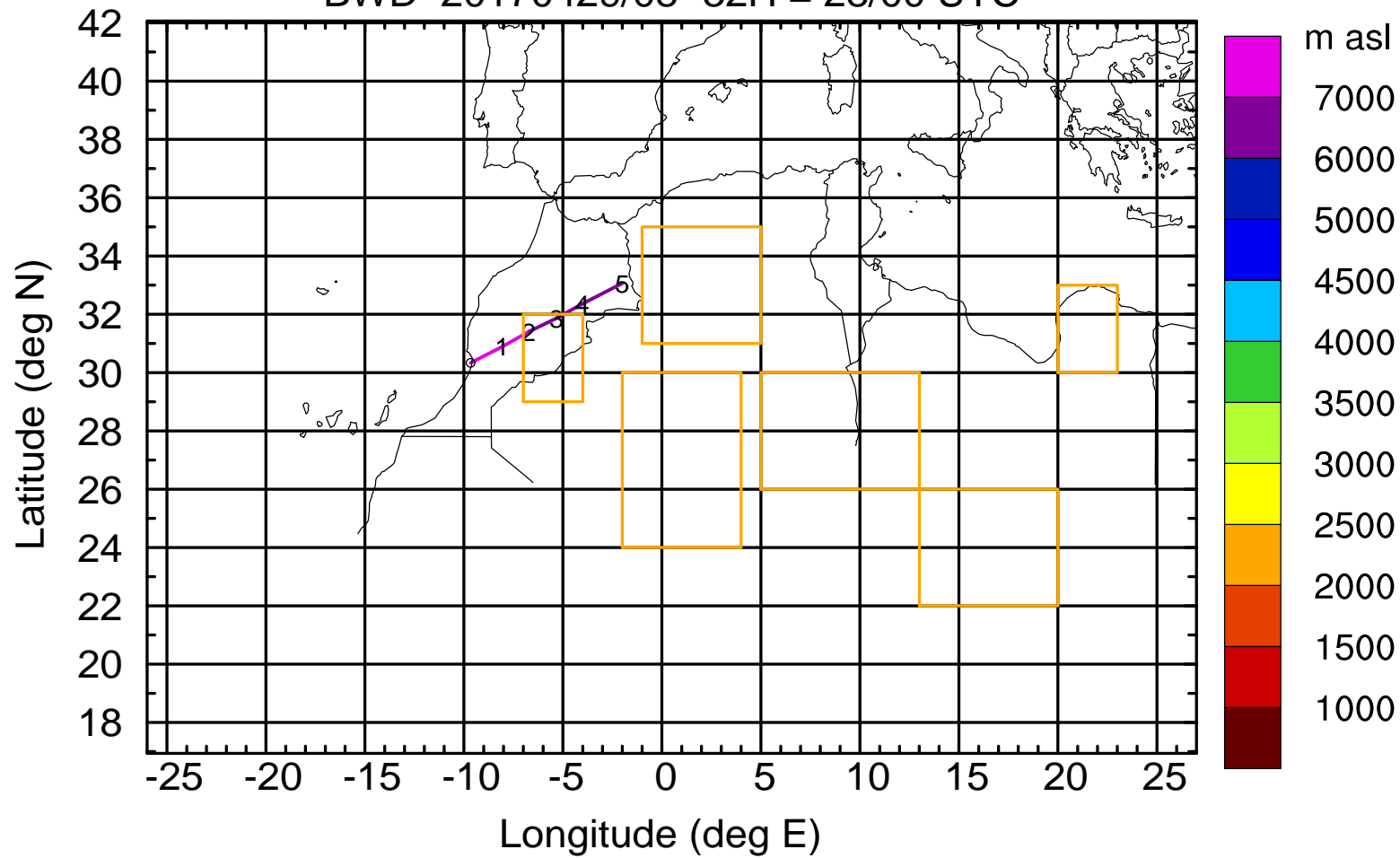
BWD 20170429/08 -31H = 28/01 UTC





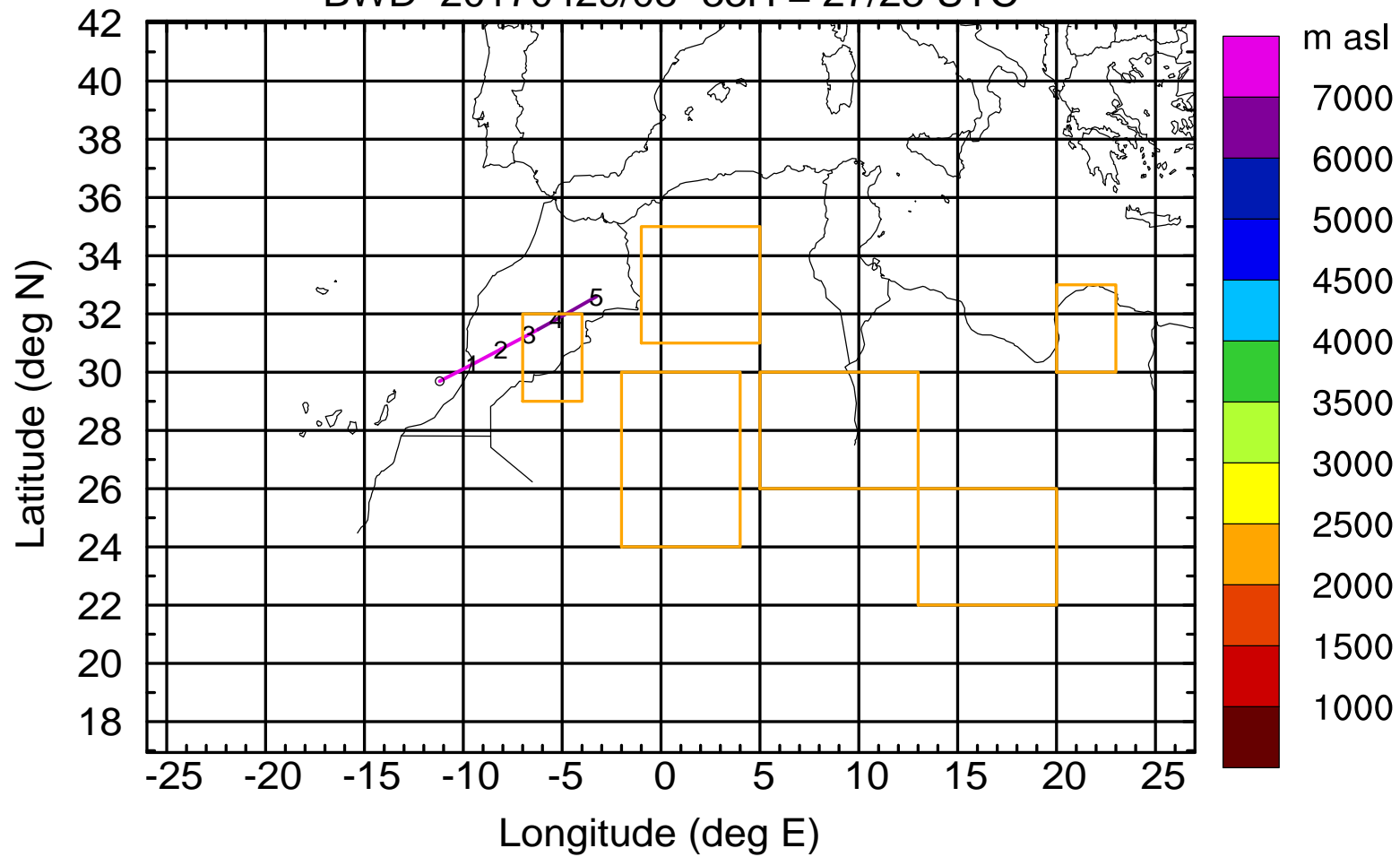
Level #7 of flight 170429a

BWD 20170429/08 -32H = 28/00 UTC



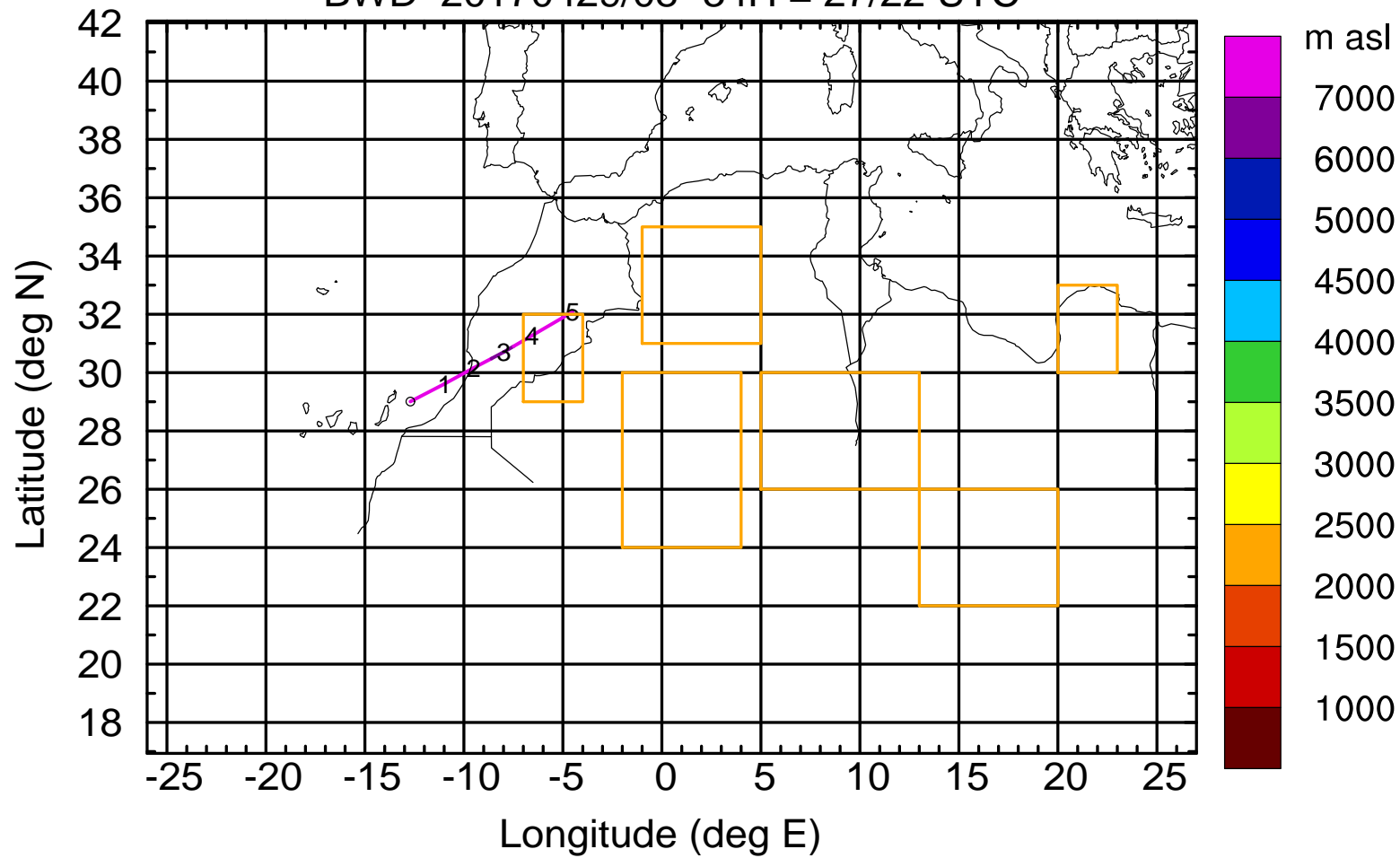
Level #7 of flight 170429a

BWD 20170429/08 -33H = 27/23 UTC



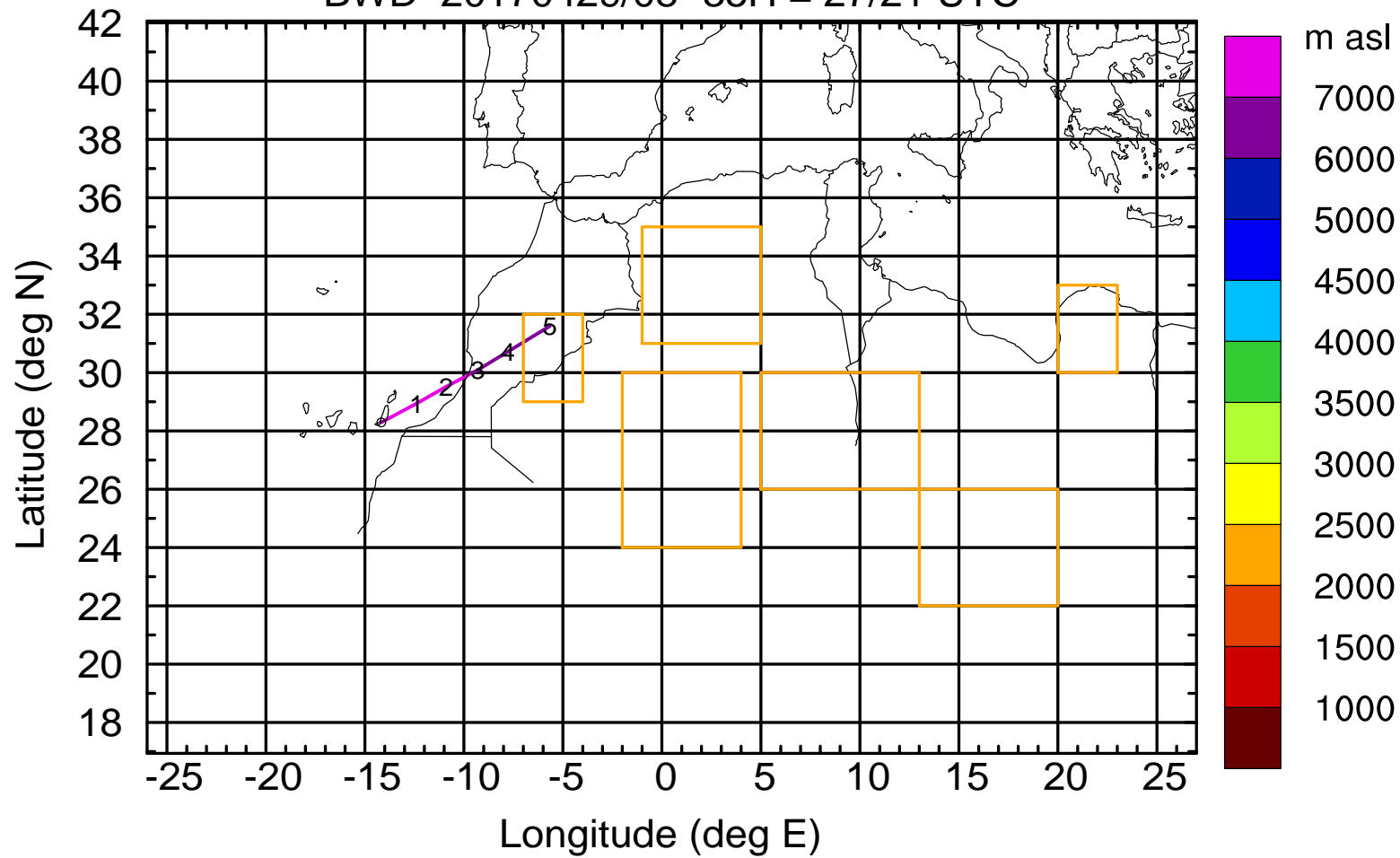
Level #7 of flight 170429a

BWD 20170429/08 -34H = 27/22 UTC



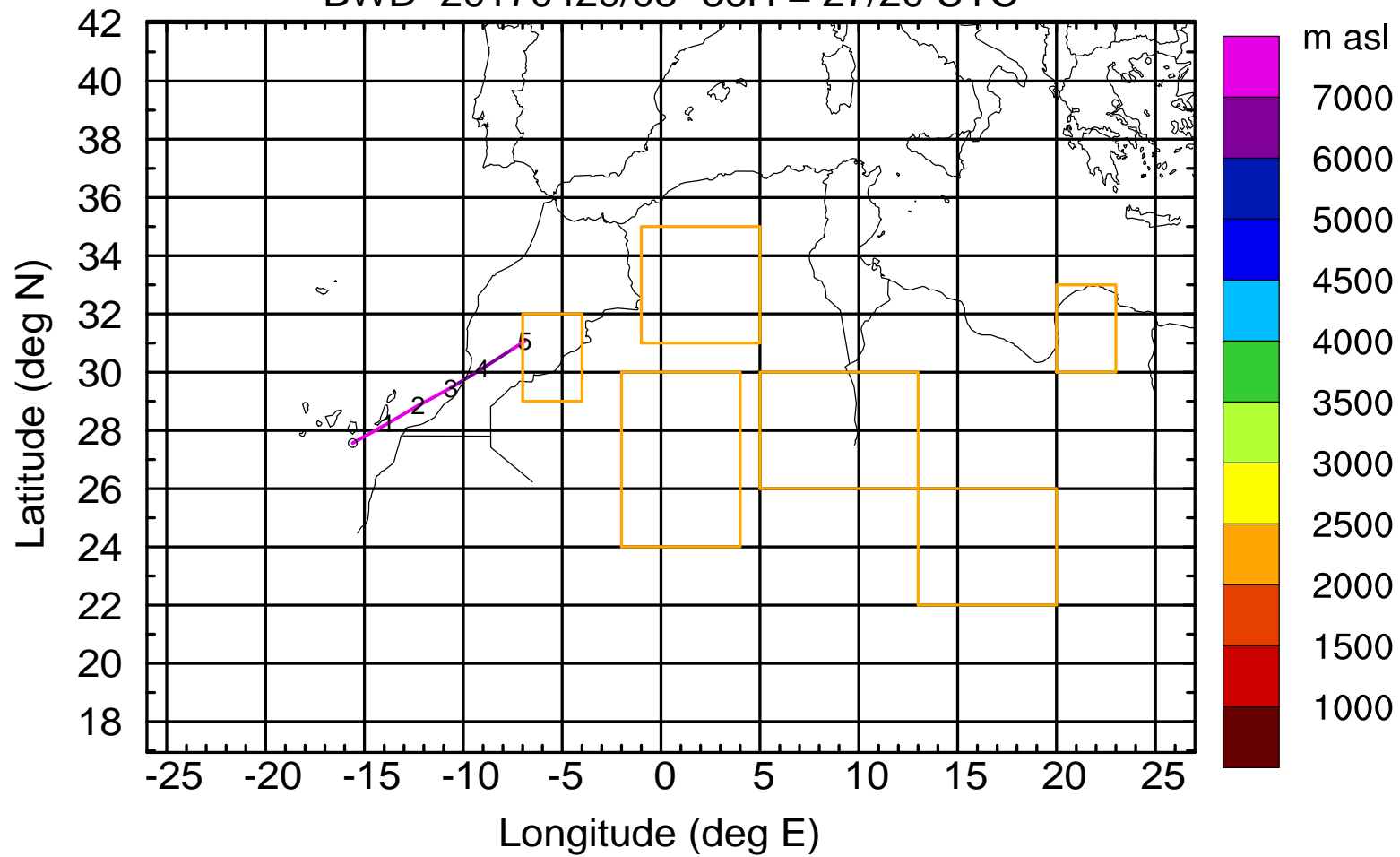
Level #7 of flight 170429a

BWD 20170429/08 -35H = 27/21 UTC



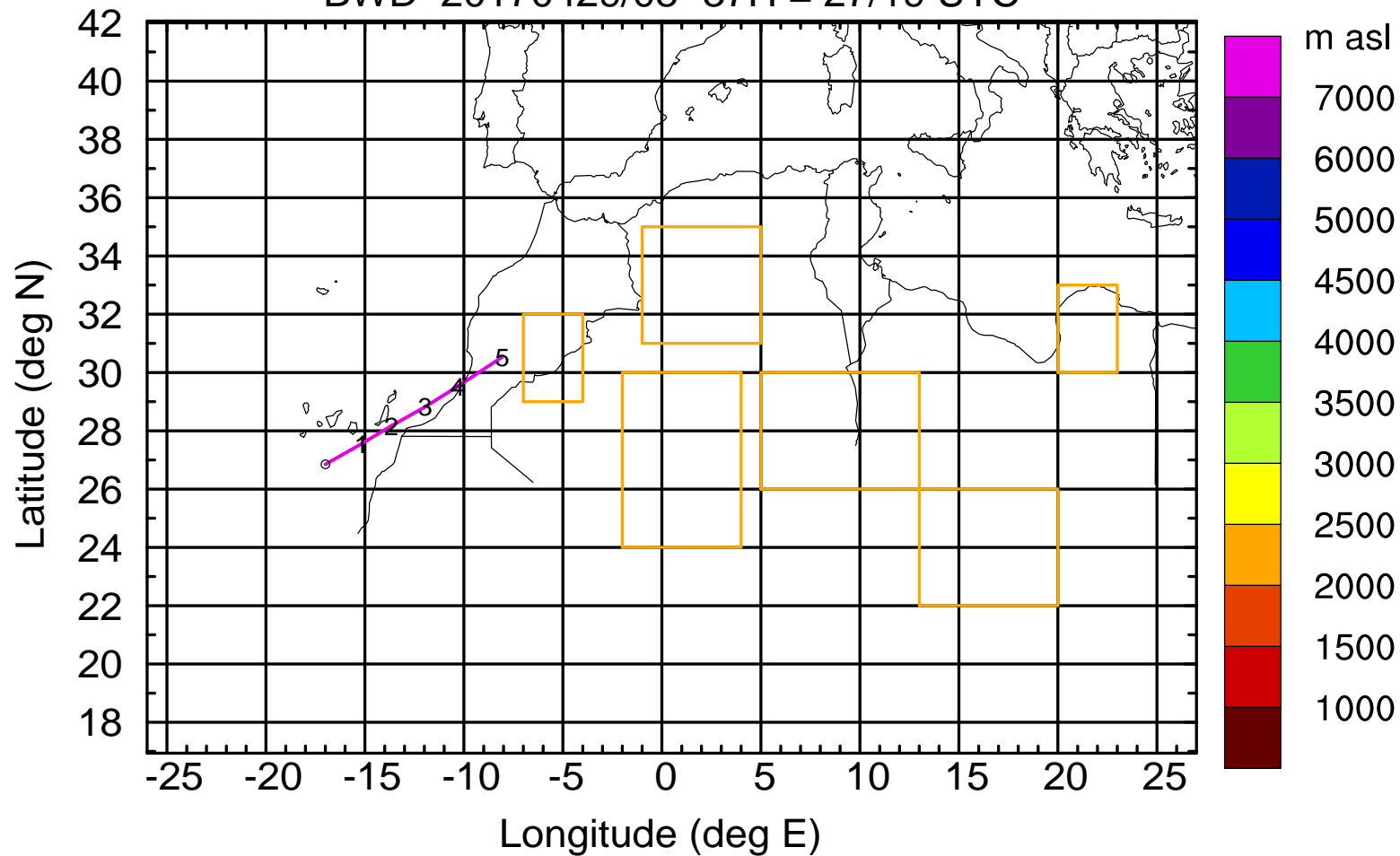
Level #7 of flight 170429a

BWD 20170429/08 -36H = 27/20 UTC



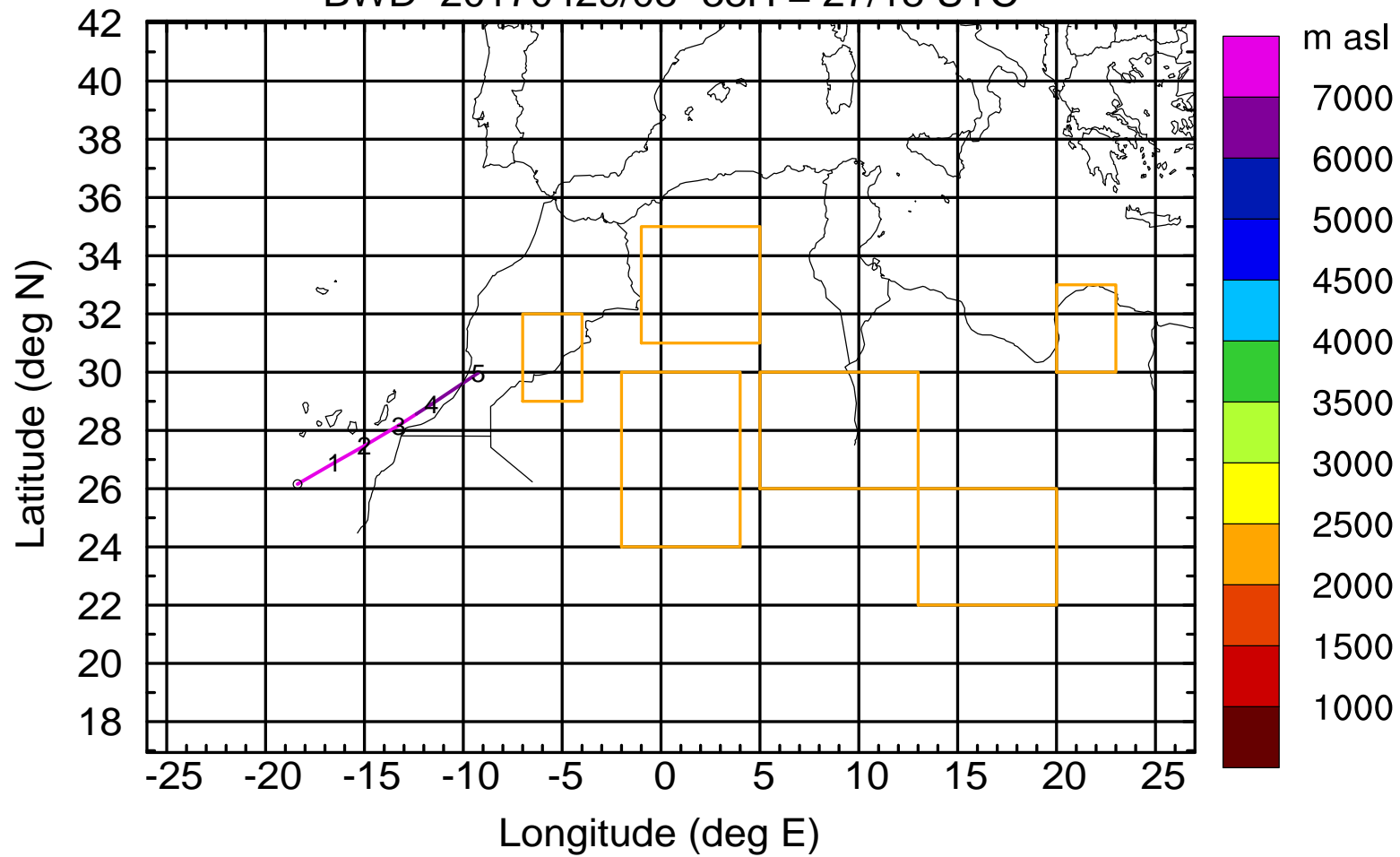
Level #7 of flight 170429a

BWD 20170429/08 -37H = 27/19 UTC



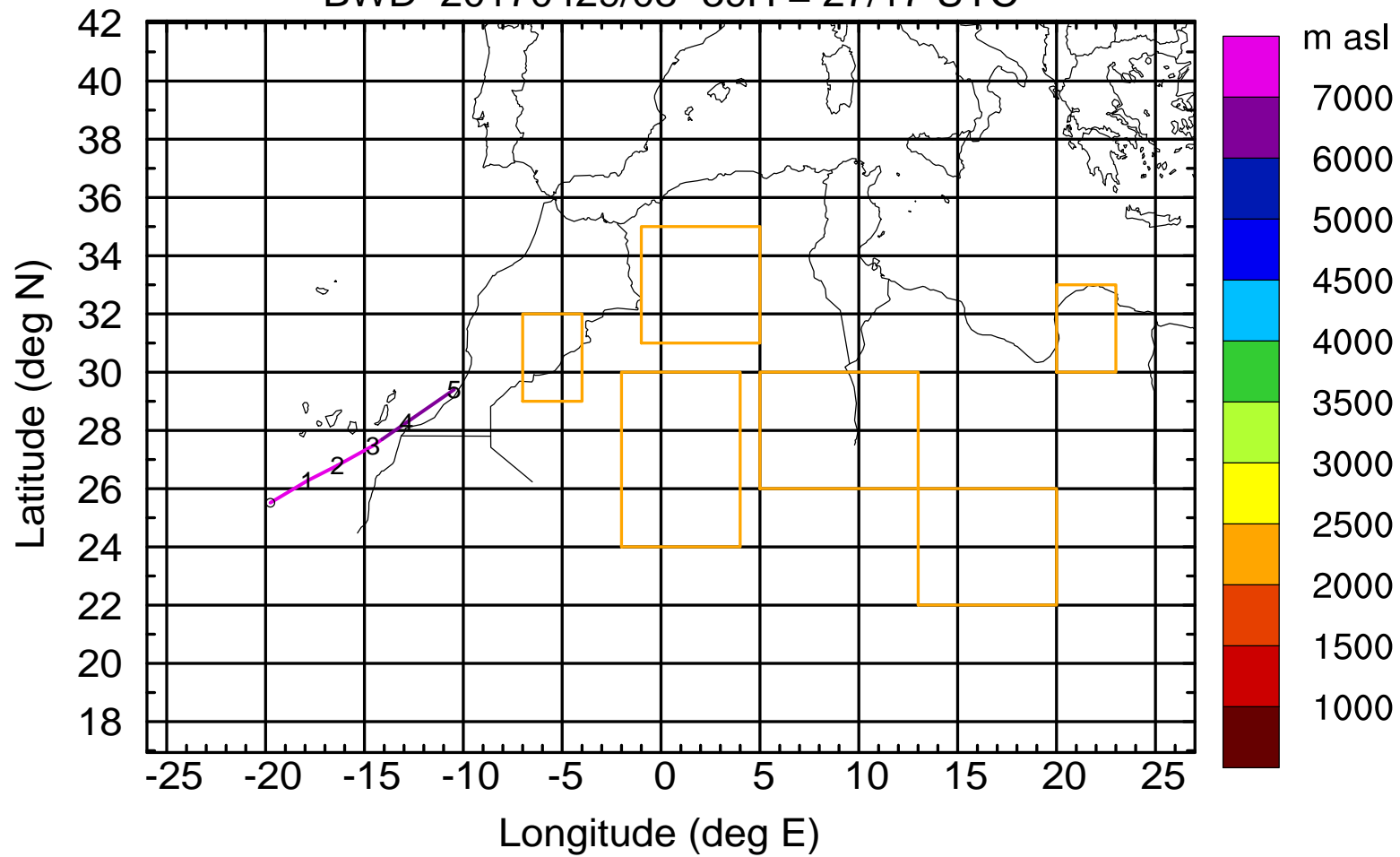
Level #7 of flight 170429a

BWD 20170429/08 -38H = 27/18 UTC



Level #7 of flight 170429a

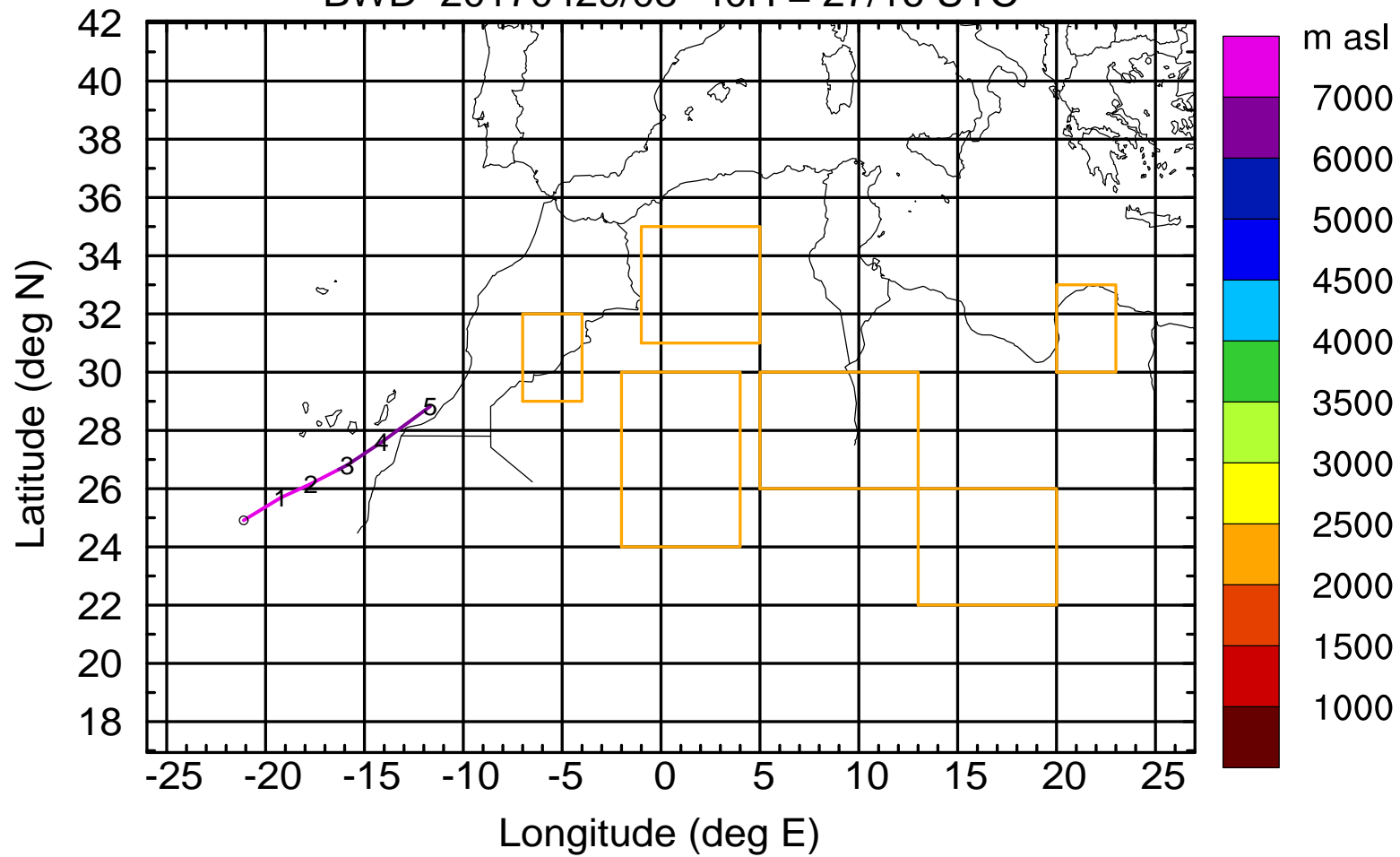
BWD 20170429/08 -39H = 27/17 UTC





Level #7 of flight 170429a

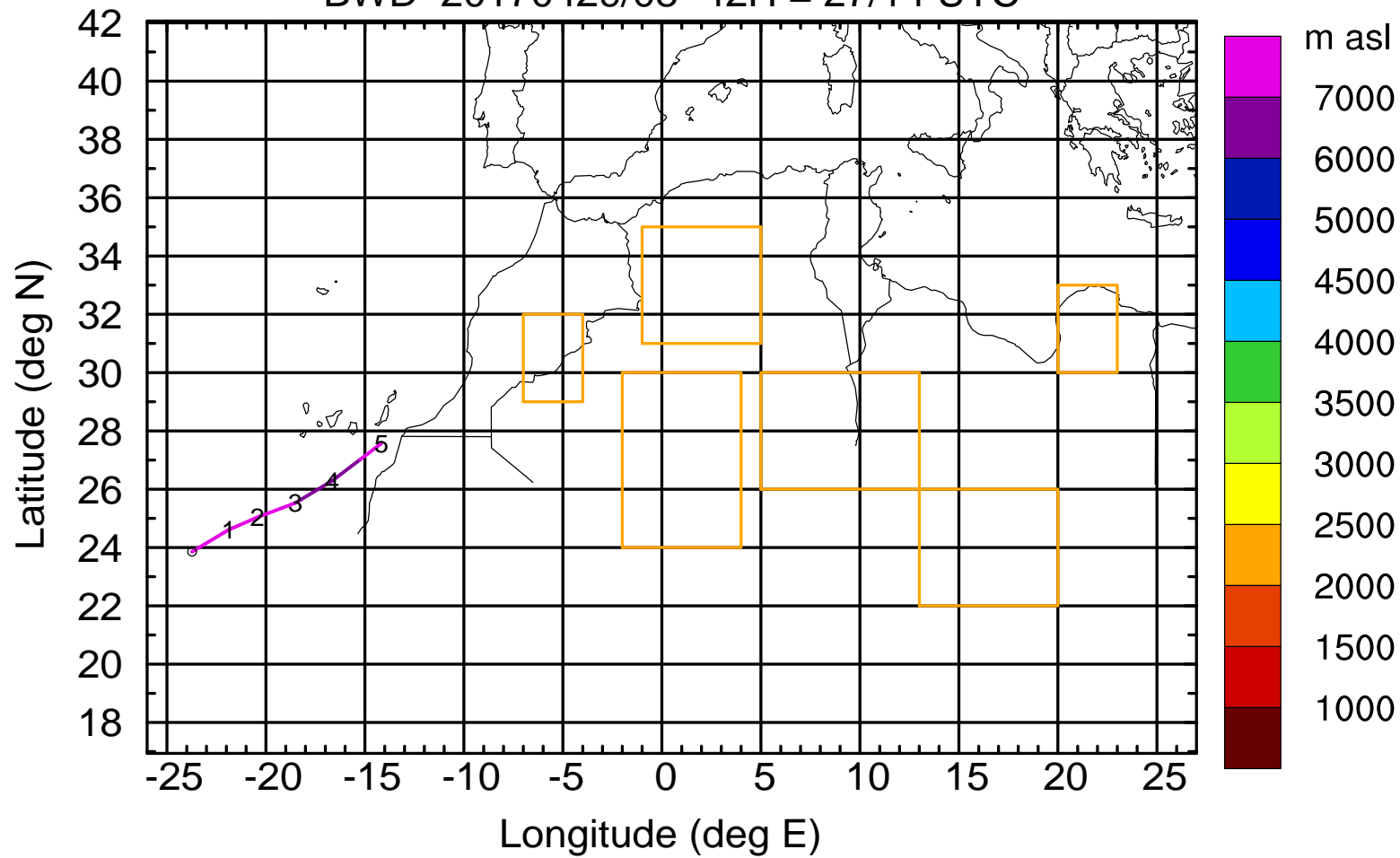
BWD 20170429/08 -40H = 27/16 UTC





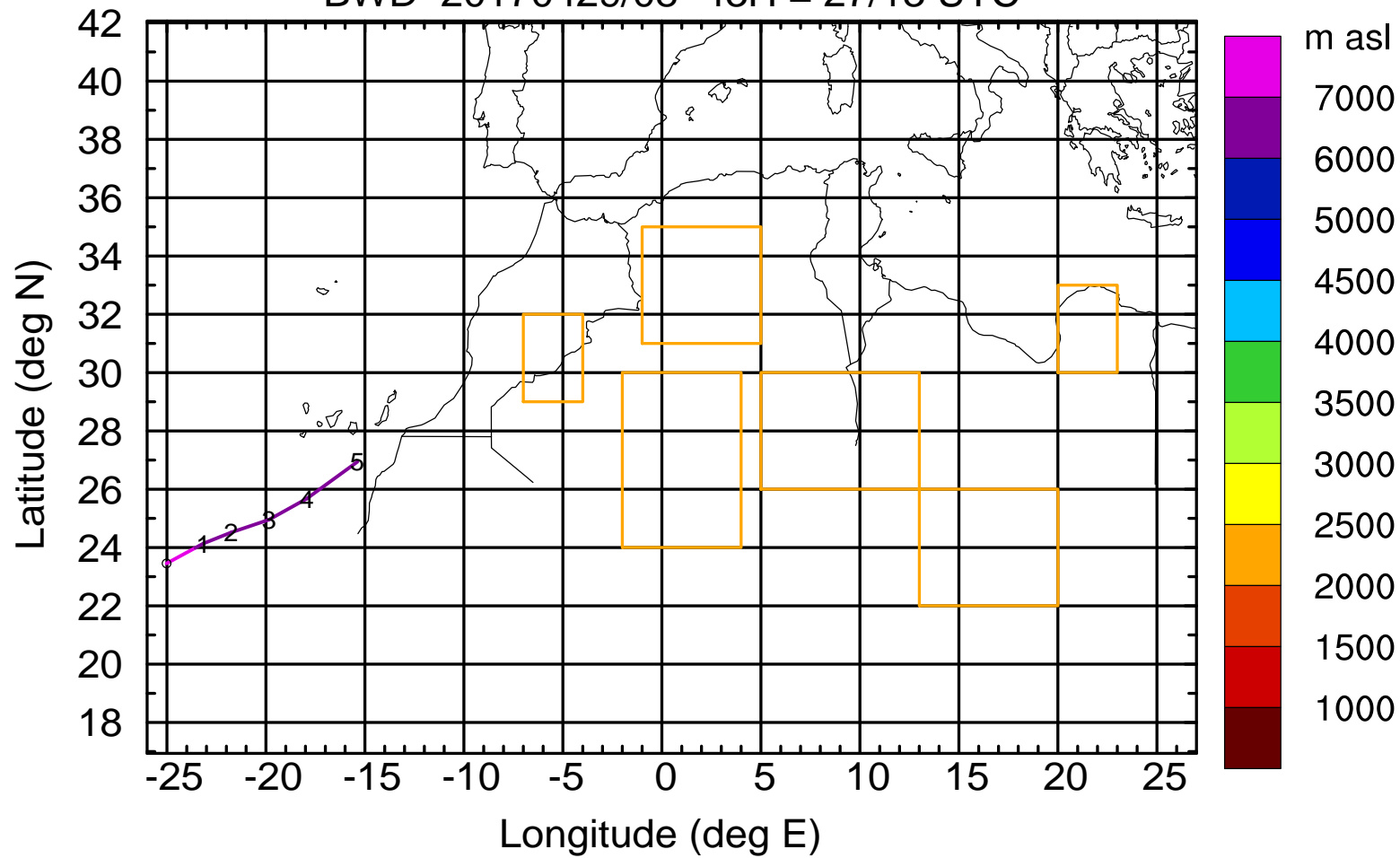
Level #7 of flight 170429a

BWD 20170429/08 -42H = 27/14 UTC



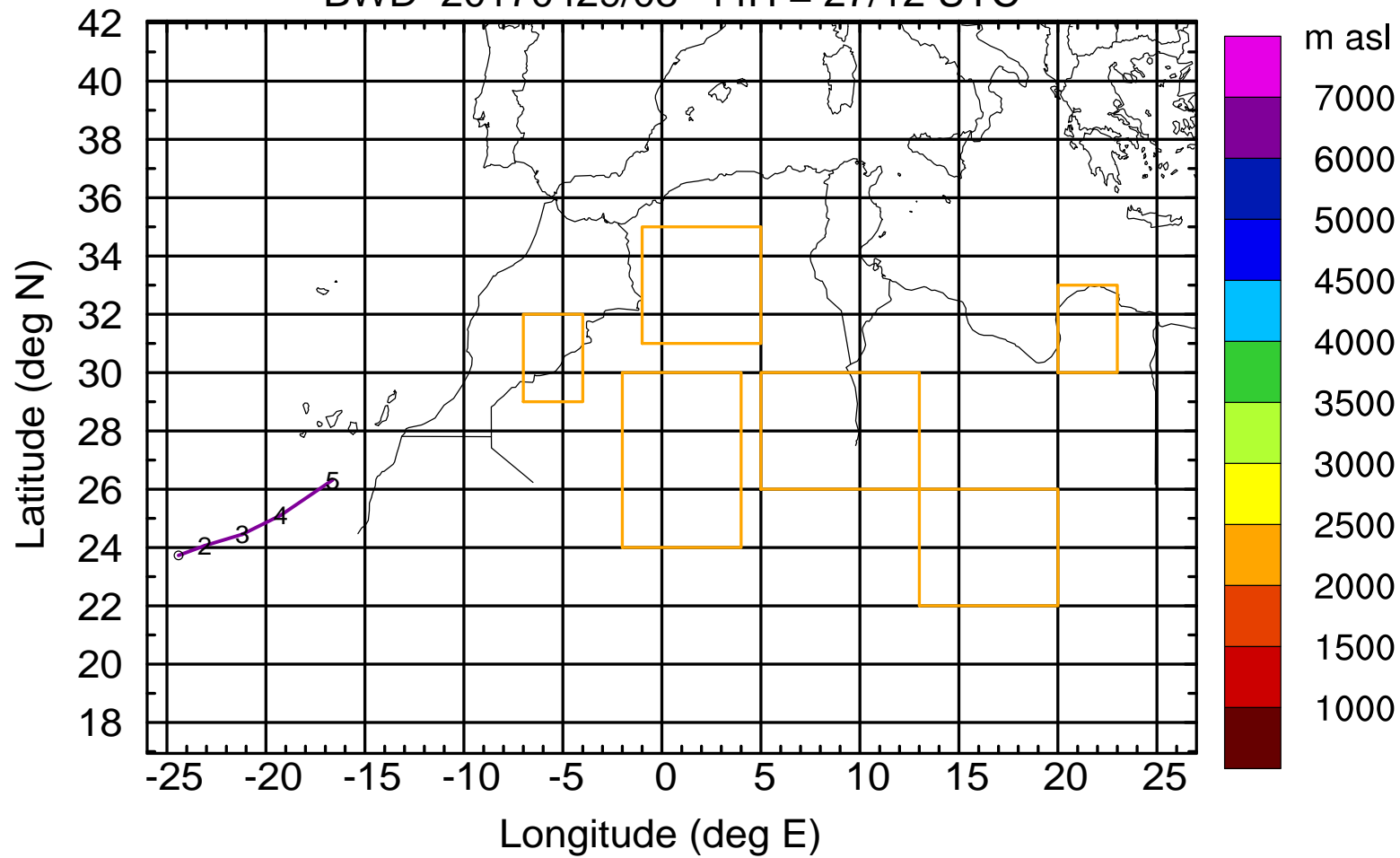
Level #7 of flight 170429a

BWD 20170429/08 -43H = 27/13 UTC



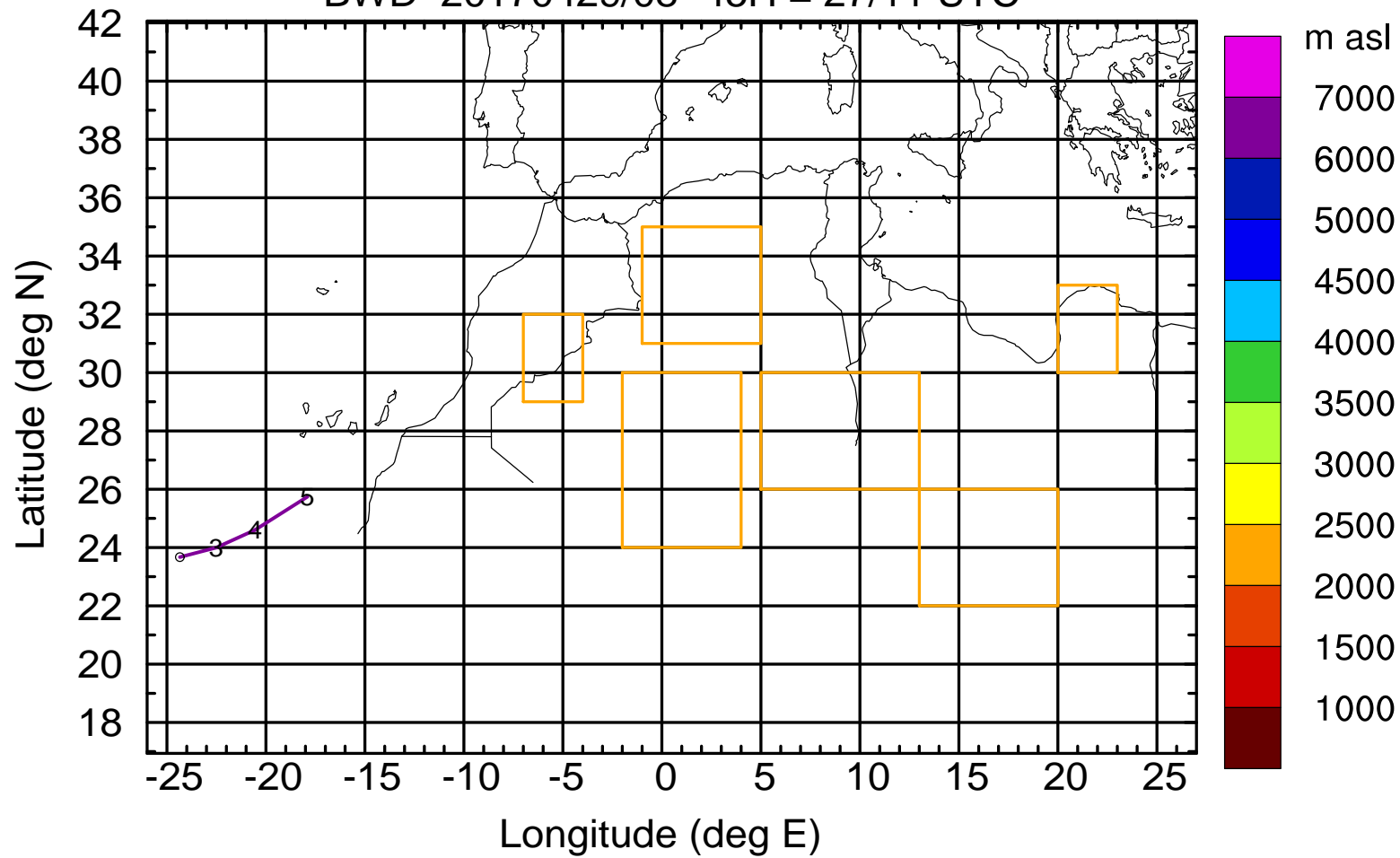
Level #7 of flight 170429a

BWD 20170429/08 -44H = 27/12 UTC



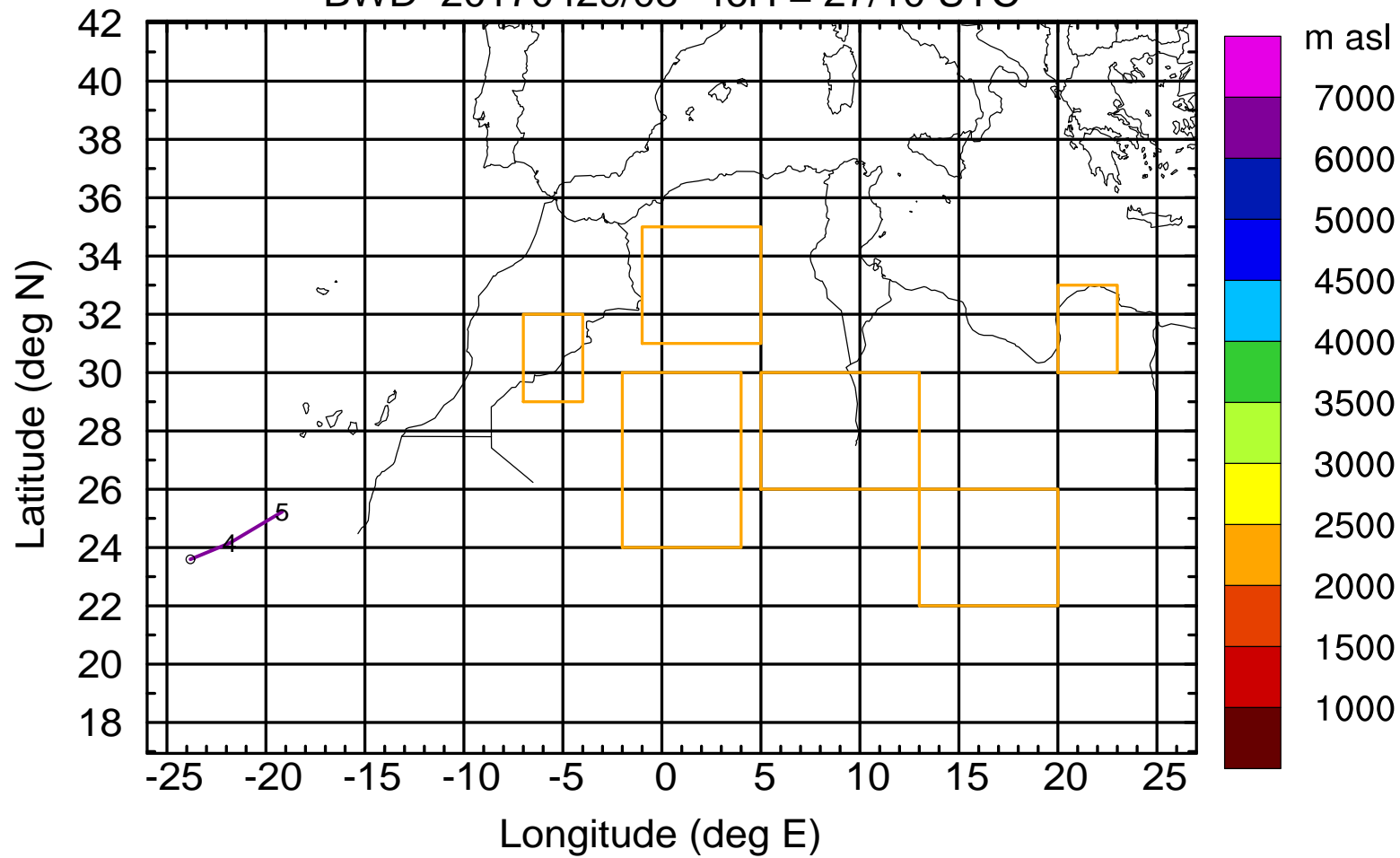
Level #7 of flight 170429a

BWD 20170429/08 -45H = 27/11 UTC



Level #7 of flight 170429a

BWD 20170429/08 -46H = 27/10 UTC







Level #7 of flight 170429a

BWD 20170429/08 -48H = 27/08 UTC

