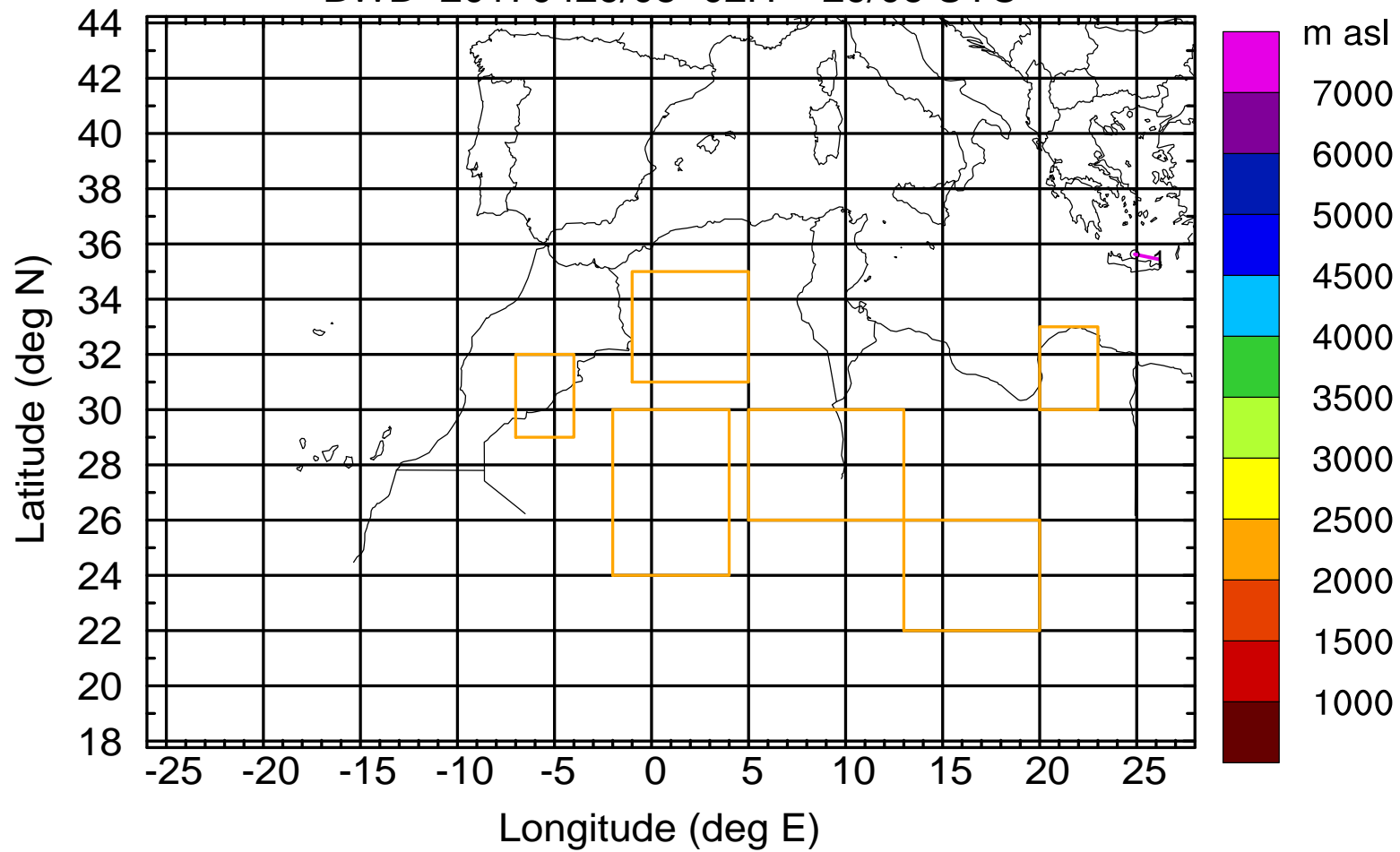






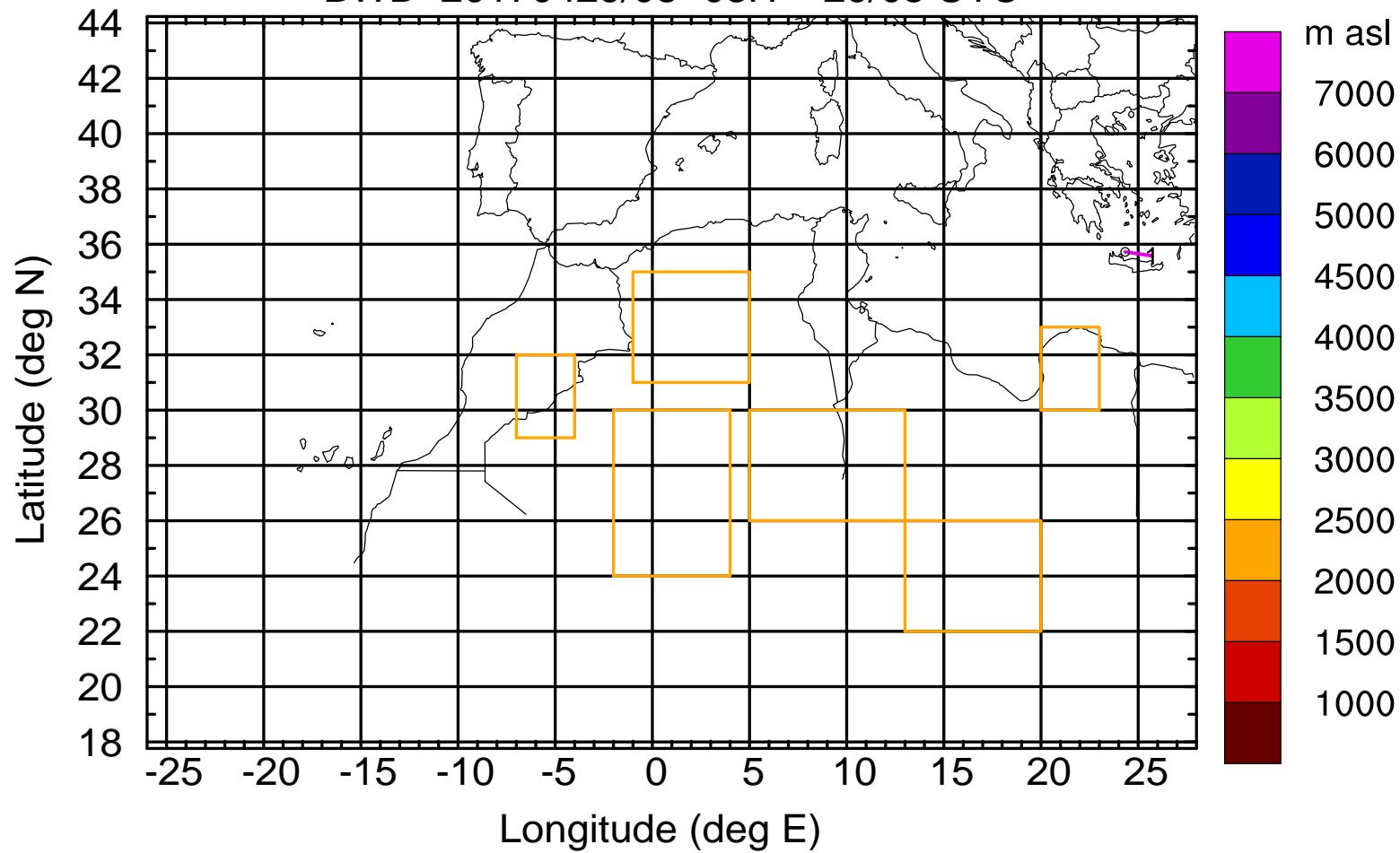
Level #6 of flight 170429a

BWD 20170429/08 -02H = 29/06 UTC



Level #6 of flight 170429a

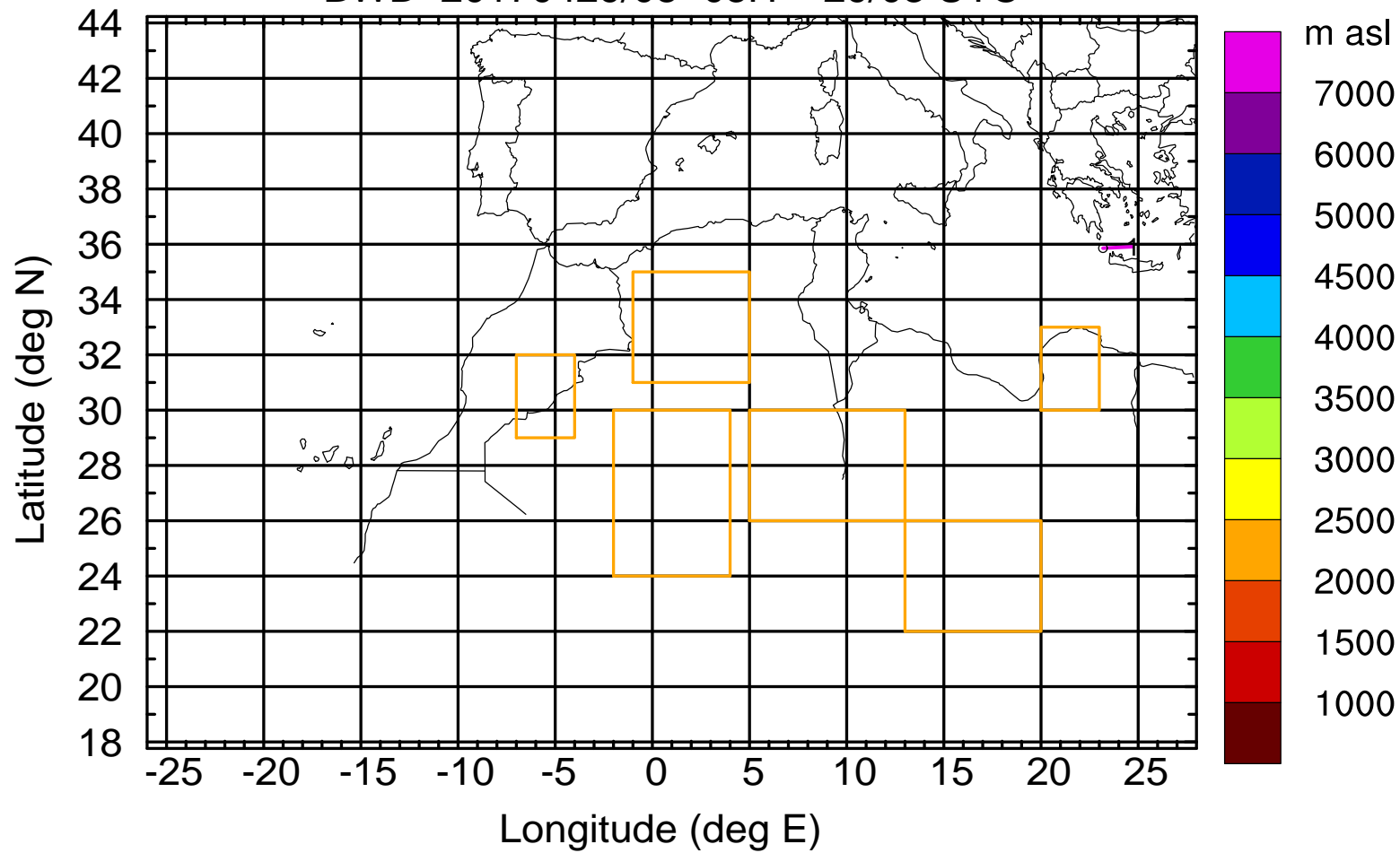
BWD 20170429/08 -03H = 29/05 UTC





Level #6 of flight 170429a

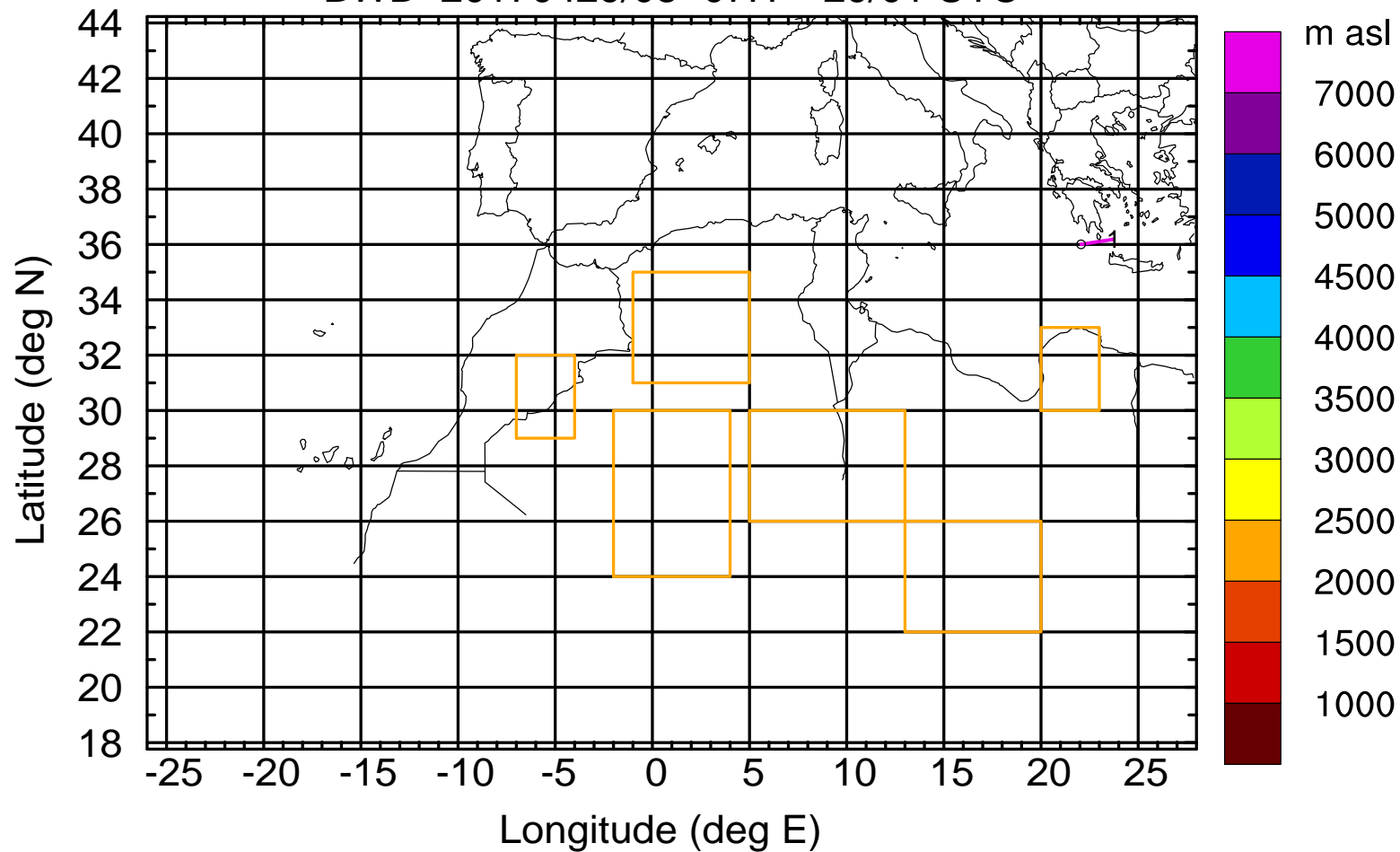
BWD 20170429/08 -05H = 29/03 UTC





Level #6 of flight 170429a

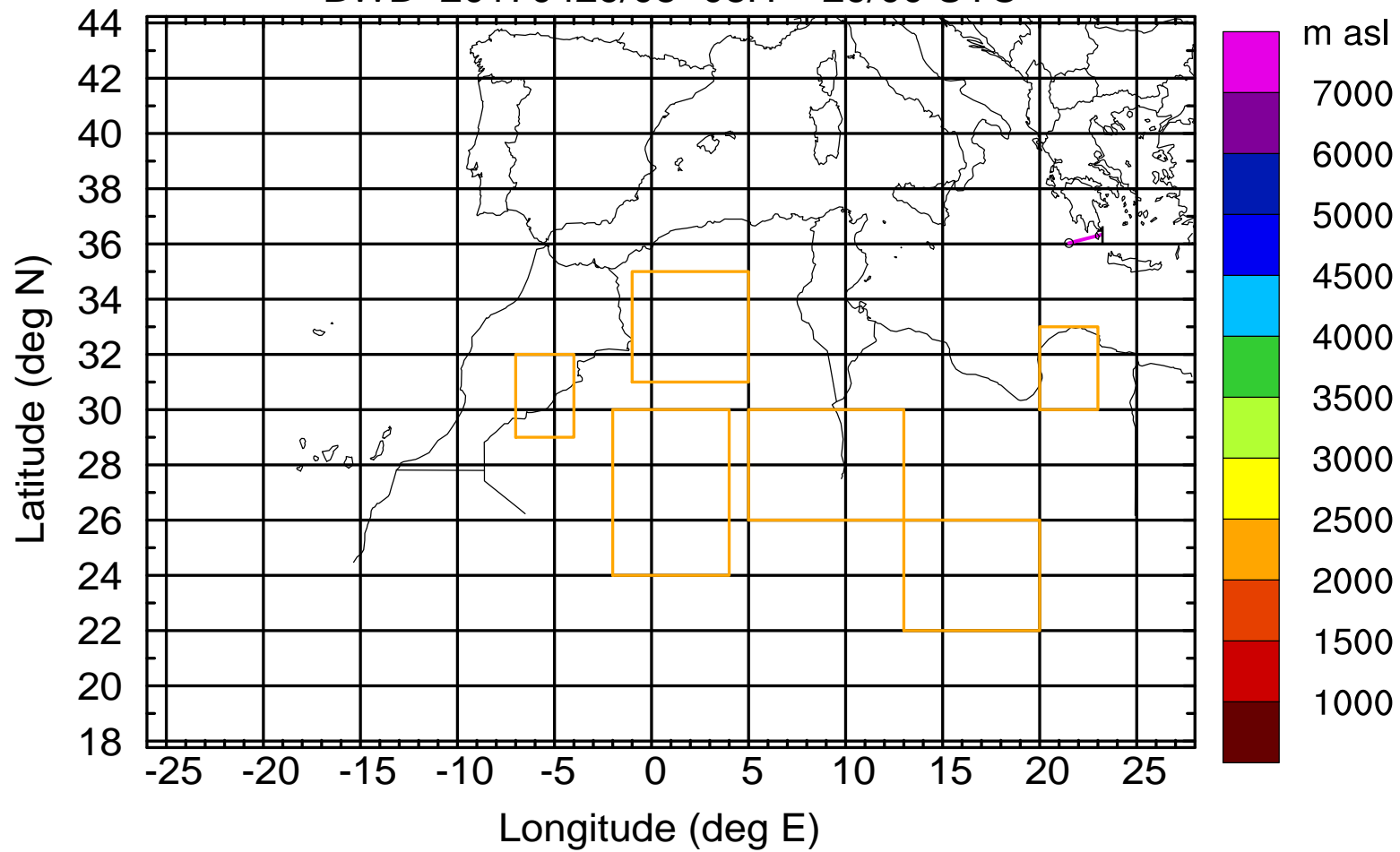
BWD 20170429/08 -07H = 29/01 UTC





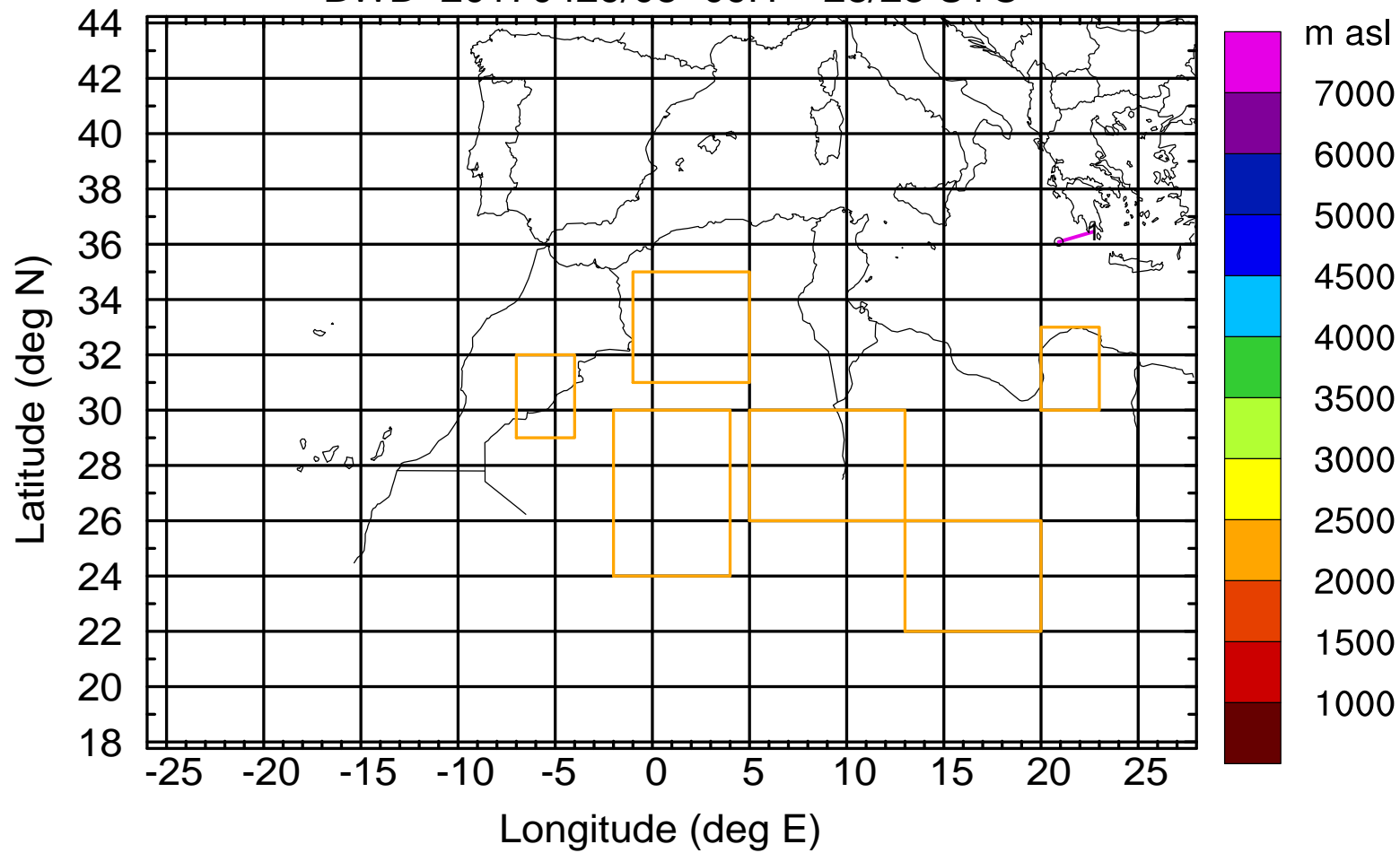
Level #6 of flight 170429a

BWD 20170429/08 -08H = 29/00 UTC



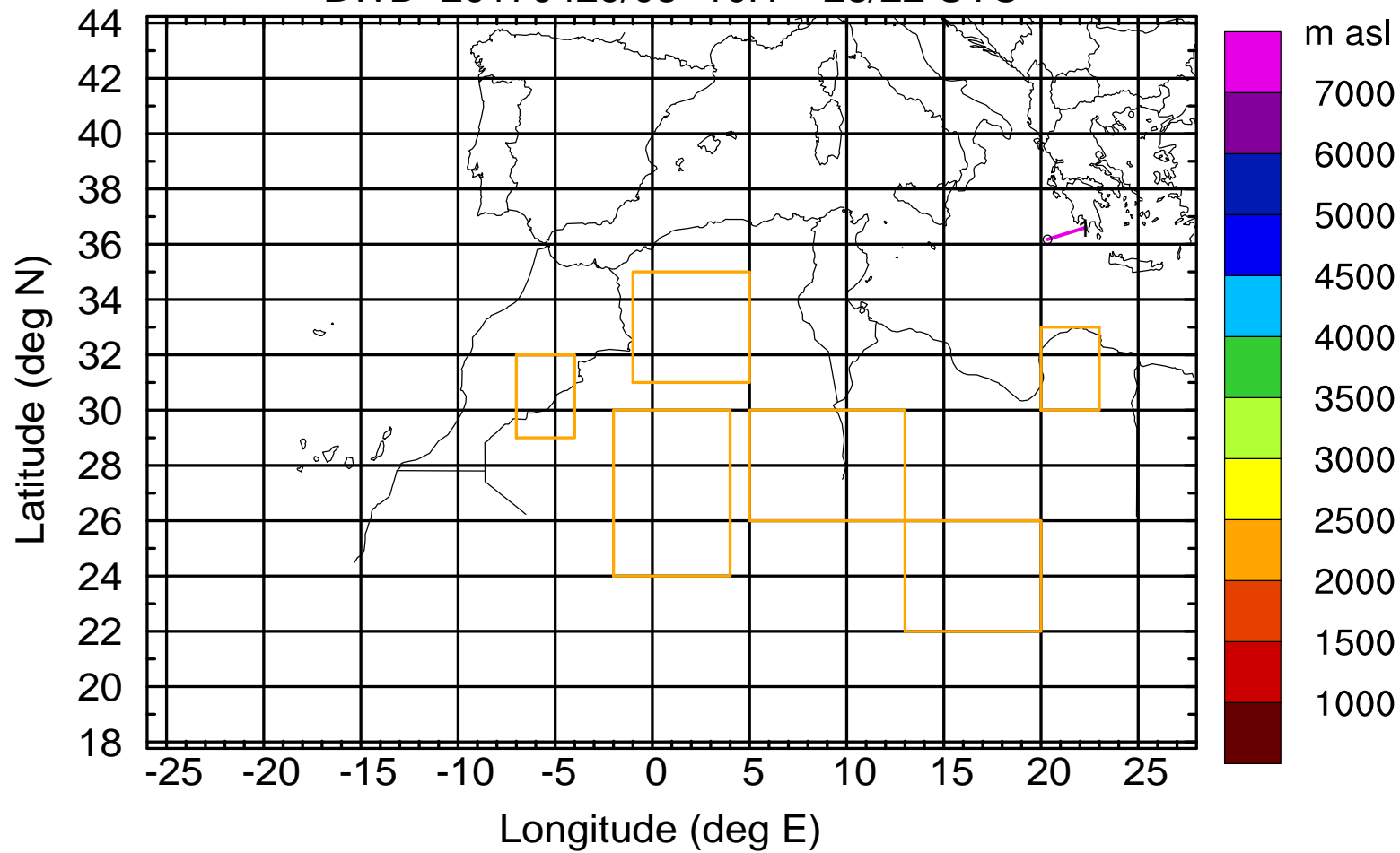
Level #6 of flight 170429a

BWD 20170429/08 -09H = 28/23 UTC



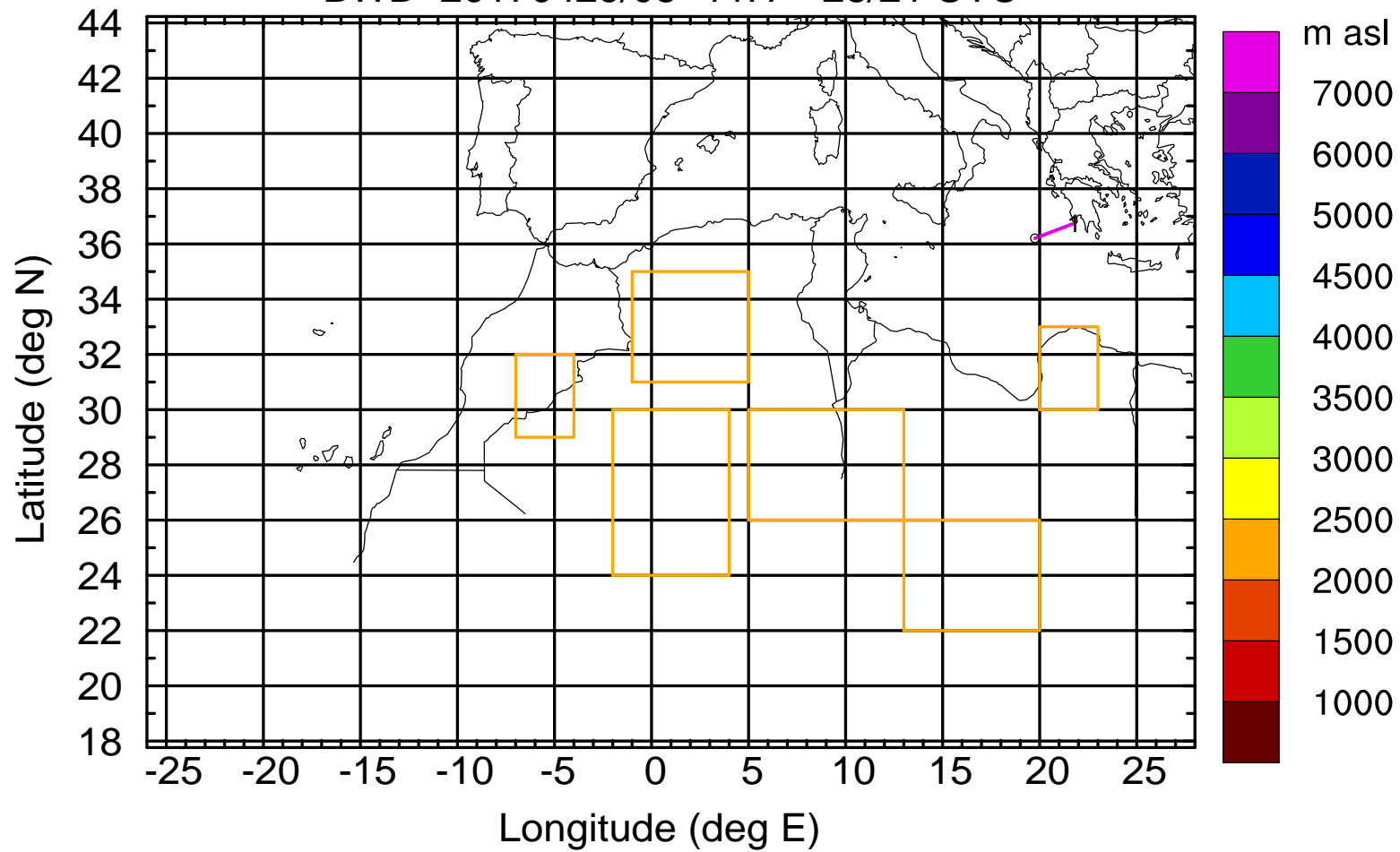
Level #6 of flight 170429a

BWD 20170429/08 -10H = 28/22 UTC



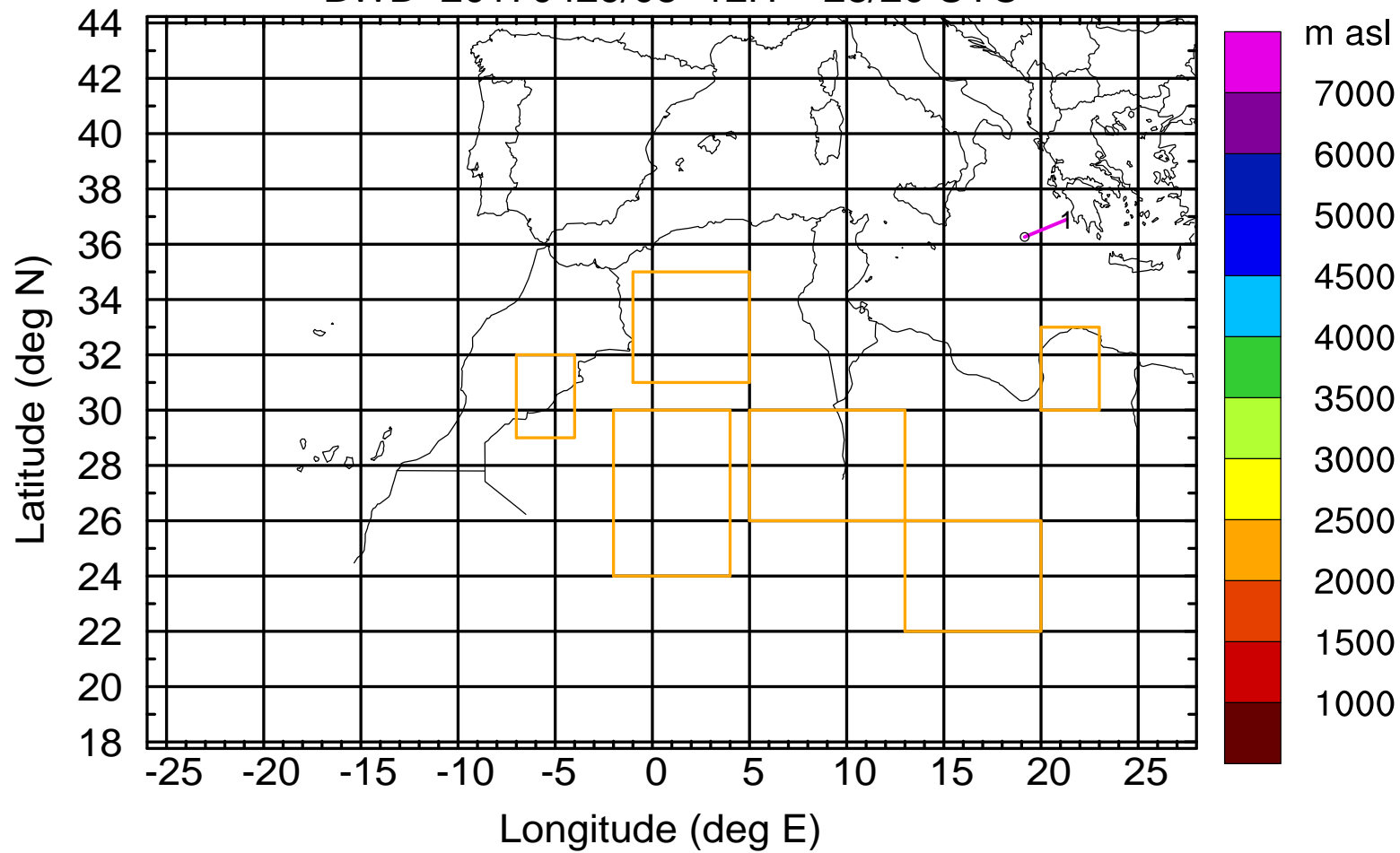
Level #6 of flight 170429a

BWD 20170429/08 -11H = 28/21 UTC



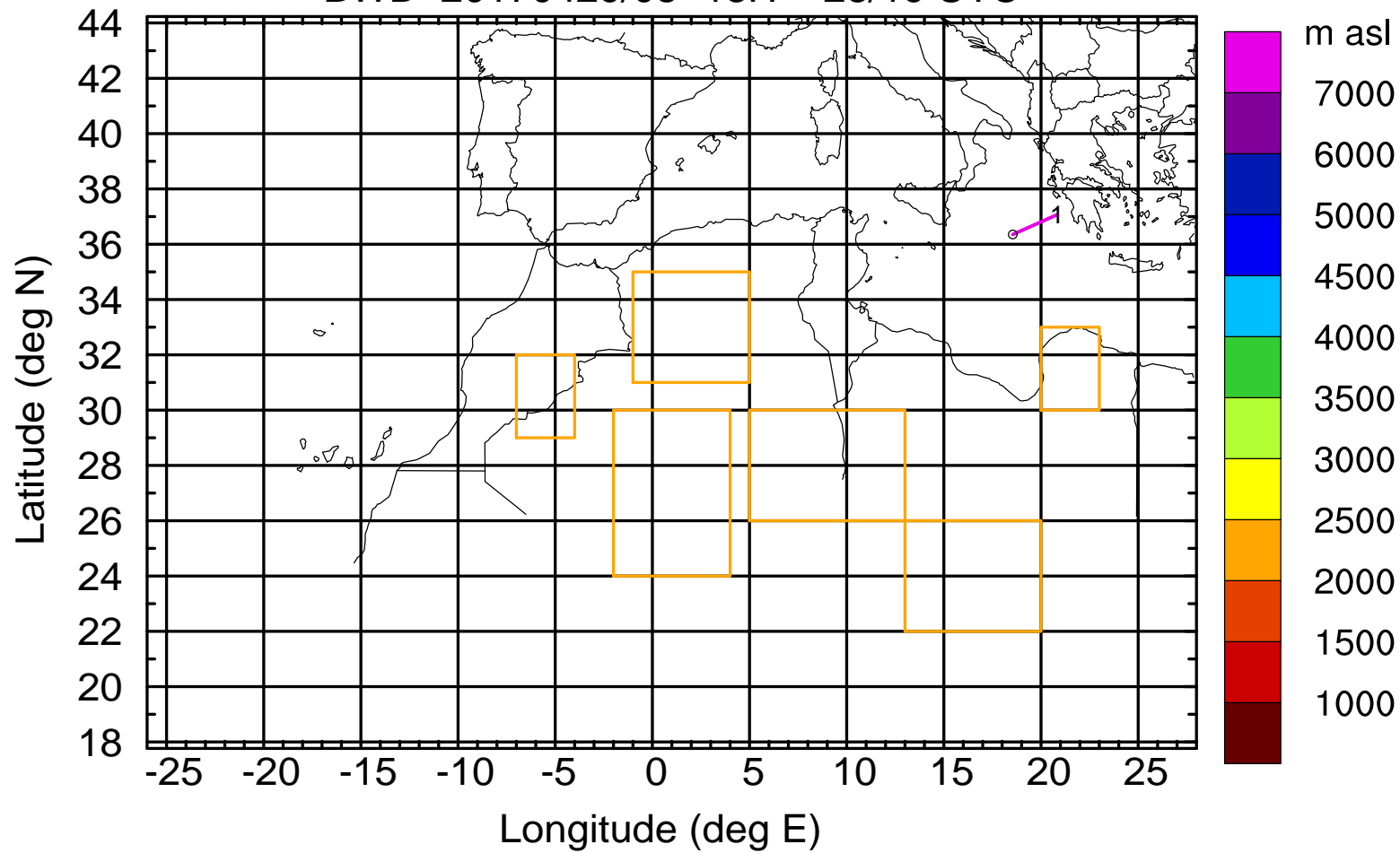
Level #6 of flight 170429a

BWD 20170429/08 -12H = 28/20 UTC



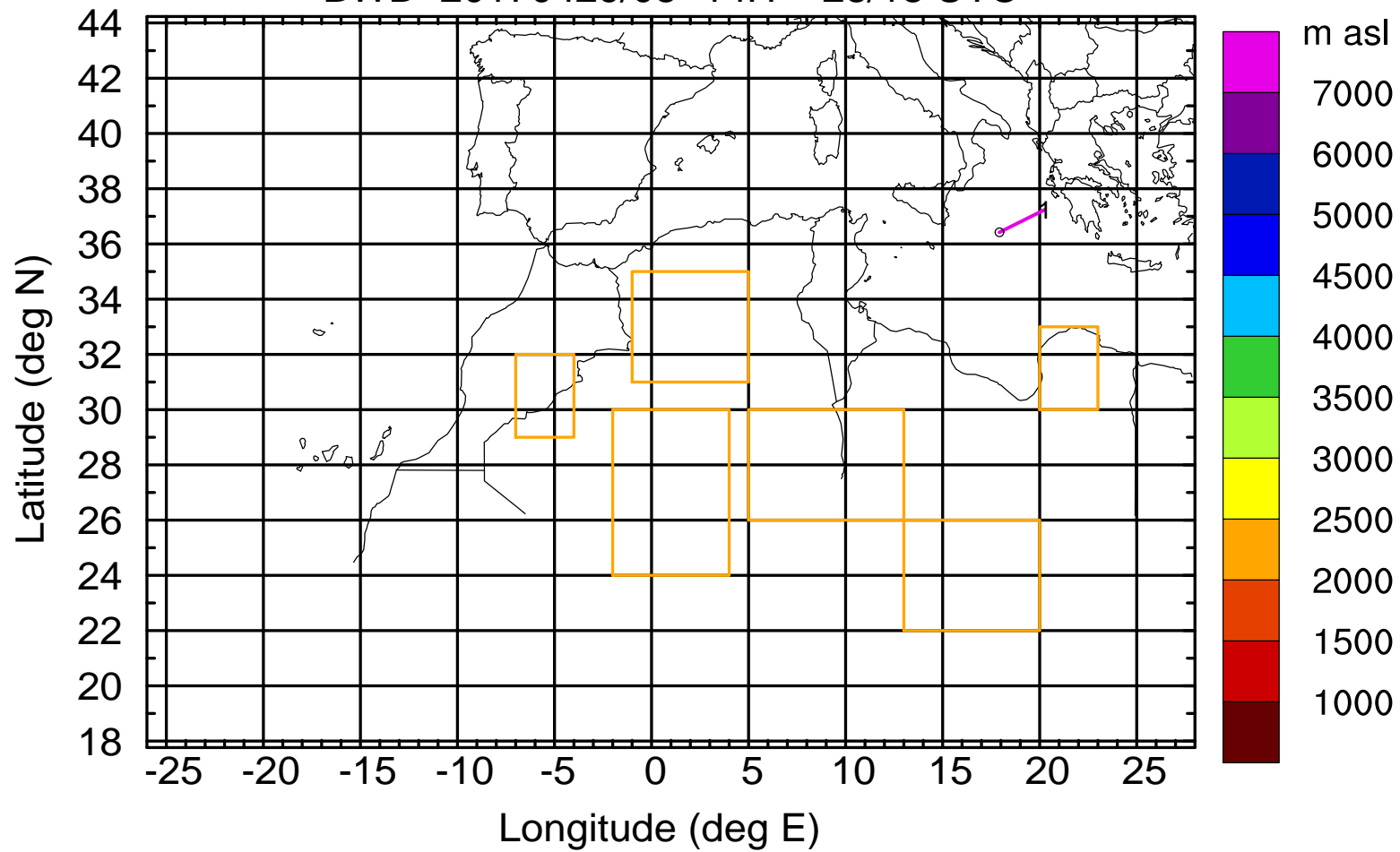
Level #6 of flight 170429a

BWD 20170429/08 -13H = 28/19 UTC



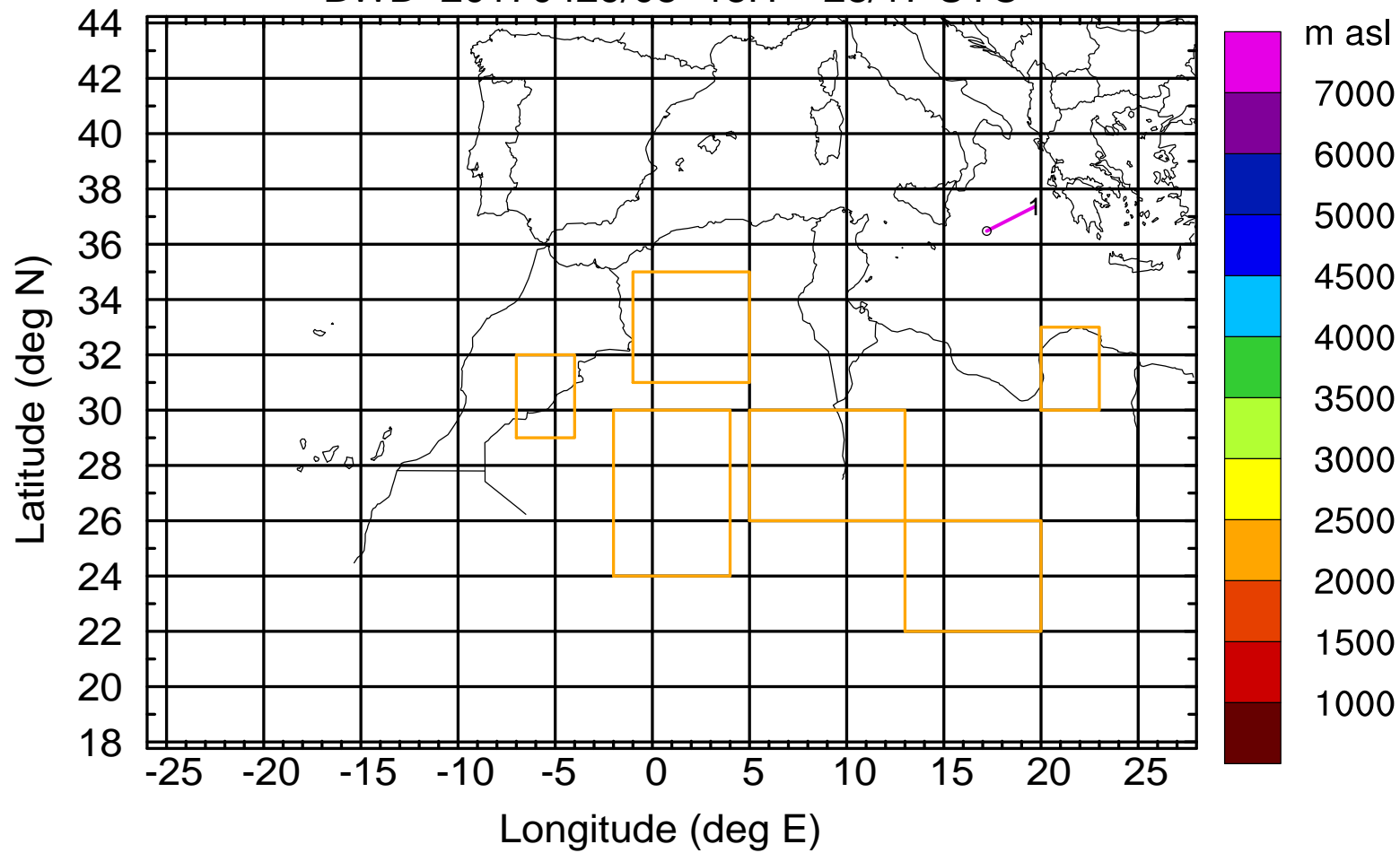
Level #6 of flight 170429a

BWD 20170429/08 -14H = 28/18 UTC



Level #6 of flight 170429a

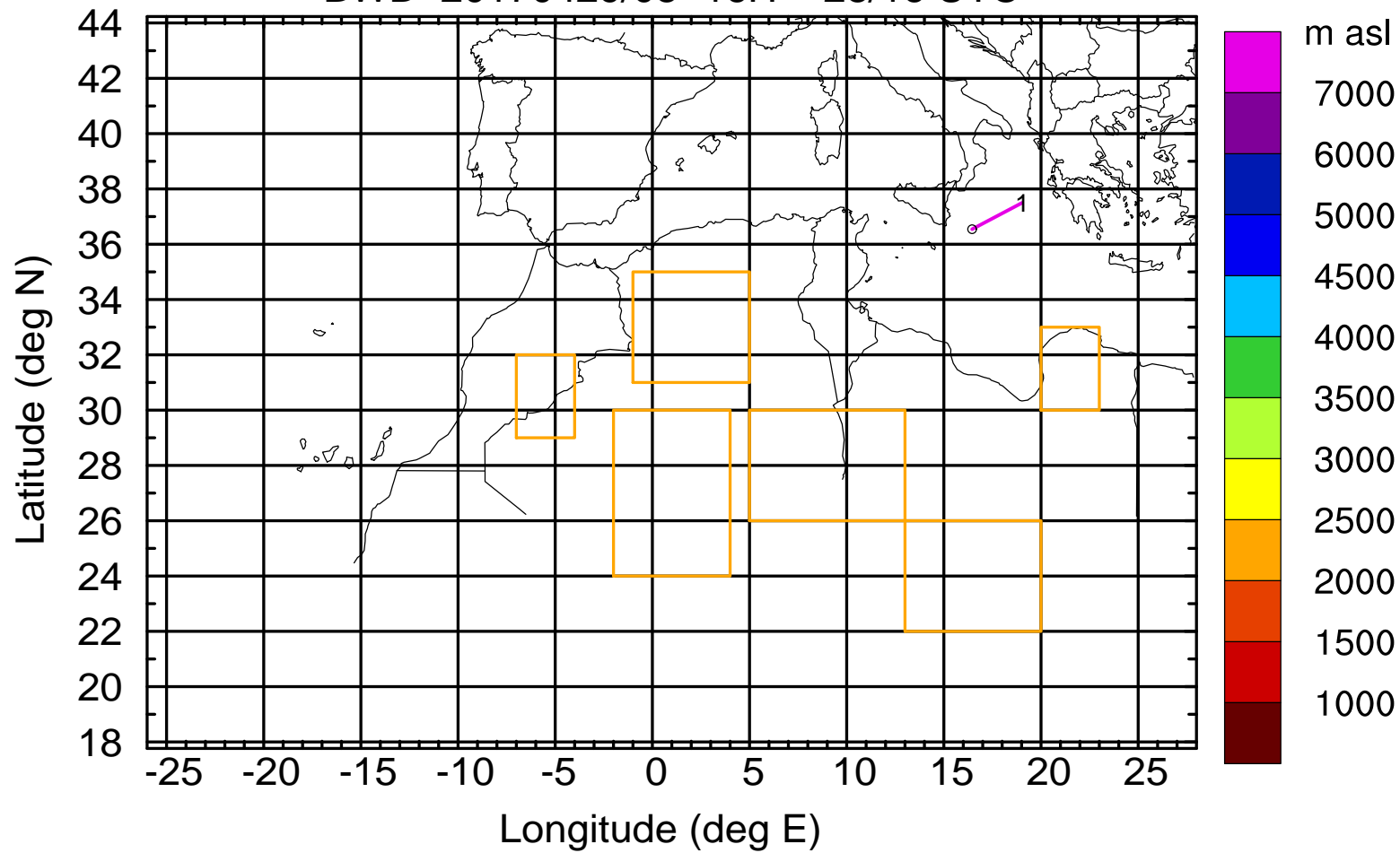
BWD 20170429/08 -15H = 28/17 UTC





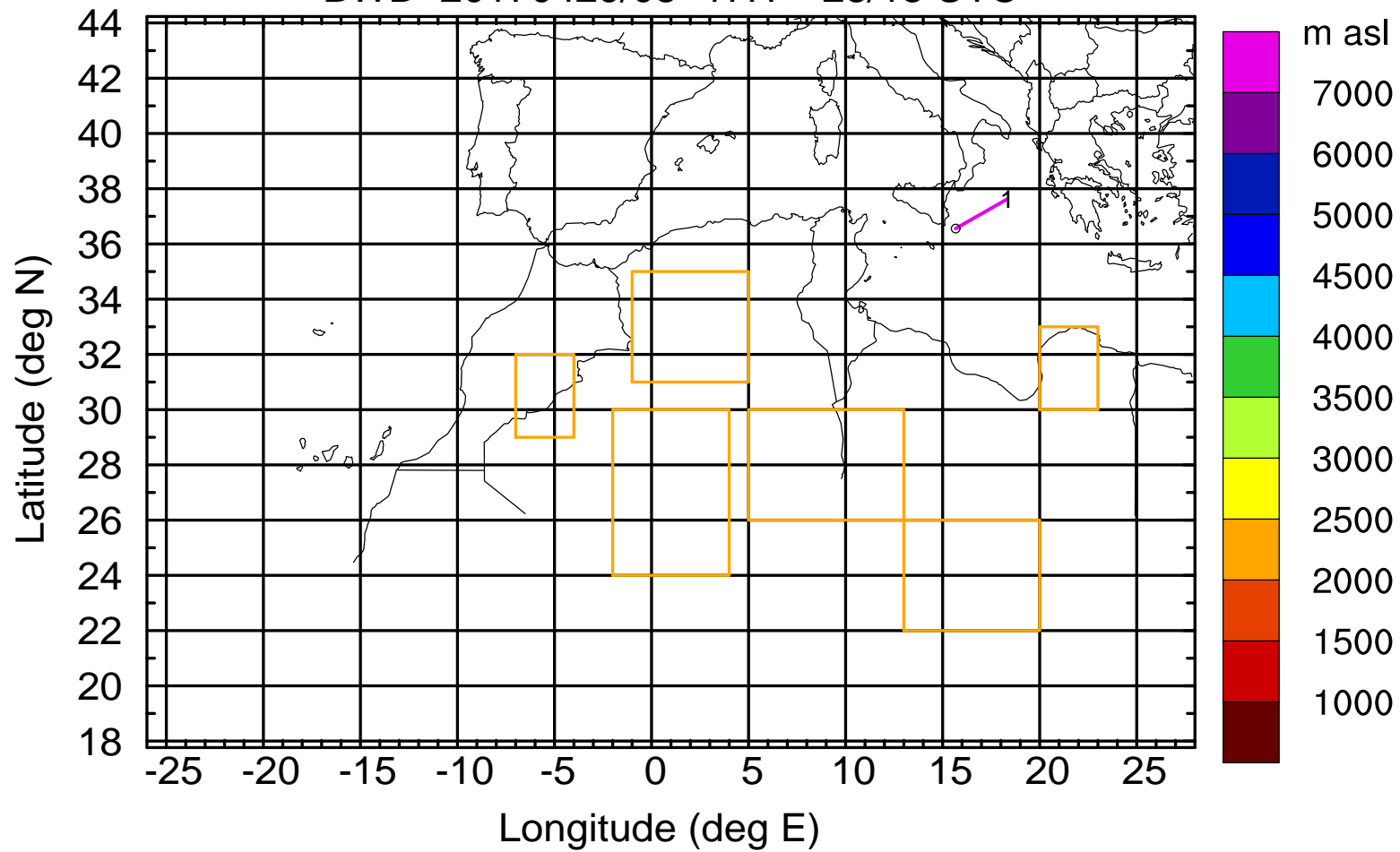
Level #6 of flight 170429a

BWD 20170429/08 -16H = 28/16 UTC



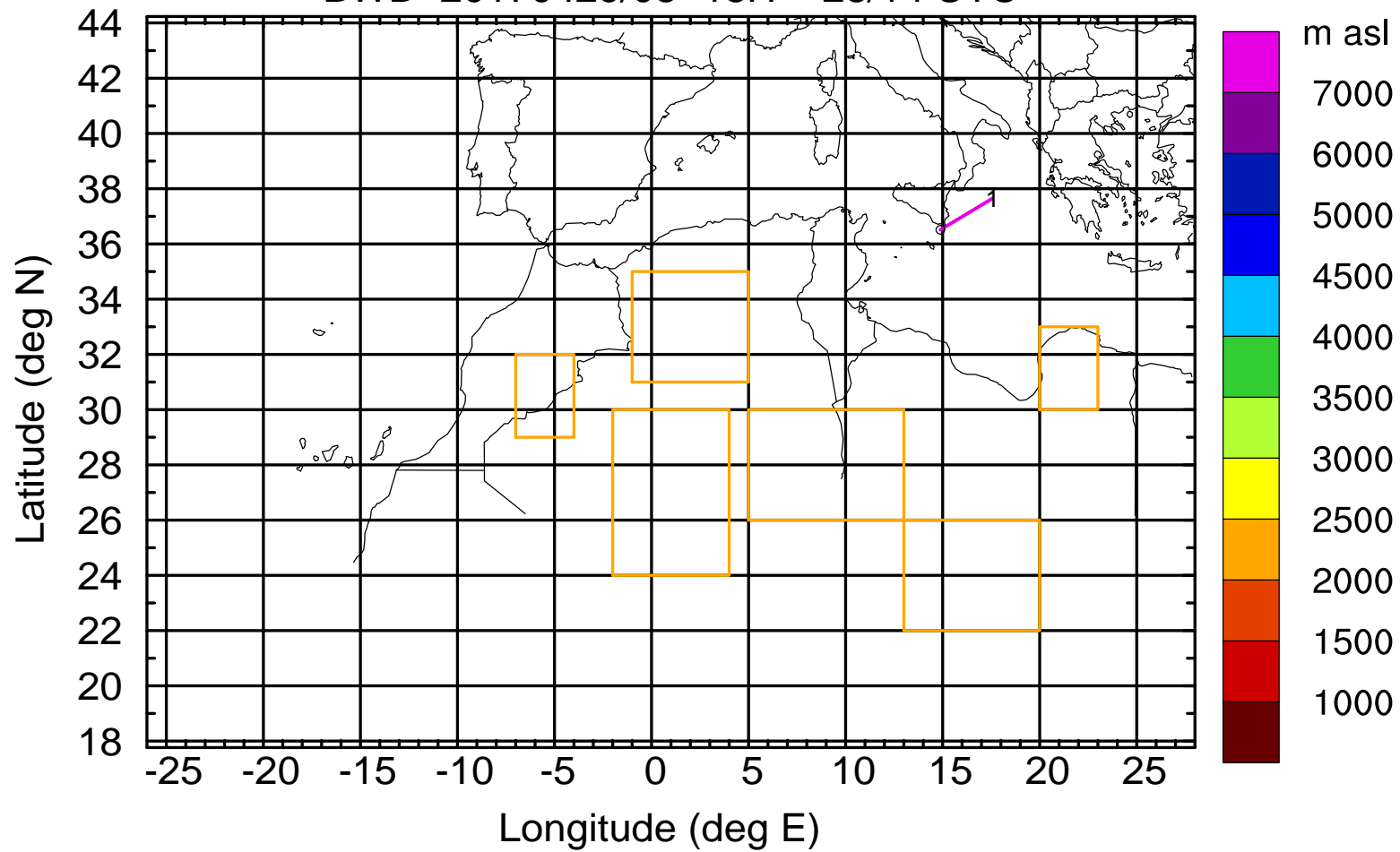
Level #6 of flight 170429a

BWD 20170429/08 -17H = 28/15 UTC



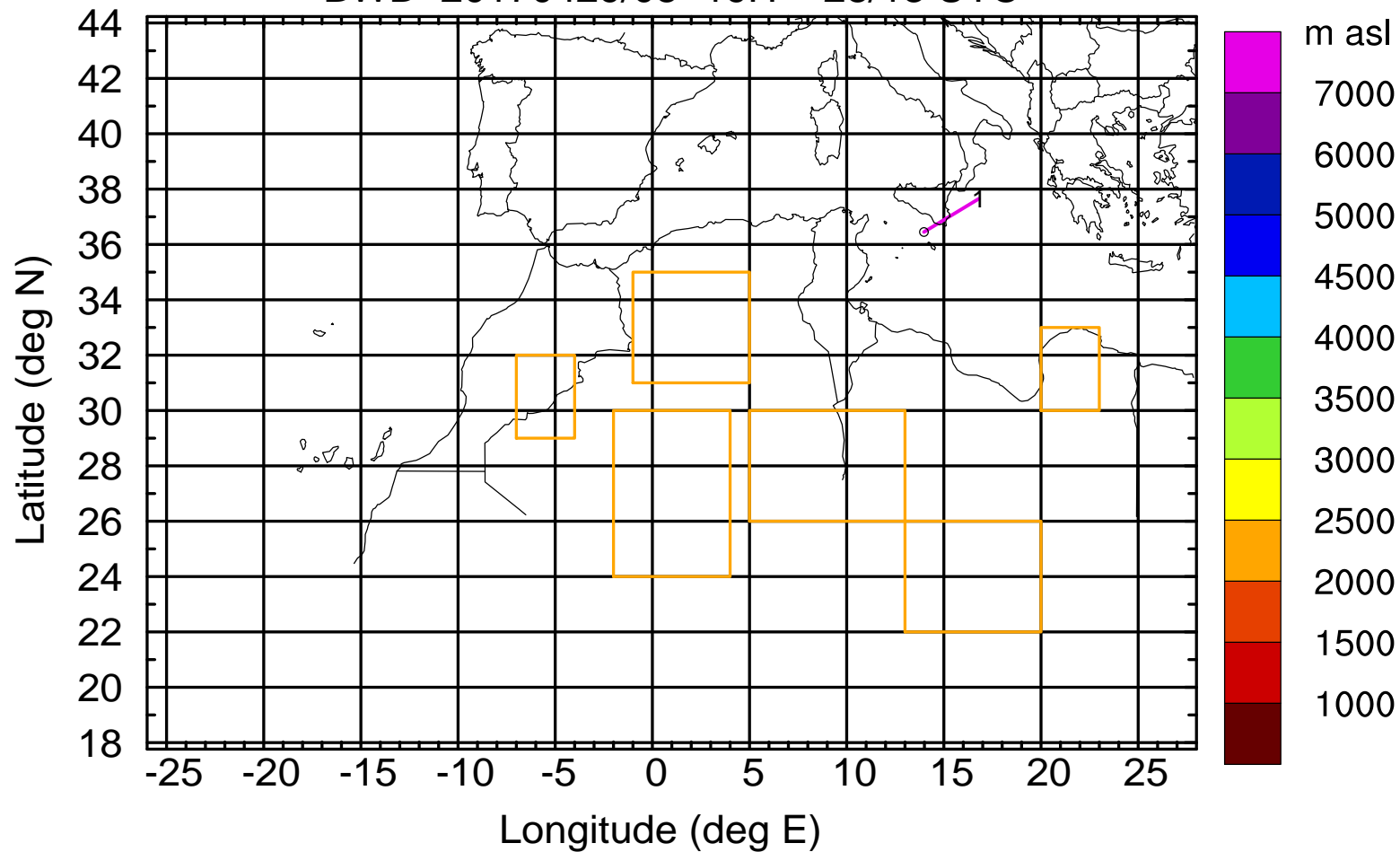
Level #6 of flight 170429a

BWD 20170429/08 -18H = 28/14 UTC



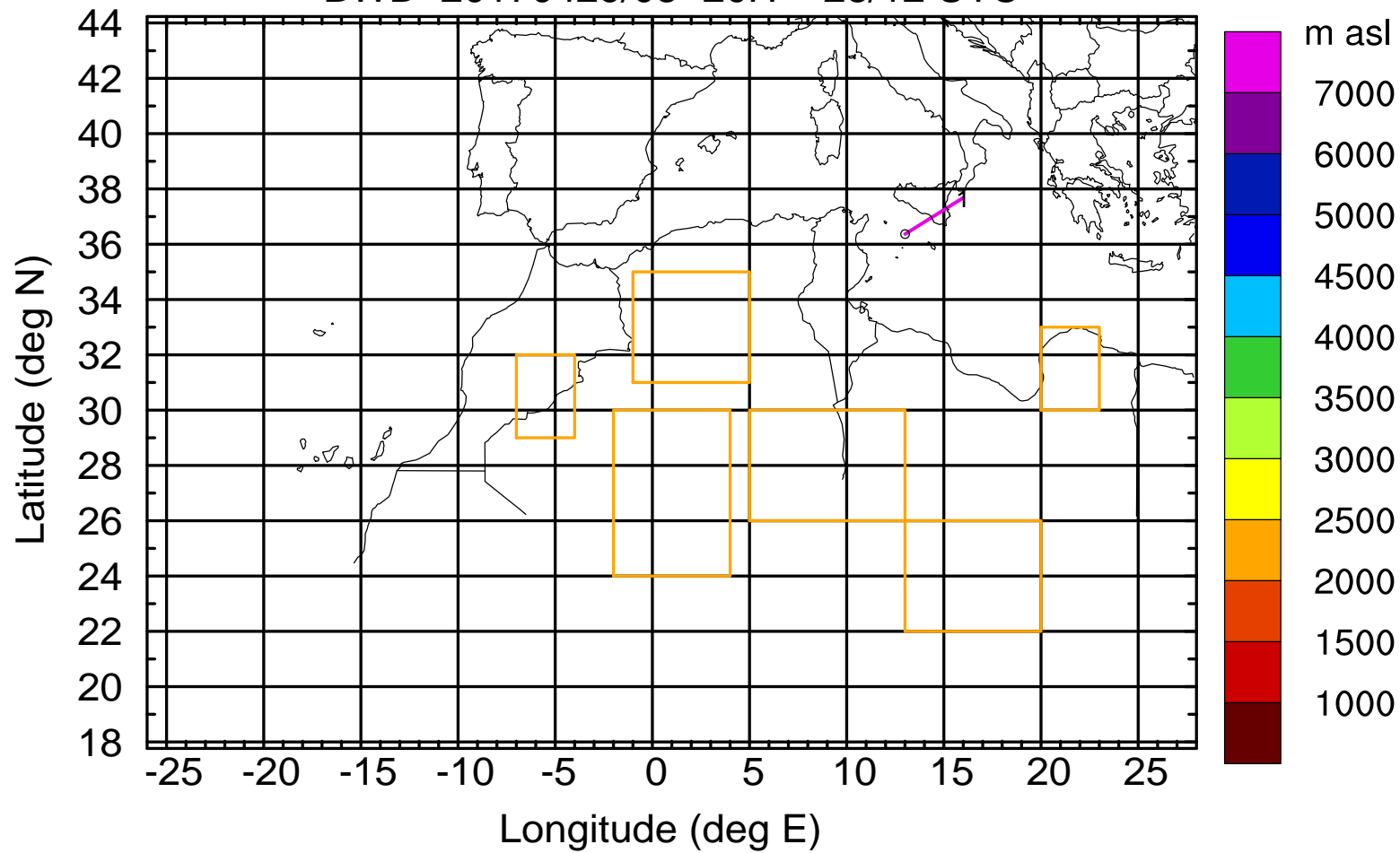
Level #6 of flight 170429a

BWD 20170429/08 -19H = 28/13 UTC



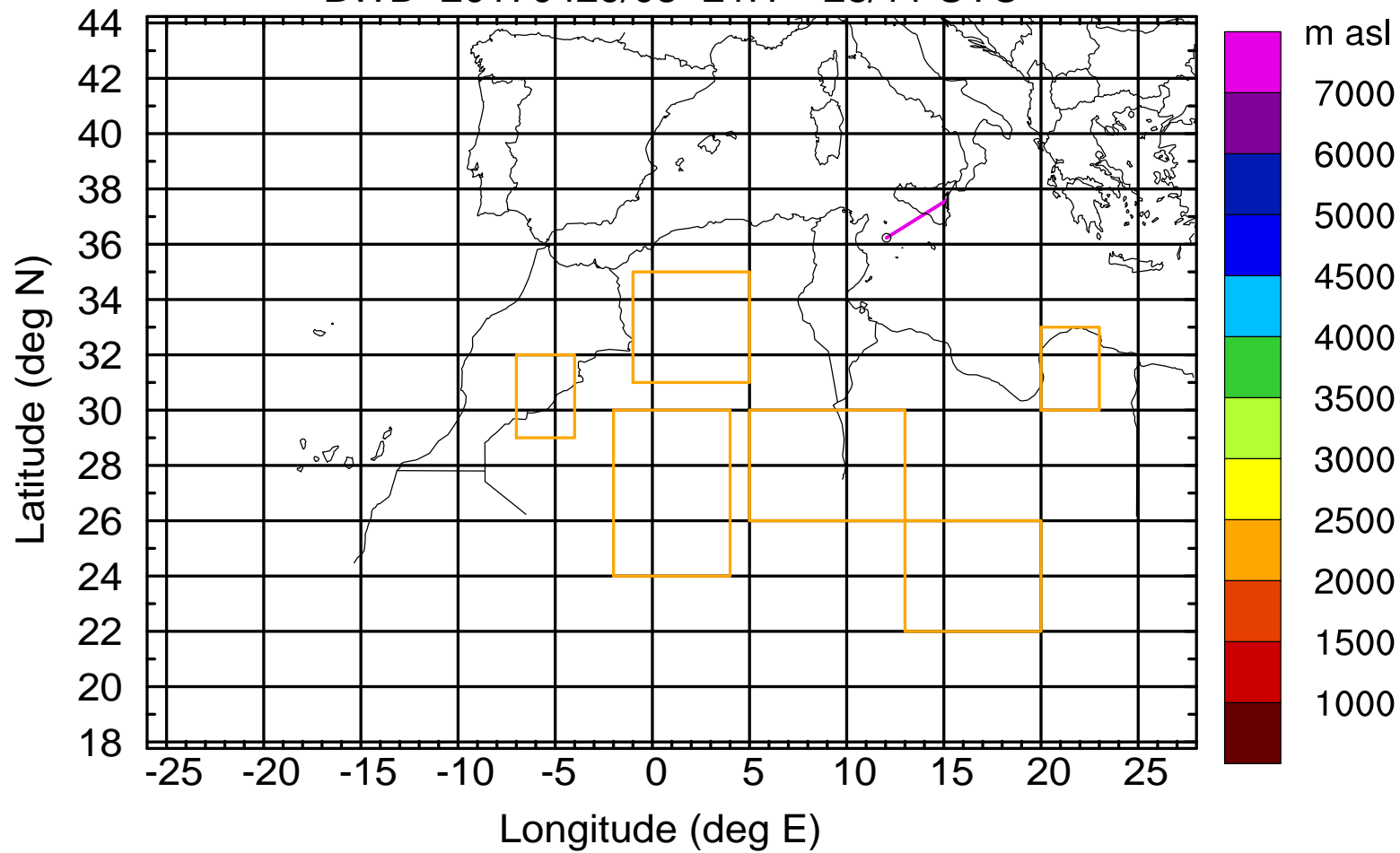
Level #6 of flight 170429a

BWD 20170429/08 -20H = 28/12 UTC



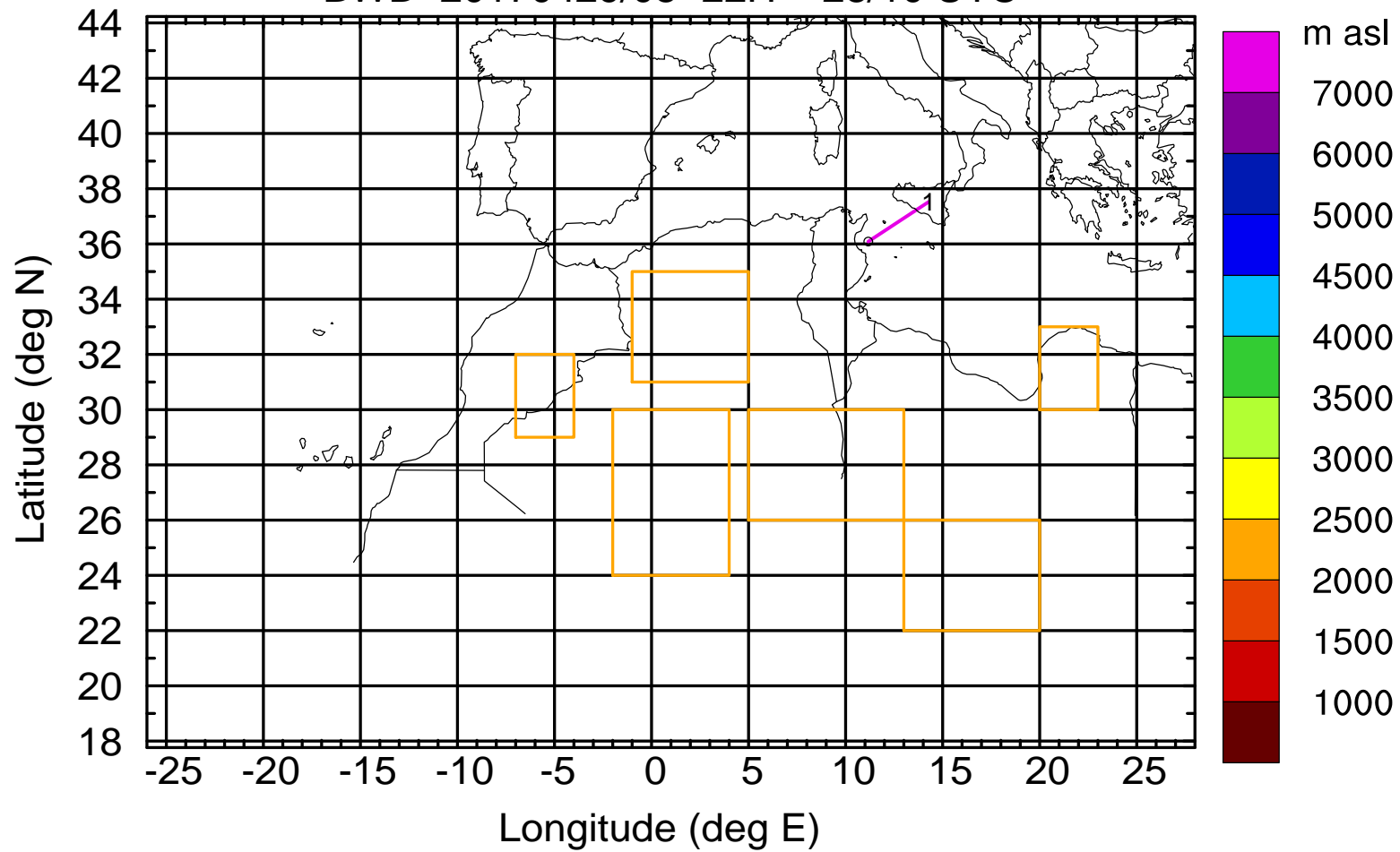
Level #6 of flight 170429a

BWD 20170429/08 -21H = 28/11 UTC



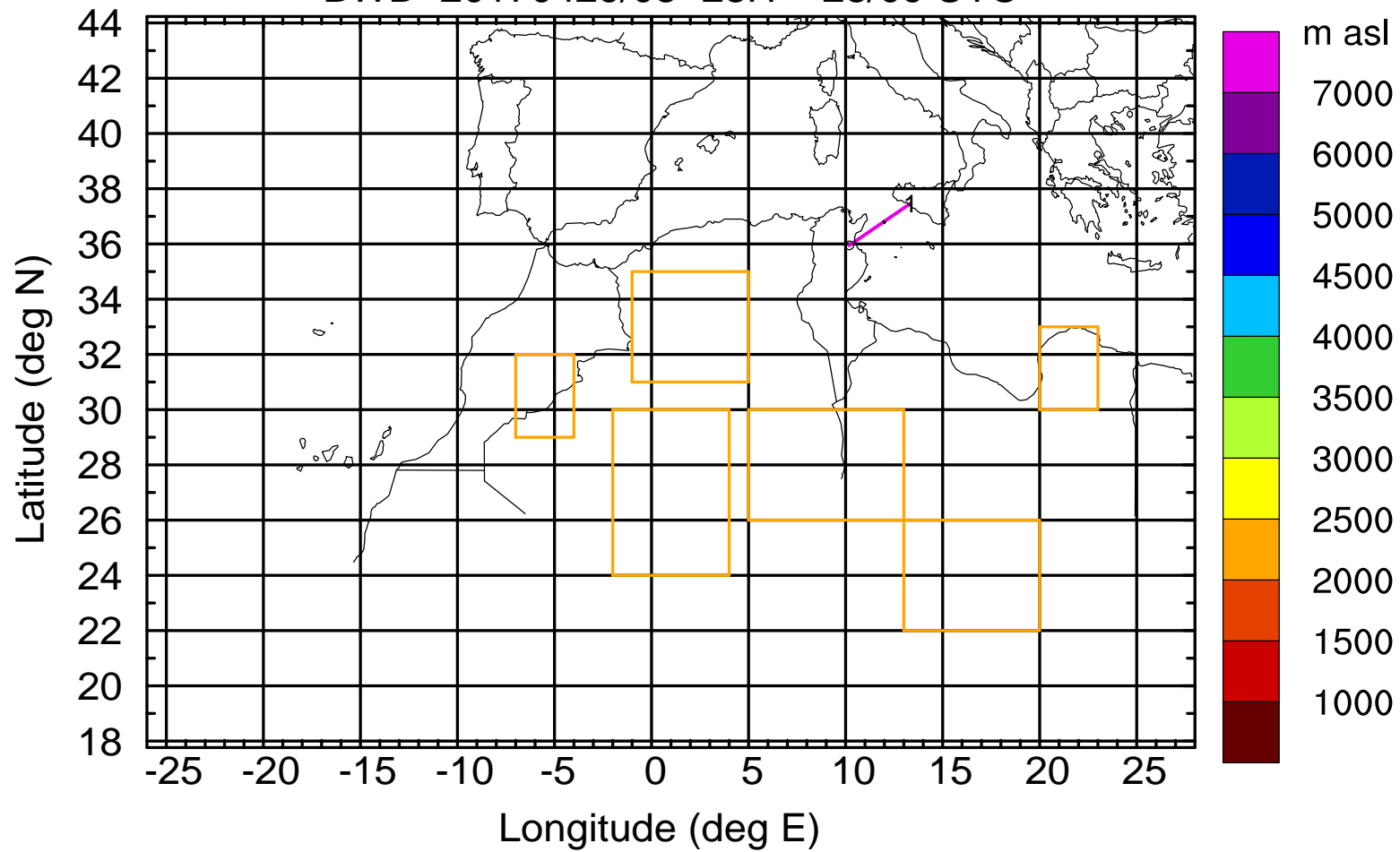
Level #6 of flight 170429a

BWD 20170429/08 -22H = 28/10 UTC



Level #6 of flight 170429a

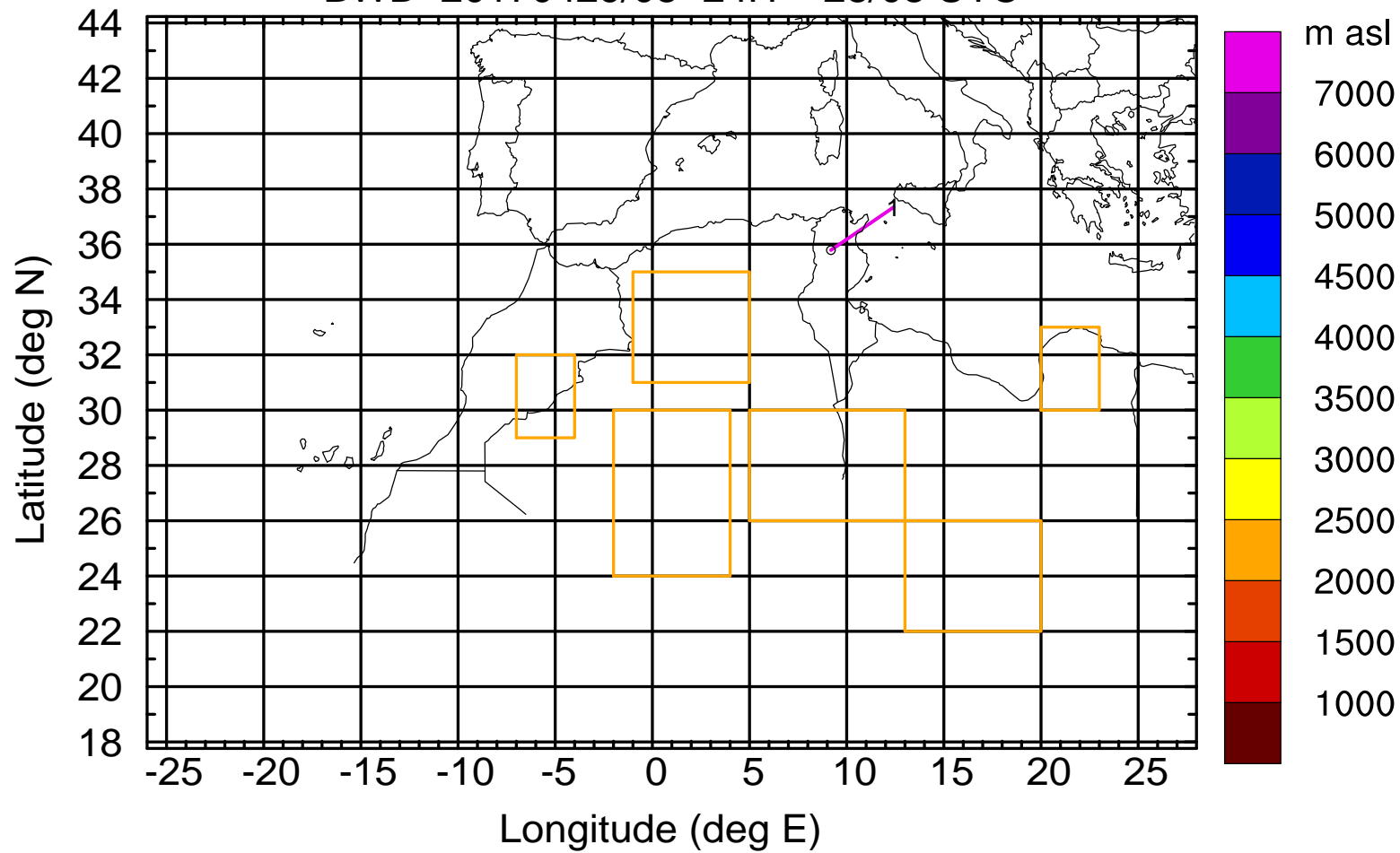
BWD 20170429/08 -23H = 28/09 UTC





Level #6 of flight 170429a

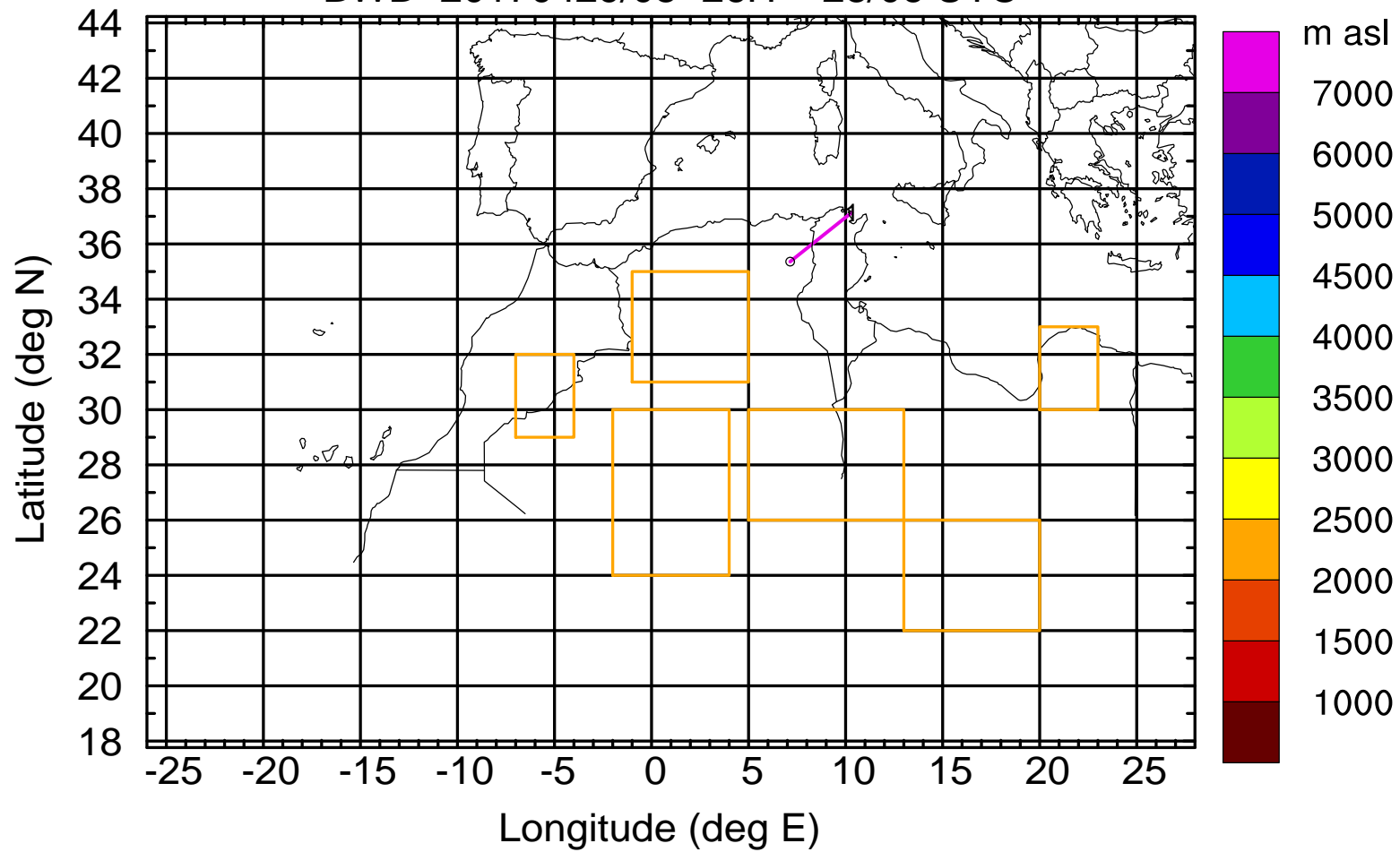
BWD 20170429/08 -24H = 28/08 UTC





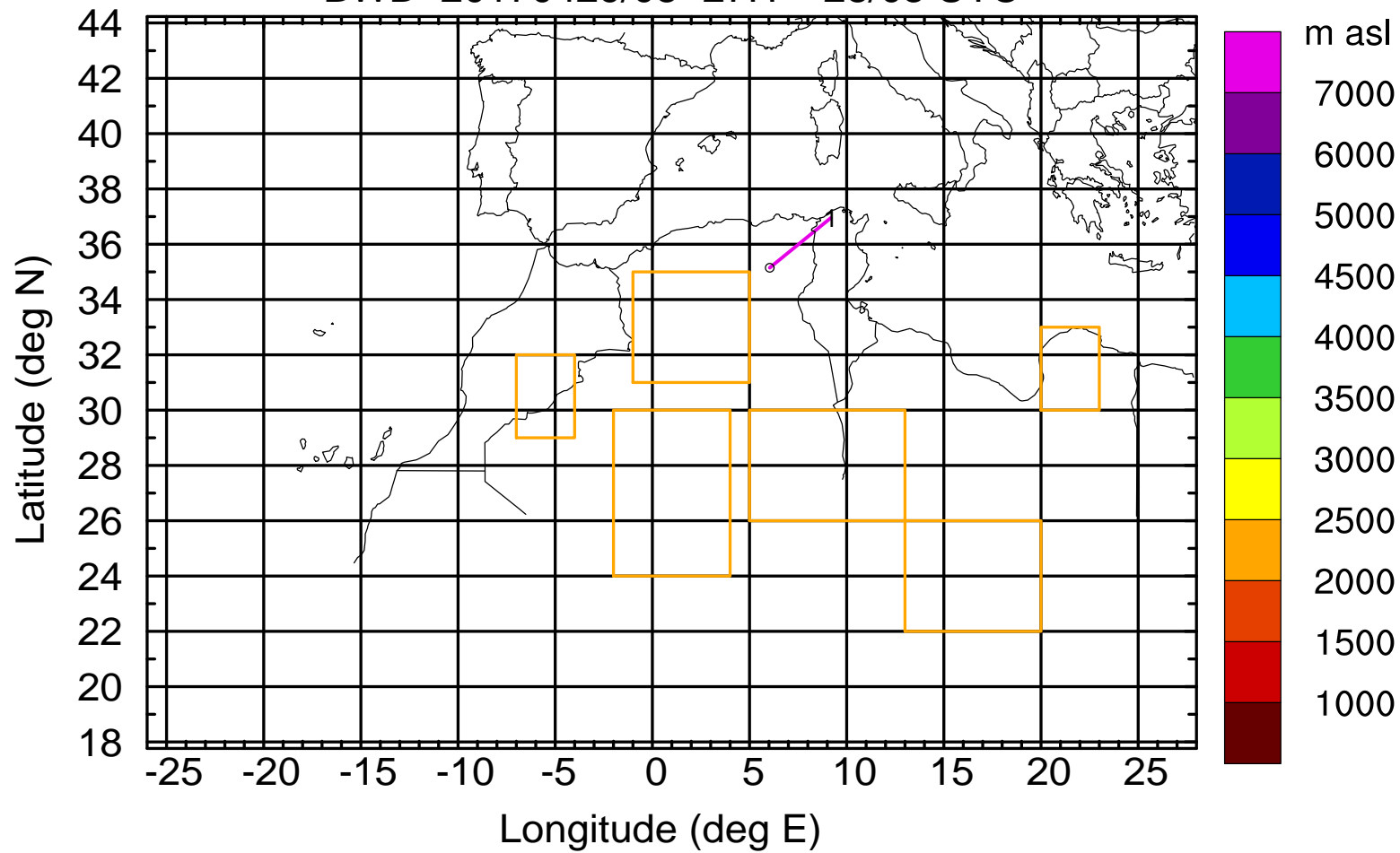
Level #6 of flight 170429a

BWD 20170429/08 -26H = 28/06 UTC



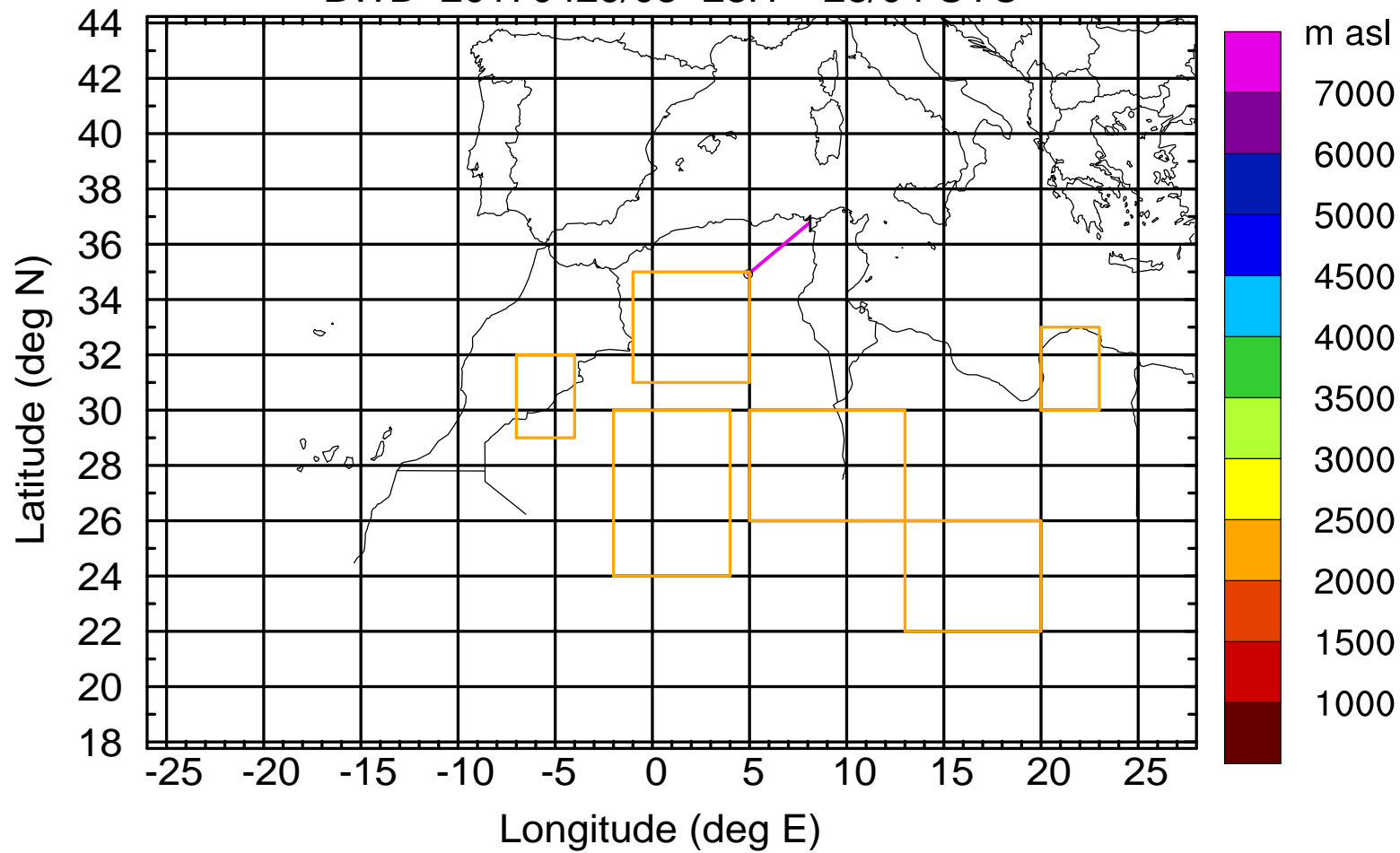
Level #6 of flight 170429a

BWD 20170429/08 -27H = 28/05 UTC



Level #6 of flight 170429a

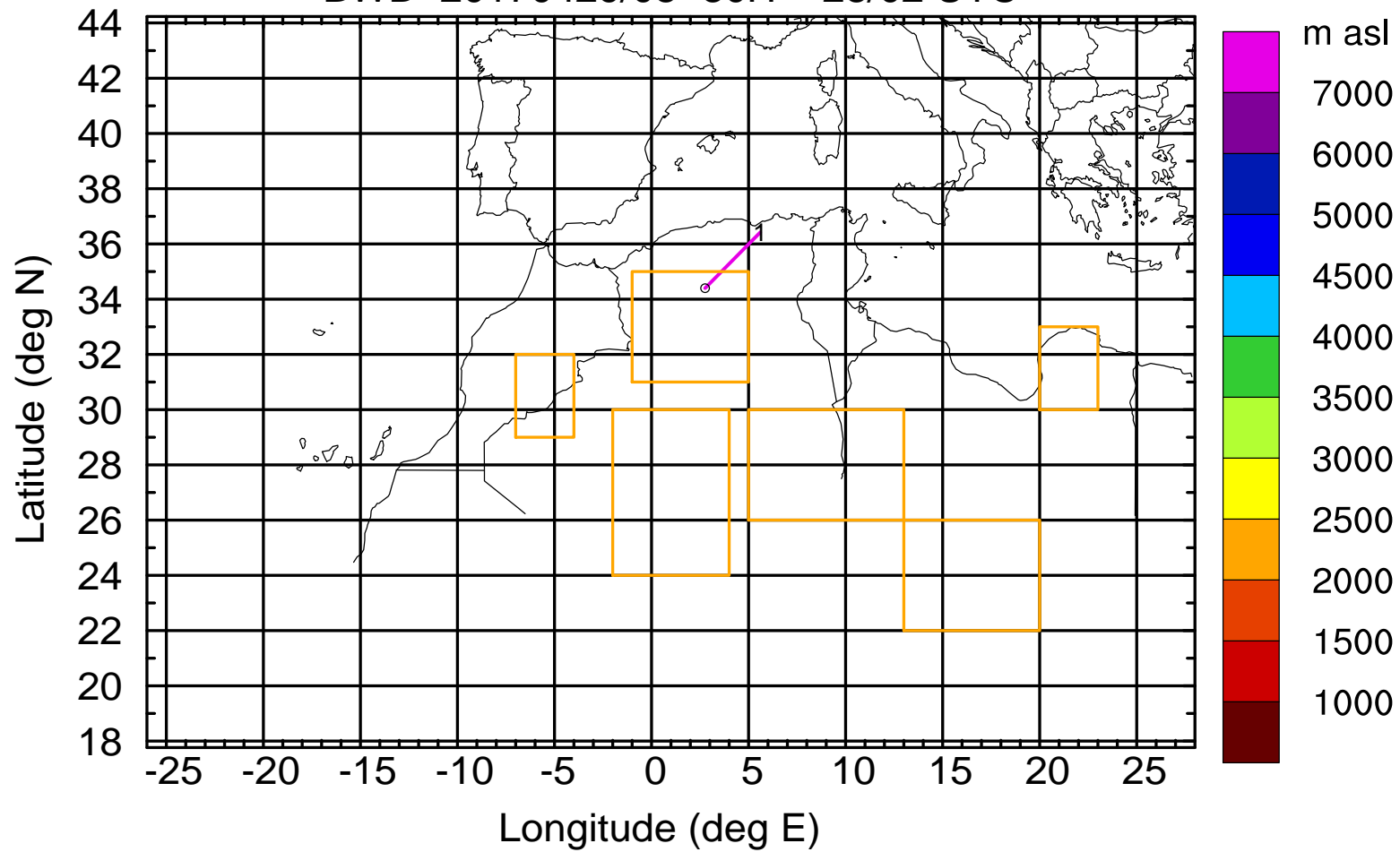
BWD 20170429/08 -28H = 28/04 UTC





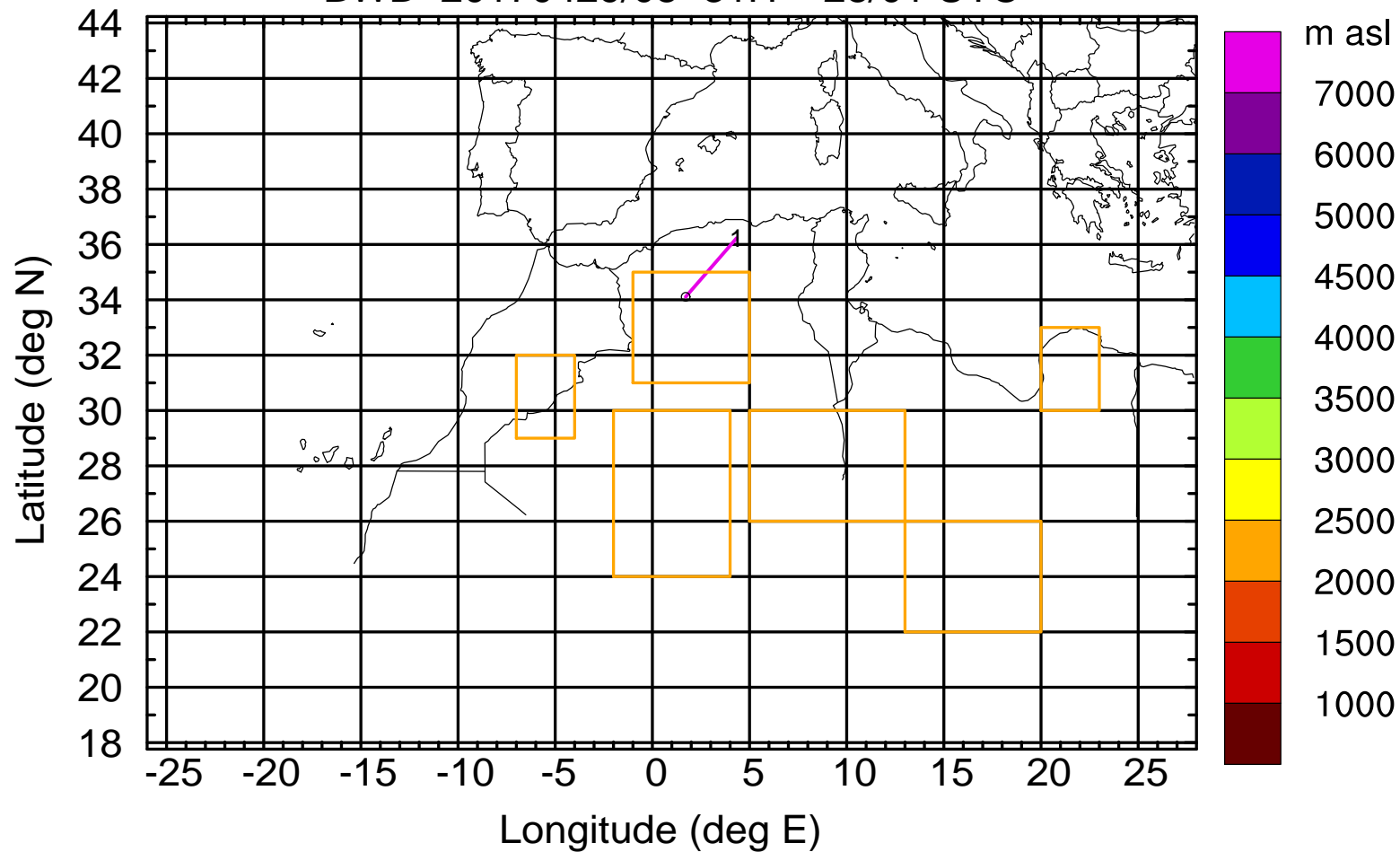
Level #6 of flight 170429a

BWD 20170429/08 -30H = 28/02 UTC



Level #6 of flight 170429a

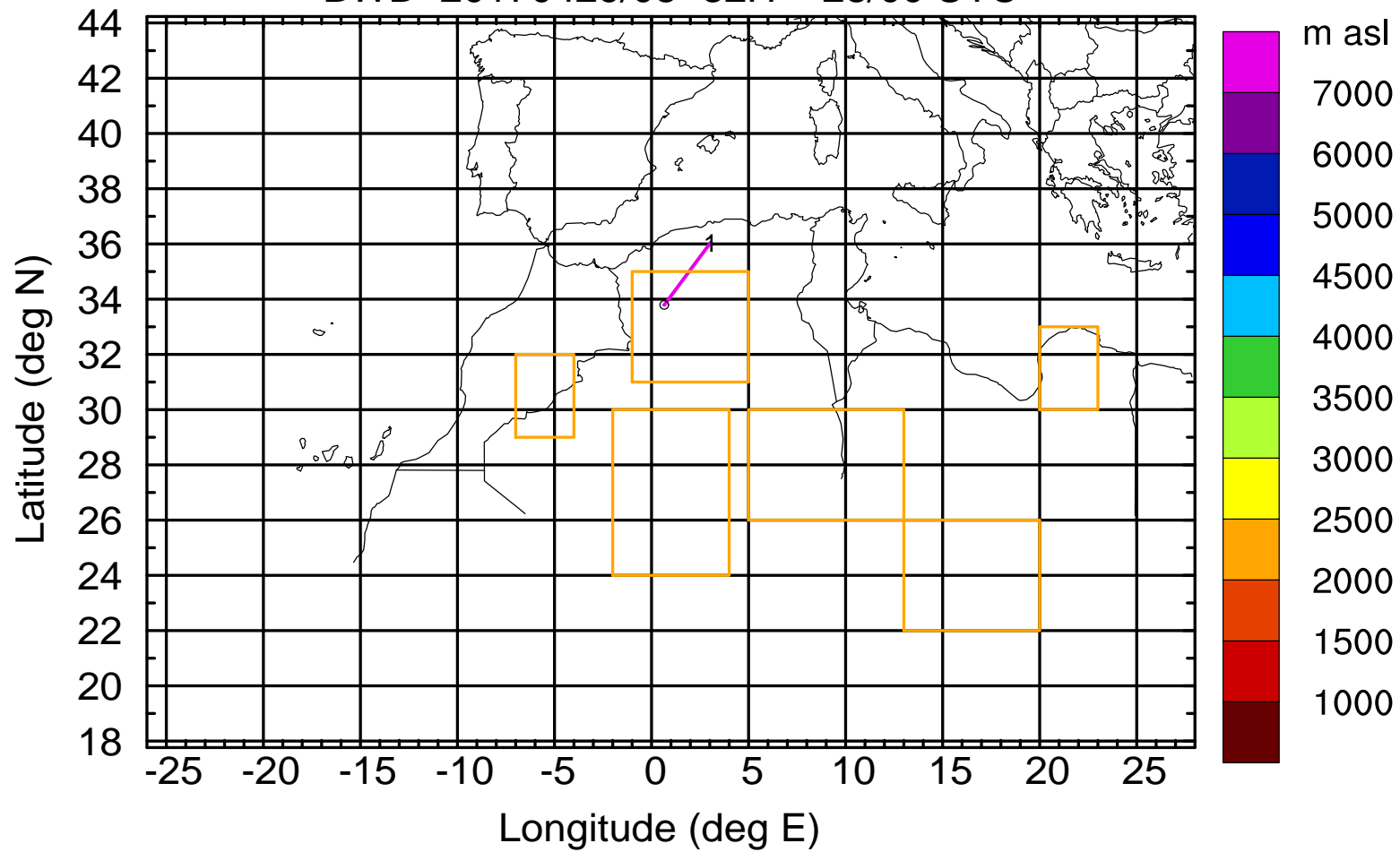
BWD 20170429/08 -31H = 28/01 UTC





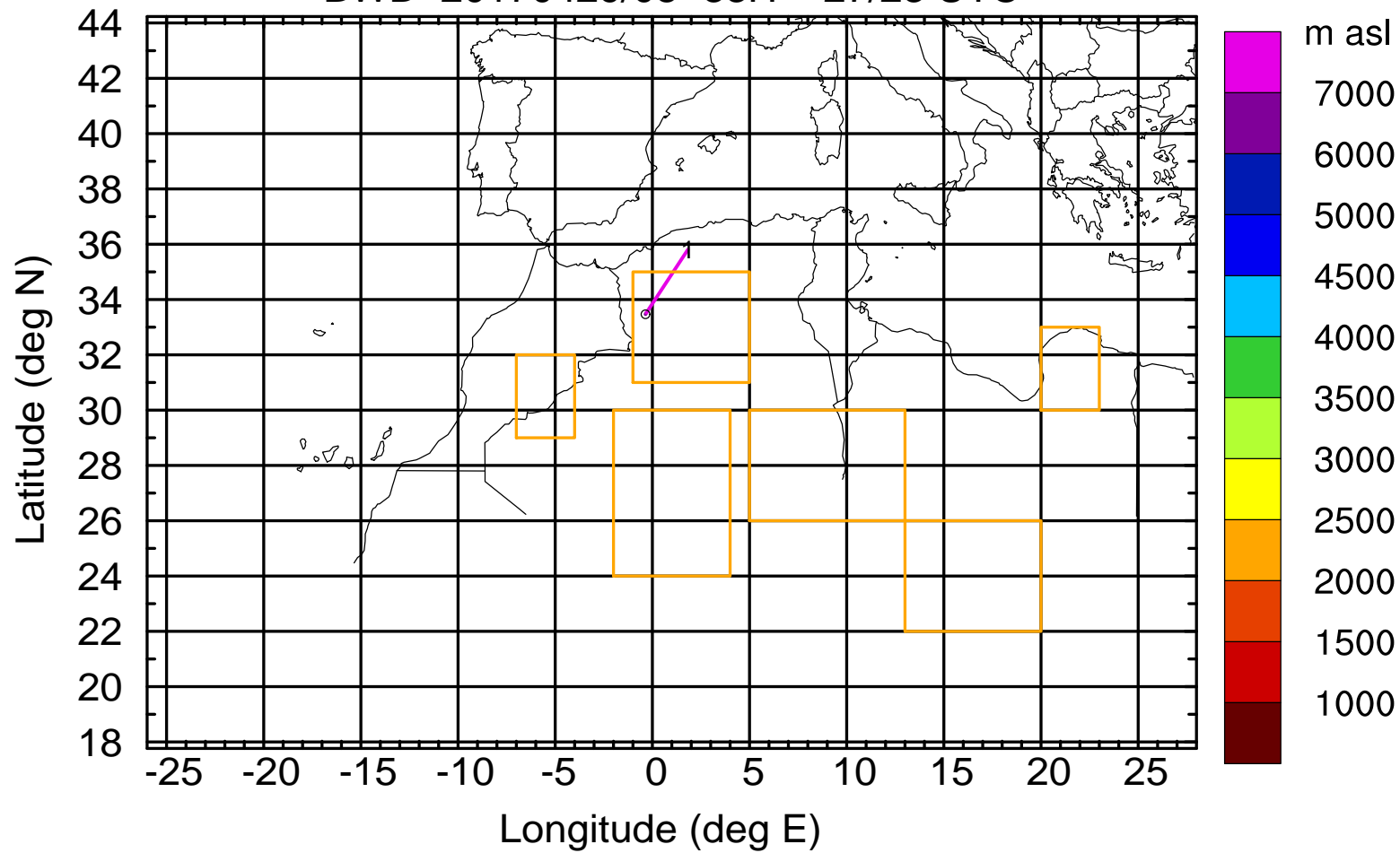
Level #6 of flight 170429a

BWD 20170429/08 -32H = 28/00 UTC



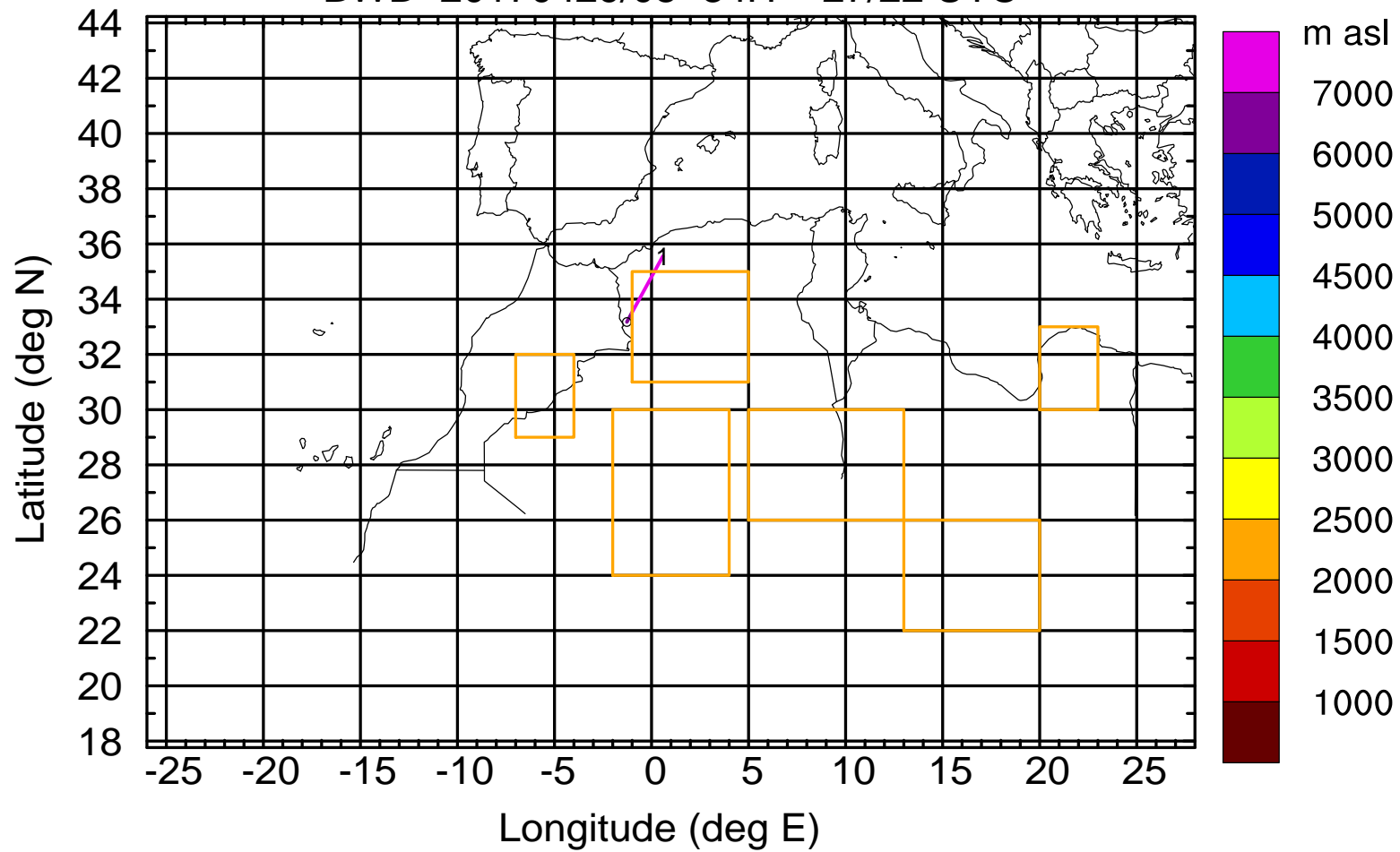
Level #6 of flight 170429a

BWD 20170429/08 -33H = 27/23 UTC



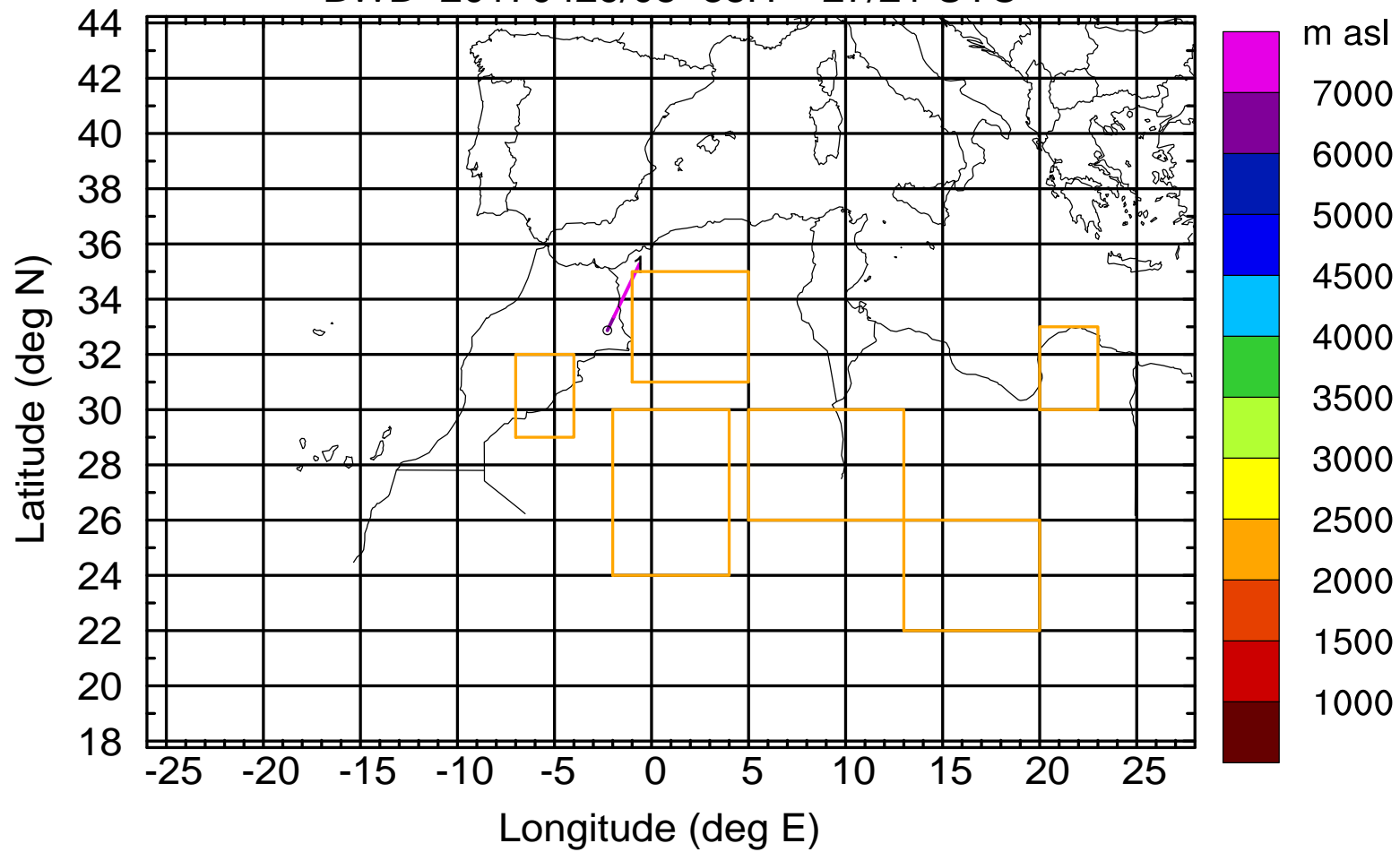
Level #6 of flight 170429a

BWD 20170429/08 -34H = 27/22 UTC



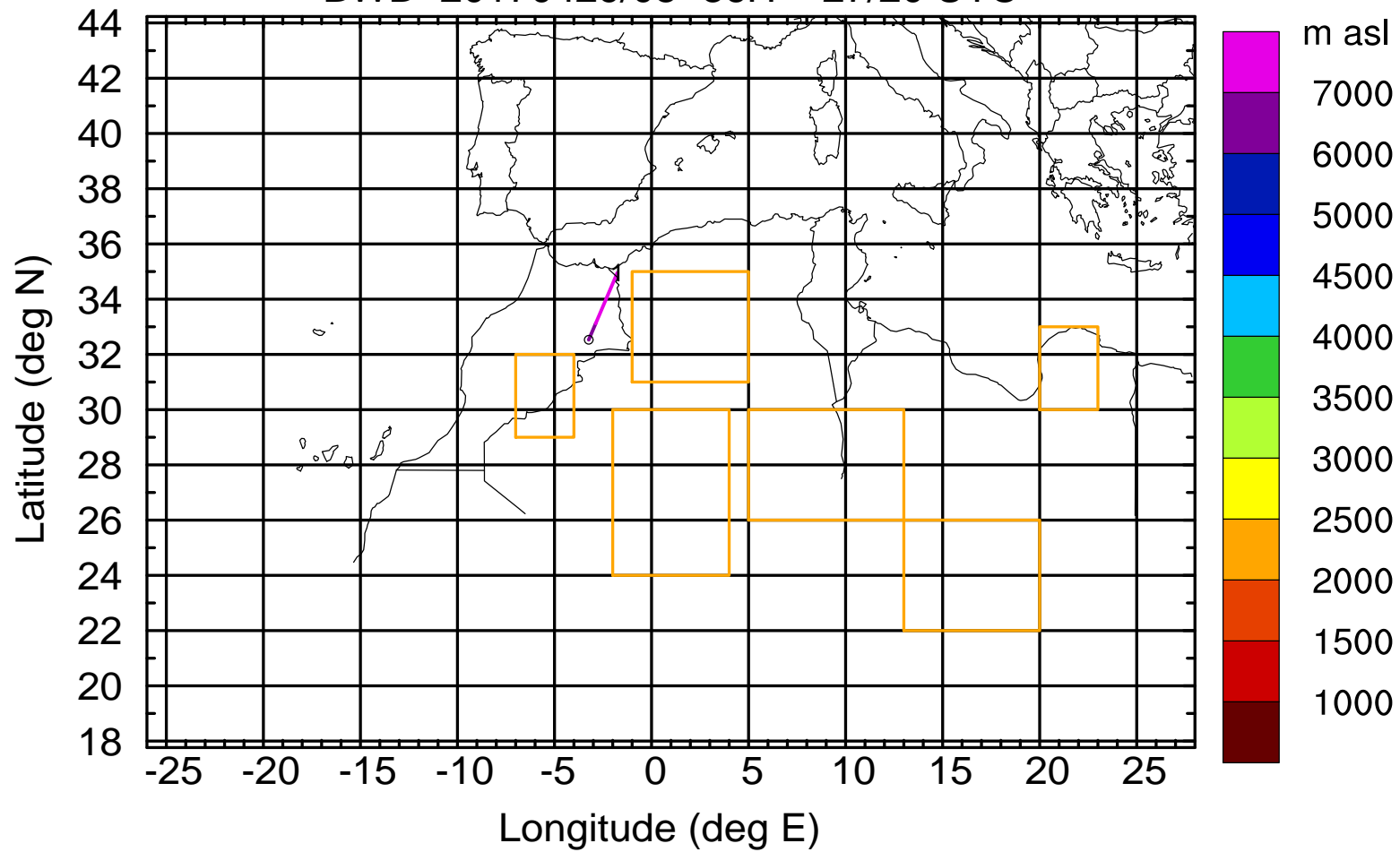
Level #6 of flight 170429a

BWD 20170429/08 -35H = 27/21 UTC



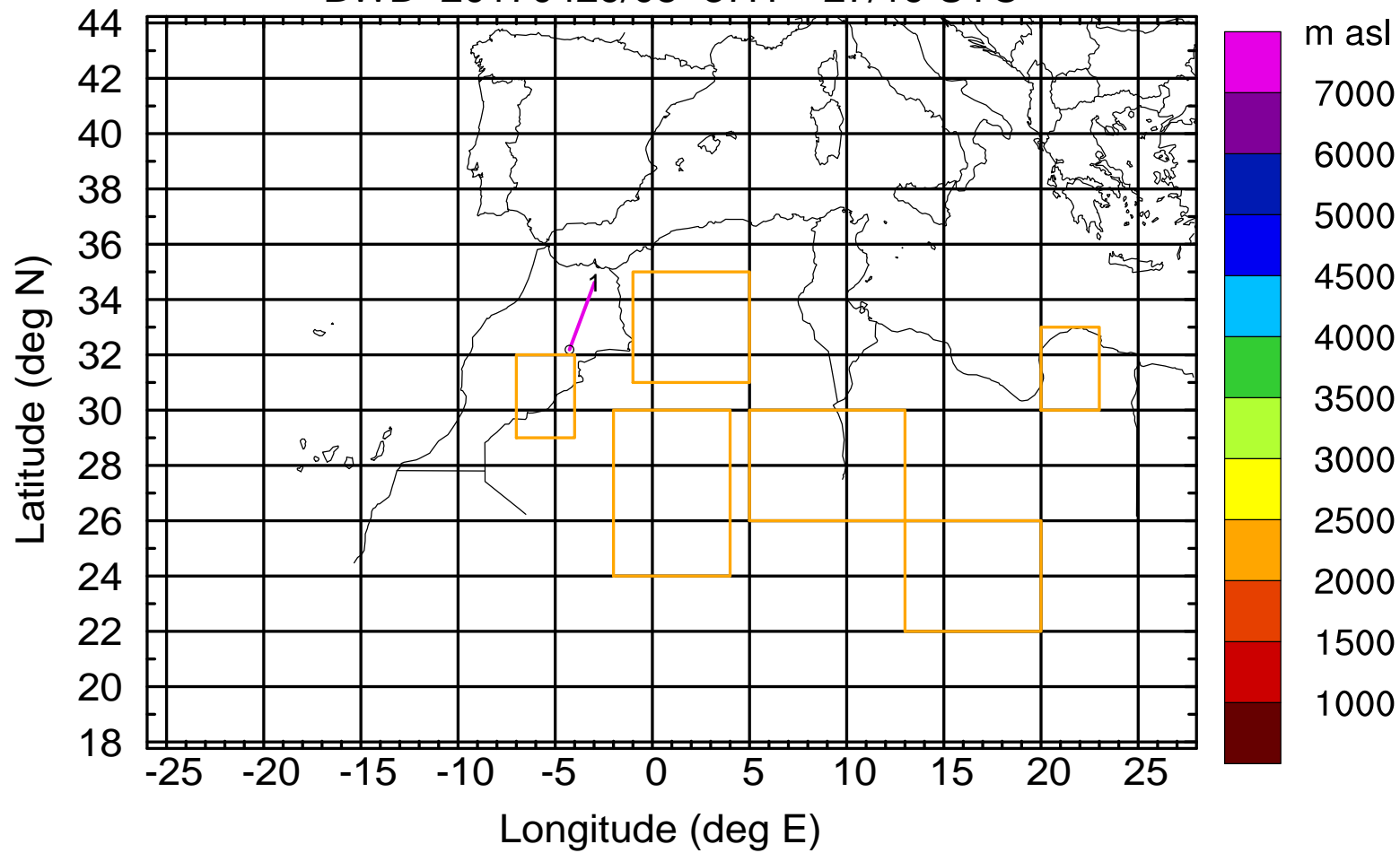
Level #6 of flight 170429a

BWD 20170429/08 -36H = 27/20 UTC



Level #6 of flight 170429a

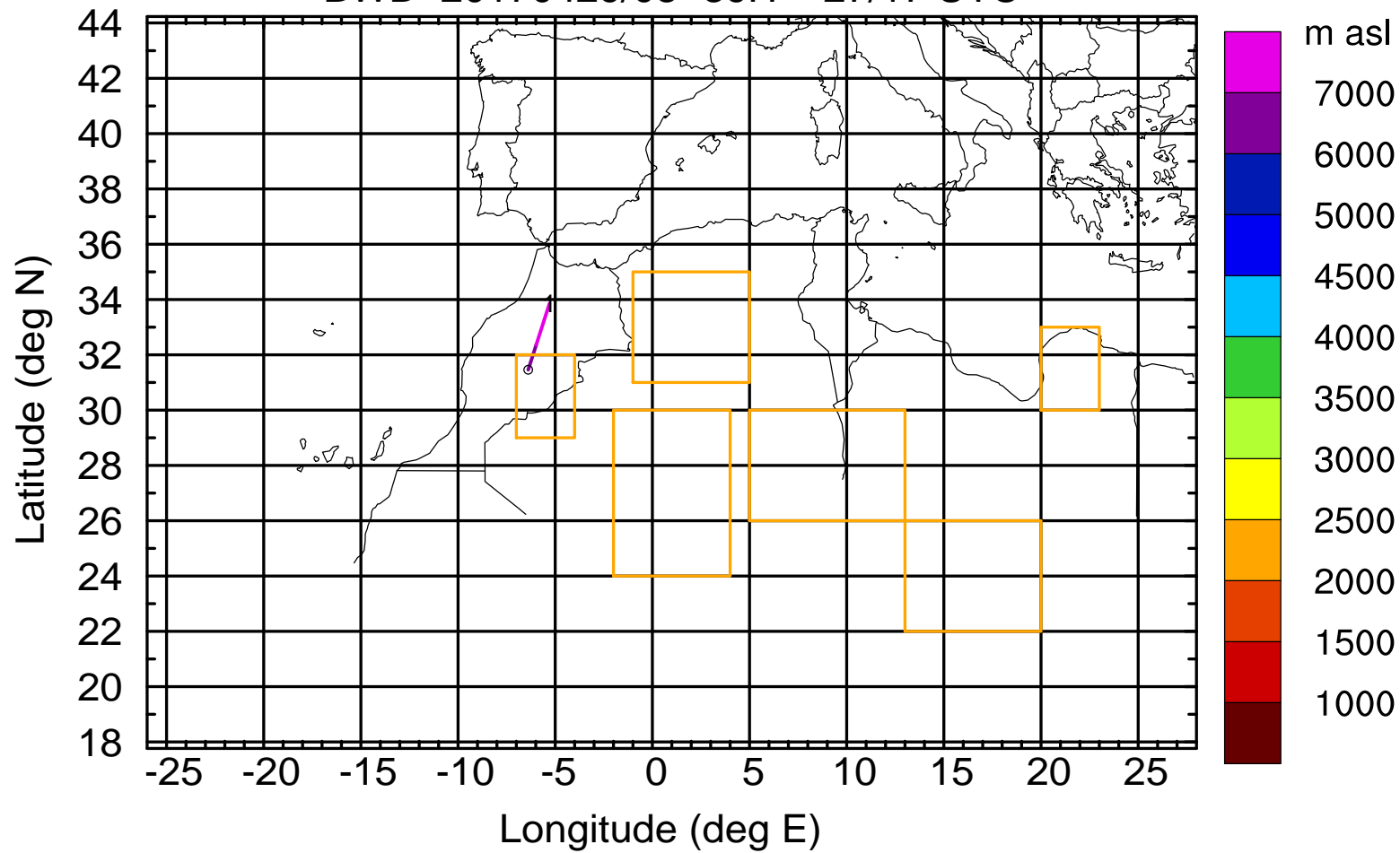
BWD 20170429/08 -37H = 27/19 UTC





Level #6 of flight 170429a

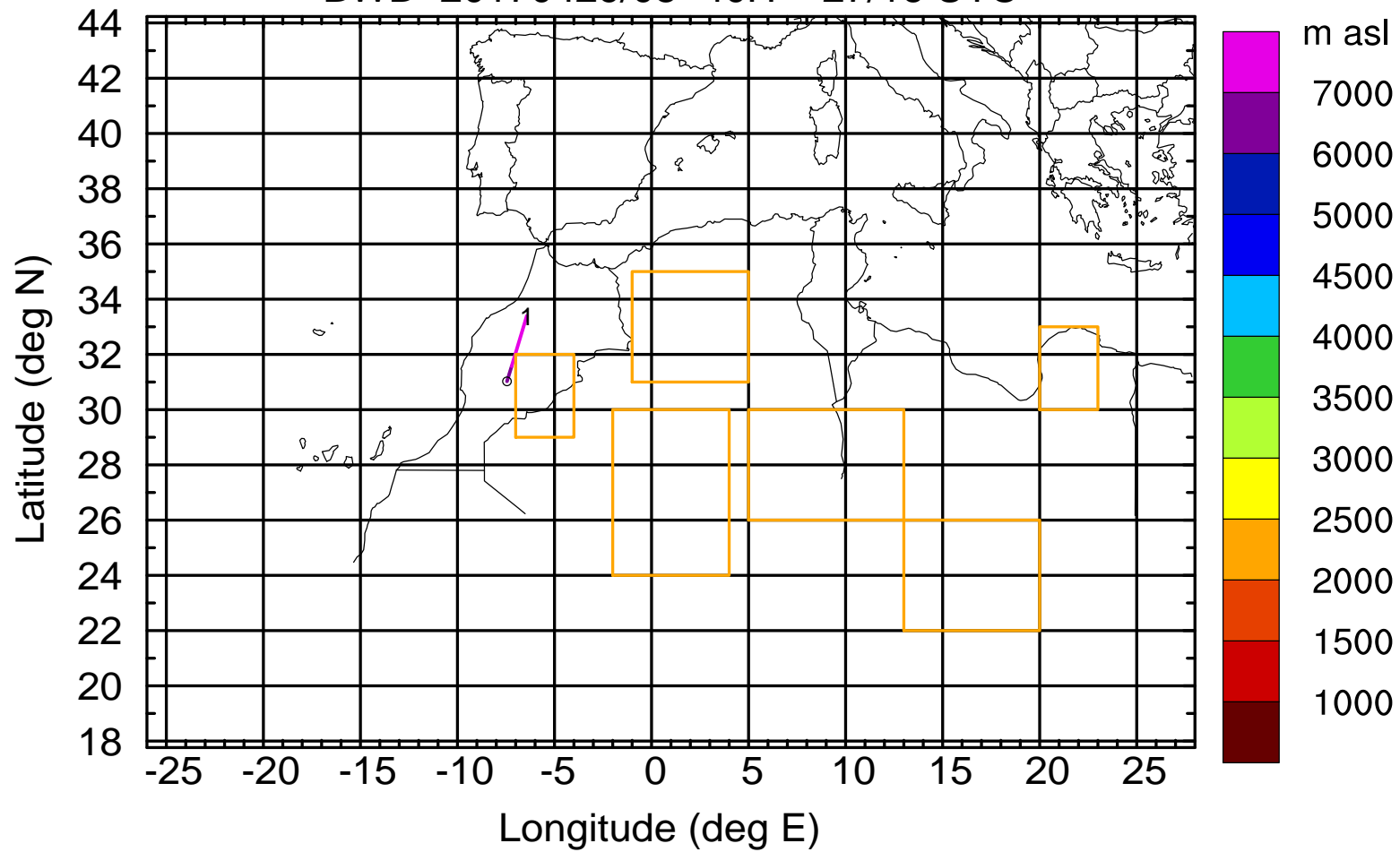
BWD 20170429/08 -39H = 27/17 UTC





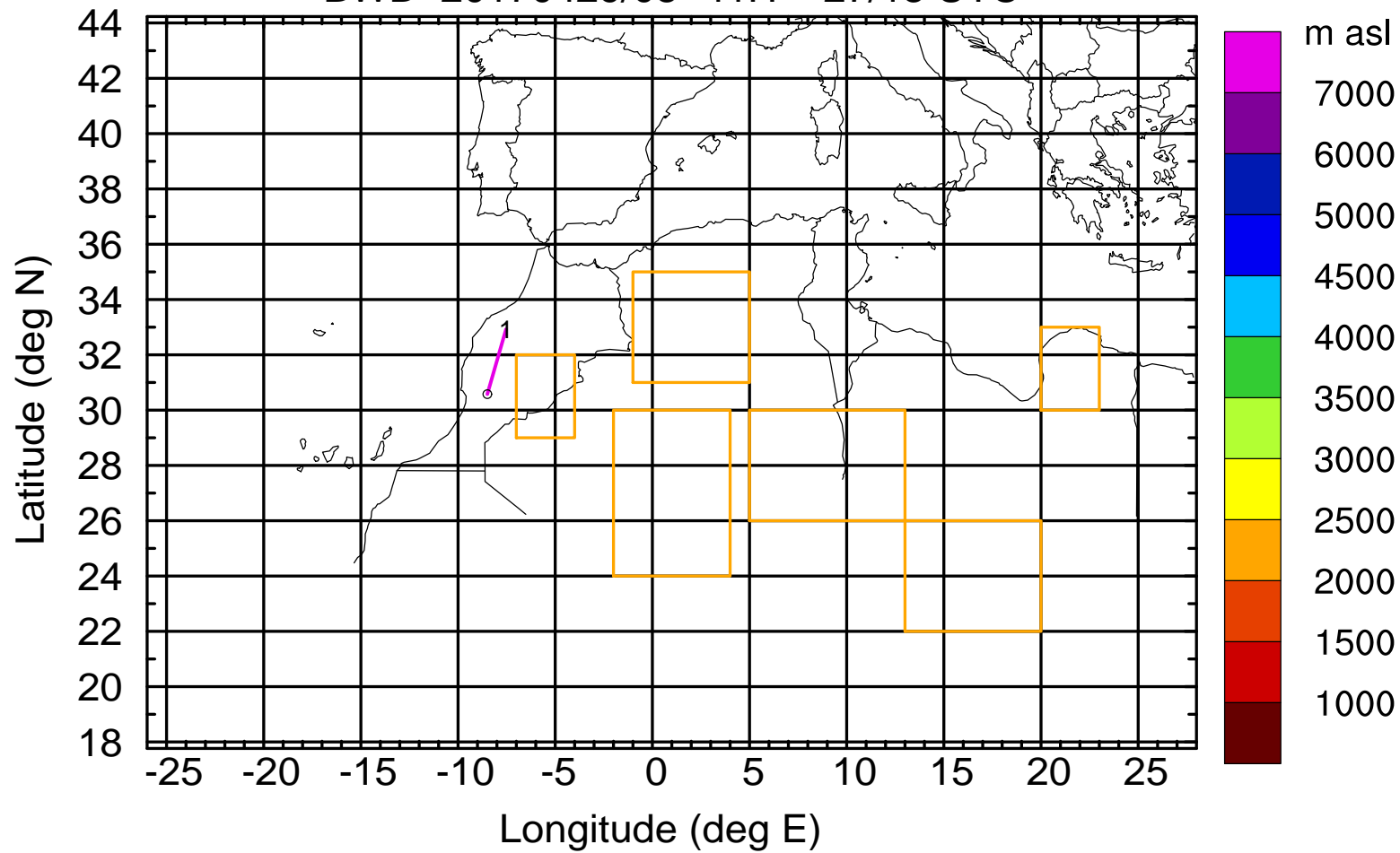
Level #6 of flight 170429a

BWD 20170429/08 -40H = 27/16 UTC



Level #6 of flight 170429a

BWD 20170429/08 -41H = 27/15 UTC

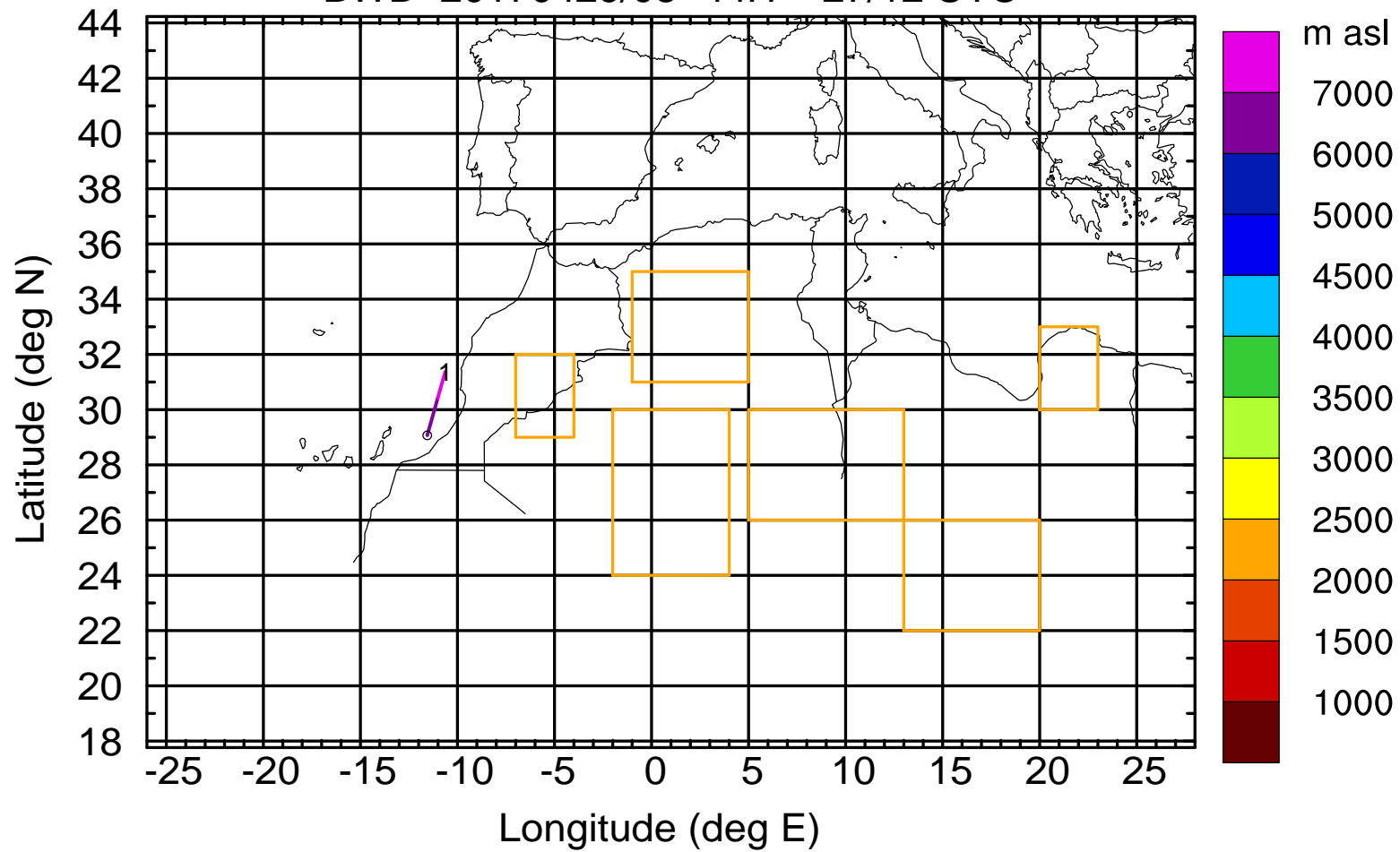






Level #6 of flight 170429a

BWD 20170429/08 -44H = 27/12 UTC

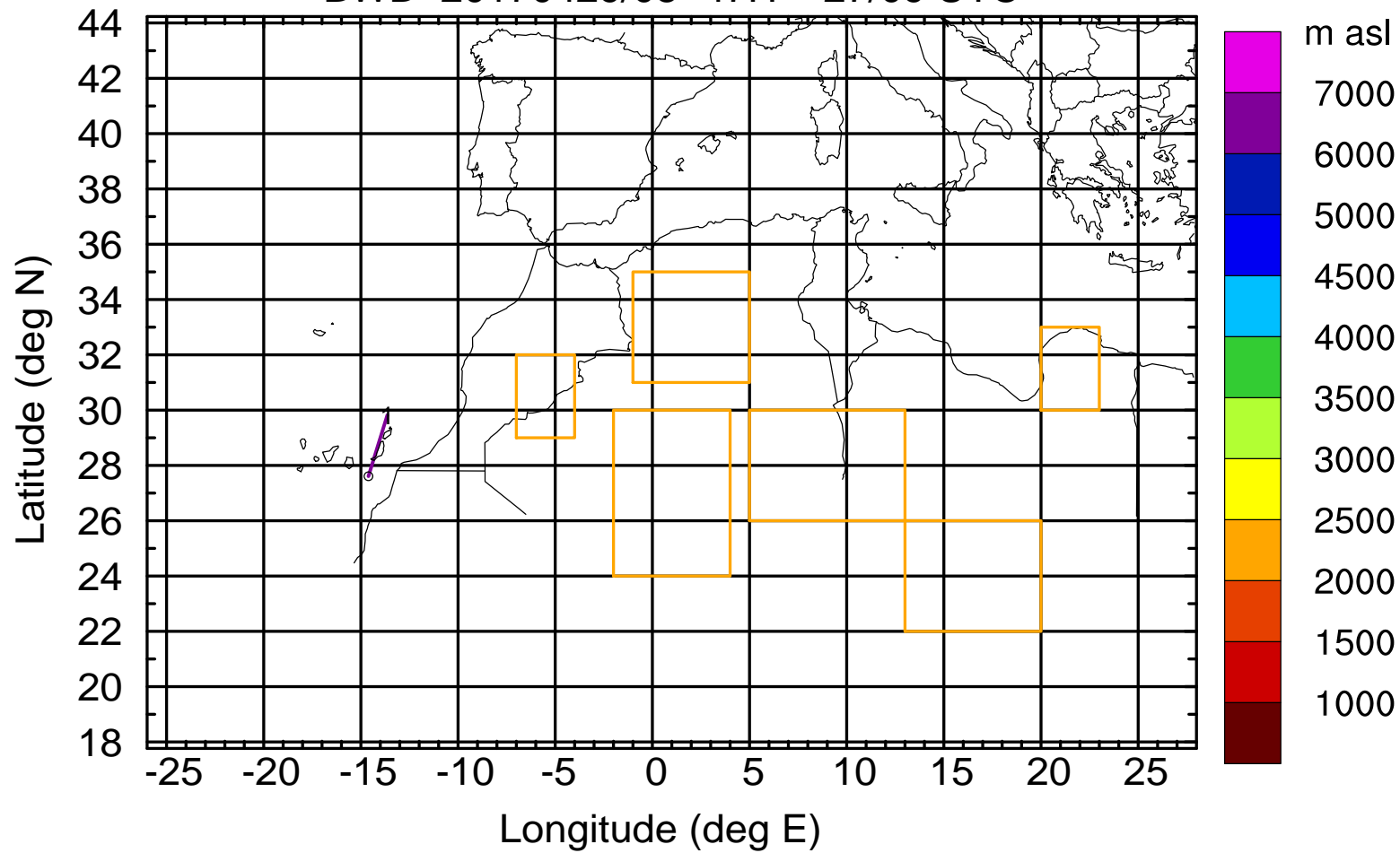






Level #6 of flight 170429a

BWD 20170429/08 -47H = 27/09 UTC

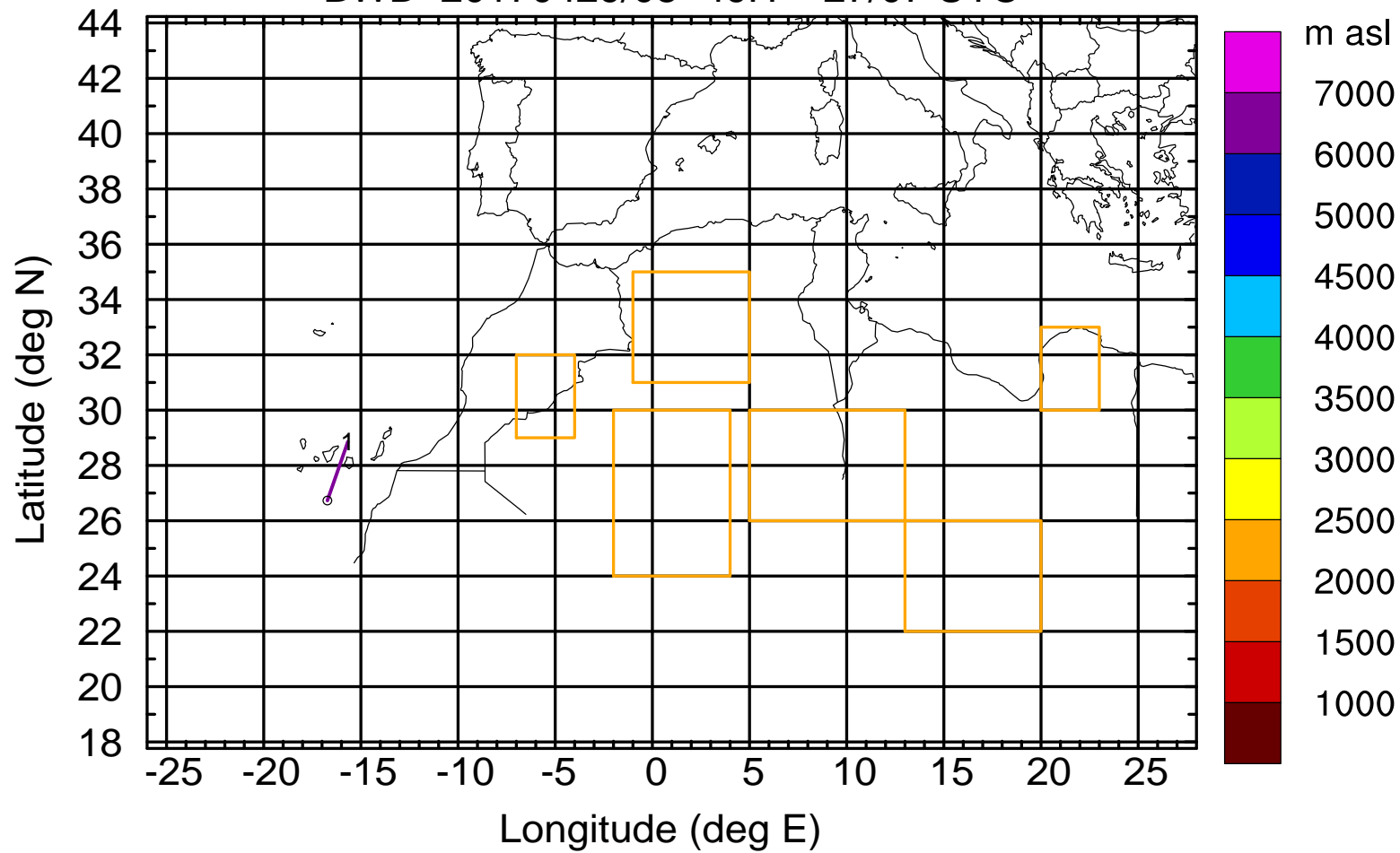






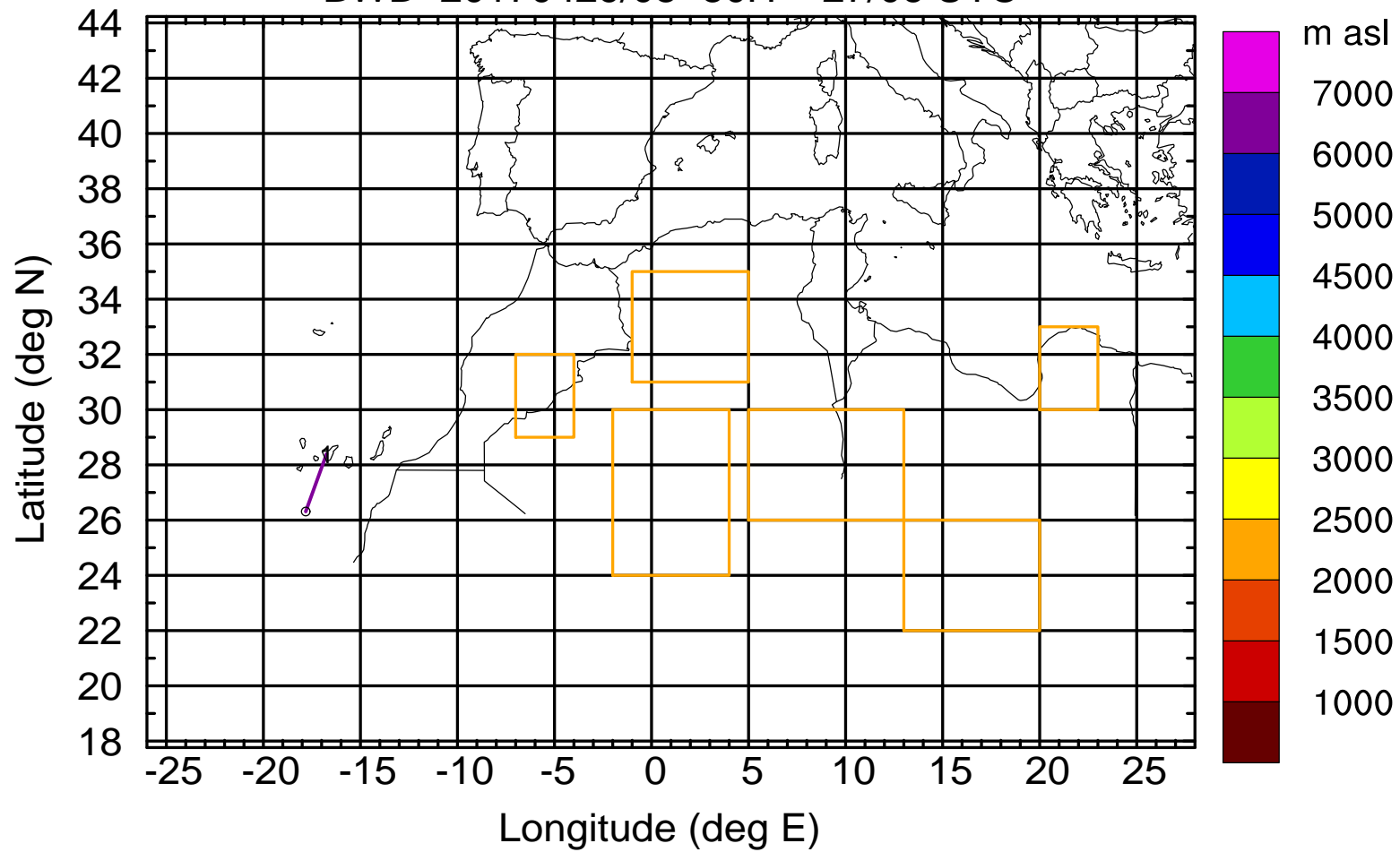
Level #6 of flight 170429a

BWD 20170429/08 -49H = 27/07 UTC



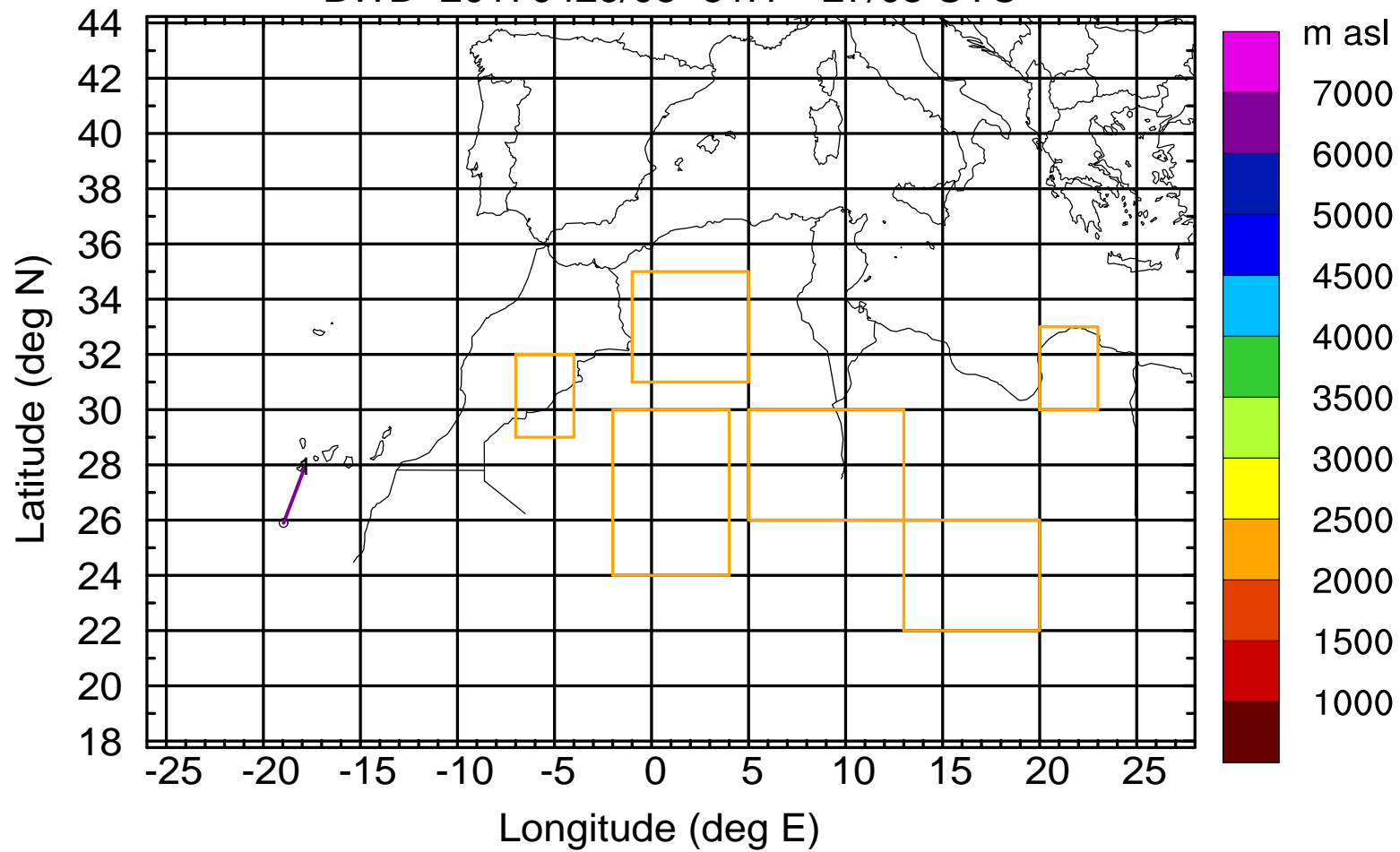
Level #6 of flight 170429a

BWD 20170429/08 -50H = 27/06 UTC



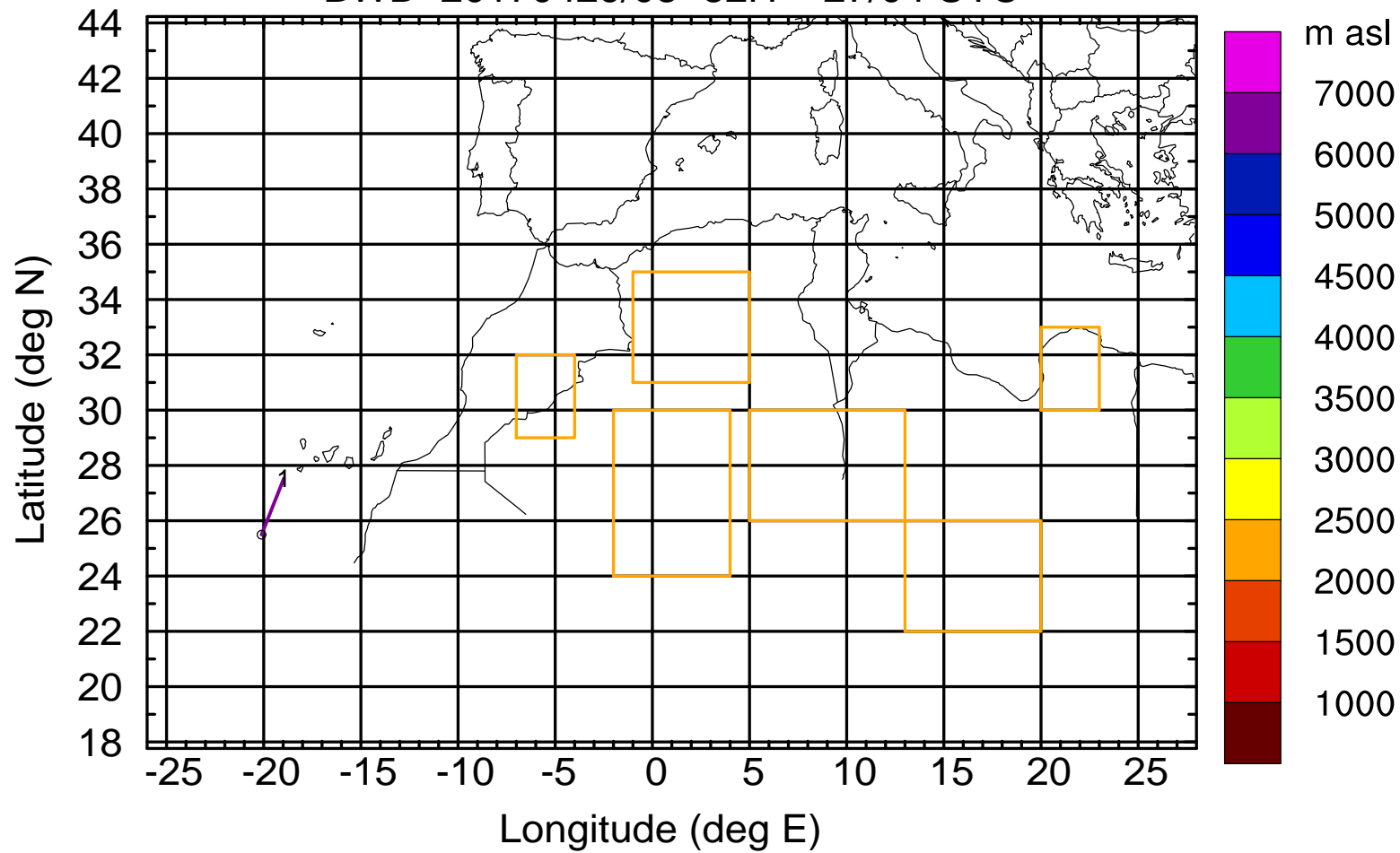
Level #6 of flight 170429a

BWD 20170429/08 -51H = 27/05 UTC



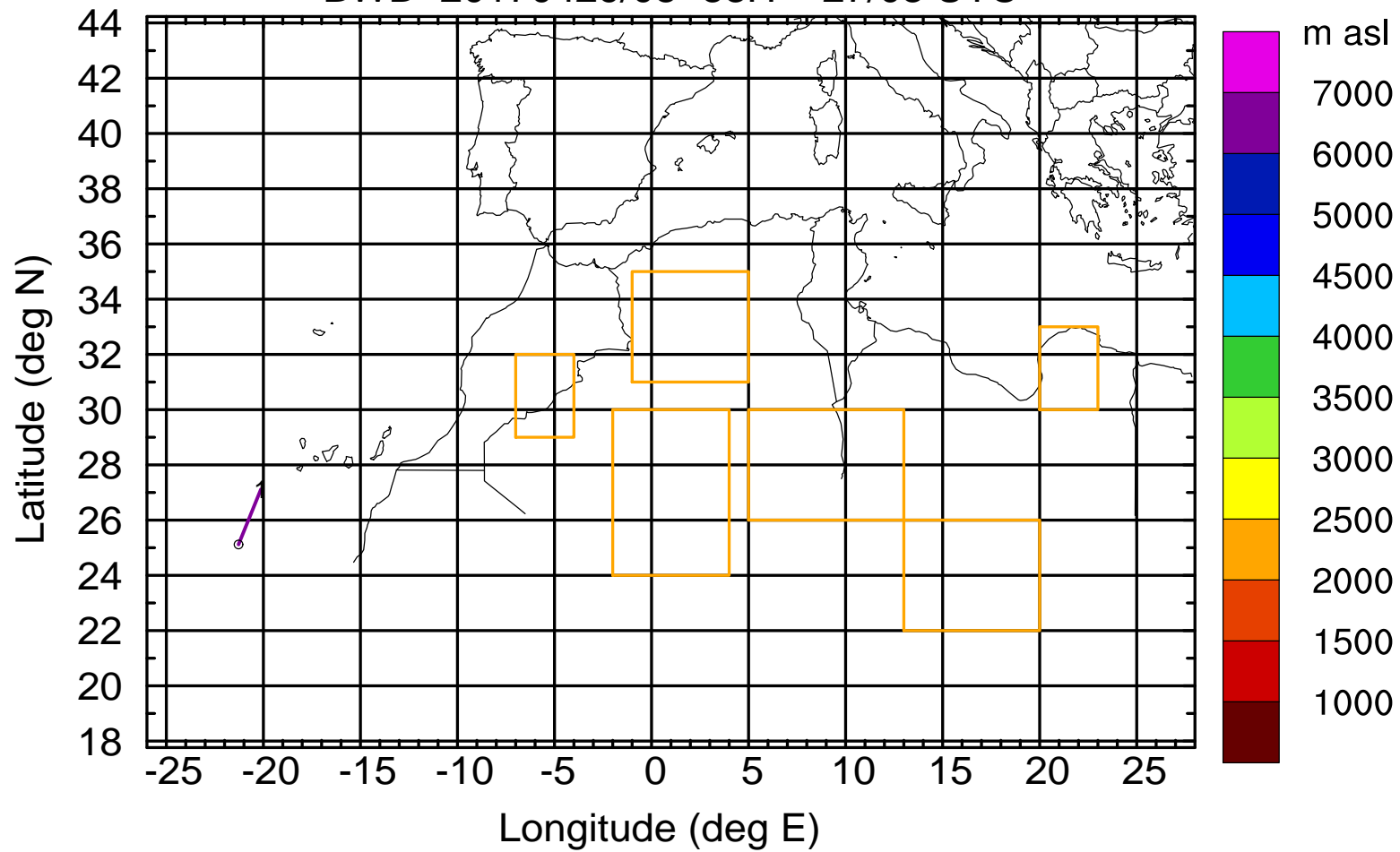
Level #6 of flight 170429a

BWD 20170429/08 -52H = 27/04 UTC



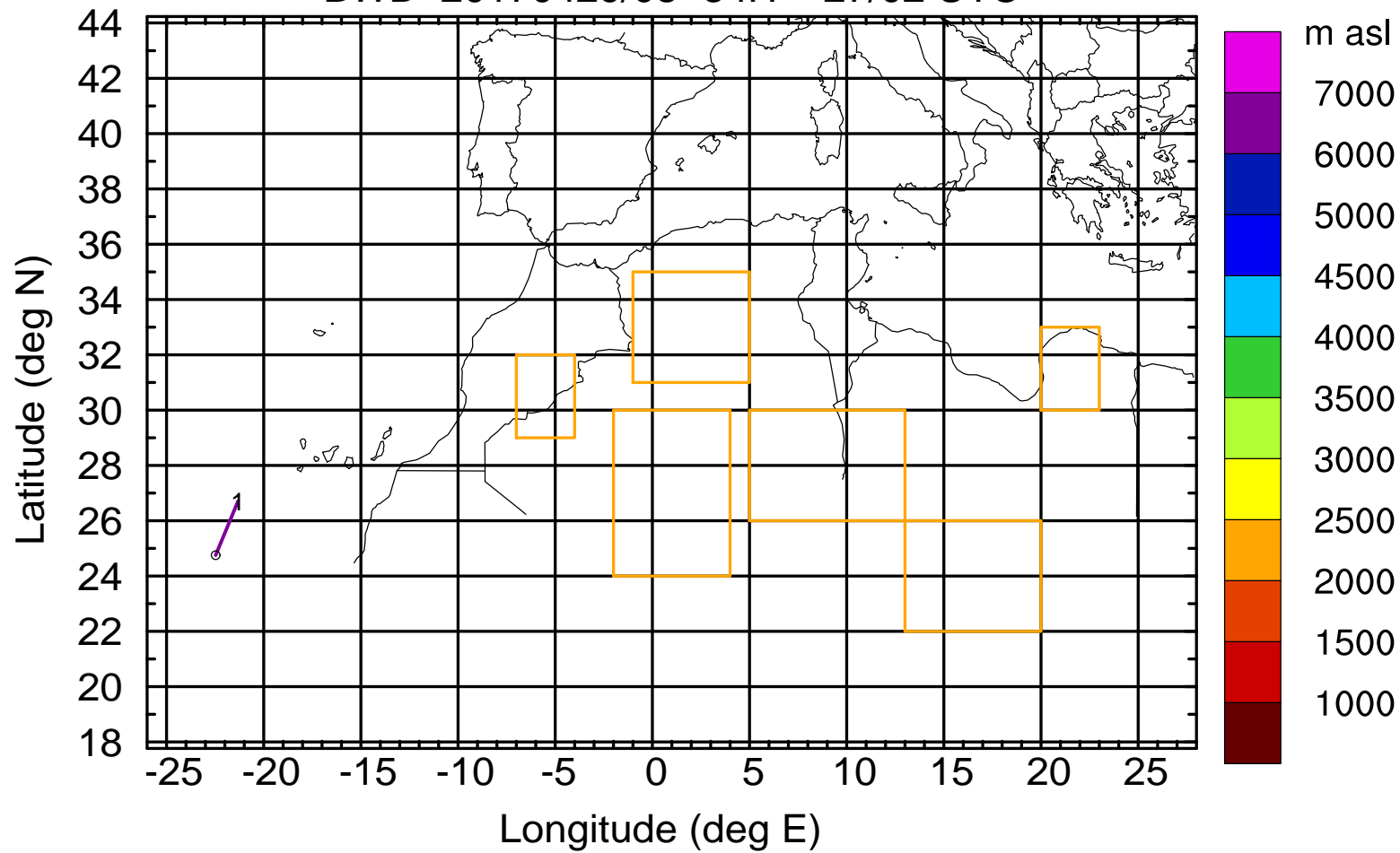
Level #6 of flight 170429a

BWD 20170429/08 -53H = 27/03 UTC



Level #6 of flight 170429a

BWD 20170429/08 -54H = 27/02 UTC









Level #6 of flight 170429a

BWD 20170429/08 -56H = 27/00 UTC

