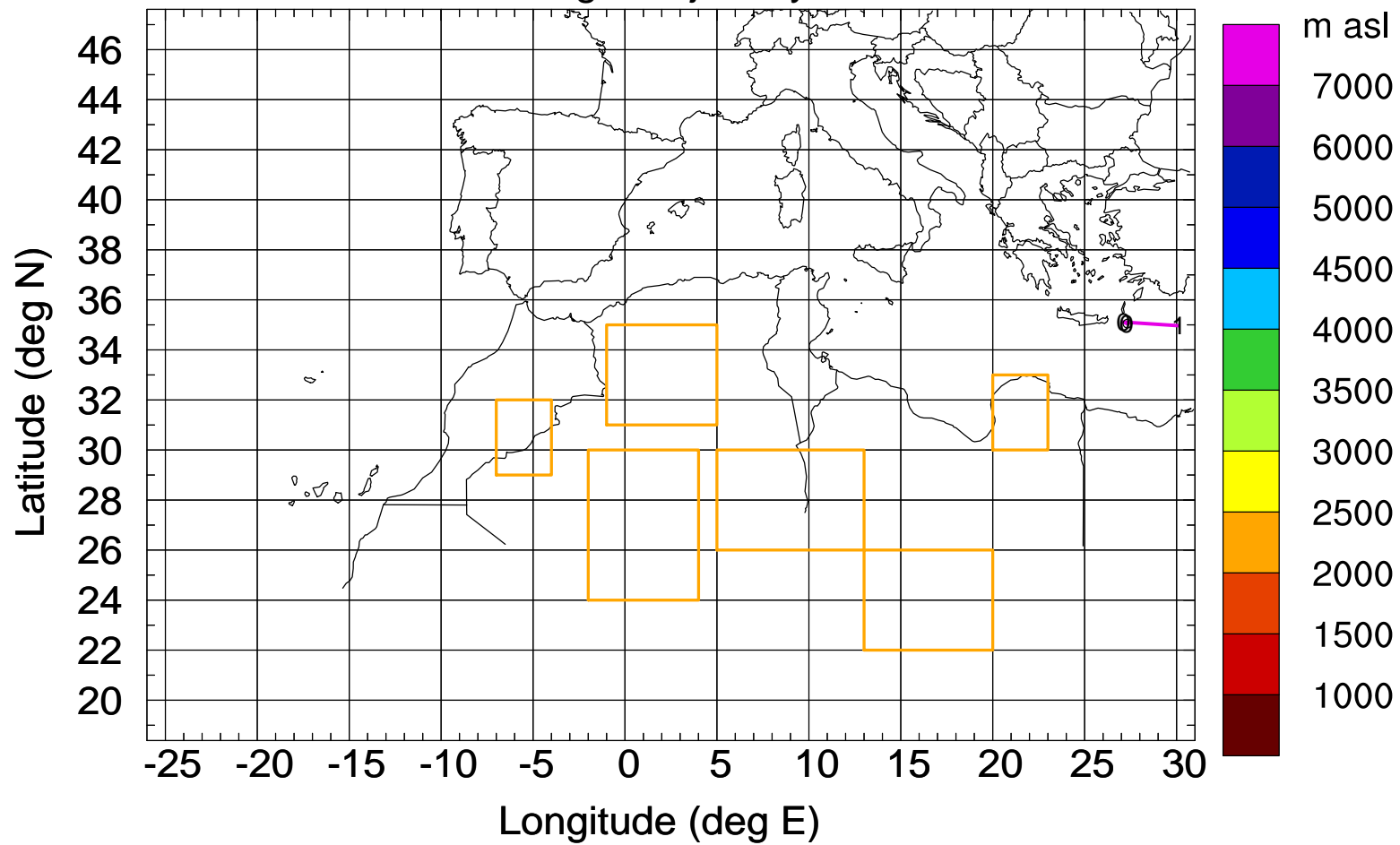


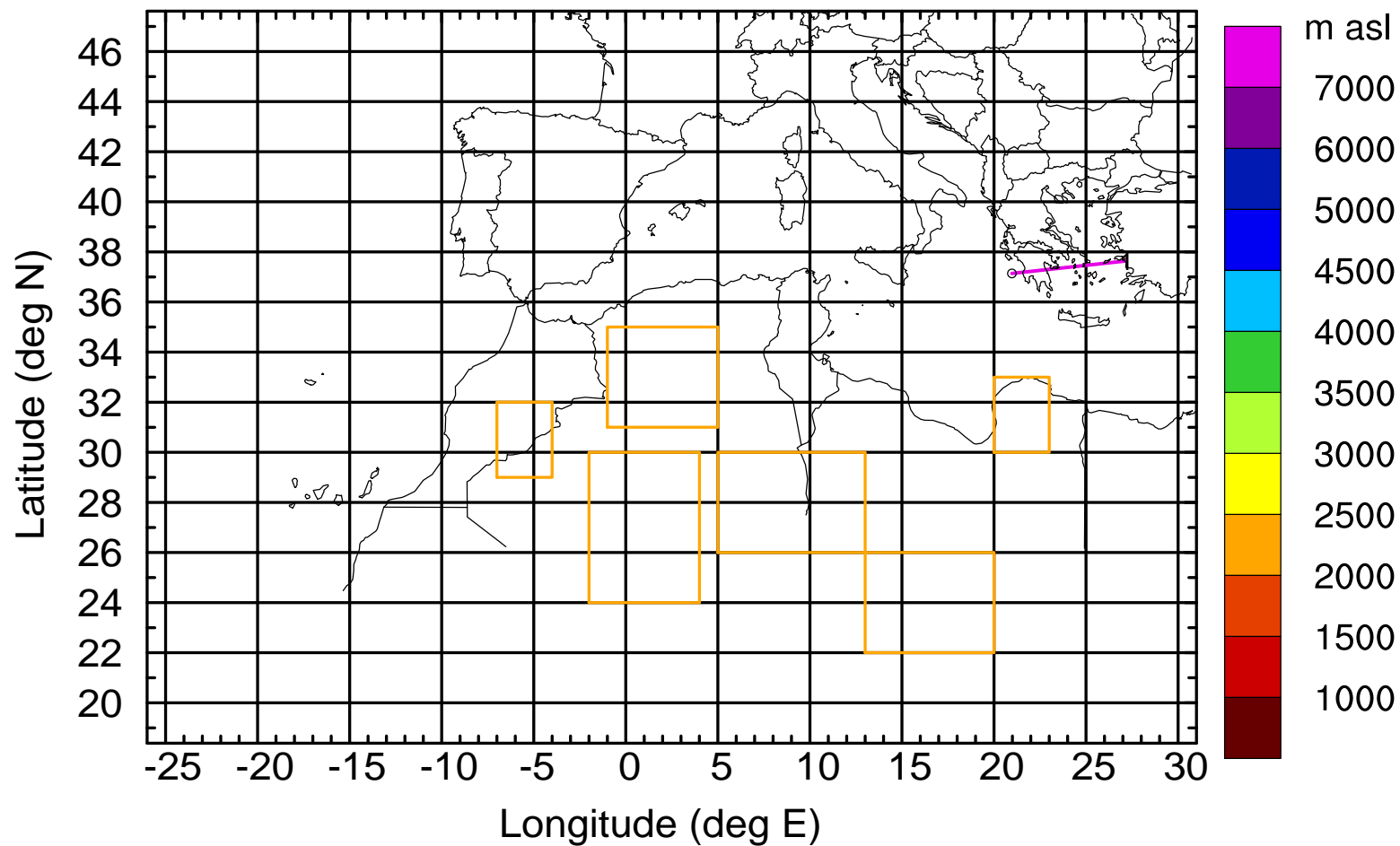
Level #5 of flight 170429a

Flight trajectory



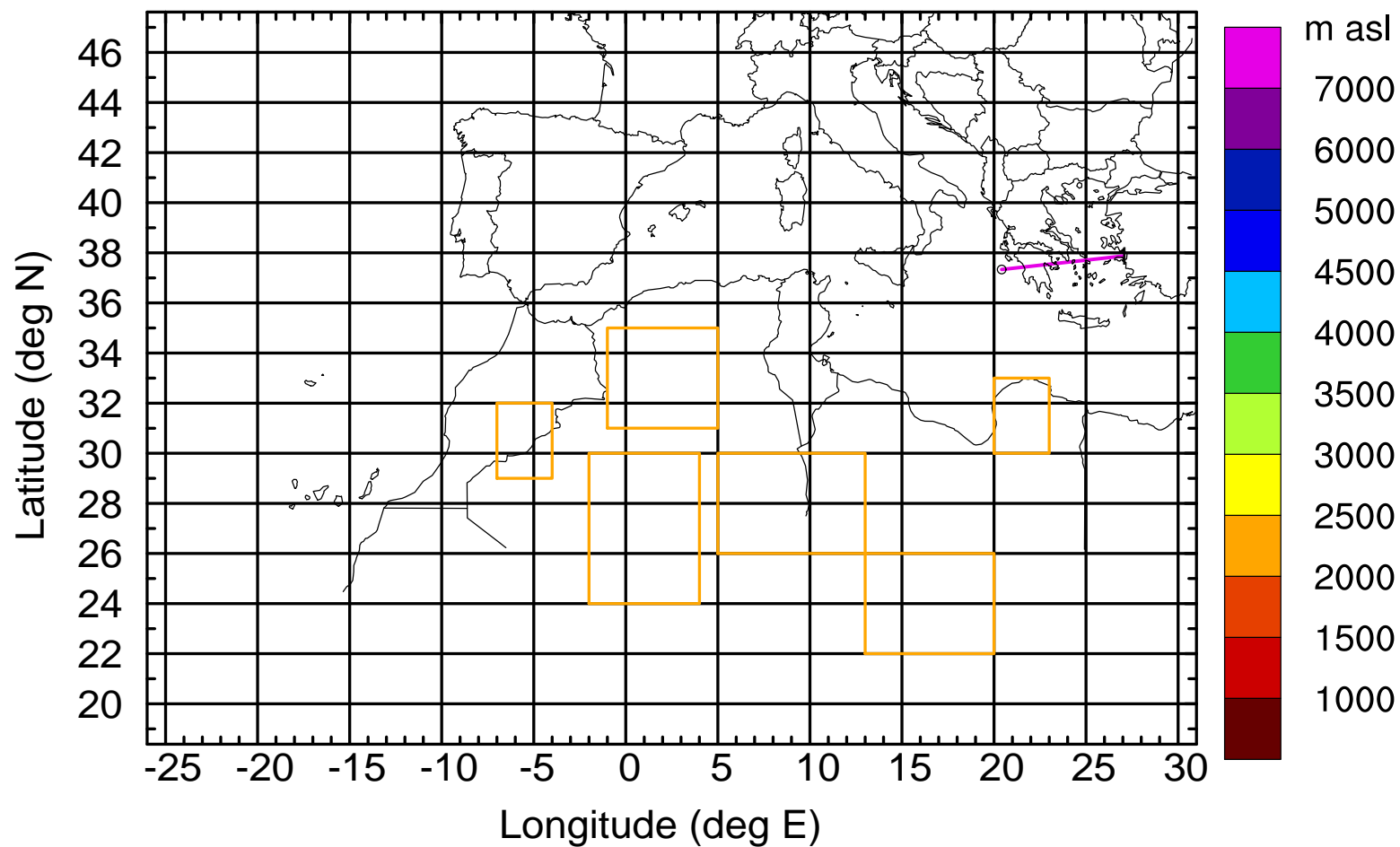
Level #5 of flight 170429a

BWD 20170429/08 -13H = 28/19 UTC



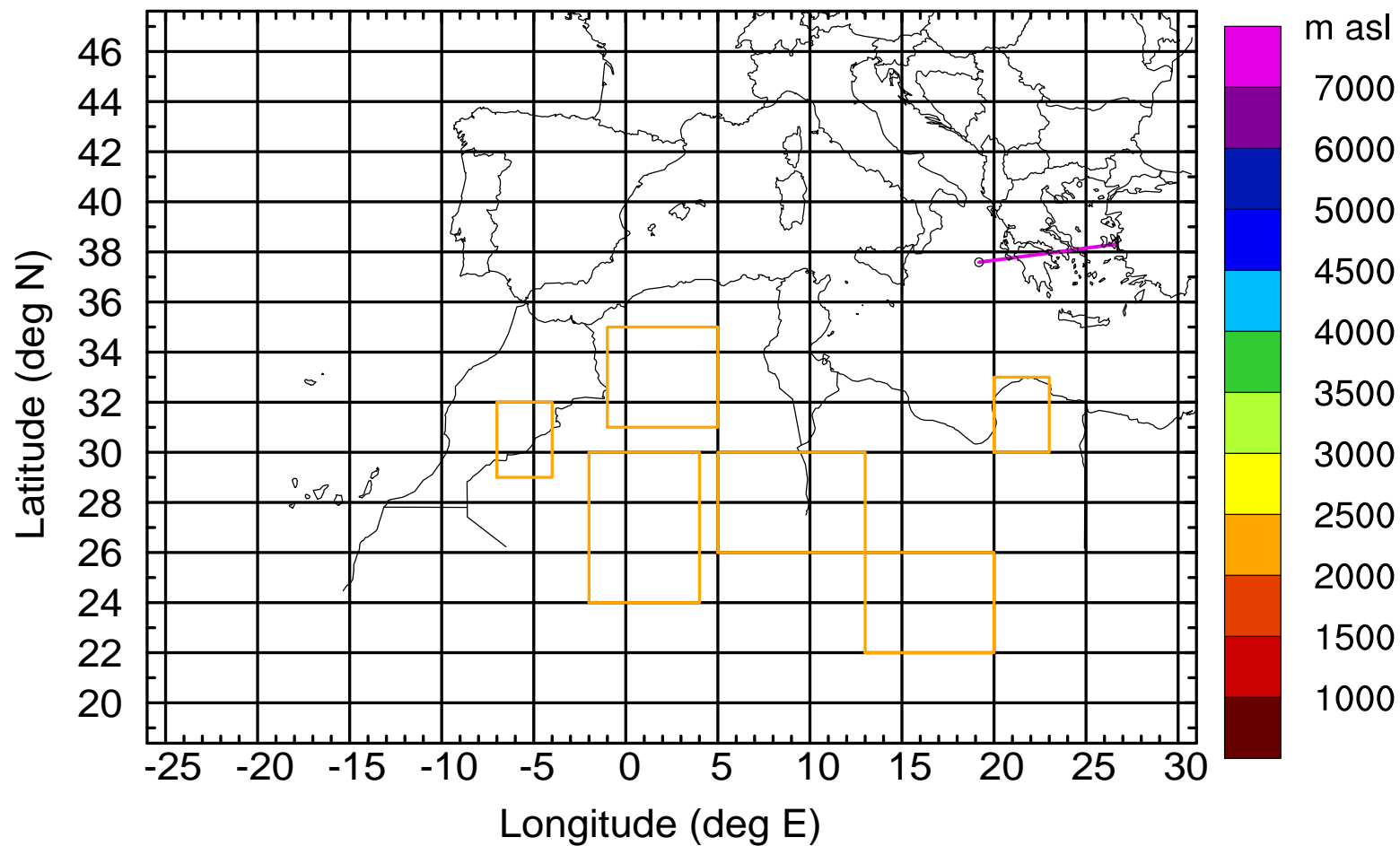
Level #5 of flight 170429a

BWD 20170429/08 -14H = 28/18 UTC



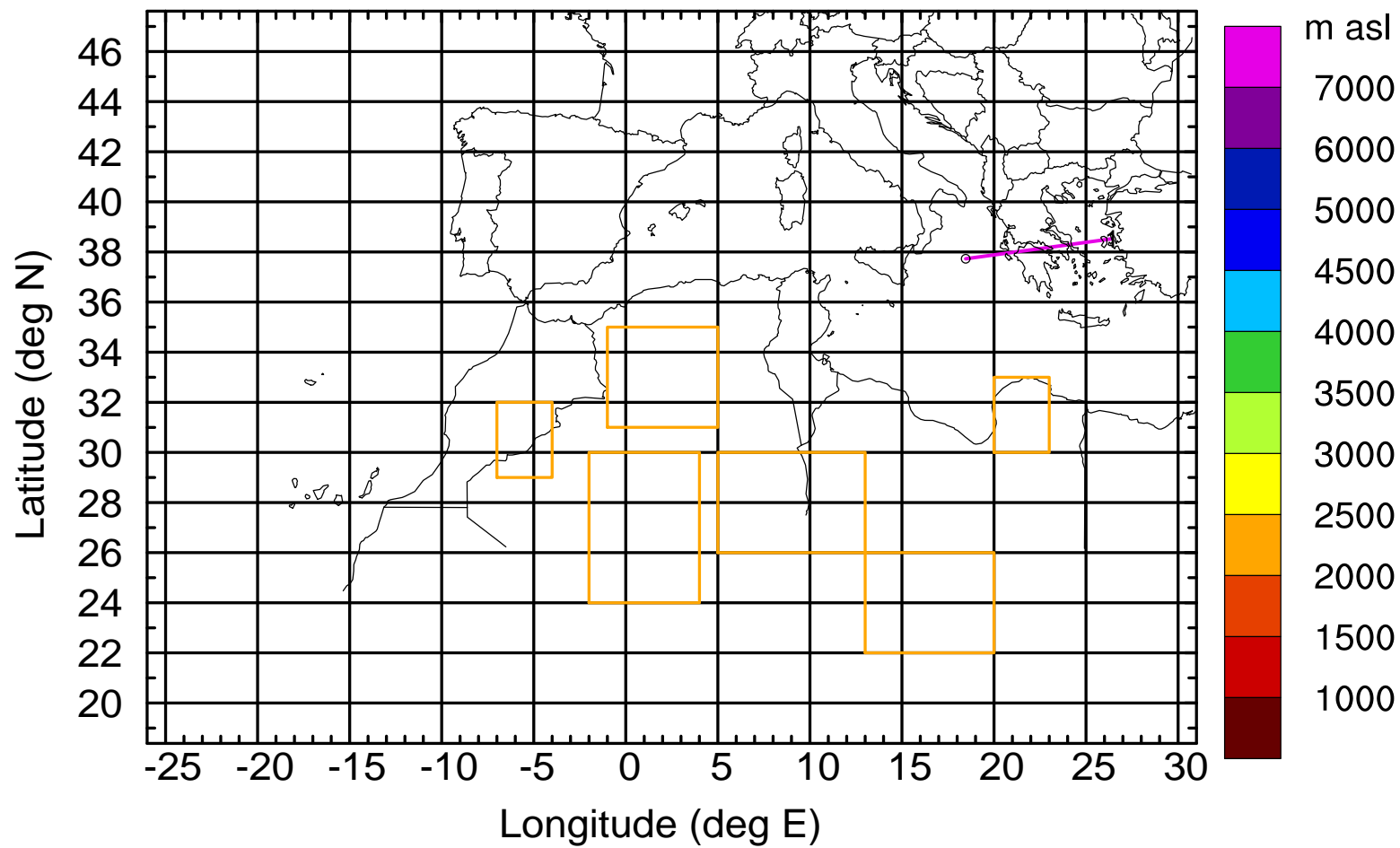
Level #5 of flight 170429a

BWD 20170429/08 -16H = 28/16 UTC



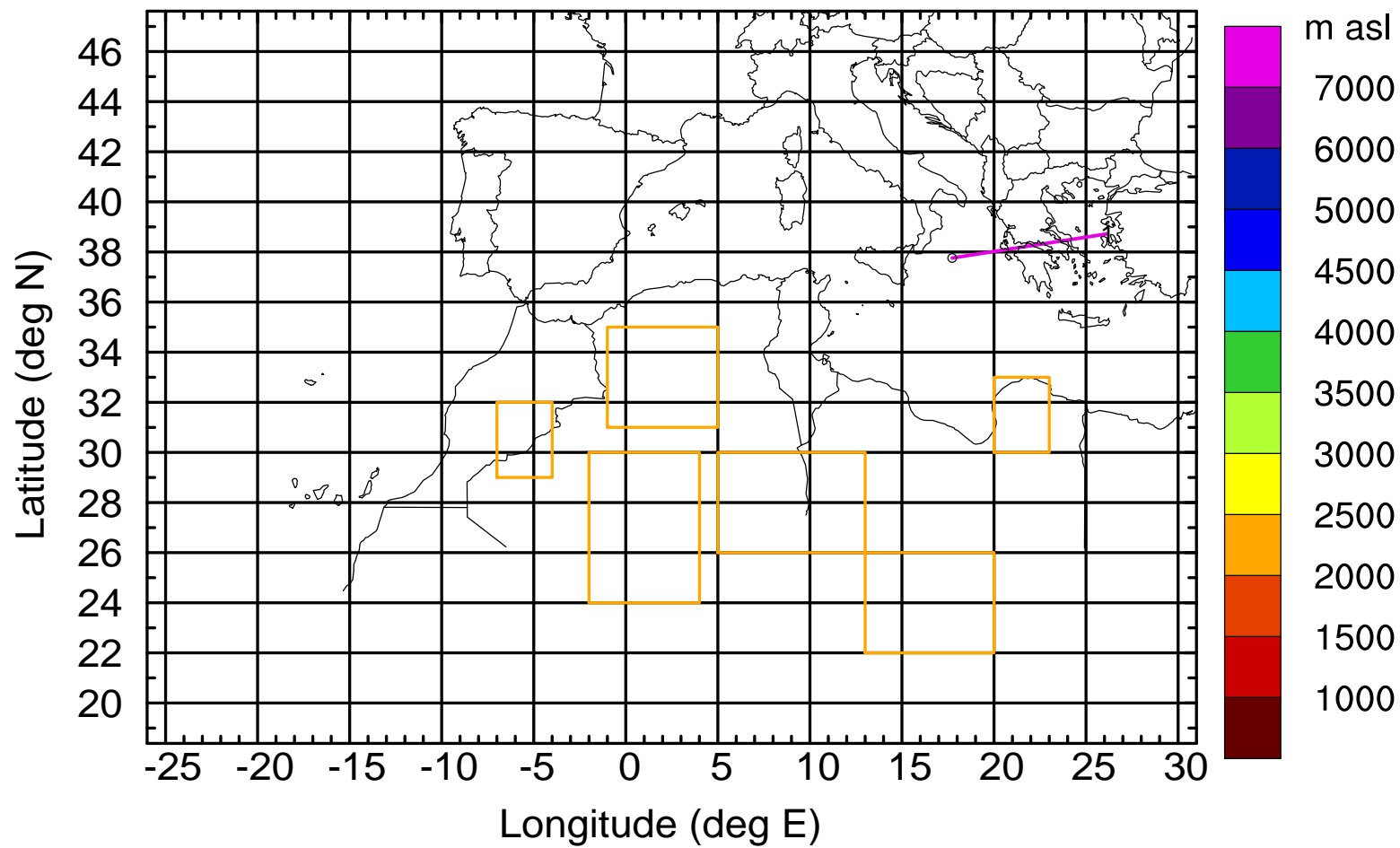
Level #5 of flight 170429a

BWD 20170429/08 -17H = 28/15 UTC



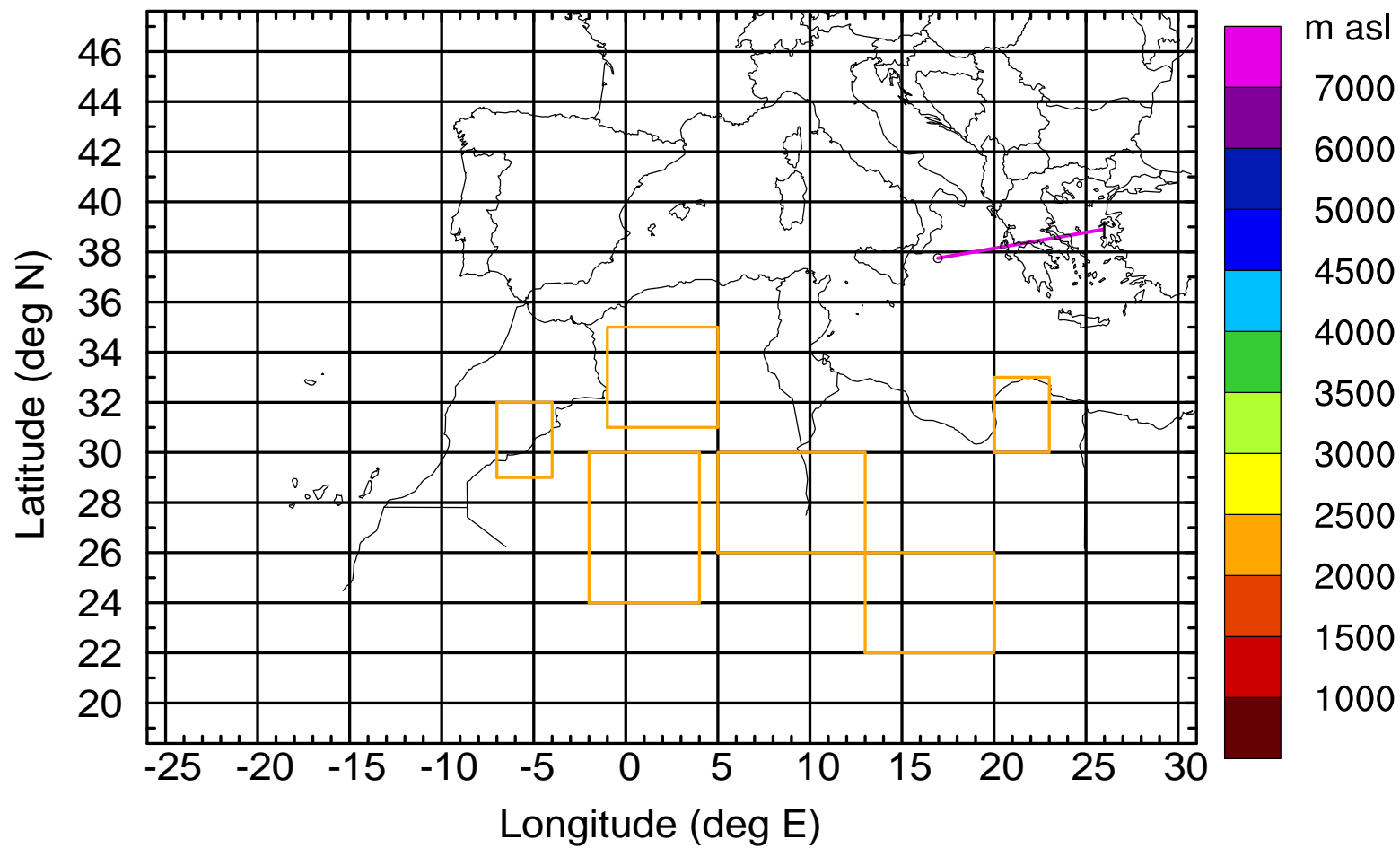
Level #5 of flight 170429a

BWD 20170429/08 -18H = 28/14 UTC



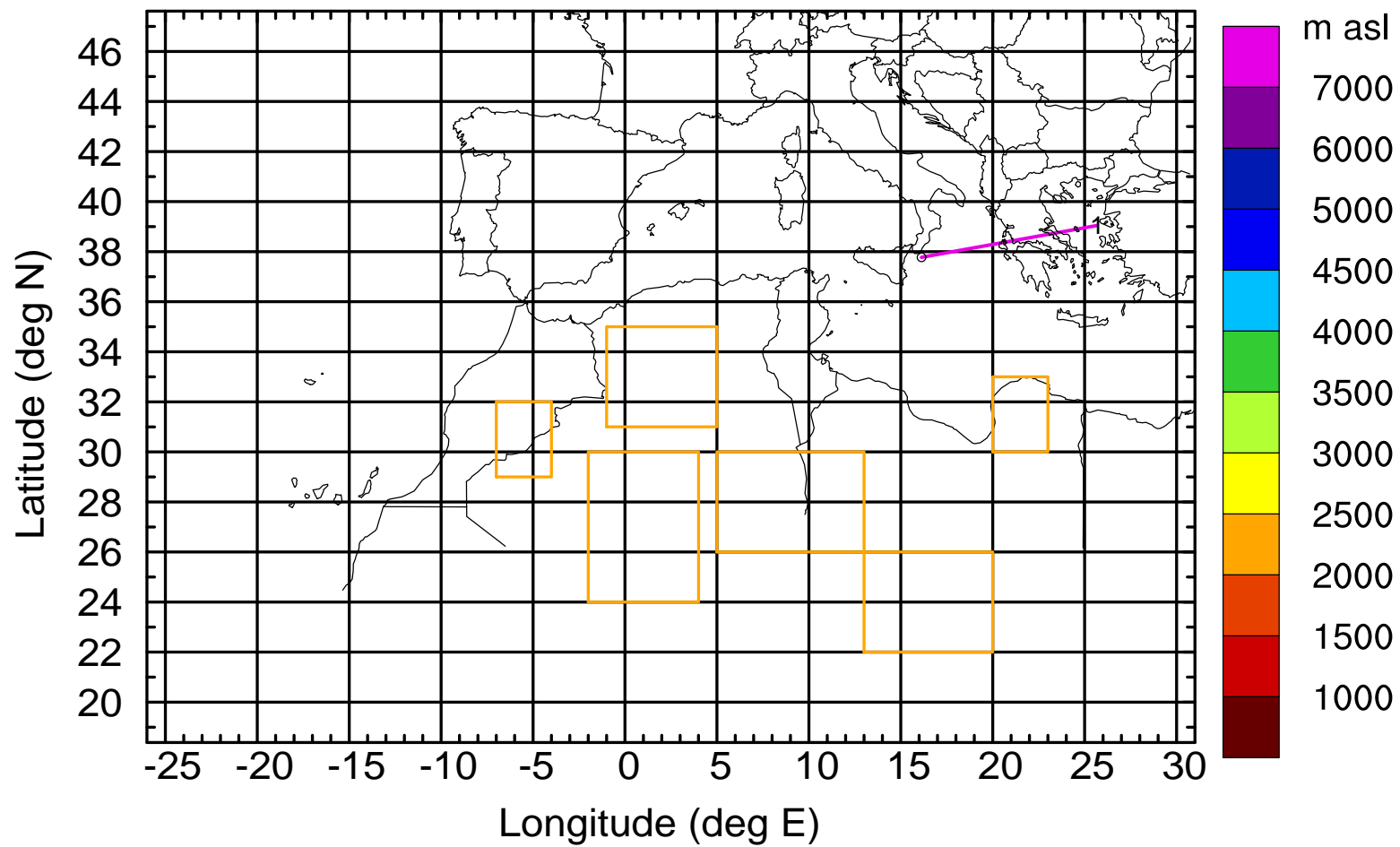
Level #5 of flight 170429a

BWD 20170429/08 -19H = 28/13 UTC



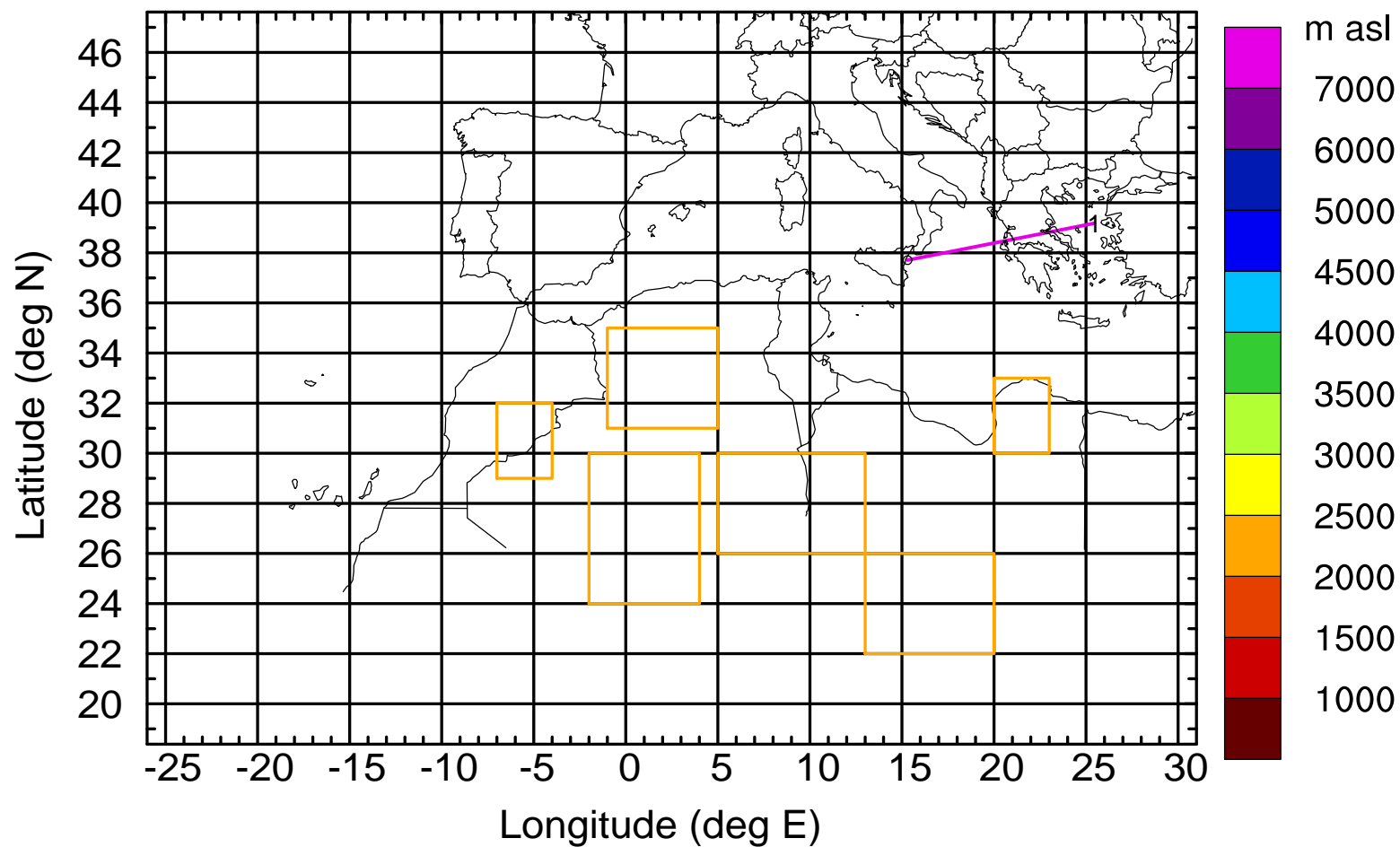
Level #5 of flight 170429a

BWD 20170429/08 -20H = 28/12 UTC



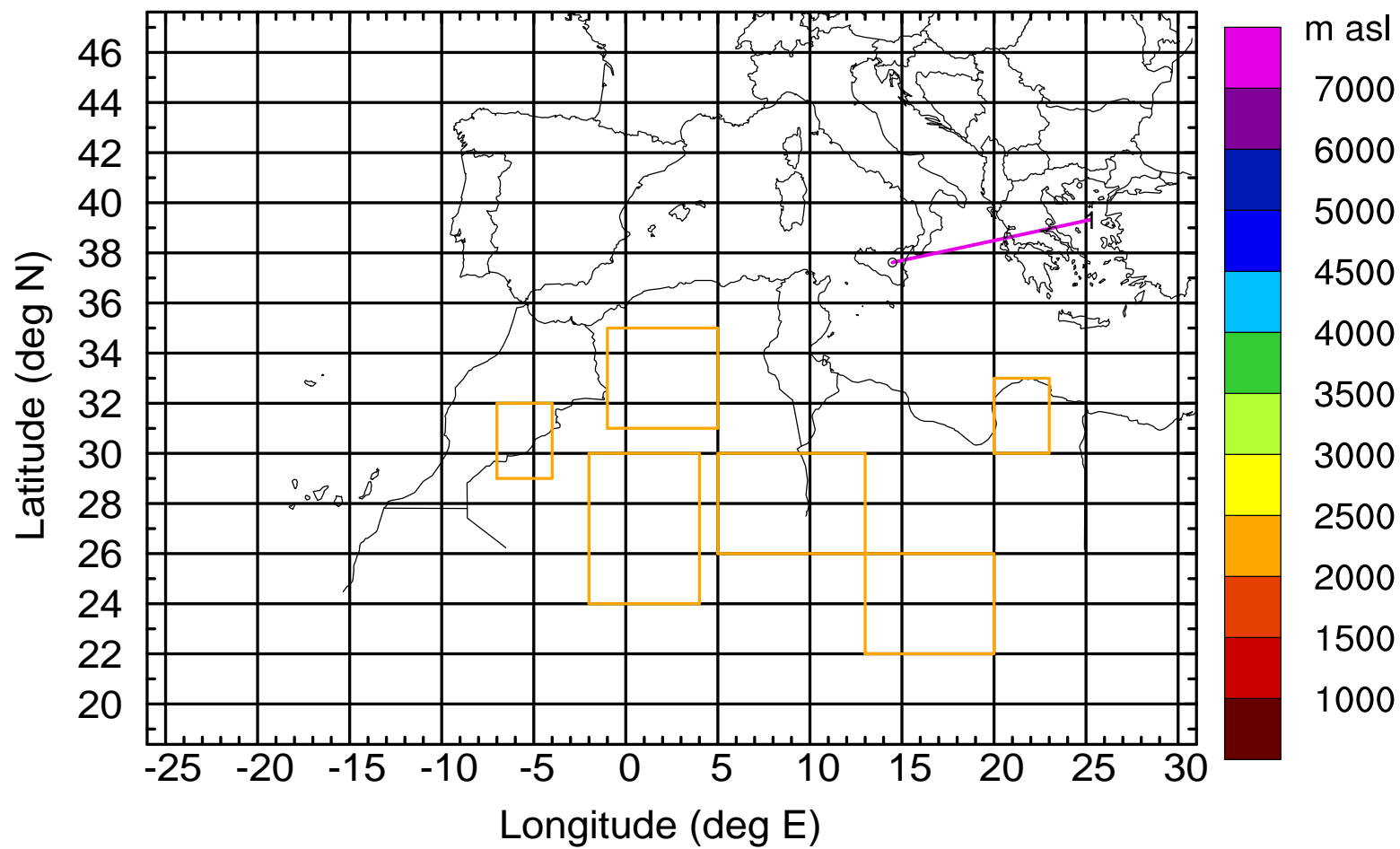
Level #5 of flight 170429a

BWD 20170429/08 -21H = 28/11 UTC



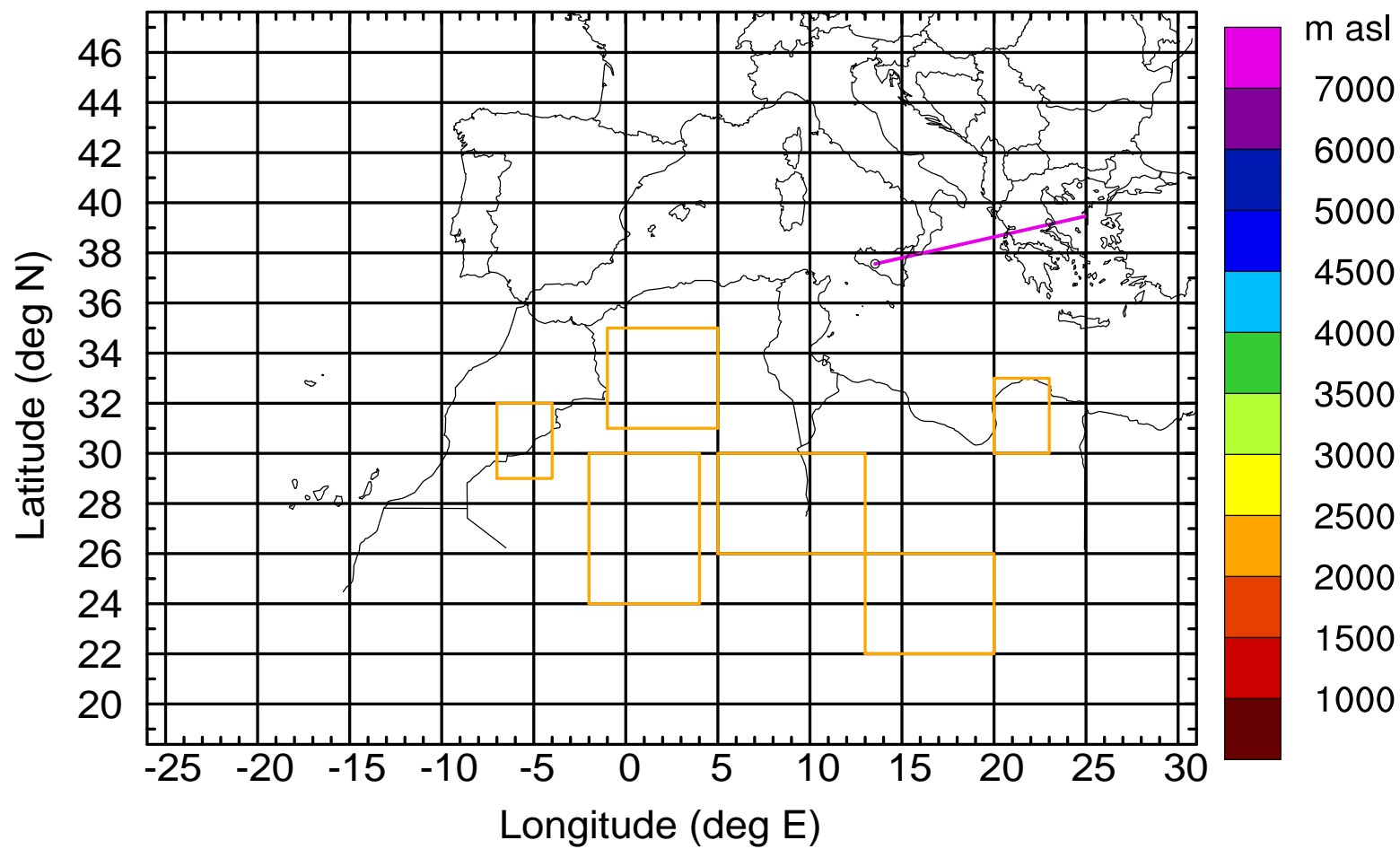
Level #5 of flight 170429a

BWD 20170429/08 -22H = 28/10 UTC



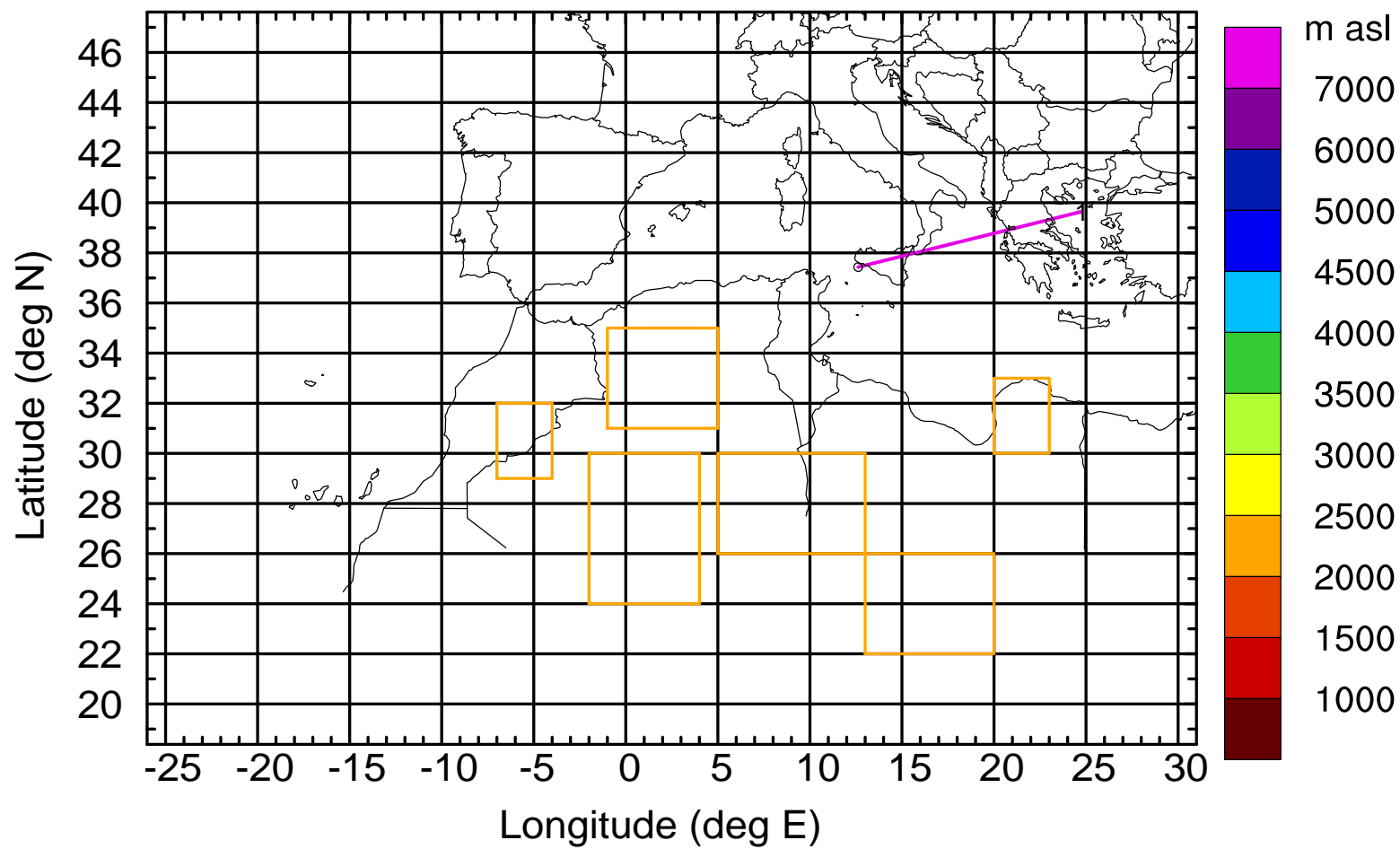
Level #5 of flight 170429a

BWD 20170429/08 -23H = 28/09 UTC



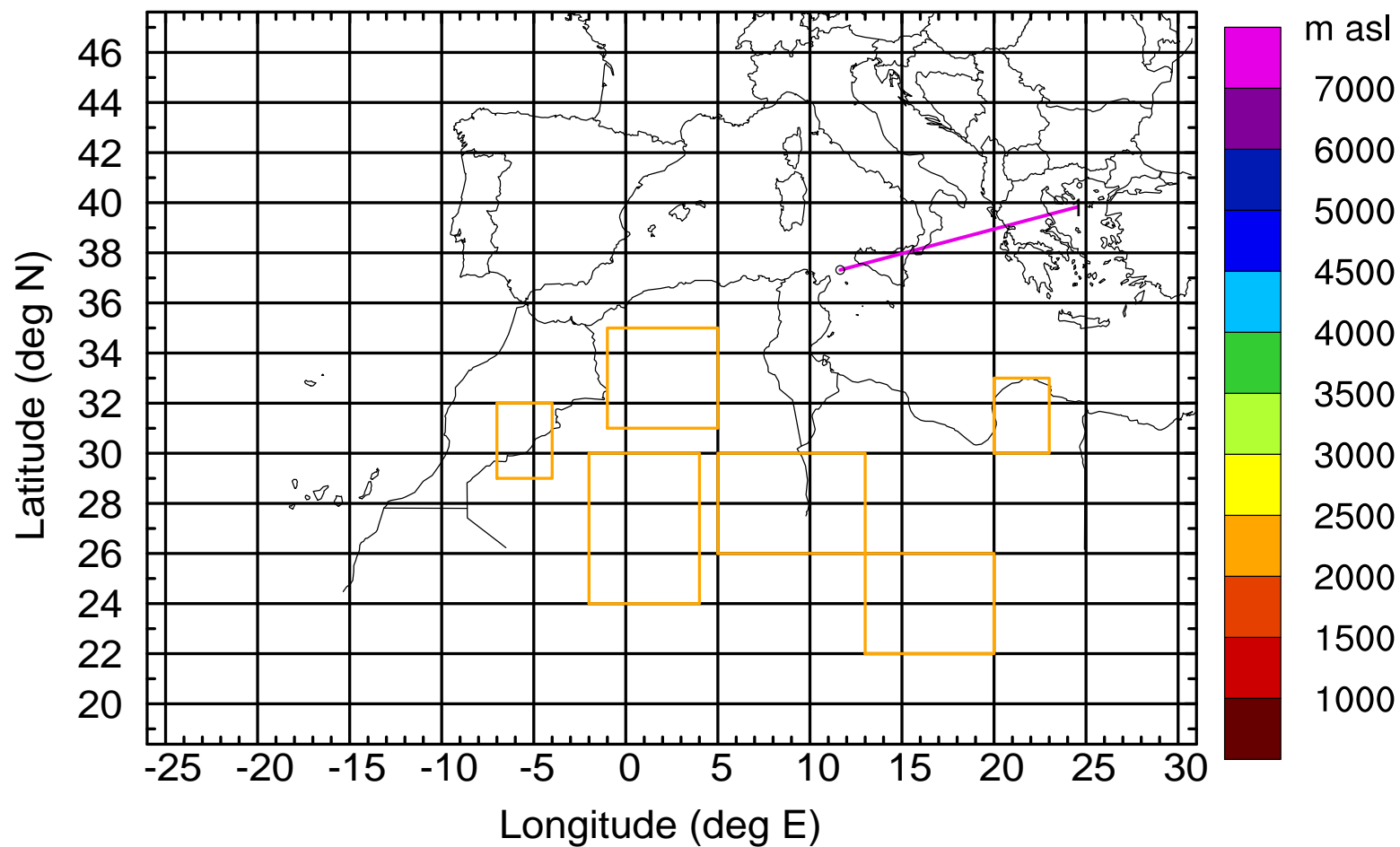
Level #5 of flight 170429a

BWD 20170429/08 -24H = 28/08 UTC



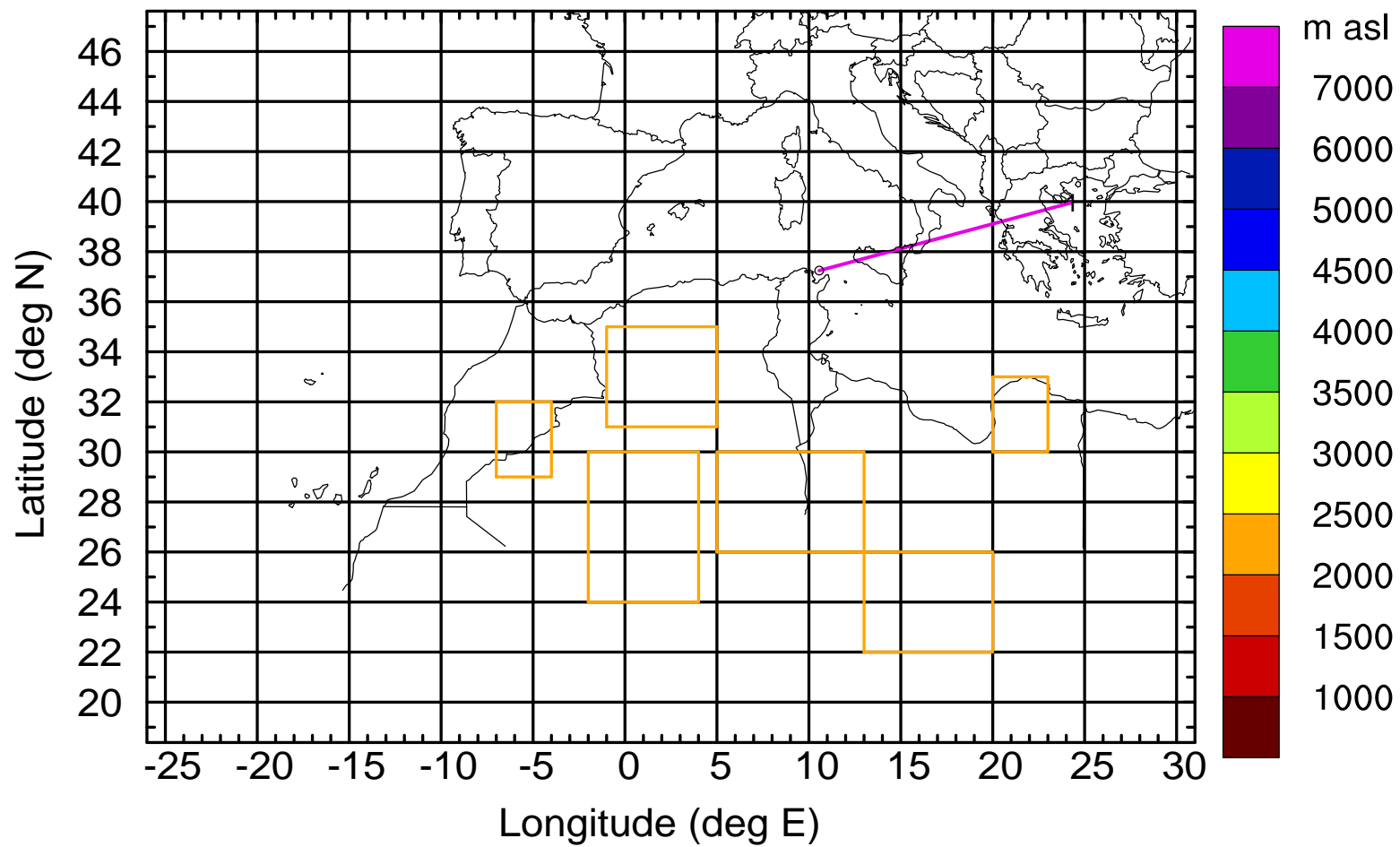
Level #5 of flight 170429a

BWD 20170429/08 -25H = 28/07 UTC



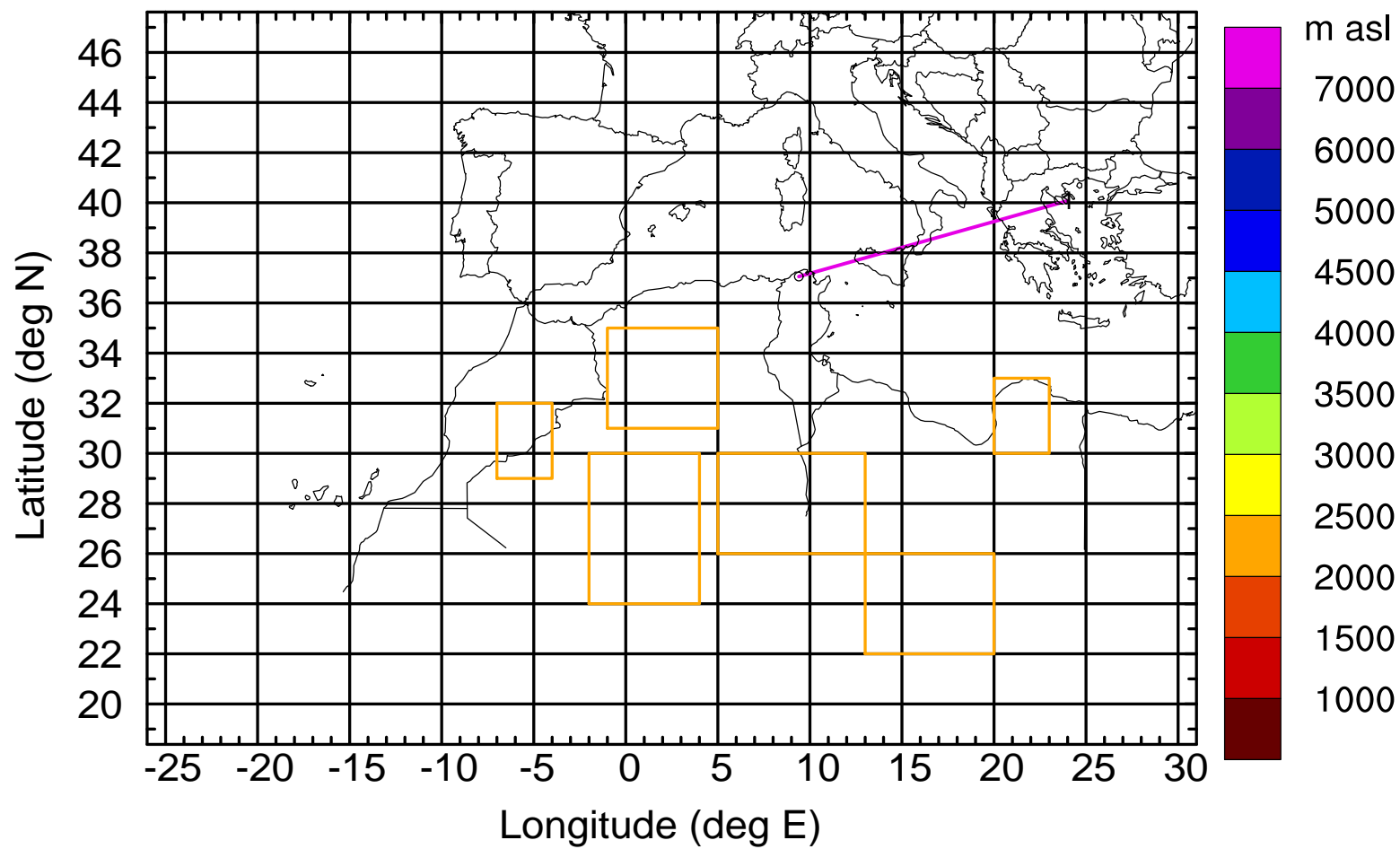
Level #5 of flight 170429a

BWD 20170429/08 -26H = 28/06 UTC



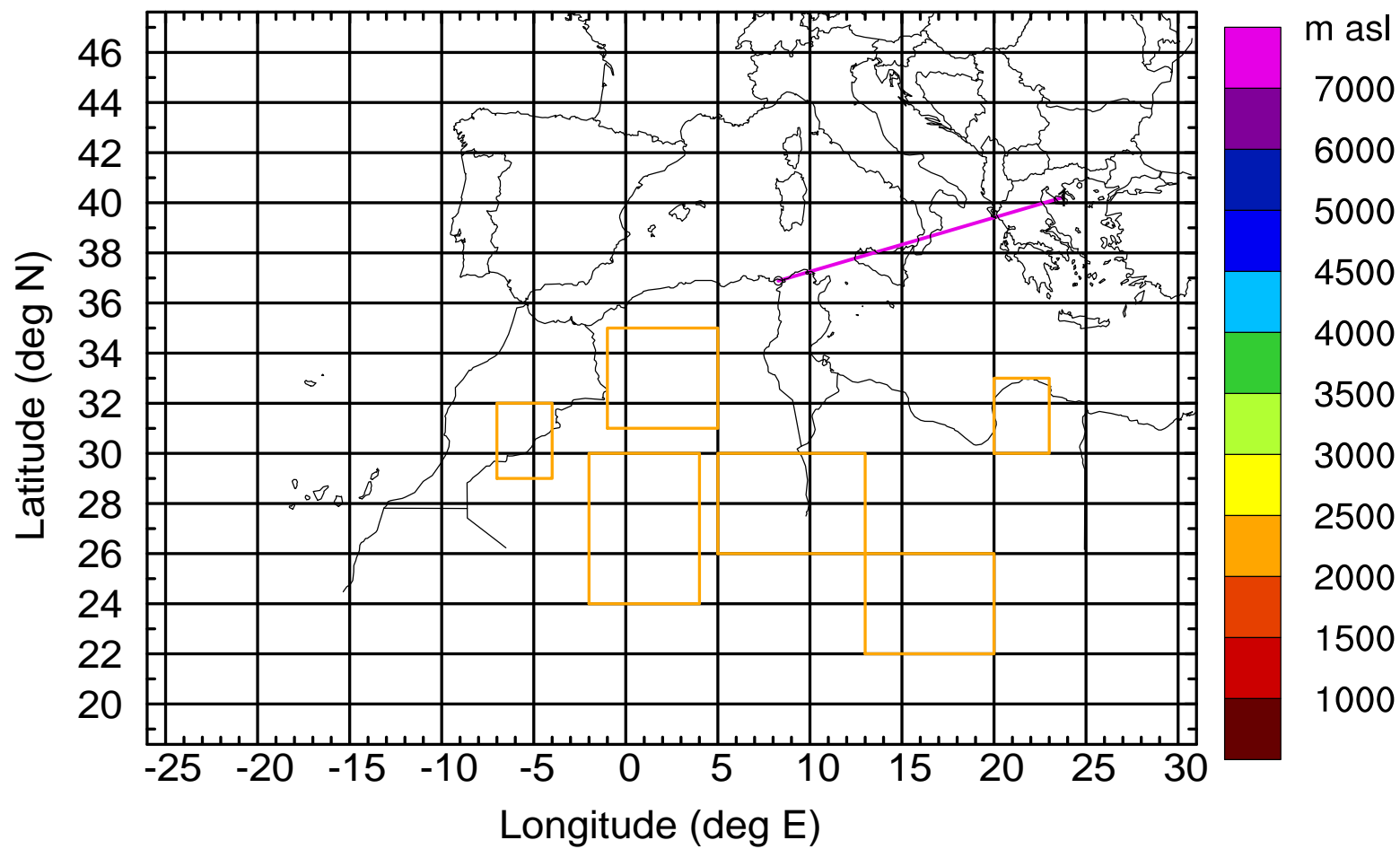
Level #5 of flight 170429a

BWD 20170429/08 -27H = 28/05 UTC



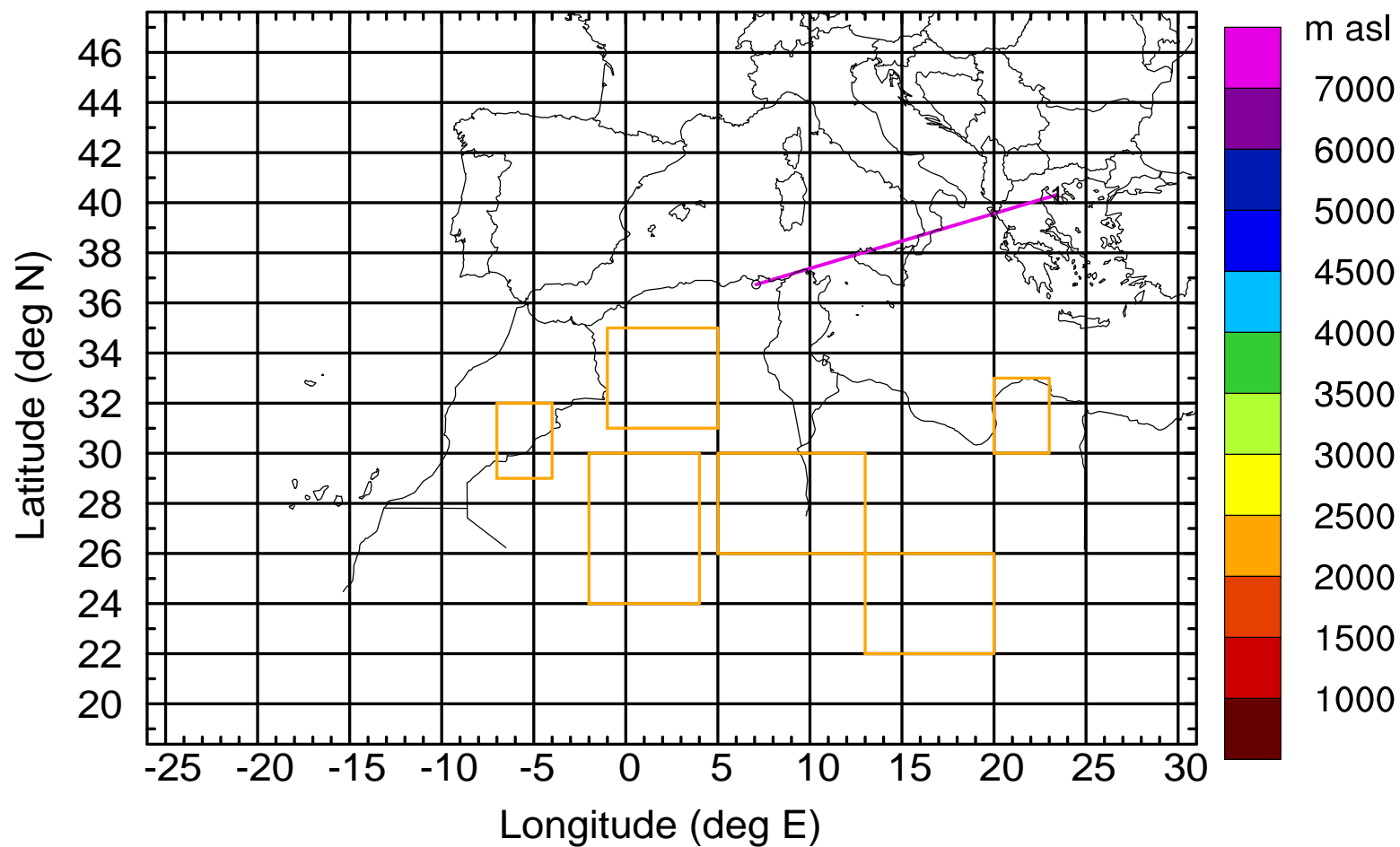
Level #5 of flight 170429a

BWD 20170429/08 -28H = 28/04 UTC



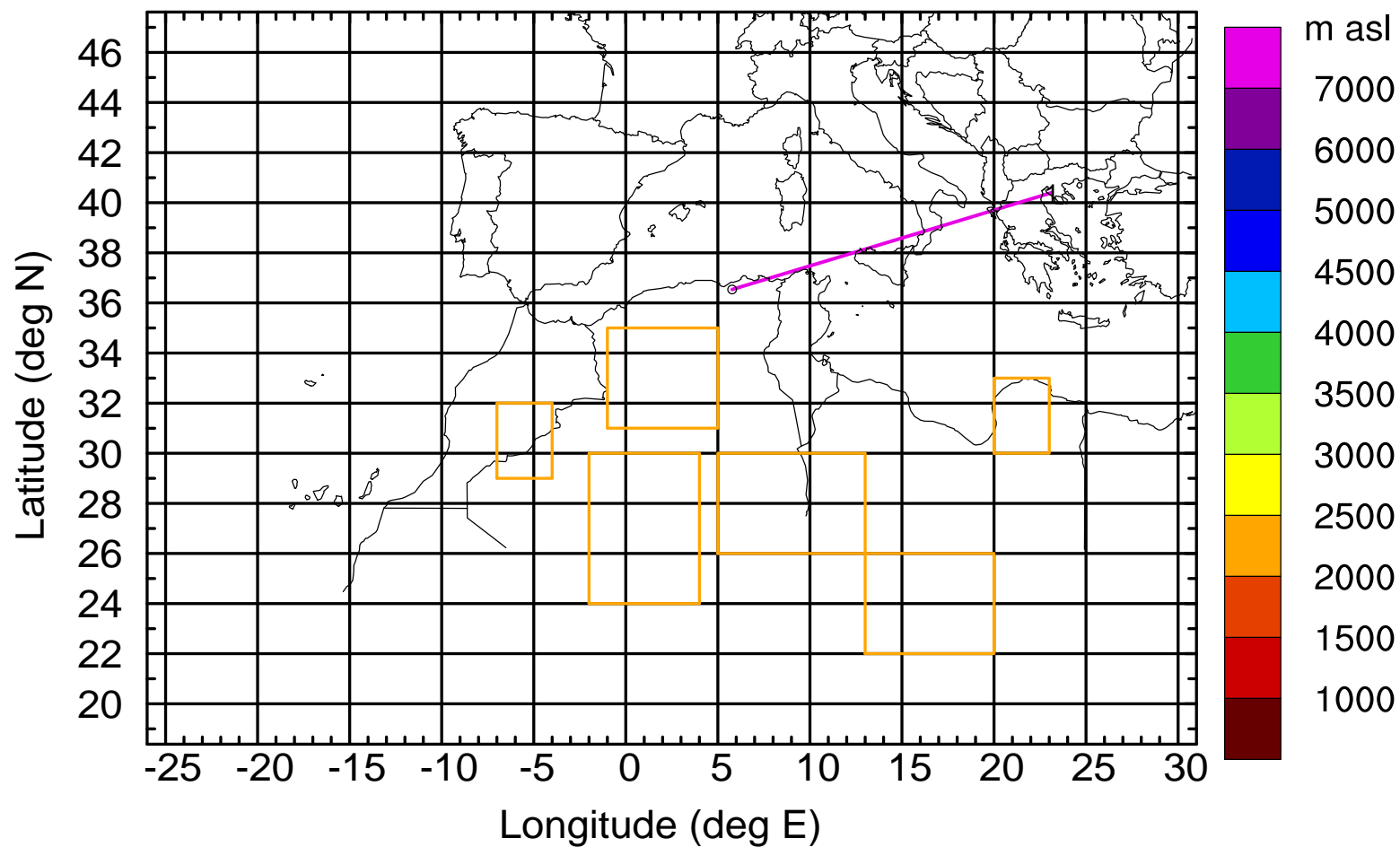
Level #5 of flight 170429a

BWD 20170429/08 -29H = 28/03 UTC



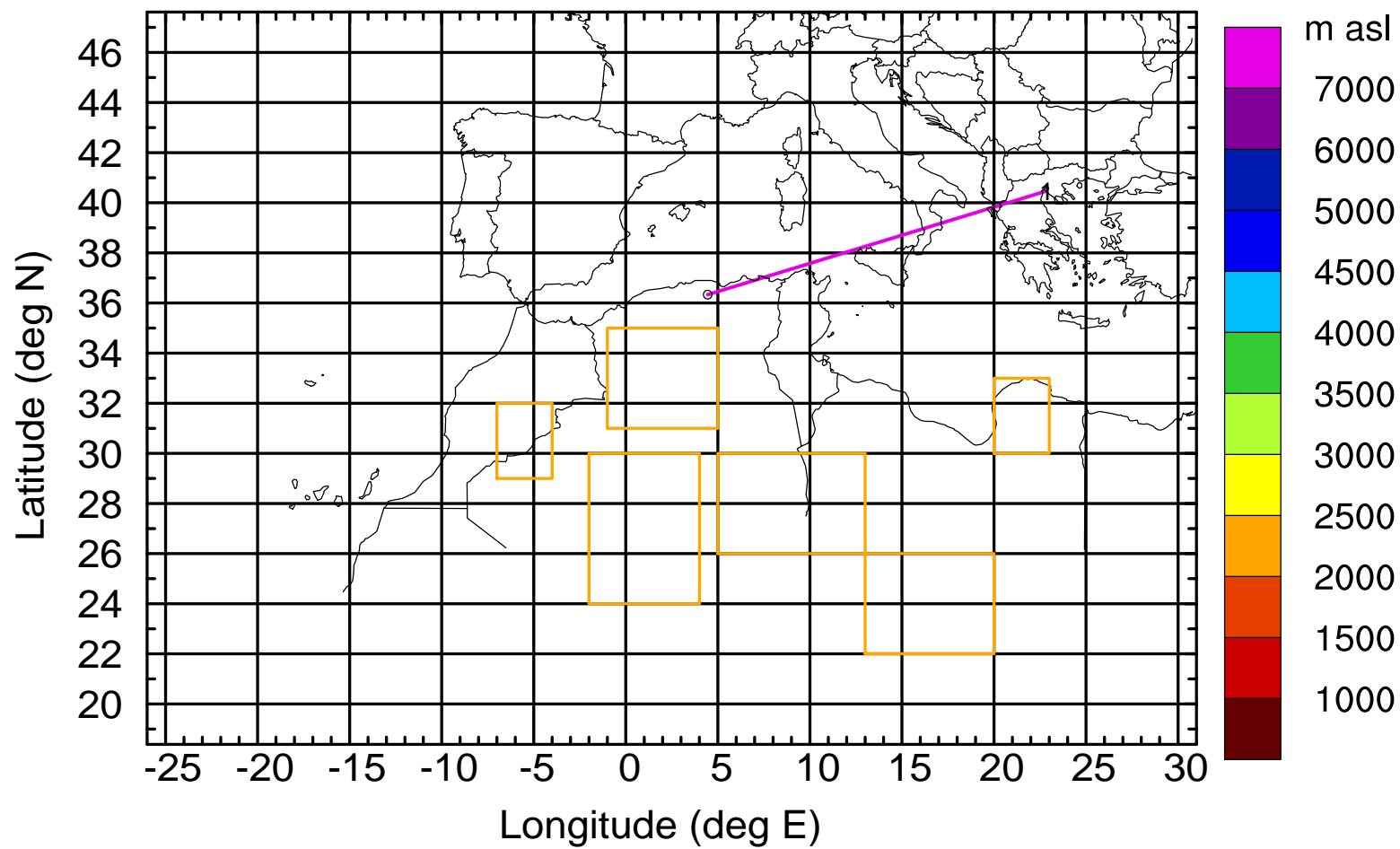
Level #5 of flight 170429a

BWD 20170429/08 -30H = 28/02 UTC



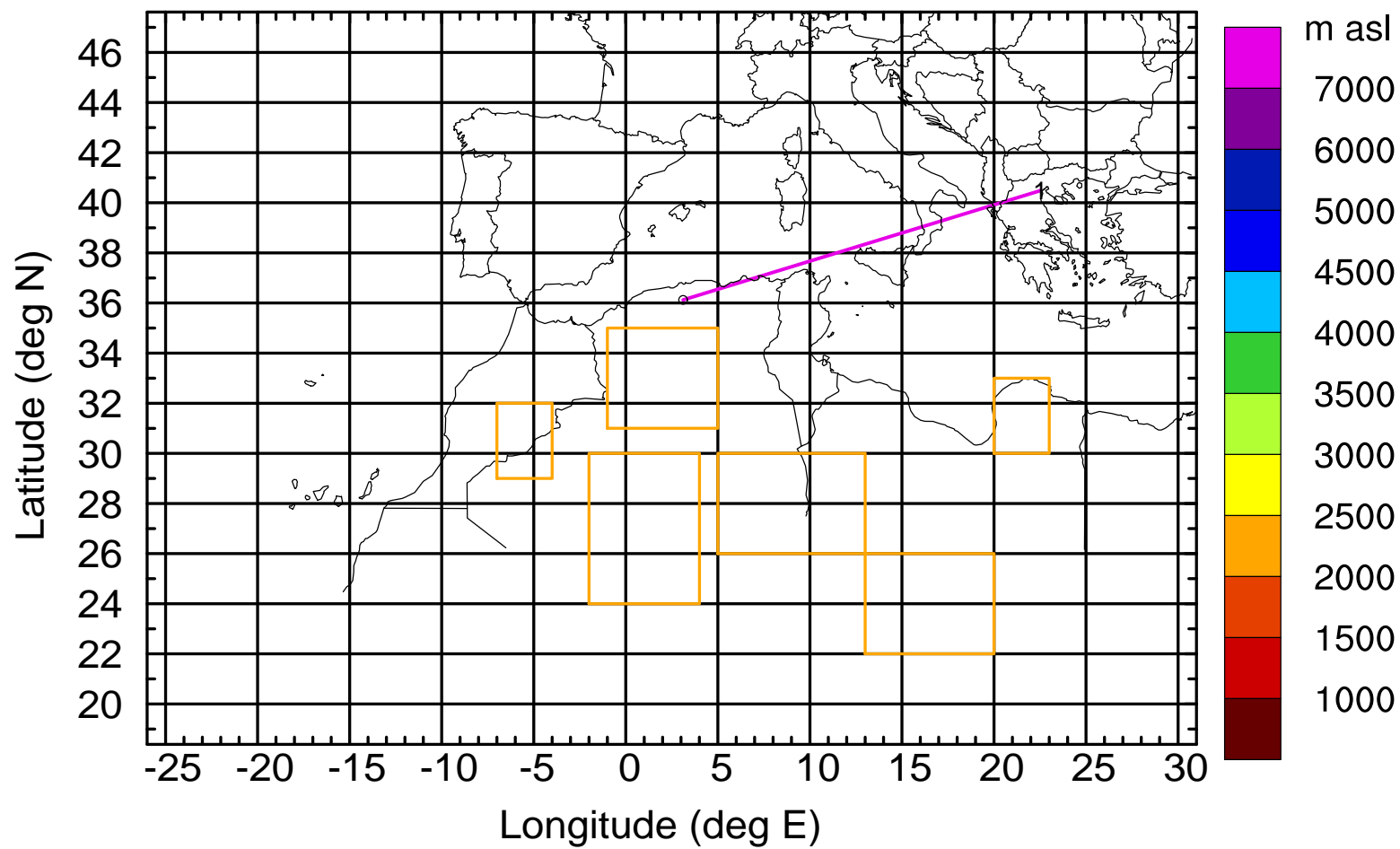
Level #5 of flight 170429a

BWD 20170429/08 -31H = 28/01 UTC



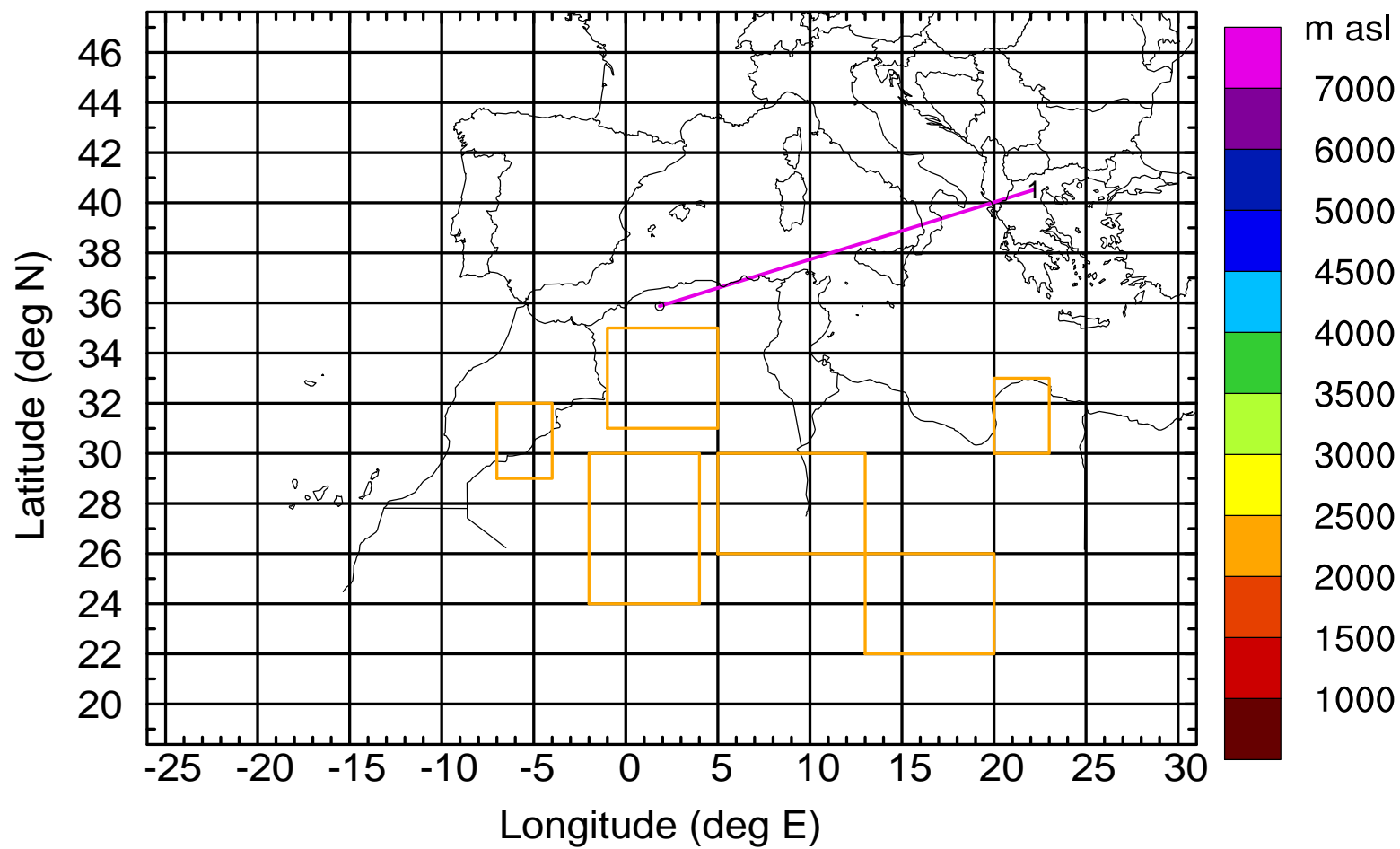
Level #5 of flight 170429a

BWD 20170429/08 -32H = 28/00 UTC



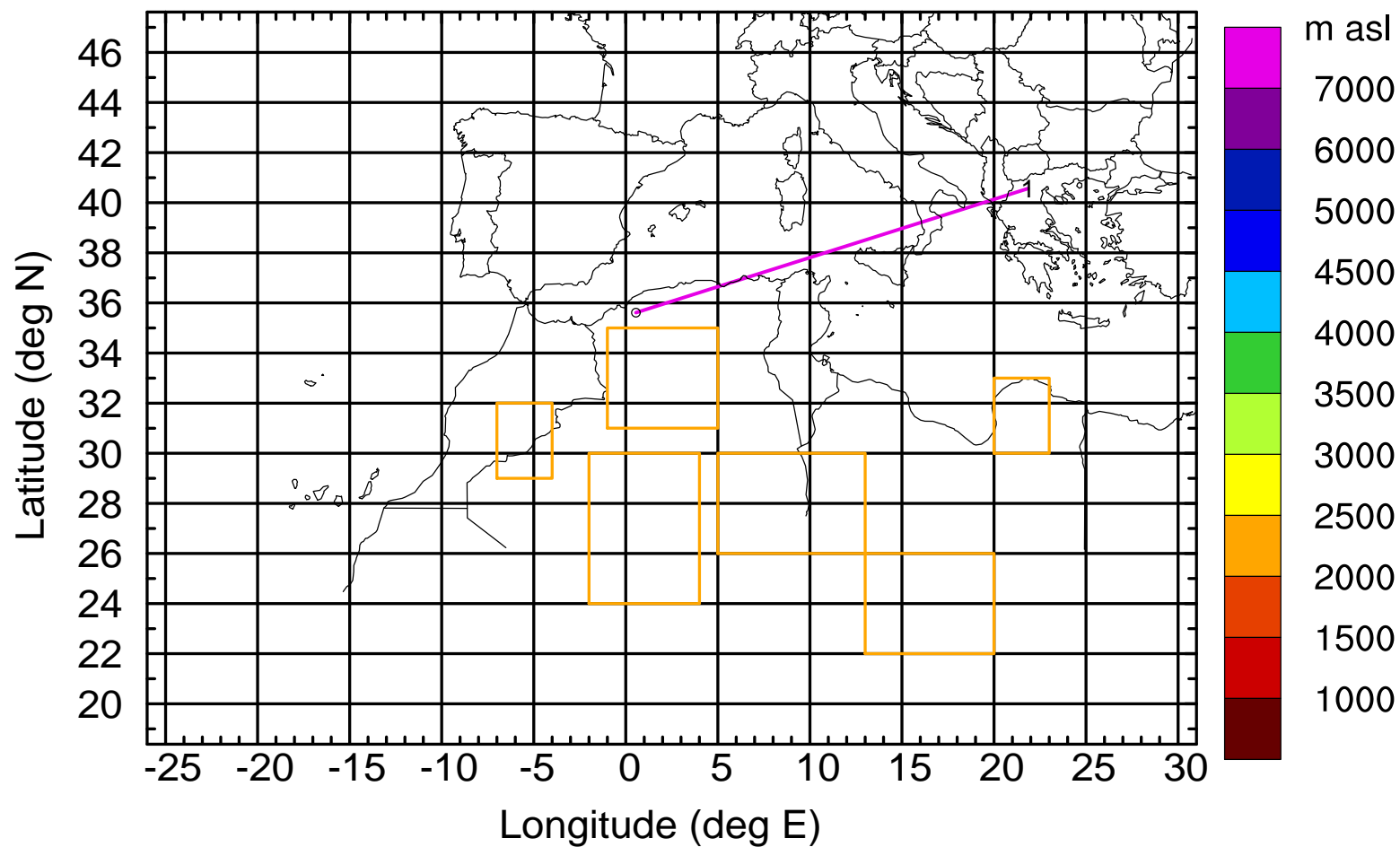
Level #5 of flight 170429a

BWD 20170429/08 -33H = 27/23 UTC



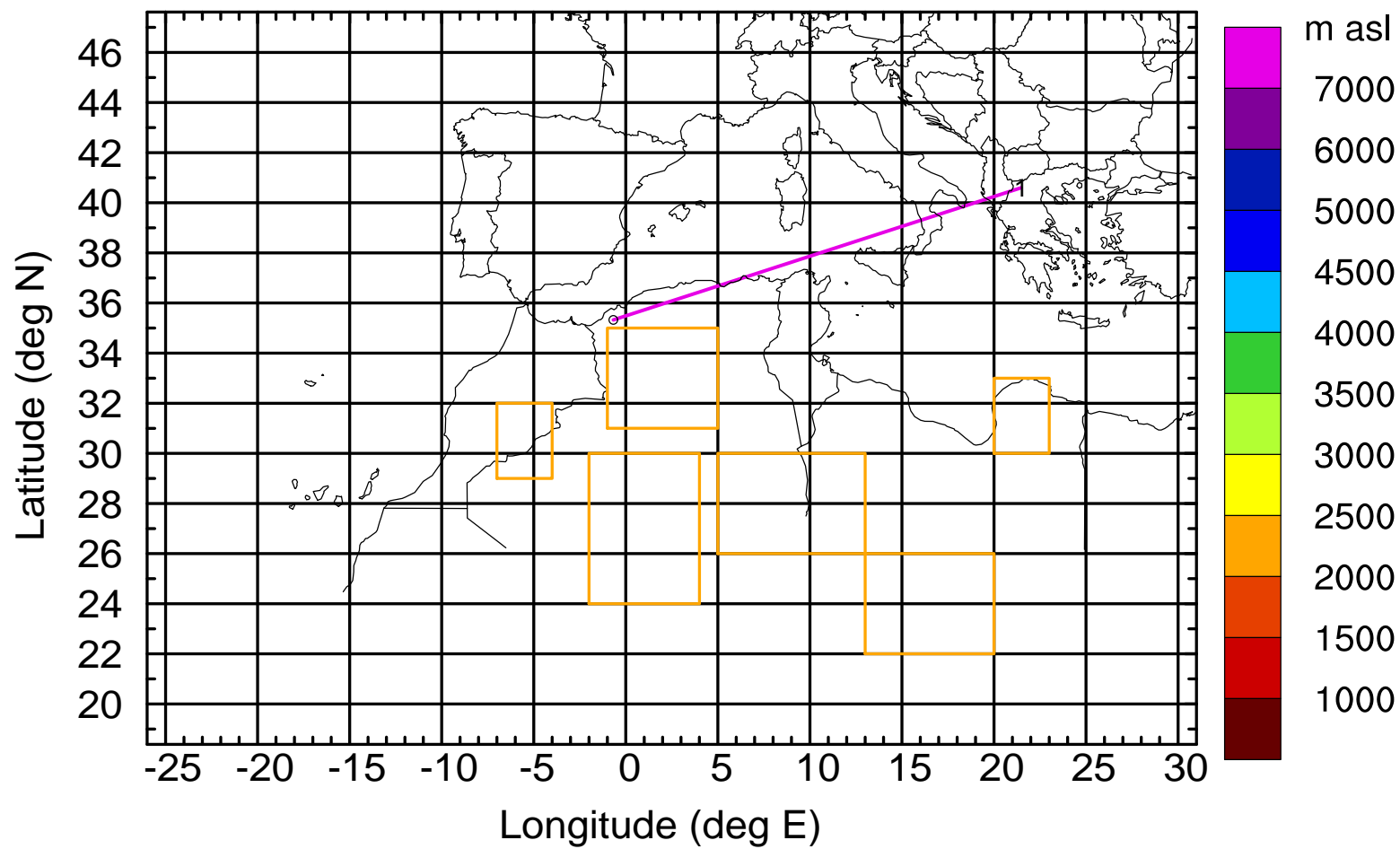
Level #5 of flight 170429a

BWD 20170429/08 -34H = 27/22 UTC



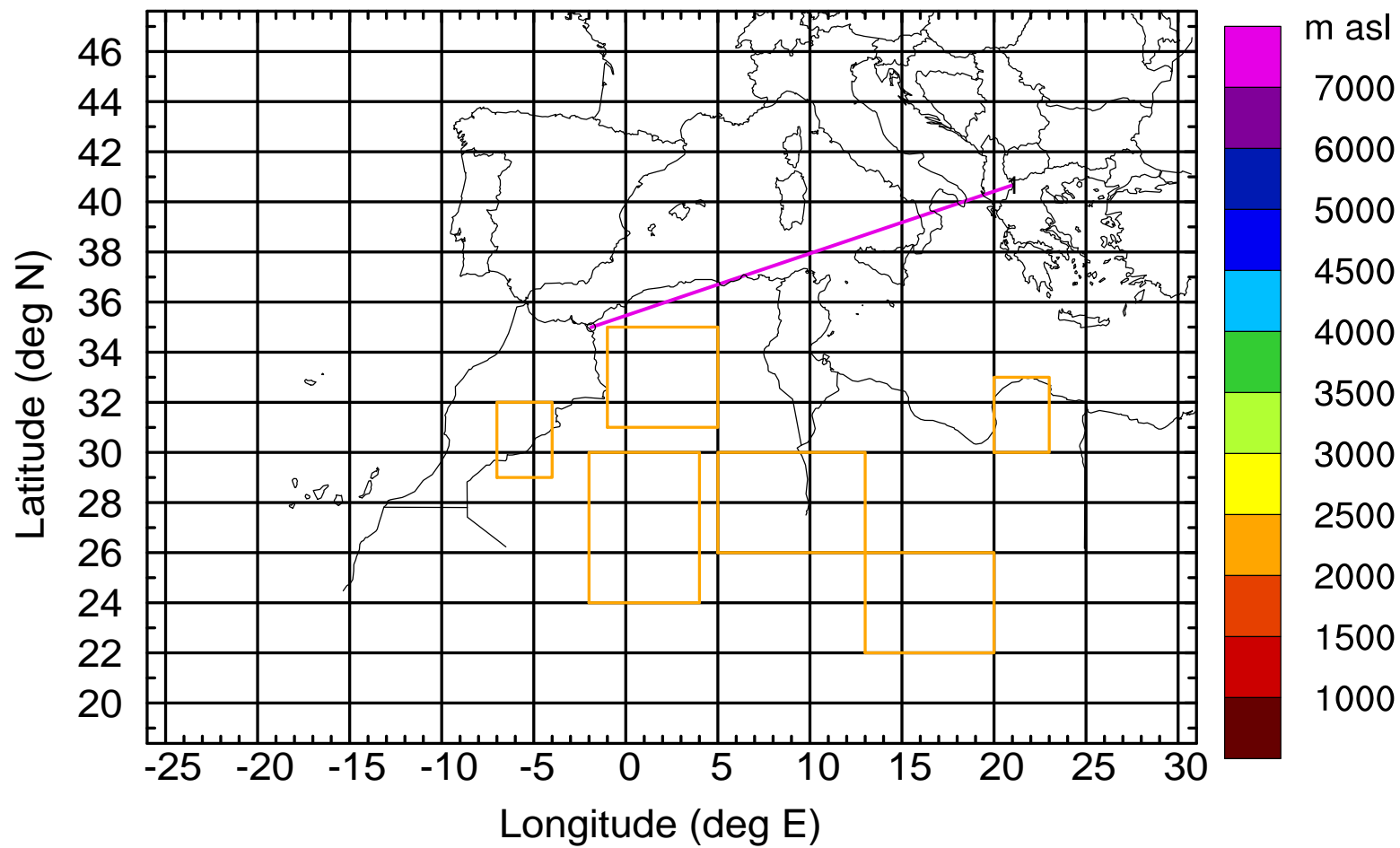
Level #5 of flight 170429a

BWD 20170429/08 -35H = 27/21 UTC



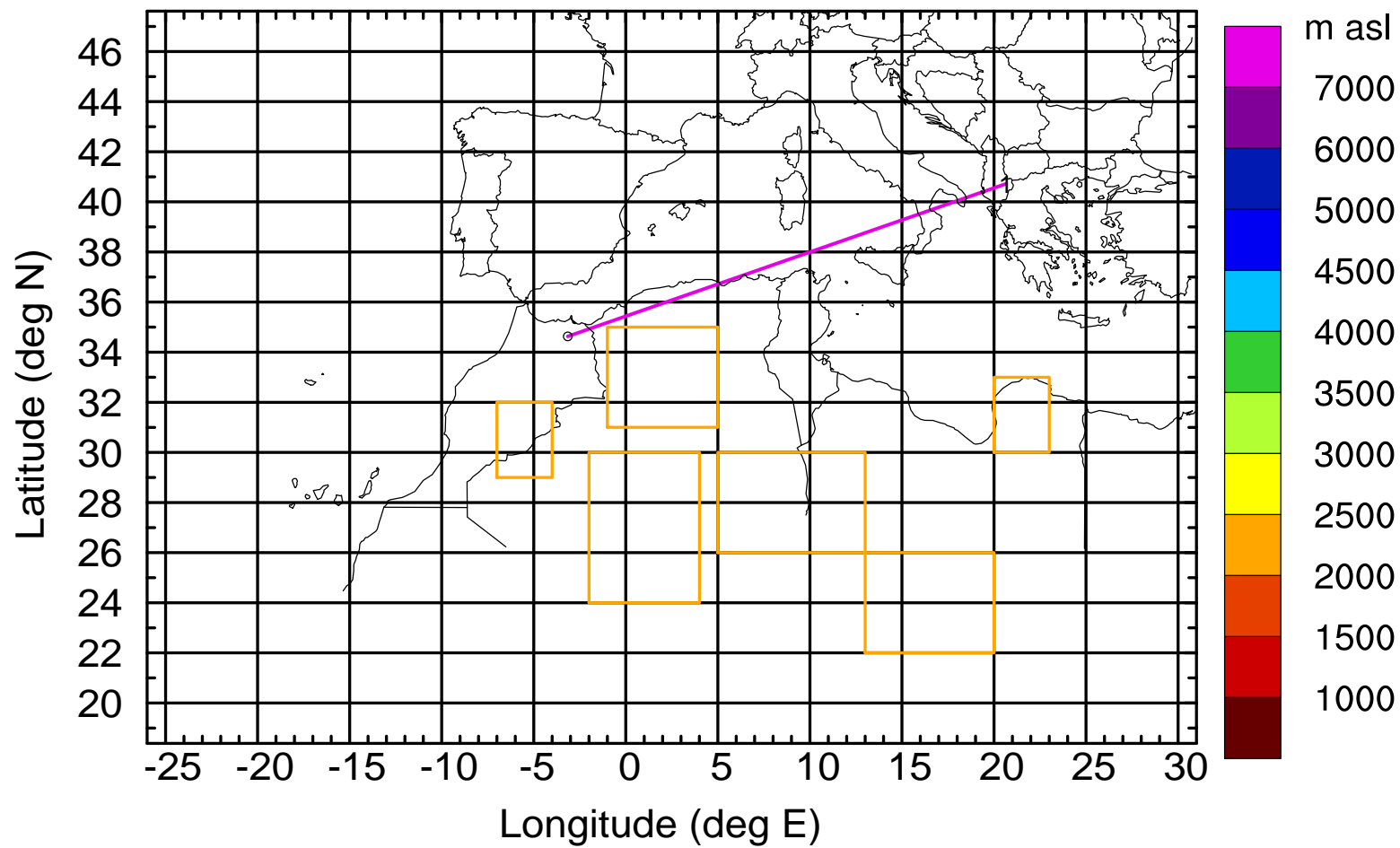
Level #5 of flight 170429a

BWD 20170429/08 -36H = 27/20 UTC



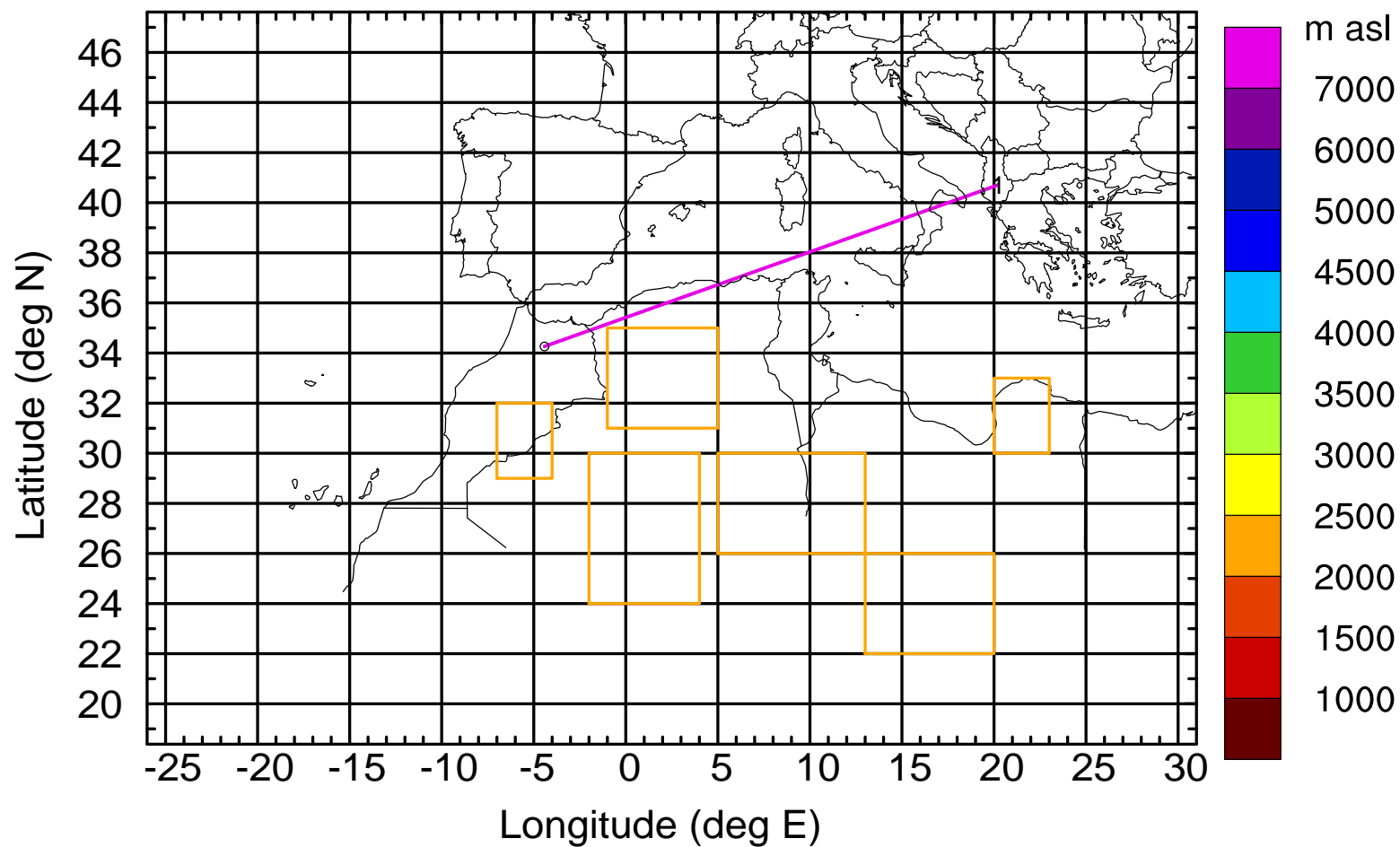
Level #5 of flight 170429a

BWD 20170429/08 -37H = 27/19 UTC



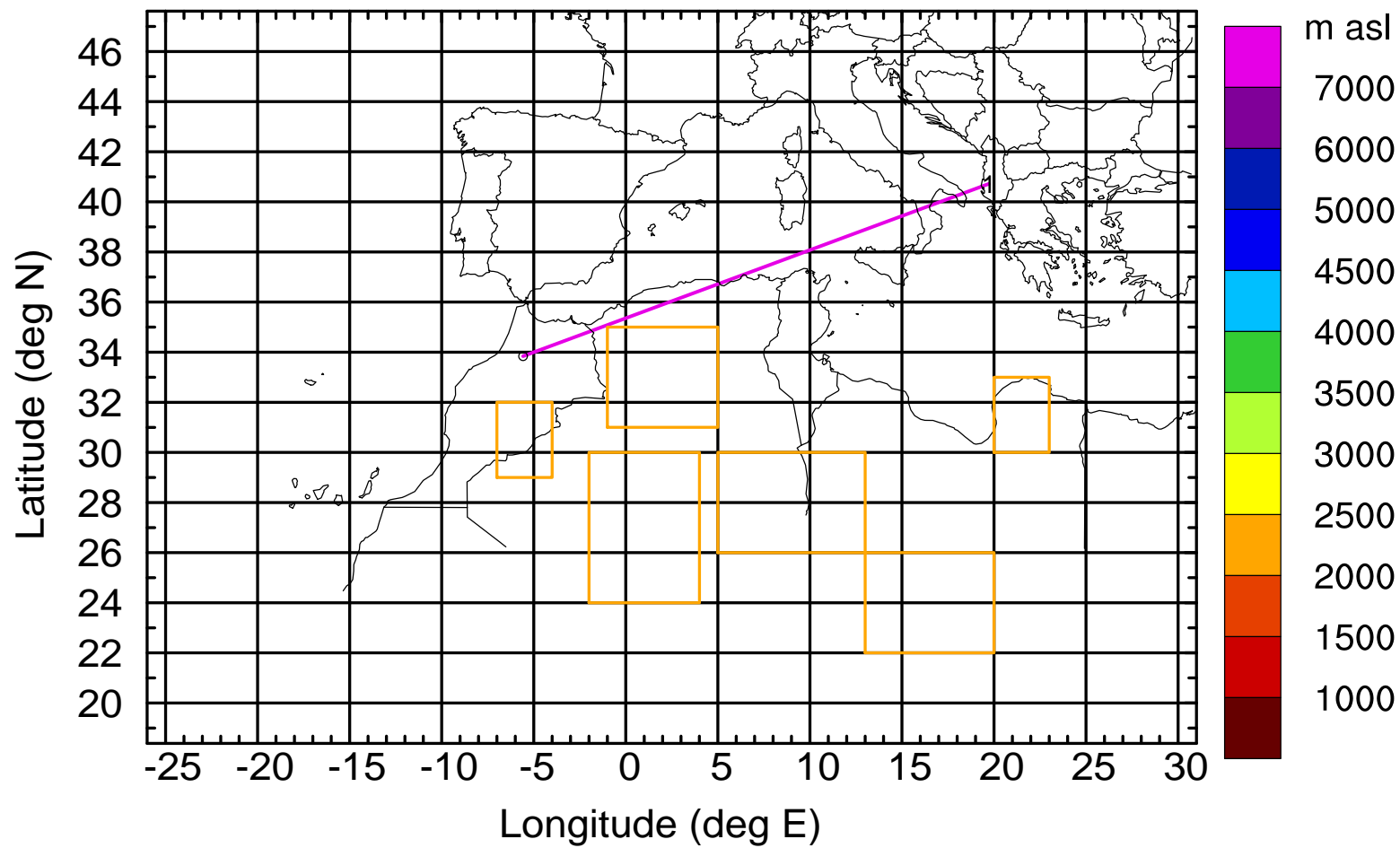
Level #5 of flight 170429a

BWD 20170429/08 -38H = 27/18 UTC



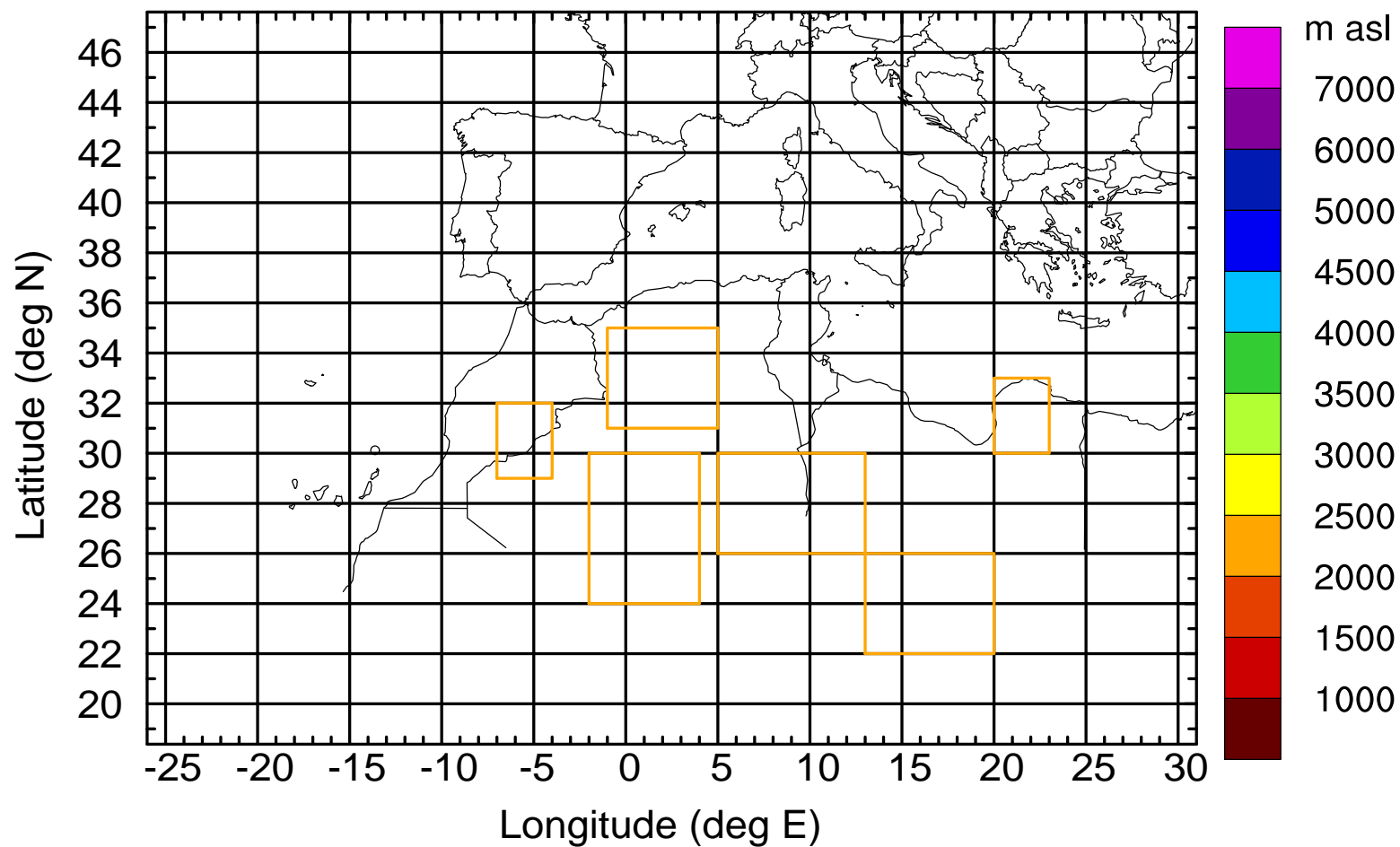
Level #5 of flight 170429a

BWD 20170429/08 -39H = 27/17 UTC



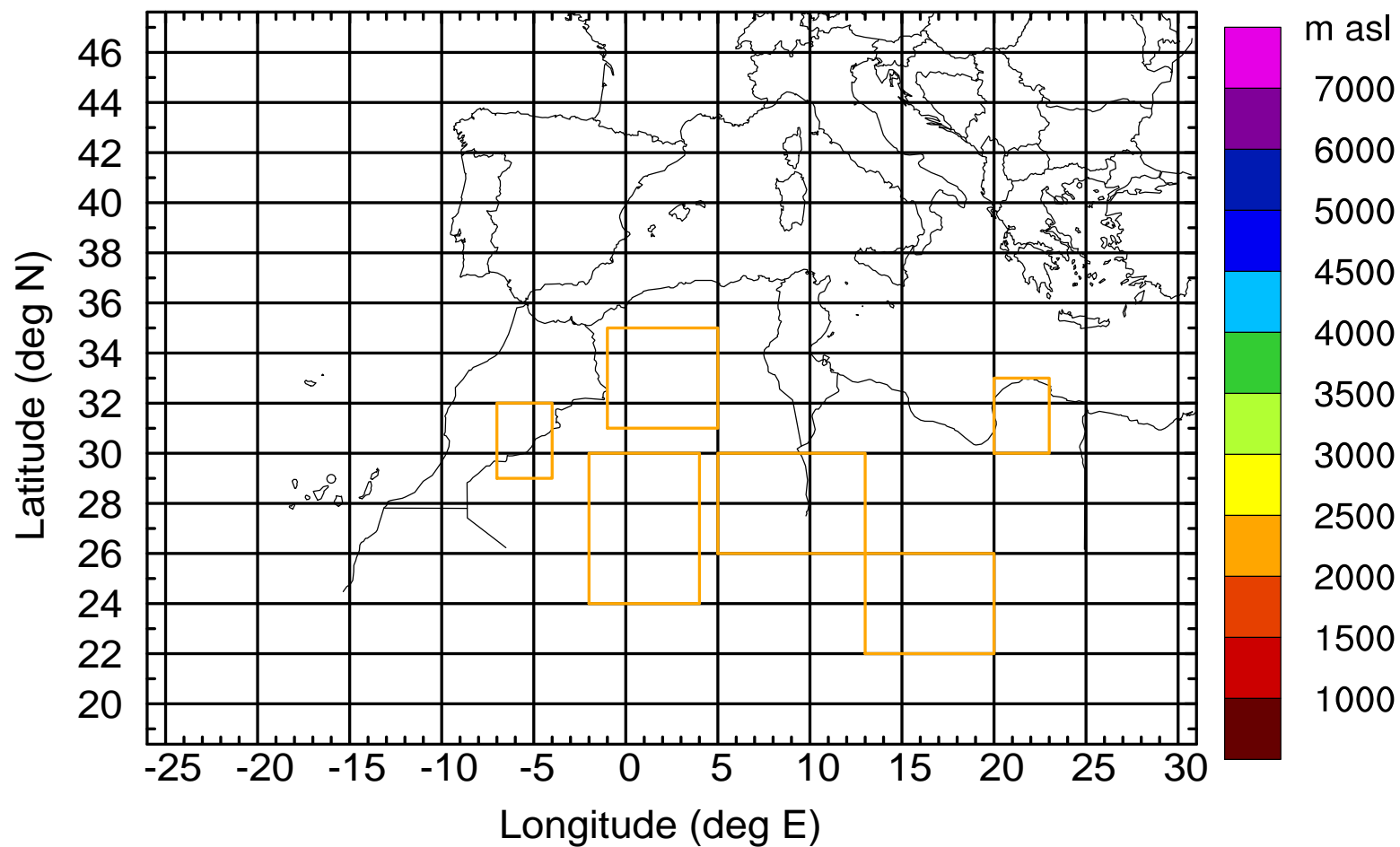
Level #5 of flight 170429a

BWD 20170429/08 -39H = 27/17 UTC



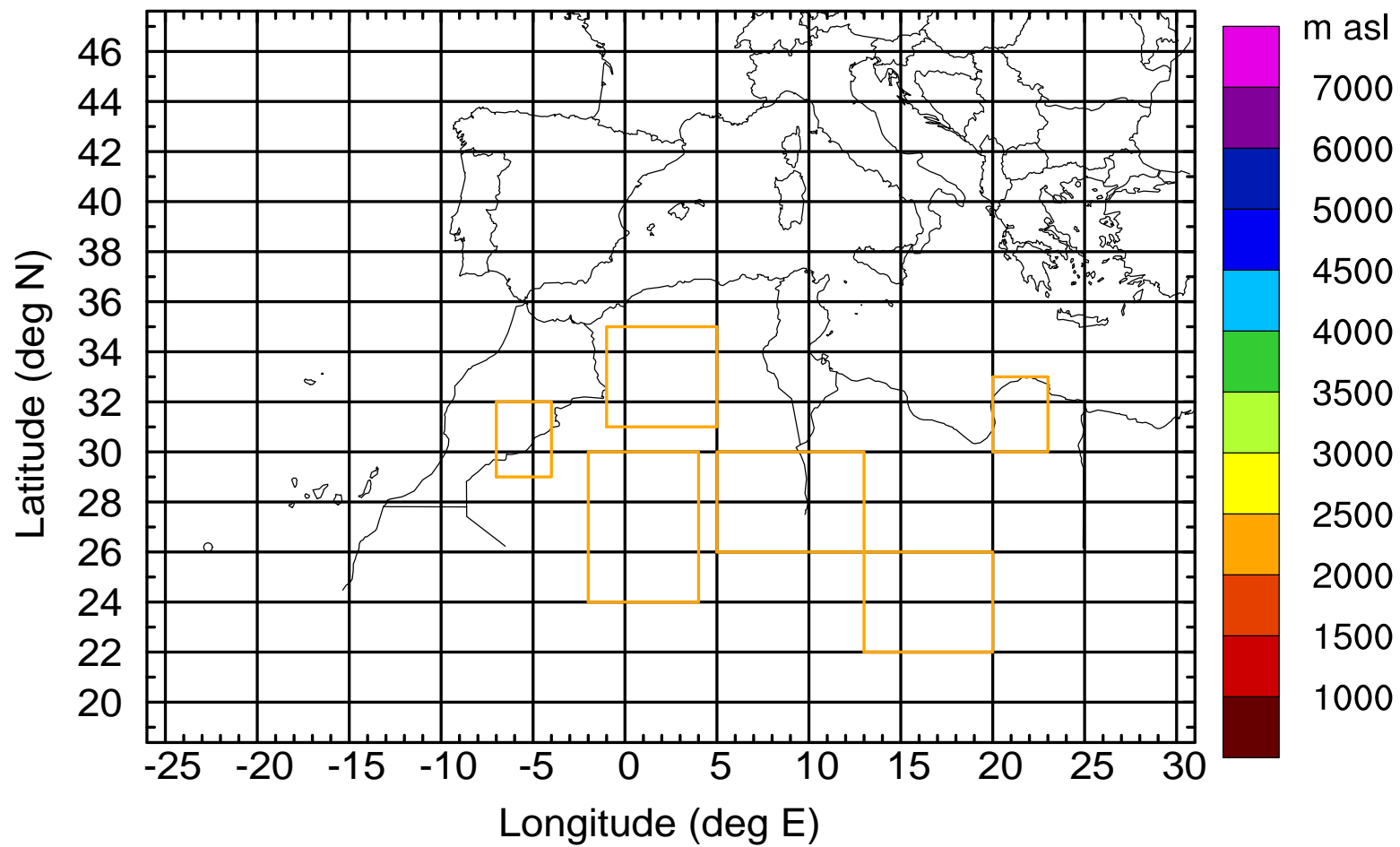
Level #5 of flight 170429a

BWD 20170429/08 -39H = 27/17 UTC



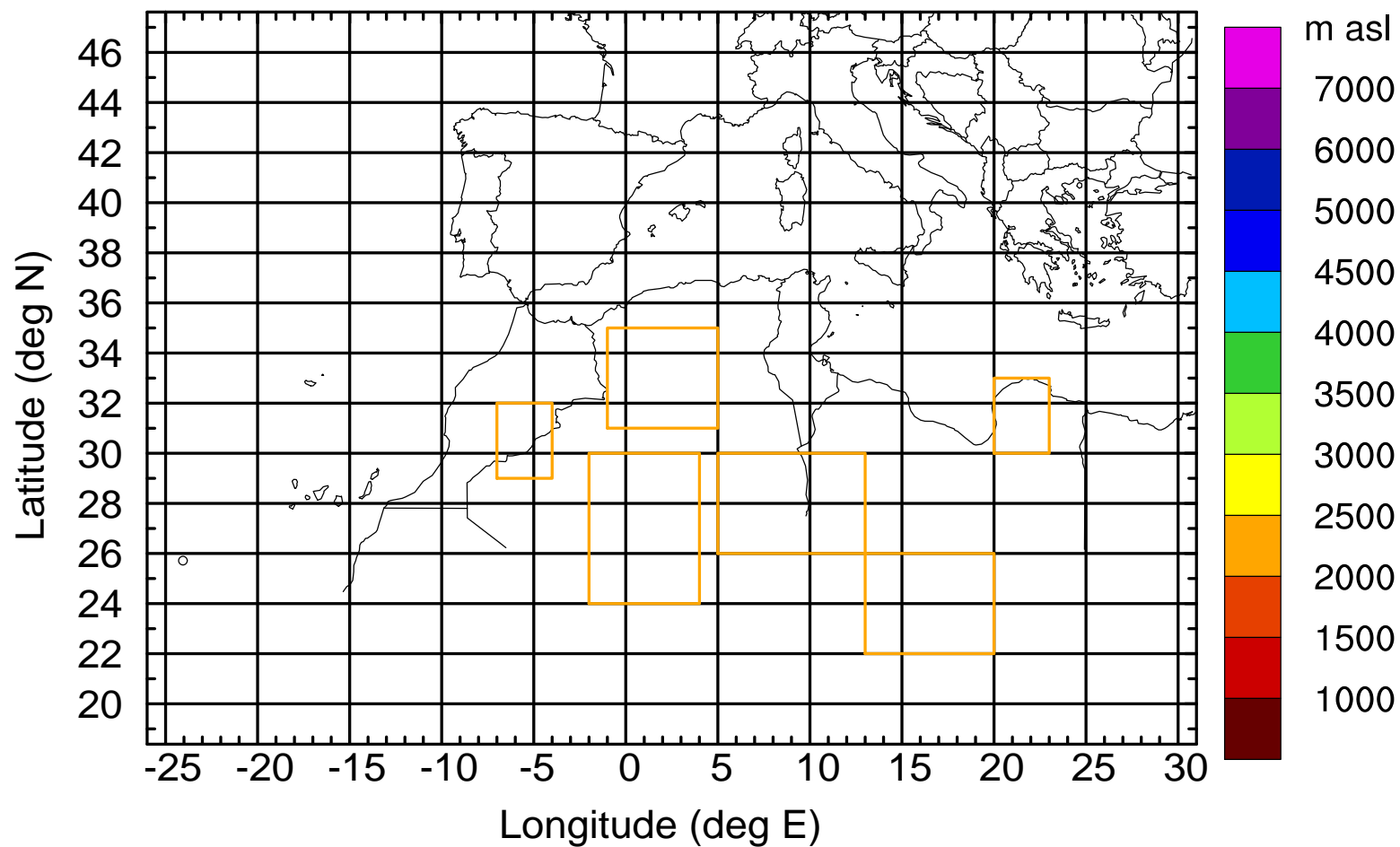
Level #5 of flight 170429a

BWD 20170429/08 -39H = 27/17 UTC



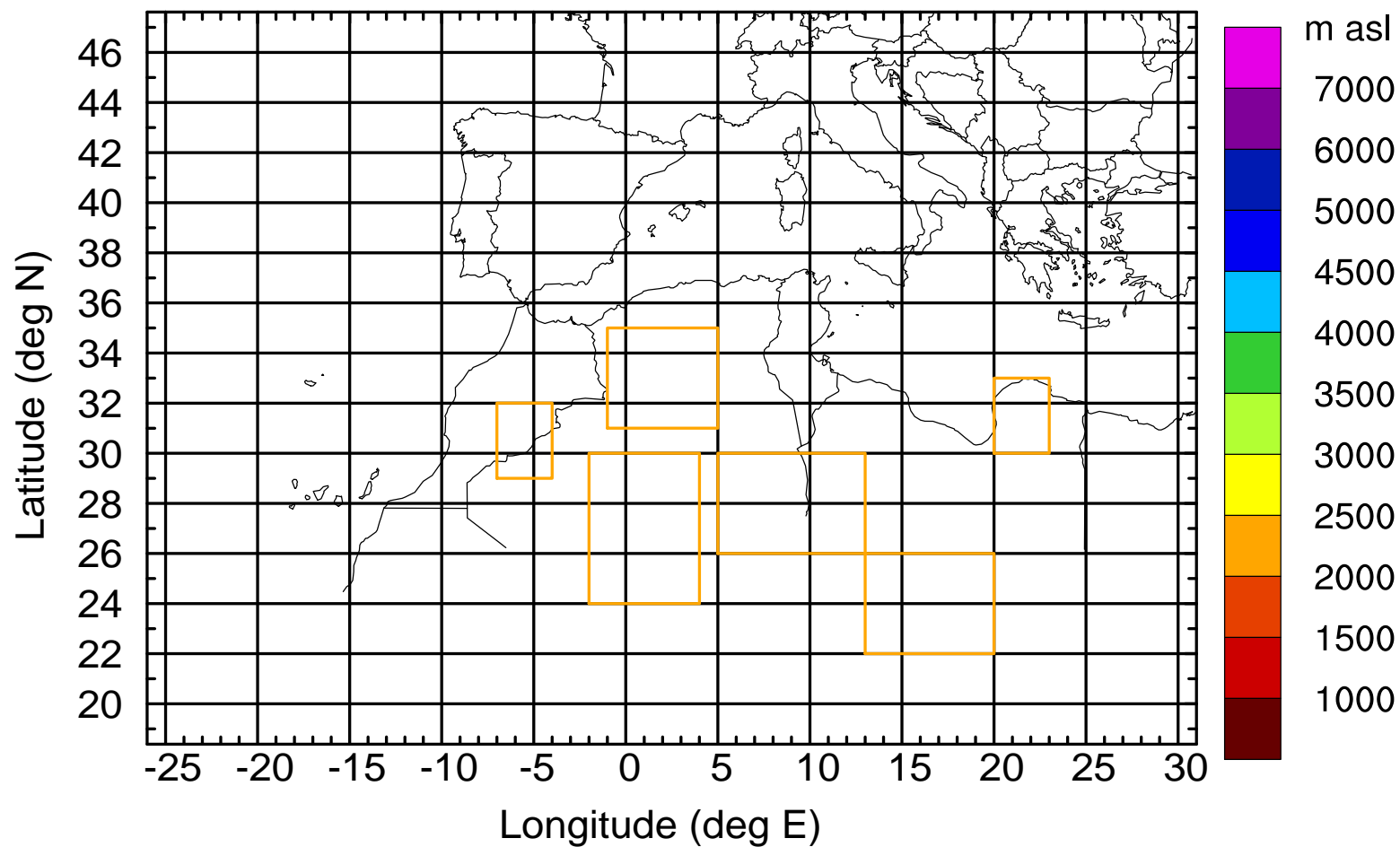
Level #5 of flight 170429a

BWD 20170429/08 -39H = 27/17 UTC



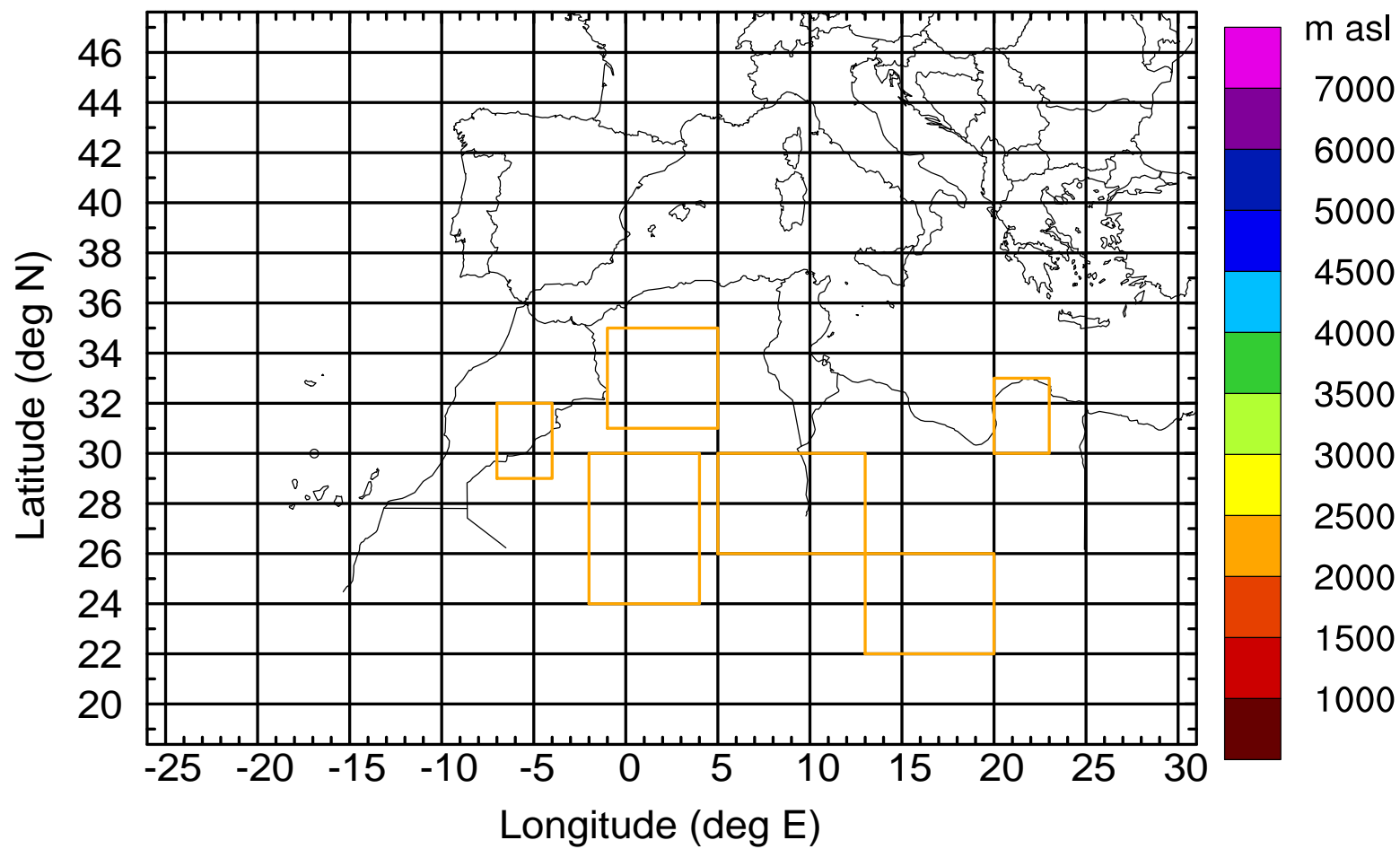
Level #5 of flight 170429a

BWD 20170429/08 -39H = 27/17 UTC



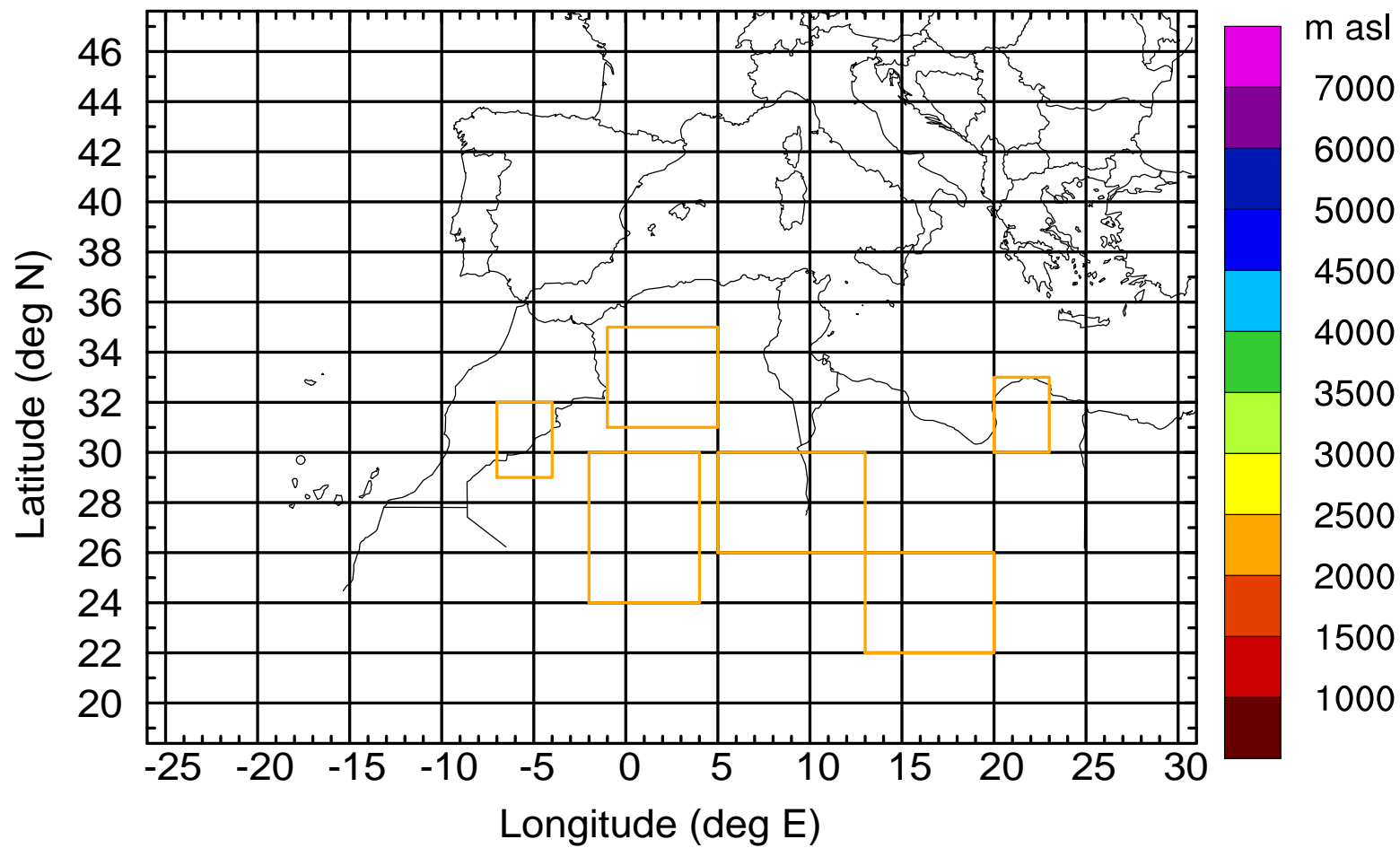
Level #5 of flight 170429a

BWD 20170429/08 -39H = 27/17 UTC



Level #5 of flight 170429a

BWD 20170429/08 -39H = 27/17 UTC



Level #5 of flight 170429a

BWD 20170429/08 -39H = 27/17 UTC

