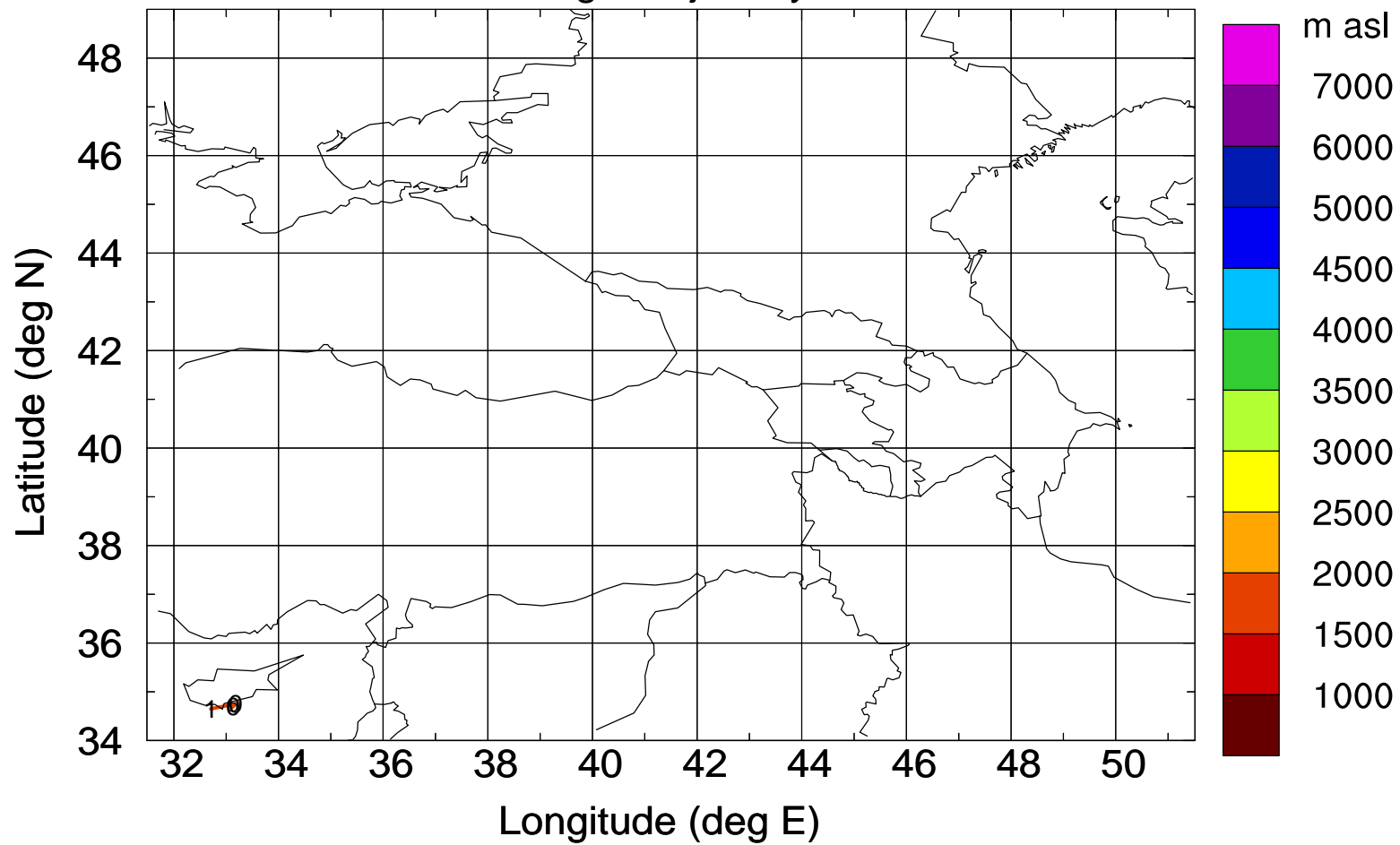


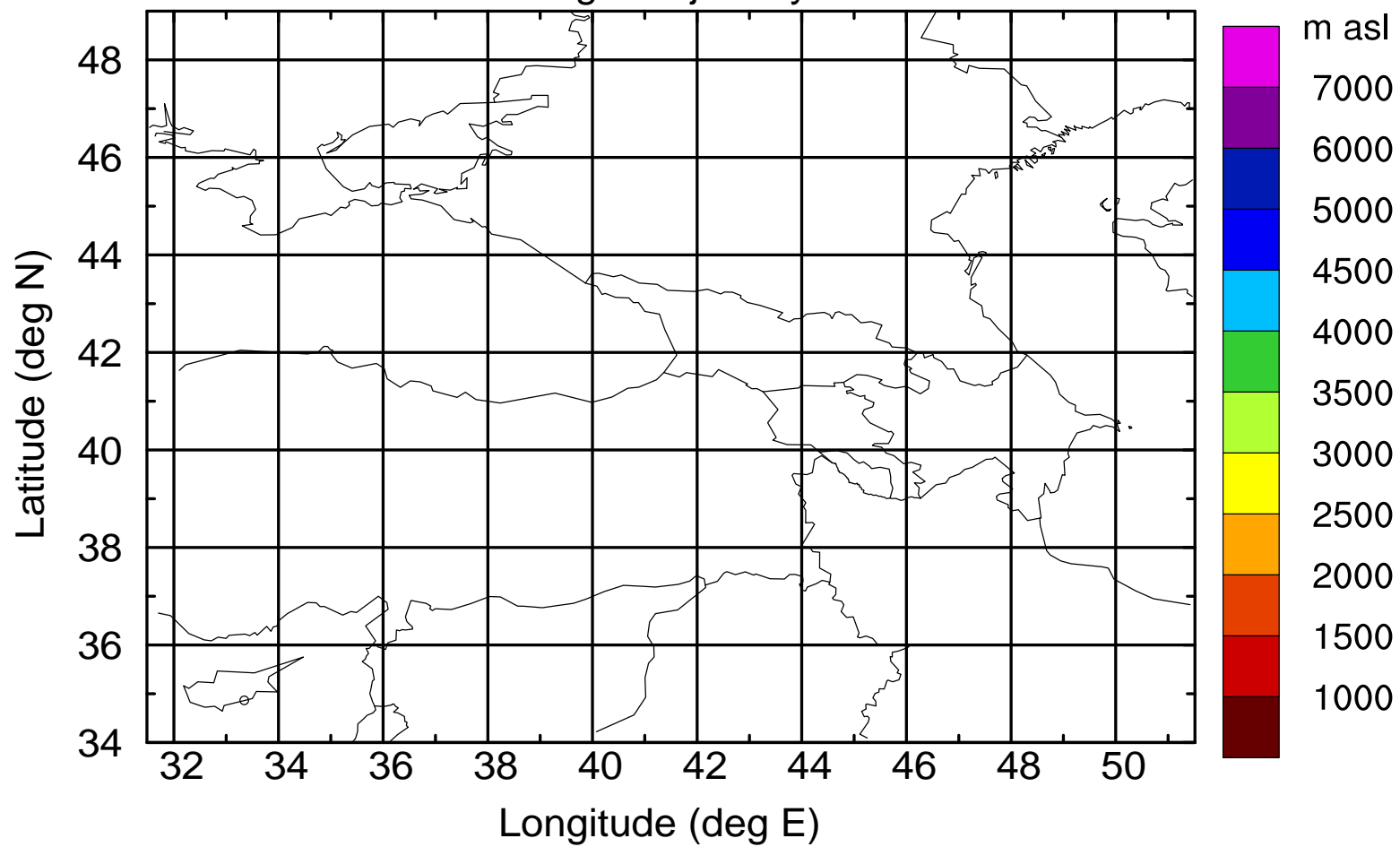
Level #1 of flight 170429a

Flight trajectory



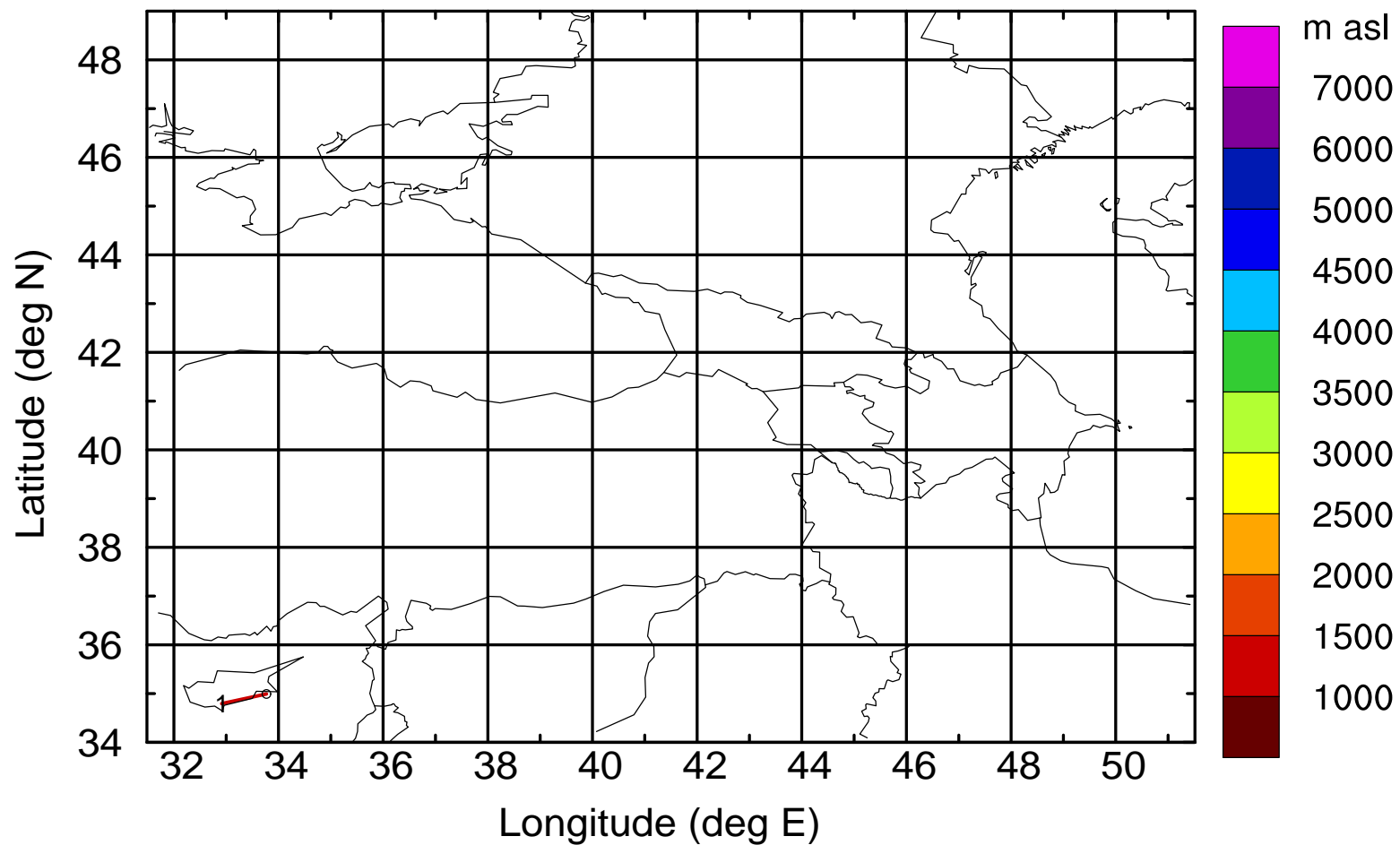
Level #1 of flight 170429a

Flight trajectory



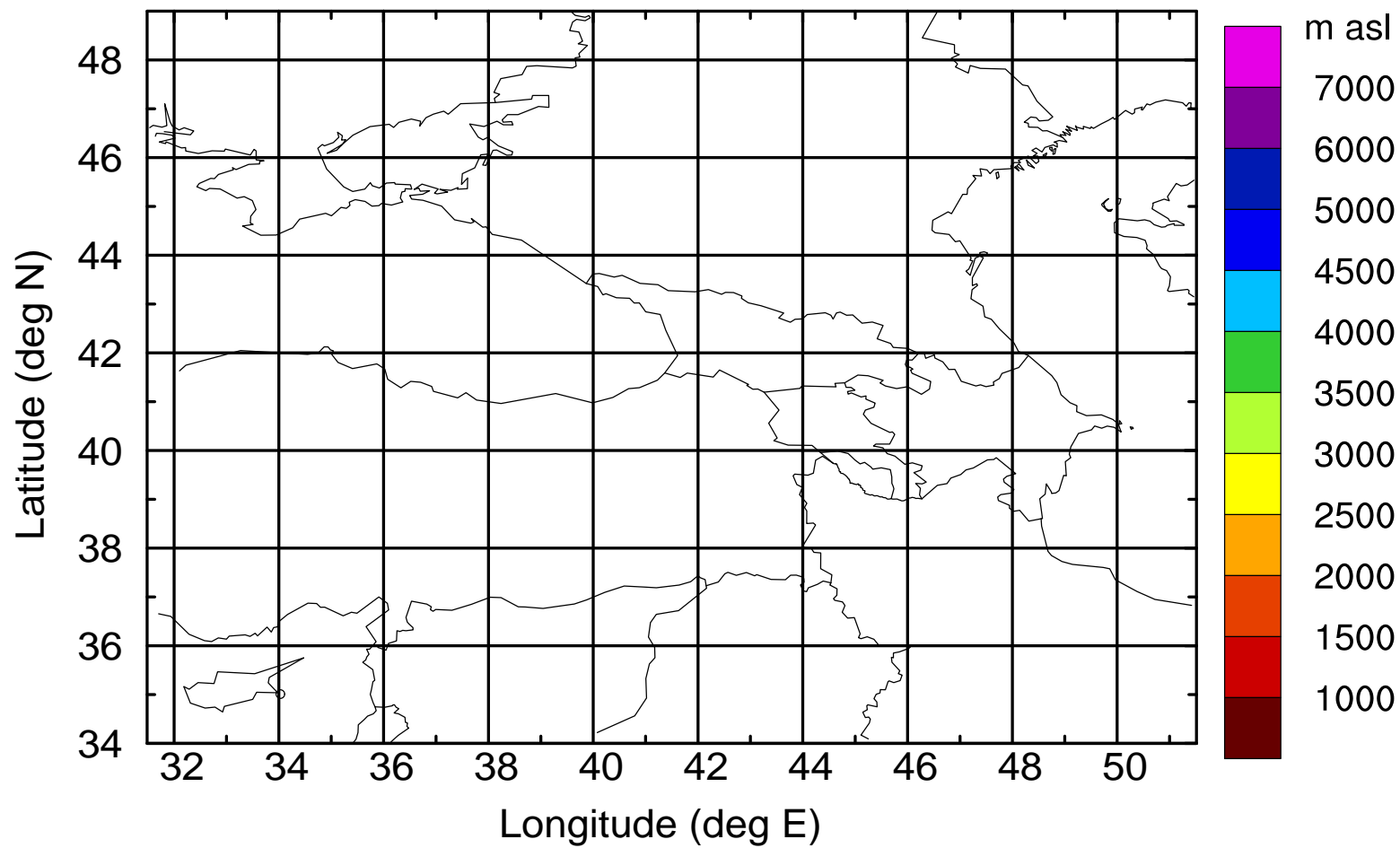
Level #1 of flight 170429a

BWD 20170429/07 -03H = 29/04 UTC



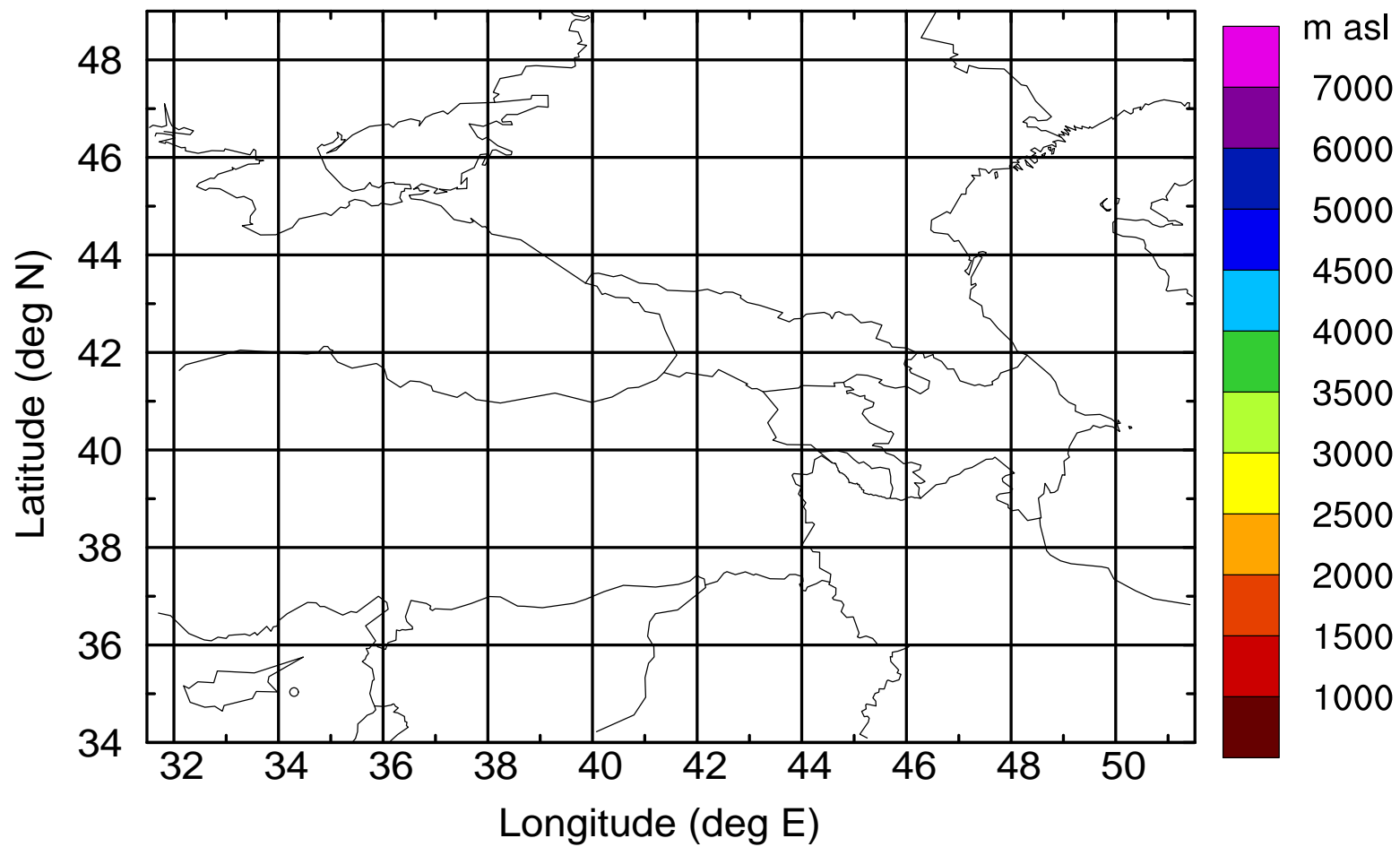
Level #1 of flight 170429a

BWD 20170429/07 -03H = 29/04 UTC



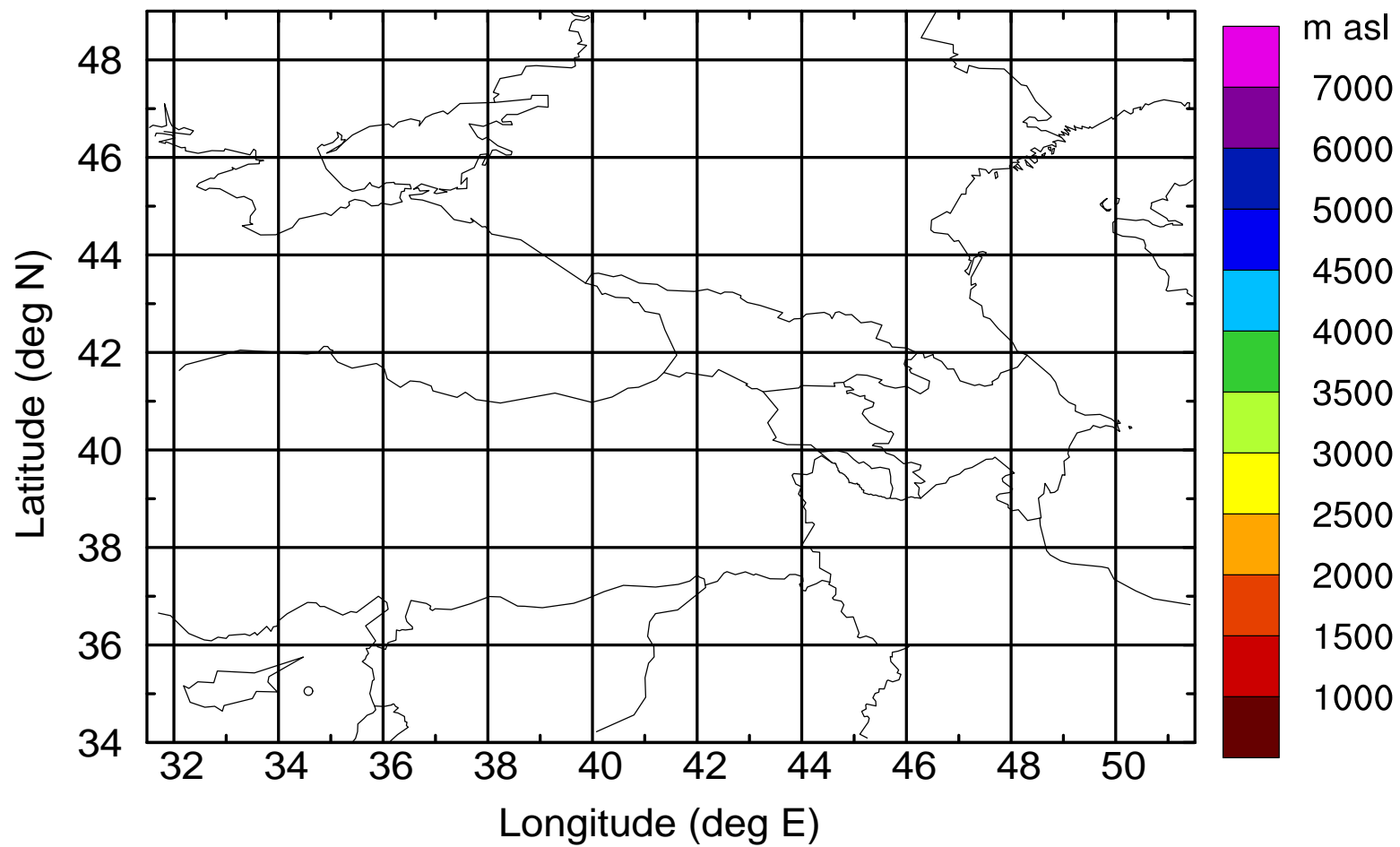
Level #1 of flight 170429a

BWD 20170429/07 -03H = 29/04 UTC



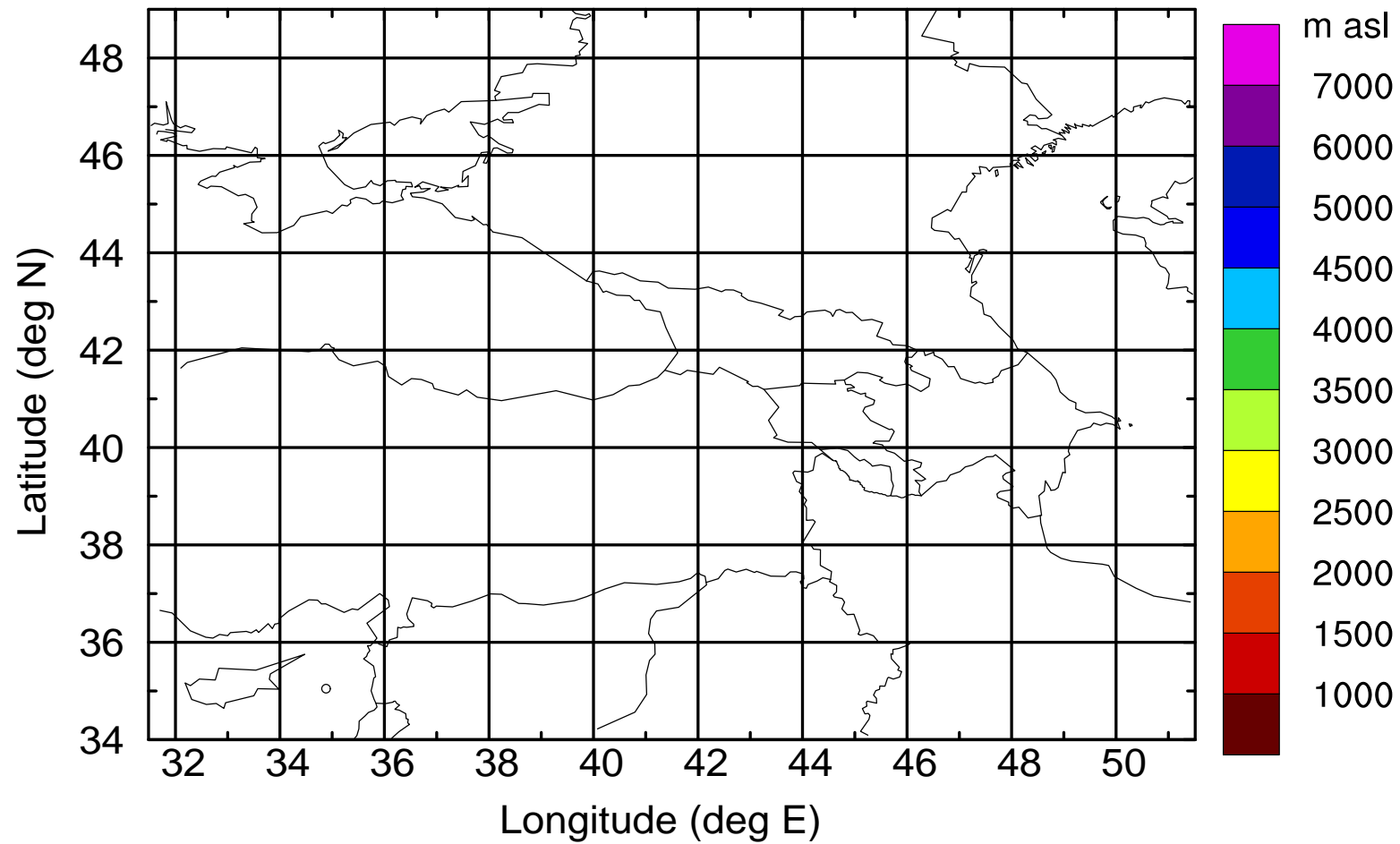
Level #1 of flight 170429a

BWD 20170429/07 -03H = 29/04 UTC



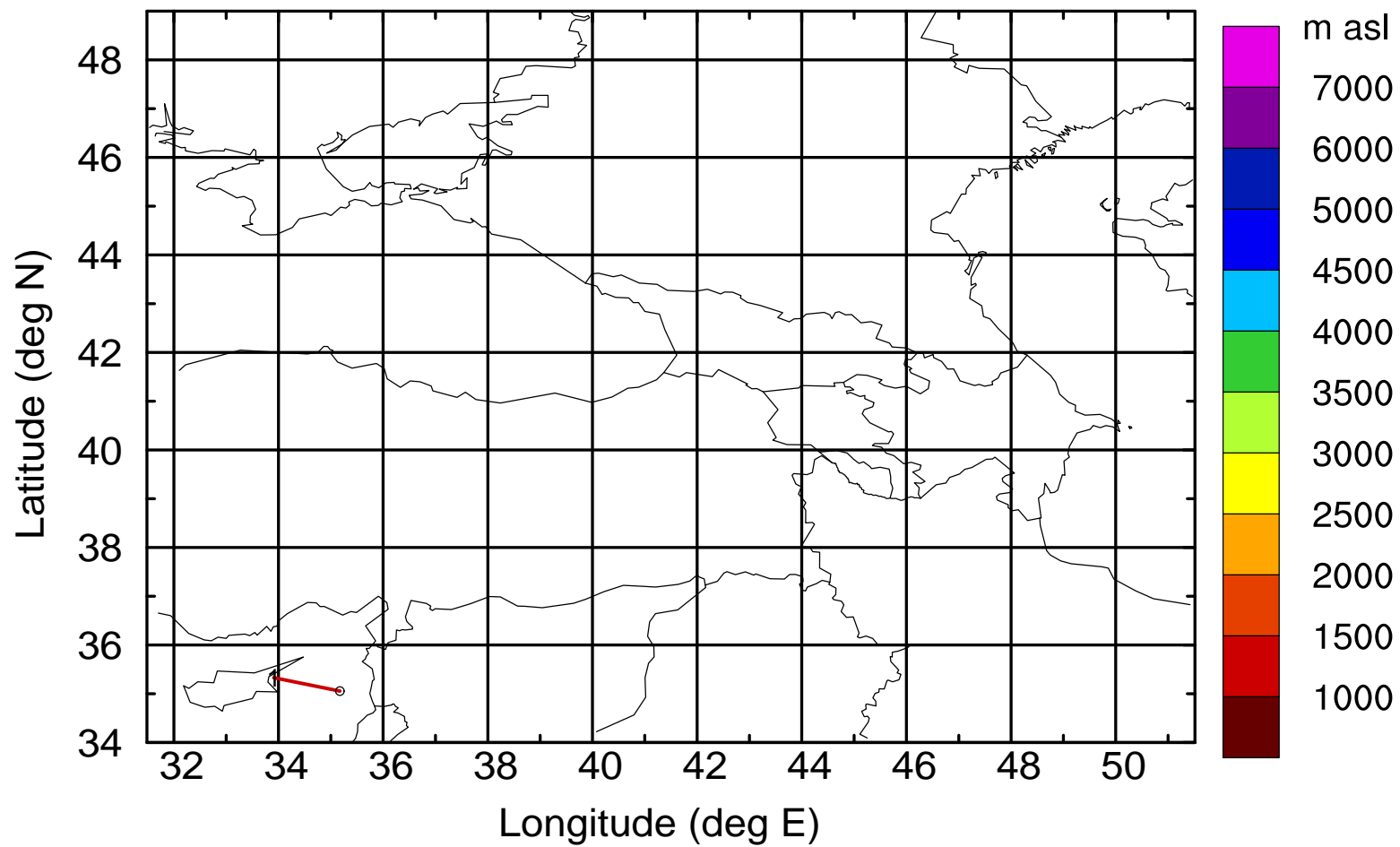
Level #1 of flight 170429a

BWD 20170429/07 -03H = 29/04 UTC



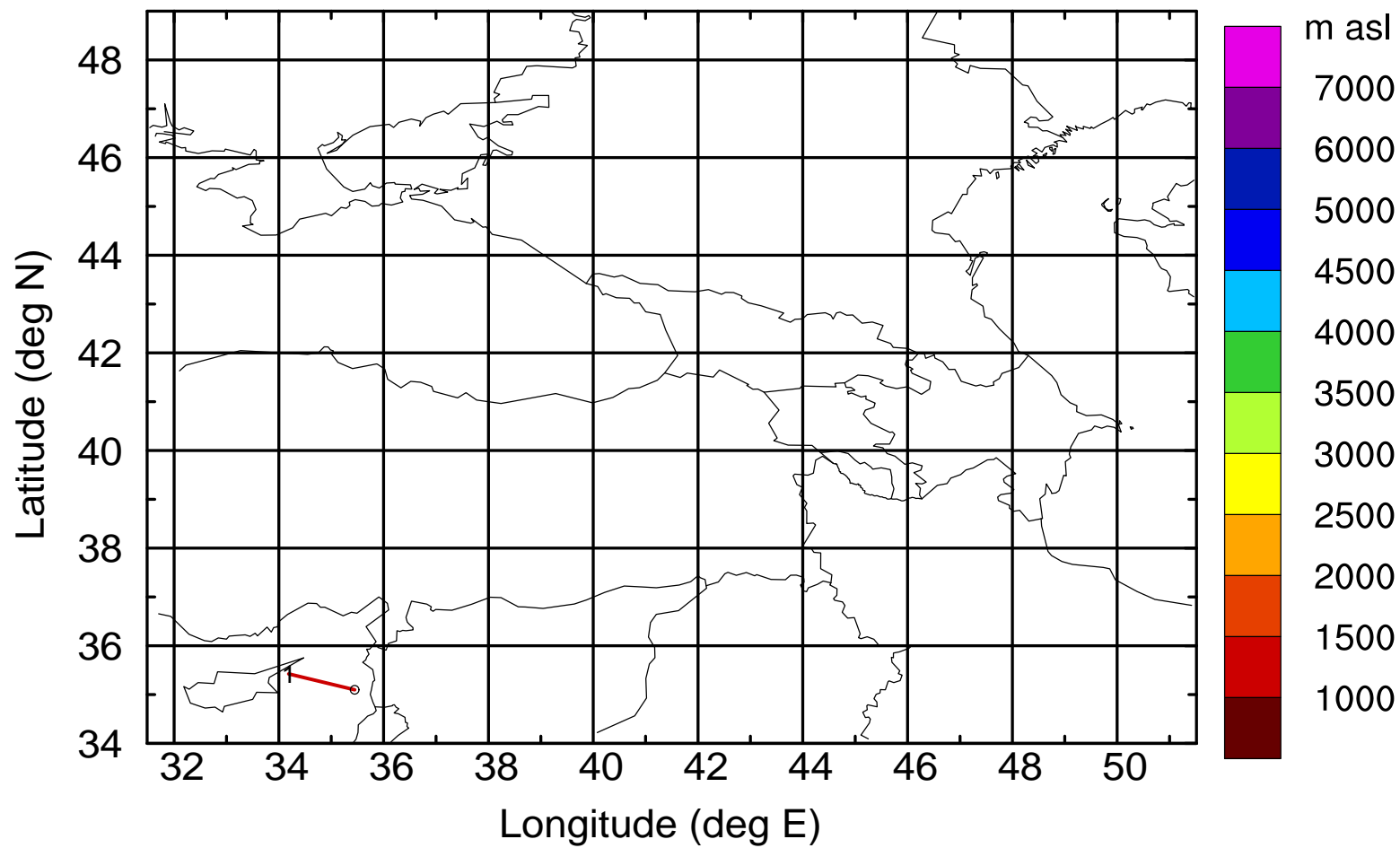
Level #1 of flight 170429a

BWD 20170429/07 -08H = 28/23 UTC



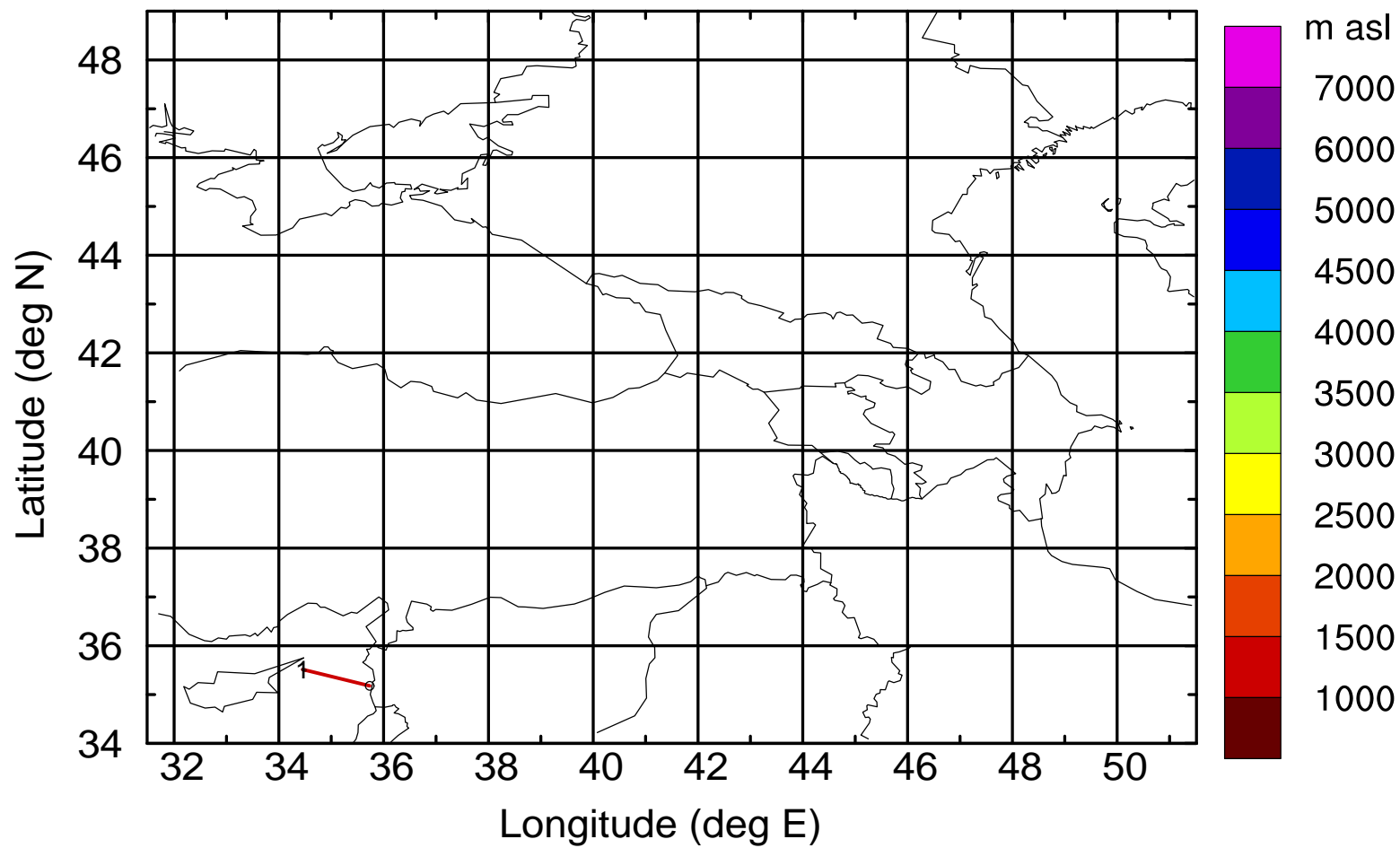
Level #1 of flight 170429a

BWD 20170429/07 -09H = 28/22 UTC



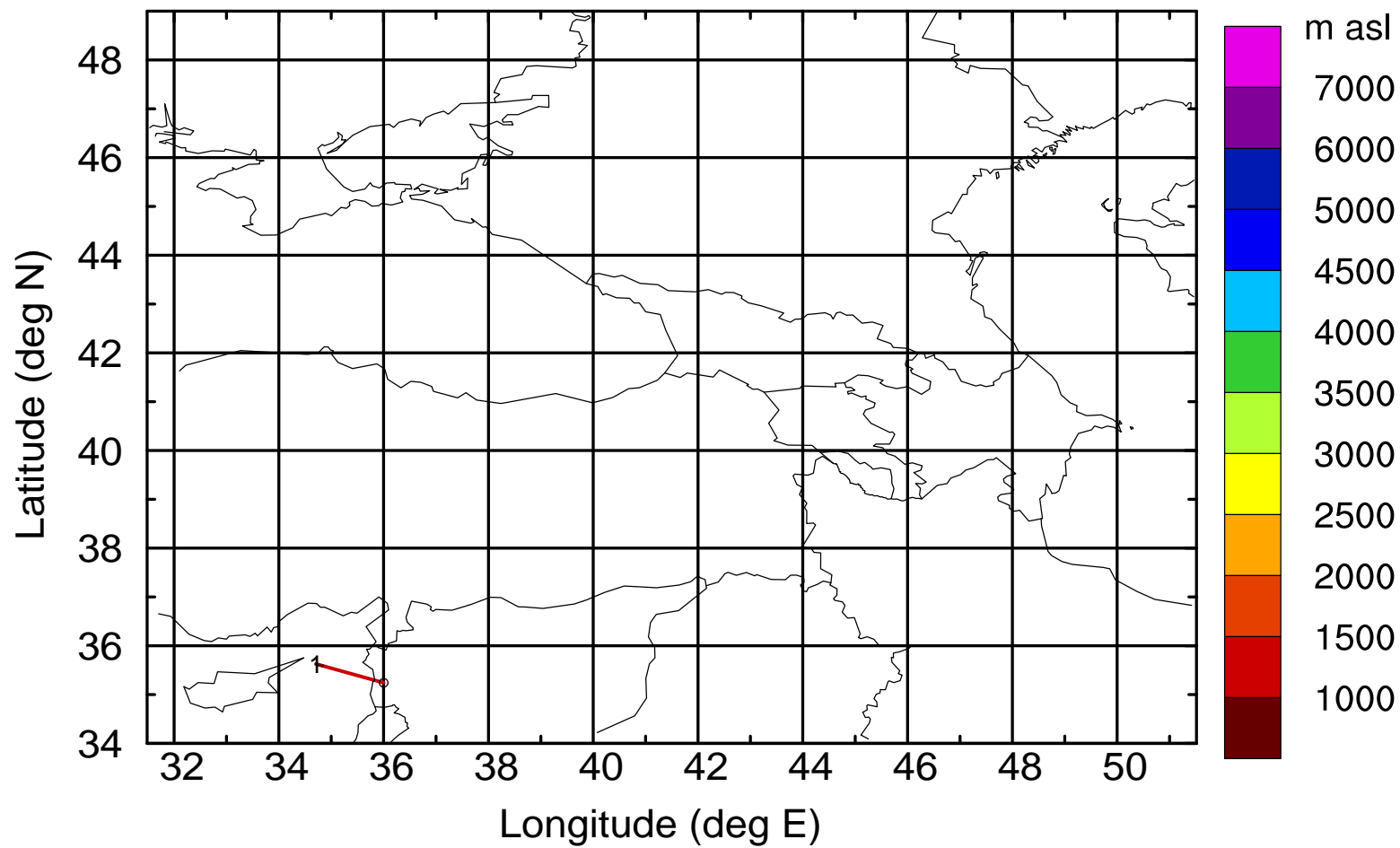
Level #1 of flight 170429a

BWD 20170429/07 -10H = 28/21 UTC



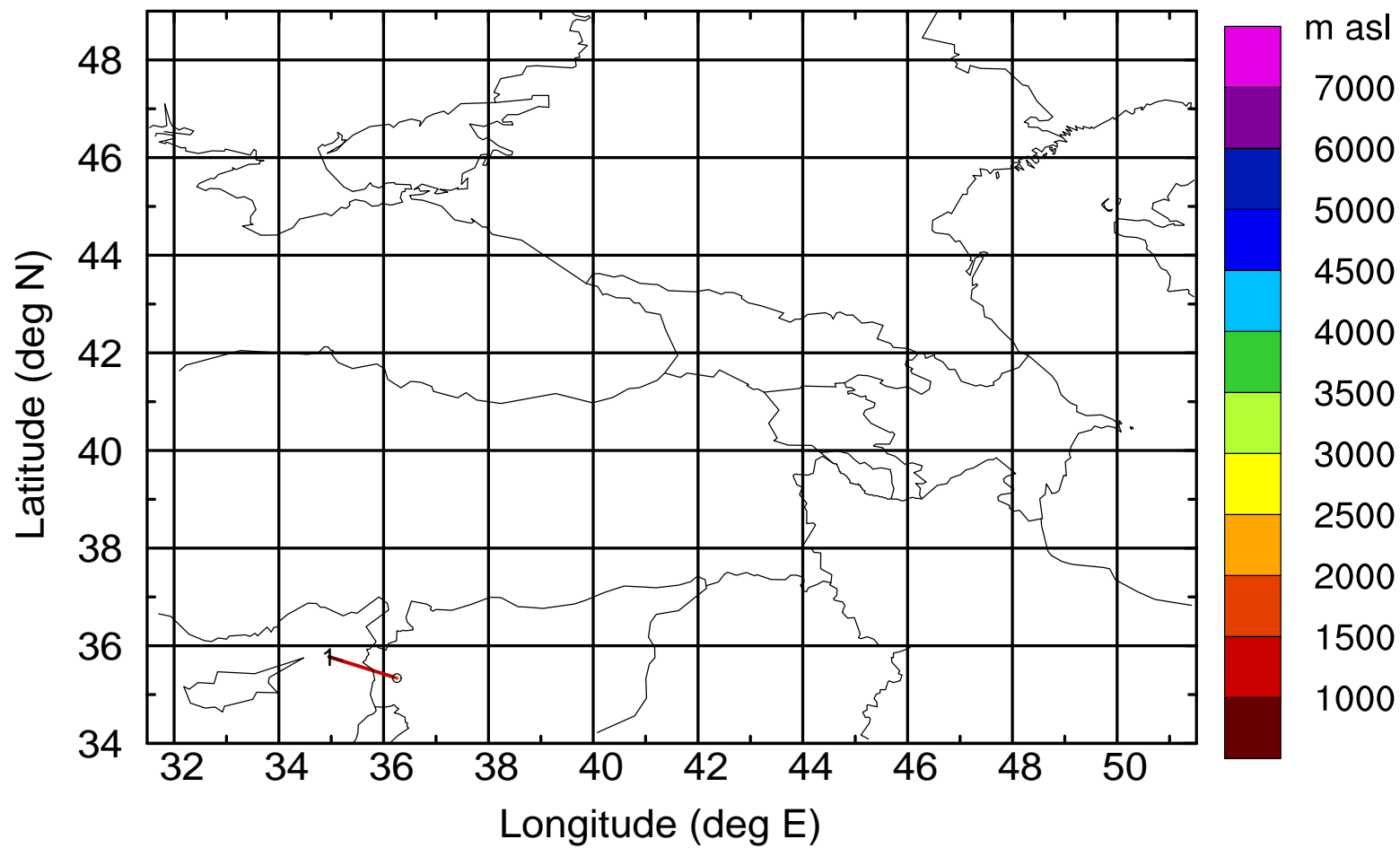
Level #1 of flight 170429a

BWD 20170429/07 -11H = 28/20 UTC



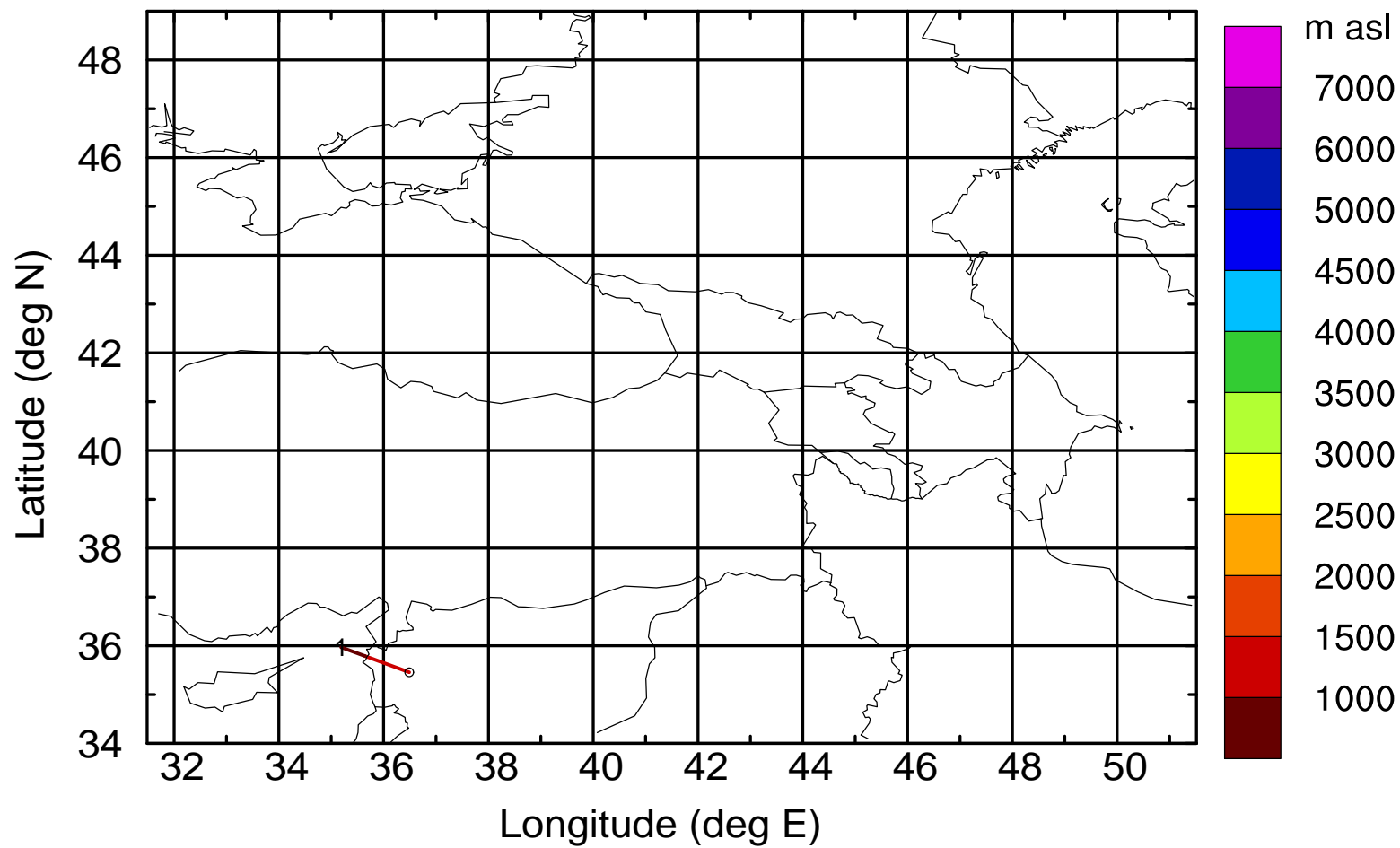
Level #1 of flight 170429a

BWD 20170429/07 -12H = 28/19 UTC



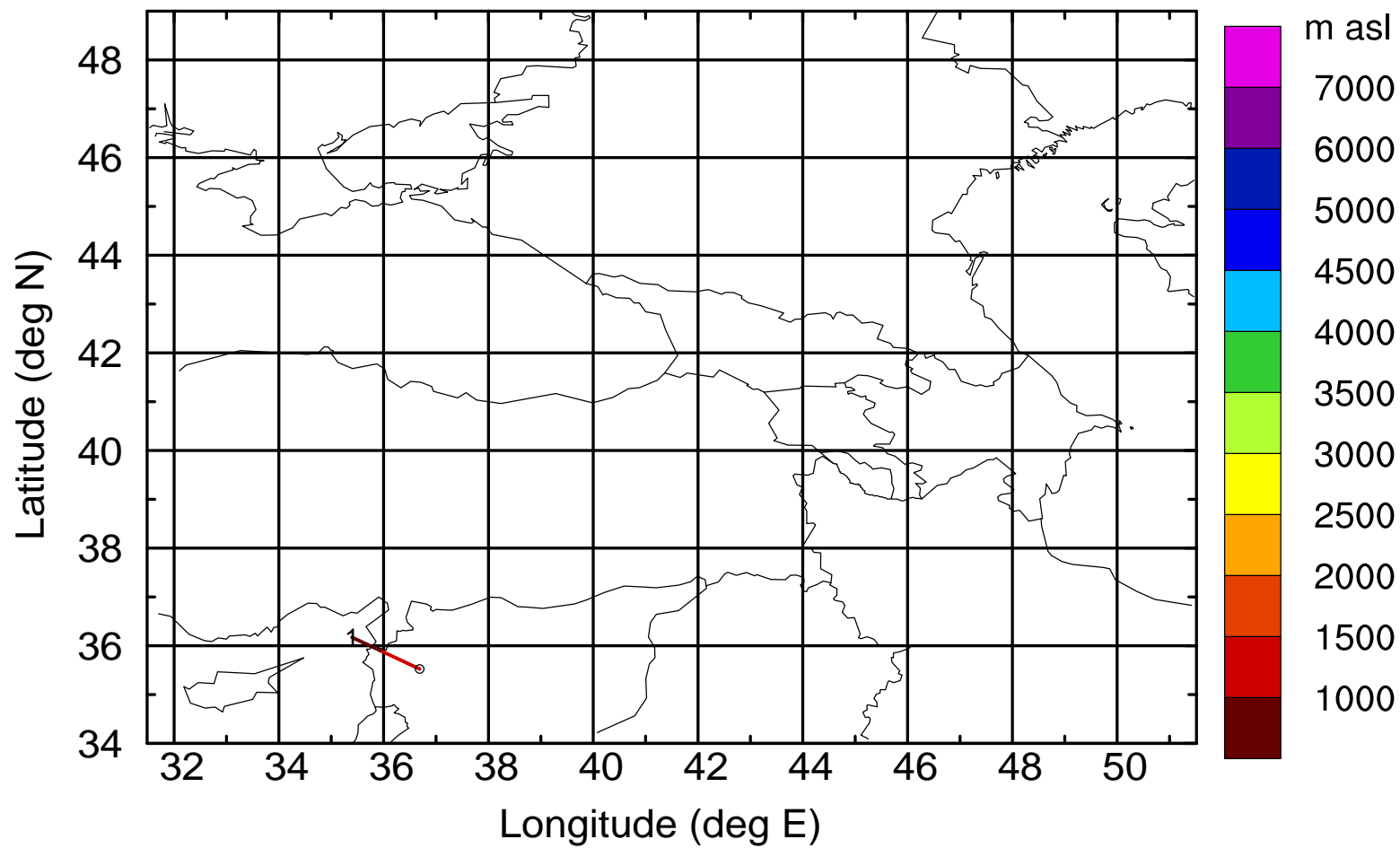
Level #1 of flight 170429a

BWD 20170429/07 -13H = 28/18 UTC



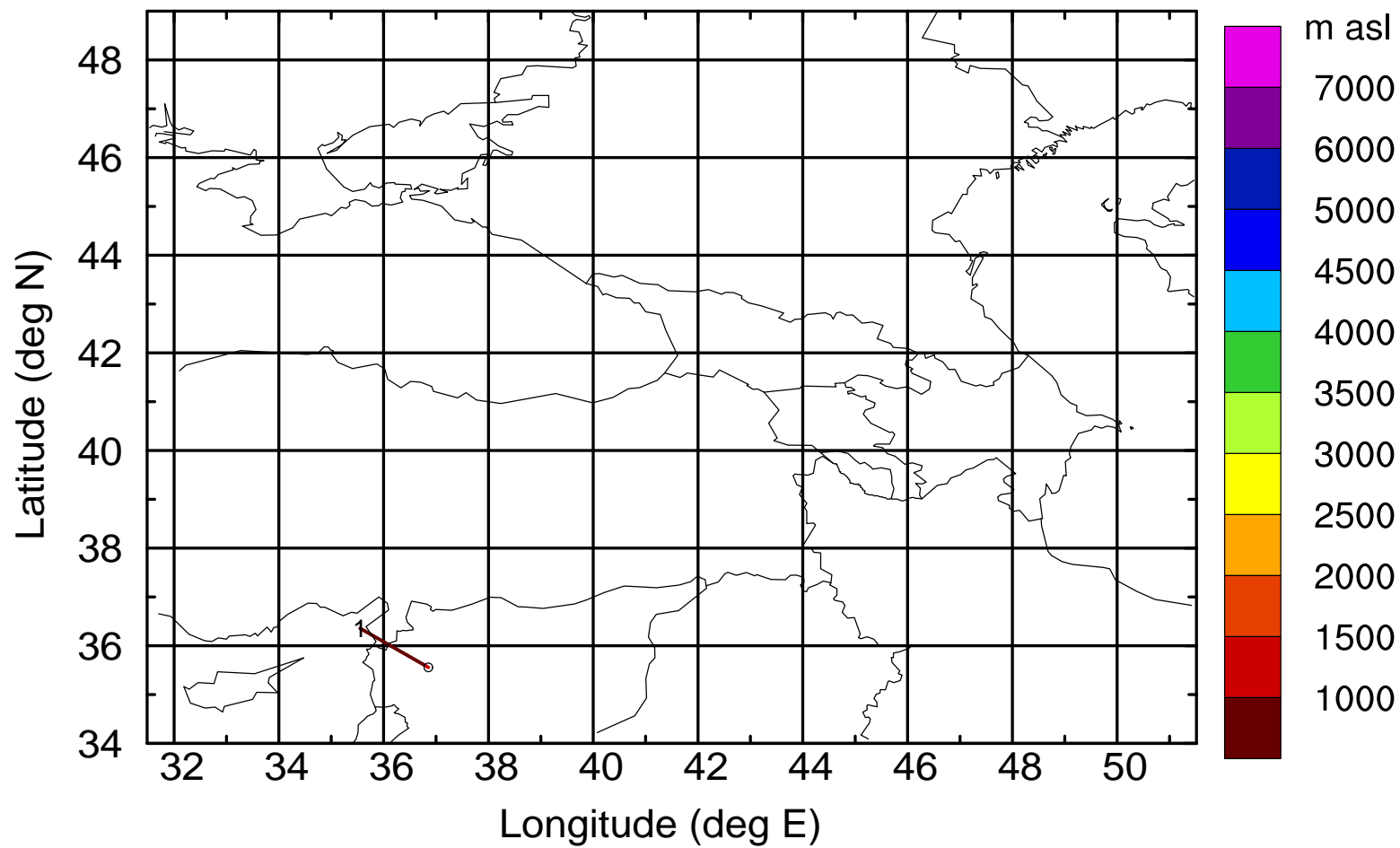
Level #1 of flight 170429a

BWD 20170429/07 -14H = 28/17 UTC



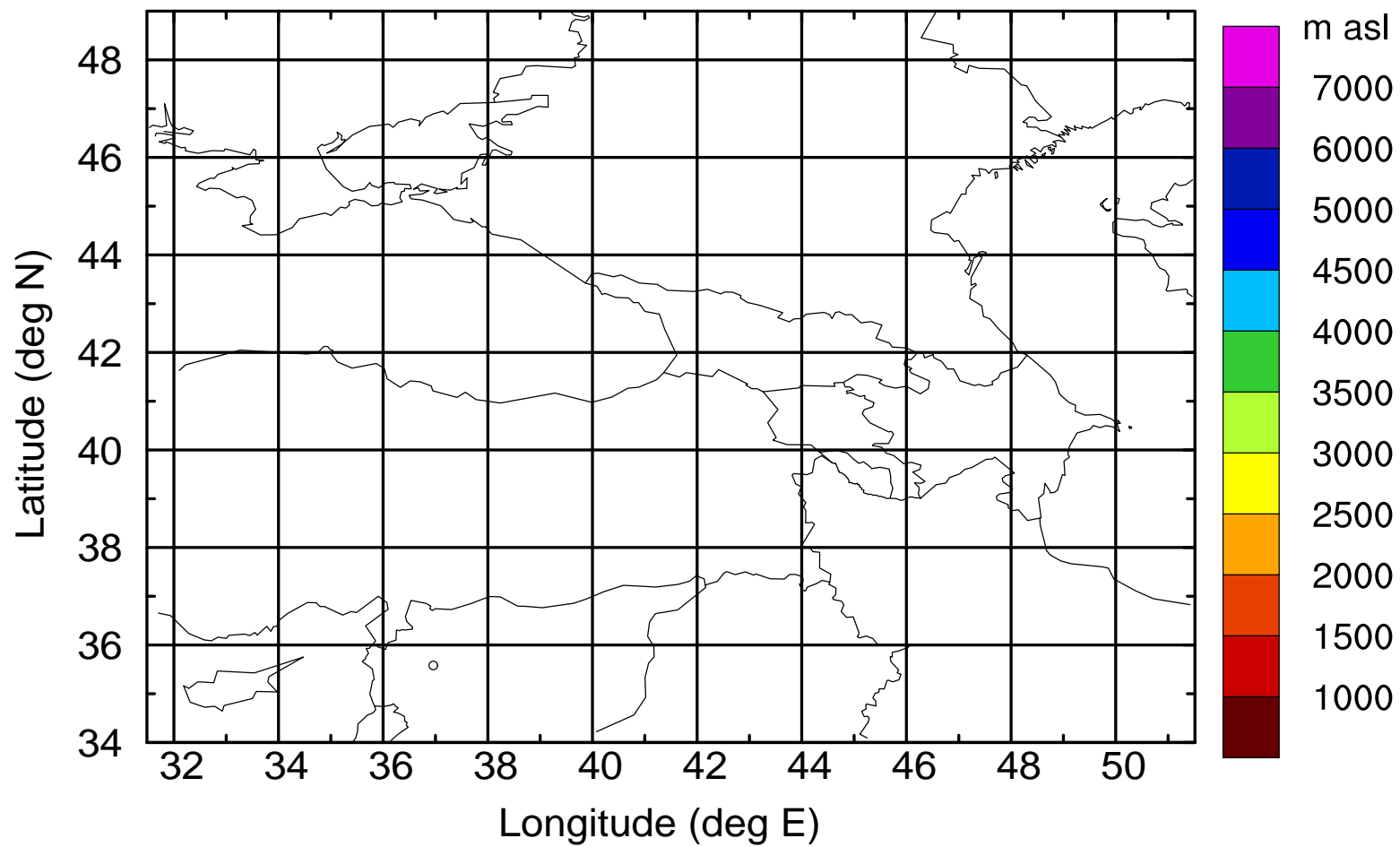
Level #1 of flight 170429a

BWD 20170429/07 -15H = 28/16 UTC



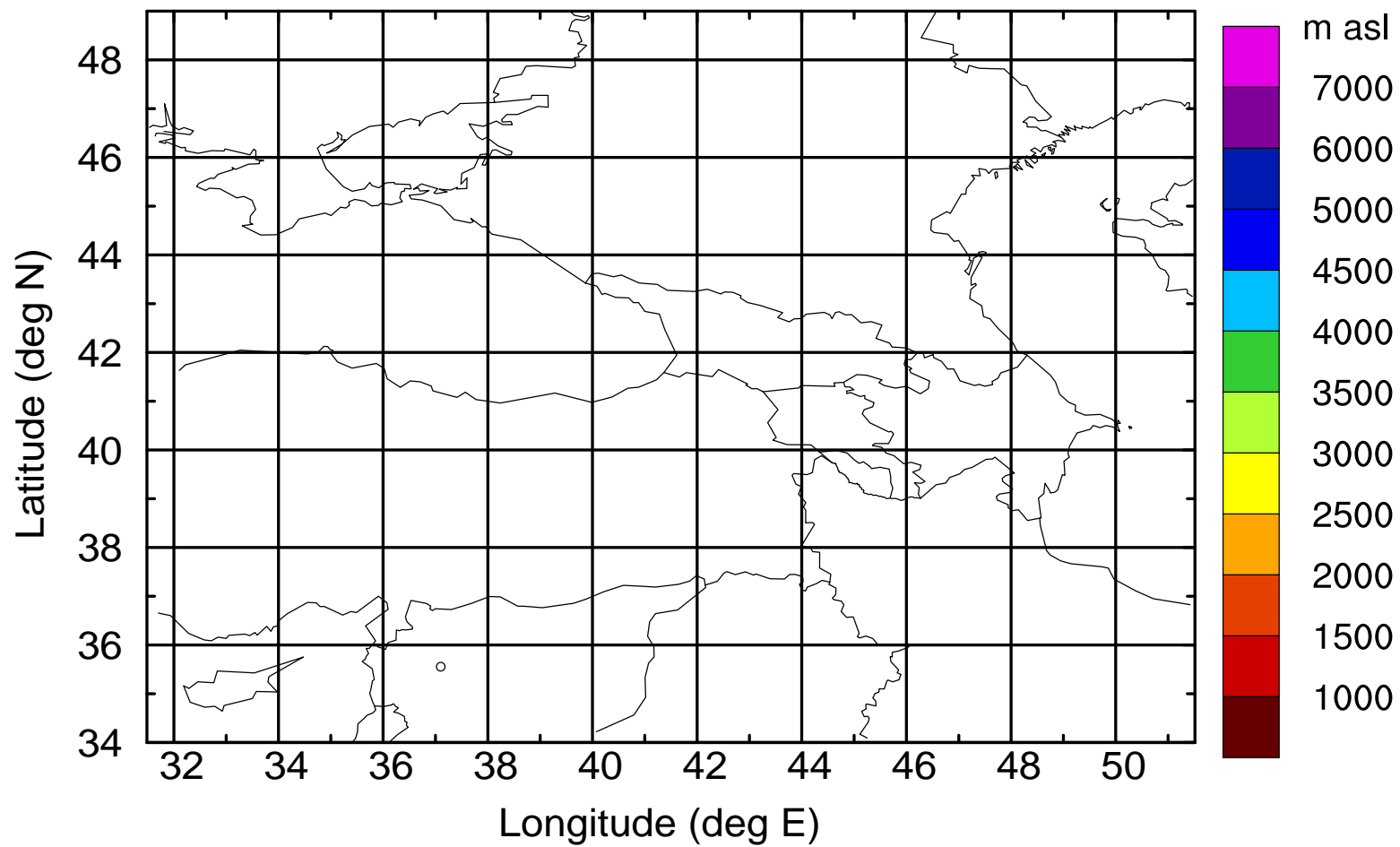
Level #1 of flight 170429a

BWD 20170429/07 -15H = 28/16 UTC



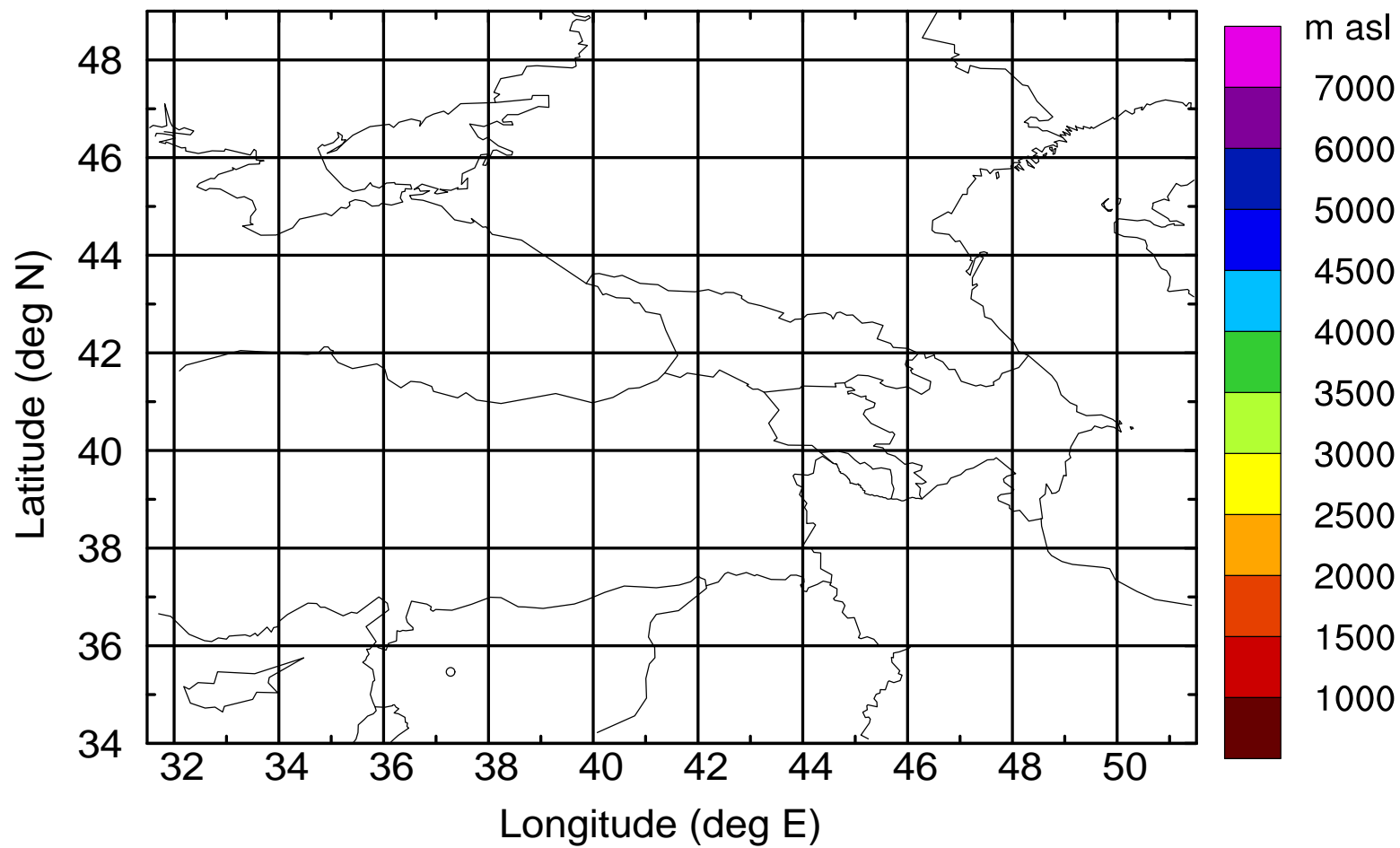
Level #1 of flight 170429a

BWD 20170429/07 -15H = 28/16 UTC



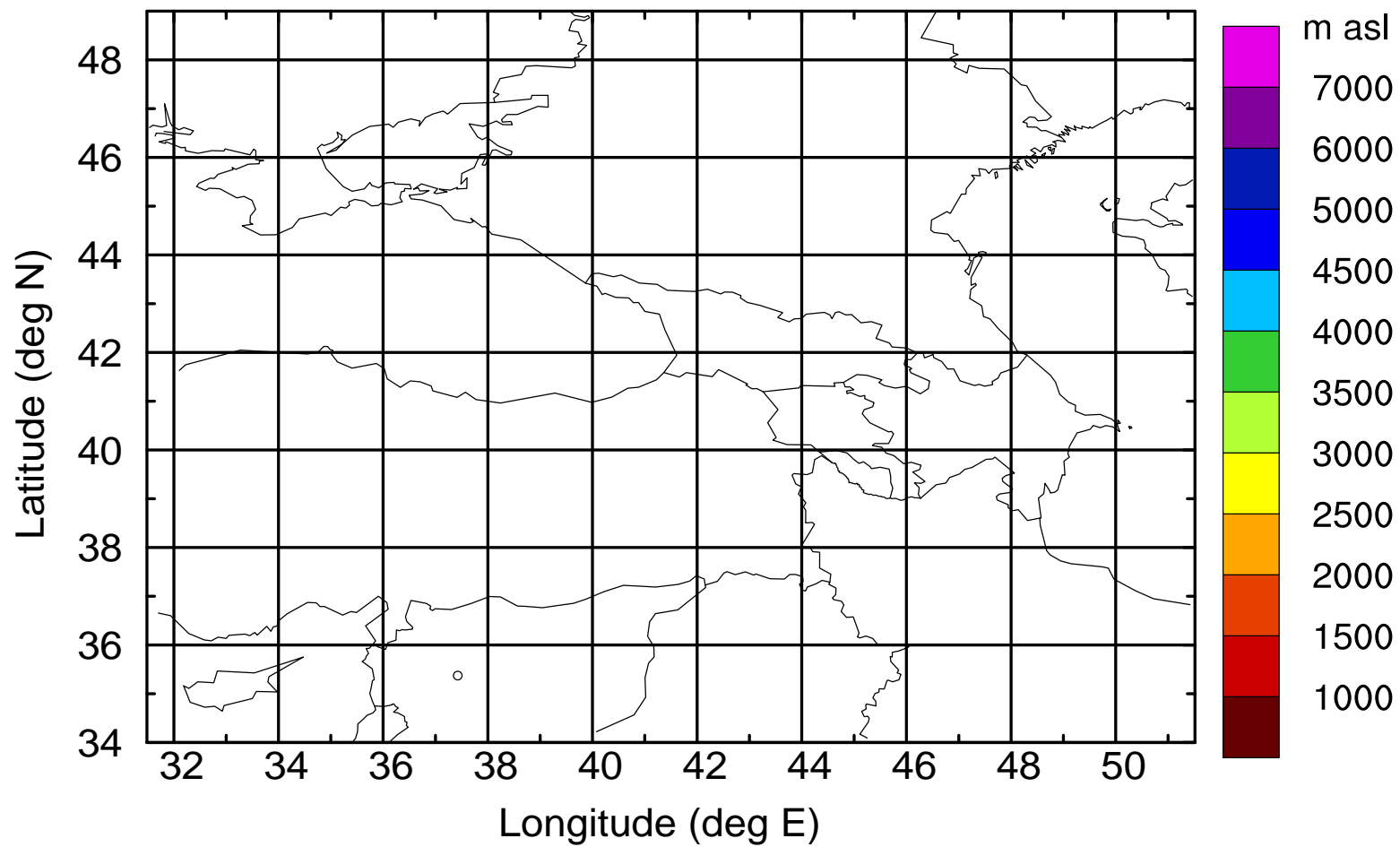
Level #1 of flight 170429a

BWD 20170429/07 -15H = 28/16 UTC



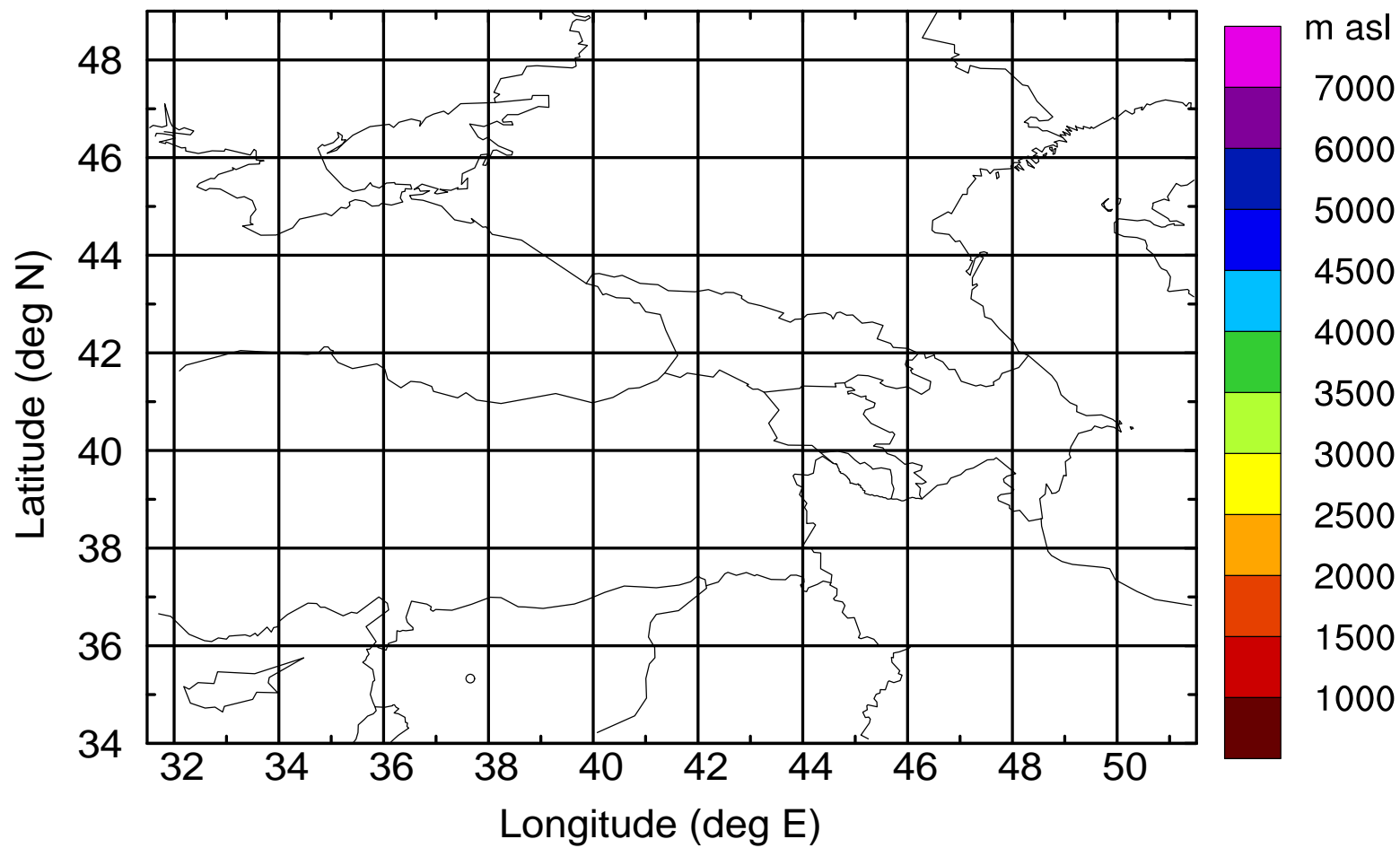
Level #1 of flight 170429a

BWD 20170429/07 -15H = 28/16 UTC



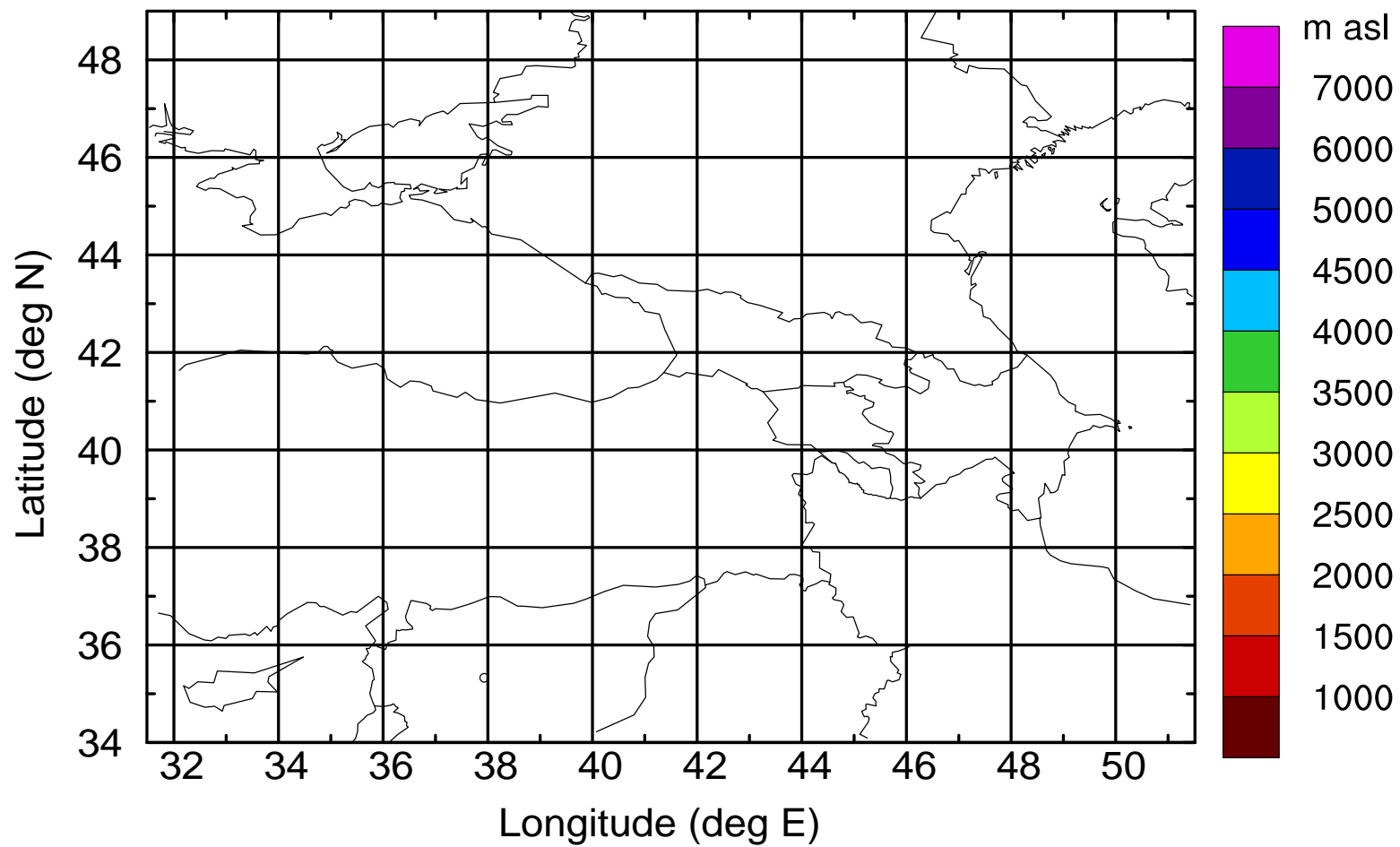
Level #1 of flight 170429a

BWD 20170429/07 -15H = 28/16 UTC



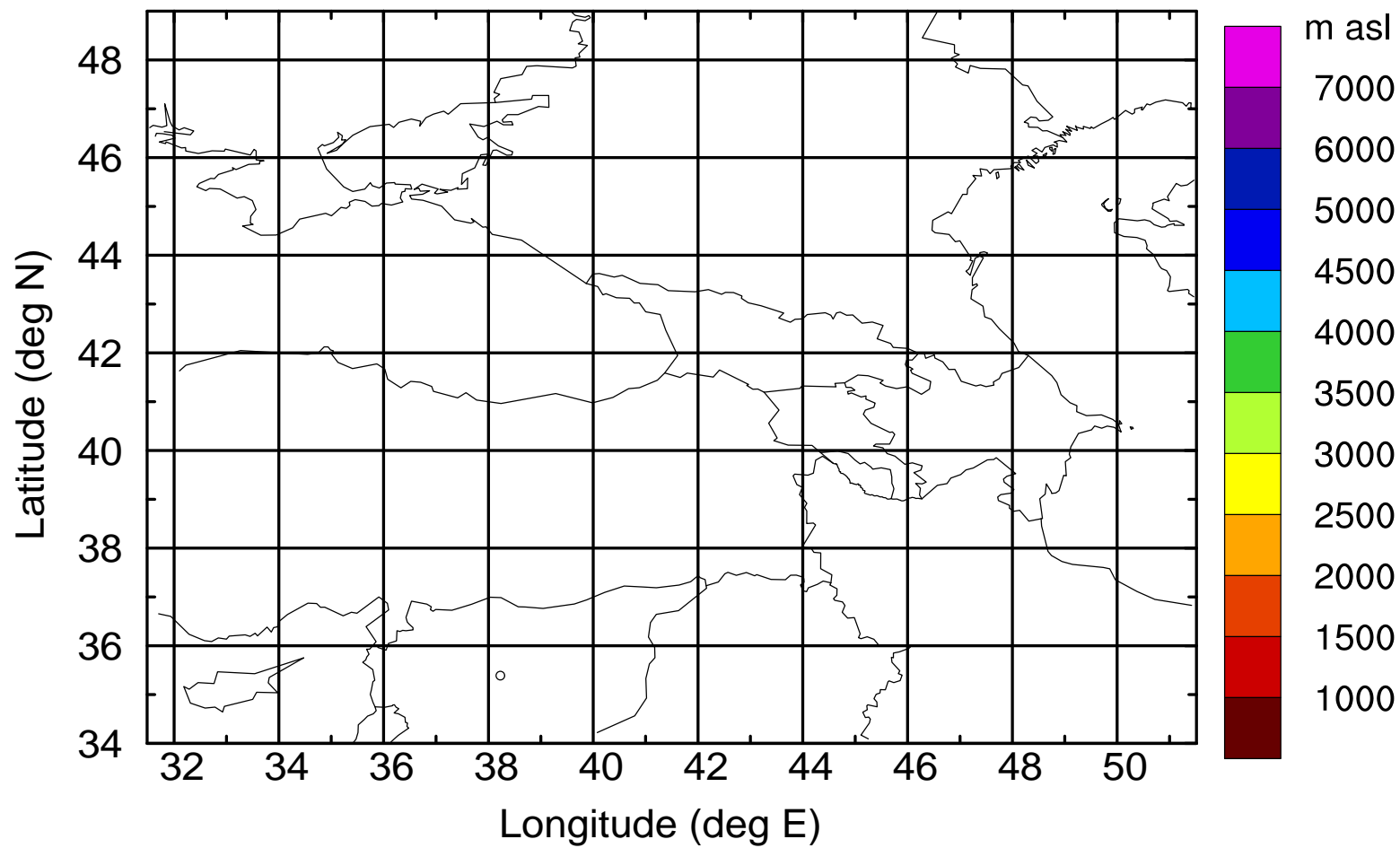
Level #1 of flight 170429a

BWD 20170429/07 -15H = 28/16 UTC



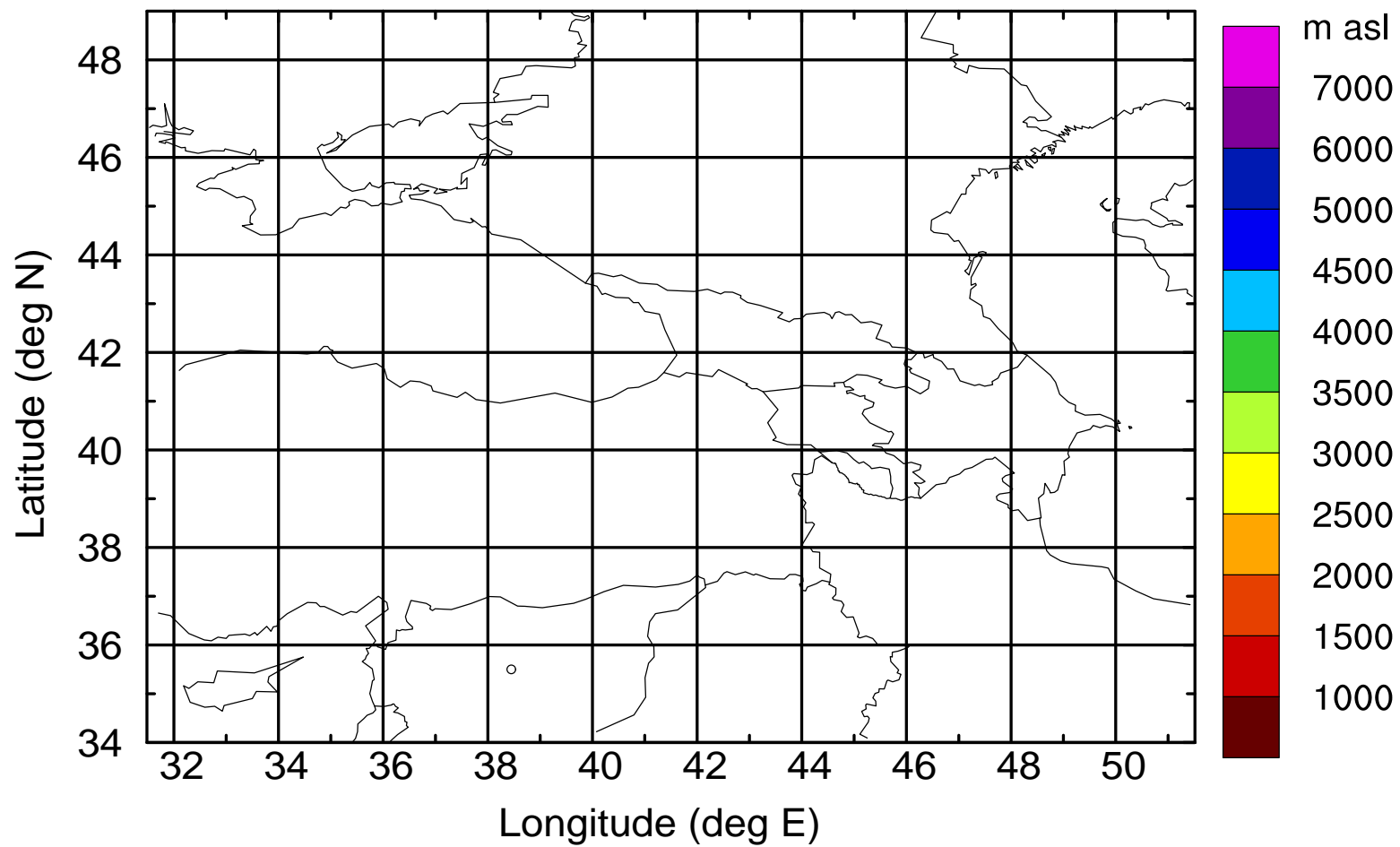
Level #1 of flight 170429a

BWD 20170429/07 -15H = 28/16 UTC



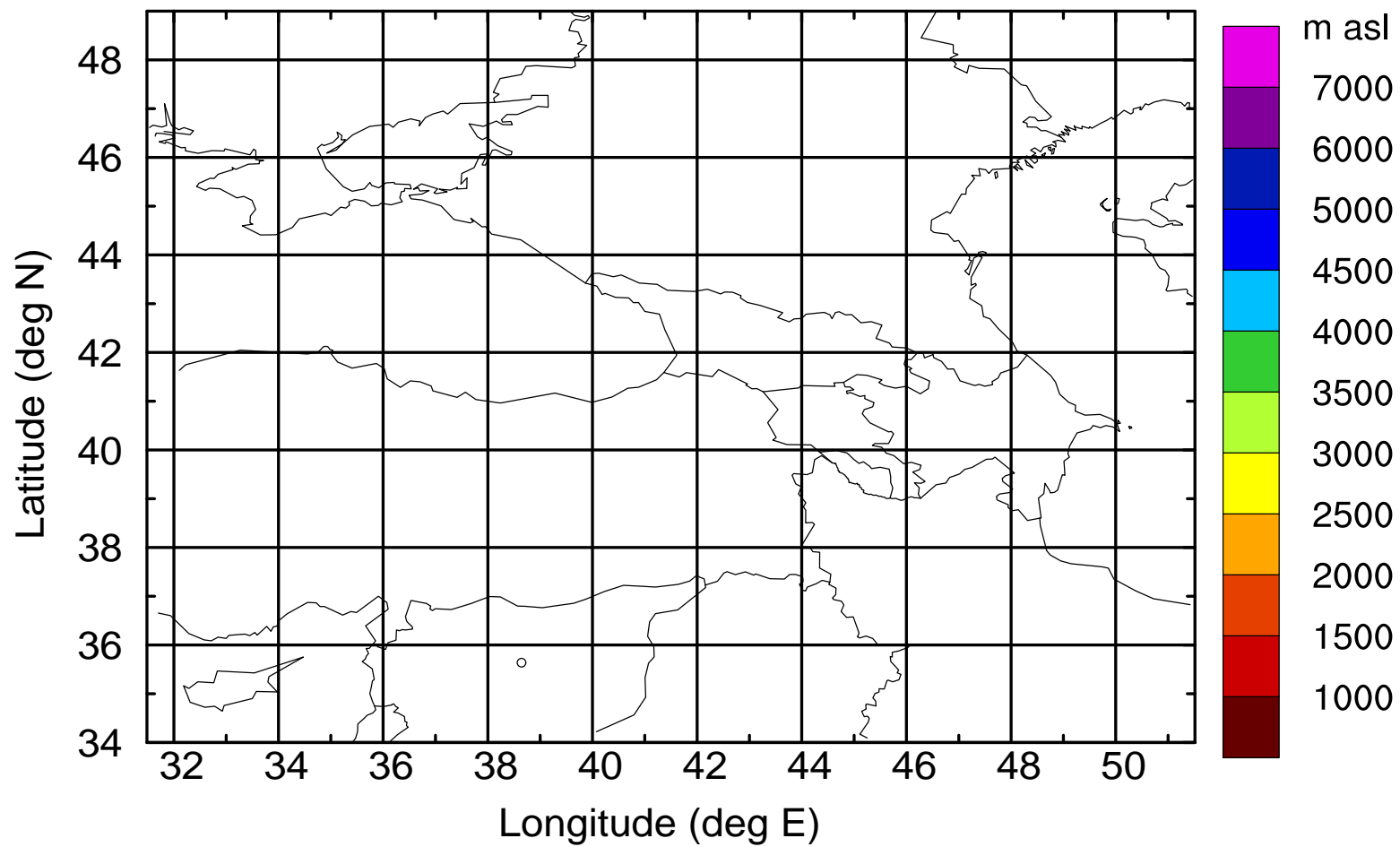
Level #1 of flight 170429a

BWD 20170429/07 -15H = 28/16 UTC



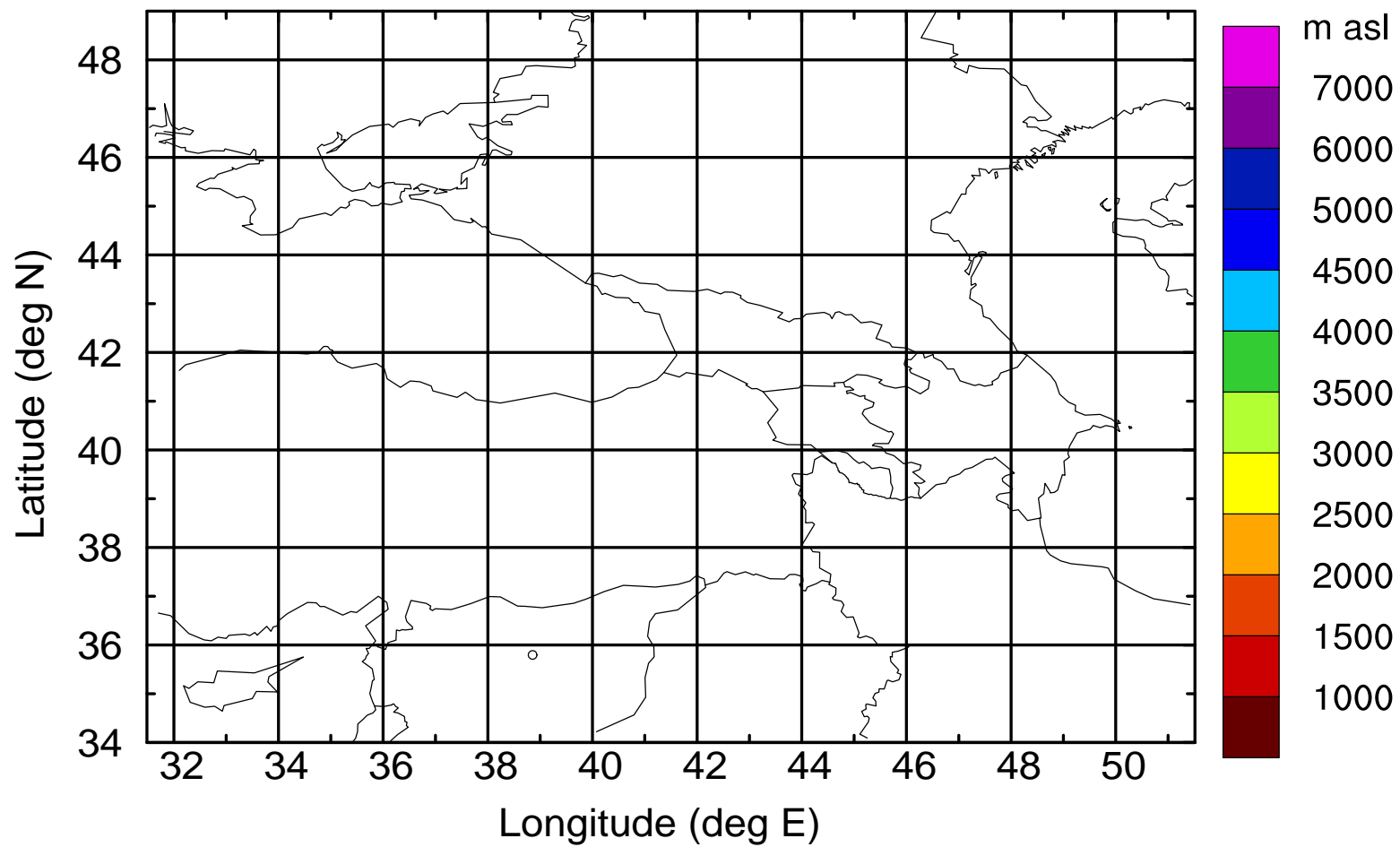
Level #1 of flight 170429a

BWD 20170429/07 -15H = 28/16 UTC



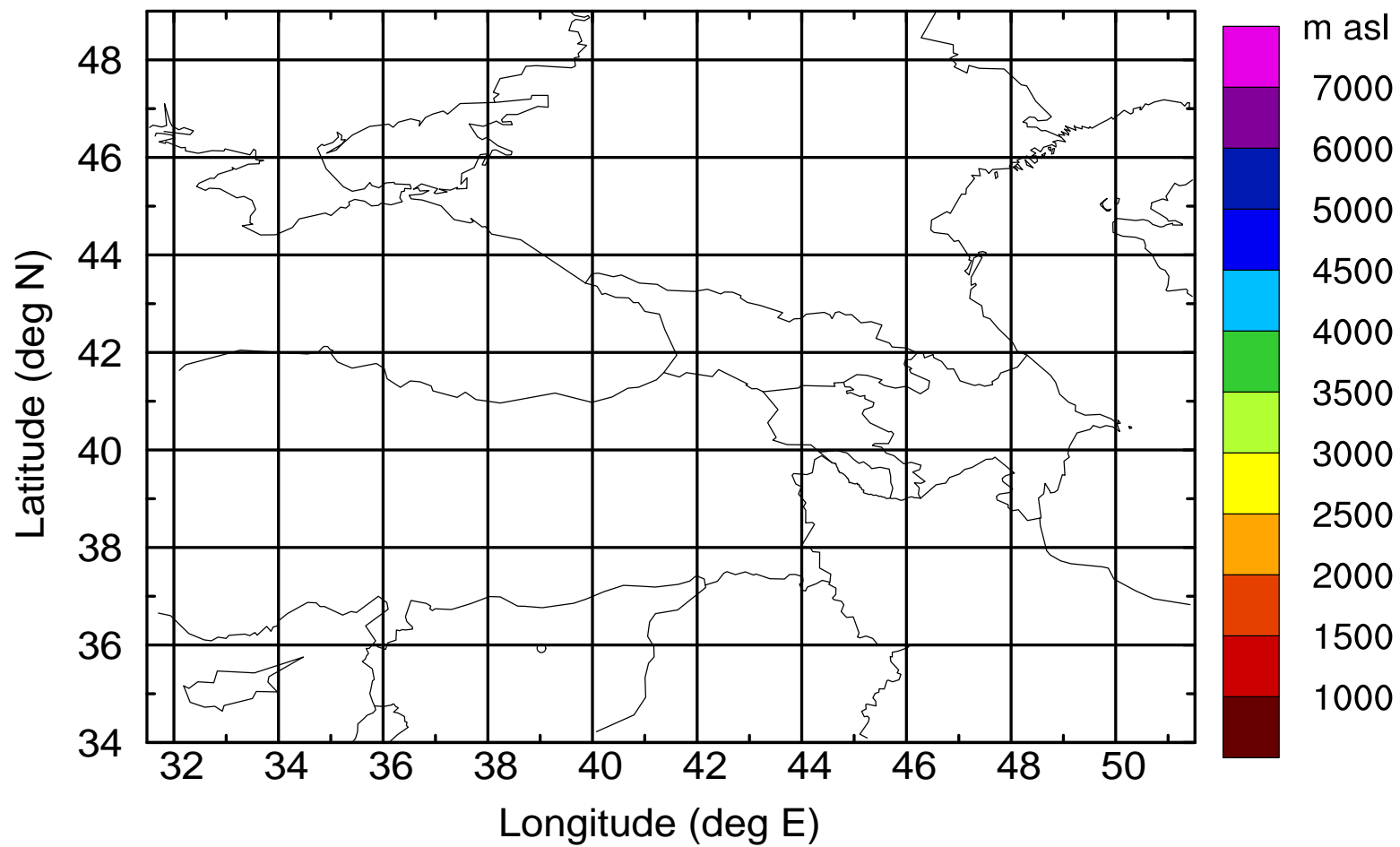
Level #1 of flight 170429a

BWD 20170429/07 -15H = 28/16 UTC



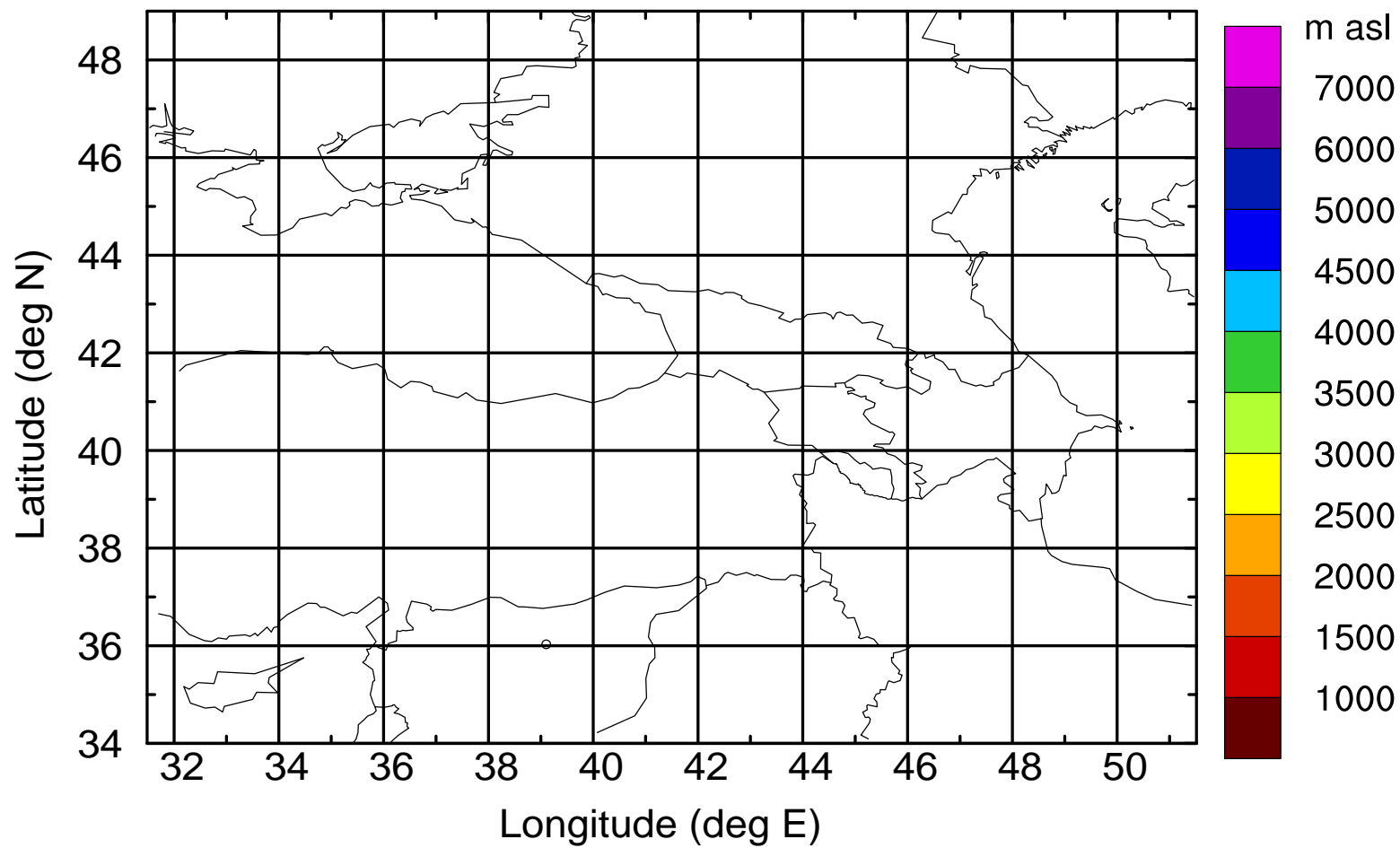
Level #1 of flight 170429a

BWD 20170429/07 -15H = 28/16 UTC



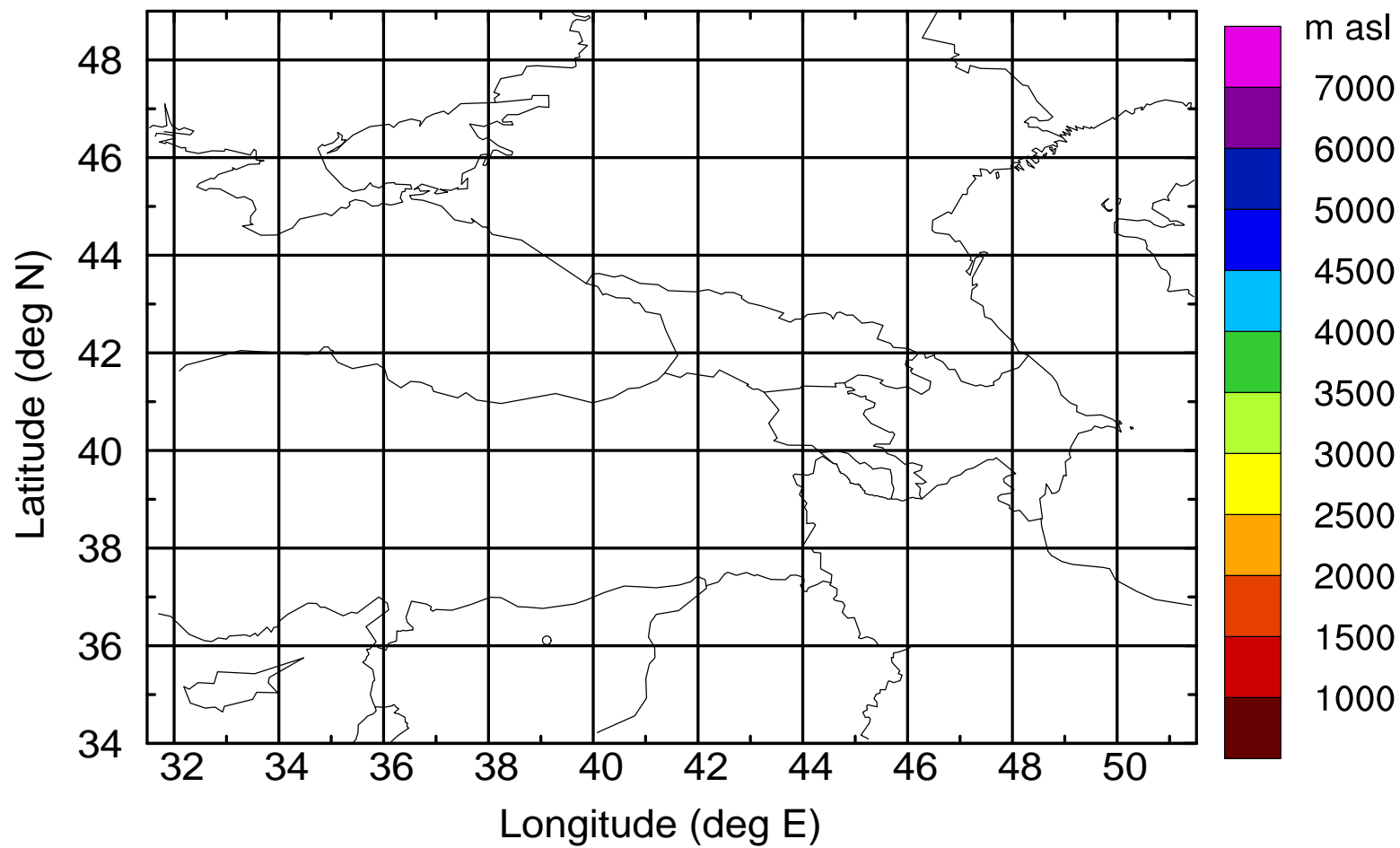
Level #1 of flight 170429a

BWD 20170429/07 -15H = 28/16 UTC



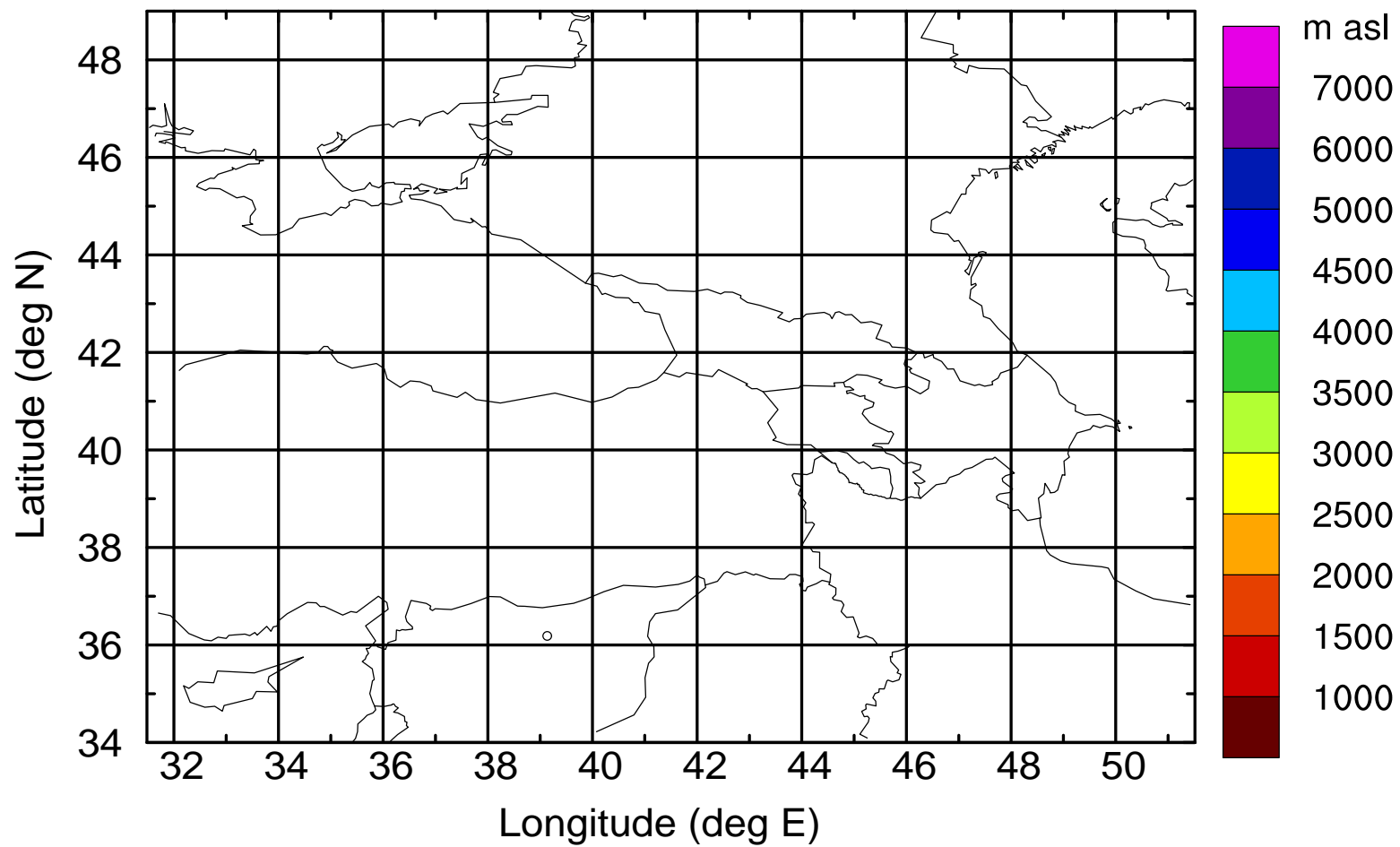
Level #1 of flight 170429a

BWD 20170429/07 -15H = 28/16 UTC



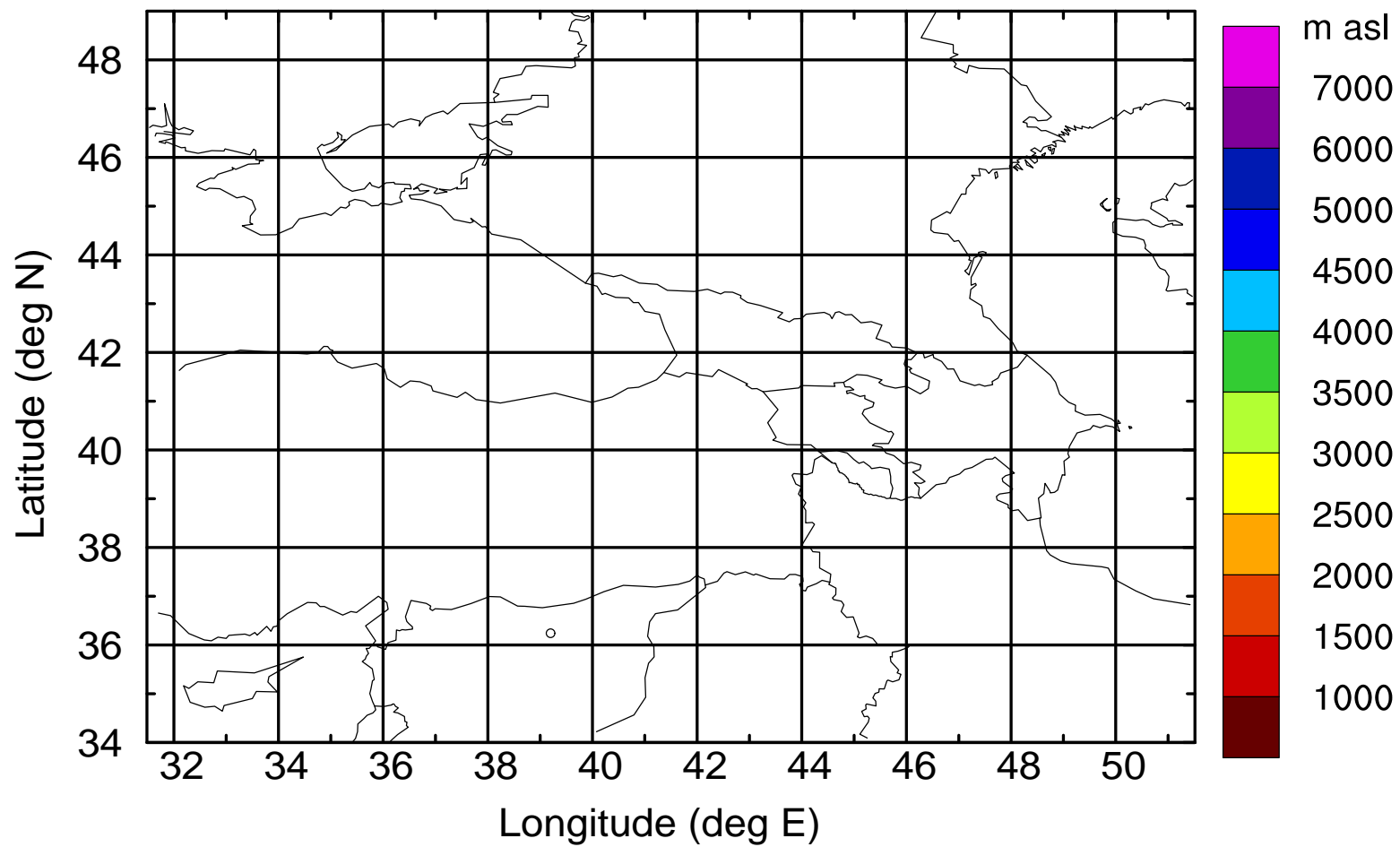
Level #1 of flight 170429a

BWD 20170429/07 -15H = 28/16 UTC



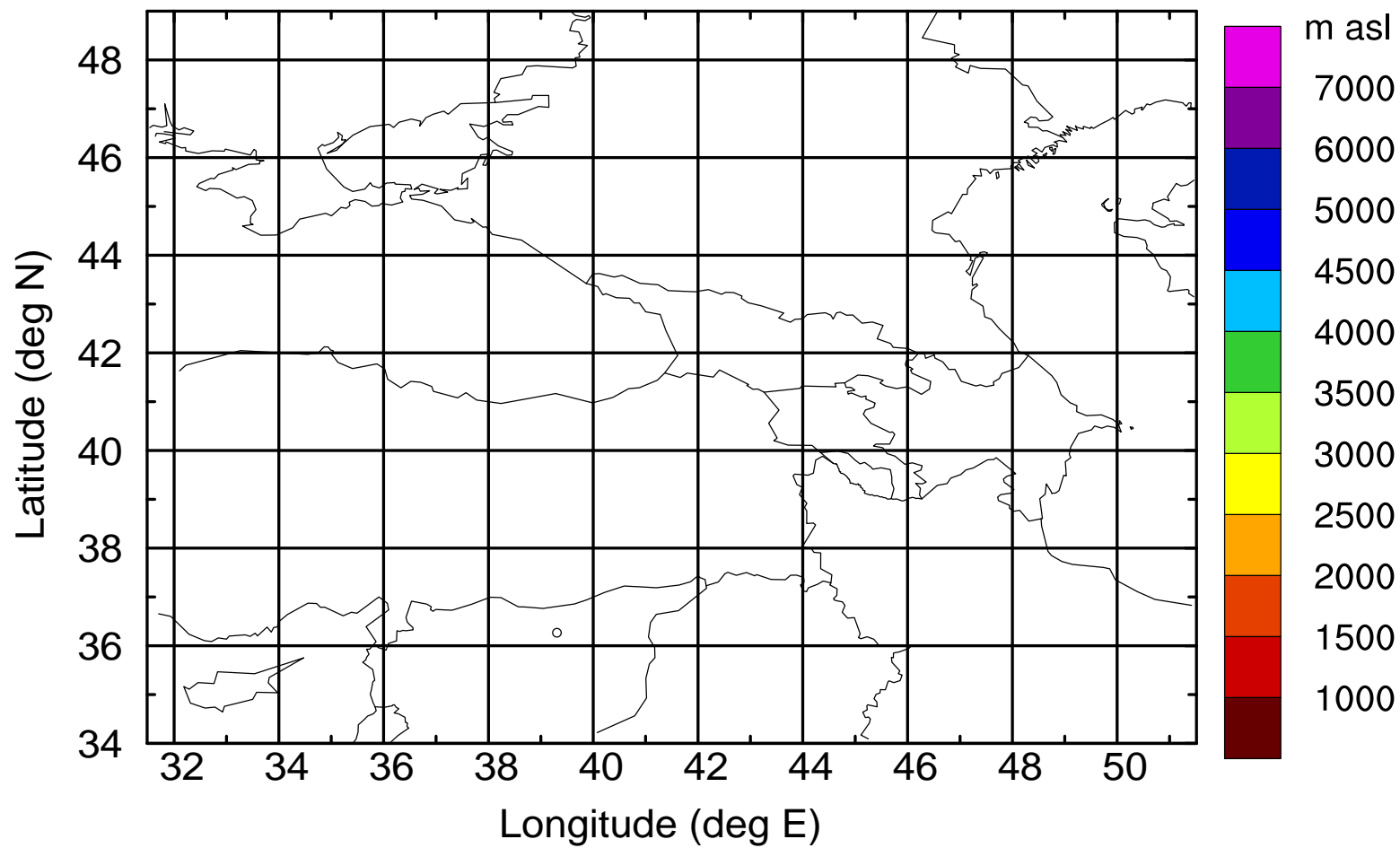
Level #1 of flight 170429a

BWD 20170429/07 -15H = 28/16 UTC



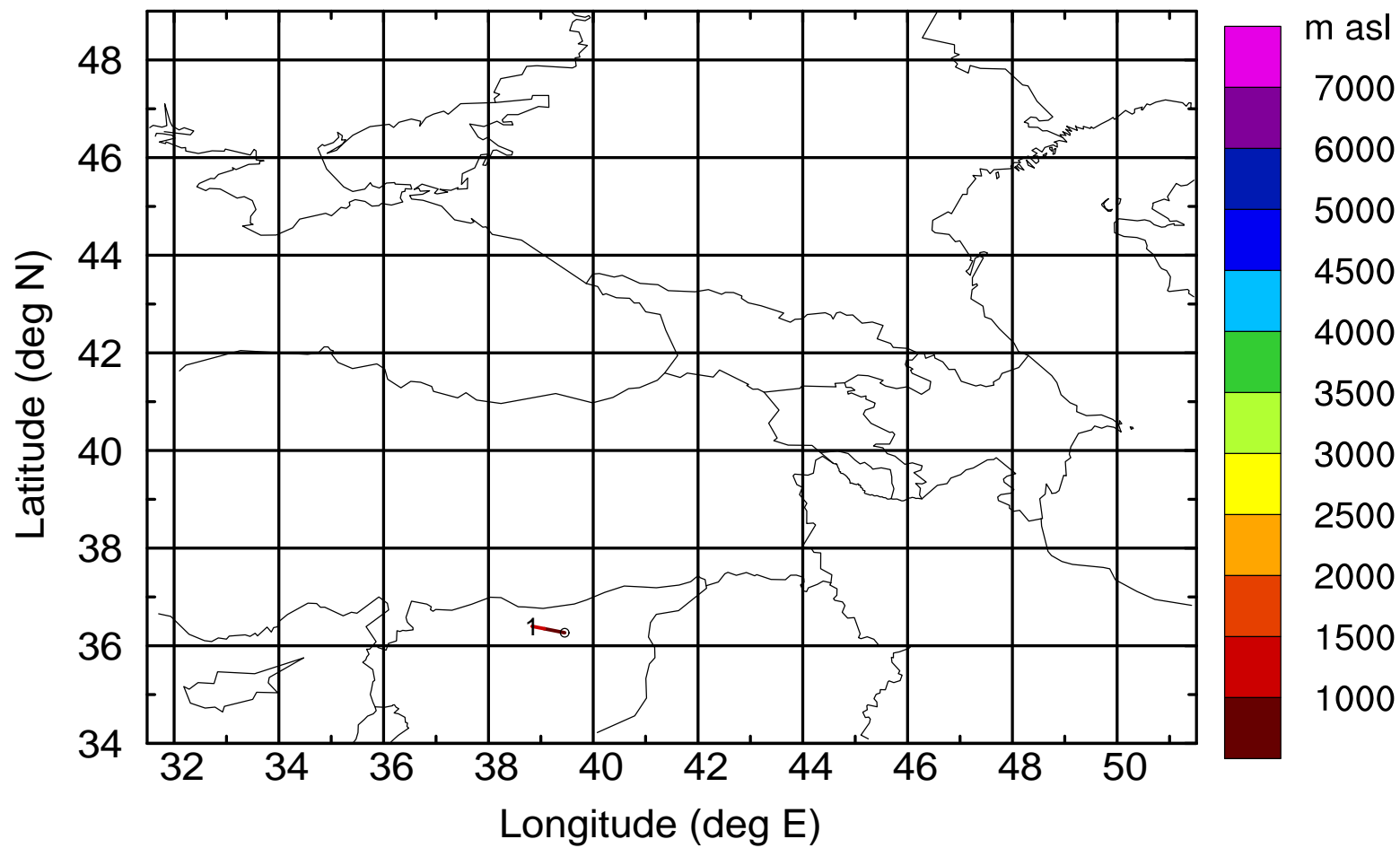
Level #1 of flight 170429a

BWD 20170429/07 -15H = 28/16 UTC



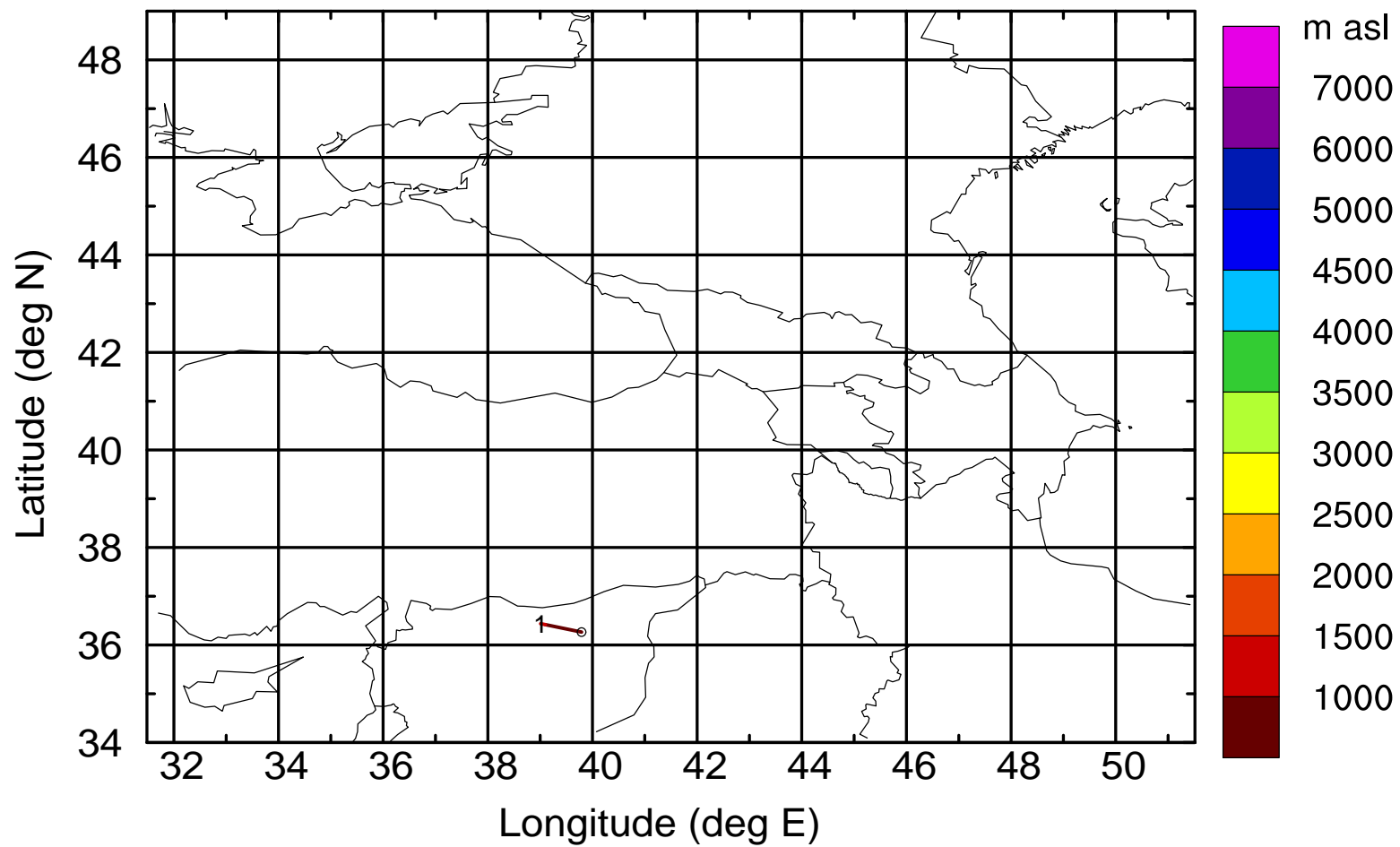
Level #1 of flight 170429a

BWD 20170429/07 -32H = 27/23 UTC



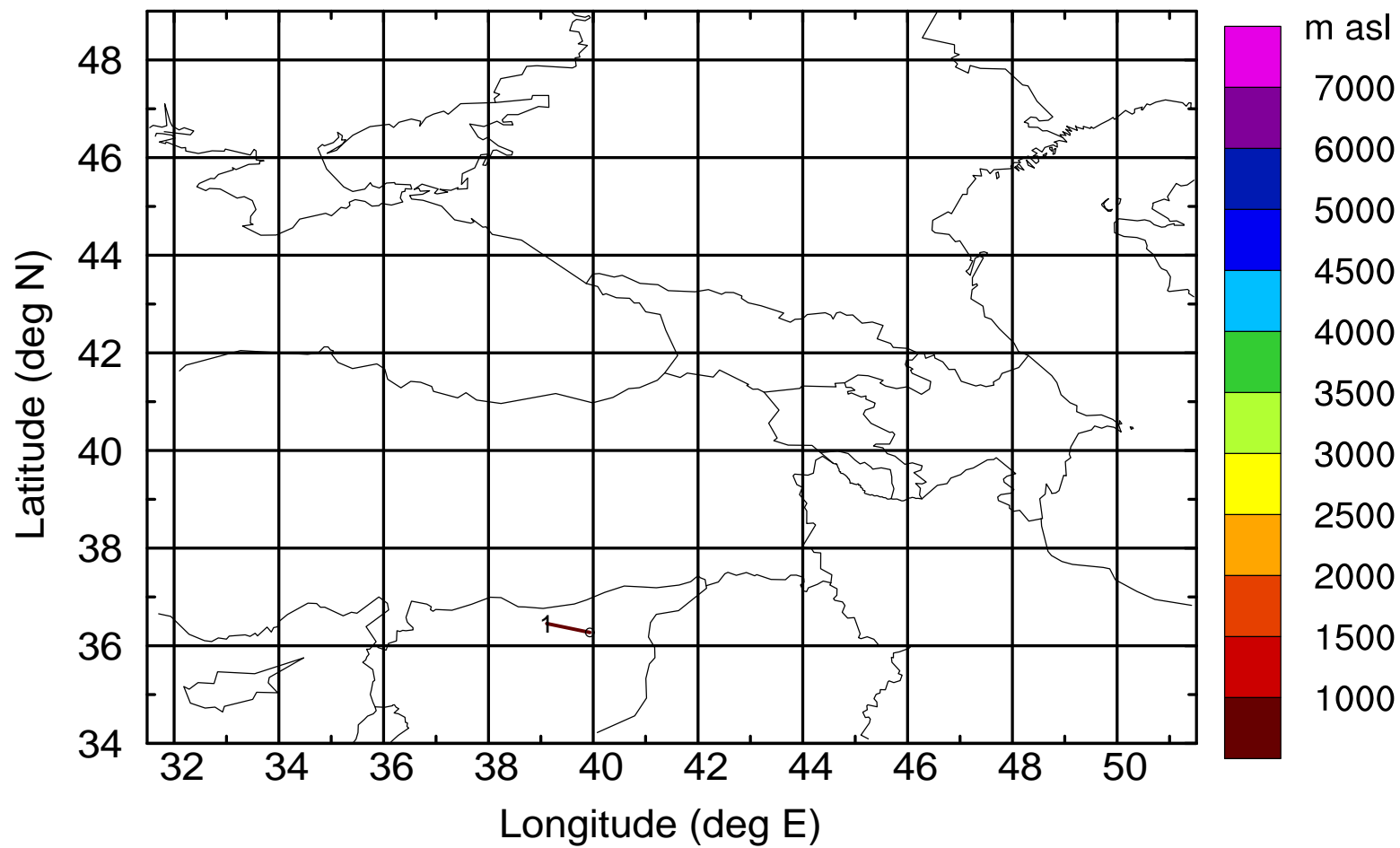
Level #1 of flight 170429a

BWD 20170429/07 -34H = 27/21 UTC



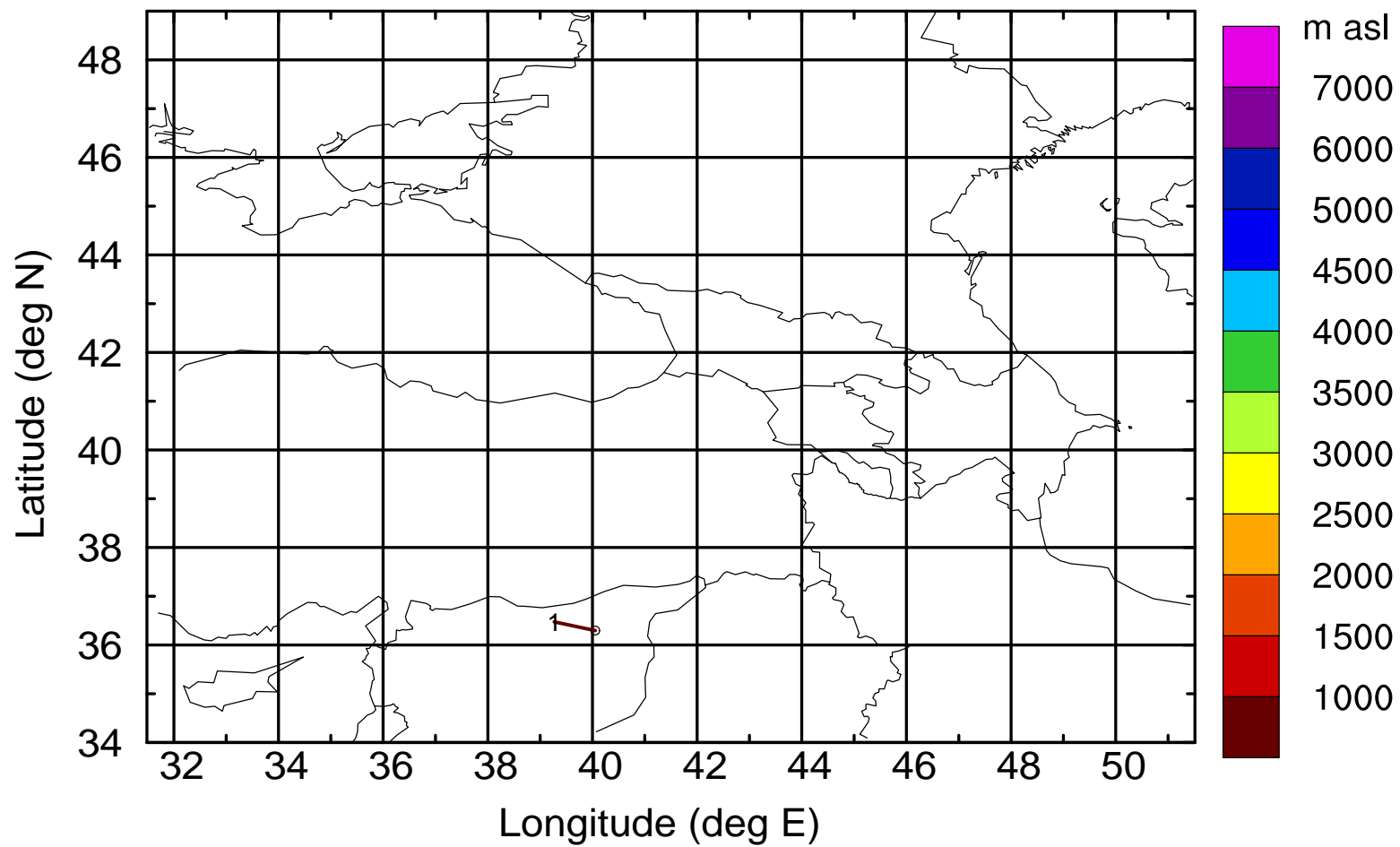
Level #1 of flight 170429a

BWD 20170429/07 -35H = 27/20 UTC



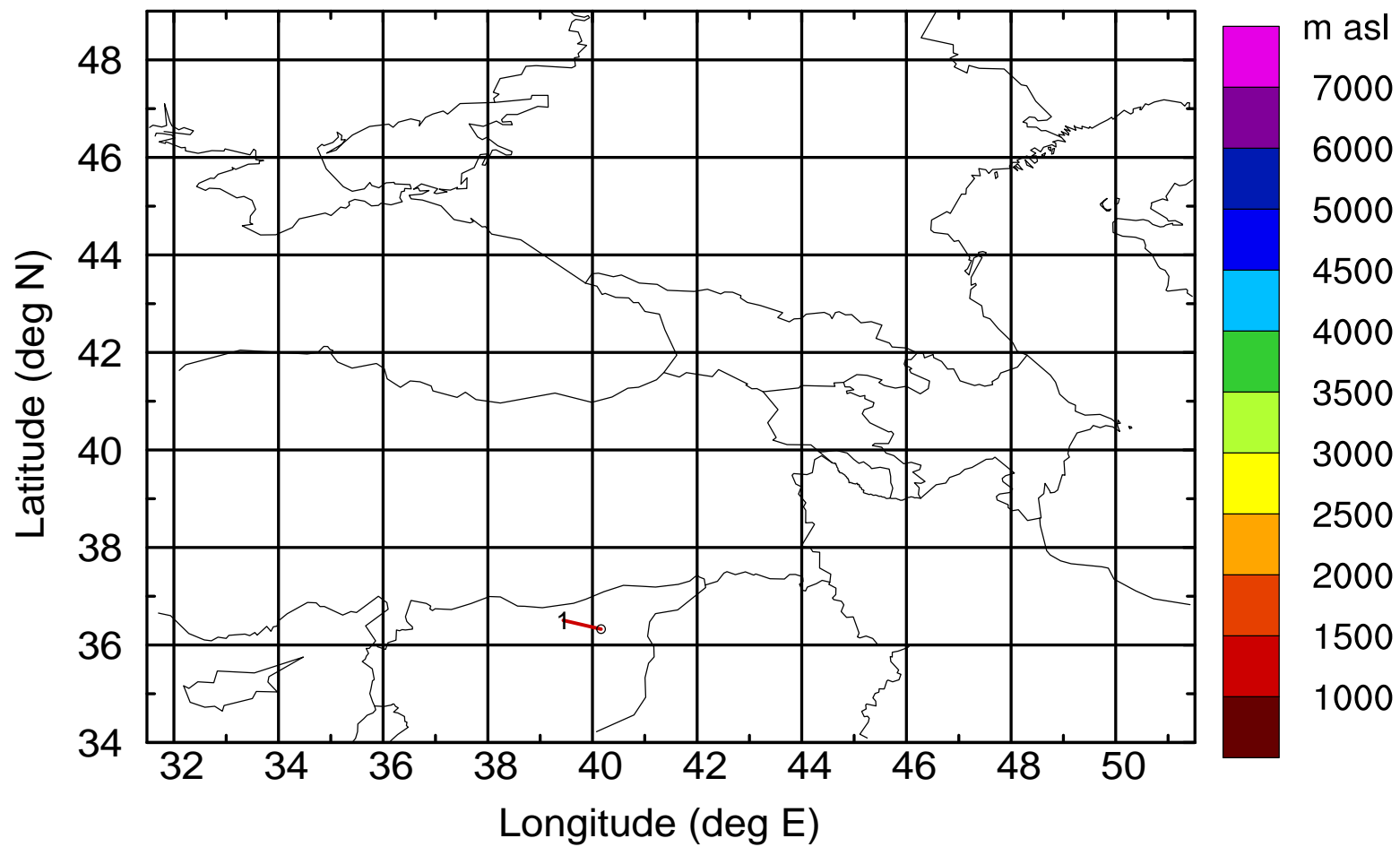
Level #1 of flight 170429a

BWD 20170429/07 -36H = 27/19 UTC



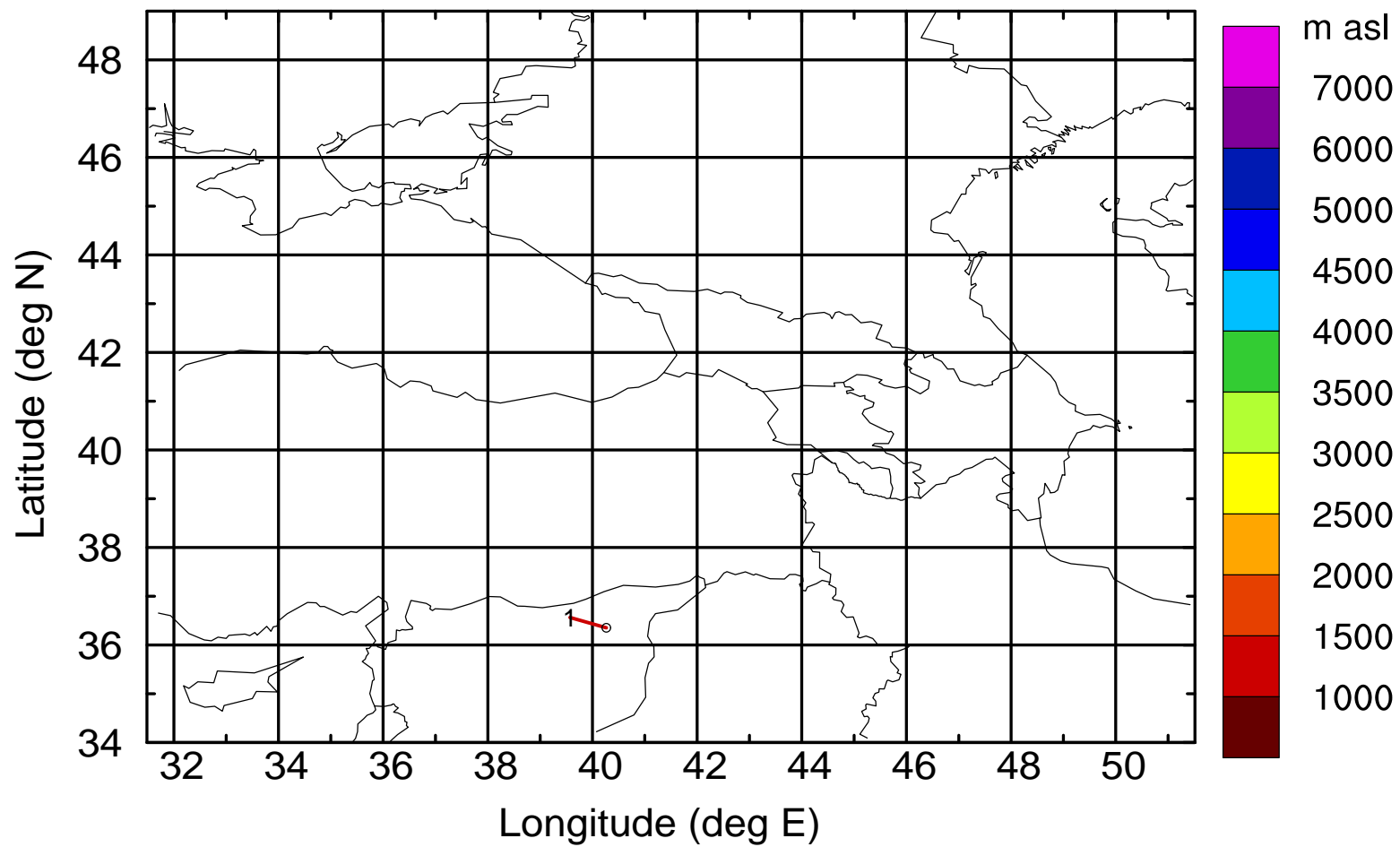
Level #1 of flight 170429a

BWD 20170429/07 -37H = 27/18 UTC



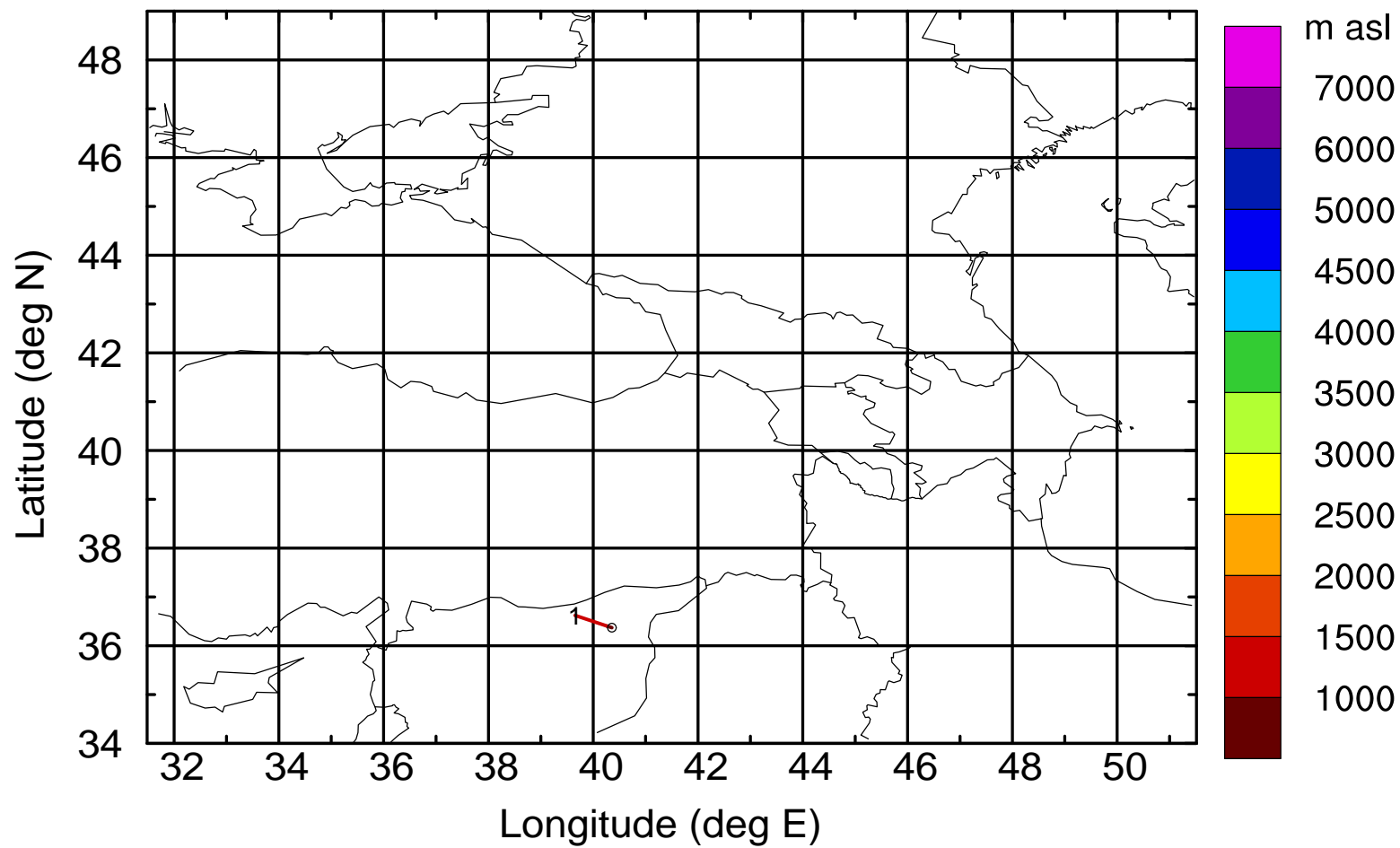
Level #1 of flight 170429a

BWD 20170429/07 -38H = 27/17 UTC



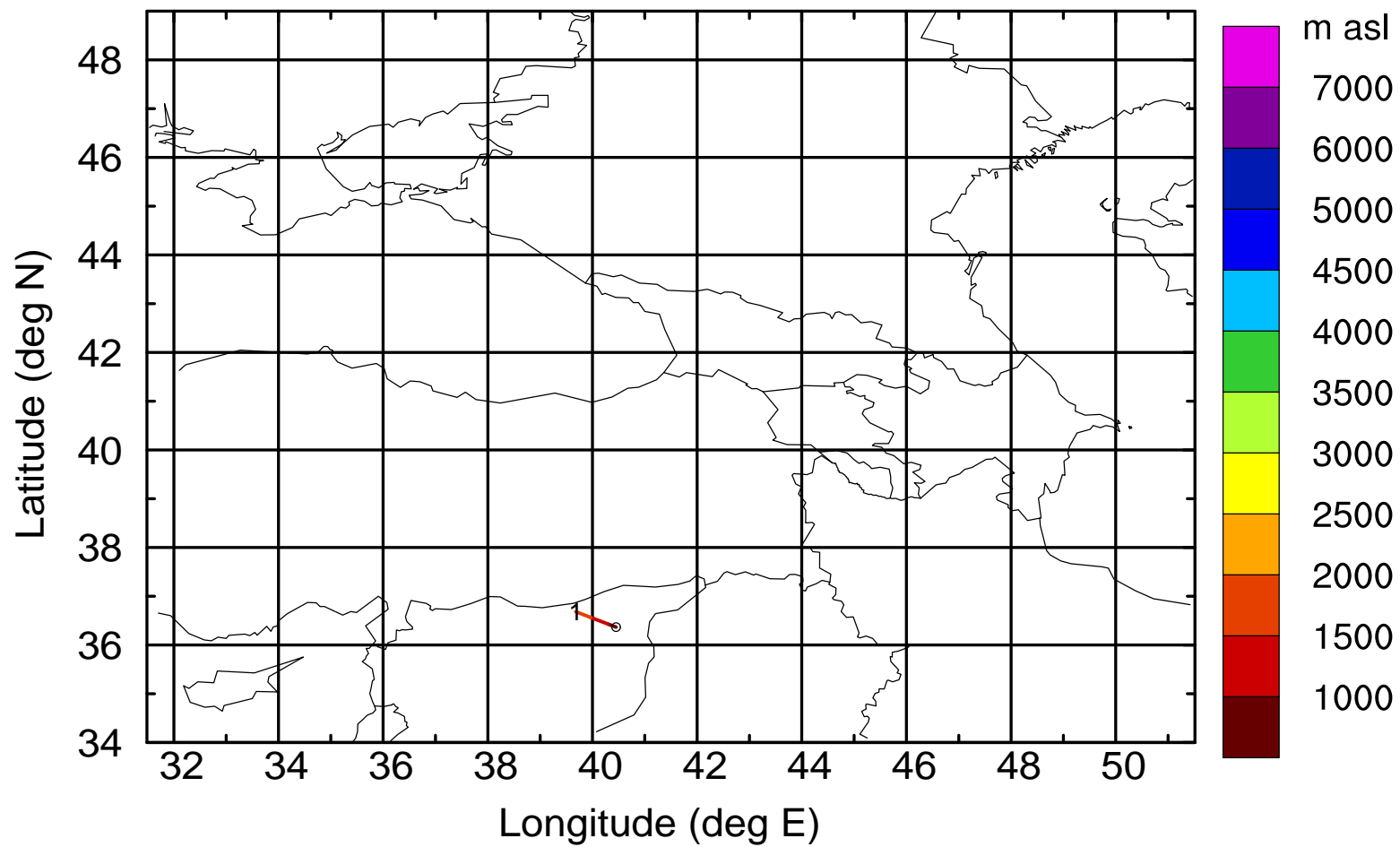
Level #1 of flight 170429a

BWD 20170429/07 -39H = 27/16 UTC



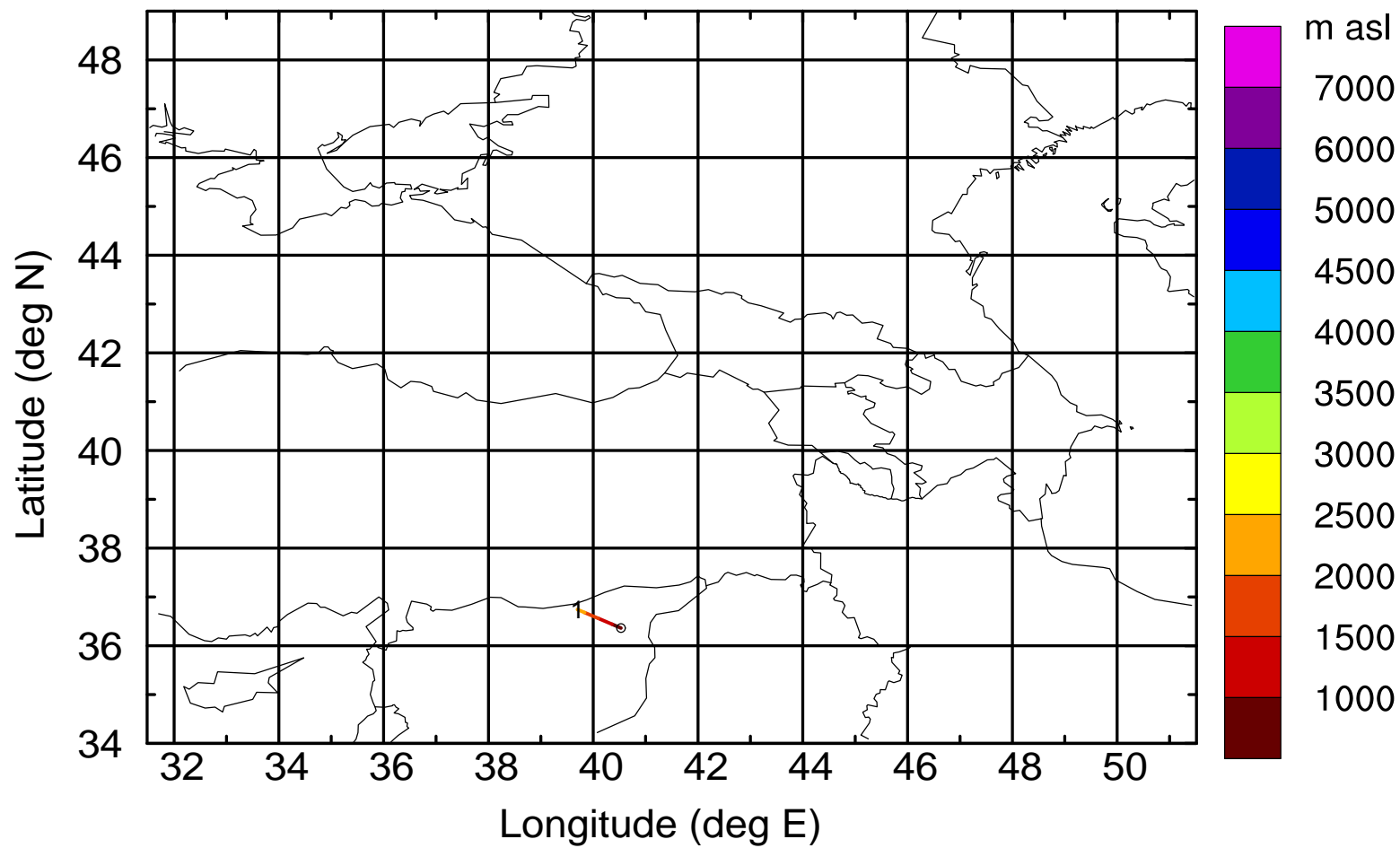
Level #1 of flight 170429a

BWD 20170429/07 -40H = 27/15 UTC



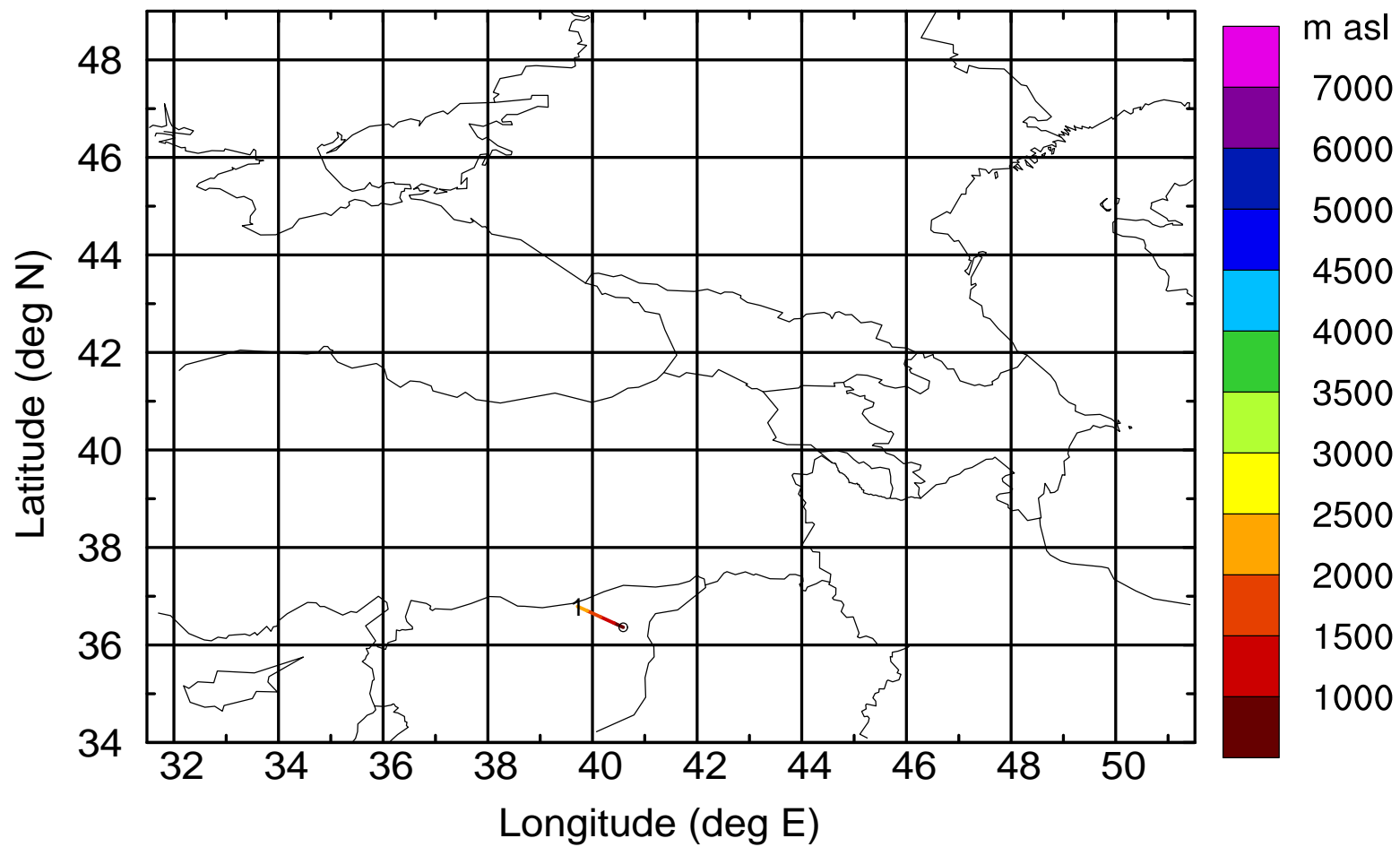
Level #1 of flight 170429a

BWD 20170429/07 -41H = 27/14 UTC



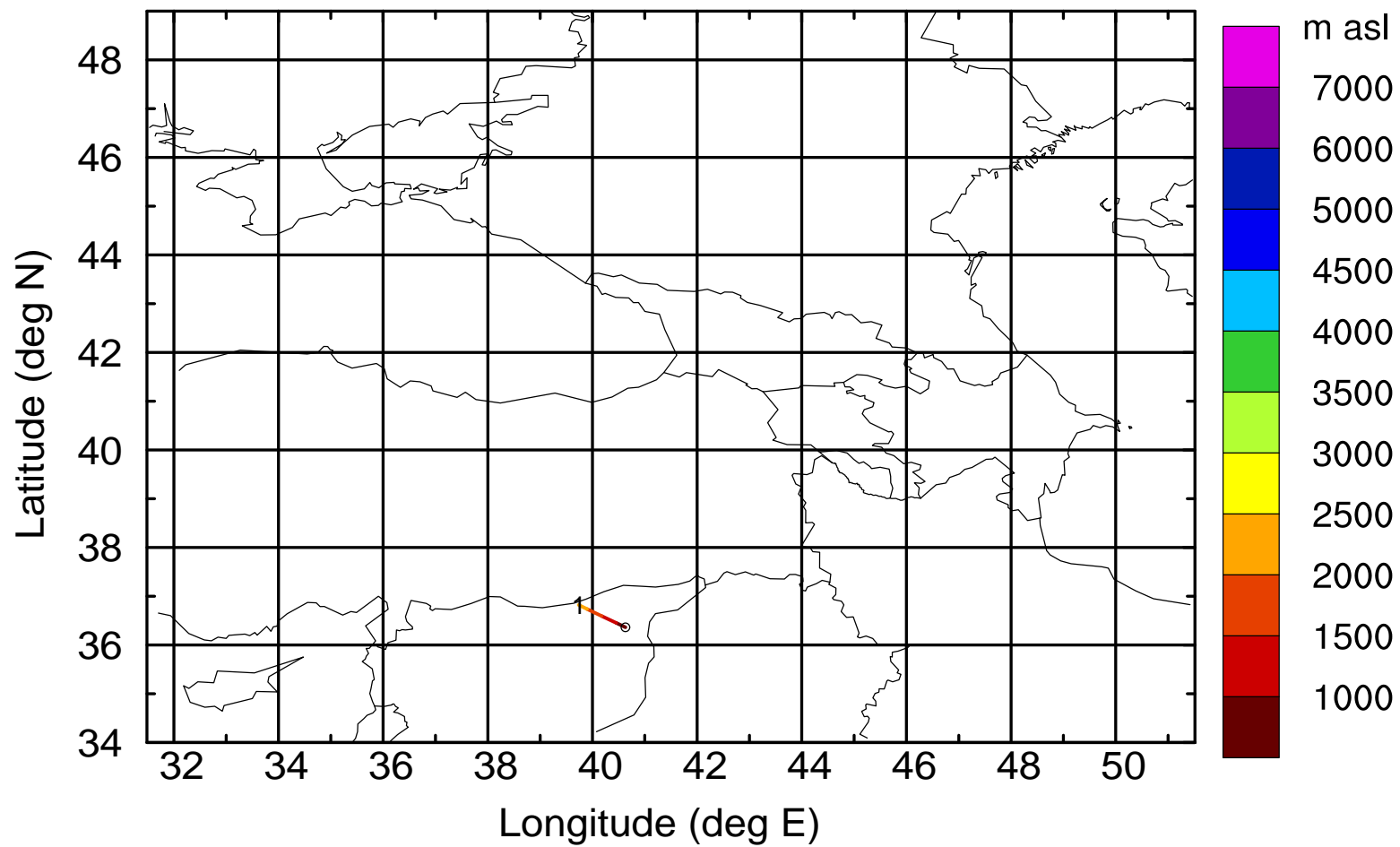
Level #1 of flight 170429a

BWD 20170429/07 -42H = 27/13 UTC



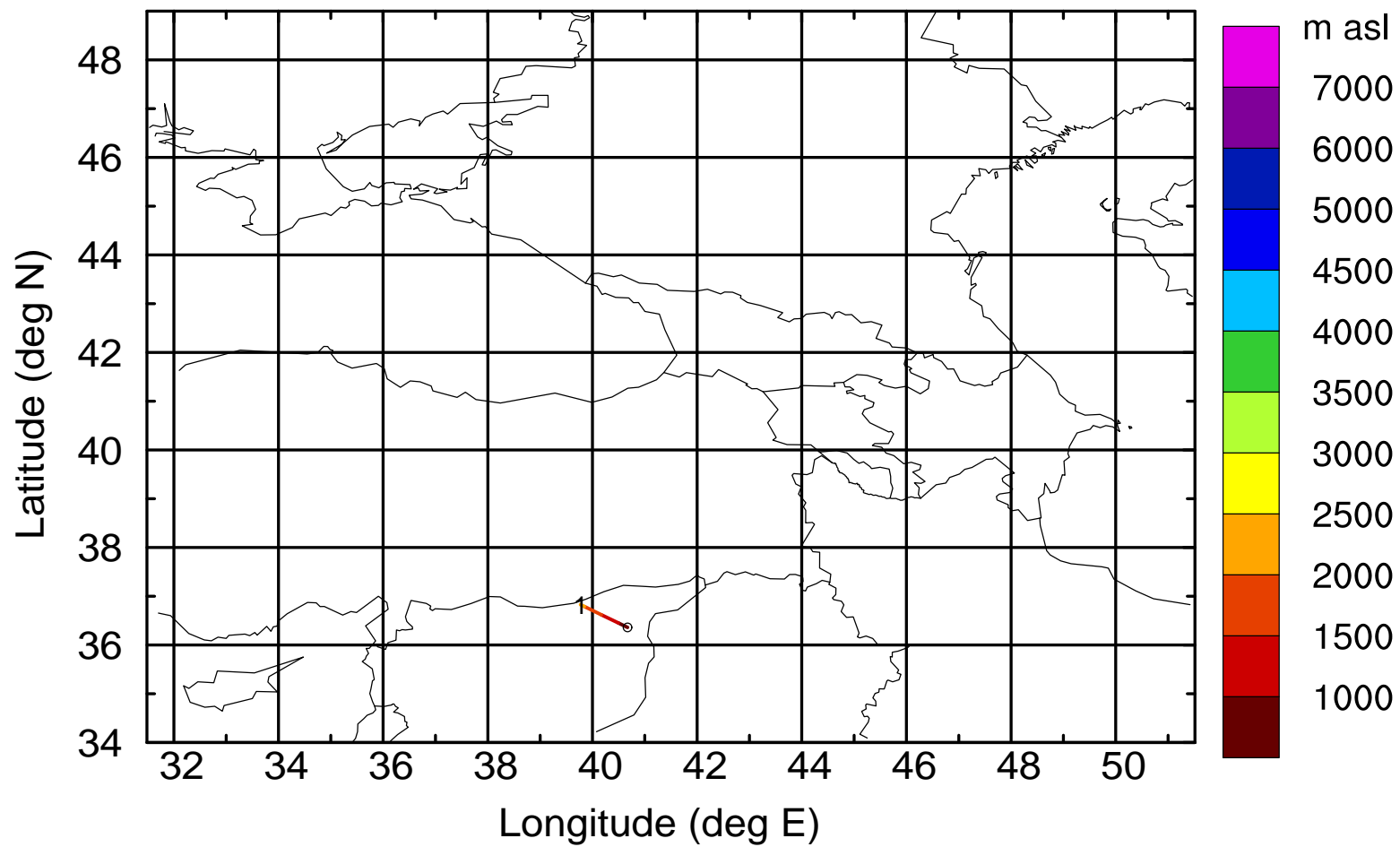
Level #1 of flight 170429a

BWD 20170429/07 -43H = 27/12 UTC



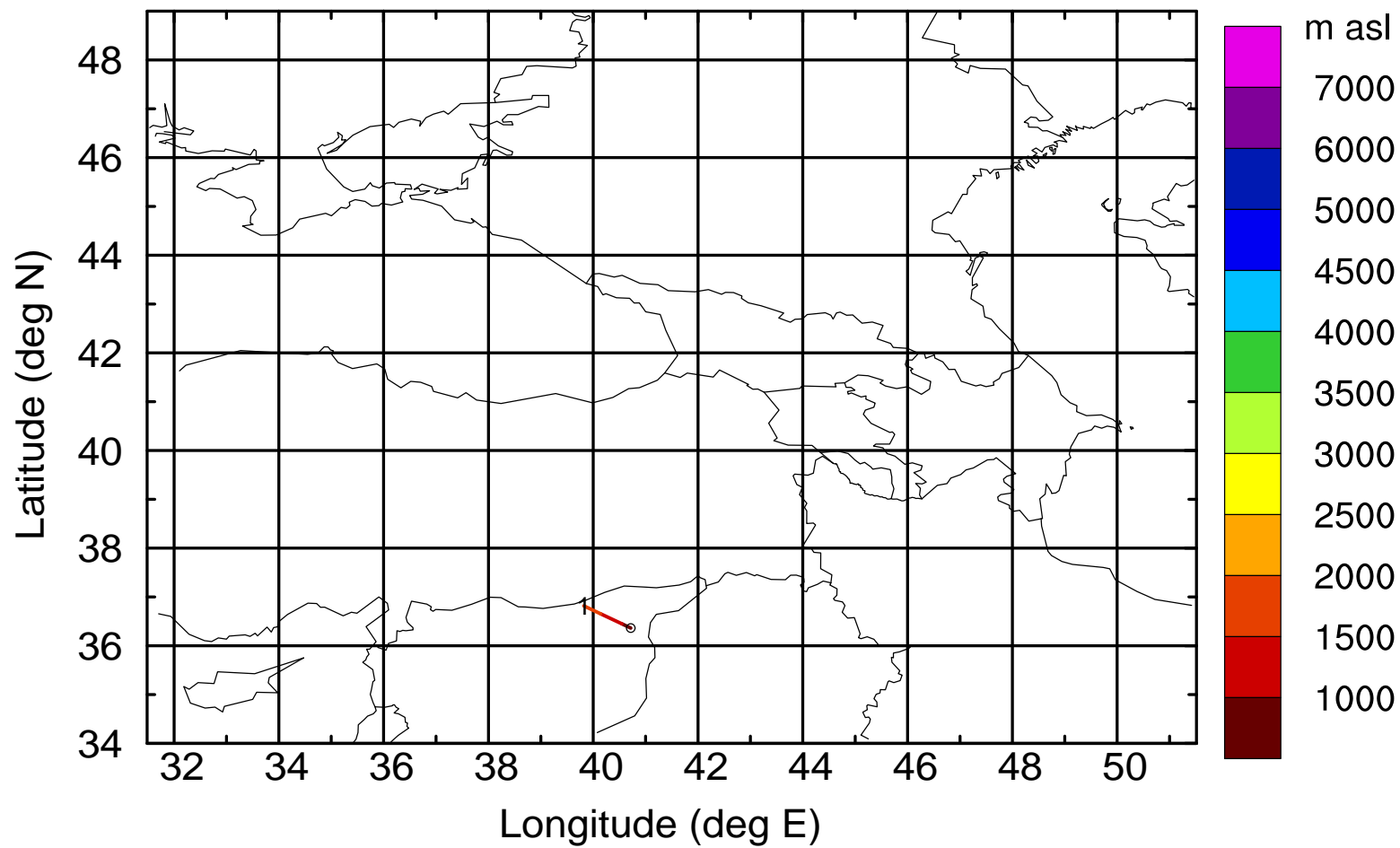
Level #1 of flight 170429a

BWD 20170429/07 -44H = 27/11 UTC



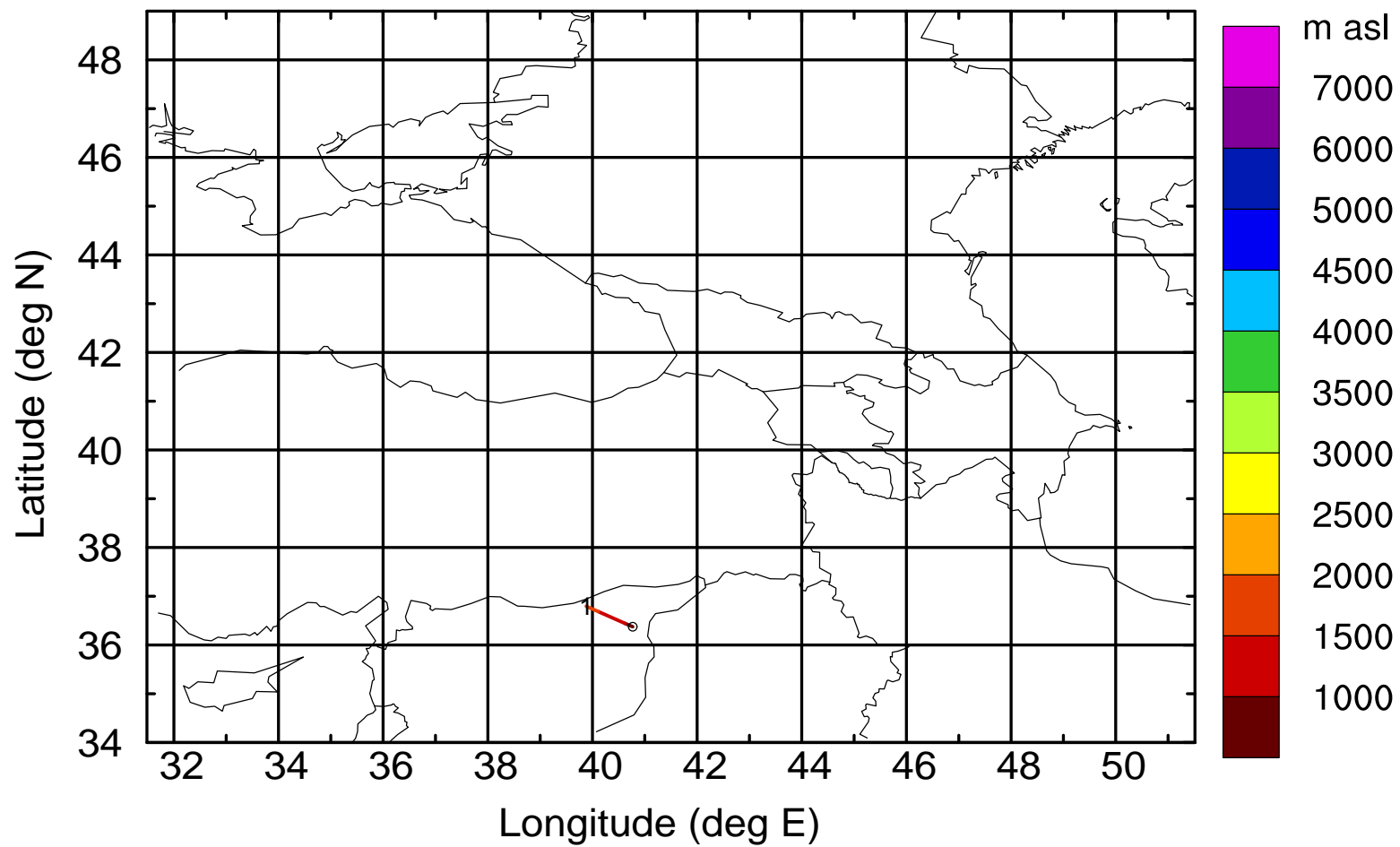
Level #1 of flight 170429a

BWD 20170429/07 -45H = 27/10 UTC



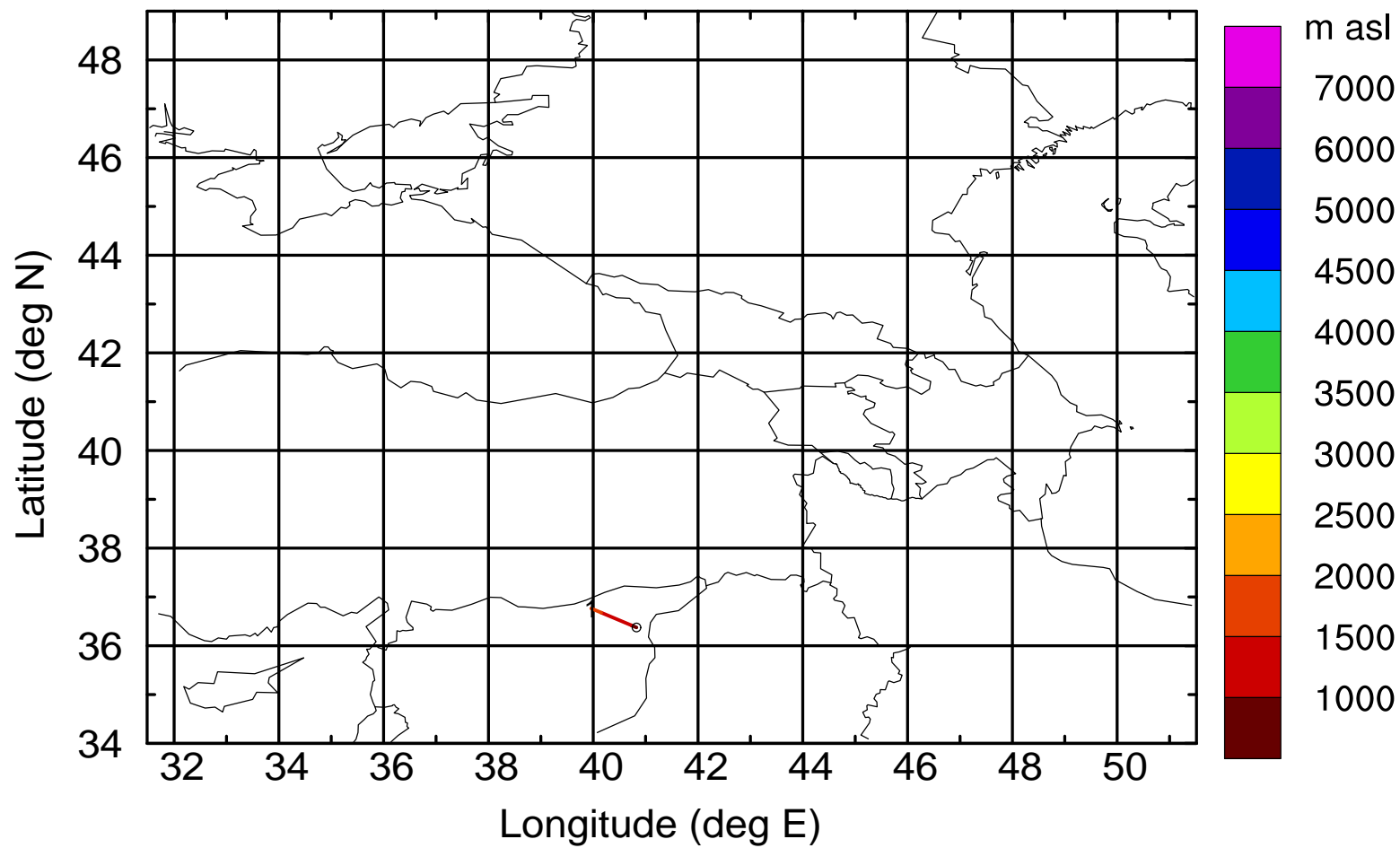
Level #1 of flight 170429a

BWD 20170429/07 -46H = 27/09 UTC



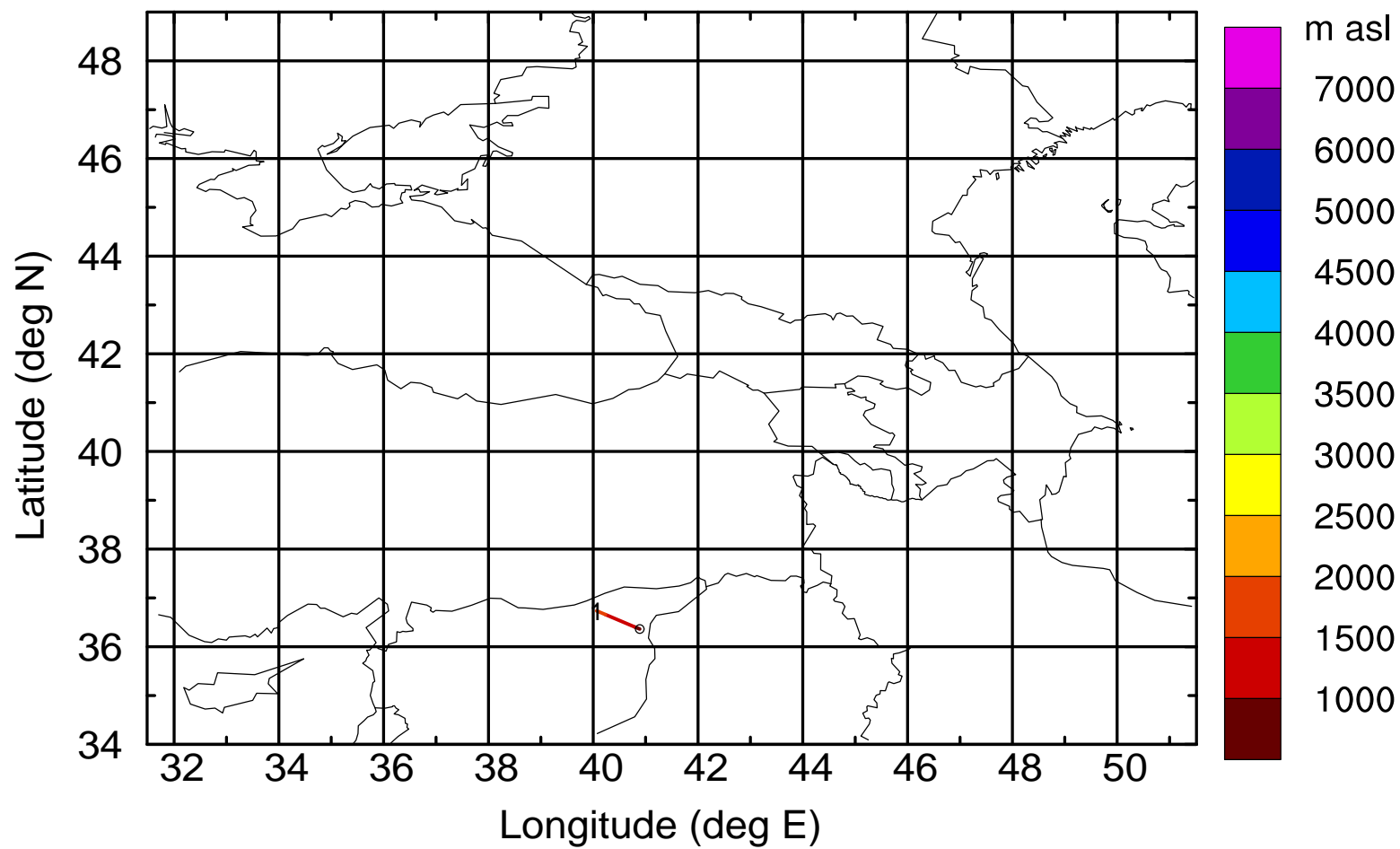
Level #1 of flight 170429a

BWD 20170429/07 -47H = 27/08 UTC



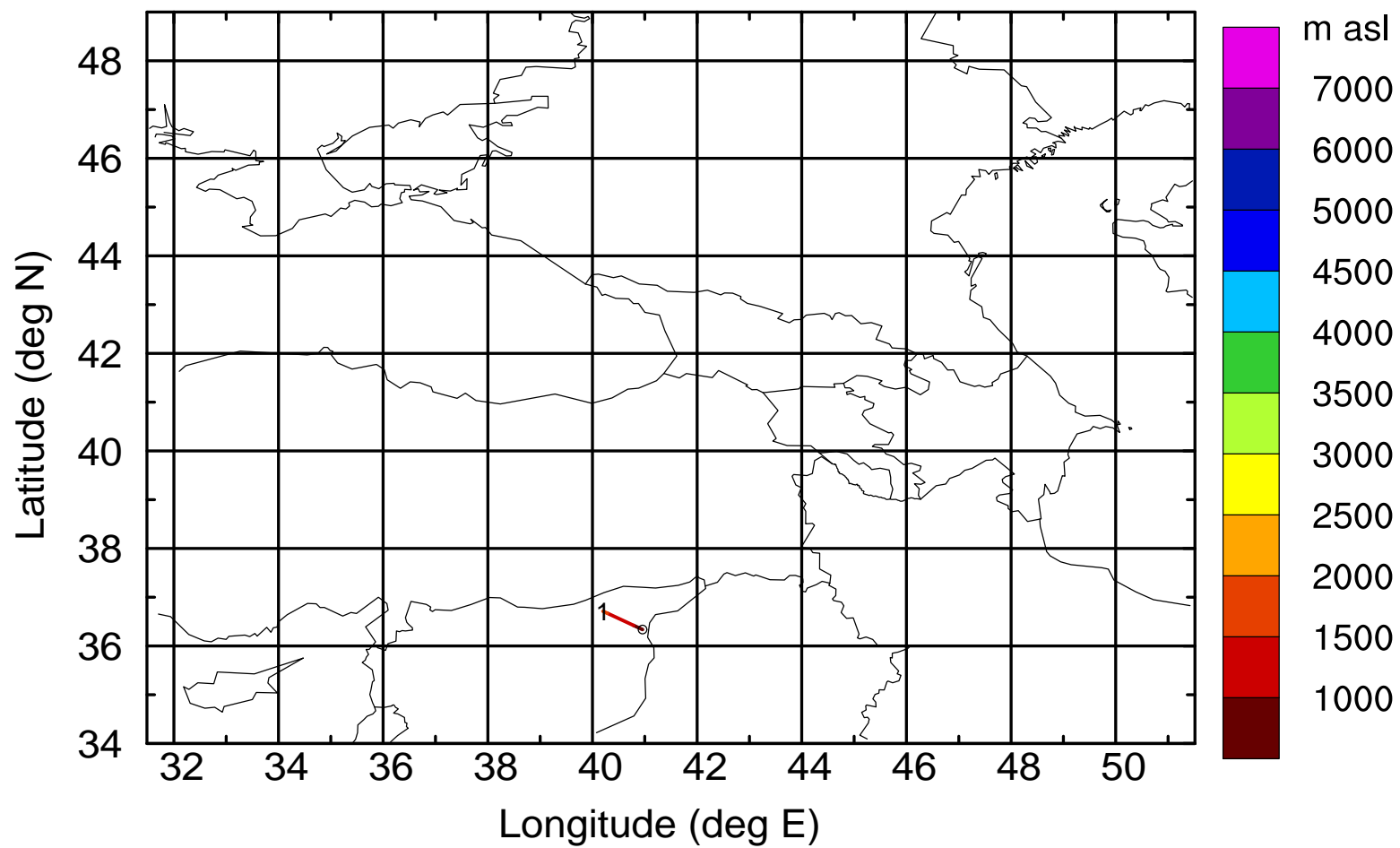
Level #1 of flight 170429a

BWD 20170429/07 -48H = 27/07 UTC



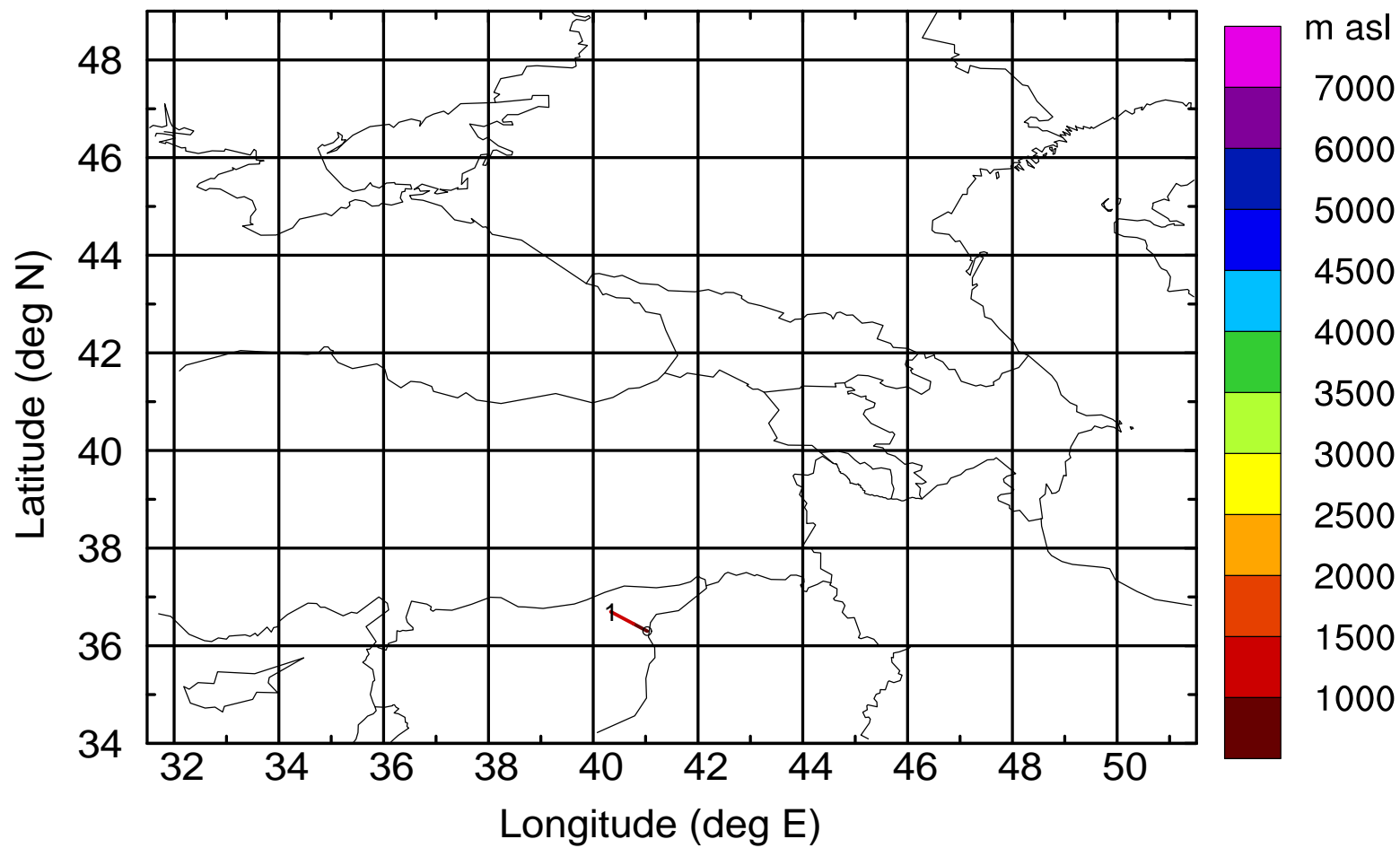
Level #1 of flight 170429a

BWD 20170429/07 -49H = 27/06 UTC



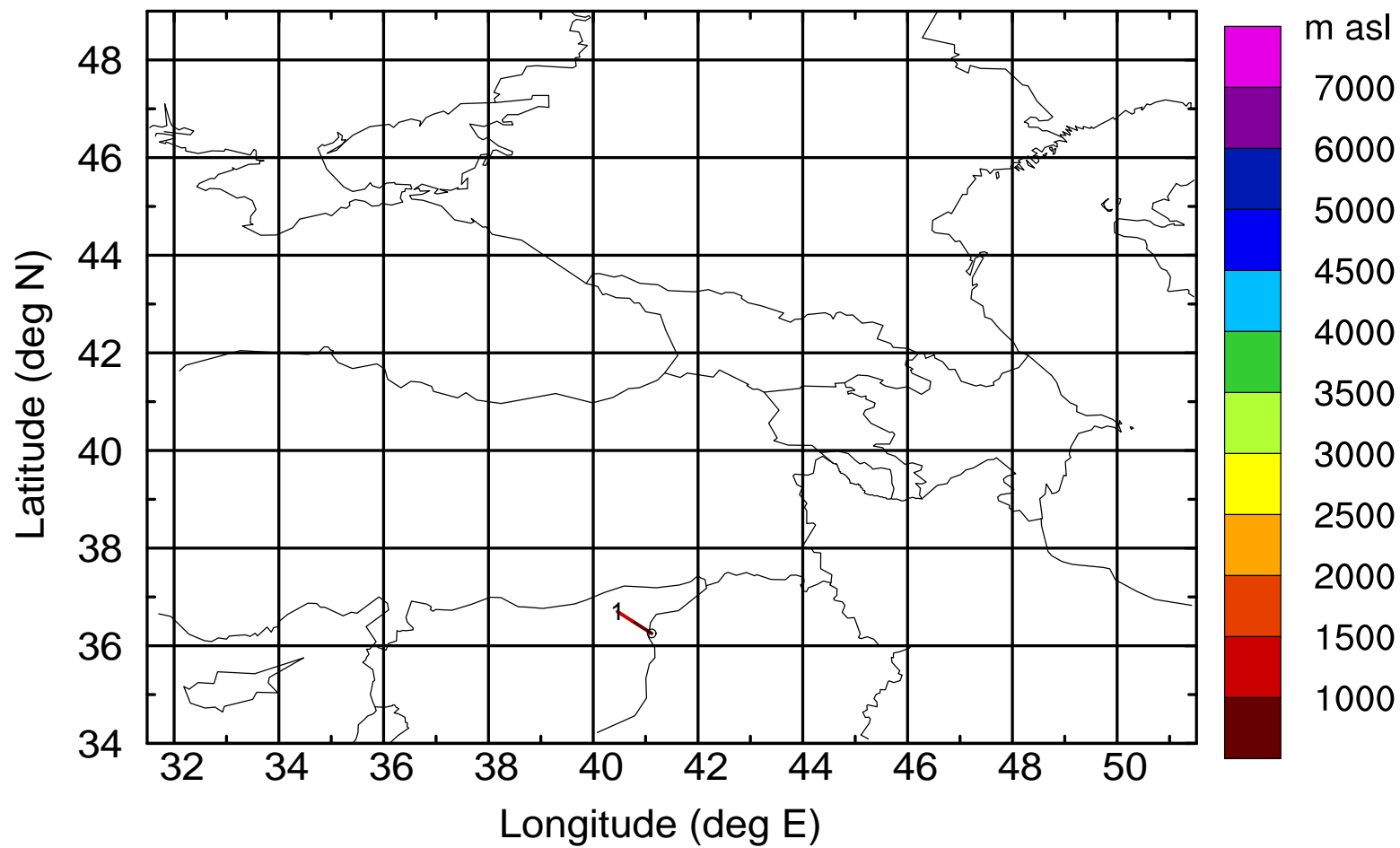
Level #1 of flight 170429a

BWD 20170429/07 -50H = 27/05 UTC



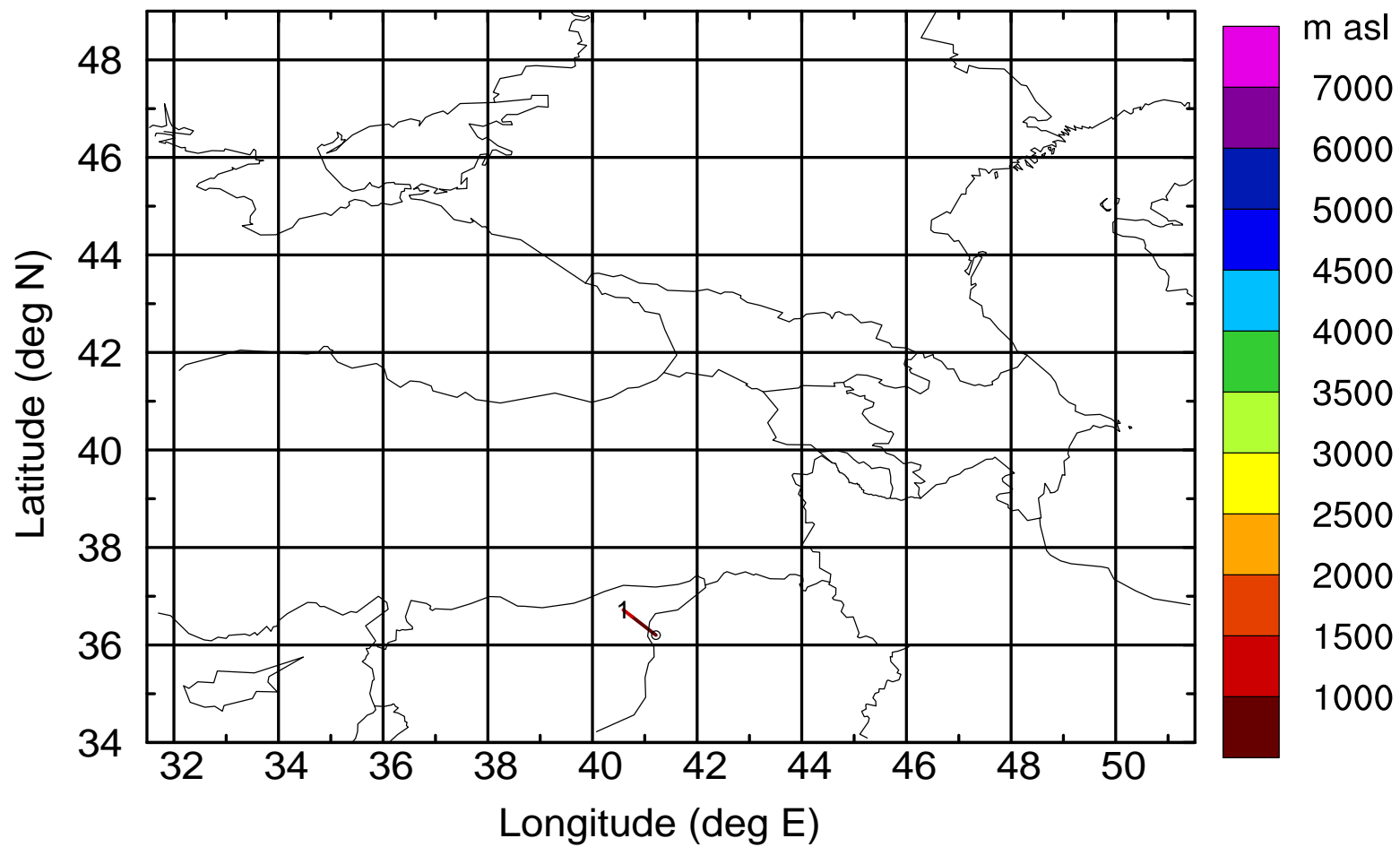
Level #1 of flight 170429a

BWD 20170429/07 -51H = 27/04 UTC



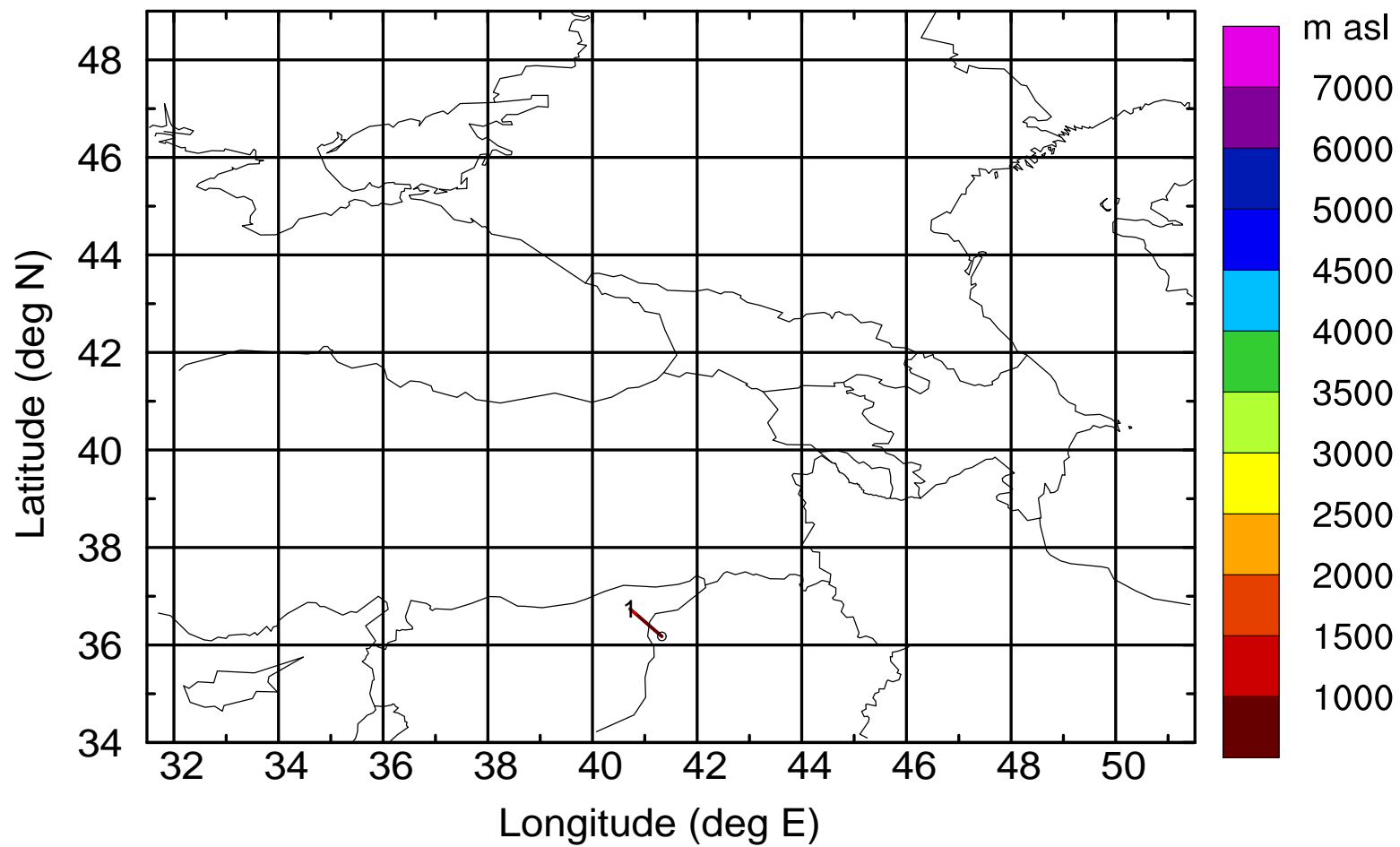
Level #1 of flight 170429a

BWD 20170429/07 -52H = 27/03 UTC



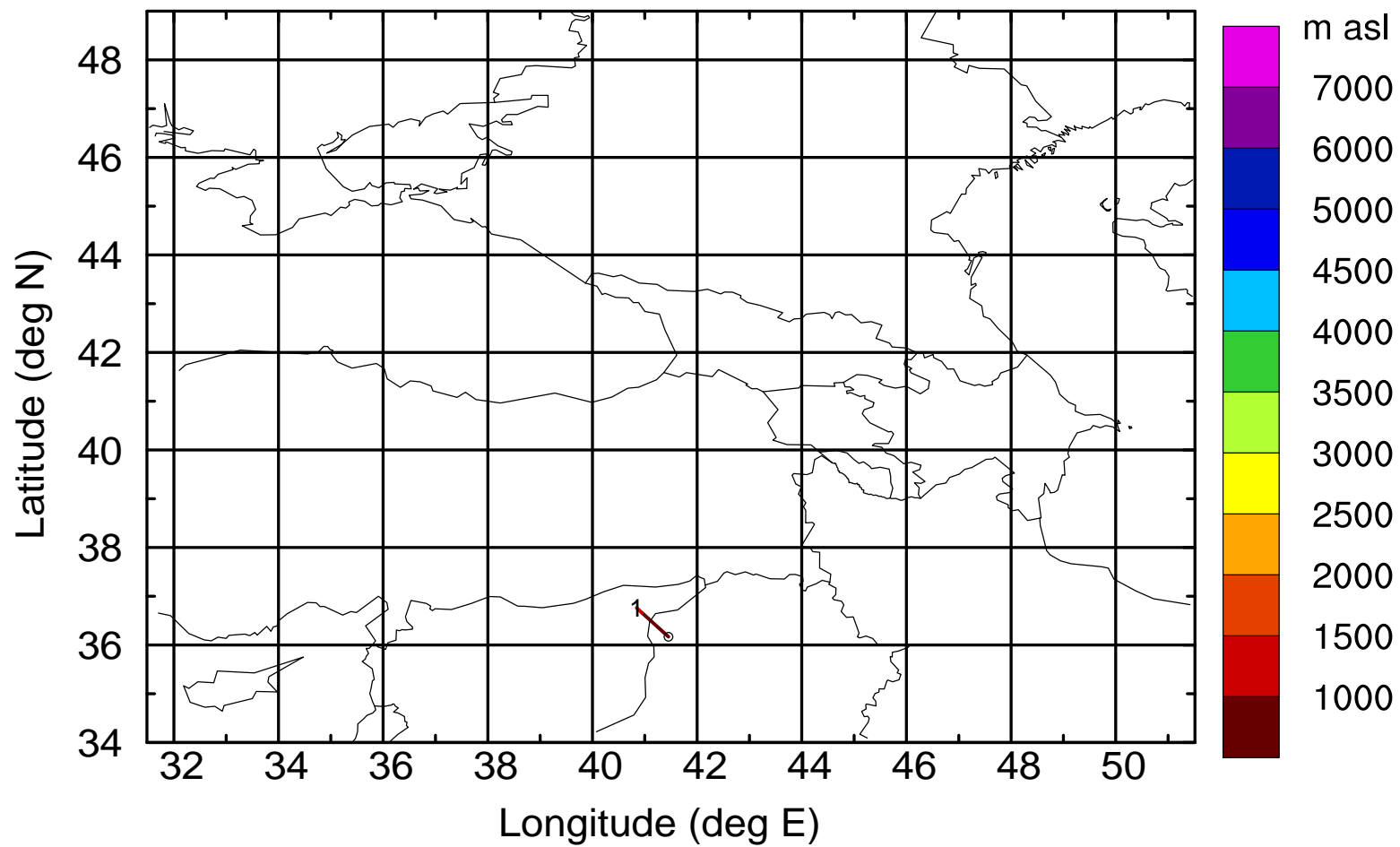
Level #1 of flight 170429a

BWD 20170429/07 -53H = 27/02 UTC



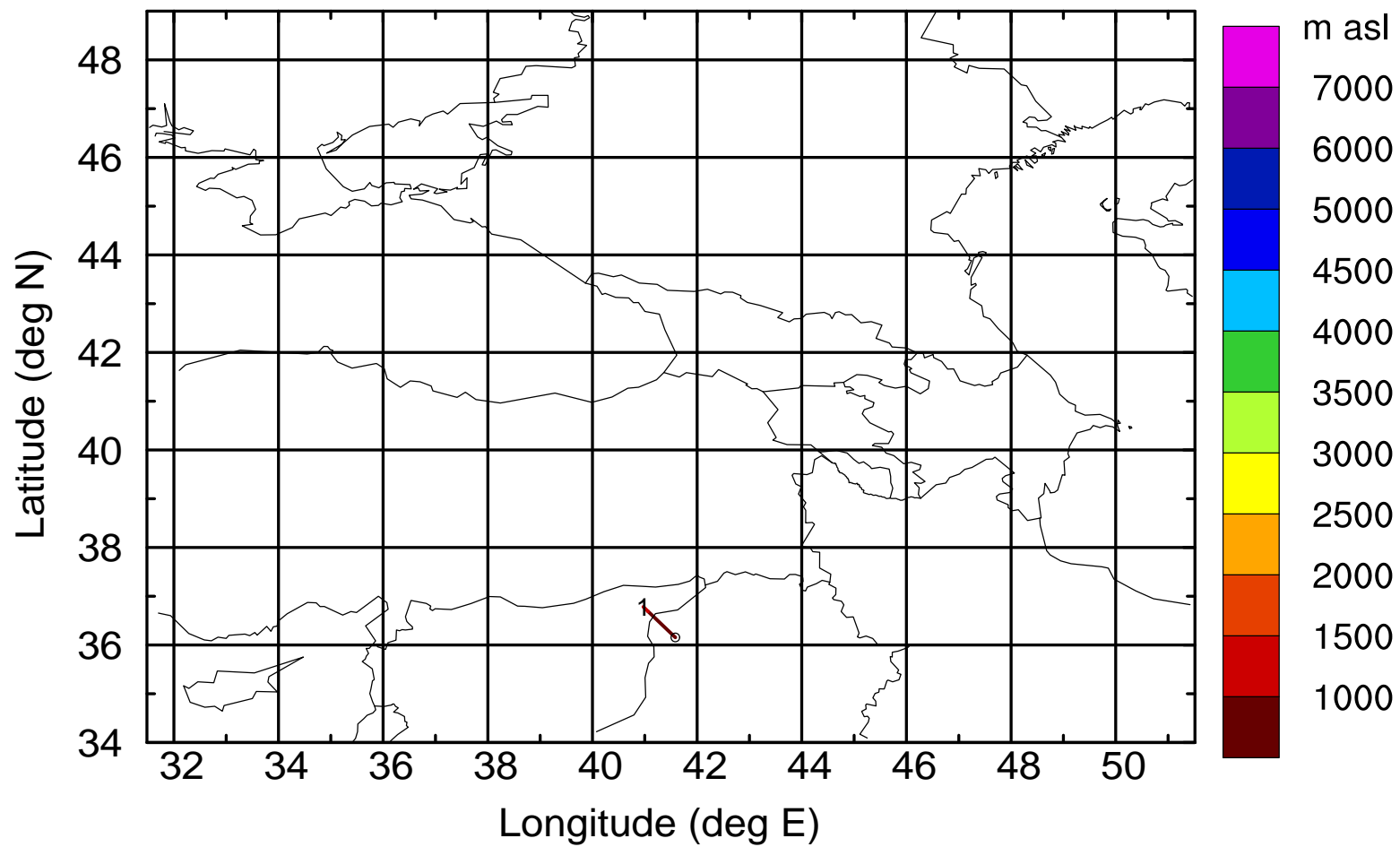
Level #1 of flight 170429a

BWD 20170429/07 -54H = 27/01 UTC



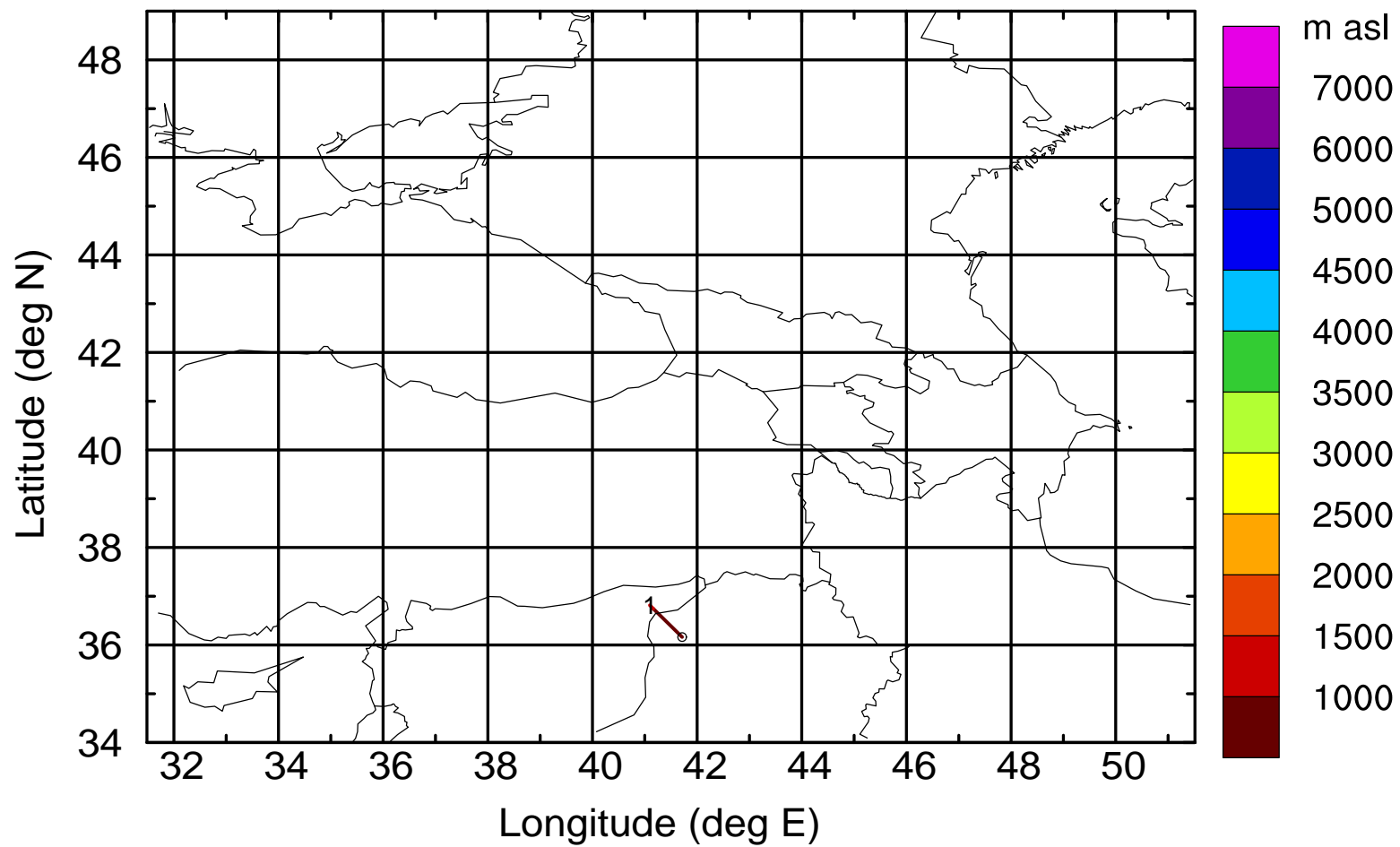
Level #1 of flight 170429a

BWD 20170429/07 -55H = 27/00 UTC



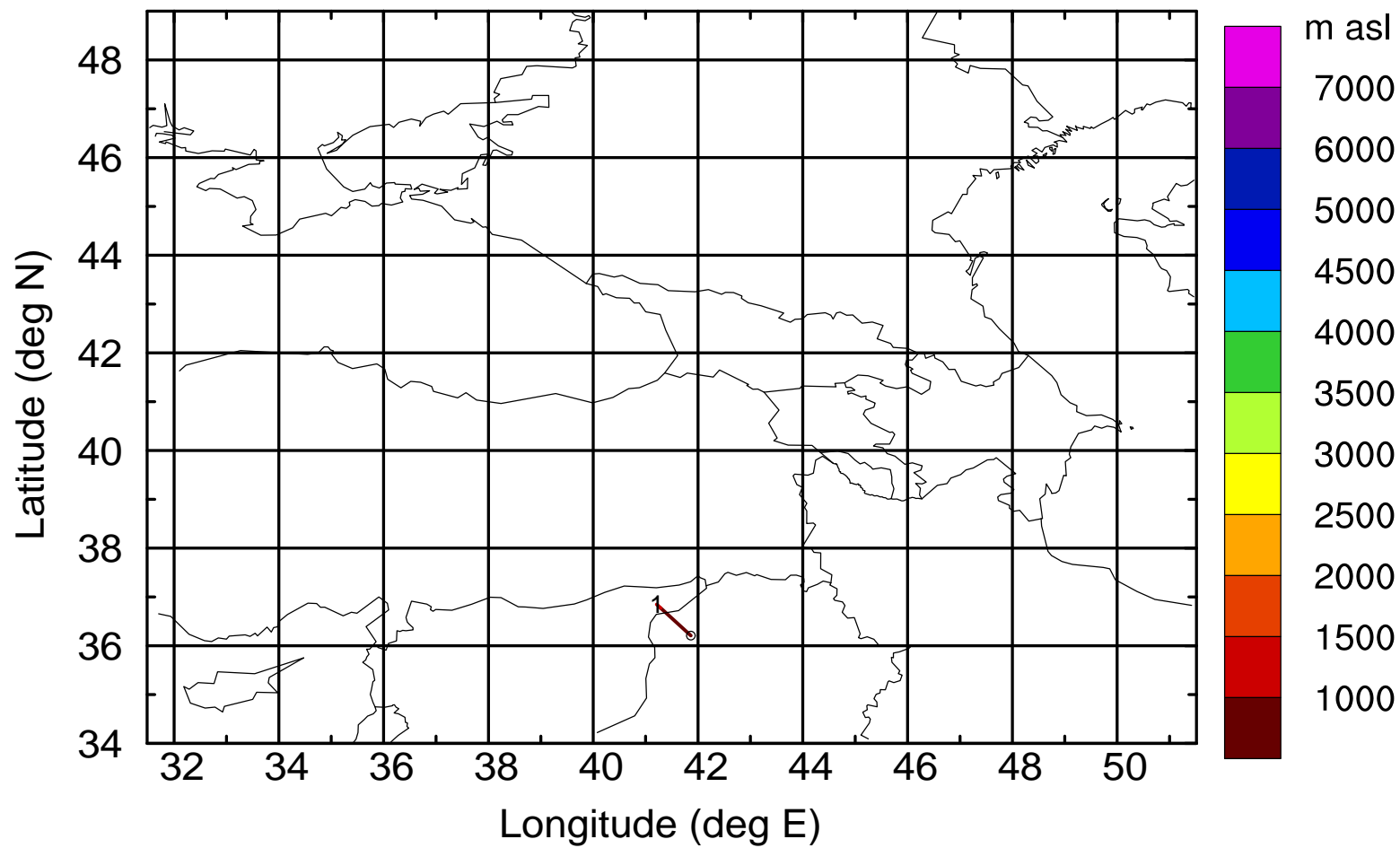
Level #1 of flight 170429a

BWD 20170429/07 -56H = 26/23 UTC



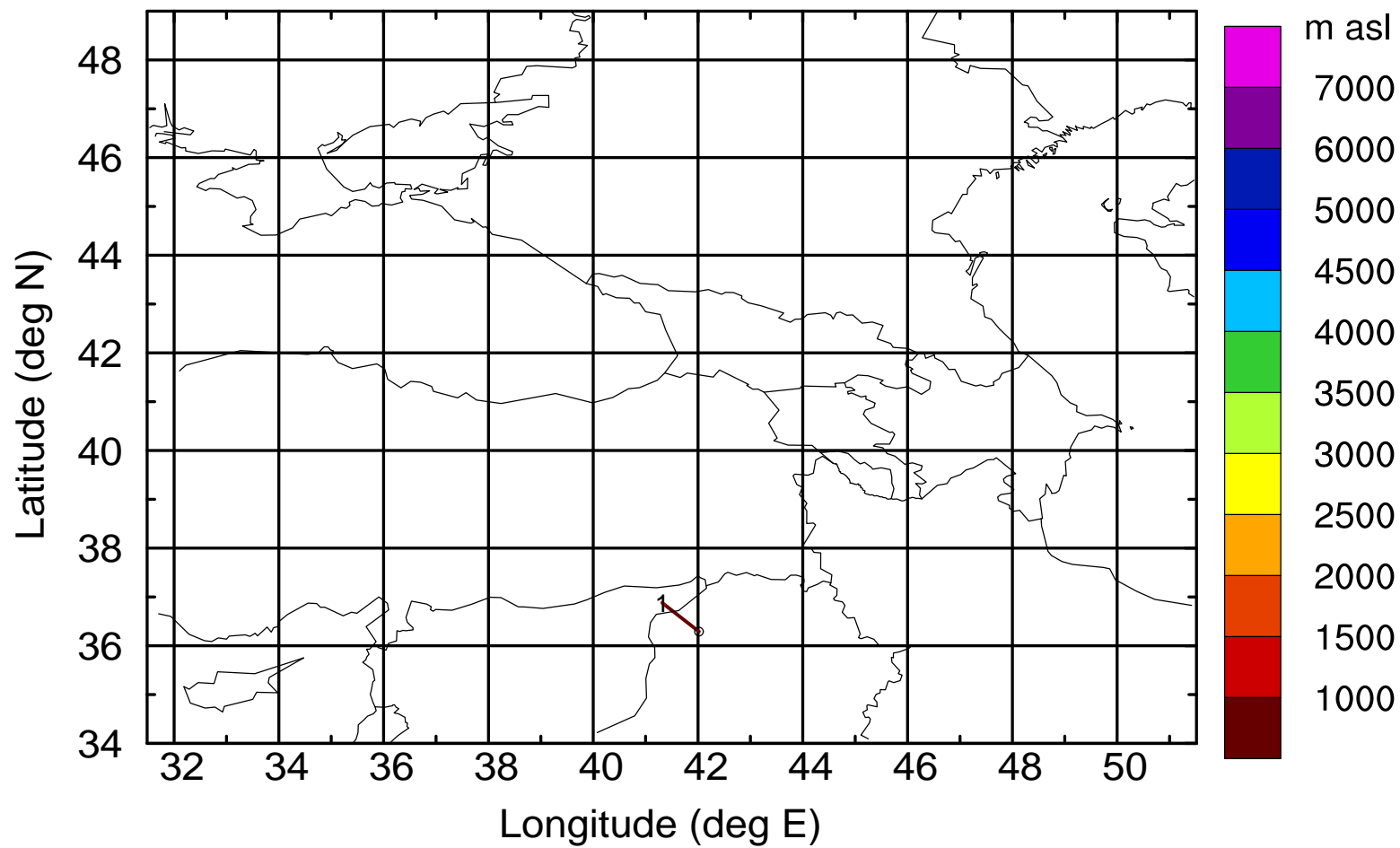
Level #1 of flight 170429a

BWD 20170429/07 -57H = 26/22 UTC



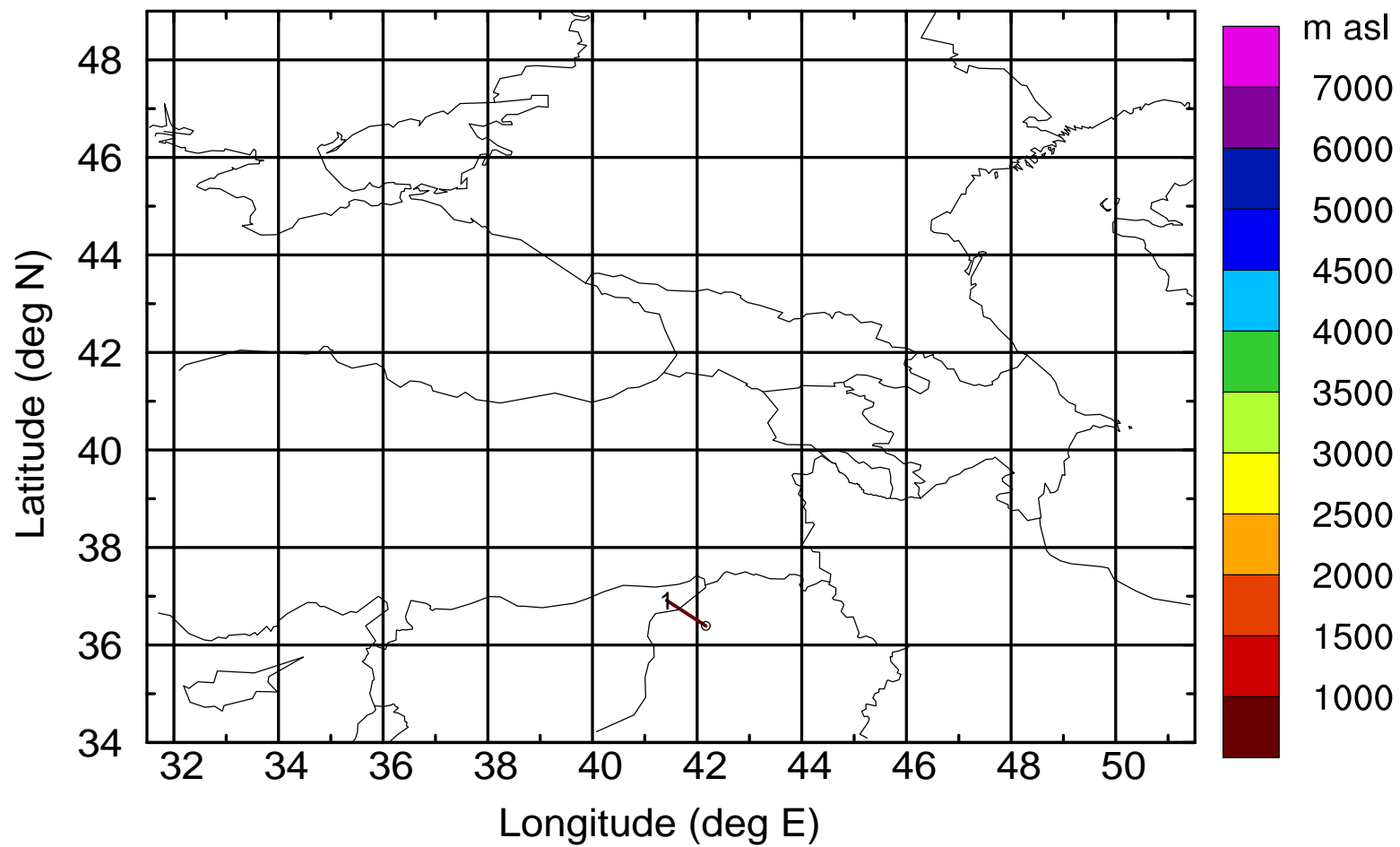
Level #1 of flight 170429a

BWD 20170429/07 -58H = 26/21 UTC



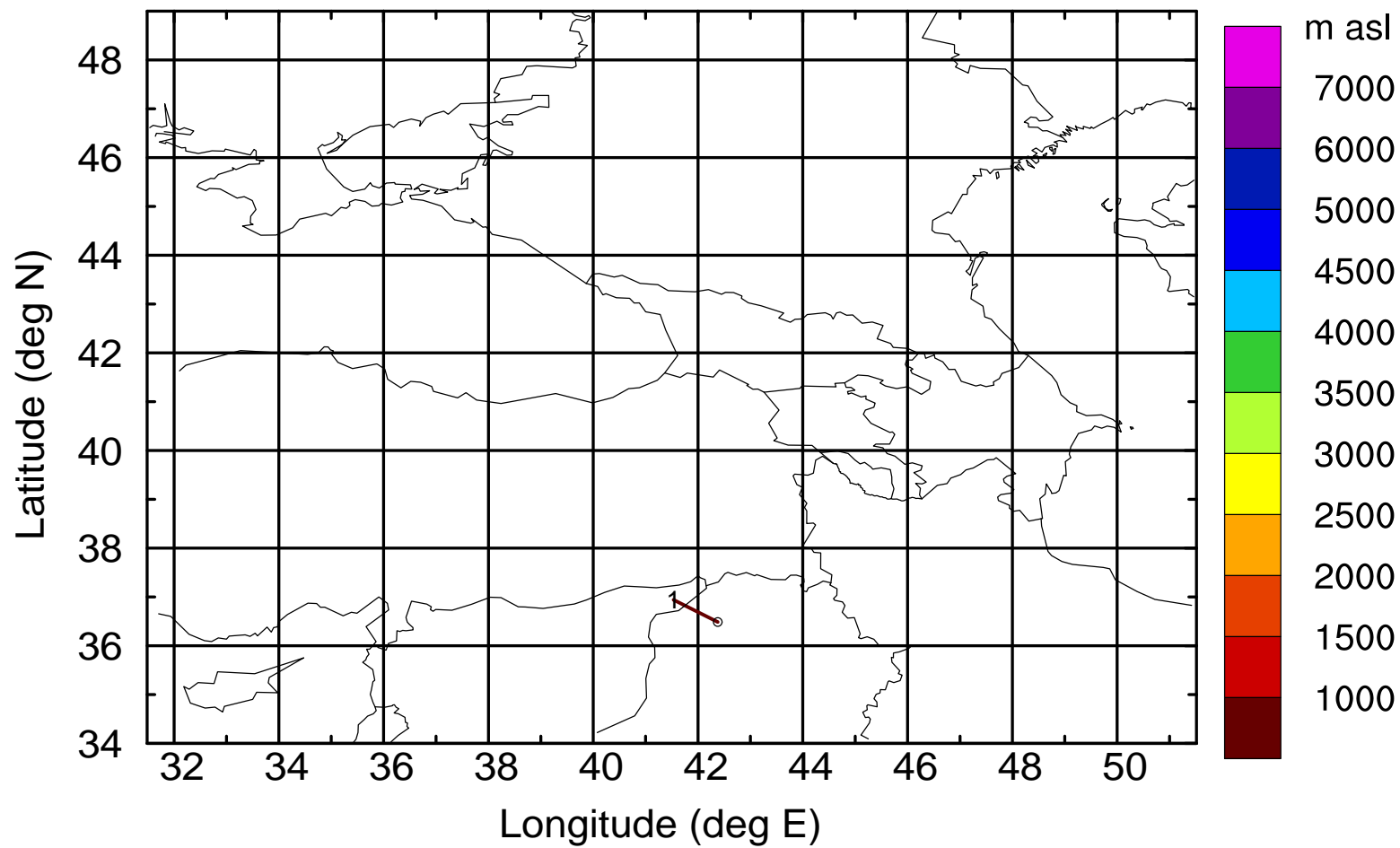
Level #1 of flight 170429a

BWD 20170429/07 -59H = 26/20 UTC



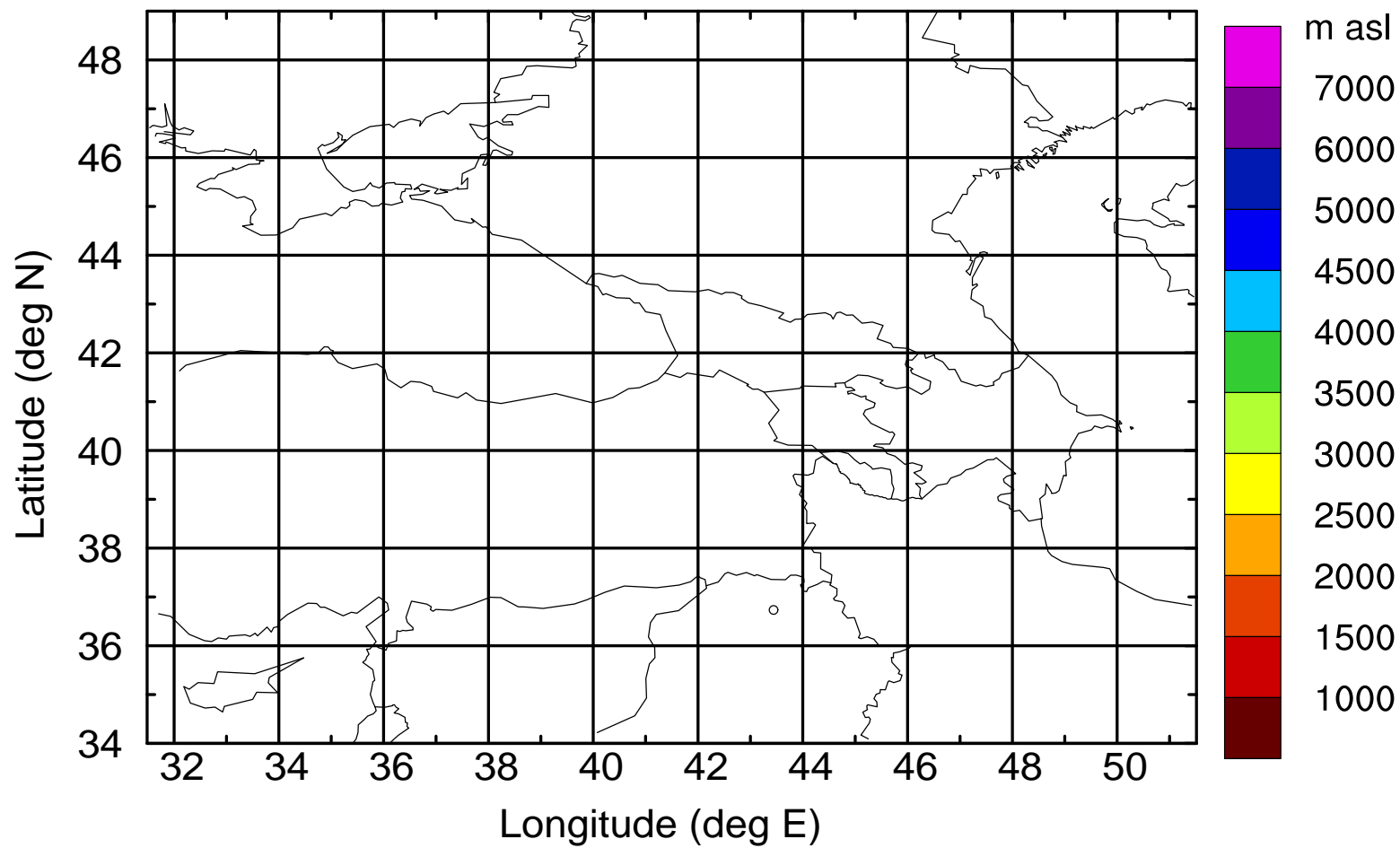
Level #1 of flight 170429a

BWD 20170429/07 -60H = 26/19 UTC



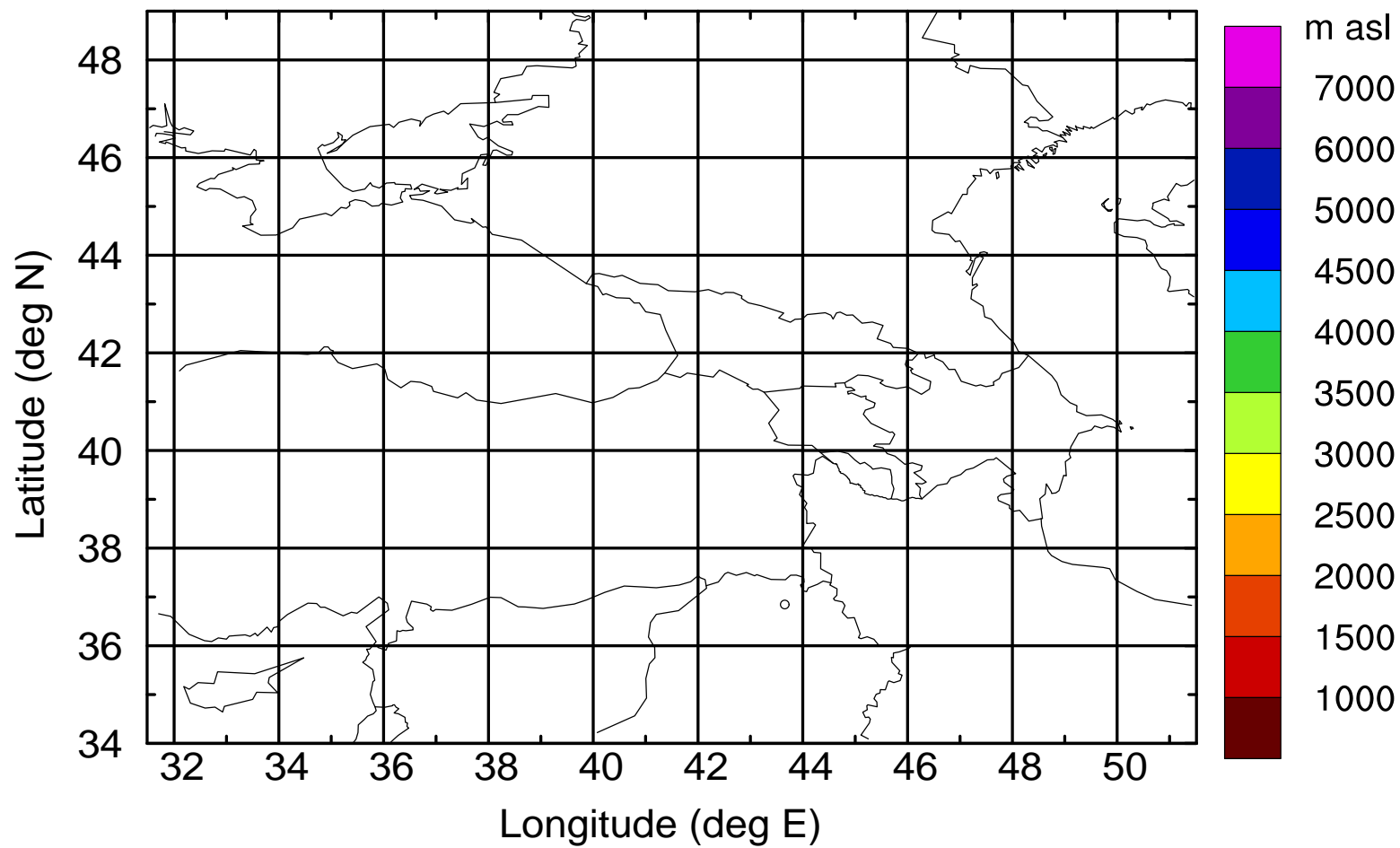
Level #1 of flight 170429a

BWD 20170429/07 -63H = 26/16 UTC



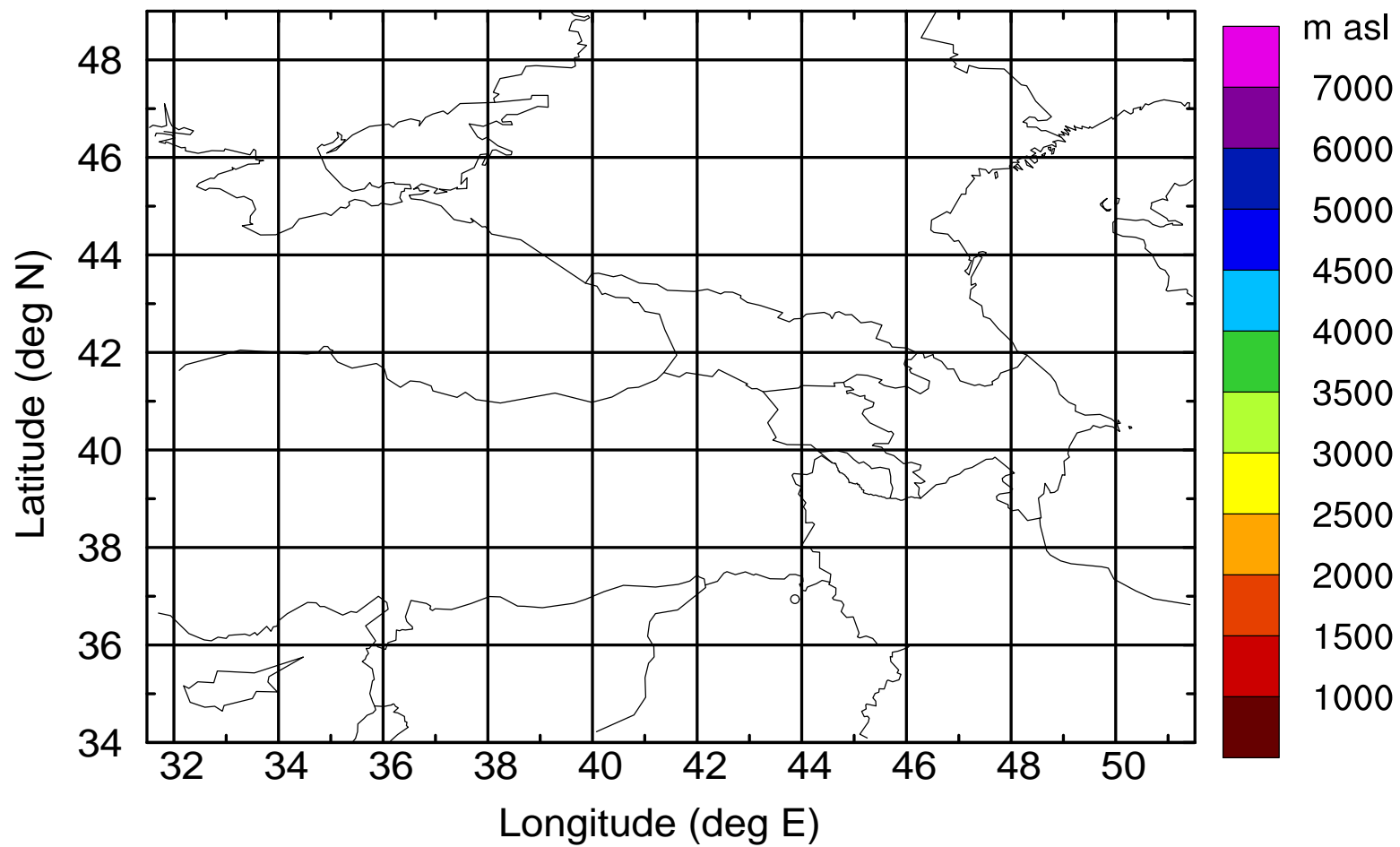
Level #1 of flight 170429a

BWD 20170429/07 -63H = 26/16 UTC



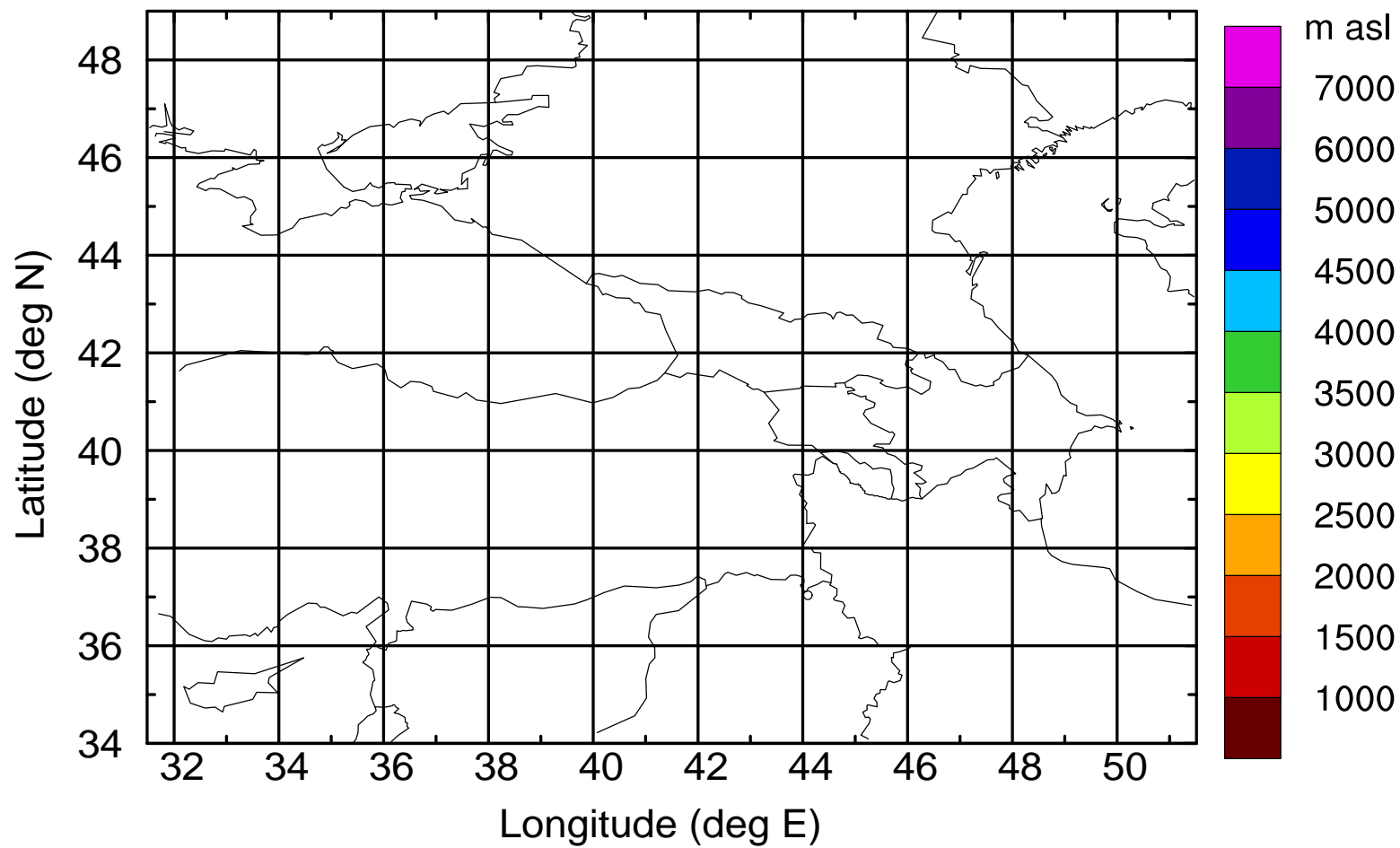
Level #1 of flight 170429a

BWD 20170429/07 -63H = 26/16 UTC



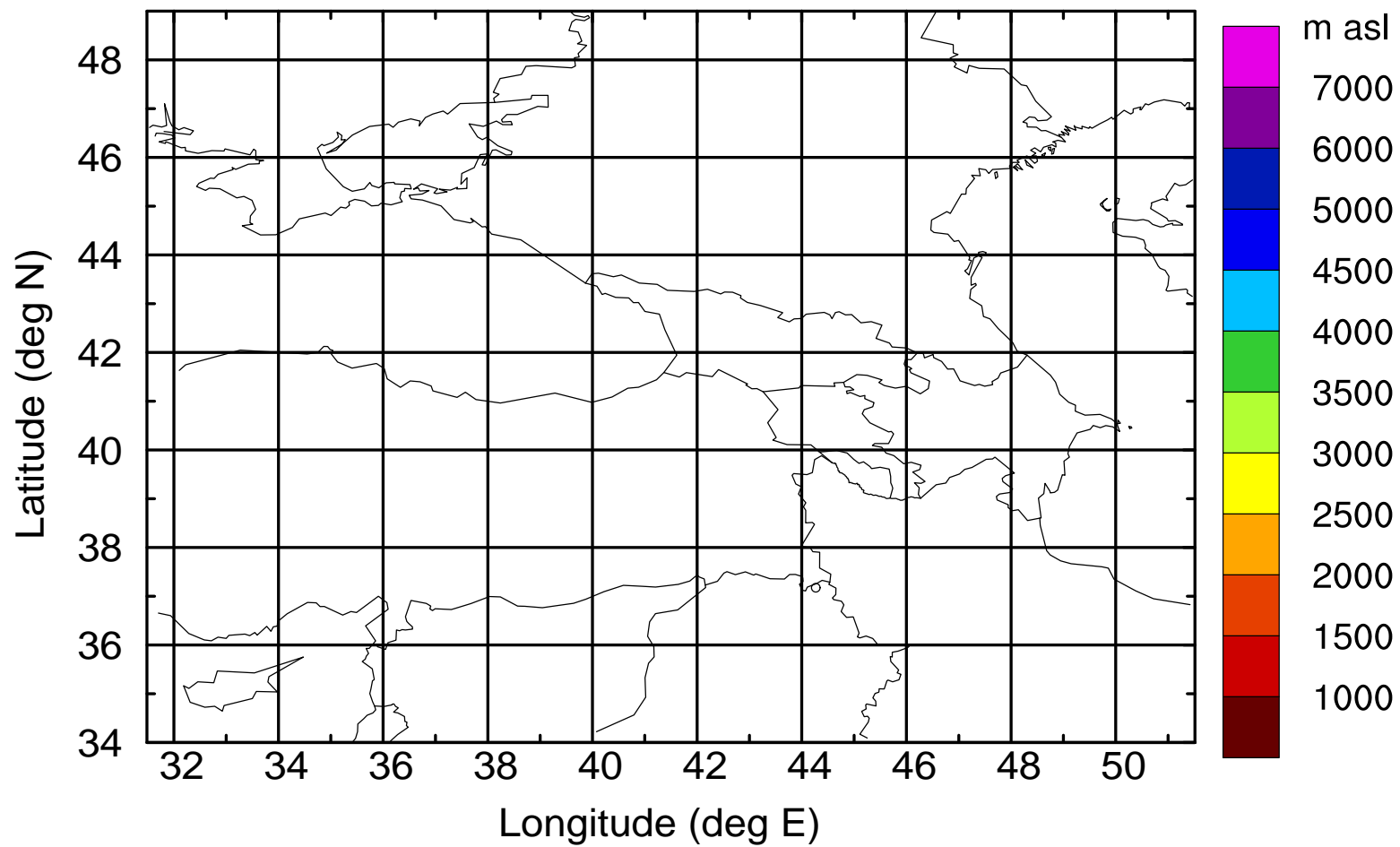
Level #1 of flight 170429a

BWD 20170429/07 -63H = 26/16 UTC



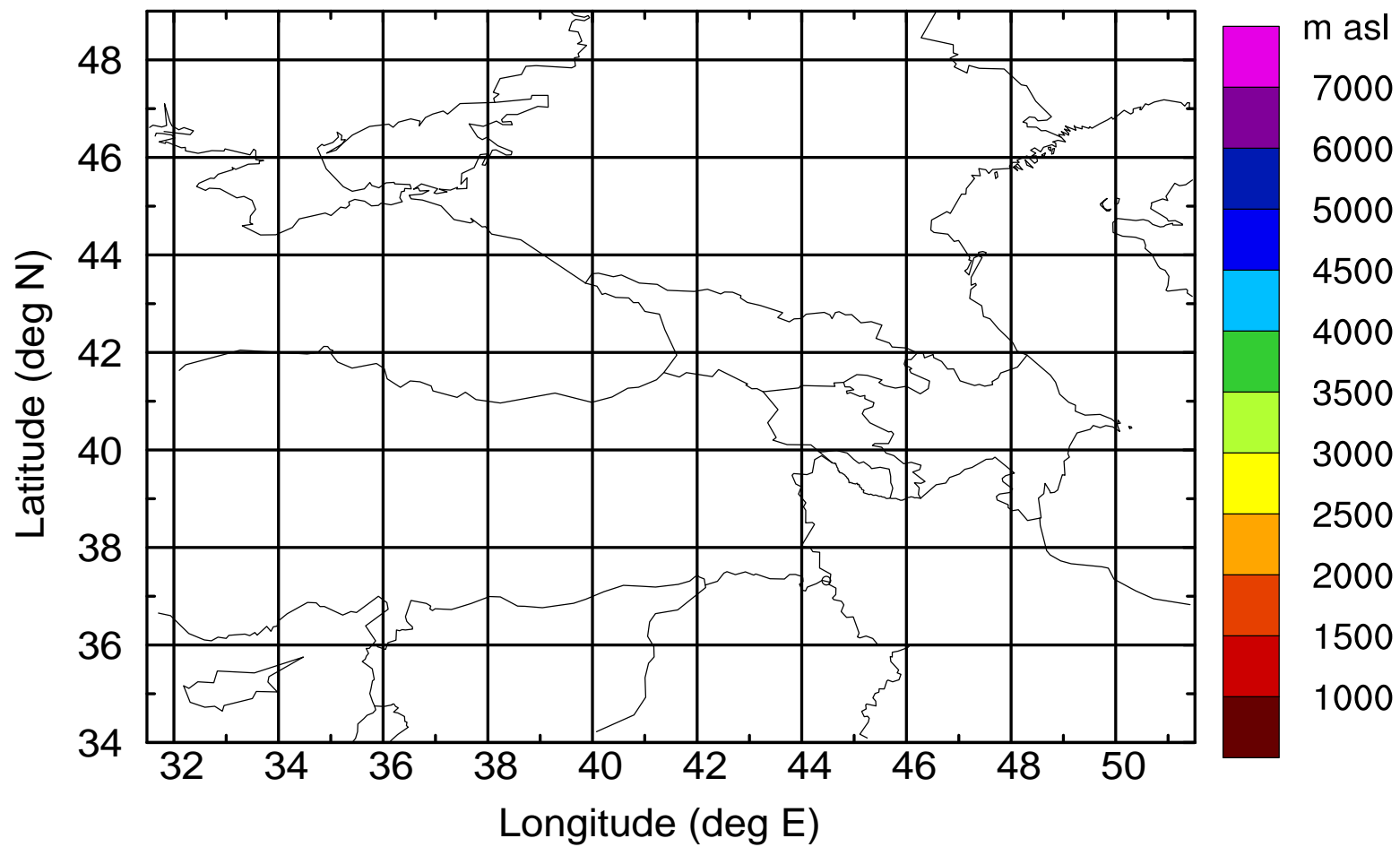
Level #1 of flight 170429a

BWD 20170429/07 -63H = 26/16 UTC



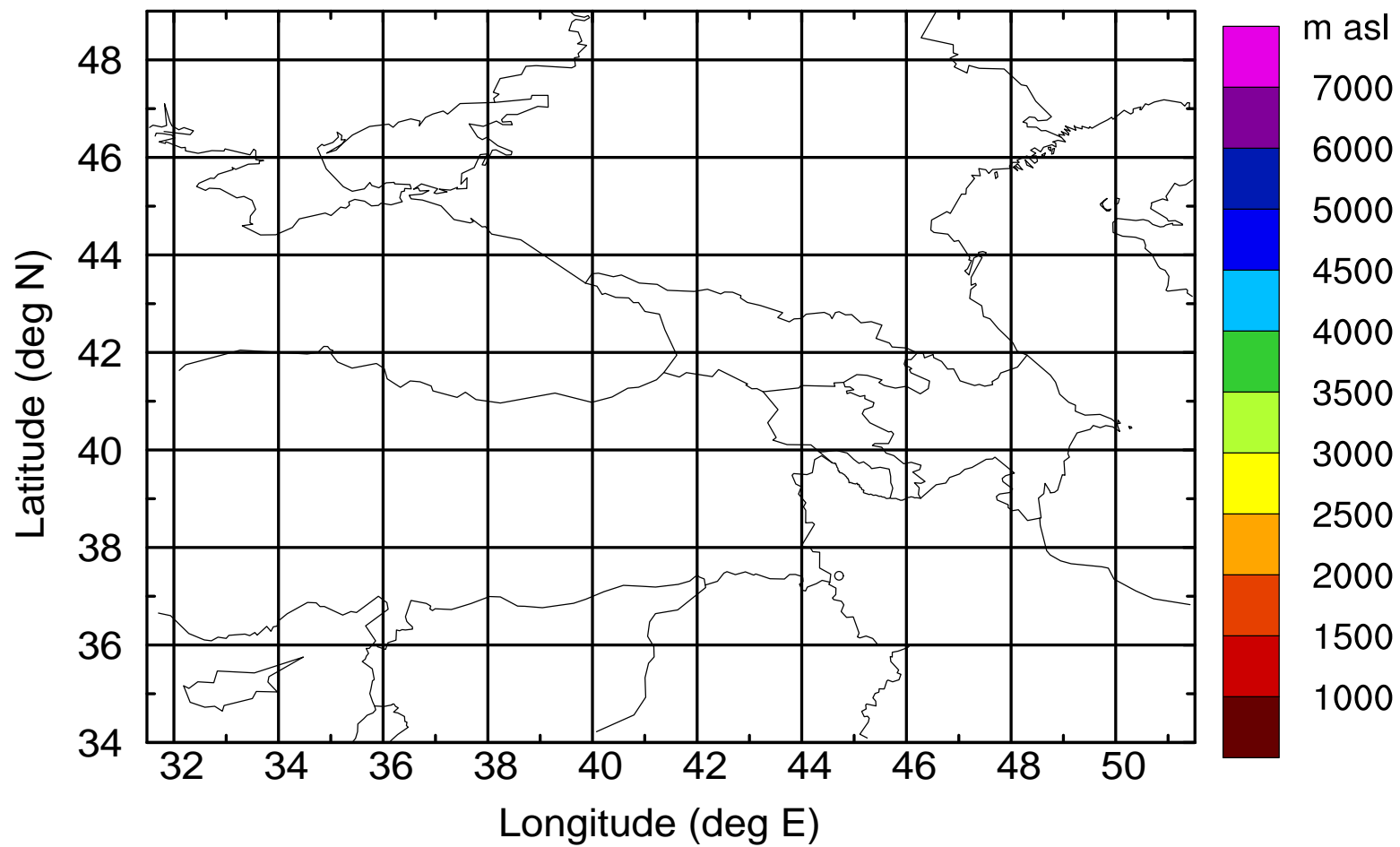
Level #1 of flight 170429a

BWD 20170429/07 -63H = 26/16 UTC



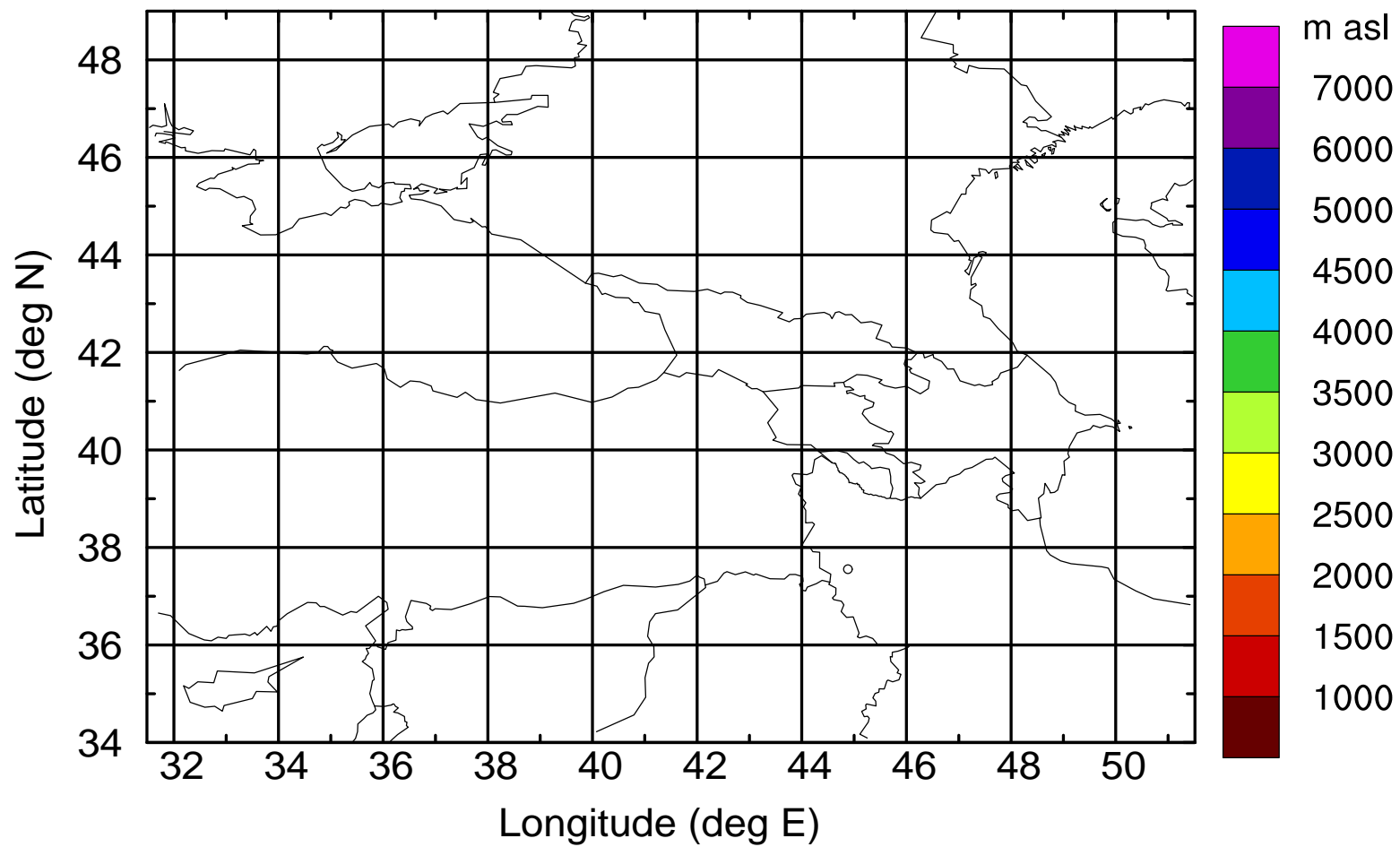
Level #1 of flight 170429a

BWD 20170429/07 -63H = 26/16 UTC



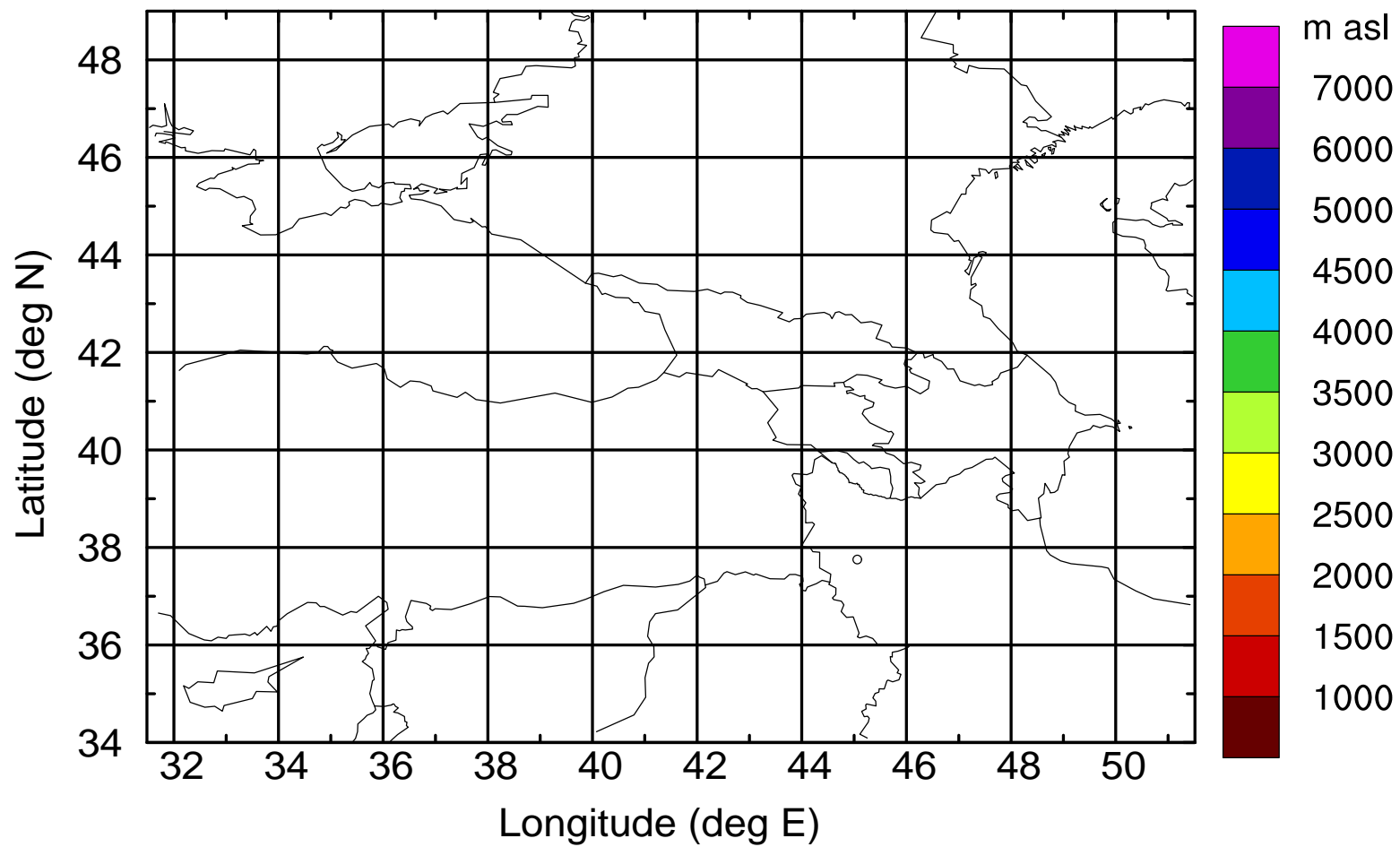
Level #1 of flight 170429a

BWD 20170429/07 -63H = 26/16 UTC



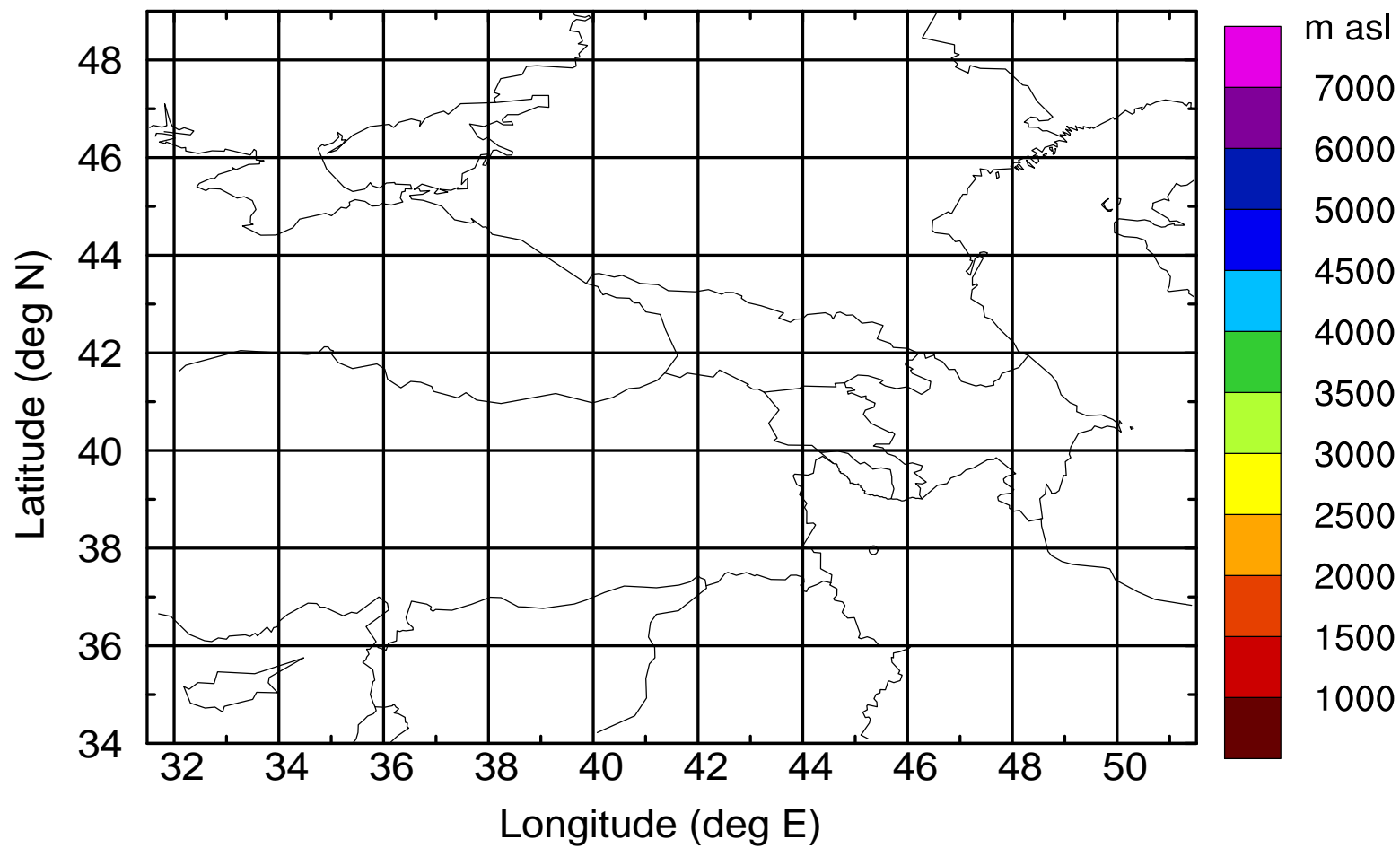
Level #1 of flight 170429a

BWD 20170429/07 -63H = 26/16 UTC



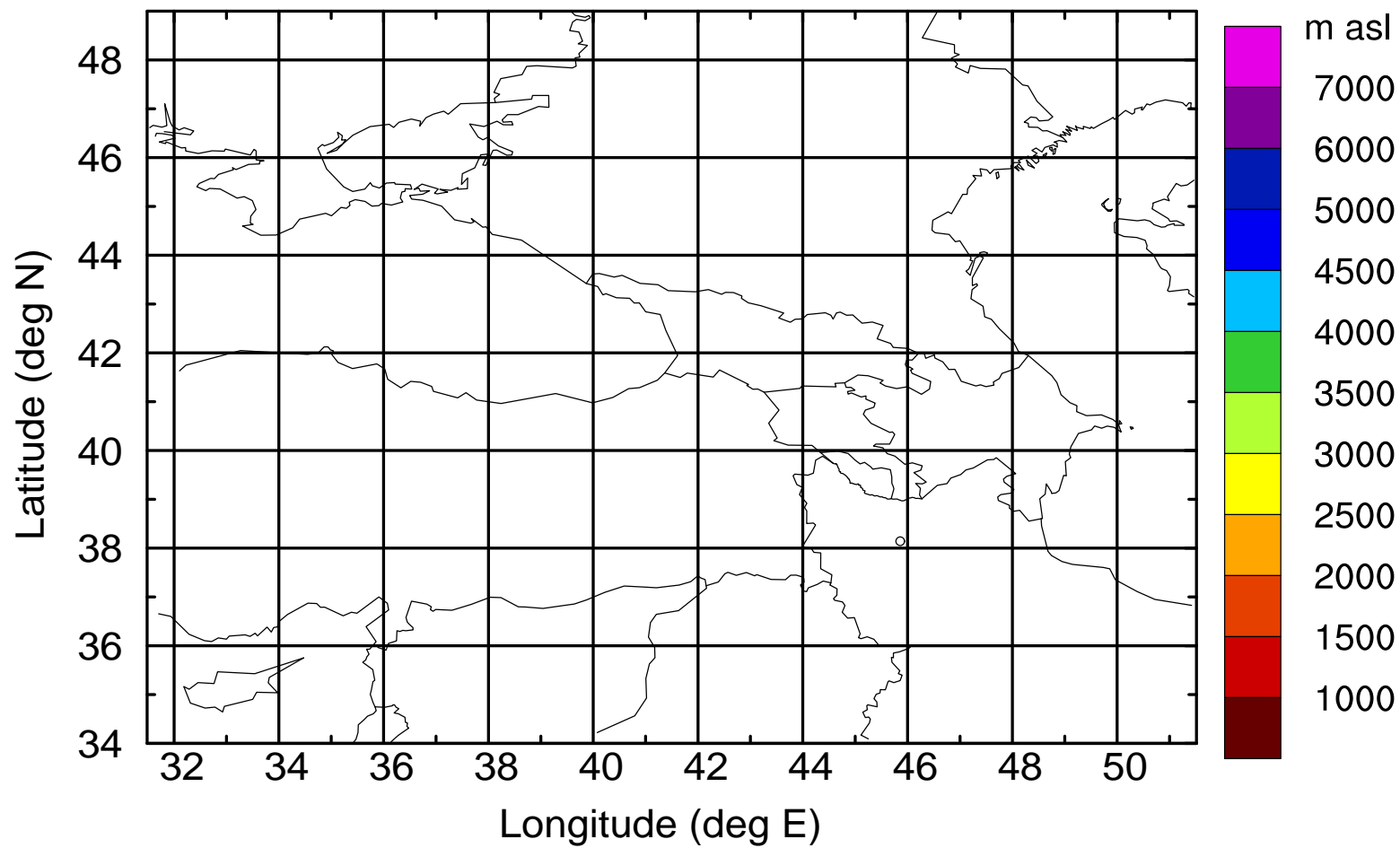
Level #1 of flight 170429a

BWD 20170429/07 -63H = 26/16 UTC



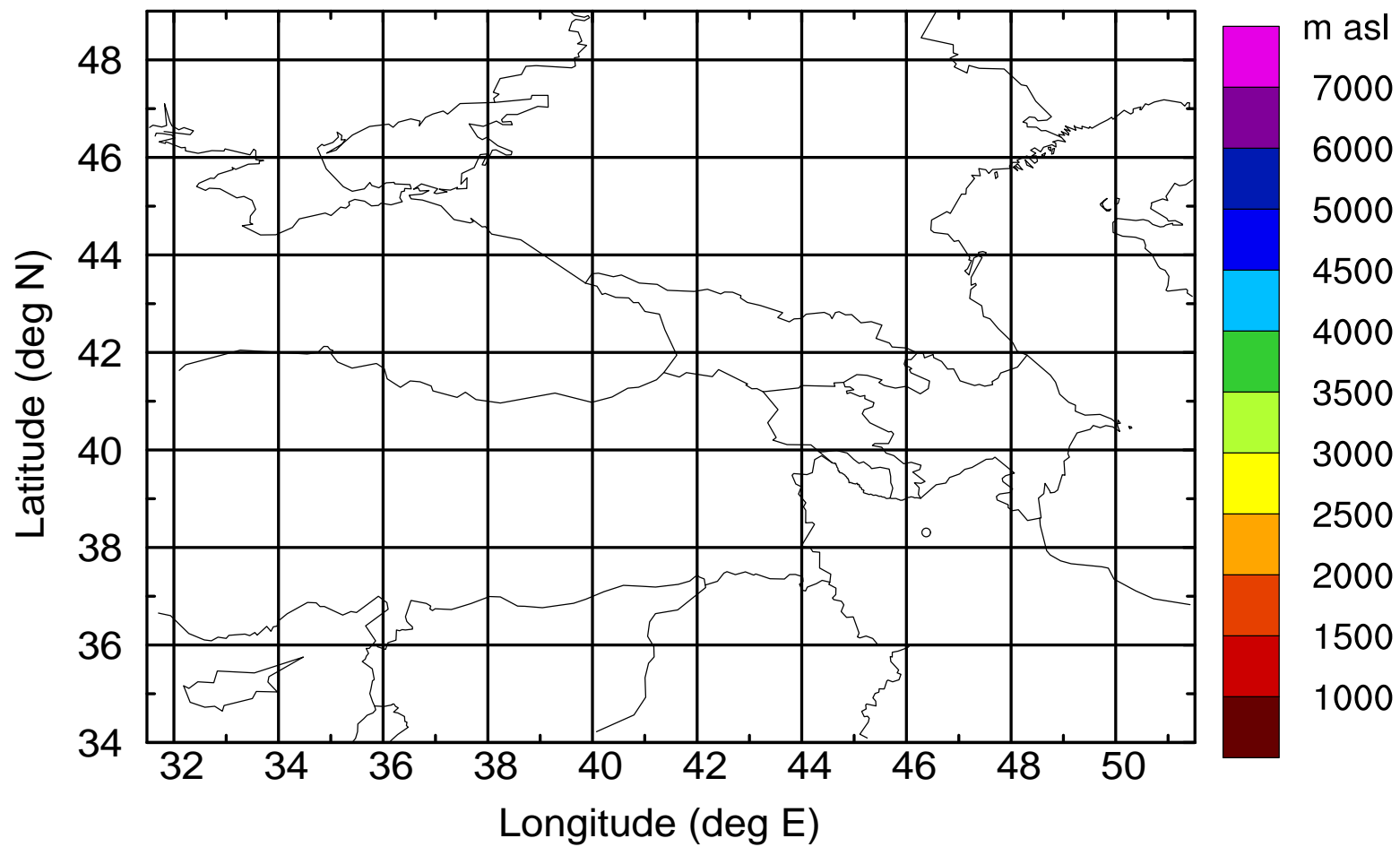
Level #1 of flight 170429a

BWD 20170429/07 -63H = 26/16 UTC



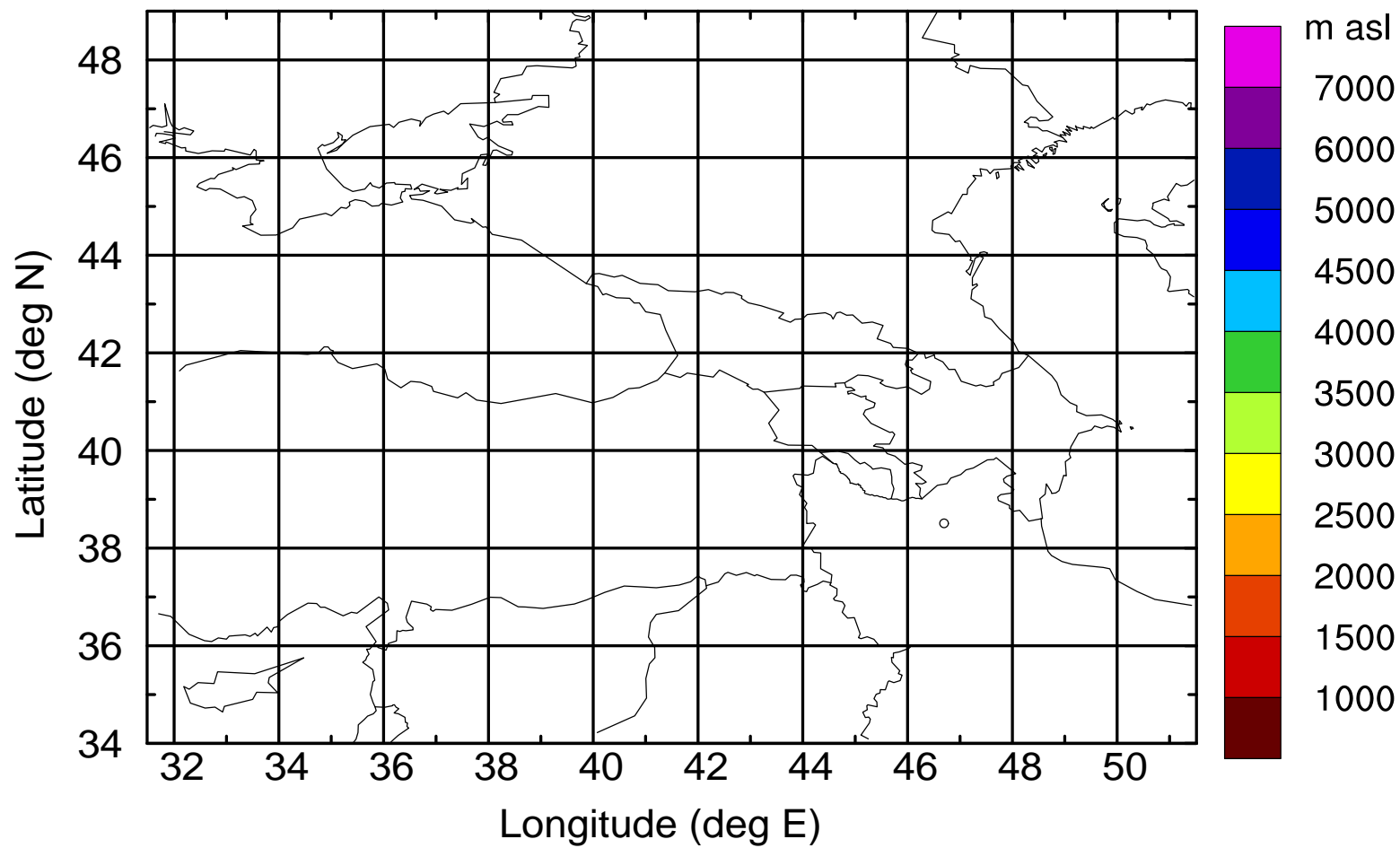
Level #1 of flight 170429a

BWD 20170429/07 -63H = 26/16 UTC



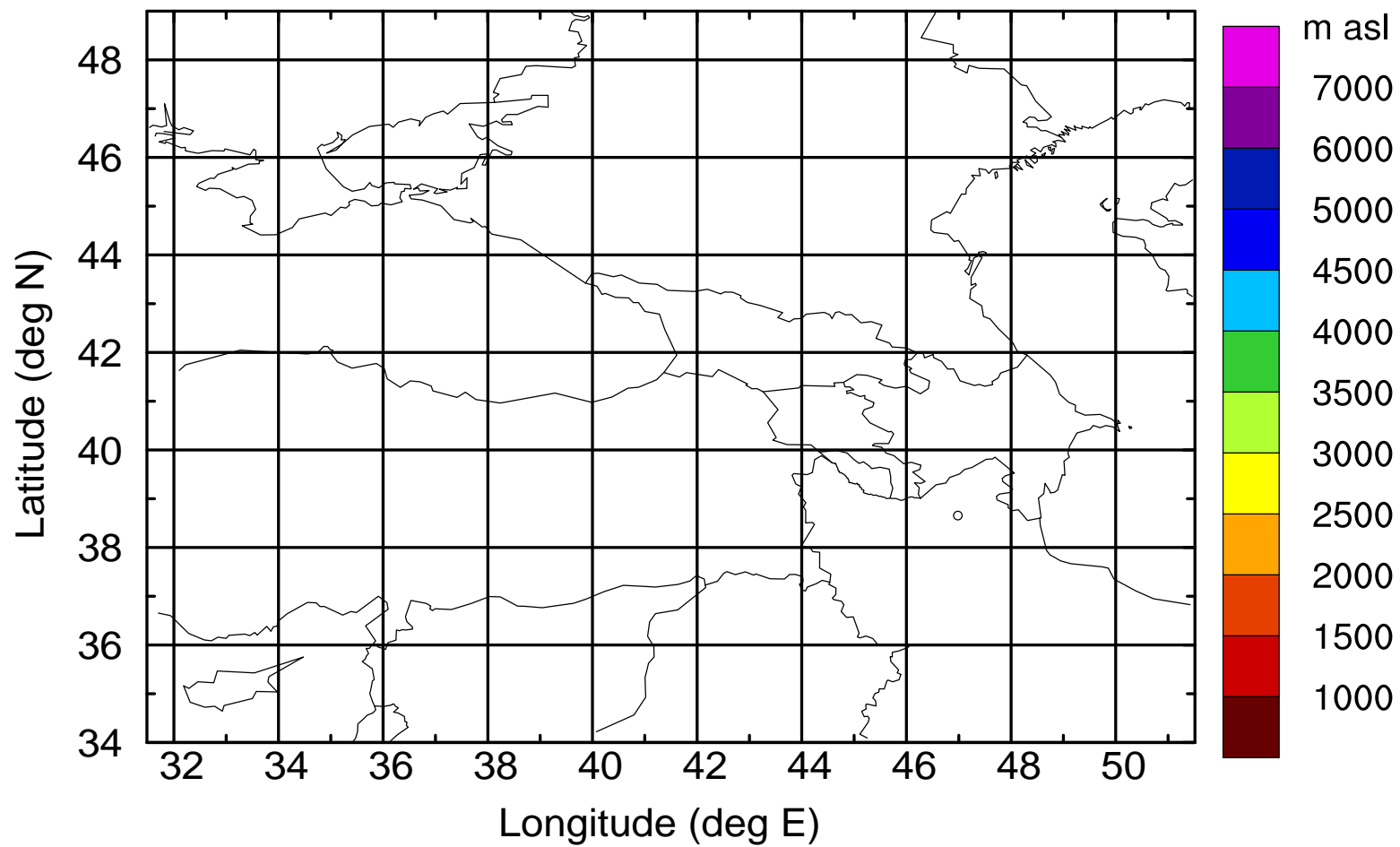
Level #1 of flight 170429a

BWD 20170429/07 -63H = 26/16 UTC



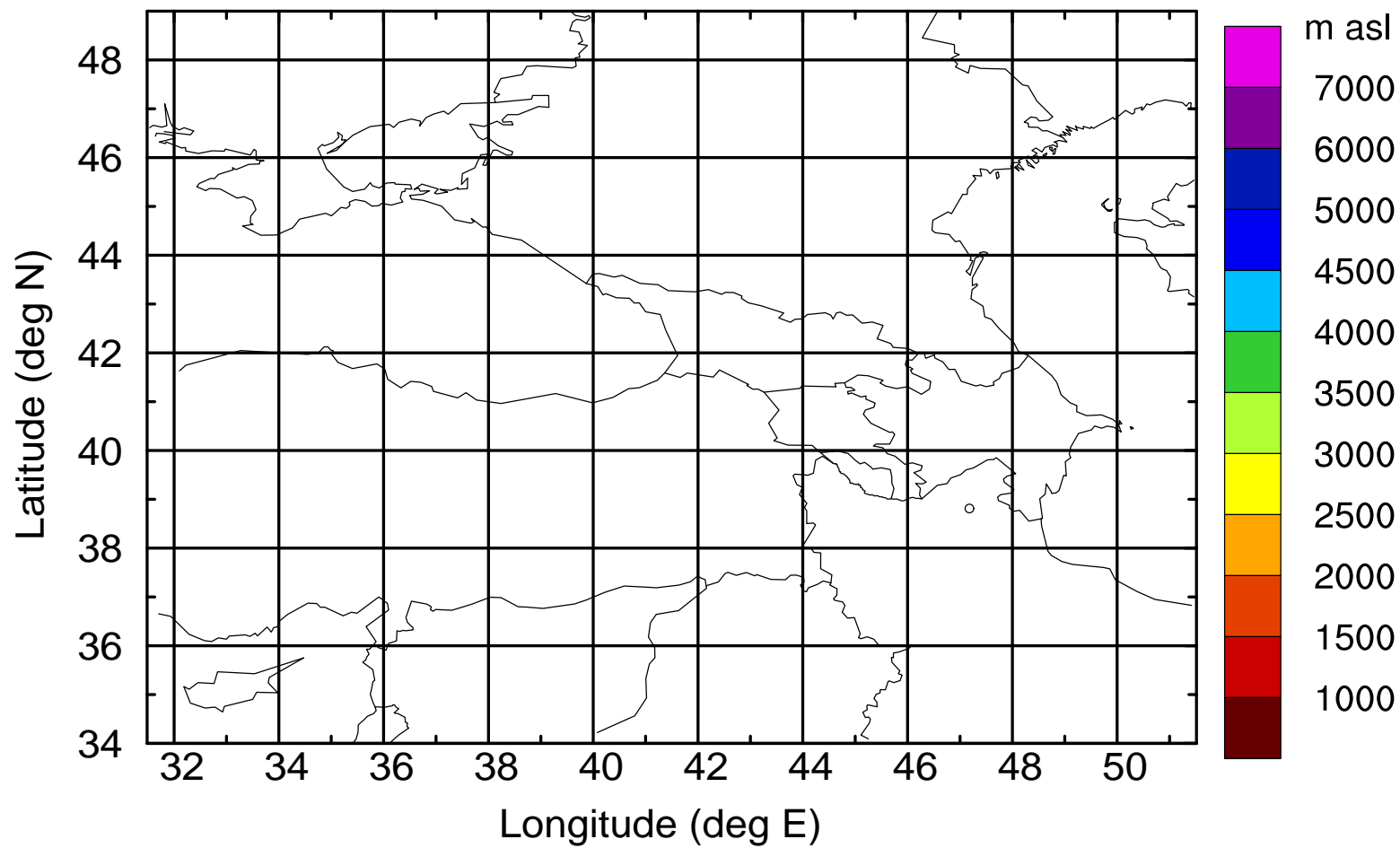
Level #1 of flight 170429a

BWD 20170429/07 -63H = 26/16 UTC



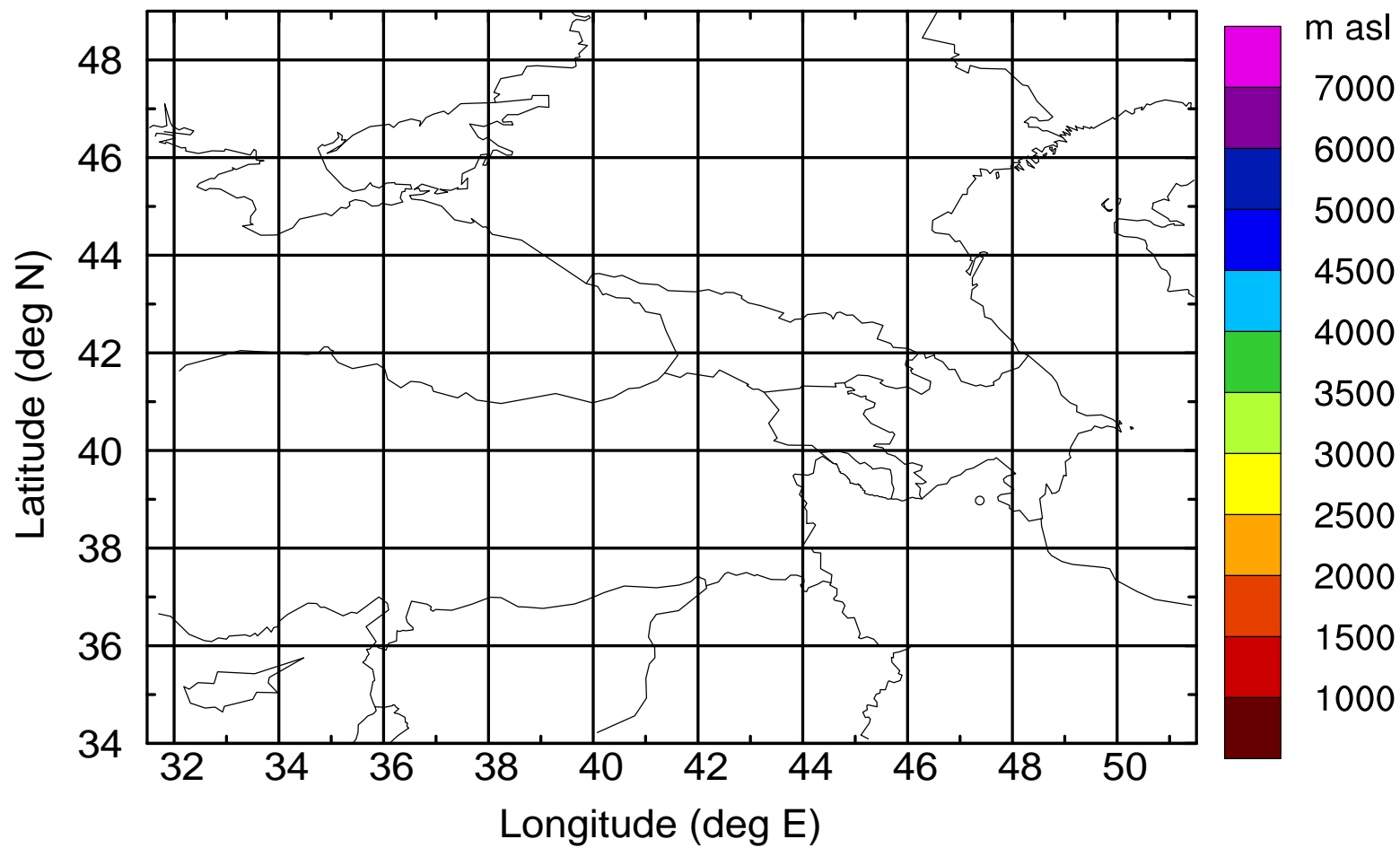
Level #1 of flight 170429a

BWD 20170429/07 -63H = 26/16 UTC



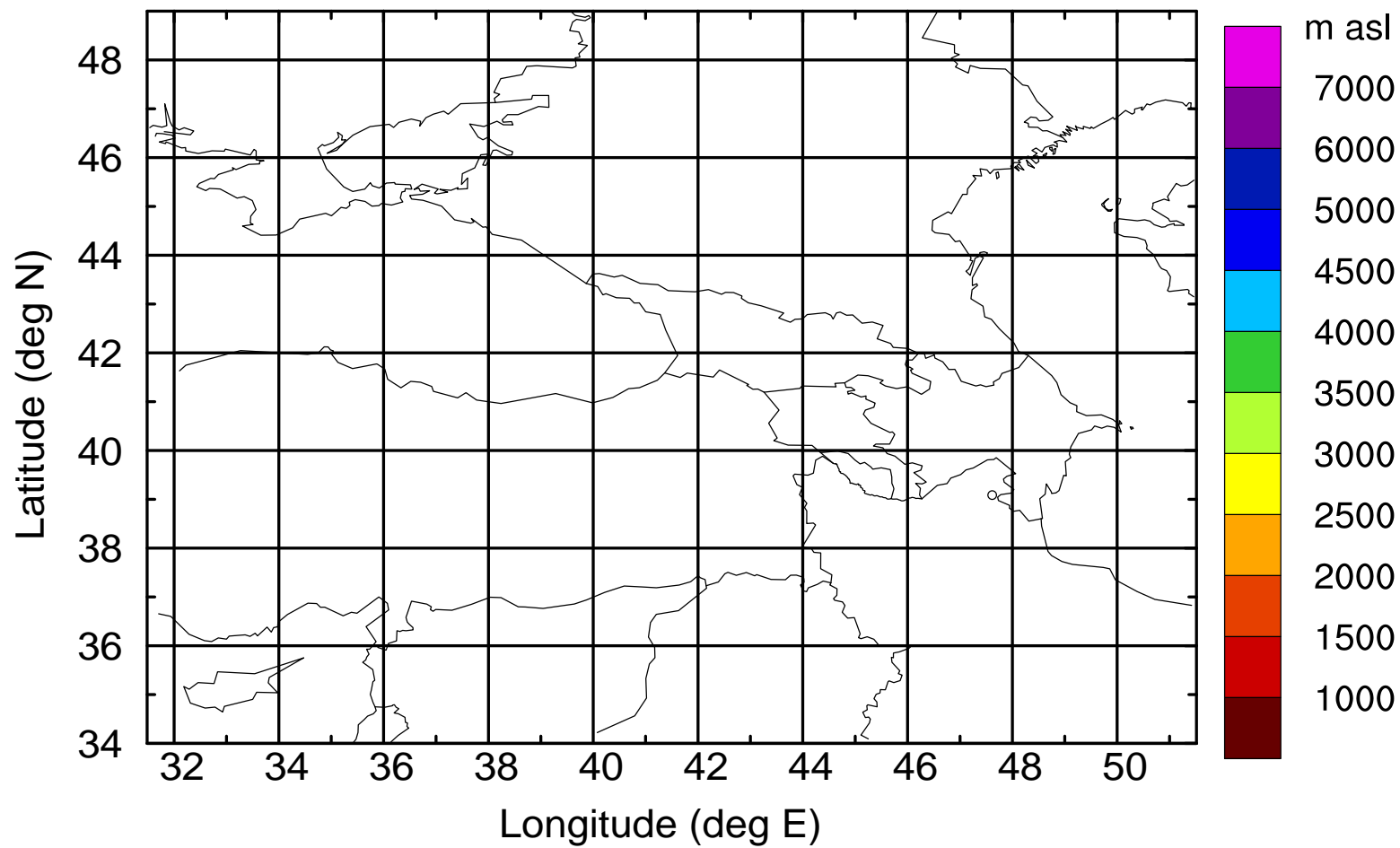
Level #1 of flight 170429a

BWD 20170429/07 -63H = 26/16 UTC



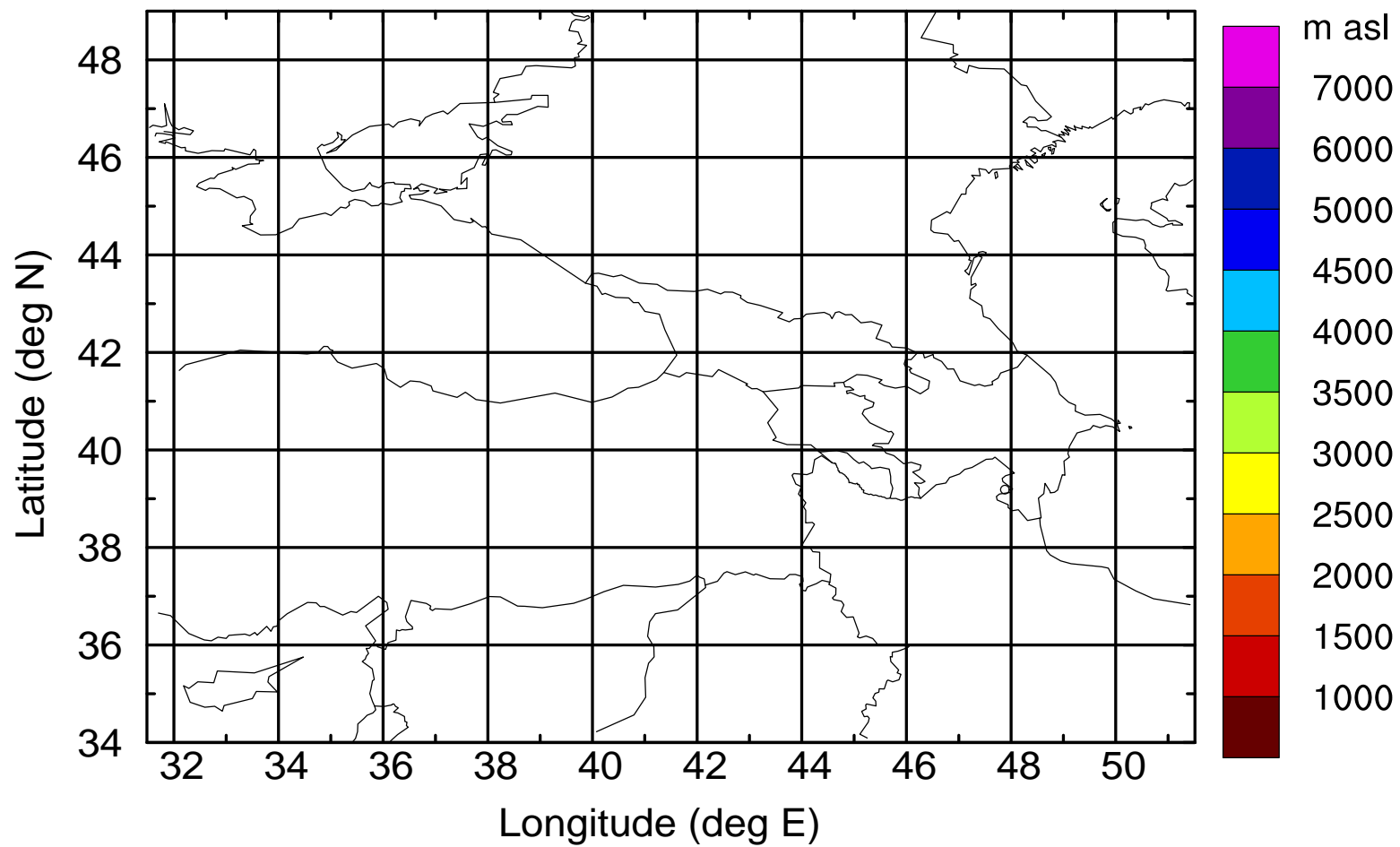
Level #1 of flight 170429a

BWD 20170429/07 -63H = 26/16 UTC



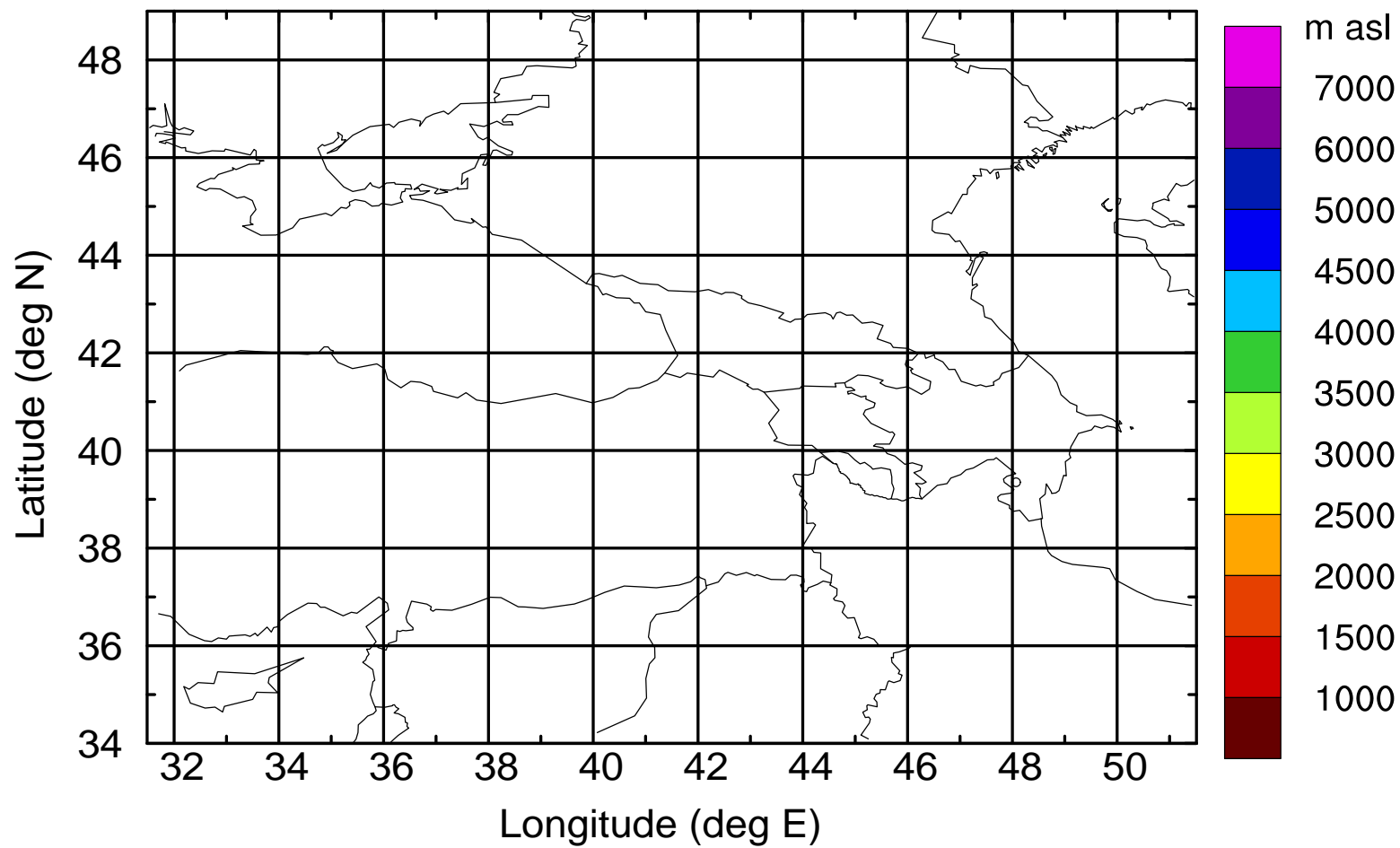
Level #1 of flight 170429a

BWD 20170429/07 -63H = 26/16 UTC



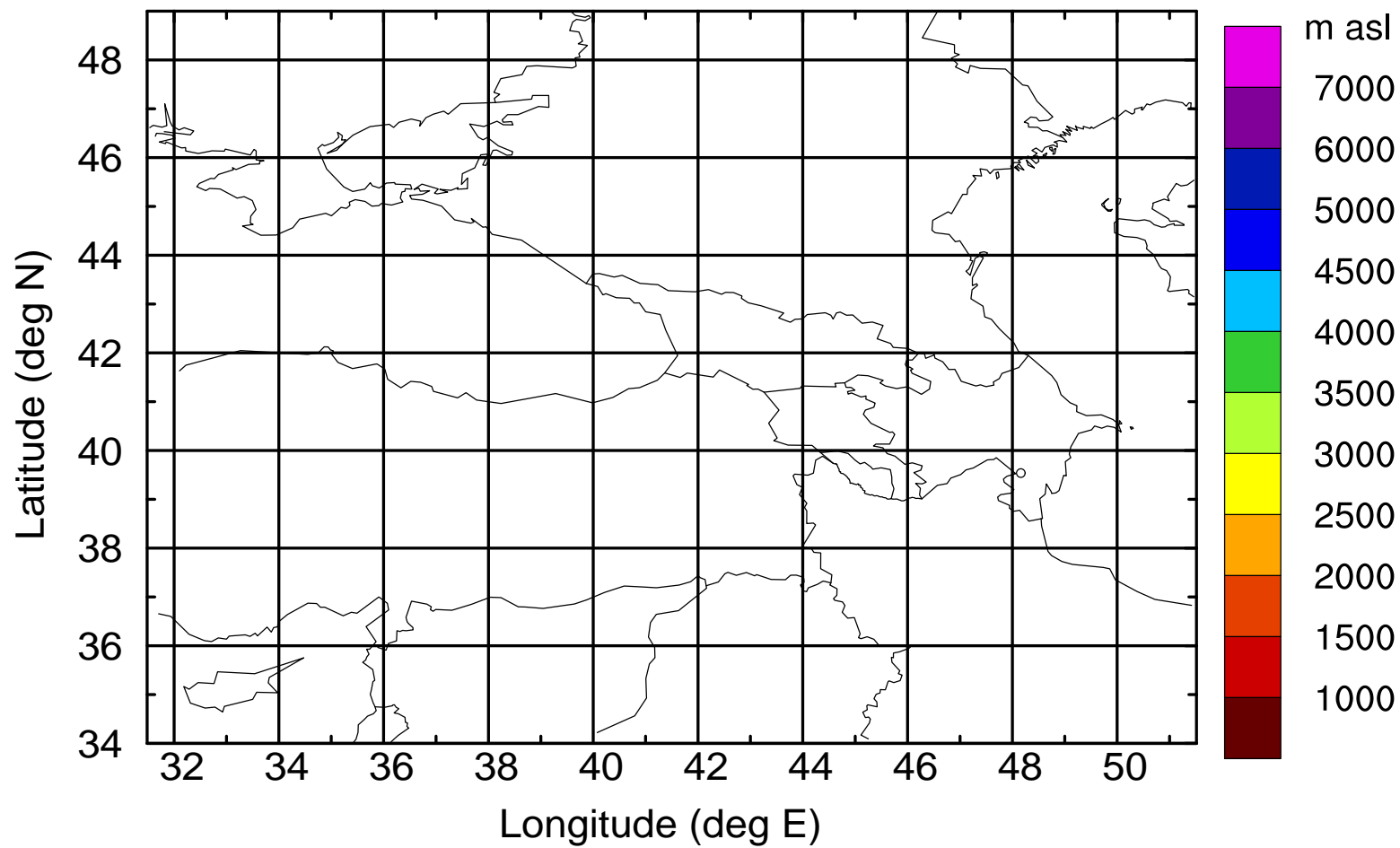
Level #1 of flight 170429a

BWD 20170429/07 -63H = 26/16 UTC



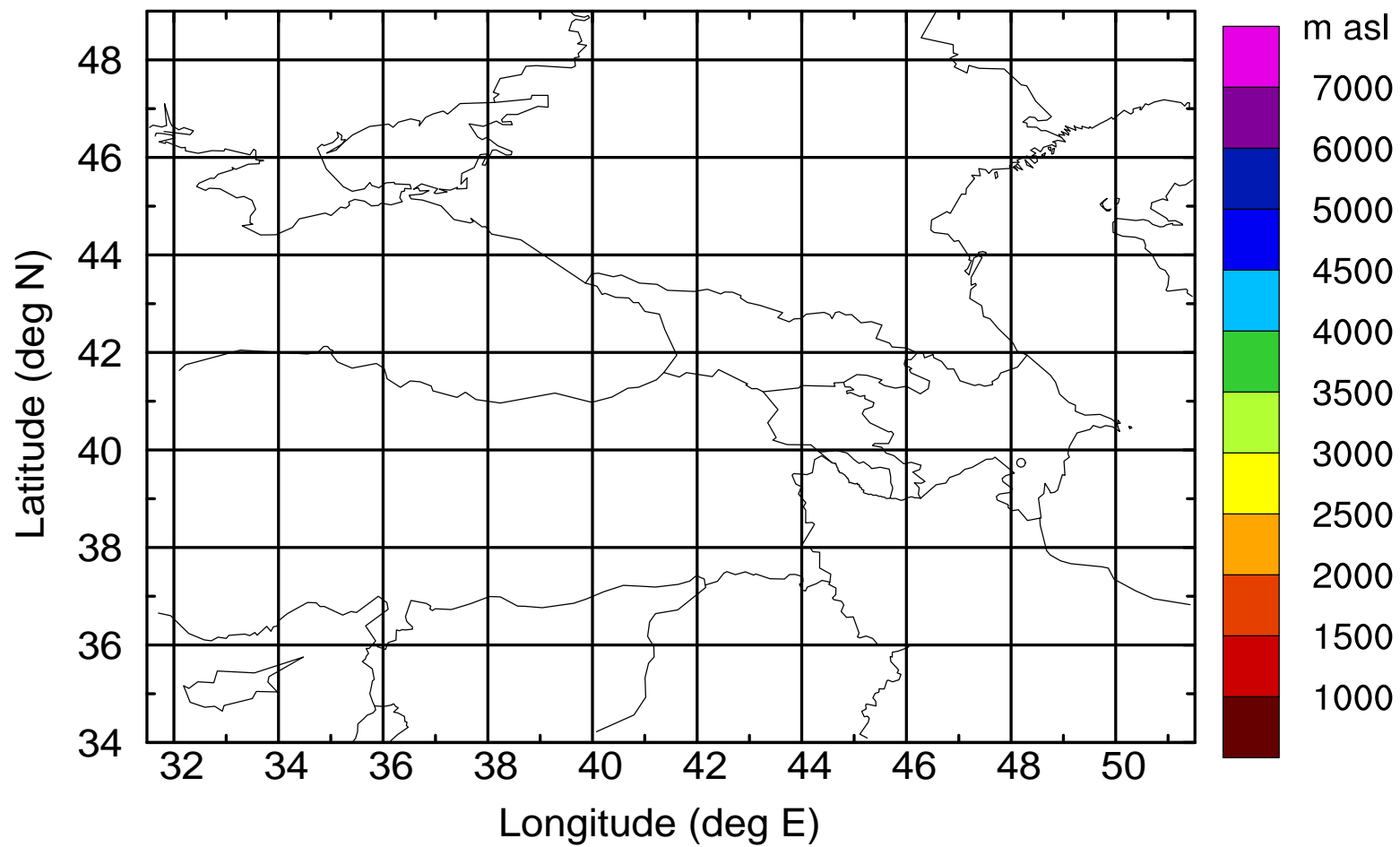
Level #1 of flight 170429a

BWD 20170429/07 -63H = 26/16 UTC



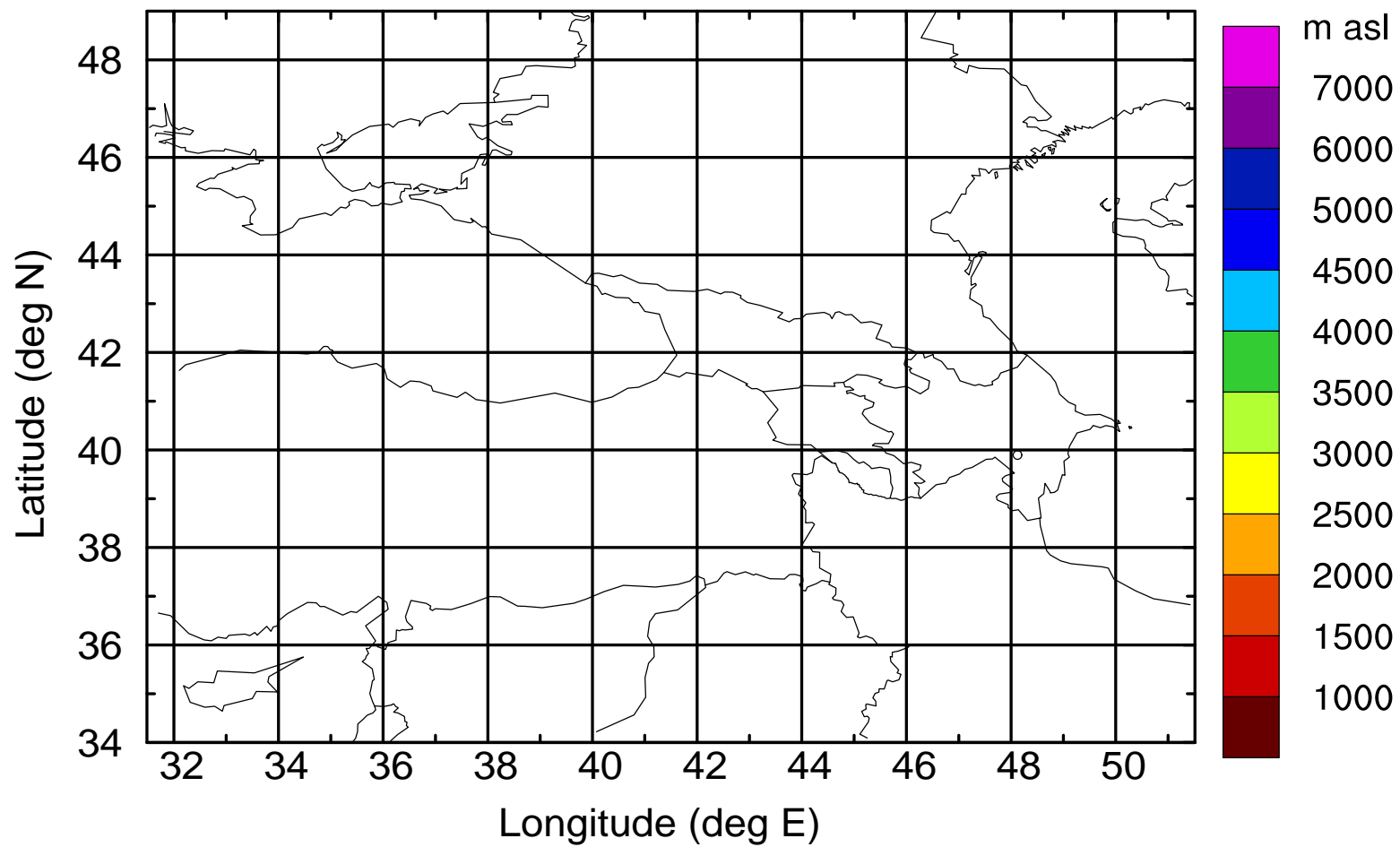
Level #1 of flight 170429a

BWD 20170429/07 -63H = 26/16 UTC



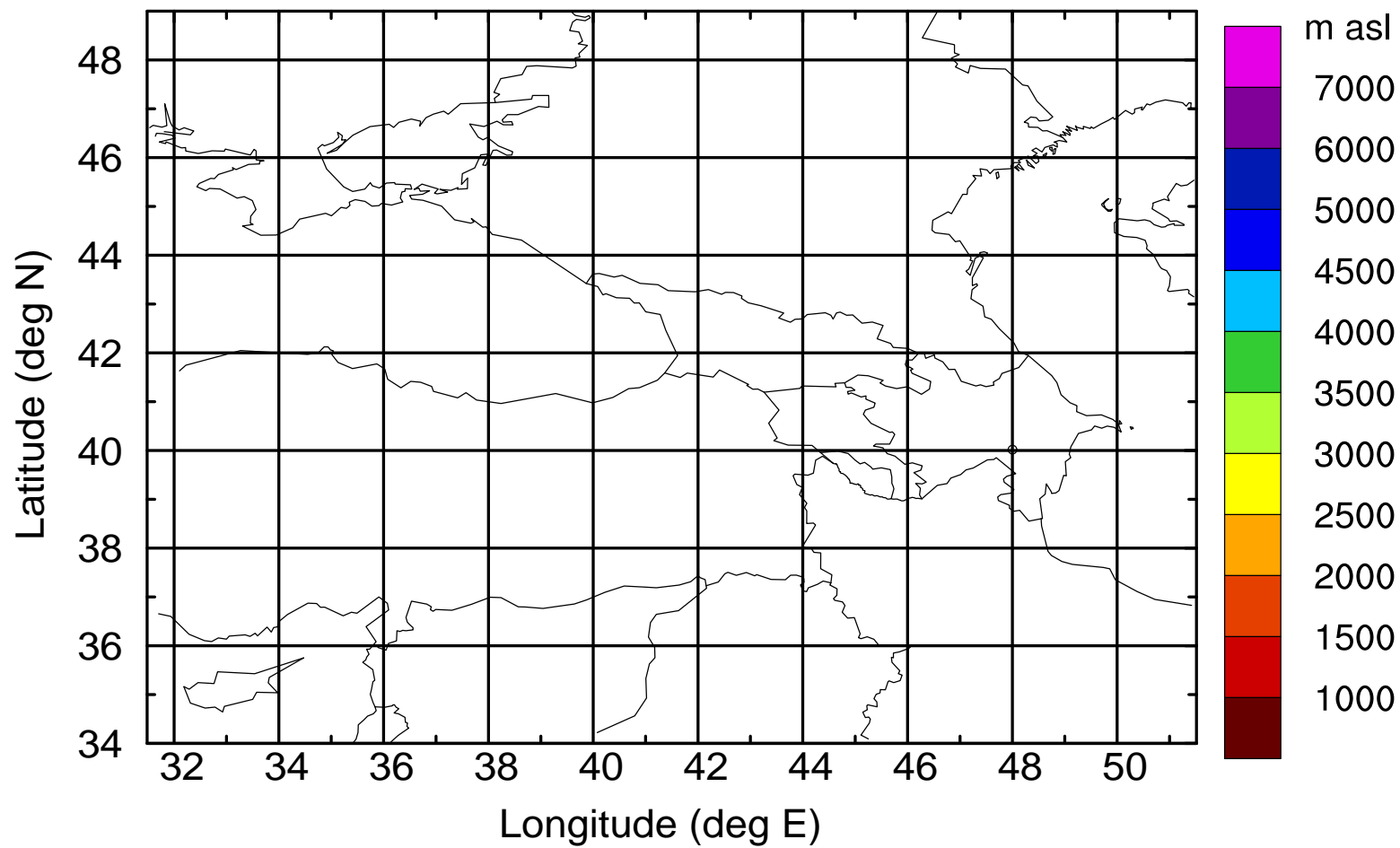
Level #1 of flight 170429a

BWD 20170429/07 -63H = 26/16 UTC



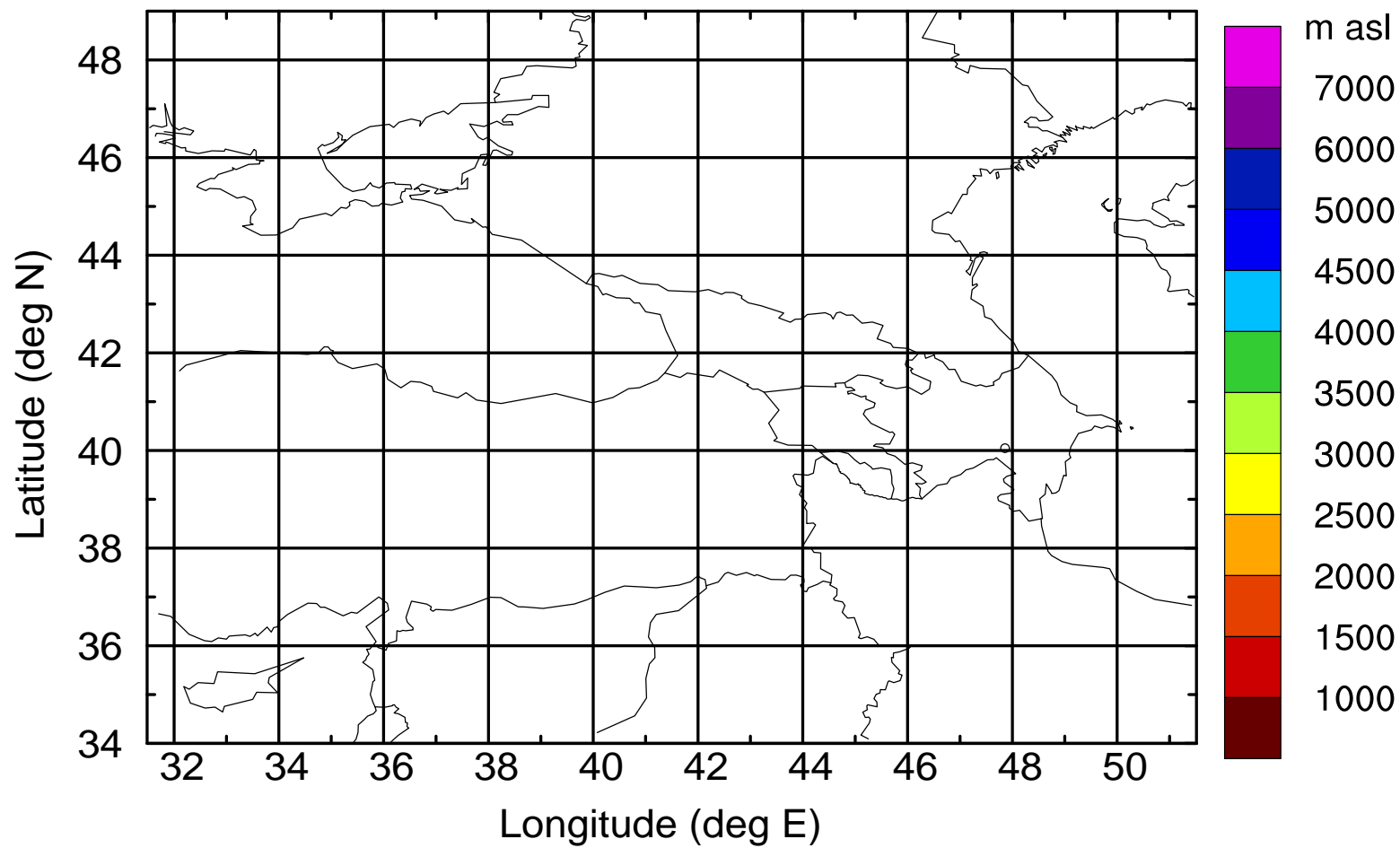
Level #1 of flight 170429a

BWD 20170429/07 -63H = 26/16 UTC



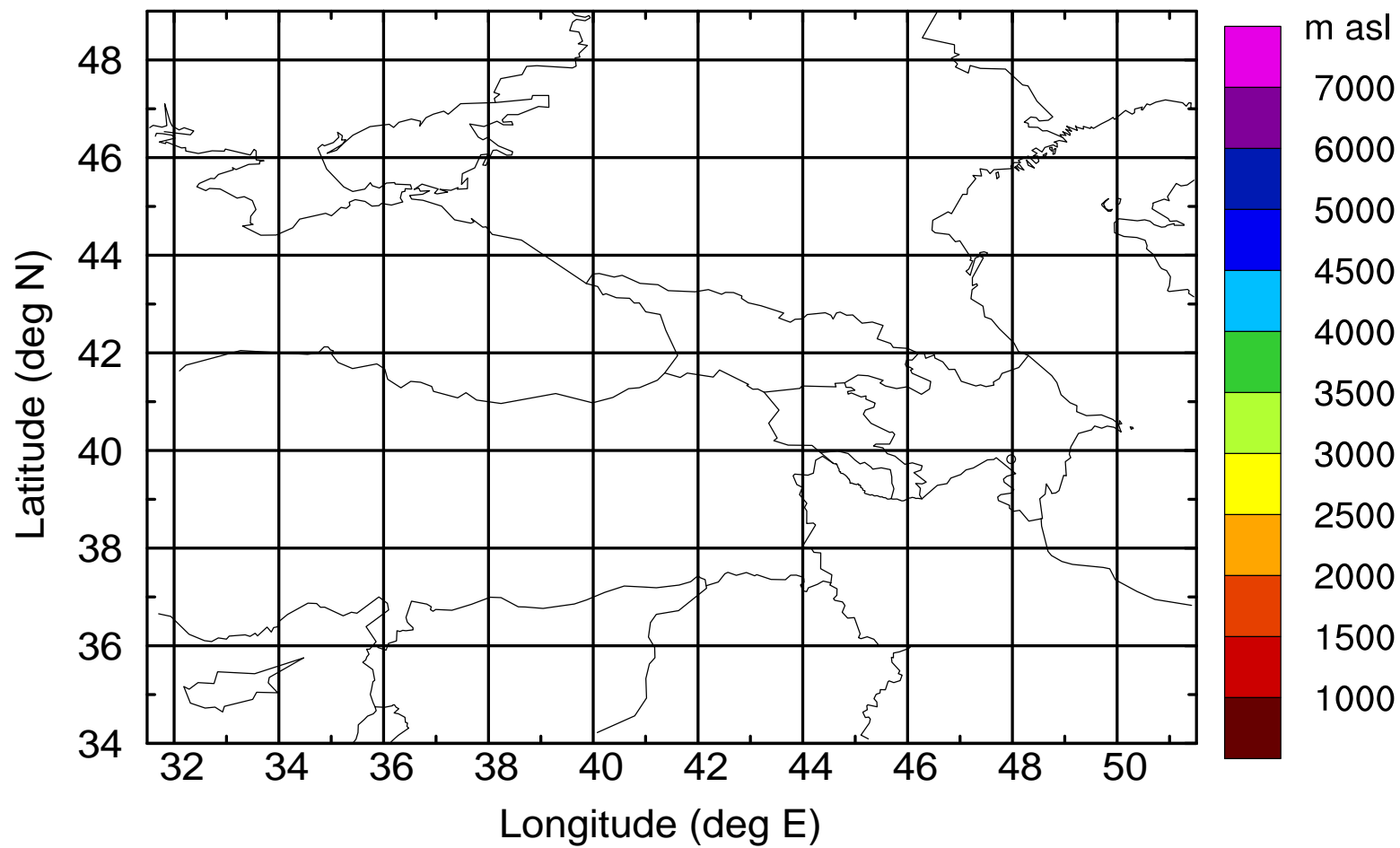
Level #1 of flight 170429a

BWD 20170429/07 -63H = 26/16 UTC



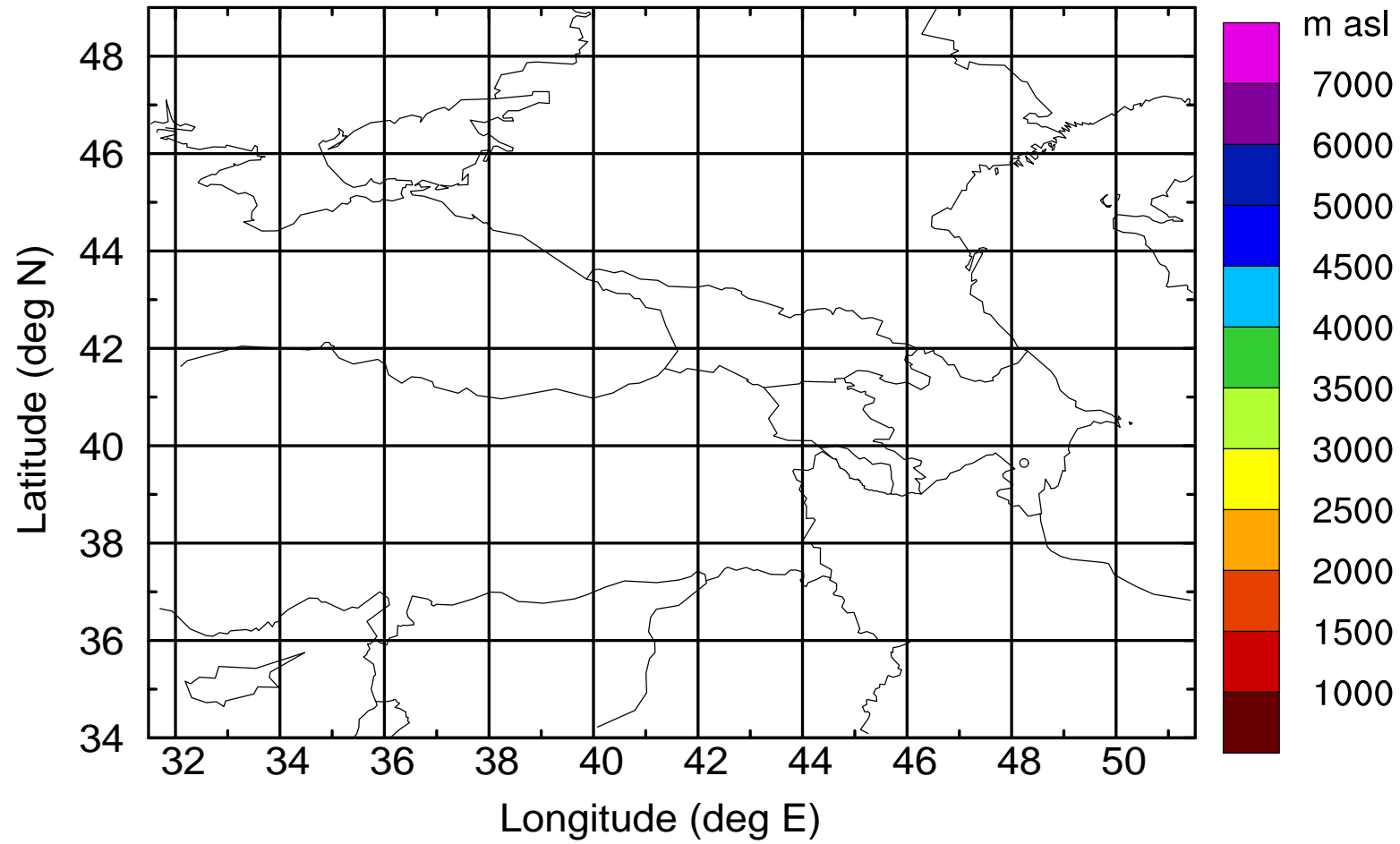
Level #1 of flight 170429a

BWD 20170429/07 -63H = 26/16 UTC



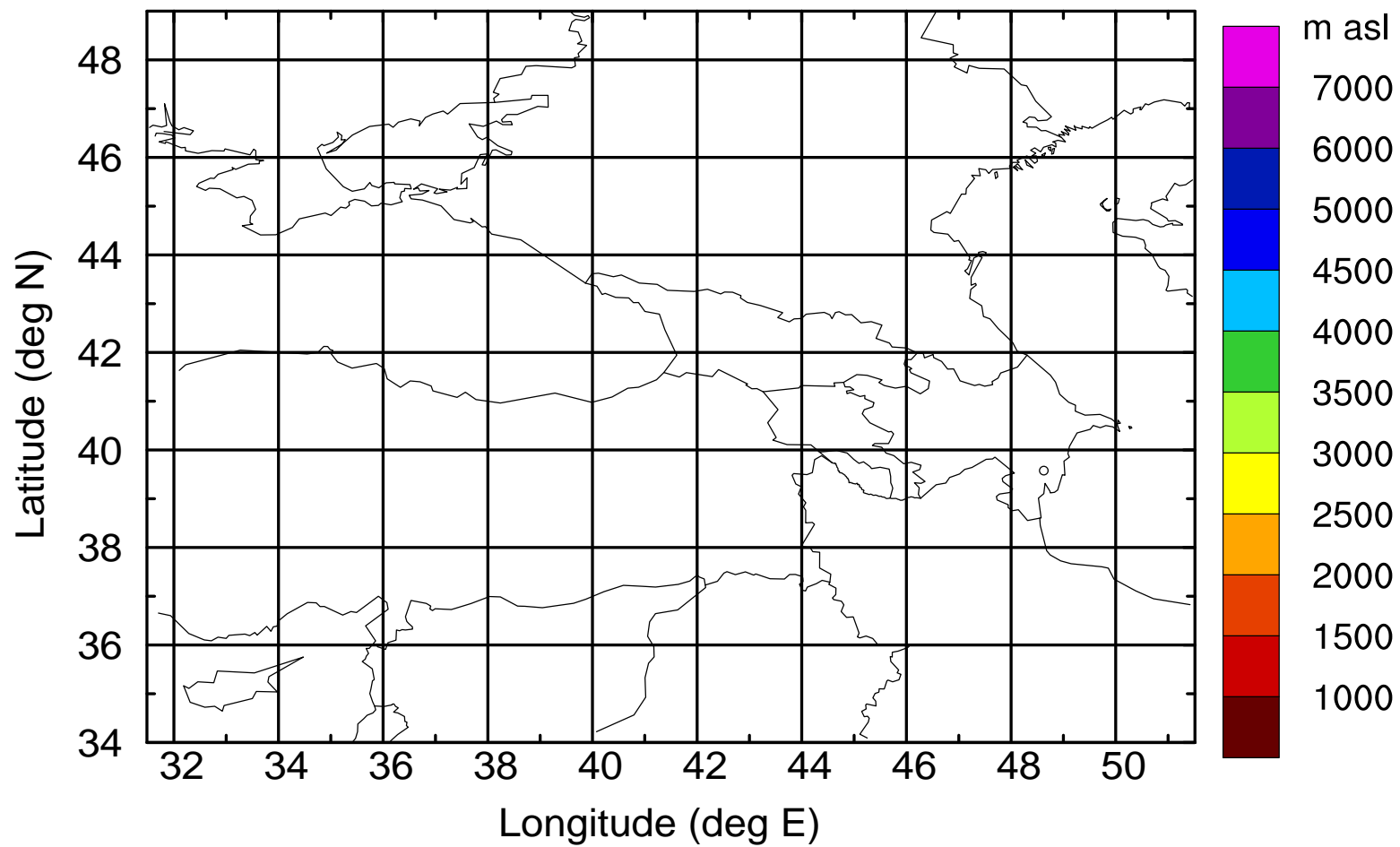
Level #1 of flight 170429a

BWD 20170429/07 -63H = 26/16 UTC



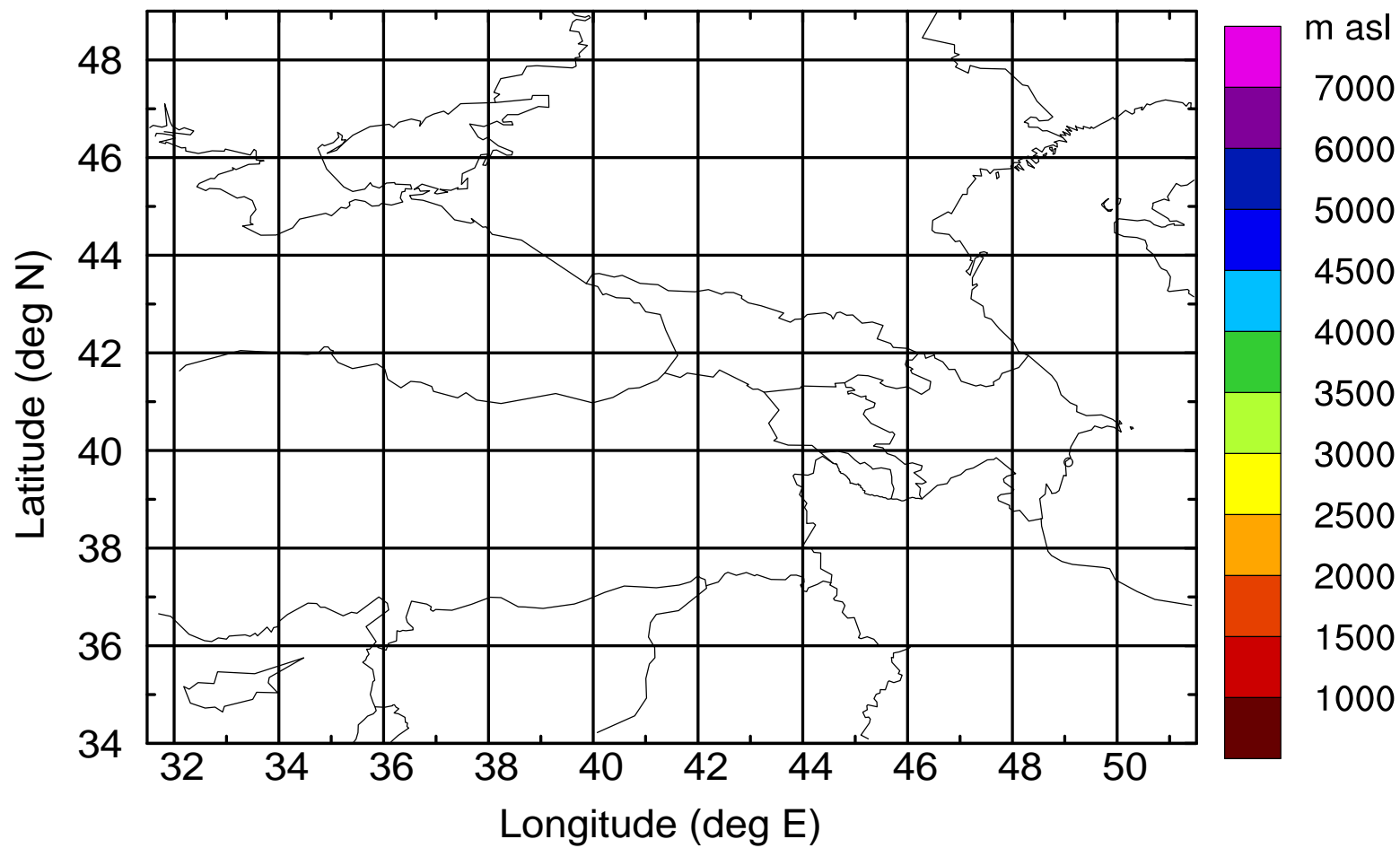
Level #1 of flight 170429a

BWD 20170429/07 -63H = 26/16 UTC



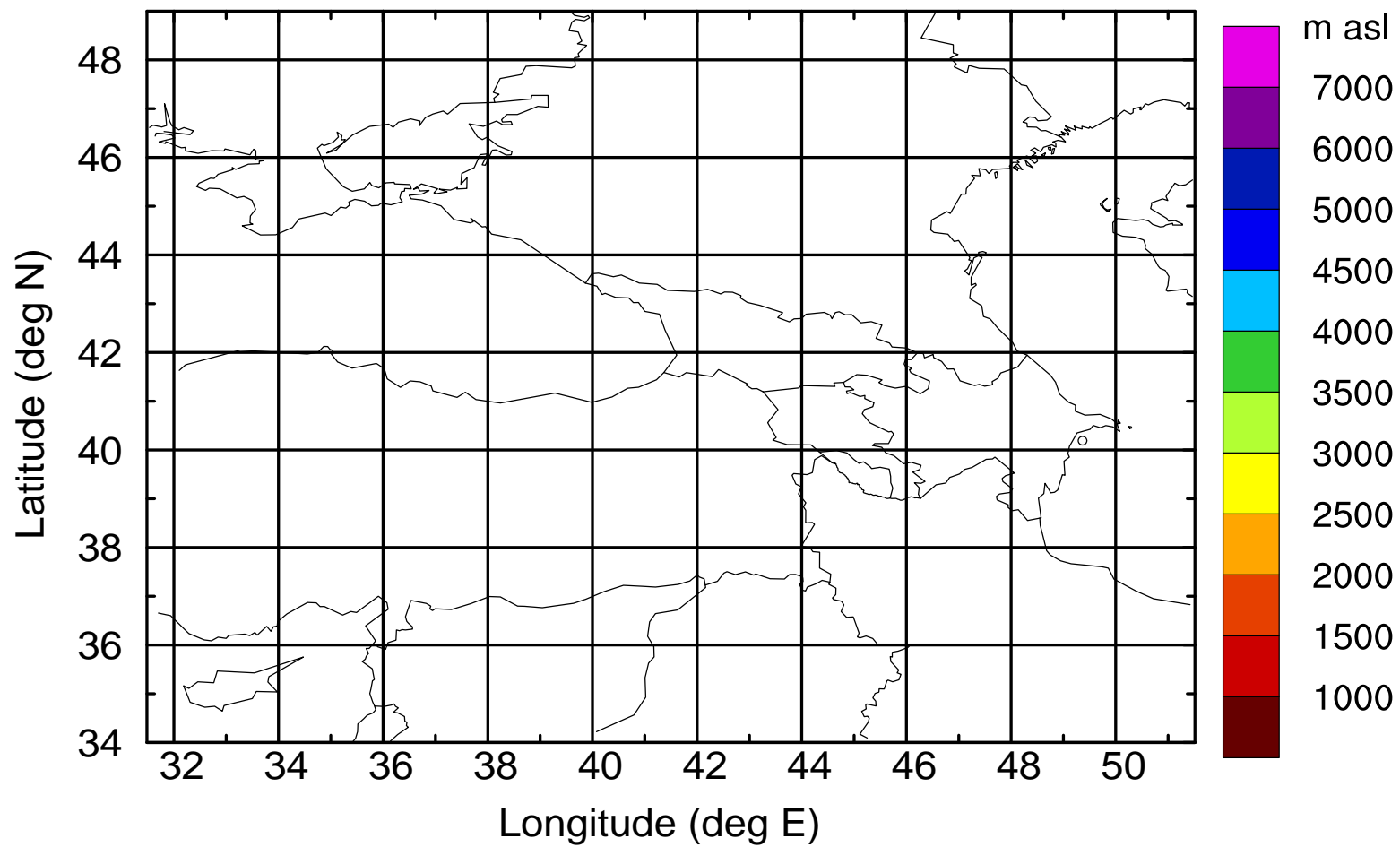
Level #1 of flight 170429a

BWD 20170429/07 -63H = 26/16 UTC



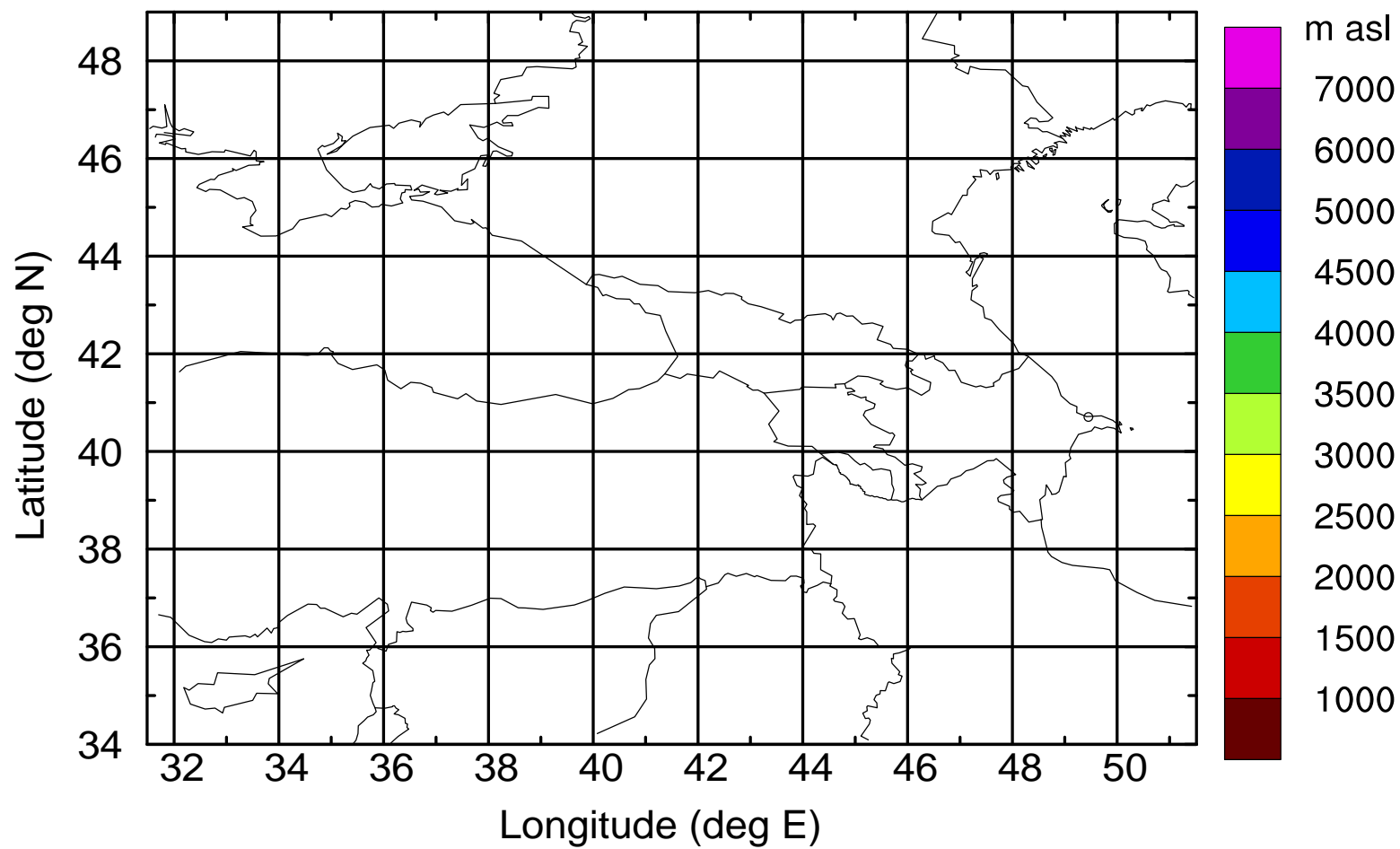
Level #1 of flight 170429a

BWD 20170429/07 -63H = 26/16 UTC



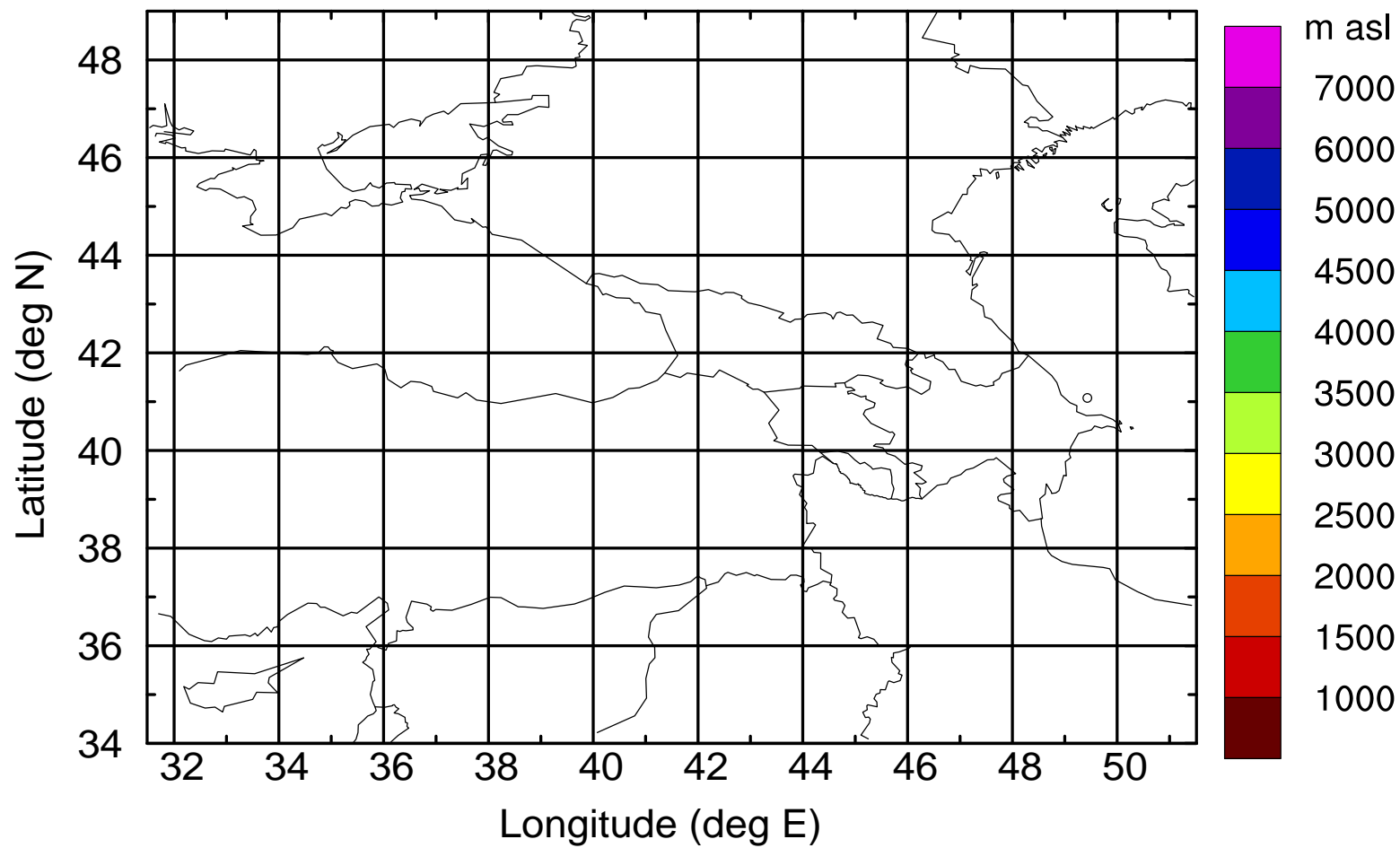
Level #1 of flight 170429a

BWD 20170429/07 -63H = 26/16 UTC



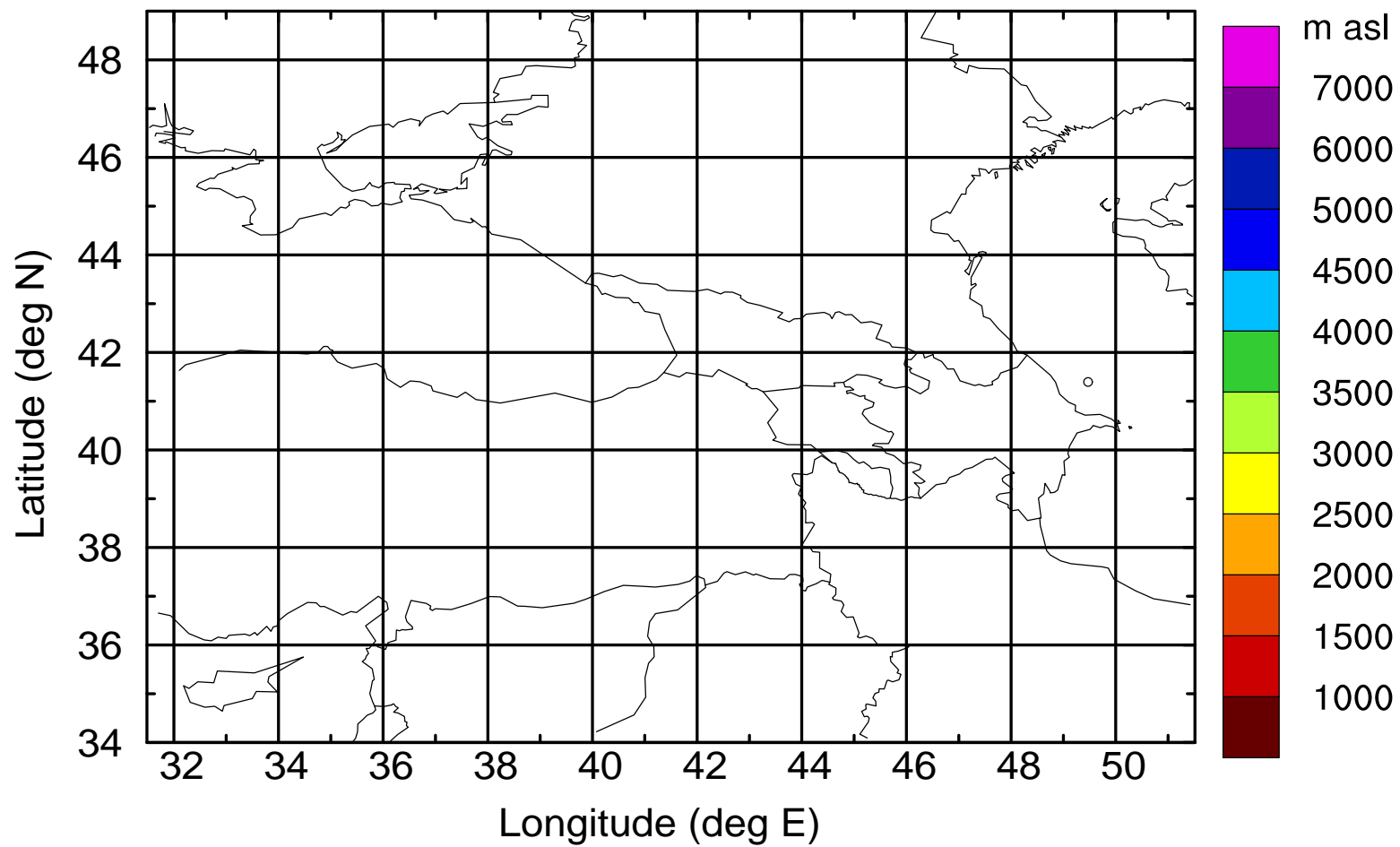
Level #1 of flight 170429a

BWD 20170429/07 -63H = 26/16 UTC



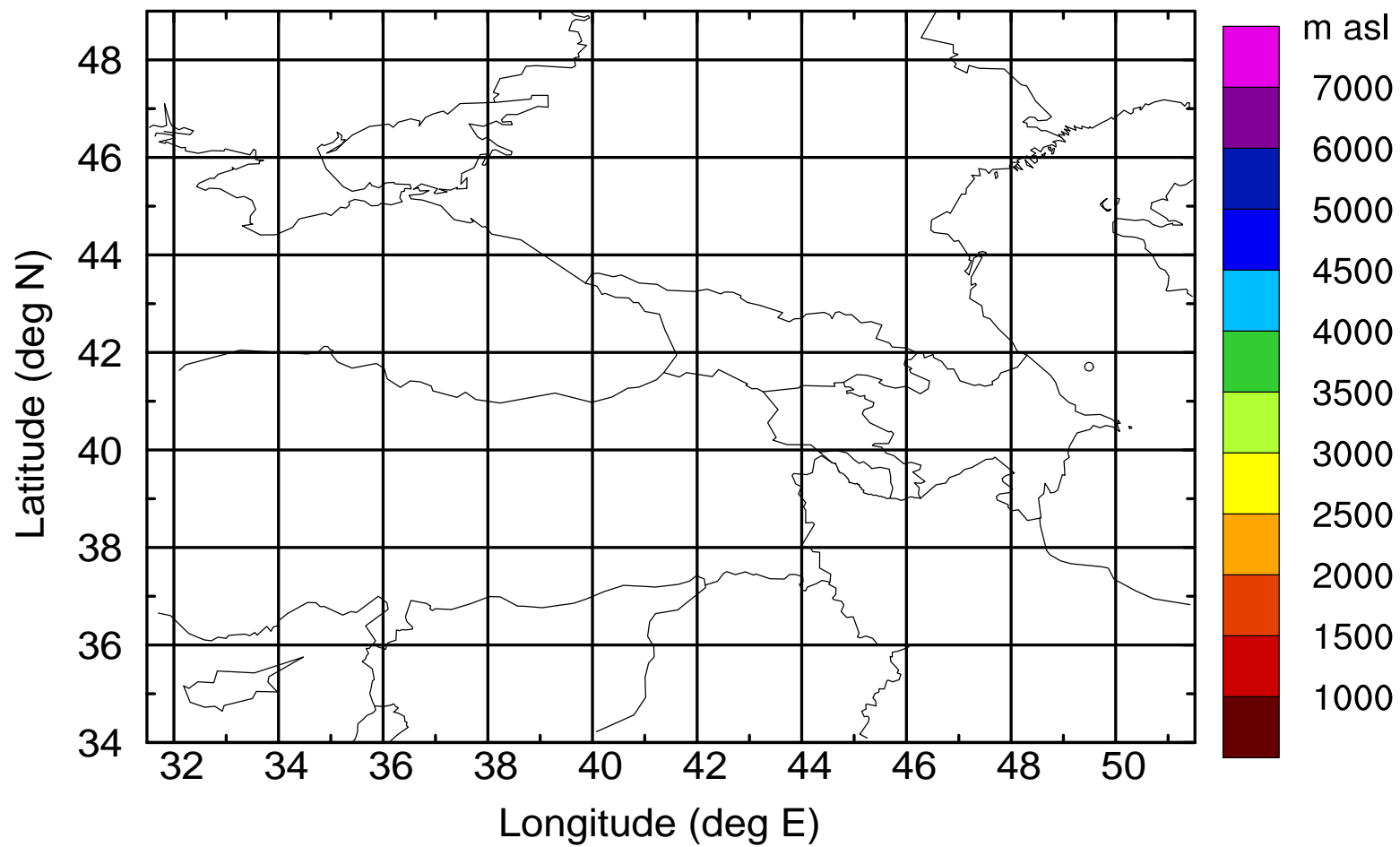
Level #1 of flight 170429a

BWD 20170429/07 -63H = 26/16 UTC



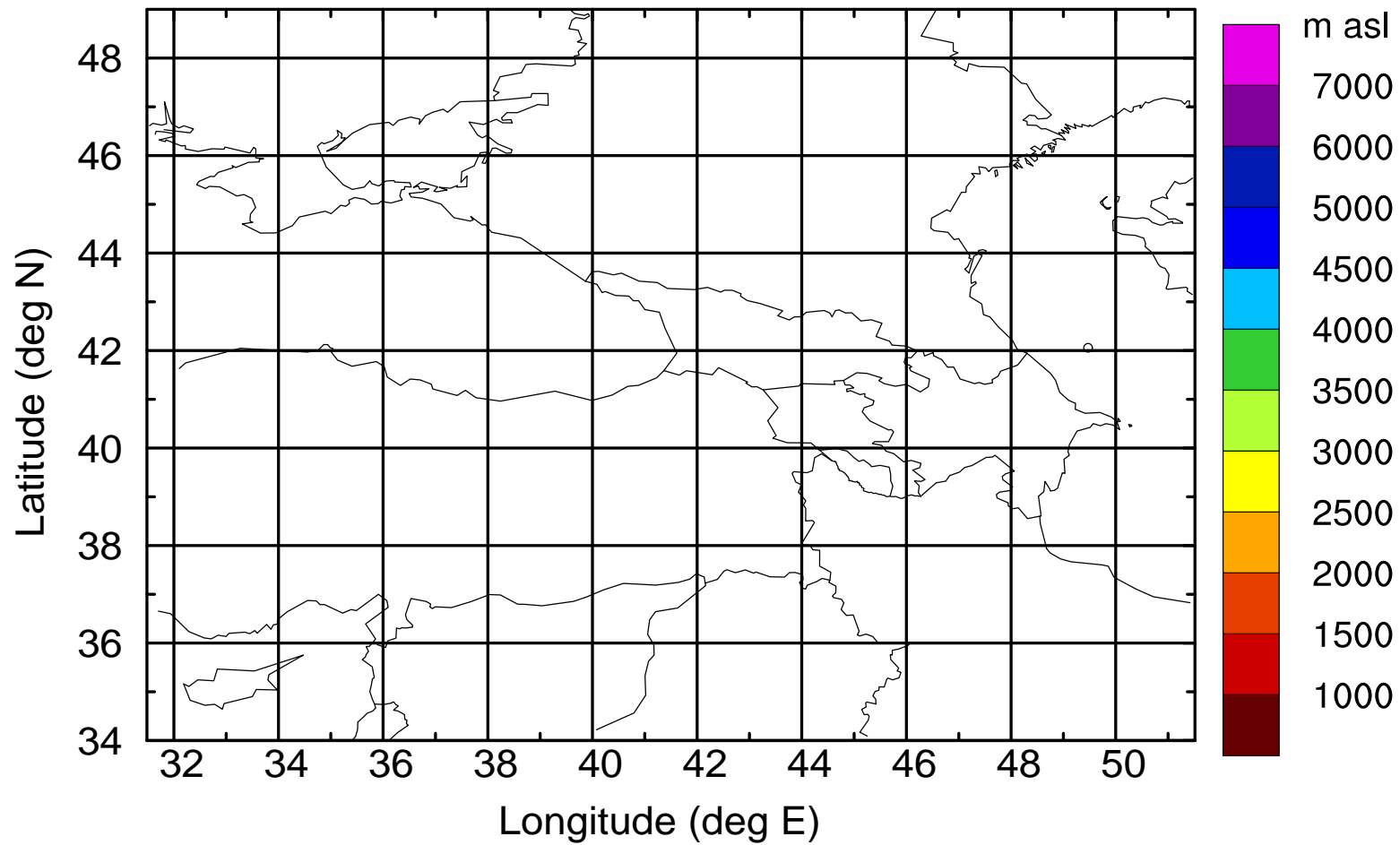
Level #1 of flight 170429a

BWD 20170429/07 -63H = 26/16 UTC



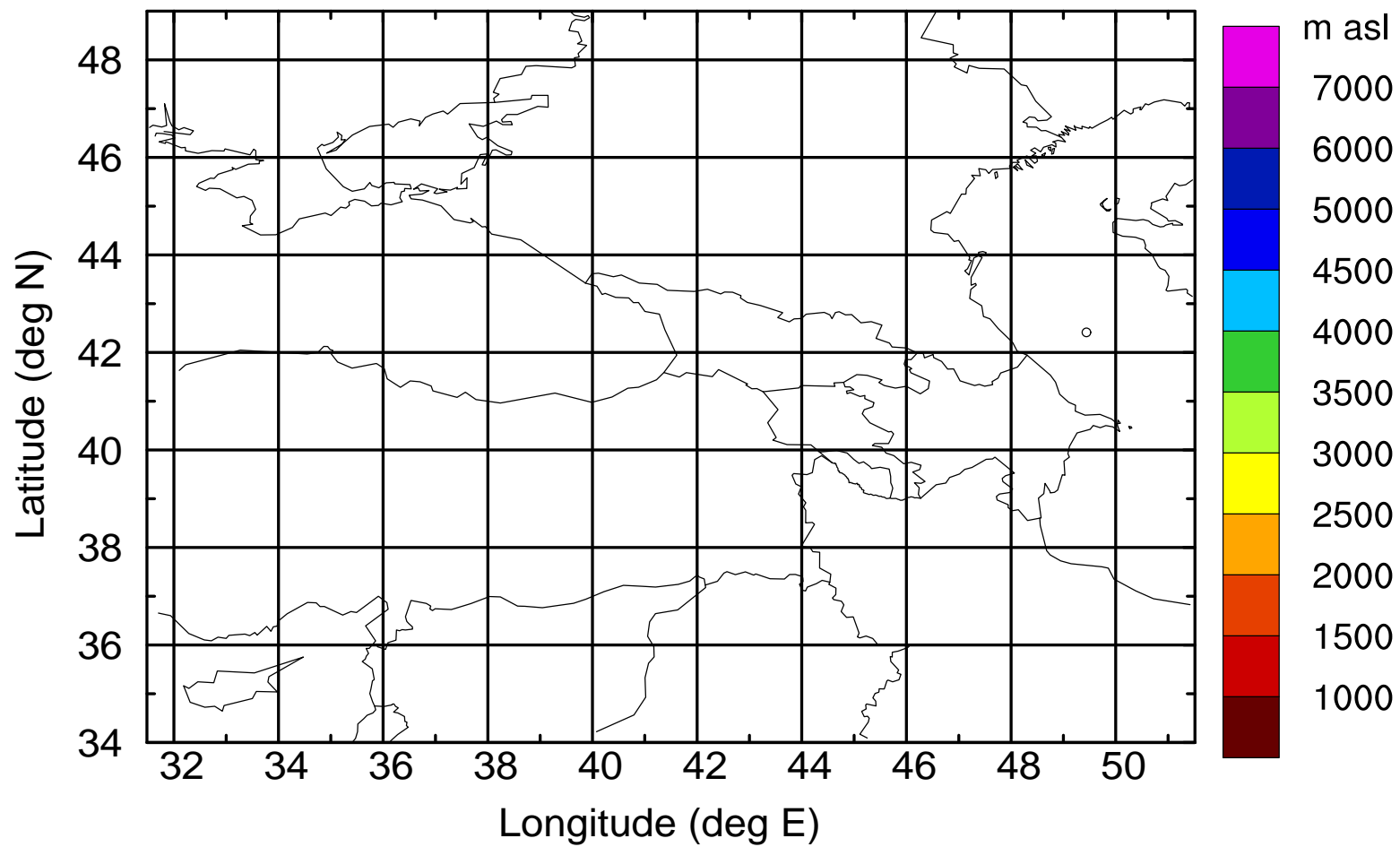
Level #1 of flight 170429a

BWD 20170429/07 -63H = 26/16 UTC



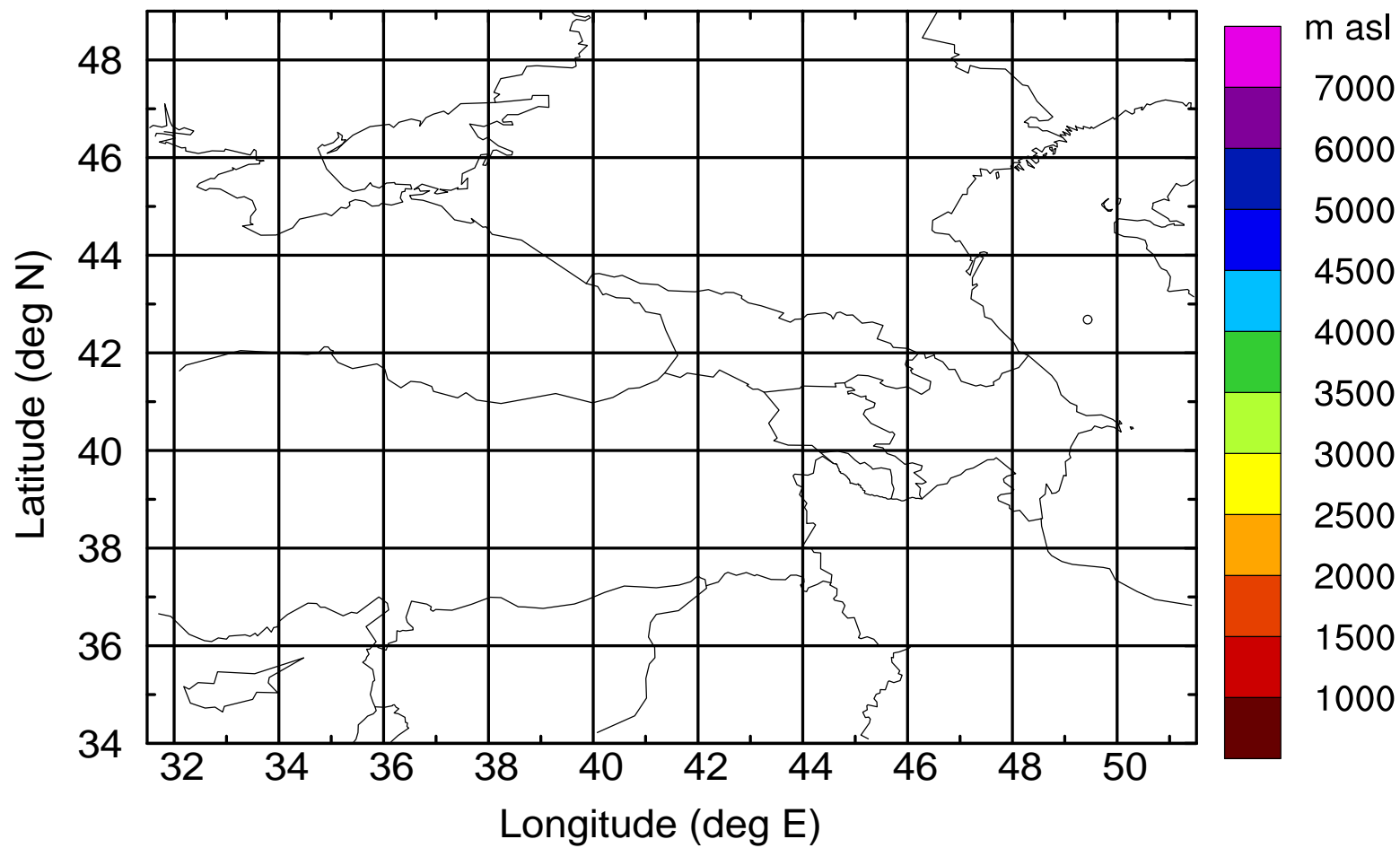
Level #1 of flight 170429a

BWD 20170429/07 -63H = 26/16 UTC



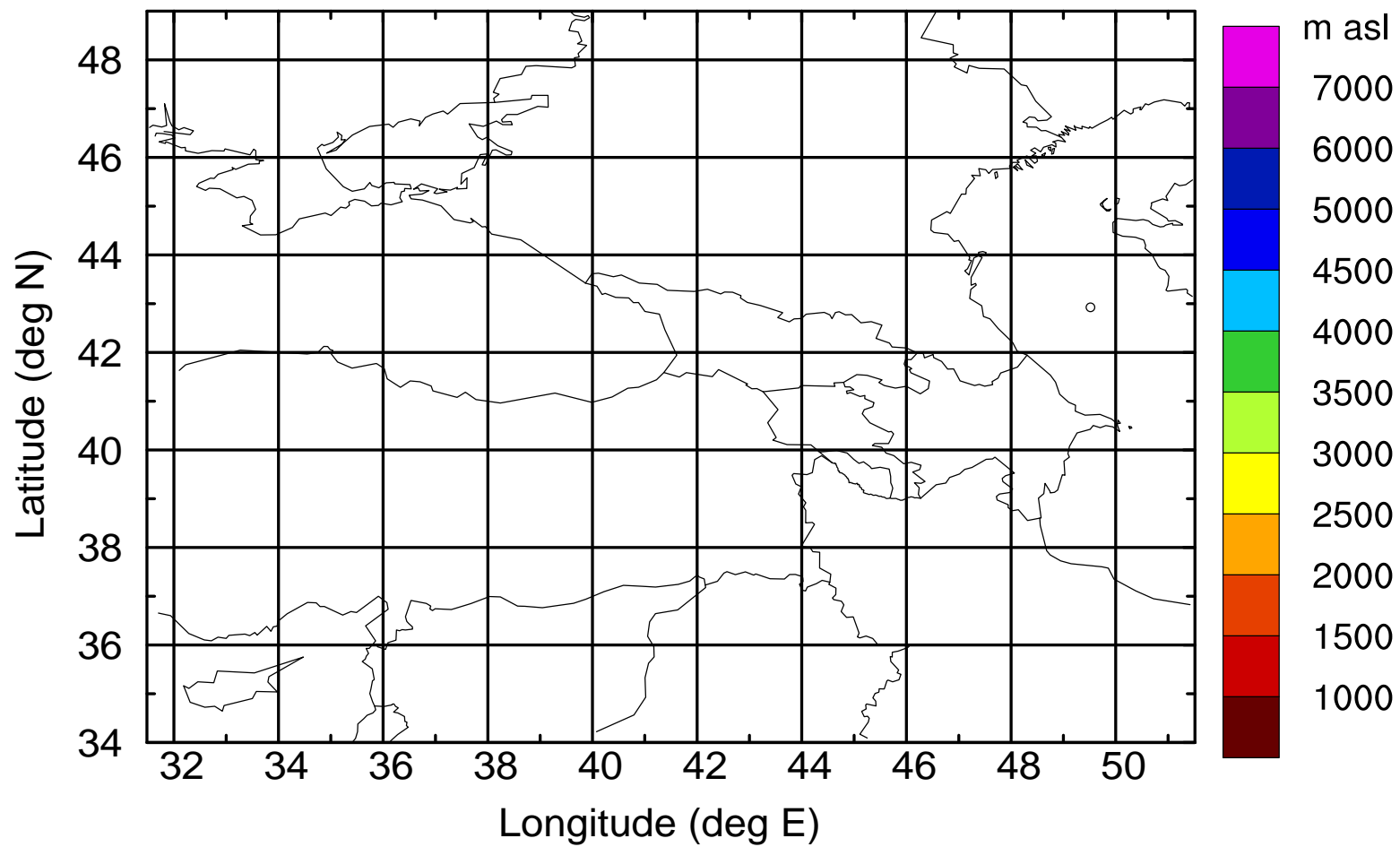
Level #1 of flight 170429a

BWD 20170429/07 -63H = 26/16 UTC



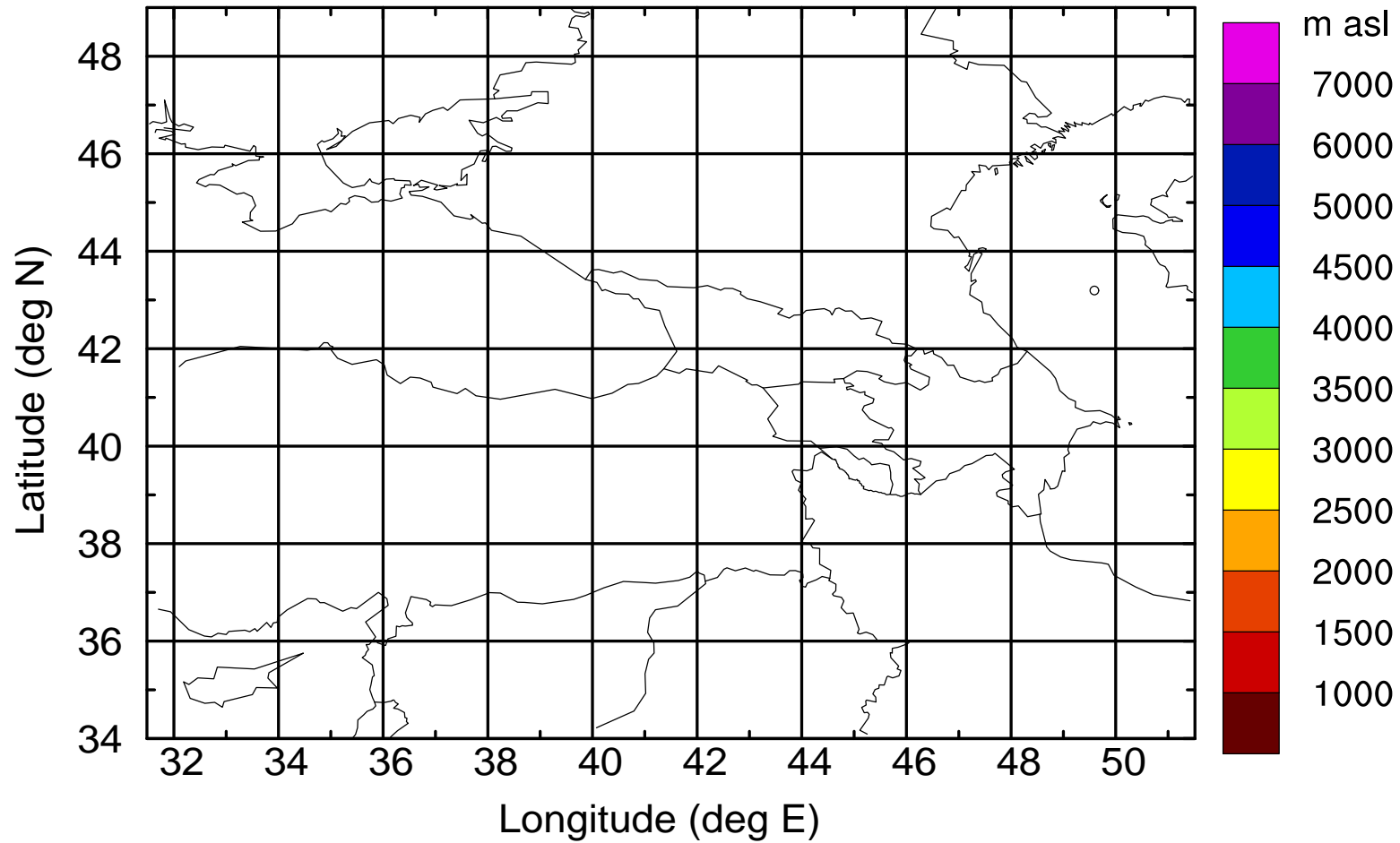
Level #1 of flight 170429a

BWD 20170429/07 -63H = 26/16 UTC



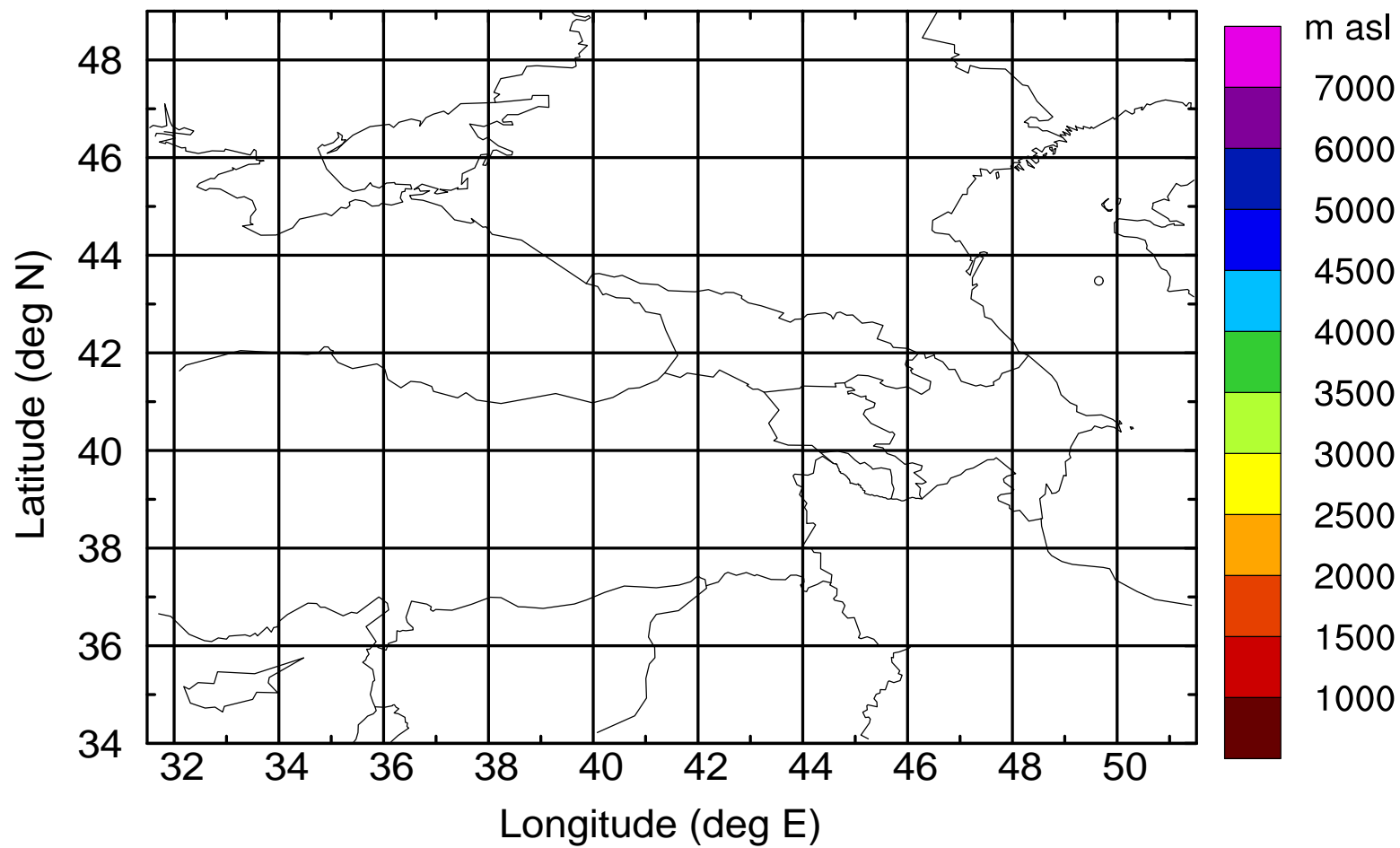
Level #1 of flight 170429a

BWD 20170429/07 -63H = 26/16 UTC



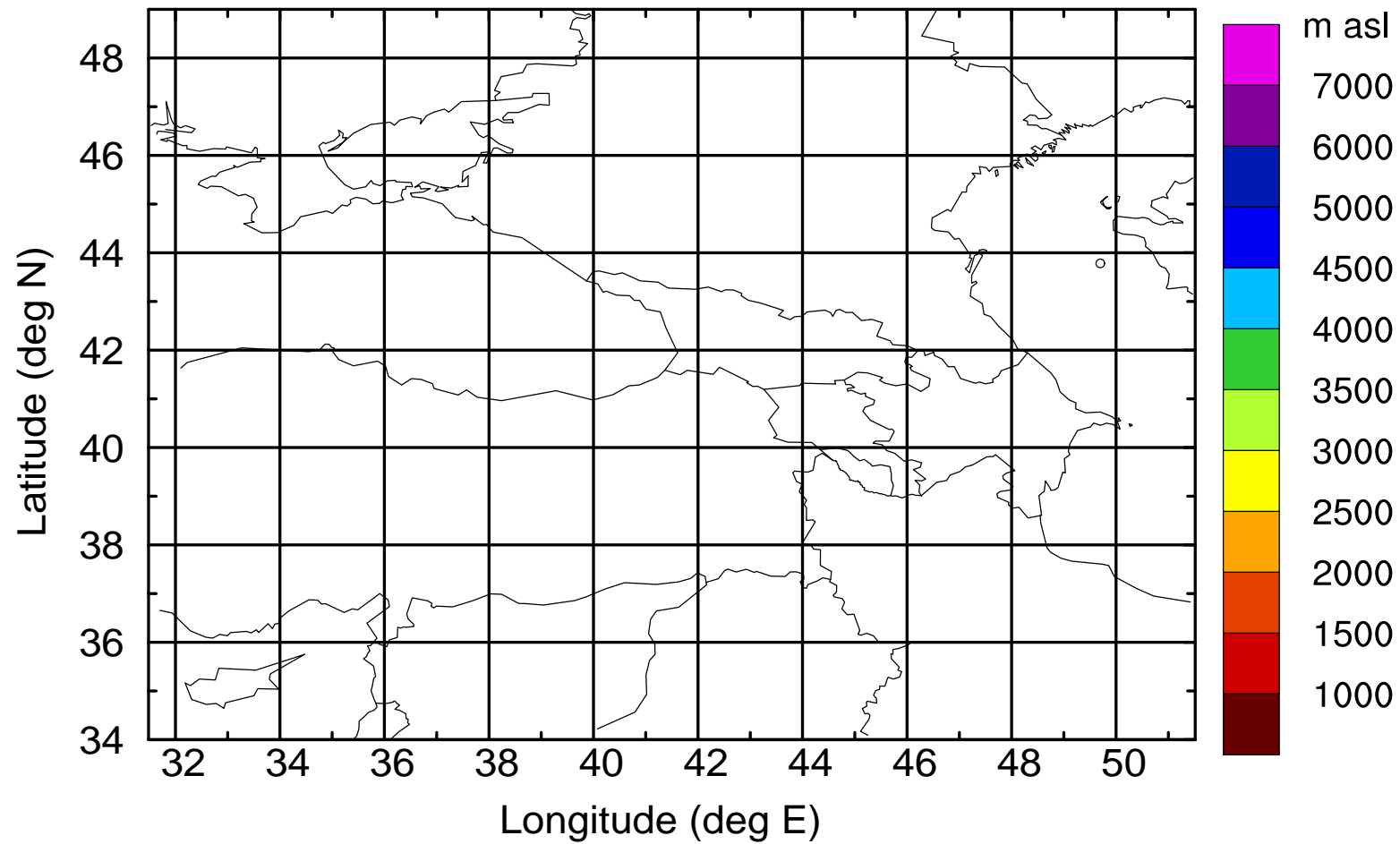
Level #1 of flight 170429a

BWD 20170429/07 -63H = 26/16 UTC



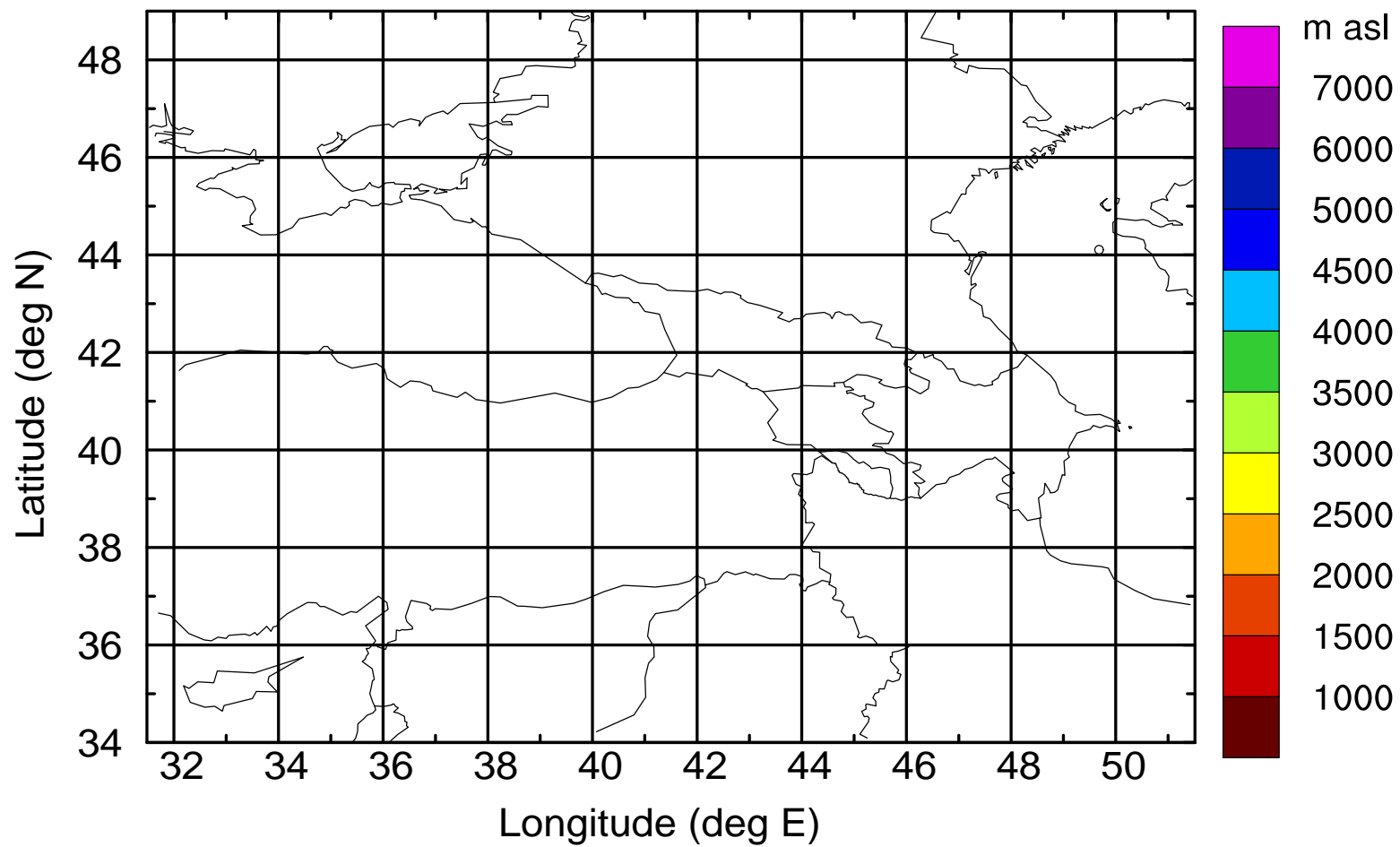
Level #1 of flight 170429a

BWD 20170429/07 -63H = 26/16 UTC



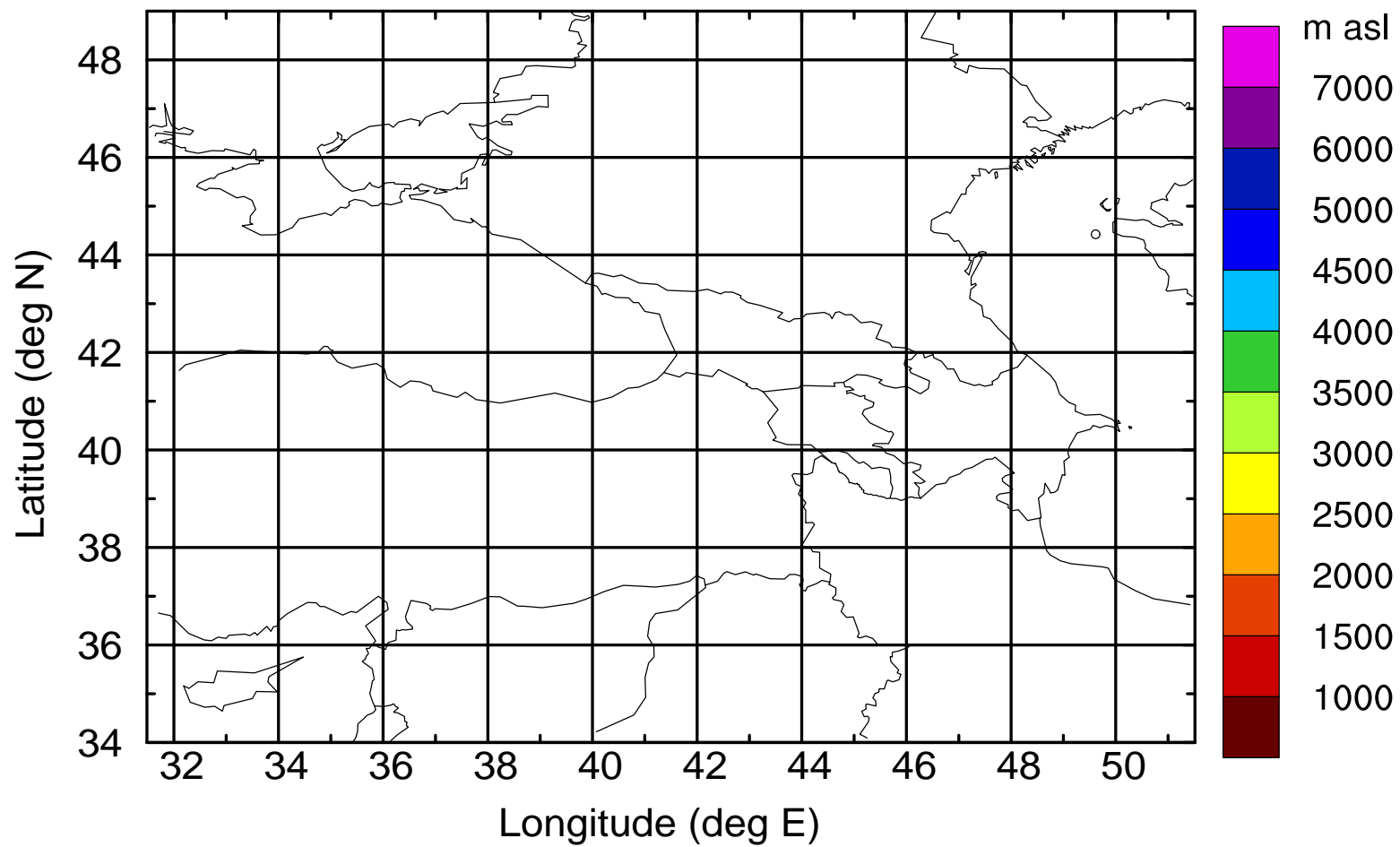
Level #1 of flight 170429a

BWD 20170429/07 -63H = 26/16 UTC



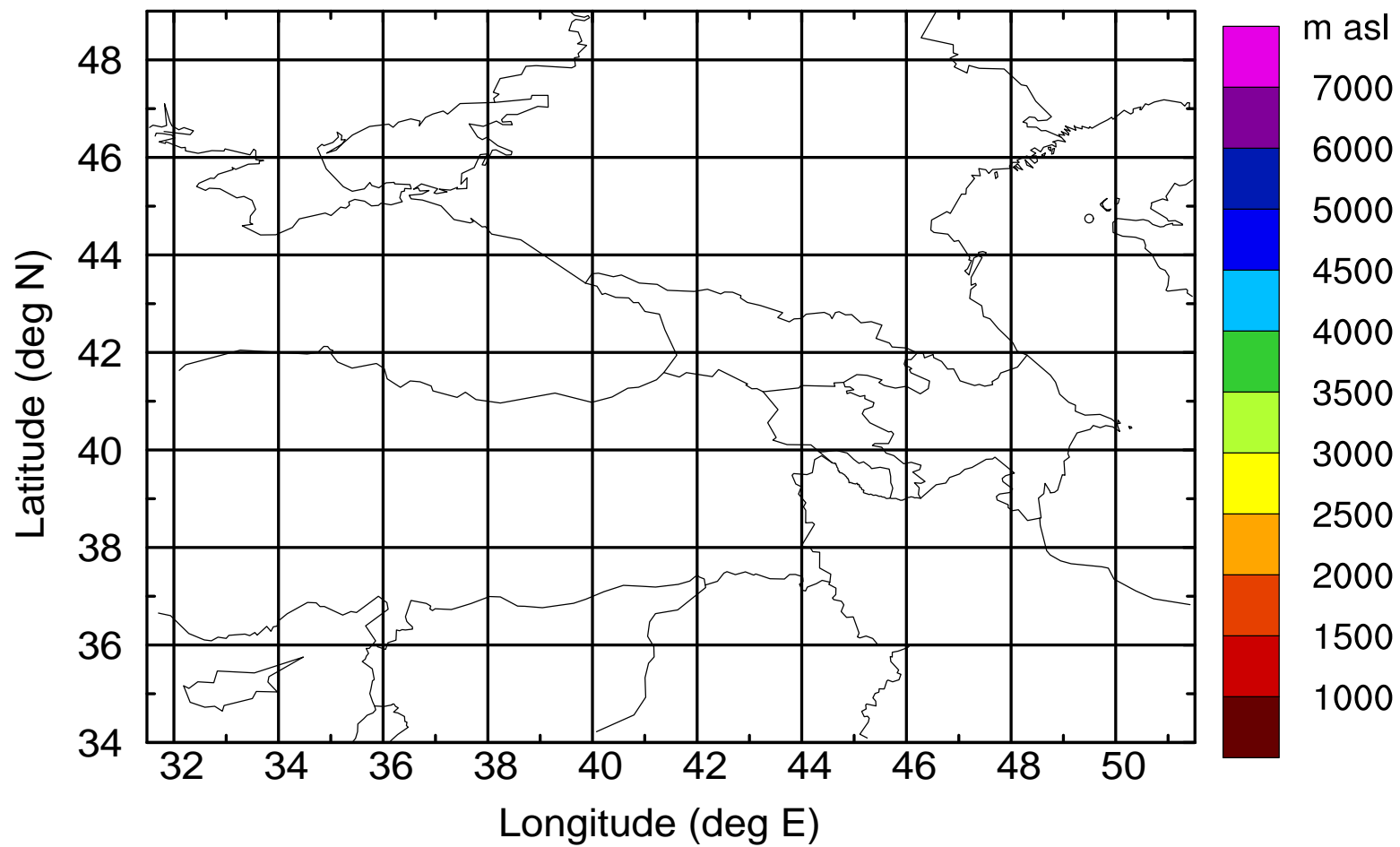
Level #1 of flight 170429a

BWD 20170429/07 -63H = 26/16 UTC



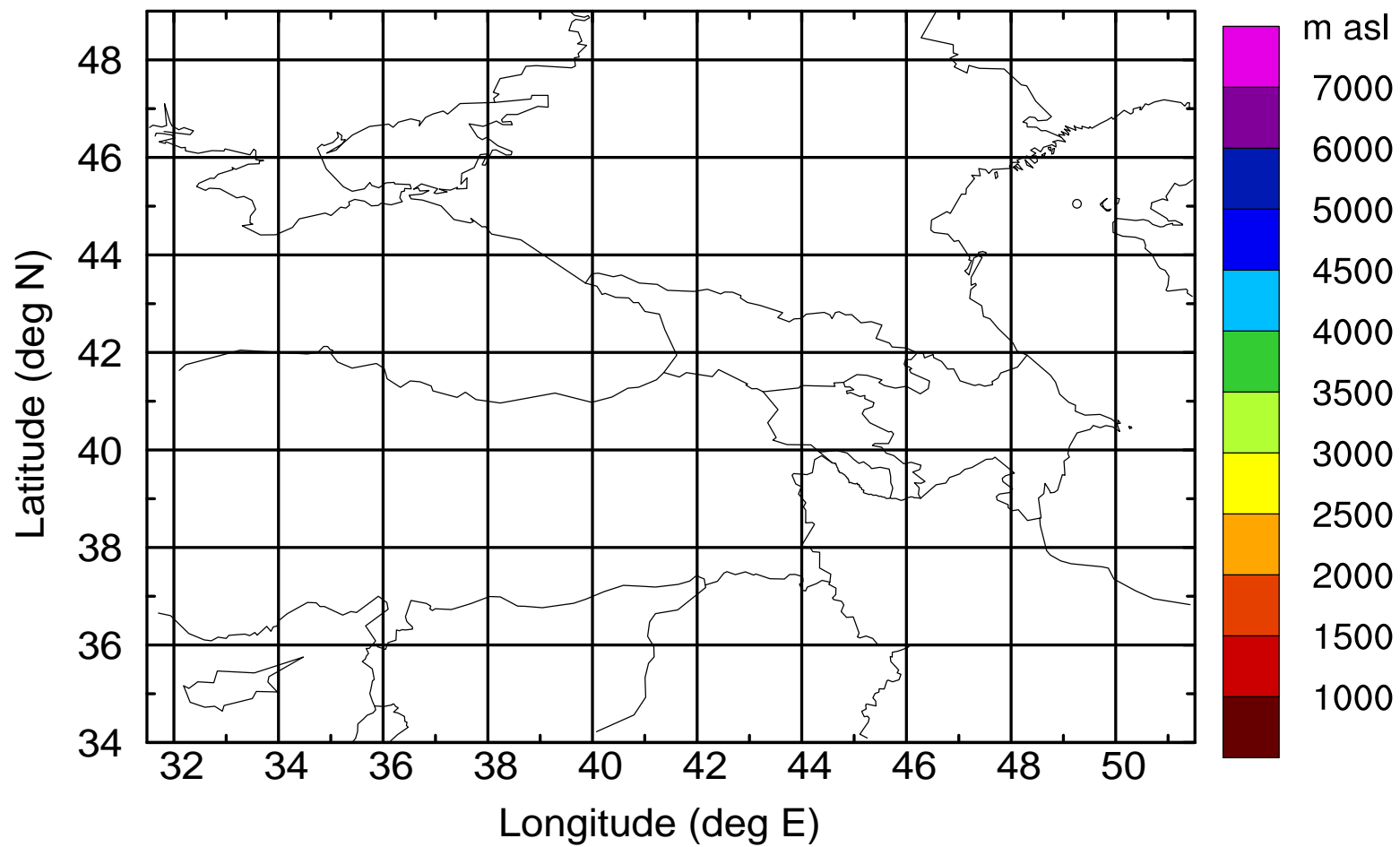
Level #1 of flight 170429a

BWD 20170429/07 -63H = 26/16 UTC



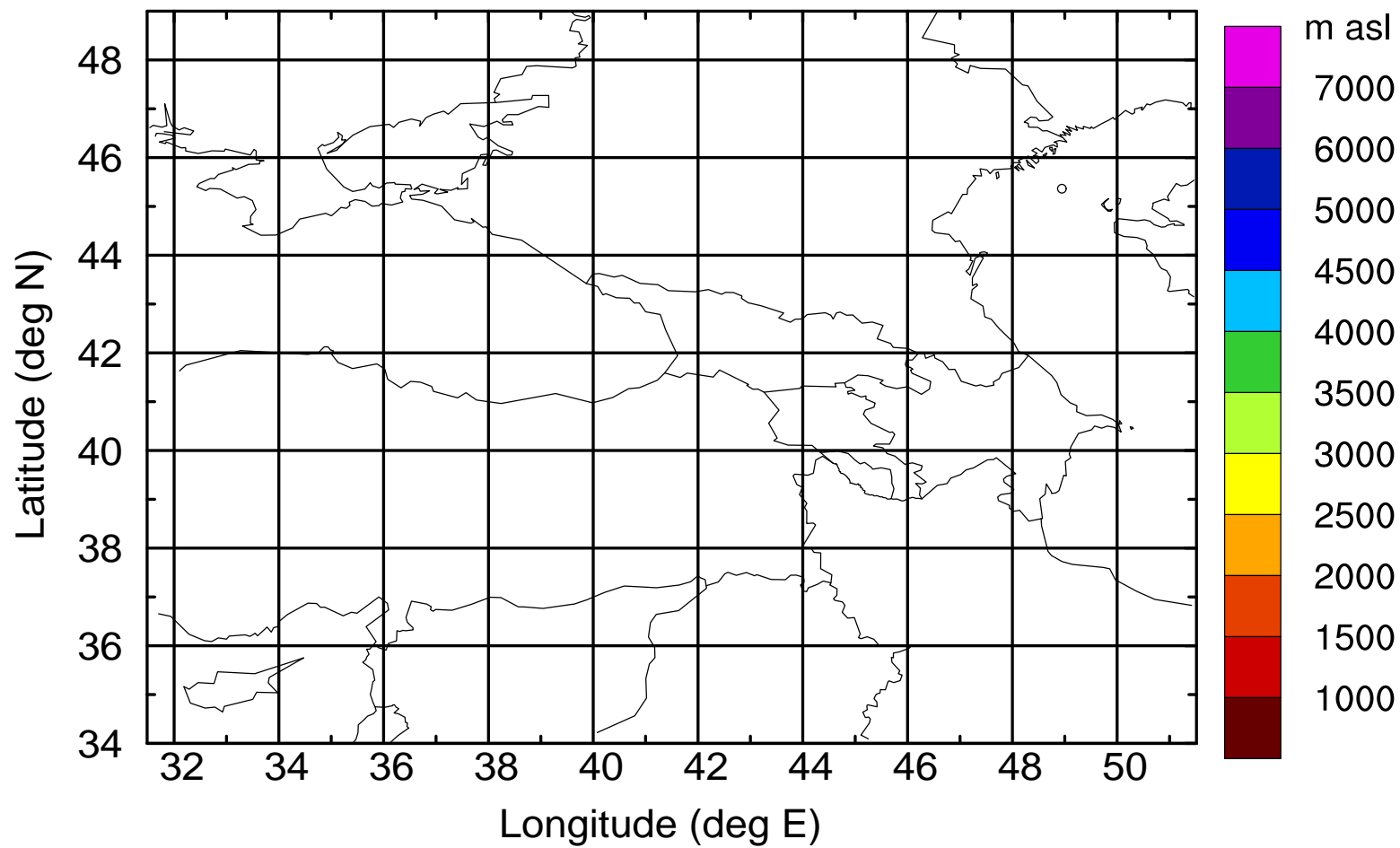
Level #1 of flight 170429a

BWD 20170429/07 -63H = 26/16 UTC



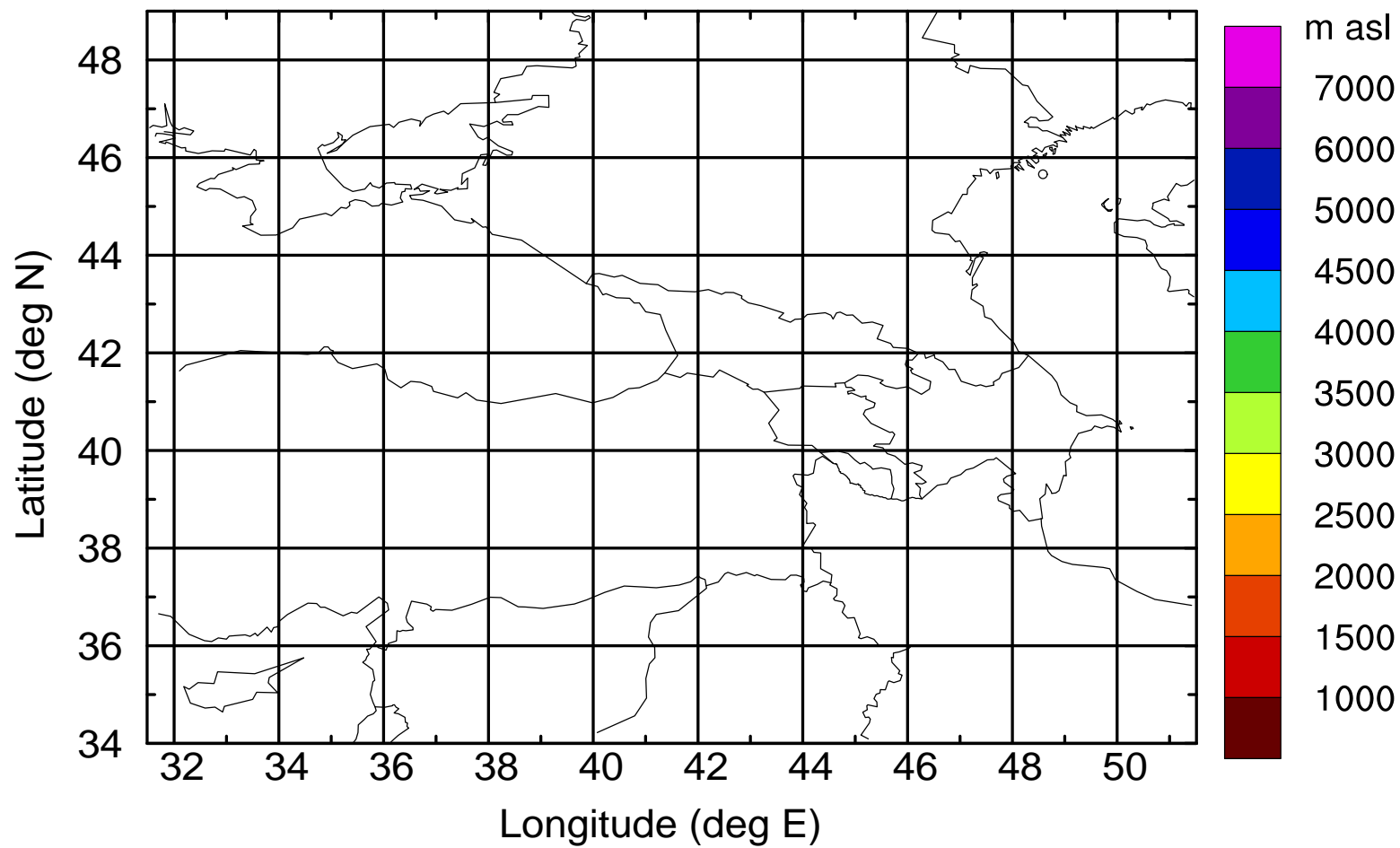
Level #1 of flight 170429a

BWD 20170429/07 -63H = 26/16 UTC



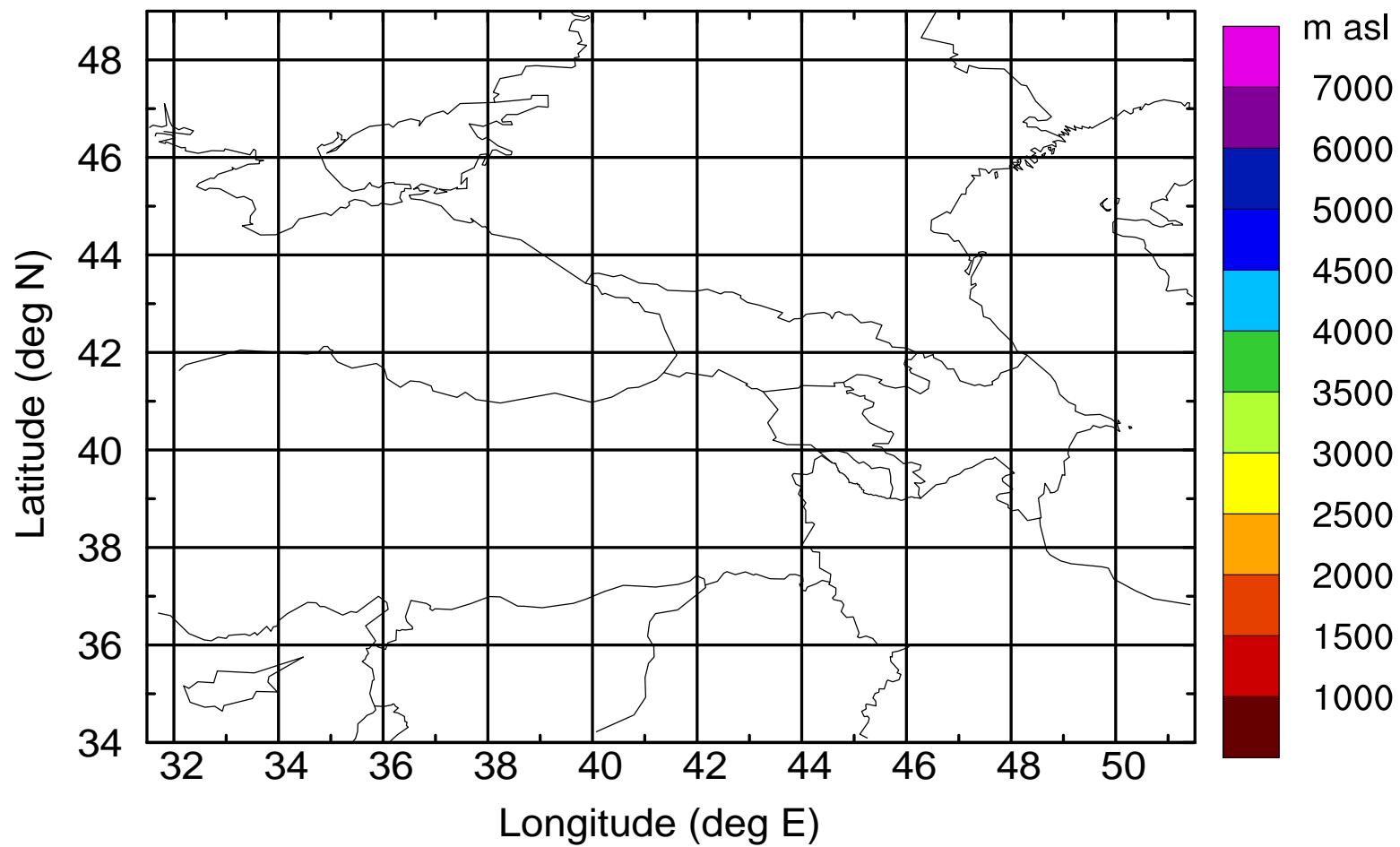
Level #1 of flight 170429a

BWD 20170429/07 -63H = 26/16 UTC



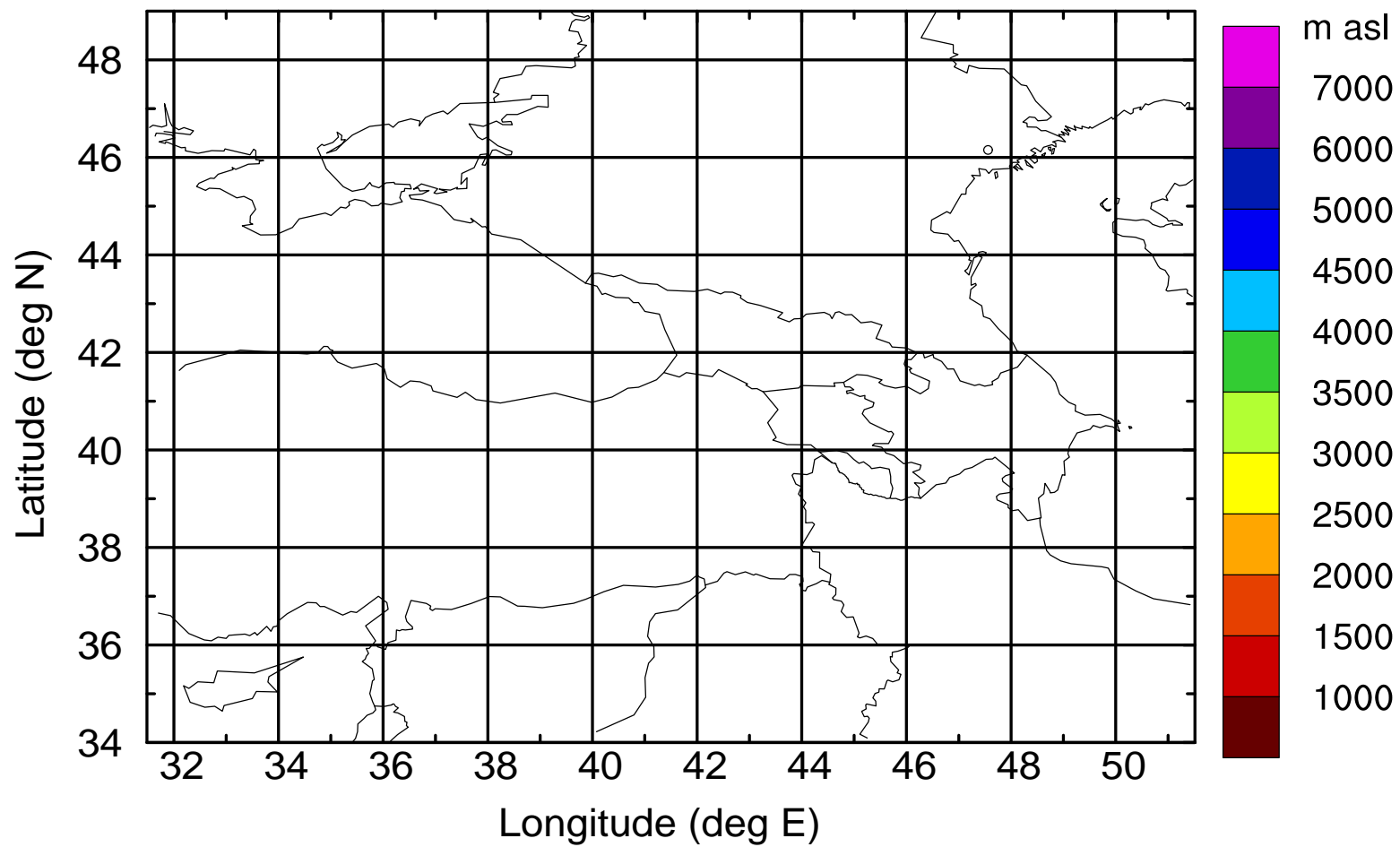
Level #1 of flight 170429a

BWD 20170429/07 -63H = 26/16 UTC



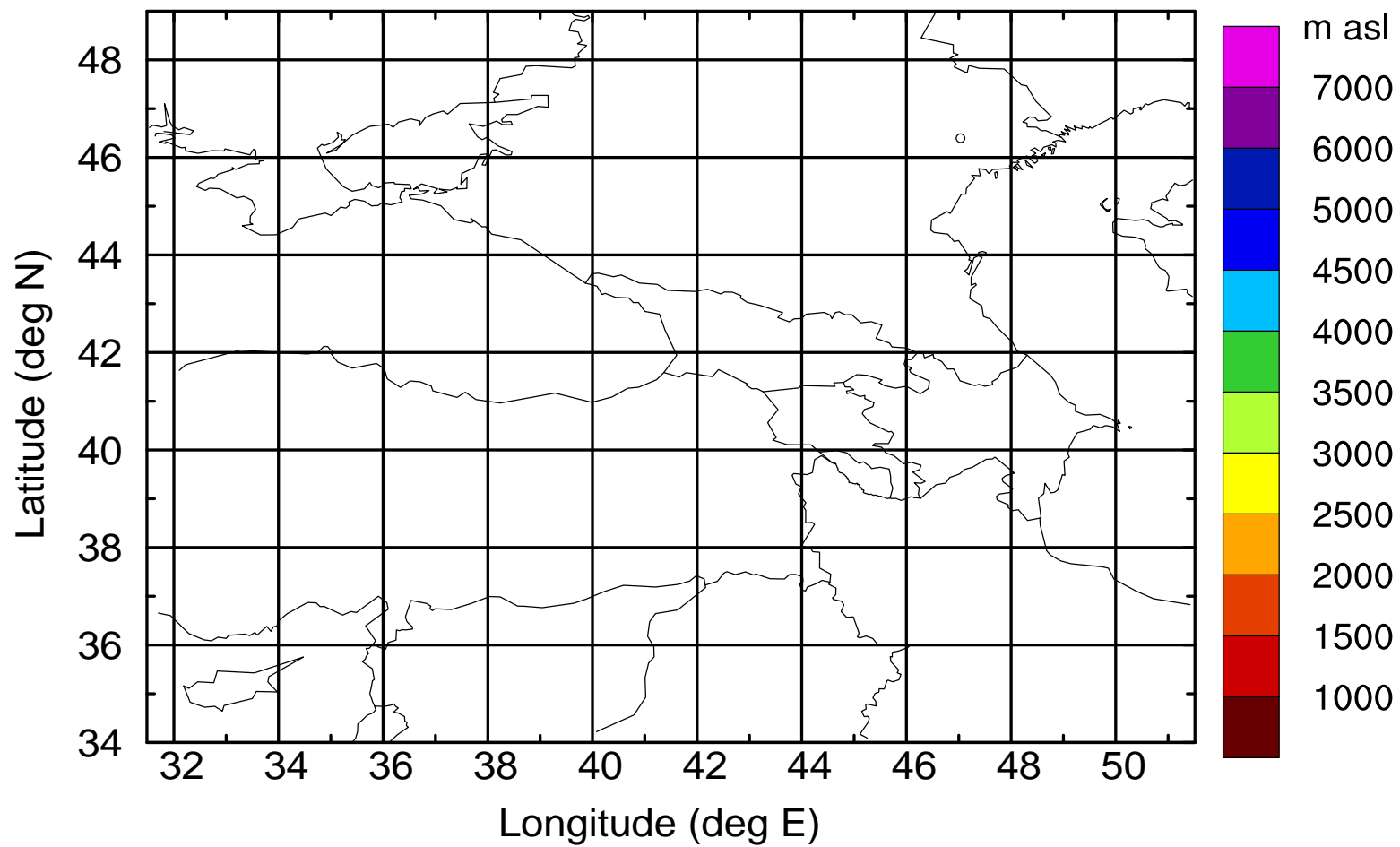
Level #1 of flight 170429a

BWD 20170429/07 -63H = 26/16 UTC



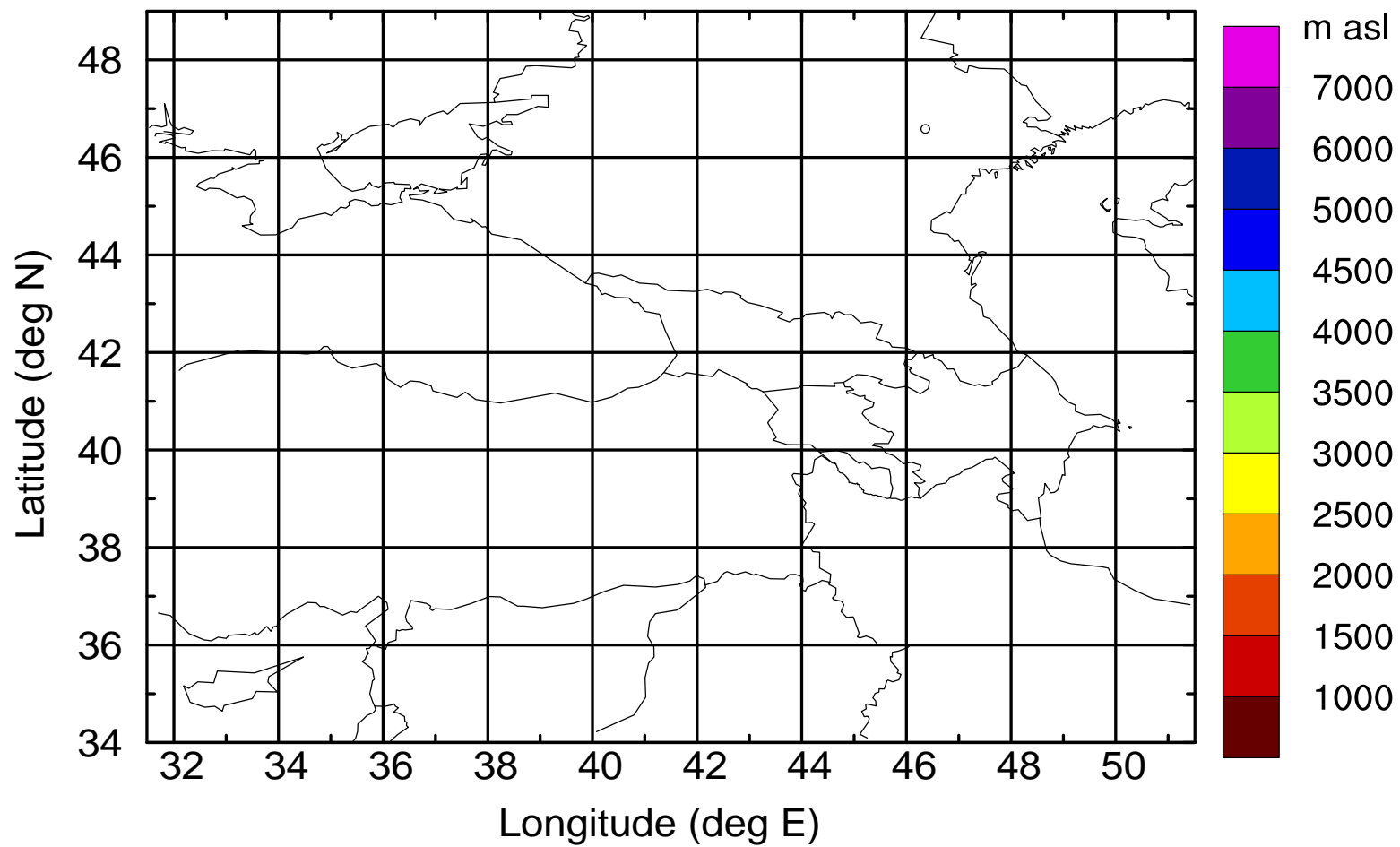
Level #1 of flight 170429a

BWD 20170429/07 -63H = 26/16 UTC



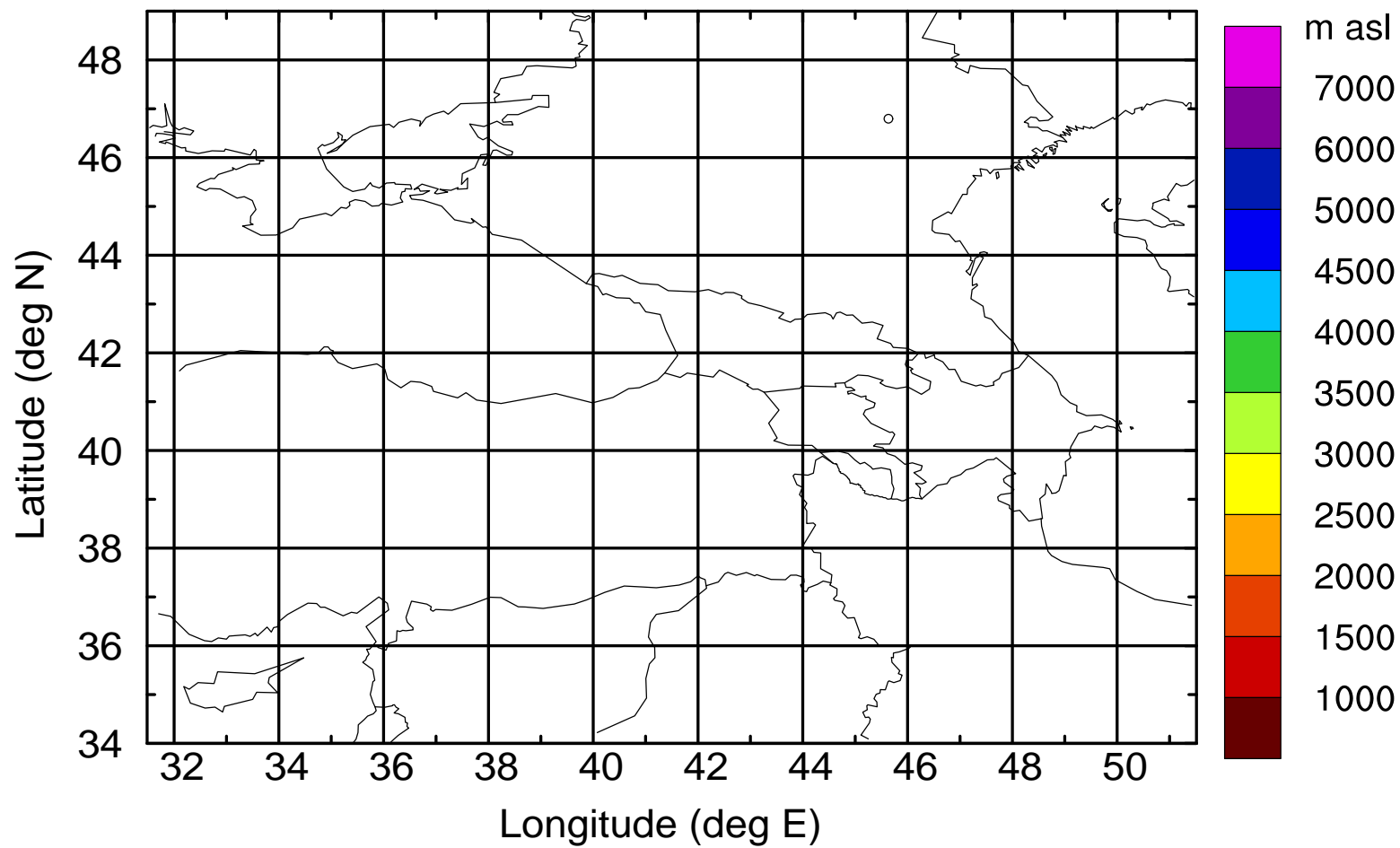
Level #1 of flight 170429a

BWD 20170429/07 -63H = 26/16 UTC



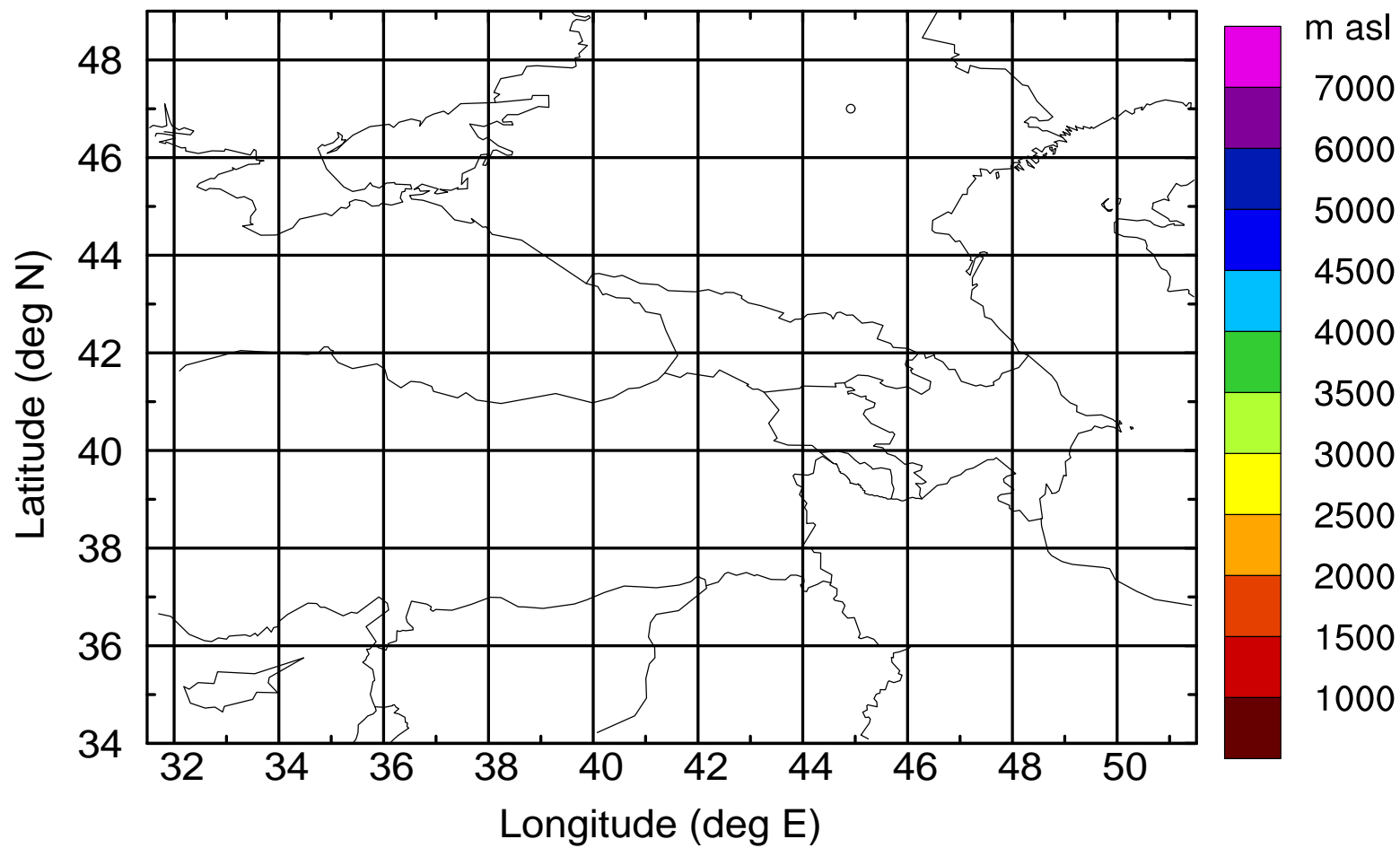
Level #1 of flight 170429a

BWD 20170429/07 -63H = 26/16 UTC



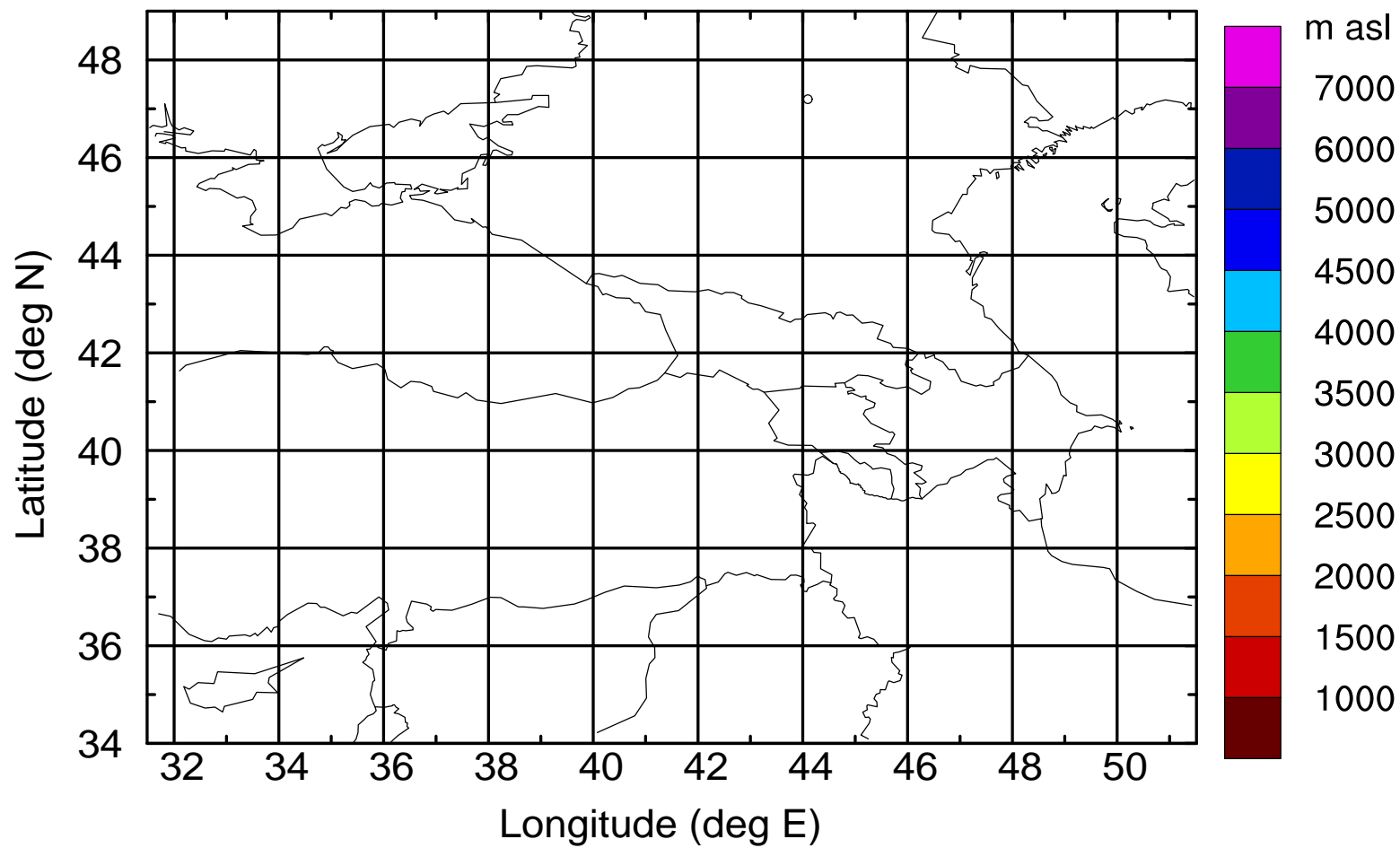
Level #1 of flight 170429a

BWD 20170429/07 -63H = 26/16 UTC



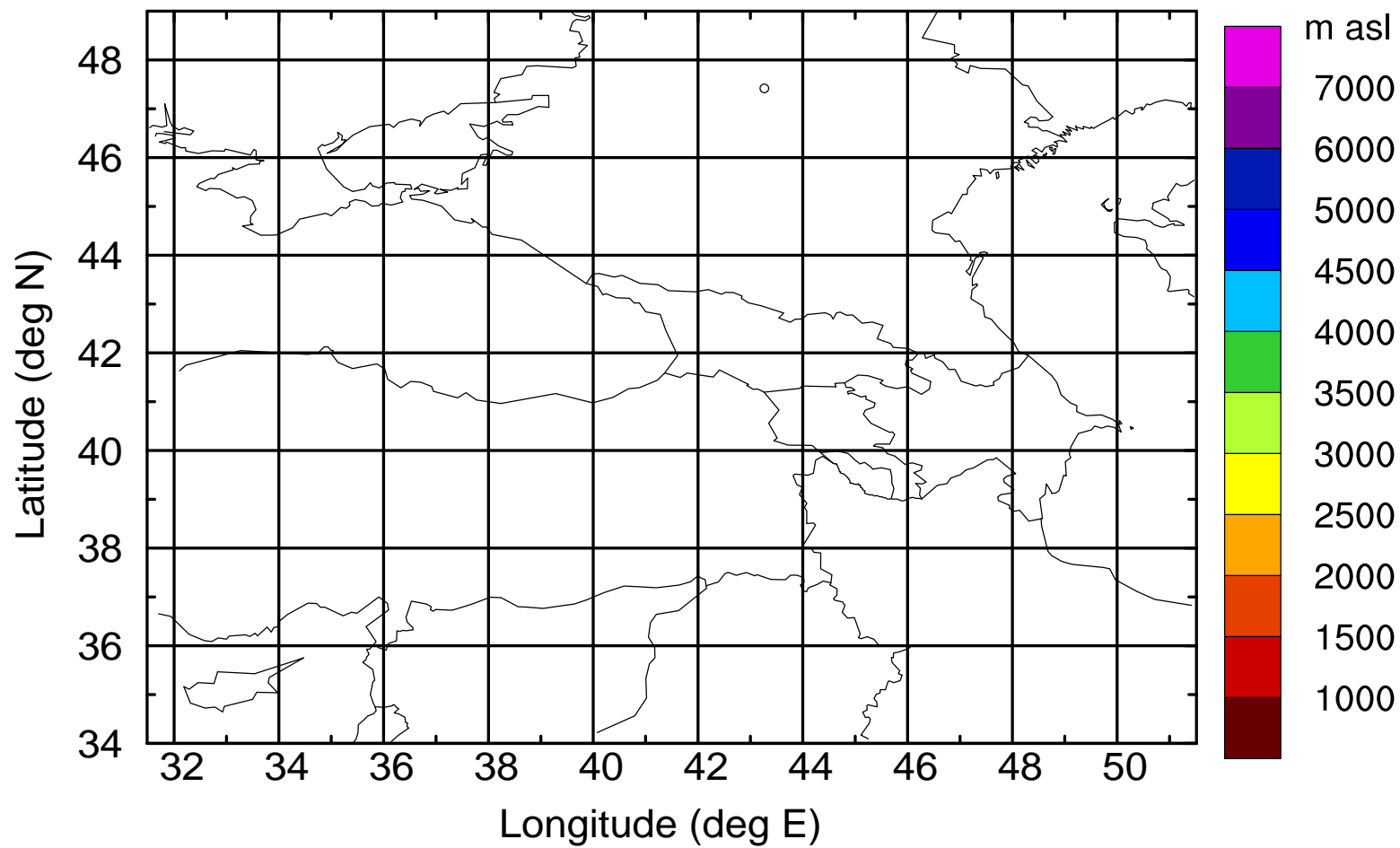
Level #1 of flight 170429a

BWD 20170429/07 -63H = 26/16 UTC



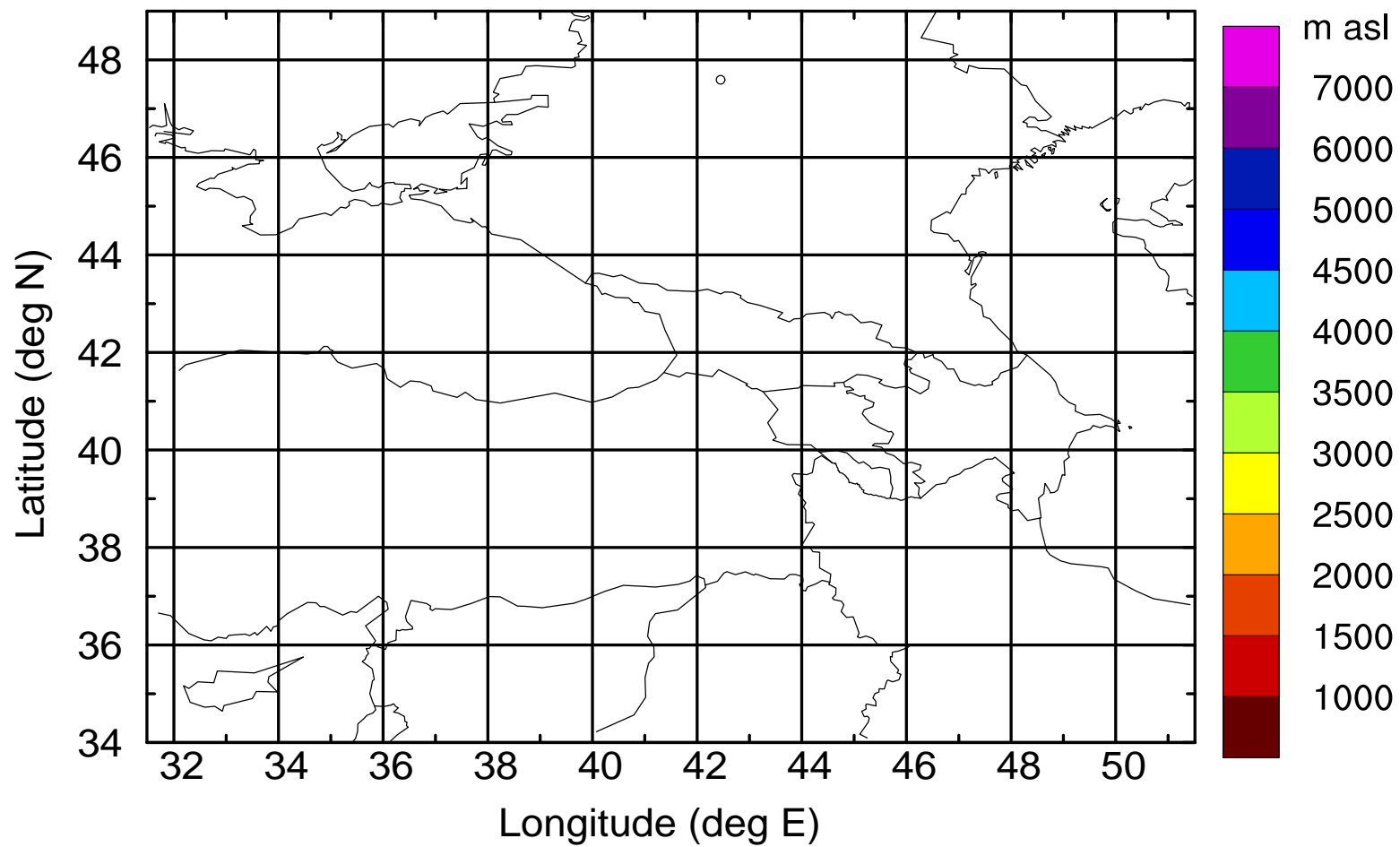
Level #1 of flight 170429a

BWD 20170429/07 -63H = 26/16 UTC



Level #1 of flight 170429a

BWD 20170429/07 -63H = 26/16 UTC



Level #1 of flight 170429a

BWD 20170429/07 -63H = 26/16 UTC

