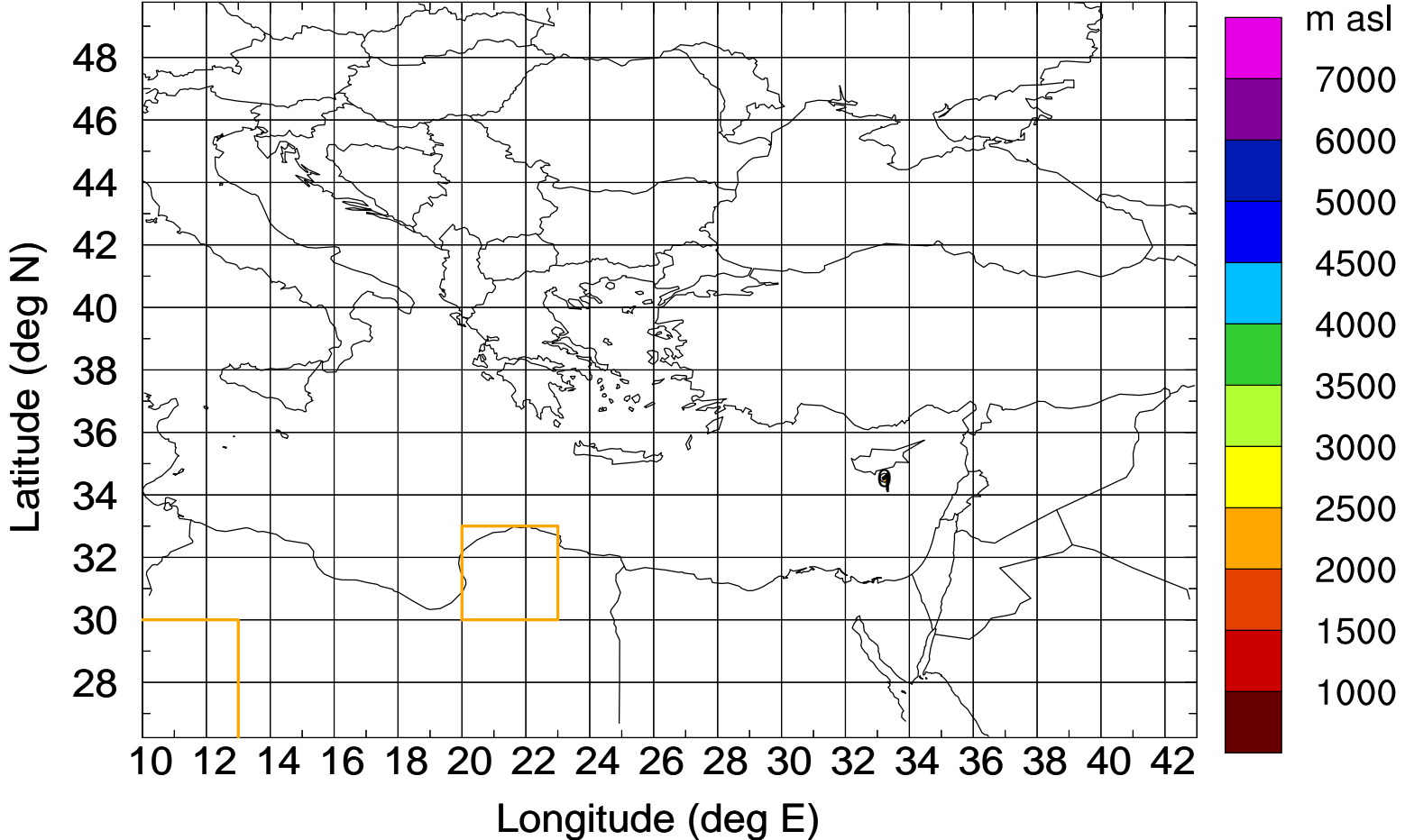


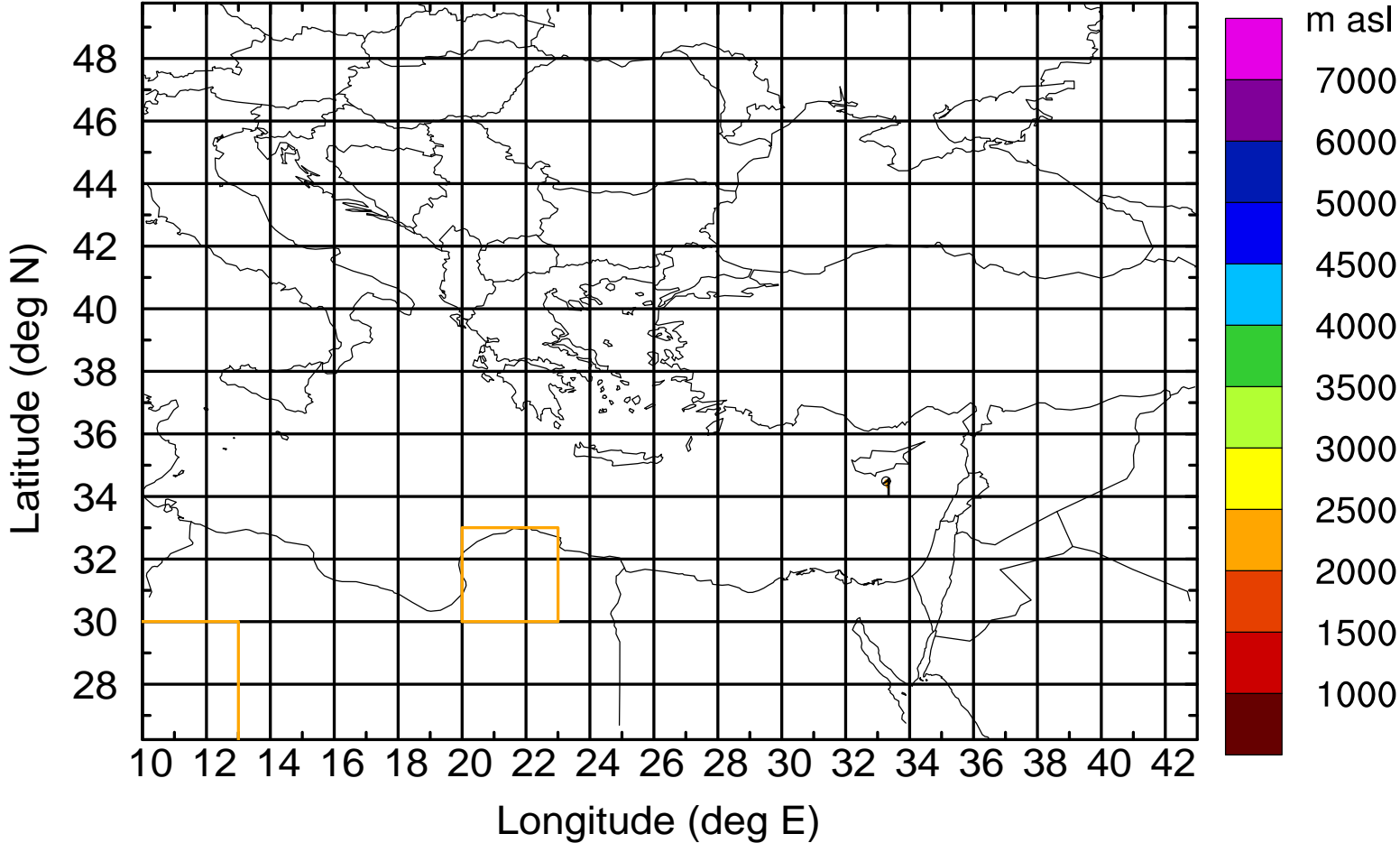
Level #21 of flight 170427a

Flight trajectory



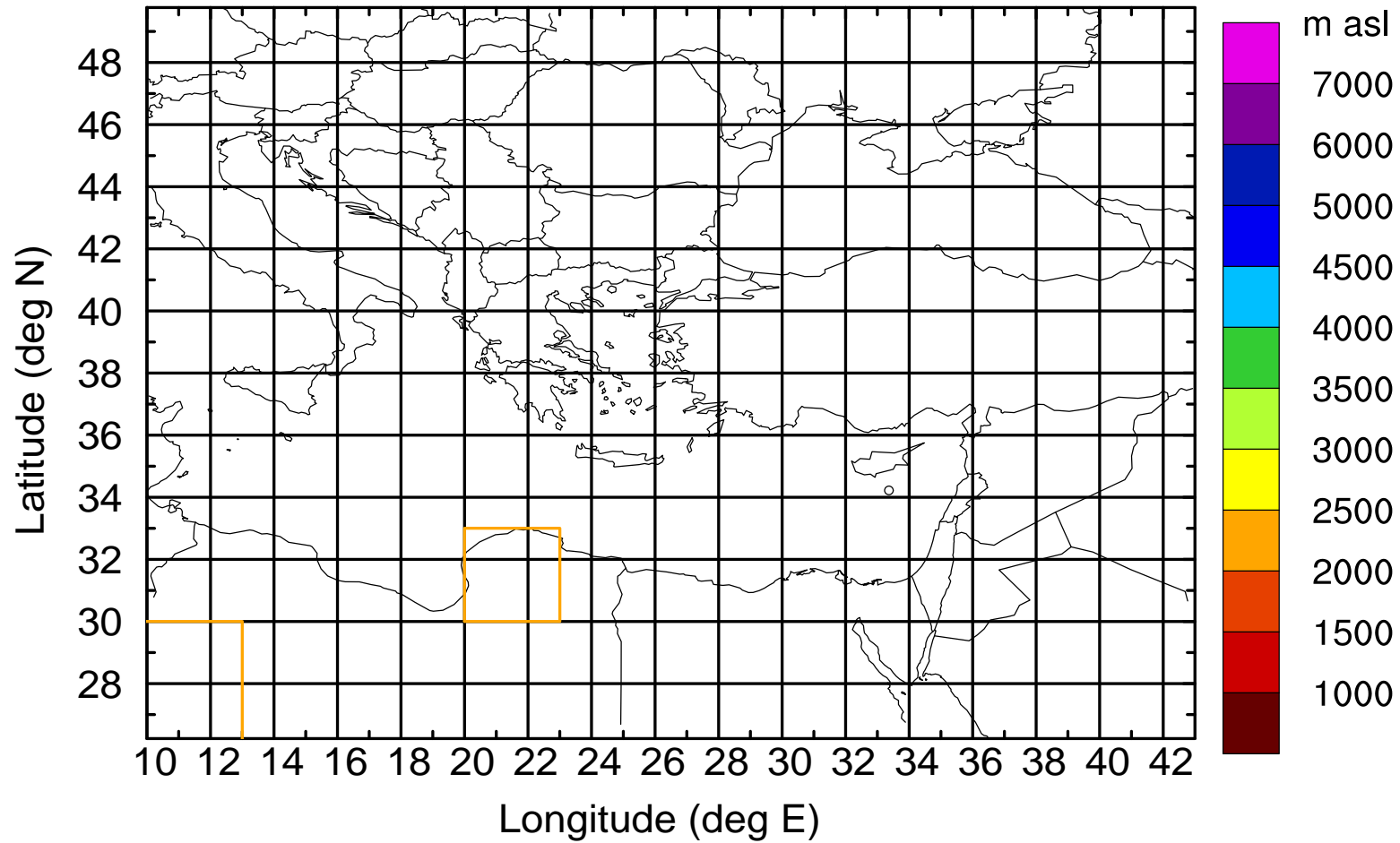
Level #21 of flight 170427a

BWD 20170427/09 -01H = 27/08 UTC



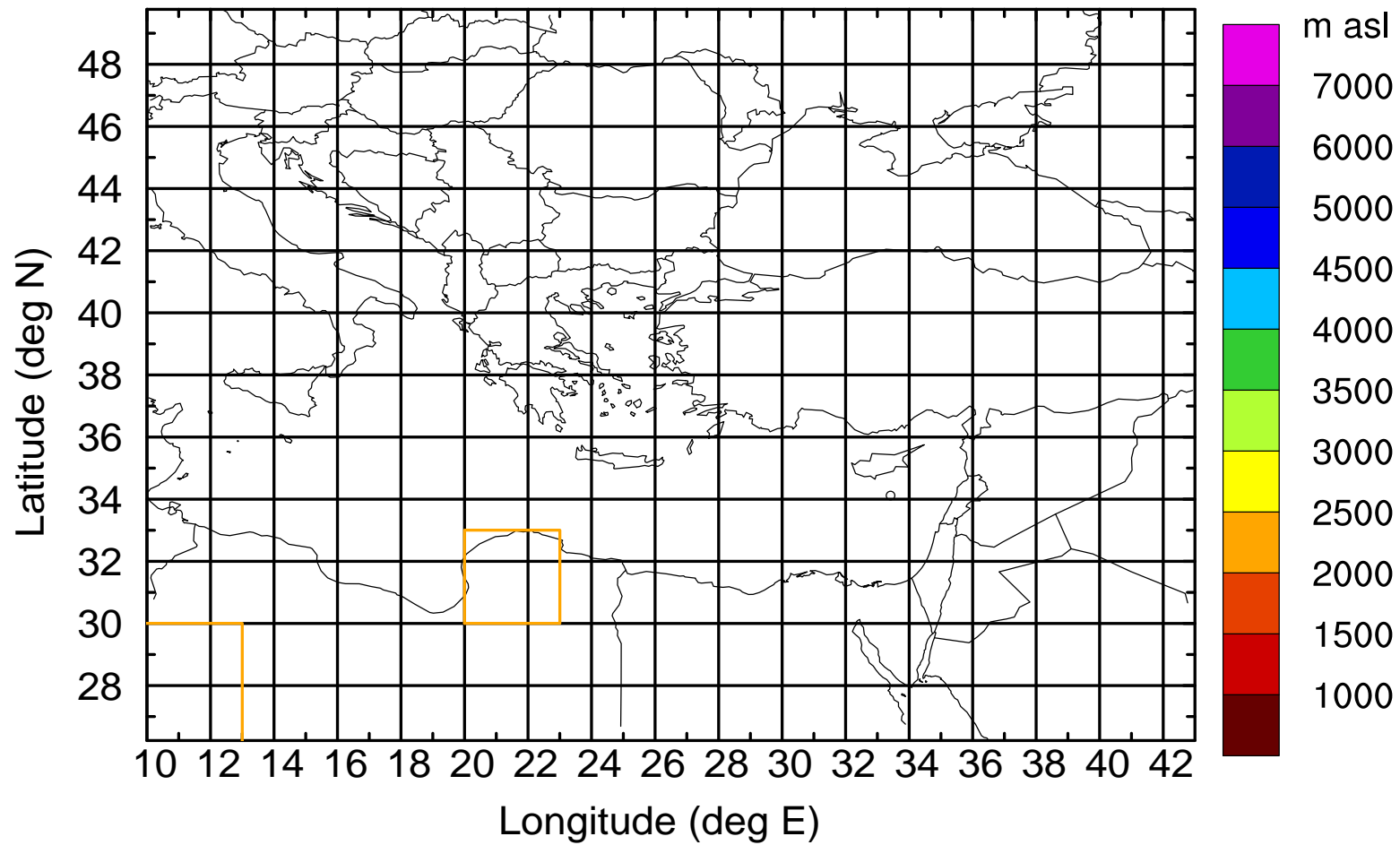
Level #21 of flight 170427a

BWD 20170427/09 -01H = 27/08 UTC



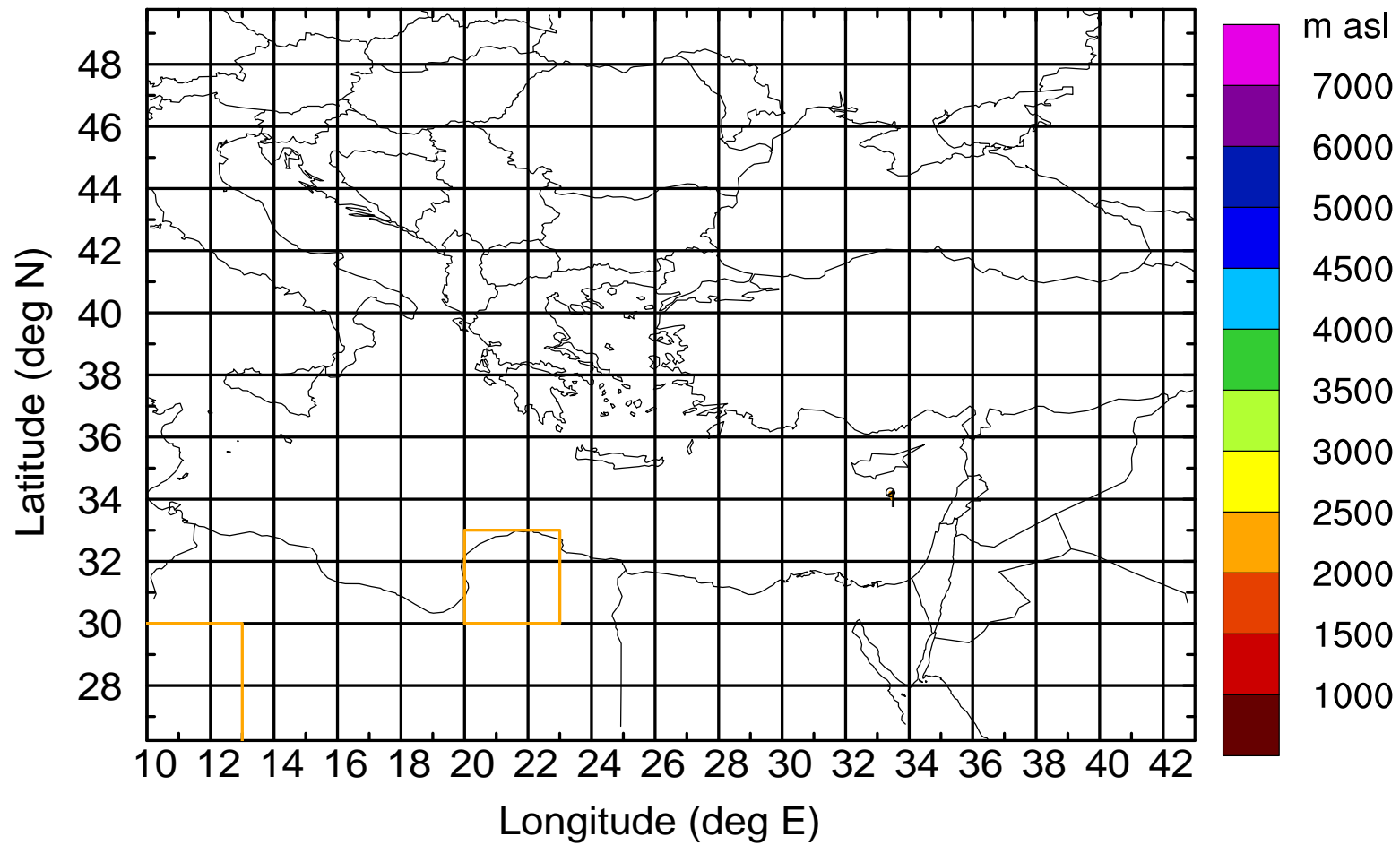
Level #21 of flight 170427a

BWD 20170427/09 -01H = 27/08 UTC



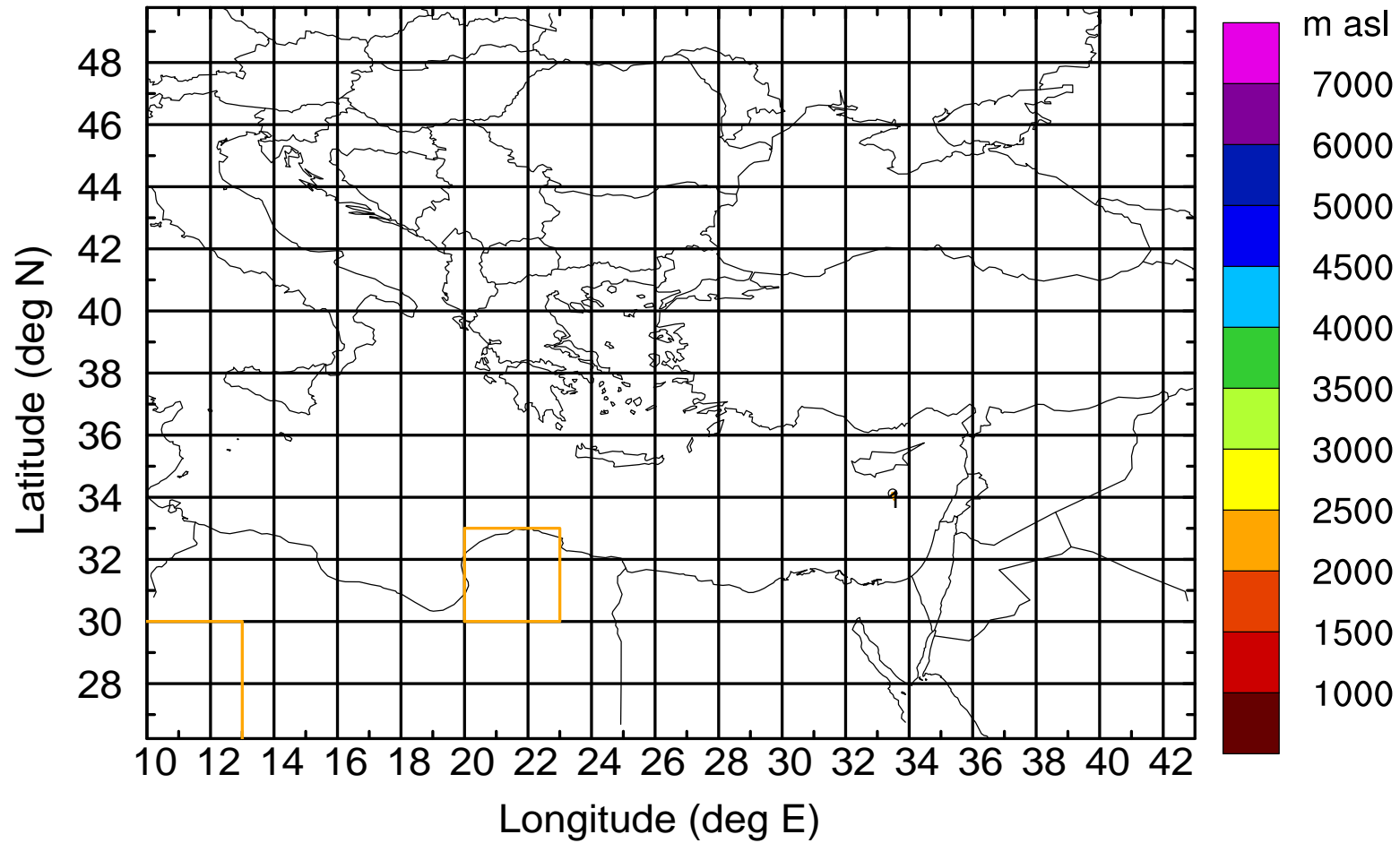
Level #21 of flight 170427a

BWD 20170427/09 -04H = 27/05 UTC



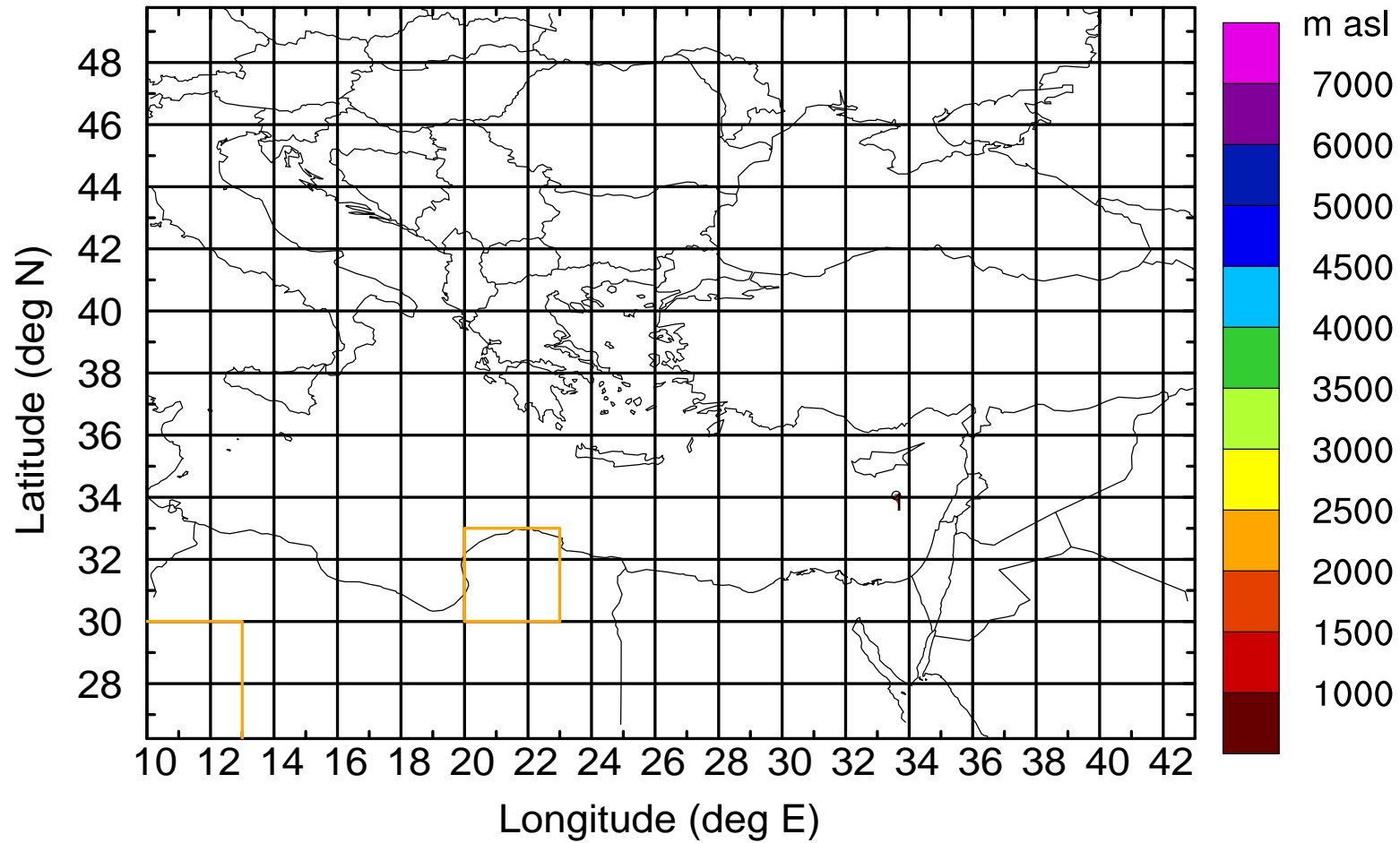
Level #21 of flight 170427a

BWD 20170427/09 -05H = 27/04 UTC



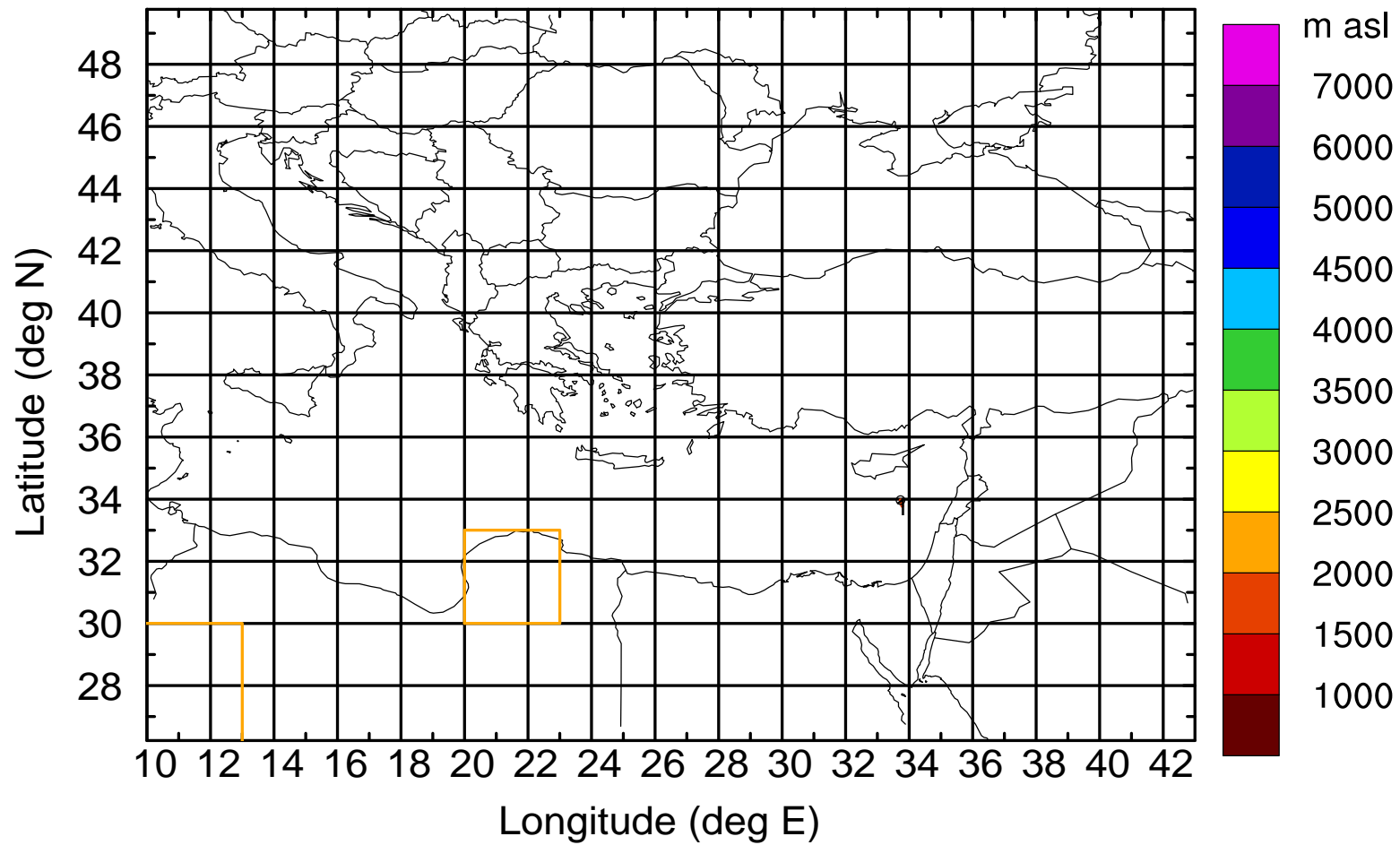
Level #21 of flight 170427a

BWD 20170427/09 -06H = 27/03 UTC



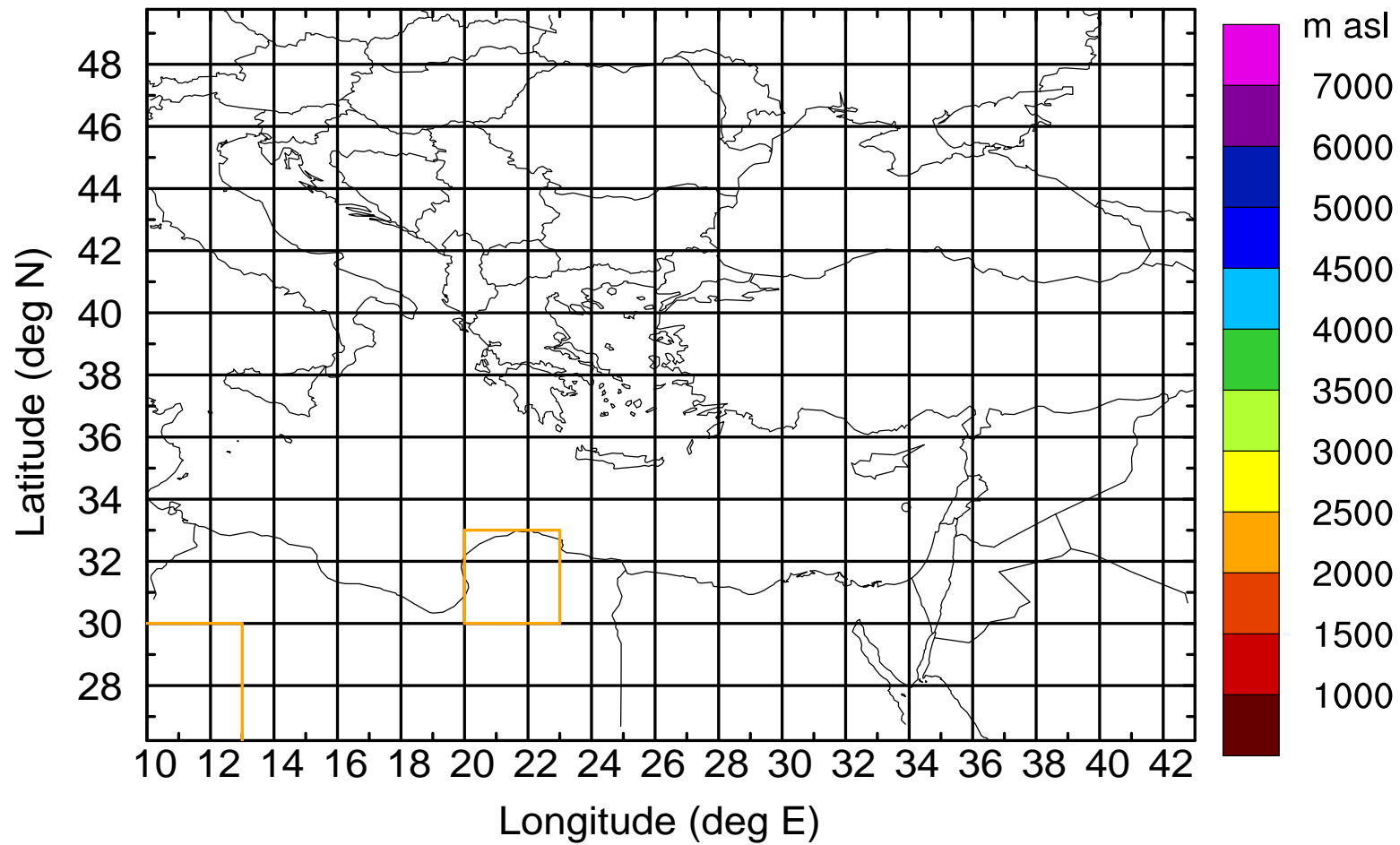
Level #21 of flight 170427a

BWD 20170427/09 -07H = 27/02 UTC



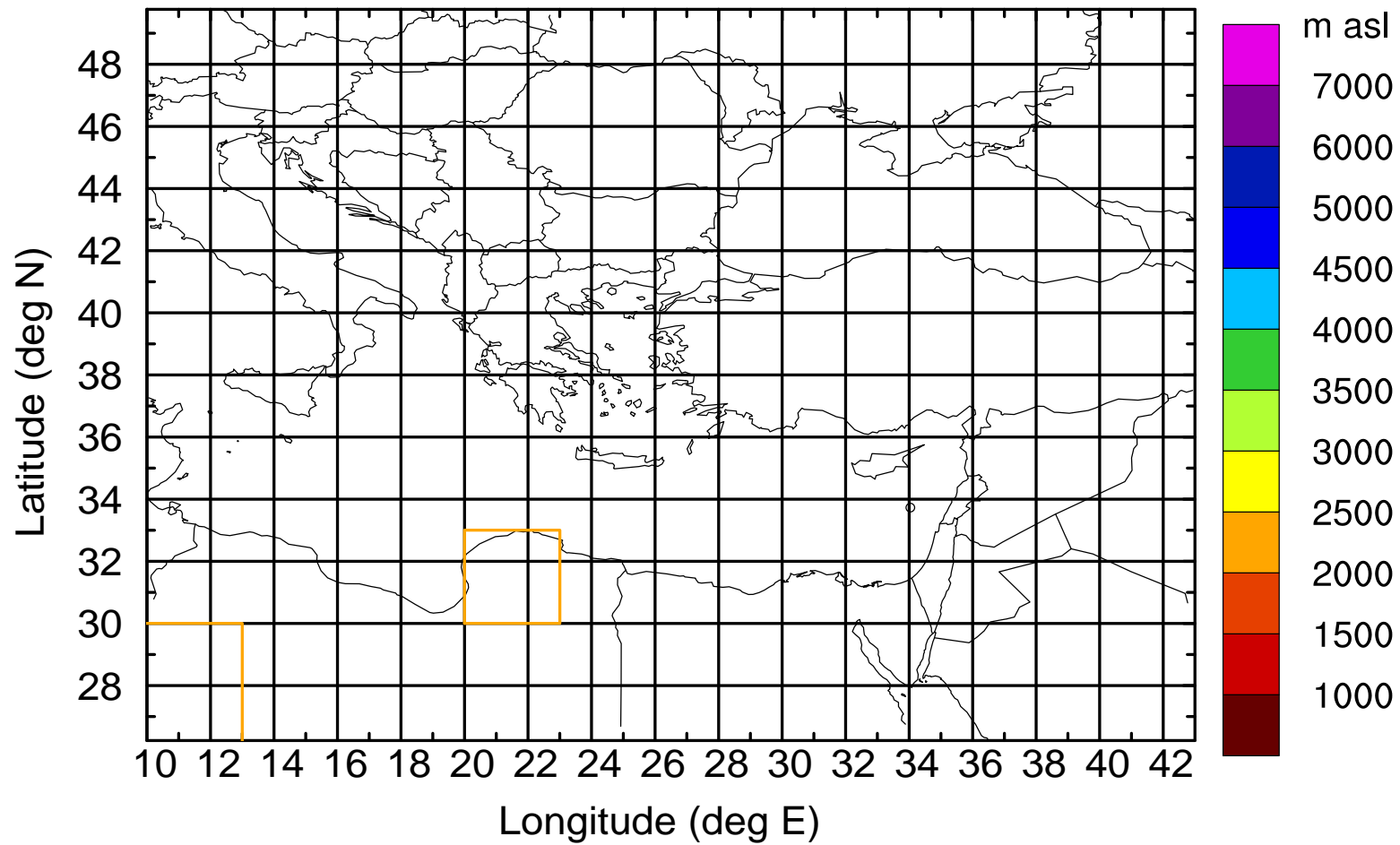
Level #21 of flight 170427a

BWD 20170427/09 -07H = 27/02 UTC



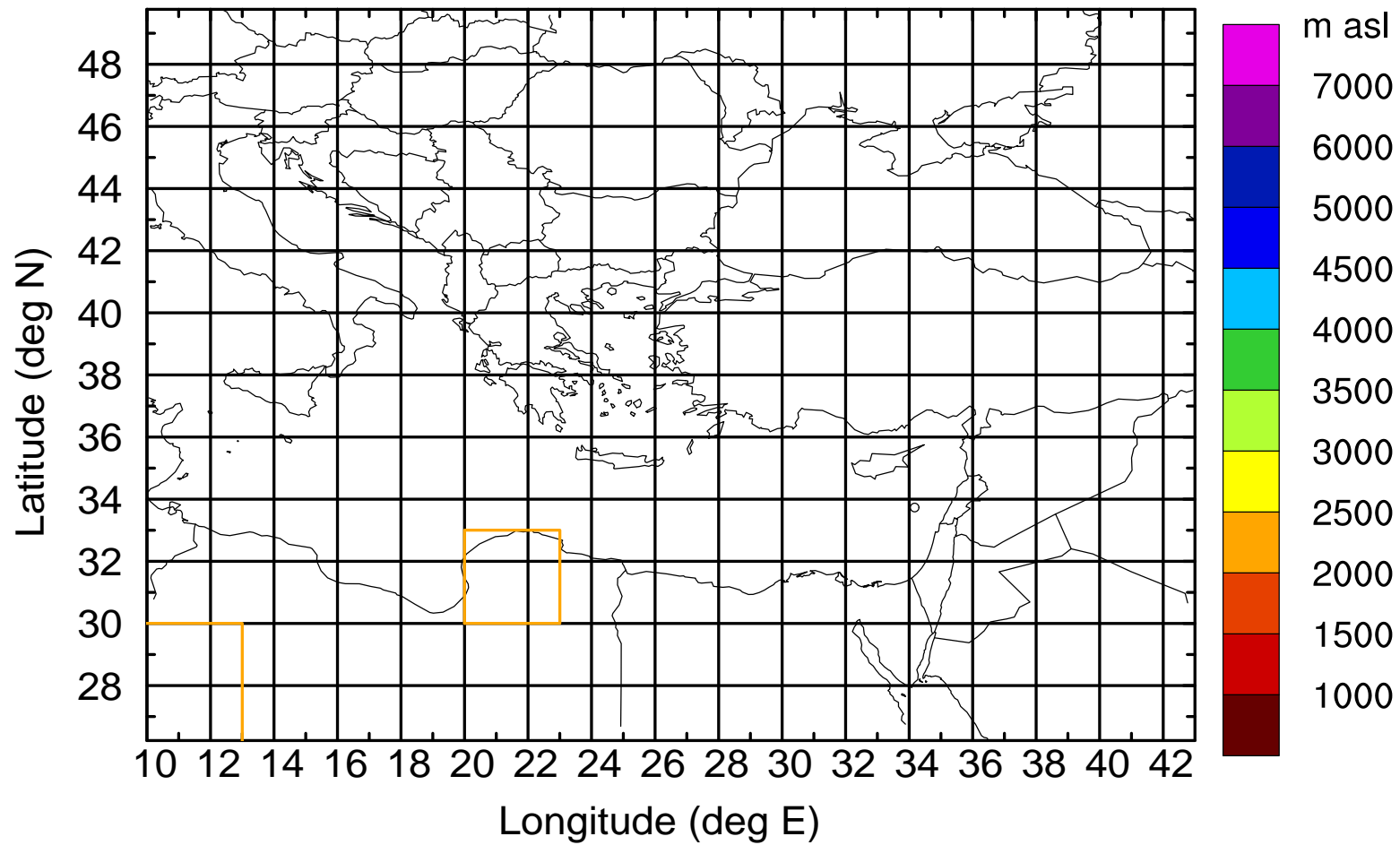
Level #21 of flight 170427a

BWD 20170427/09 -07H = 27/02 UTC



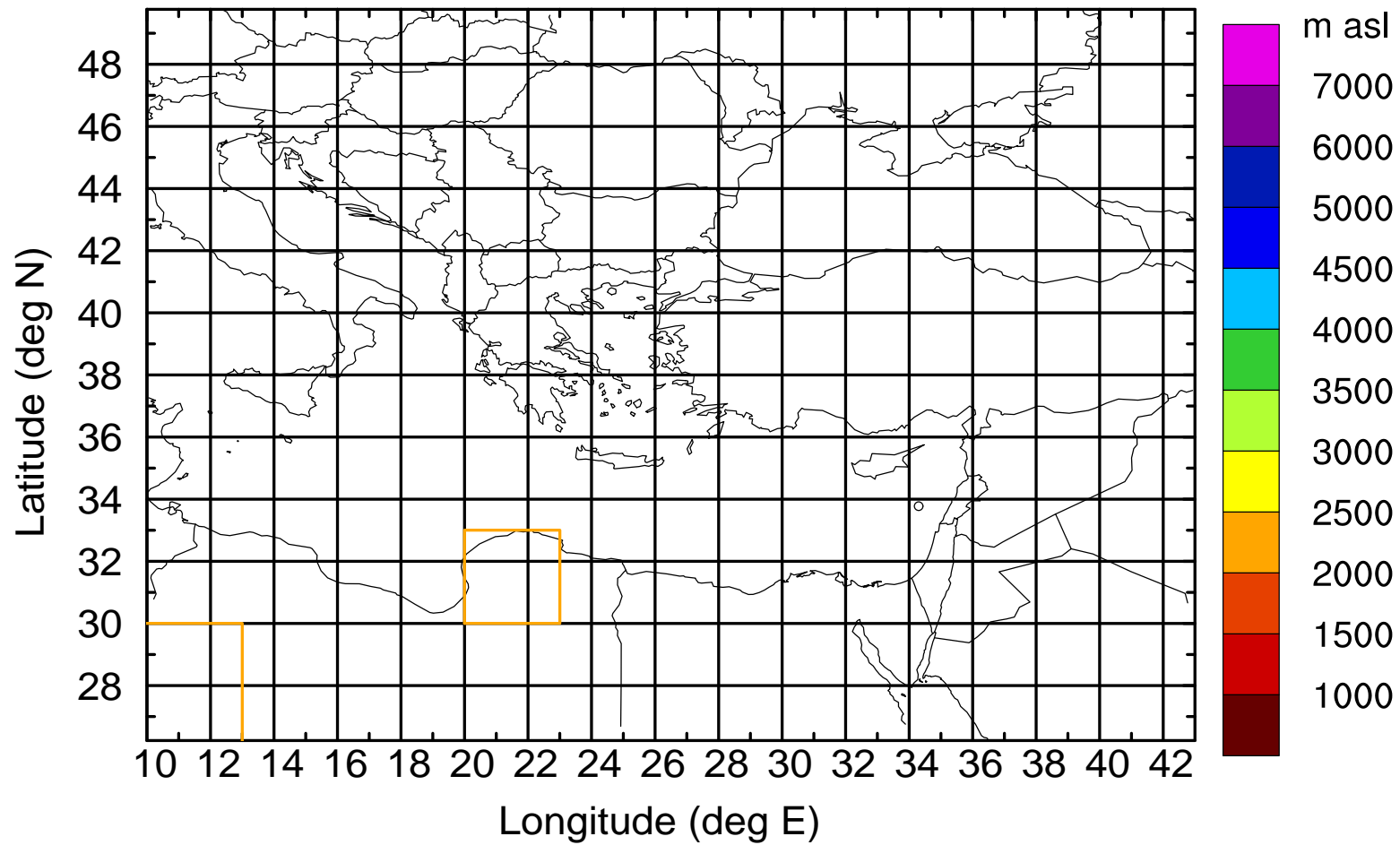
Level #21 of flight 170427a

BWD 20170427/09 -07H = 27/02 UTC



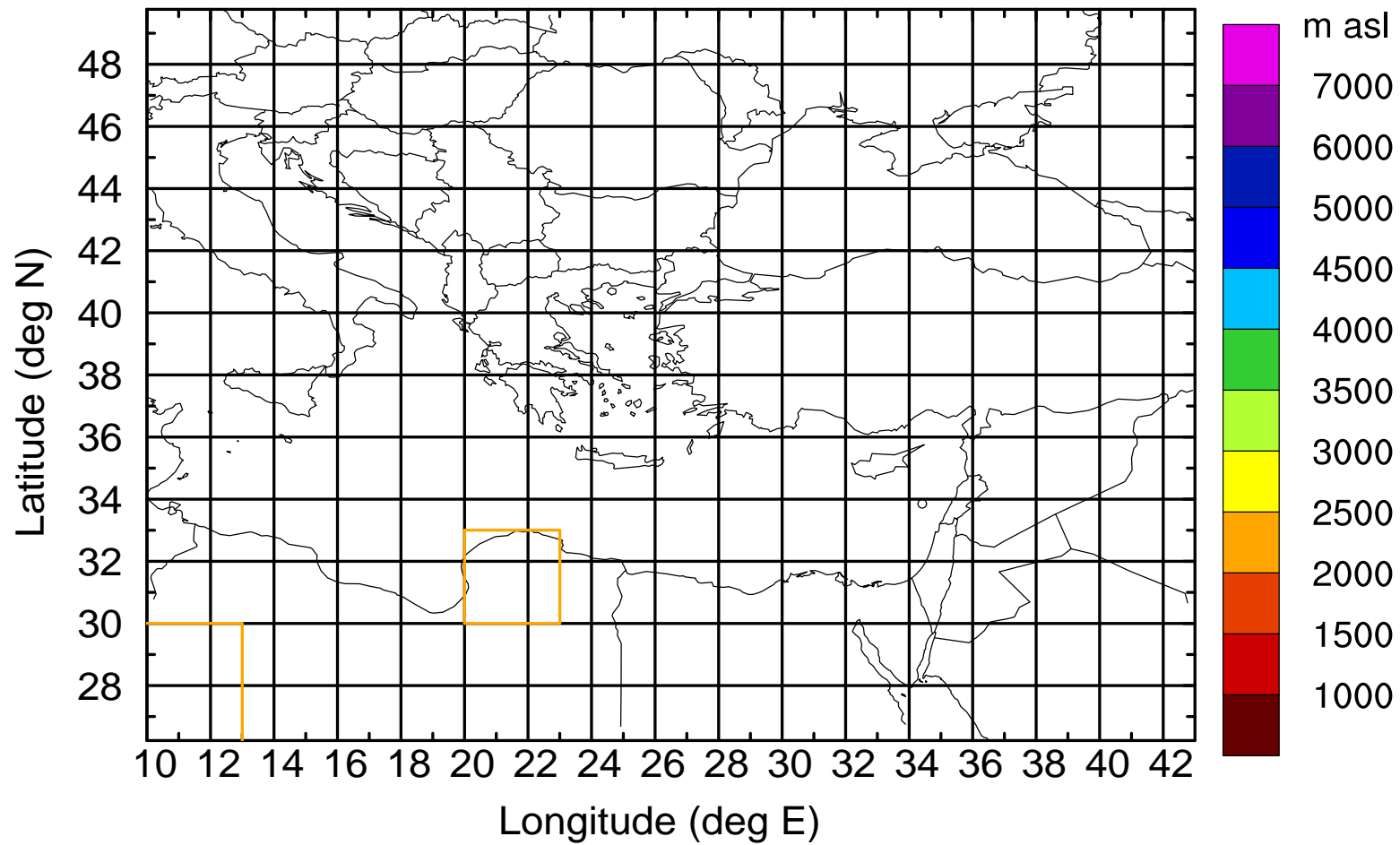
Level #21 of flight 170427a

BWD 20170427/09 -07H = 27/02 UTC



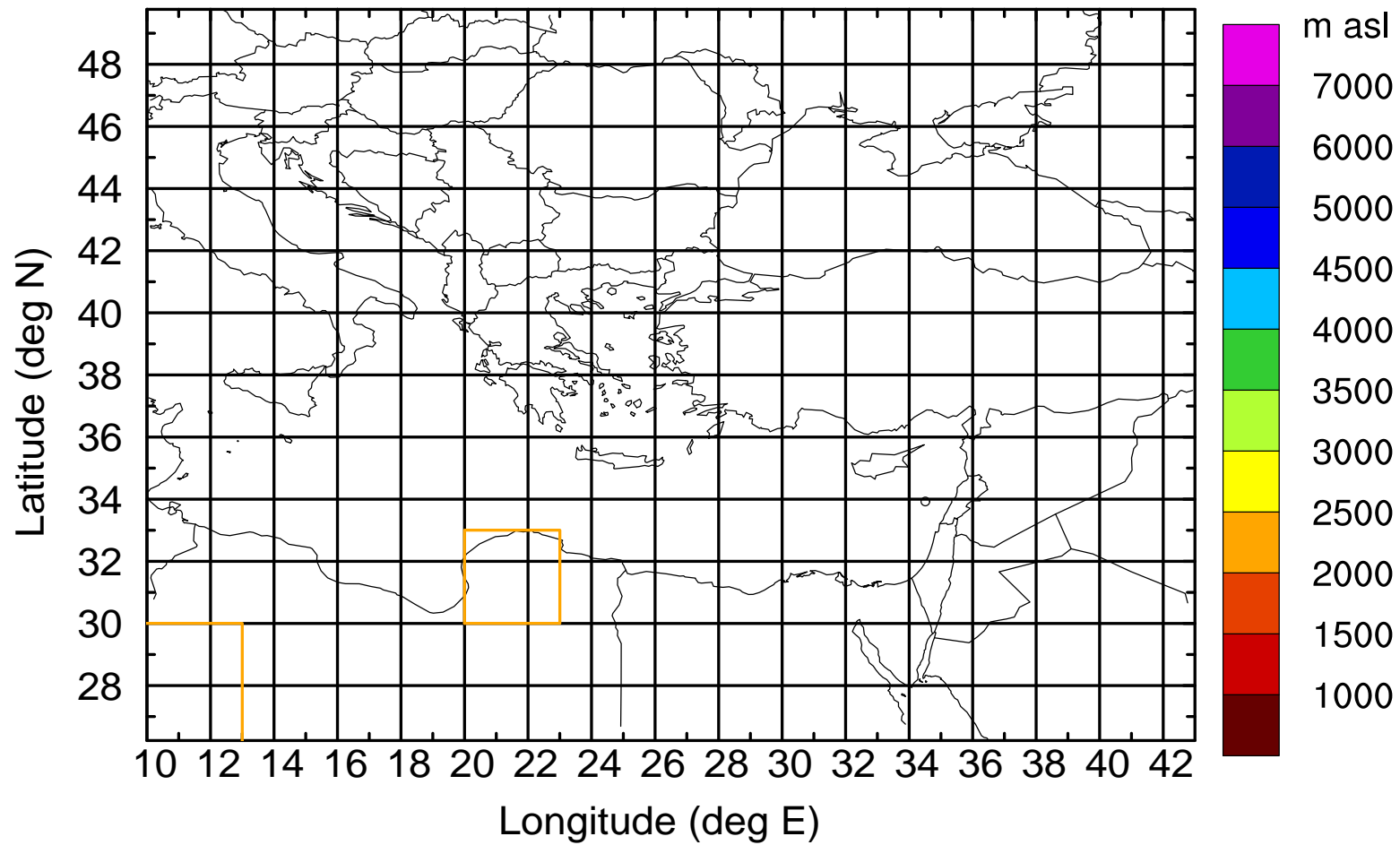
Level #21 of flight 170427a

BWD 20170427/09 -07H = 27/02 UTC



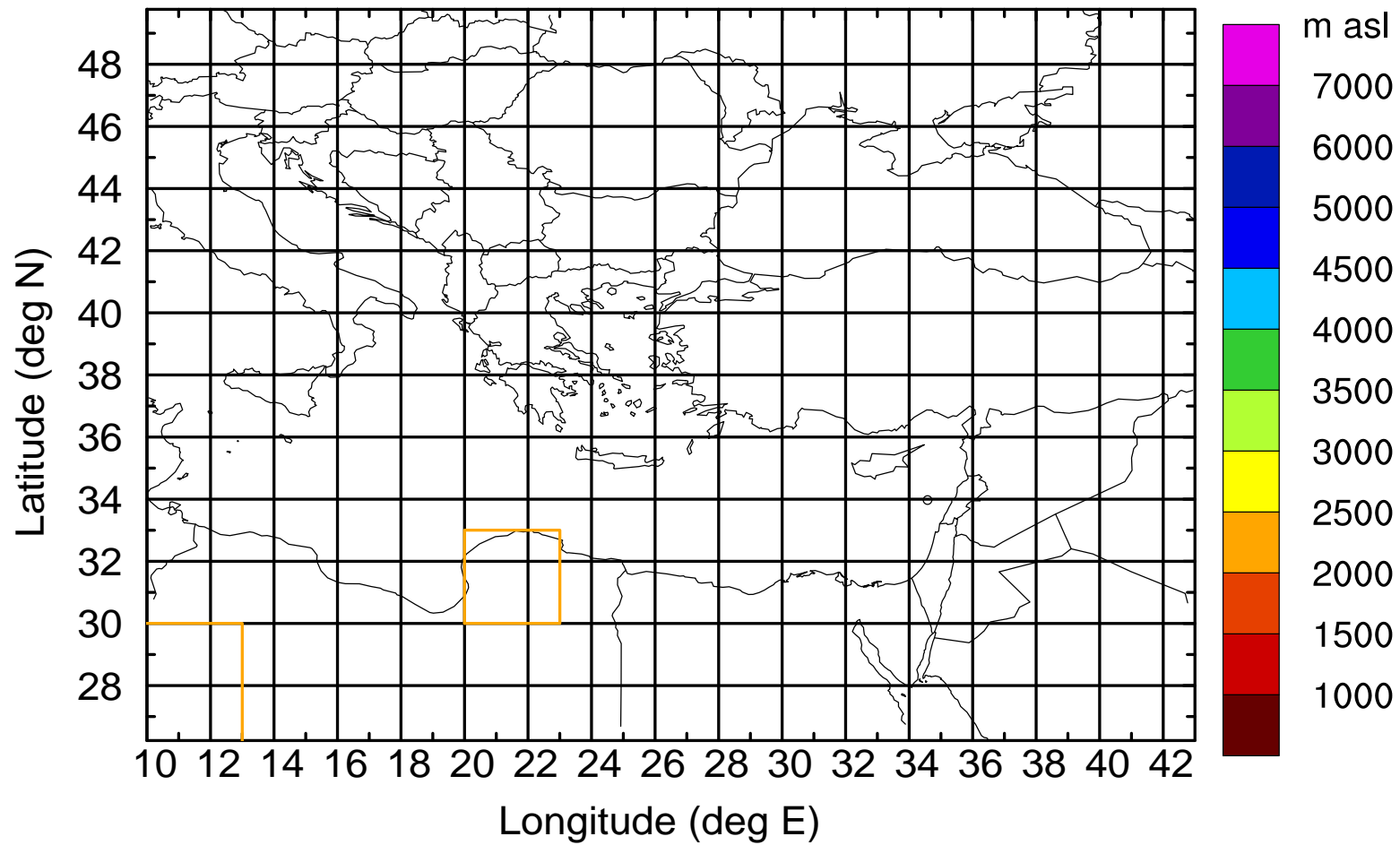
Level #21 of flight 170427a

BWD 20170427/09 -07H = 27/02 UTC



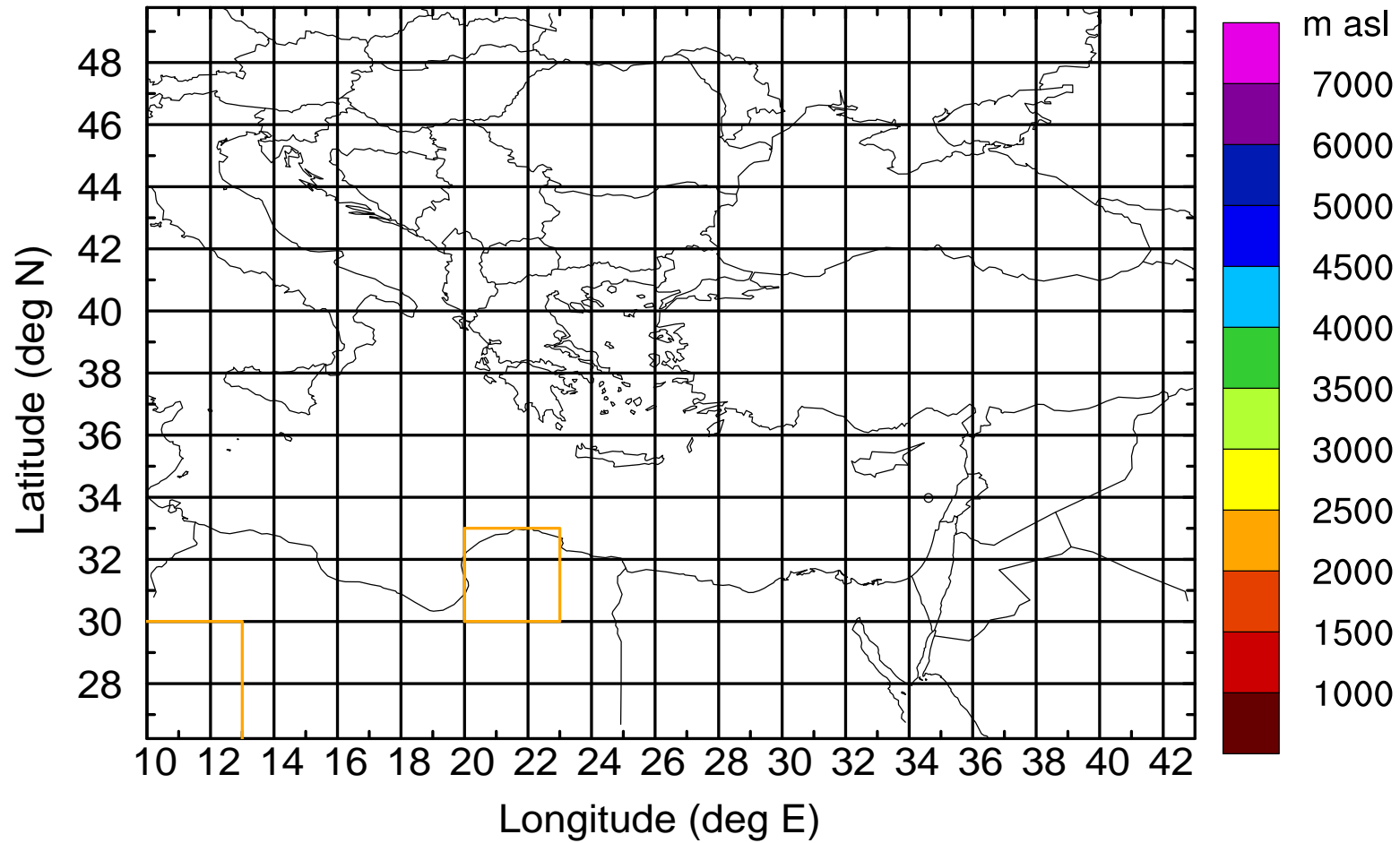
Level #21 of flight 170427a

BWD 20170427/09 -07H = 27/02 UTC



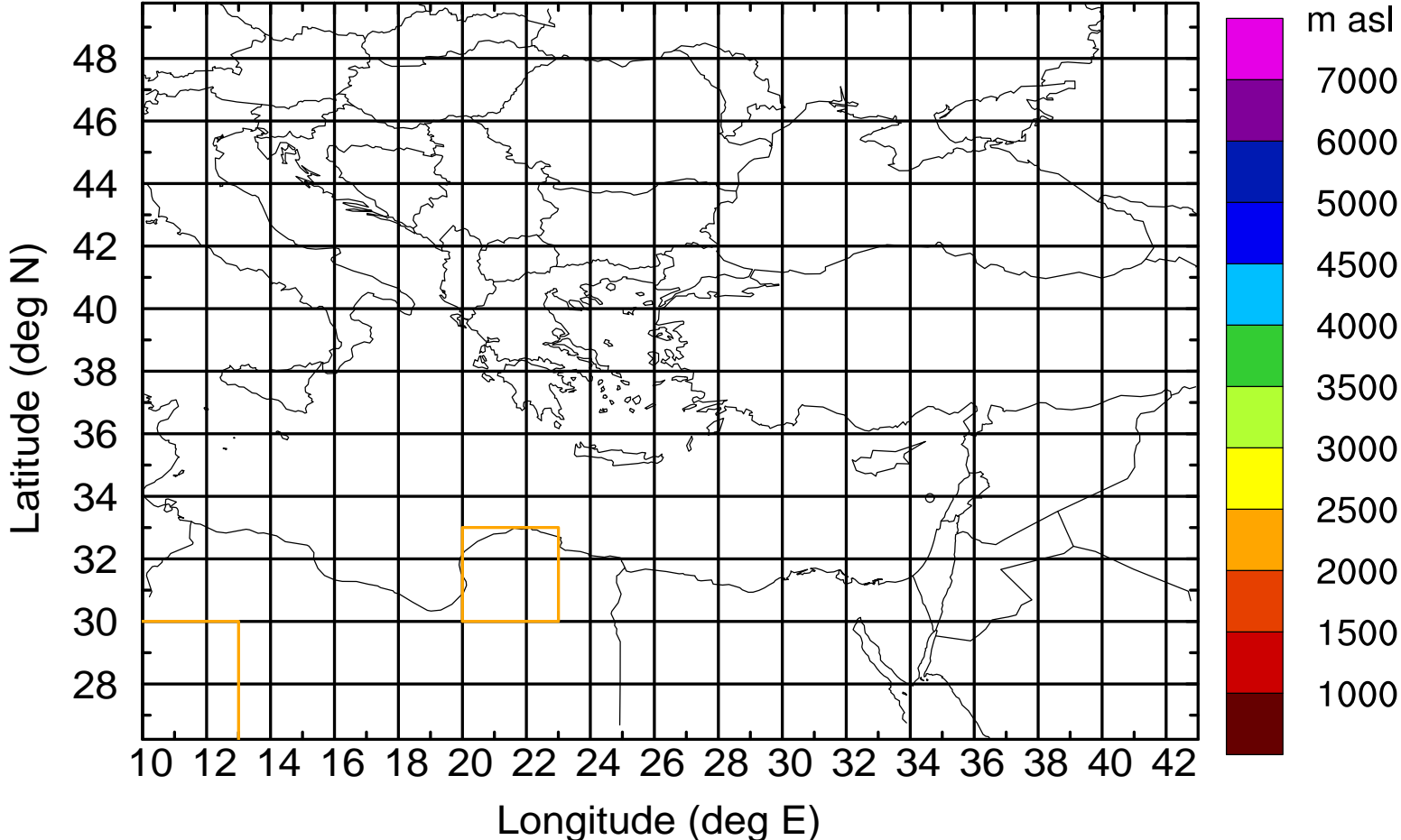
Level #21 of flight 170427a

BWD 20170427/09 -07H = 27/02 UTC



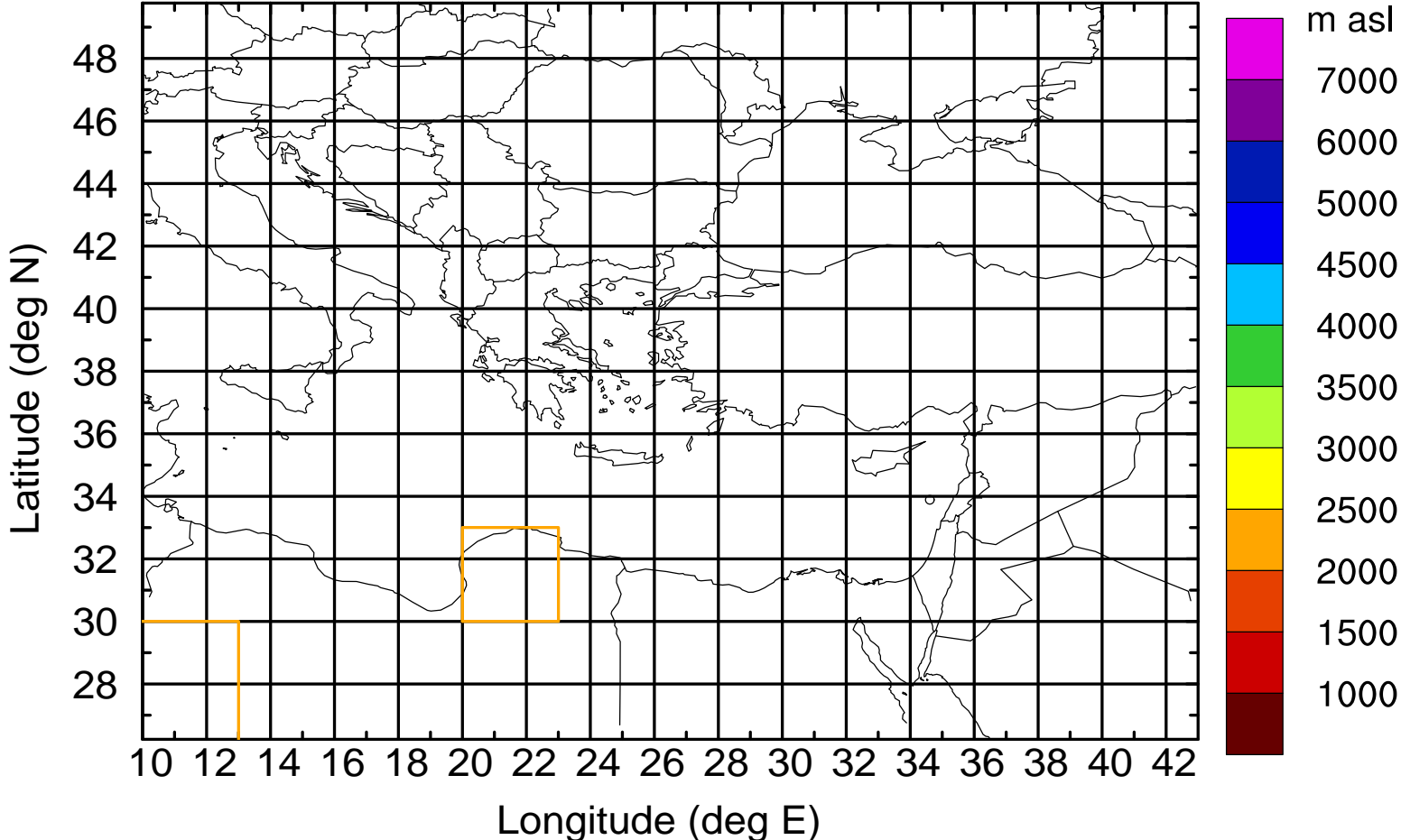
Level #21 of flight 170427a

BWD 20170427/09 -07H = 27/02 UTC



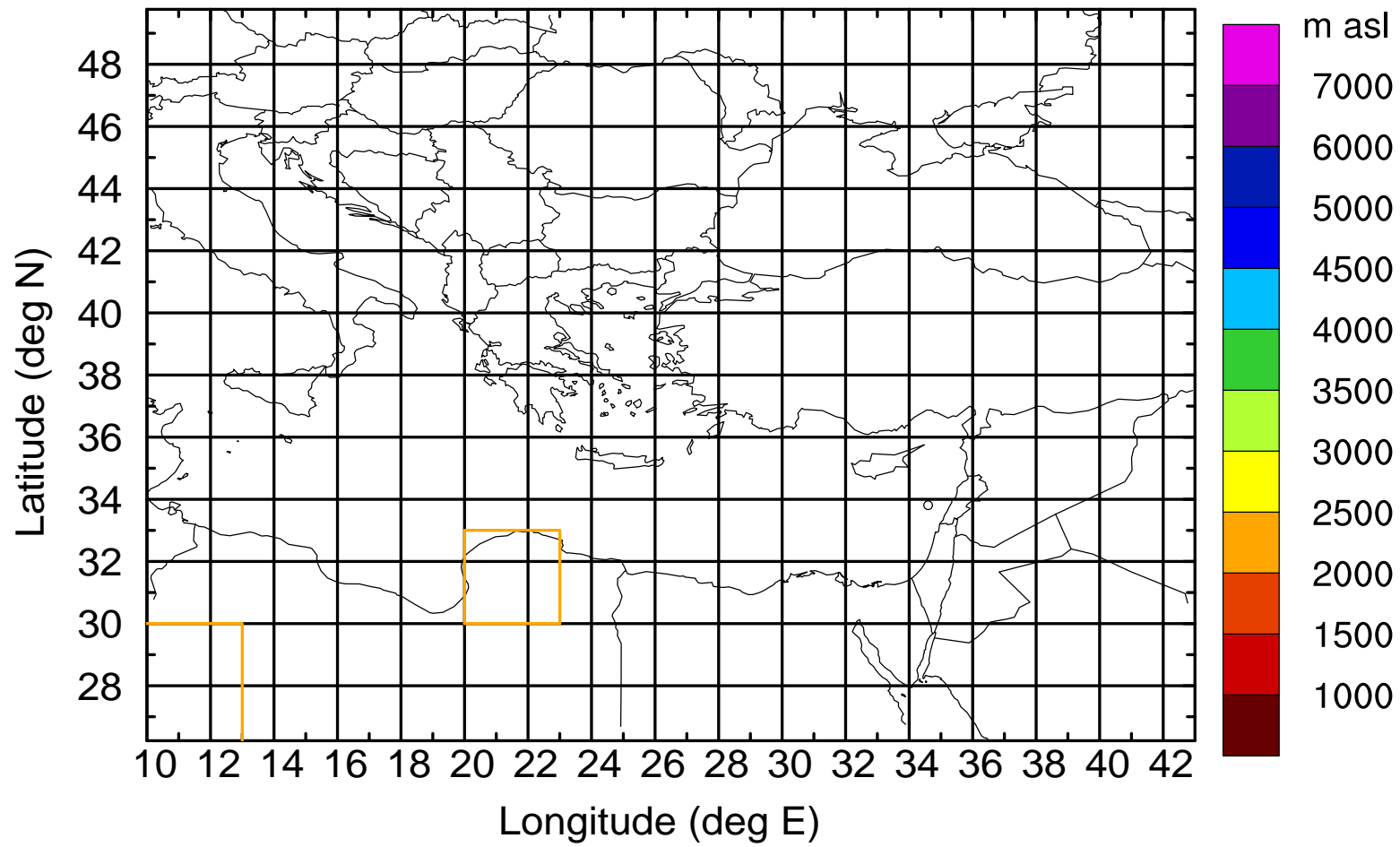
Level #21 of flight 170427a

BWD 20170427/09 -07H = 27/02 UTC



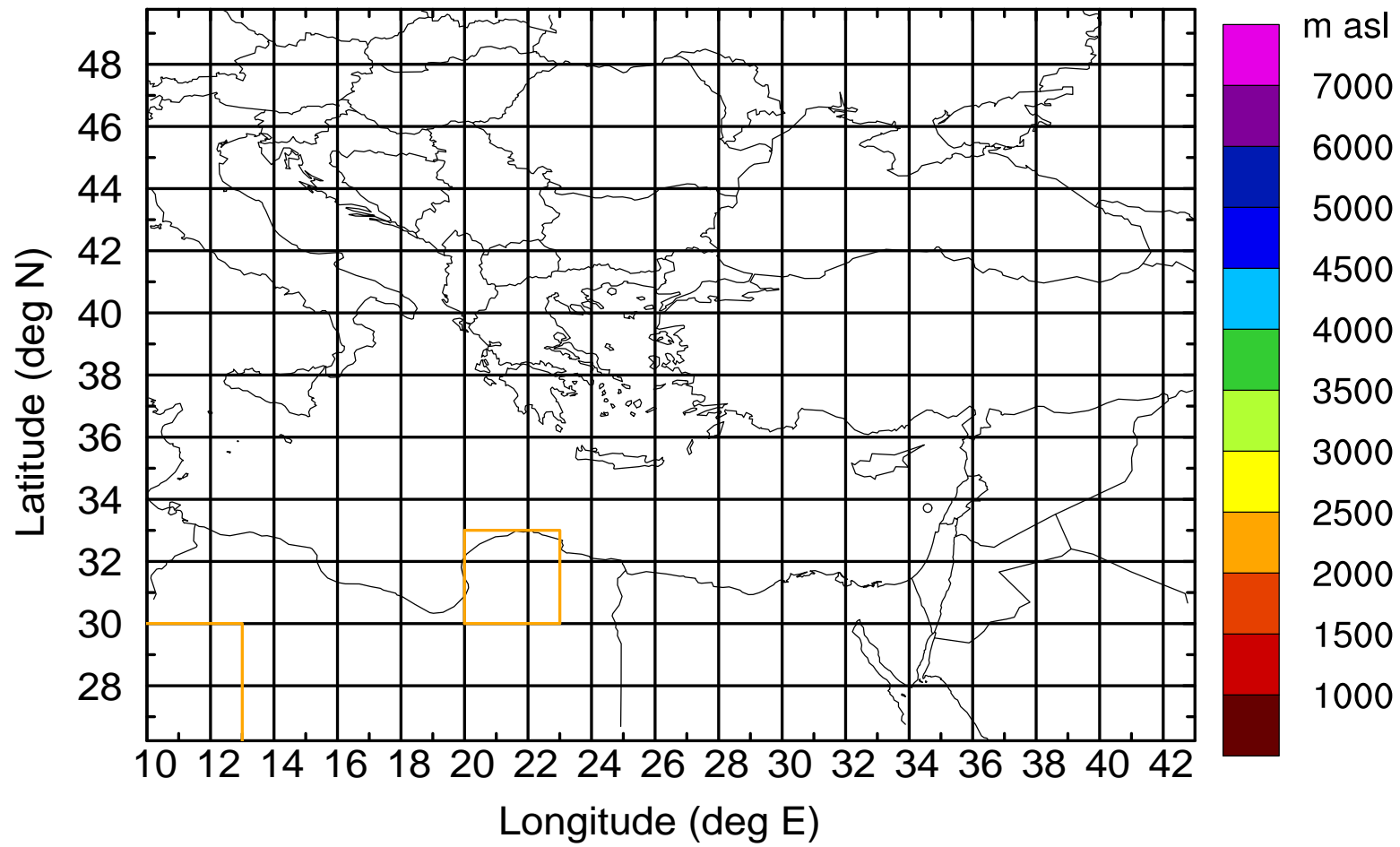
Level #21 of flight 170427a

BWD 20170427/09 -07H = 27/02 UTC



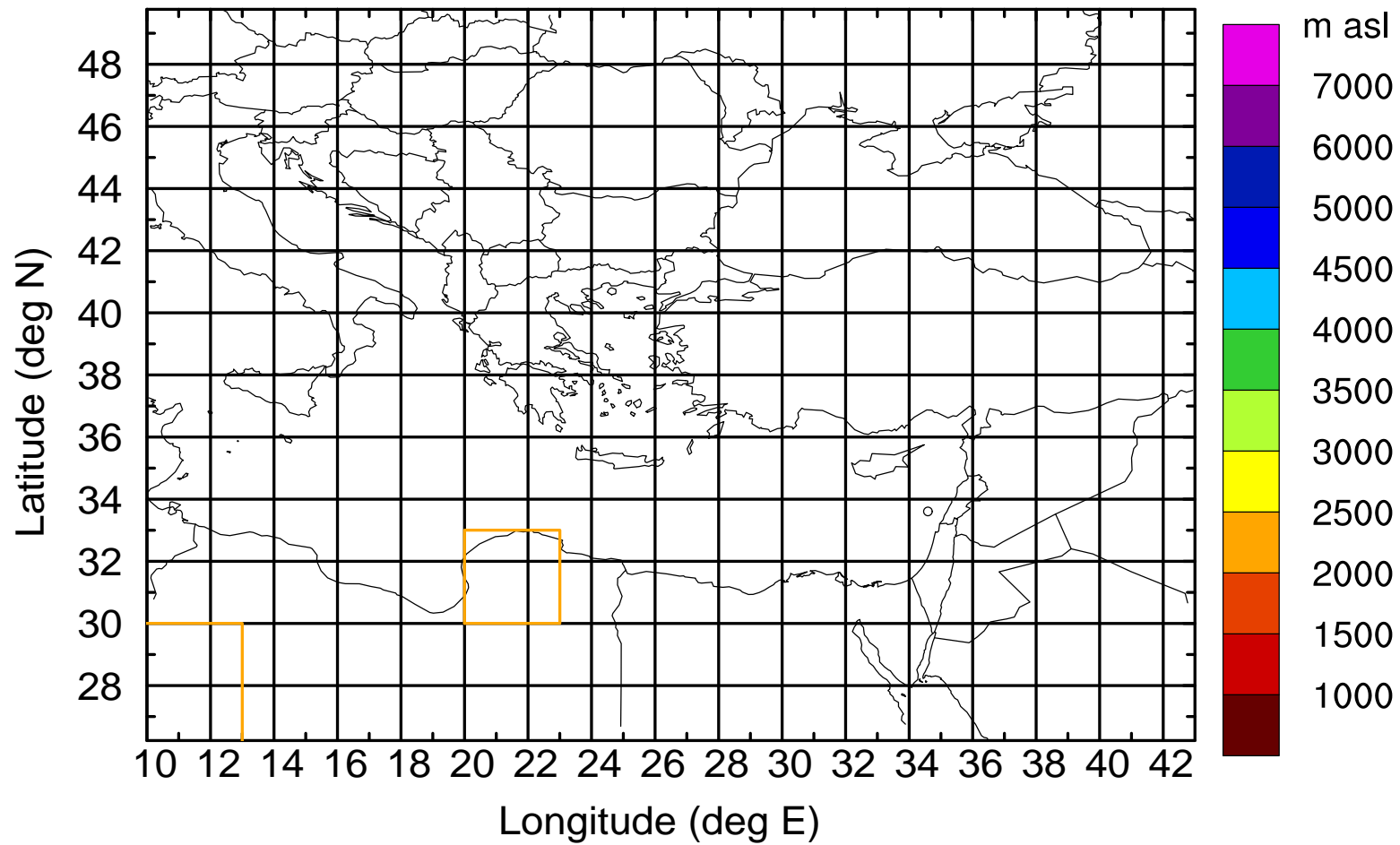
Level #21 of flight 170427a

BWD 20170427/09 -07H = 27/02 UTC



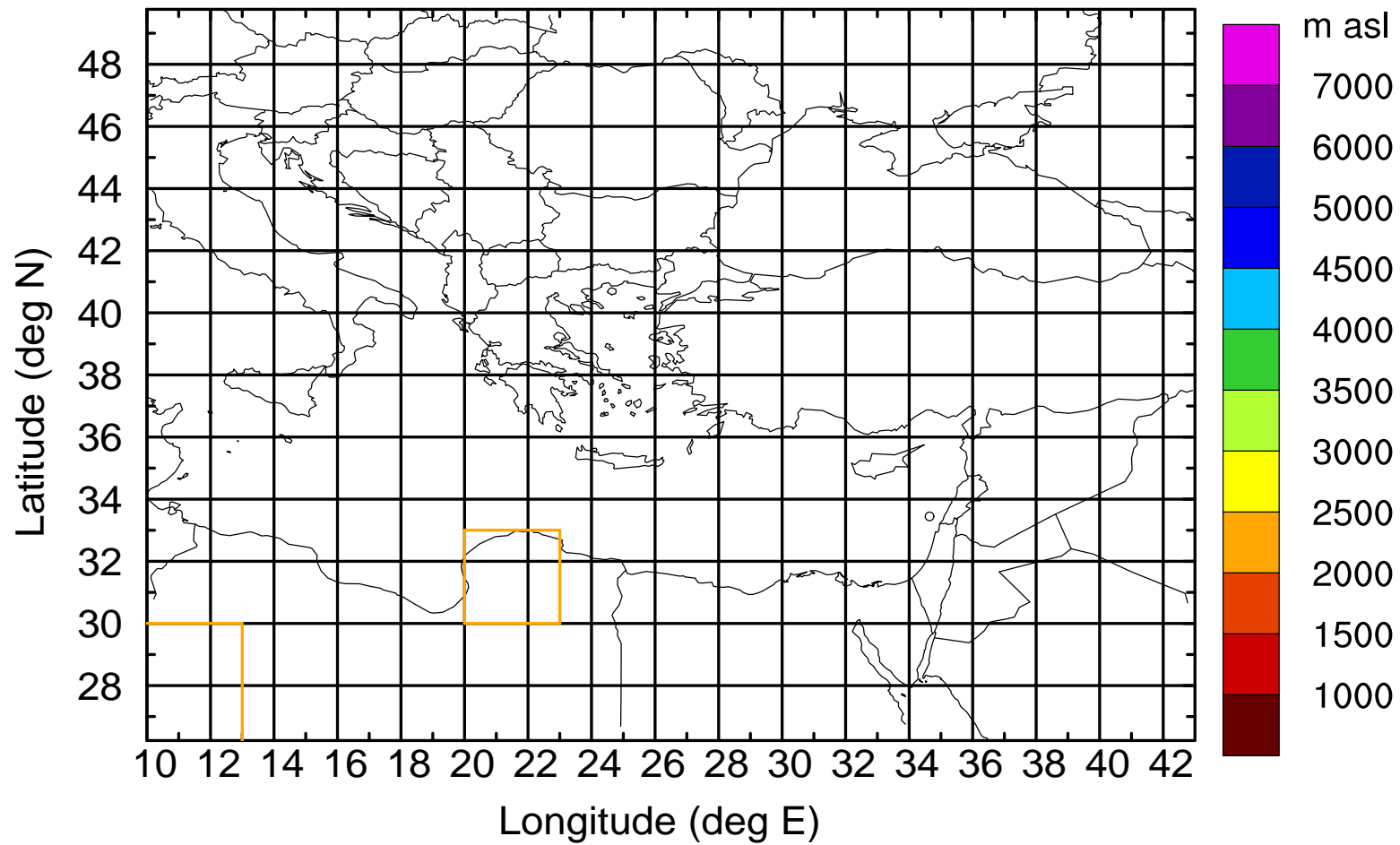
Level #21 of flight 170427a

BWD 20170427/09 -07H = 27/02 UTC



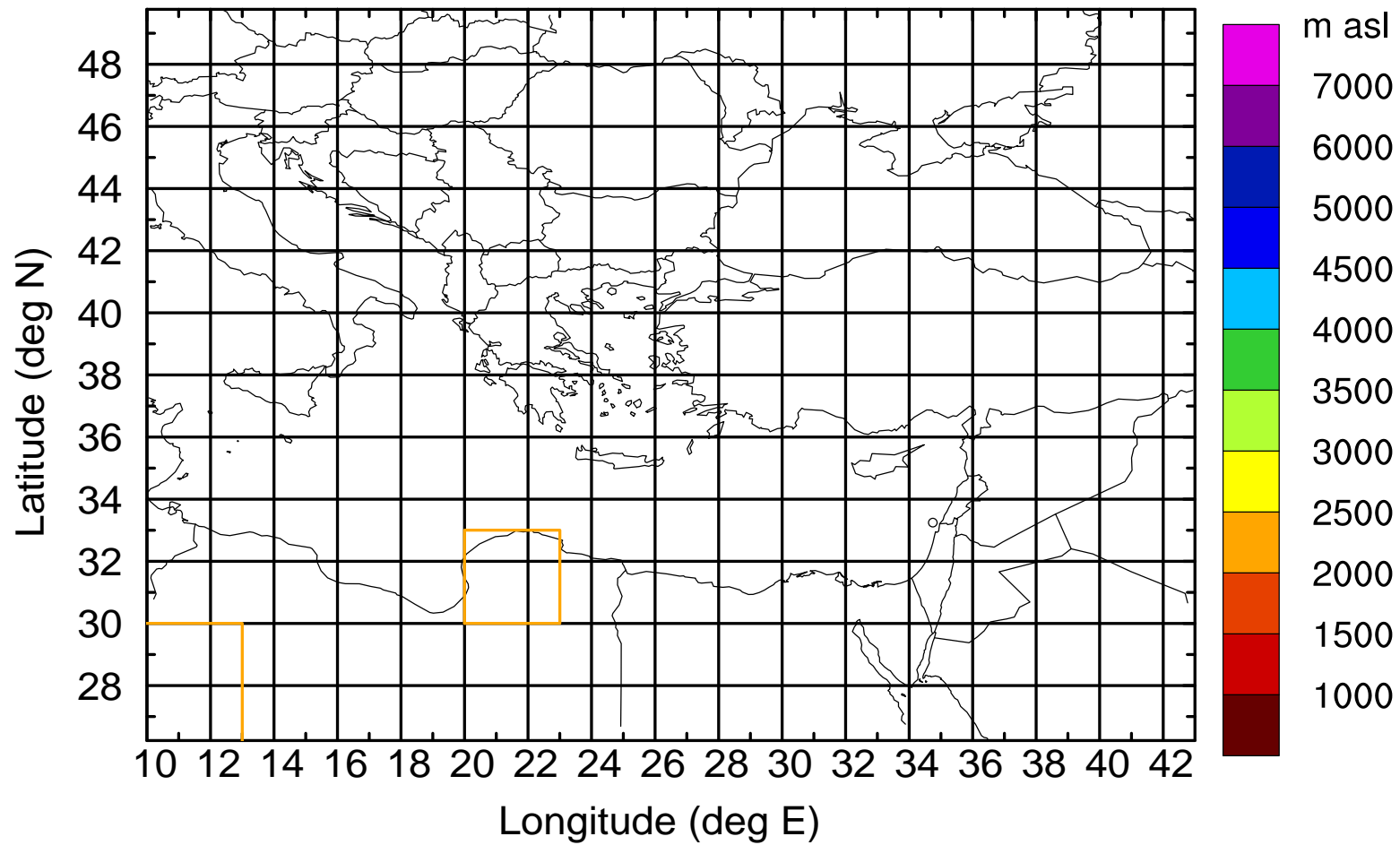
Level #21 of flight 170427a

BWD 20170427/09 -07H = 27/02 UTC



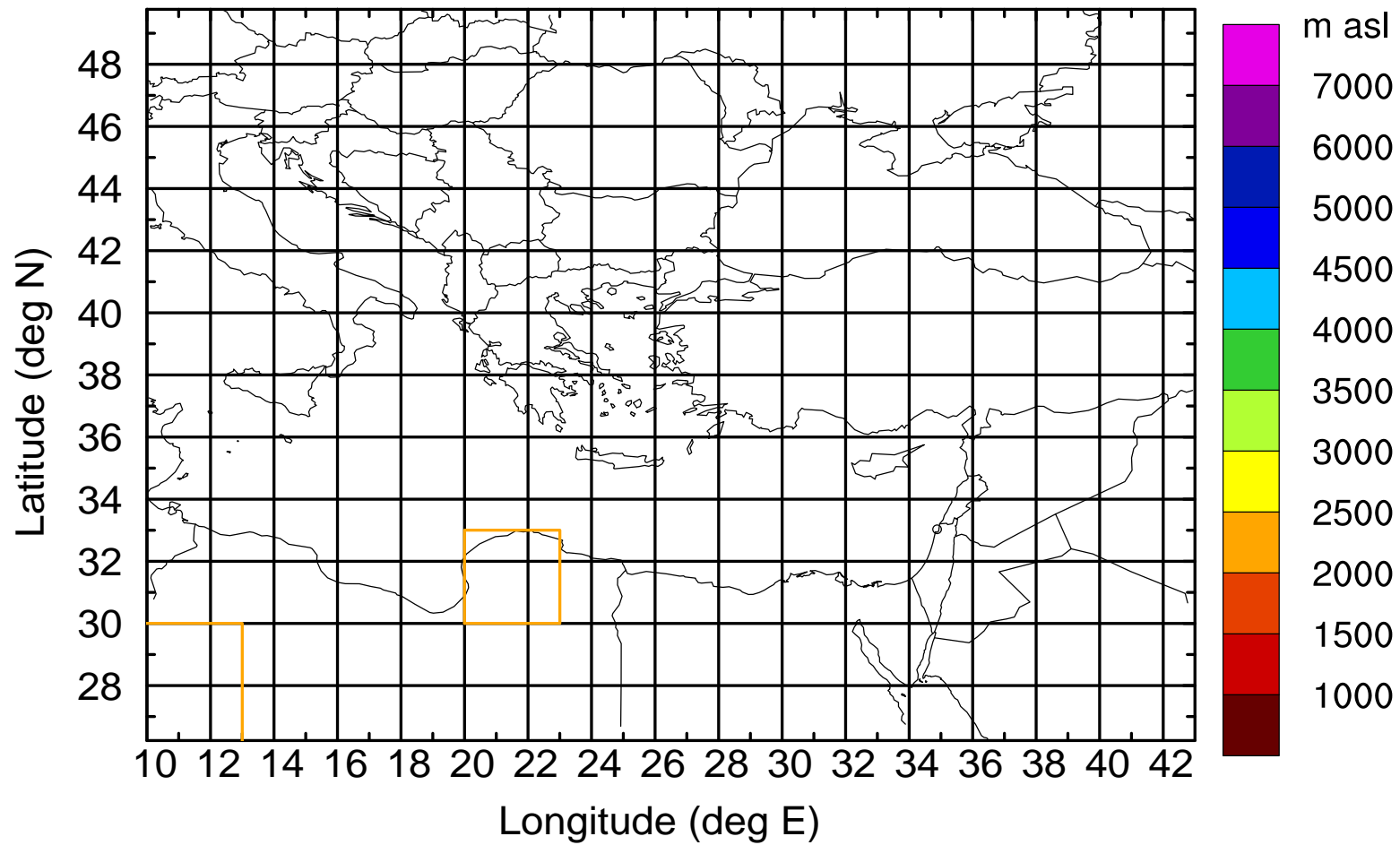
Level #21 of flight 170427a

BWD 20170427/09 -07H = 27/02 UTC



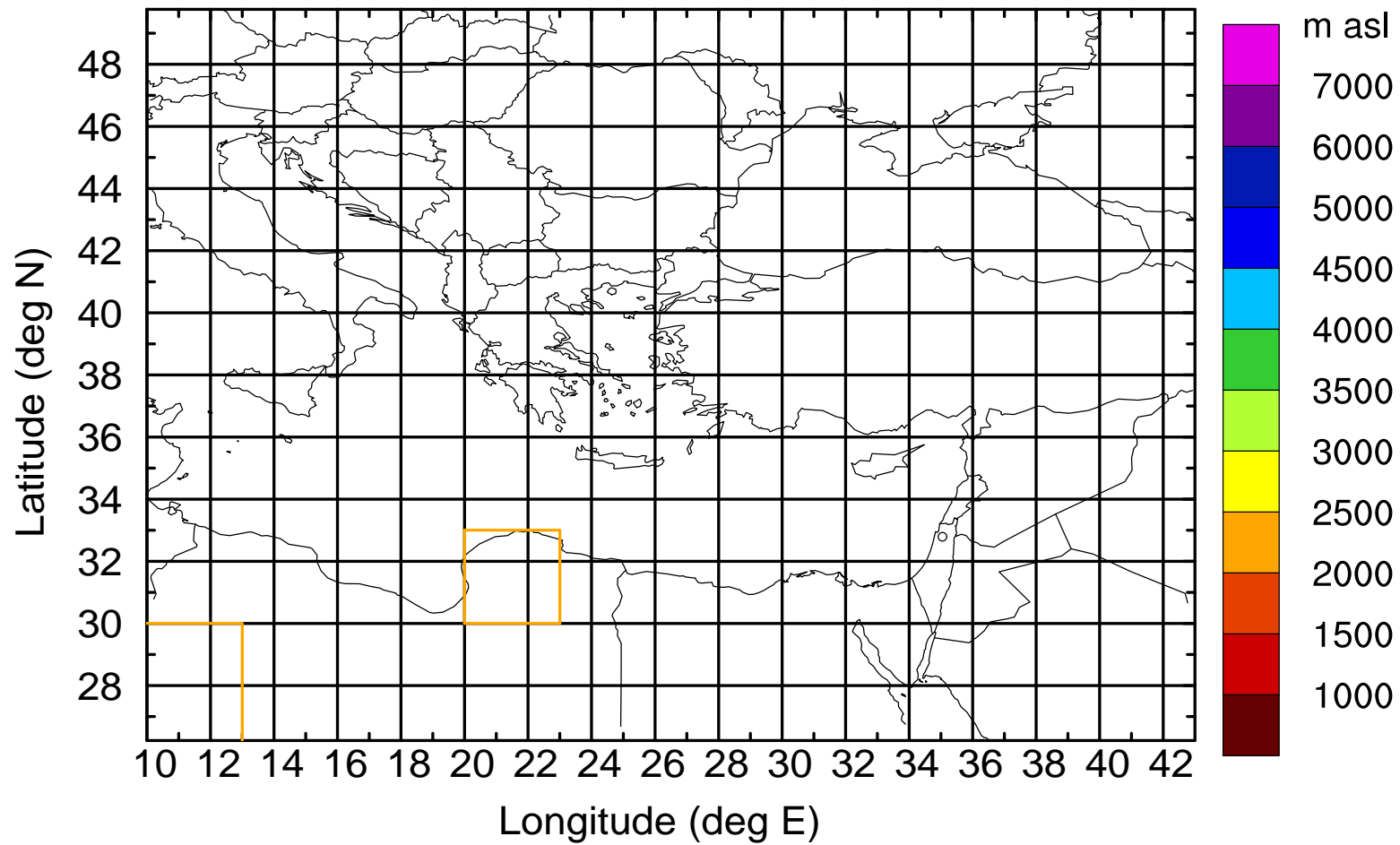
Level #21 of flight 170427a

BWD 20170427/09 -07H = 27/02 UTC



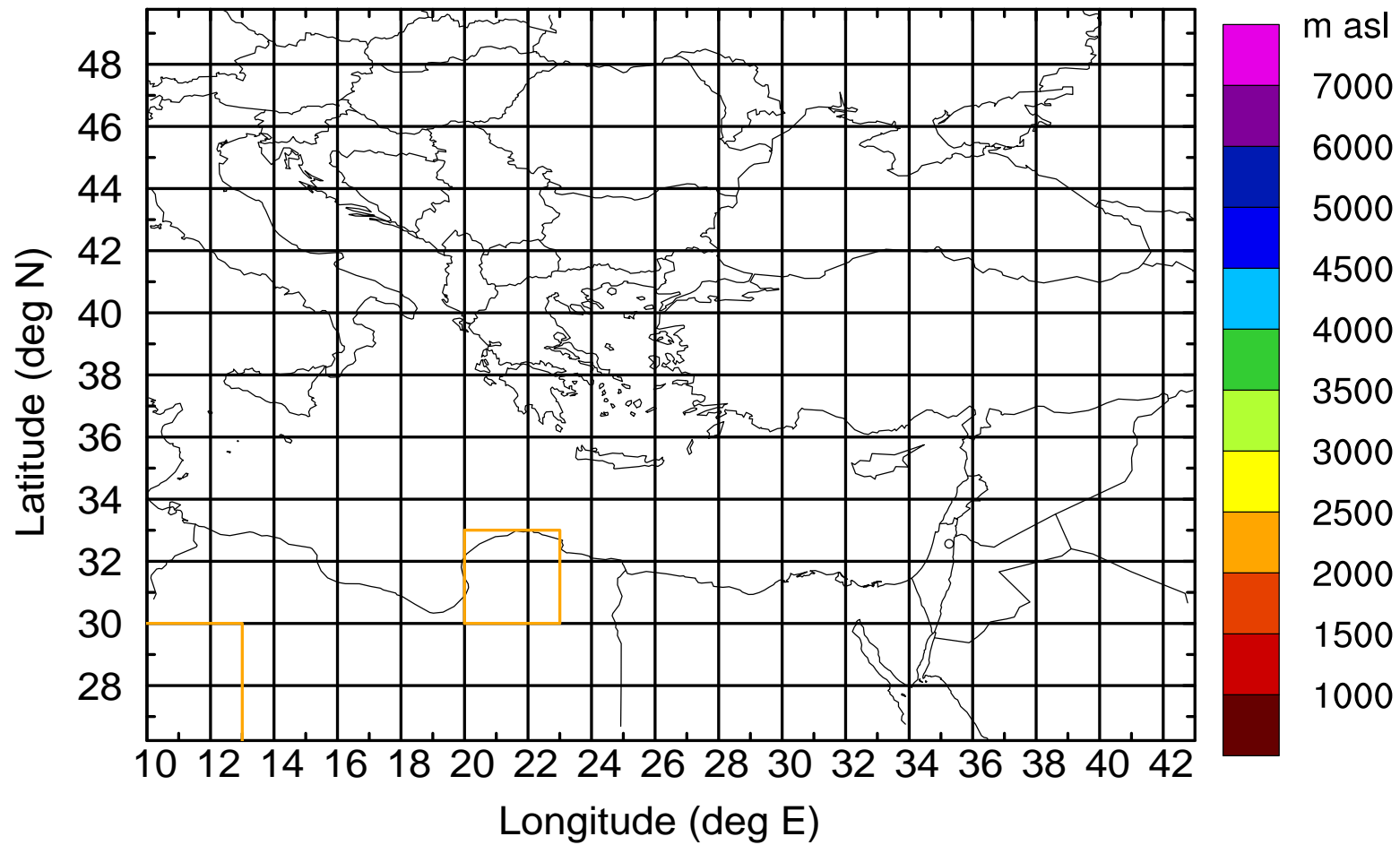
Level #21 of flight 170427a

BWD 20170427/09 -07H = 27/02 UTC



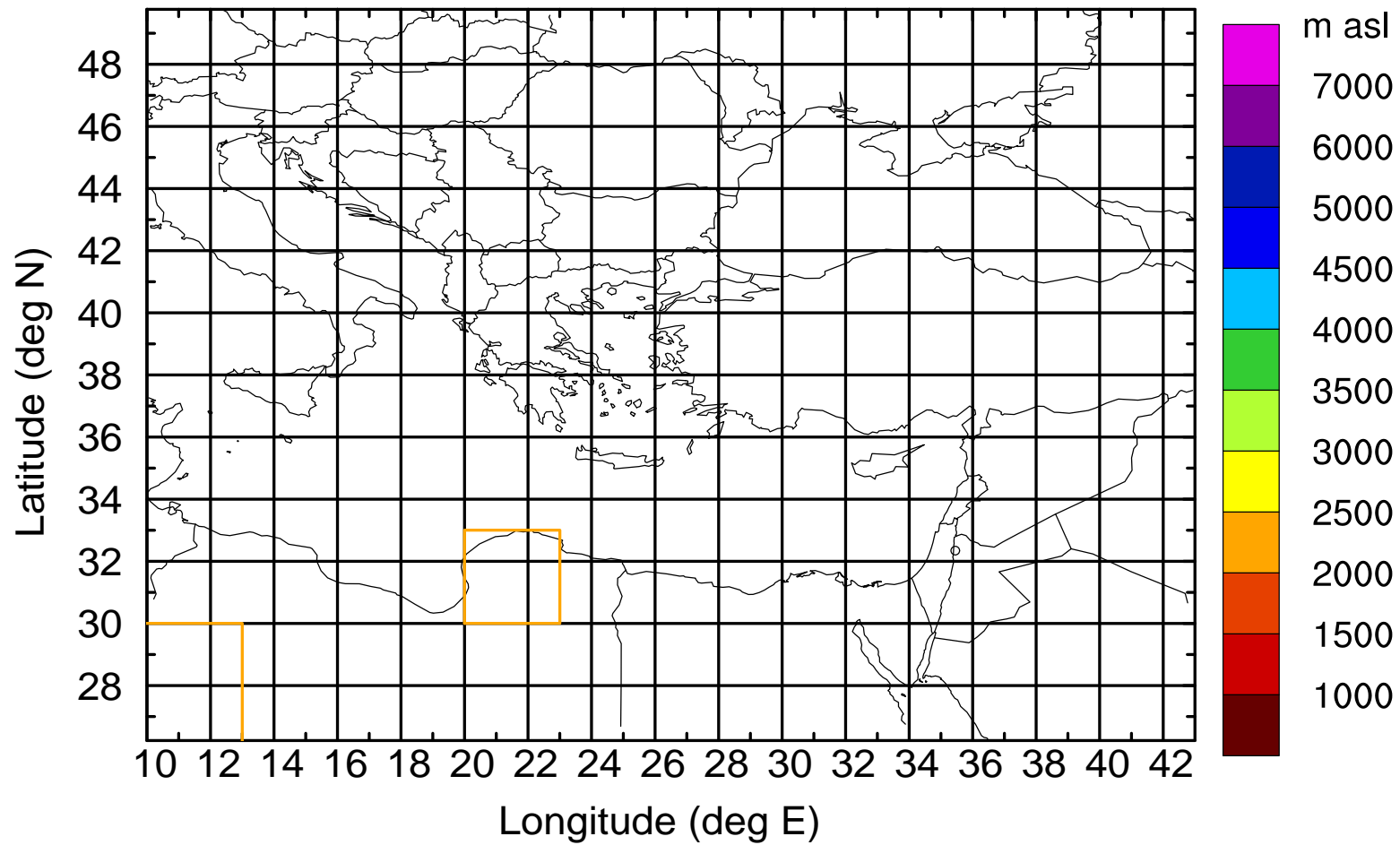
Level #21 of flight 170427a

BWD 20170427/09 -07H = 27/02 UTC



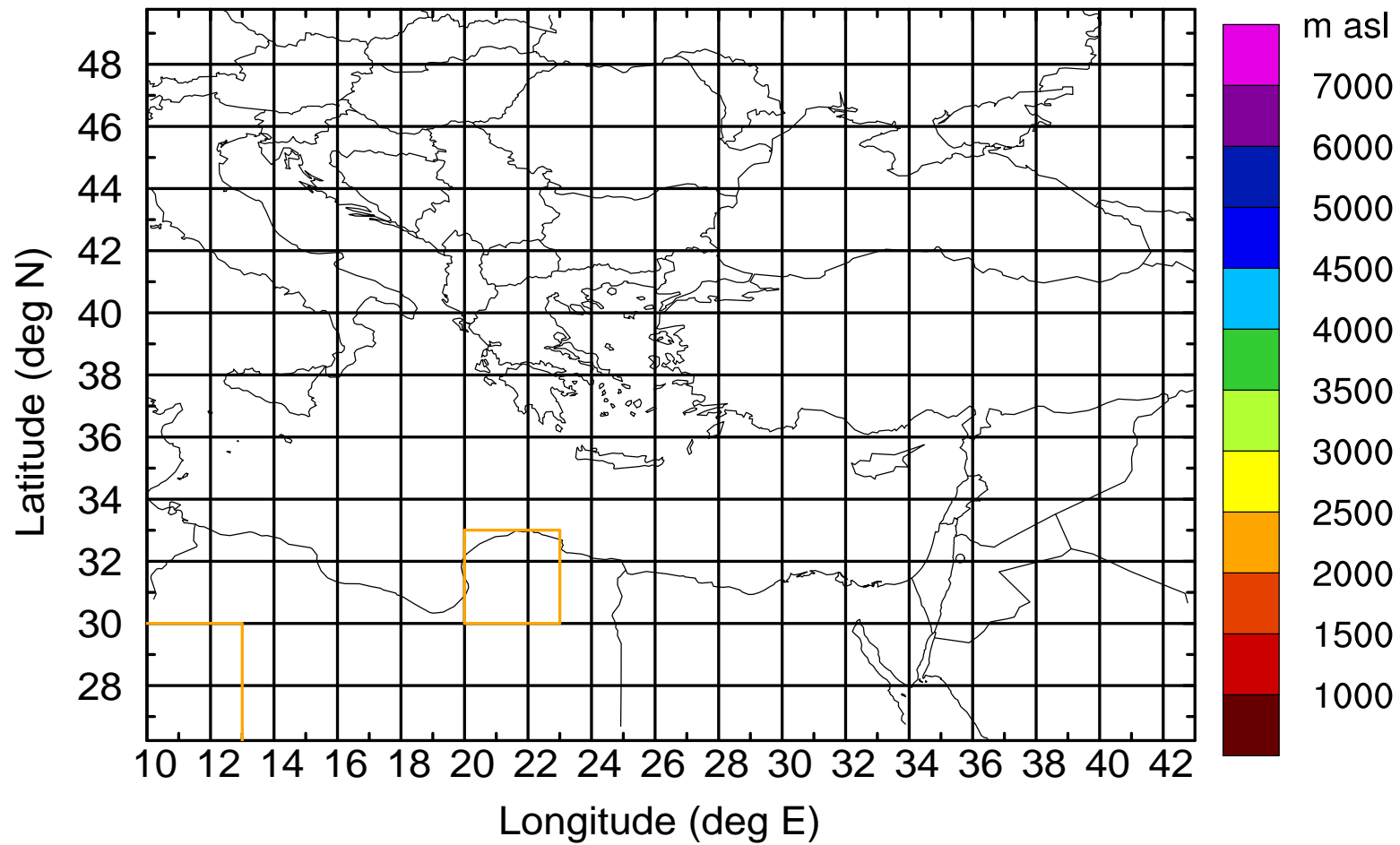
Level #21 of flight 170427a

BWD 20170427/09 -07H = 27/02 UTC



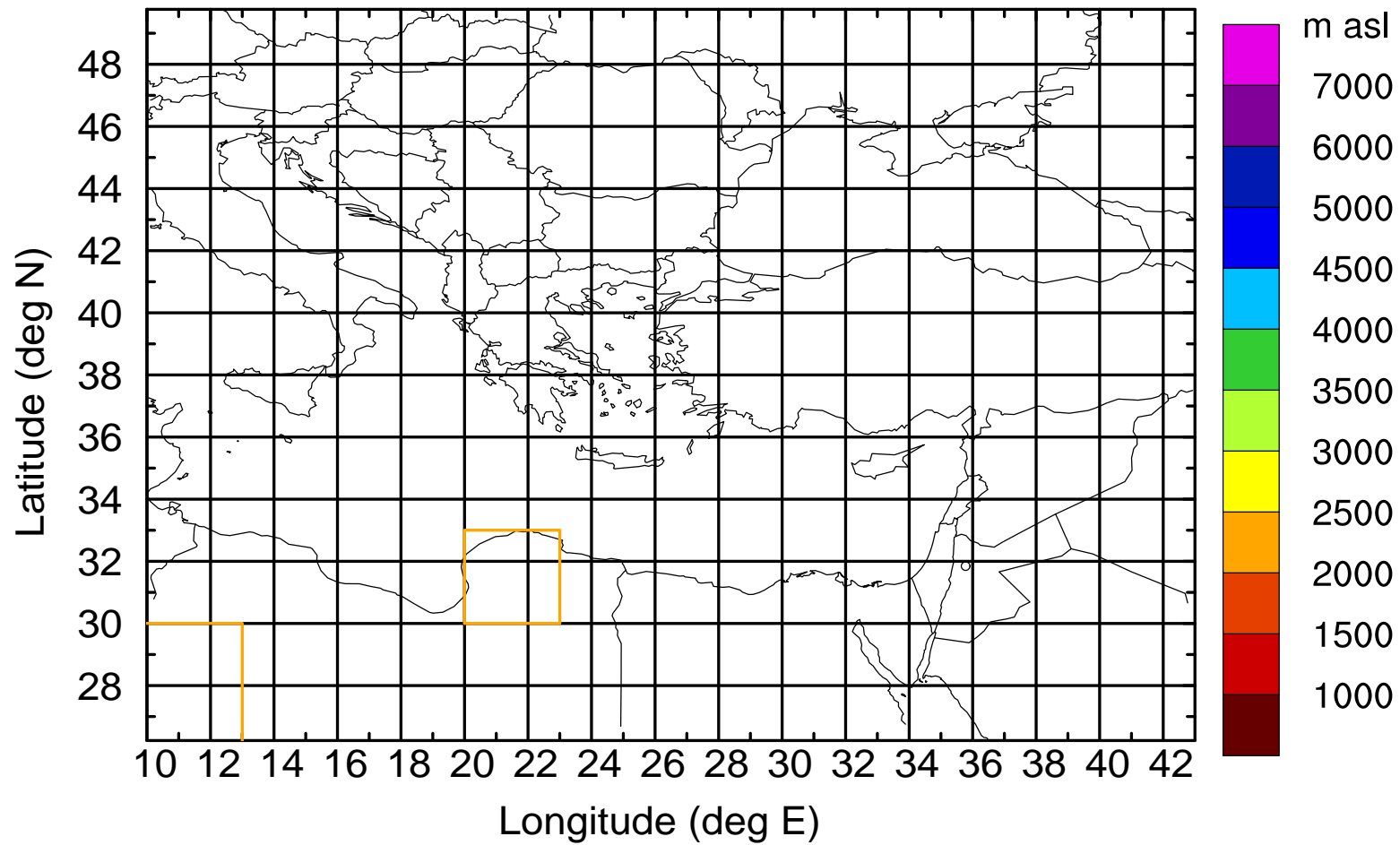
Level #21 of flight 170427a

BWD 20170427/09 -07H = 27/02 UTC



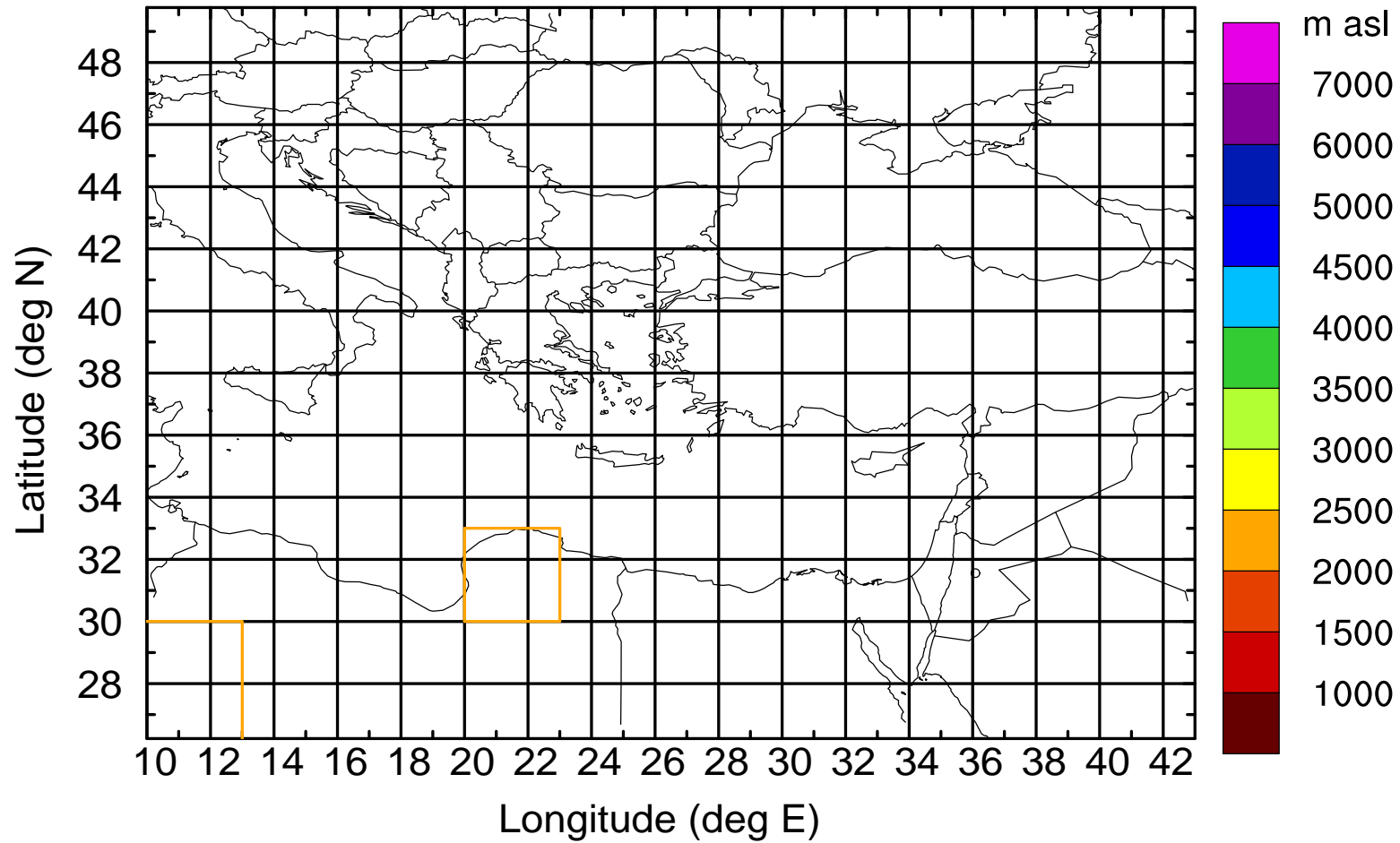
Level #21 of flight 170427a

BWD 20170427/09 -07H = 27/02 UTC



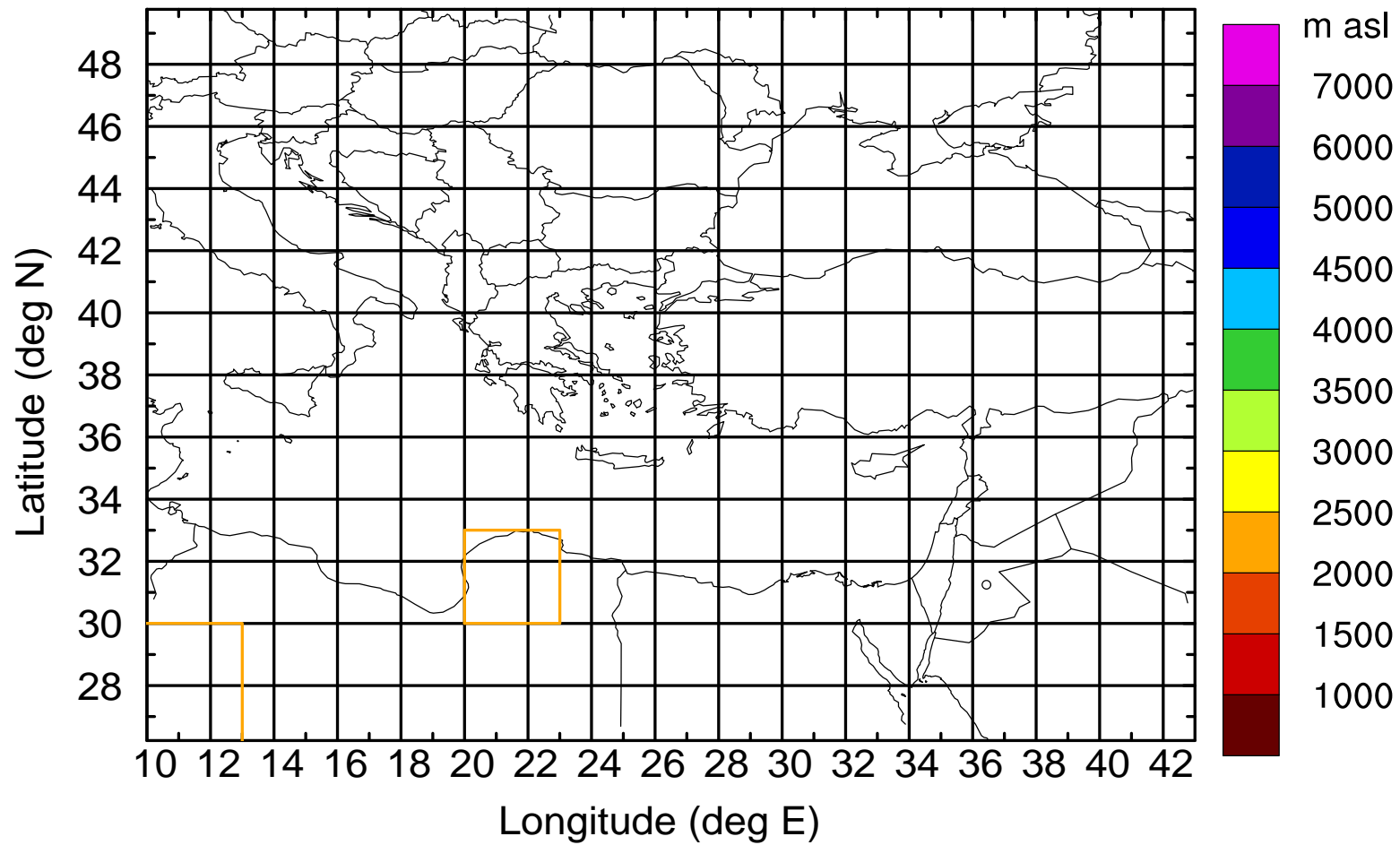
Level #21 of flight 170427a

BWD 20170427/09 -07H = 27/02 UTC



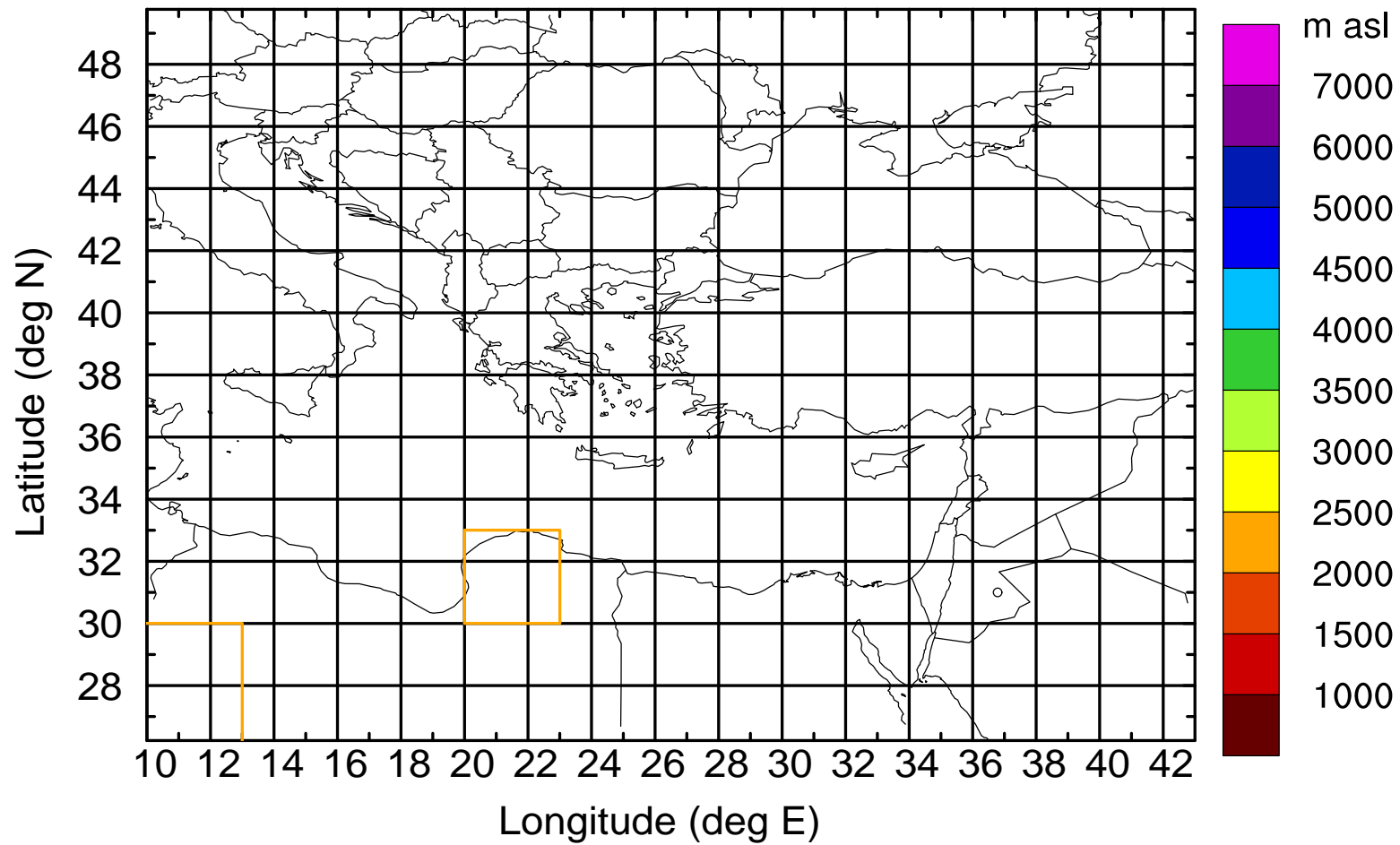
Level #21 of flight 170427a

BWD 20170427/09 -07H = 27/02 UTC



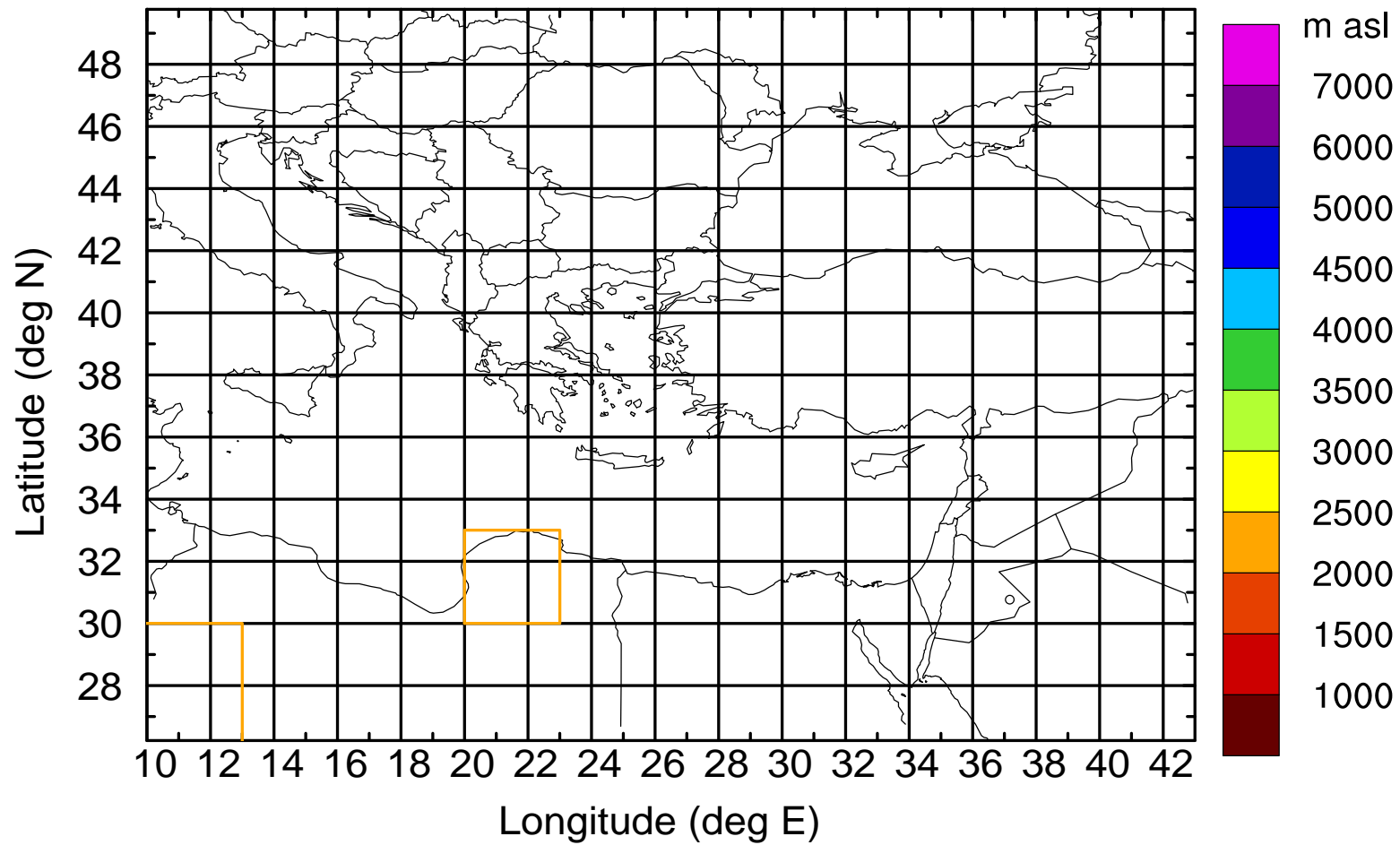
Level #21 of flight 170427a

BWD 20170427/09 -07H = 27/02 UTC



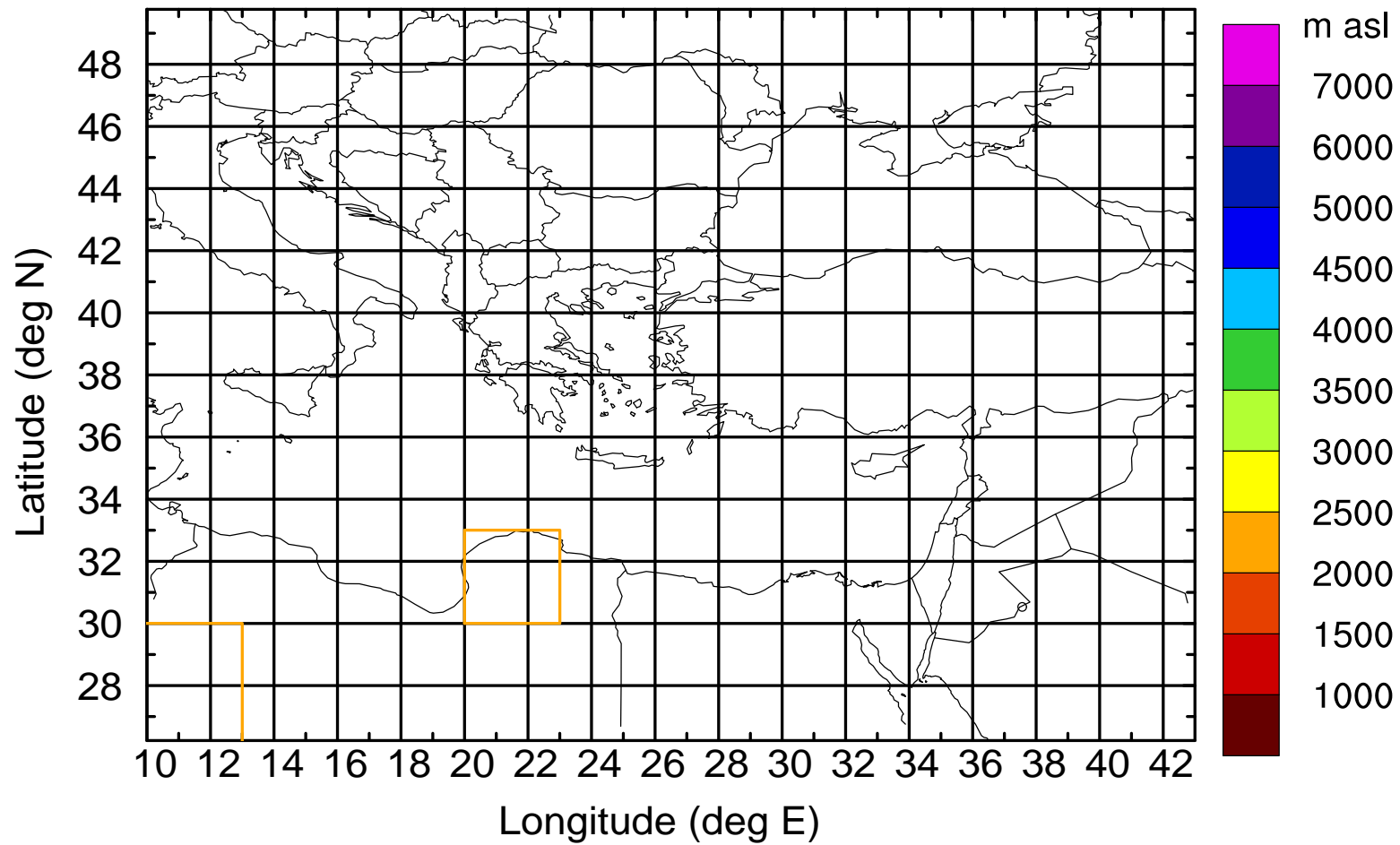
Level #21 of flight 170427a

BWD 20170427/09 -07H = 27/02 UTC



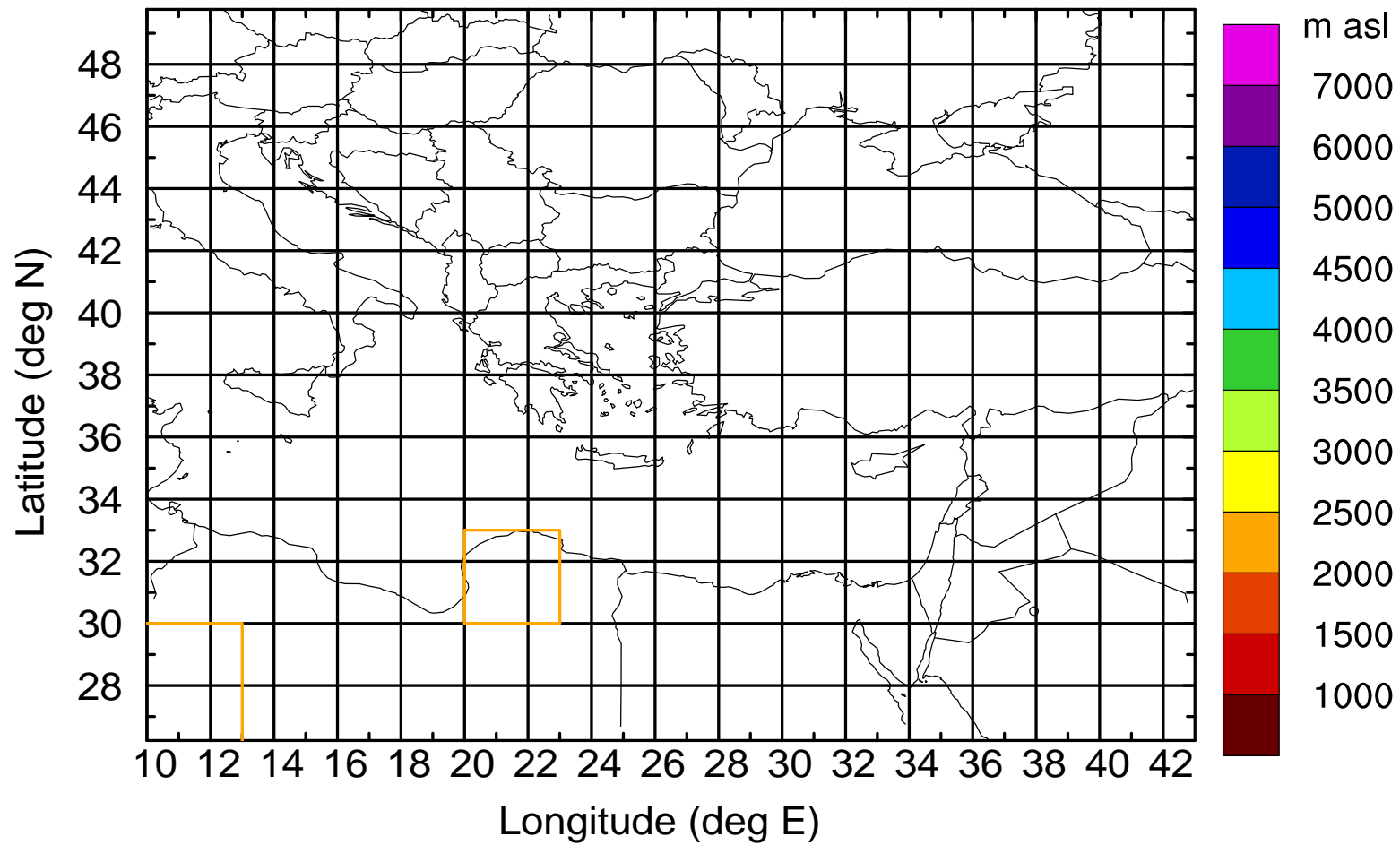
Level #21 of flight 170427a

BWD 20170427/09 -07H = 27/02 UTC



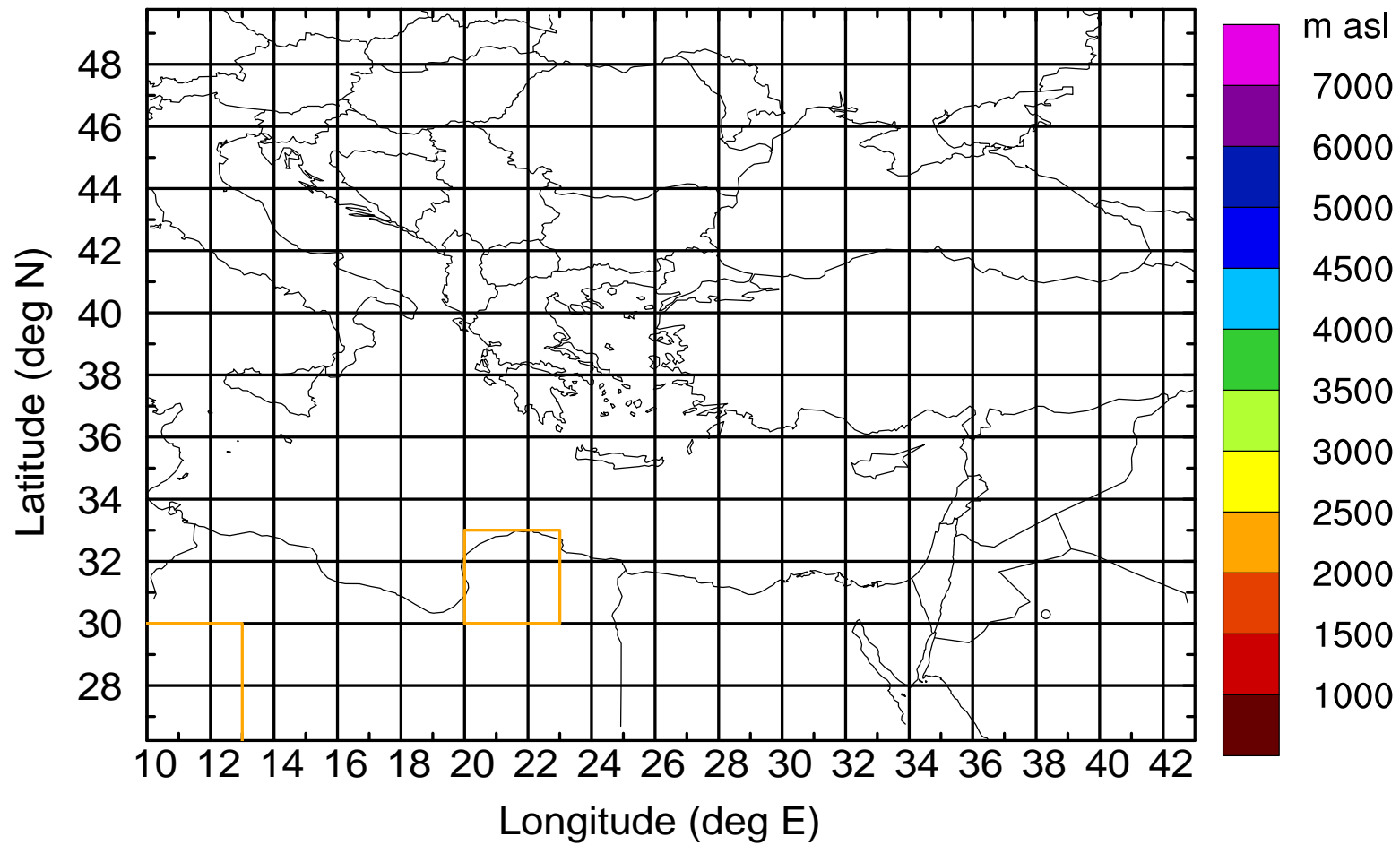
Level #21 of flight 170427a

BWD 20170427/09 -07H = 27/02 UTC



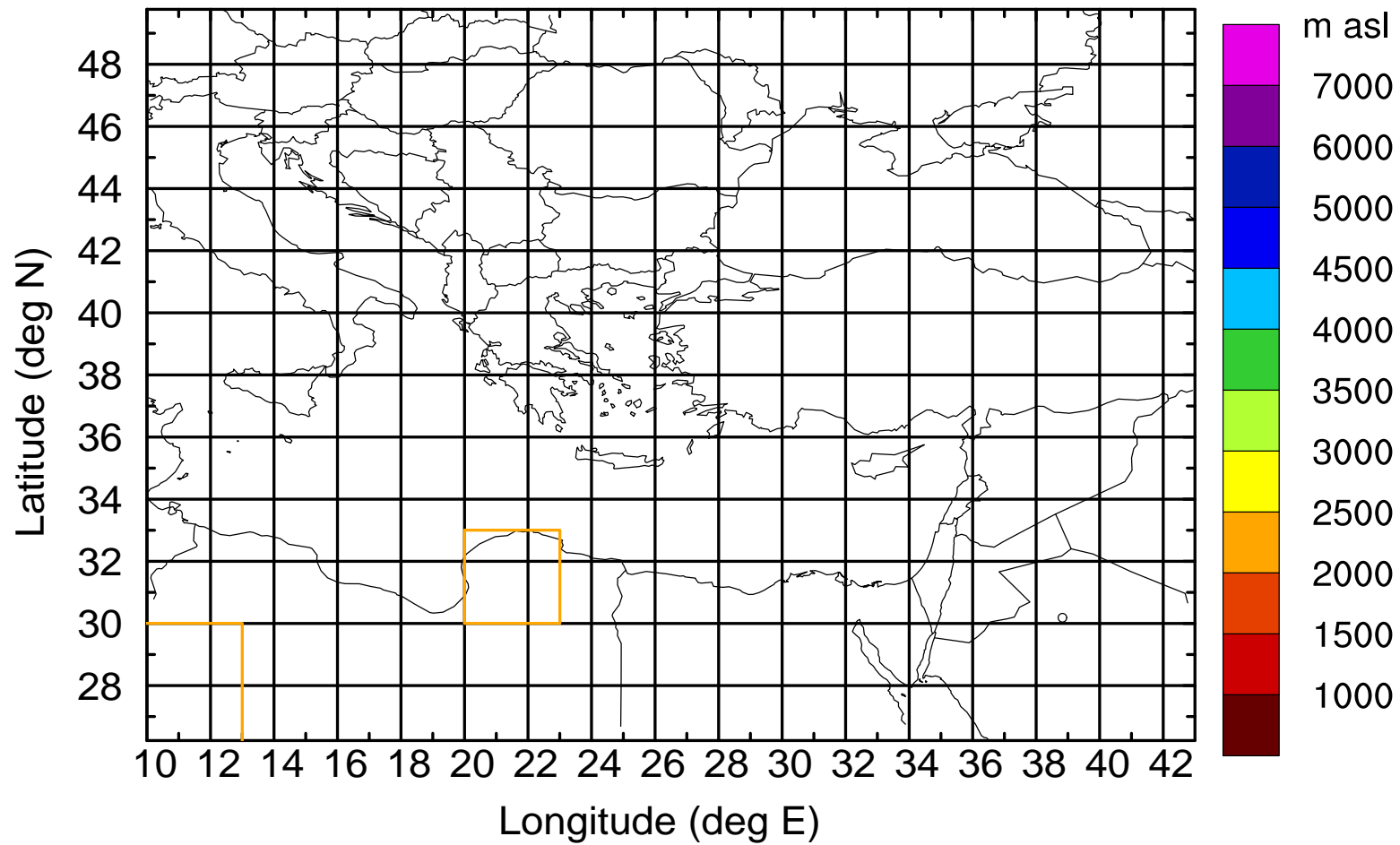
Level #21 of flight 170427a

BWD 20170427/09 -07H = 27/02 UTC



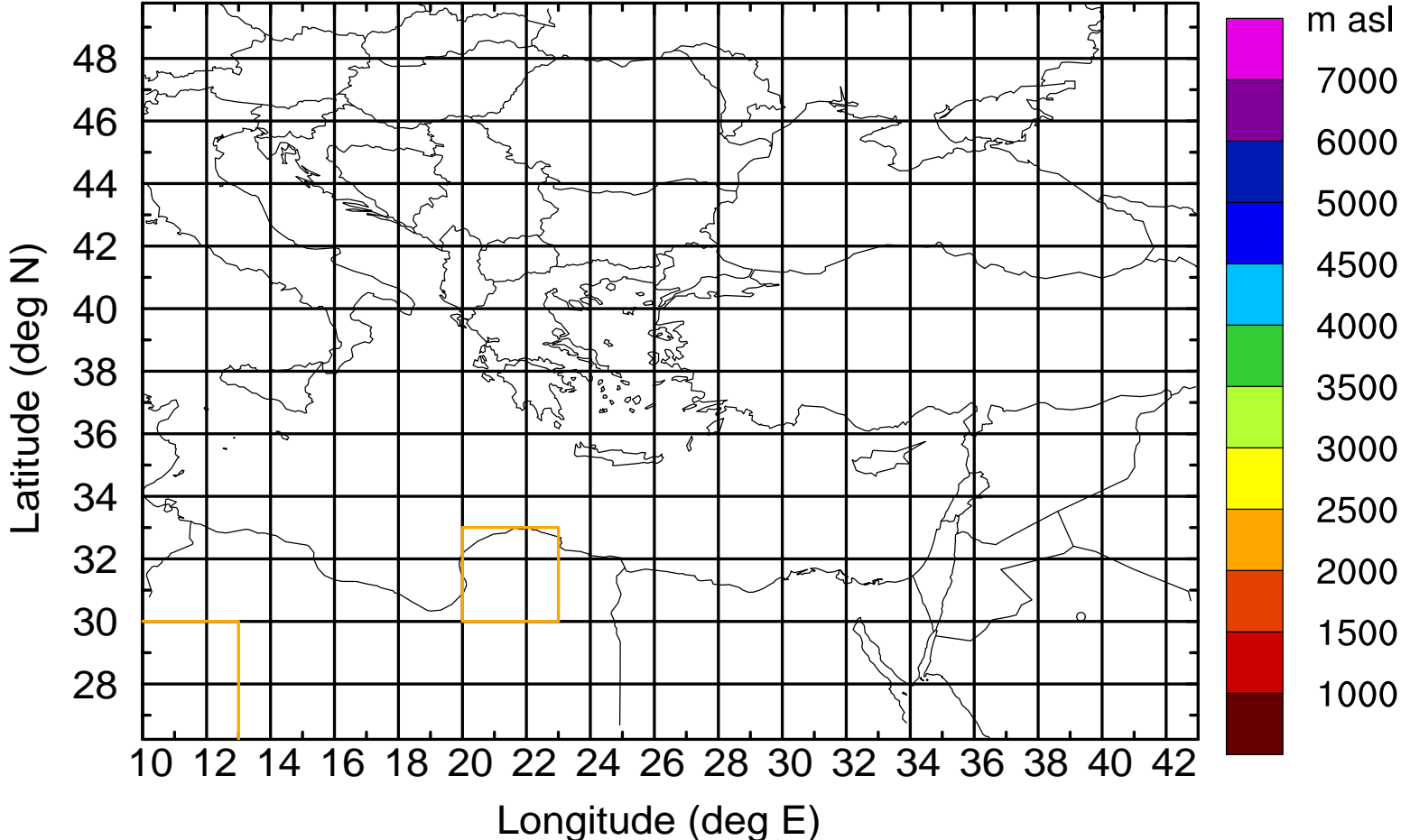
Level #21 of flight 170427a

BWD 20170427/09 -07H = 27/02 UTC



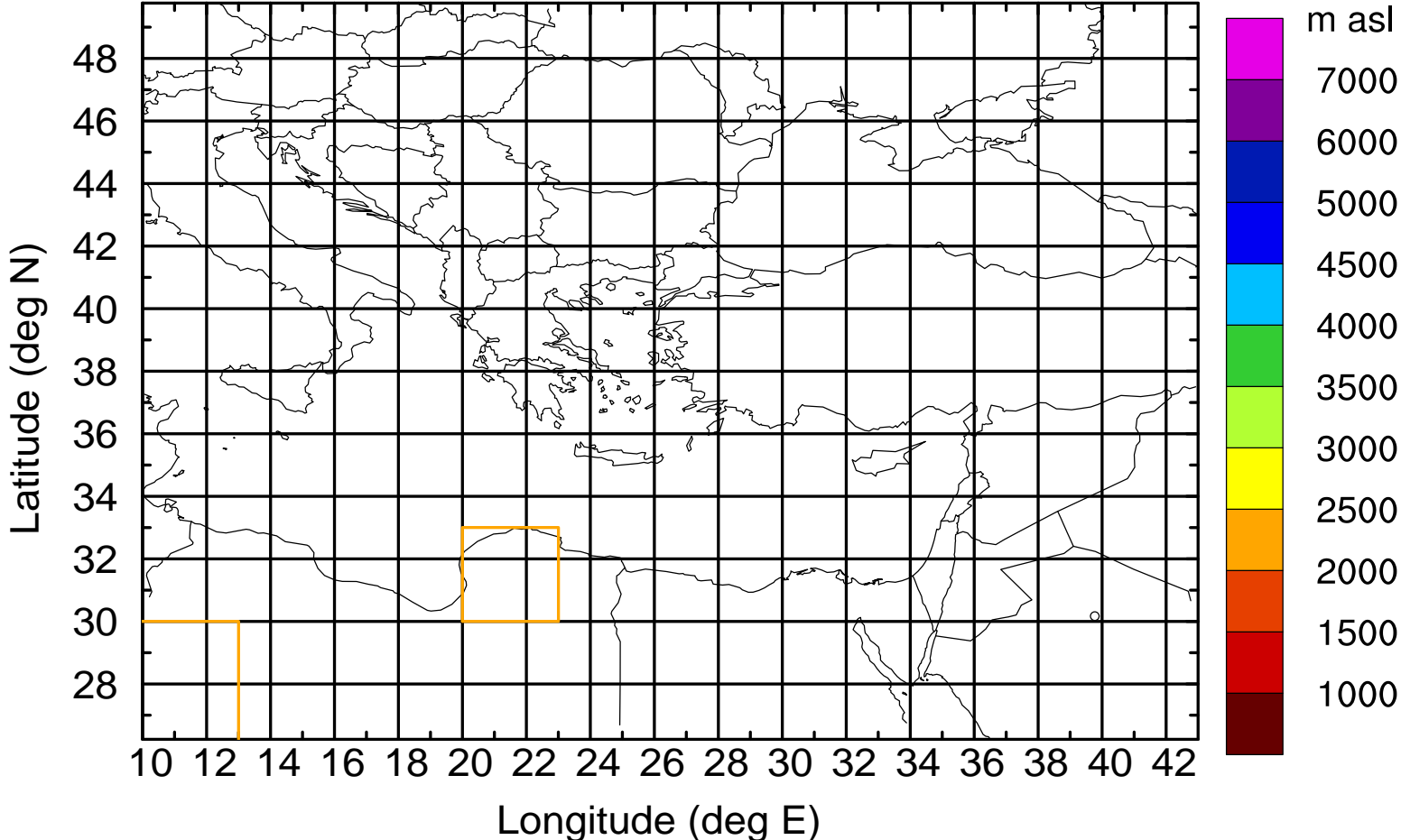
Level #21 of flight 170427a

BWD 20170427/09 -07H = 27/02 UTC



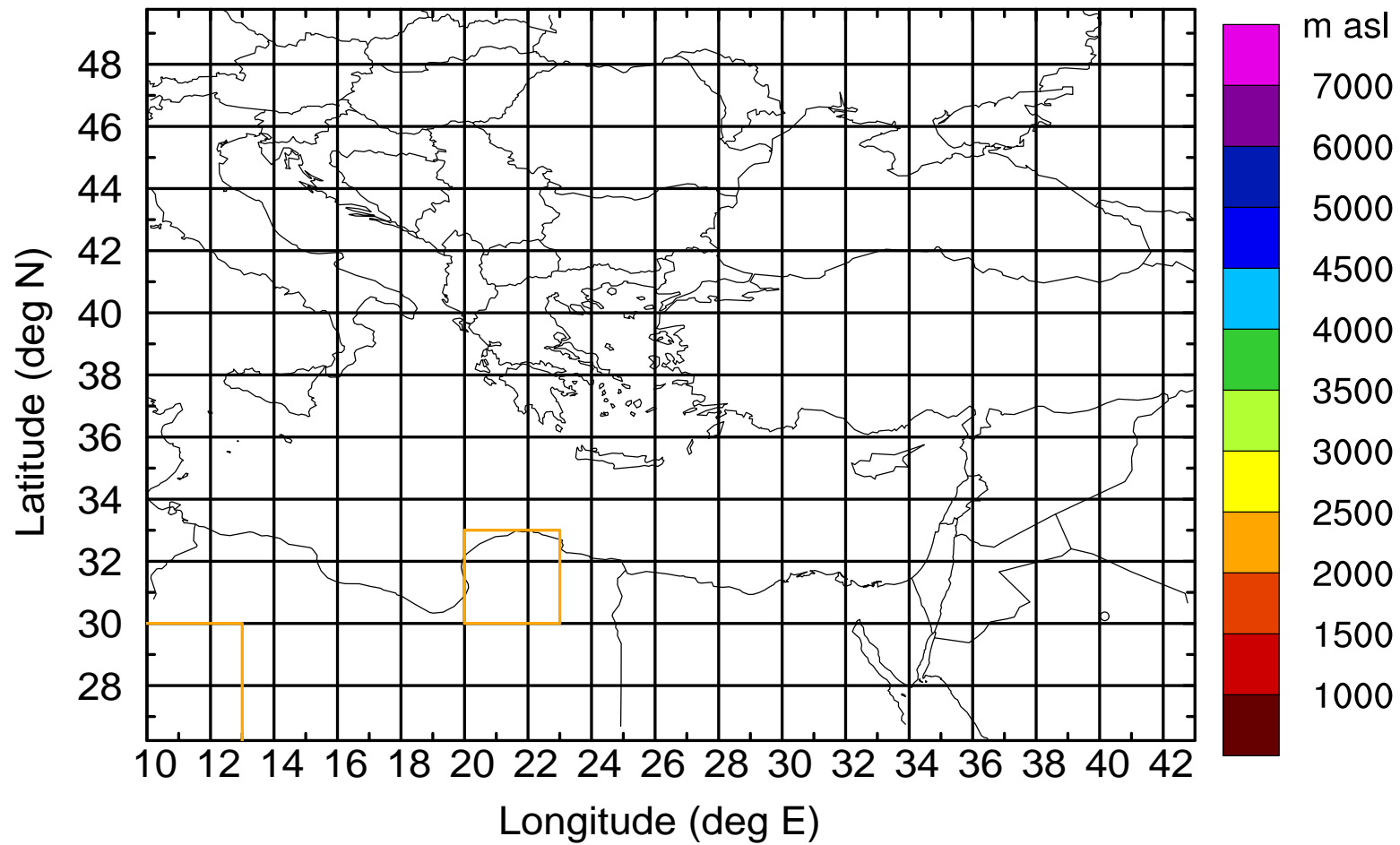
Level #21 of flight 170427a

BWD 20170427/09 -07H = 27/02 UTC



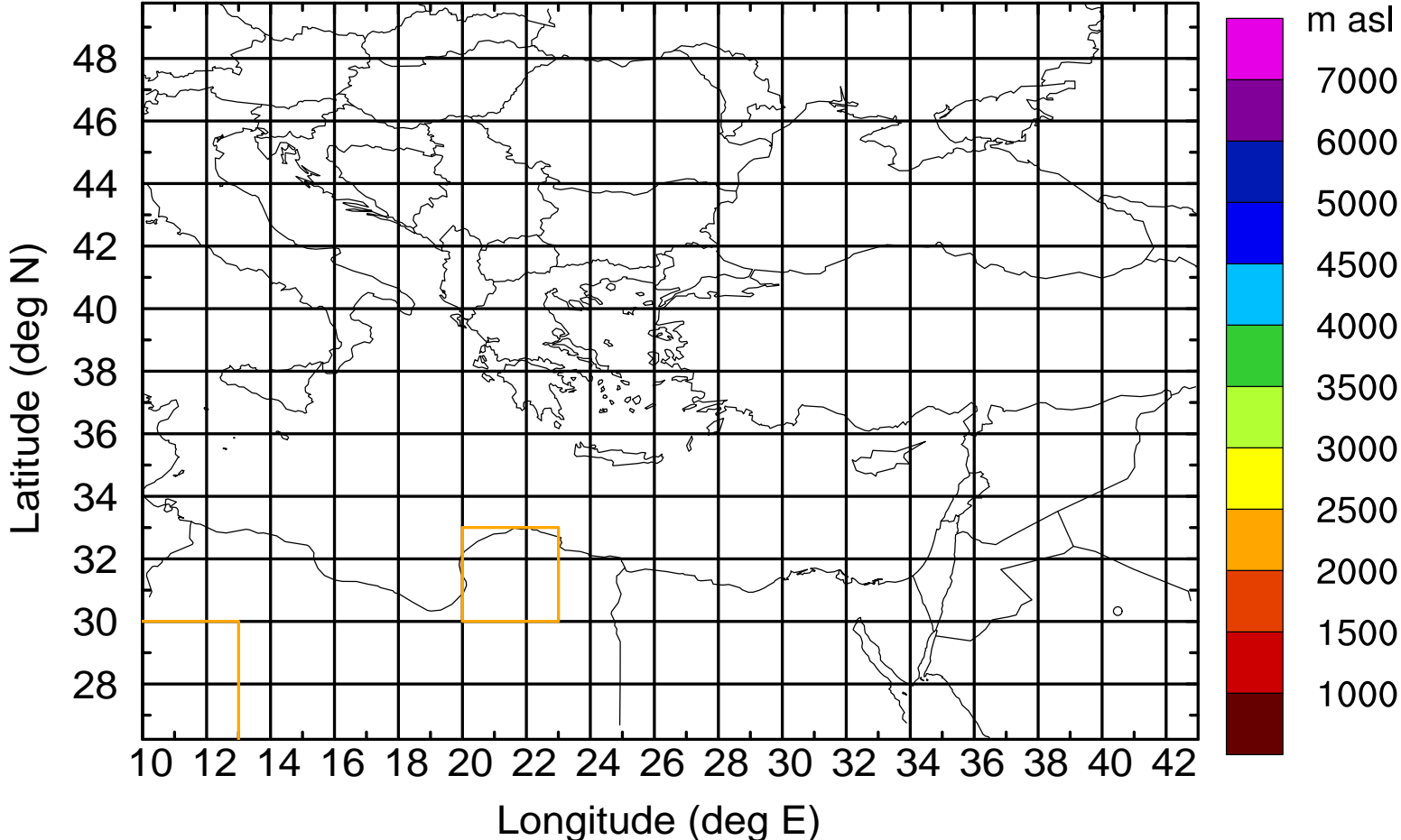
Level #21 of flight 170427a

BWD 20170427/09 -07H = 27/02 UTC



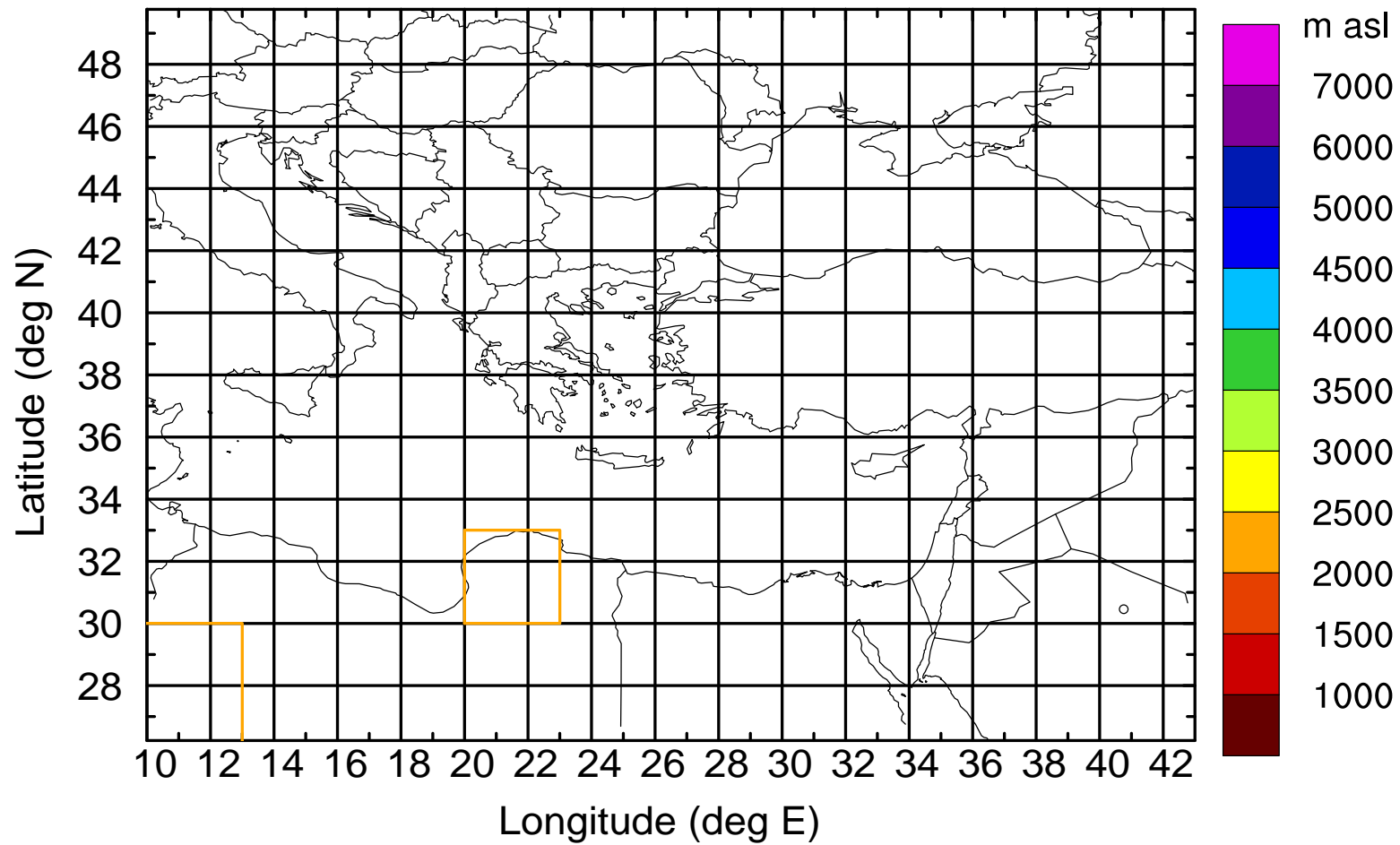
Level #21 of flight 170427a

BWD 20170427/09 -07H = 27/02 UTC



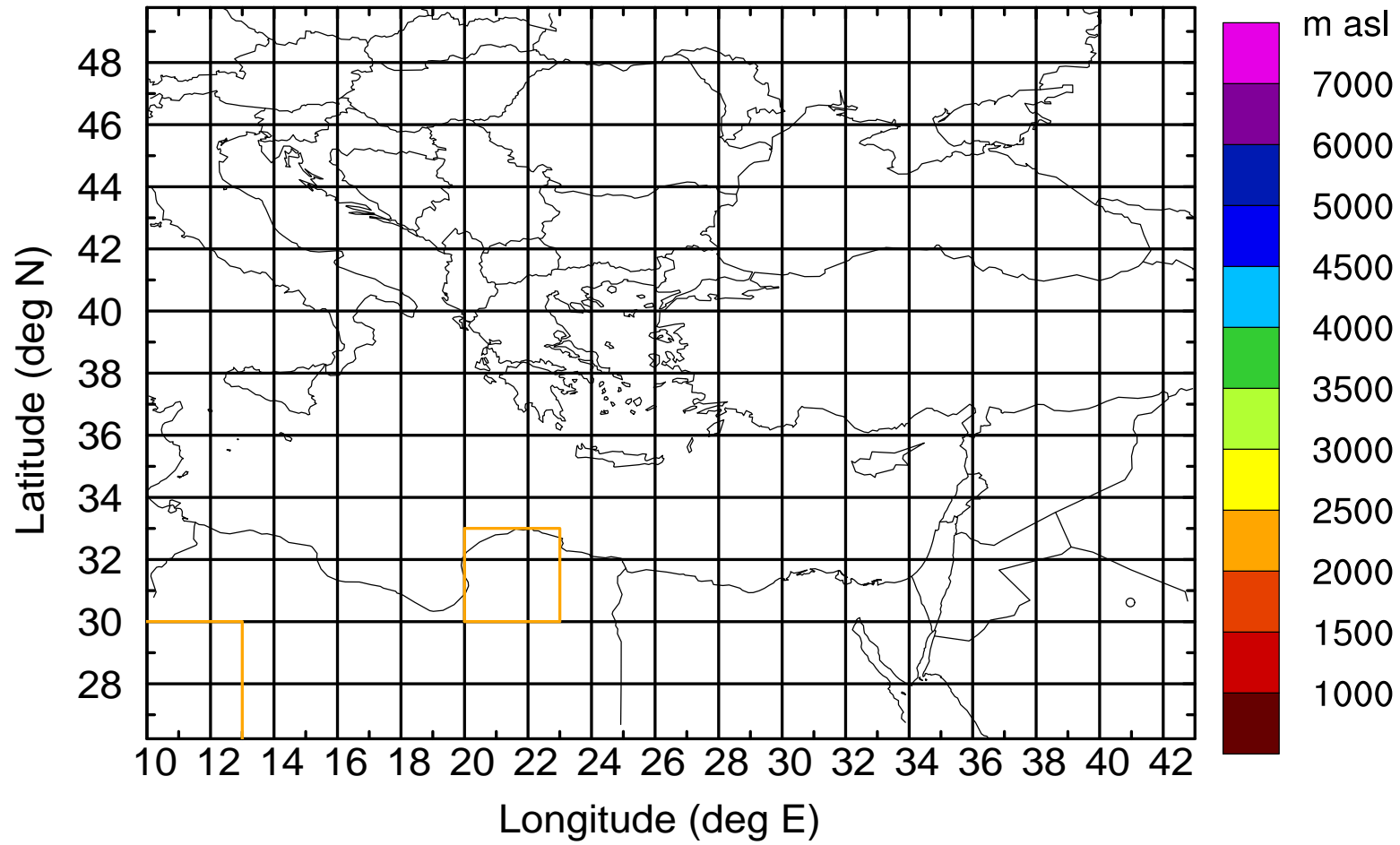
Level #21 of flight 170427a

BWD 20170427/09 -07H = 27/02 UTC



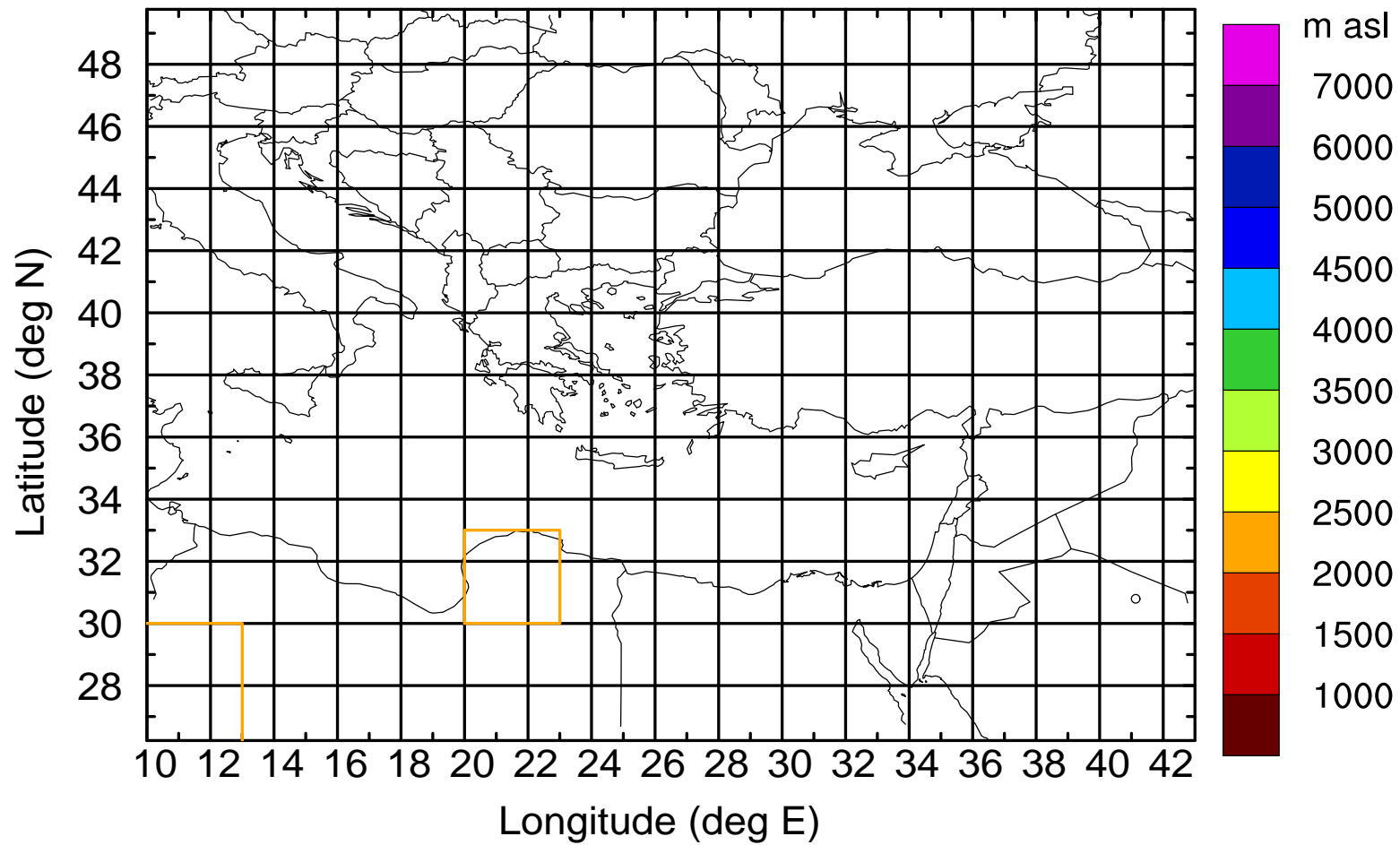
Level #21 of flight 170427a

BWD 20170427/09 -07H = 27/02 UTC



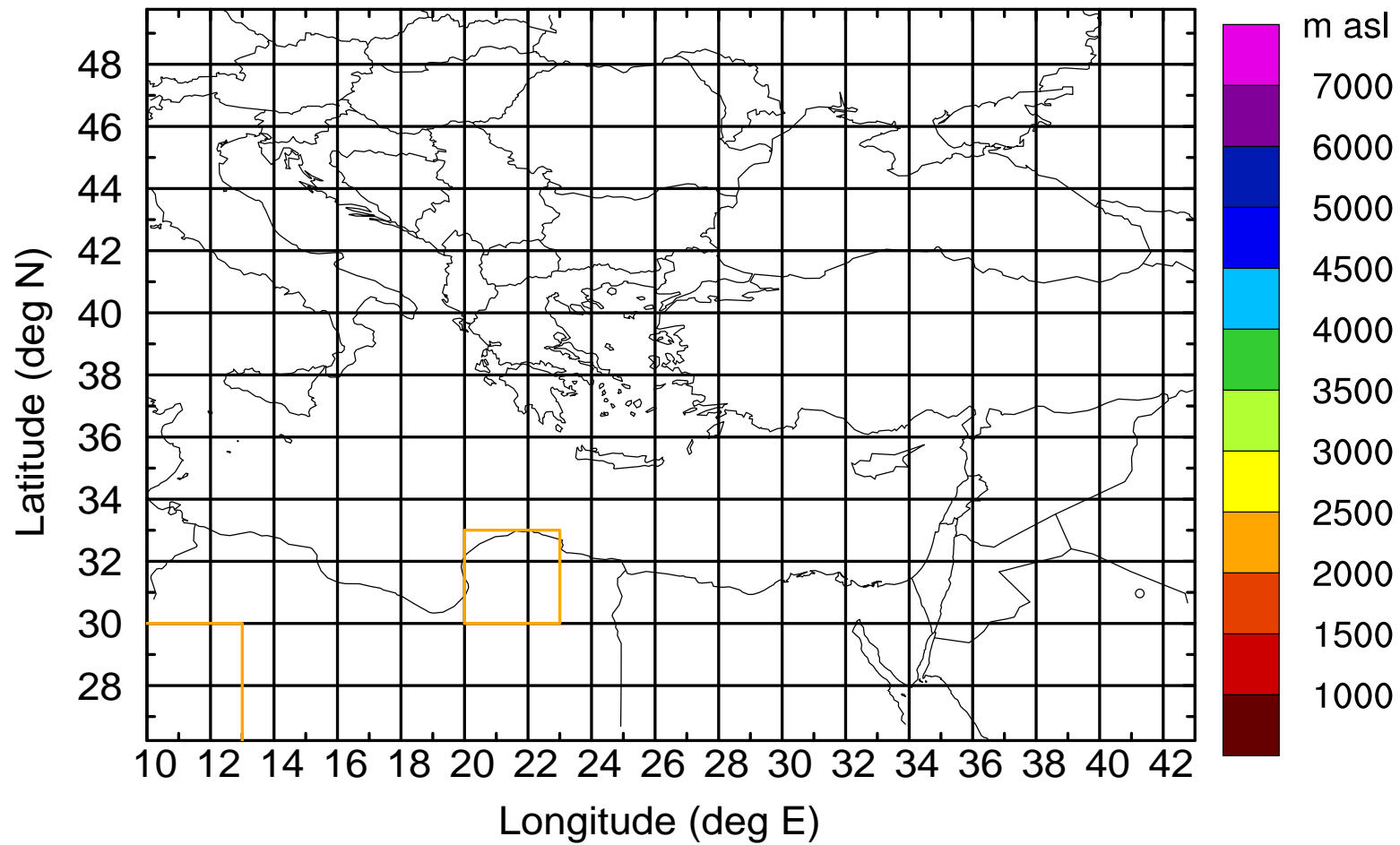
Level #21 of flight 170427a

BWD 20170427/09 -07H = 27/02 UTC



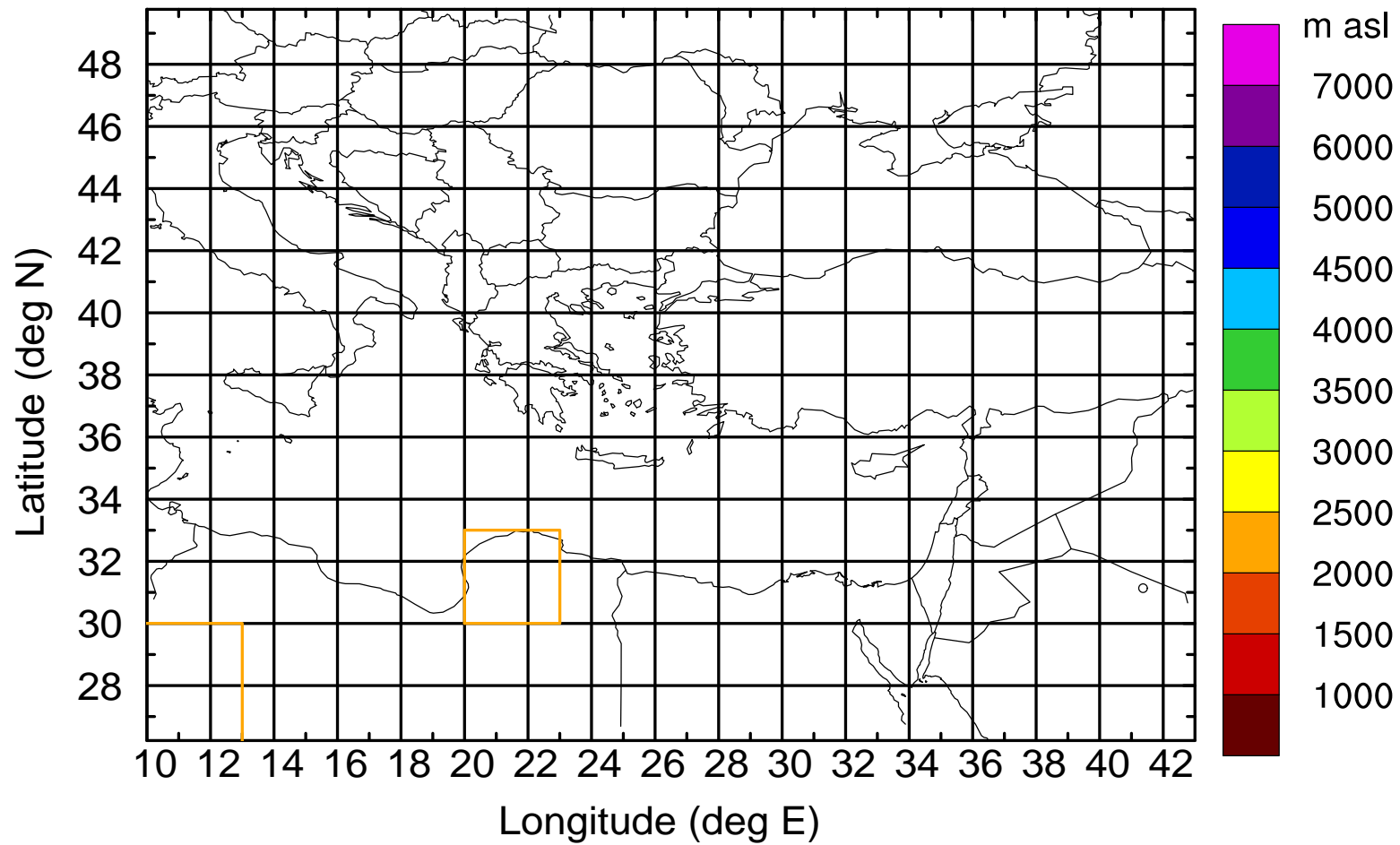
Level #21 of flight 170427a

BWD 20170427/09 -07H = 27/02 UTC



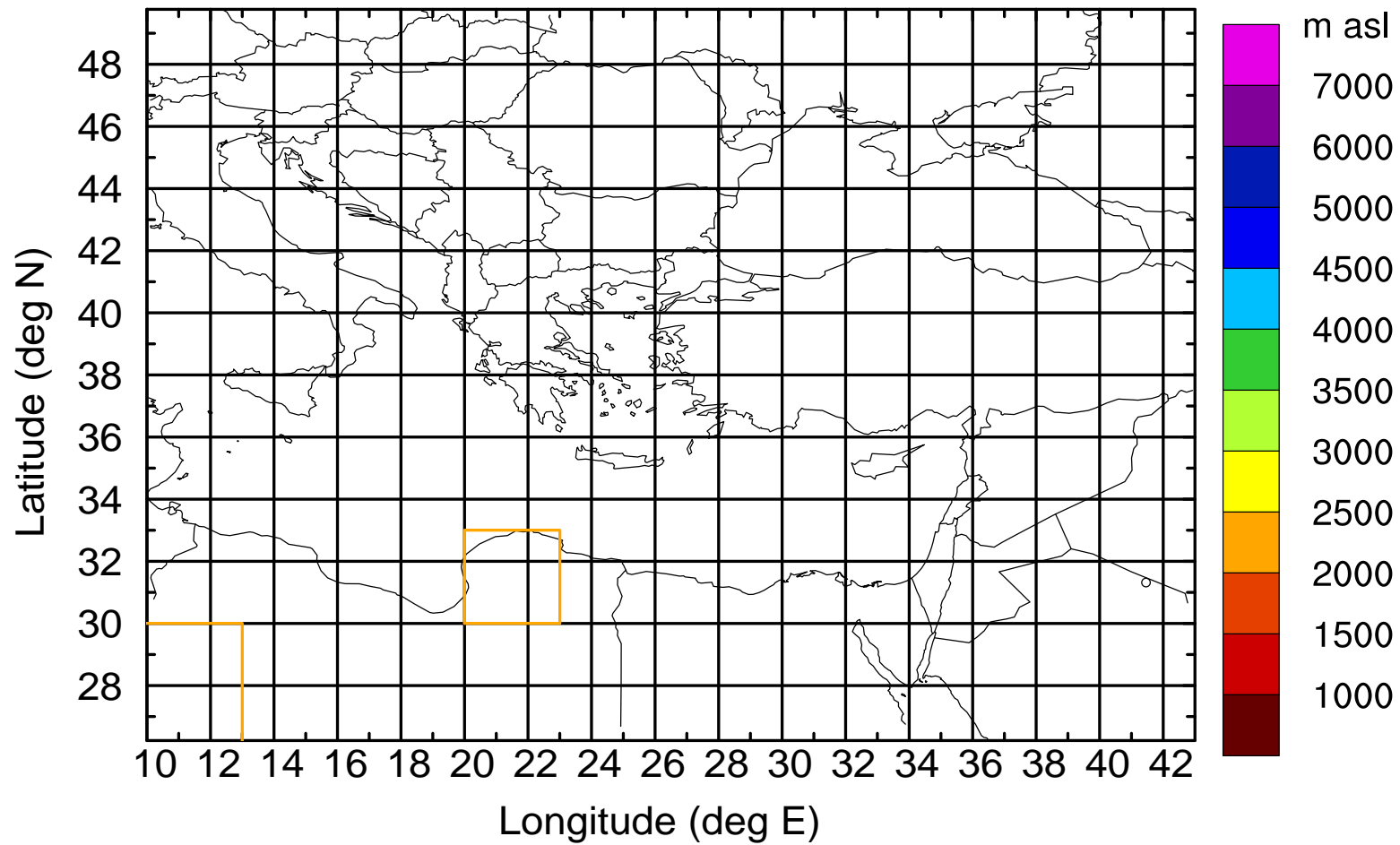
Level #21 of flight 170427a

BWD 20170427/09 -07H = 27/02 UTC



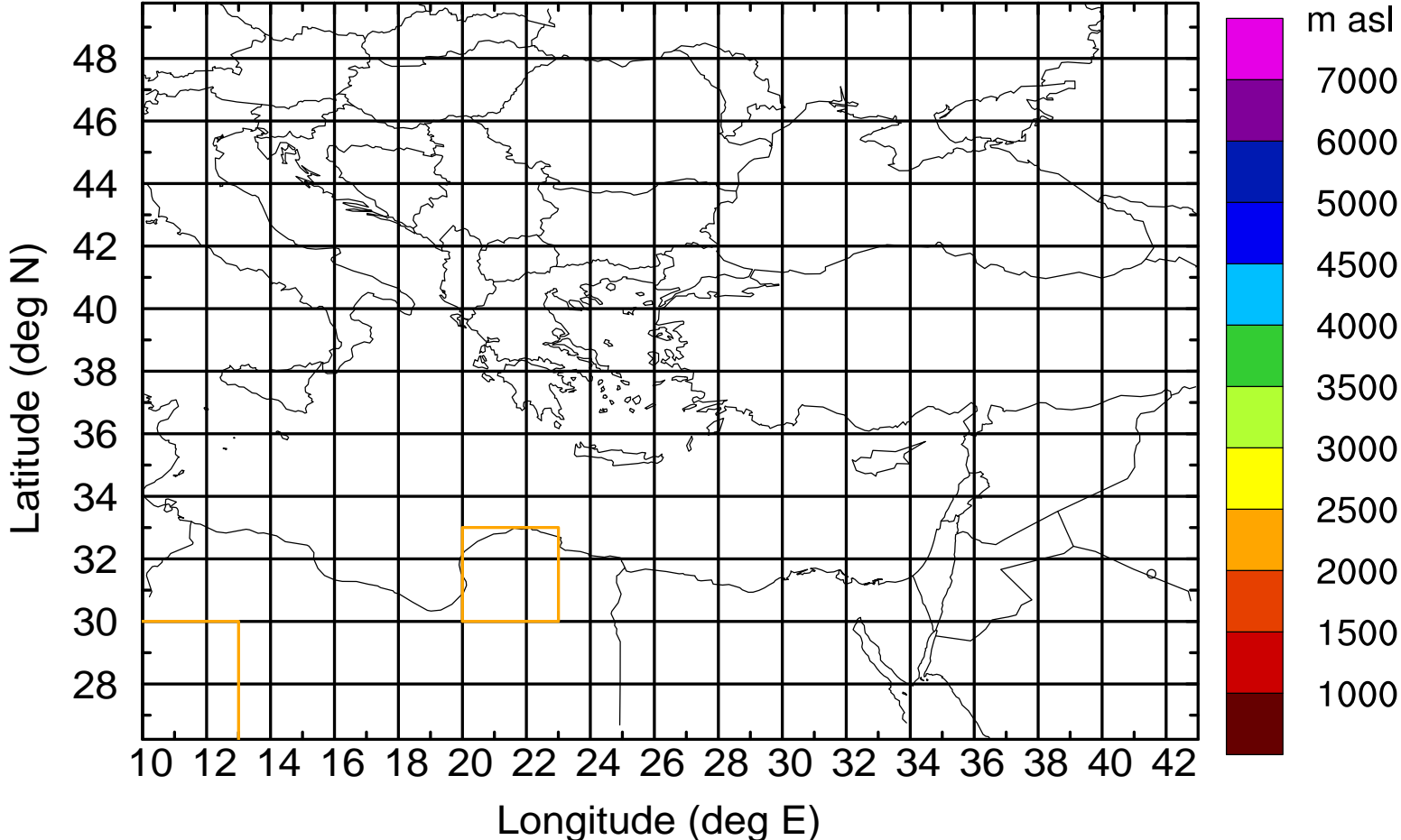
Level #21 of flight 170427a

BWD 20170427/09 -07H = 27/02 UTC



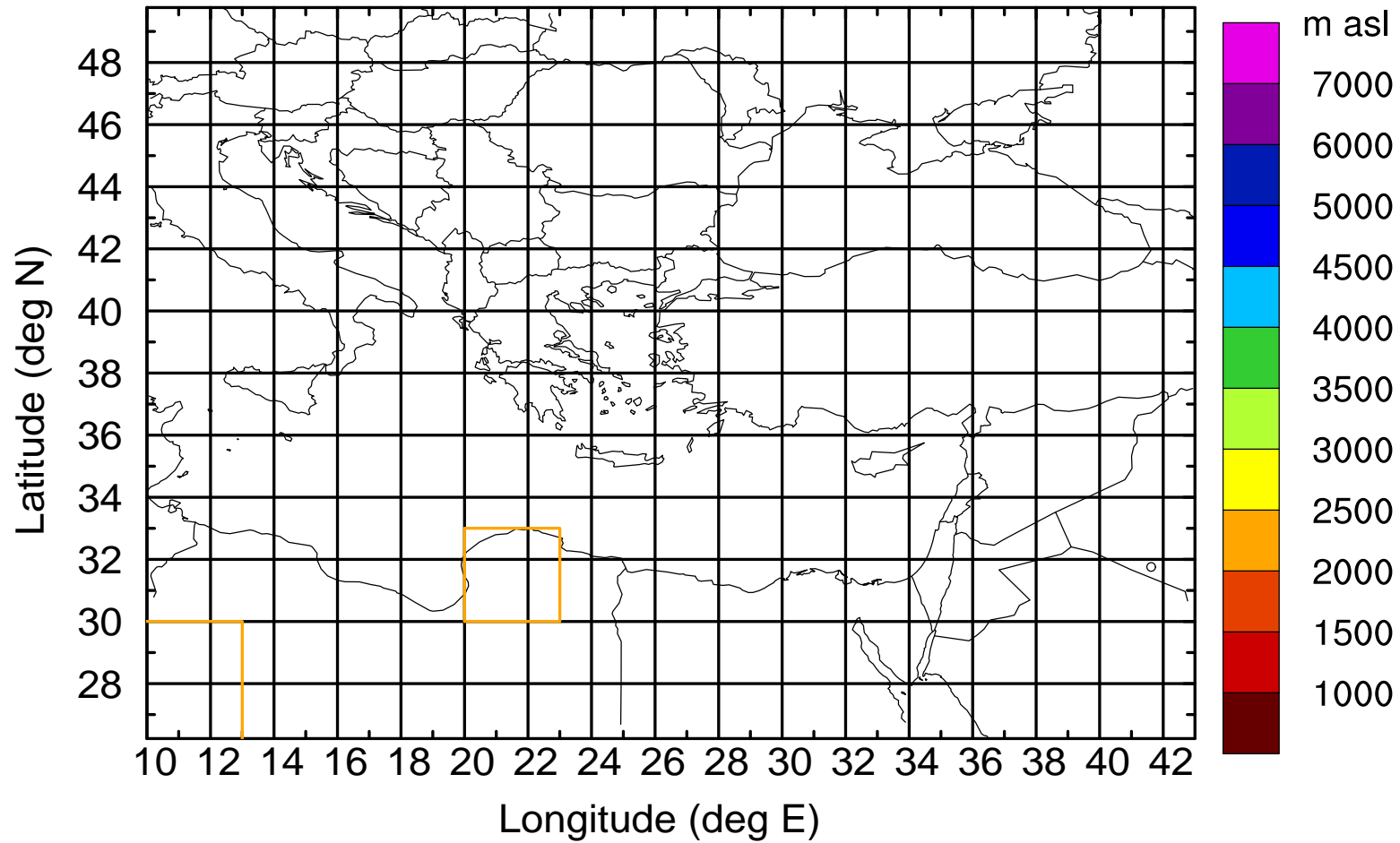
Level #21 of flight 170427a

BWD 20170427/09 -07H = 27/02 UTC



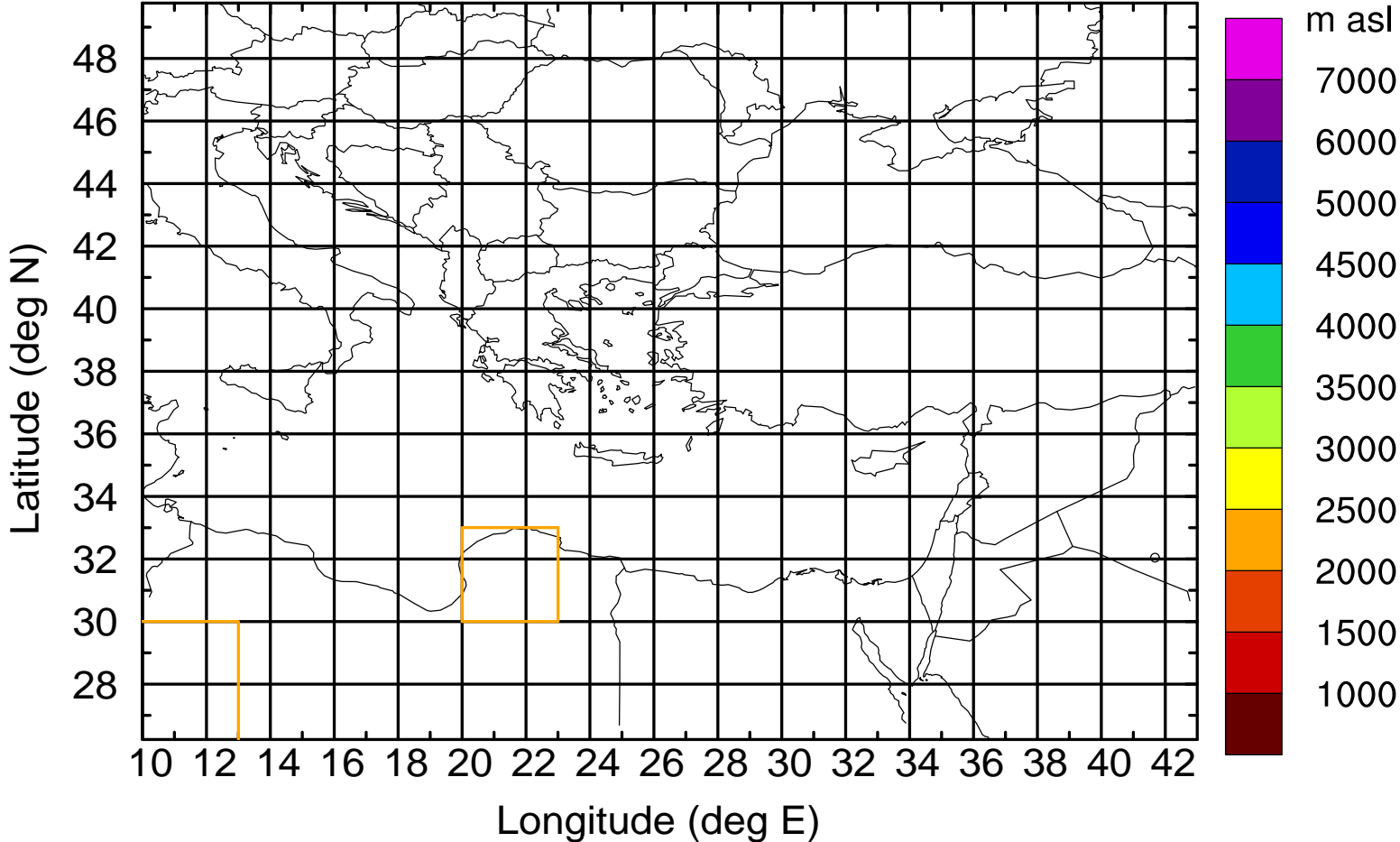
Level #21 of flight 170427a

BWD 20170427/09 -07H = 27/02 UTC



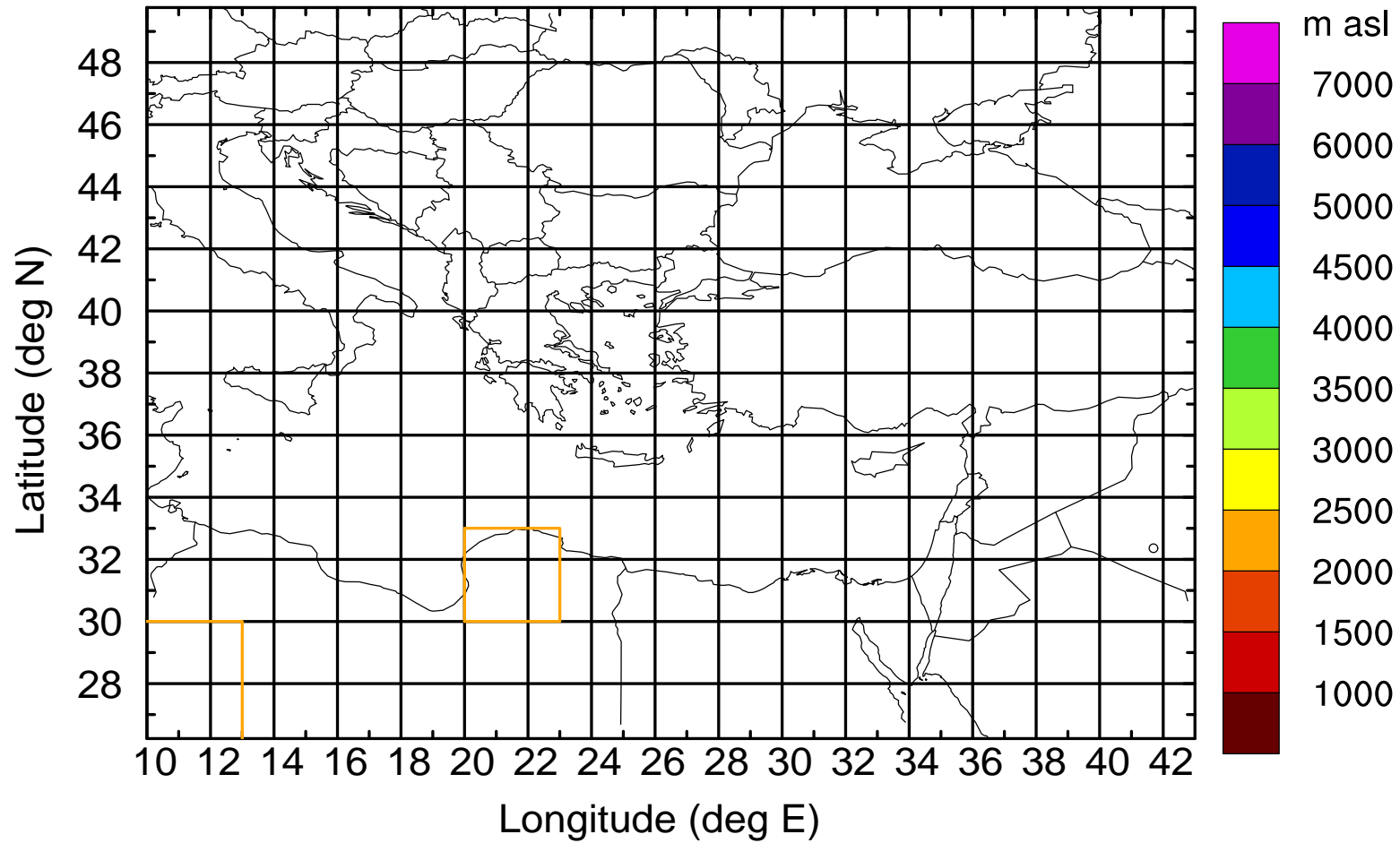
Level #21 of flight 170427a

BWD 20170427/09 -07H = 27/02 UTC



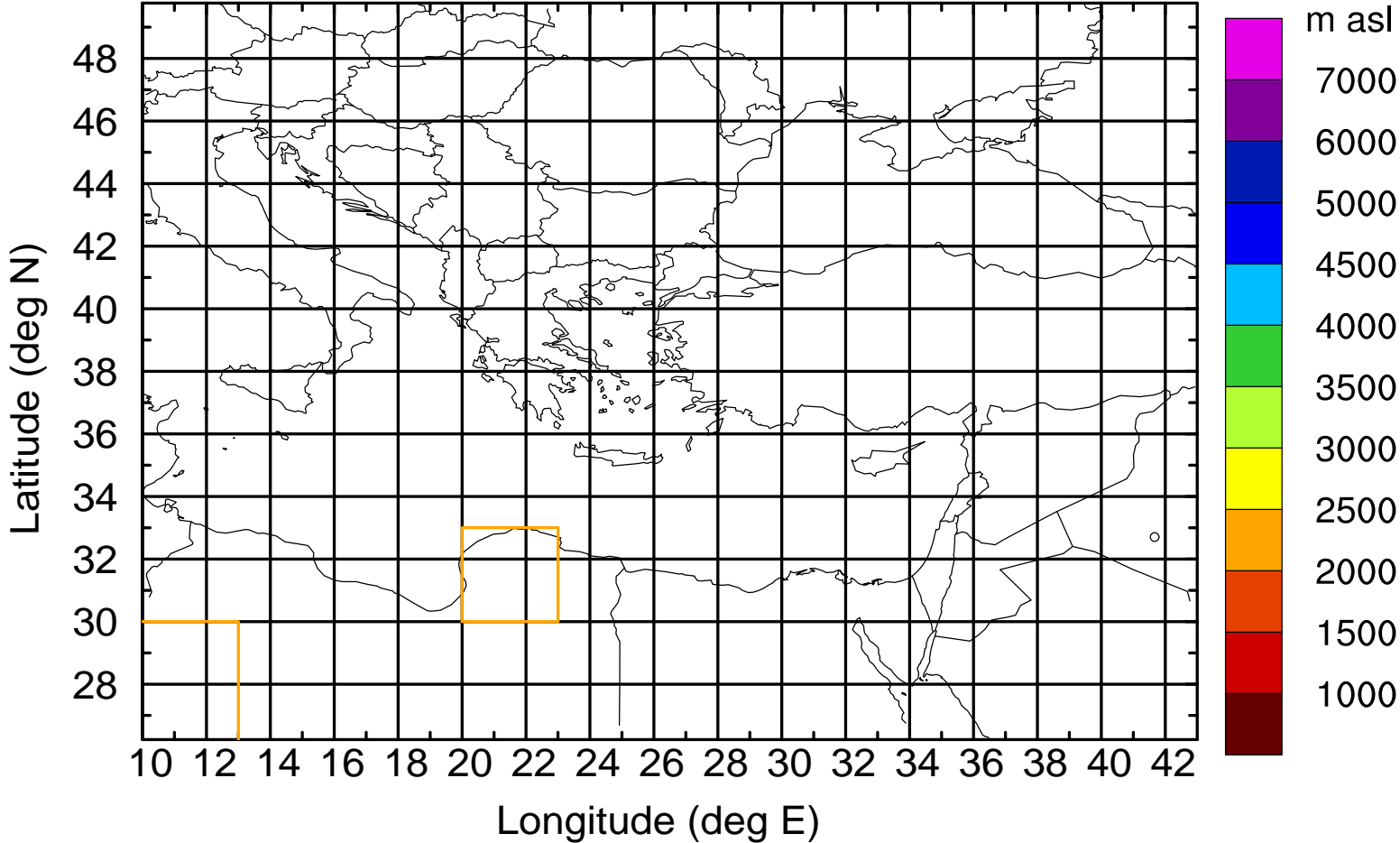
Level #21 of flight 170427a

BWD 20170427/09 -07H = 27/02 UTC



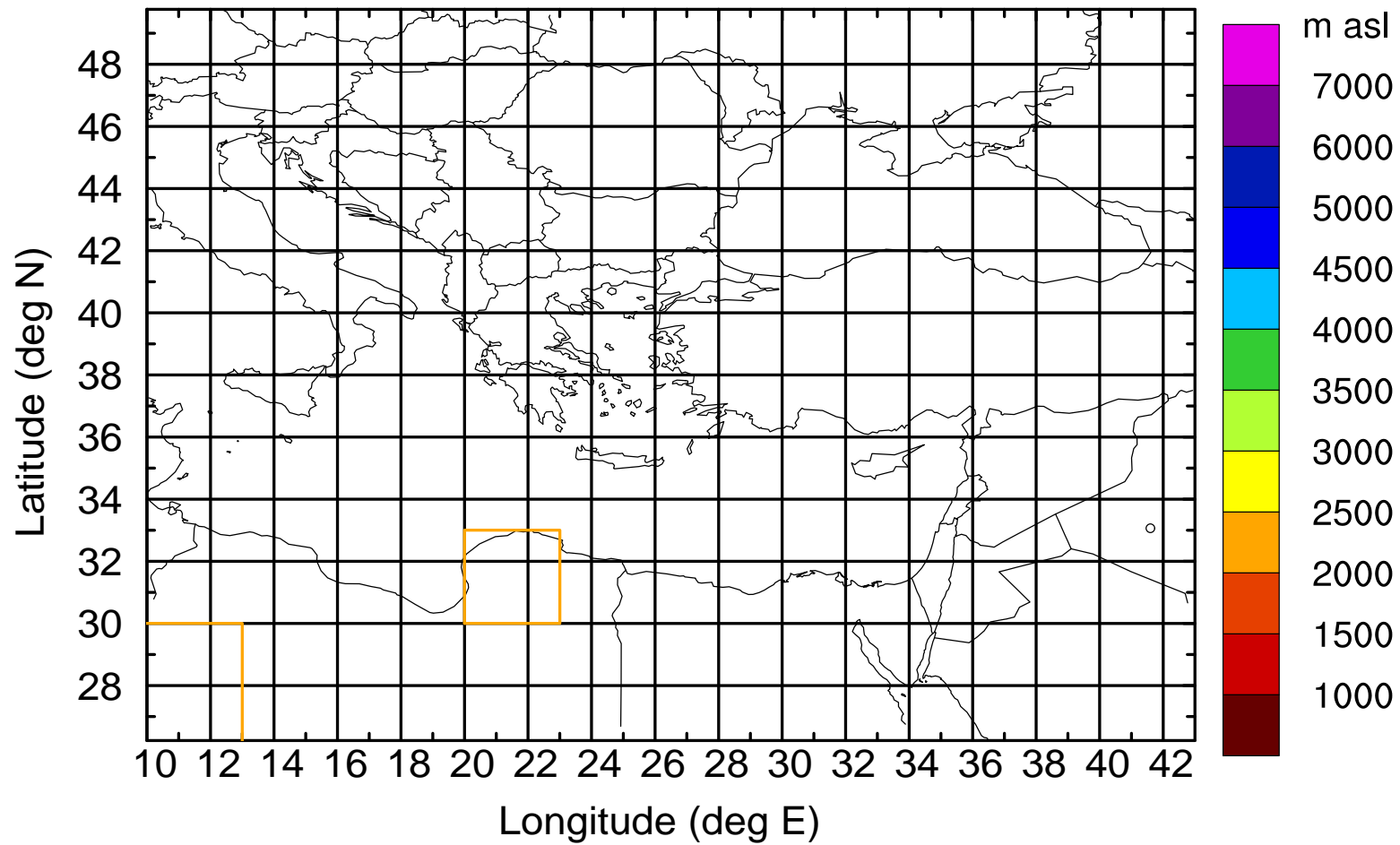
Level #21 of flight 170427a

BWD 20170427/09 -07H = 27/02 UTC



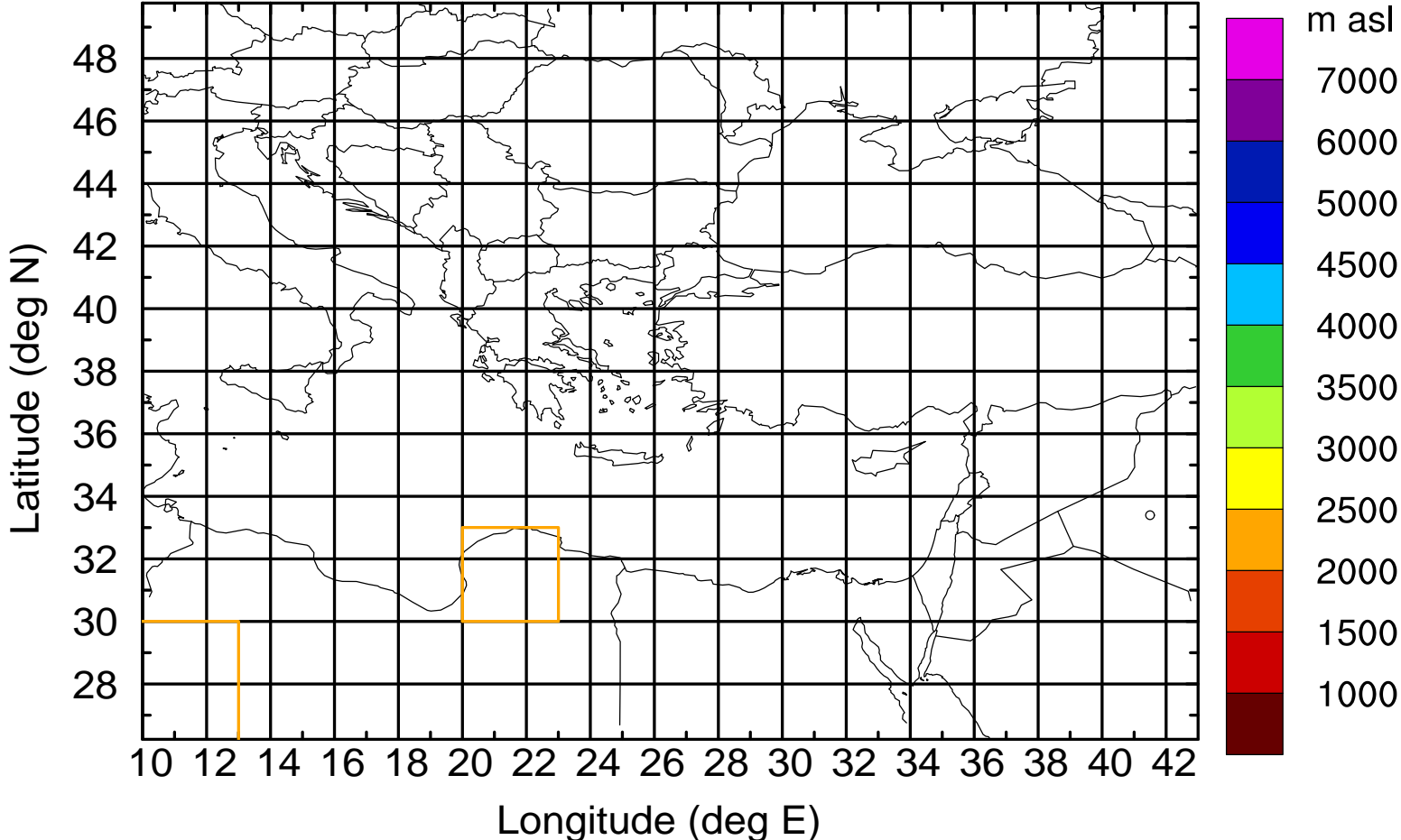
Level #21 of flight 170427a

BWD 20170427/09 -07H = 27/02 UTC



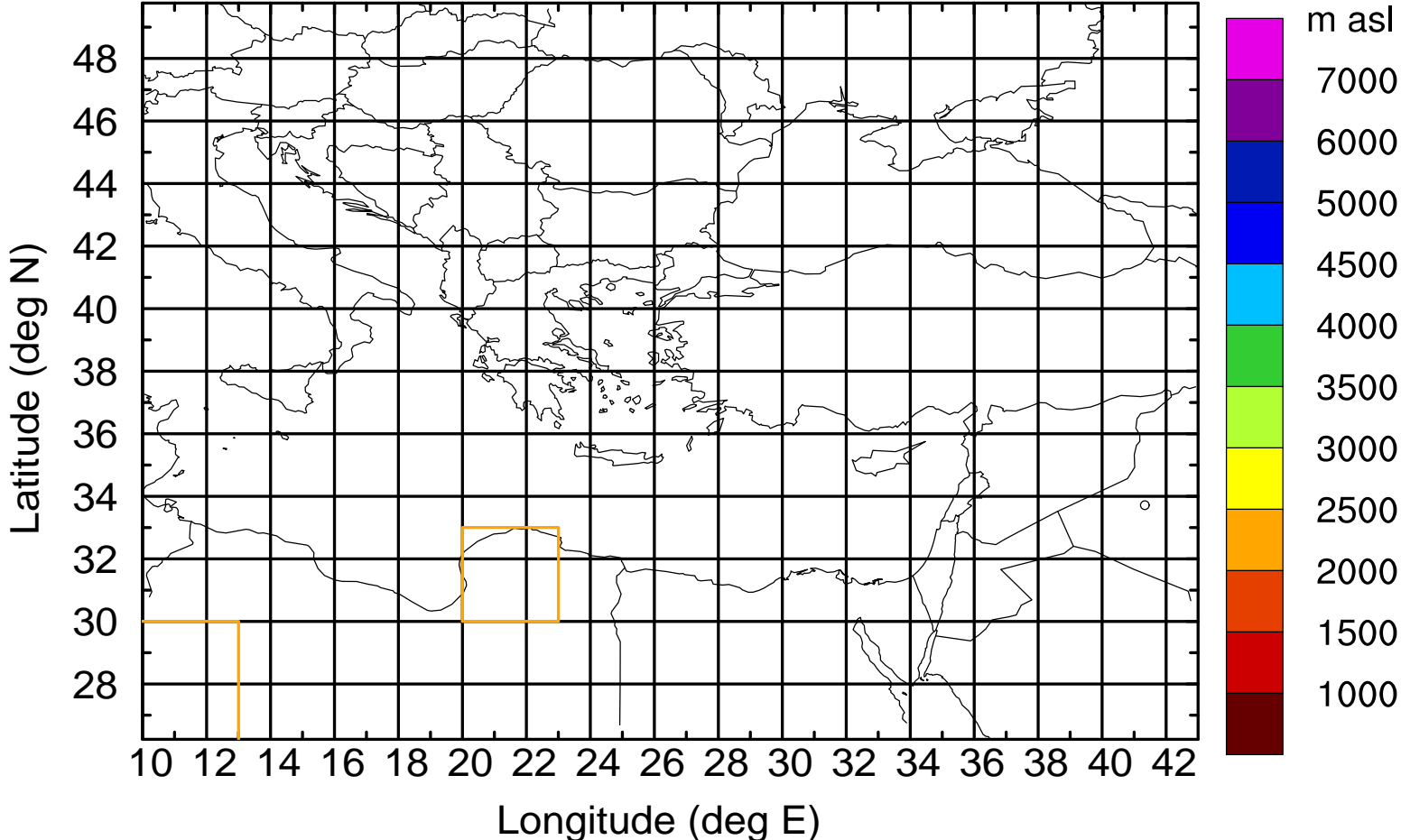
Level #21 of flight 170427a

BWD 20170427/09 -07H = 27/02 UTC



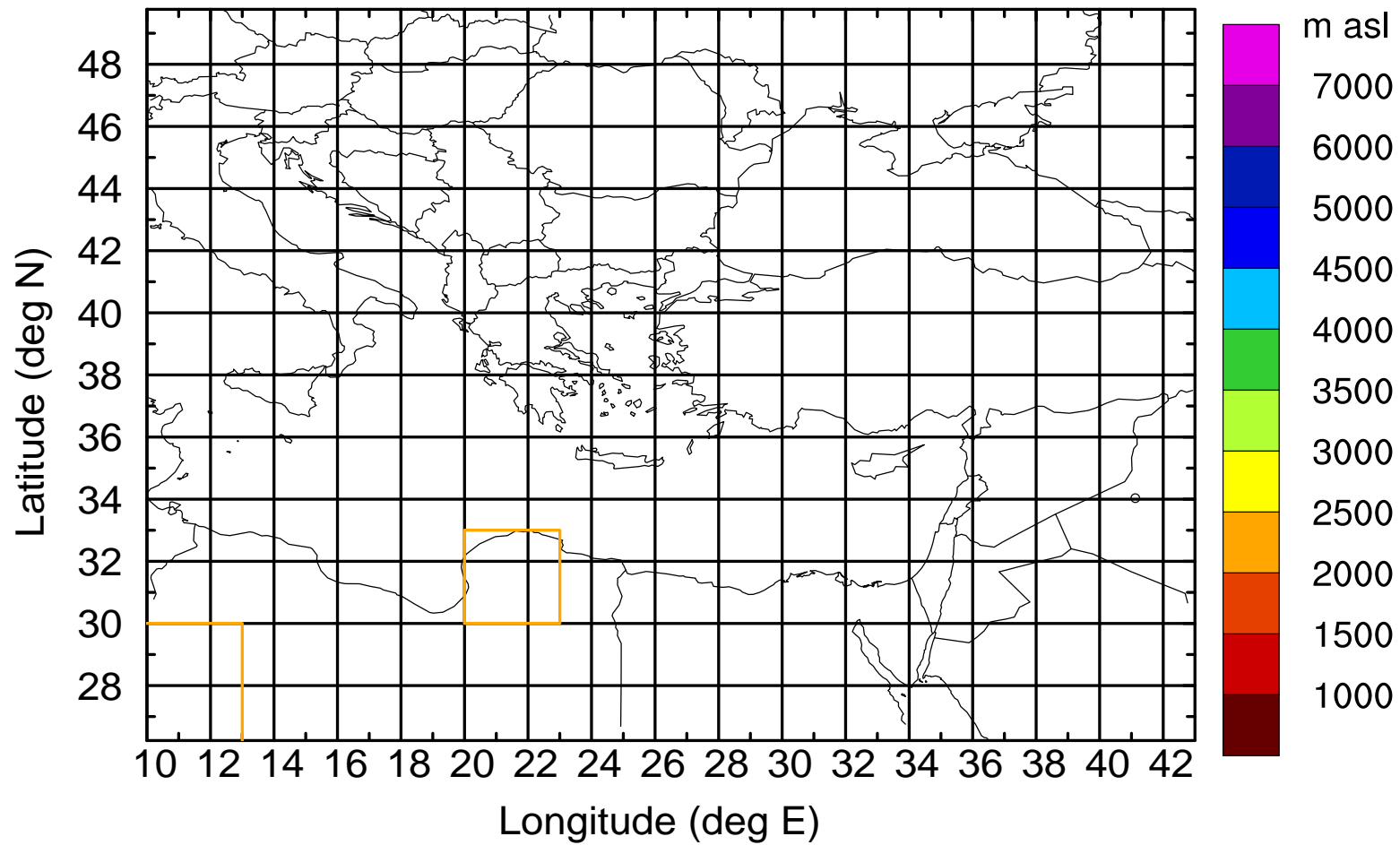
Level #21 of flight 170427a

BWD 20170427/09 -07H = 27/02 UTC



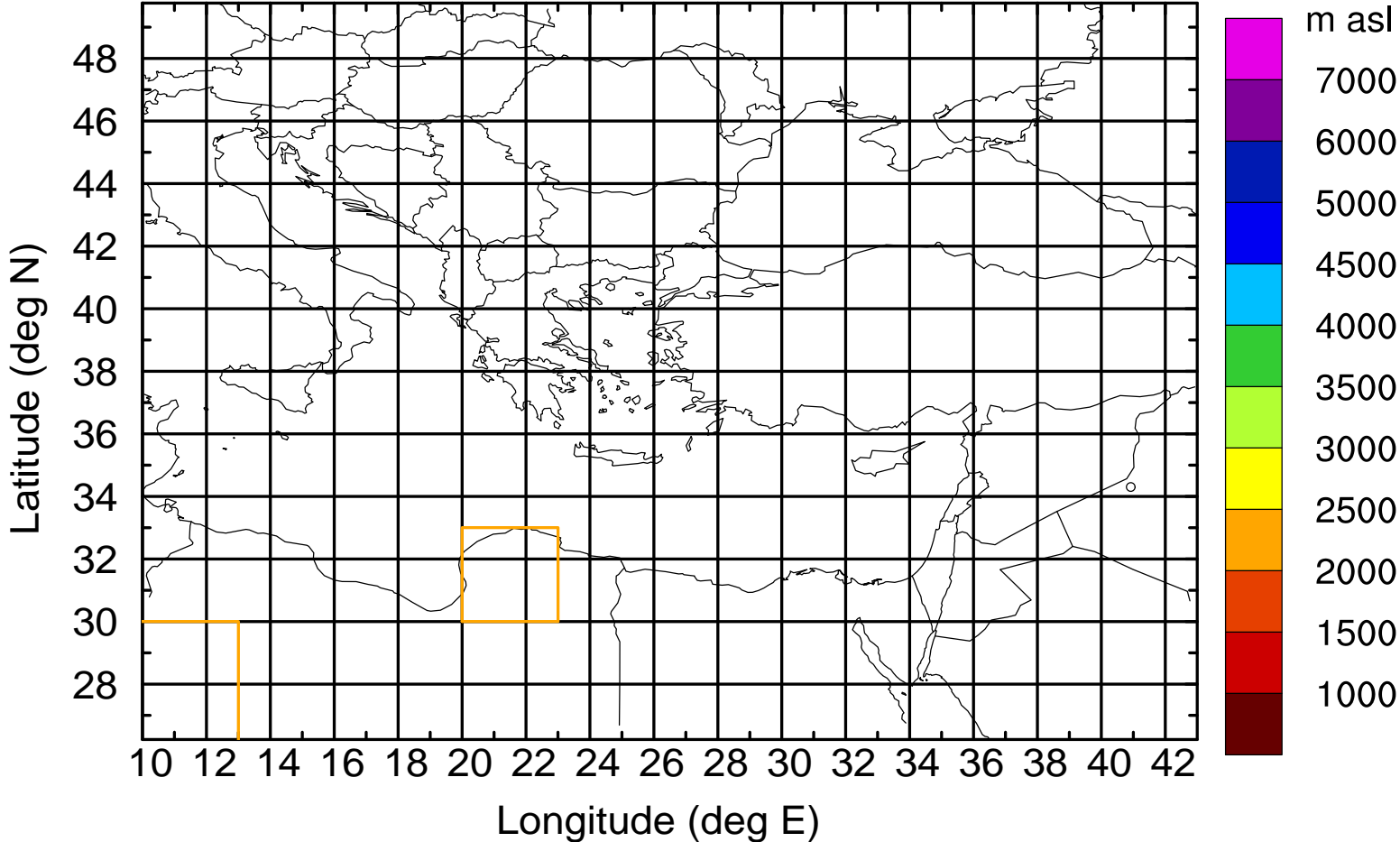
Level #21 of flight 170427a

BWD 20170427/09 -07H = 27/02 UTC



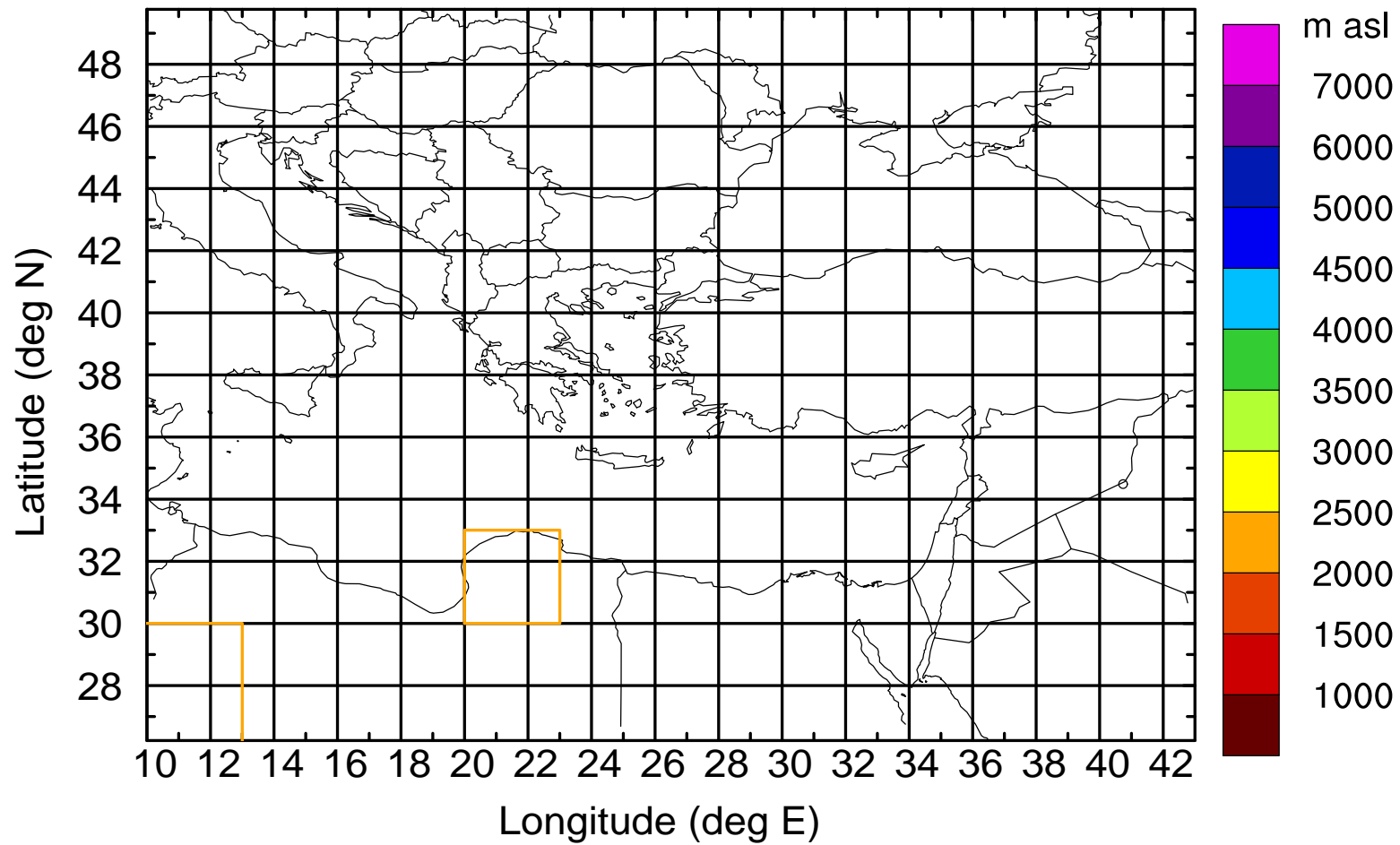
Level #21 of flight 170427a

BWD 20170427/09 -07H = 27/02 UTC



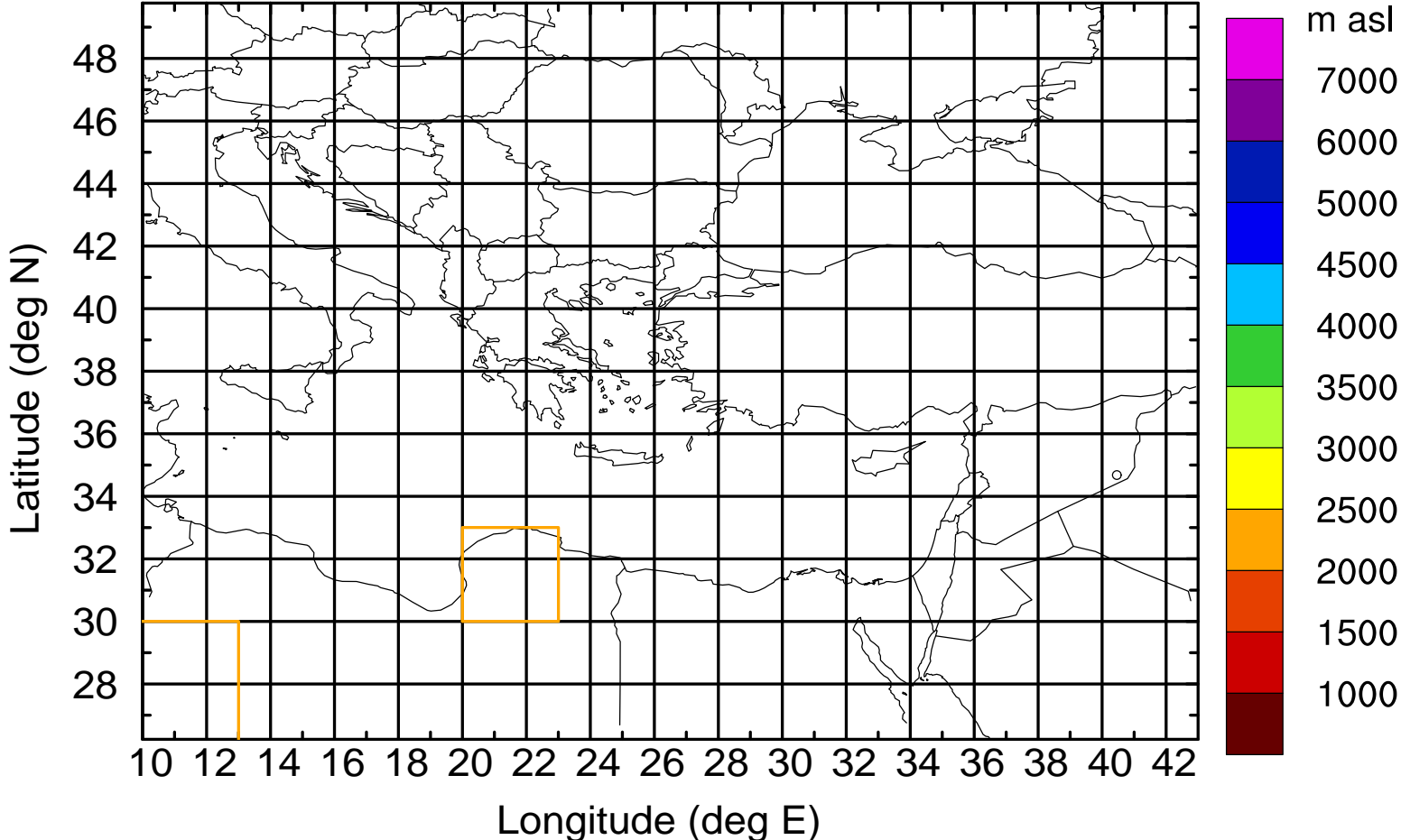
Level #21 of flight 170427a

BWD 20170427/09 -07H = 27/02 UTC



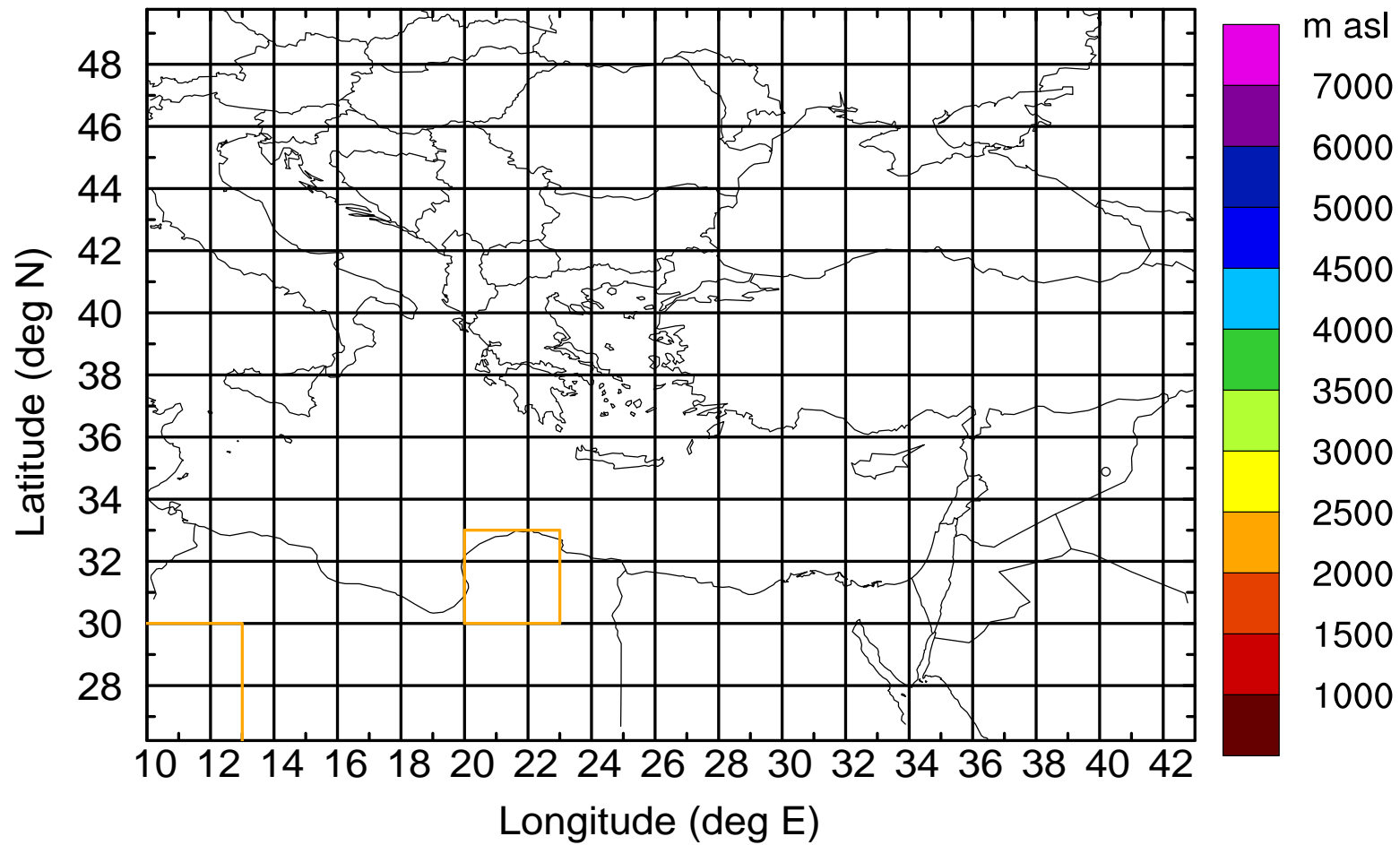
Level #21 of flight 170427a

BWD 20170427/09 -07H = 27/02 UTC



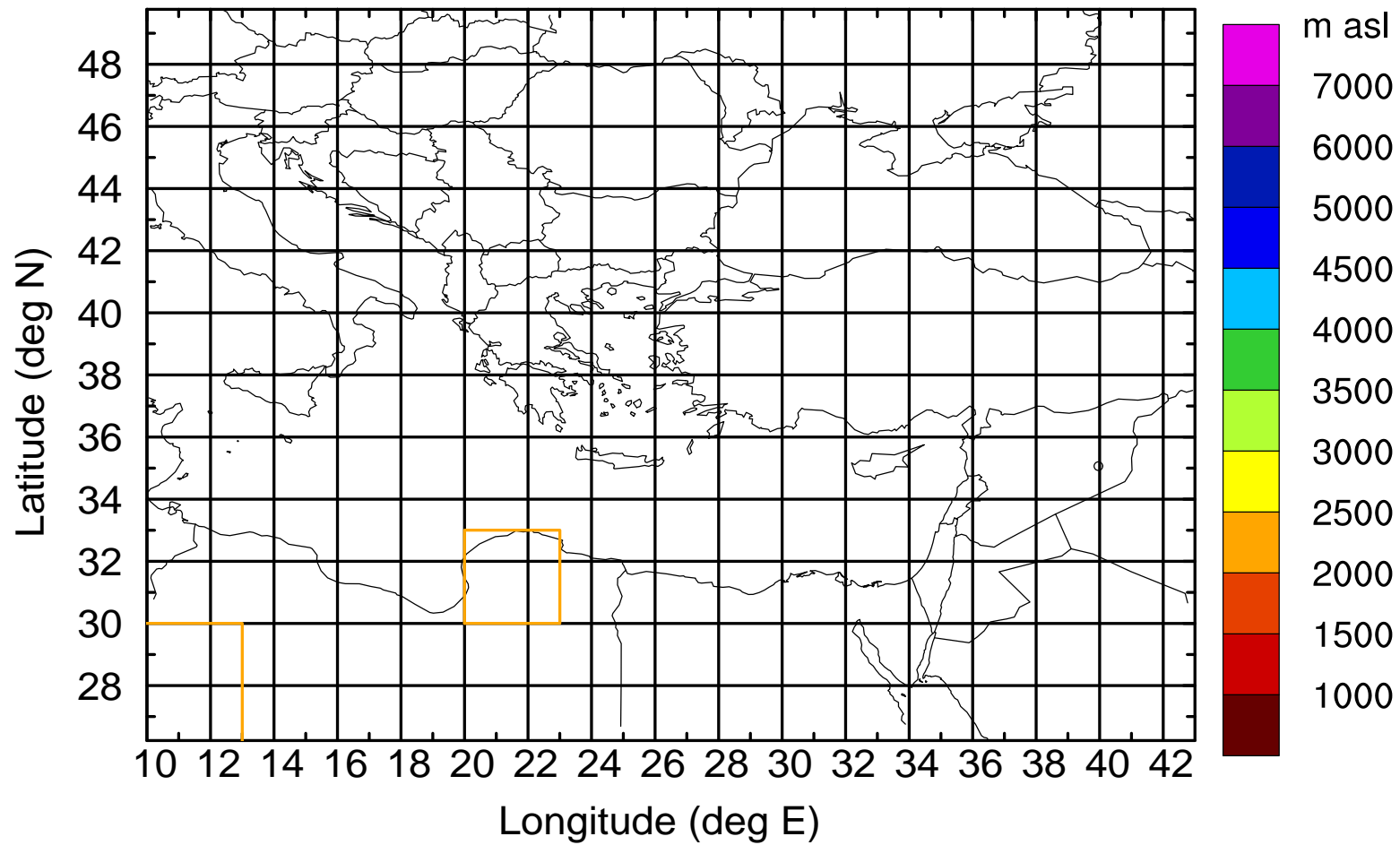
Level #21 of flight 170427a

BWD 20170427/09 -07H = 27/02 UTC



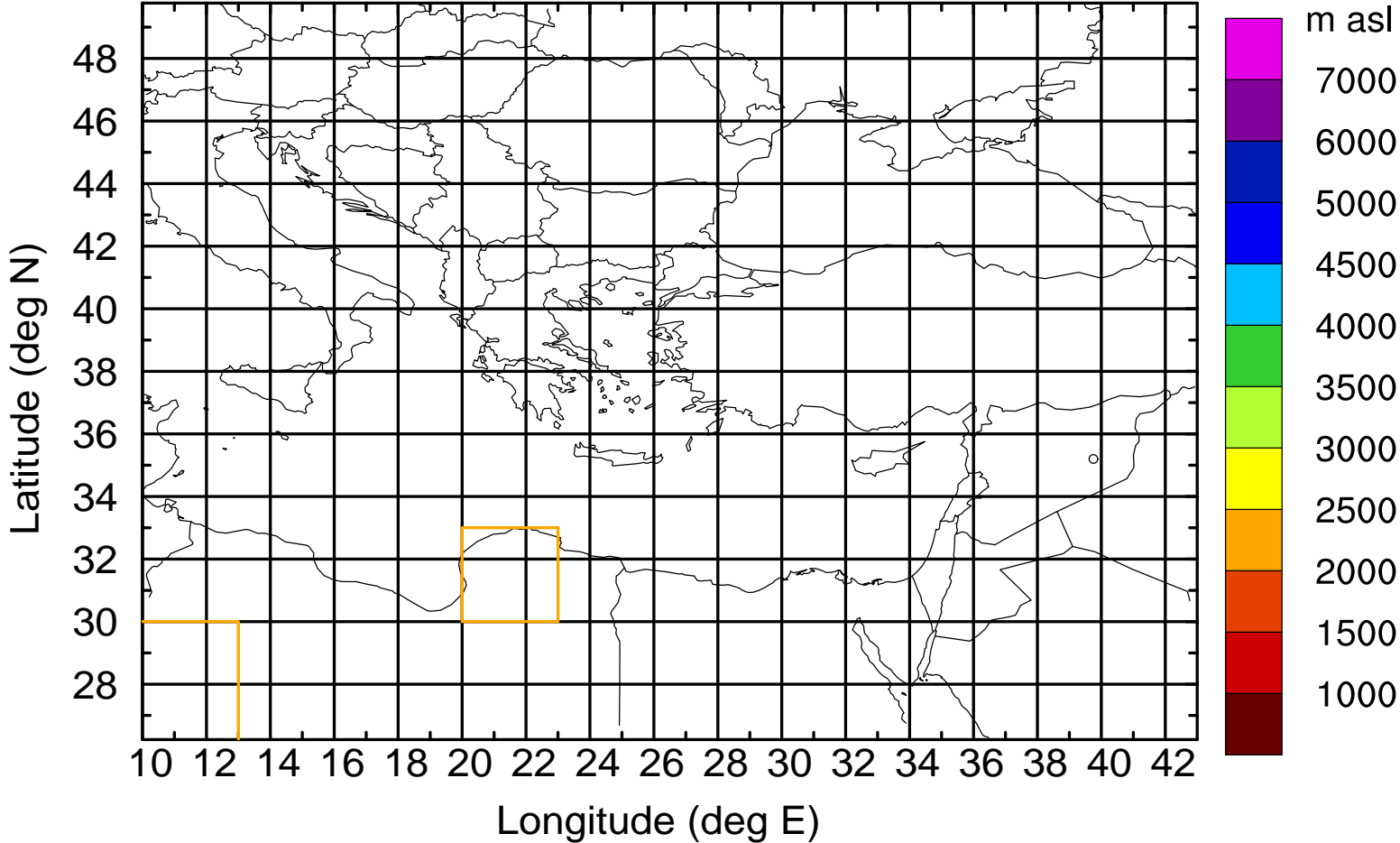
Level #21 of flight 170427a

BWD 20170427/09 -07H = 27/02 UTC



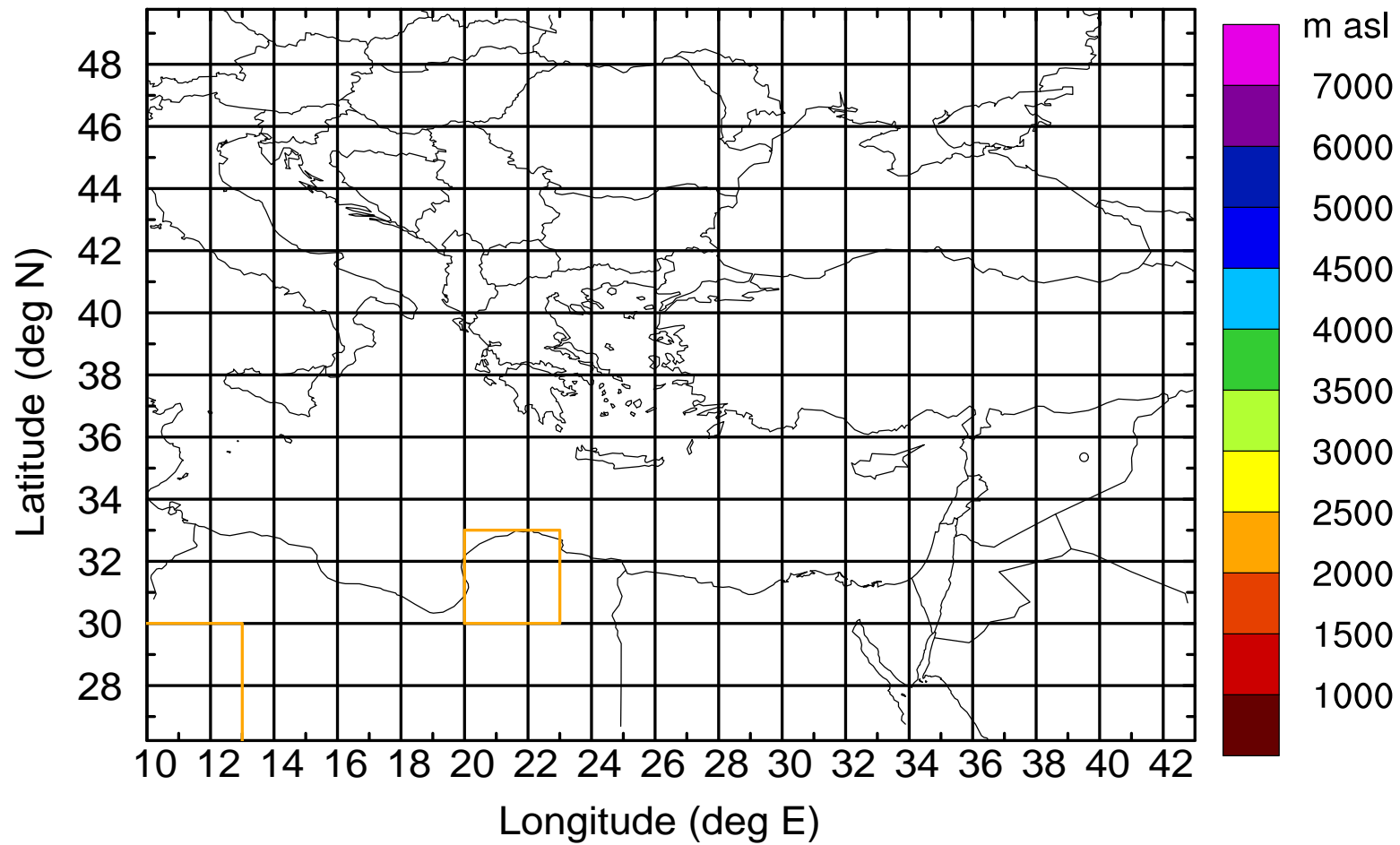
Level #21 of flight 170427a

BWD 20170427/09 -07H = 27/02 UTC



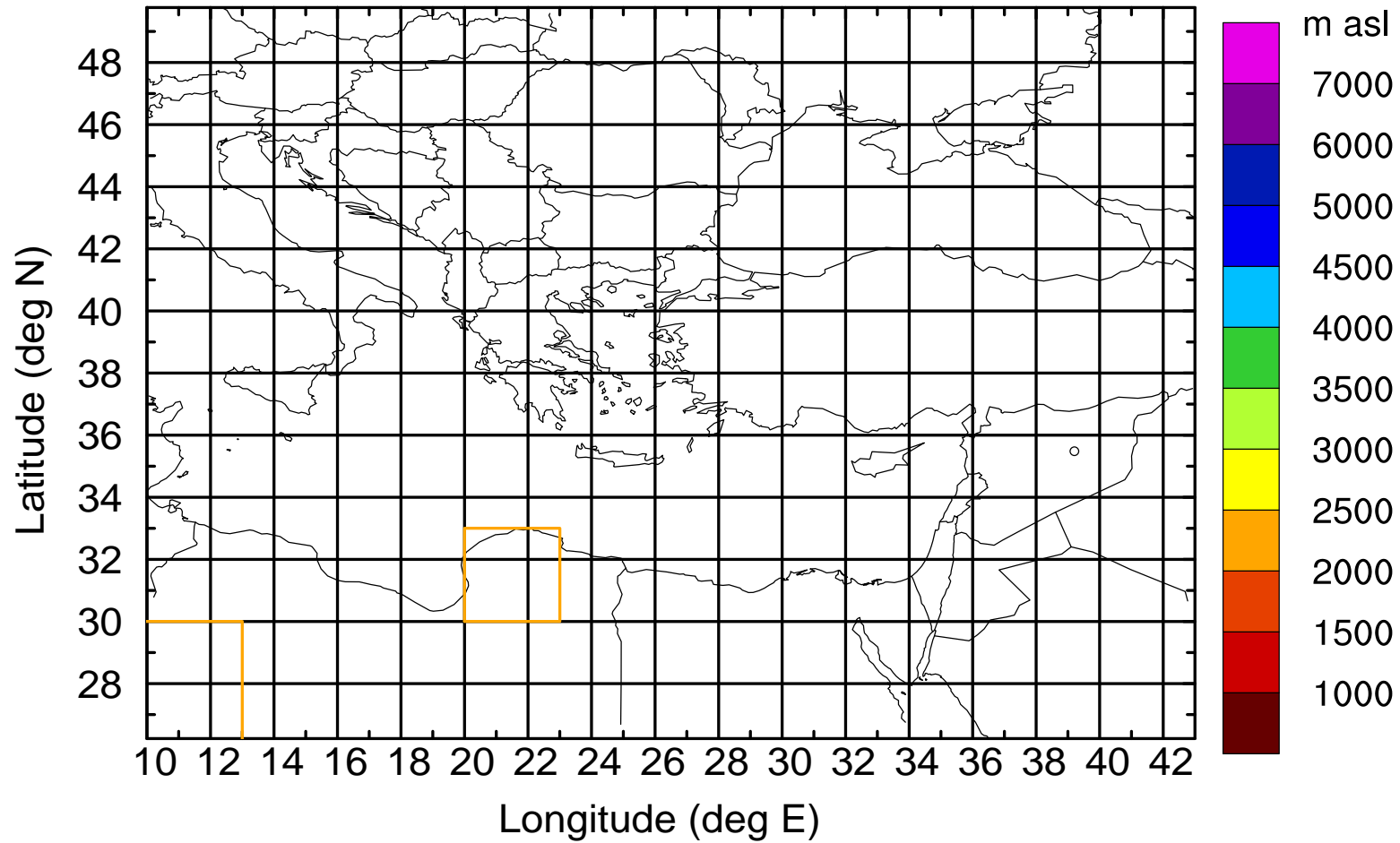
Level #21 of flight 170427a

BWD 20170427/09 -07H = 27/02 UTC



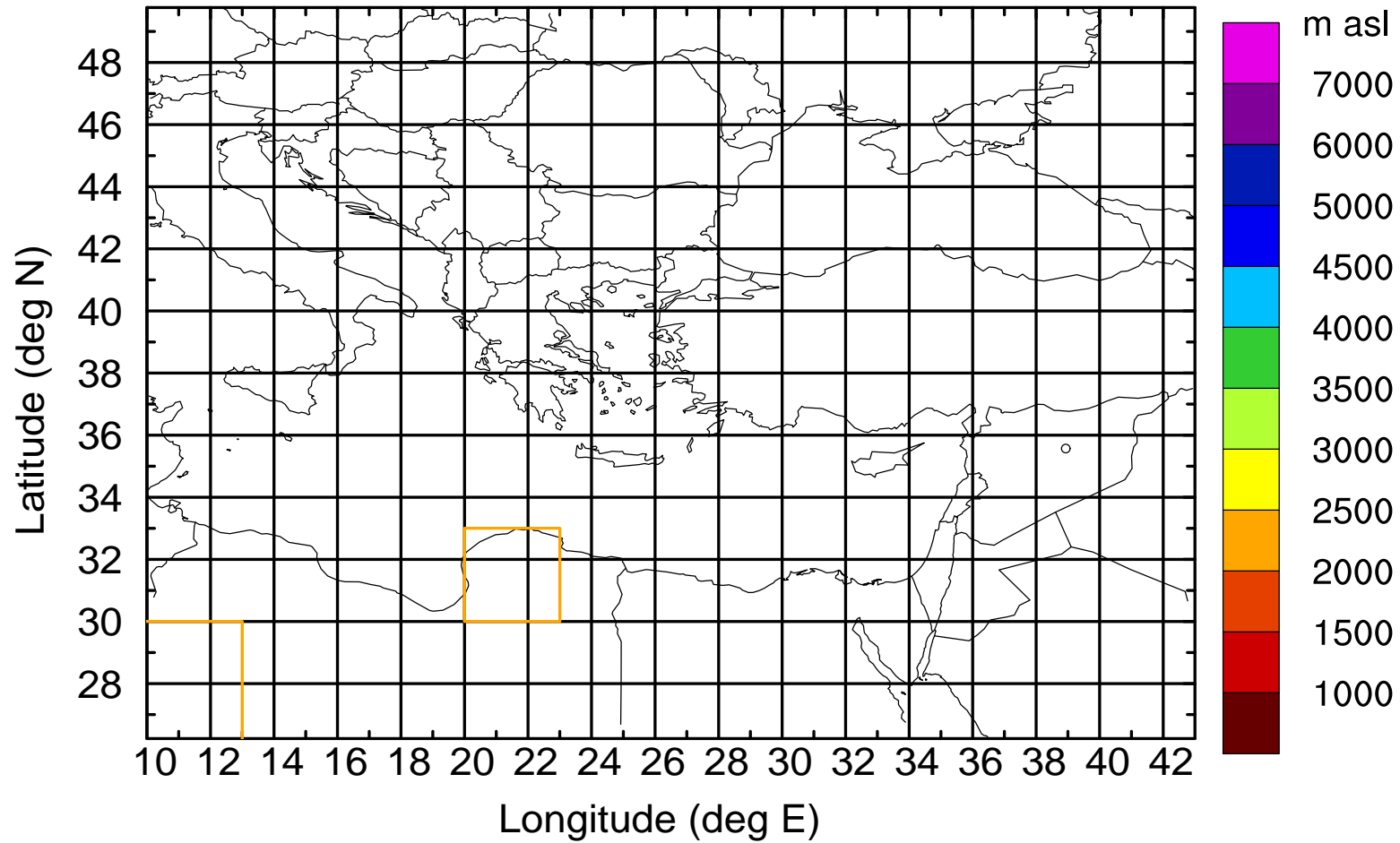
Level #21 of flight 170427a

BWD 20170427/09 -07H = 27/02 UTC



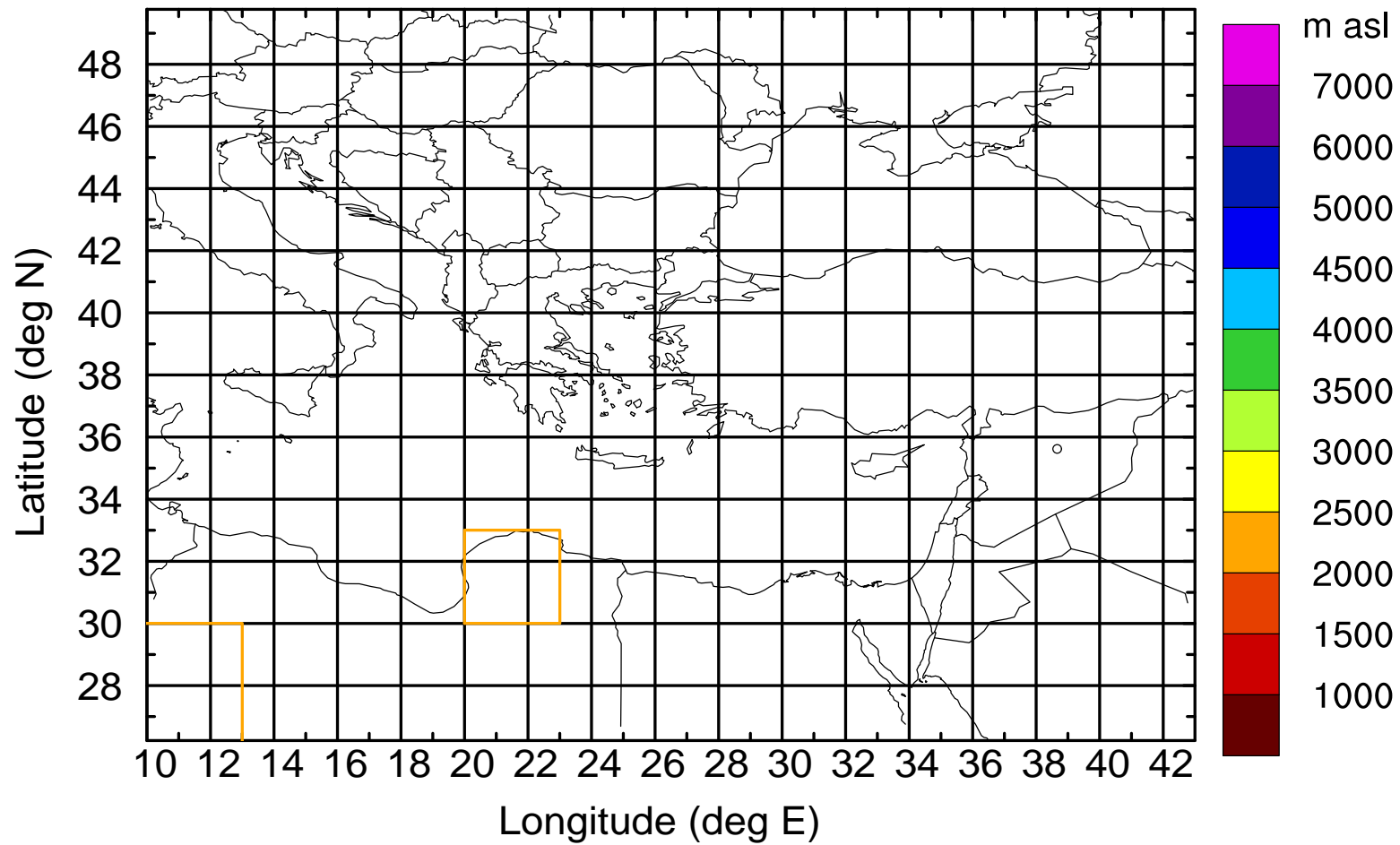
Level #21 of flight 170427a

BWD 20170427/09 -07H = 27/02 UTC



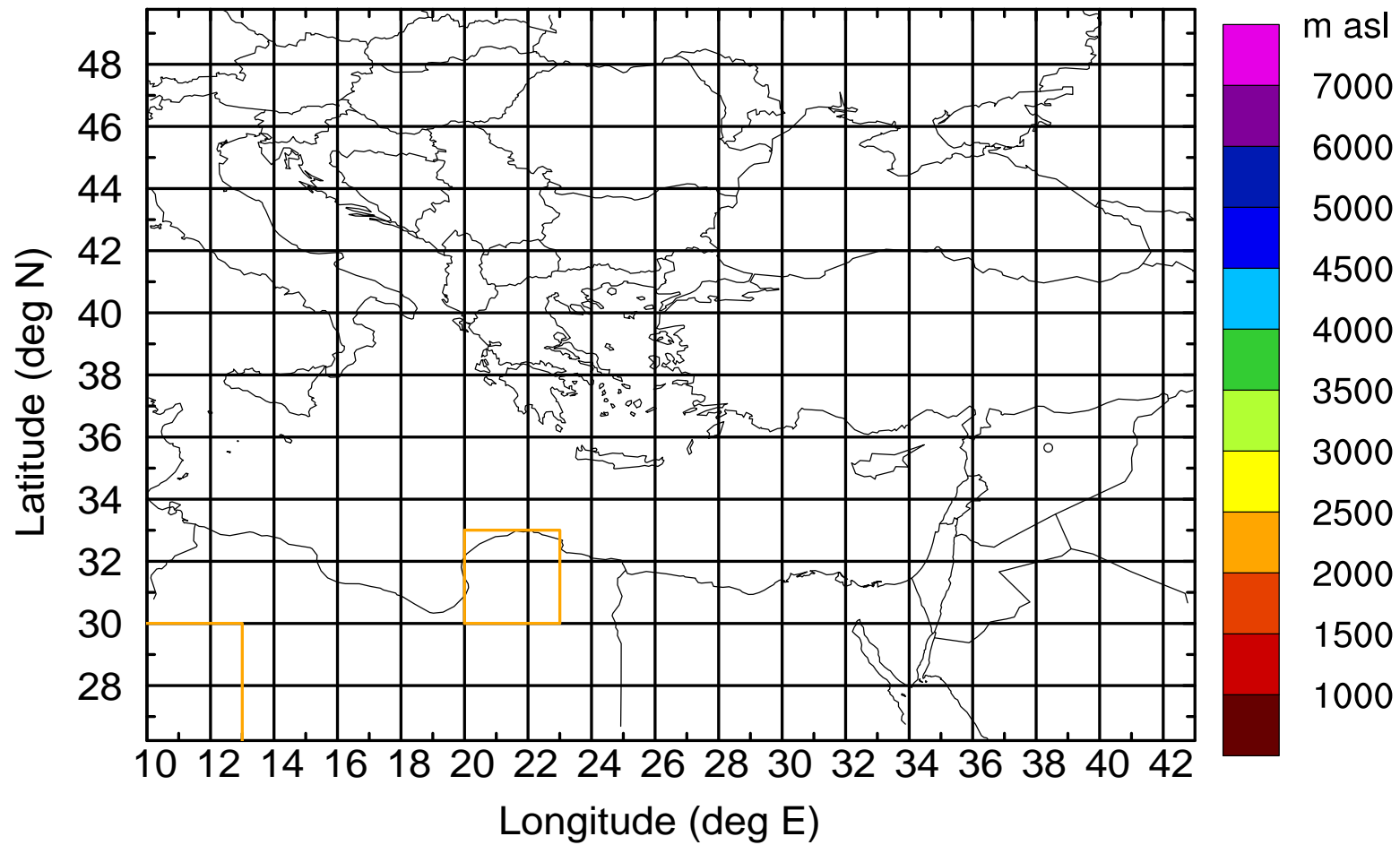
Level #21 of flight 170427a

BWD 20170427/09 -07H = 27/02 UTC



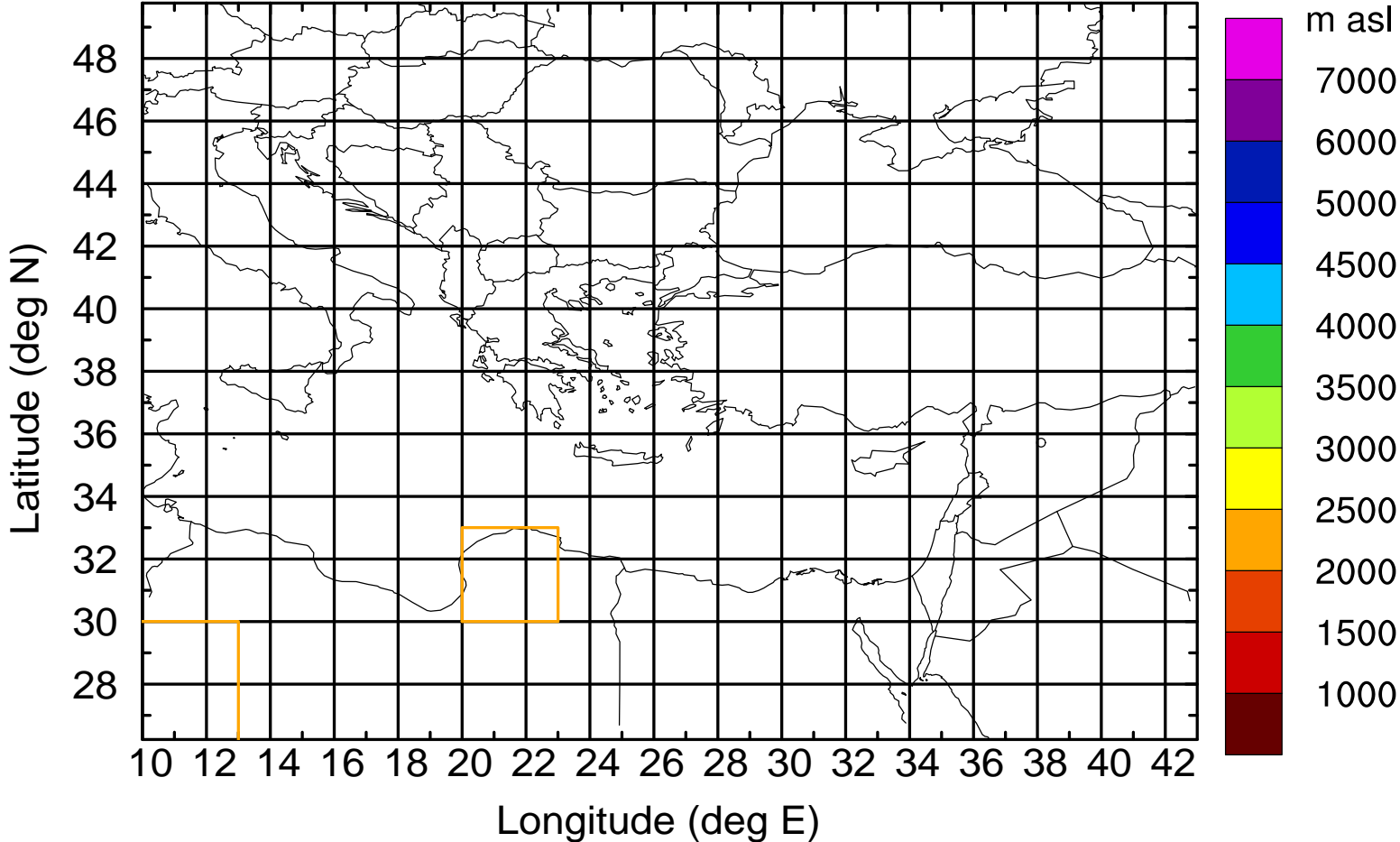
Level #21 of flight 170427a

BWD 20170427/09 -07H = 27/02 UTC



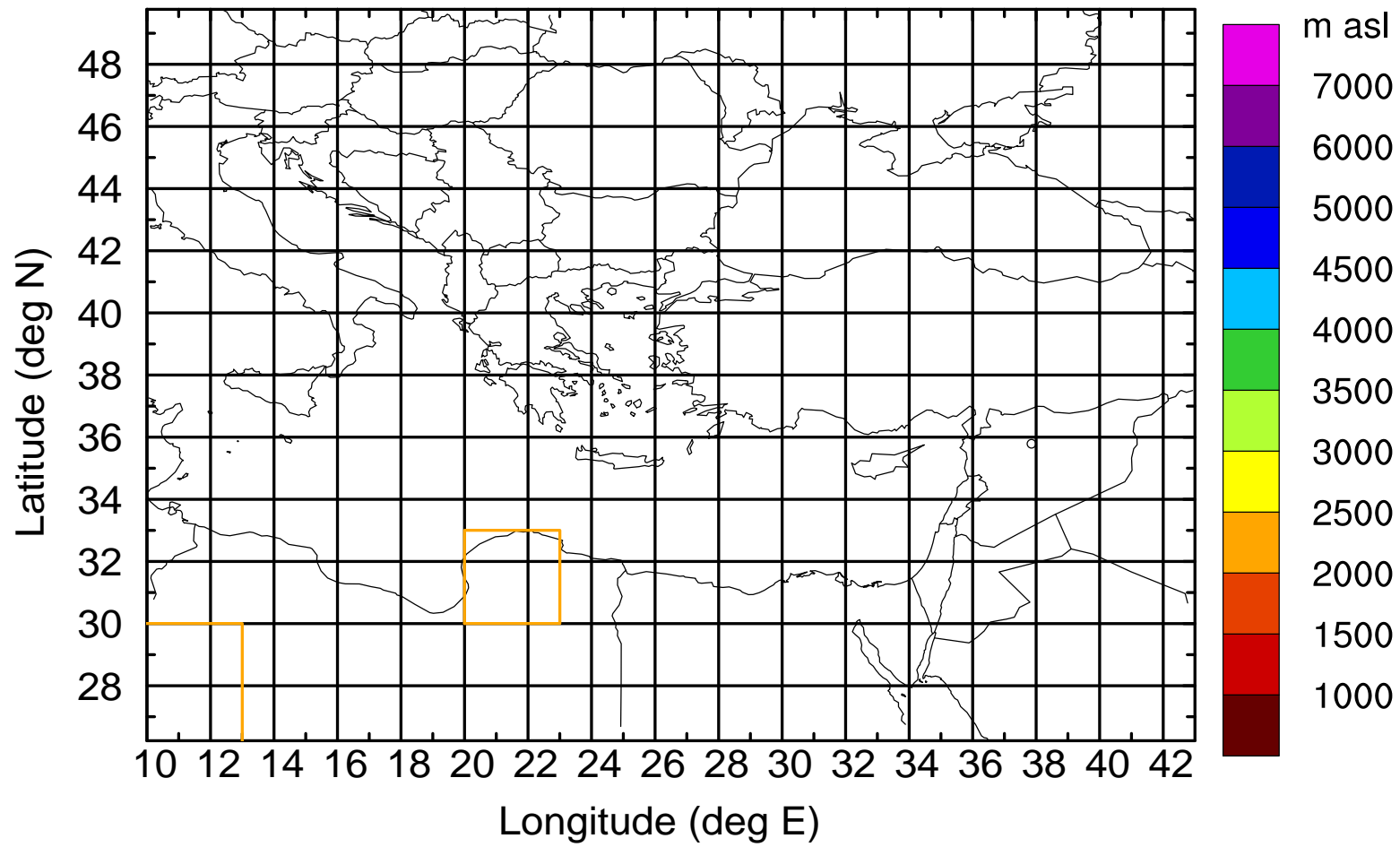
Level #21 of flight 170427a

BWD 20170427/09 -07H = 27/02 UTC



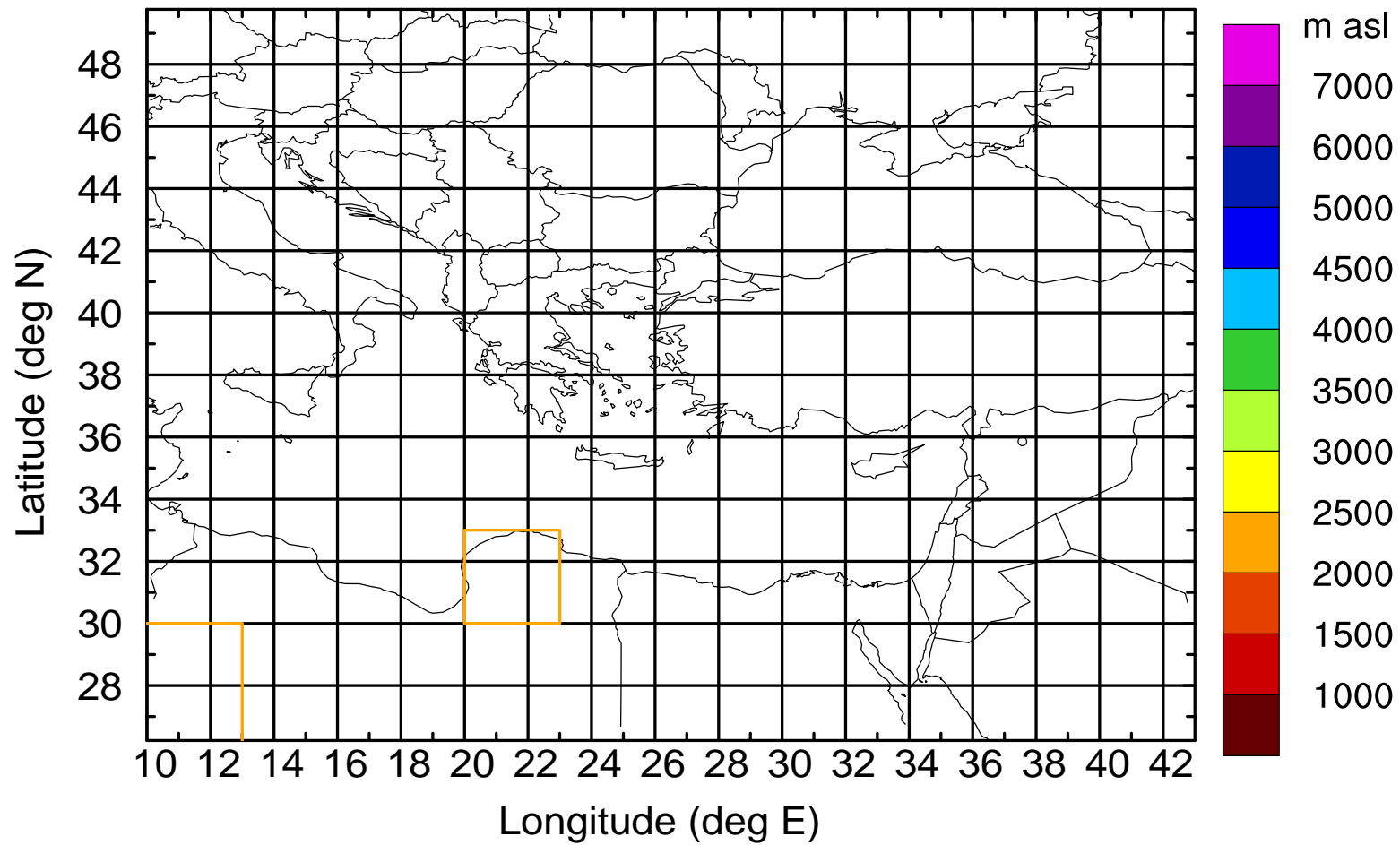
Level #21 of flight 170427a

BWD 20170427/09 -07H = 27/02 UTC



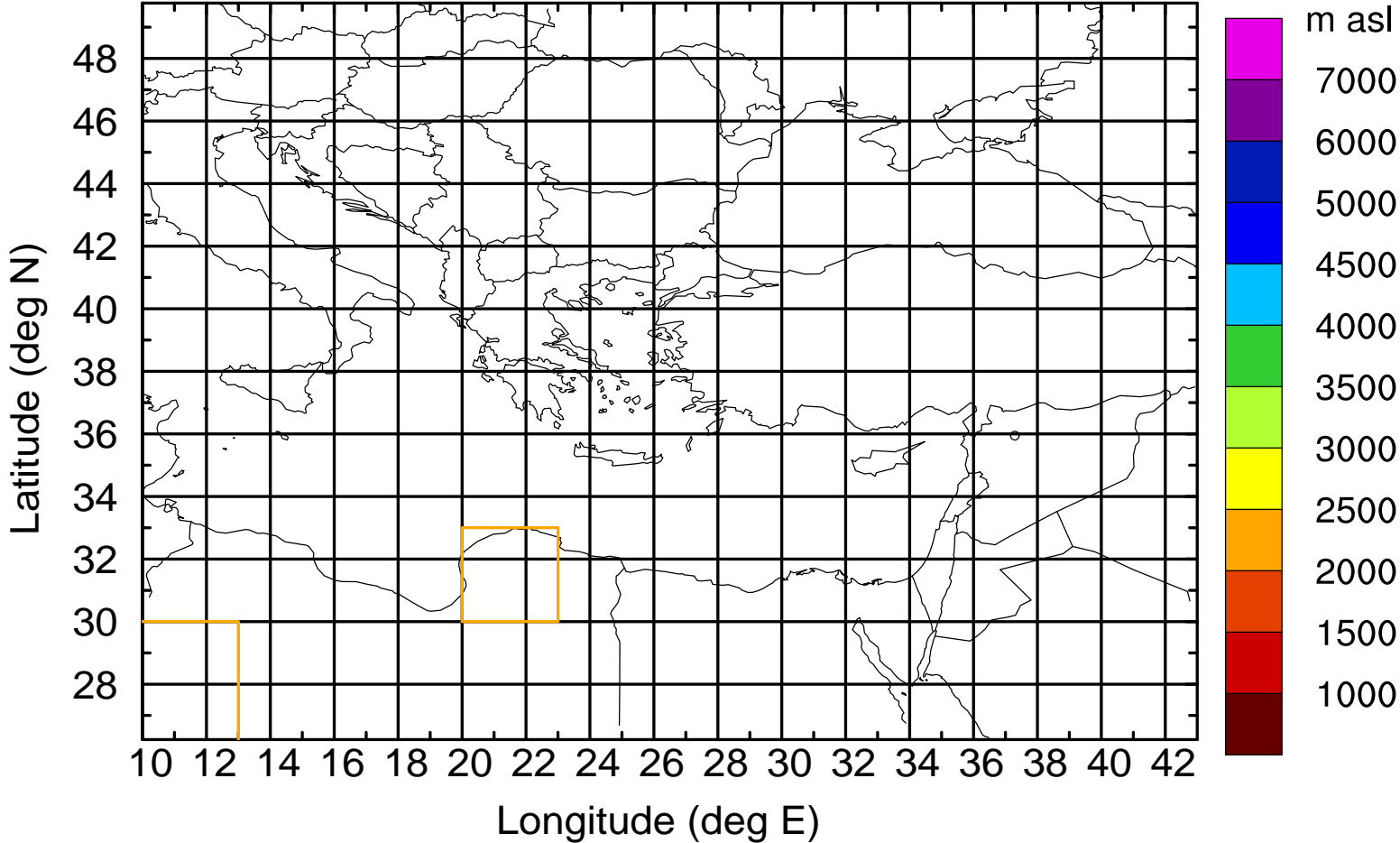
Level #21 of flight 170427a

BWD 20170427/09 -07H = 27/02 UTC



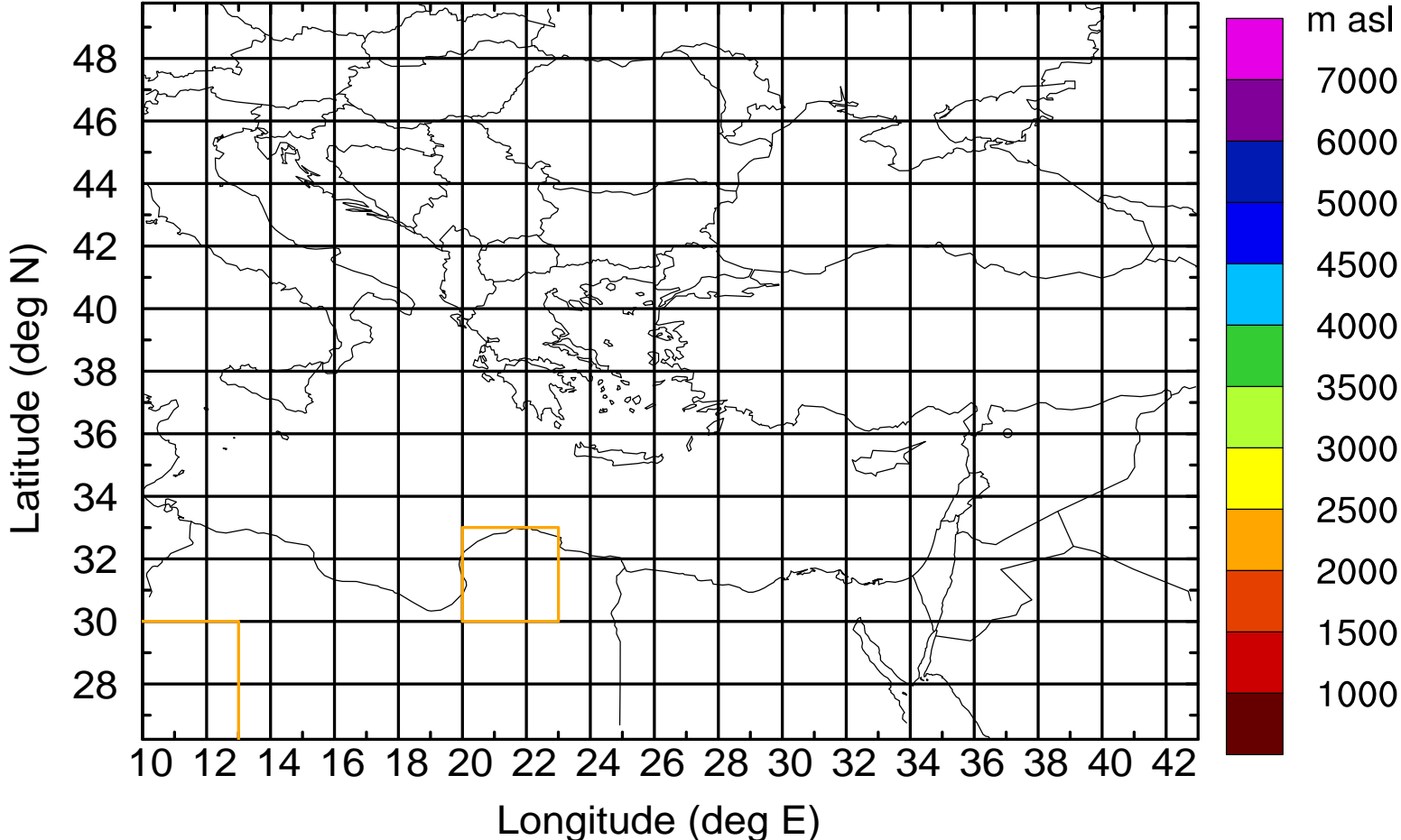
Level #21 of flight 170427a

BWD 20170427/09 -07H = 27/02 UTC



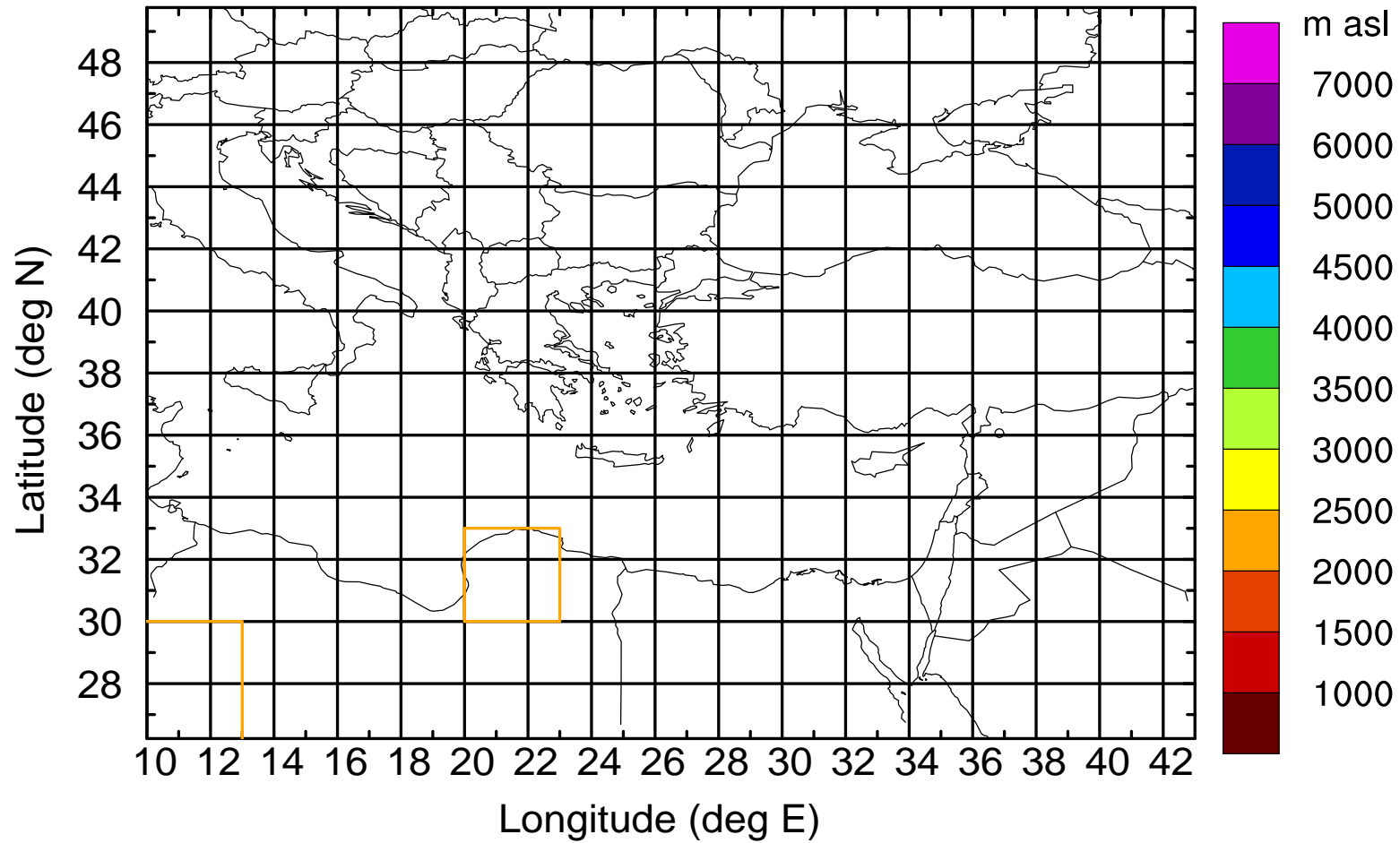
Level #21 of flight 170427a

BWD 20170427/09 -07H = 27/02 UTC



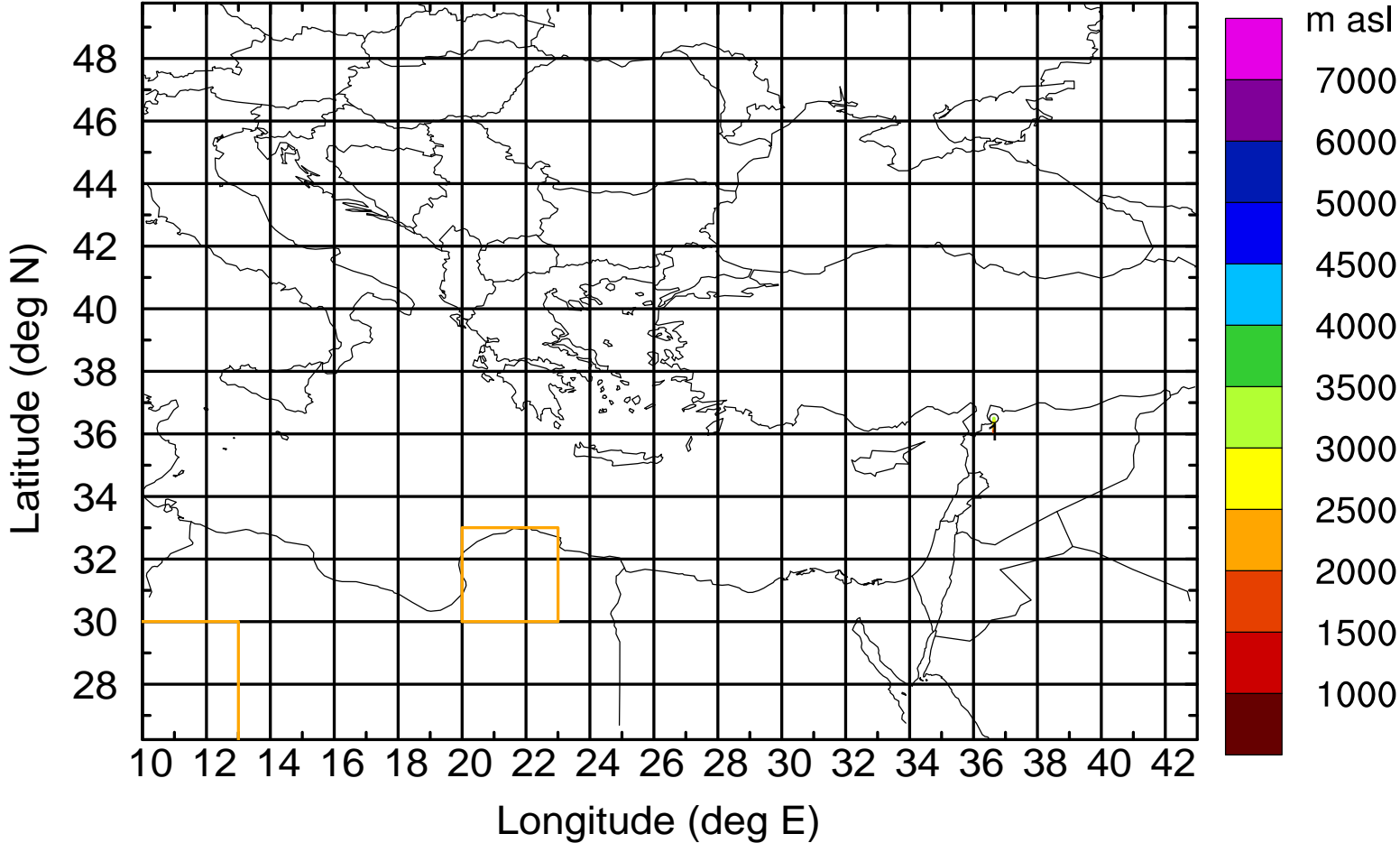
Level #21 of flight 170427a

BWD 20170427/09 -07H = 27/02 UTC



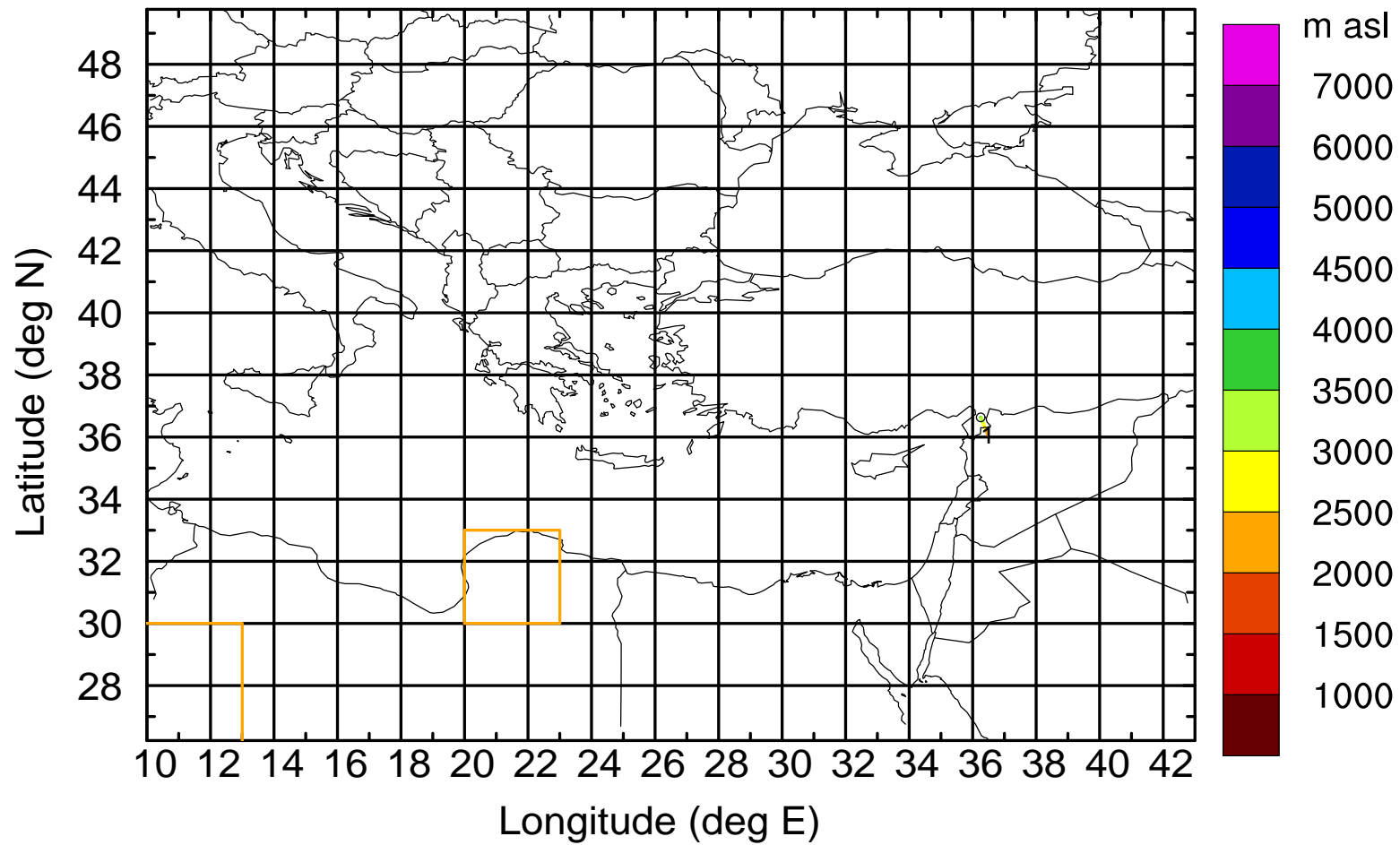
Level #21 of flight 170427a

BWD 20170427/09 -73H = 24/08 UTC



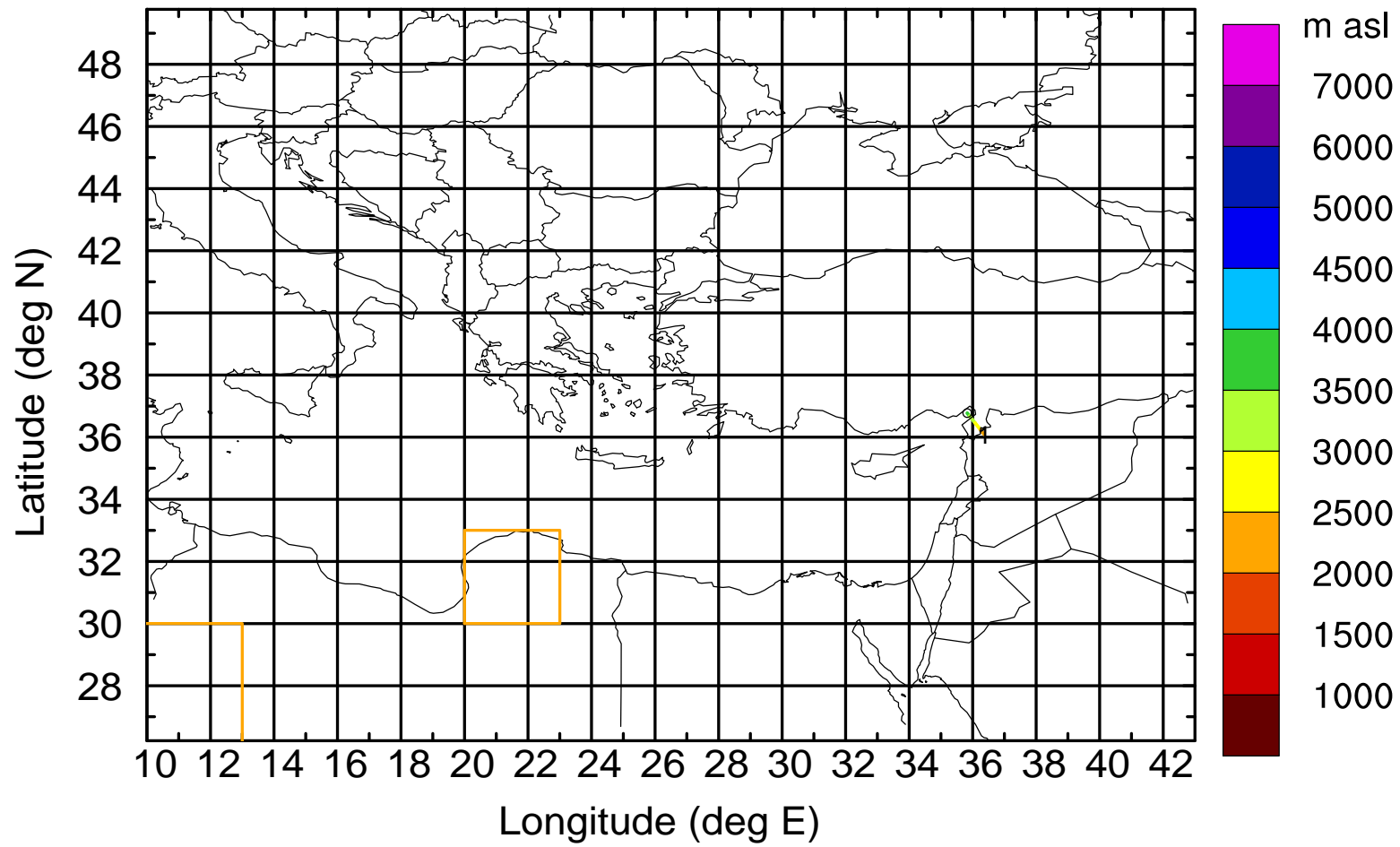
Level #21 of flight 170427a

BWD 20170427/09 -74H = 24/07 UTC



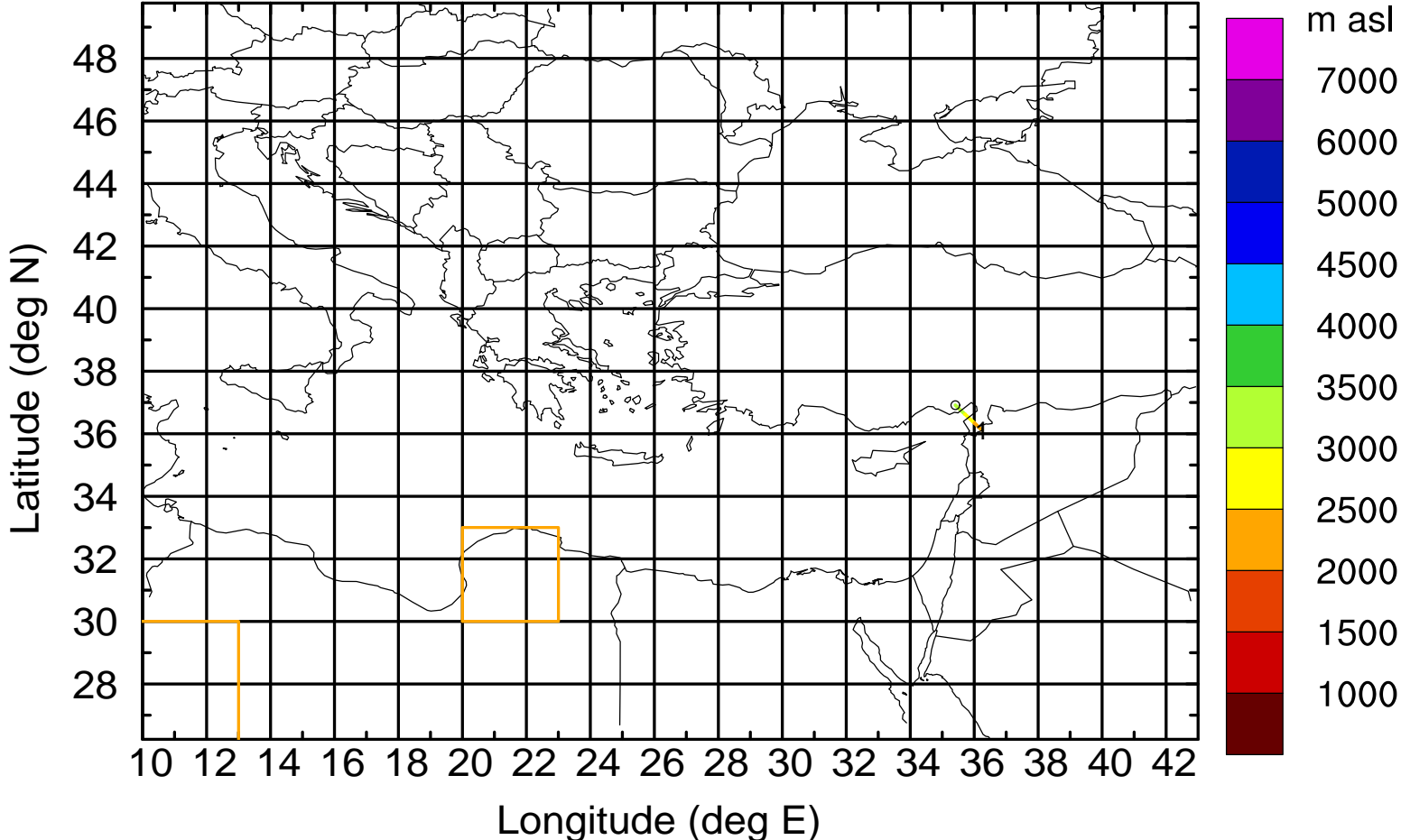
Level #21 of flight 170427a

BWD 20170427/09 -75H = 24/06 UTC



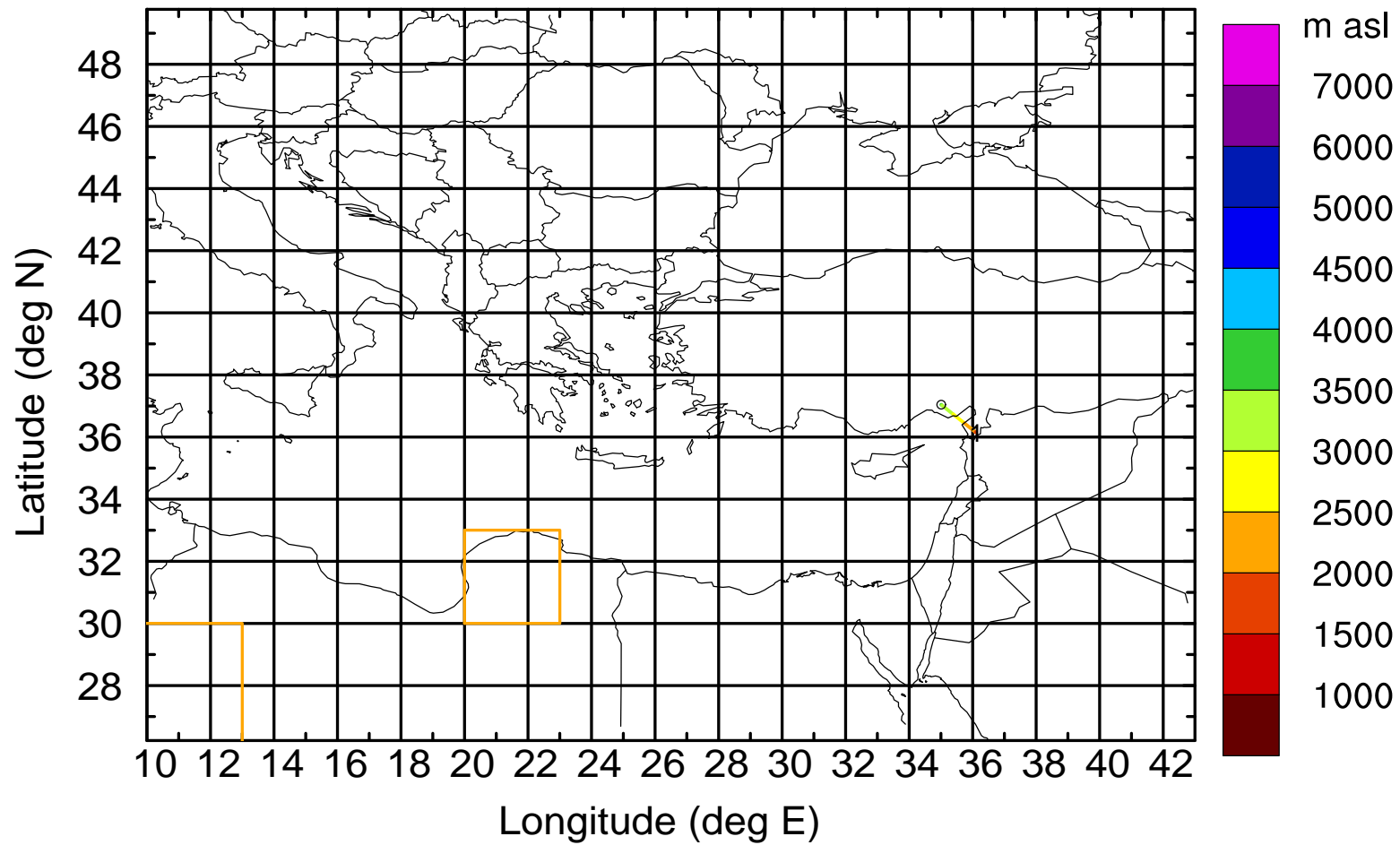
Level #21 of flight 170427a

BWD 20170427/09 -76H = 24/05 UTC



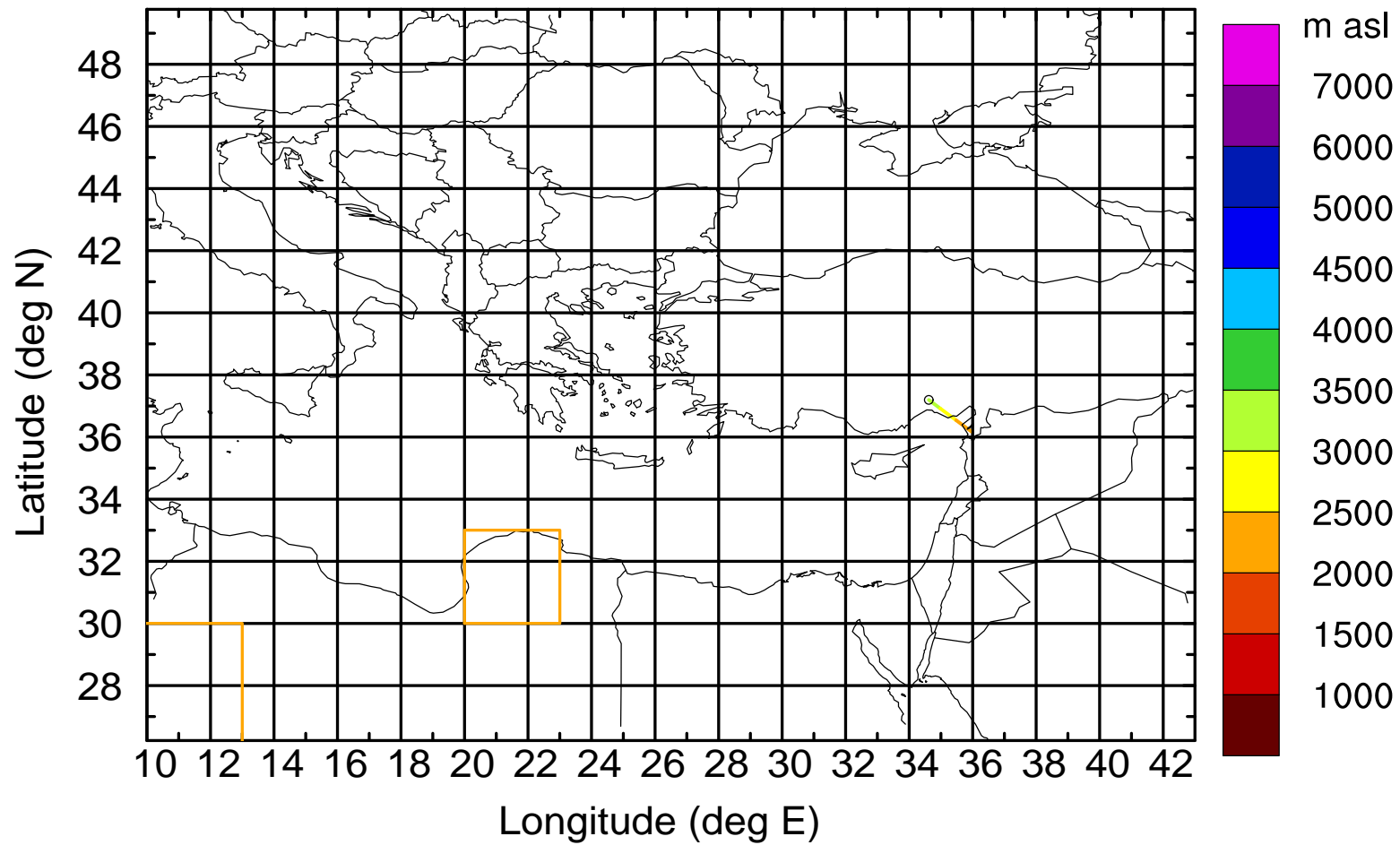
Level #21 of flight 170427a

BWD 20170427/09 -77H = 24/04 UTC



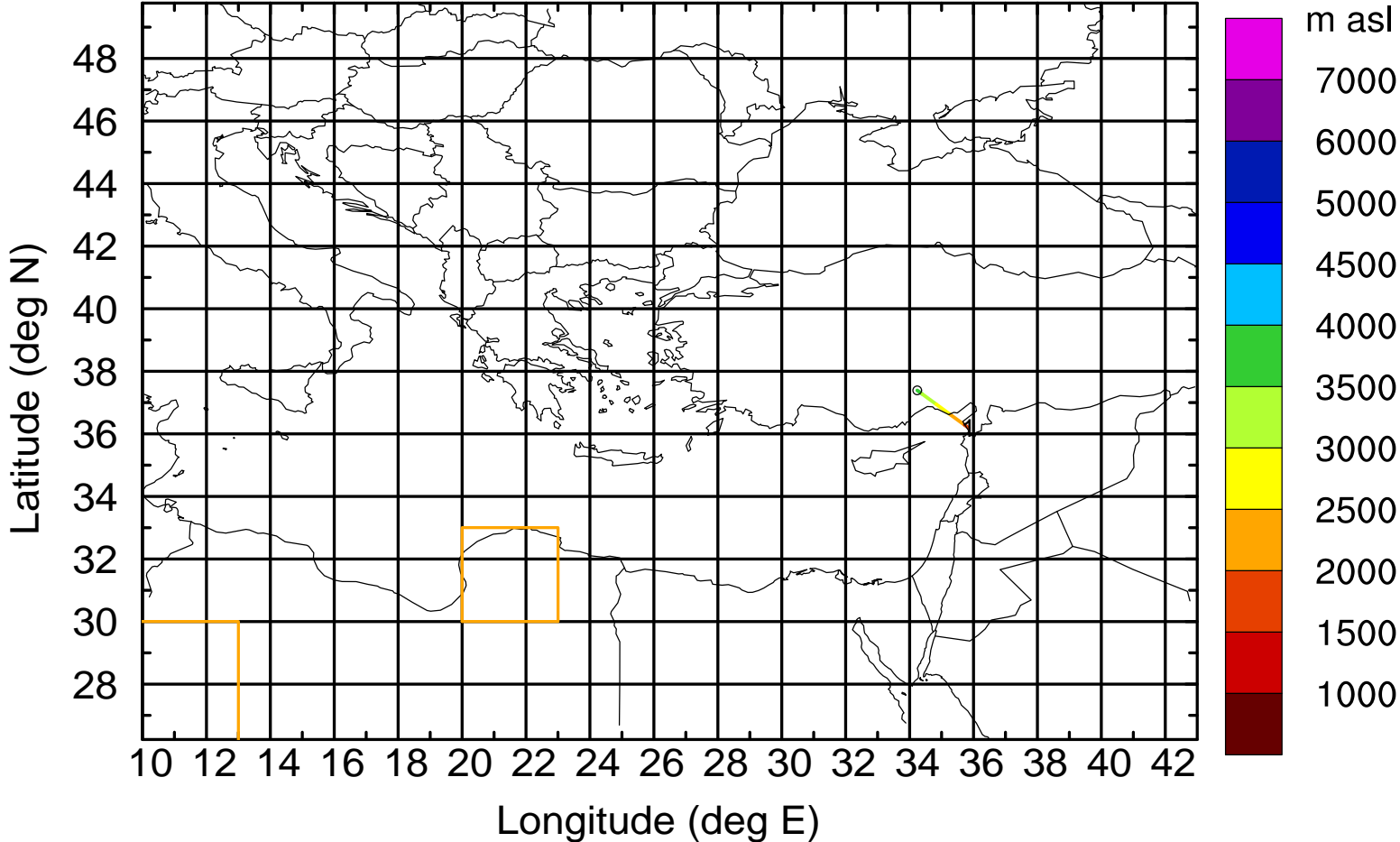
Level #21 of flight 170427a

BWD 20170427/09 -78H = 24/03 UTC



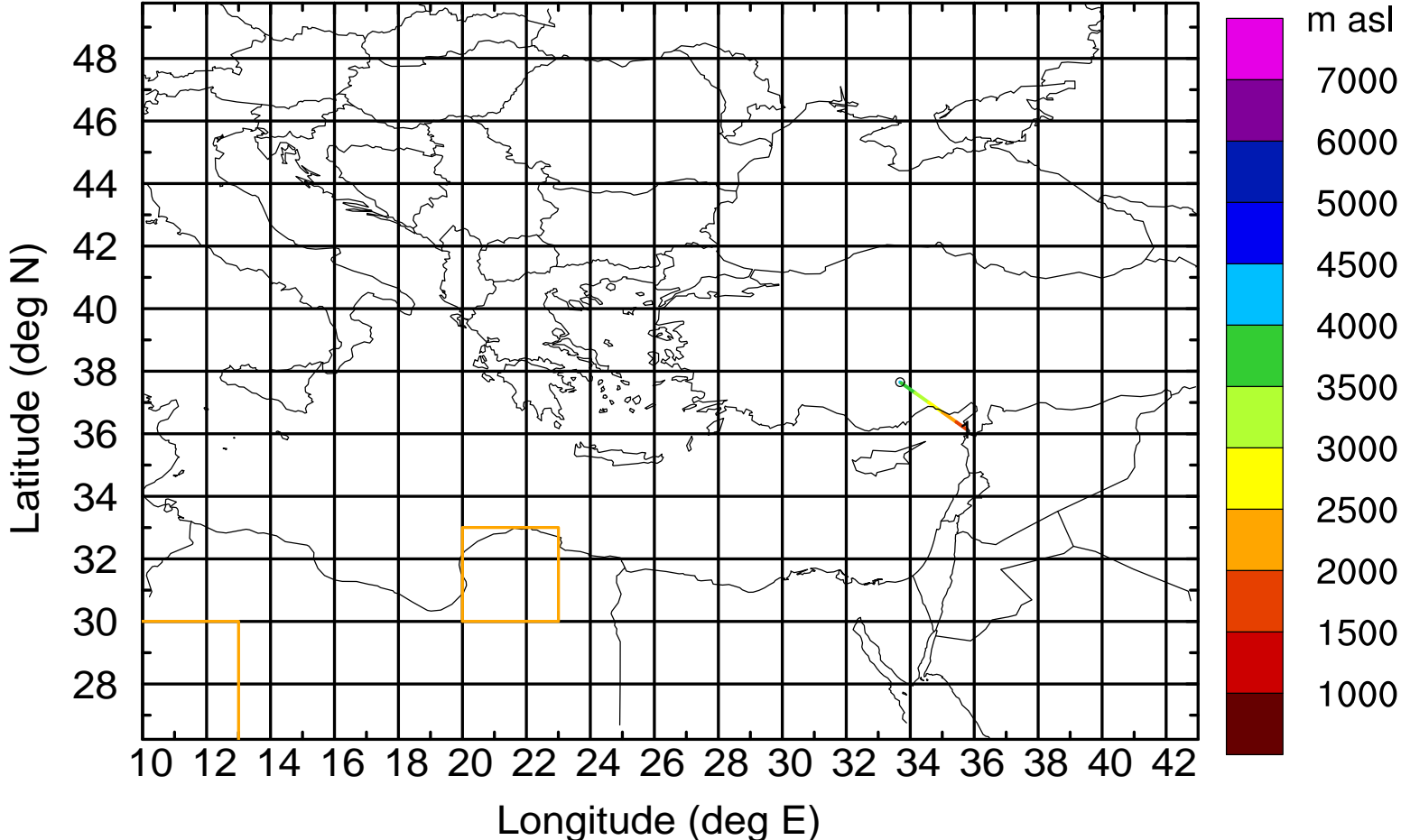
Level #21 of flight 170427a

BWD 20170427/09 -79H = 24/02 UTC



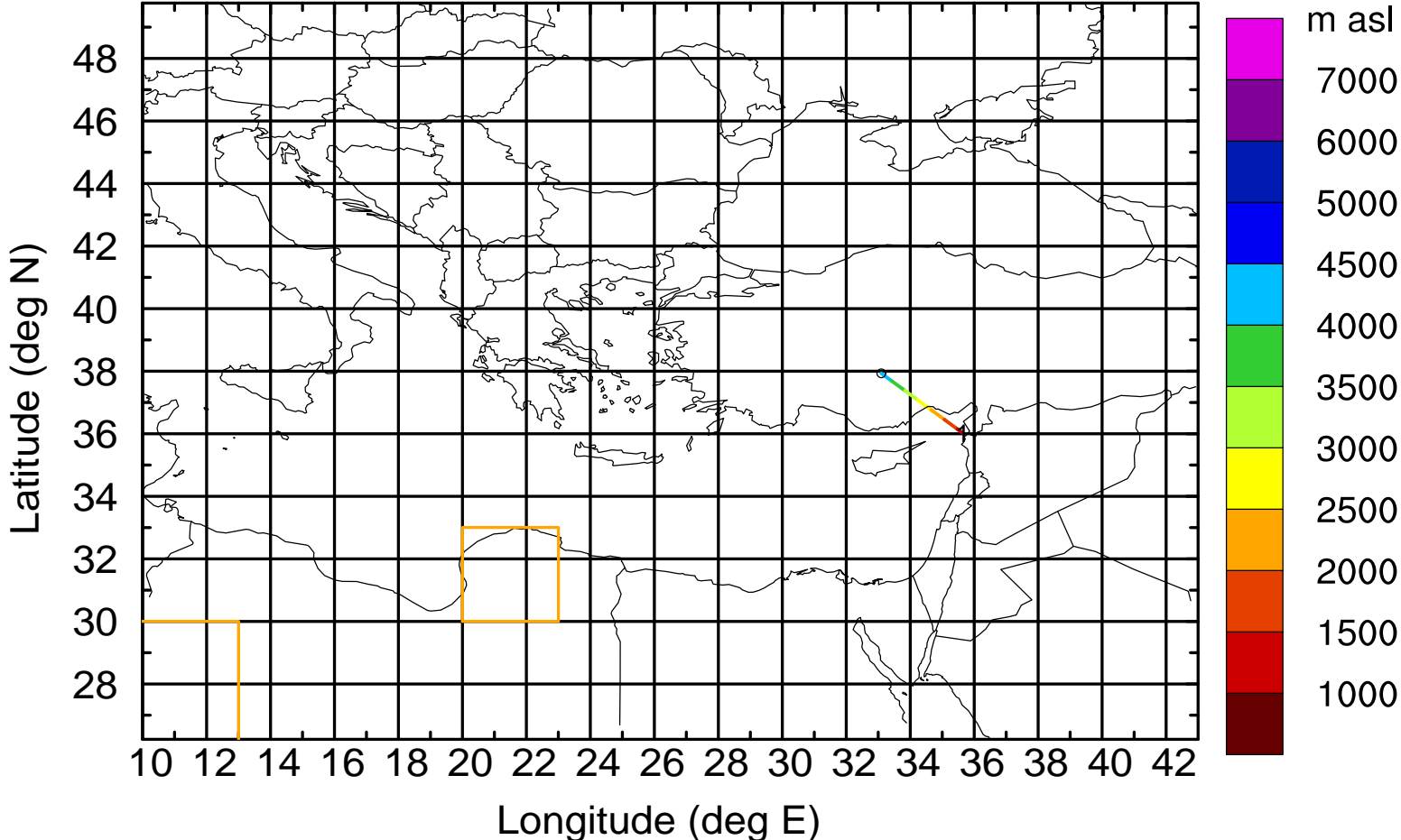
Level #21 of flight 170427a

BWD 20170427/09 -80H = 24/01 UTC



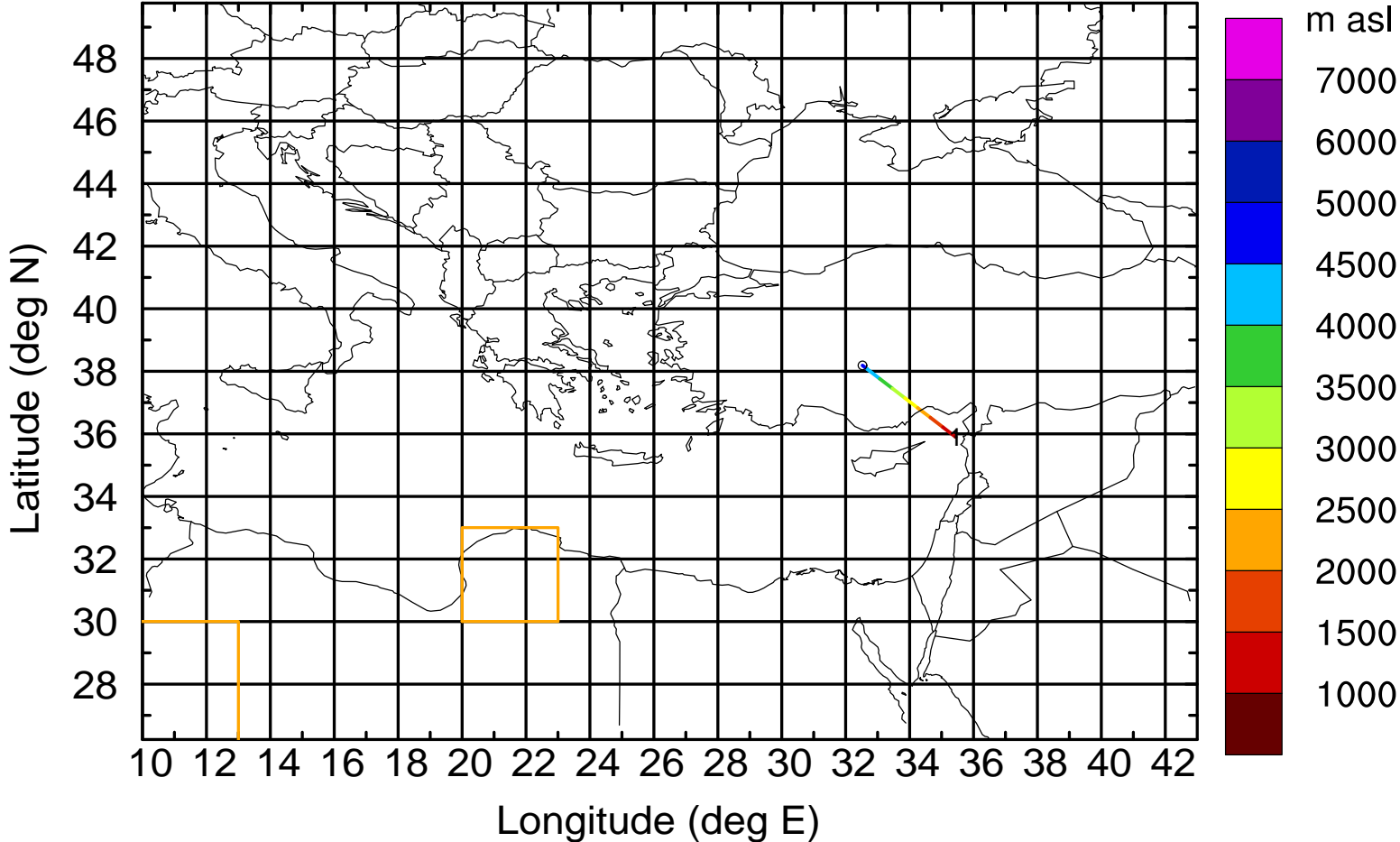
Level #21 of flight 170427a

BWD 20170427/09 -81H = 24/00 UTC



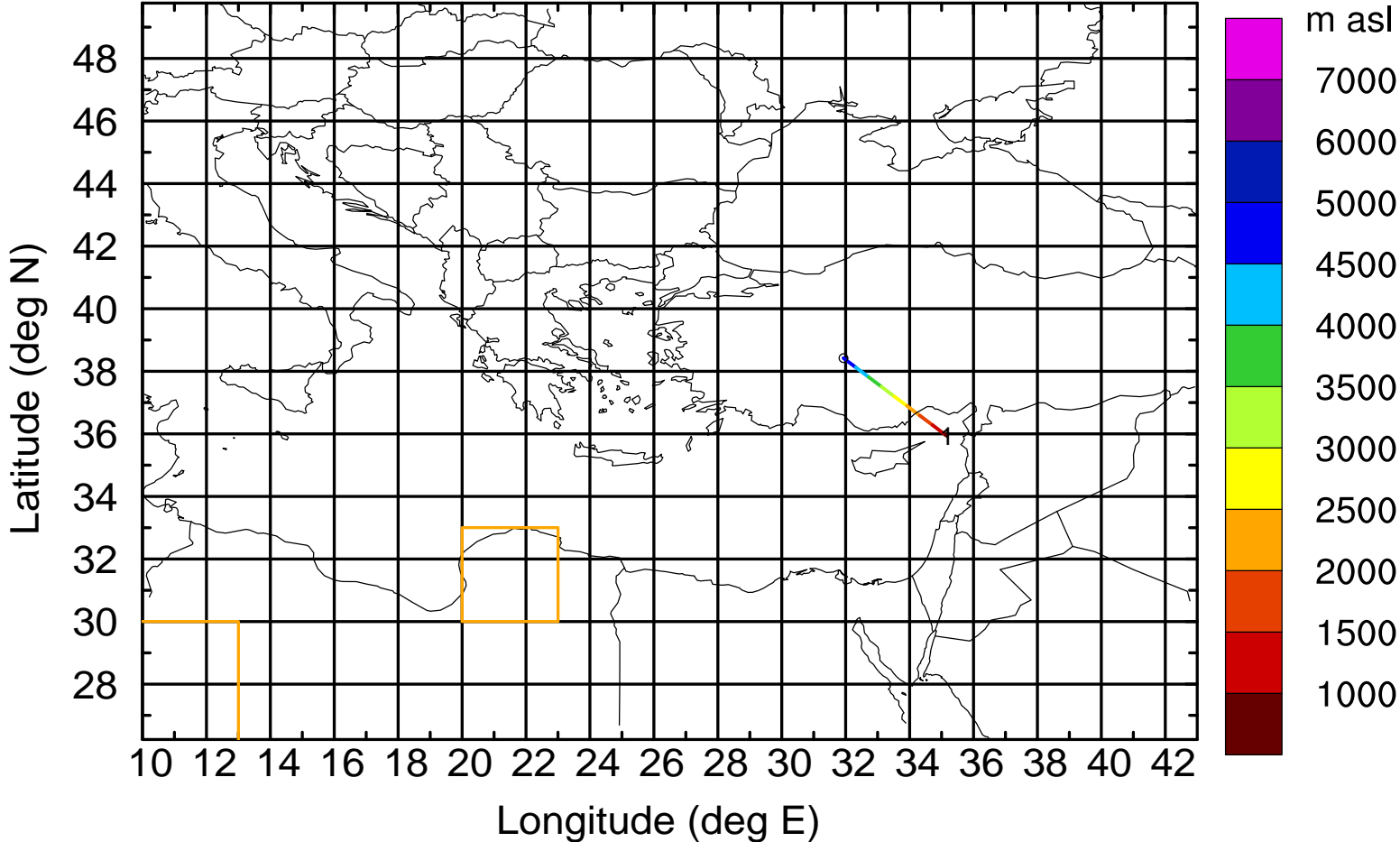
Level #21 of flight 170427a

BWD 20170427/09 -82H = 23/23 UTC



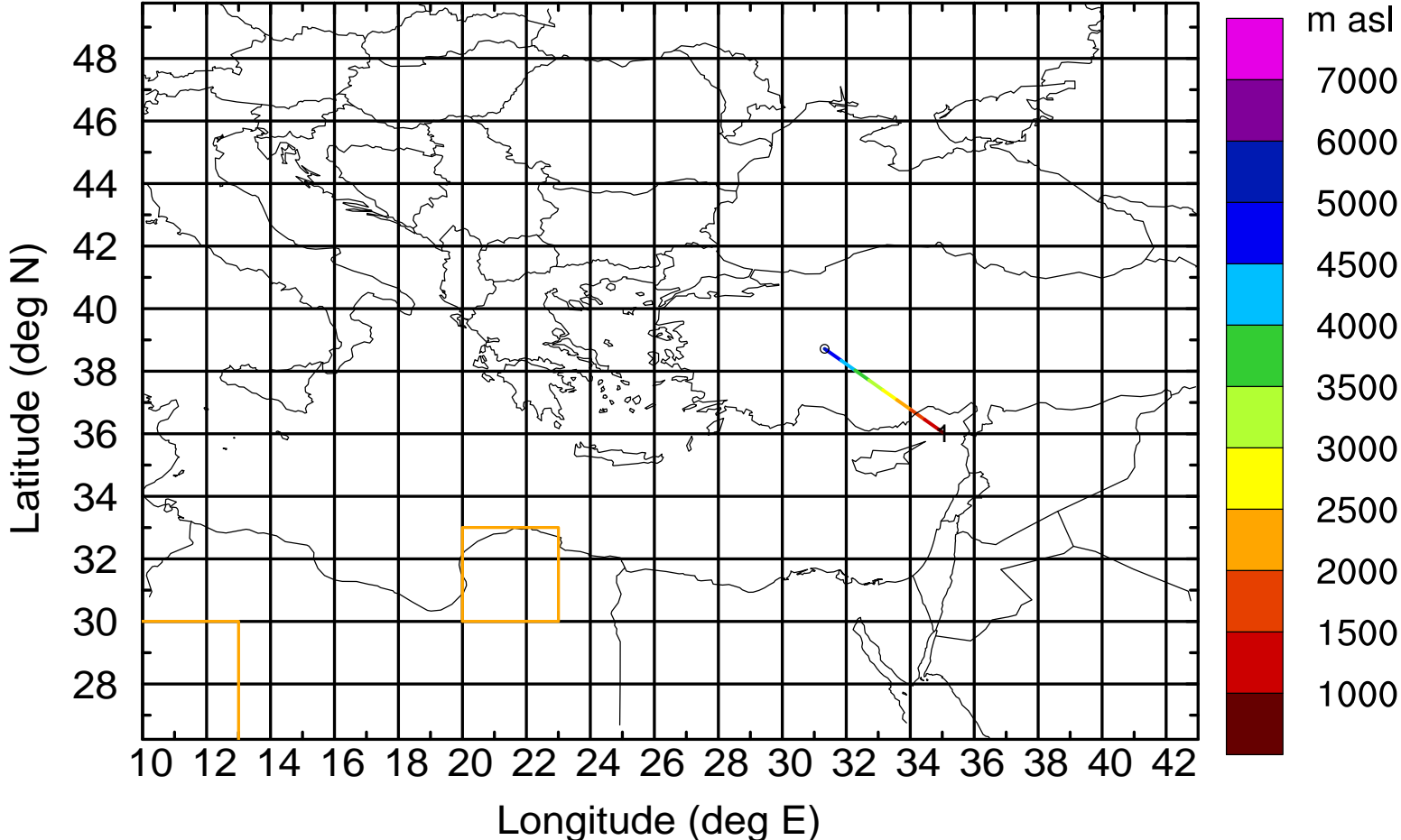
Level #21 of flight 170427a

BWD 20170427/09 -83H = 23/22 UTC



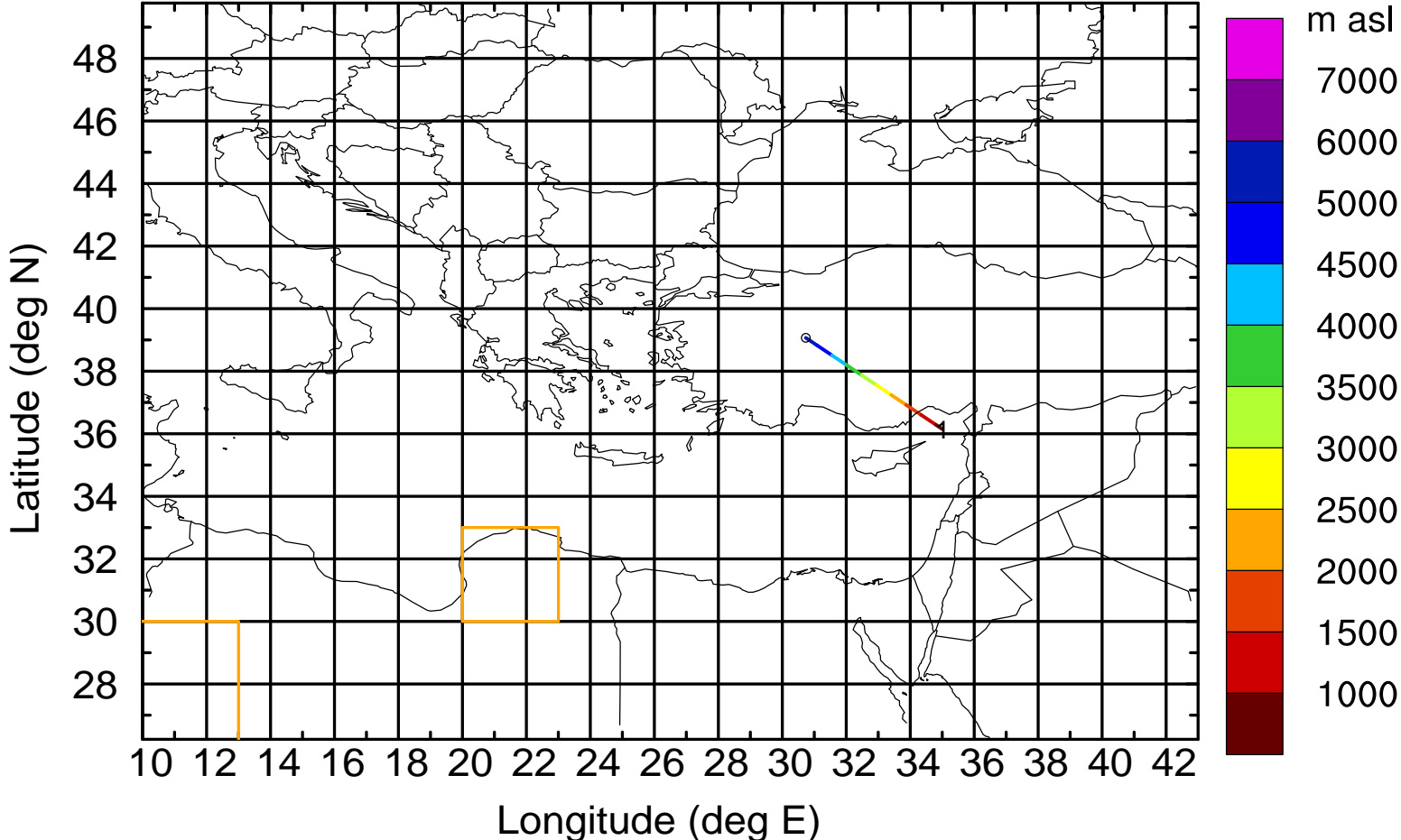
Level #21 of flight 170427a

BWD 20170427/09 -84H = 23/21 UTC



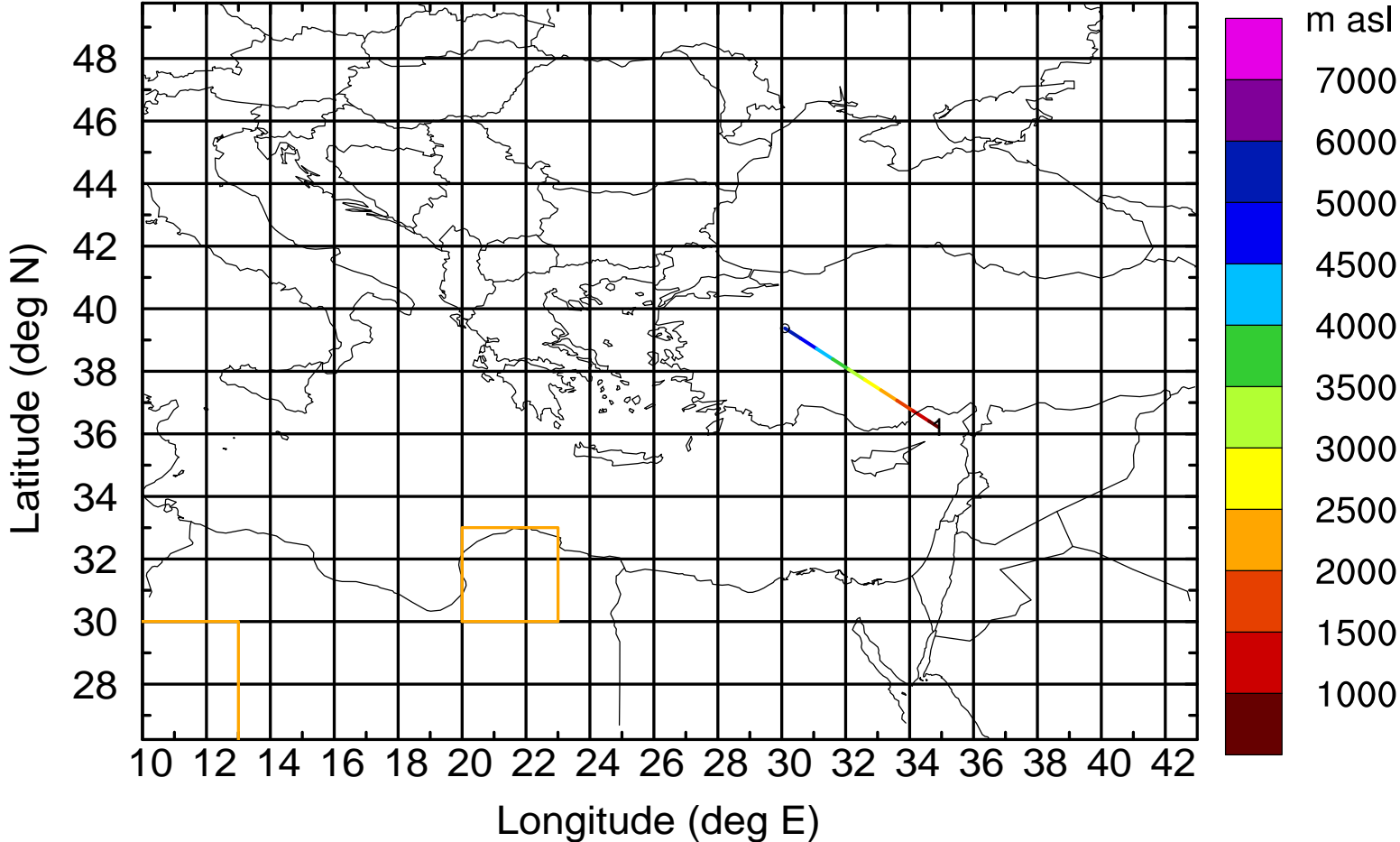
Level #21 of flight 170427a

BWD 20170427/09 -85H = 23/20 UTC



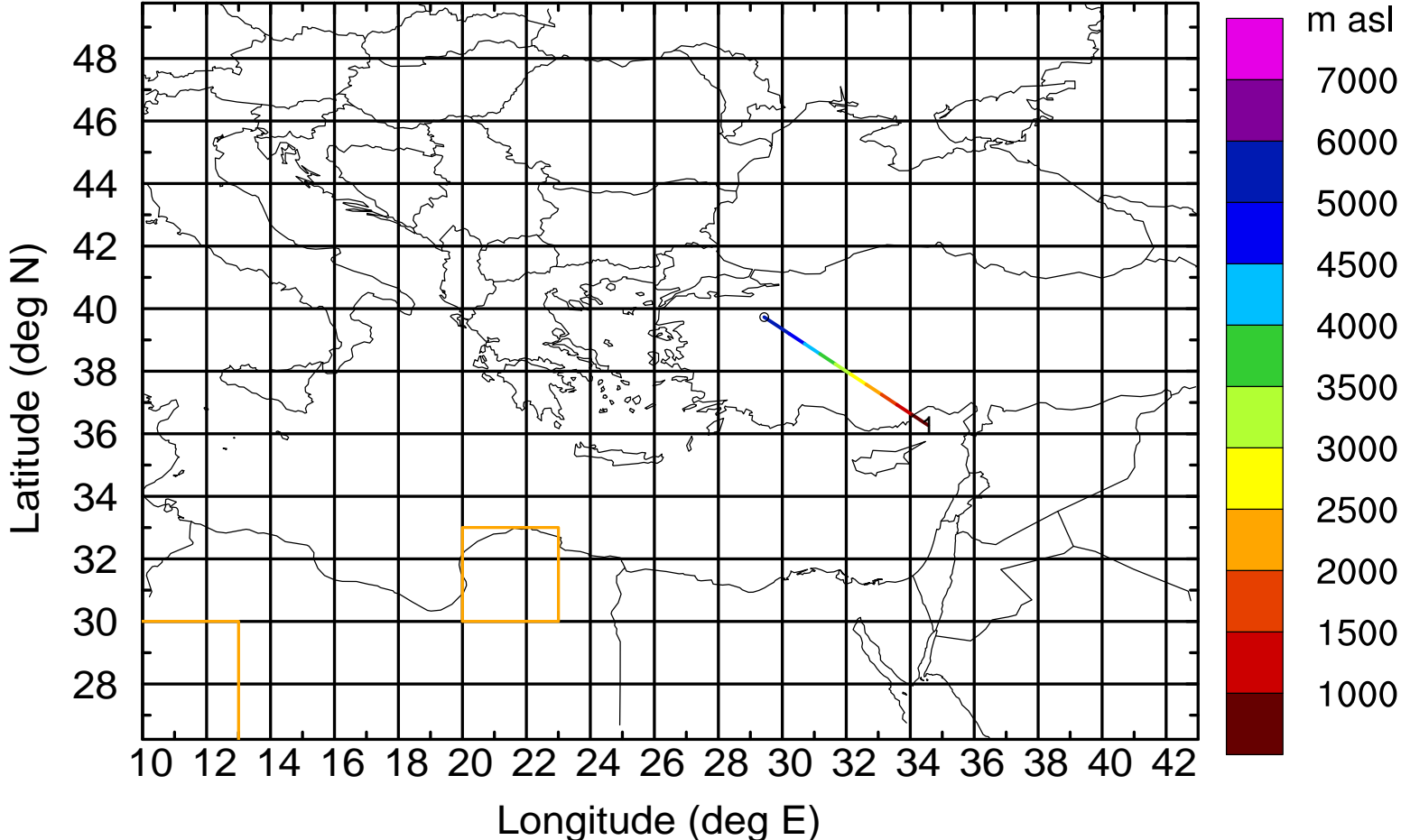
Level #21 of flight 170427a

BWD 20170427/09 -86H = 23/19 UTC



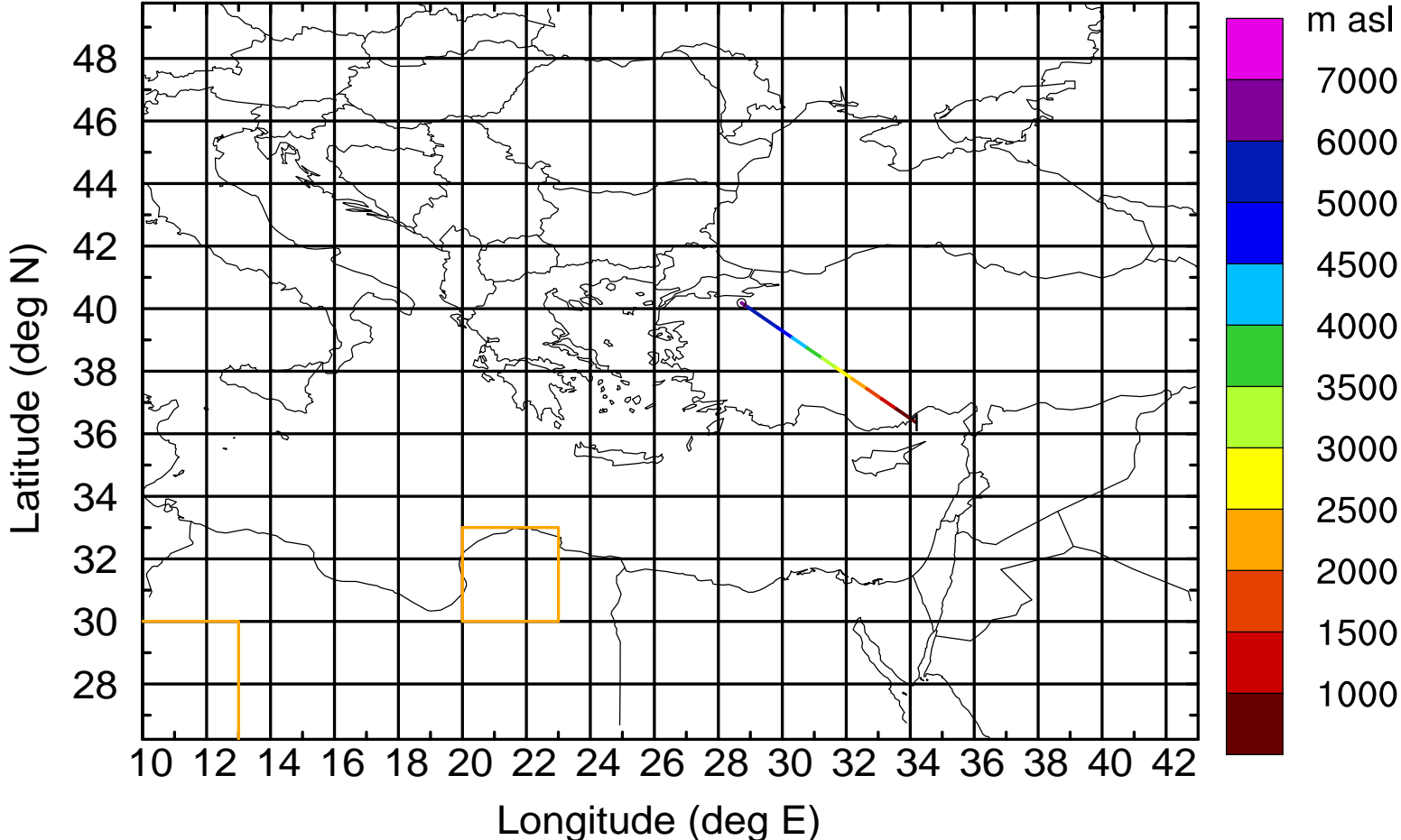
Level #21 of flight 170427a

BWD 20170427/09 -87H = 23/18 UTC



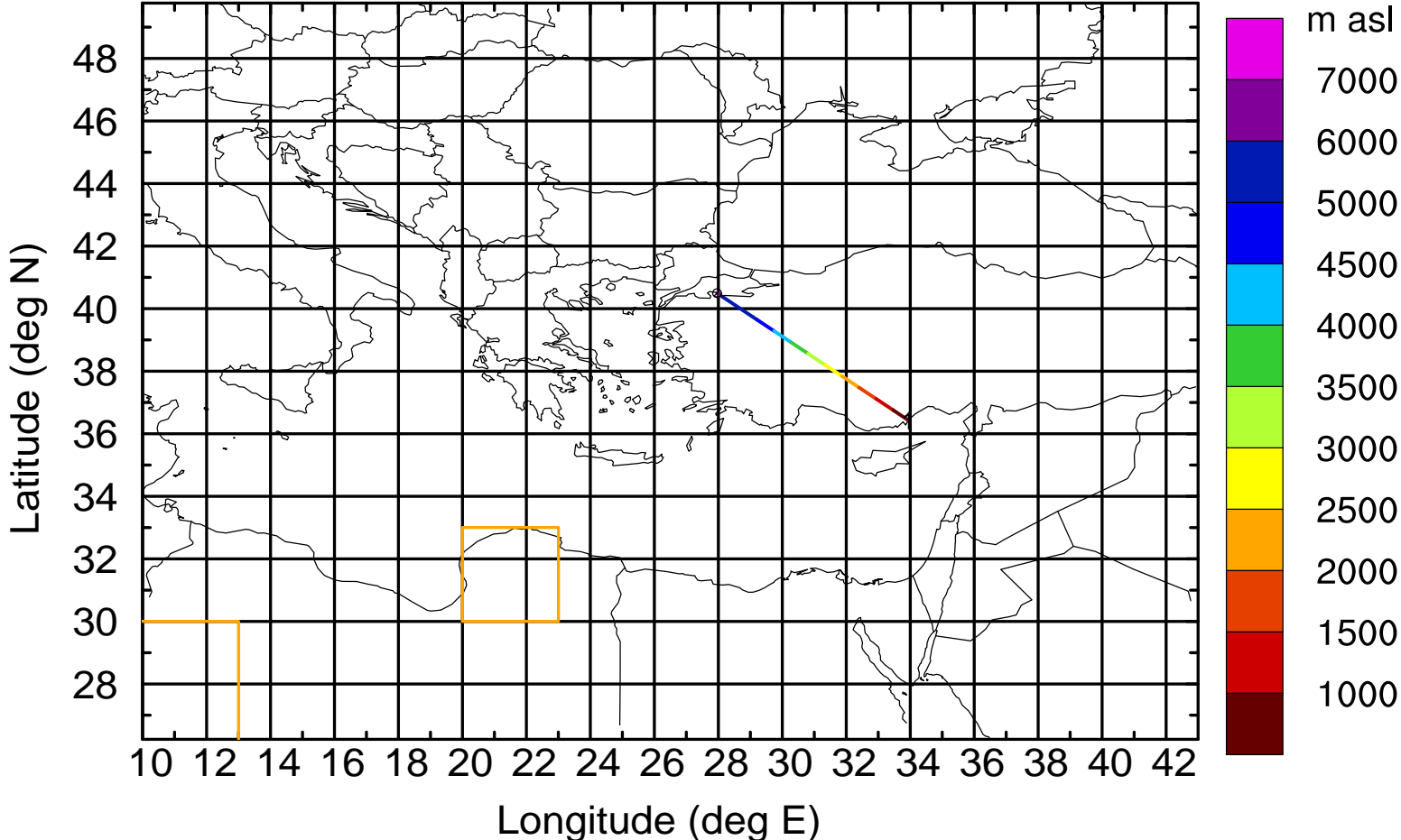
Level #21 of flight 170427a

BWD 20170427/09 -88H = 23/17 UTC



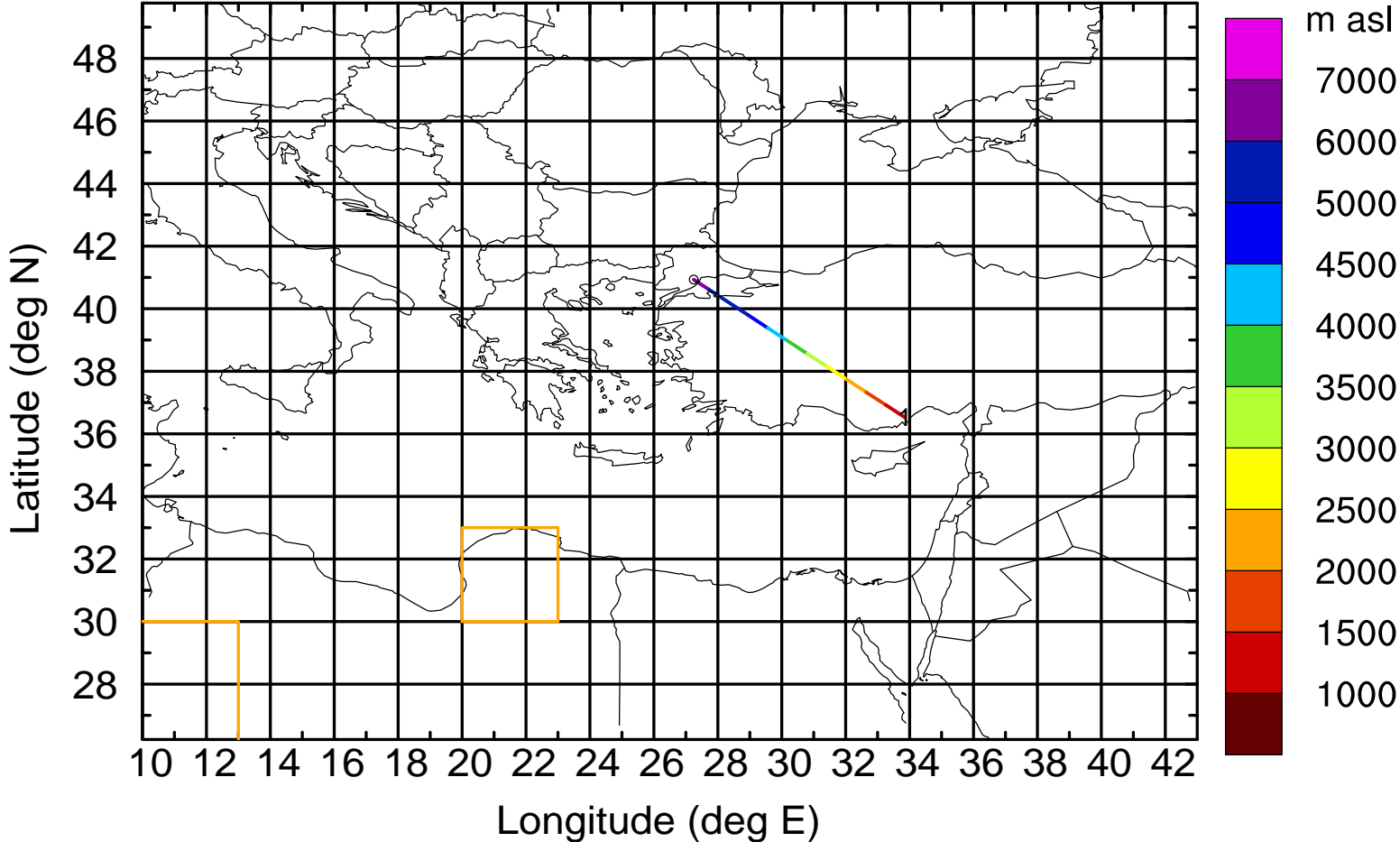
Level #21 of flight 170427a

BWD 20170427/09 -89H = 23/16 UTC



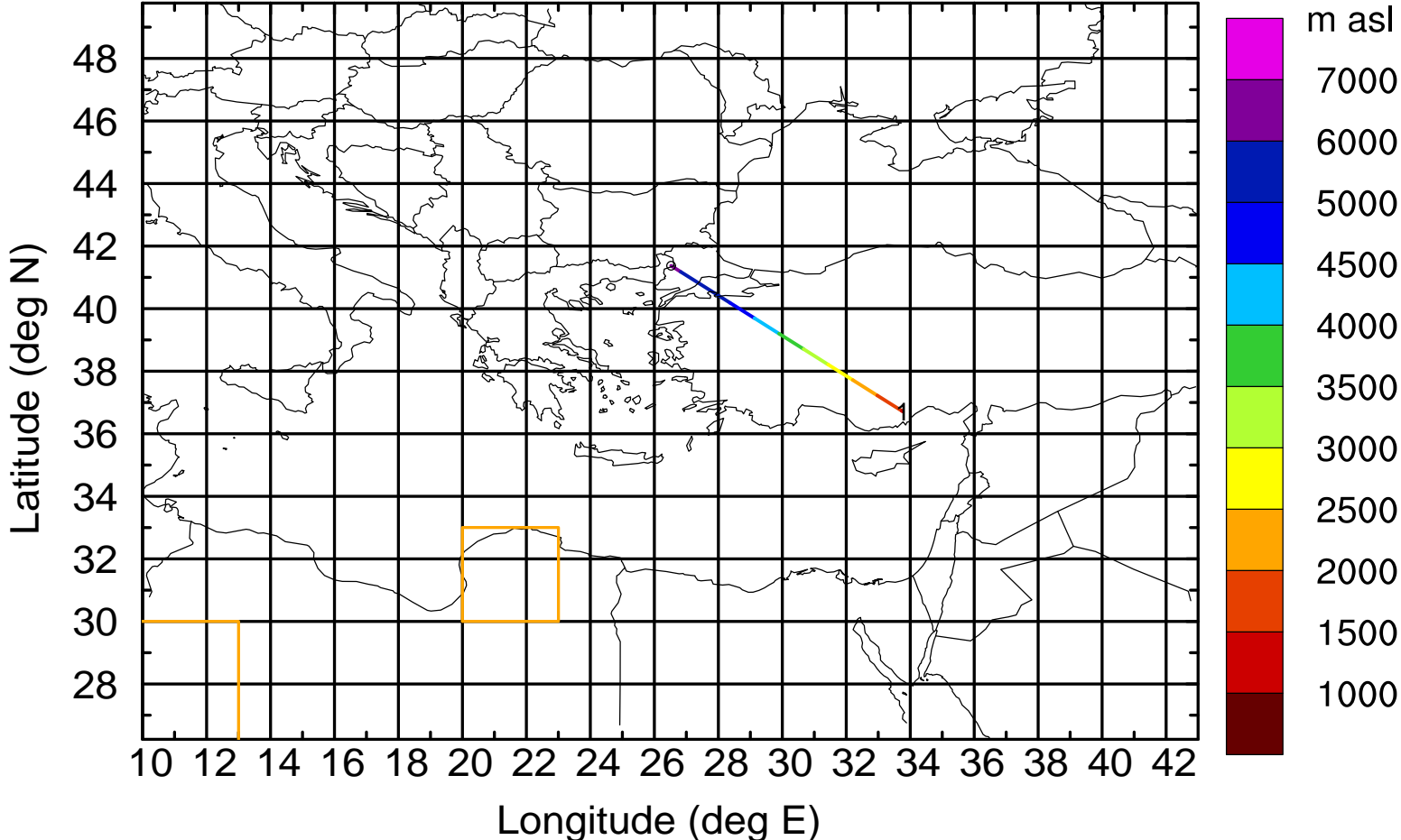
Level #21 of flight 170427a

BWD 20170427/09 -90H = 23/15 UTC



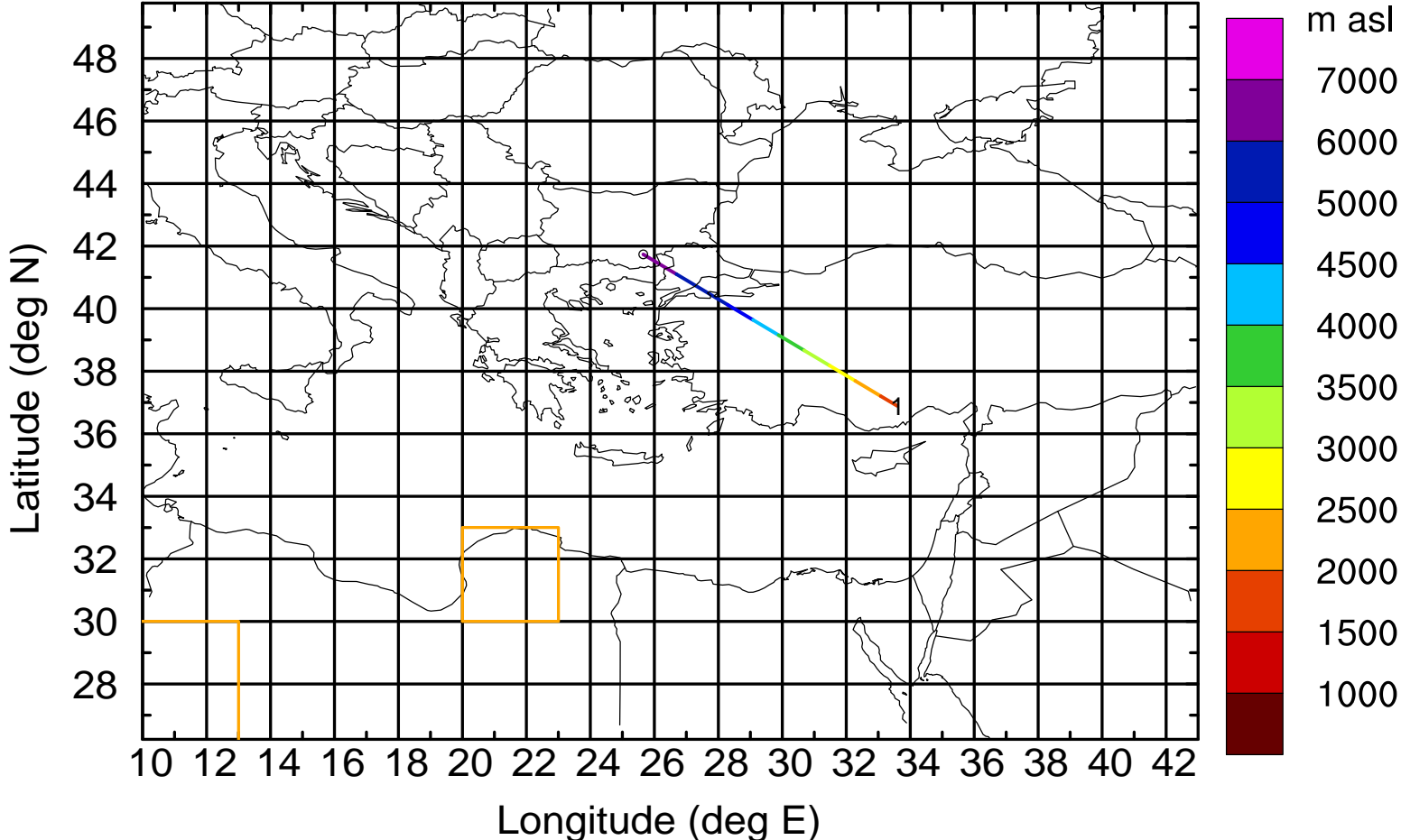
Level #21 of flight 170427a

BWD 20170427/09 -91H = 23/14 UTC



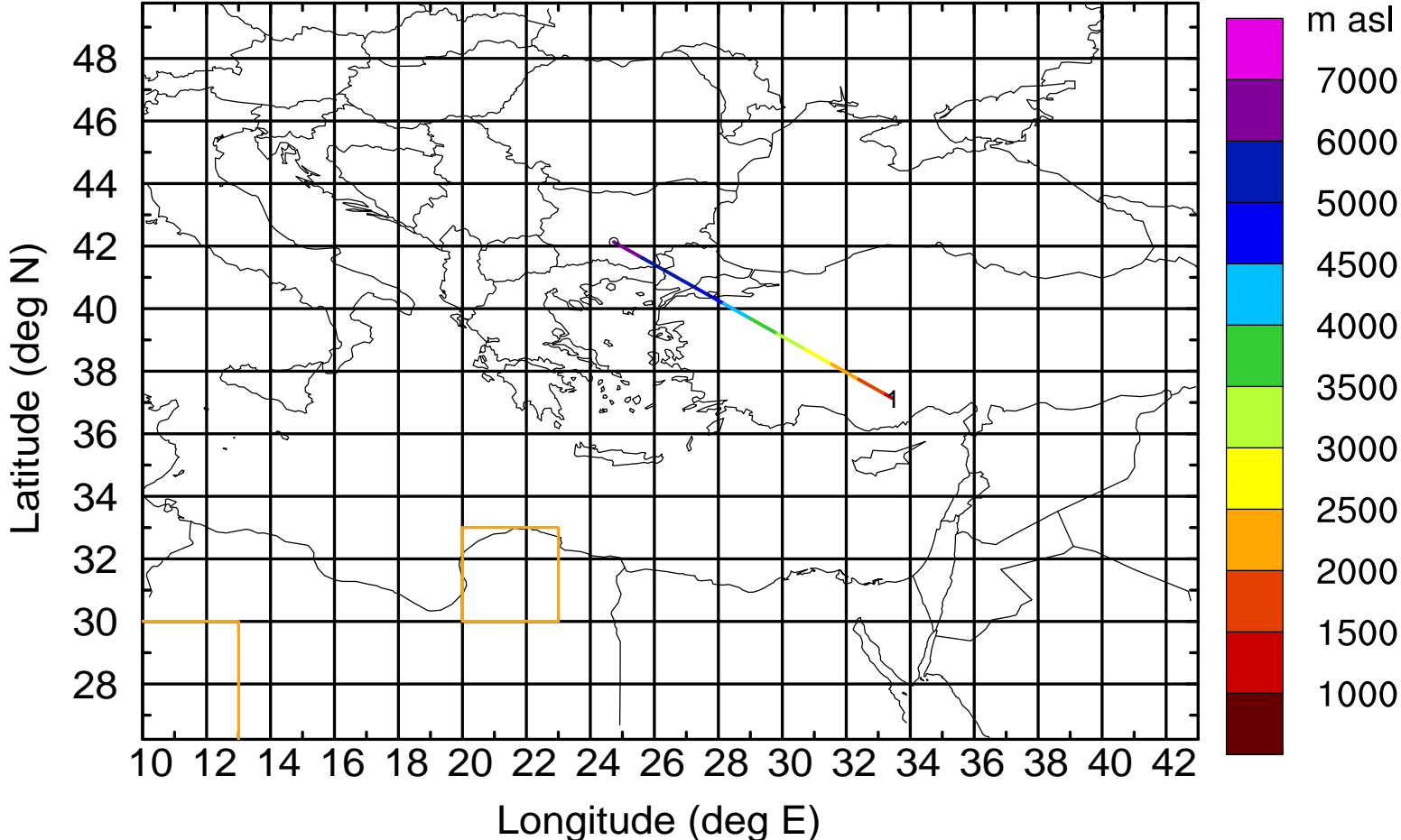
Level #21 of flight 170427a

BWD 20170427/09 -92H = 23/13 UTC



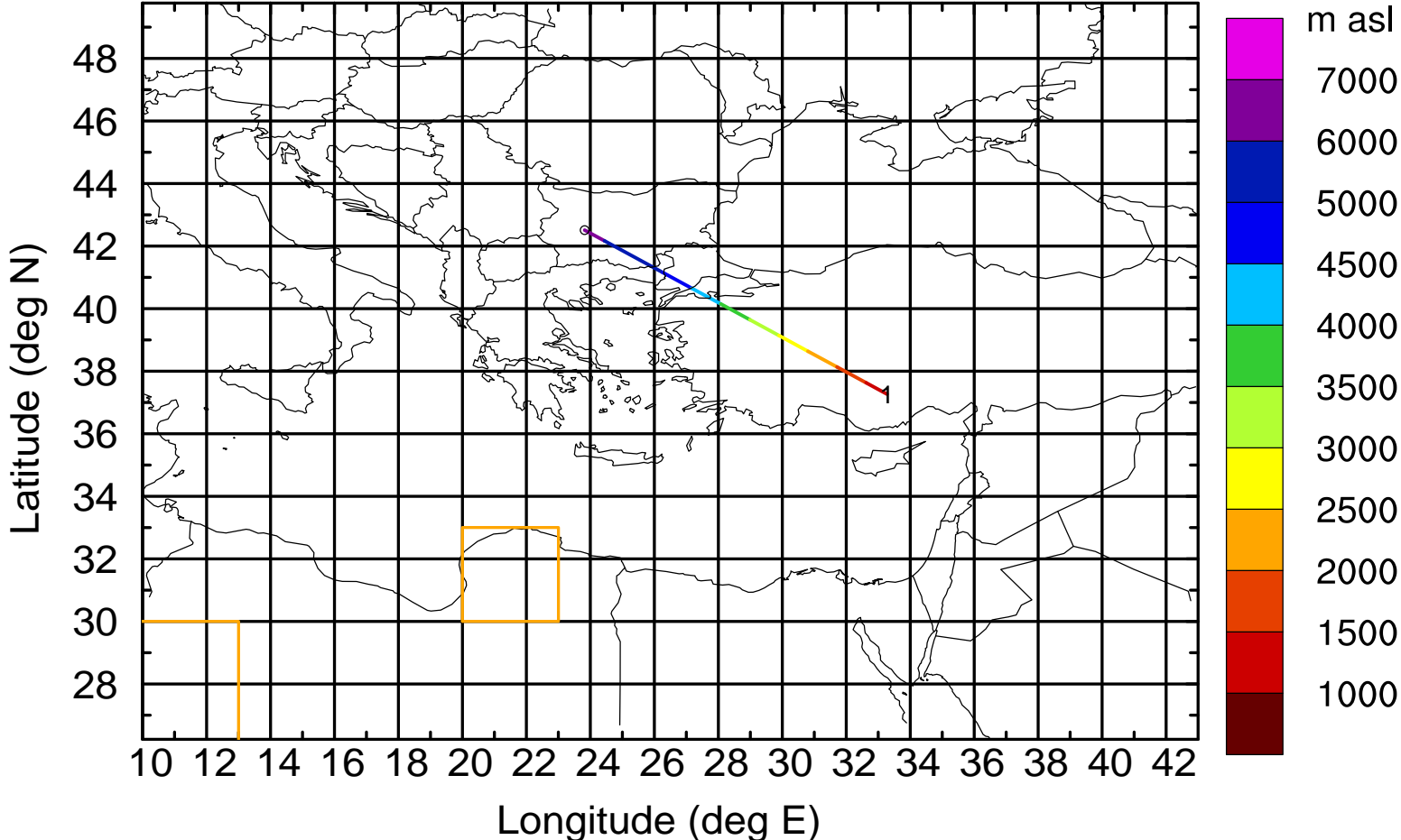
Level #21 of flight 170427a

BWD 20170427/09 -93H = 23/12 UTC



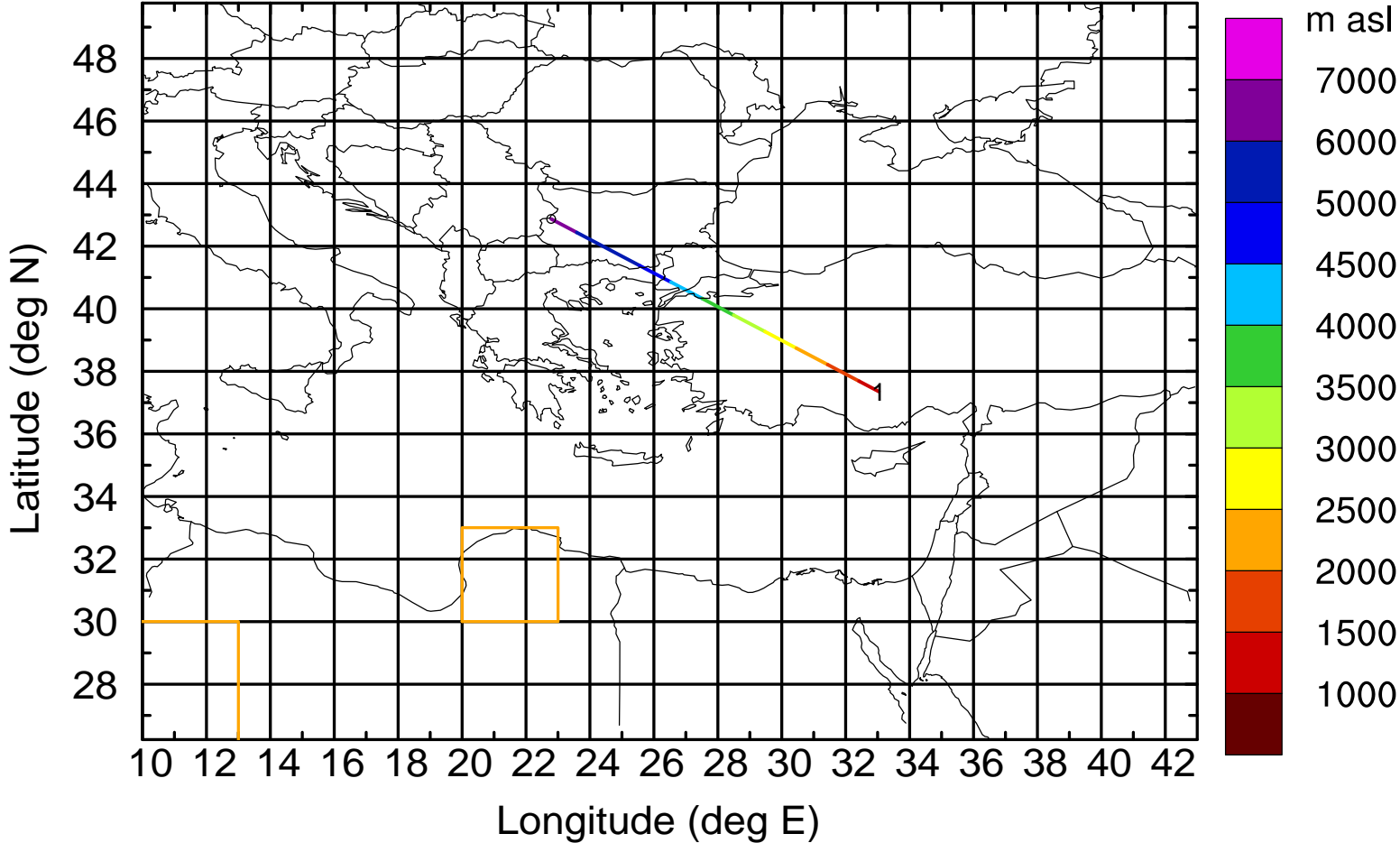
Level #21 of flight 170427a

BWD 20170427/09 -94H = 23/11 UTC



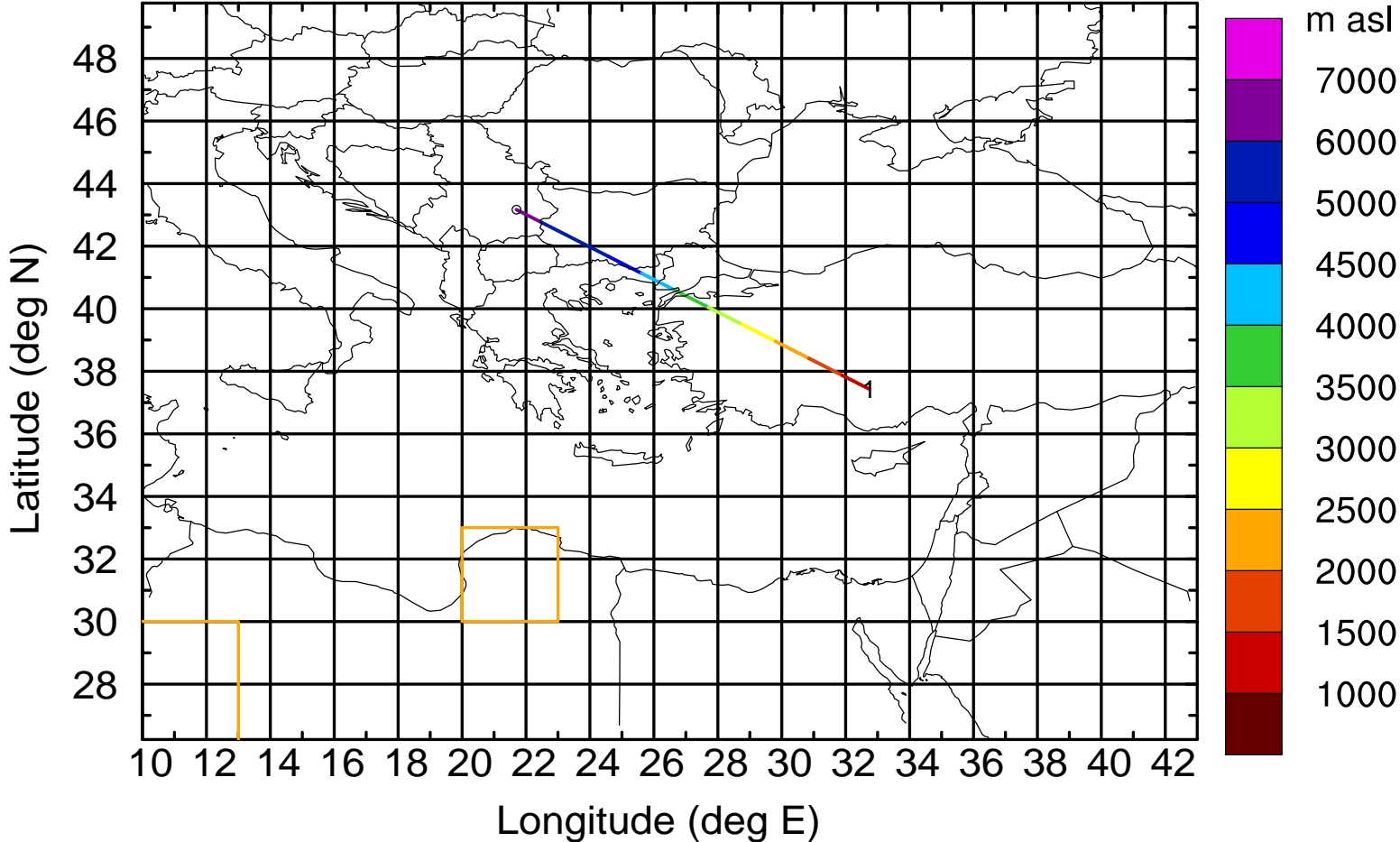
Level #21 of flight 170427a

BWD 20170427/09 -95H = 23/10 UTC



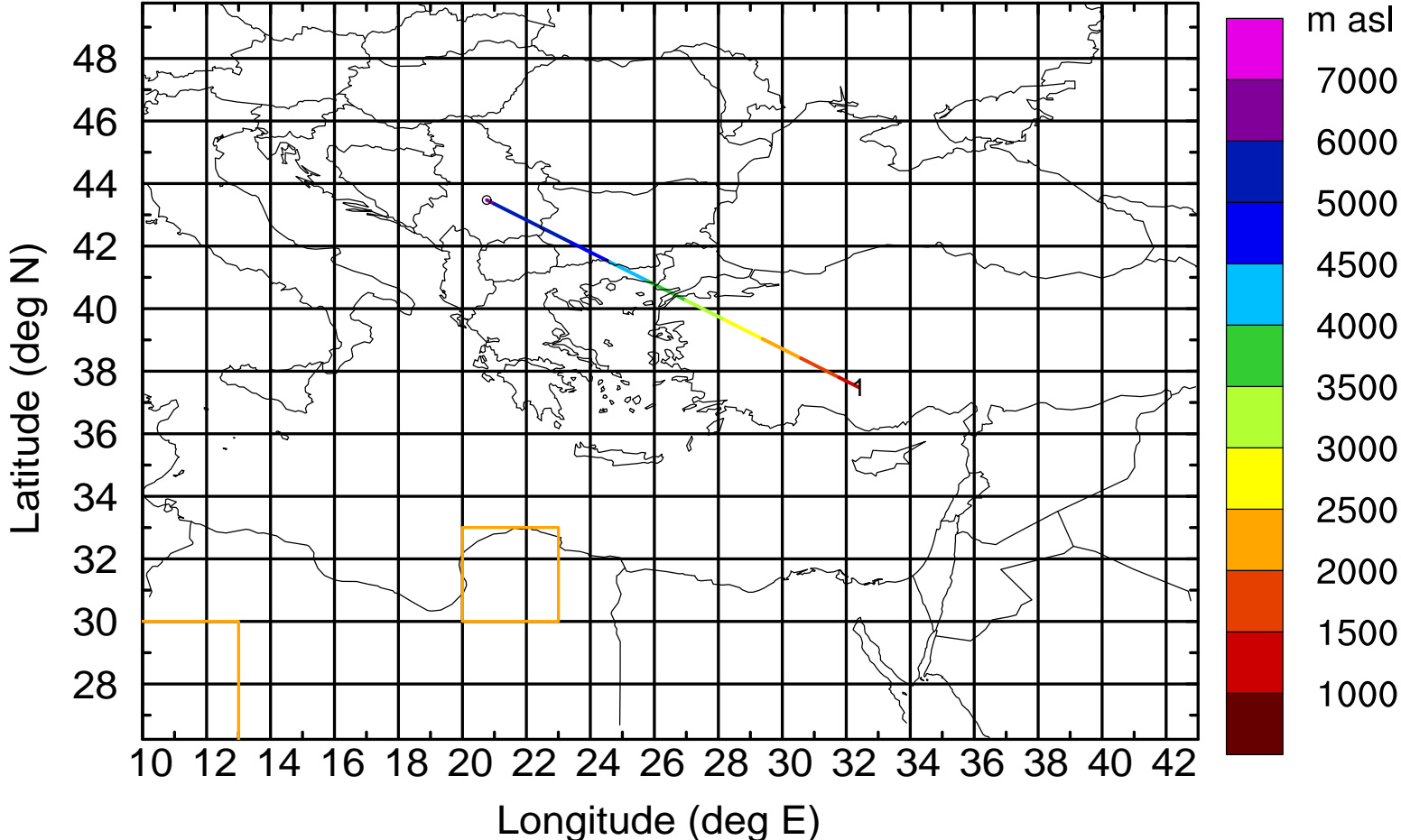
Level #21 of flight 170427a

BWD 20170427/09 -96H = 23/09 UTC



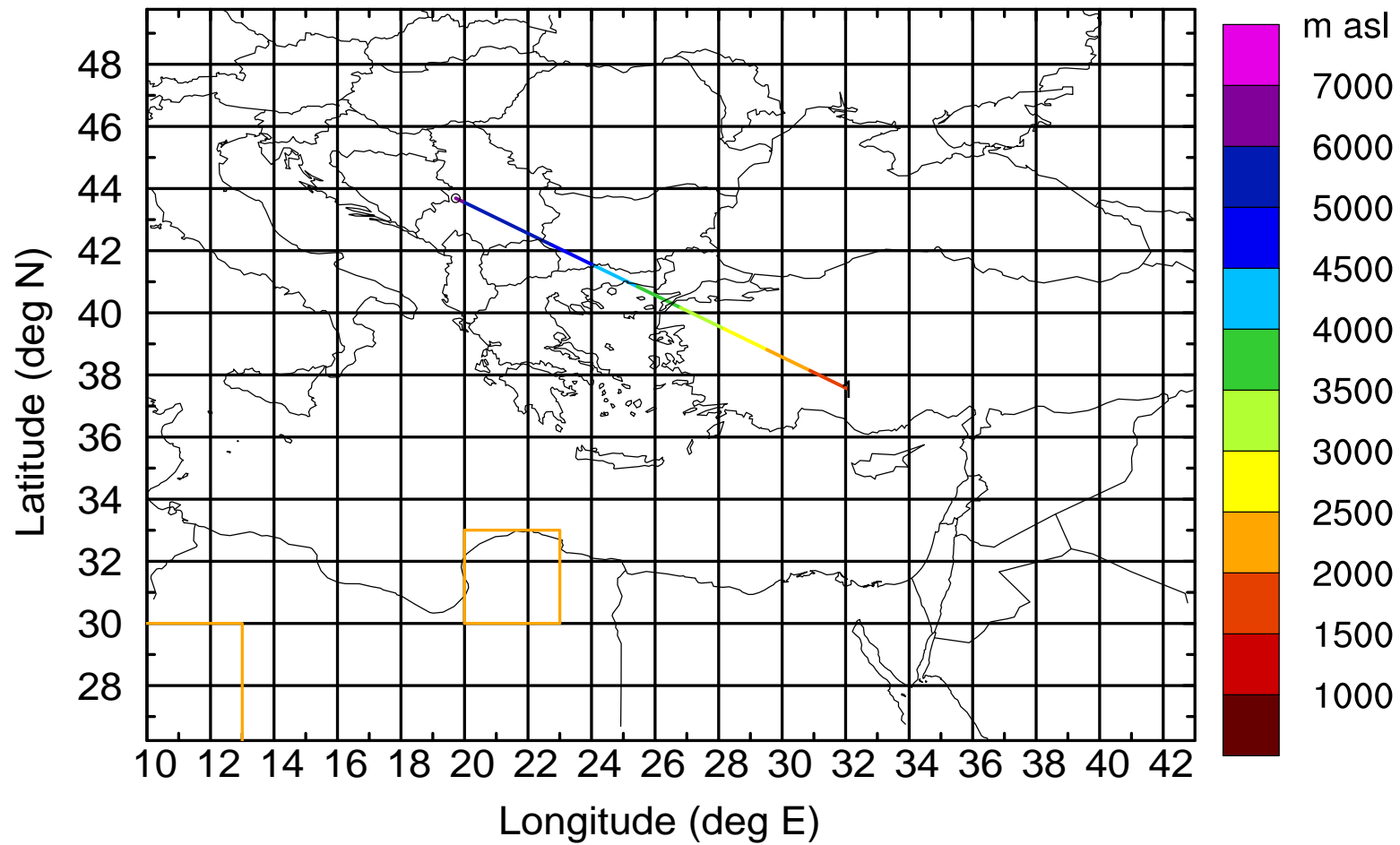
Level #21 of flight 170427a

BWD 20170427/09 -97H = 23/08 UTC



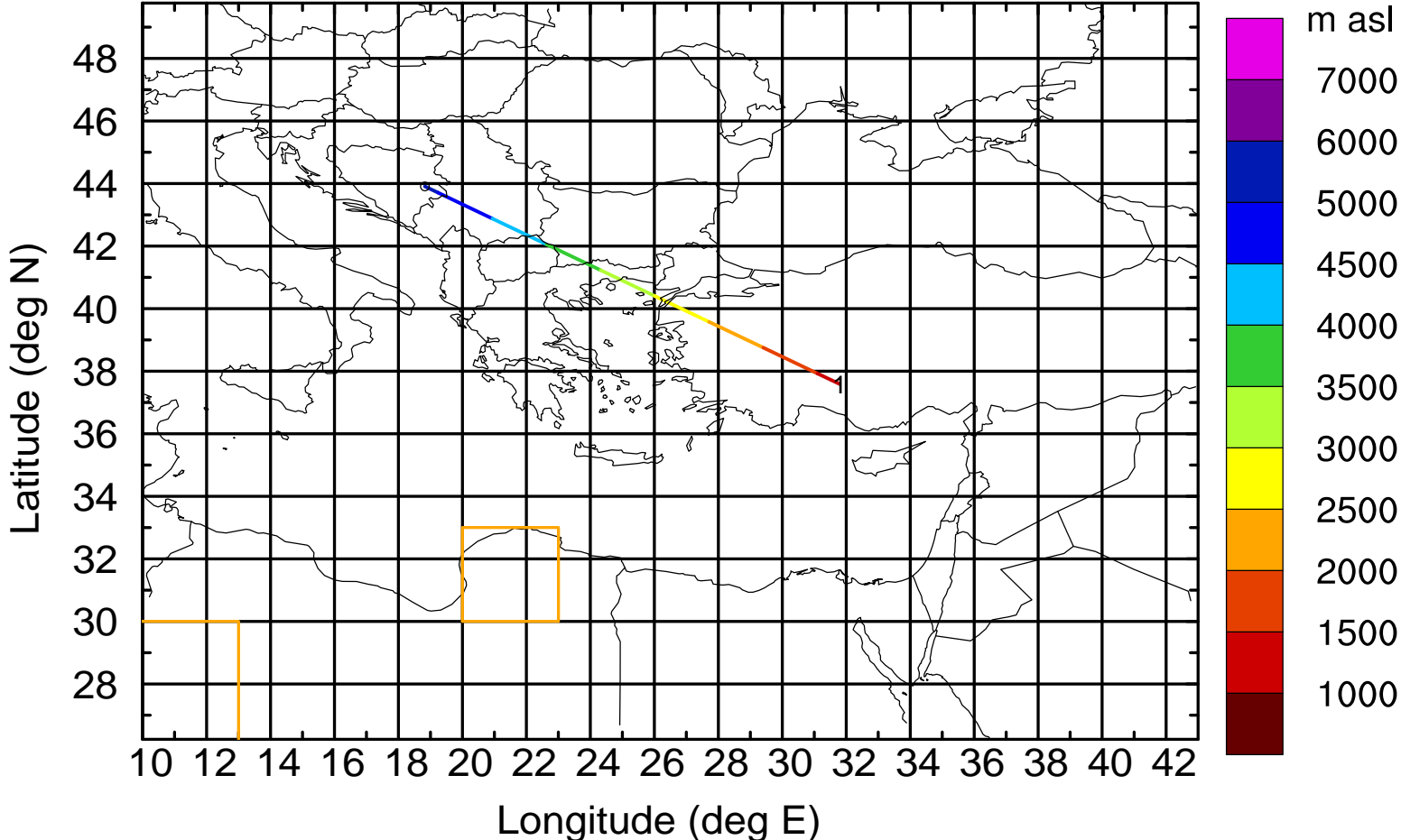
Level #21 of flight 170427a

BWD 20170427/09 -98H = 23/07 UTC



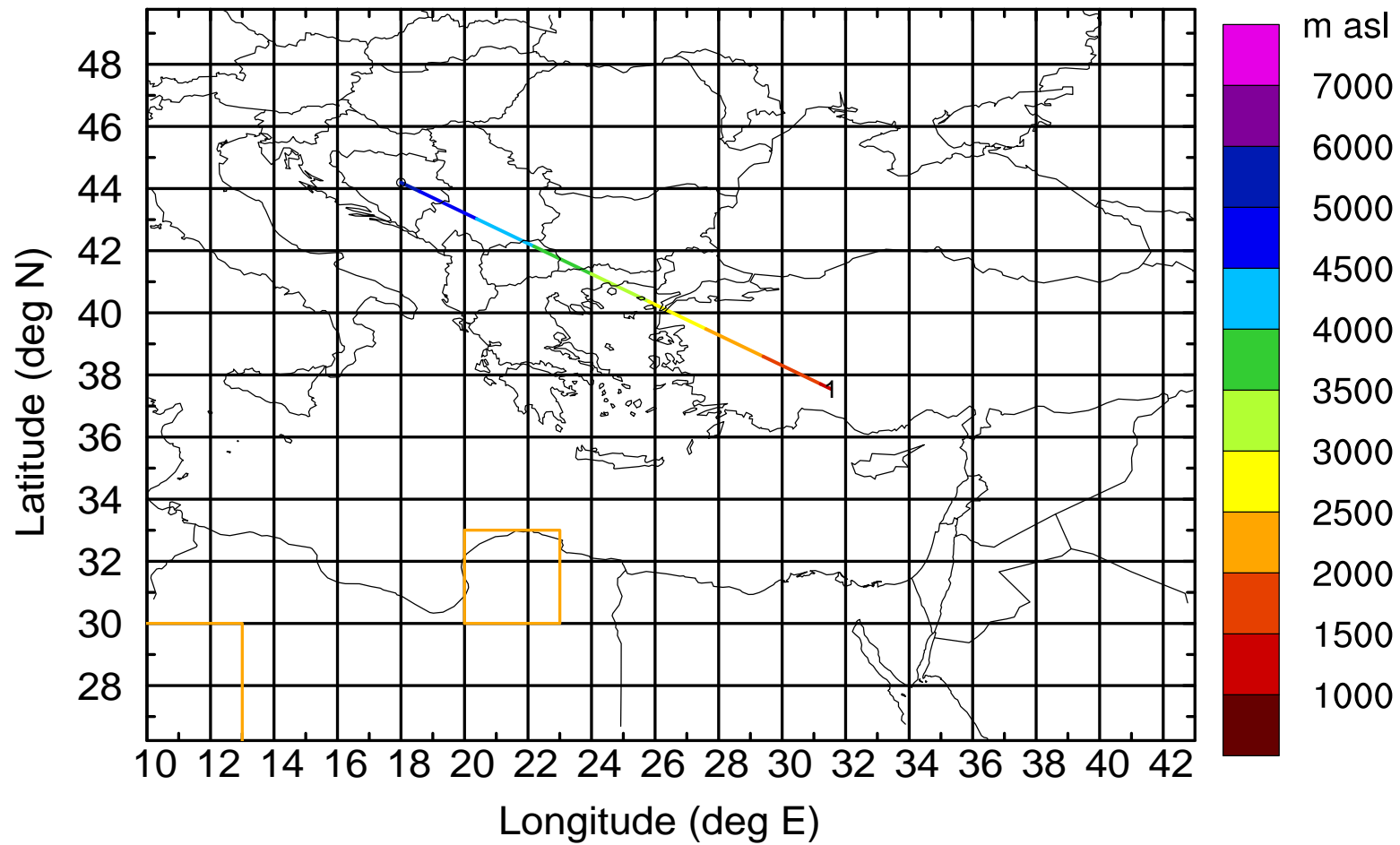
Level #21 of flight 170427a

BWD 20170427/09 -99H = 23/06 UTC



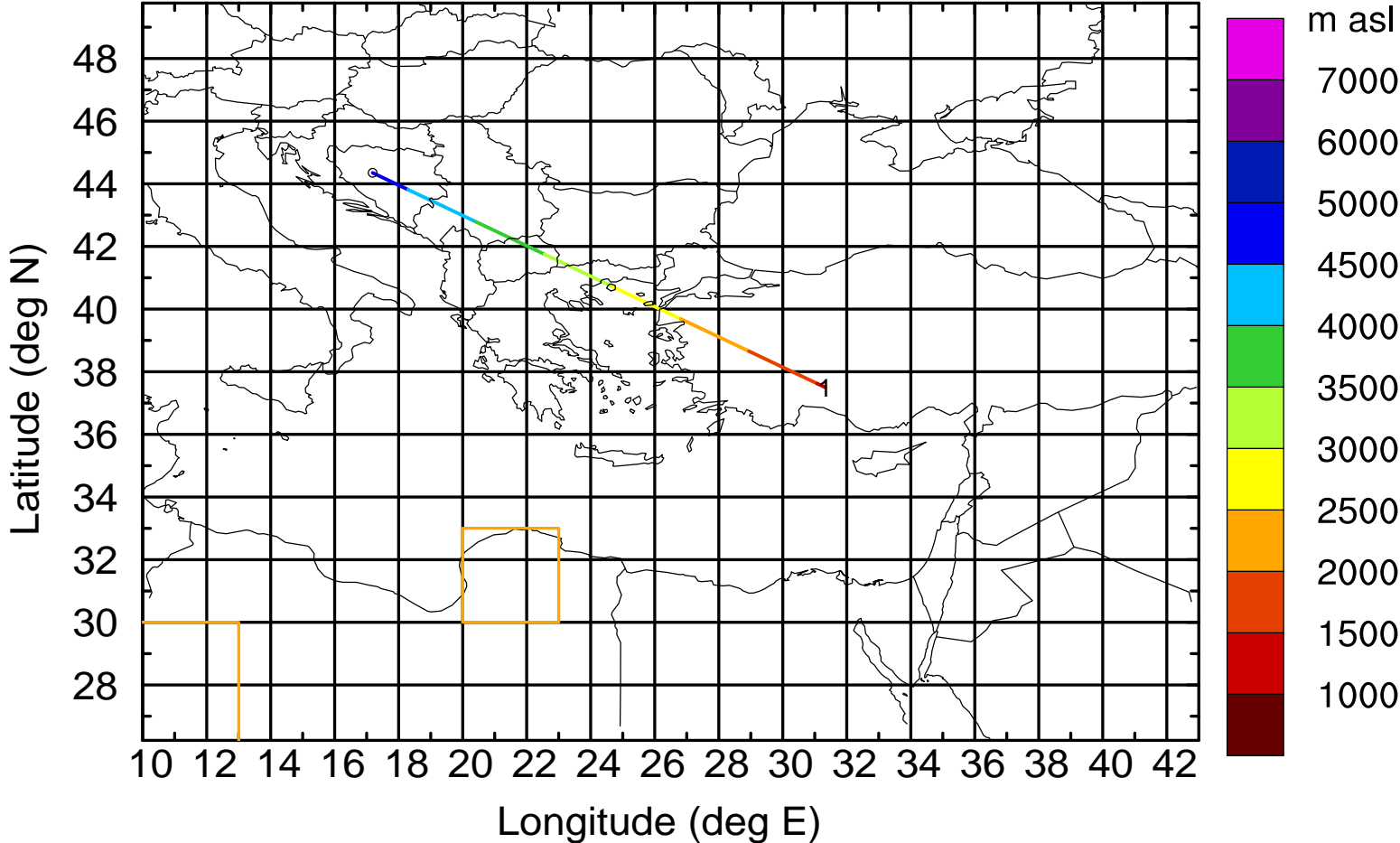
Level #21 of flight 170427a

BWD 20170427/09-100H = 23/05 UTC



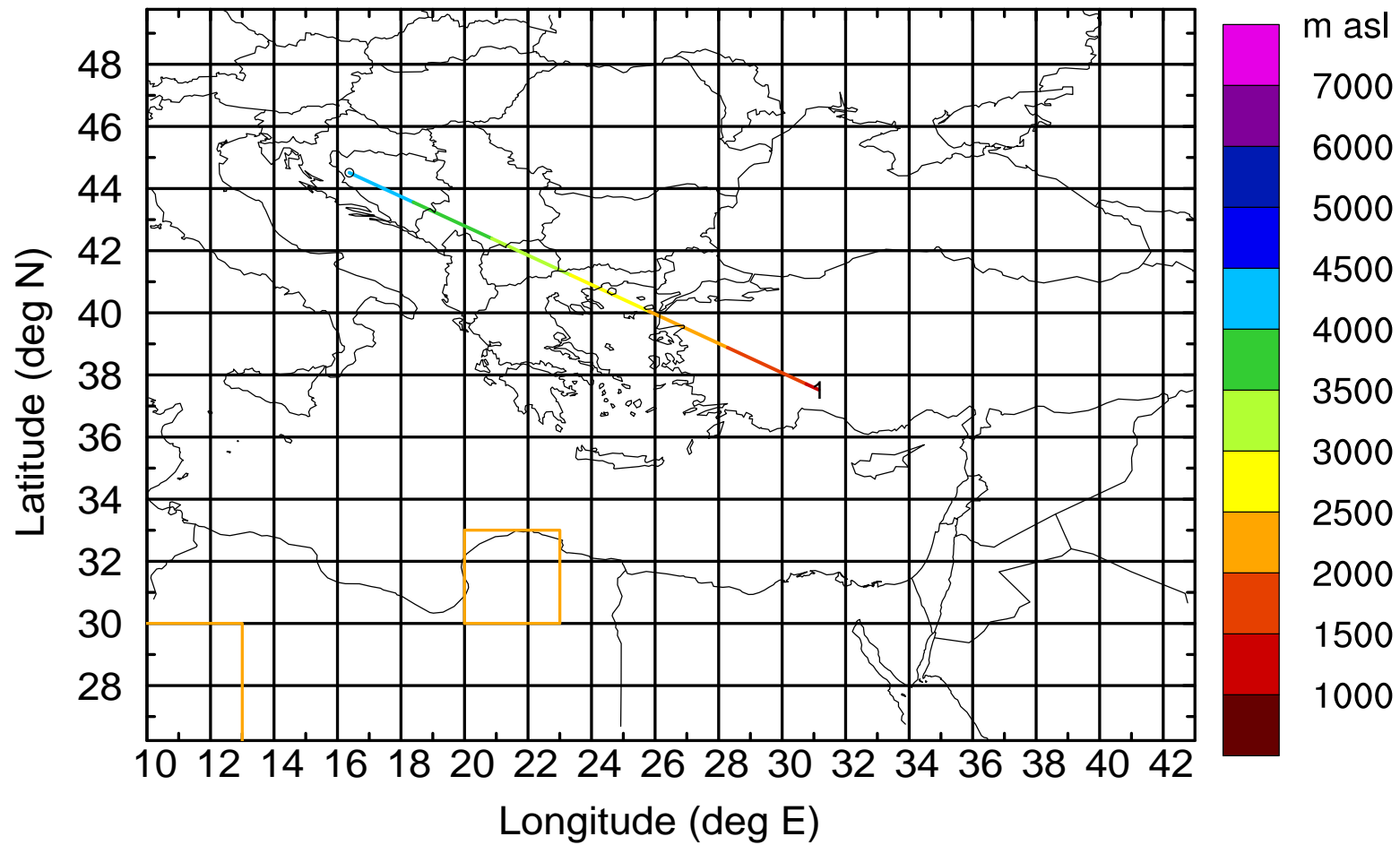
Level #21 of flight 170427a

BWD 20170427/09-101H = 23/04 UTC



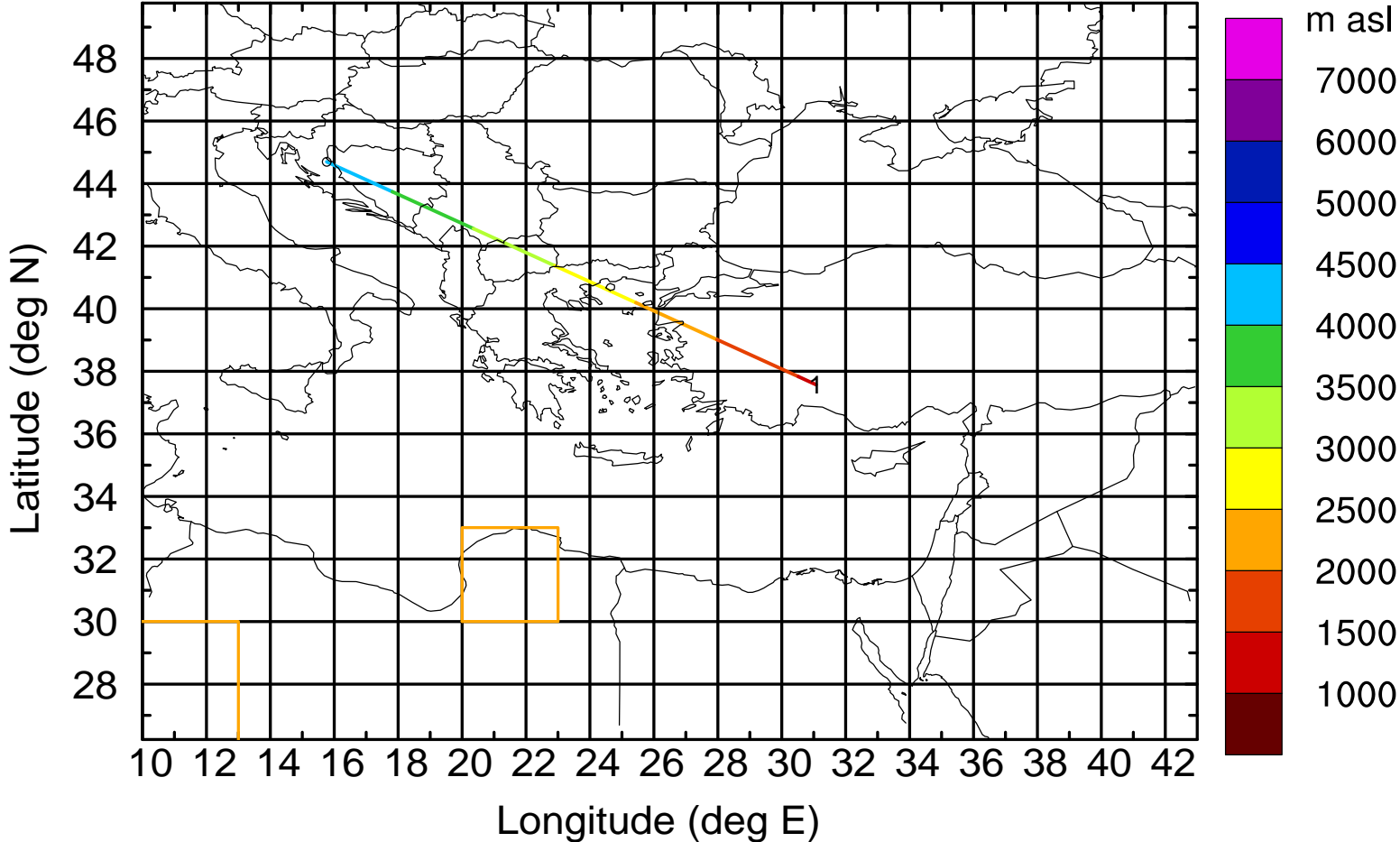
Level #21 of flight 170427a

BWD 20170427/09-102H = 23/03 UTC



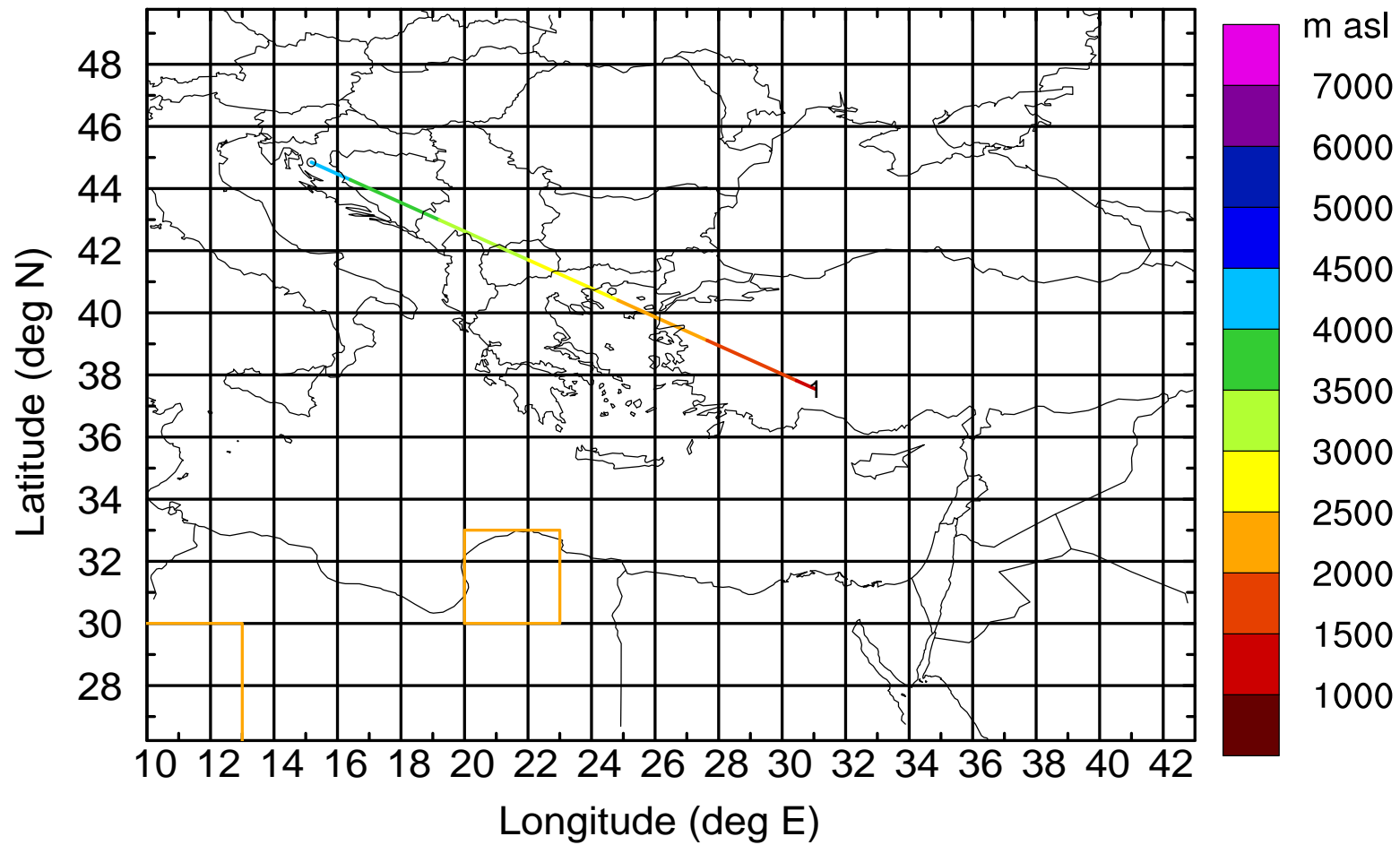
Level #21 of flight 170427a

BWD 20170427/09-103H = 23/02 UTC



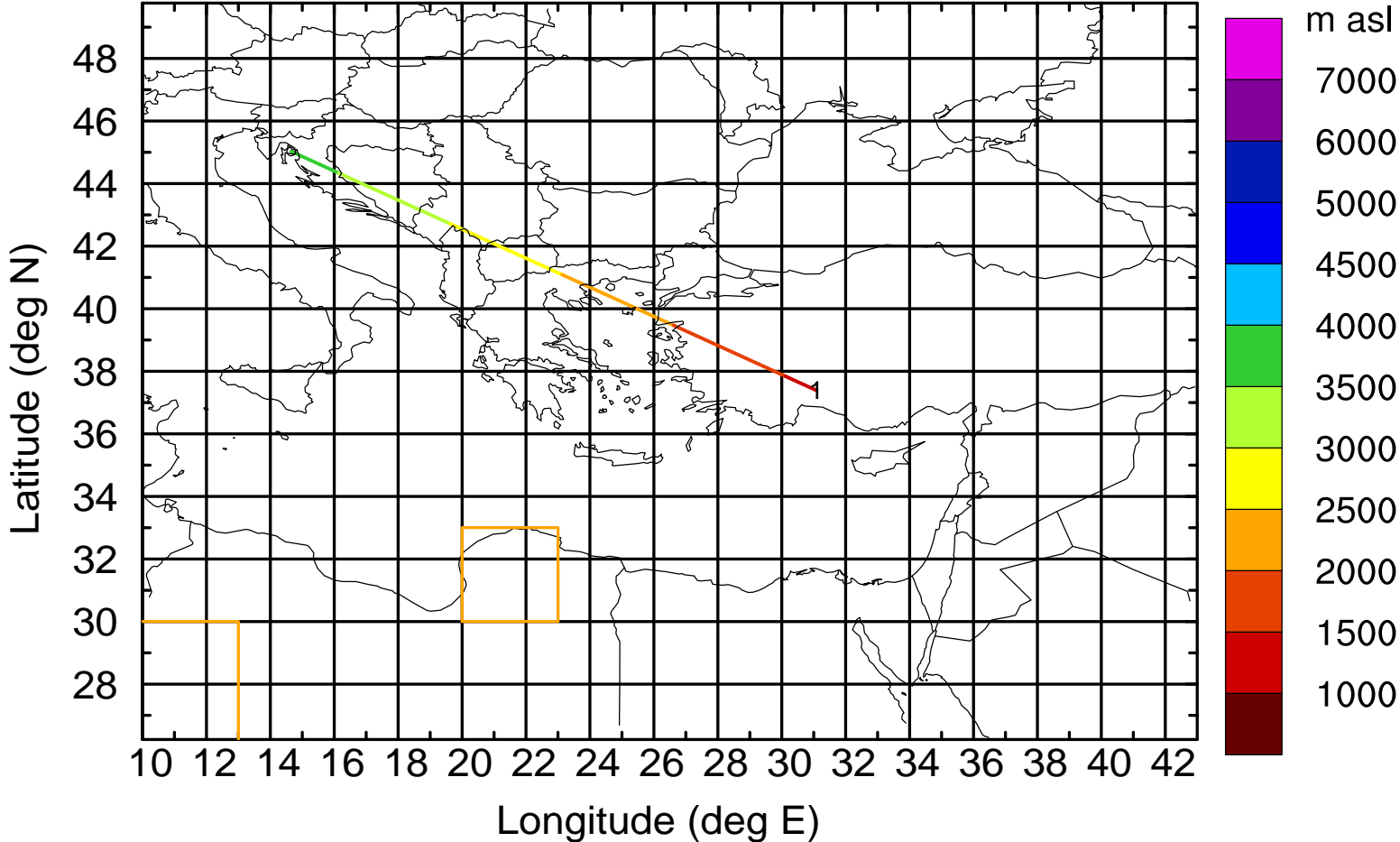
Level #21 of flight 170427a

BWD 20170427/09-104H = 23/01 UTC



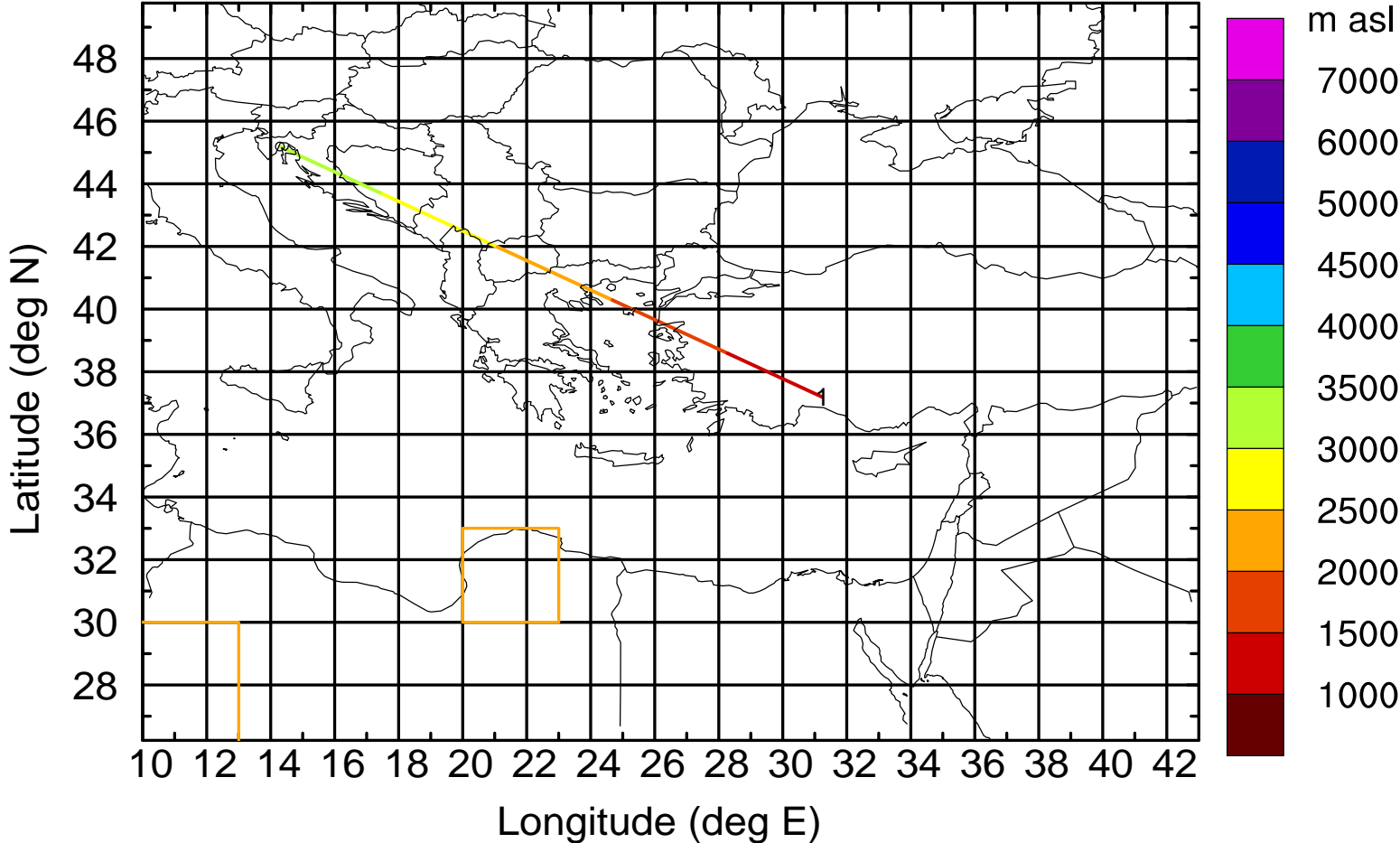
Level #21 of flight 170427a

BWD 20170427/09-105H = 23/00 UTC



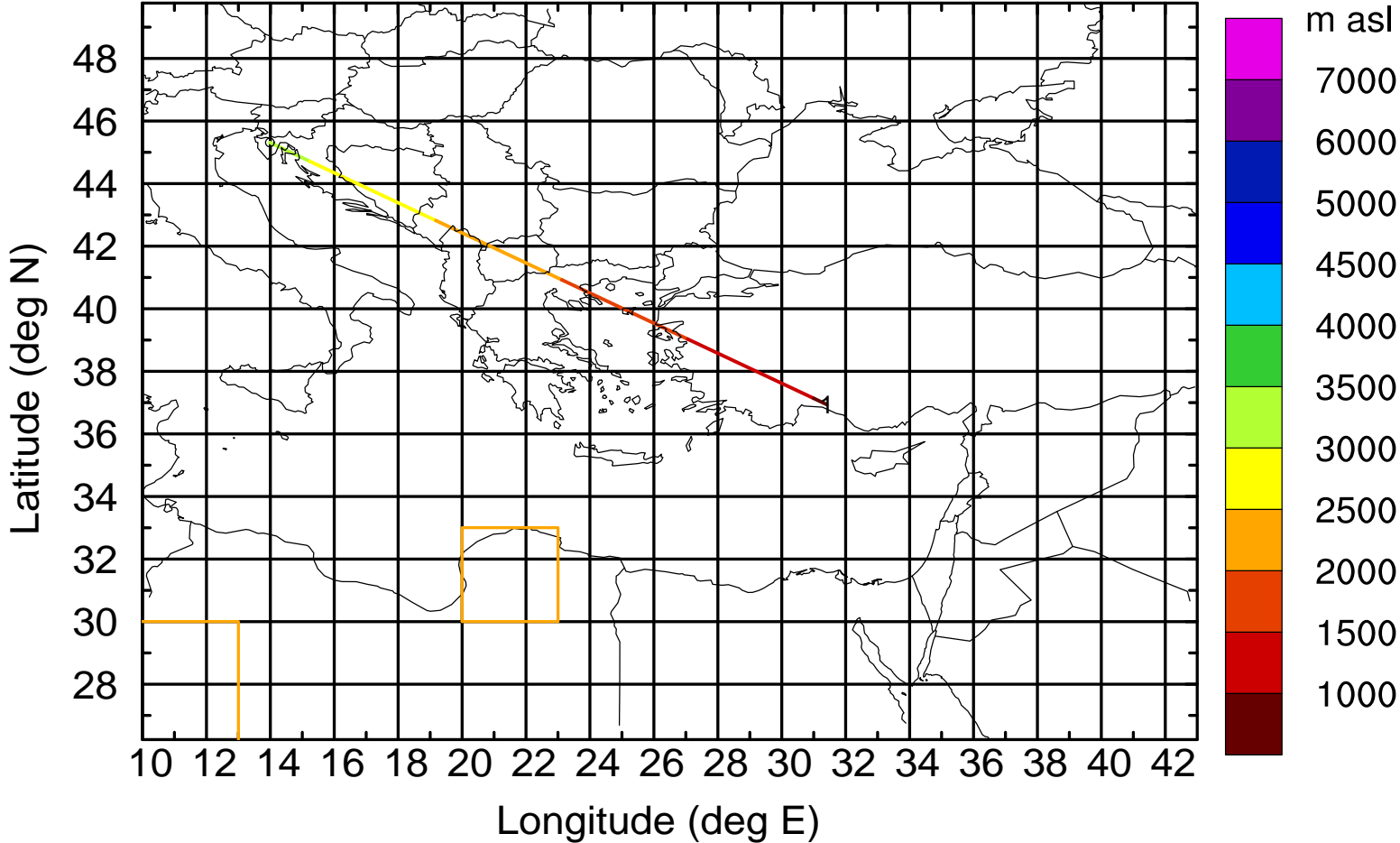
Level #21 of flight 170427a

BWD 20170427/09-106H = 22/23 UTC



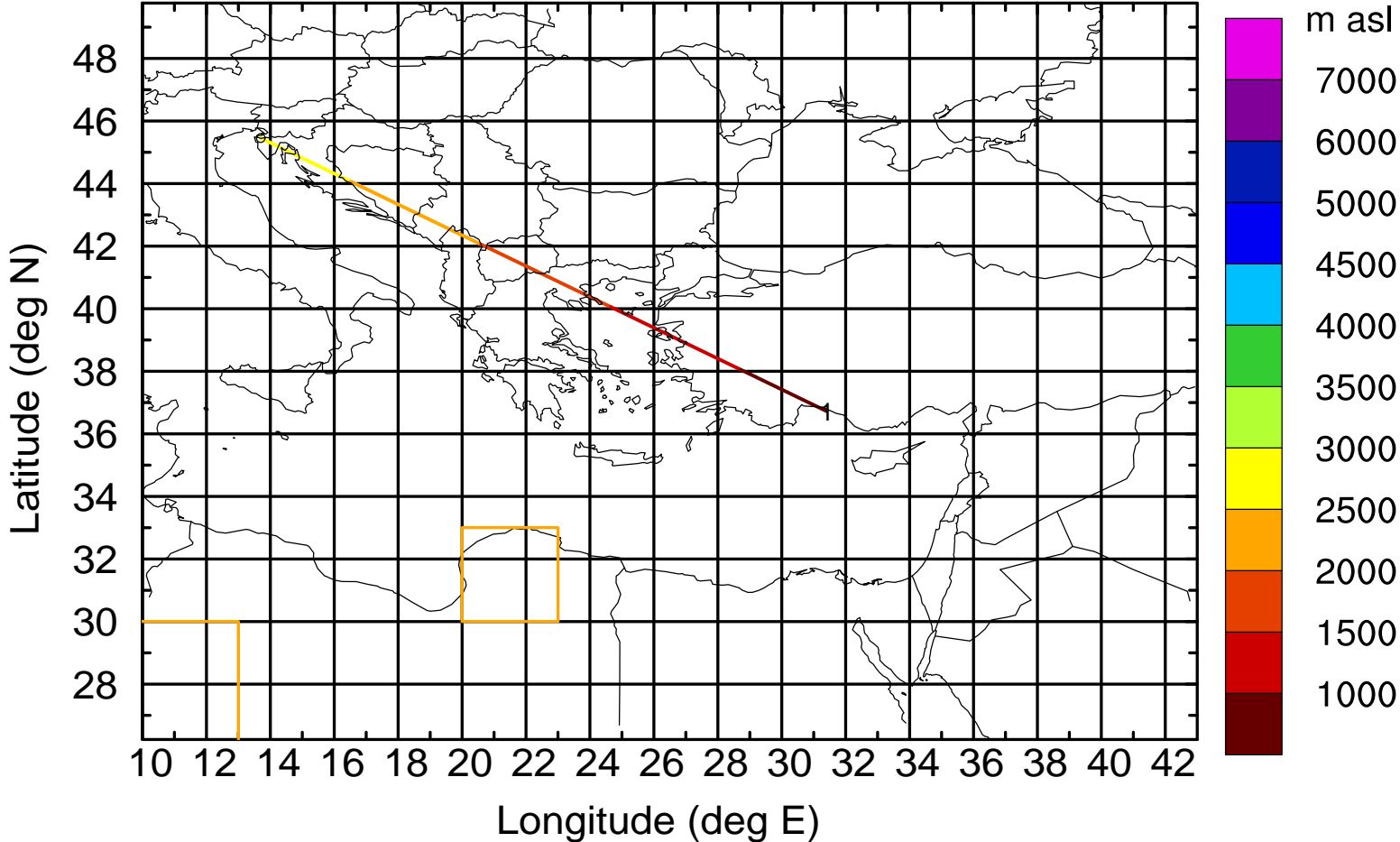
Level #21 of flight 170427a

BWD 20170427/09-107H = 22/22 UTC



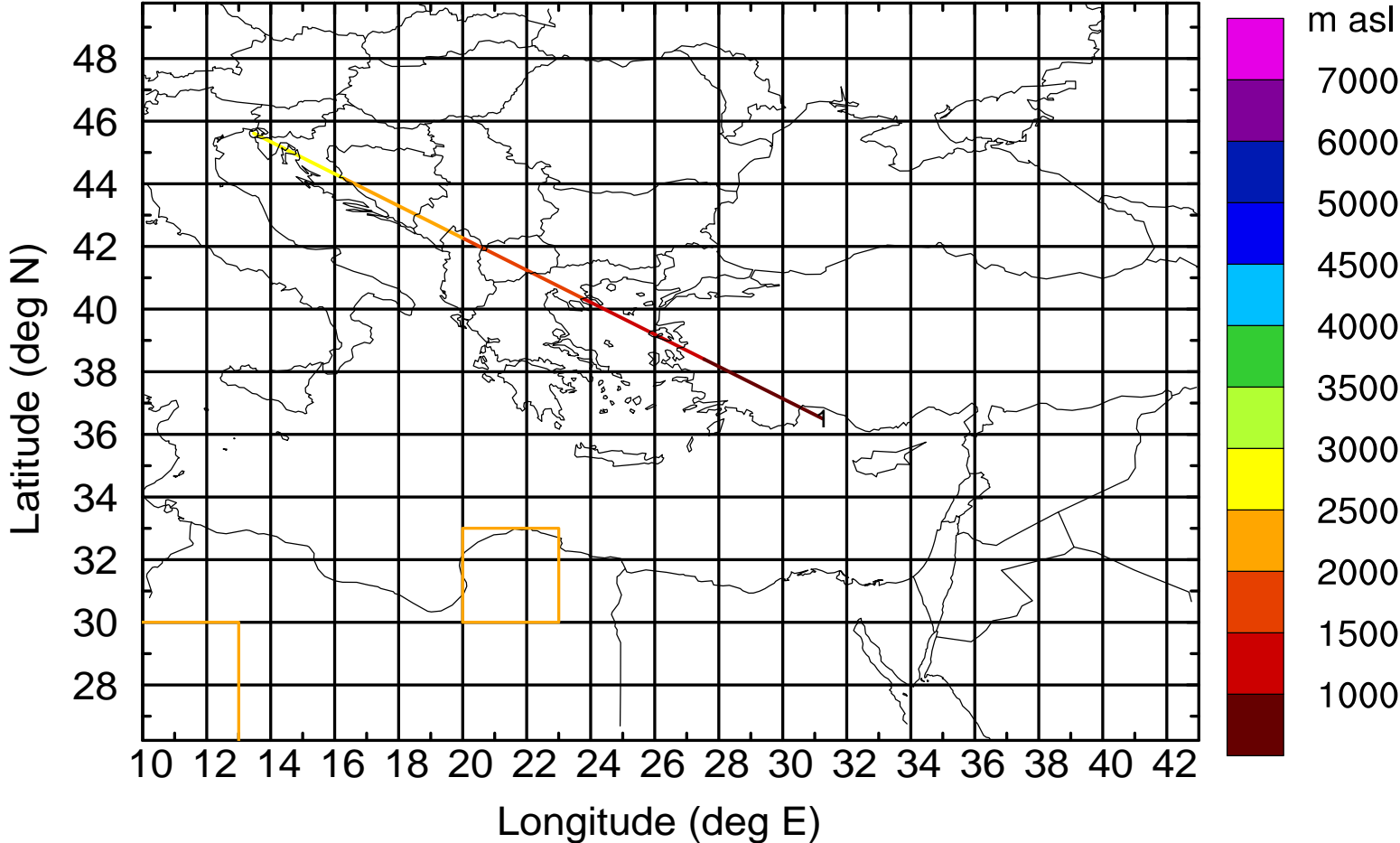
Level #21 of flight 170427a

BWD 20170427/09-108H = 22/21 UTC



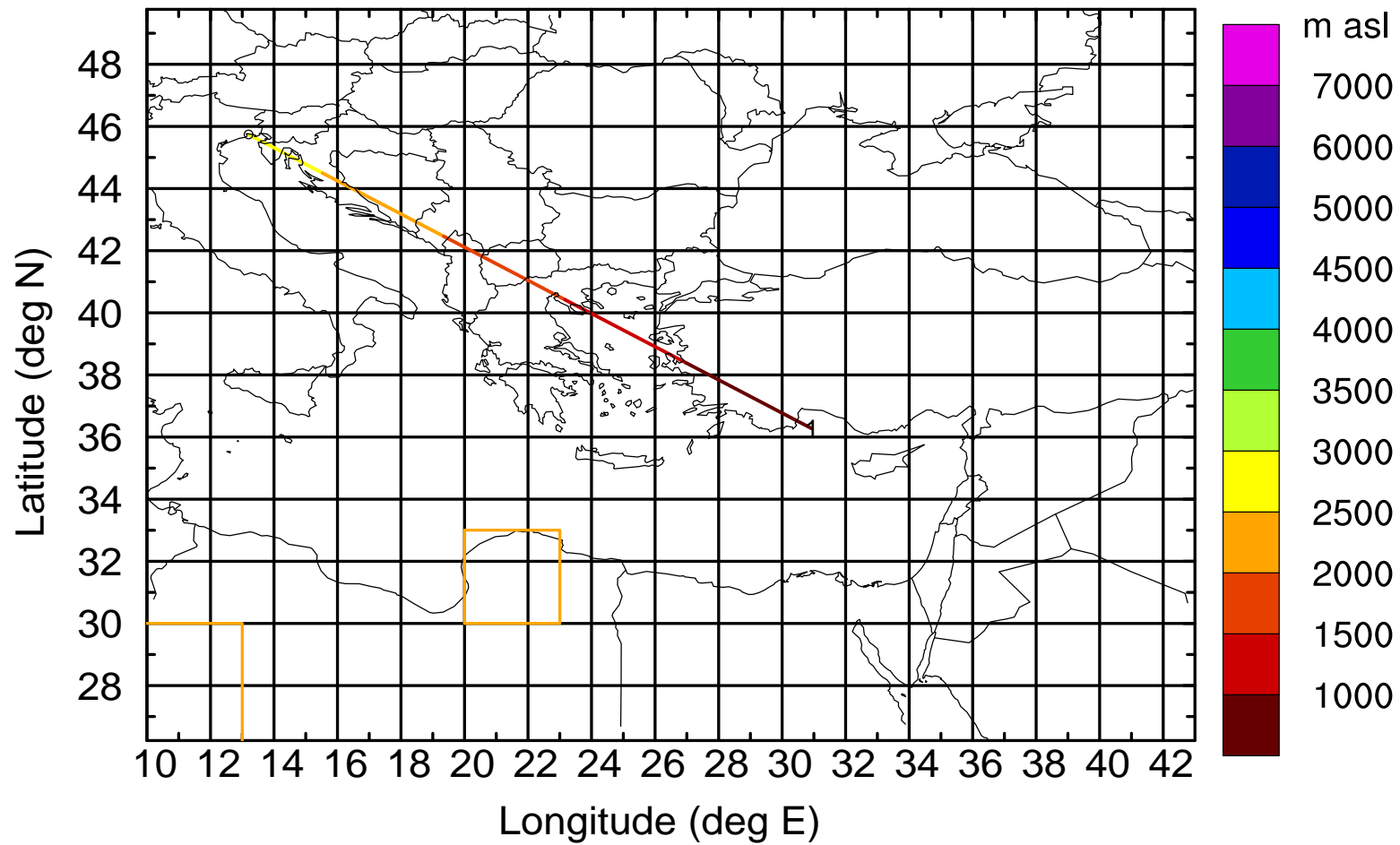
Level #21 of flight 170427a

BWD 20170427/09-109H = 22/20 UTC



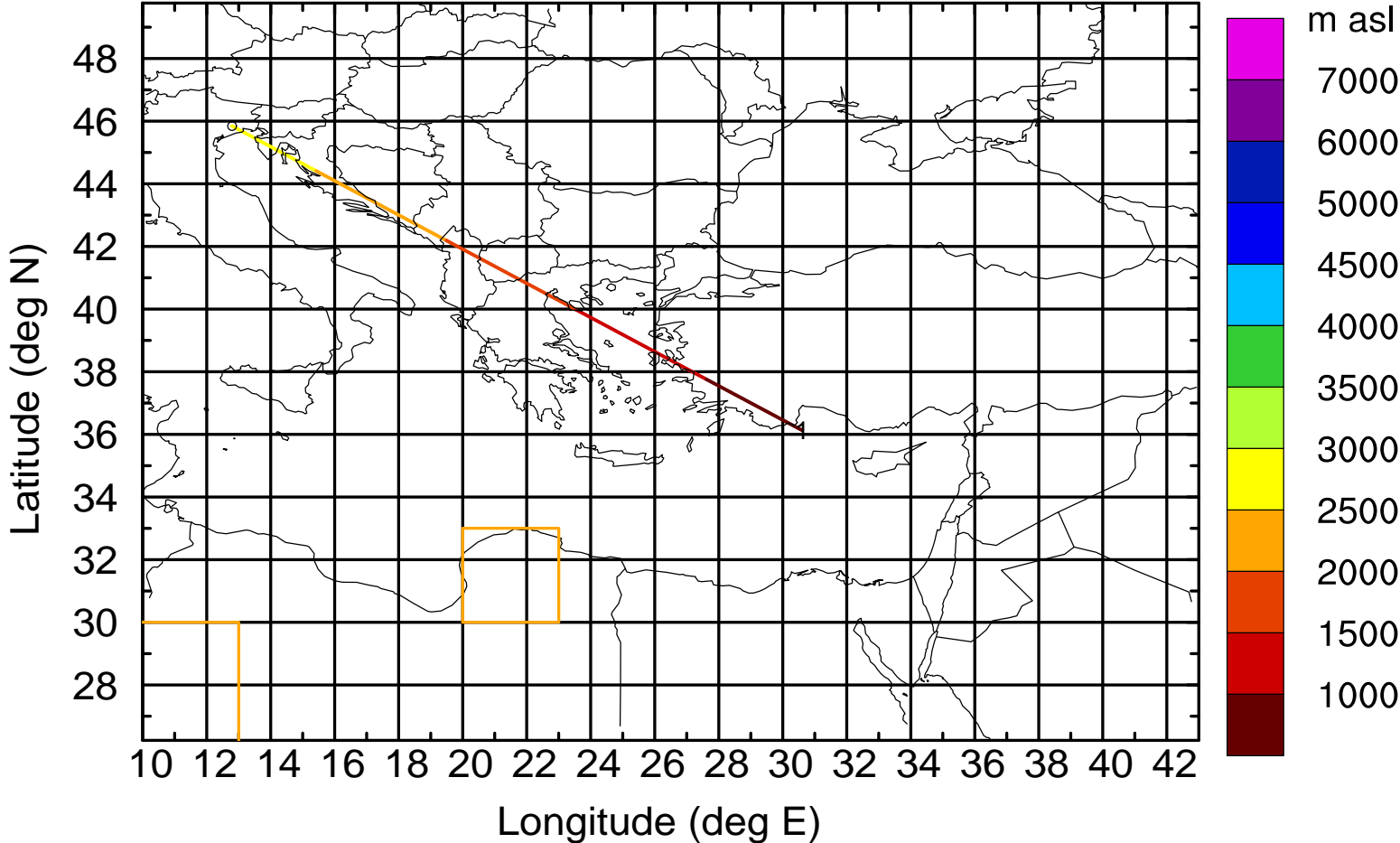
Level #21 of flight 170427a

BWD 20170427/09-110H = 22/19 UTC



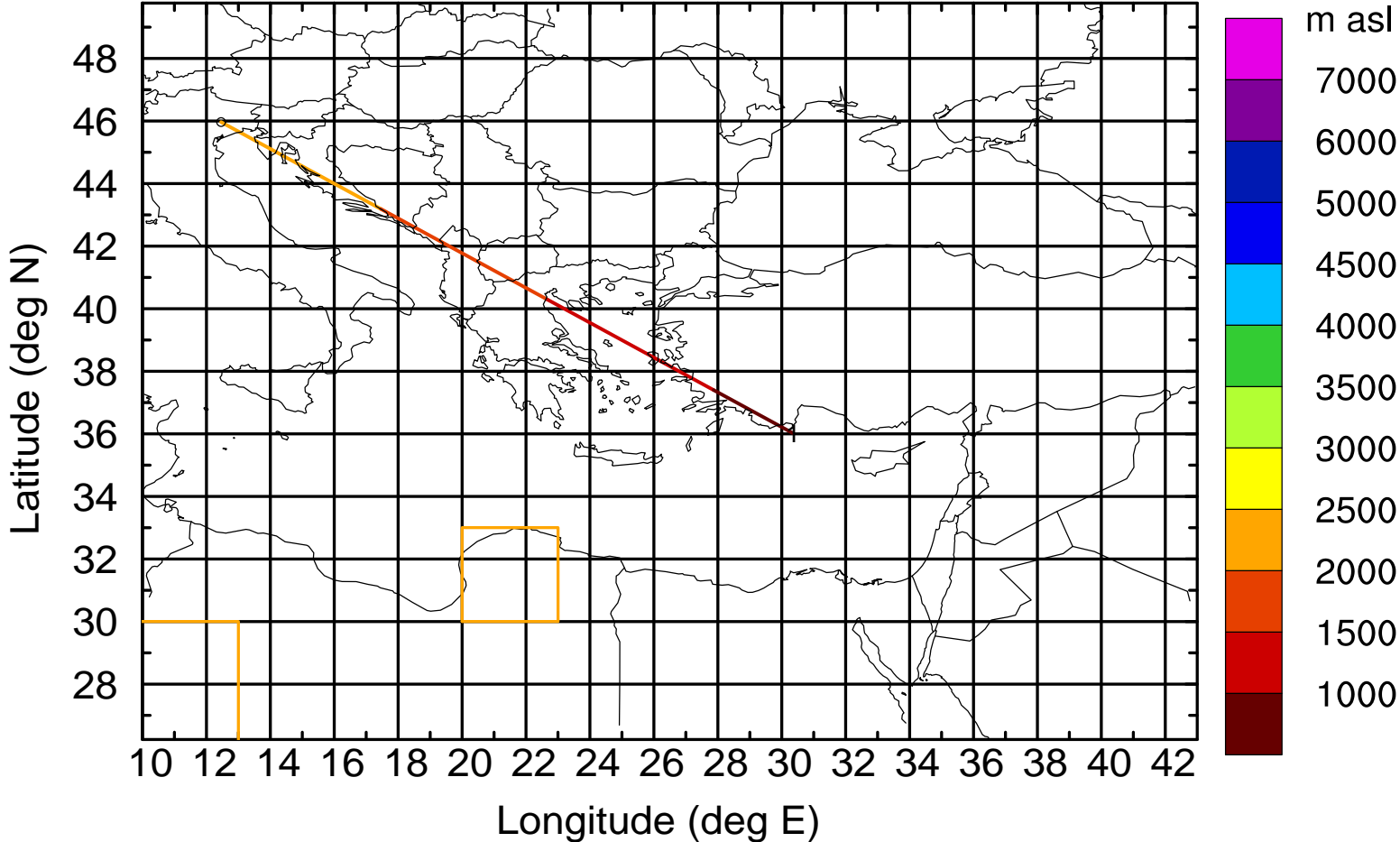
Level #21 of flight 170427a

BWD 20170427/09-111H = 22/18 UTC



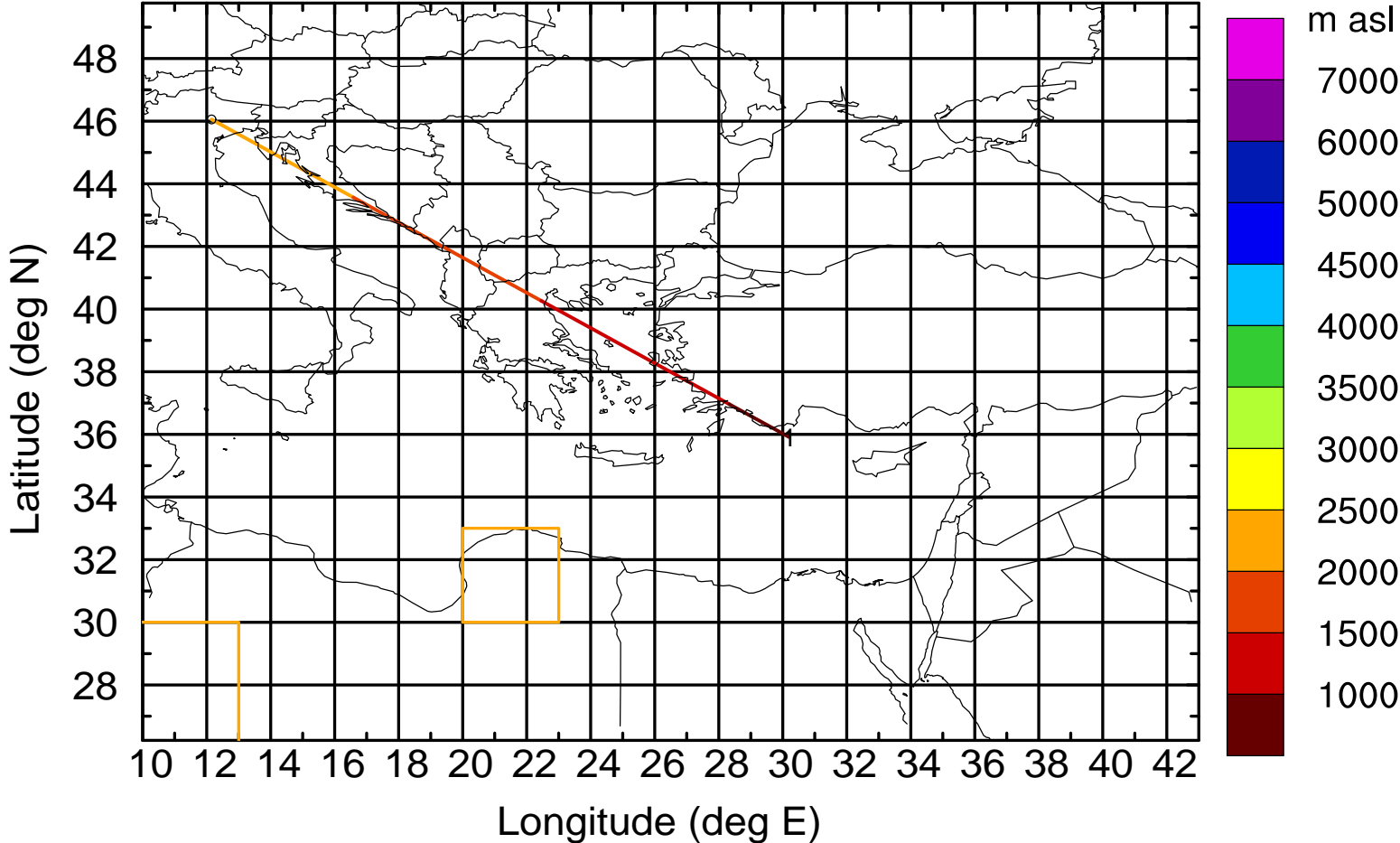
Level #21 of flight 170427a

BWD 20170427/09-112H = 22/17 UTC



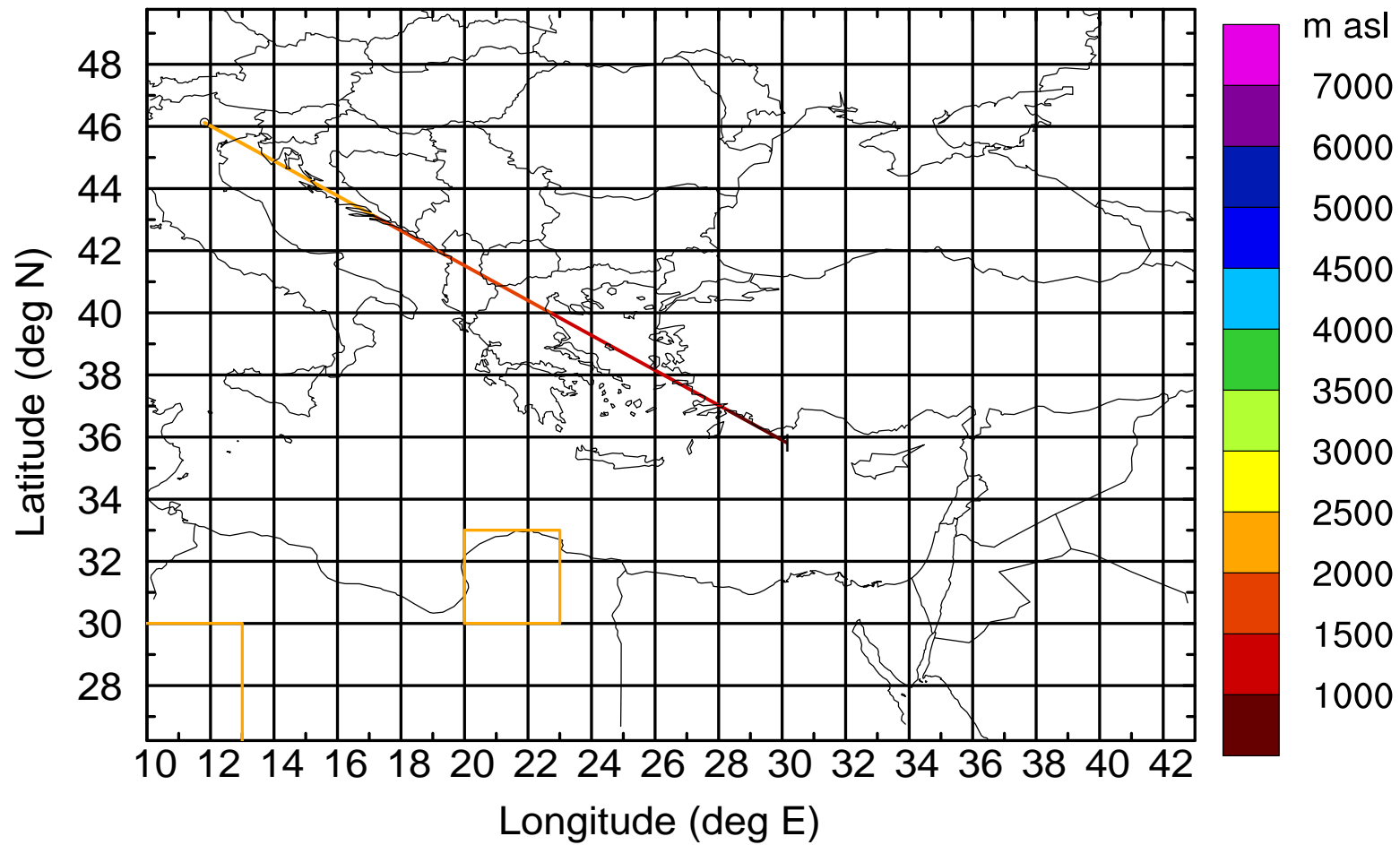
Level #21 of flight 170427a

BWD 20170427/09-113H = 22/16 UTC



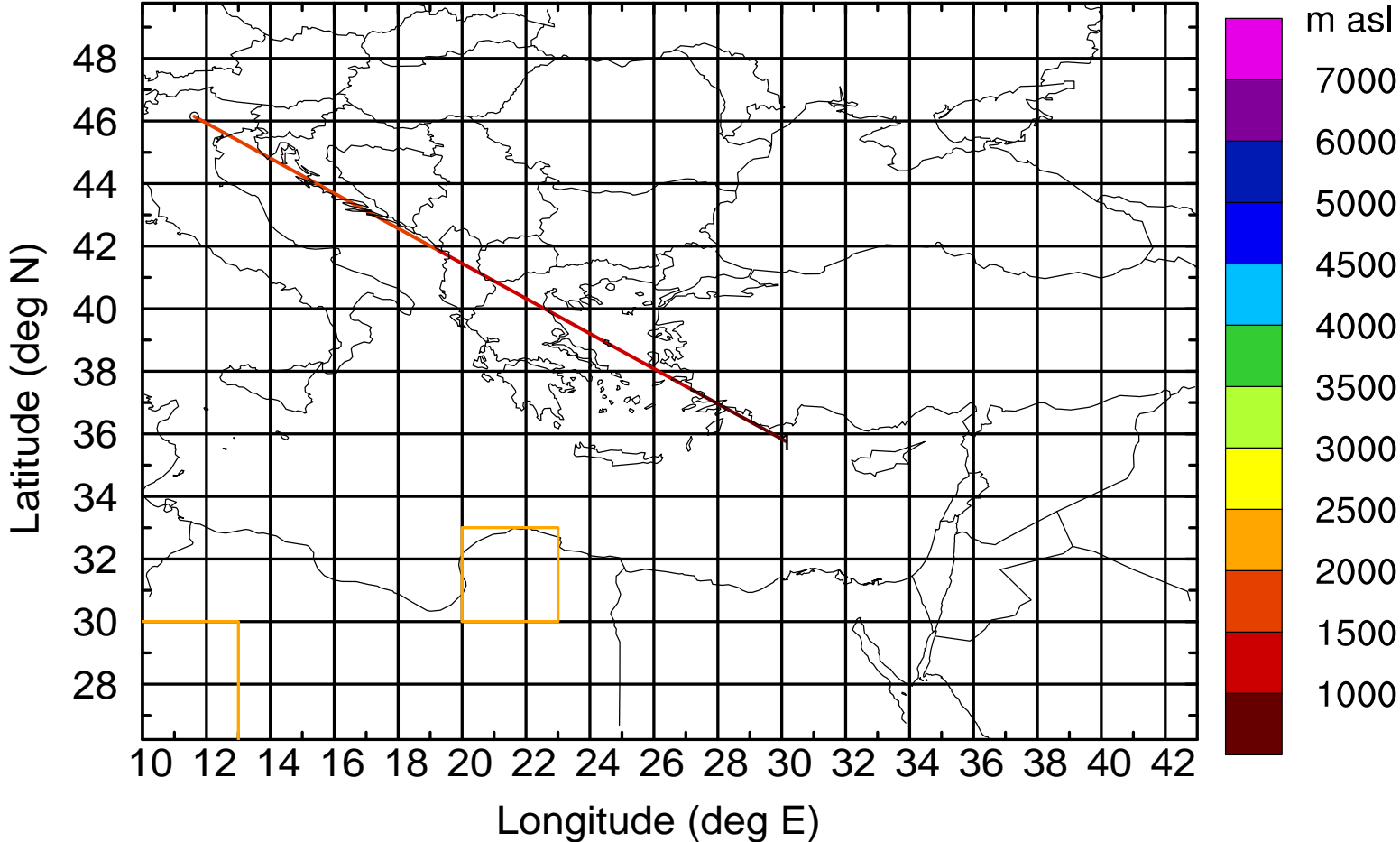
Level #21 of flight 170427a

BWD 20170427/09-114H = 22/15 UTC



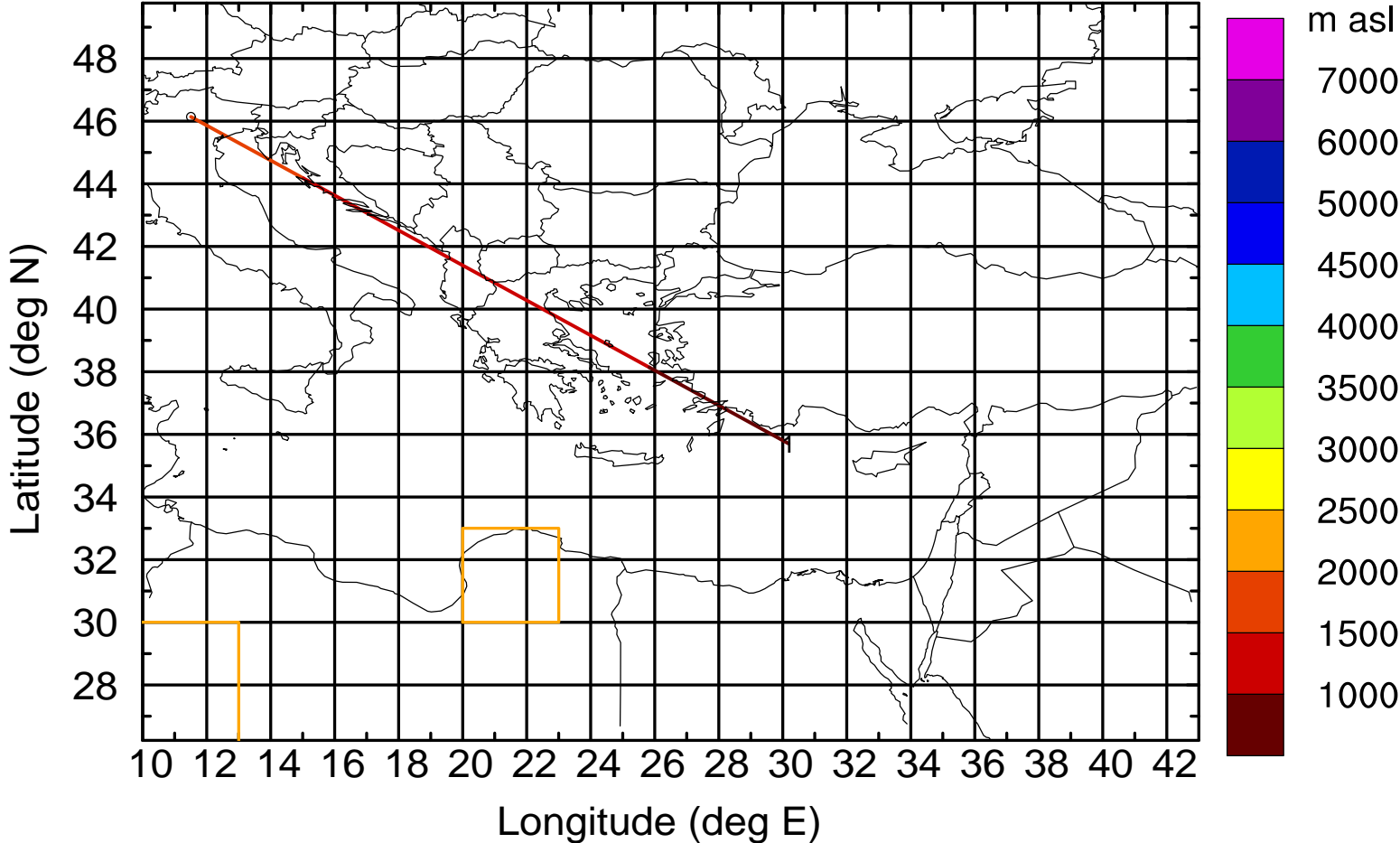
Level #21 of flight 170427a

BWD 20170427/09-115H = 22/14 UTC



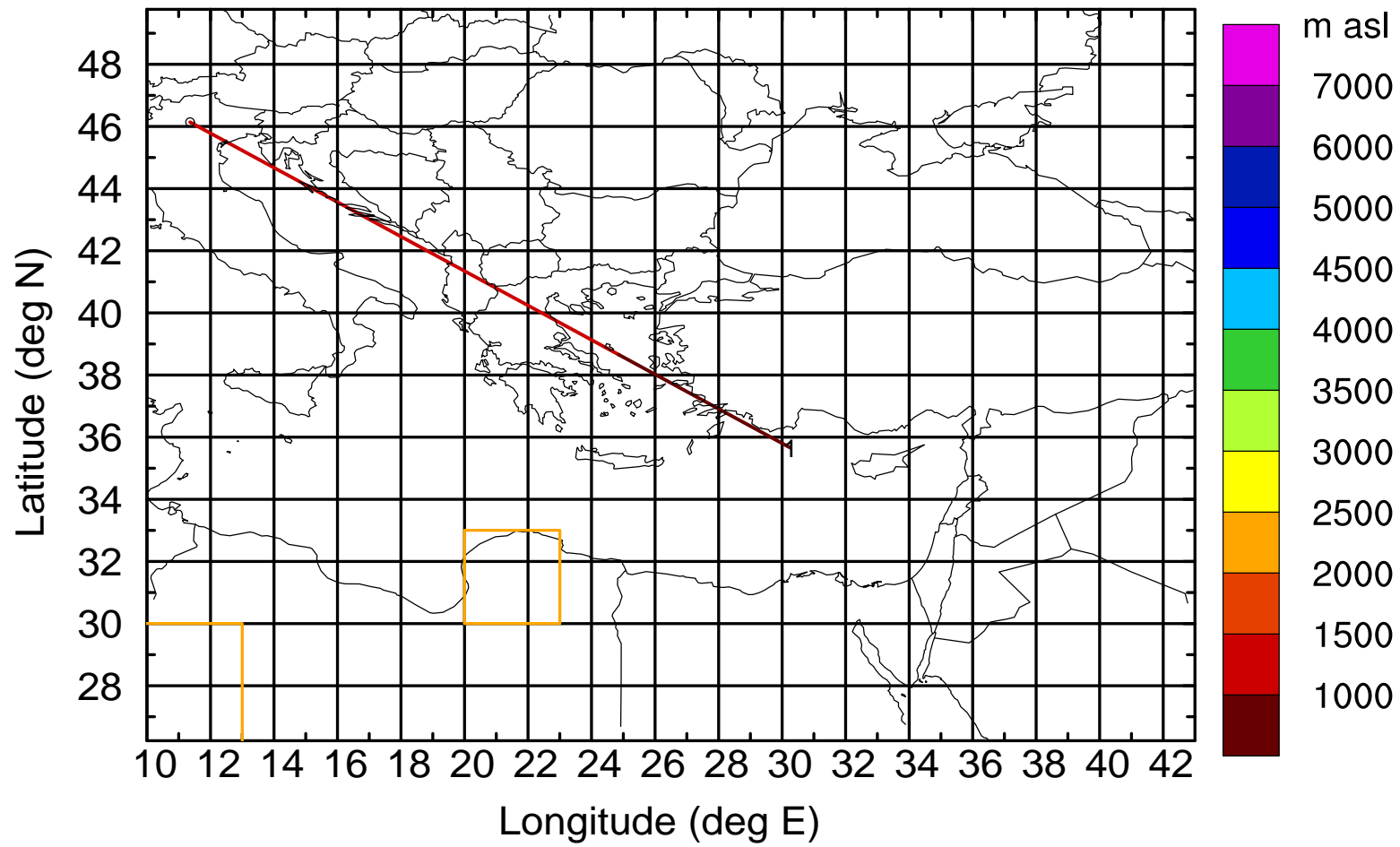
Level #21 of flight 170427a

BWD 20170427/09-116H = 22/13 UTC



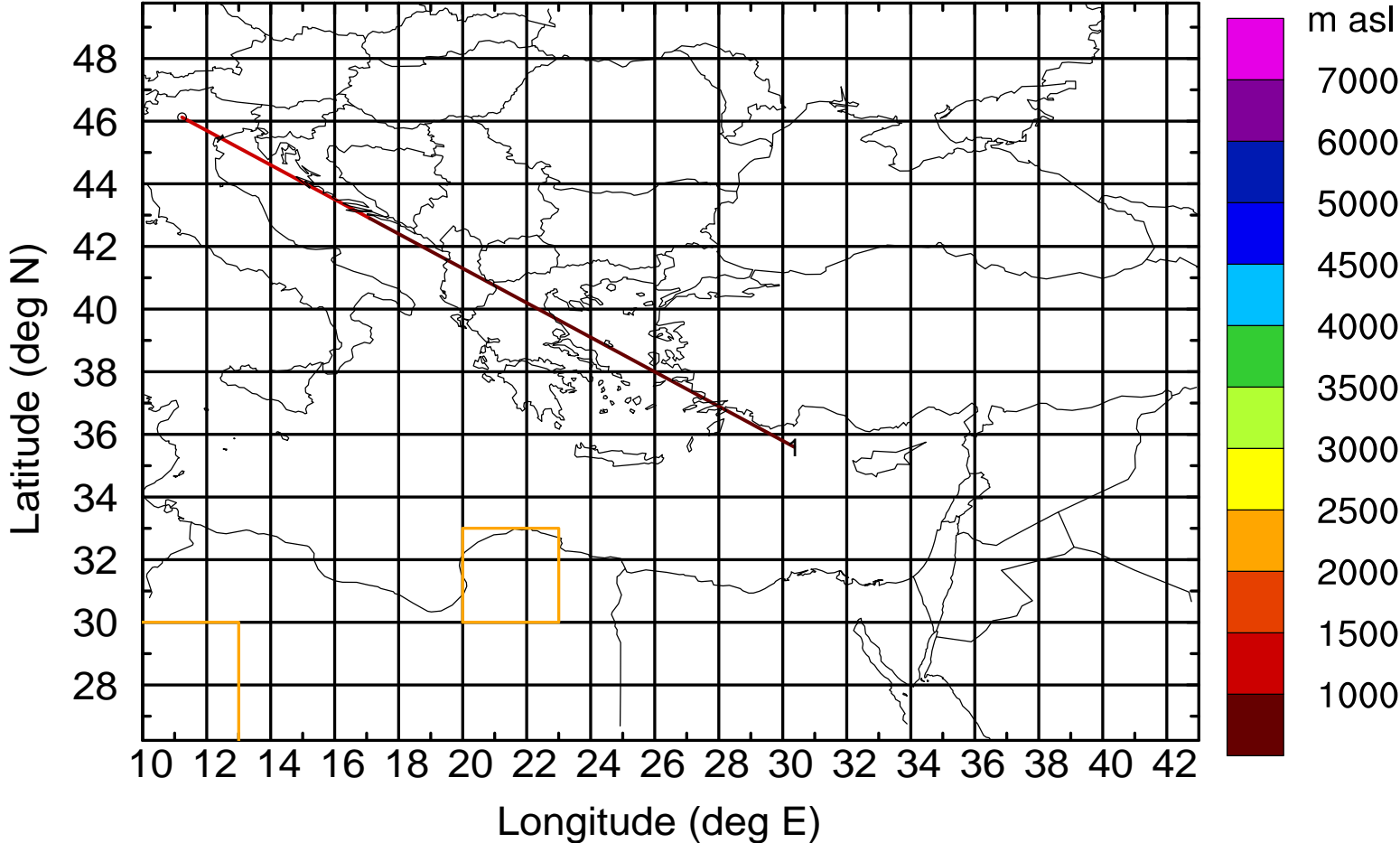
Level #21 of flight 170427a

BWD 20170427/09-117H = 22/12 UTC



Level #21 of flight 170427a

BWD 20170427/09-118H = 22/11 UTC



Level #21 of flight 170427a

BWD 20170427/09-119H = 22/10 UTC

