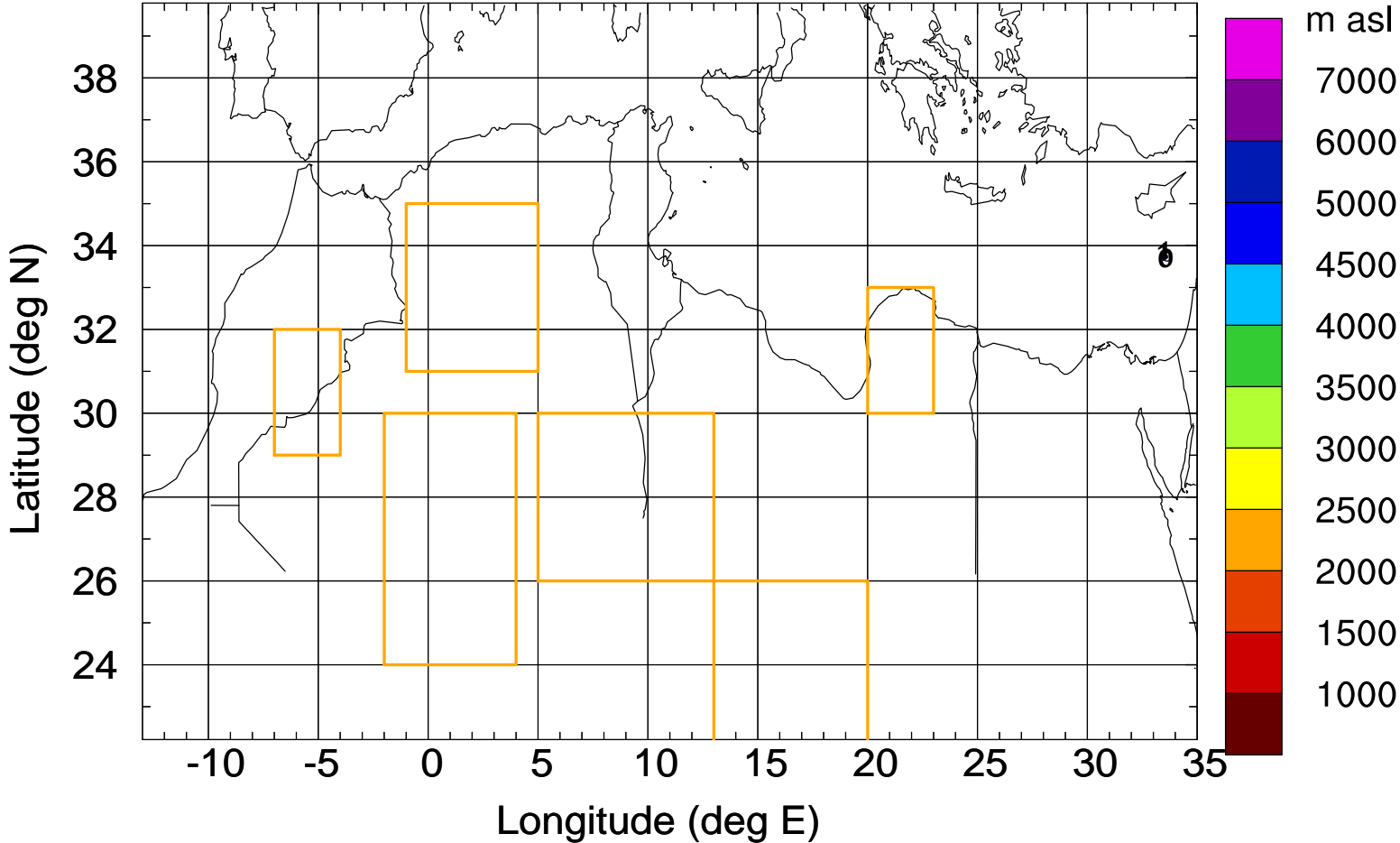


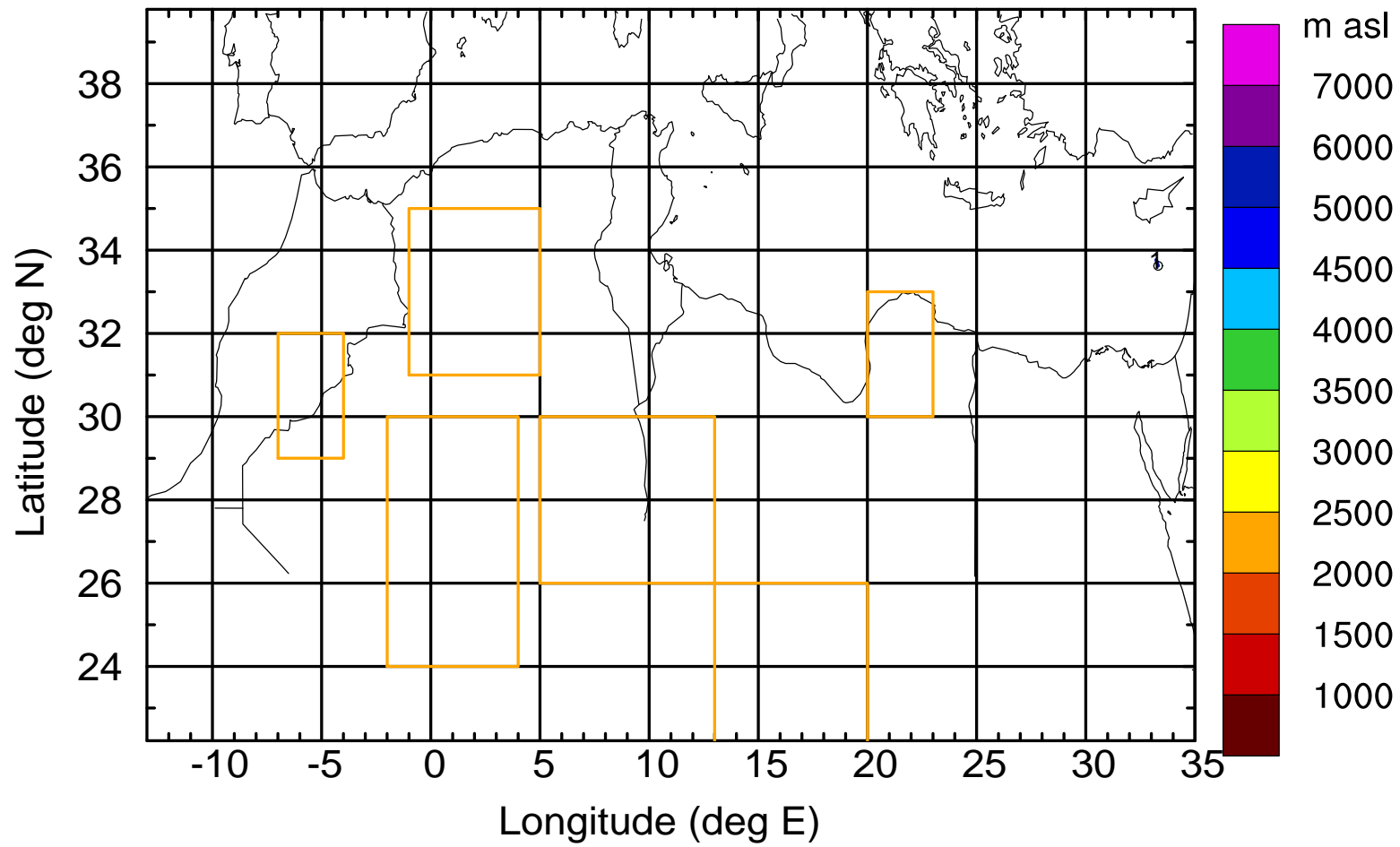
Level #16 of flight 170427a

### Flight trajectory



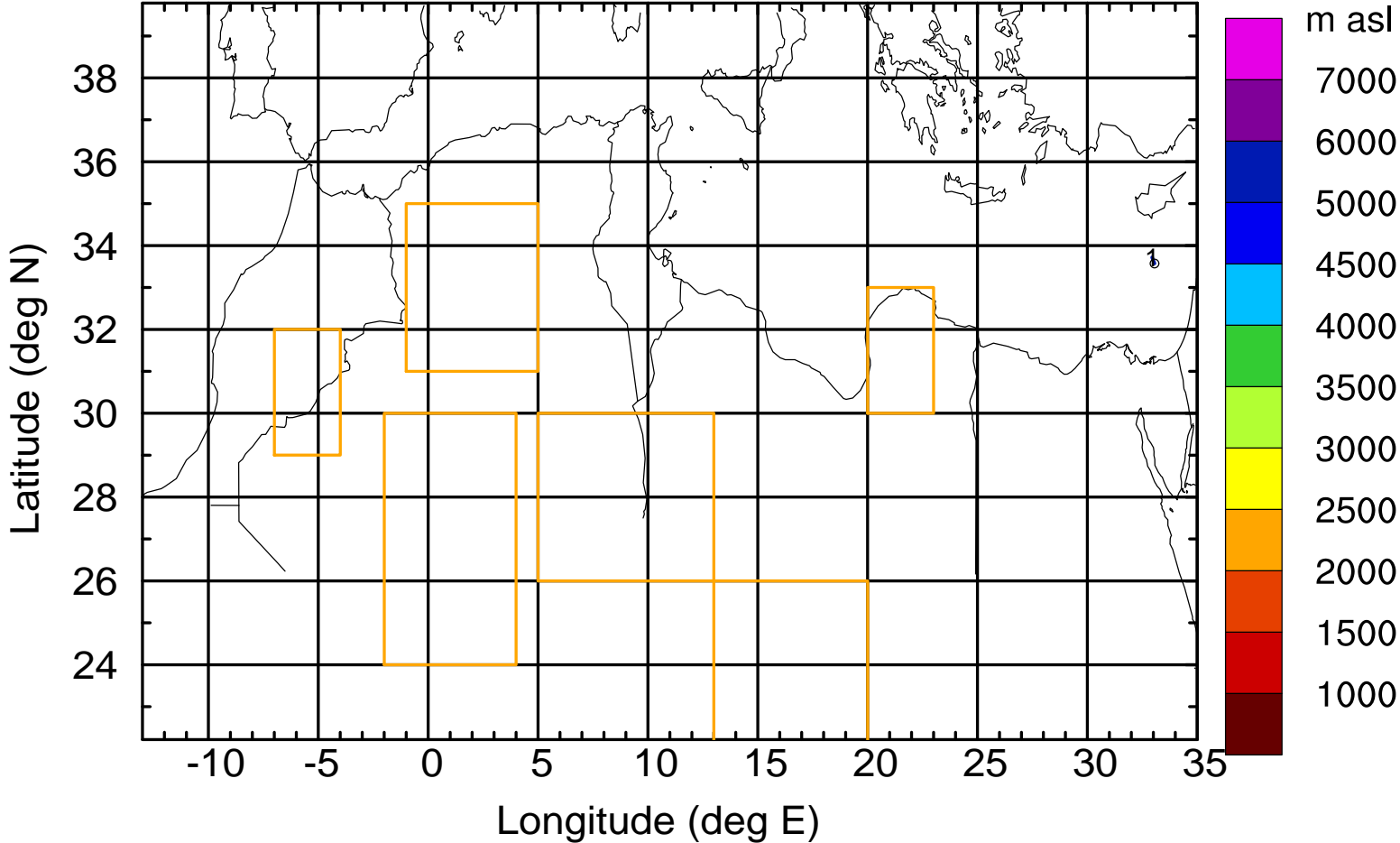
Level #16 of flight 170427a

BWD 20170427/09 -01H = 27/08 UTC



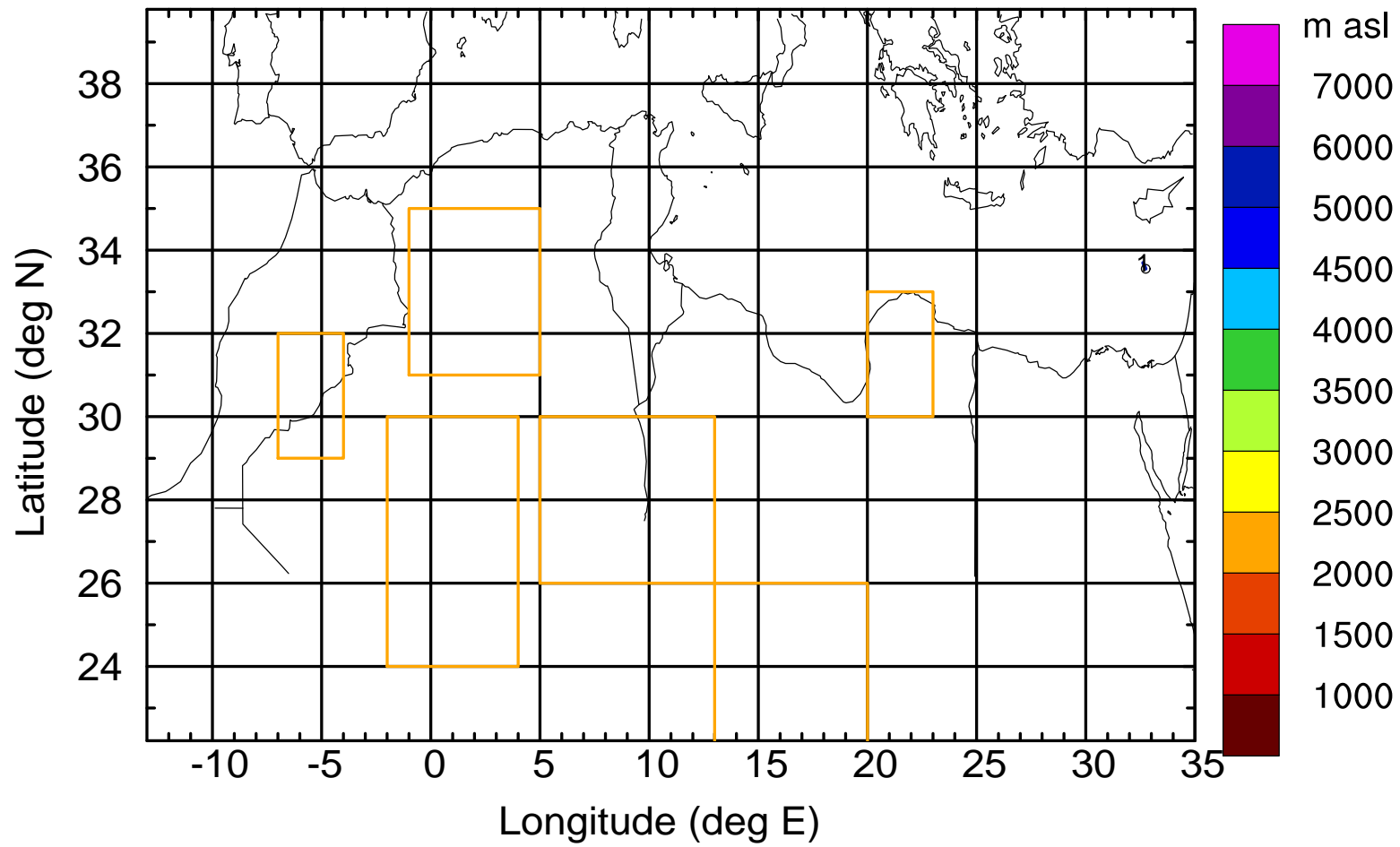
Level #16 of flight 170427a

BWD 20170427/09 -02H = 27/07 UTC



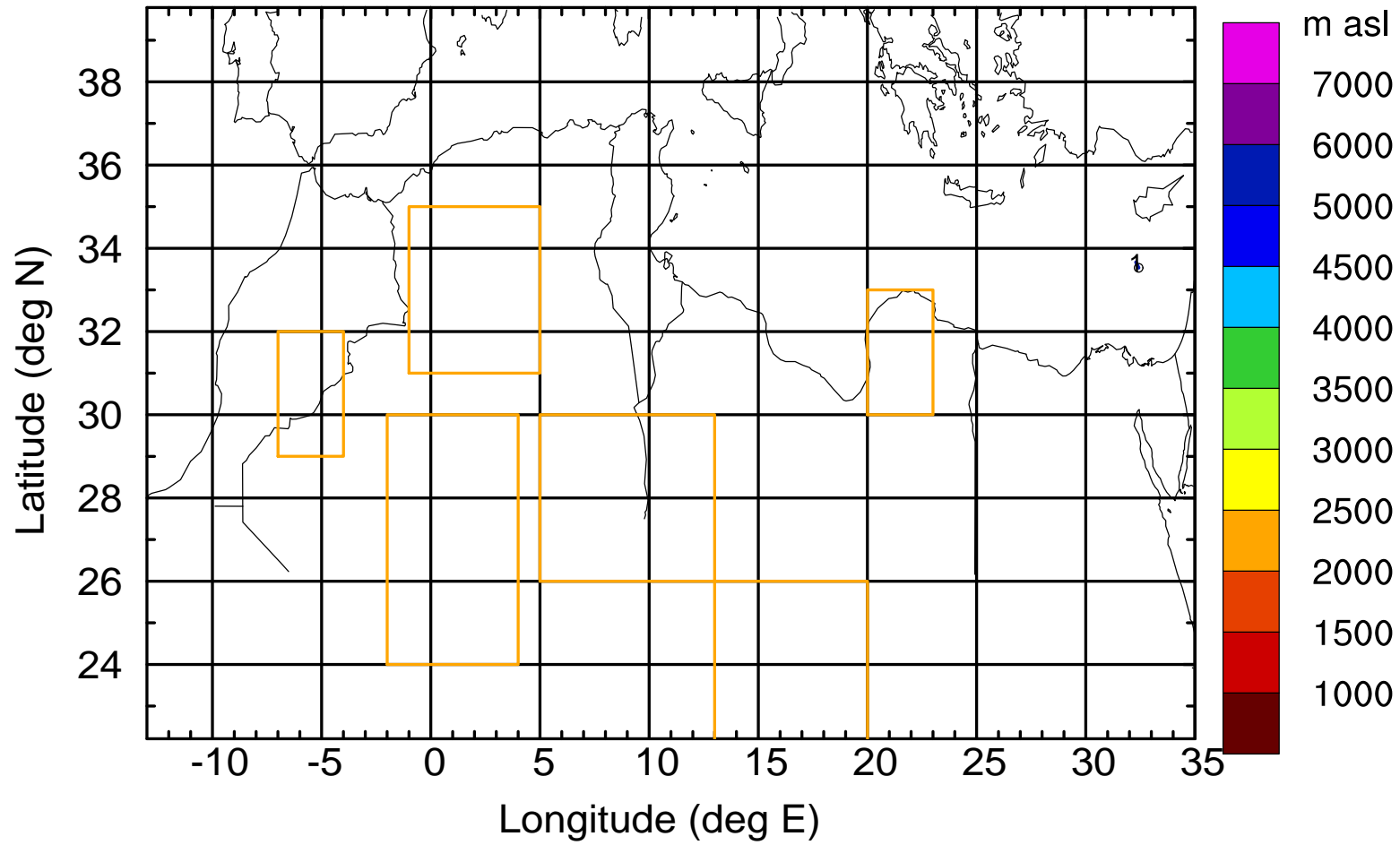
Level #16 of flight 170427a

BWD 20170427/09 -03H = 27/06 UTC



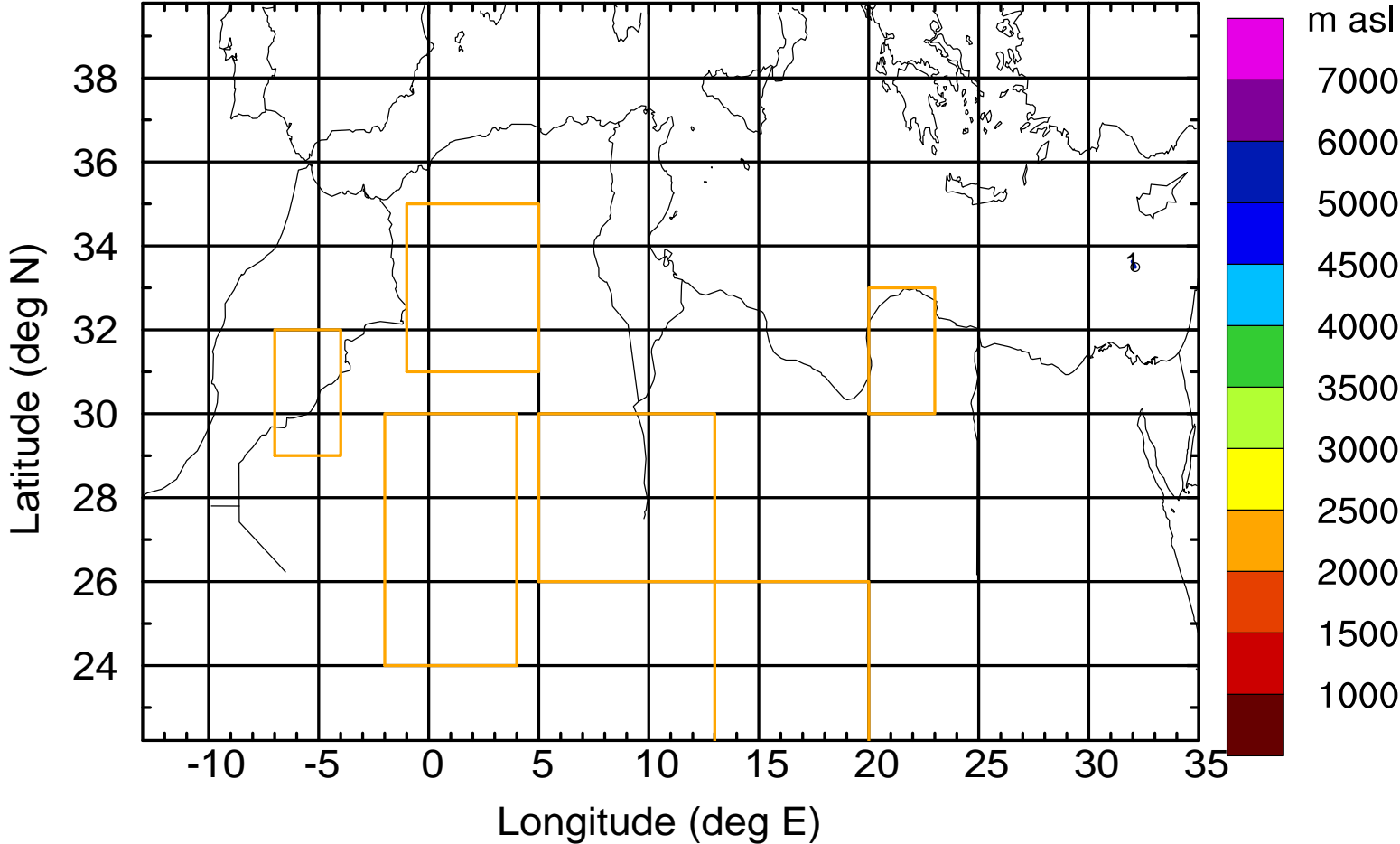
Level #16 of flight 170427a

BWD 20170427/09 -04H = 27/05 UTC



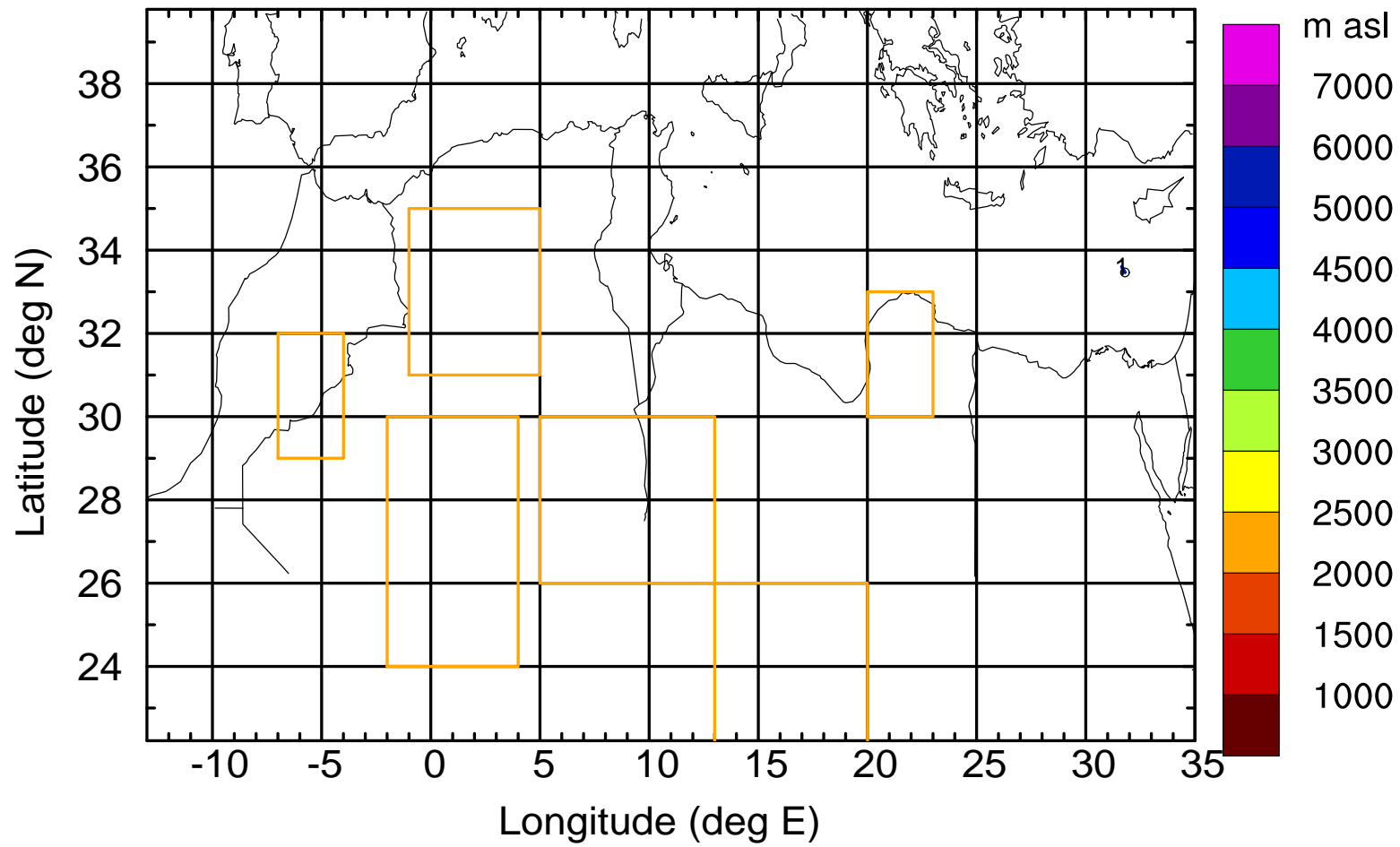
Level #16 of flight 170427a

BWD 20170427/09 -05H = 27/04 UTC



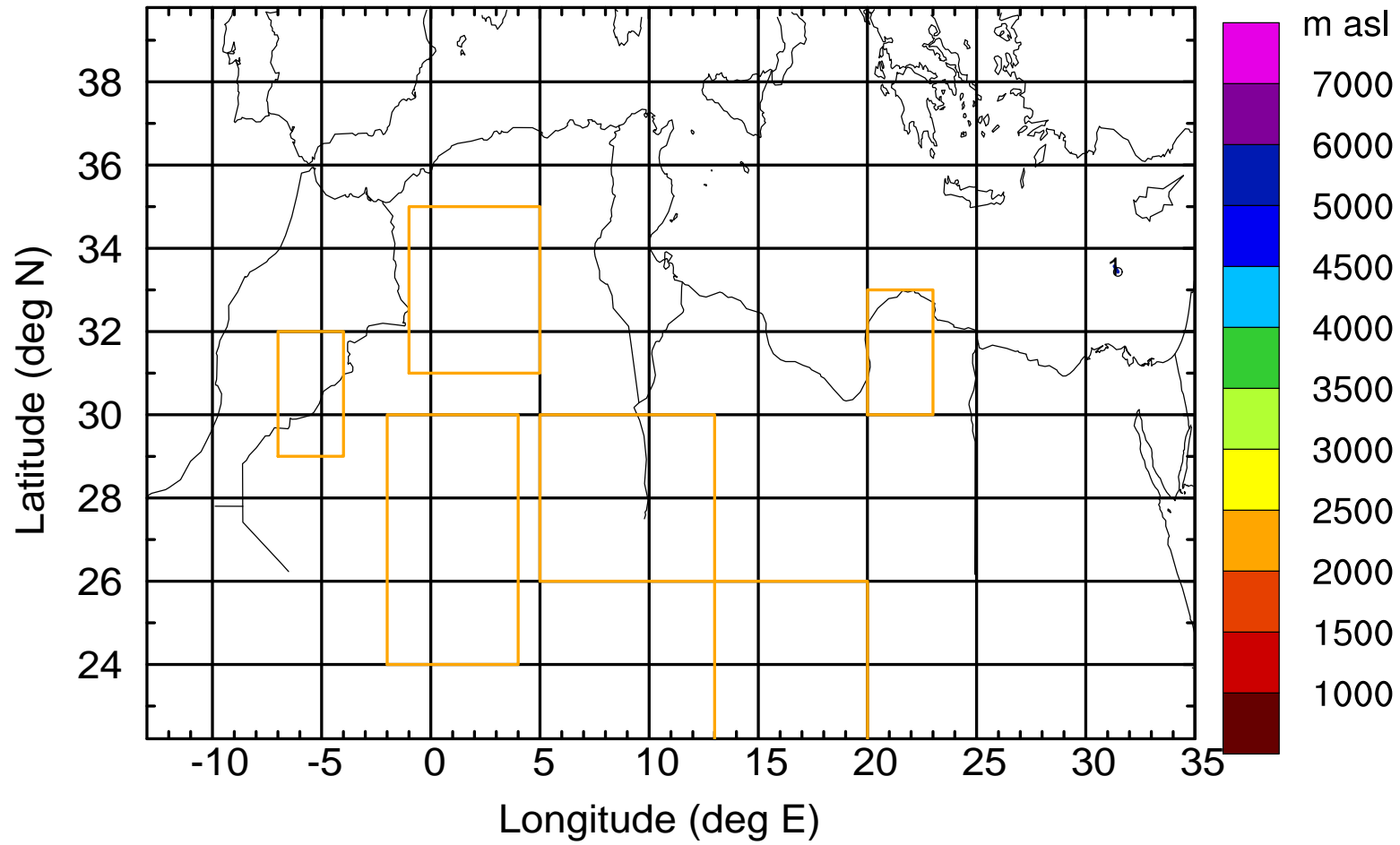
Level #16 of flight 170427a

BWD 20170427/09 -06H = 27/03 UTC



Level #16 of flight 170427a

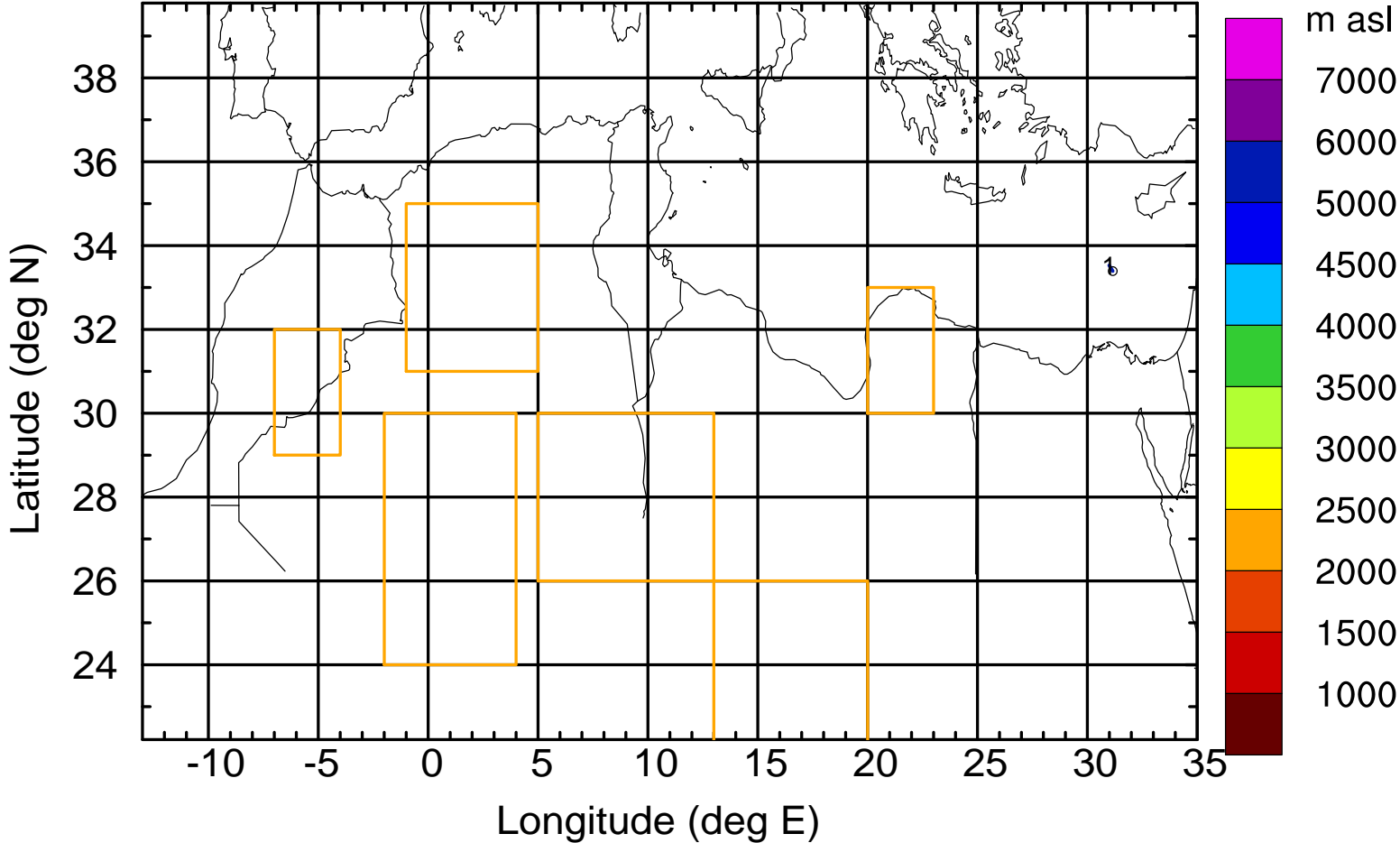
BWD 20170427/09 -07H = 27/02 UTC





Level #16 of flight 170427a

BWD 20170427/09 -08H = 27/01 UTC



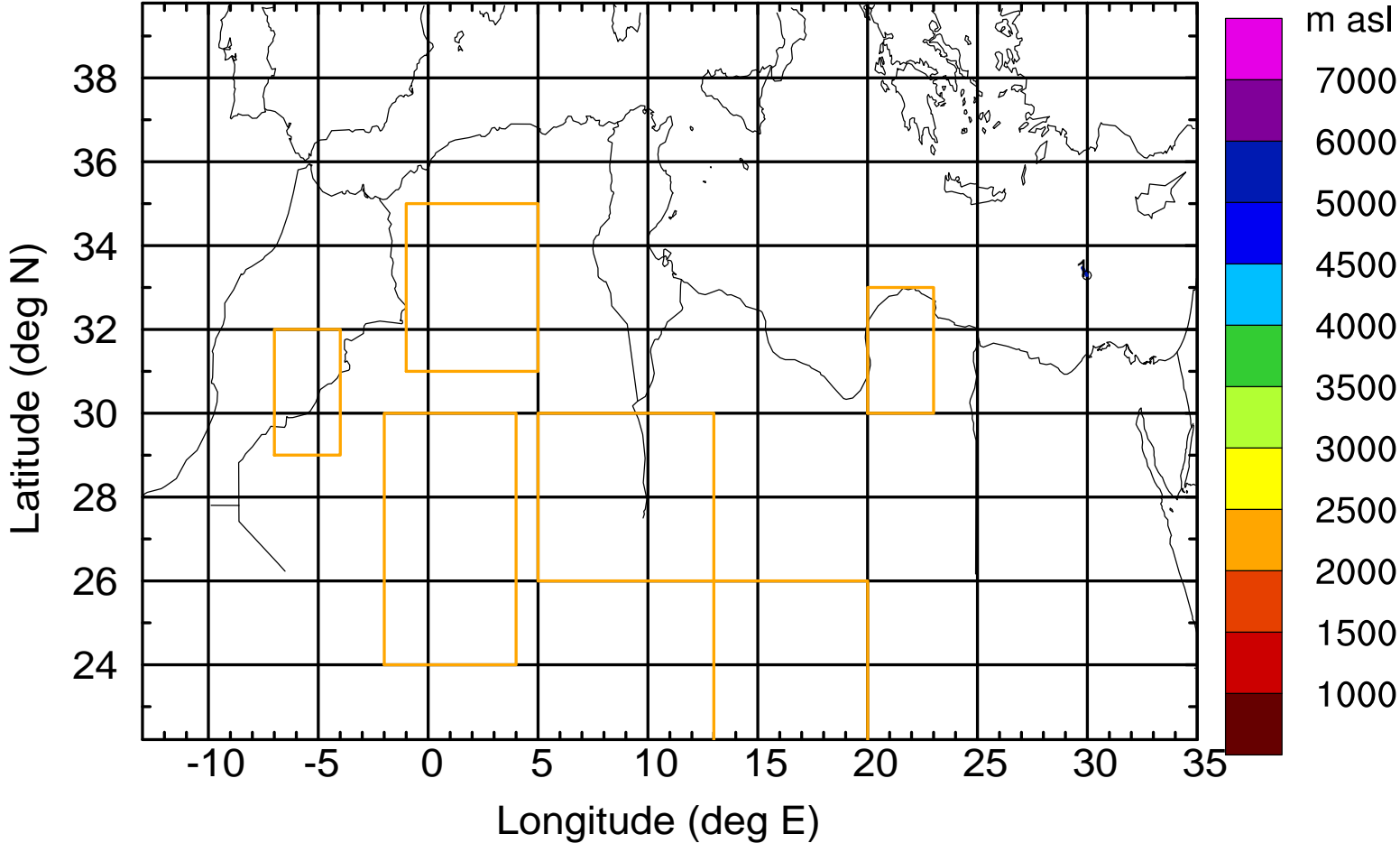






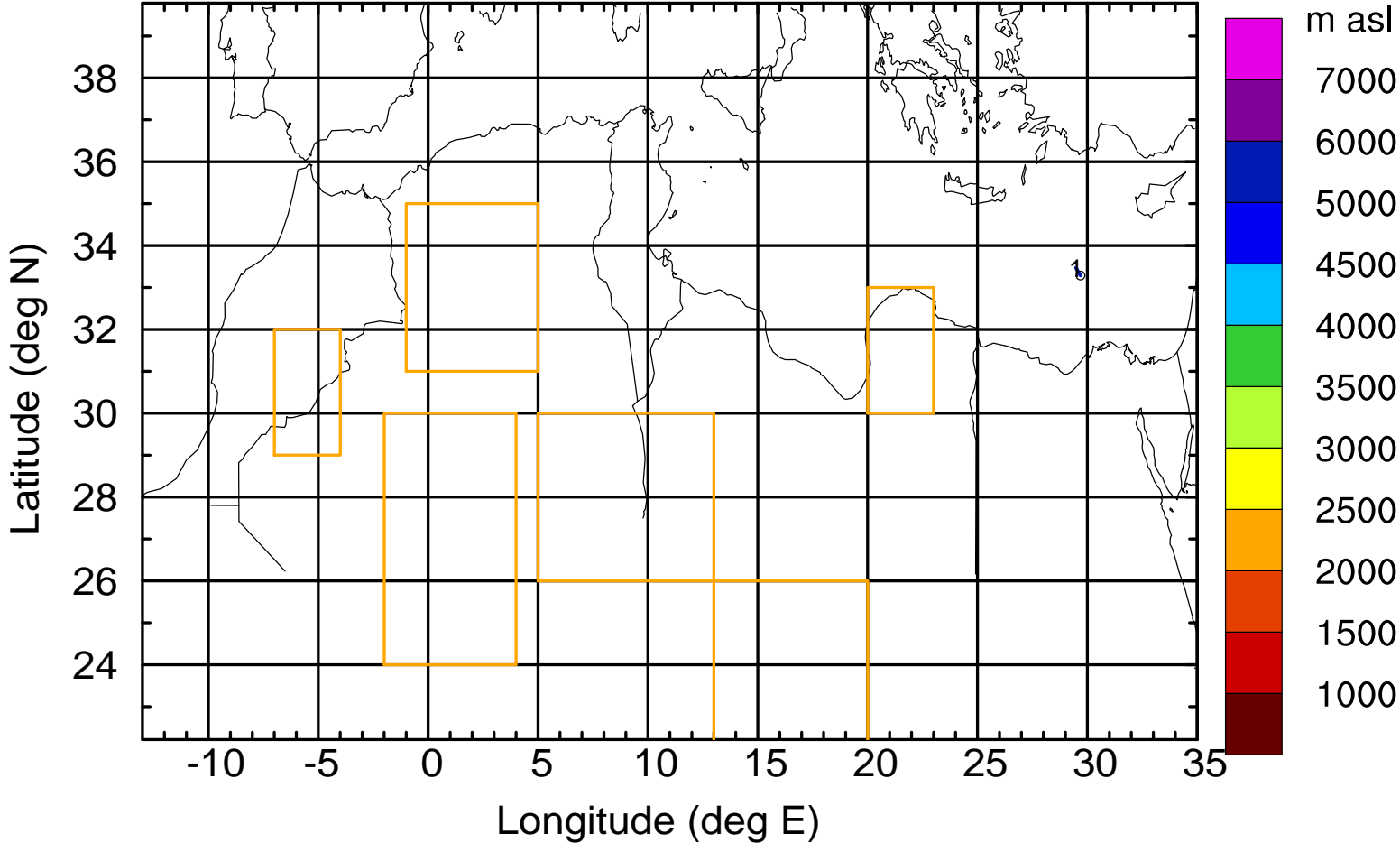
Level #16 of flight 170427a

BWD 20170427/09 -12H = 26/21 UTC



Level #16 of flight 170427a

BWD 20170427/09 -13H = 26/20 UTC



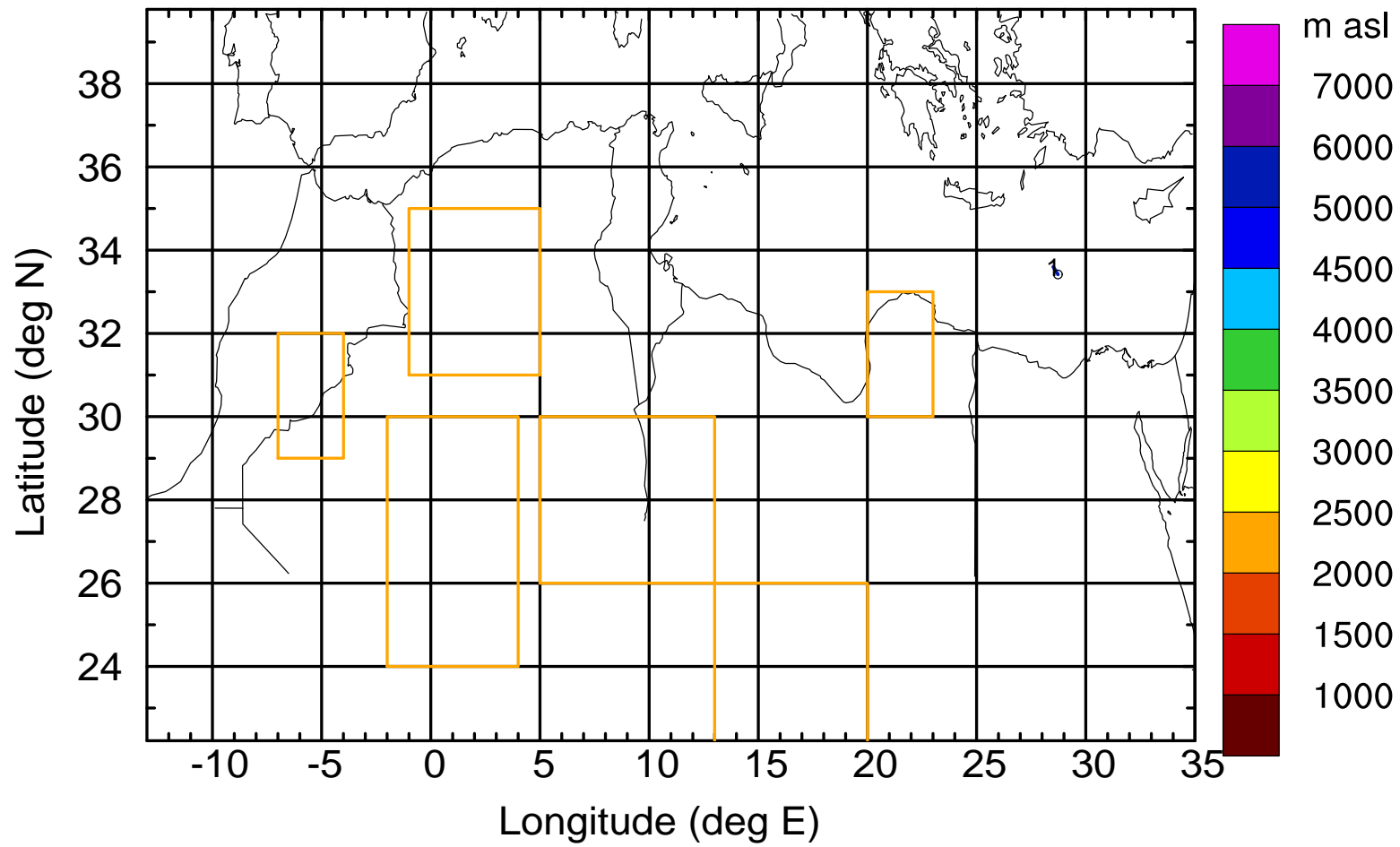






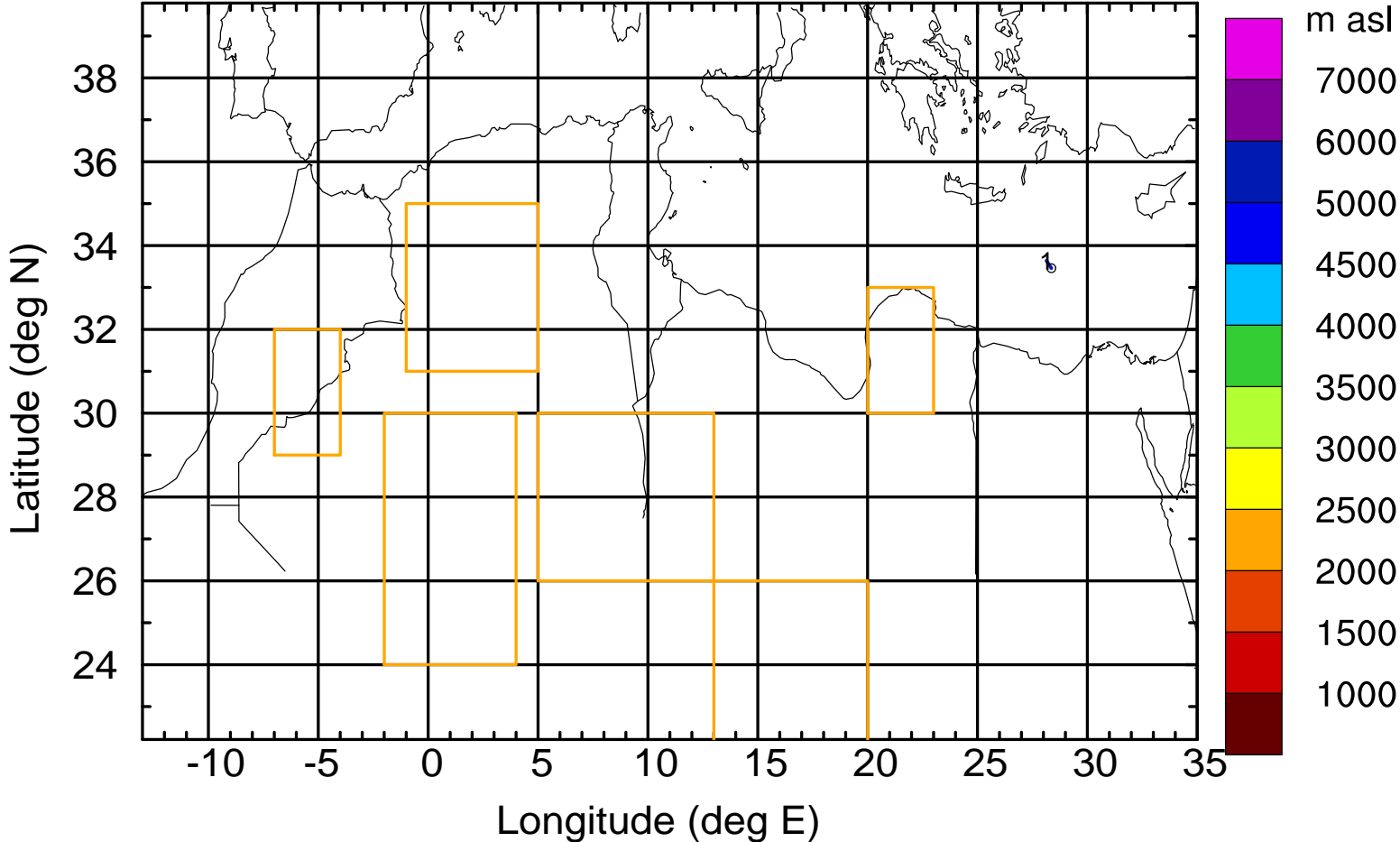
Level #16 of flight 170427a

BWD 20170427/09 -16H = 26/17 UTC



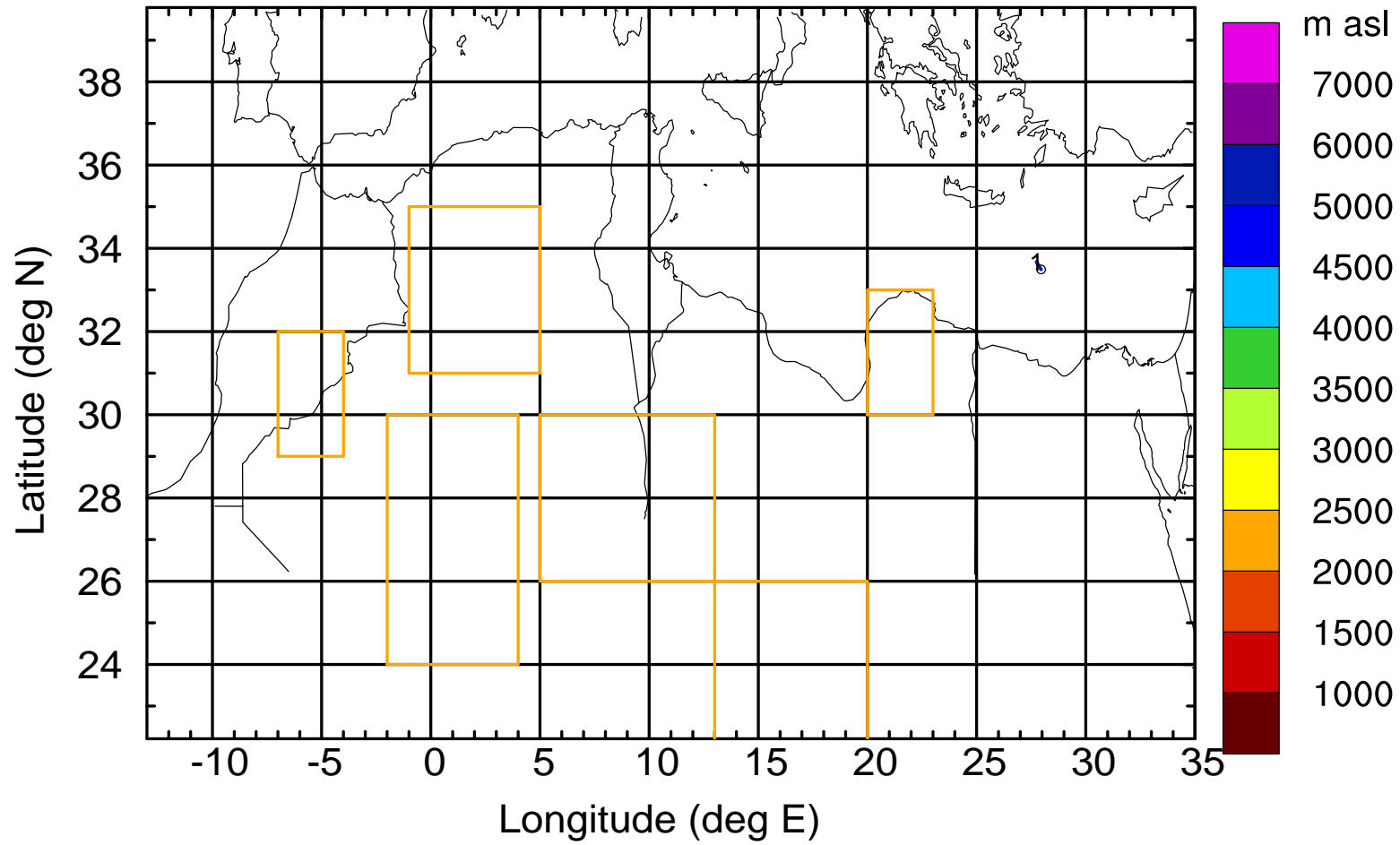
Level #16 of flight 170427a

BWD 20170427/09 -17H = 26/16 UTC



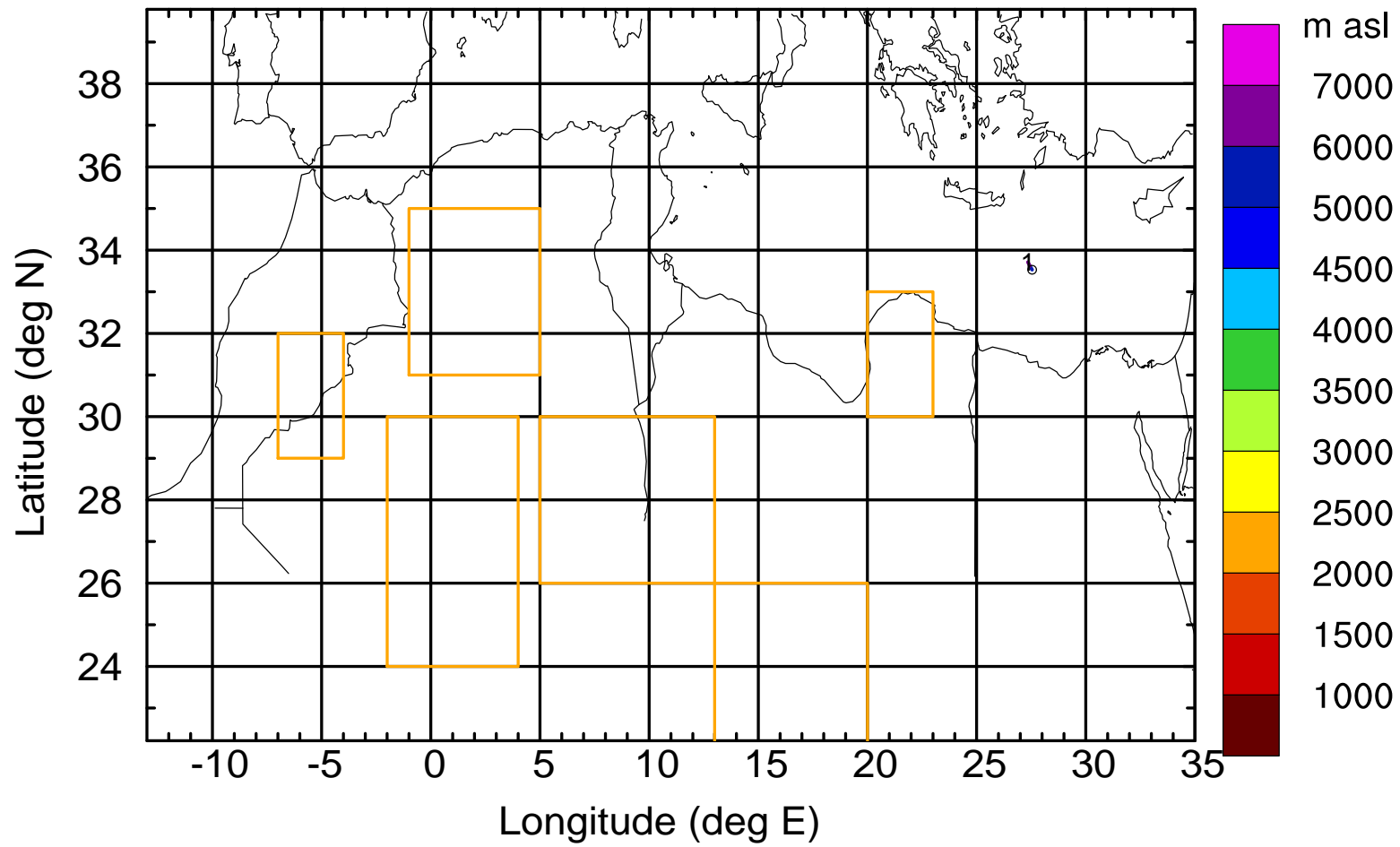
Level #16 of flight 170427a

BWD 20170427/09 -18H = 26/15 UTC



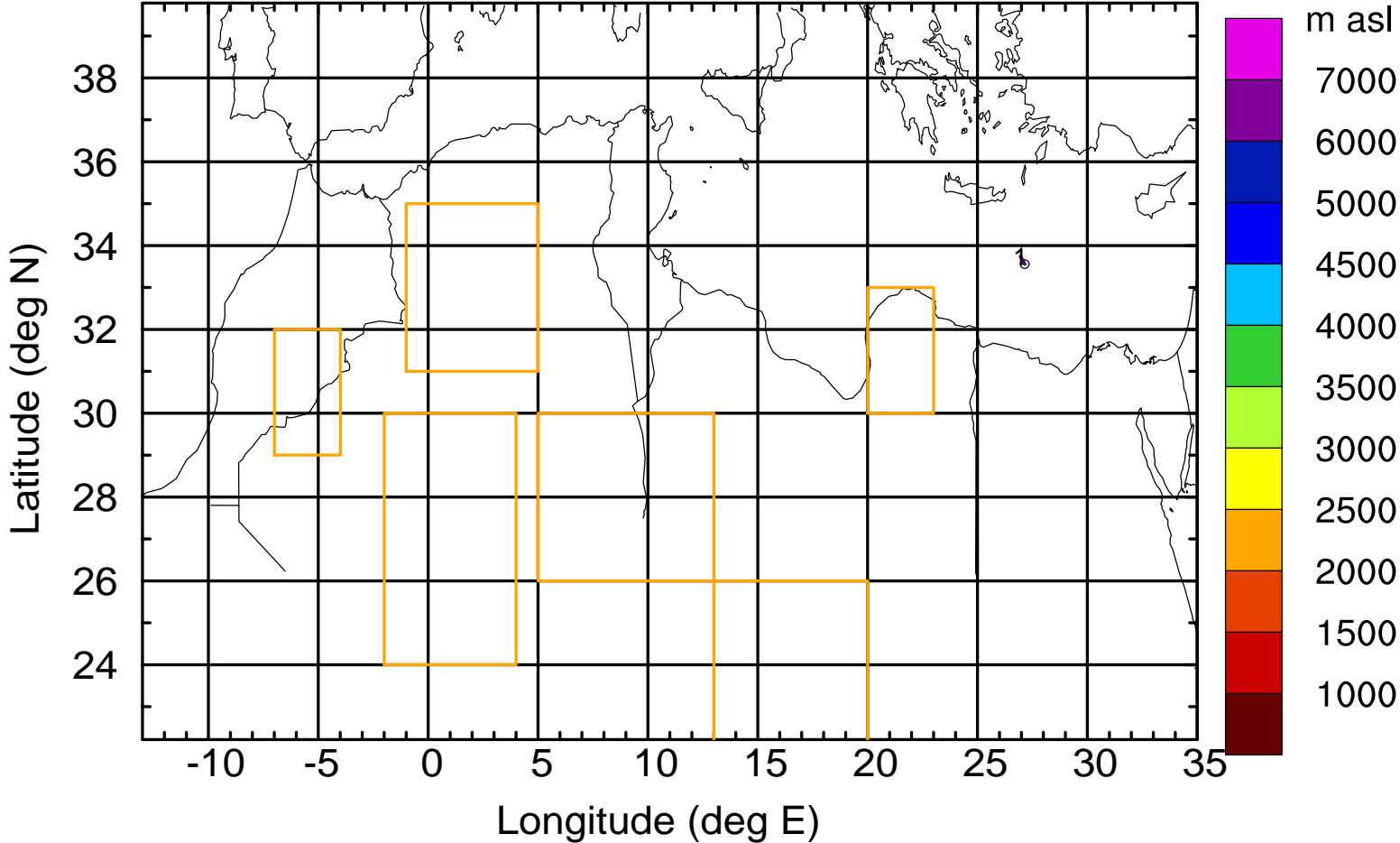
Level #16 of flight 170427a

BWD 20170427/09 -19H = 26/14 UTC



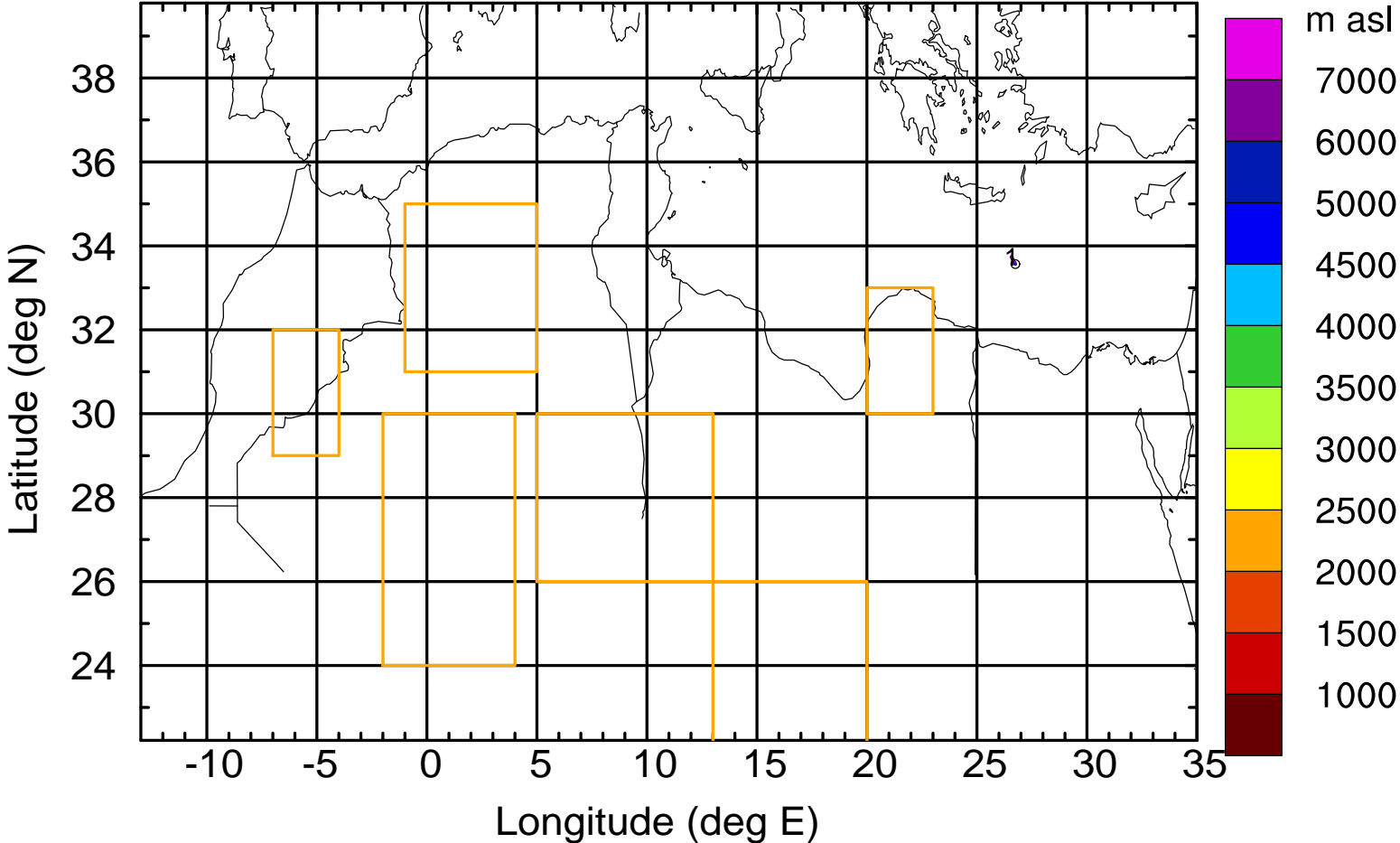
Level #16 of flight 170427a

BWD 20170427/09 -20H = 26/13 UTC



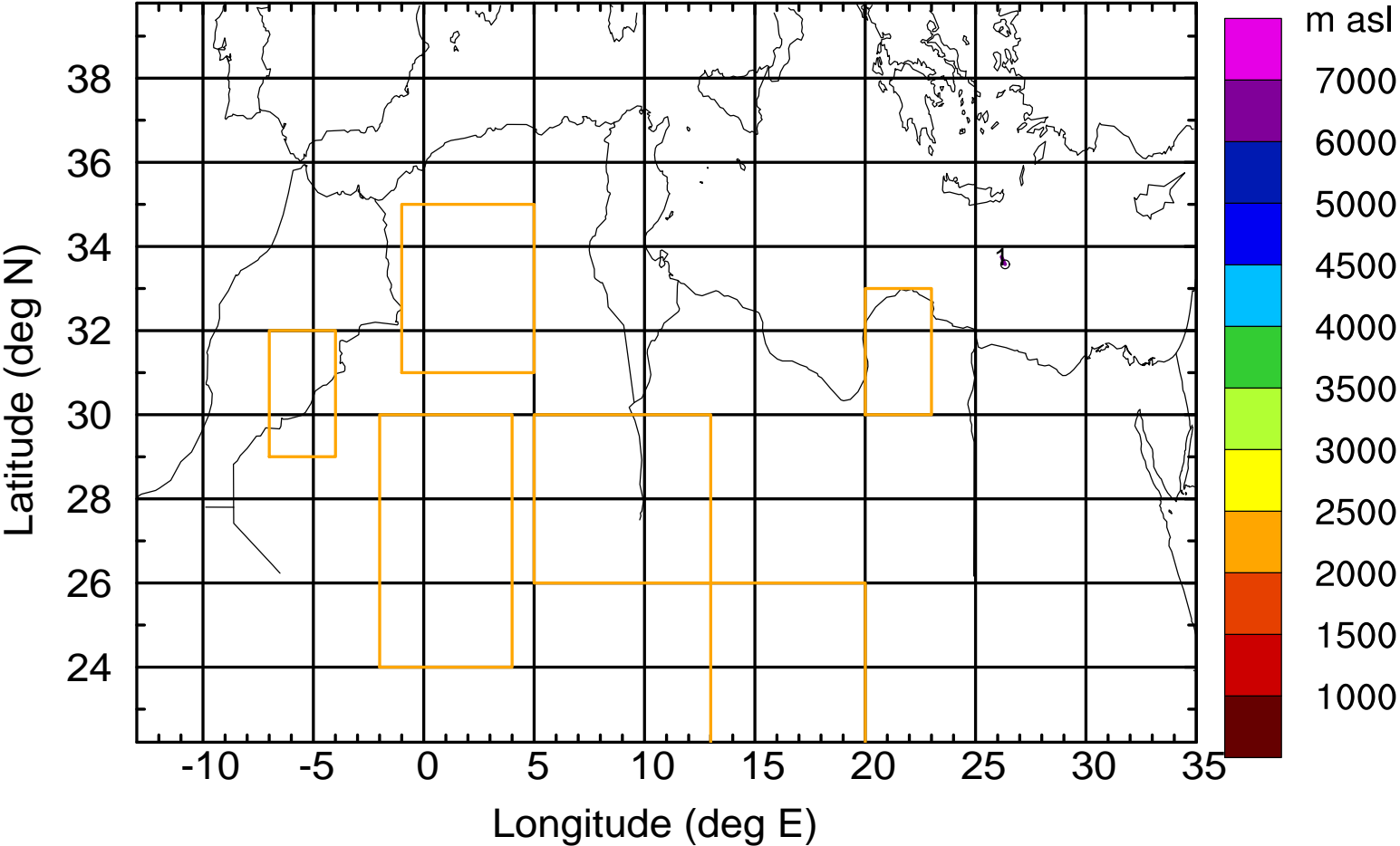
Level #16 of flight 170427a

BWD 20170427/09 -21H = 26/12 UTC



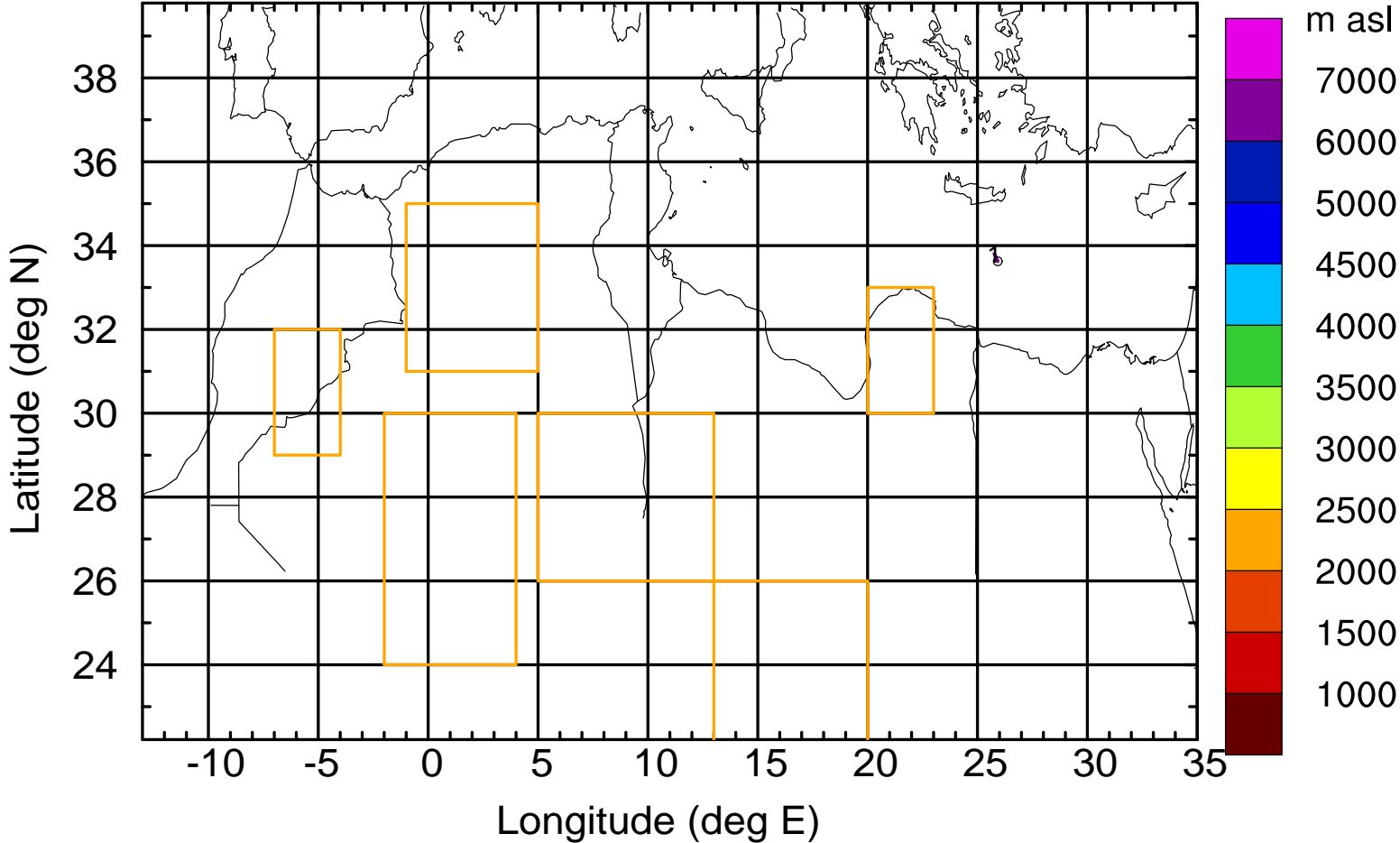
Level #16 of flight 170427a

BWD 20170427/09 -22H = 26/11 UTC



Level #16 of flight 170427a

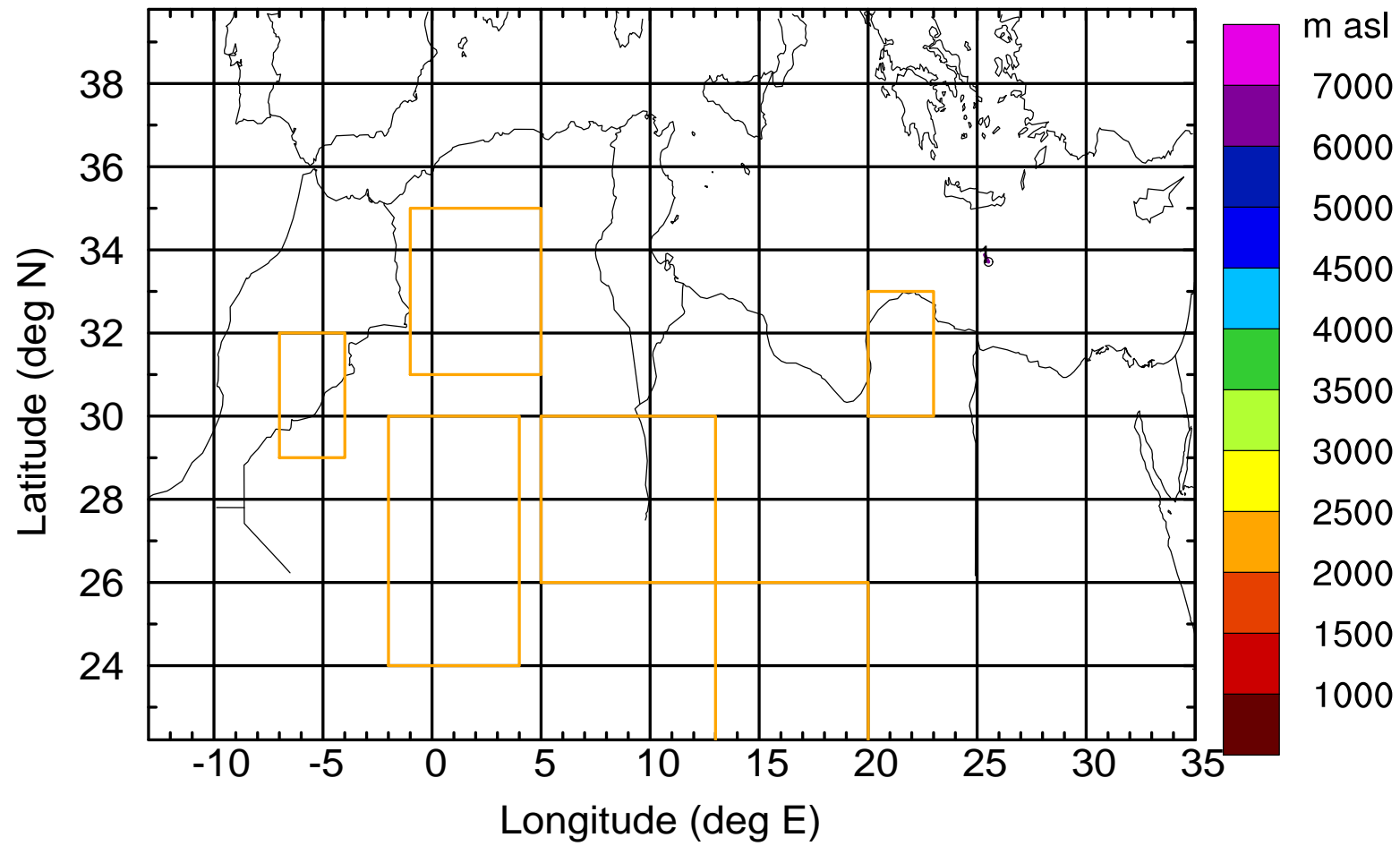
BWD 20170427/09 -23H = 26/10 UTC





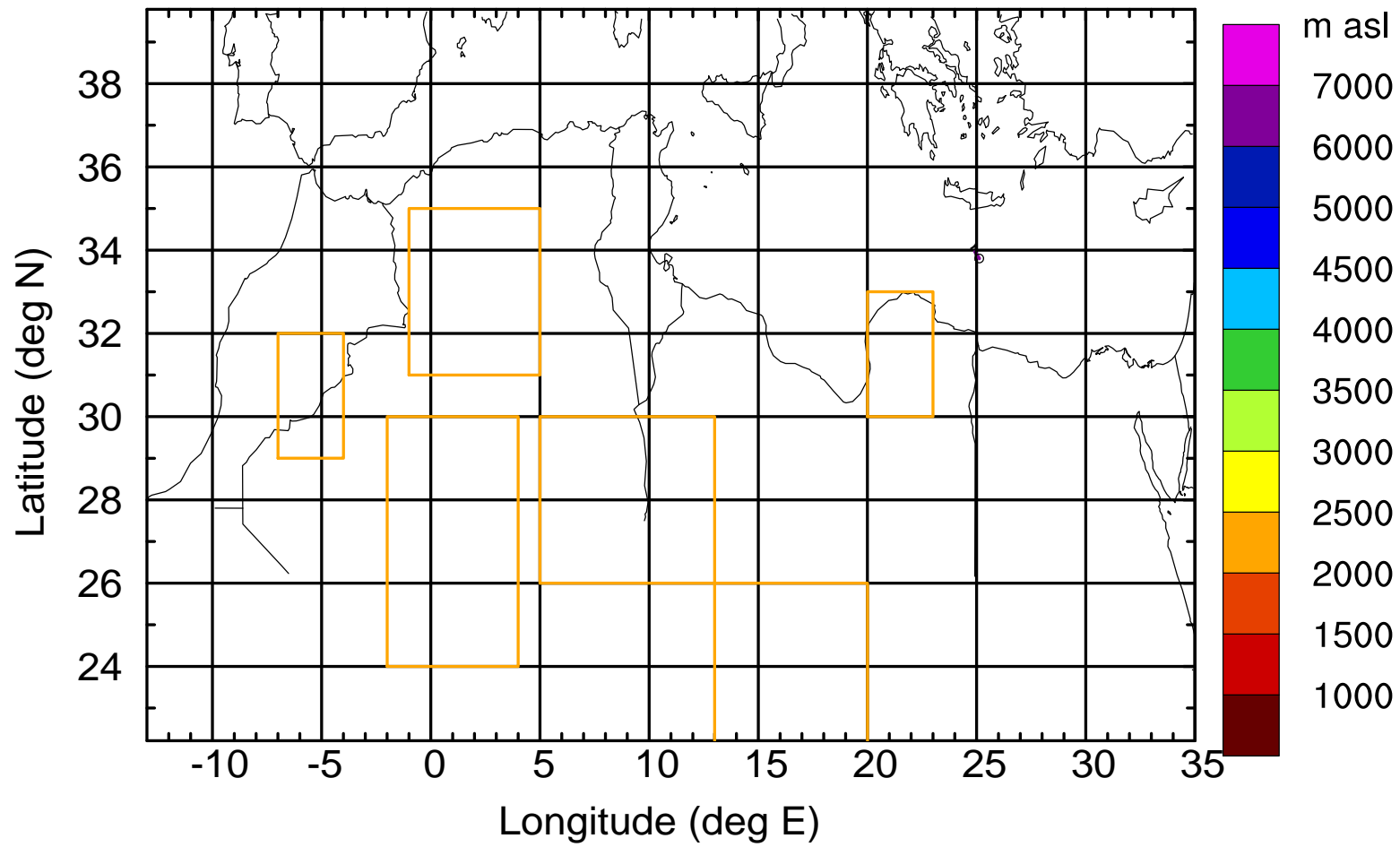
Level #16 of flight 170427a

BWD 20170427/09 -24H = 26/09 UTC



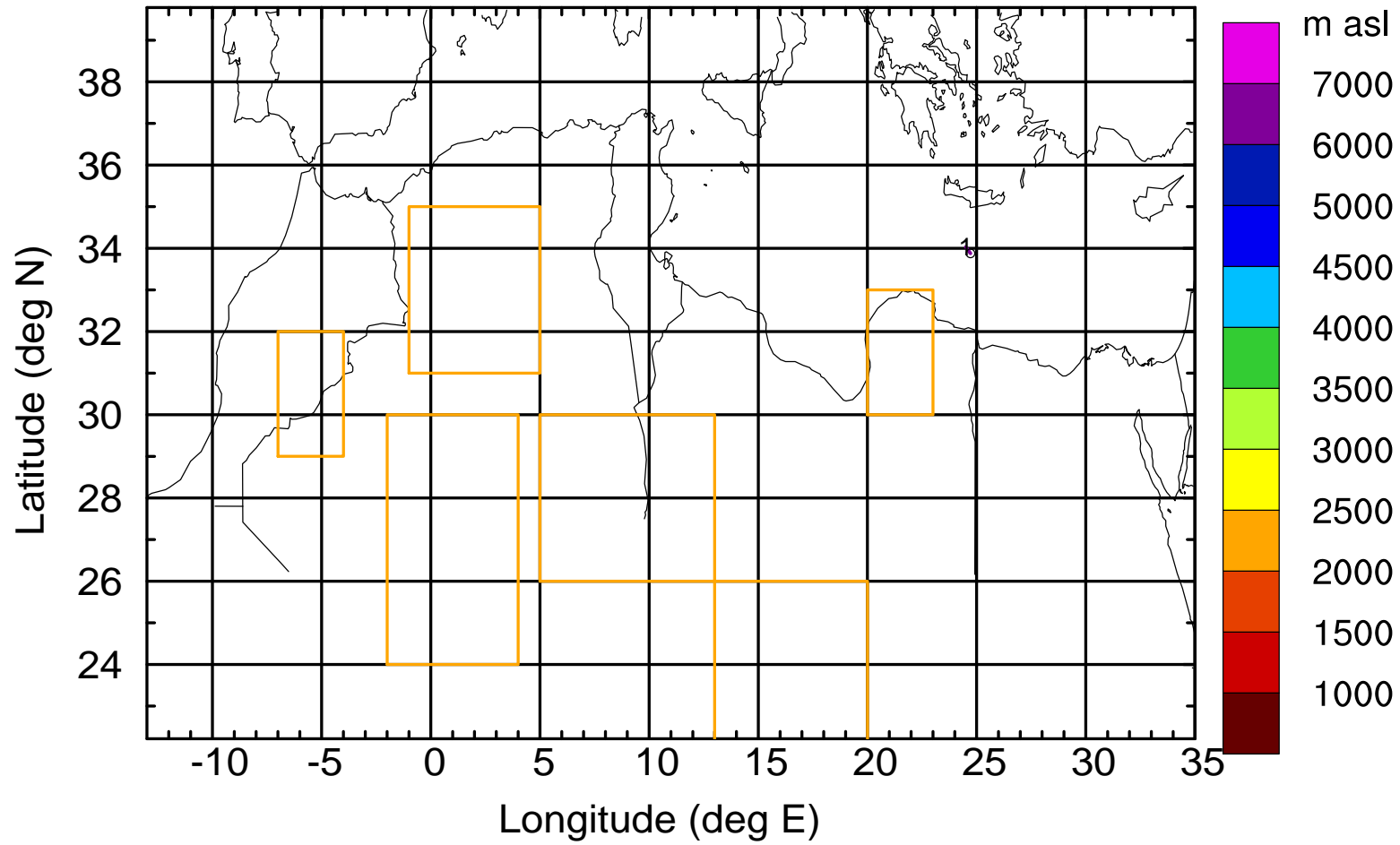
Level #16 of flight 170427a

BWD 20170427/09 -25H = 26/08 UTC



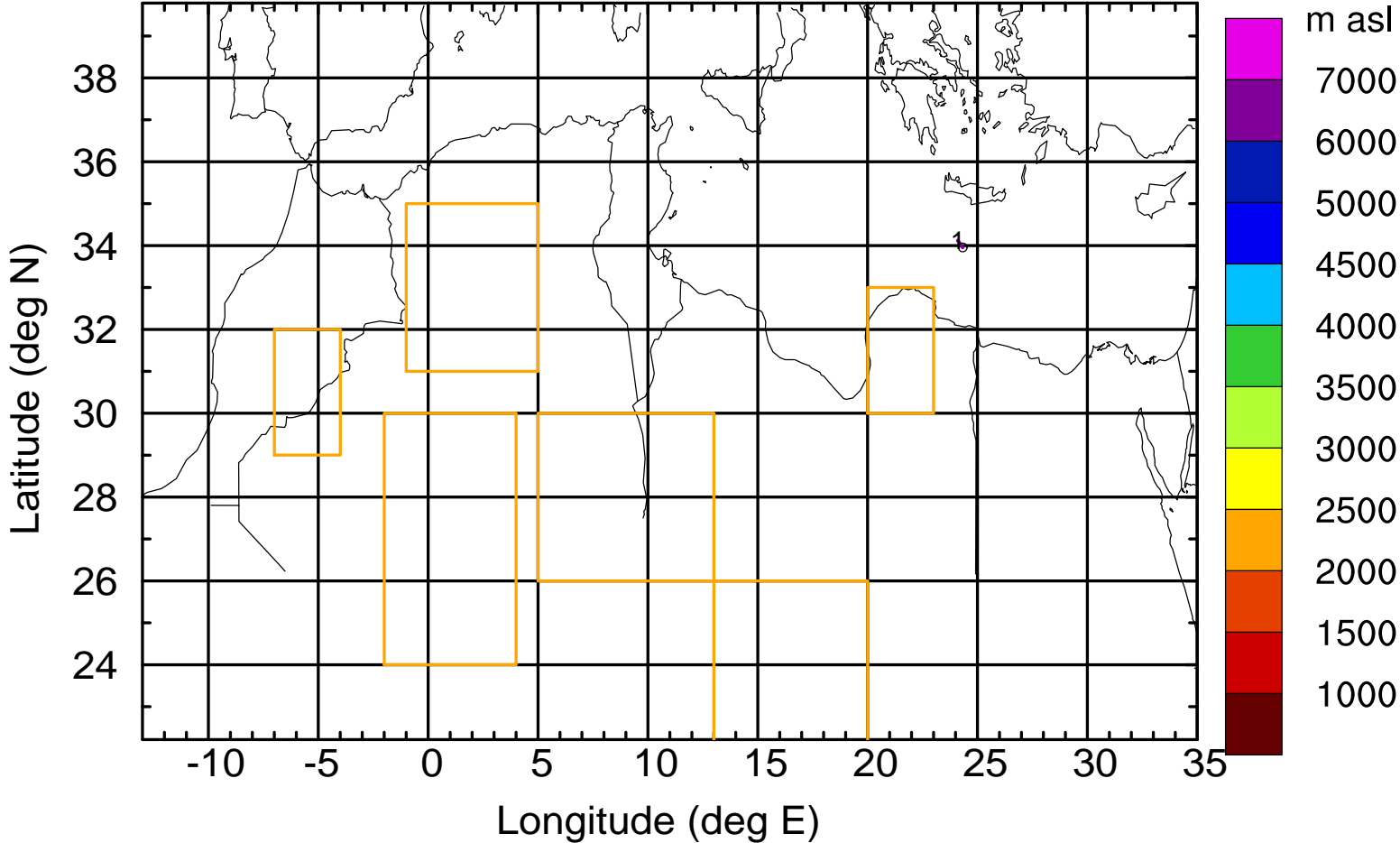
Level #16 of flight 170427a

BWD 20170427/09 -26H = 26/07 UTC



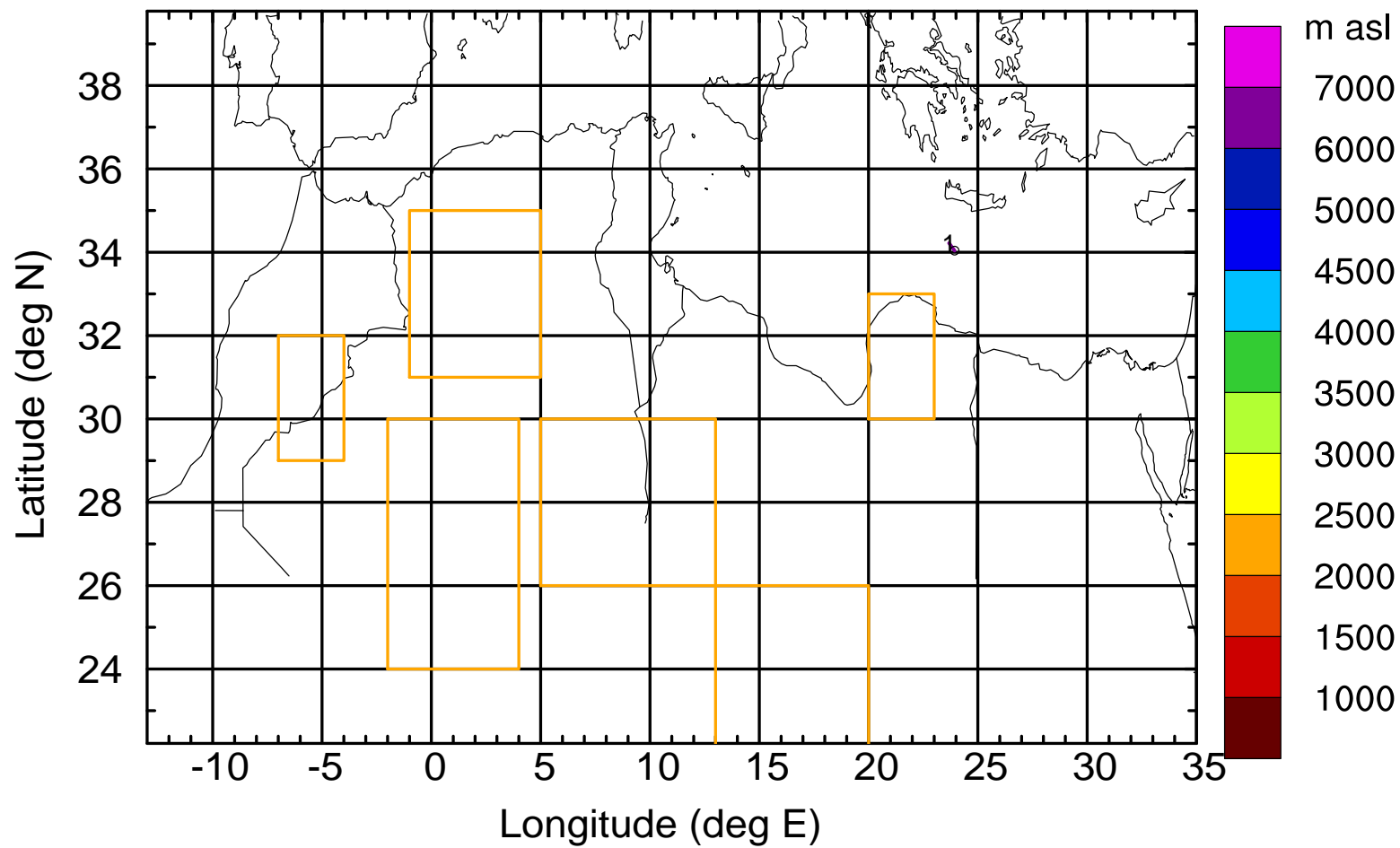
Level #16 of flight 170427a

BWD 20170427/09 -27H = 26/06 UTC



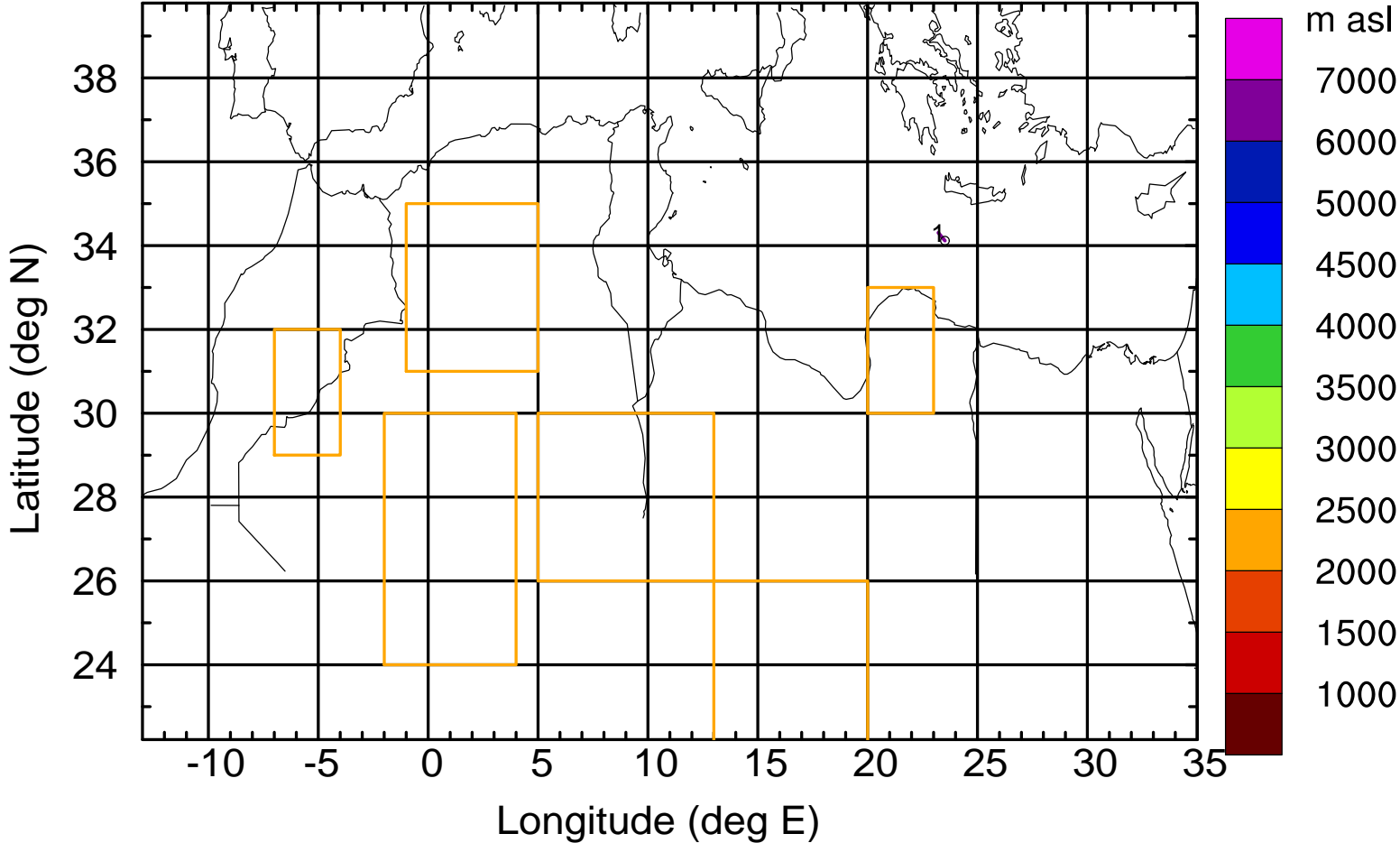
Level #16 of flight 170427a

BWD 20170427/09 -28H = 26/05 UTC



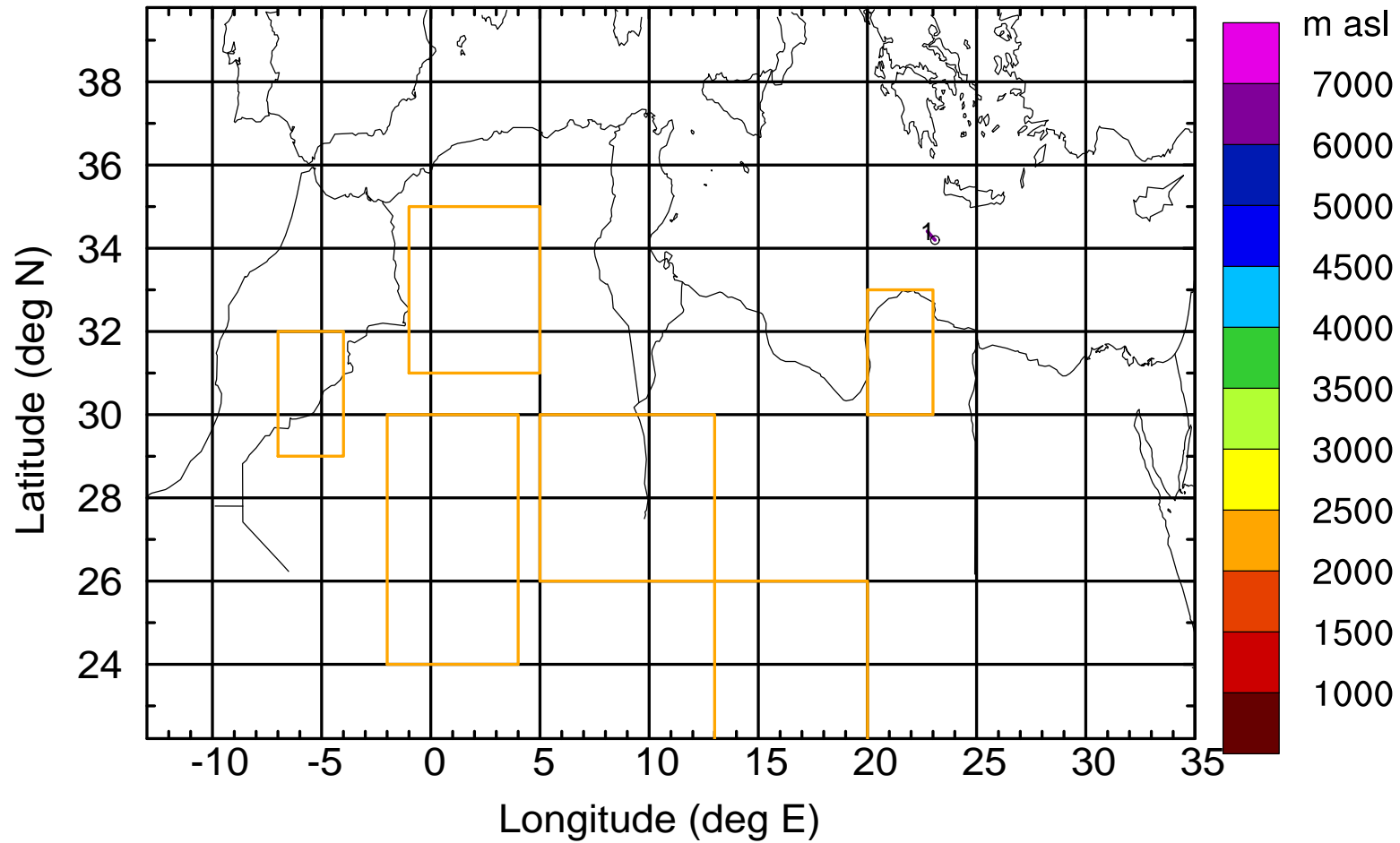
Level #16 of flight 170427a

BWD 20170427/09 -29H = 26/04 UTC



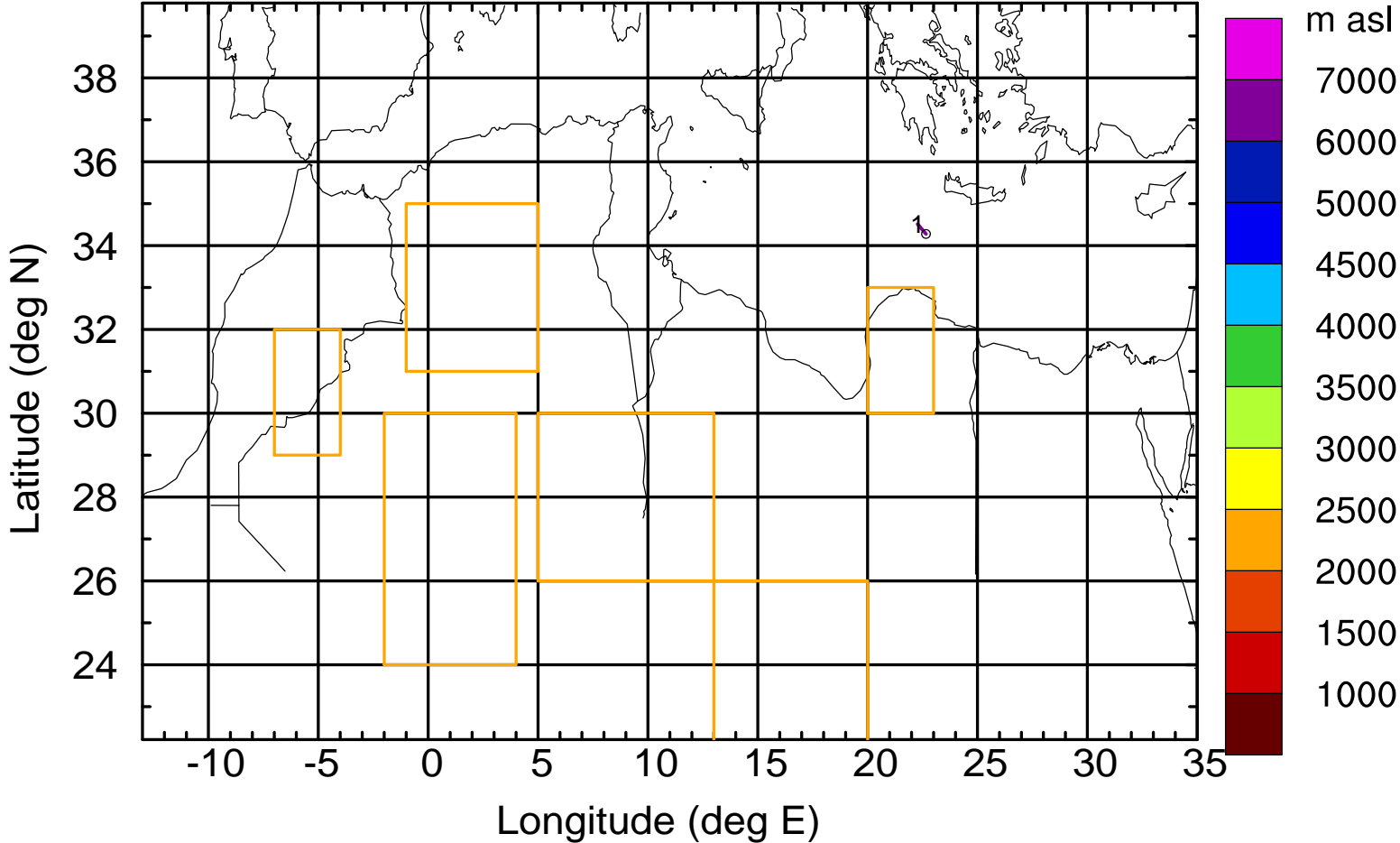
Level #16 of flight 170427a

BWD 20170427/09 -30H = 26/03 UTC



Level #16 of flight 170427a

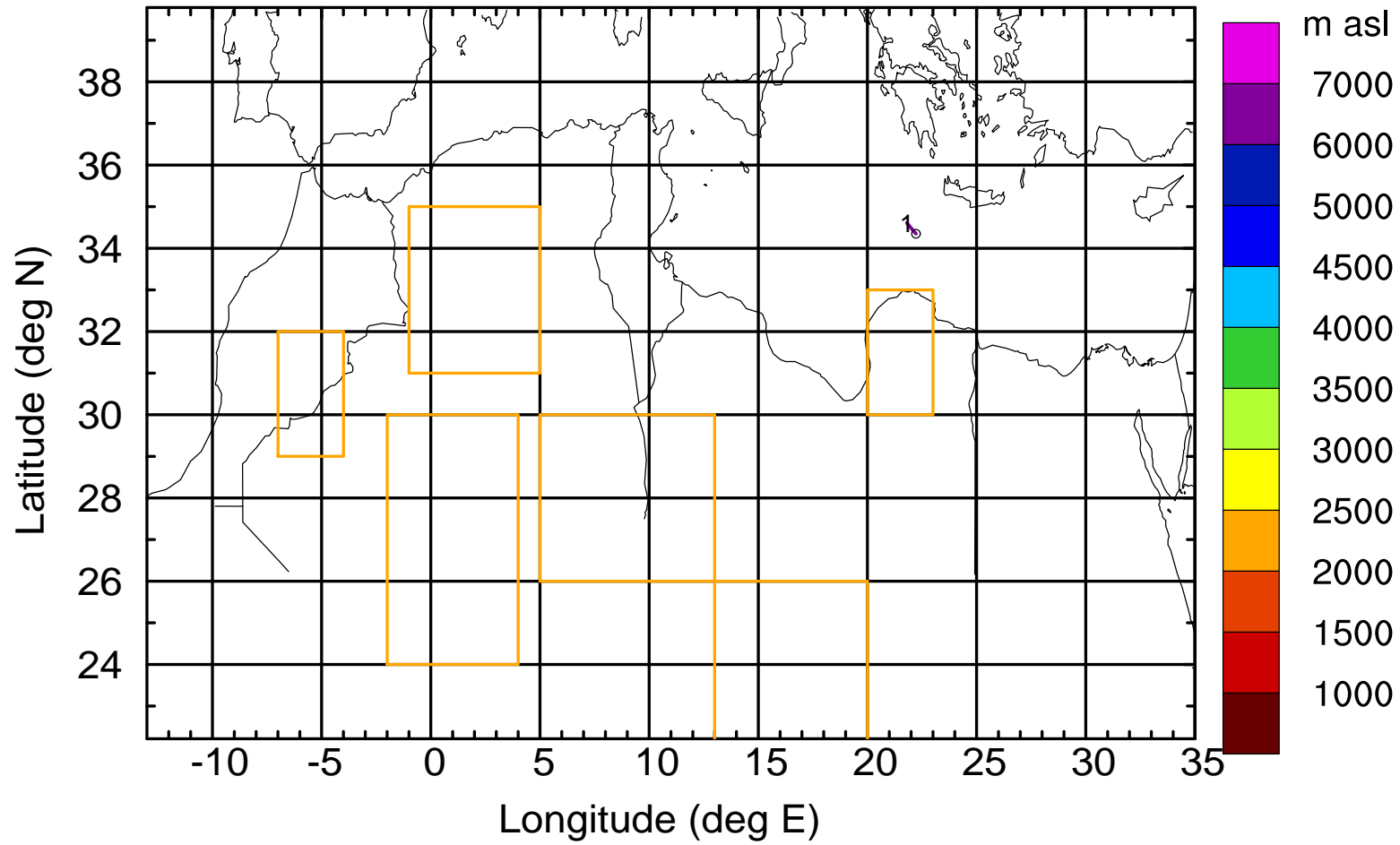
BWD 20170427/09 -31H = 26/02 UTC





Level #16 of flight 170427a

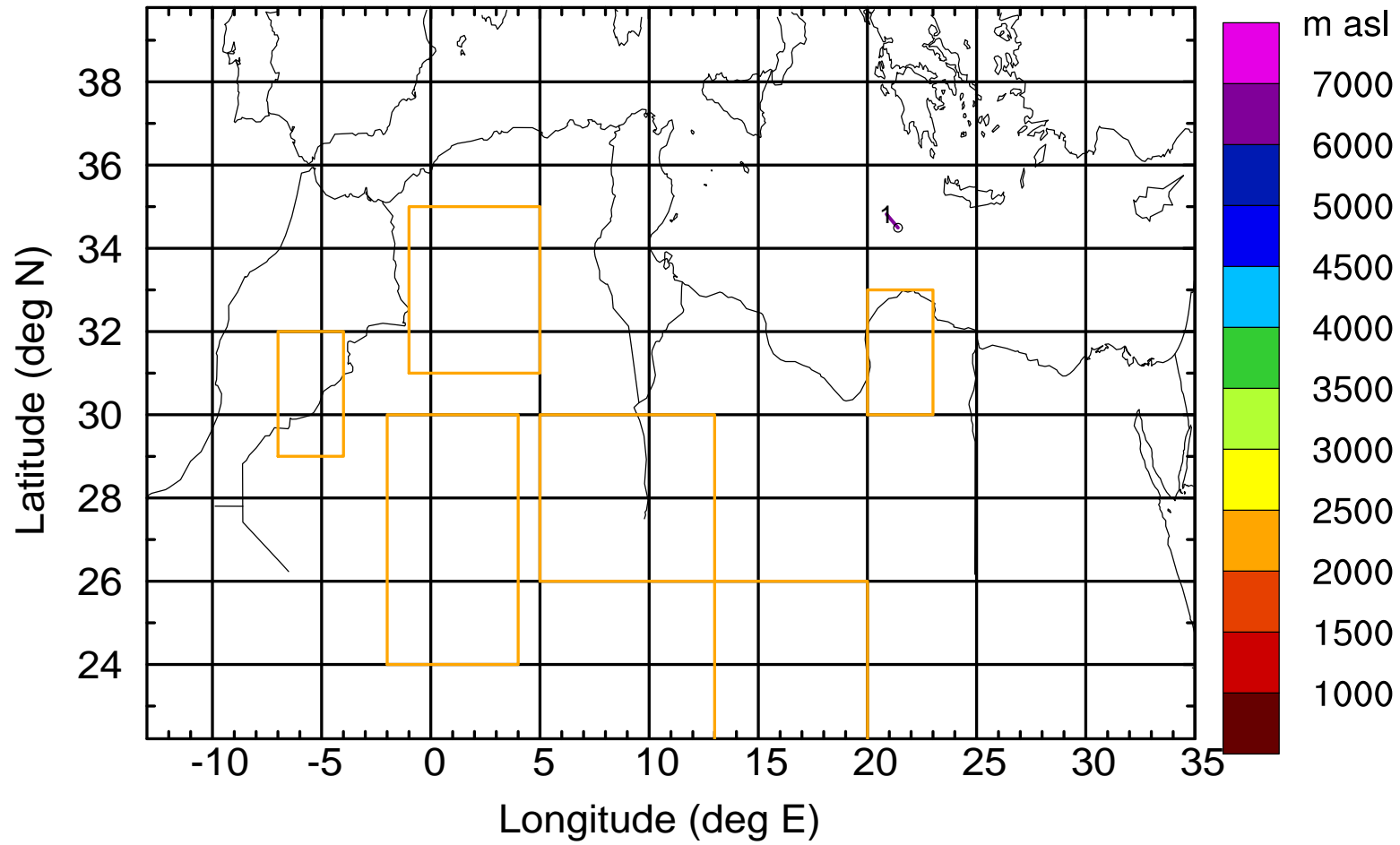
BWD 20170427/09 -32H = 26/01 UTC





Level #16 of flight 170427a

BWD 20170427/09 -34H = 25/23 UTC

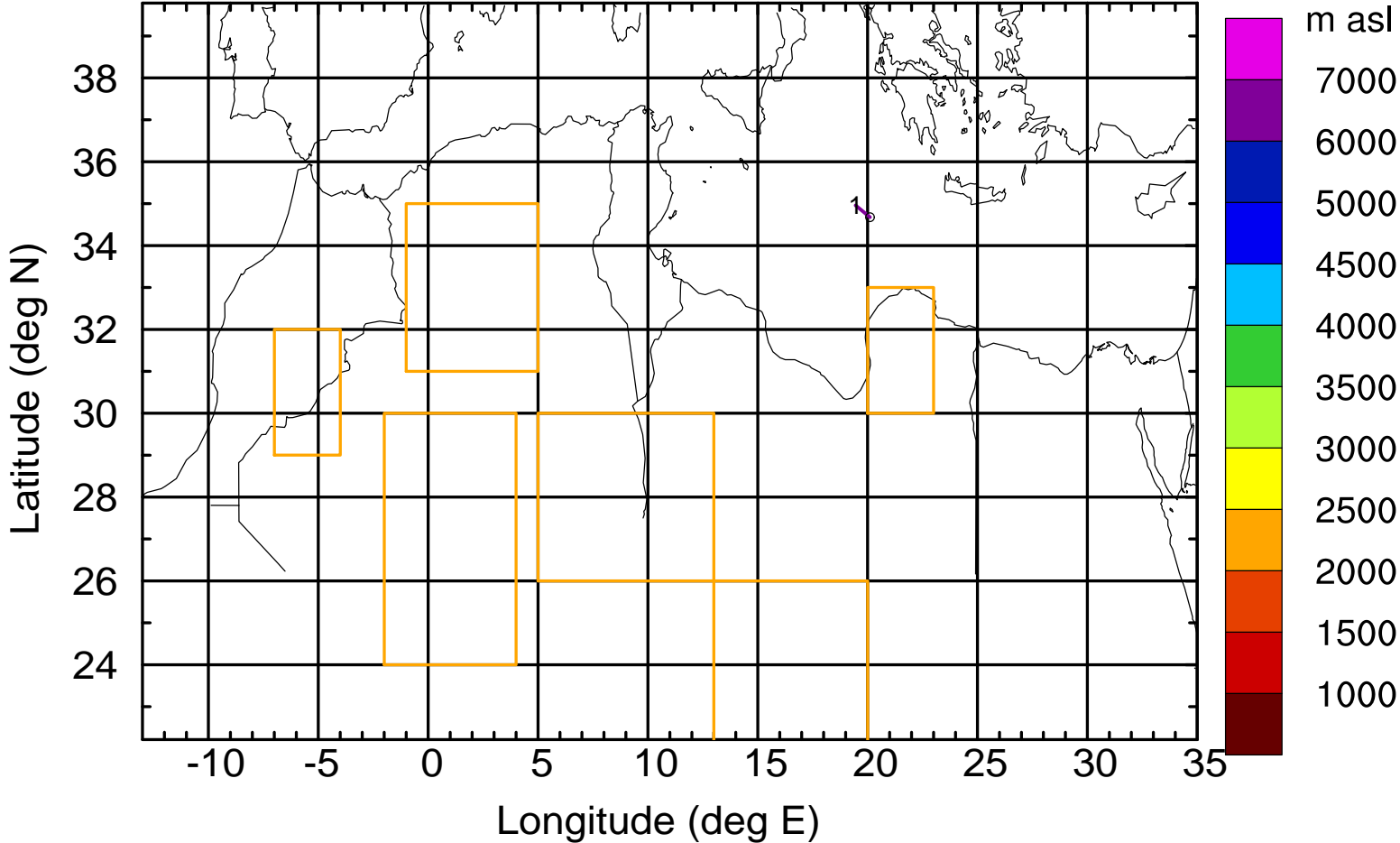






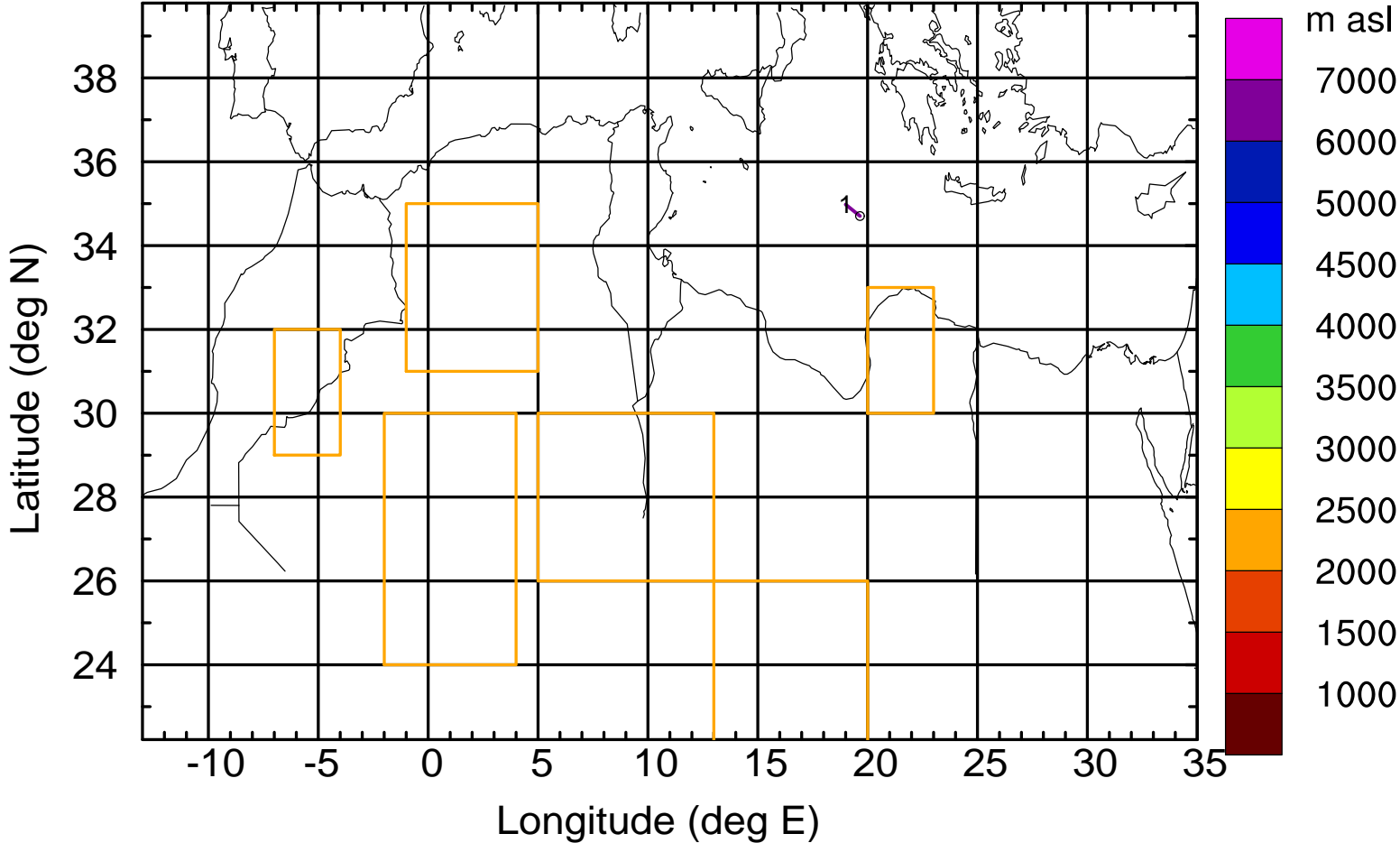
Level #16 of flight 170427a

BWD 20170427/09 -37H = 25/20 UTC



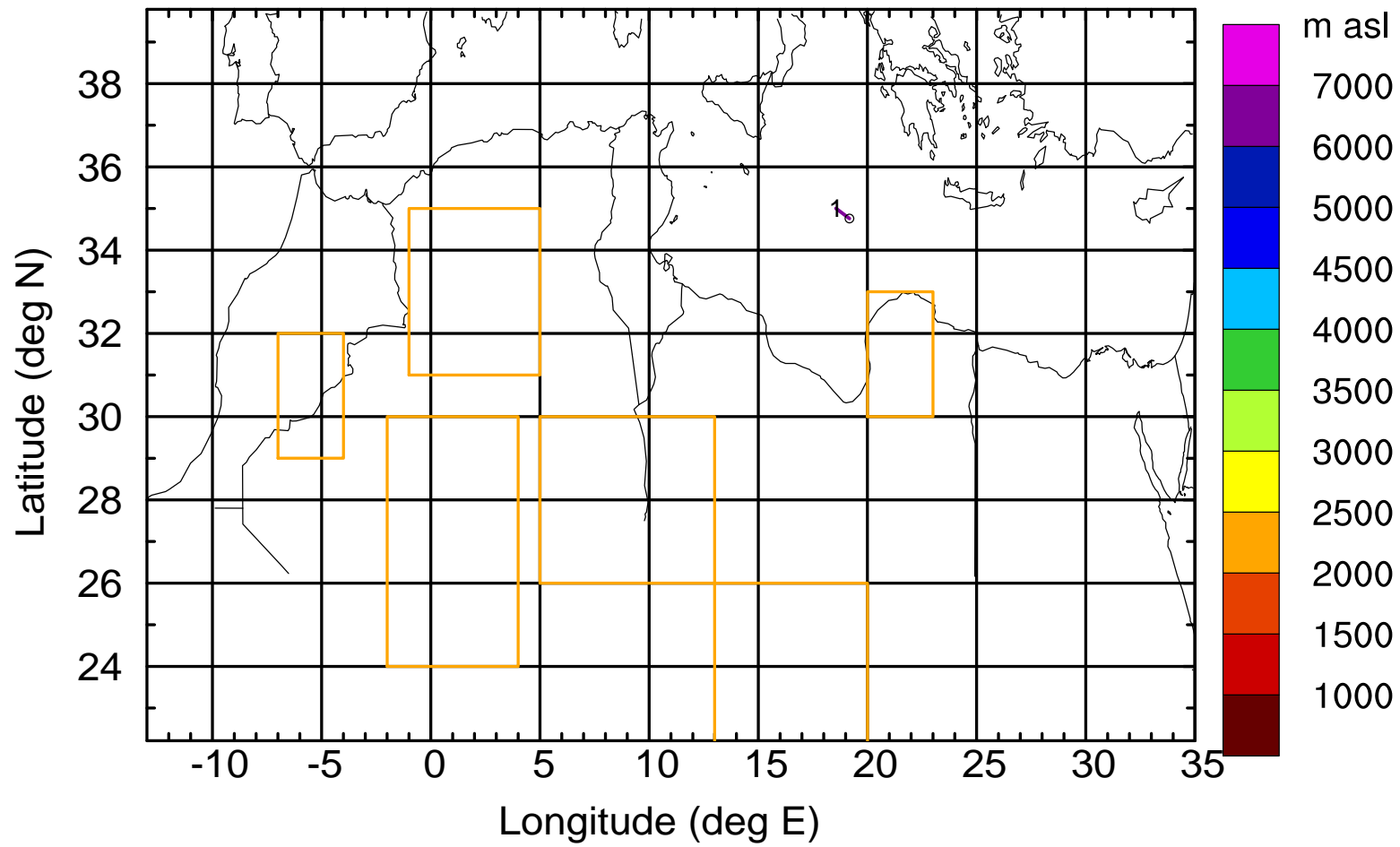
Level #16 of flight 170427a

BWD 20170427/09 -38H = 25/19 UTC



Level #16 of flight 170427a

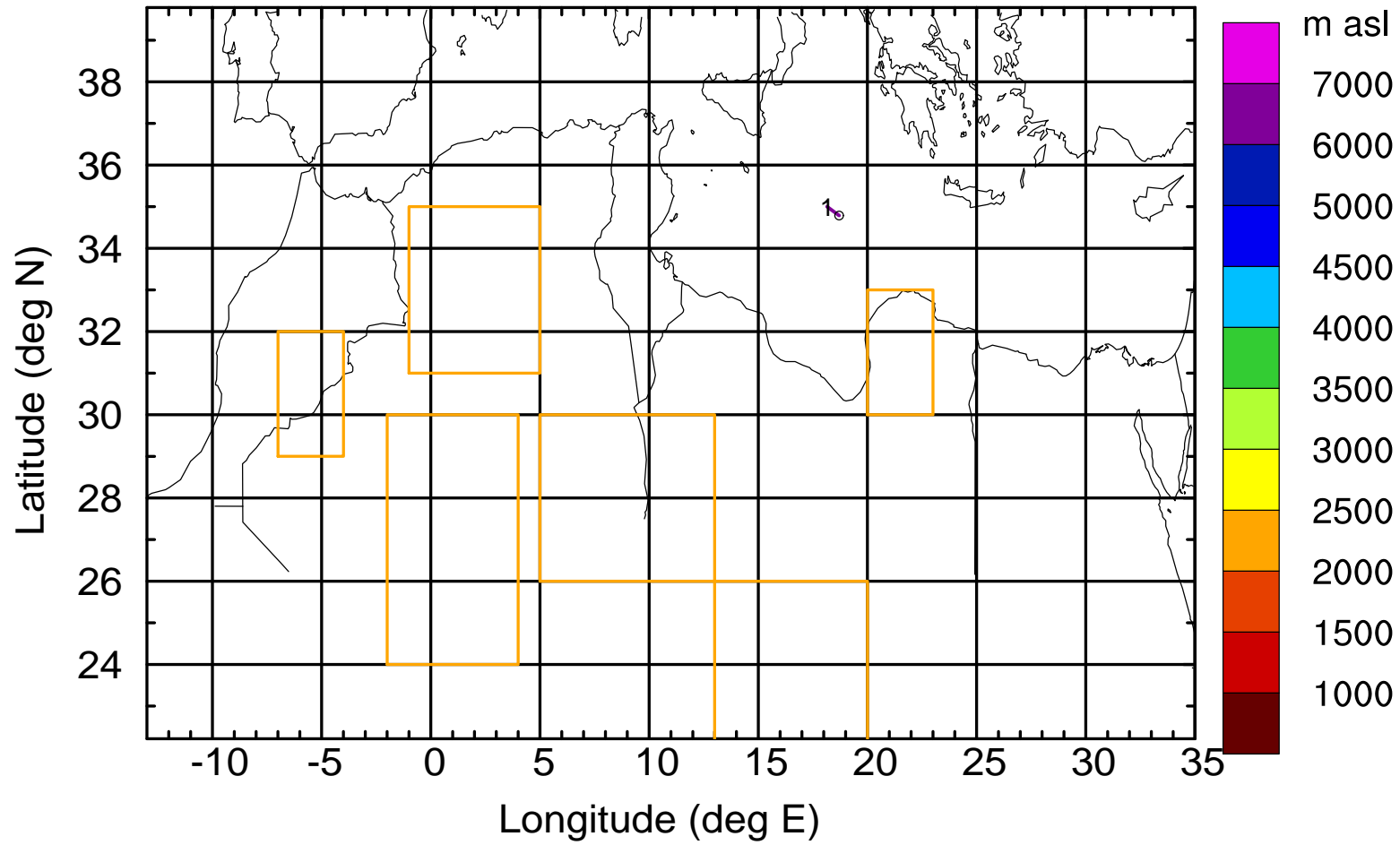
BWD 20170427/09 -39H = 25/18 UTC





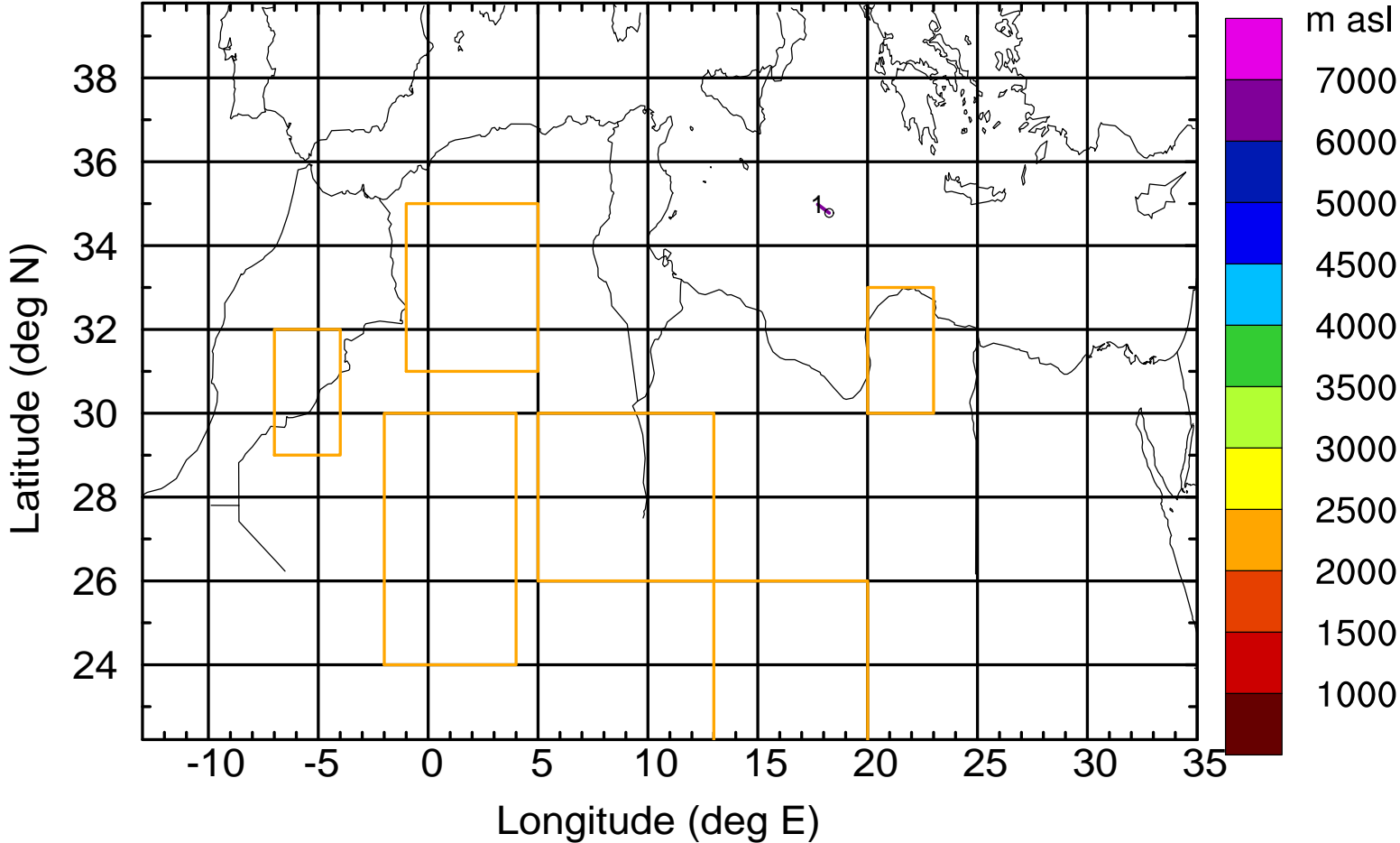
Level #16 of flight 170427a

BWD 20170427/09 -40H = 25/17 UTC



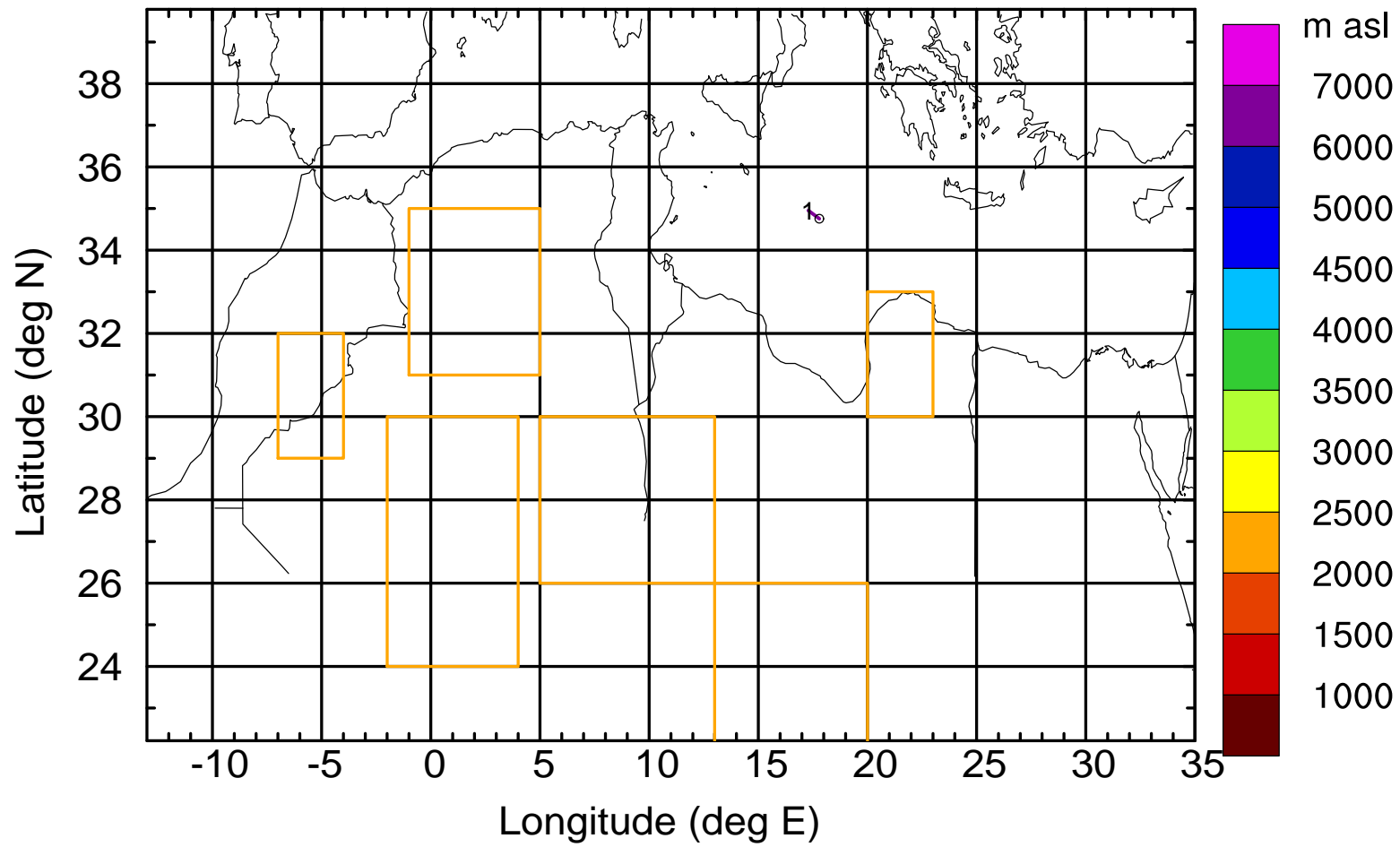
Level #16 of flight 170427a

BWD 20170427/09 -41H = 25/16 UTC



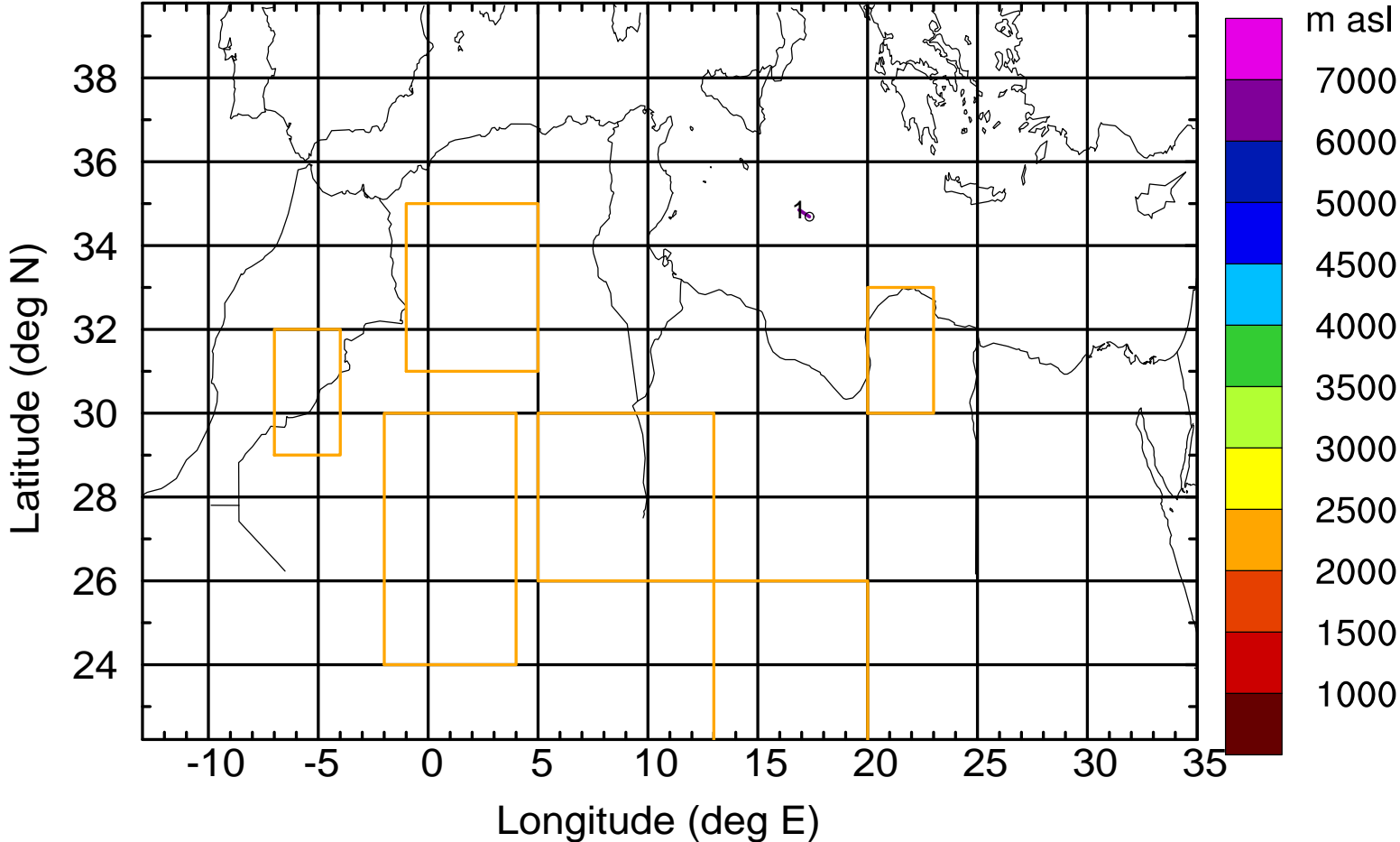
Level #16 of flight 170427a

BWD 20170427/09 -42H = 25/15 UTC



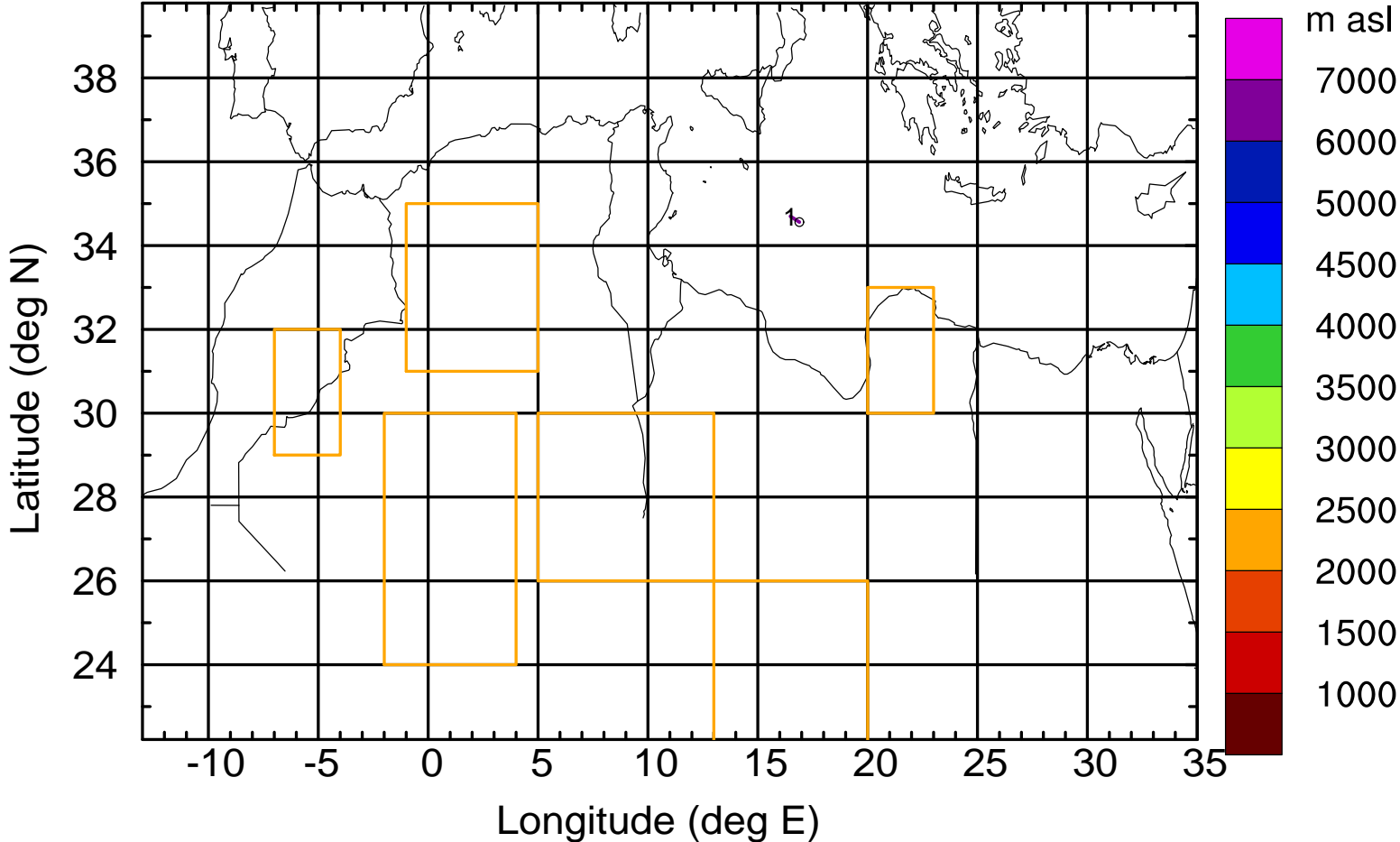
Level #16 of flight 170427a

BWD 20170427/09 -43H = 25/14 UTC



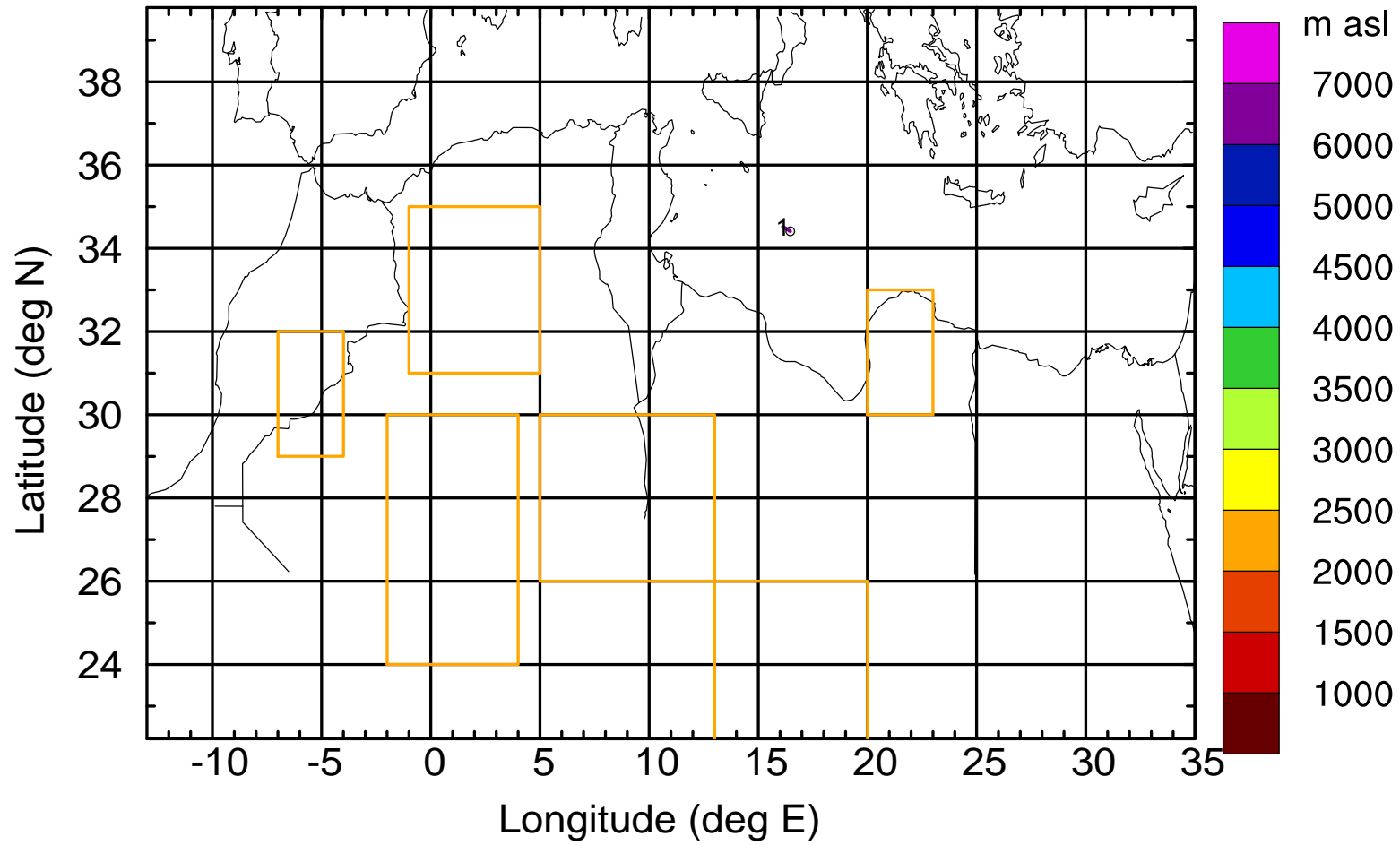
Level #16 of flight 170427a

BWD 20170427/09 -44H = 25/13 UTC



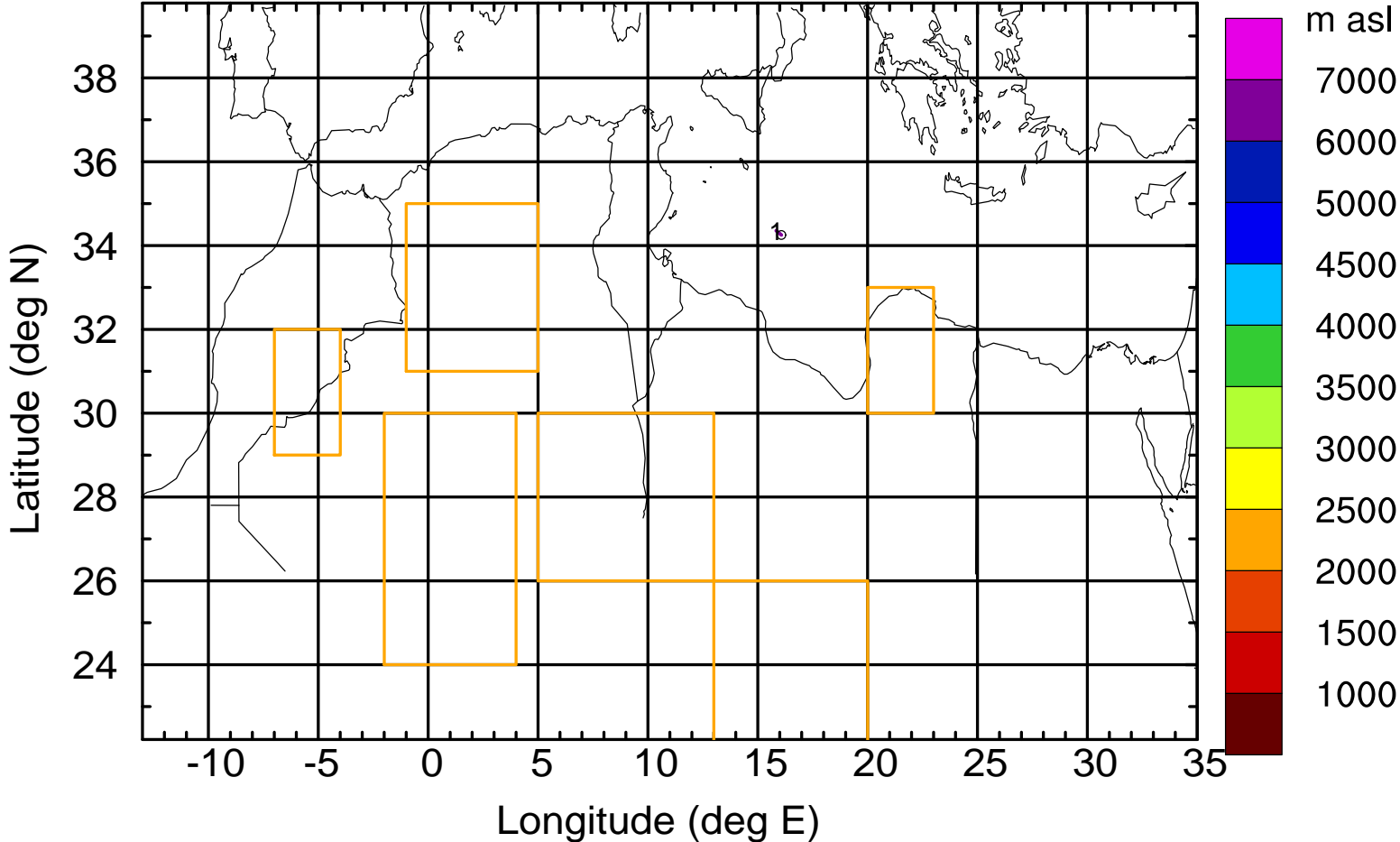
Level #16 of flight 170427a

BWD 20170427/09 -45H = 25/12 UTC



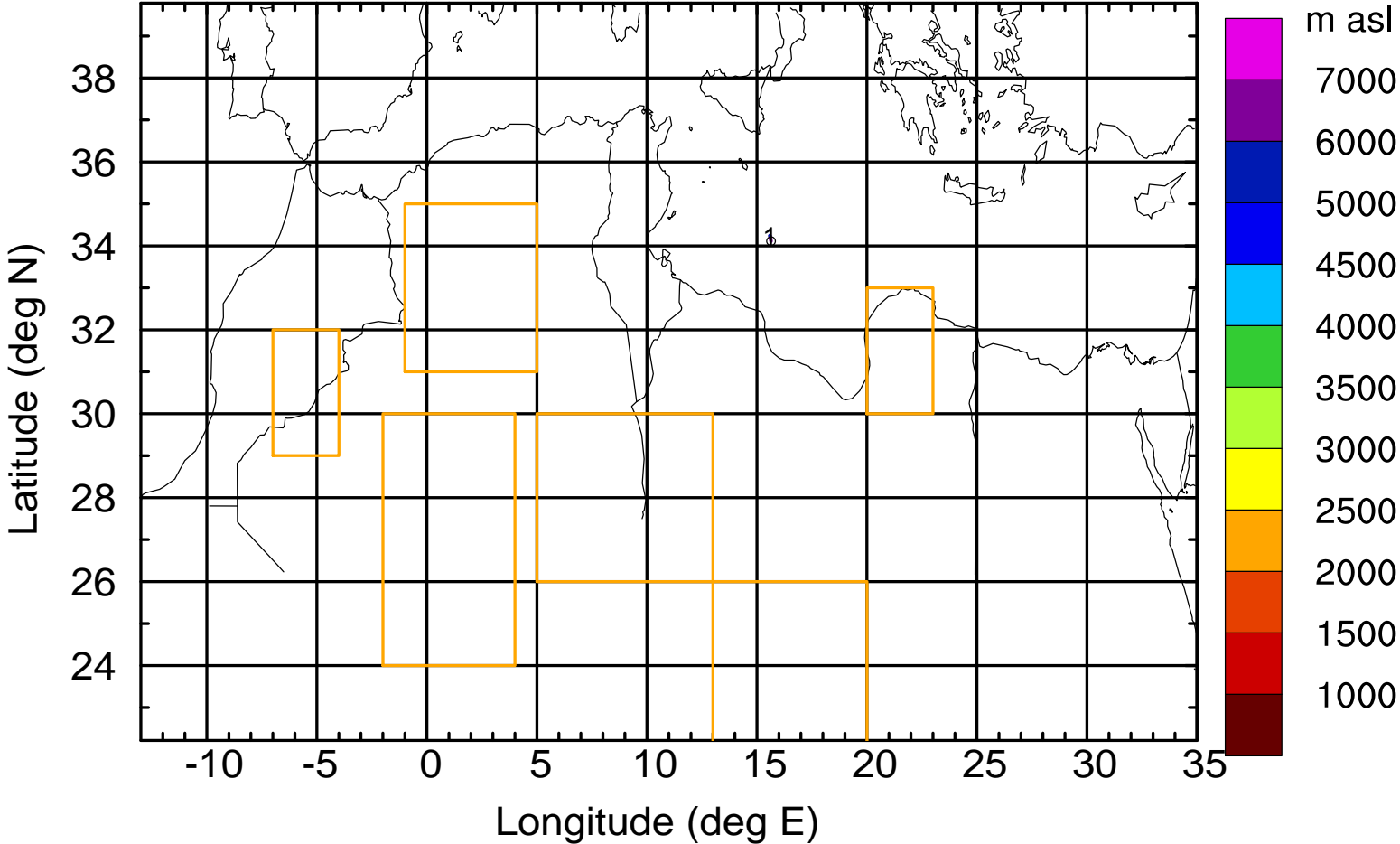
Level #16 of flight 170427a

BWD 20170427/09 -46H = 25/11 UTC



Level #16 of flight 170427a

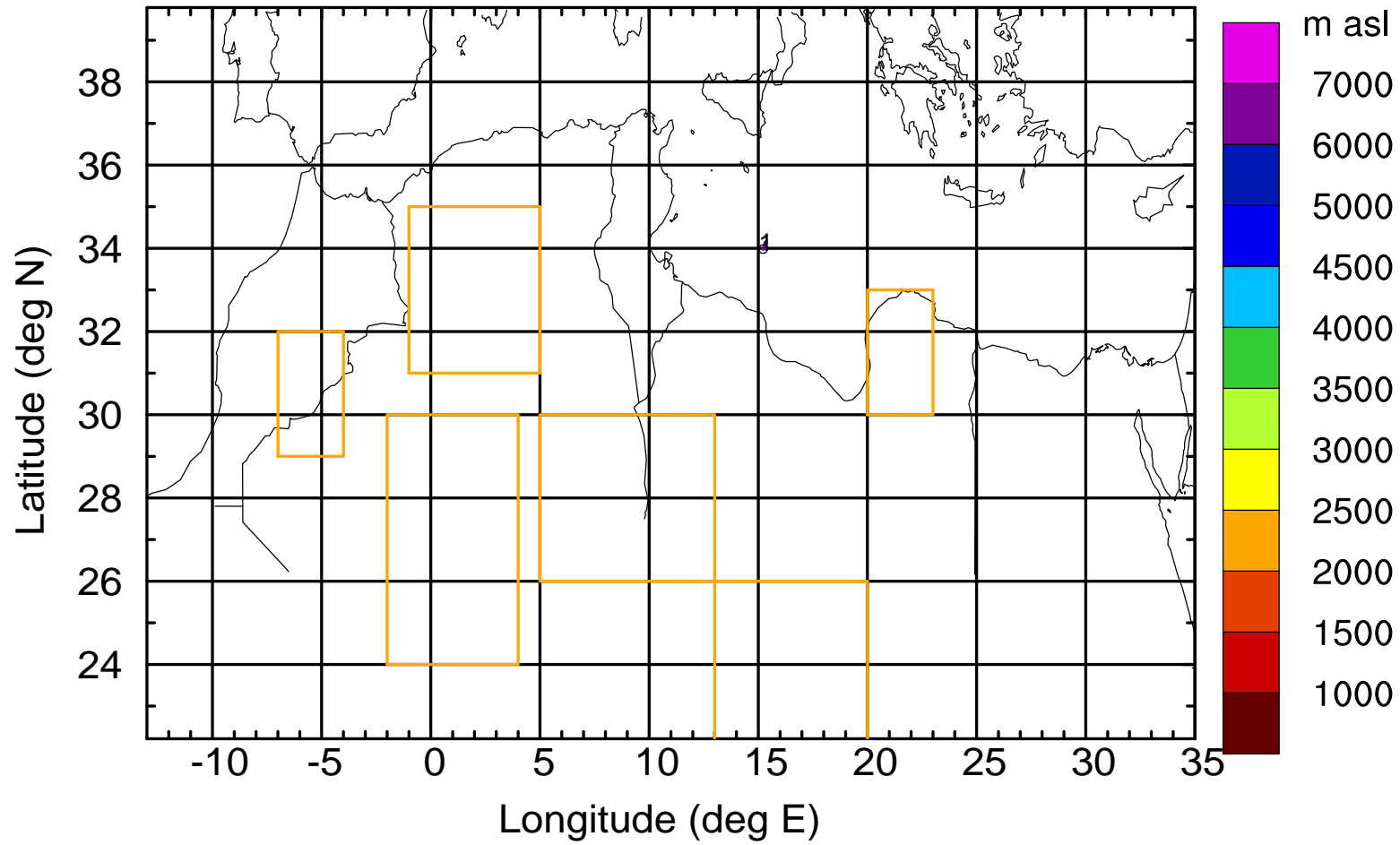
BWD 20170427/09 -47H = 25/10 UTC





Level #16 of flight 170427a

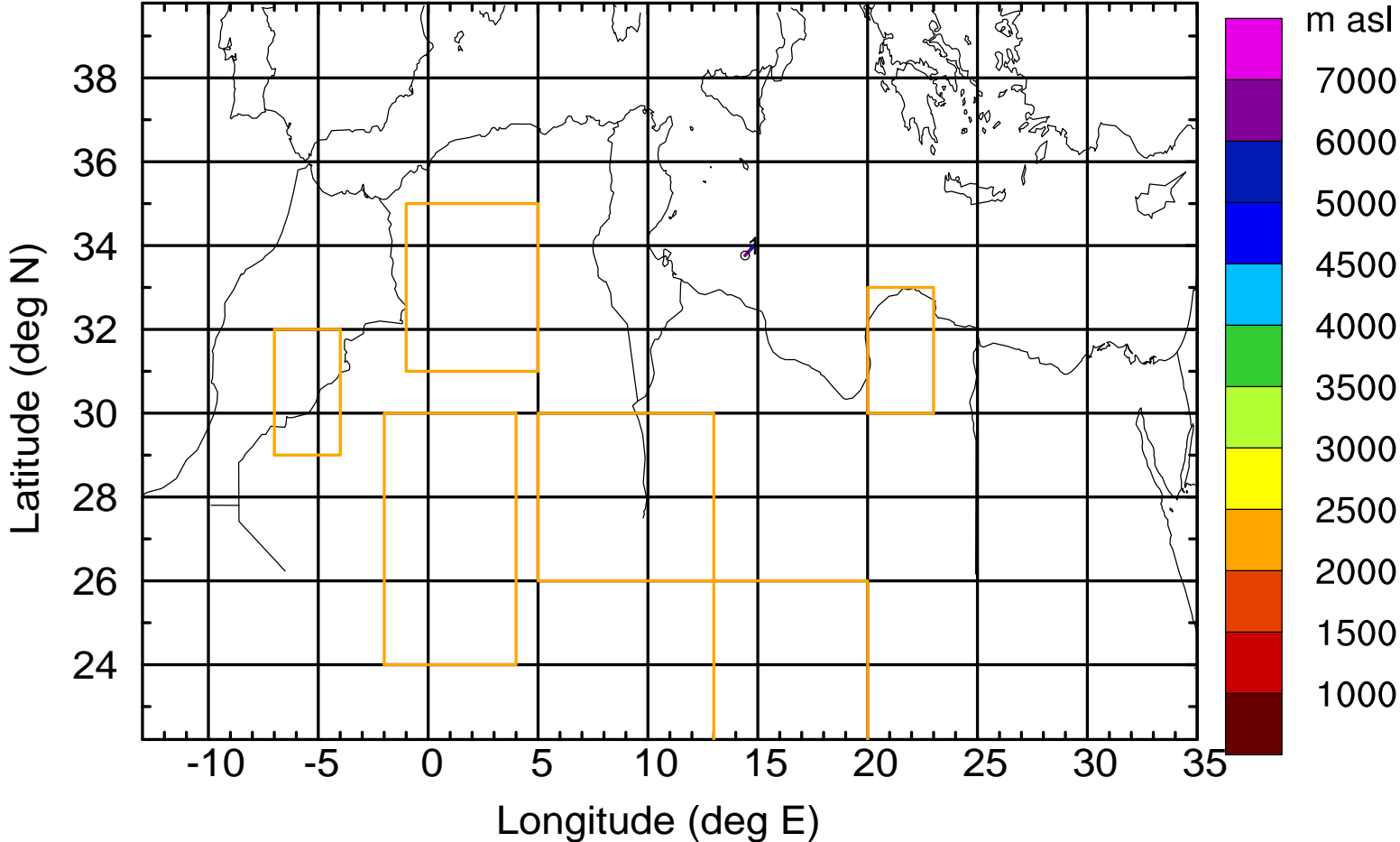
BWD 20170427/09 -48H = 25/09 UTC





Level #16 of flight 170427a

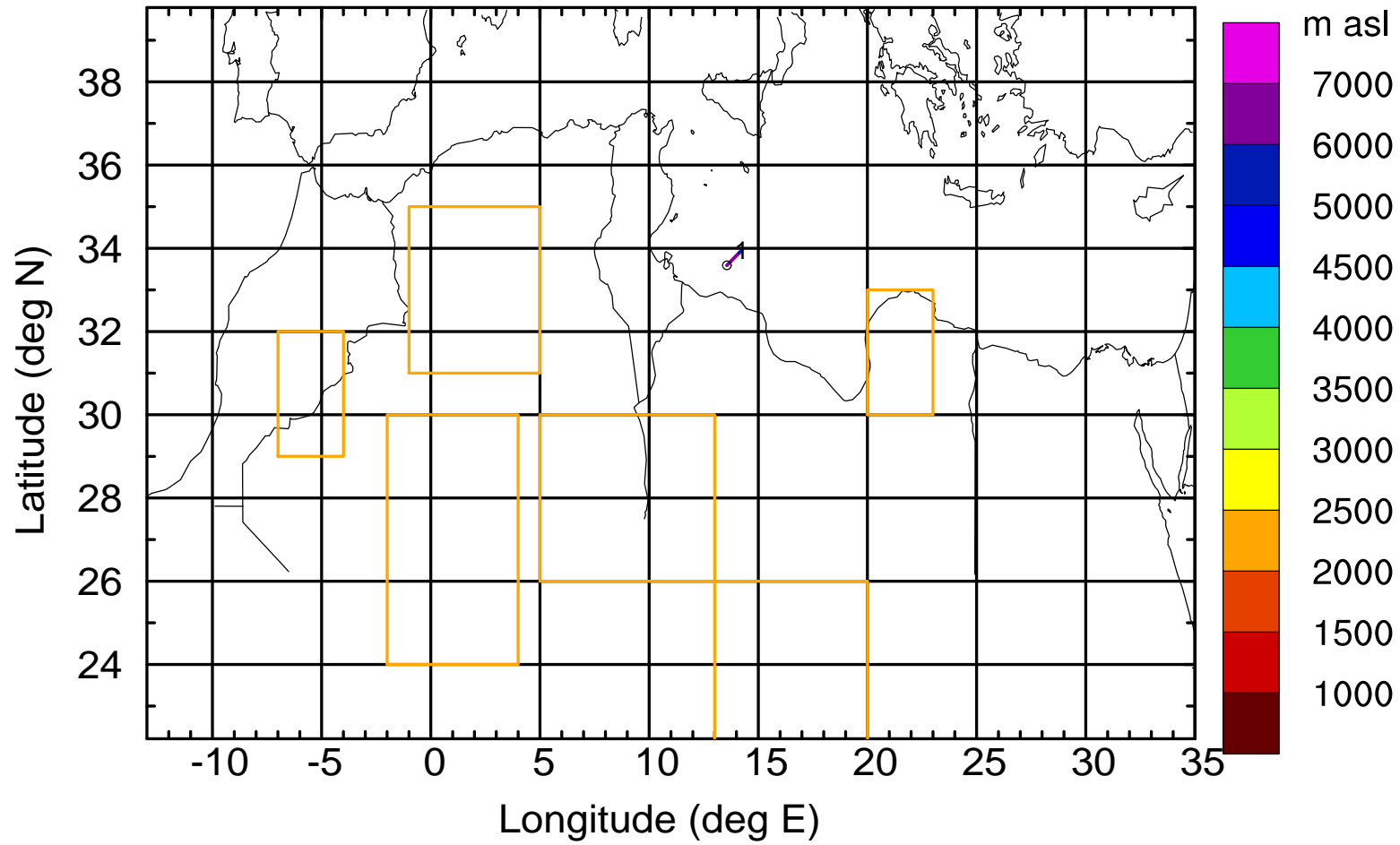
BWD 20170427/09 -50H = 25/07 UTC





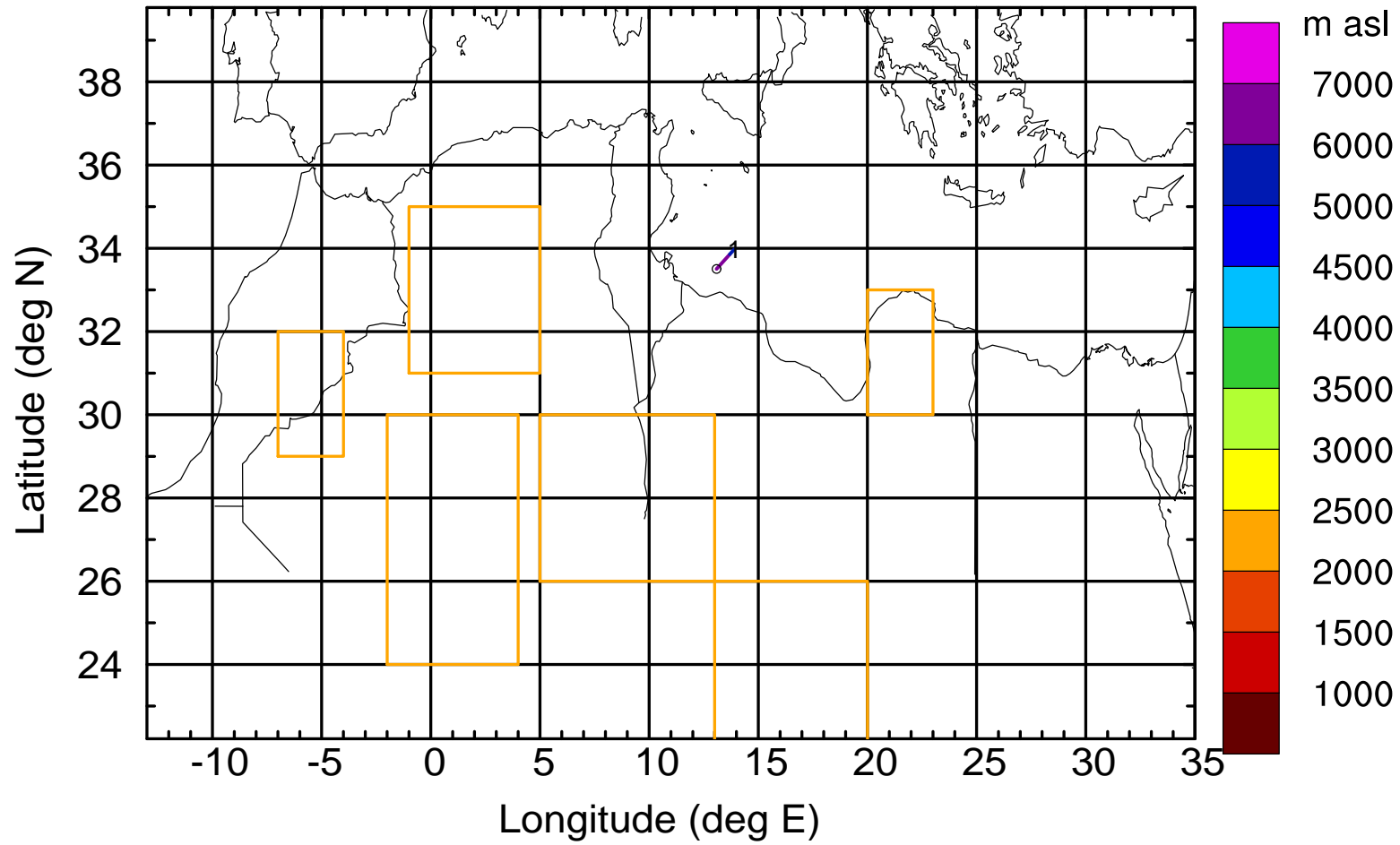
Level #16 of flight 170427a

BWD 20170427/09 -52H = 25/05 UTC



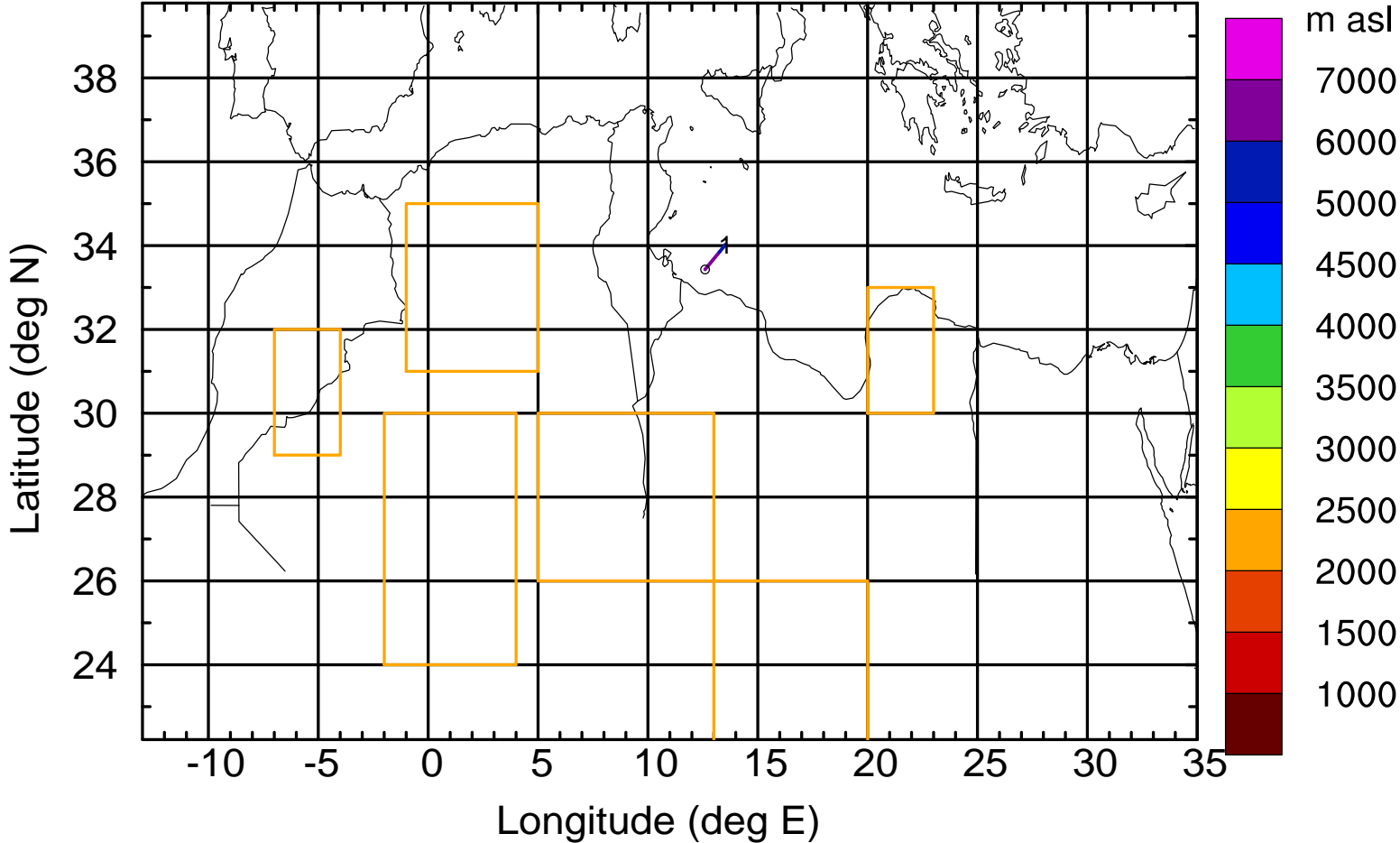
Level #16 of flight 170427a

BWD 20170427/09 -53H = 25/04 UTC



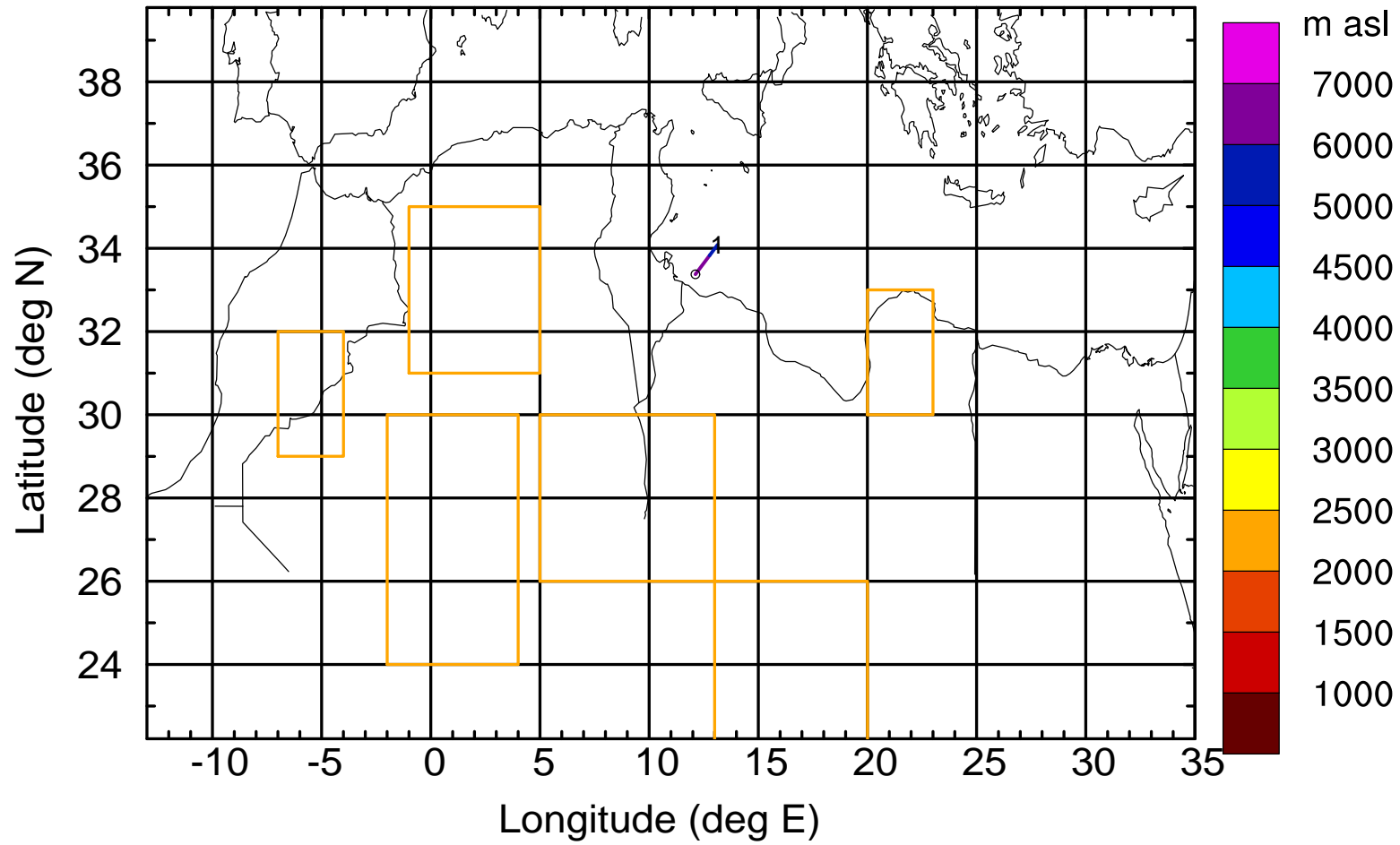
Level #16 of flight 170427a

BWD 20170427/09 -54H = 25/03 UTC



Level #16 of flight 170427a

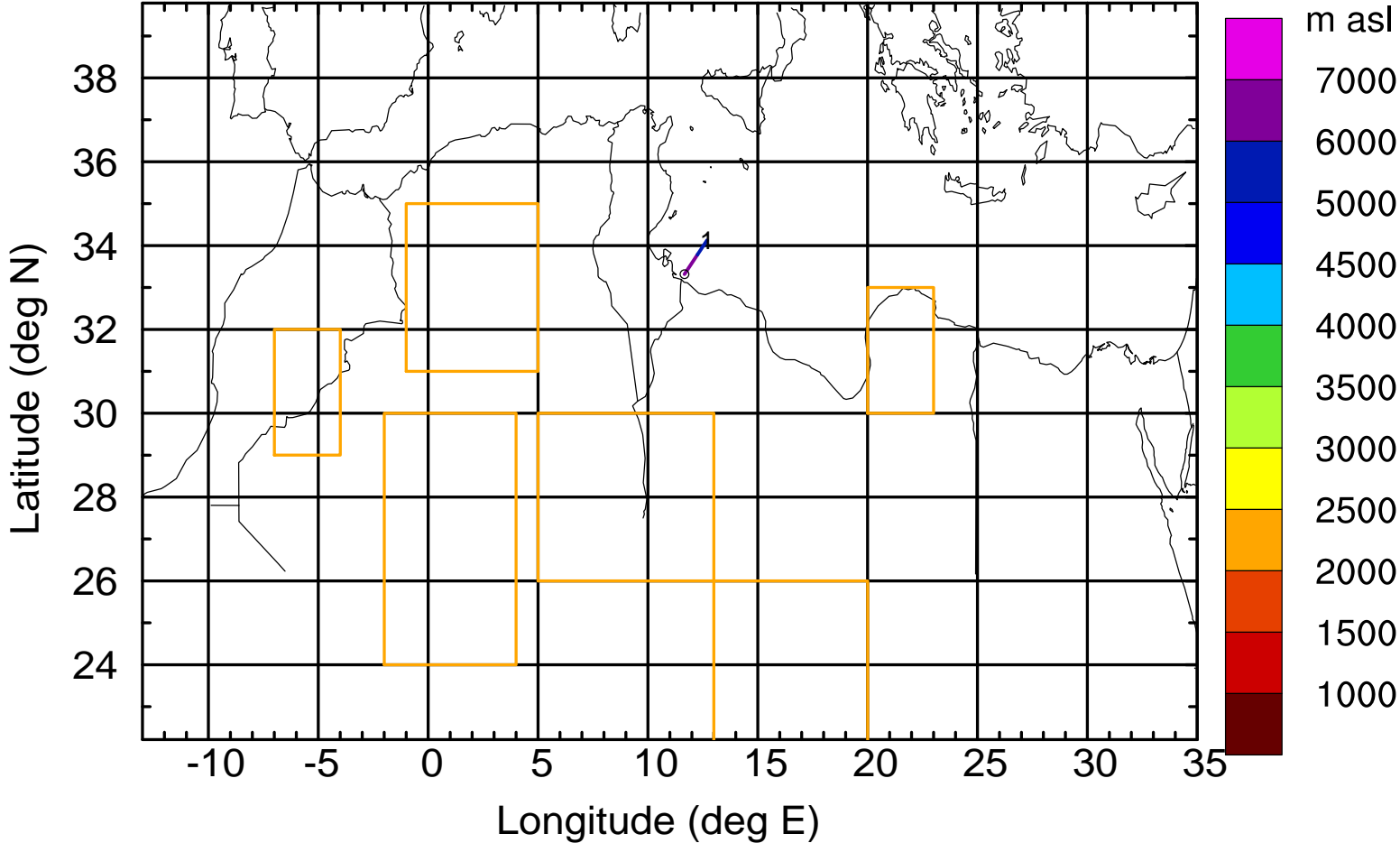
BWD 20170427/09 -55H = 25/02 UTC





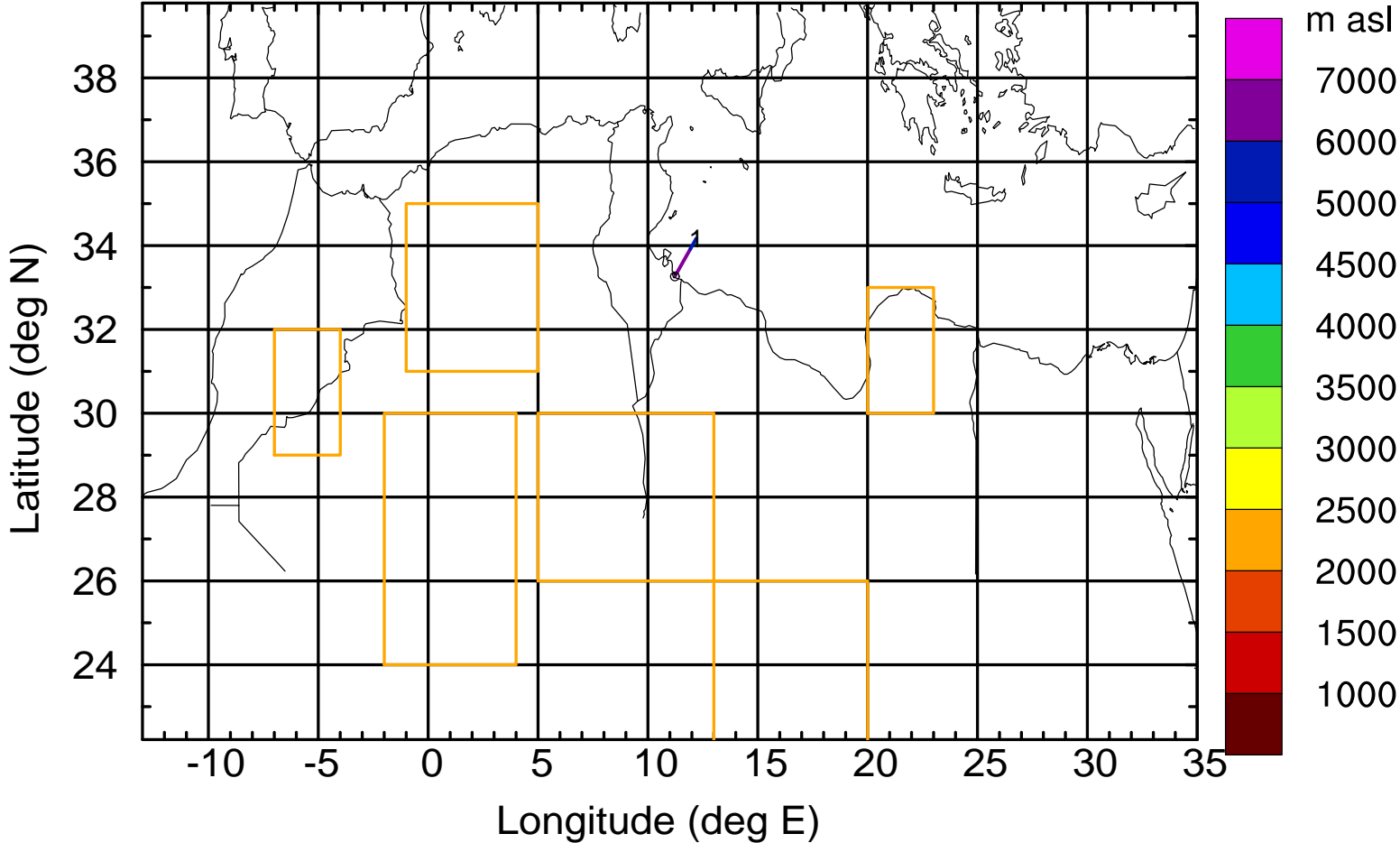
Level #16 of flight 170427a

BWD 20170427/09 -56H = 25/01 UTC



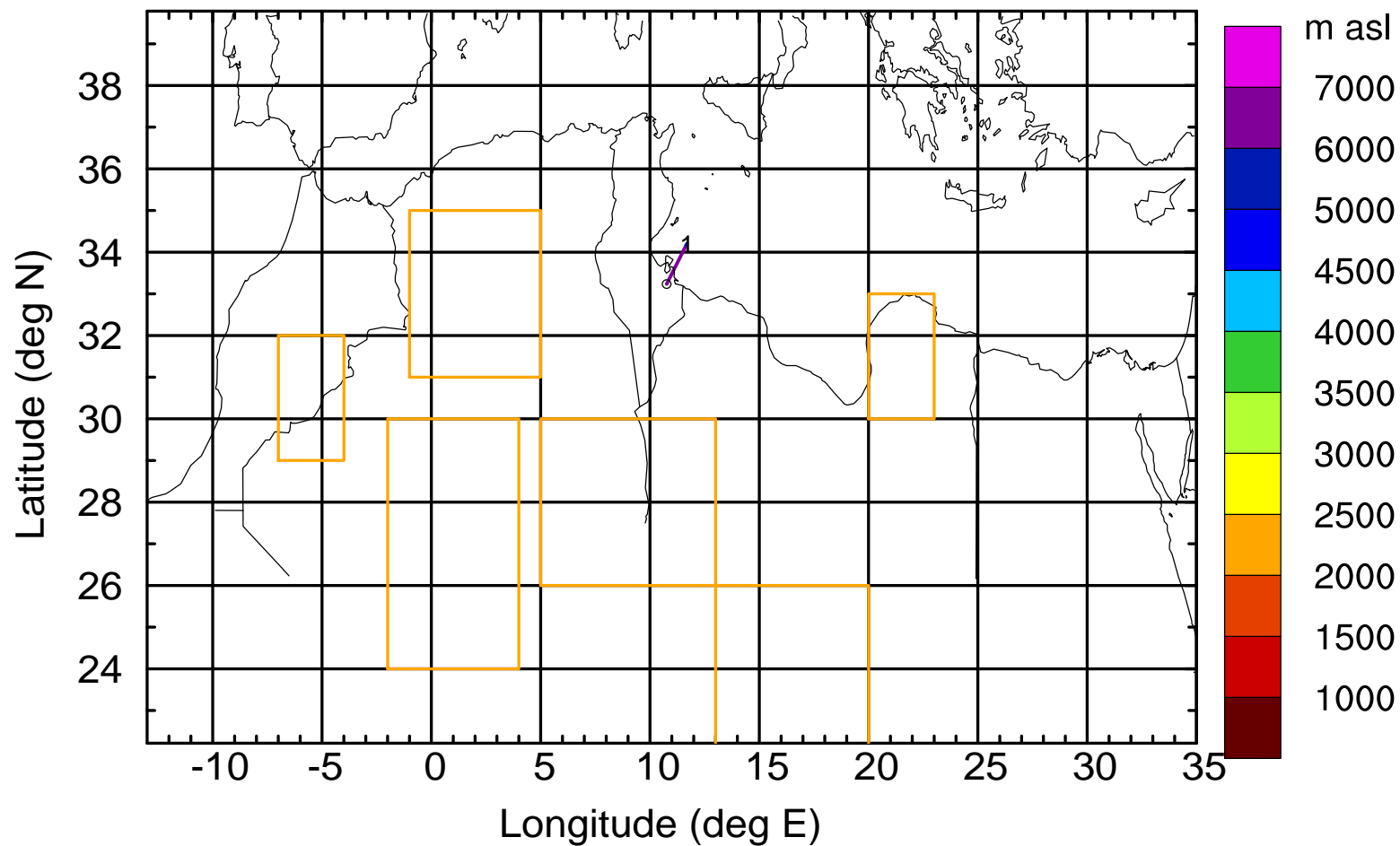
Level #16 of flight 170427a

BWD 20170427/09 -57H = 25/00 UTC



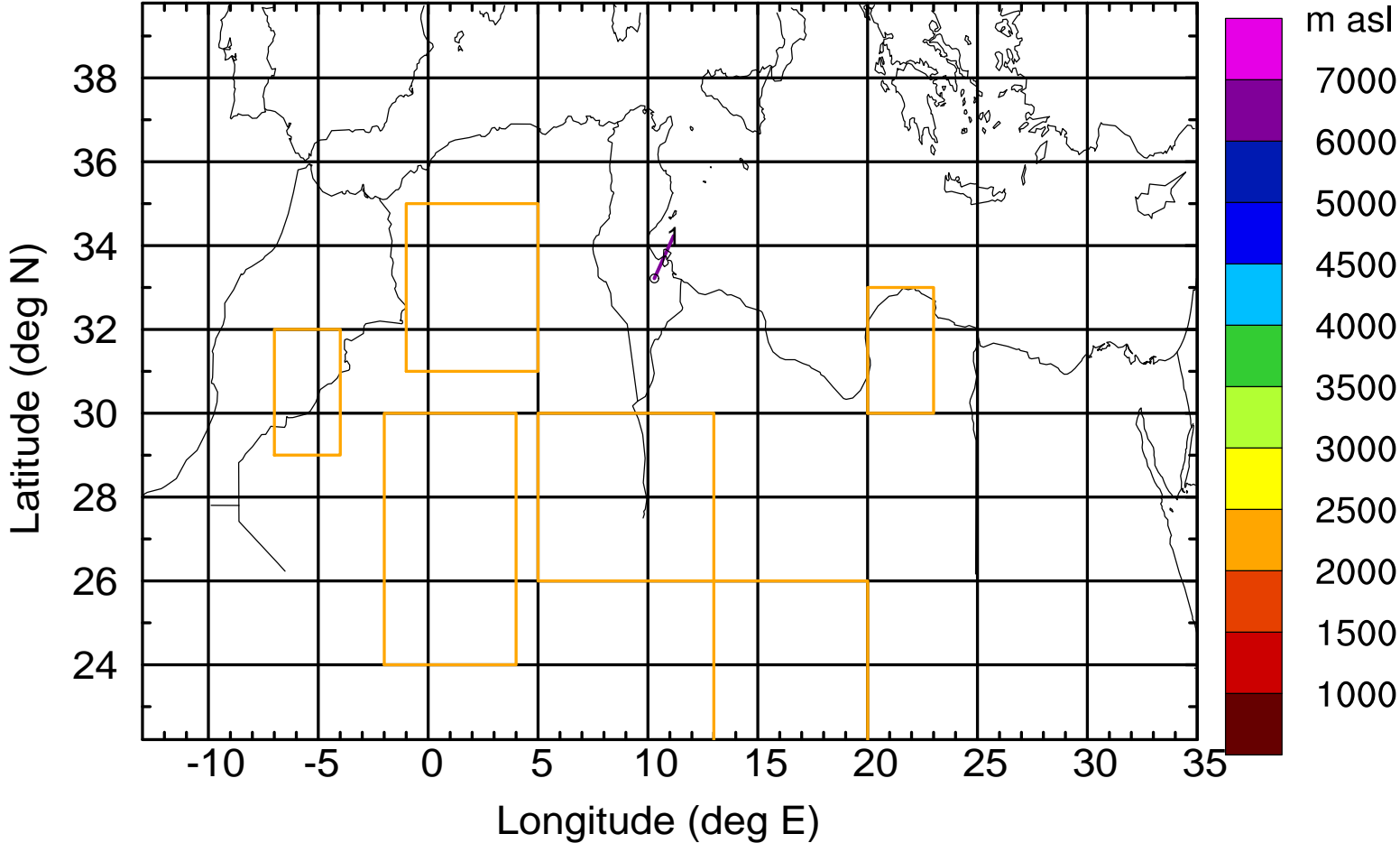
Level #16 of flight 170427a

BWD 20170427/09 -58H = 24/23 UTC



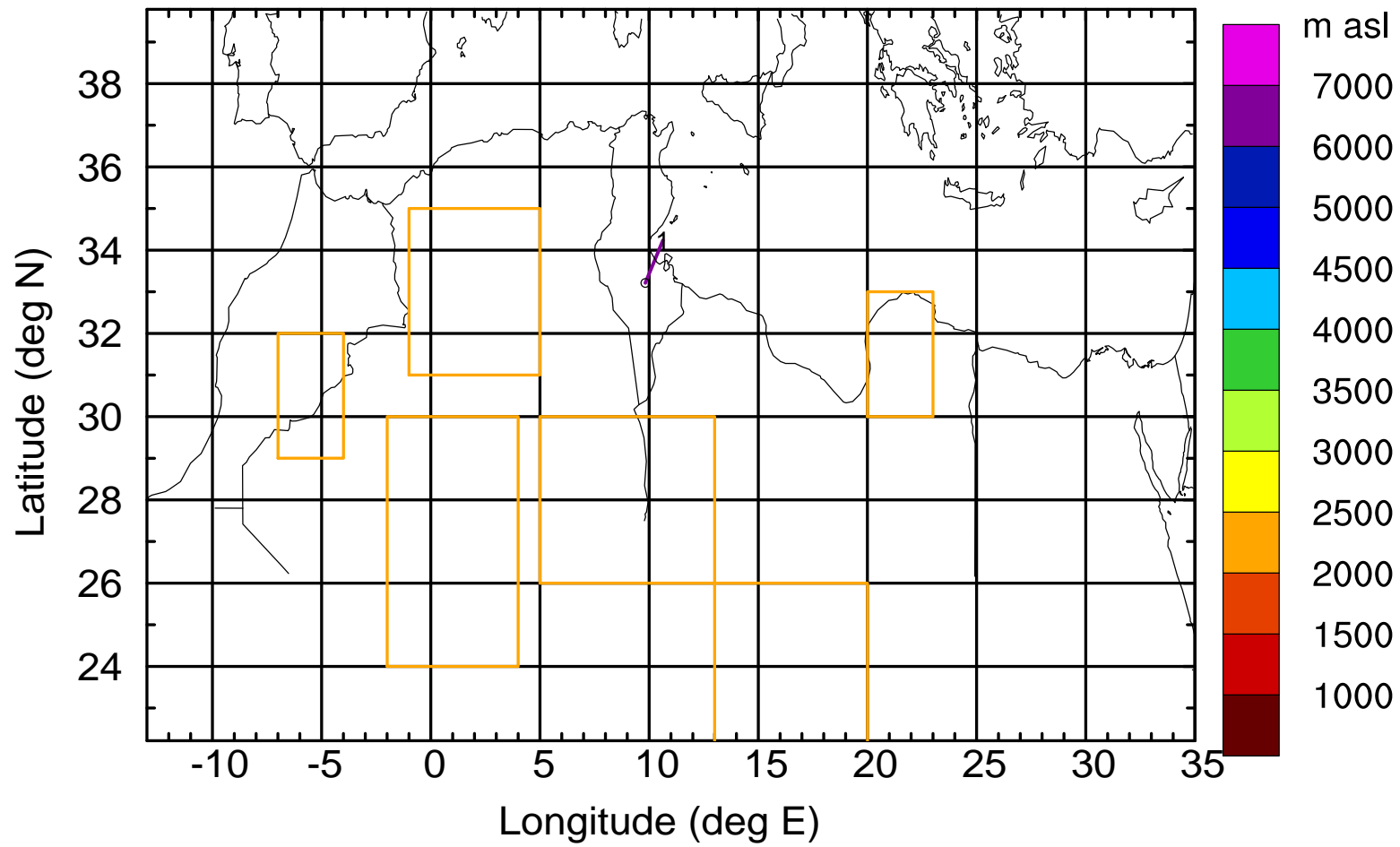
Level #16 of flight 170427a

BWD 20170427/09 -59H = 24/22 UTC



Level #16 of flight 170427a

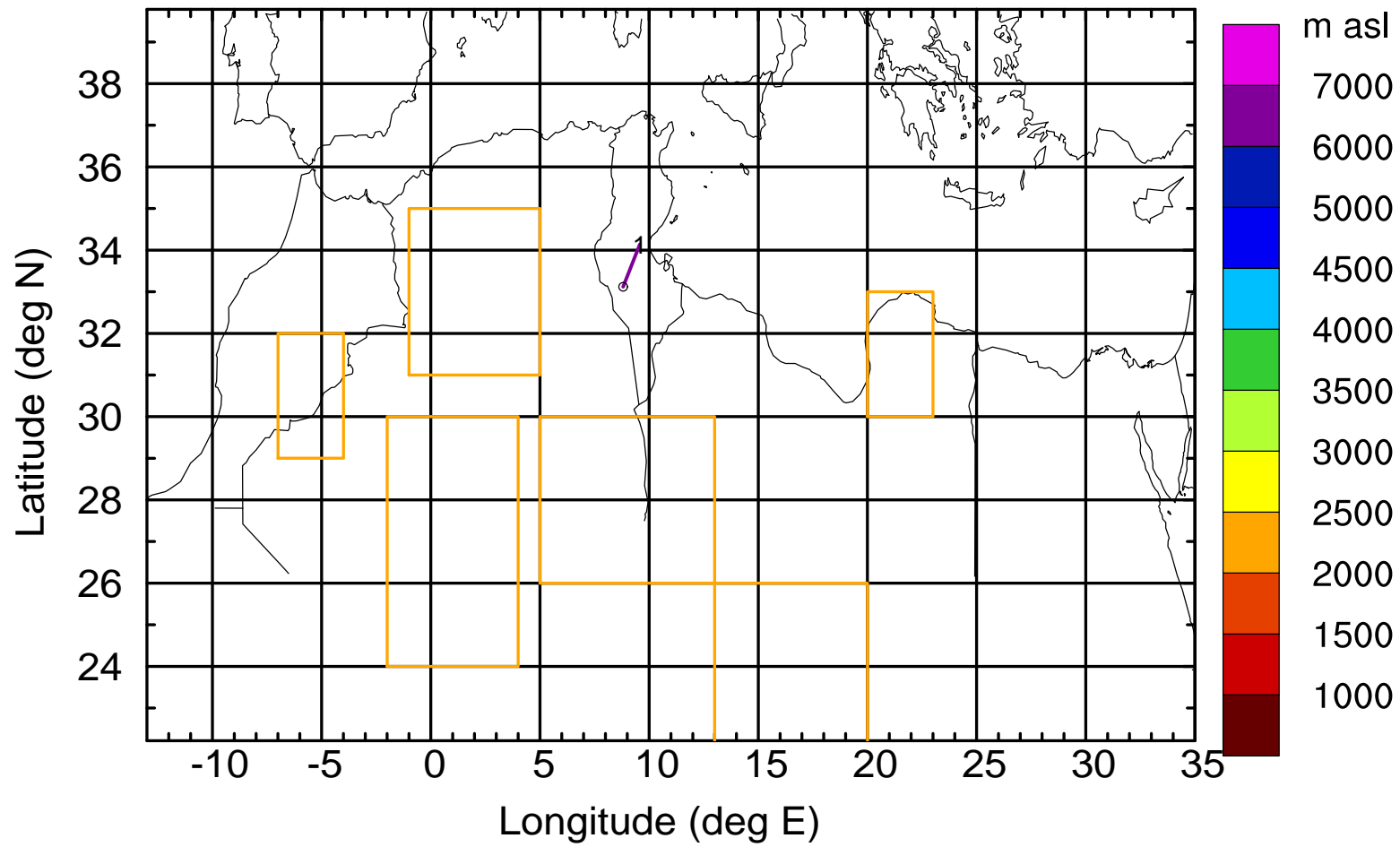
BWD 20170427/09 -60H = 24/21 UTC





Level #16 of flight 170427a

BWD 20170427/09 -62H = 24/19 UTC



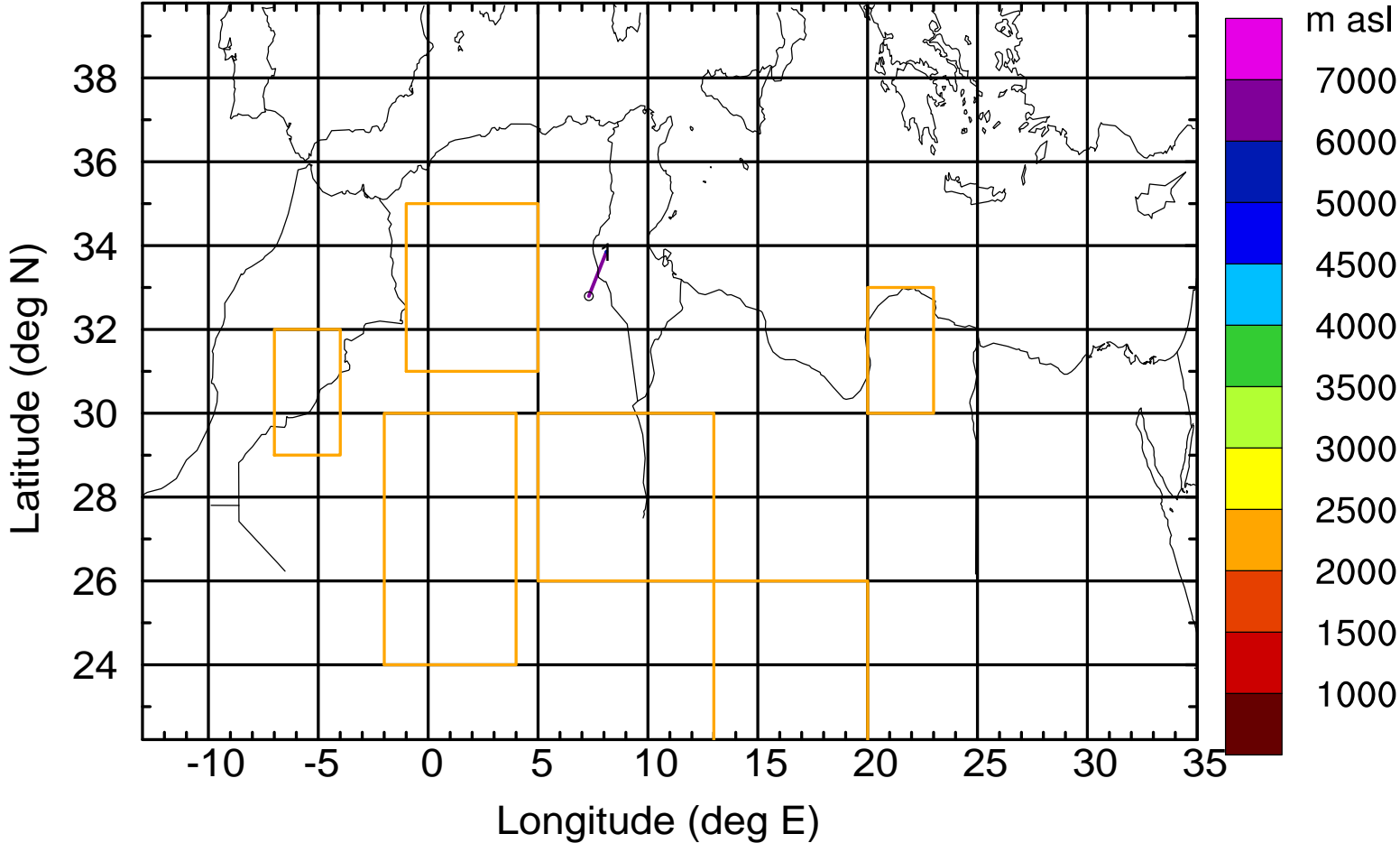






Level #16 of flight 170427a

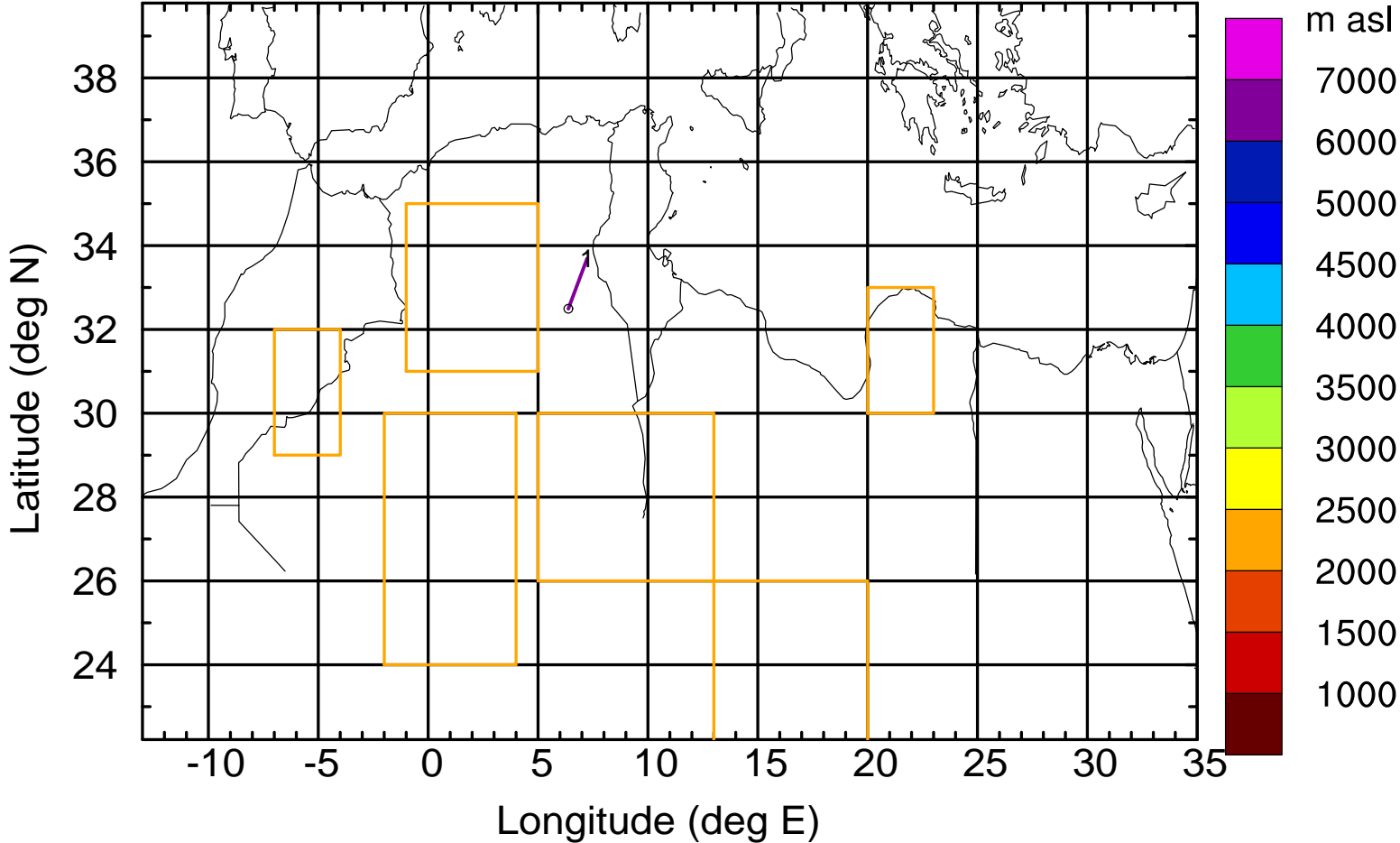
BWD 20170427/09 -65H = 24/16 UTC





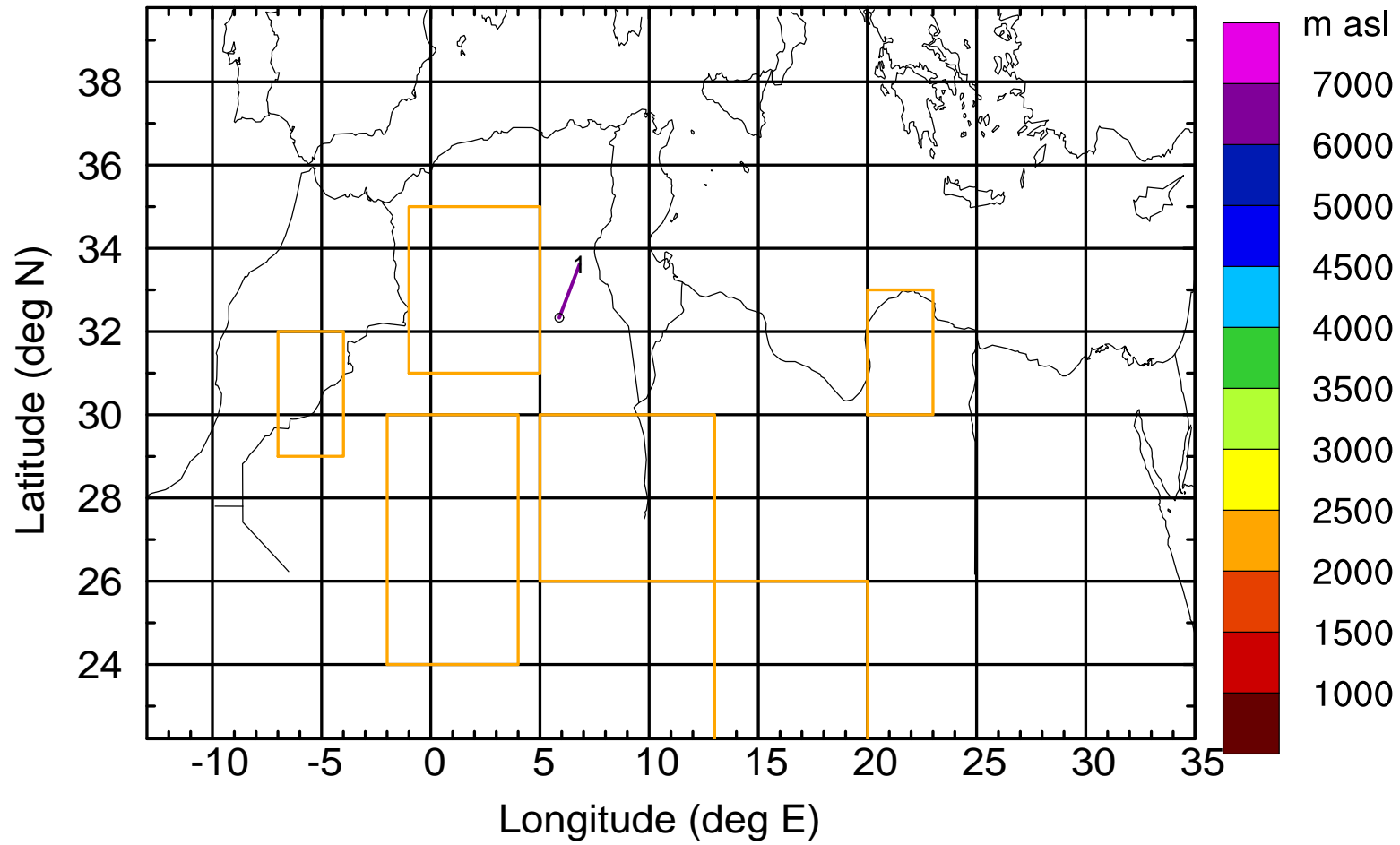
Level #16 of flight 170427a

BWD 20170427/09 -67H = 24/14 UTC



Level #16 of flight 170427a

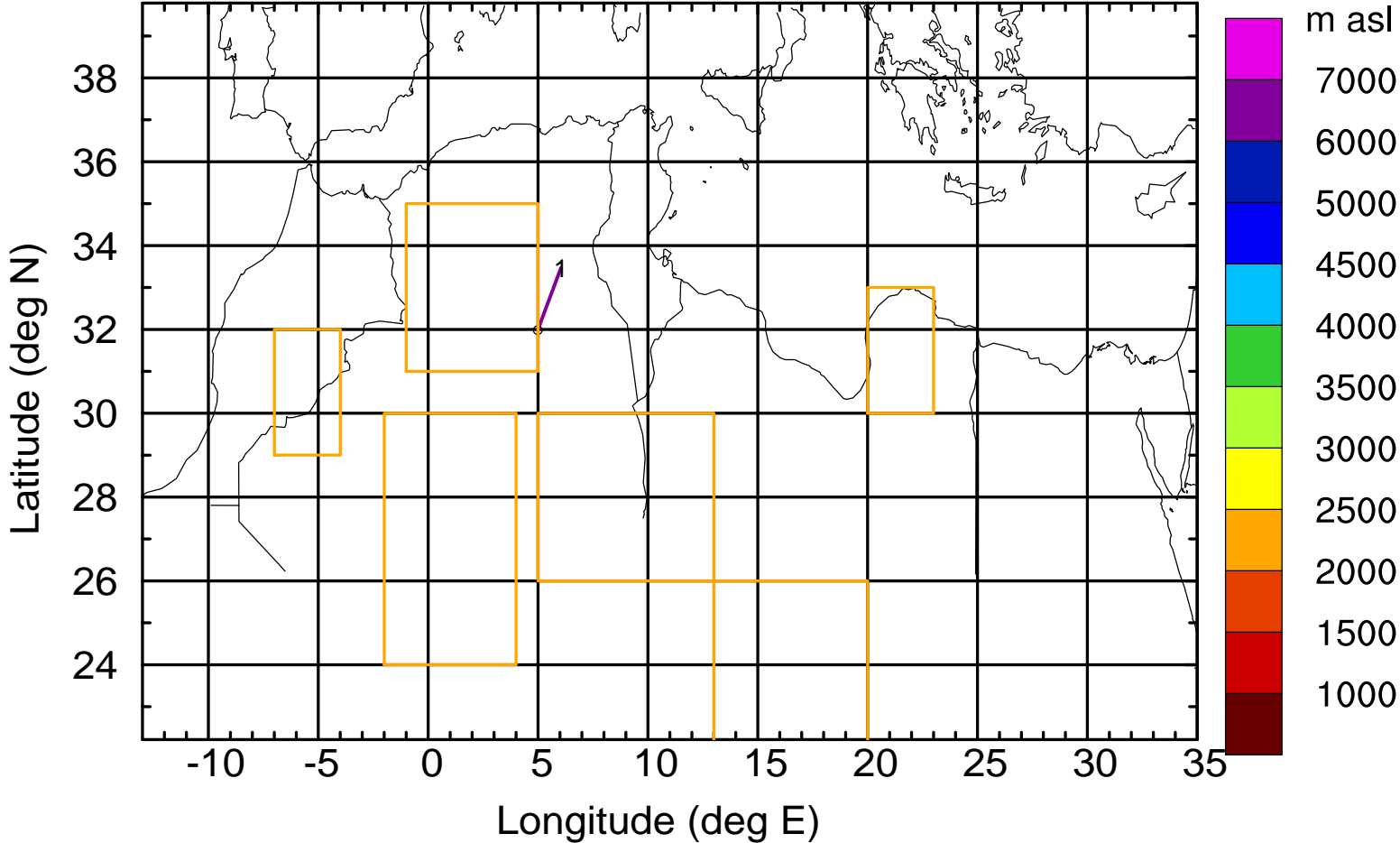
BWD 20170427/09 -68H = 24/13 UTC





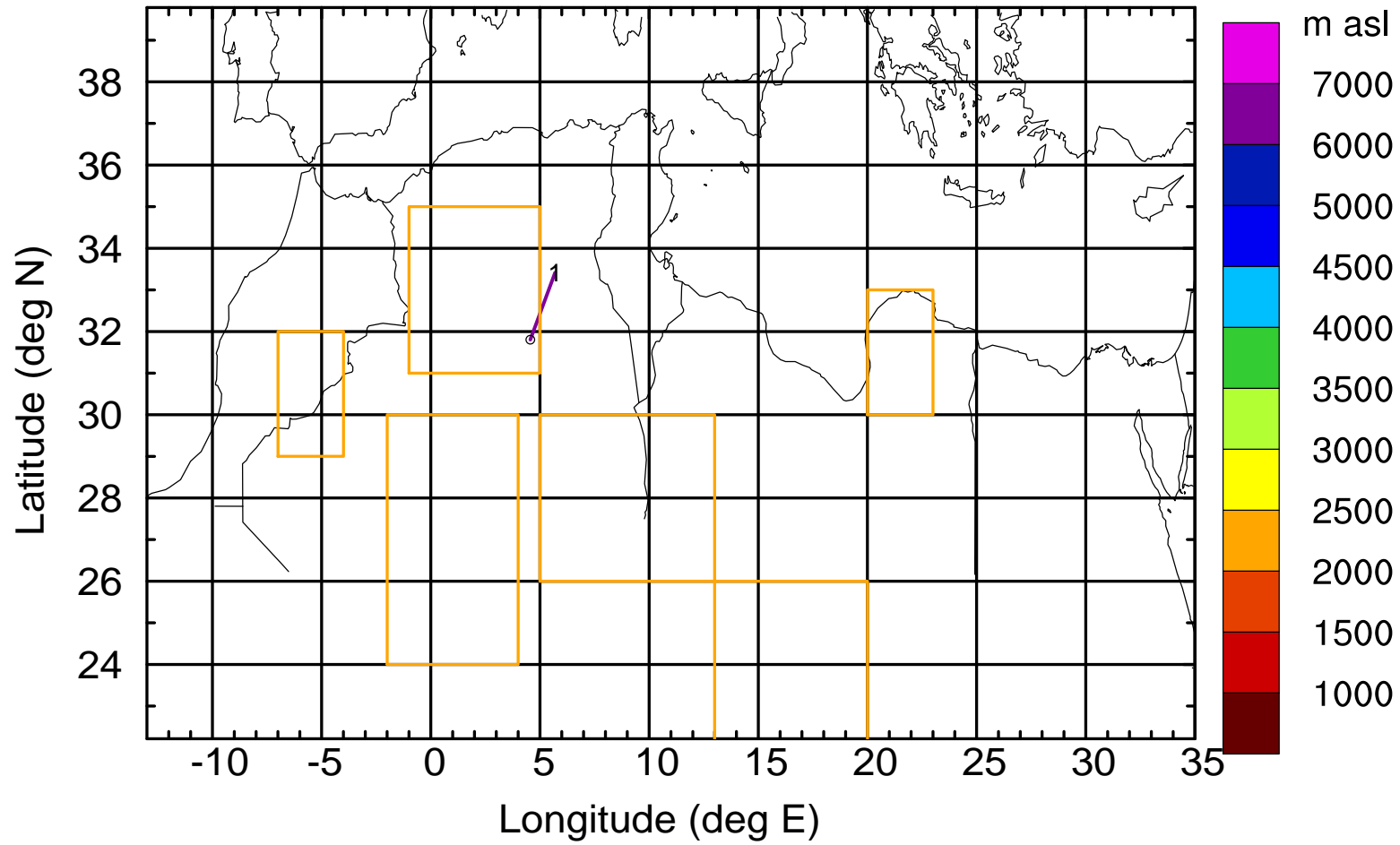
Level #16 of flight 170427a

BWD 20170427/09 -70H = 24/11 UTC



Level #16 of flight 170427a

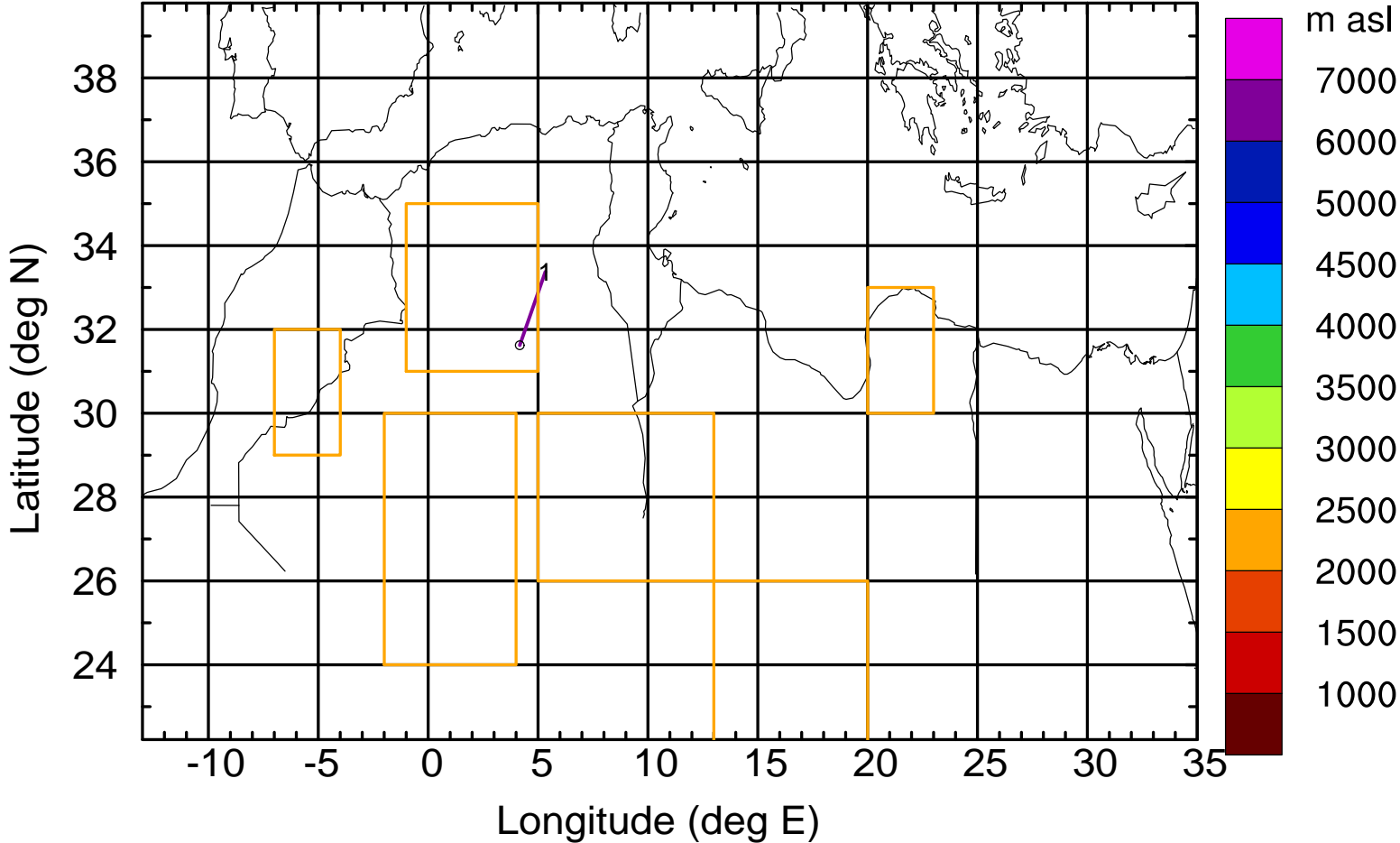
BWD 20170427/09 -71H = 24/10 UTC





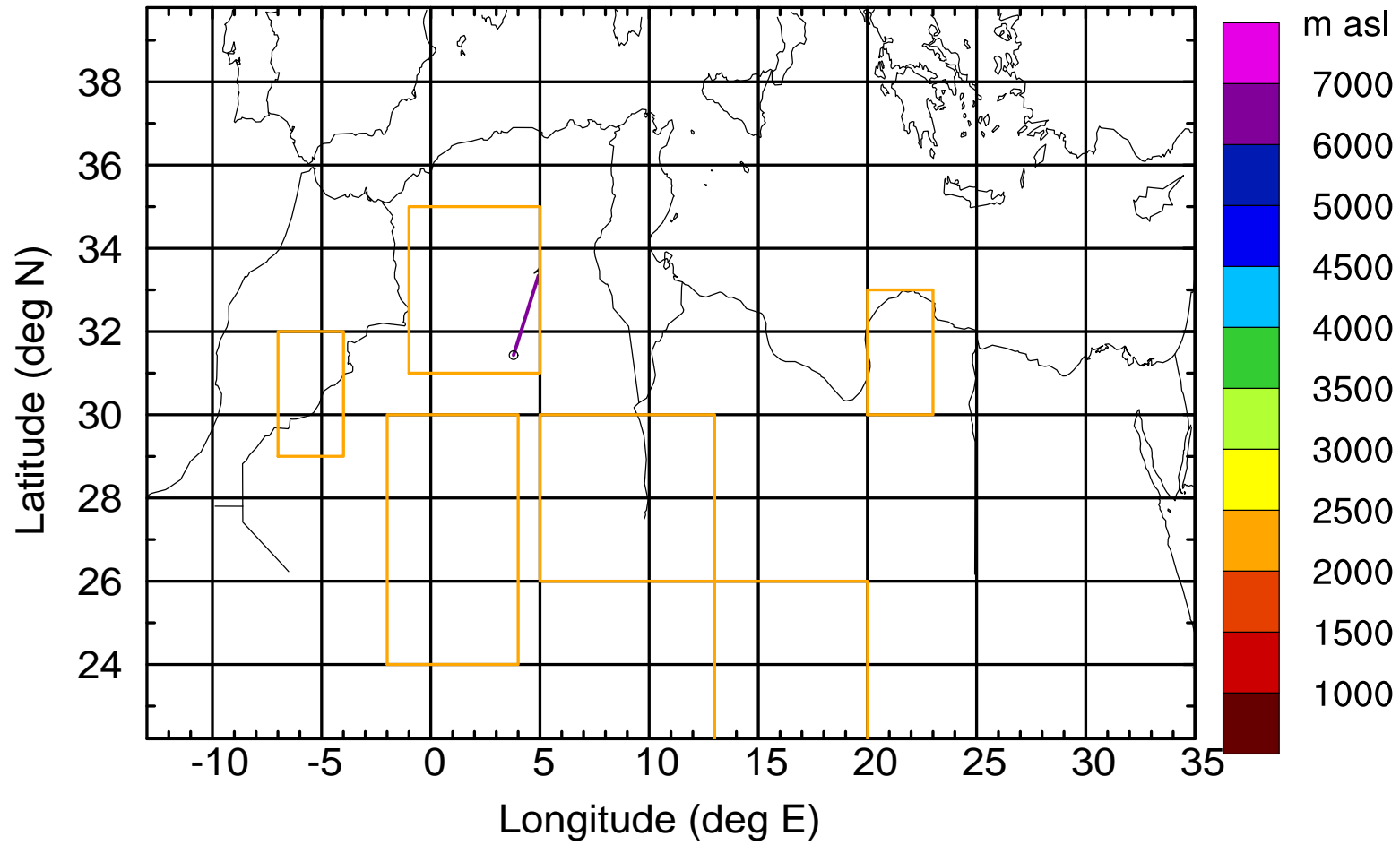
Level #16 of flight 170427a

BWD 20170427/09 -72H = 24/09 UTC



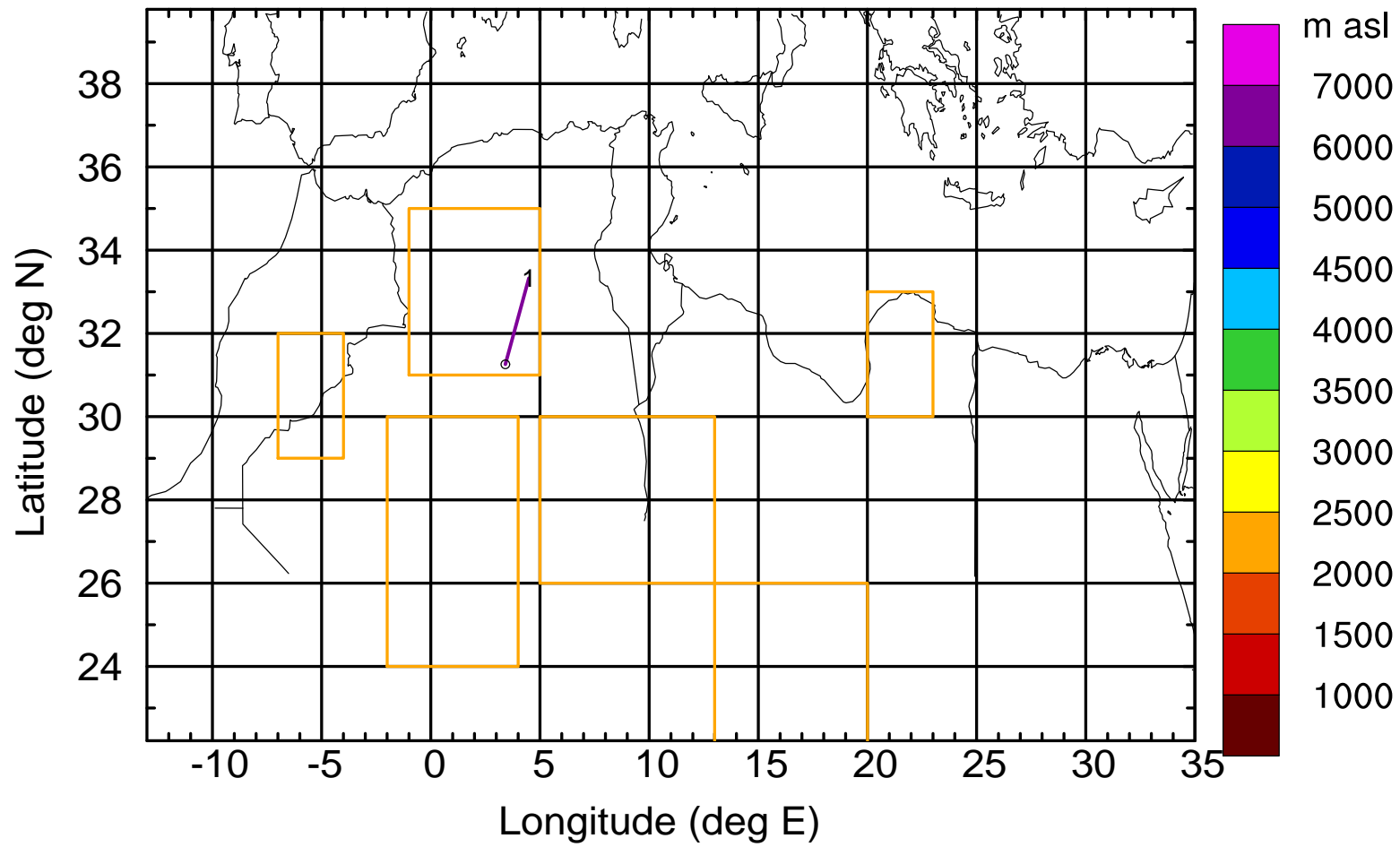
Level #16 of flight 170427a

BWD 20170427/09 -73H = 24/08 UTC



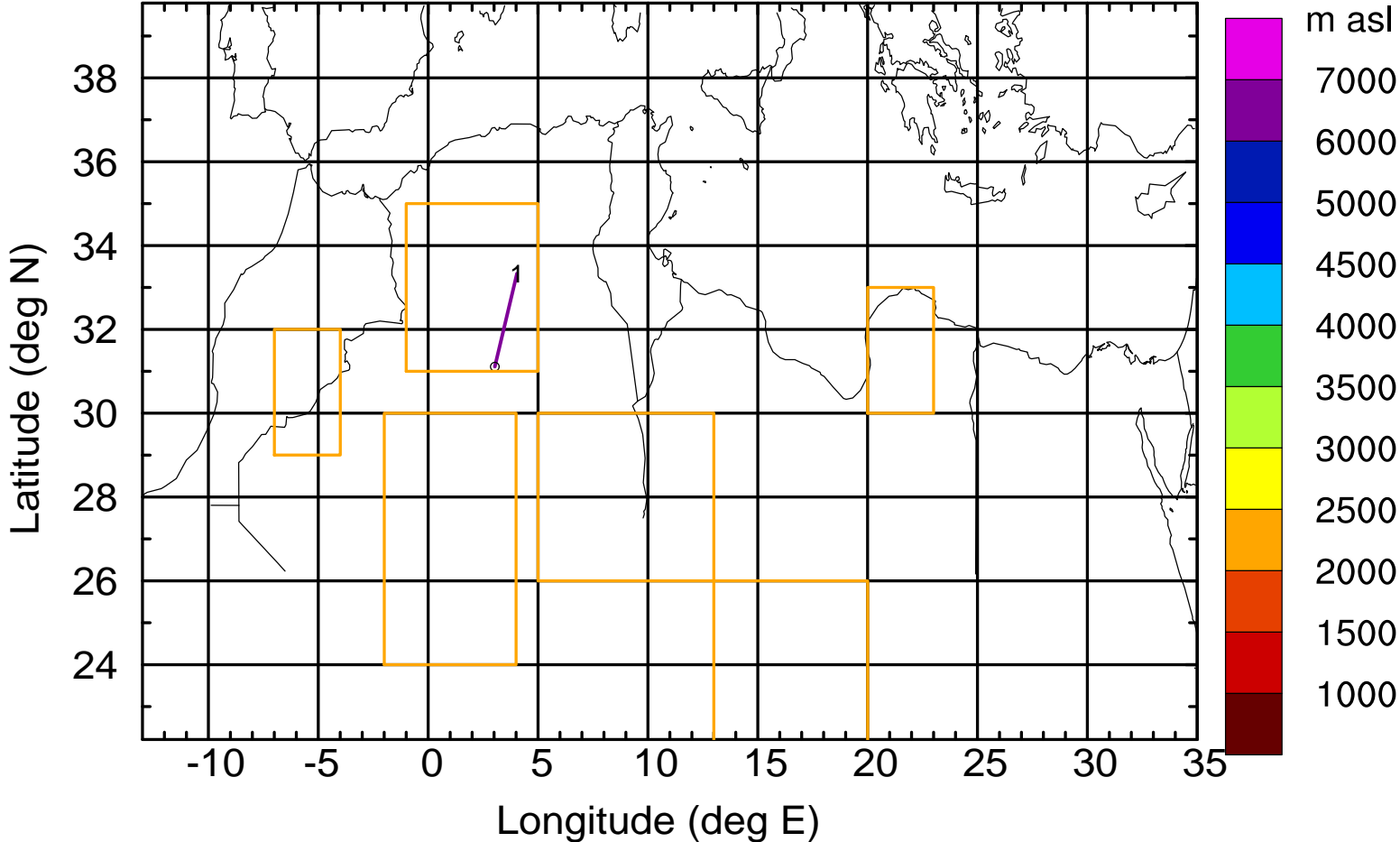
Level #16 of flight 170427a

BWD 20170427/09 -74H = 24/07 UTC



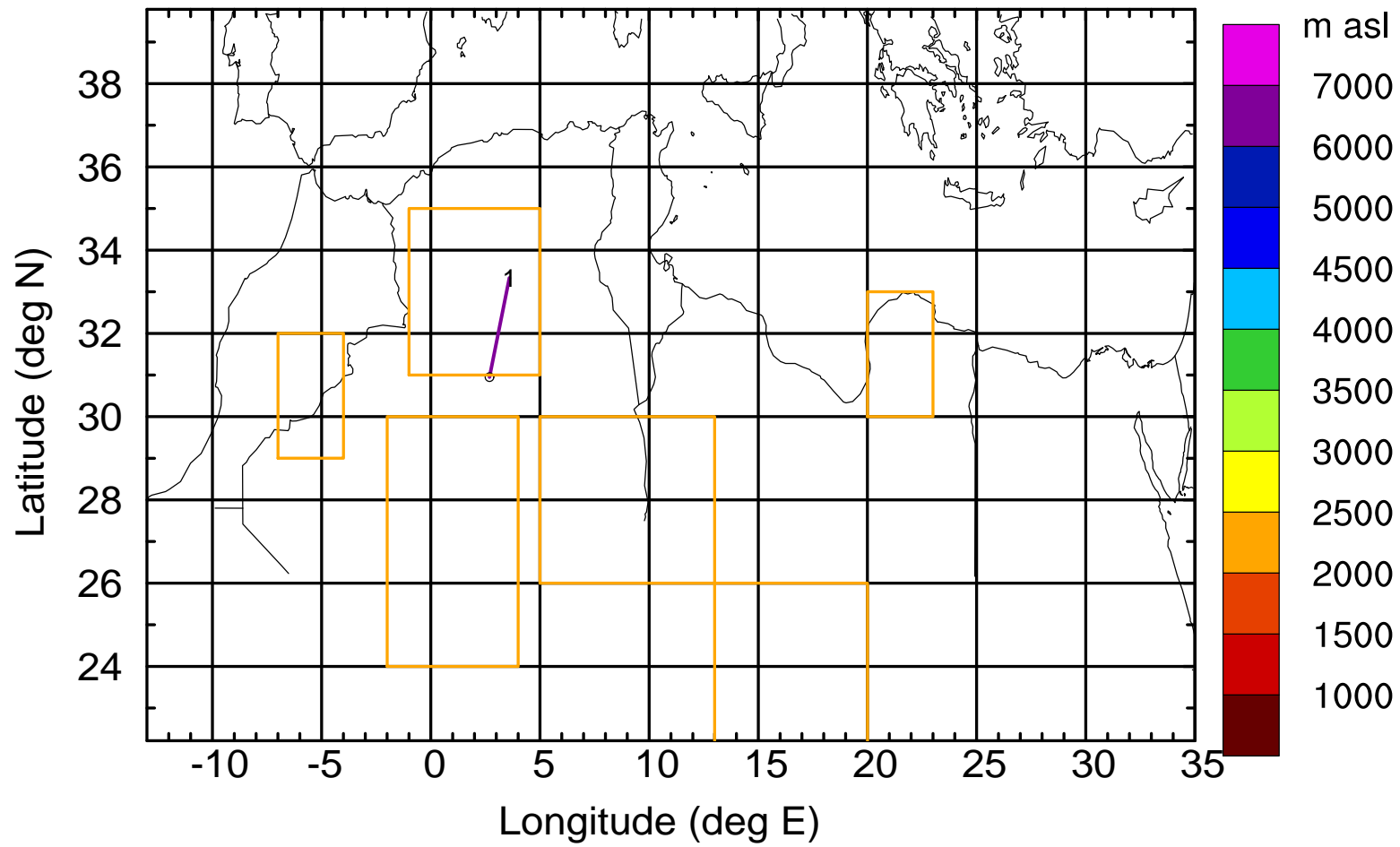
Level #16 of flight 170427a

BWD 20170427/09 -75H = 24/06 UTC



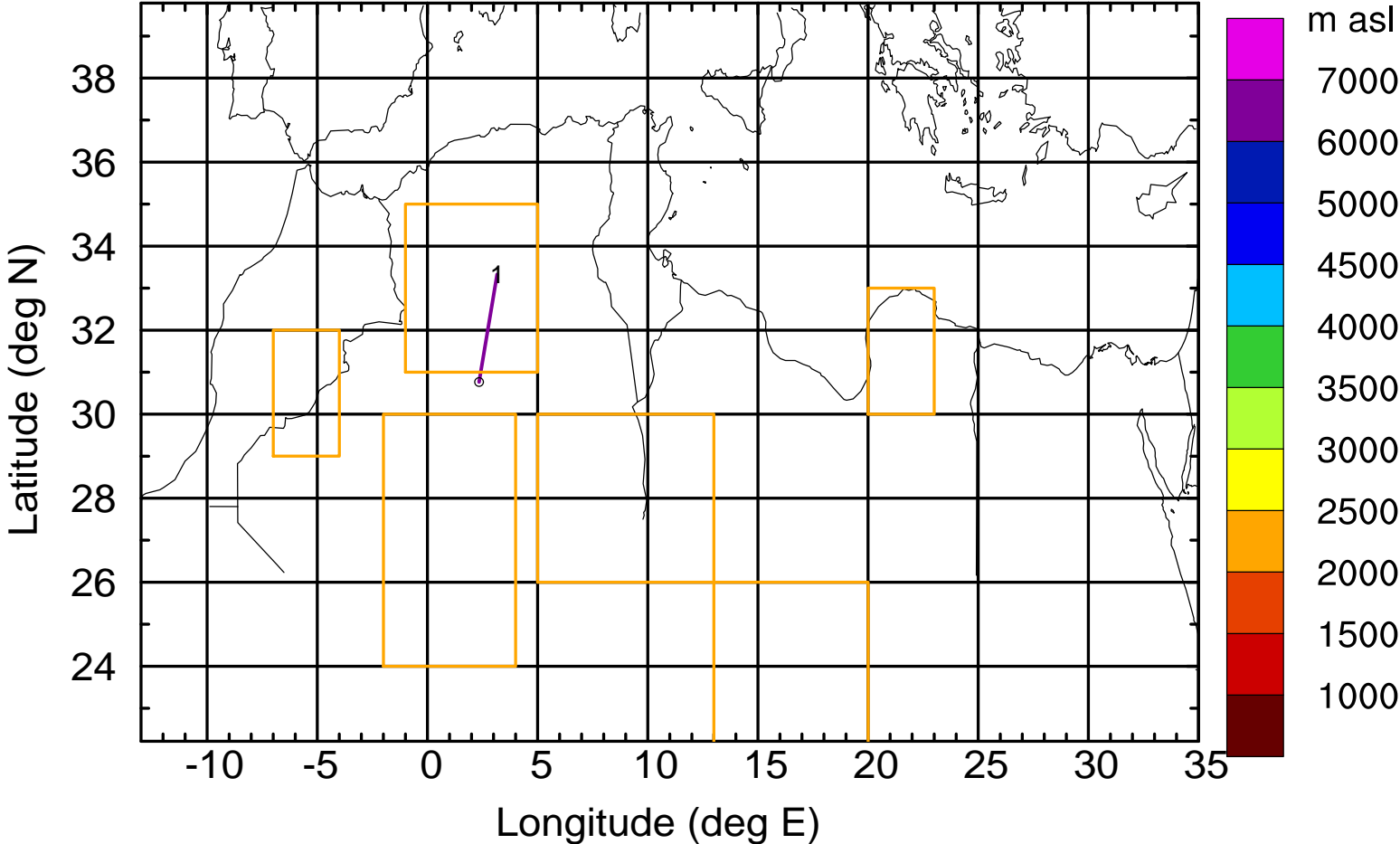
Level #16 of flight 170427a

BWD 20170427/09 -76H = 24/05 UTC



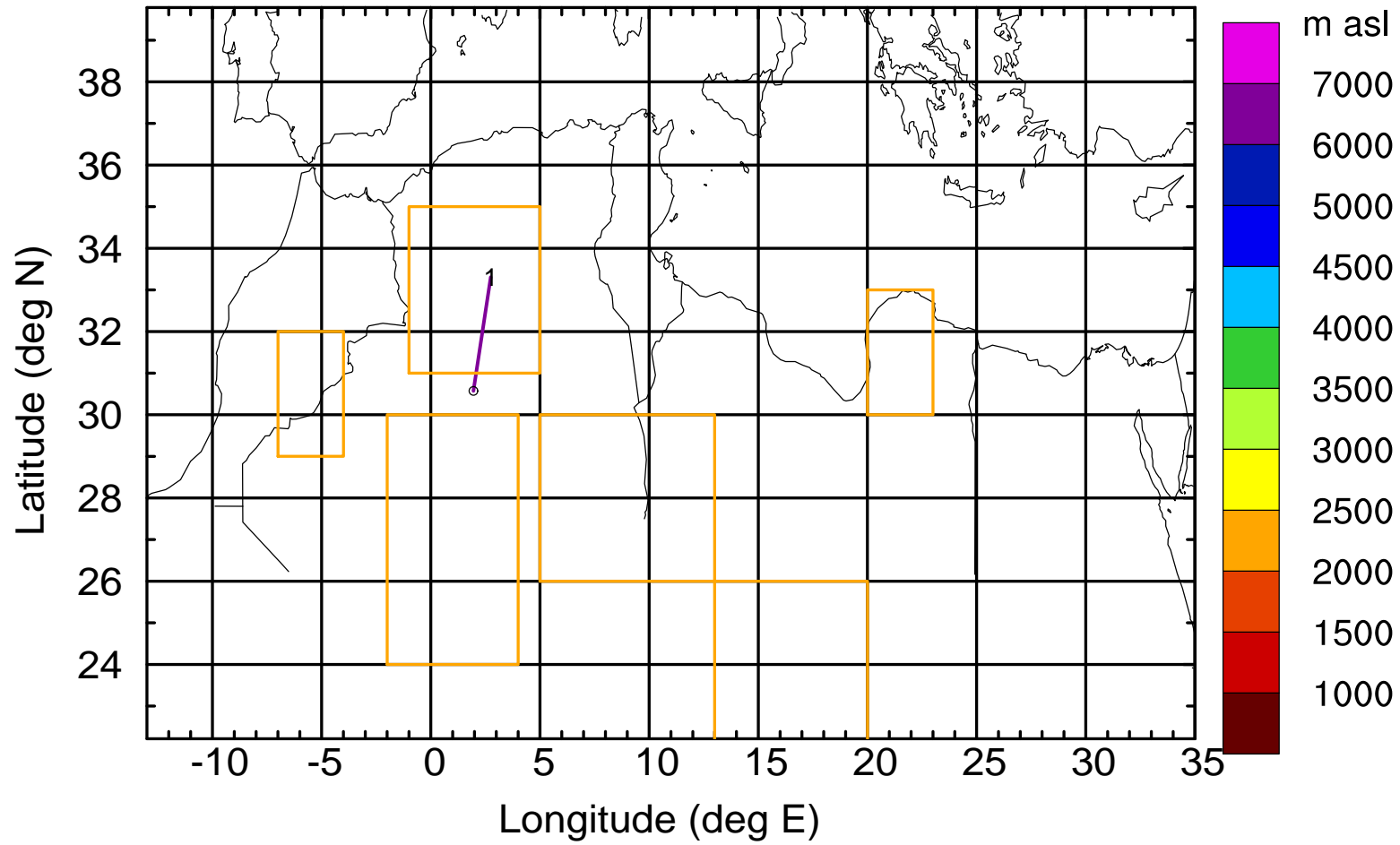
Level #16 of flight 170427a

BWD 20170427/09 -77H = 24/04 UTC



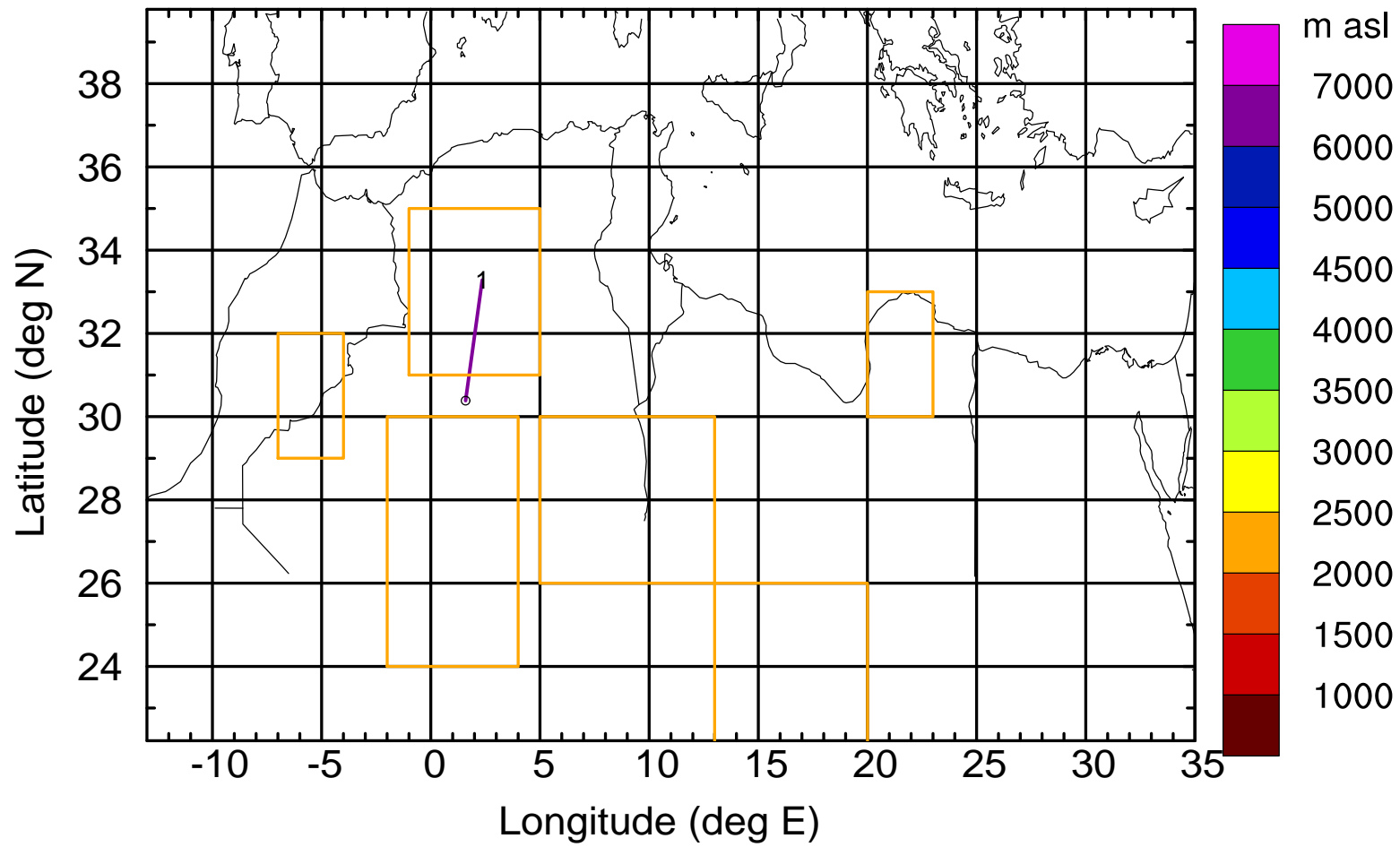
Level #16 of flight 170427a

BWD 20170427/09 -78H = 24/03 UTC



Level #16 of flight 170427a

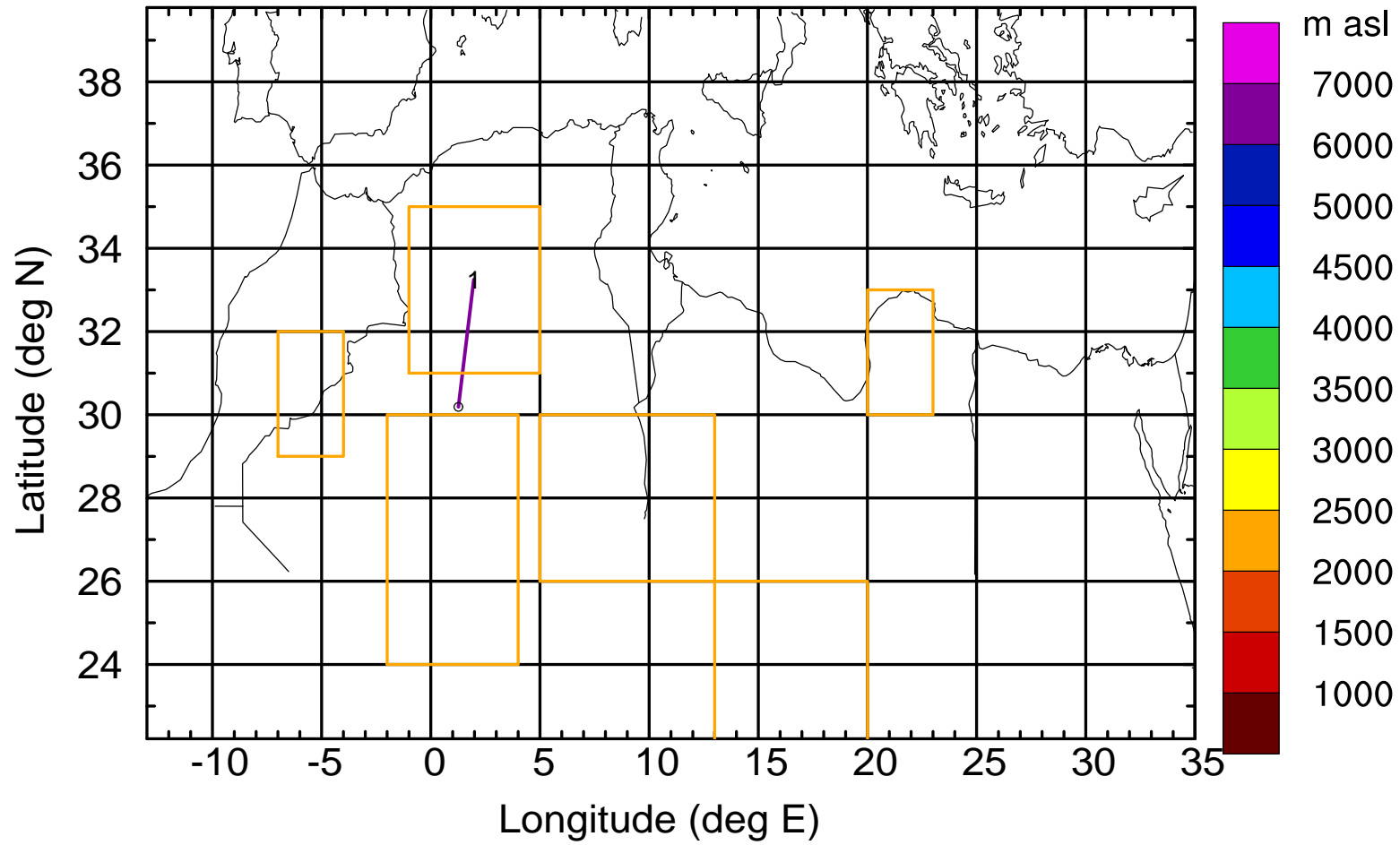
BWD 20170427/09 -79H = 24/02 UTC





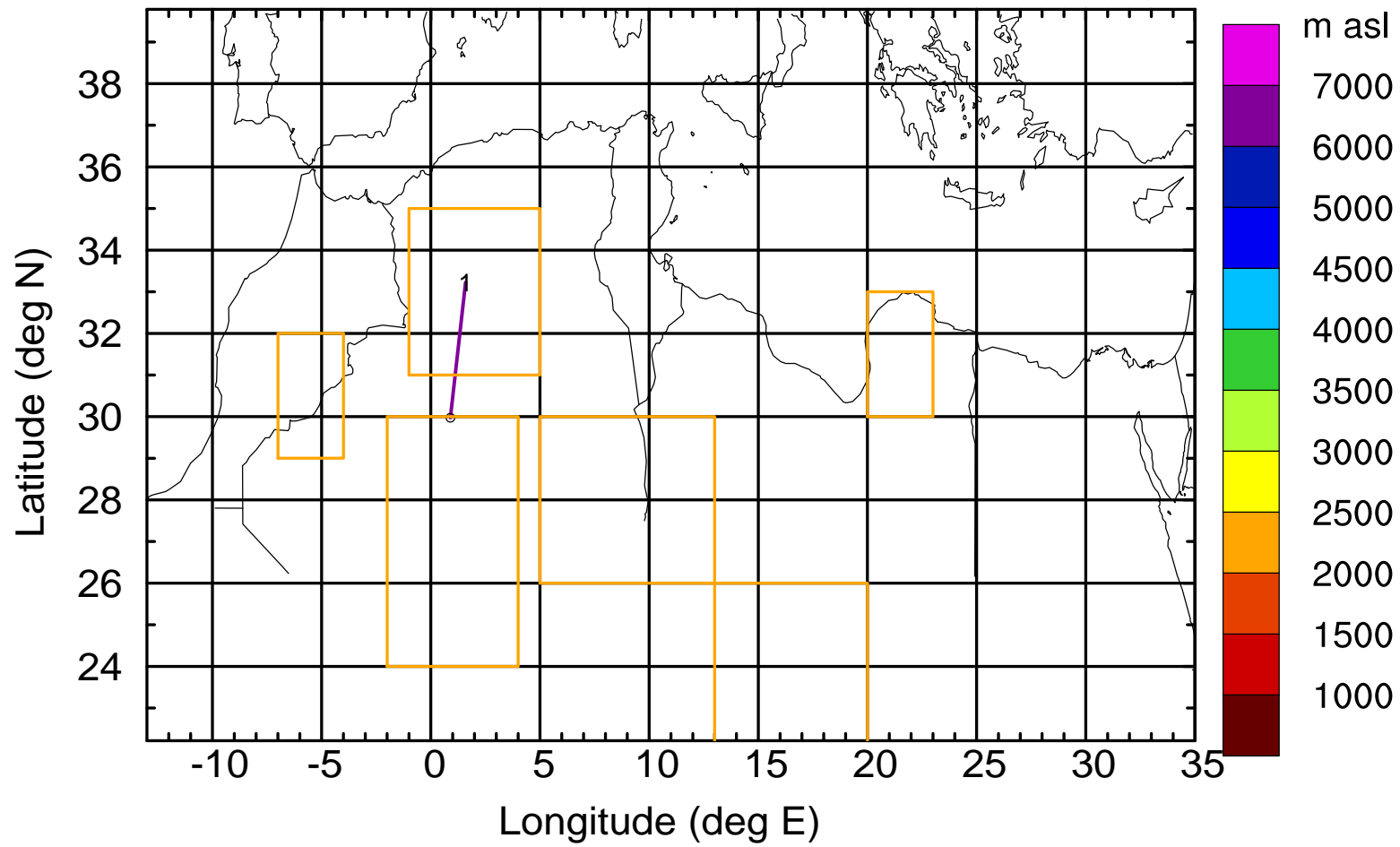
Level #16 of flight 170427a

BWD 20170427/09 -80H = 24/01 UTC



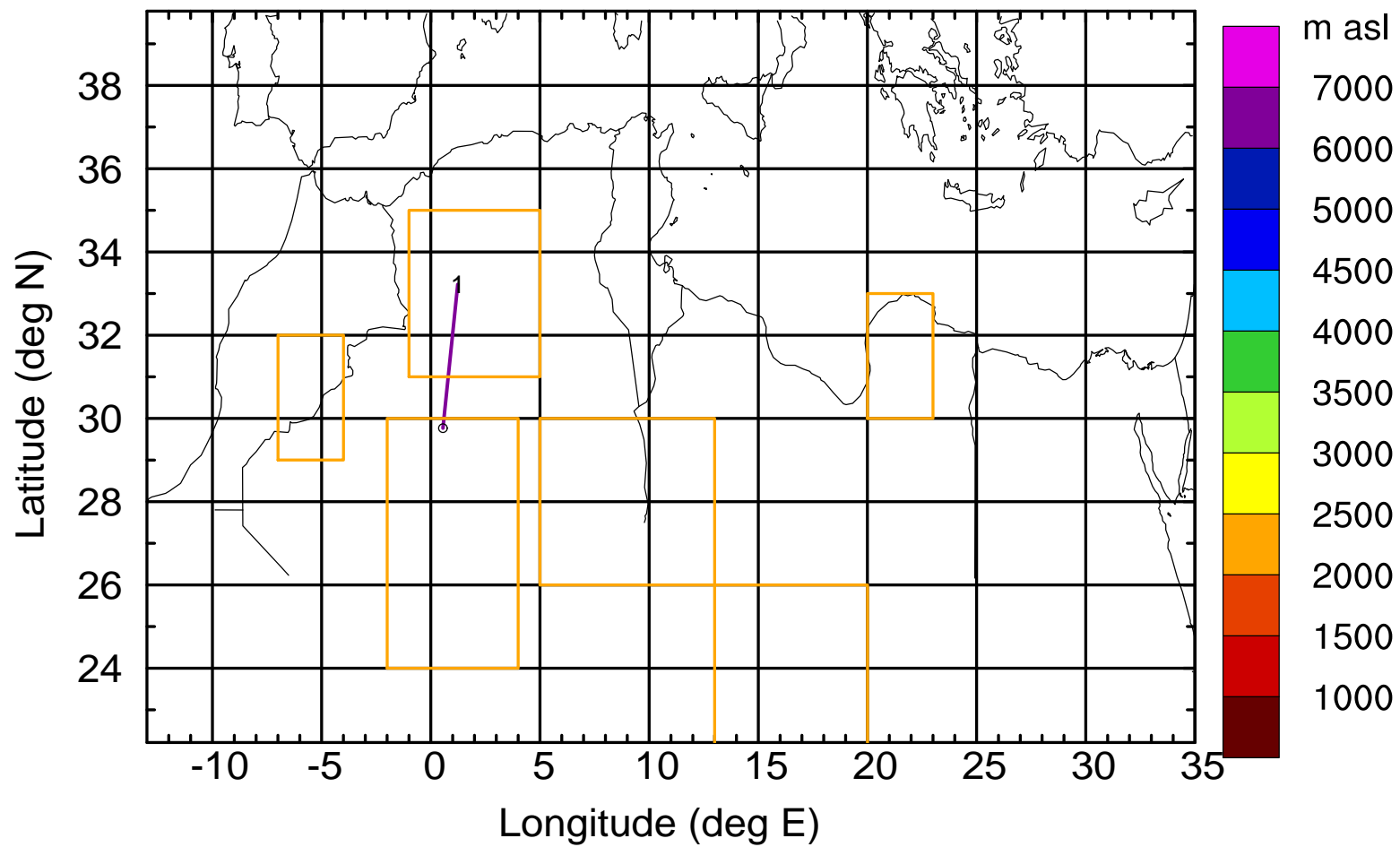
Level #16 of flight 170427a

BWD 20170427/09 -81H = 24/00 UTC



Level #16 of flight 170427a

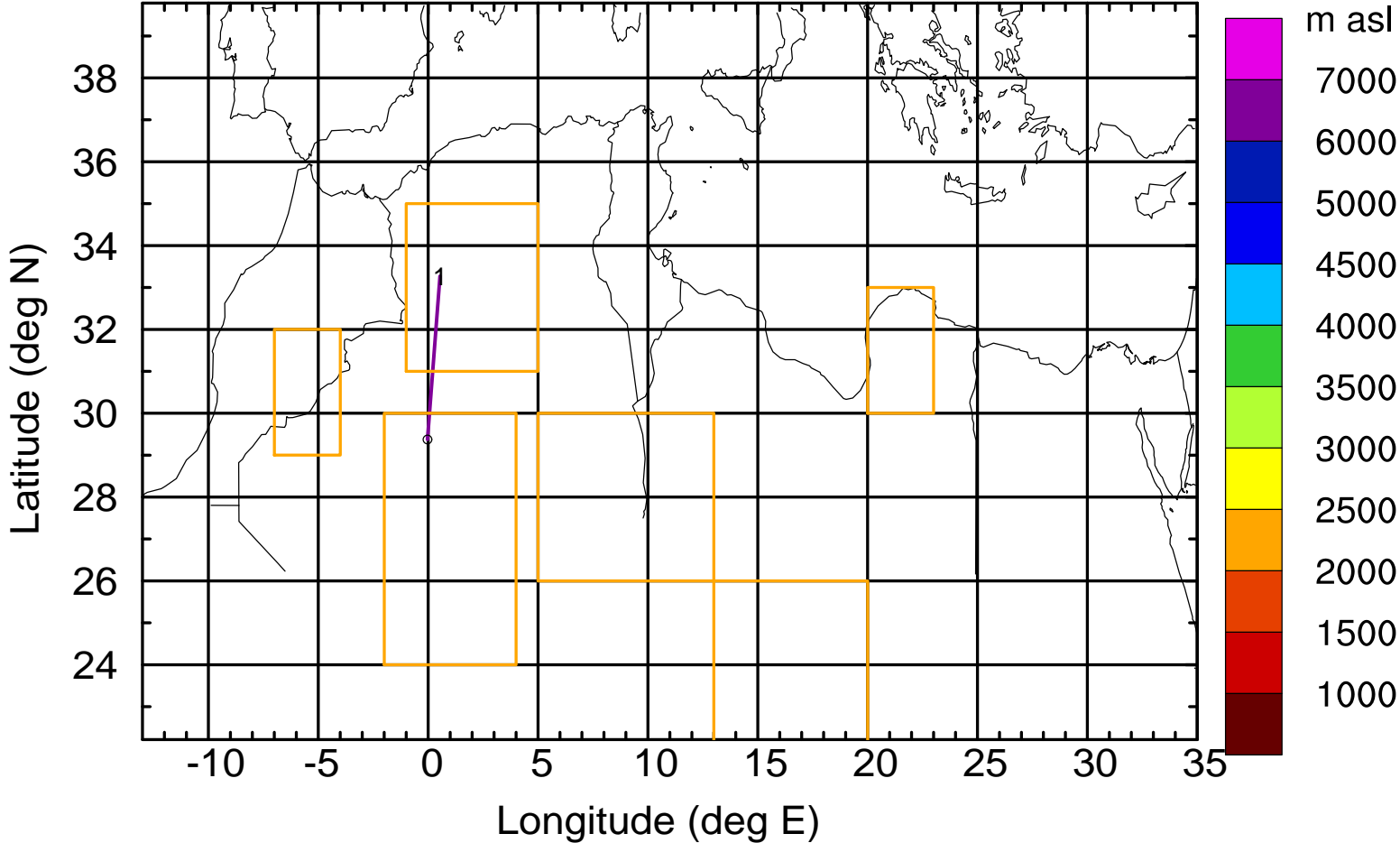
BWD 20170427/09 -82H = 23/23 UTC





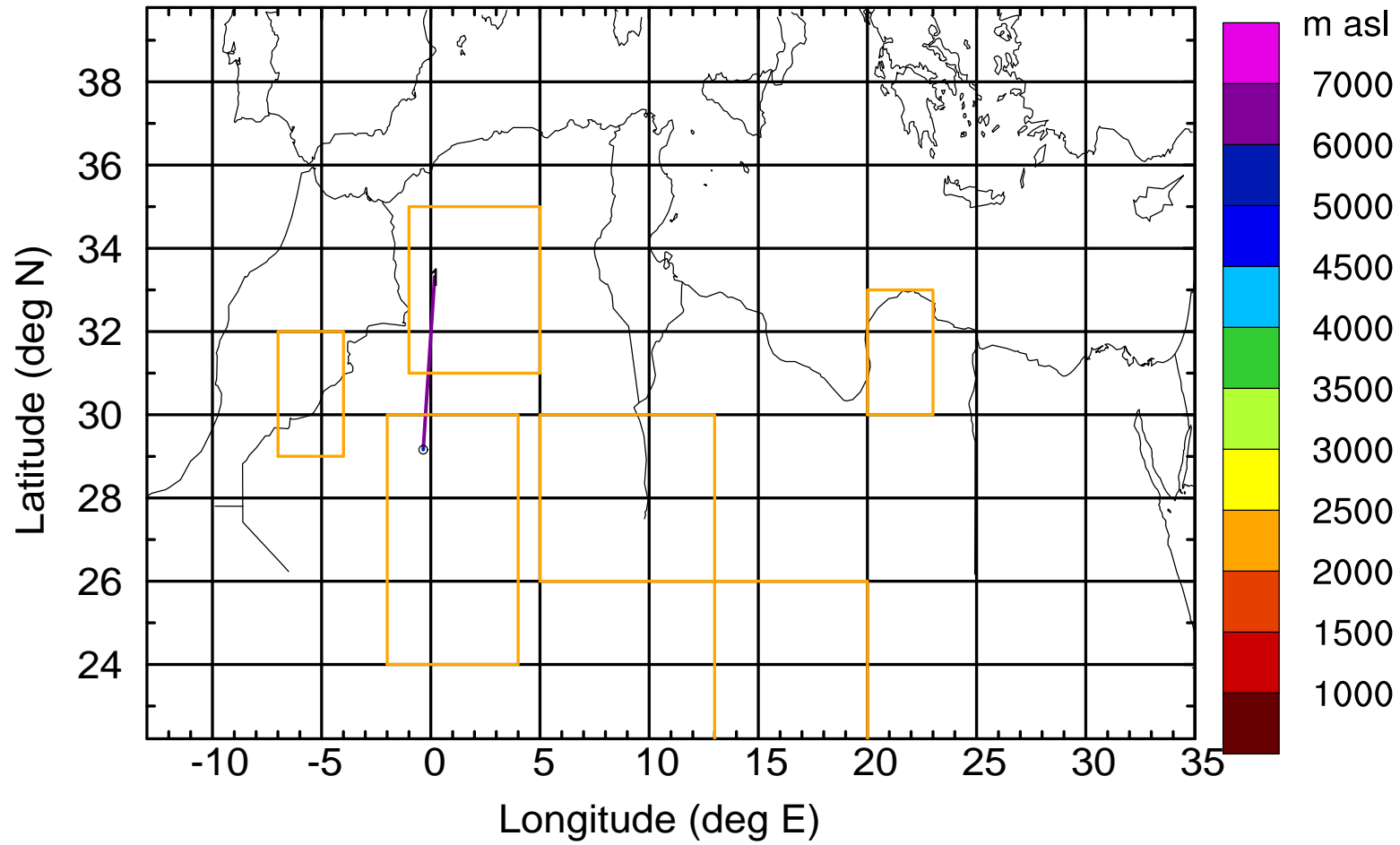
Level #16 of flight 170427a

BWD 20170427/09 -84H = 23/21 UTC



Level #16 of flight 170427a

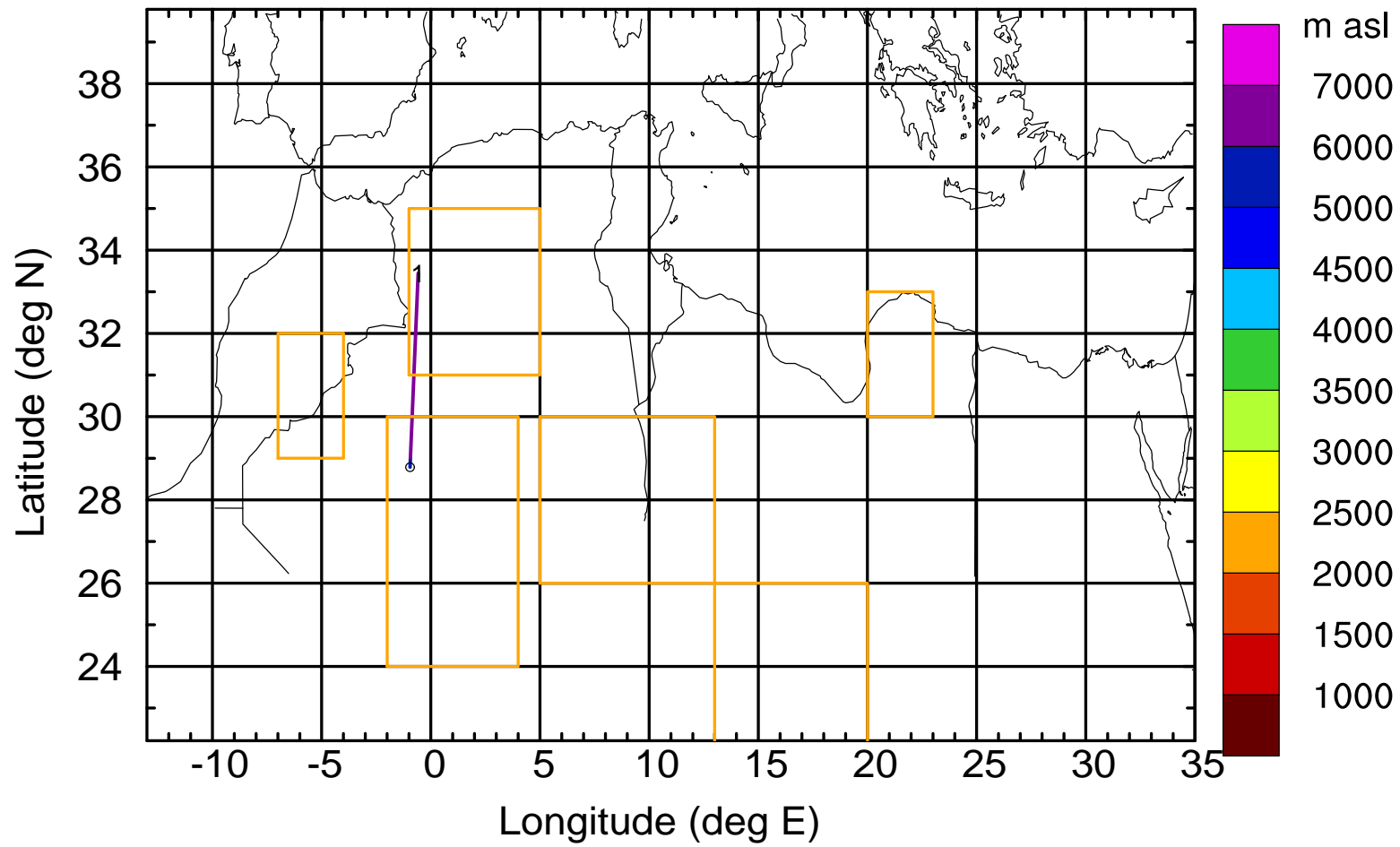
BWD 20170427/09 -85H = 23/20 UTC





Level #16 of flight 170427a

BWD 20170427/09 -87H = 23/18 UTC



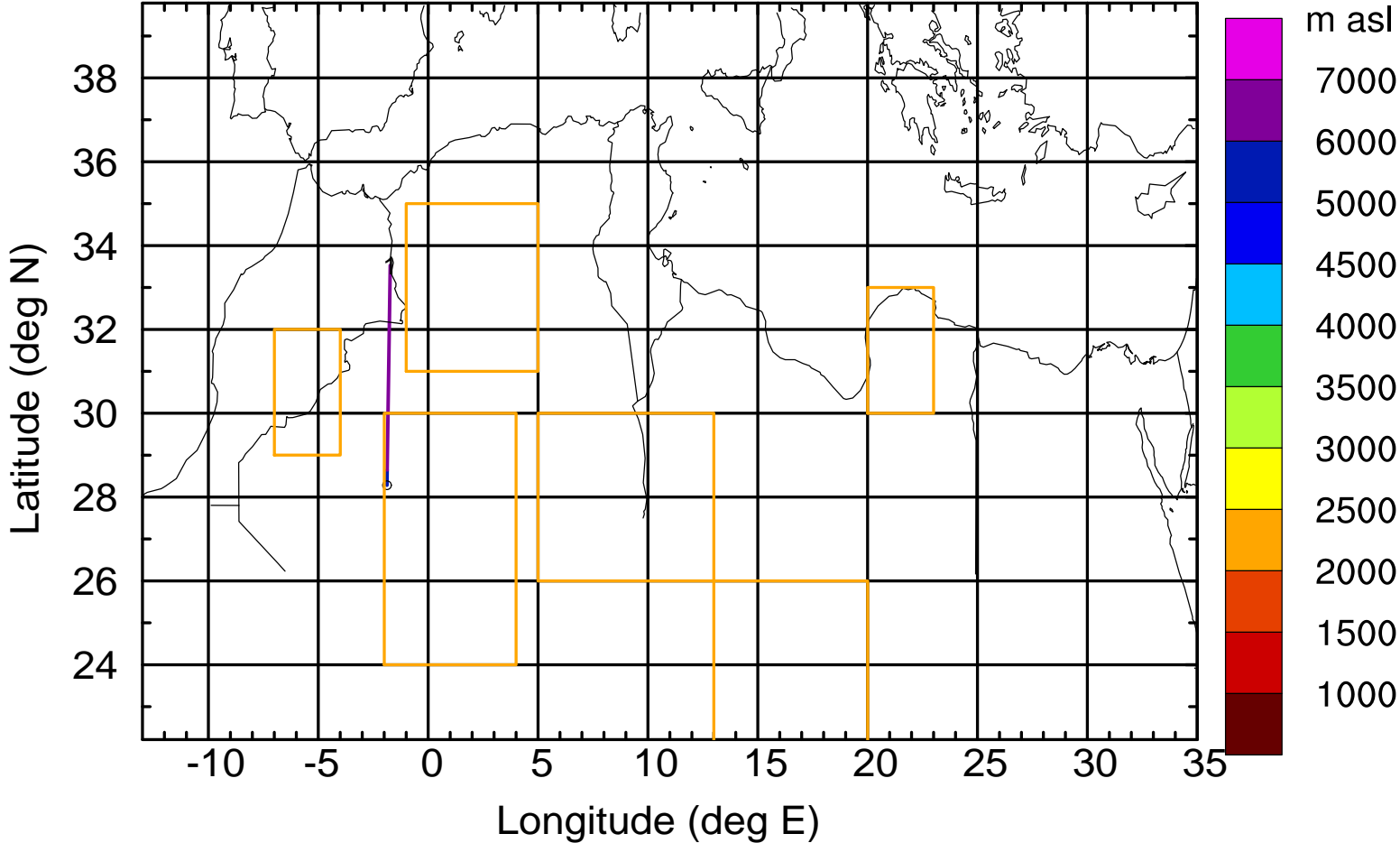






Level #16 of flight 170427a

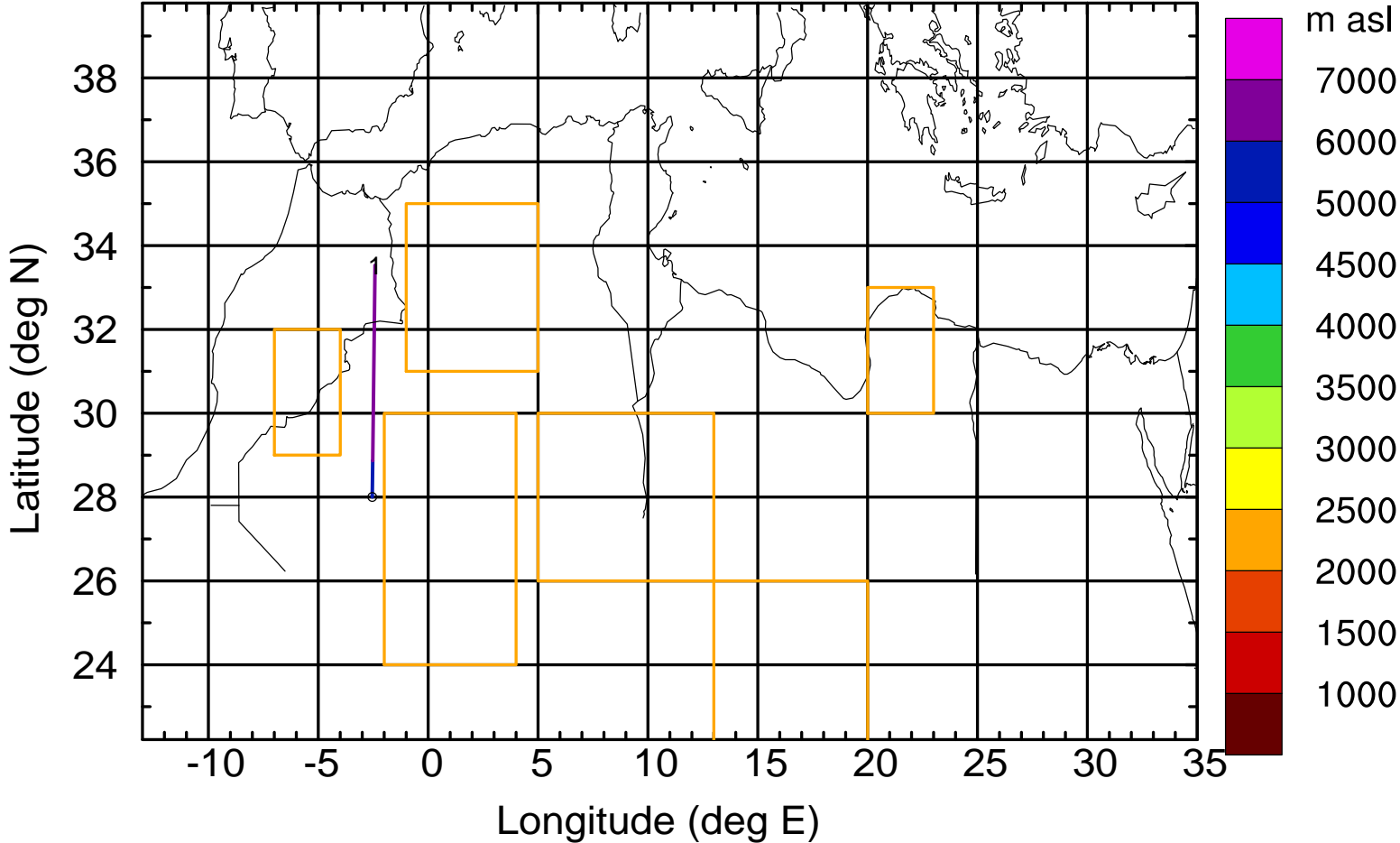
BWD 20170427/09 -90H = 23/15 UTC





Level #16 of flight 170427a

BWD 20170427/09 -92H = 23/13 UTC

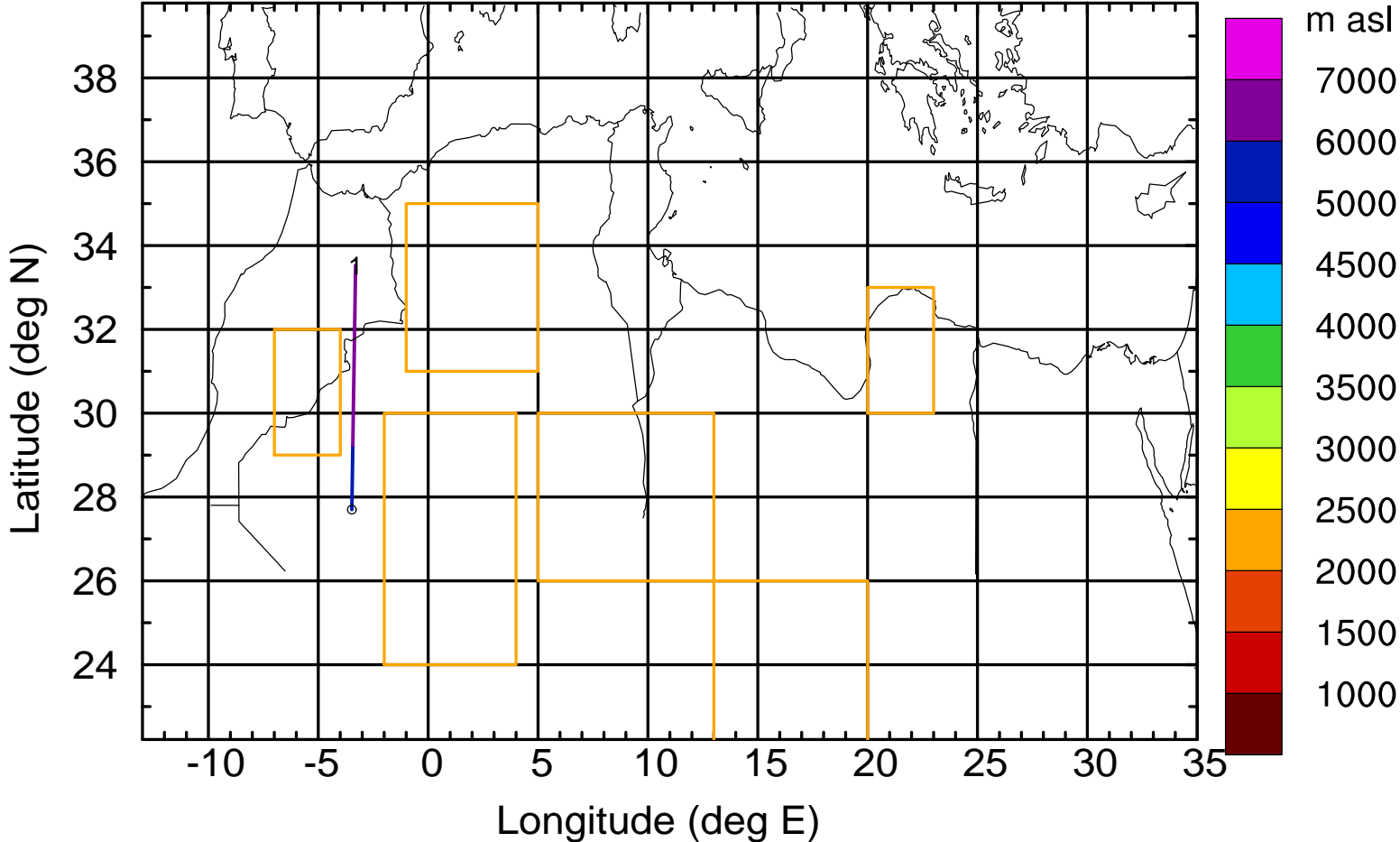






Level #16 of flight 170427a

BWD 20170427/09 -95H = 23/10 UTC

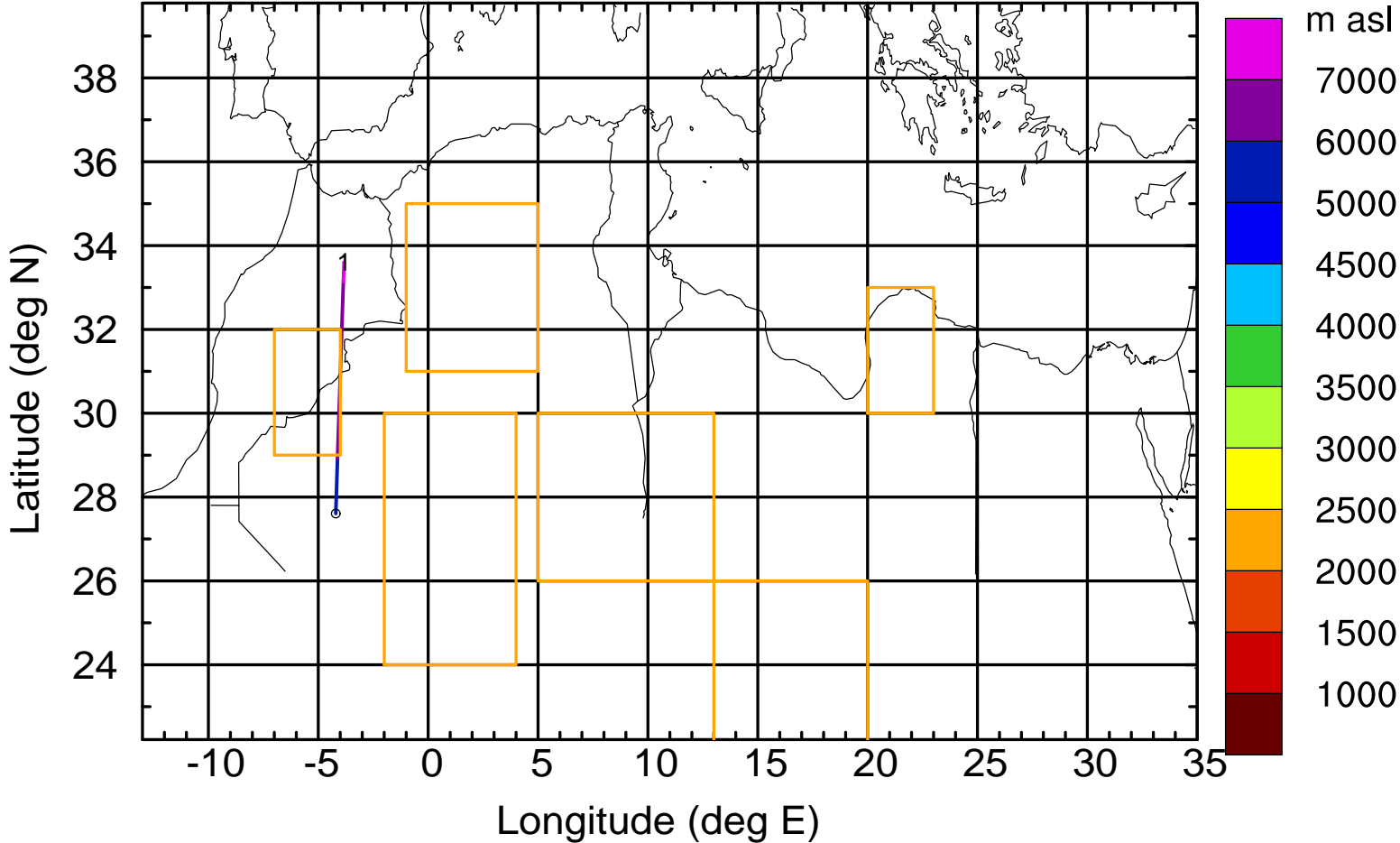






Level #16 of flight 170427a

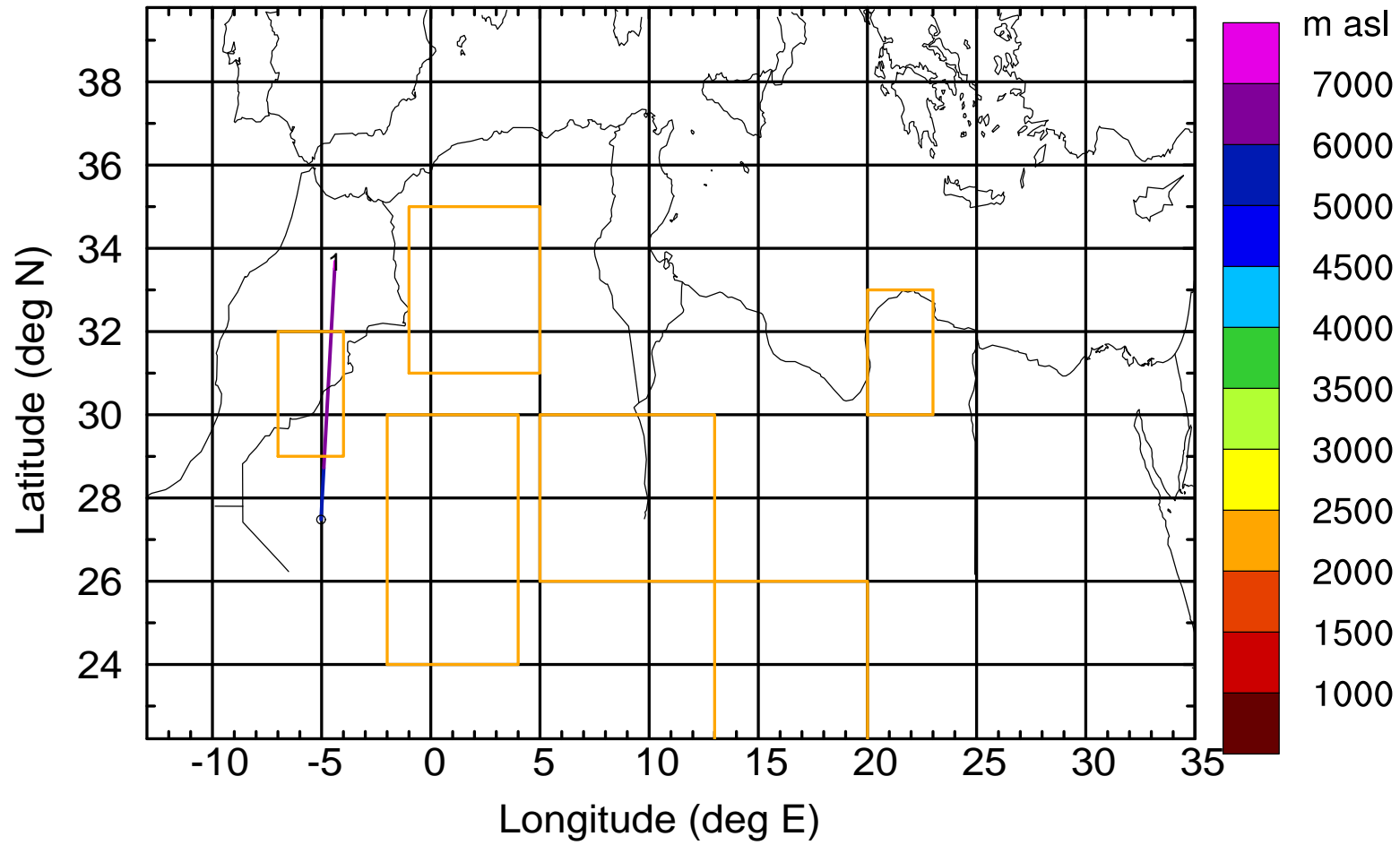
BWD 20170427/09 -97H = 23/08 UTC





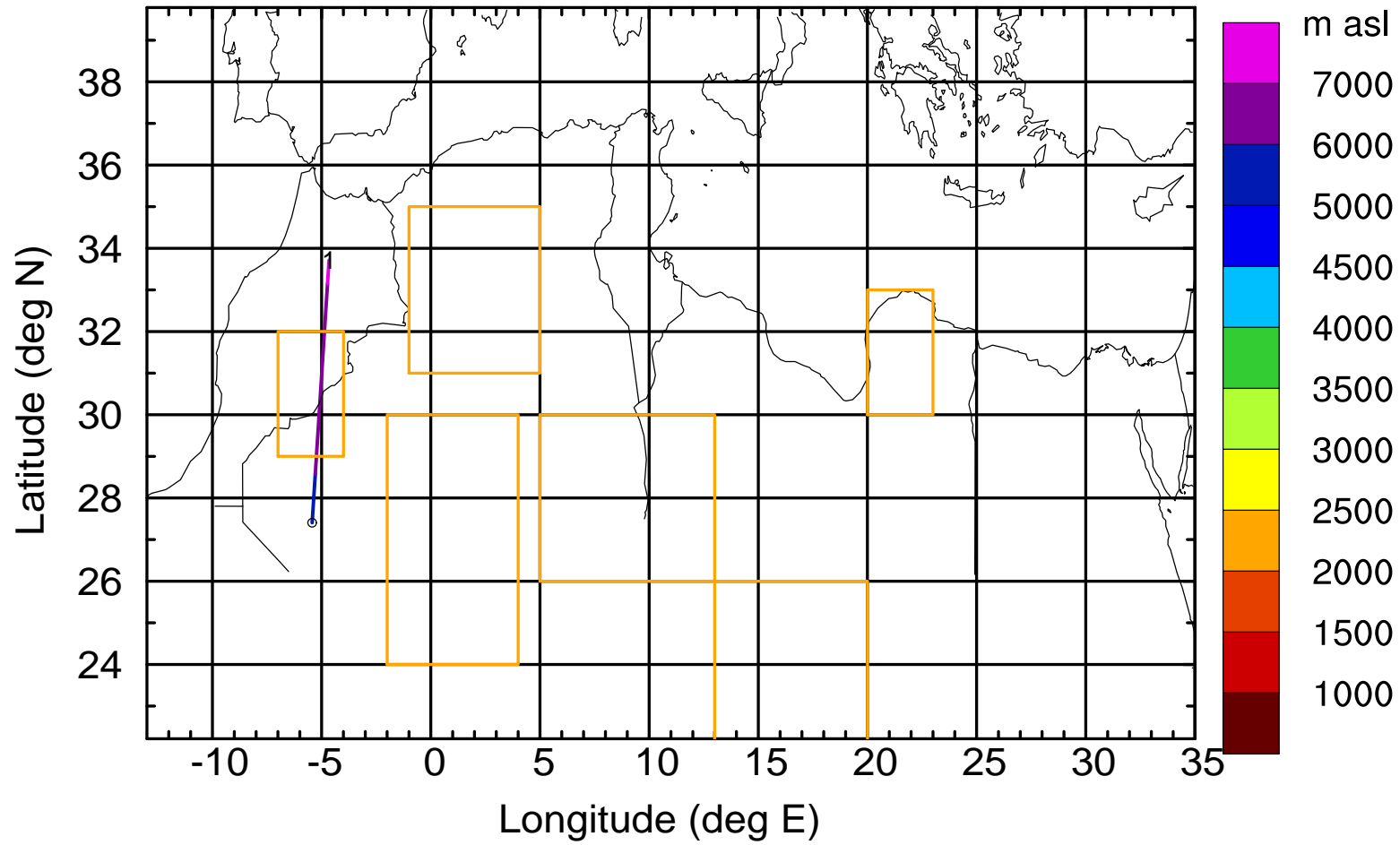
Level #16 of flight 170427a

BWD 20170427/09 -99H = 23/06 UTC



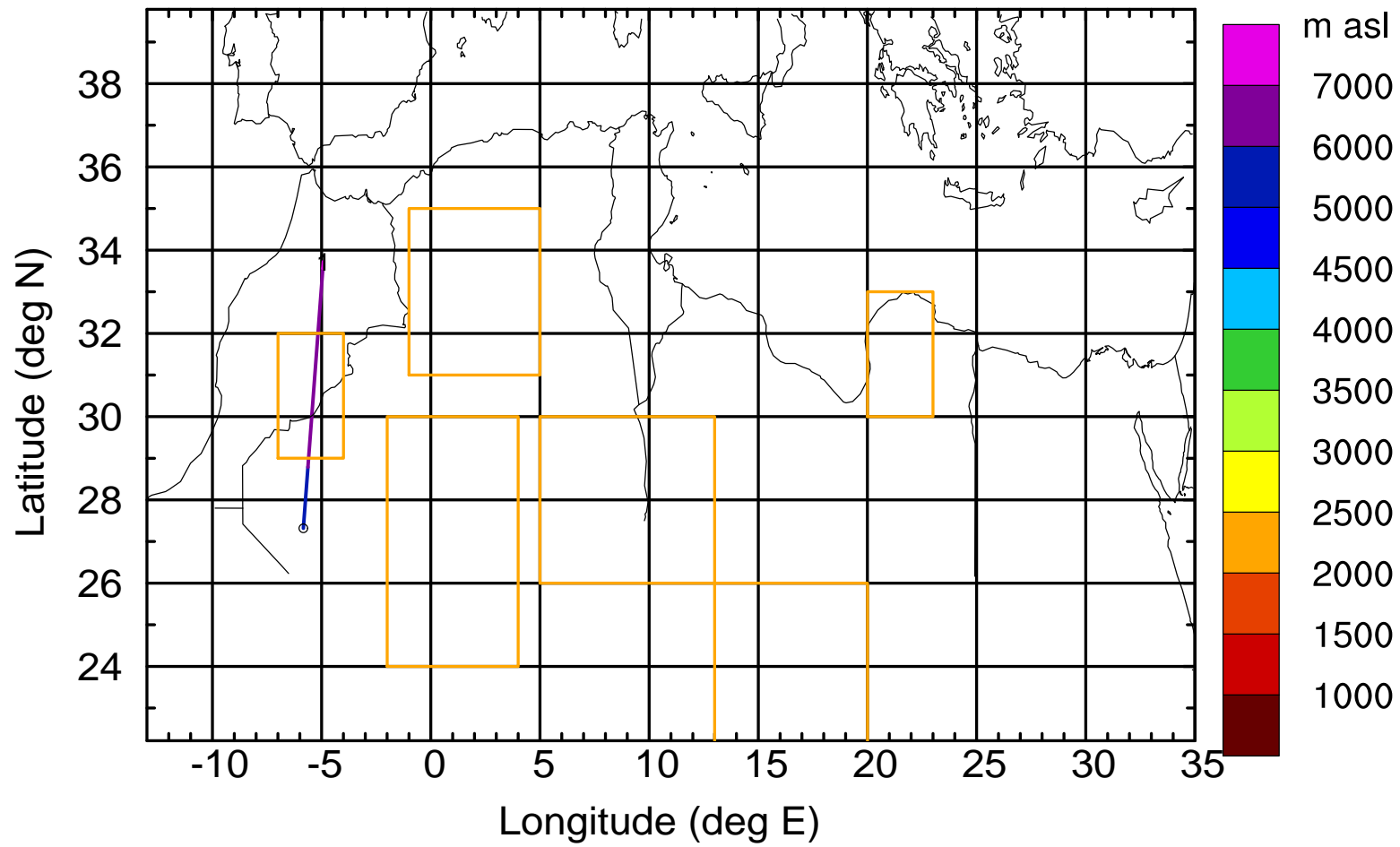
Level #16 of flight 170427a

BWD 20170427/09-100H = 23/05 UTC



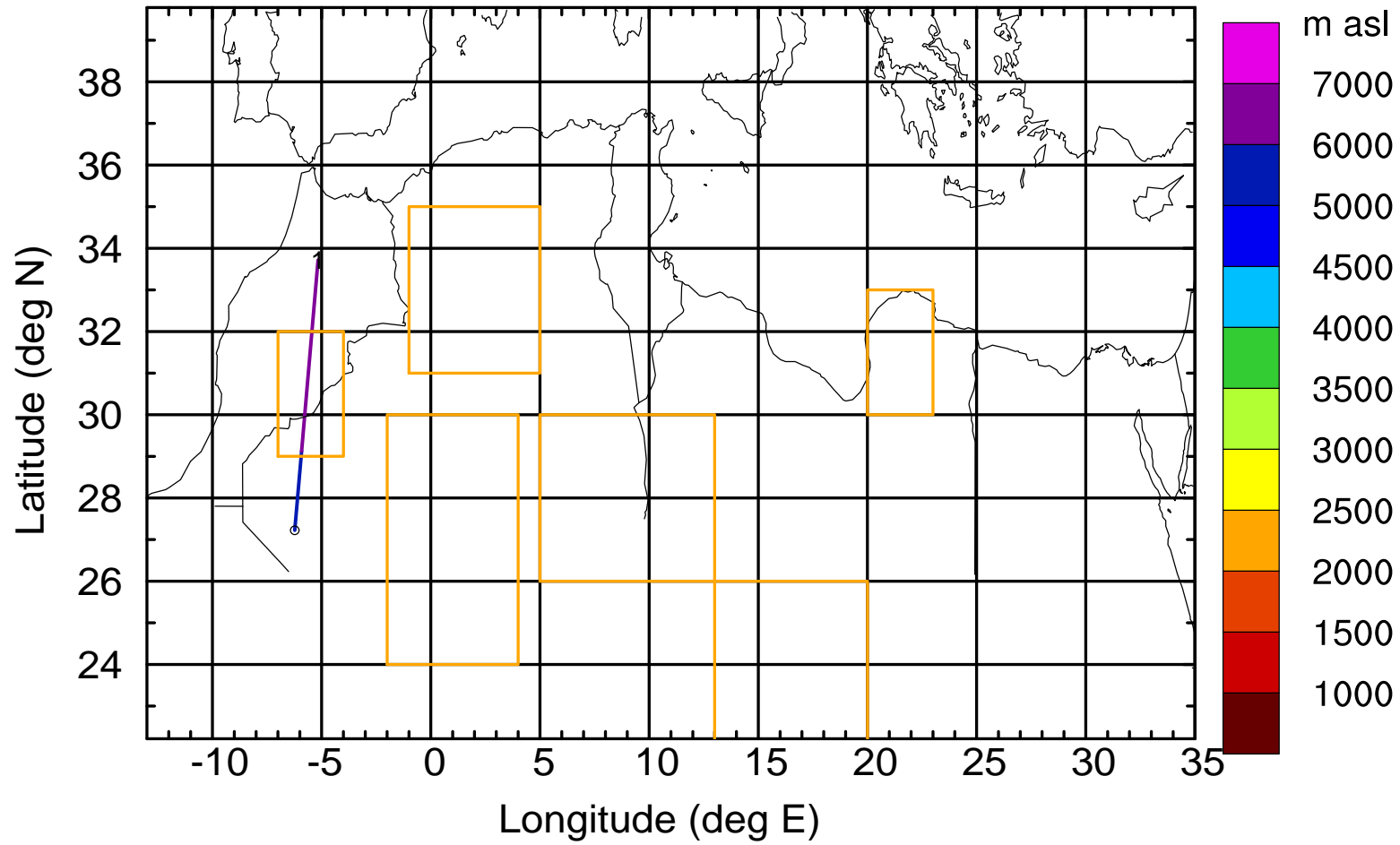
Level #16 of flight 170427a

BWD 20170427/09-101H = 23/04 UTC



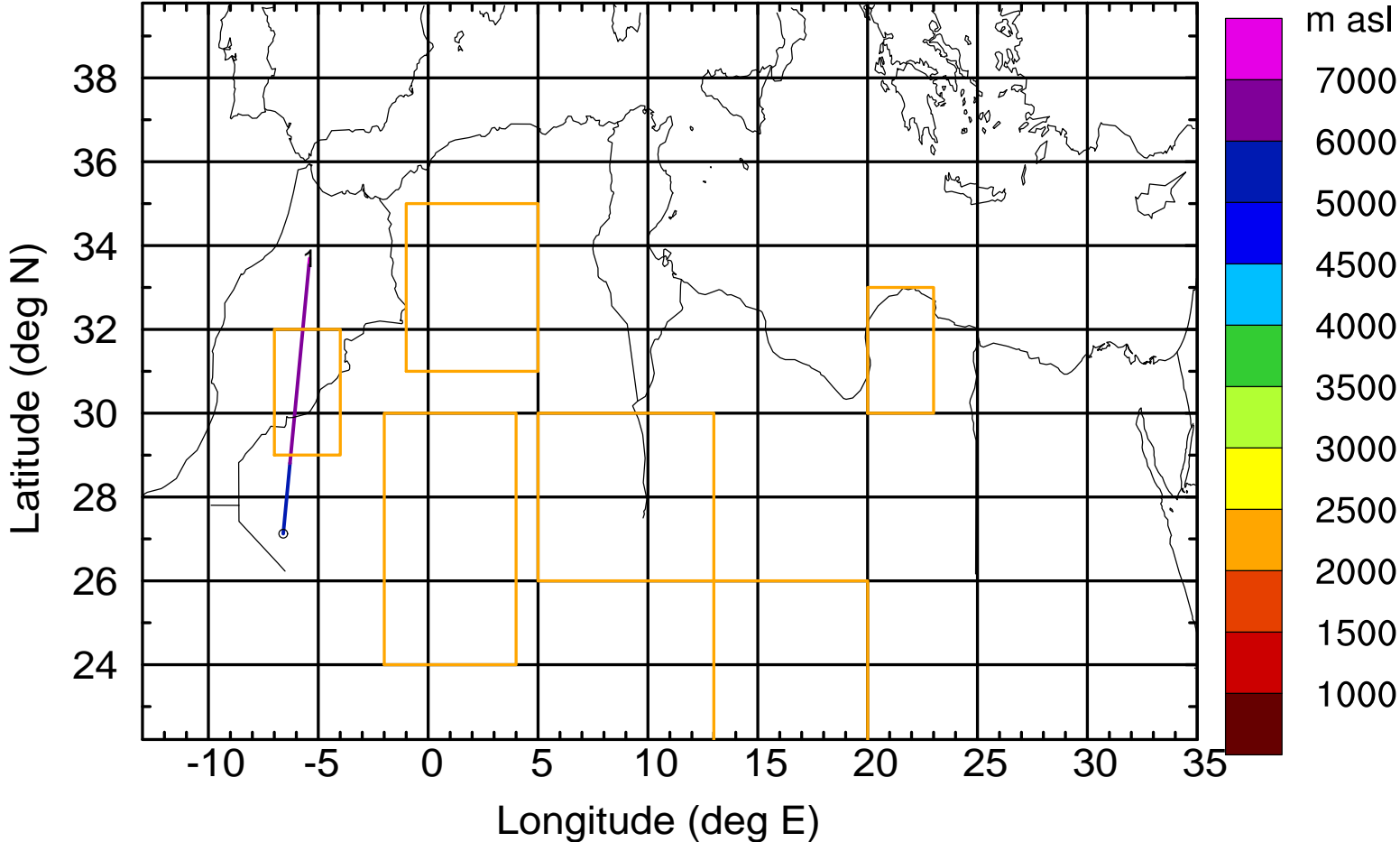
Level #16 of flight 170427a

BWD 20170427/09-102H = 23/03 UTC



Level #16 of flight 170427a

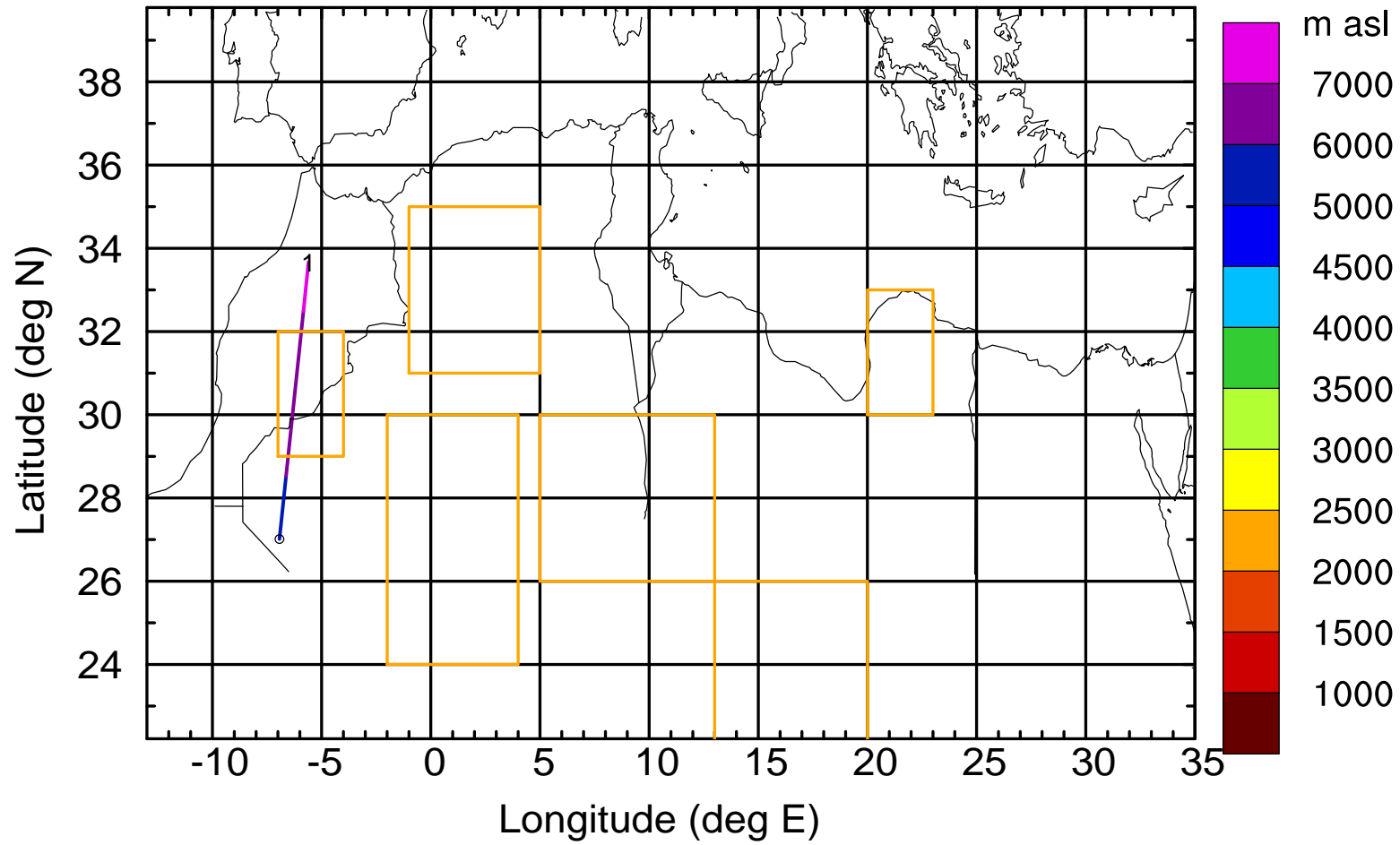
BWD 20170427/09-103H = 23/02 UTC





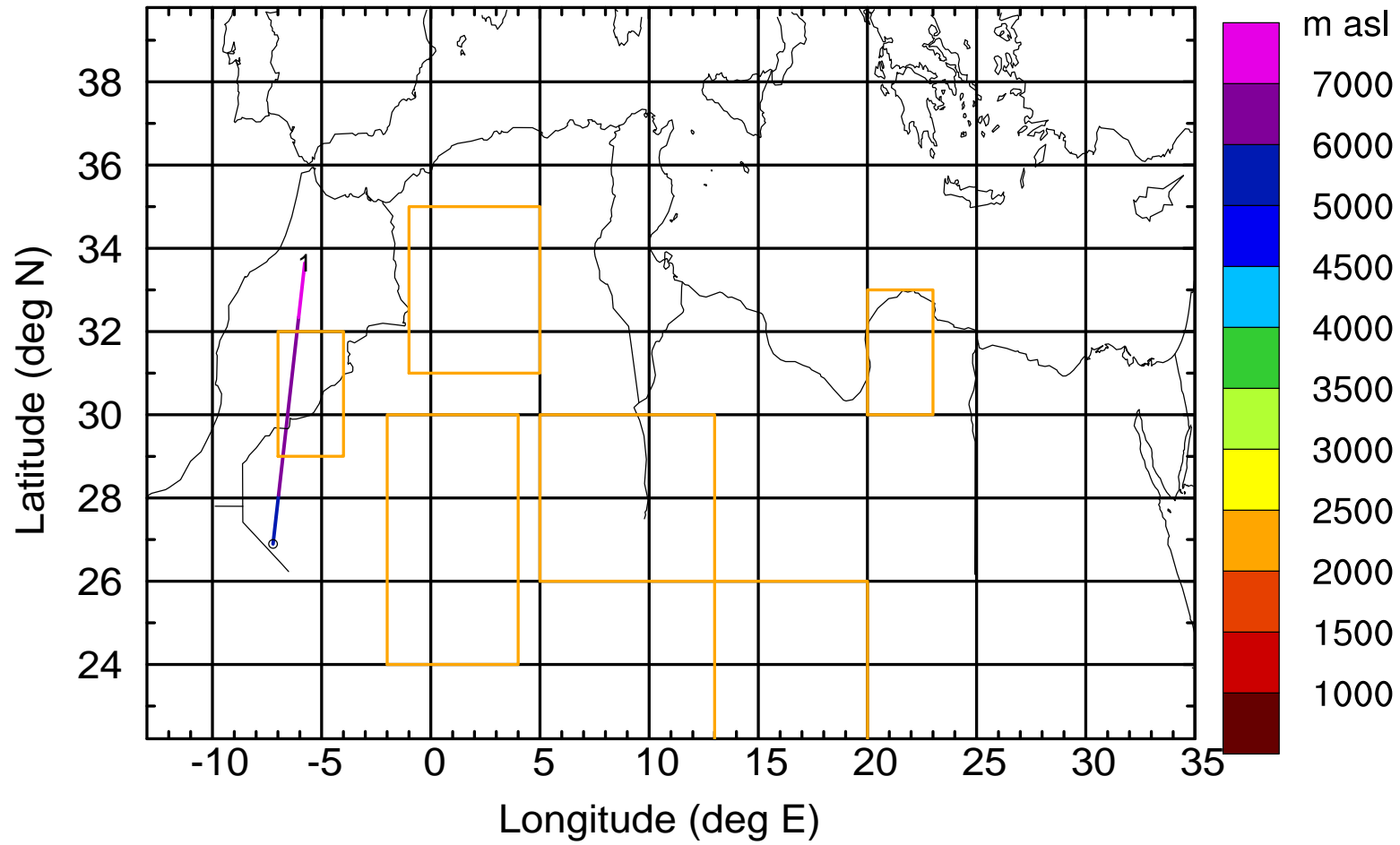
Level #16 of flight 170427a

BWD 20170427/09-104H = 23/01 UTC



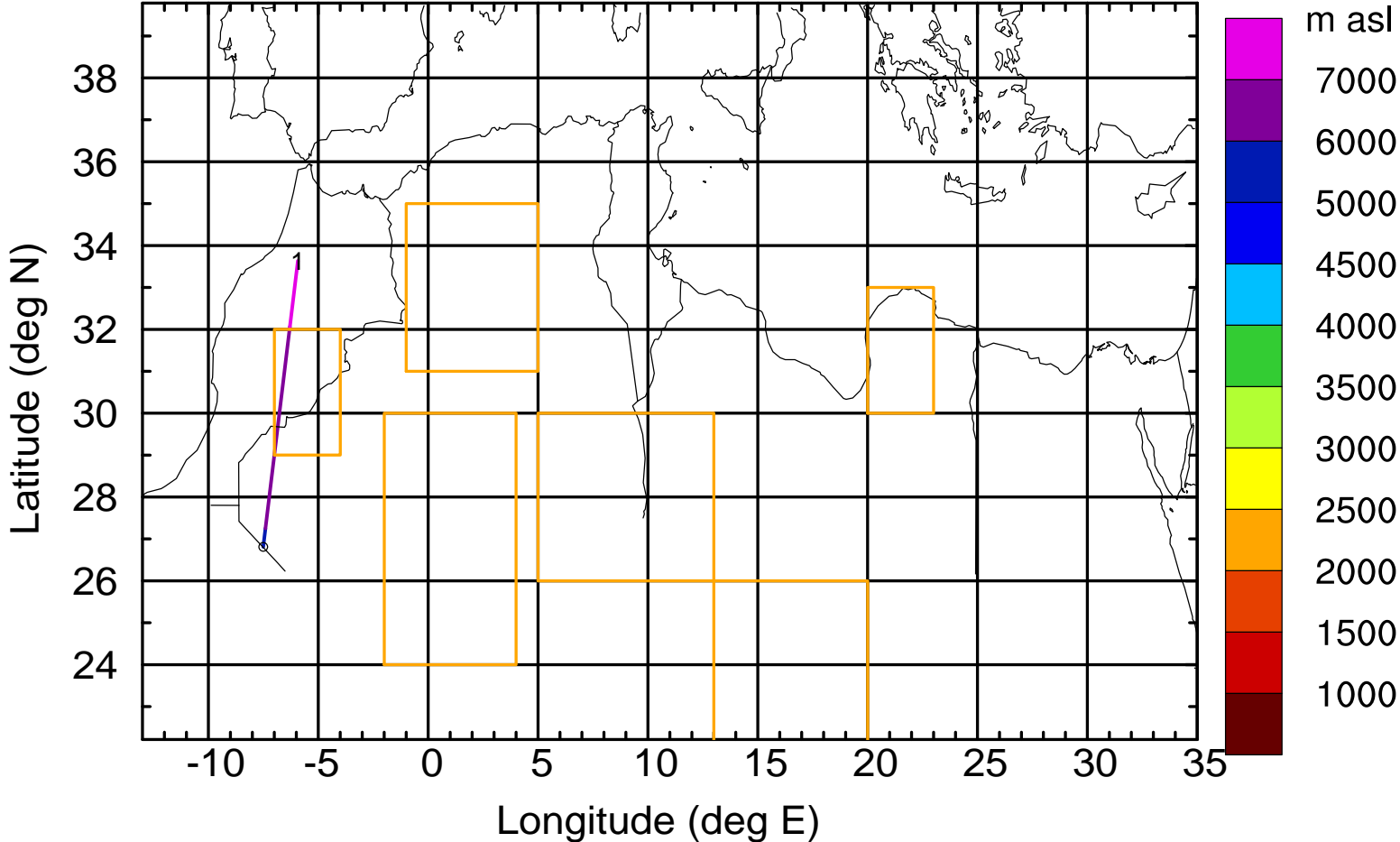
Level #16 of flight 170427a

BWD 20170427/09-105H = 23/00 UTC



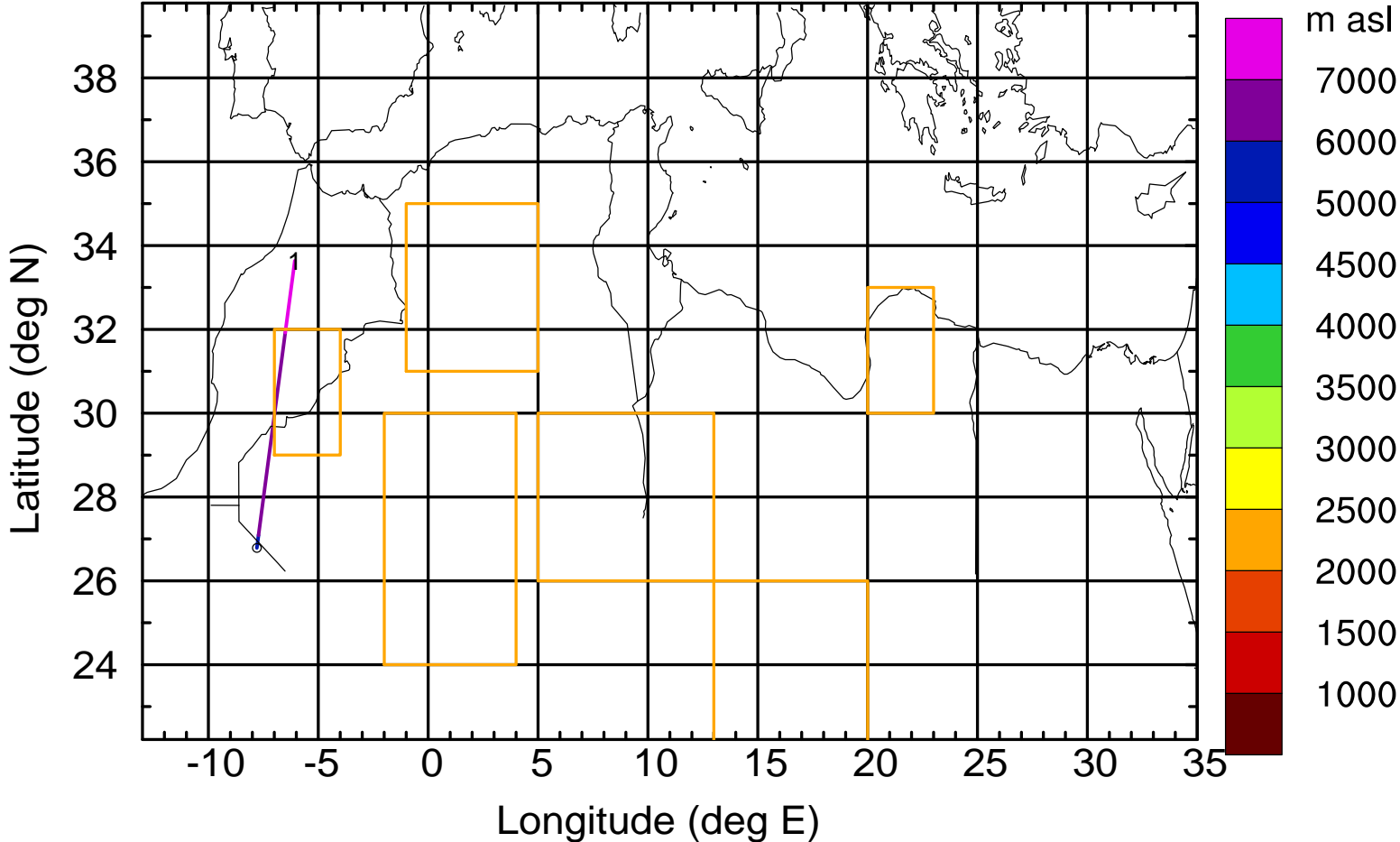
Level #16 of flight 170427a

BWD 20170427/09-106H = 22/23 UTC



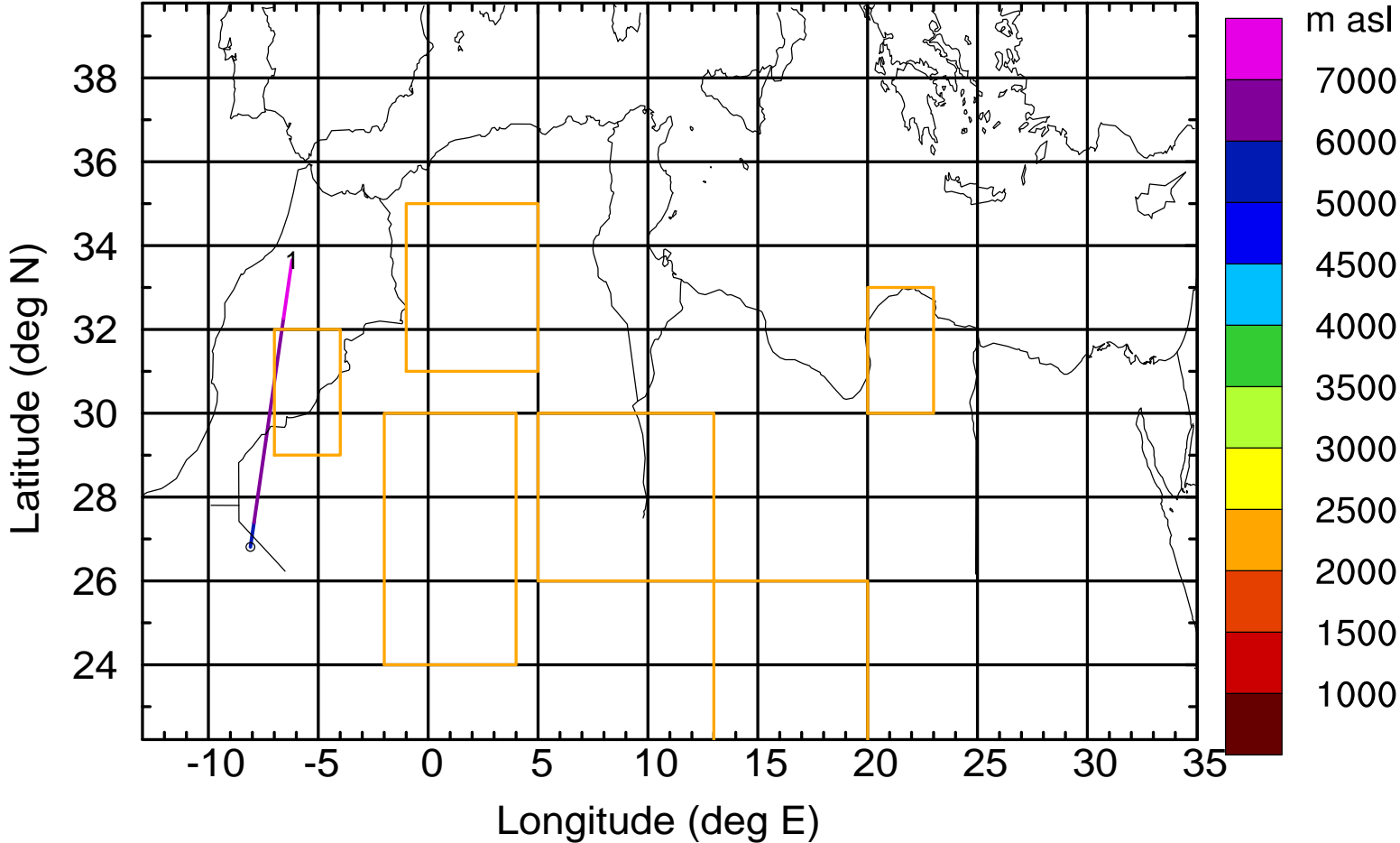
Level #16 of flight 170427a

BWD 20170427/09-107H = 22/22 UTC



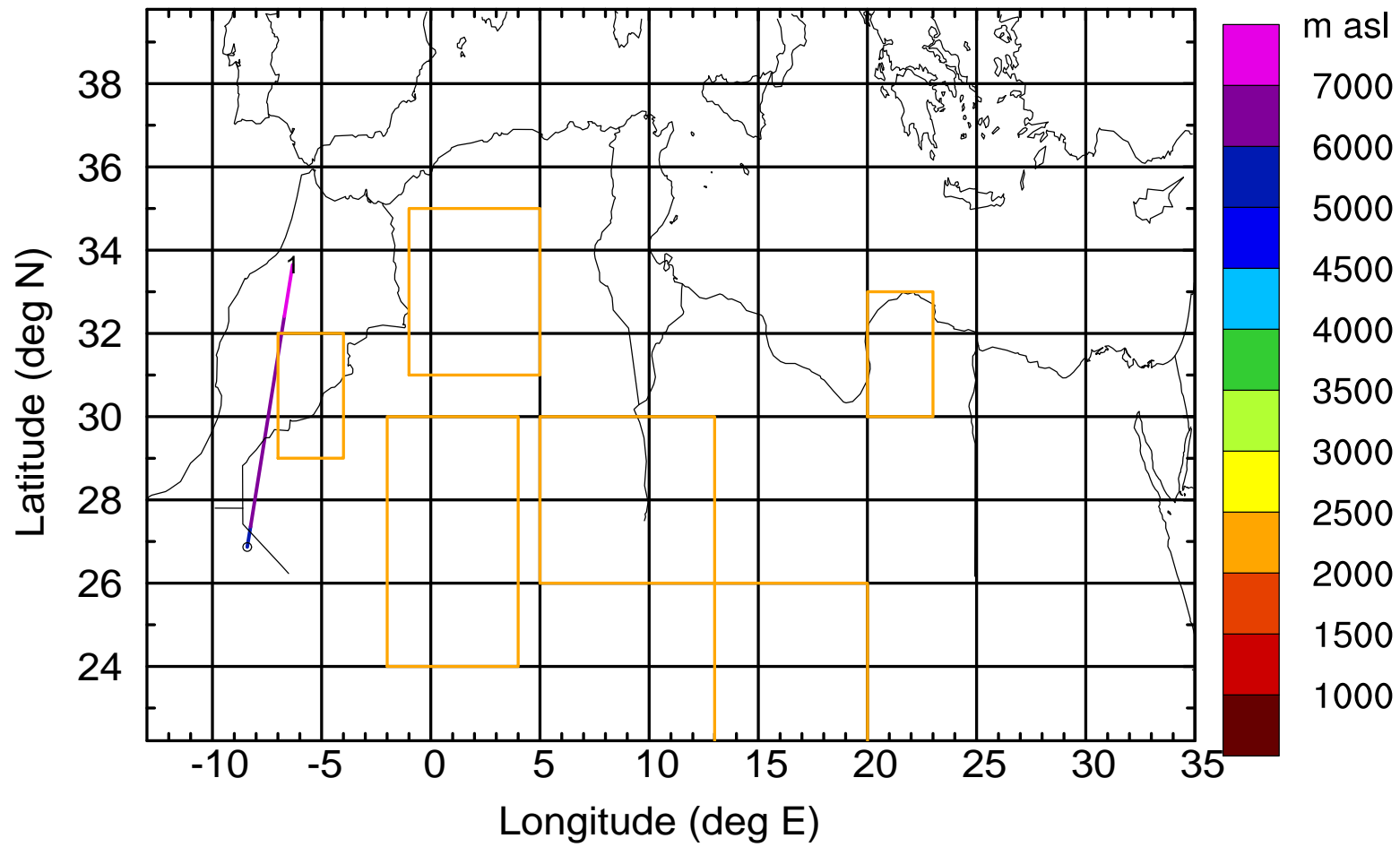
Level #16 of flight 170427a

BWD 20170427/09-108H = 22/21 UTC



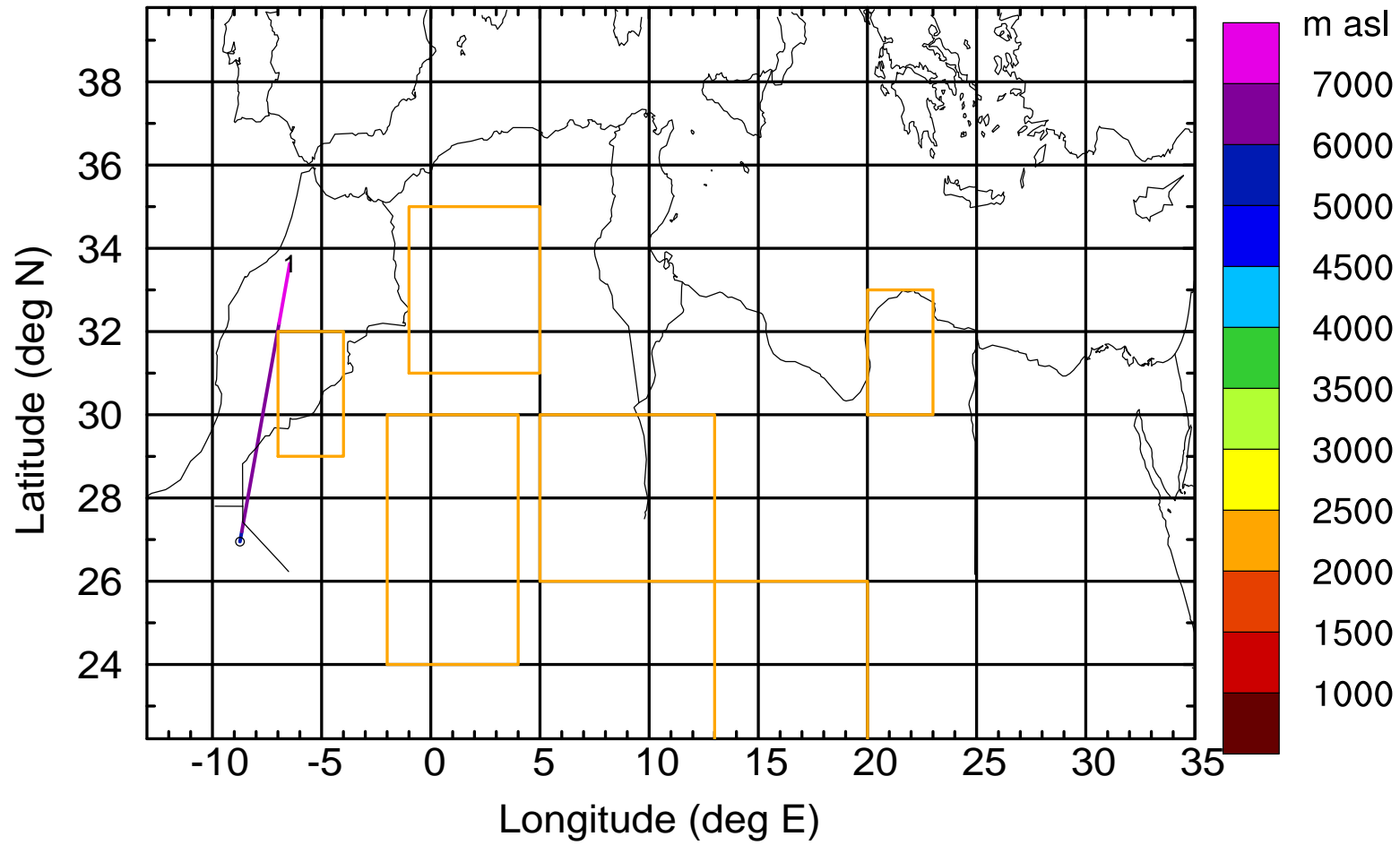
Level #16 of flight 170427a

BWD 20170427/09-109H = 22/20 UTC



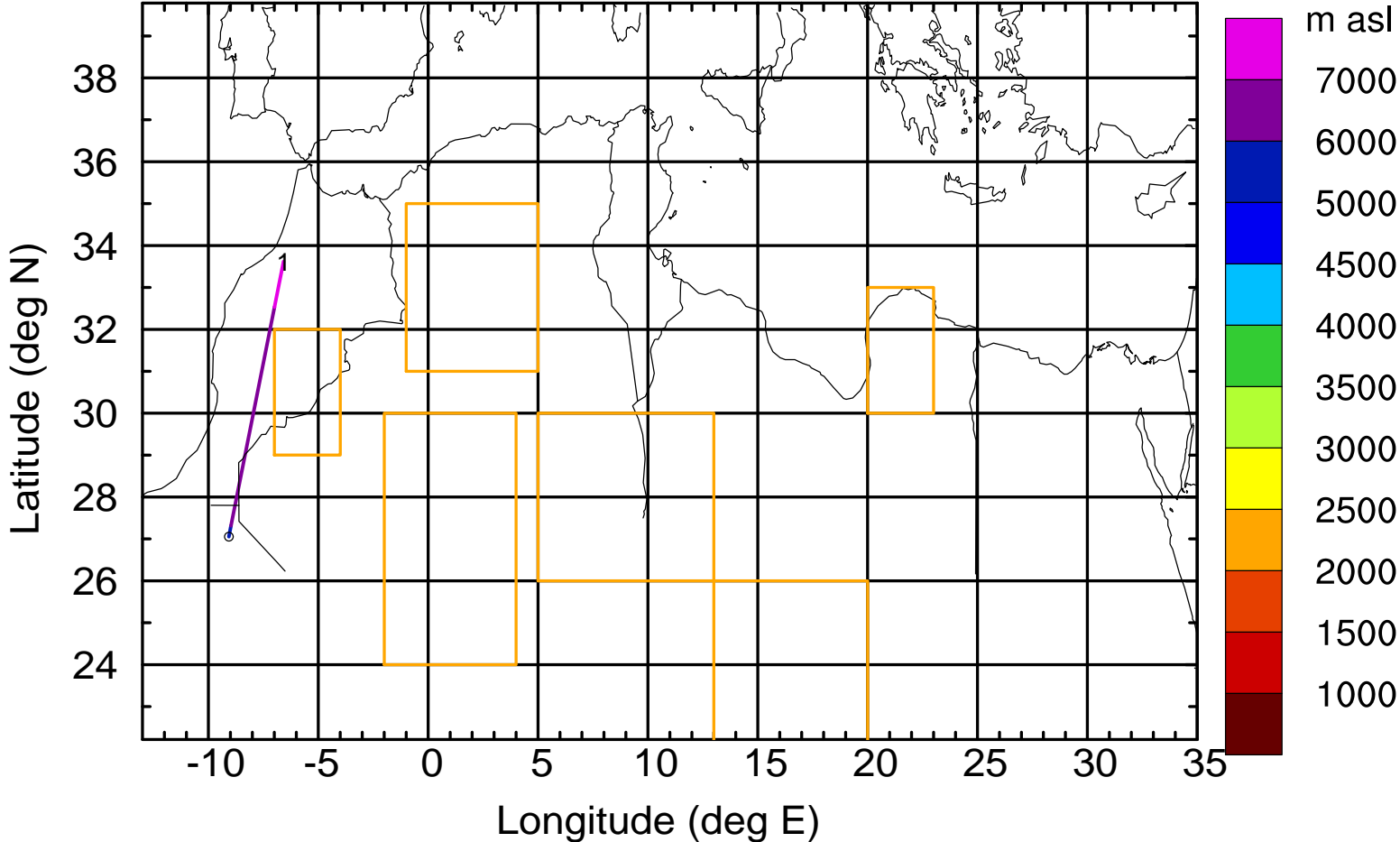
Level #16 of flight 170427a

BWD 20170427/09-110H = 22/19 UTC



Level #16 of flight 170427a

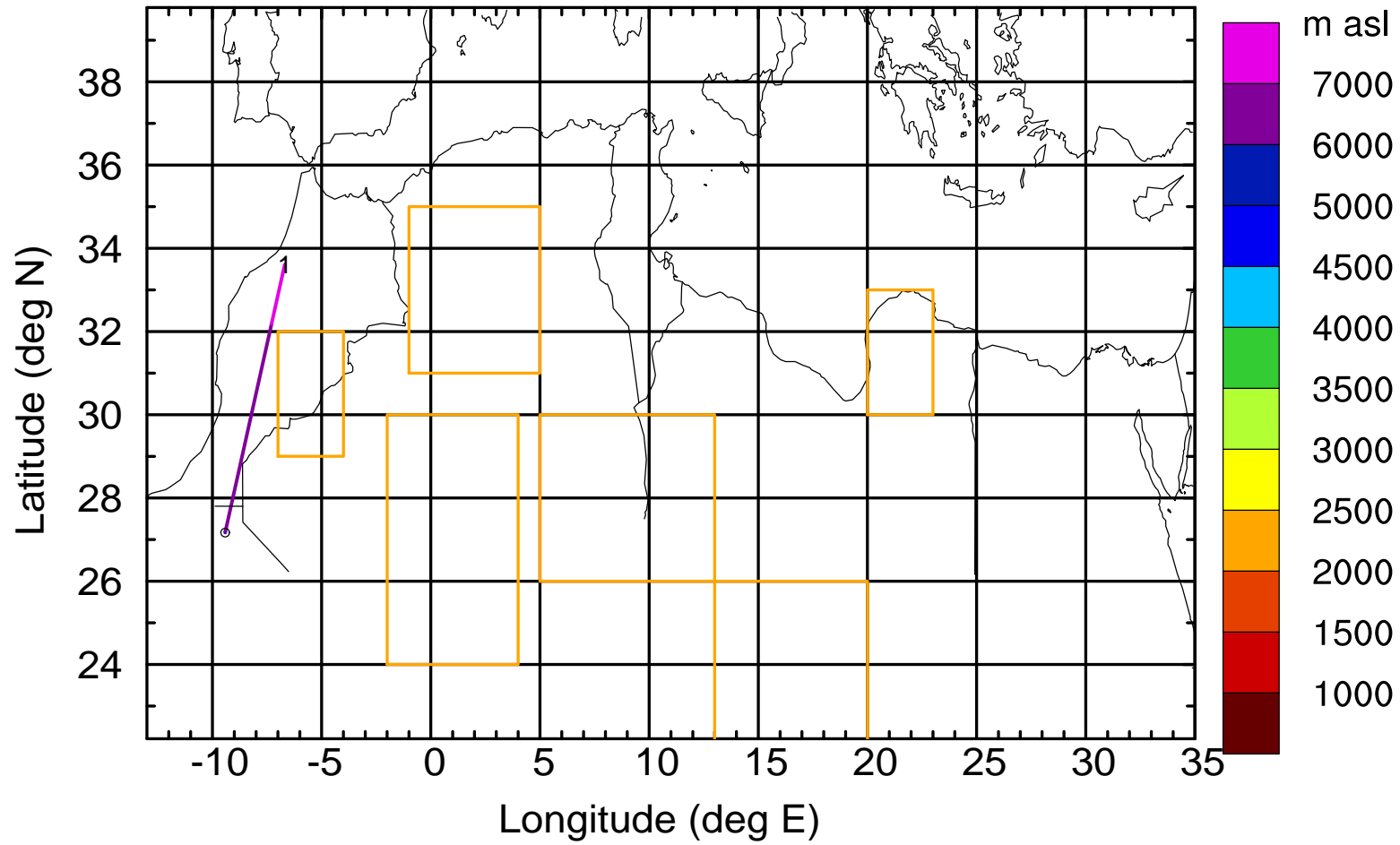
BWD 20170427/09-111H = 22/18 UTC





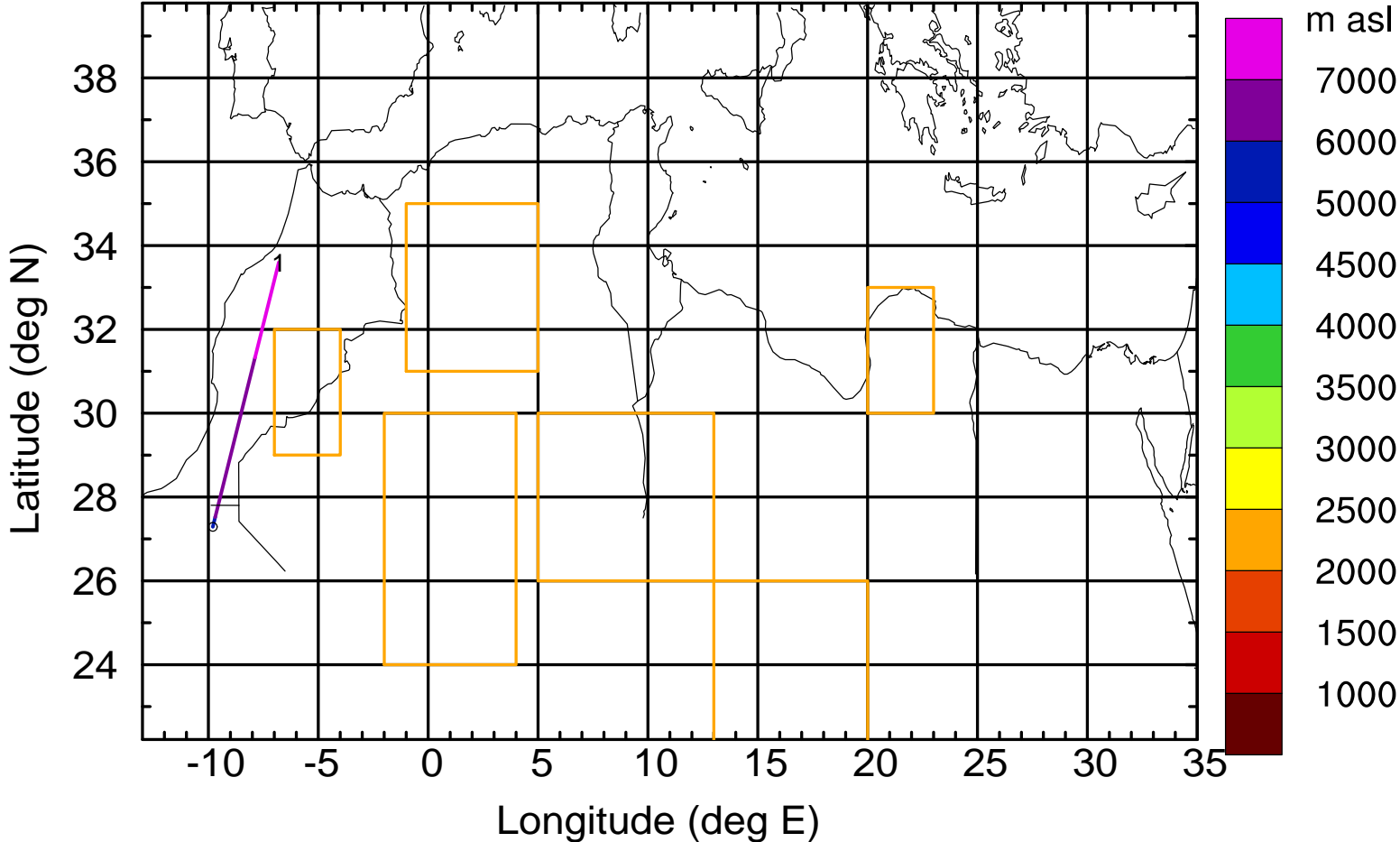
Level #16 of flight 170427a

BWD 20170427/09-112H = 22/17 UTC



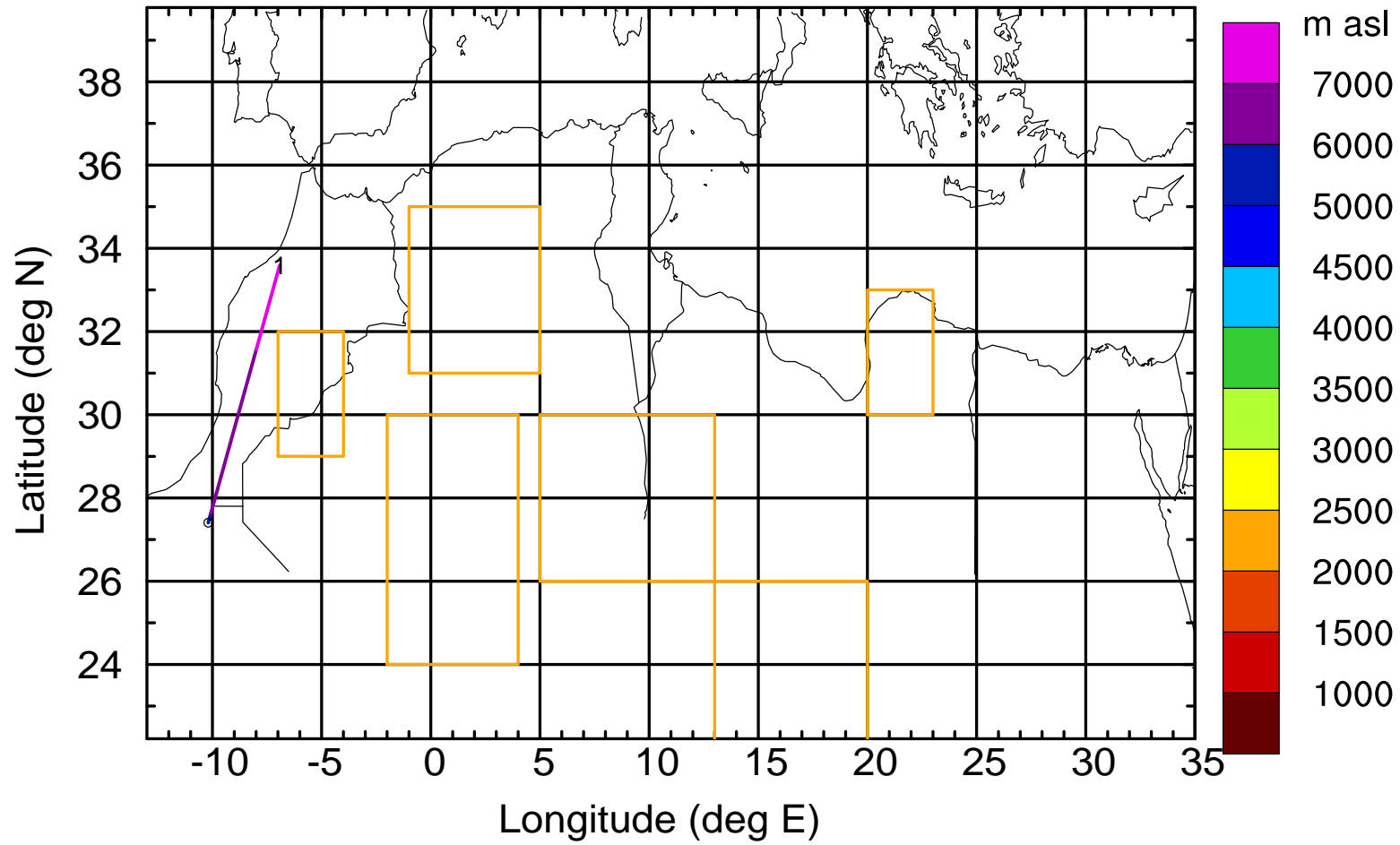
Level #16 of flight 170427a

BWD 20170427/09-113H = 22/16 UTC



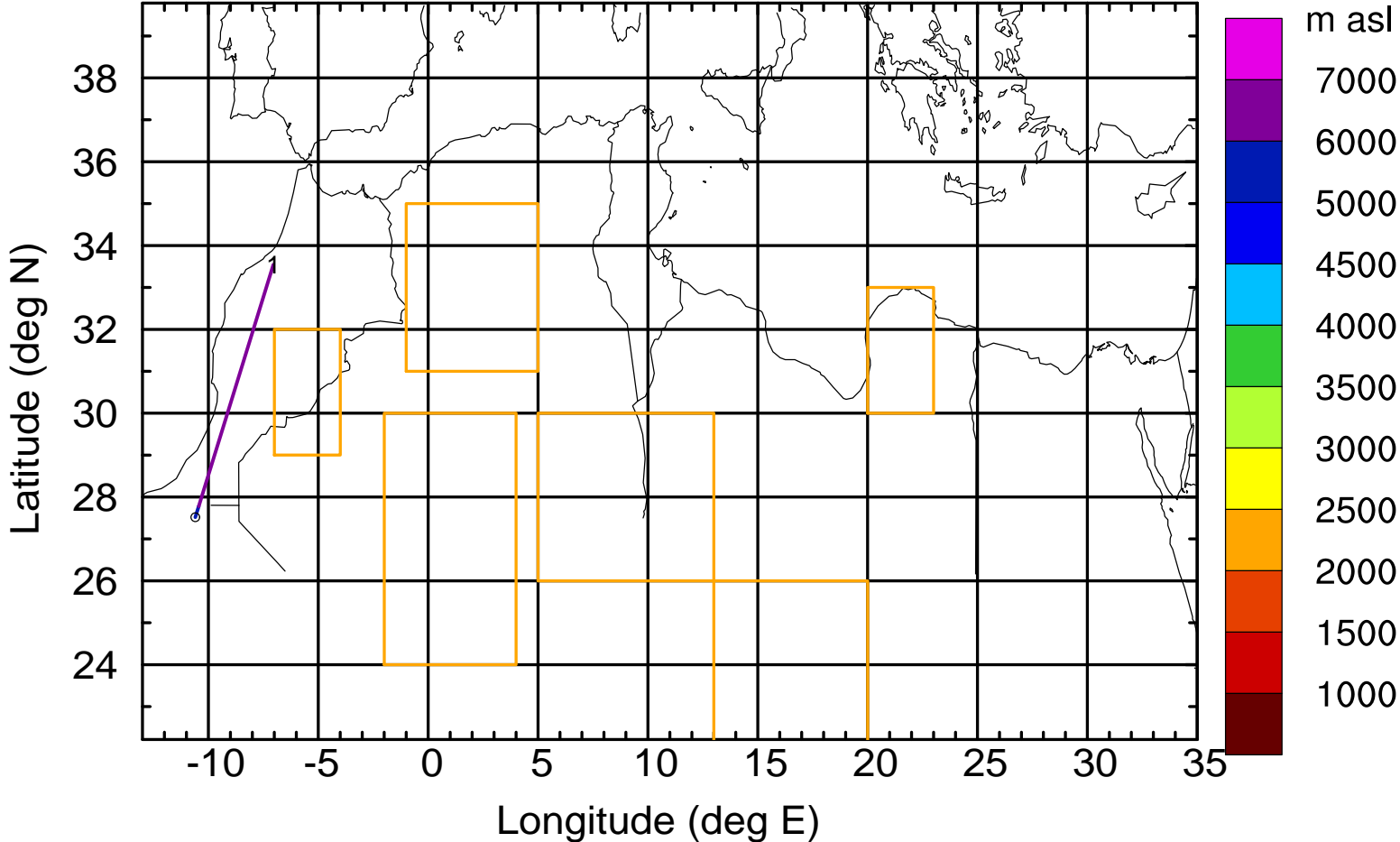
Level #16 of flight 170427a

BWD 20170427/09-114H = 22/15 UTC



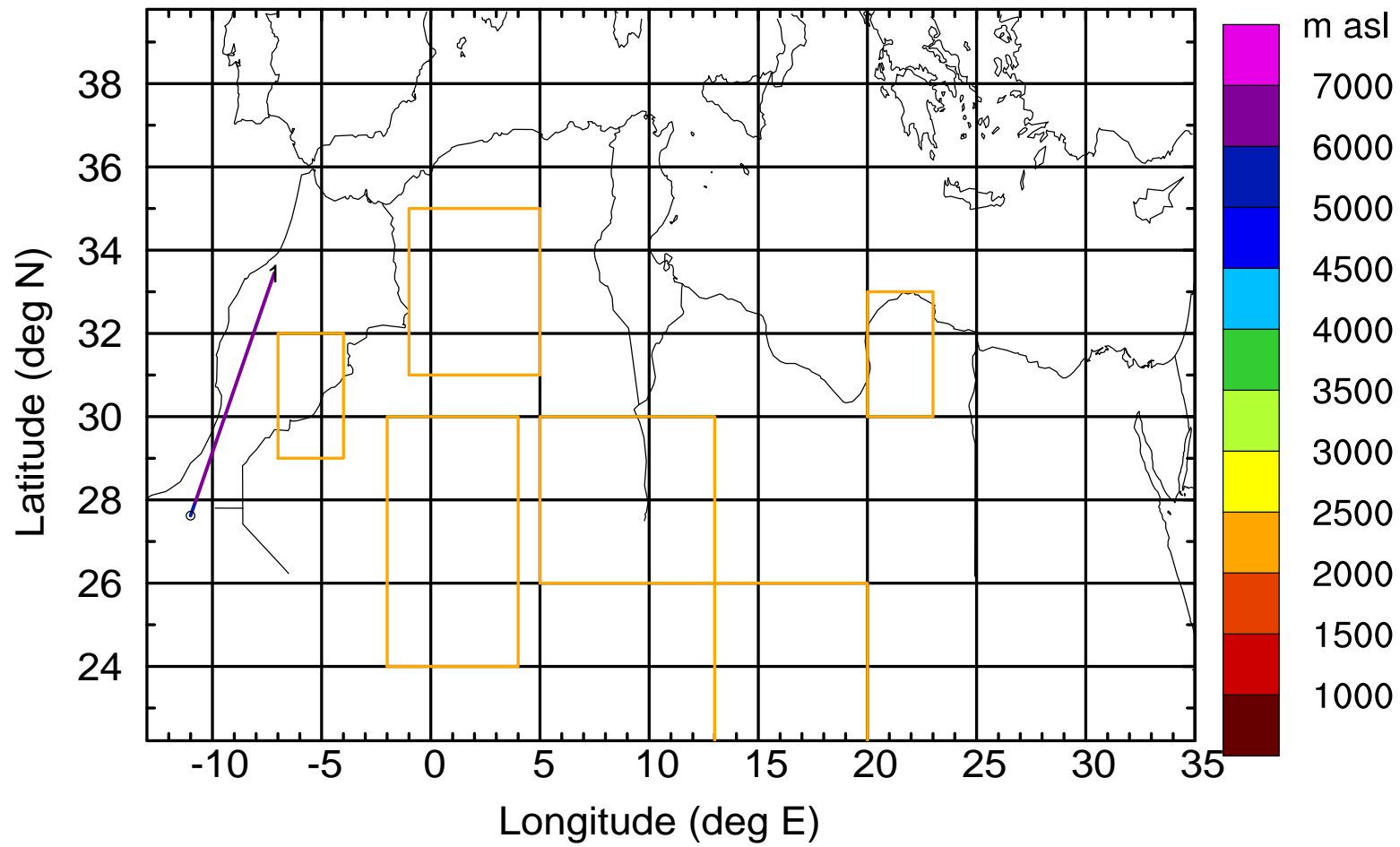
Level #16 of flight 170427a

BWD 20170427/09-115H = 22/14 UTC



Level #16 of flight 170427a

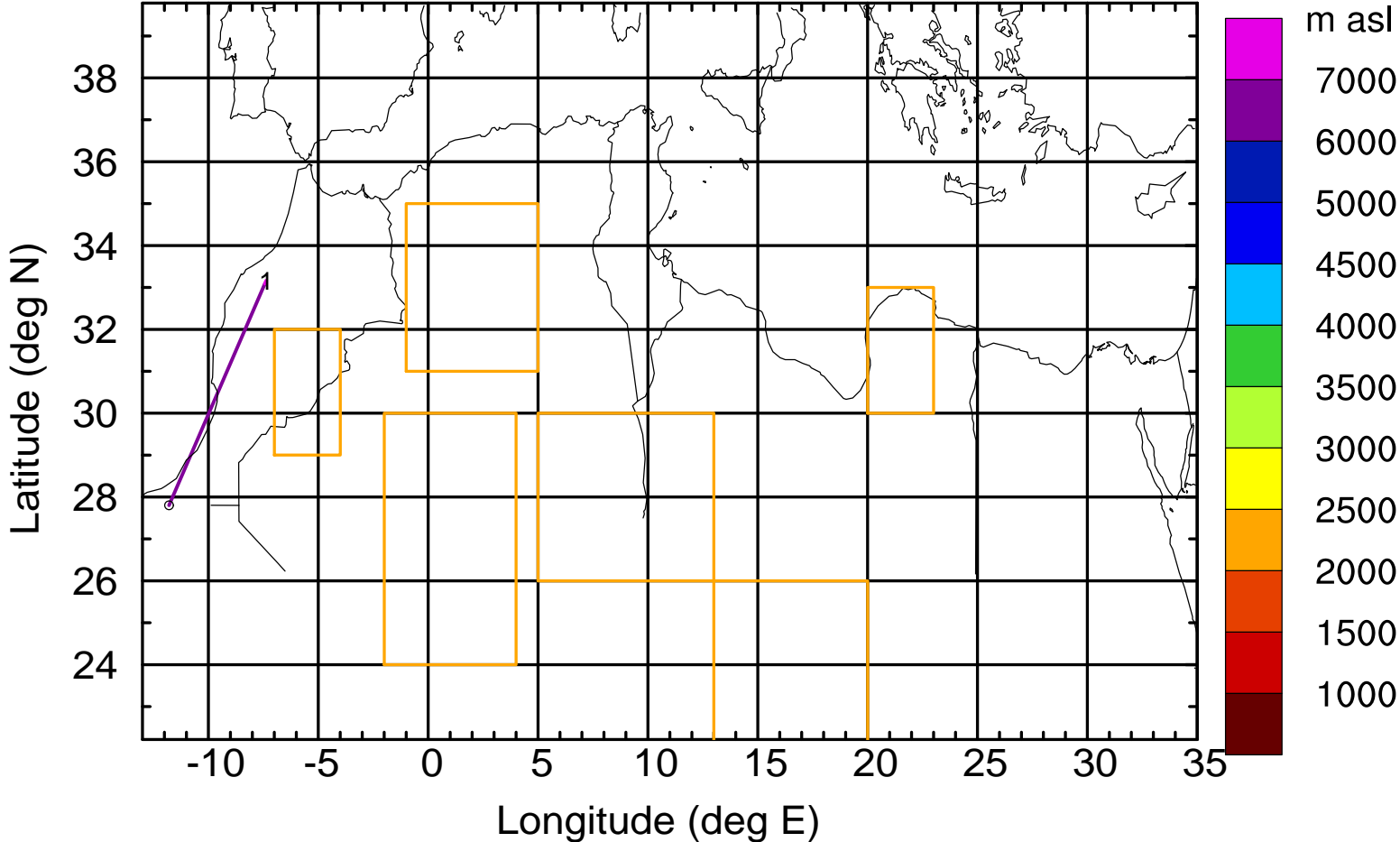
BWD 20170427/09-116H = 22/13 UTC





Level #16 of flight 170427a

BWD 20170427/09-118H = 22/11 UTC



Level #16 of flight 170427a

BWD 20170427/09-119H = 22/10 UTC

