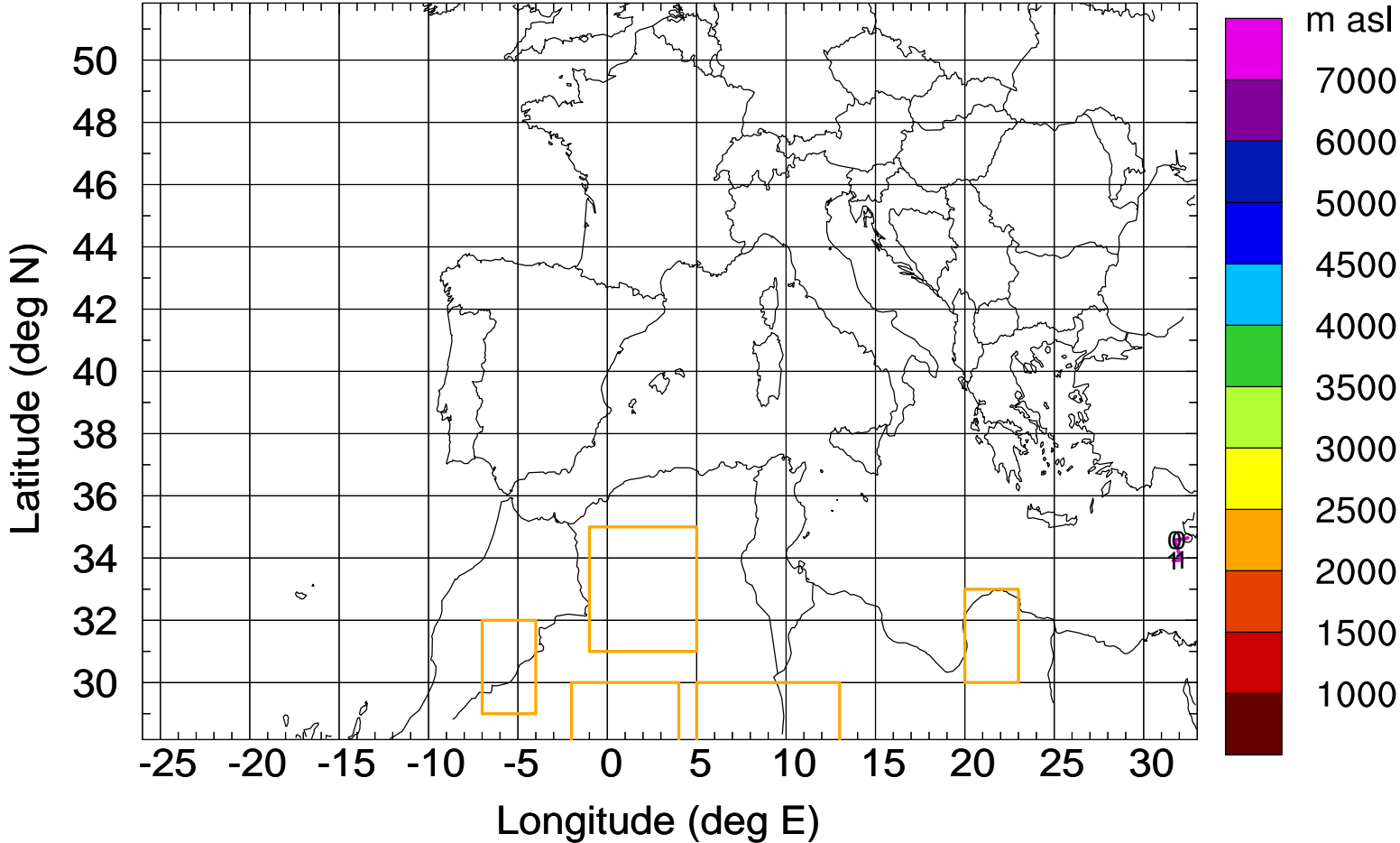


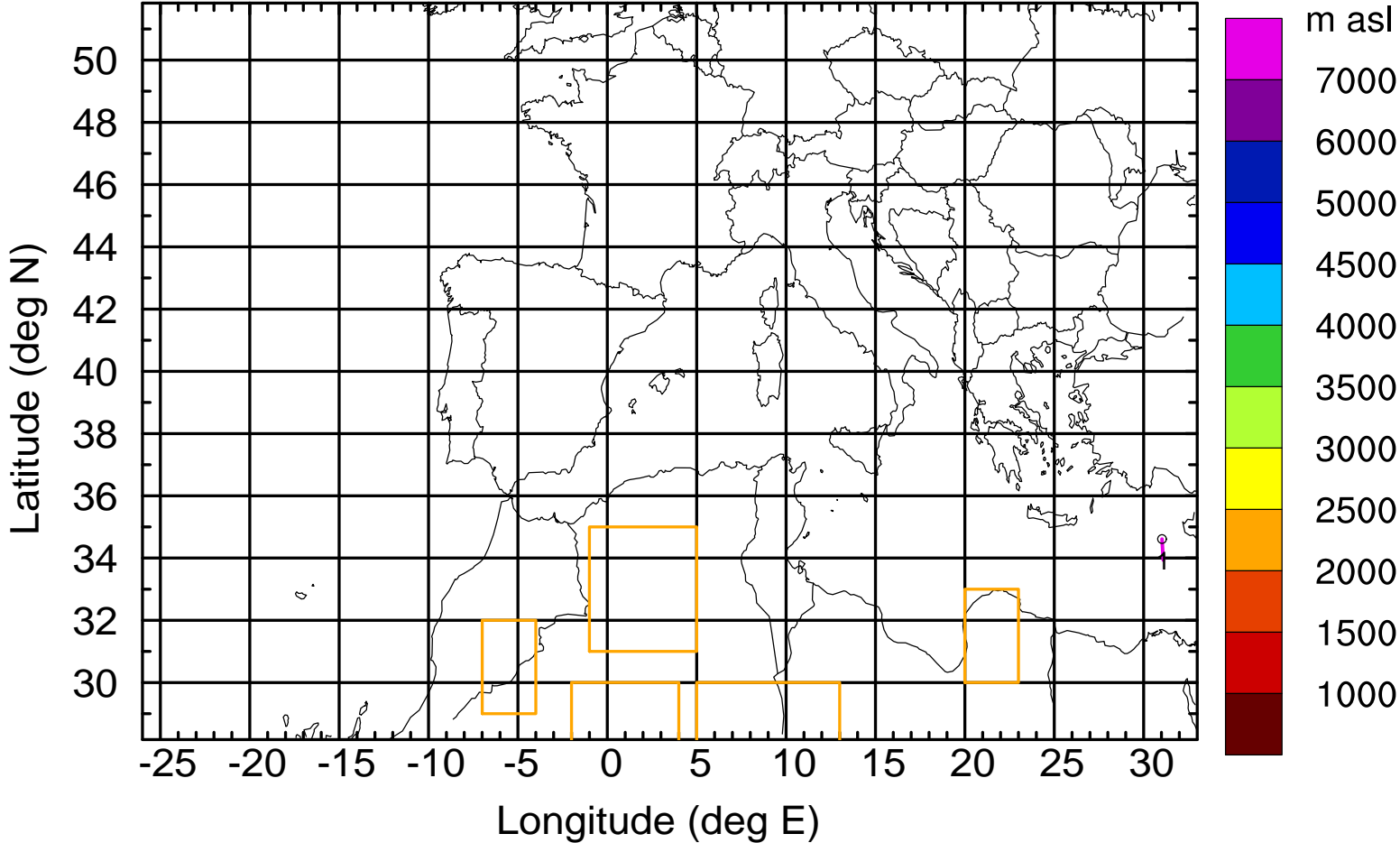
Level #12 of flight 170427a

Flight trajectory



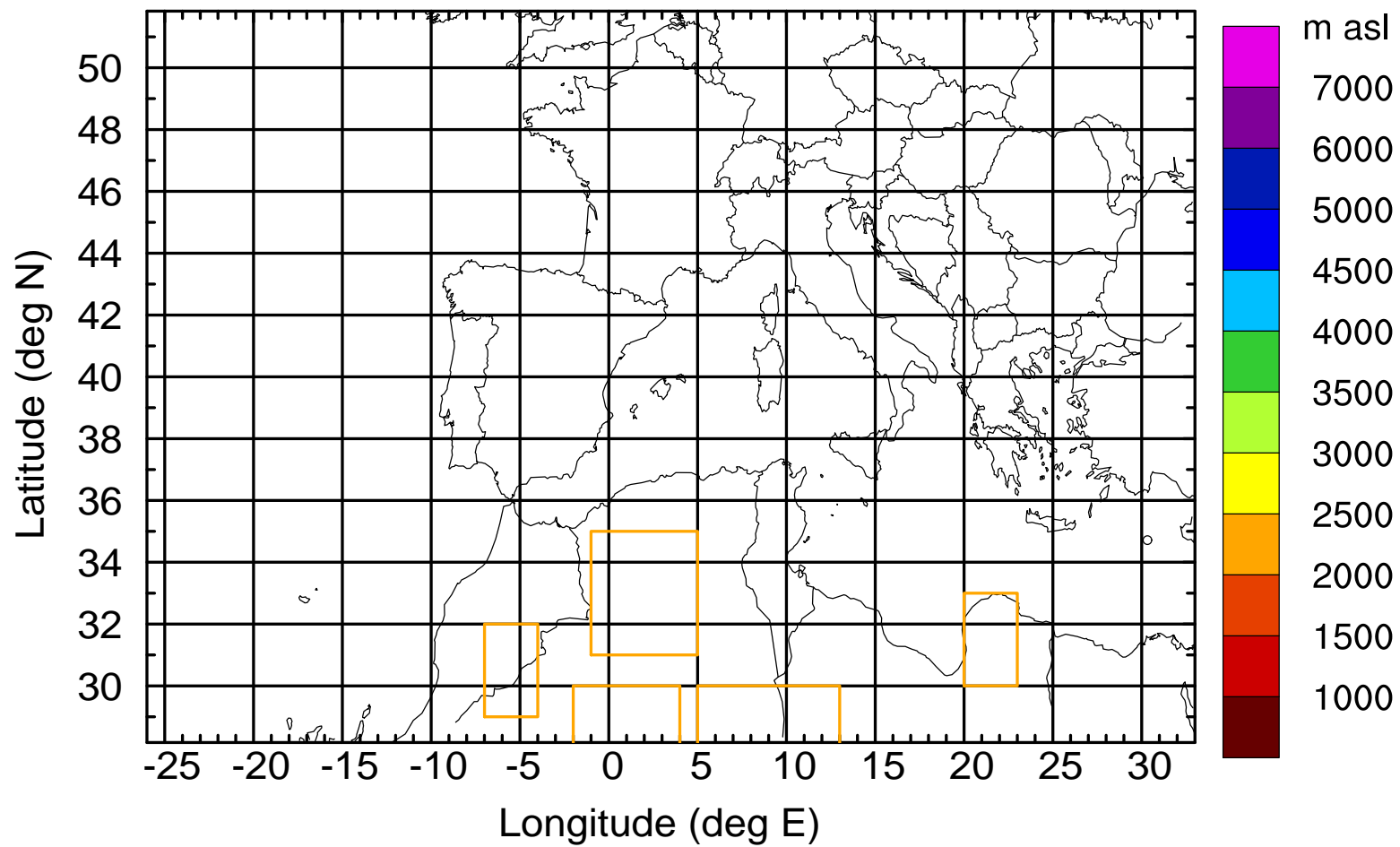
Level #12 of flight 170427a

BWD 20170427/08 -01H = 27/07 UTC



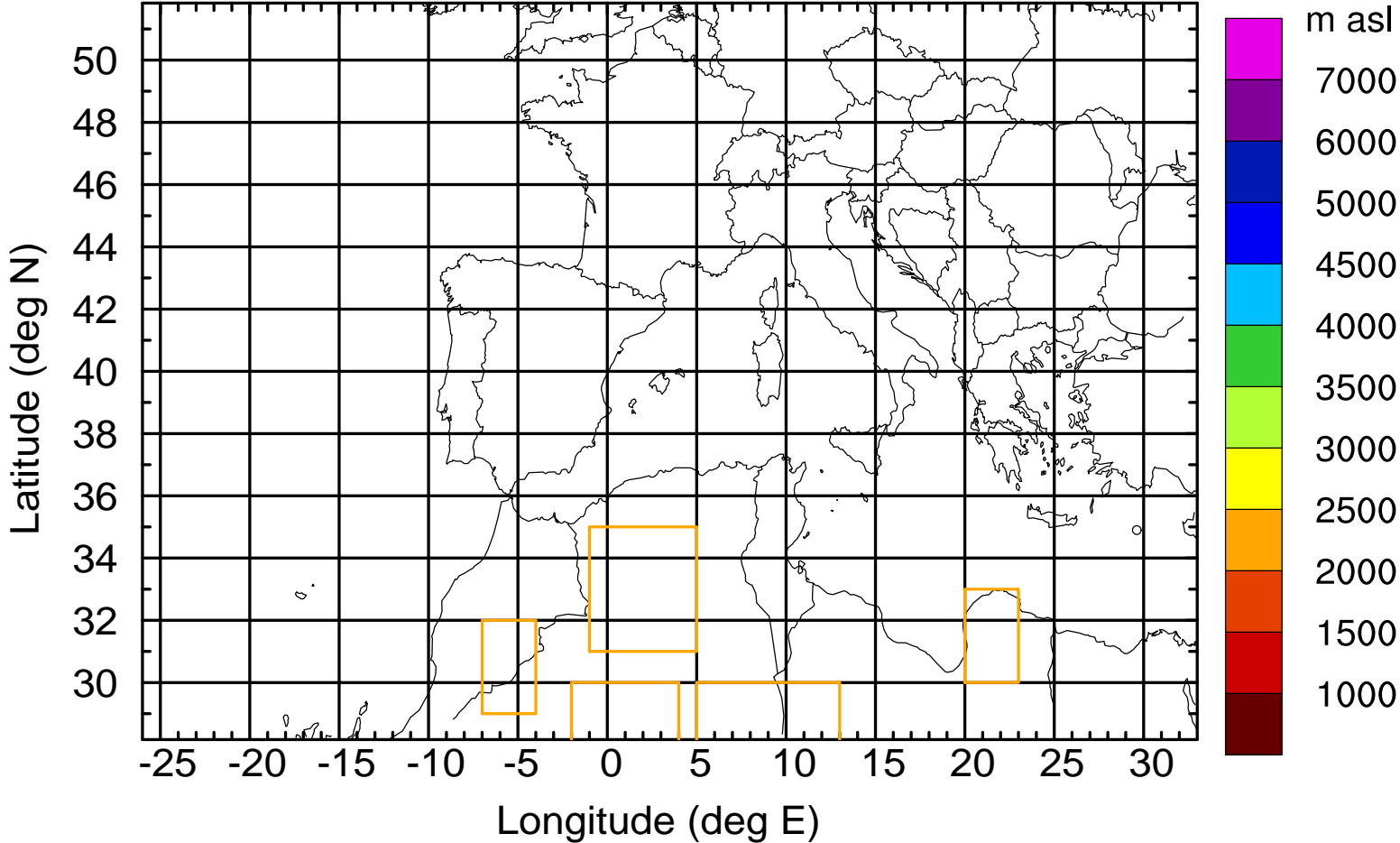
Level #12 of flight 170427a

BWD 20170427/08 -01H = 27/07 UTC



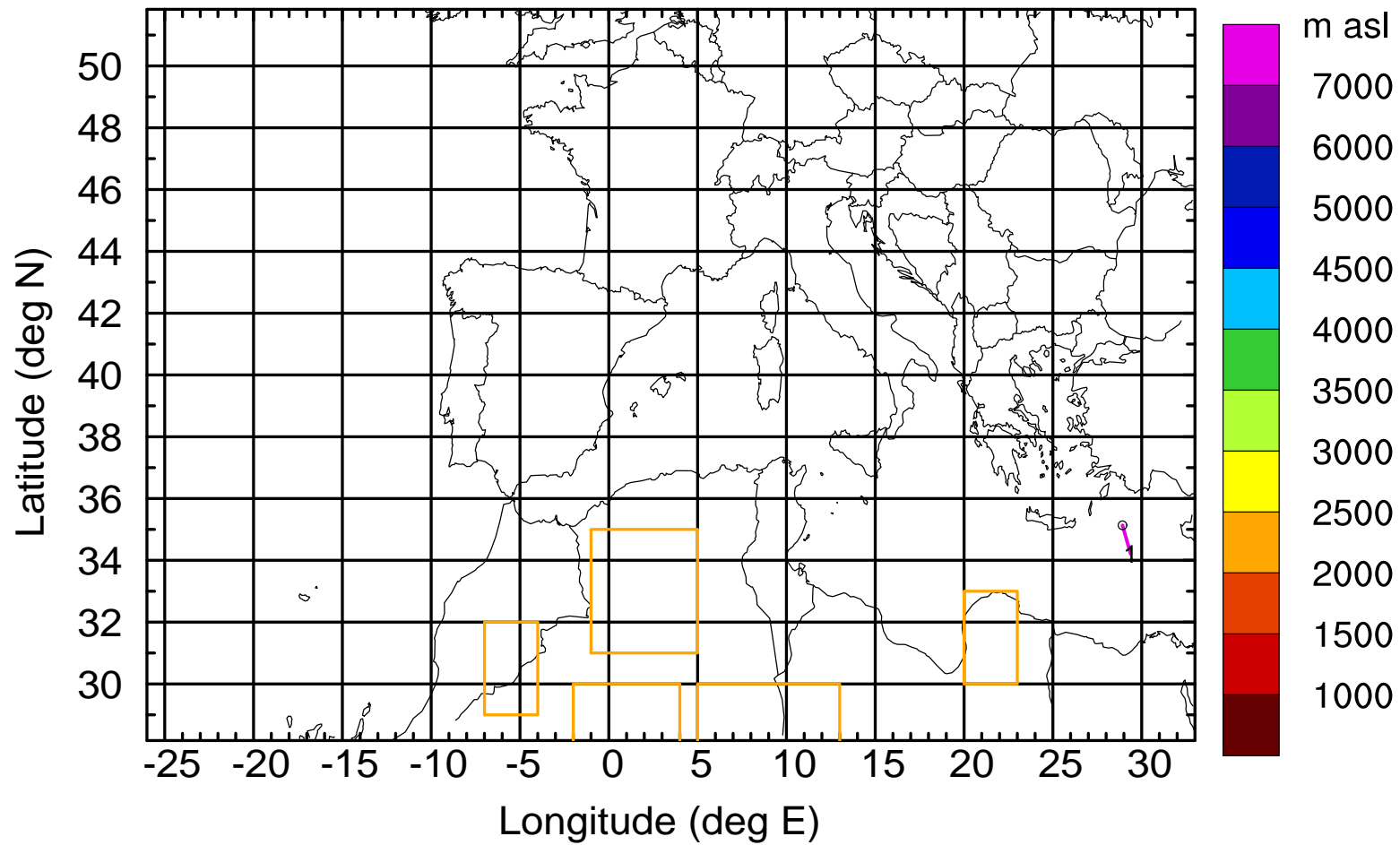
Level #12 of flight 170427a

BWD 20170427/08 -01H = 27/07 UTC



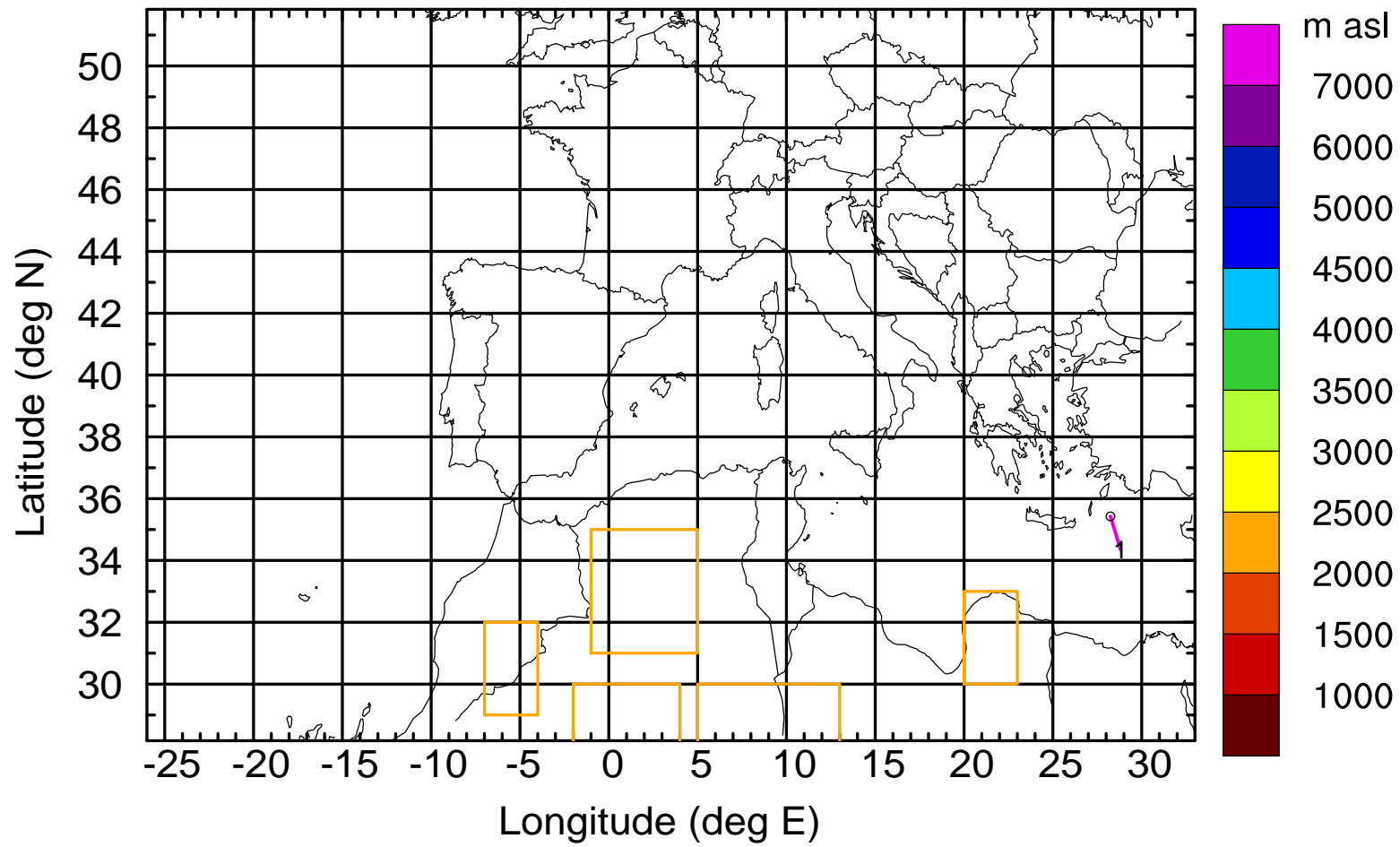
Level #12 of flight 170427a

BWD 20170427/08 -04H = 27/04 UTC



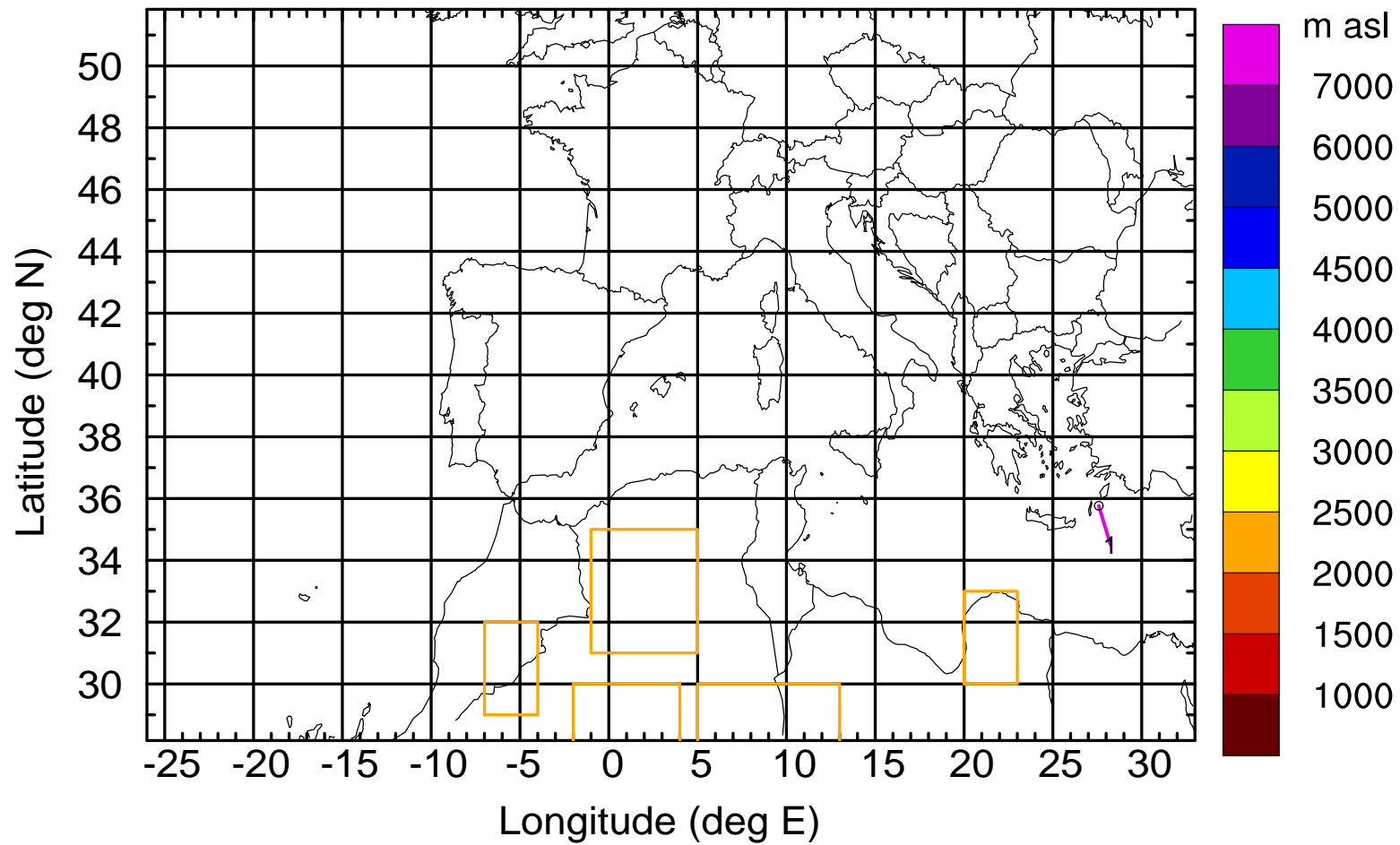
Level #12 of flight 170427a

BWD 20170427/08 -05H = 27/03 UTC



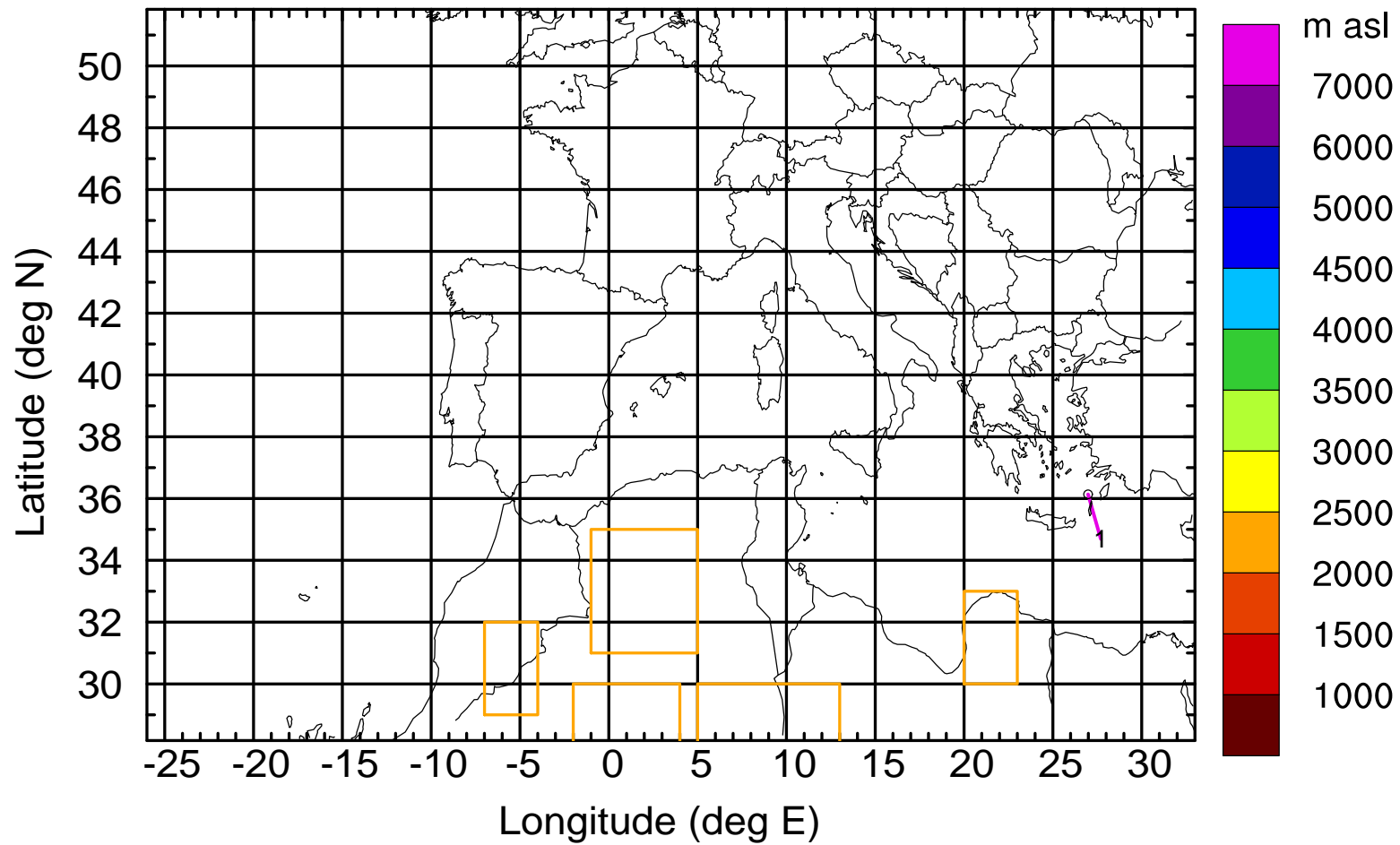
Level #12 of flight 170427a

BWD 20170427/08 -06H = 27/02 UTC



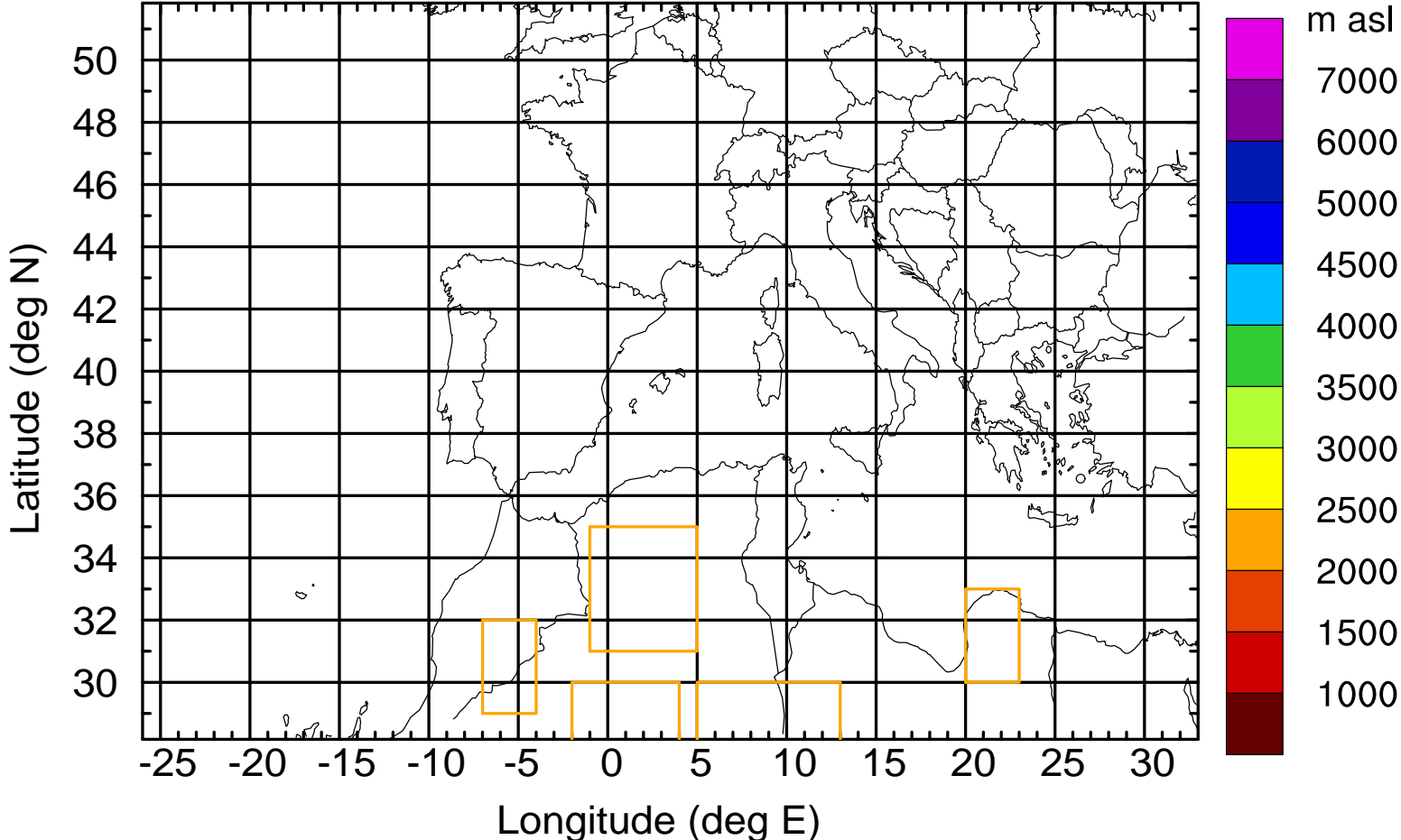
Level #12 of flight 170427a

BWD 20170427/08 -07H = 27/01 UTC



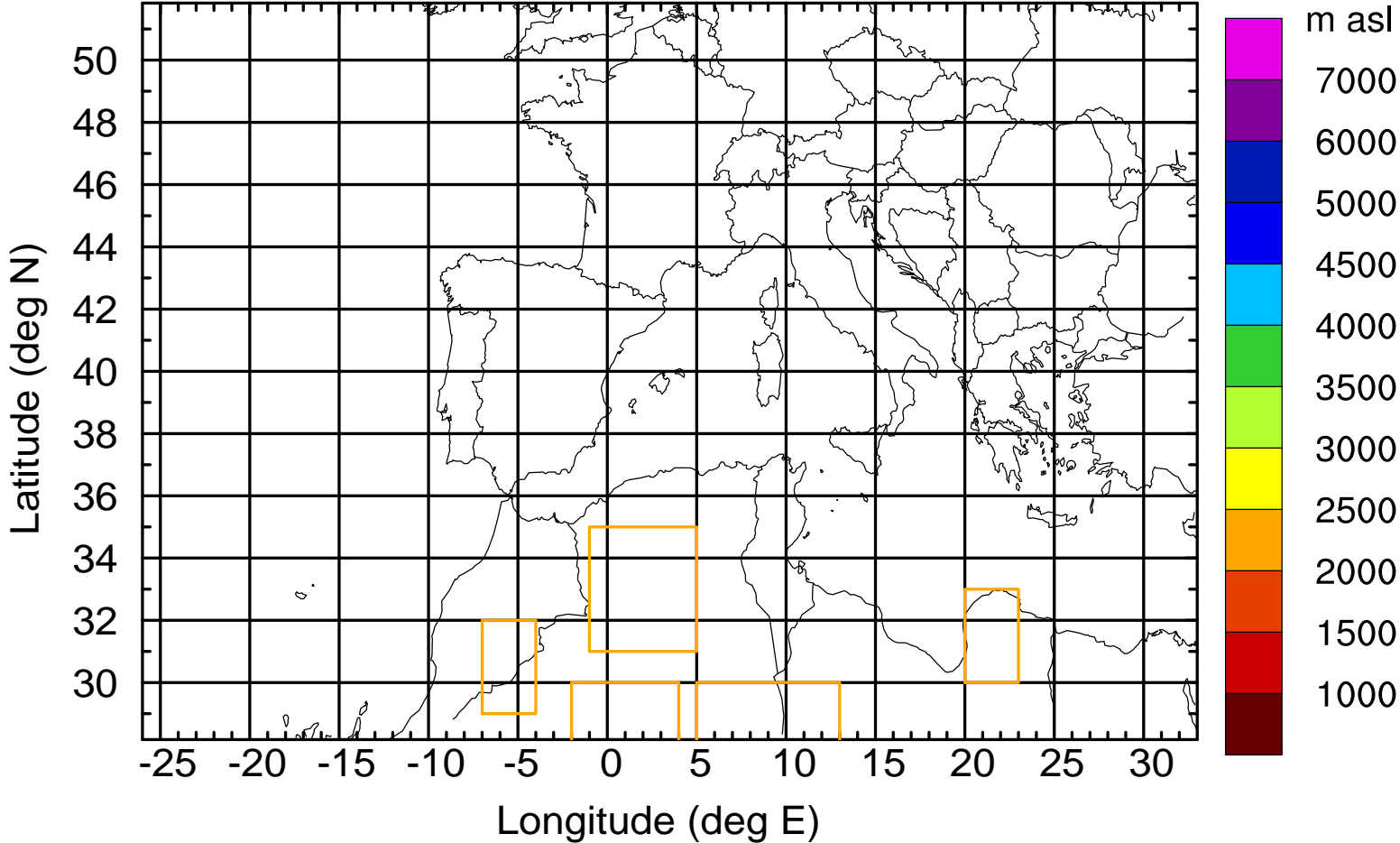
Level #12 of flight 170427a

BWD 20170427/08 -07H = 27/01 UTC



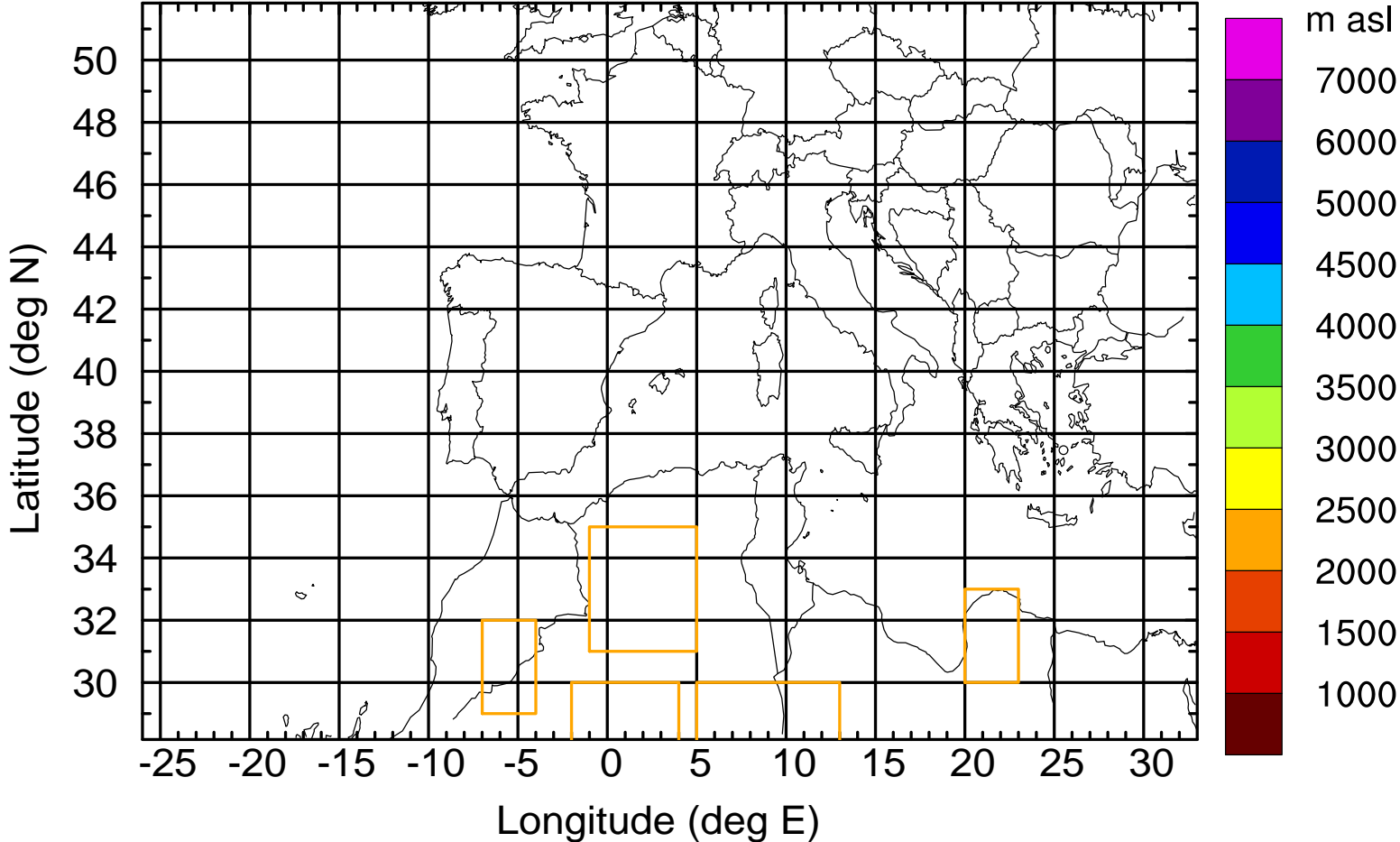
Level #12 of flight 170427a

BWD 20170427/08 -07H = 27/01 UTC



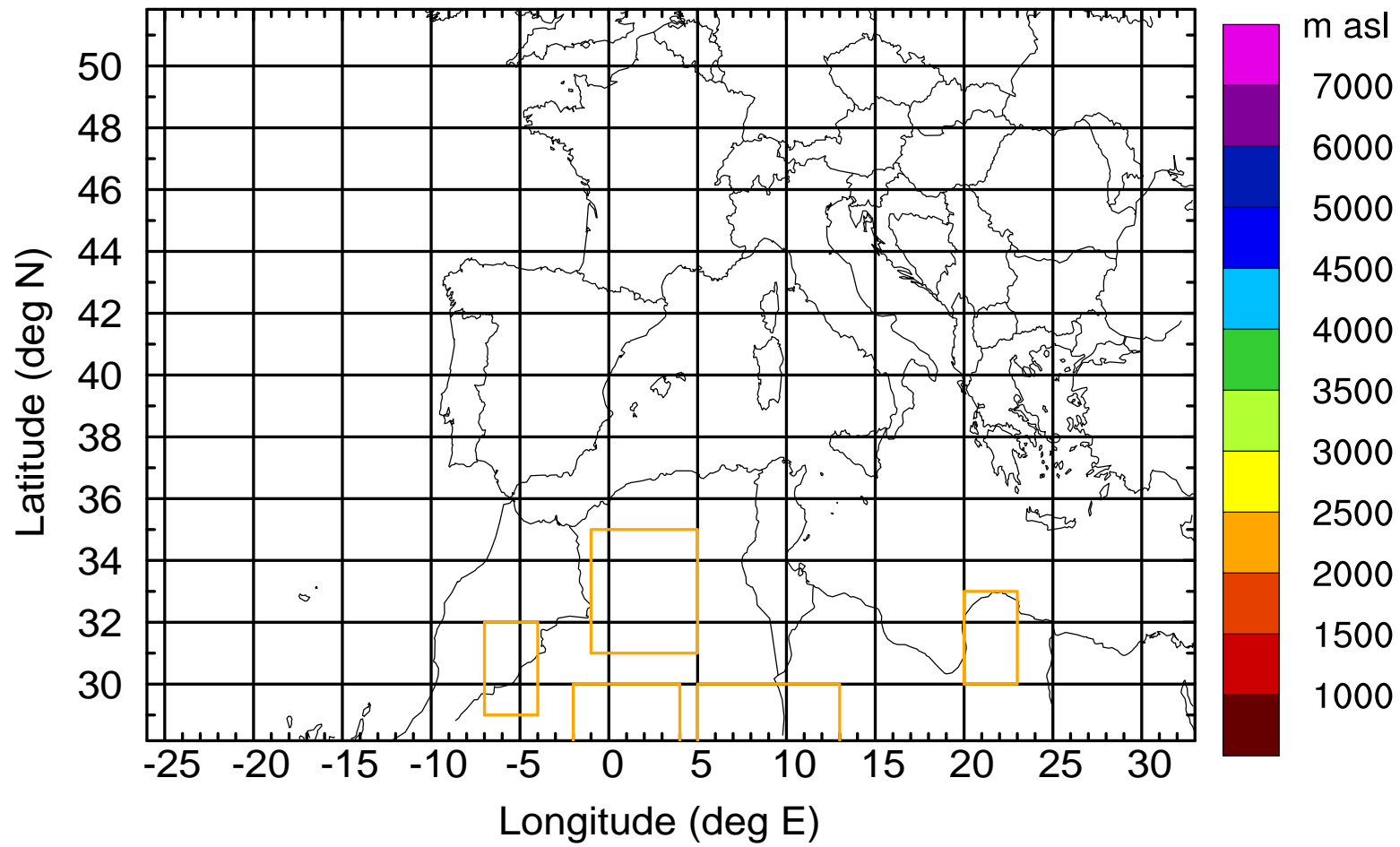
Level #12 of flight 170427a

BWD 20170427/08 -07H = 27/01 UTC



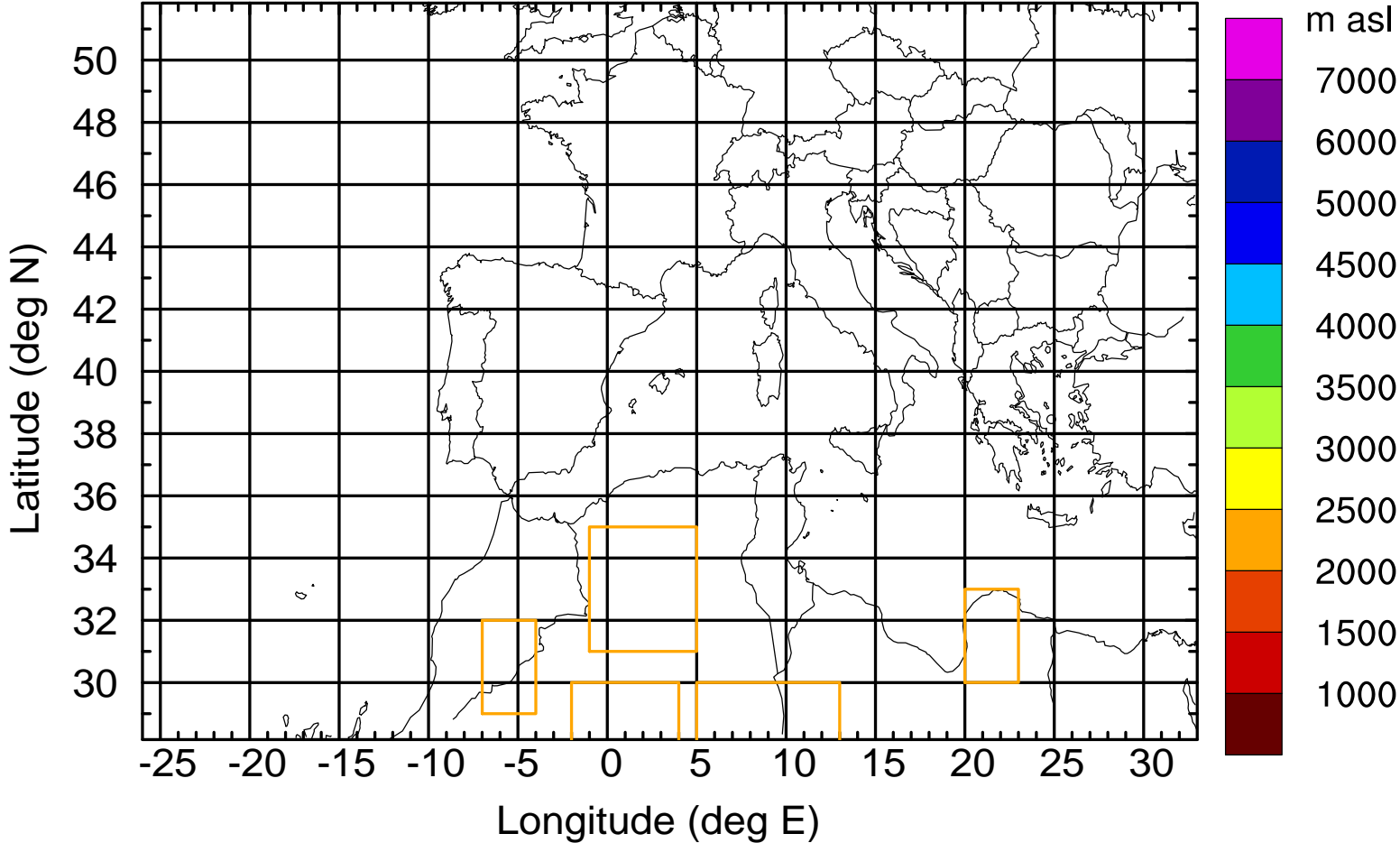
Level #12 of flight 170427a

BWD 20170427/08 -07H = 27/01 UTC



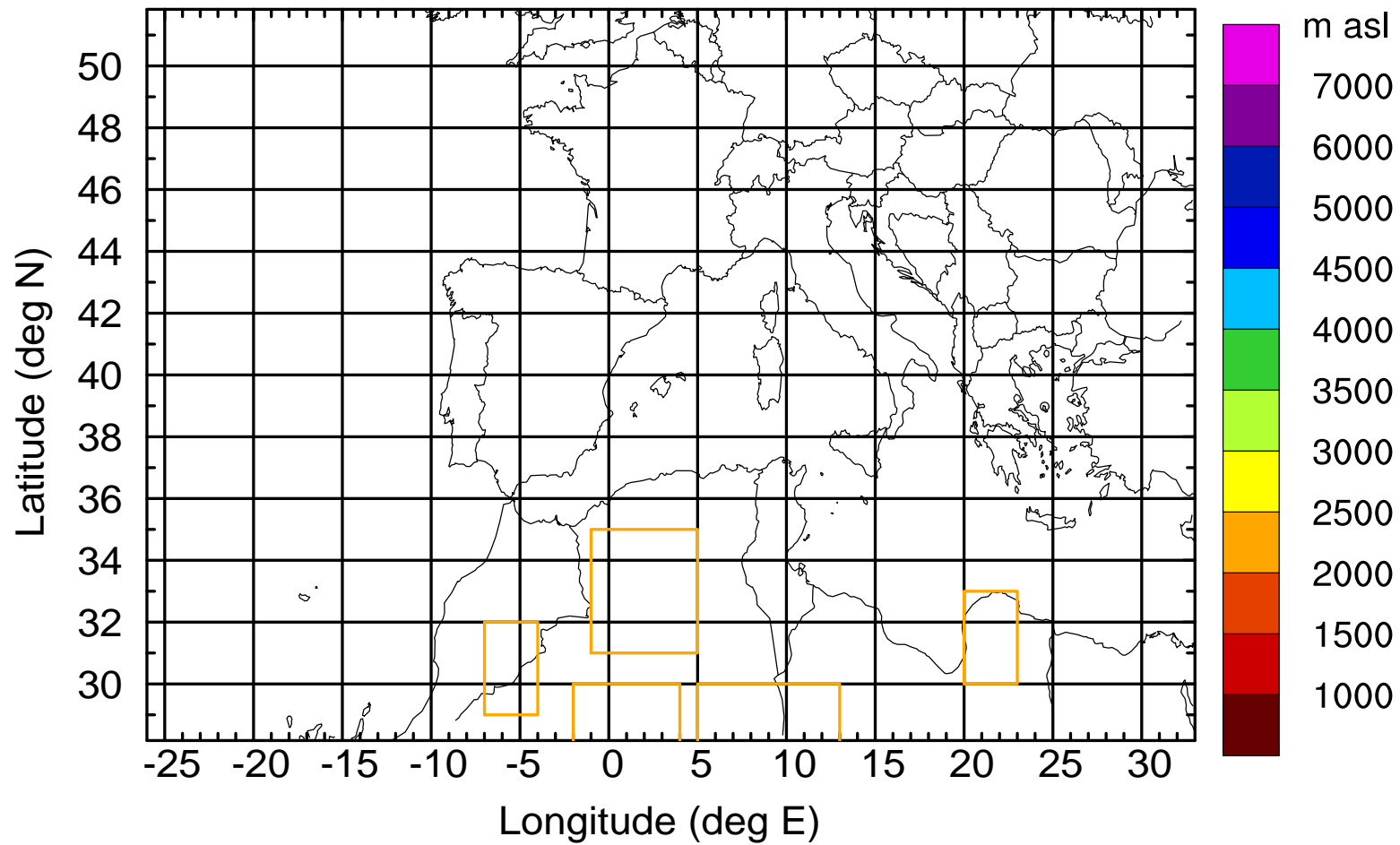
Level #12 of flight 170427a

BWD 20170427/08 -07H = 27/01 UTC



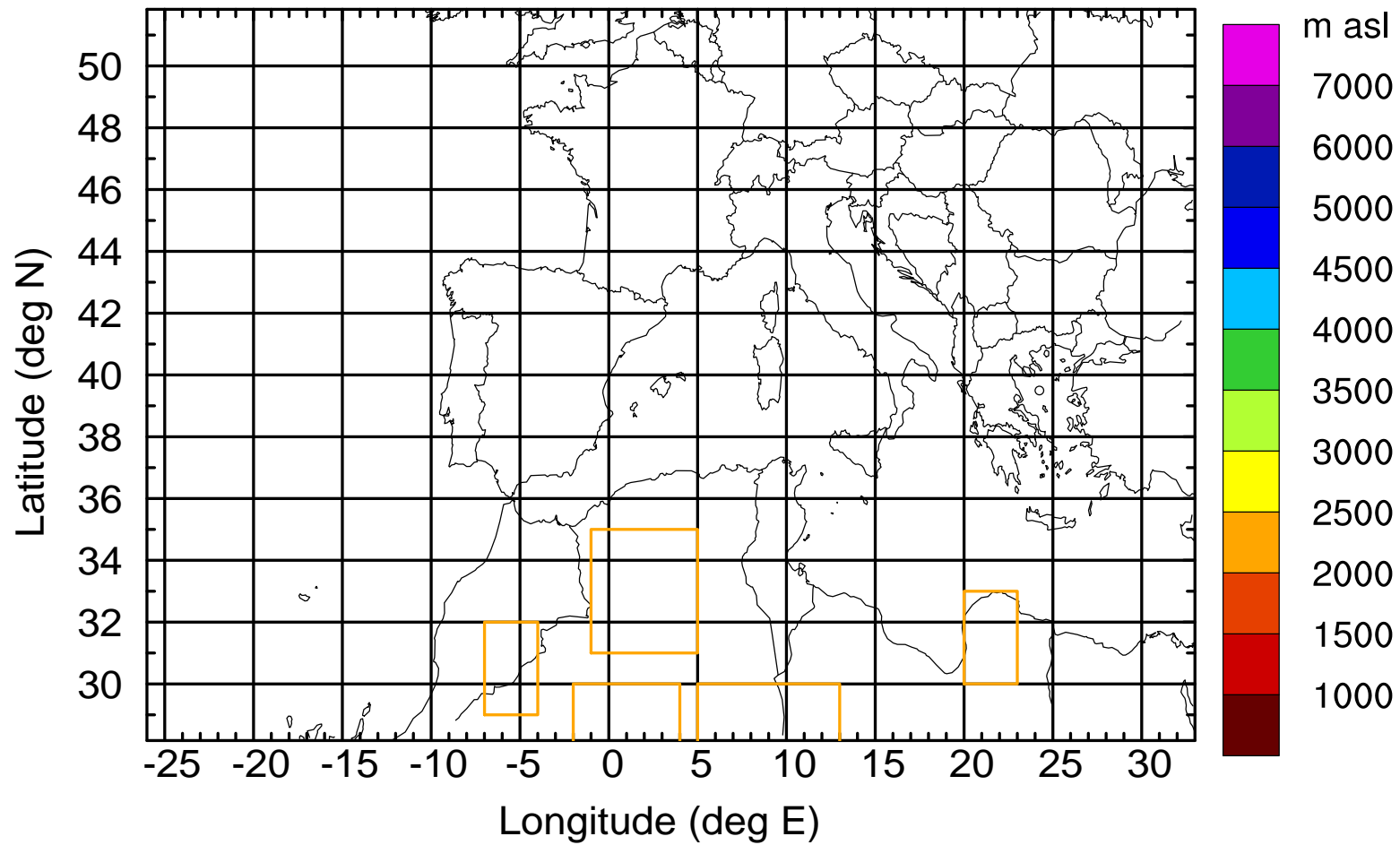
Level #12 of flight 170427a

BWD 20170427/08 -07H = 27/01 UTC



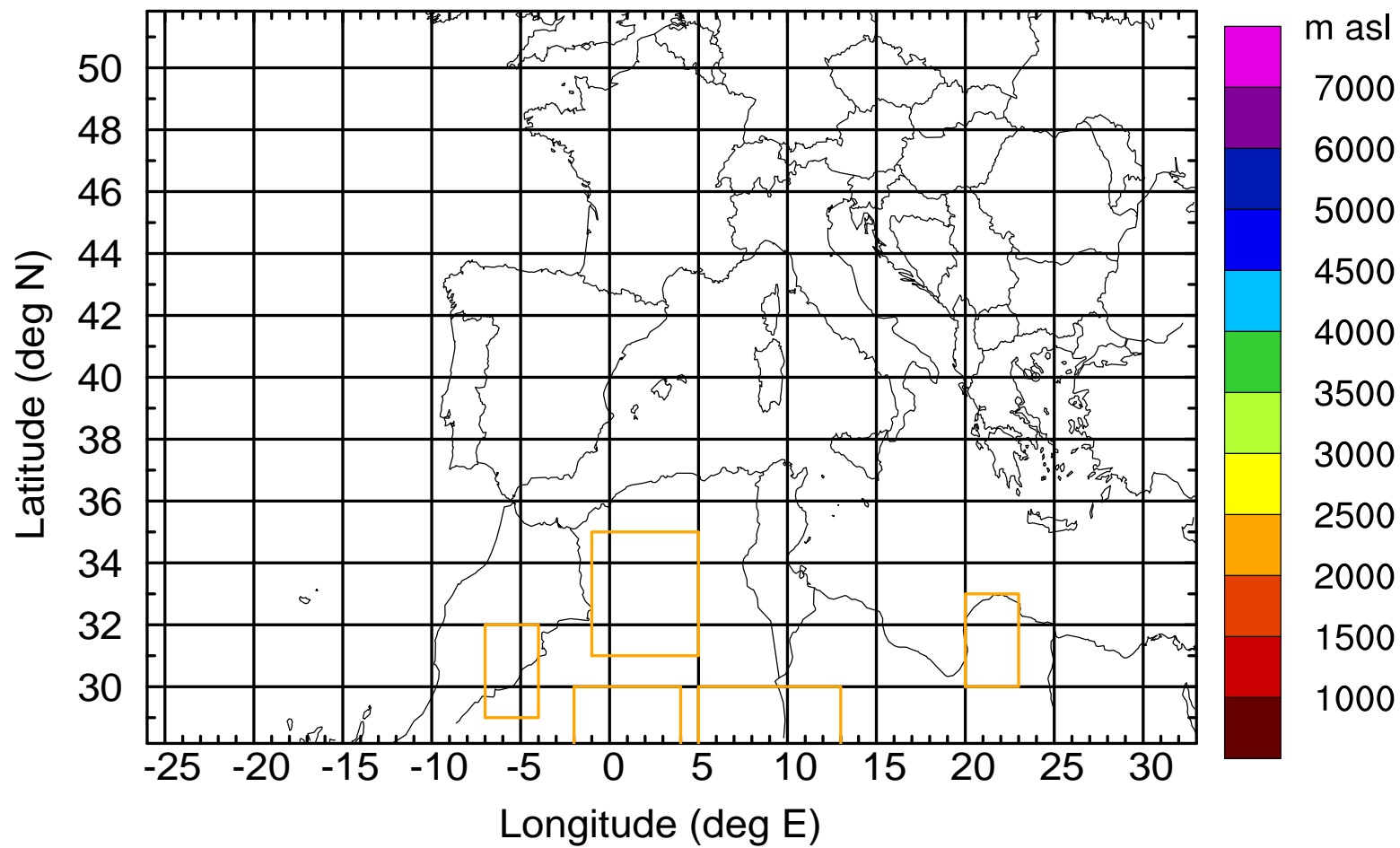
Level #12 of flight 170427a

BWD 20170427/08 -07H = 27/01 UTC



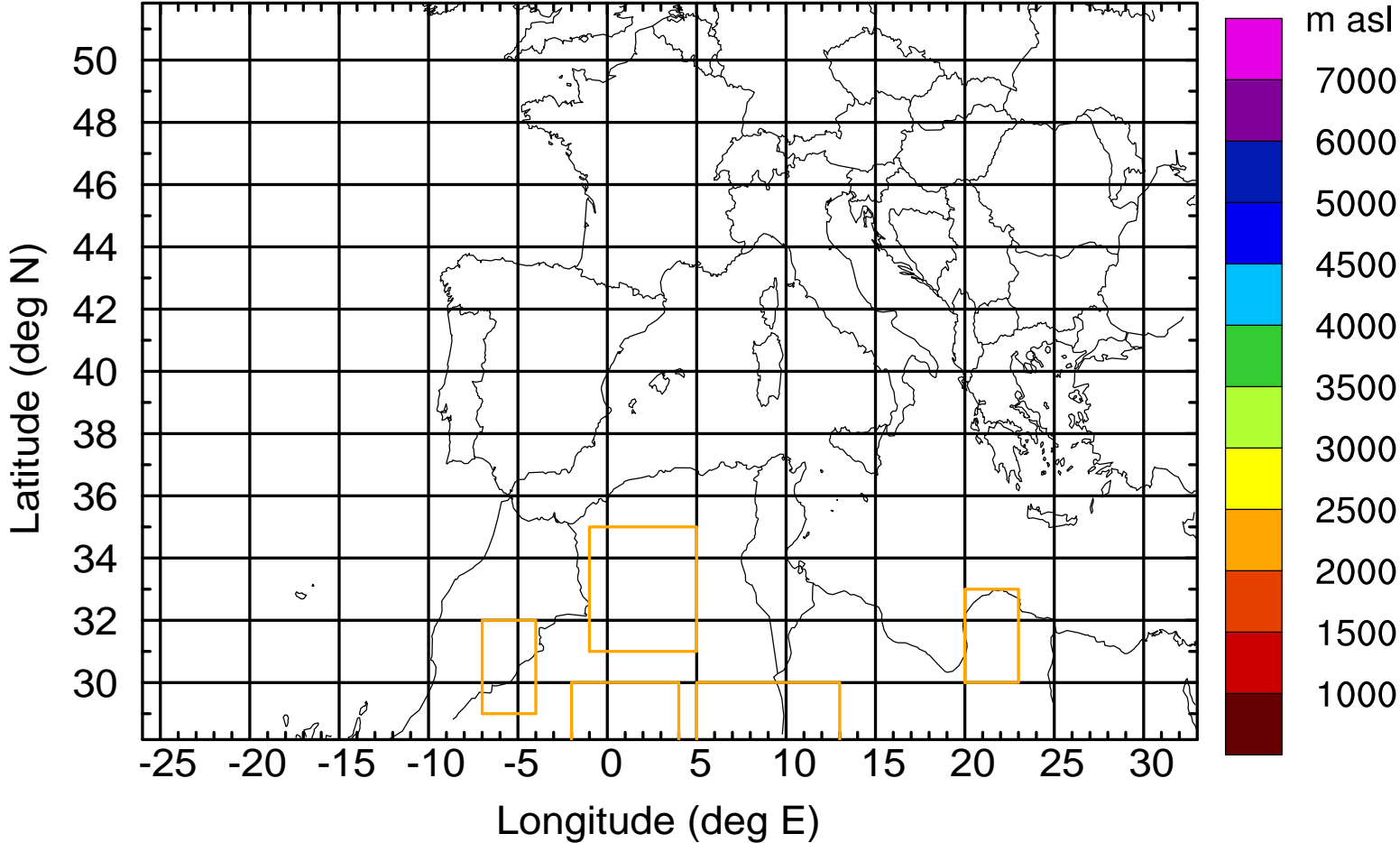
Level #12 of flight 170427a

BWD 20170427/08 -07H = 27/01 UTC



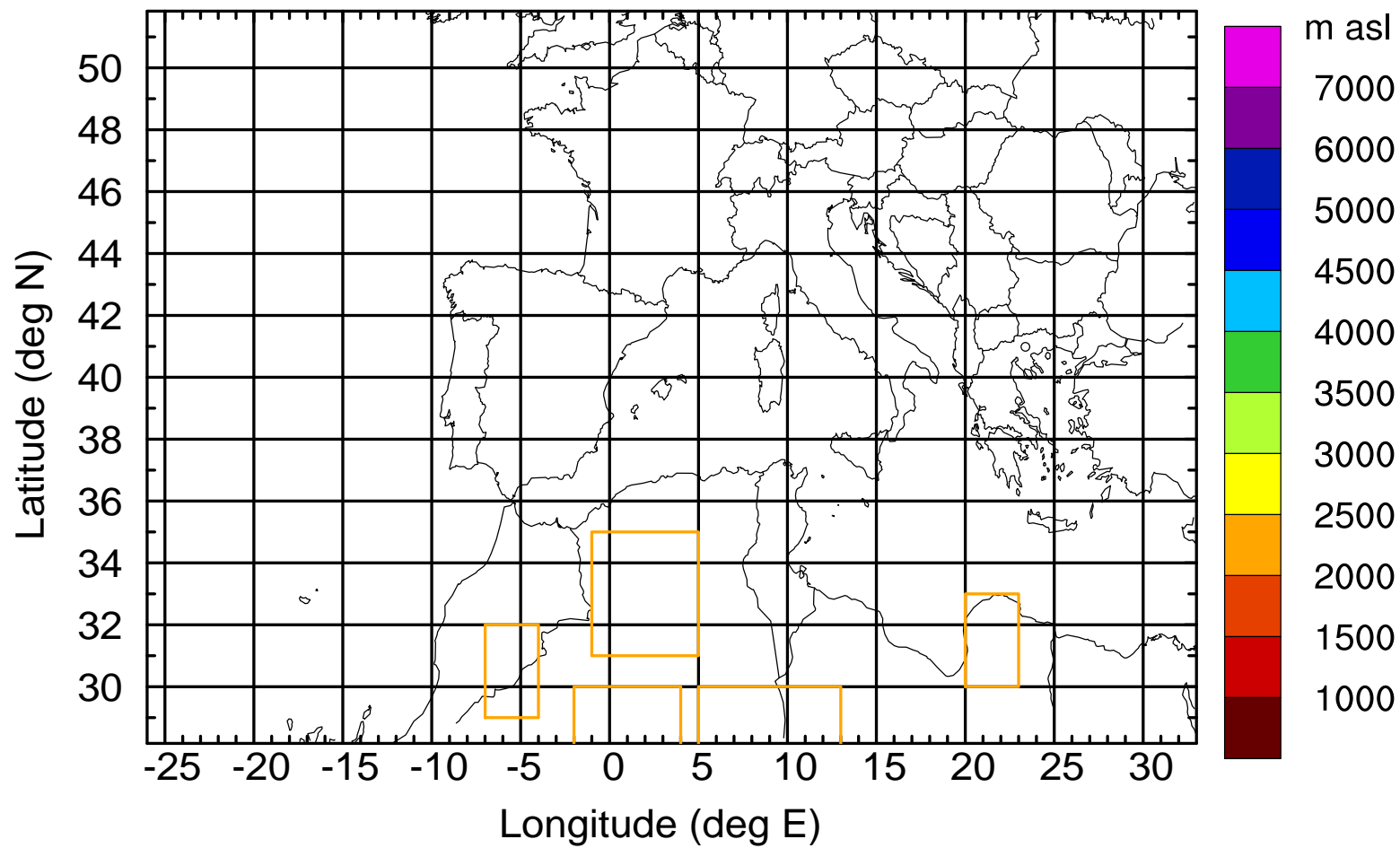
Level #12 of flight 170427a

BWD 20170427/08 -07H = 27/01 UTC



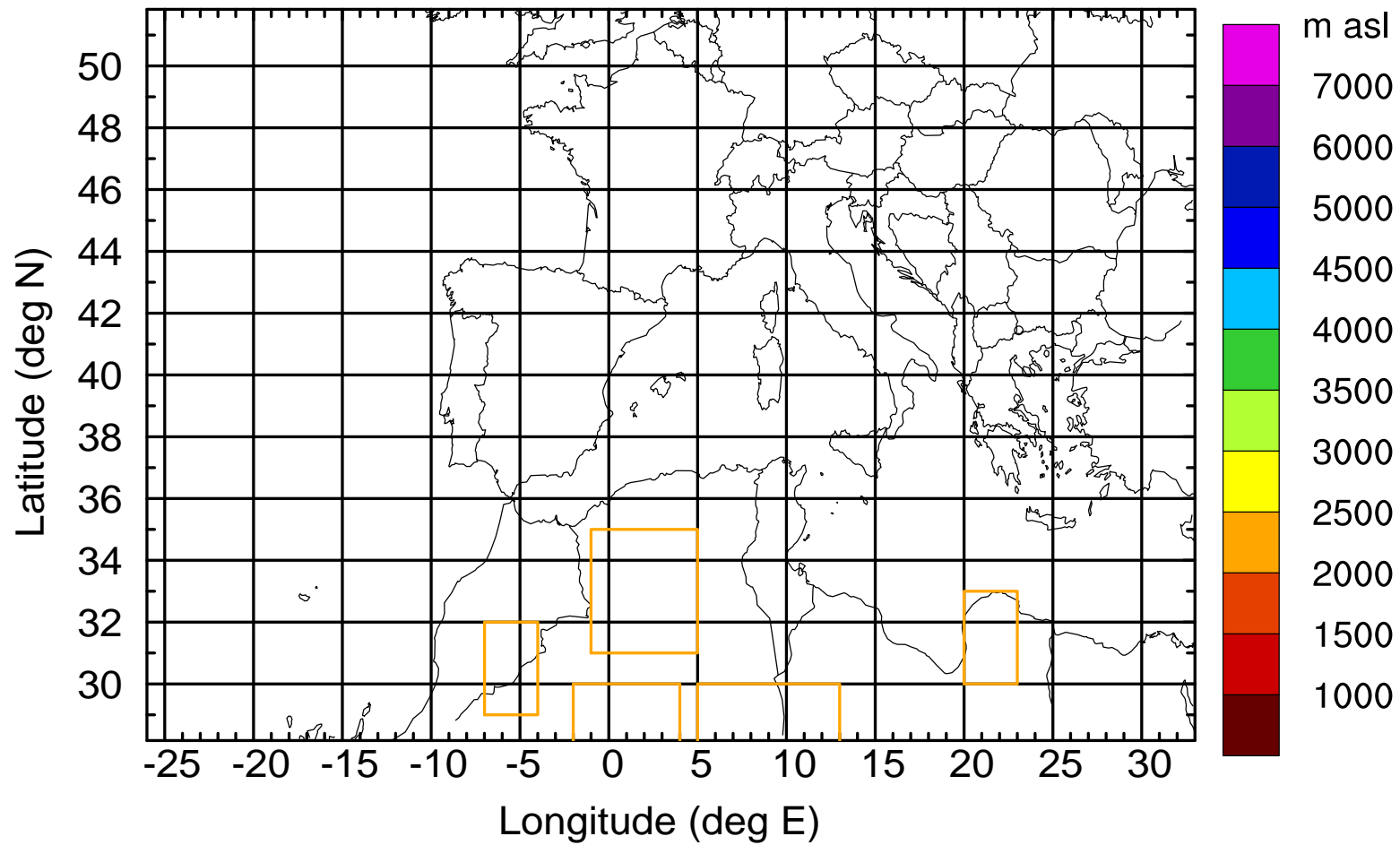
Level #12 of flight 170427a

BWD 20170427/08 -07H = 27/01 UTC



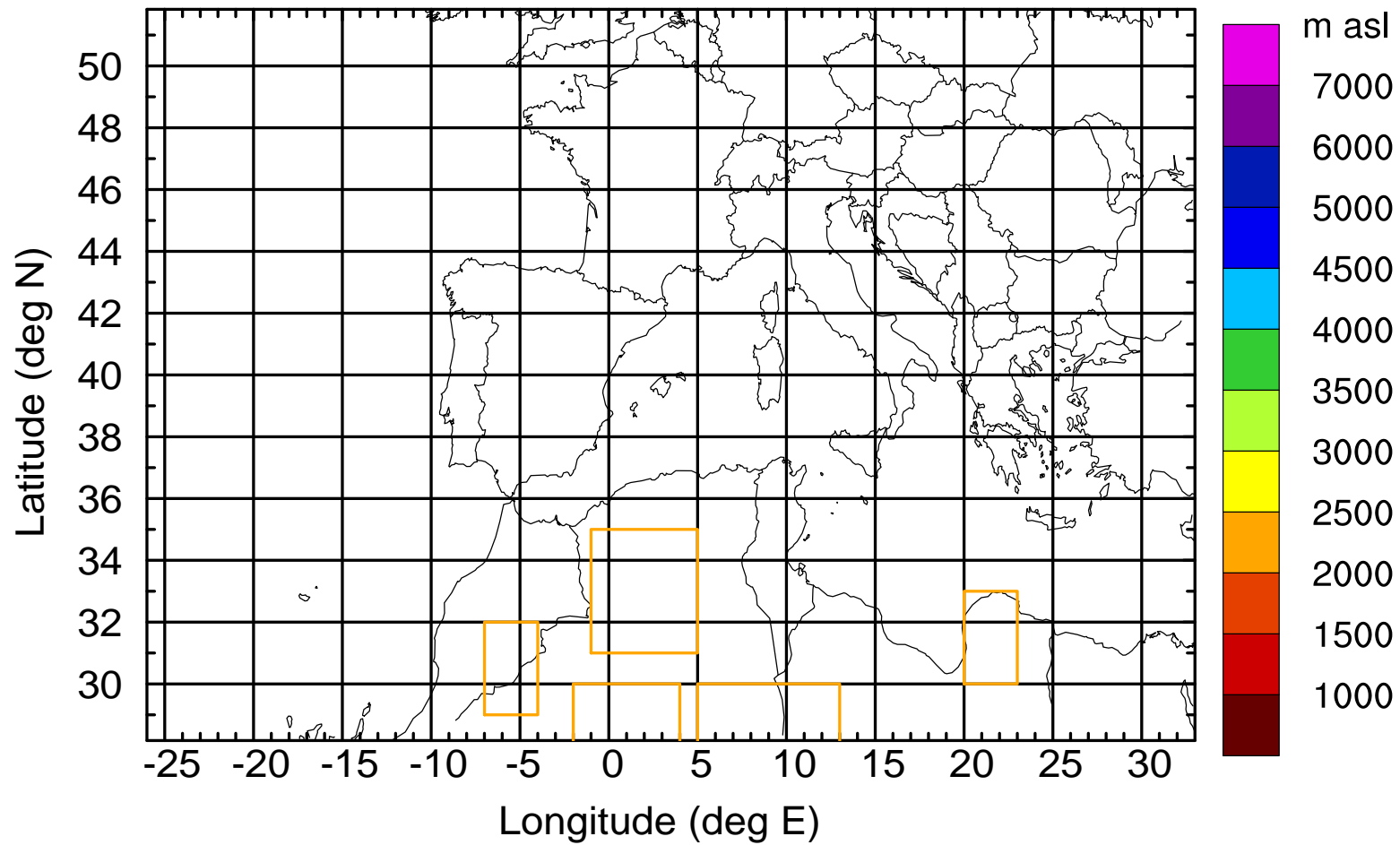
Level #12 of flight 170427a

BWD 20170427/08 -07H = 27/01 UTC



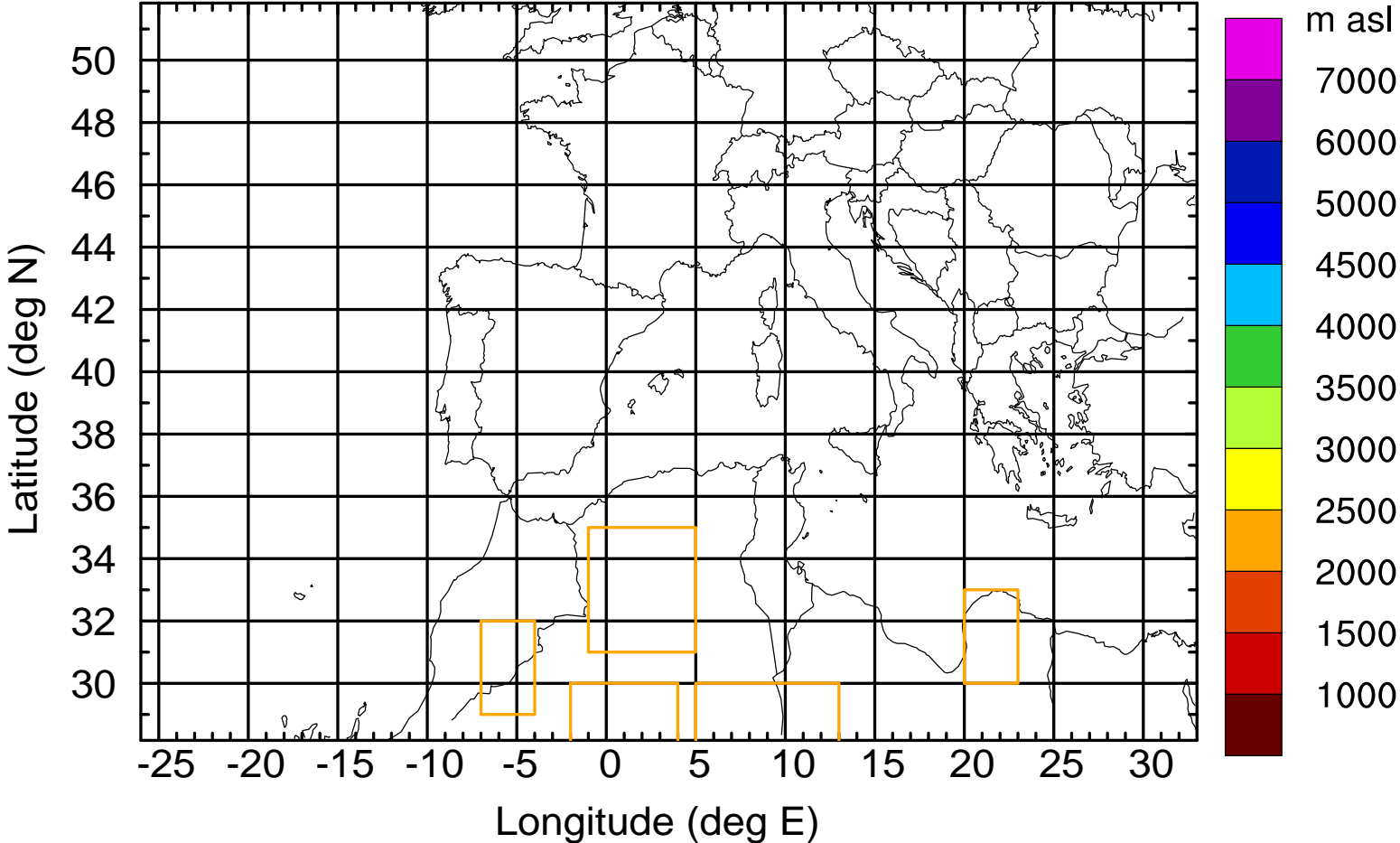
Level #12 of flight 170427a

BWD 20170427/08 -07H = 27/01 UTC



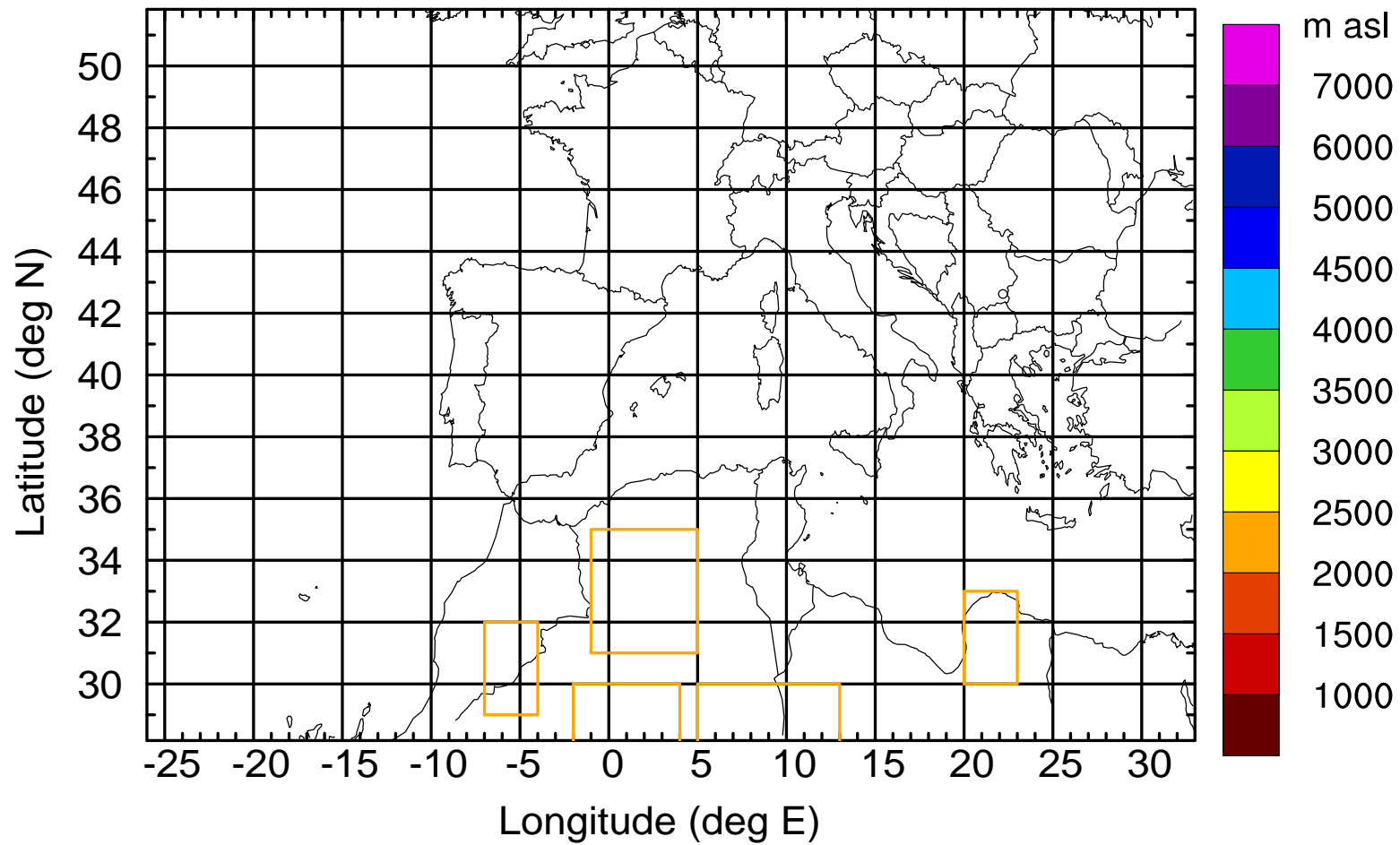
Level #12 of flight 170427a

BWD 20170427/08 -07H = 27/01 UTC



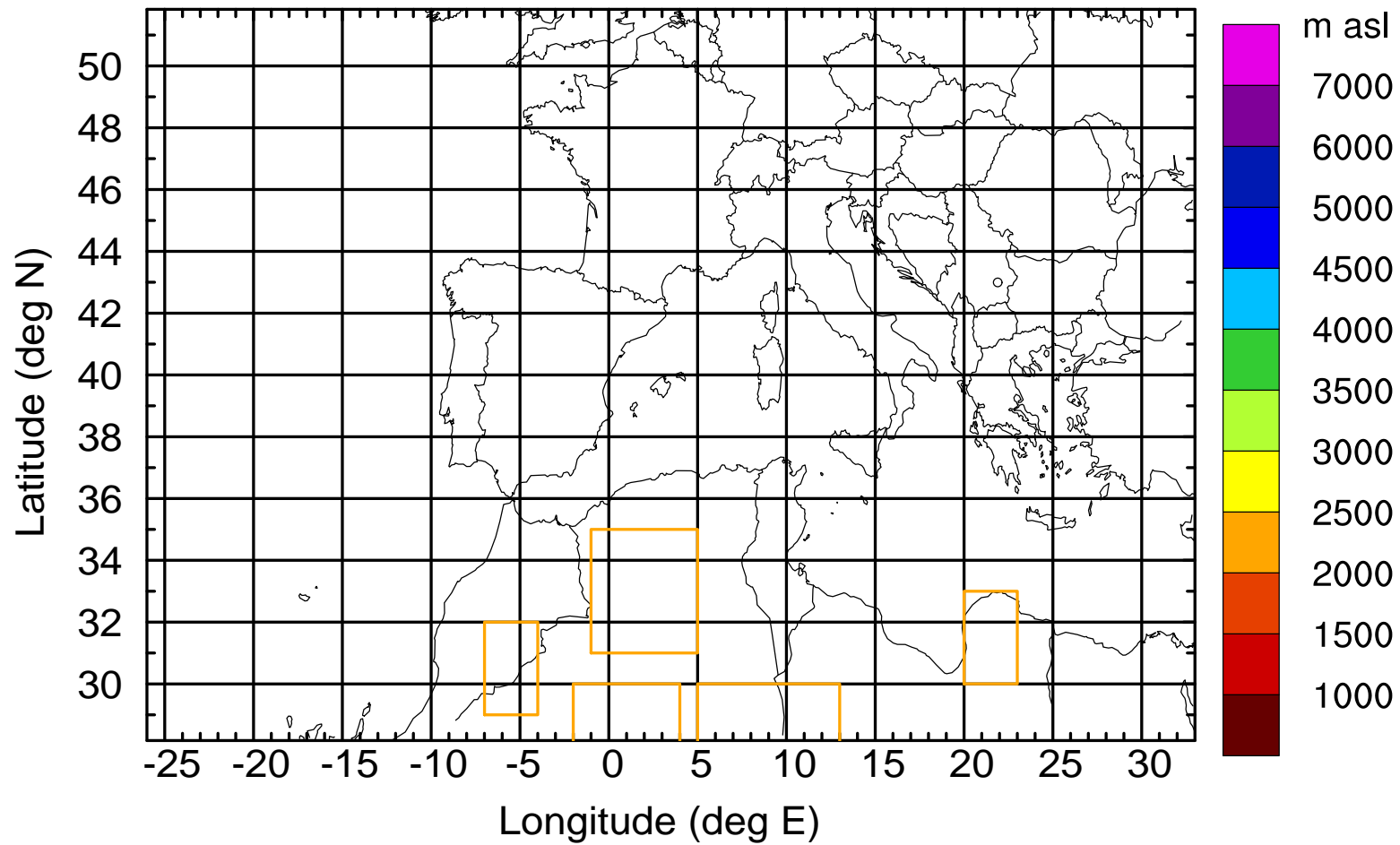
Level #12 of flight 170427a

BWD 20170427/08 -07H = 27/01 UTC



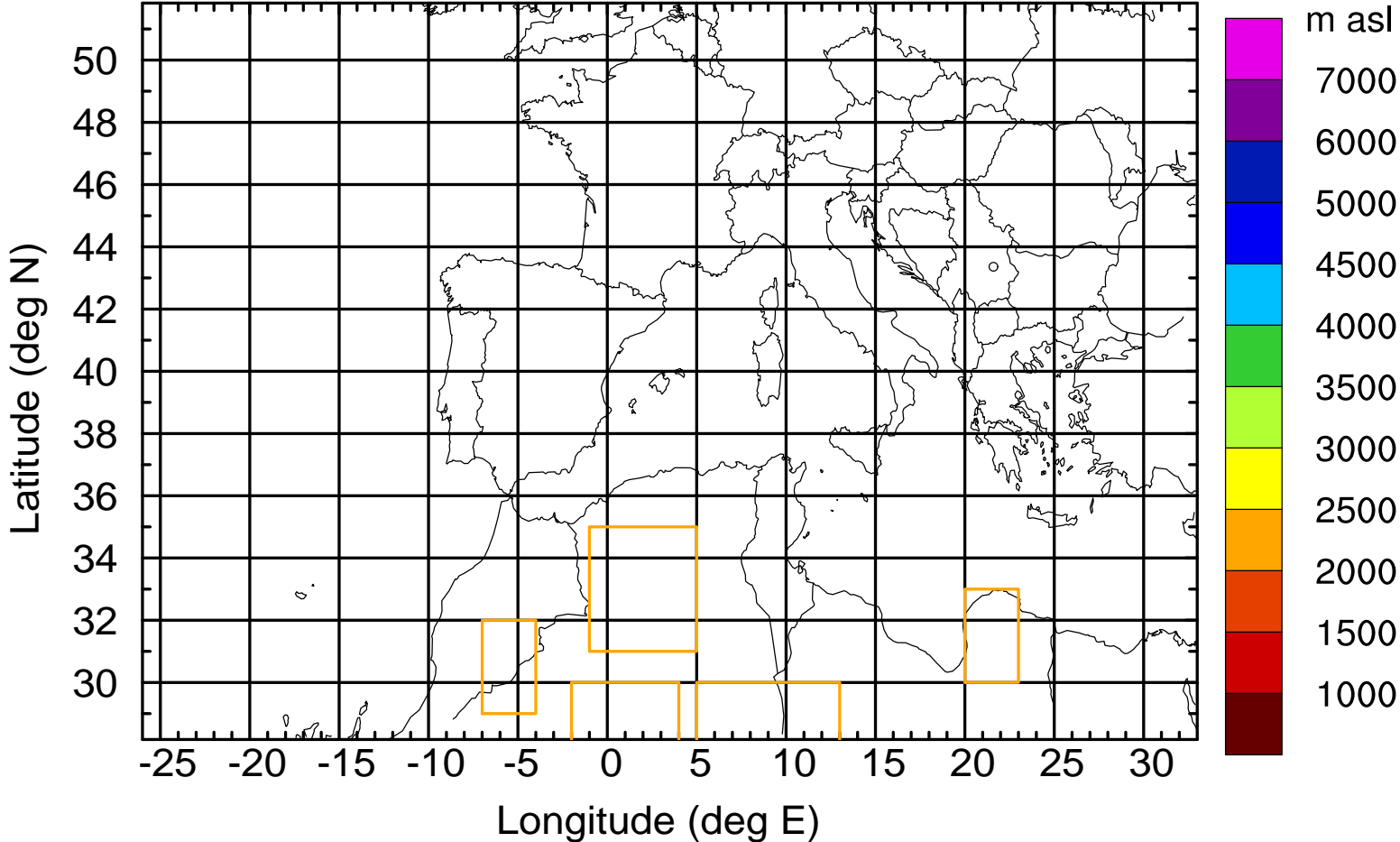
Level #12 of flight 170427a

BWD 20170427/08 -07H = 27/01 UTC



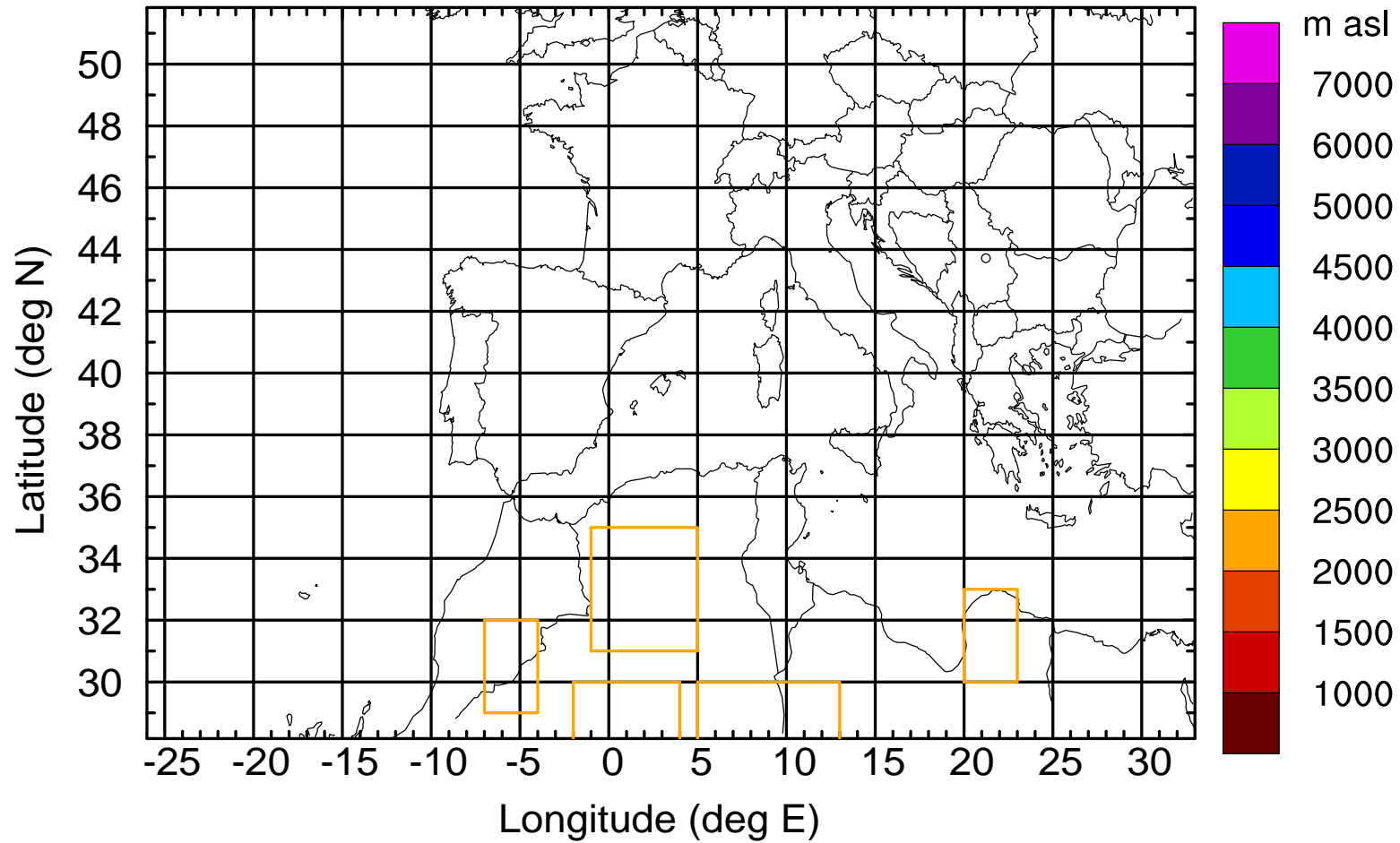
Level #12 of flight 170427a

BWD 20170427/08 -07H = 27/01 UTC



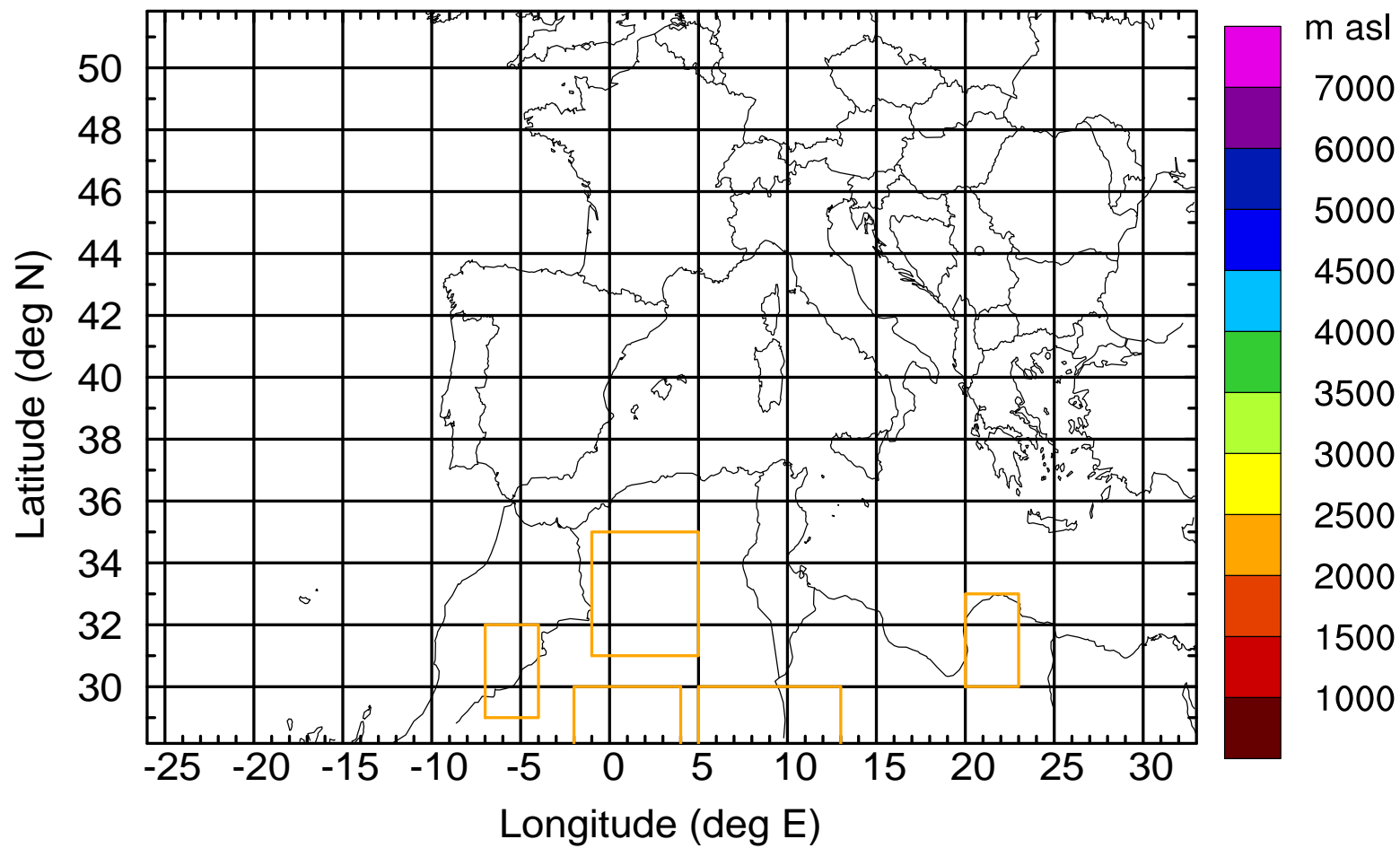
Level #12 of flight 170427a

BWD 20170427/08 -07H = 27/01 UTC



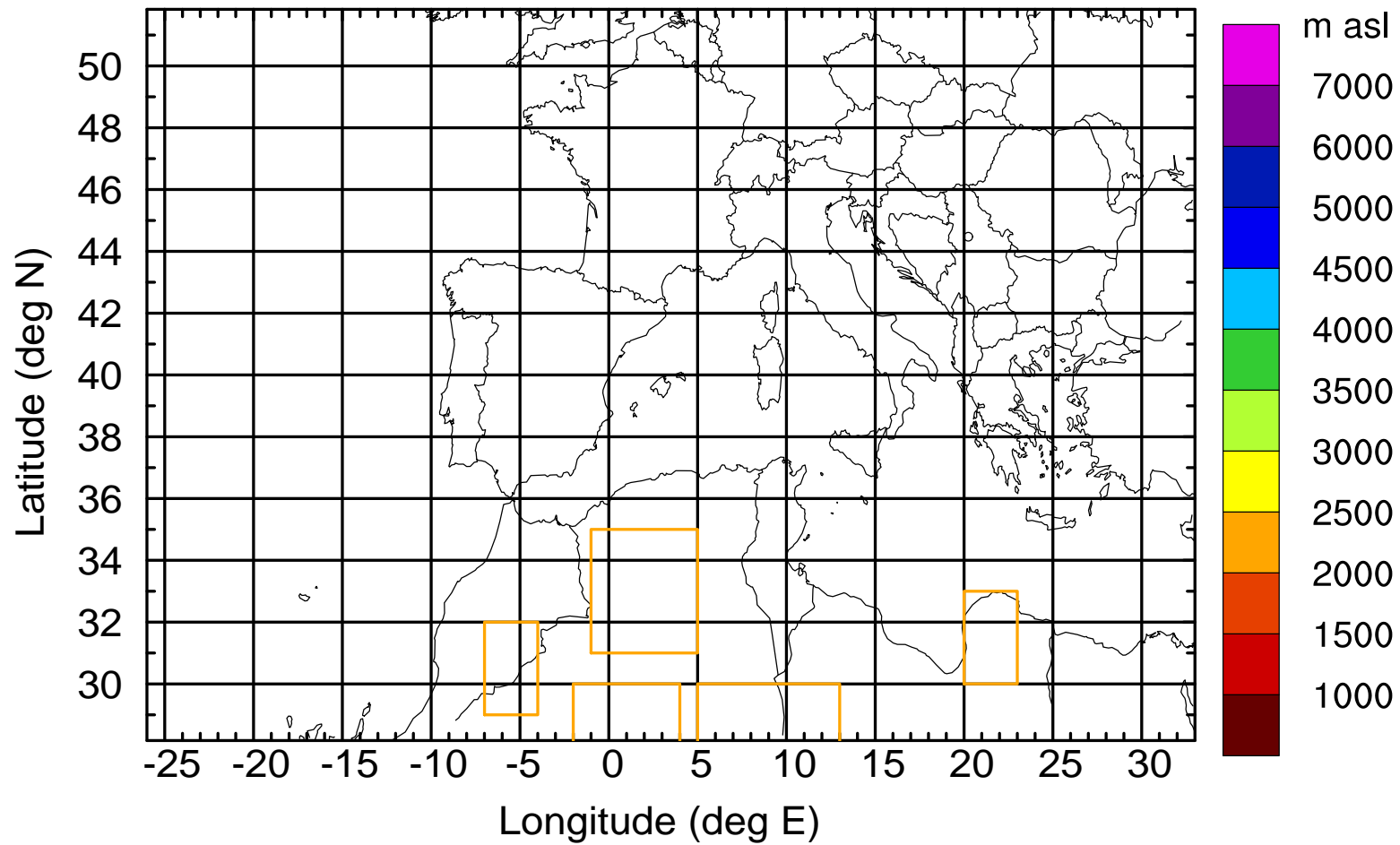
Level #12 of flight 170427a

BWD 20170427/08 -07H = 27/01 UTC



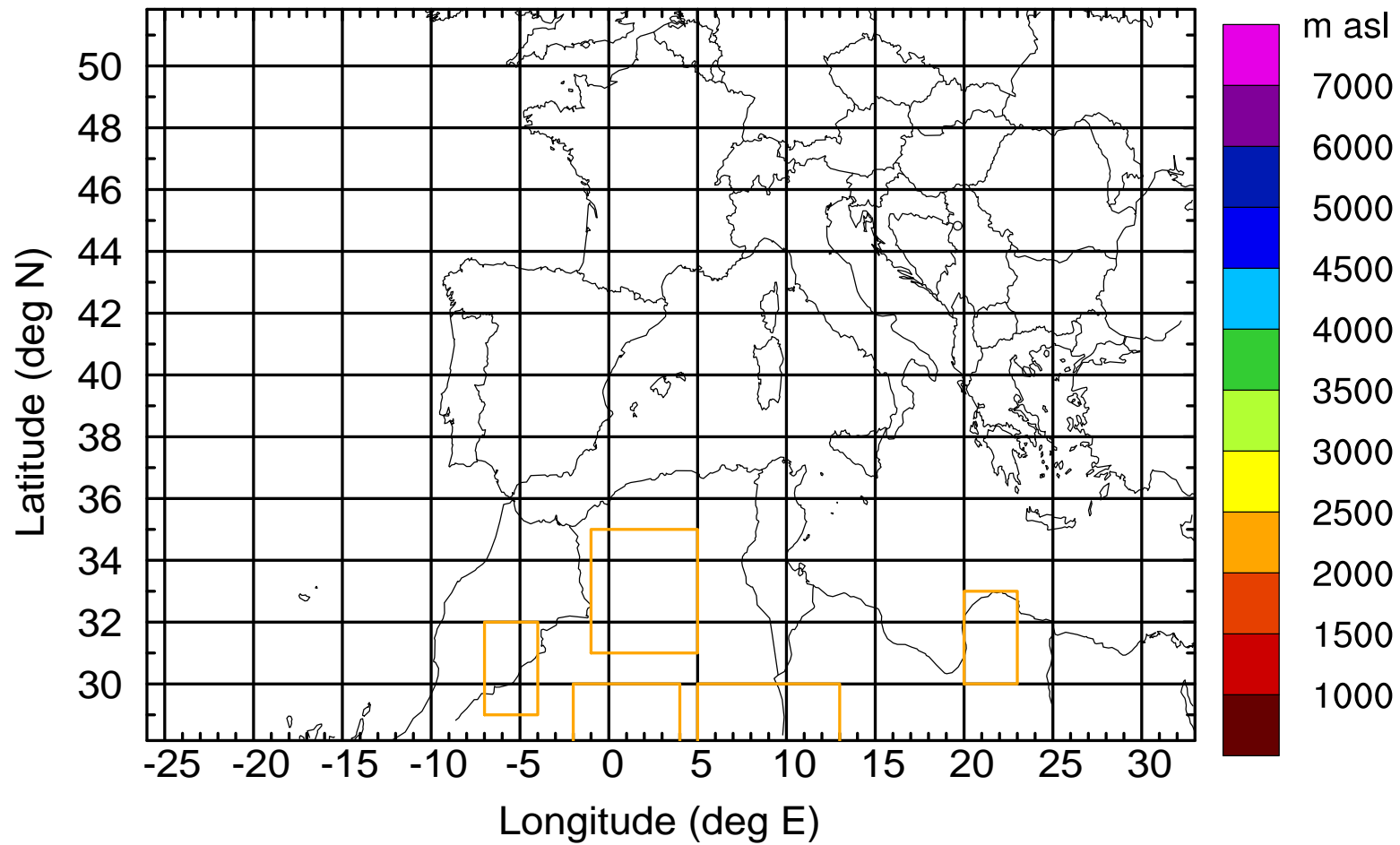
Level #12 of flight 170427a

BWD 20170427/08 -07H = 27/01 UTC



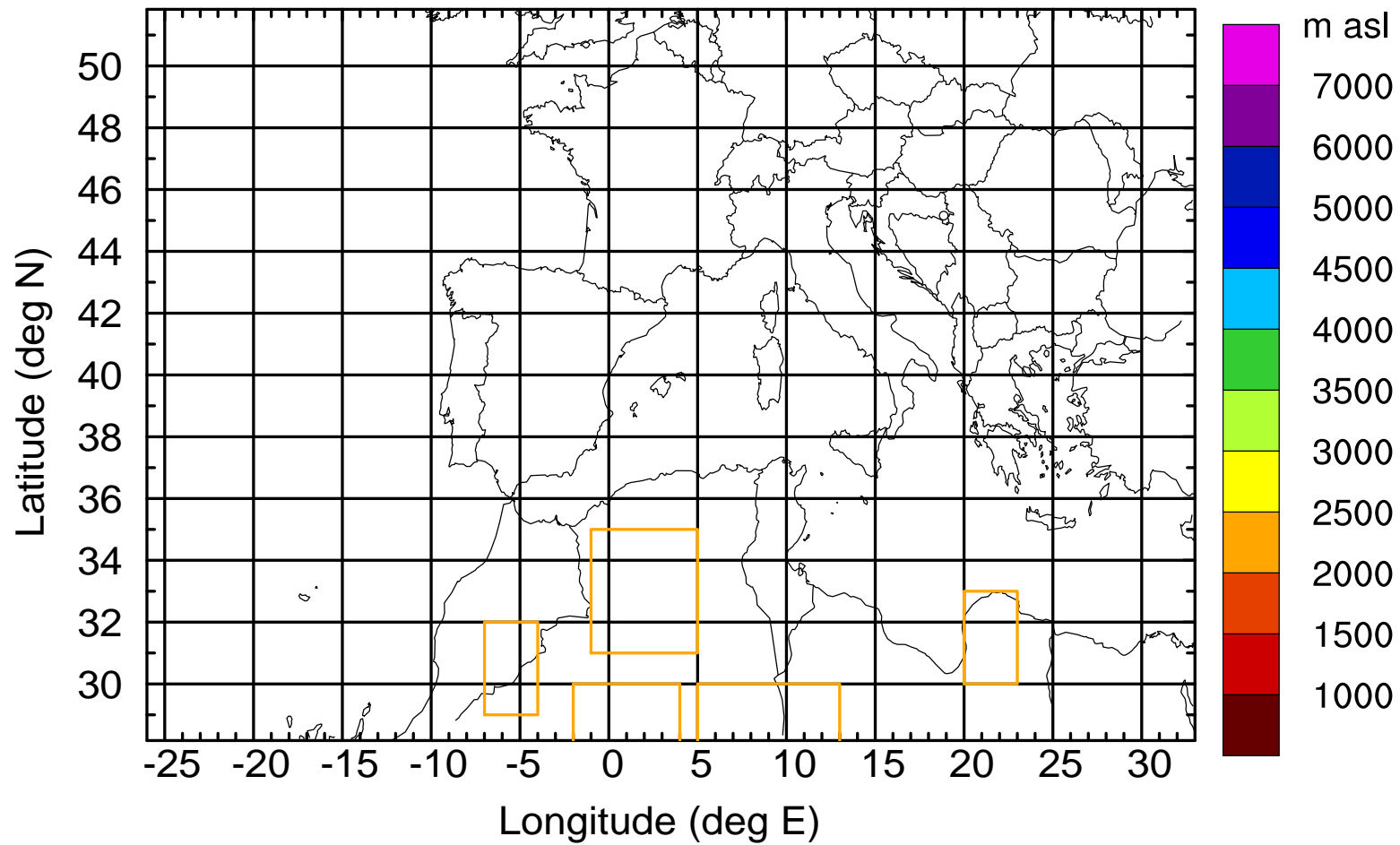
Level #12 of flight 170427a

BWD 20170427/08 -07H = 27/01 UTC



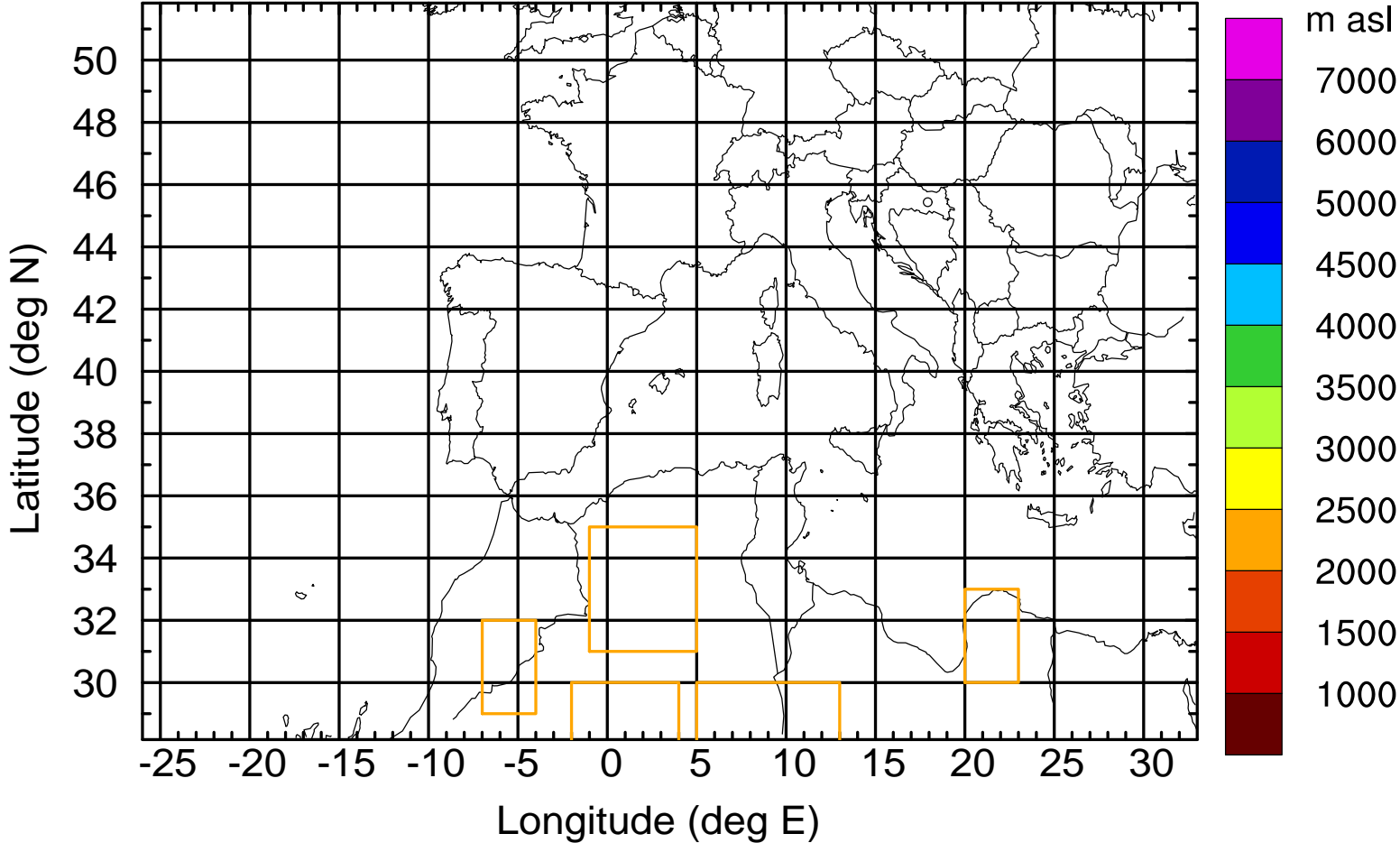
Level #12 of flight 170427a

BWD 20170427/08 -07H = 27/01 UTC



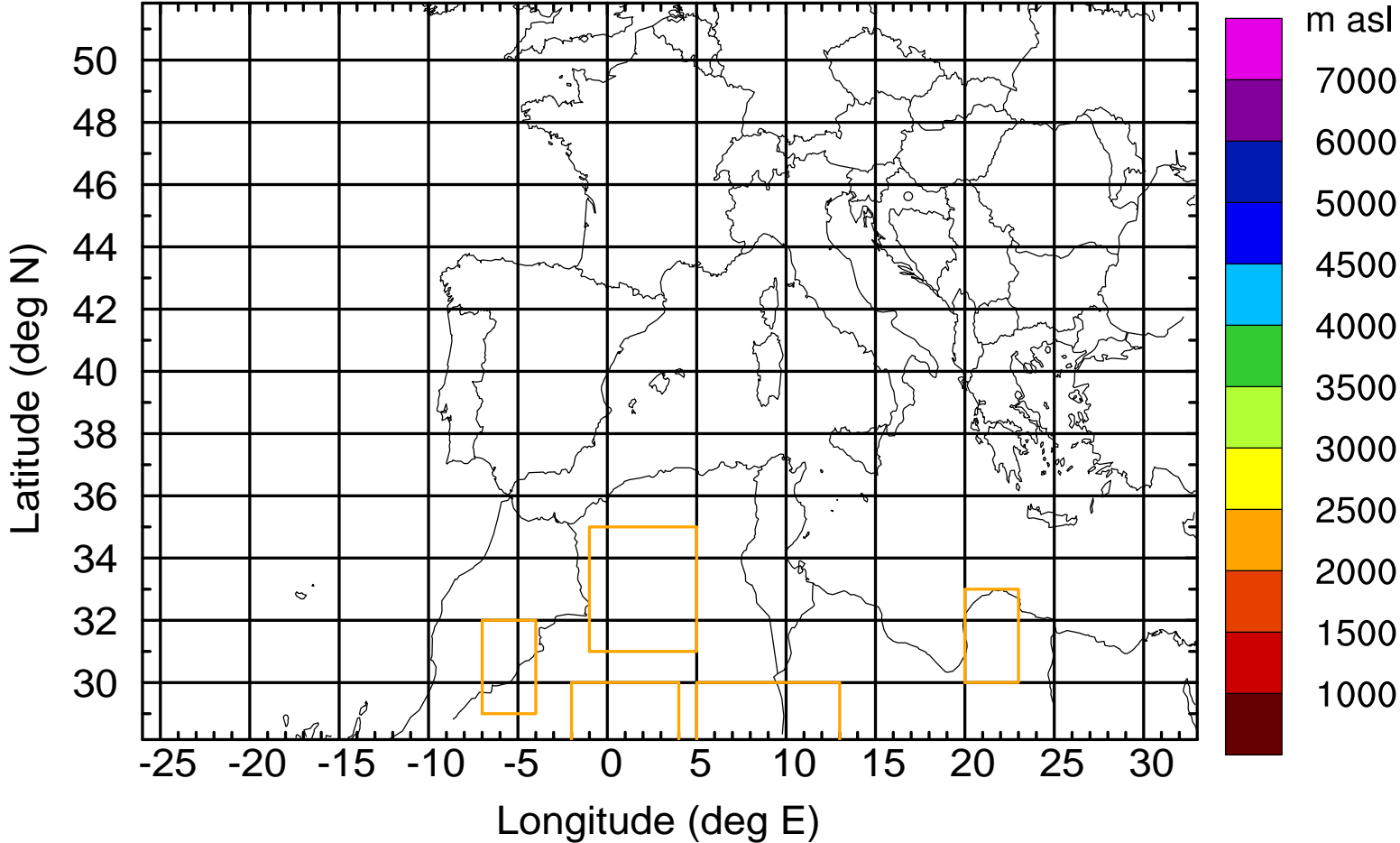
Level #12 of flight 170427a

BWD 20170427/08 -07H = 27/01 UTC



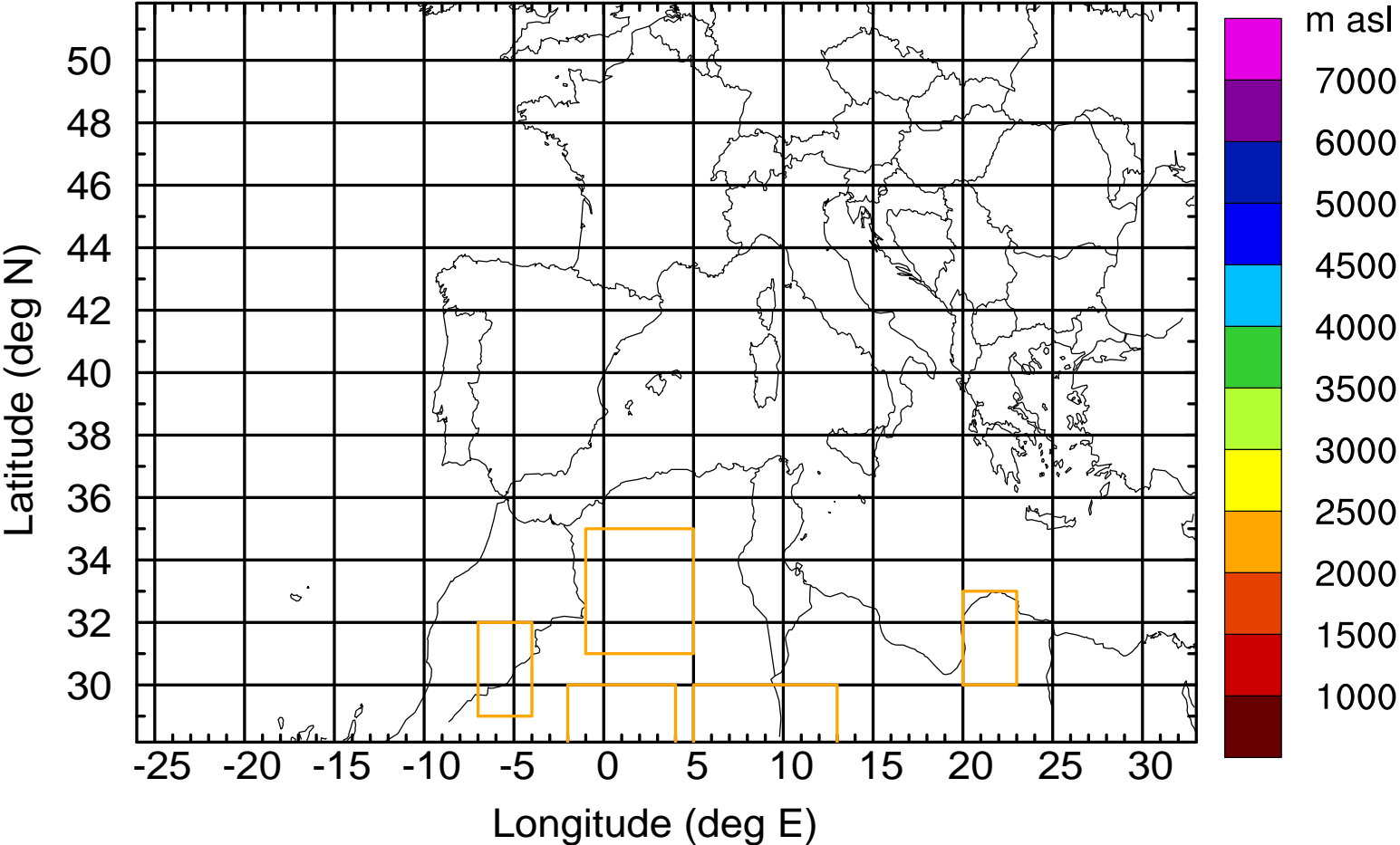
Level #12 of flight 170427a

BWD 20170427/08 -07H = 27/01 UTC



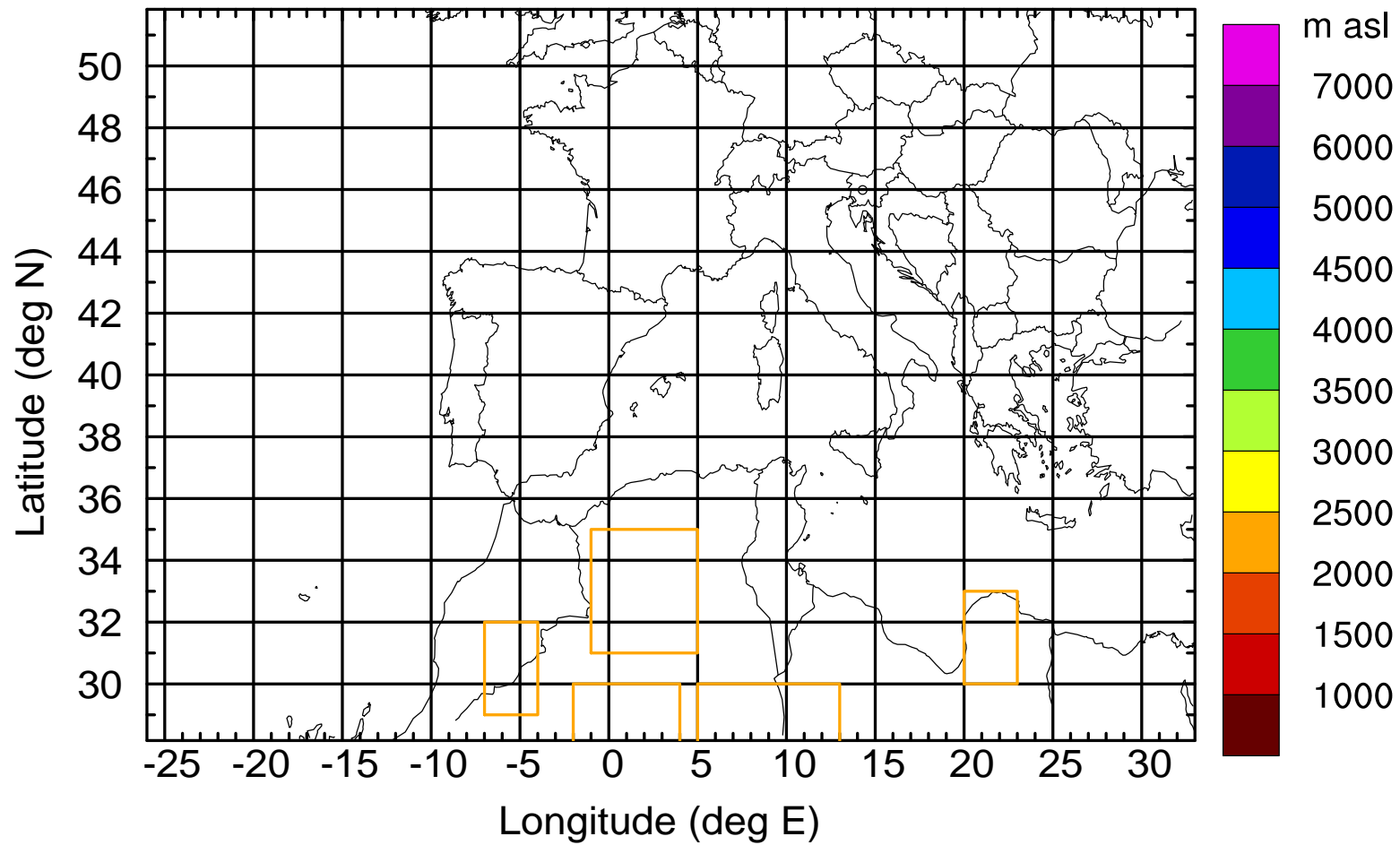
Level #12 of flight 170427a

BWD 20170427/08 -07H = 27/01 UTC



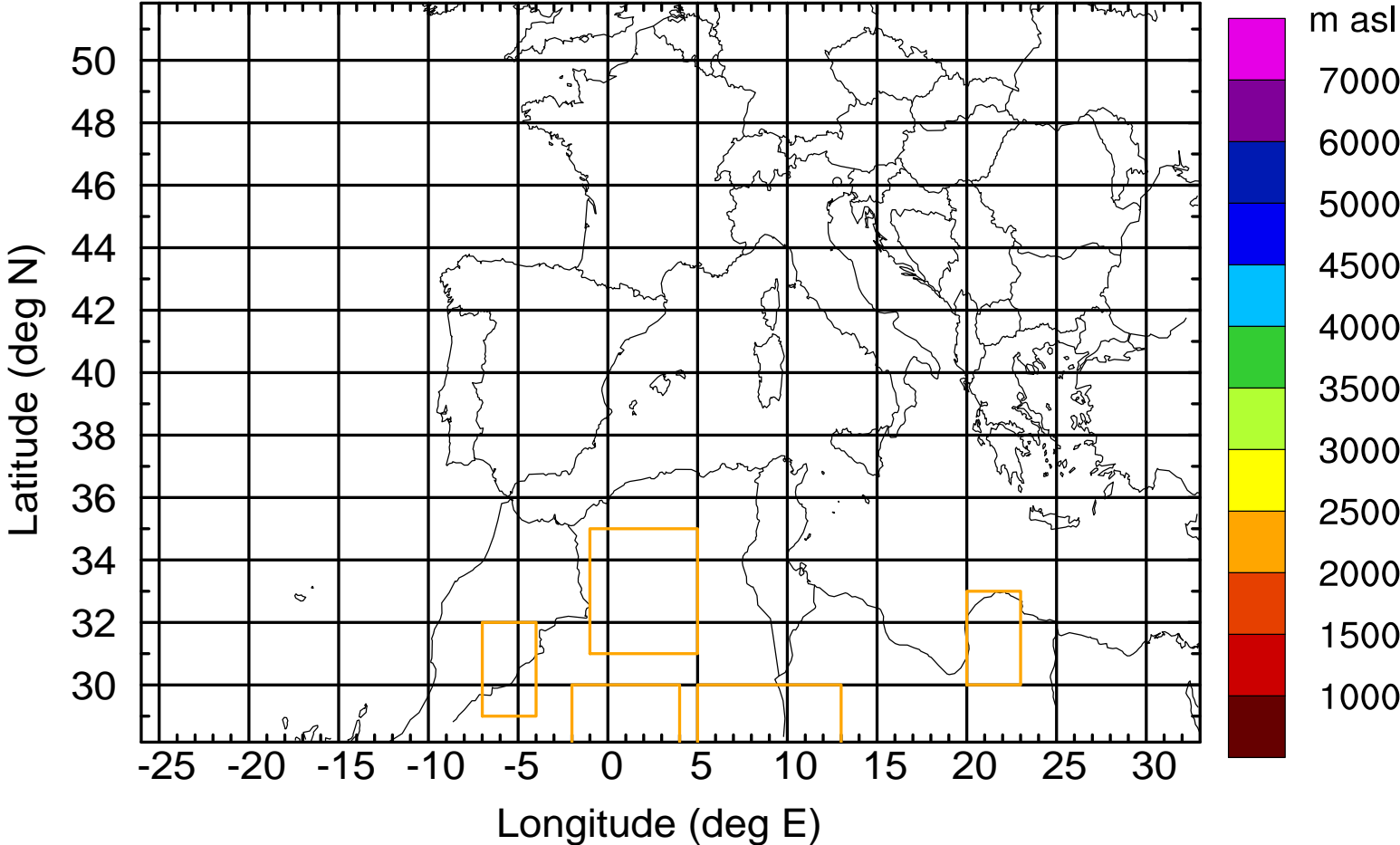
Level #12 of flight 170427a

BWD 20170427/08 -07H = 27/01 UTC



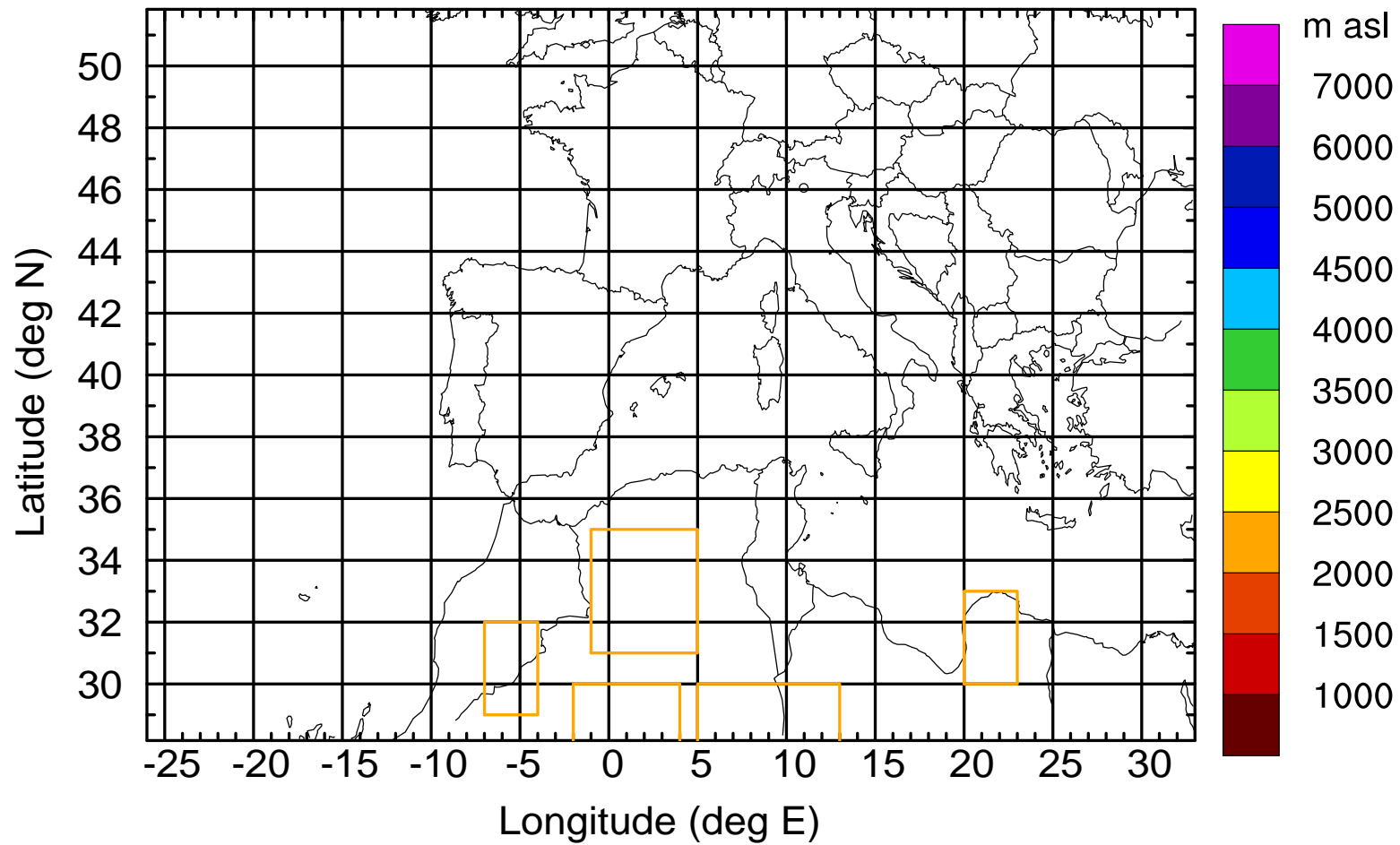
Level #12 of flight 170427a

BWD 20170427/08 -07H = 27/01 UTC



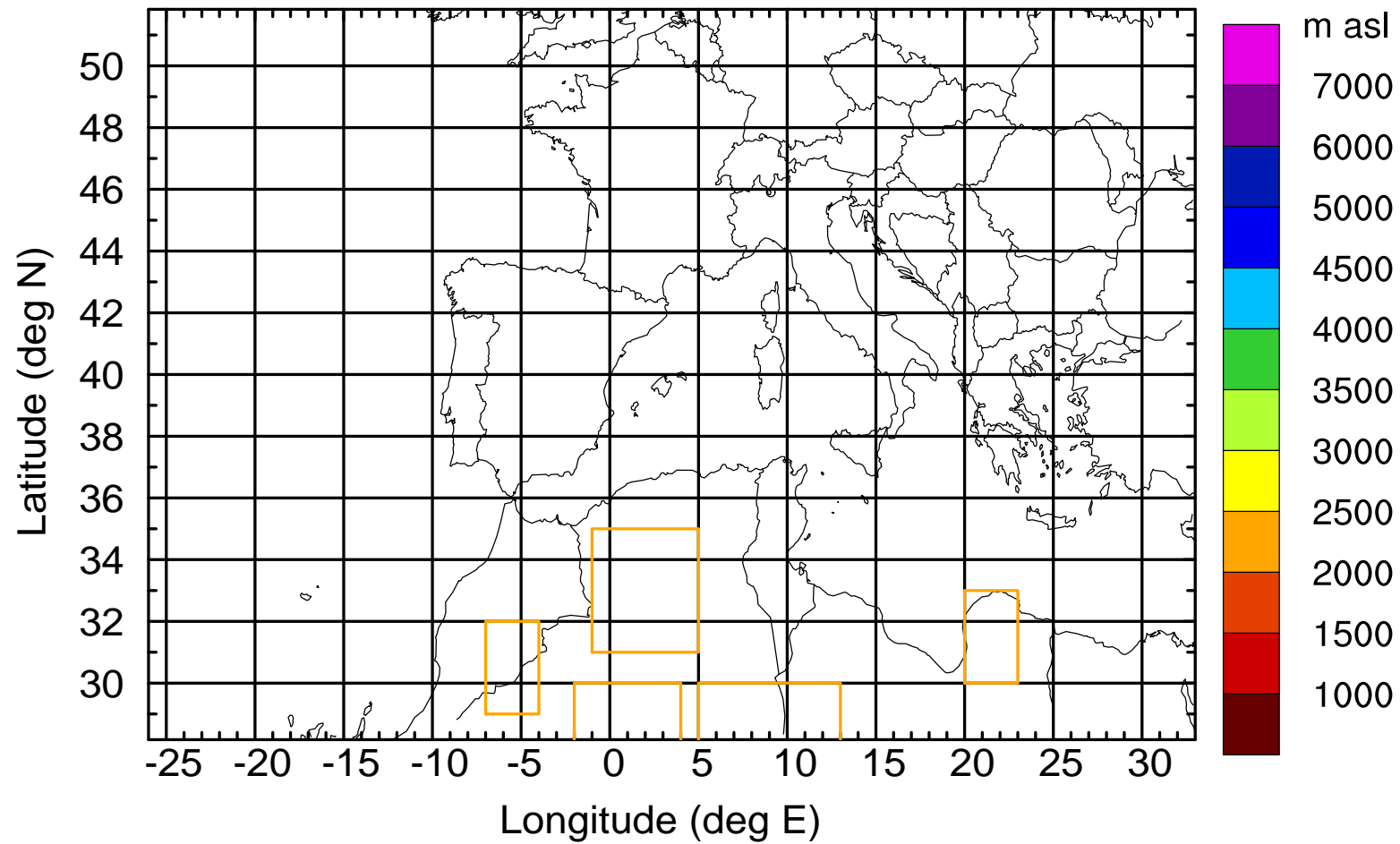
Level #12 of flight 170427a

BWD 20170427/08 -07H = 27/01 UTC



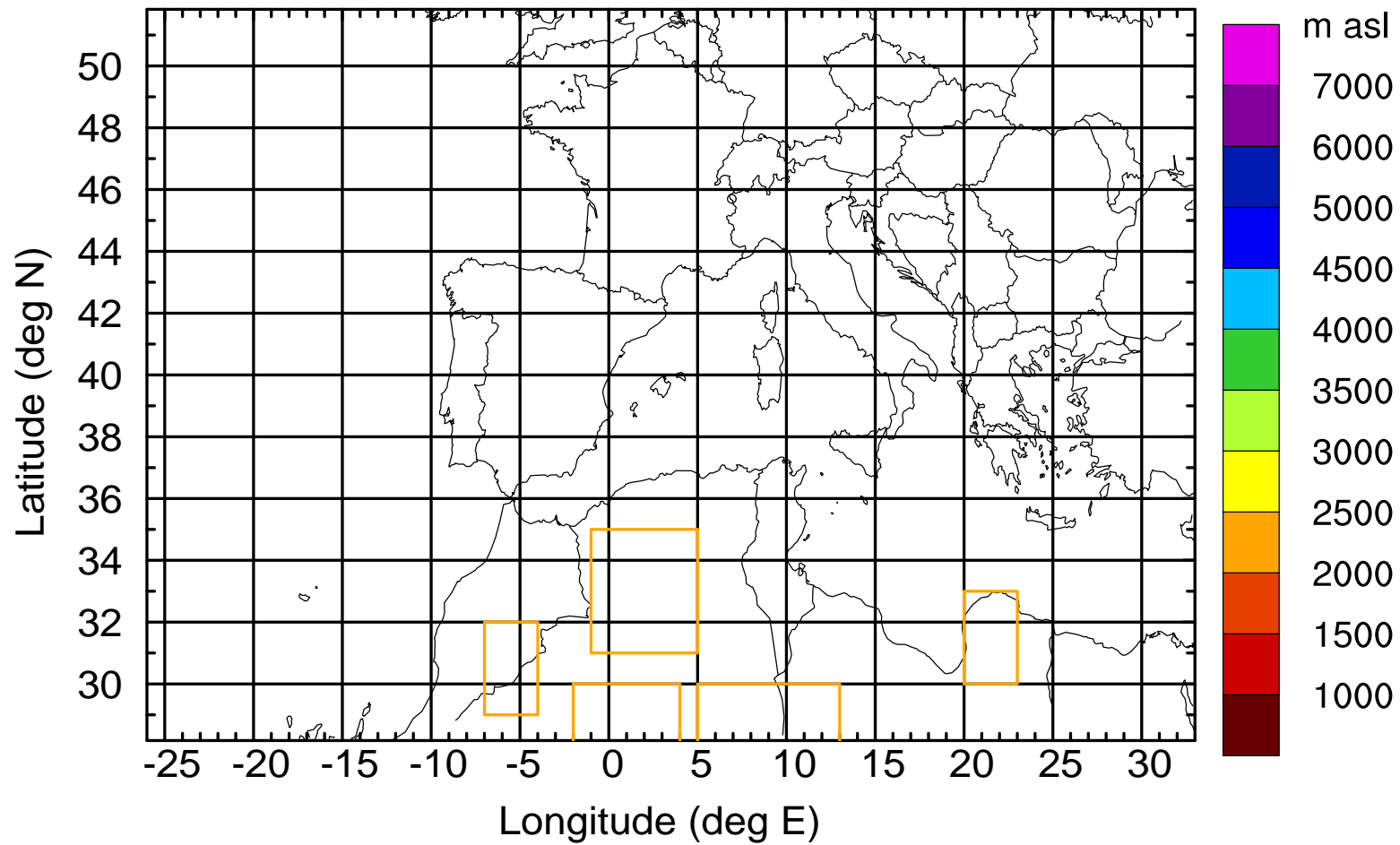
Level #12 of flight 170427a

BWD 20170427/08 -07H = 27/01 UTC



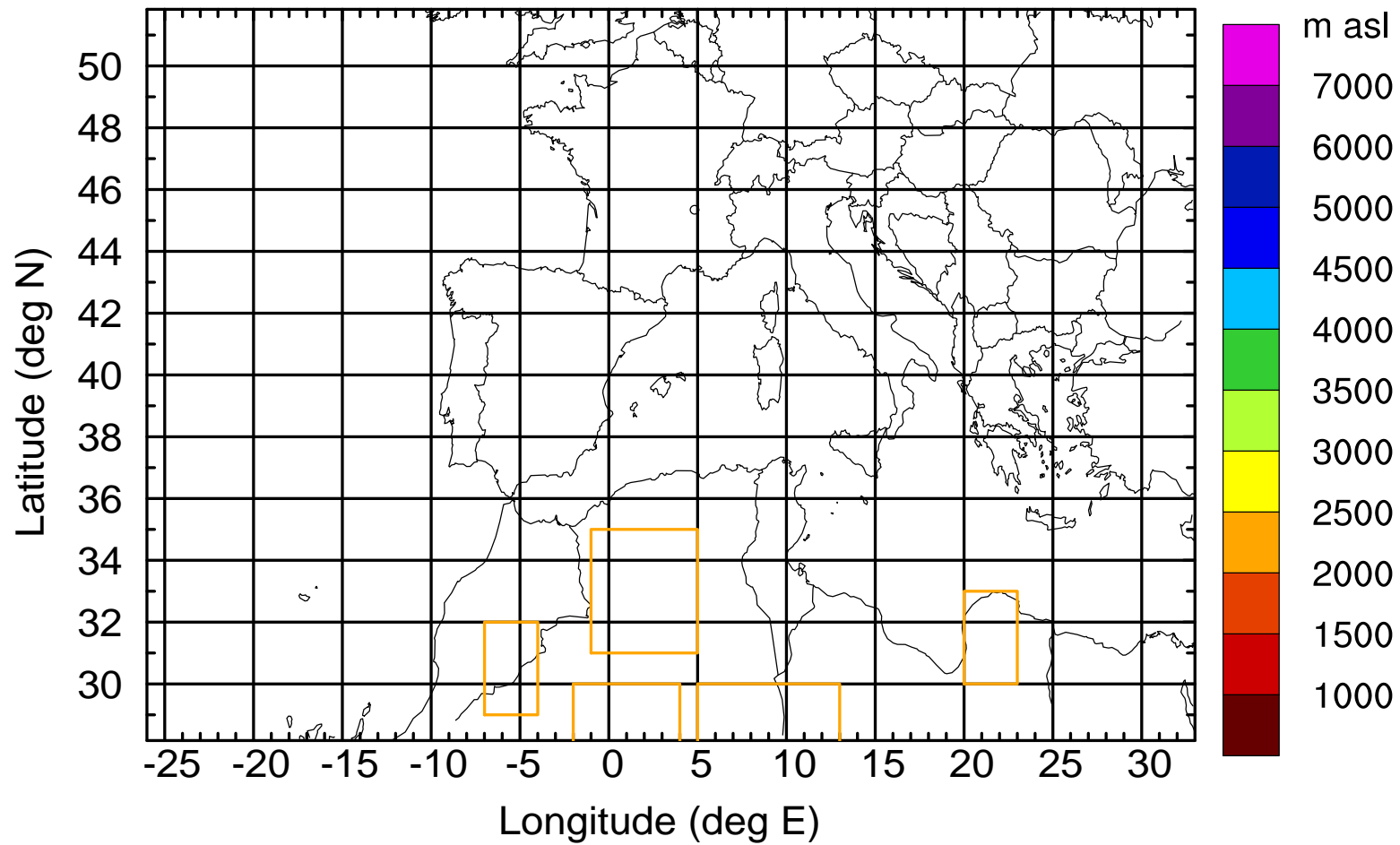
Level #12 of flight 170427a

BWD 20170427/08 -07H = 27/01 UTC



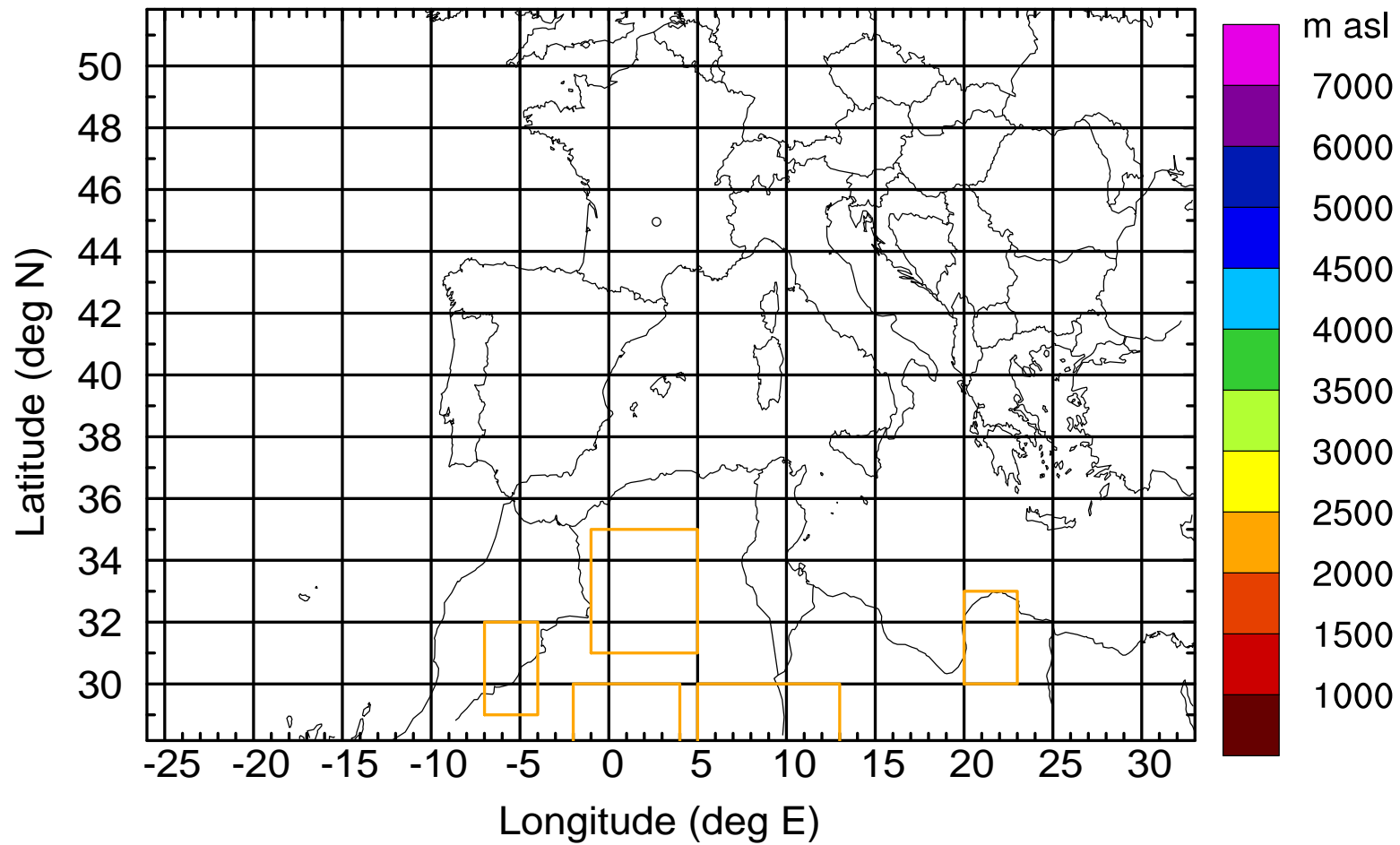
Level #12 of flight 170427a

BWD 20170427/08 -07H = 27/01 UTC



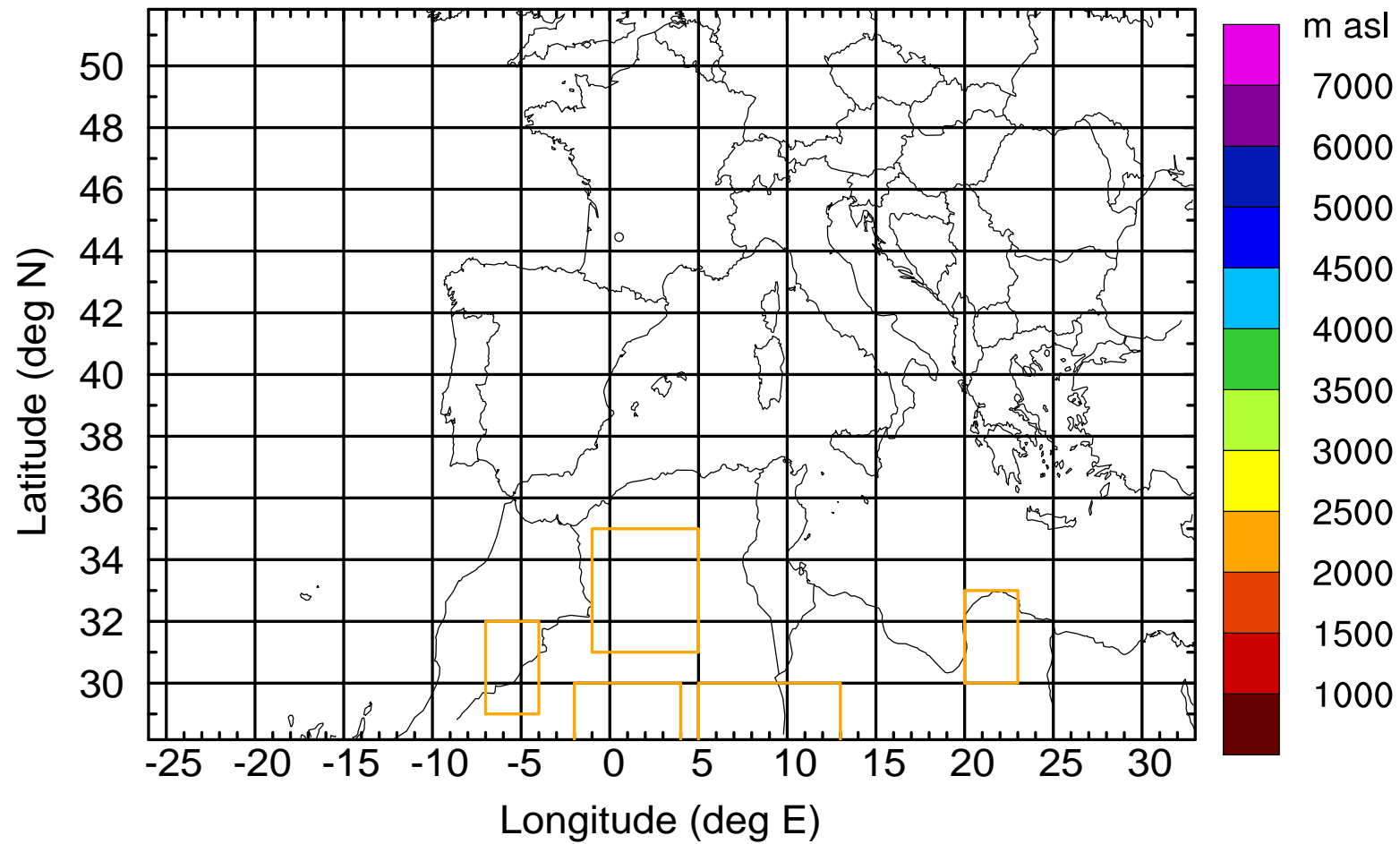
Level #12 of flight 170427a

BWD 20170427/08 -07H = 27/01 UTC



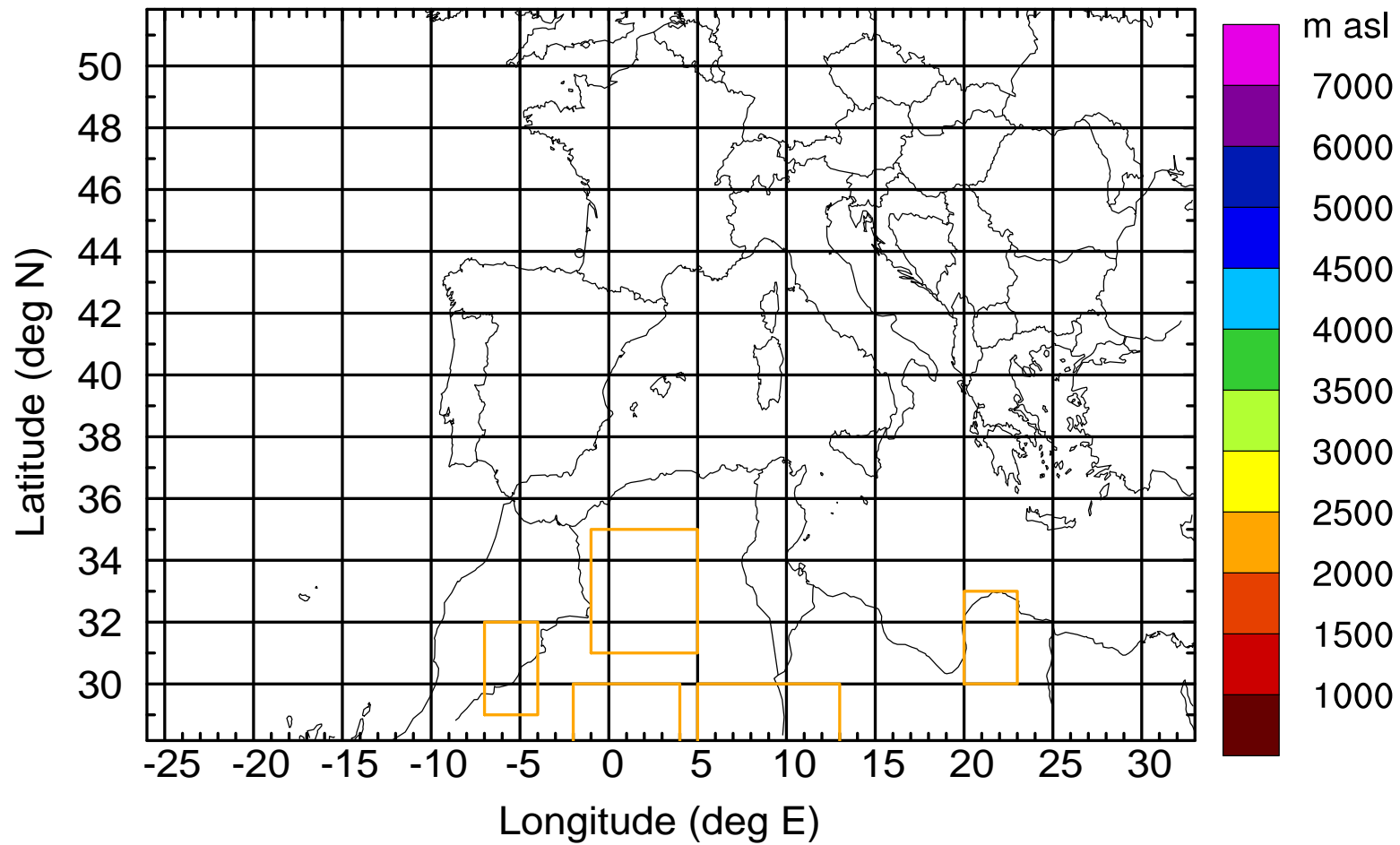
Level #12 of flight 170427a

BWD 20170427/08 -07H = 27/01 UTC



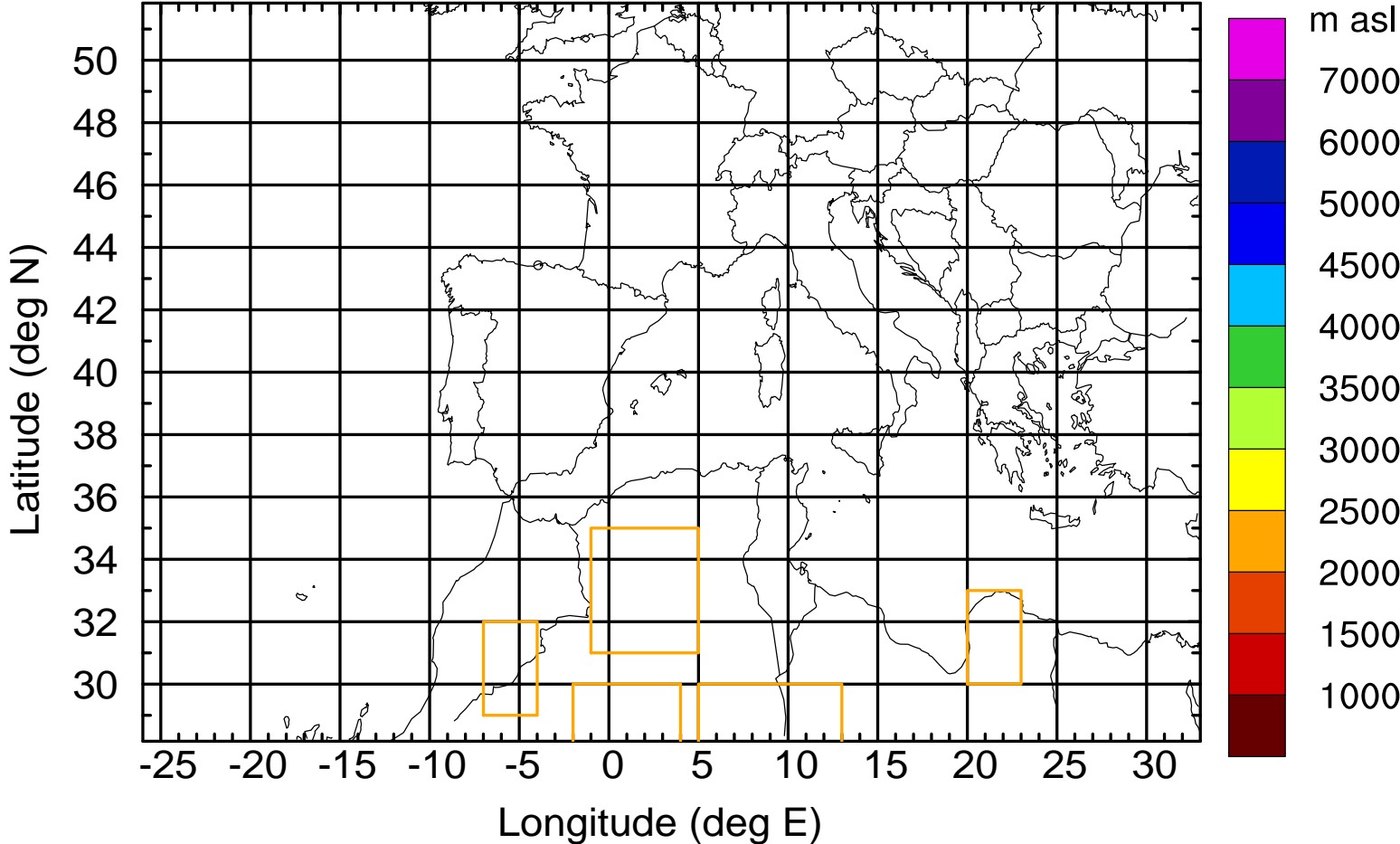
Level #12 of flight 170427a

BWD 20170427/08 -07H = 27/01 UTC



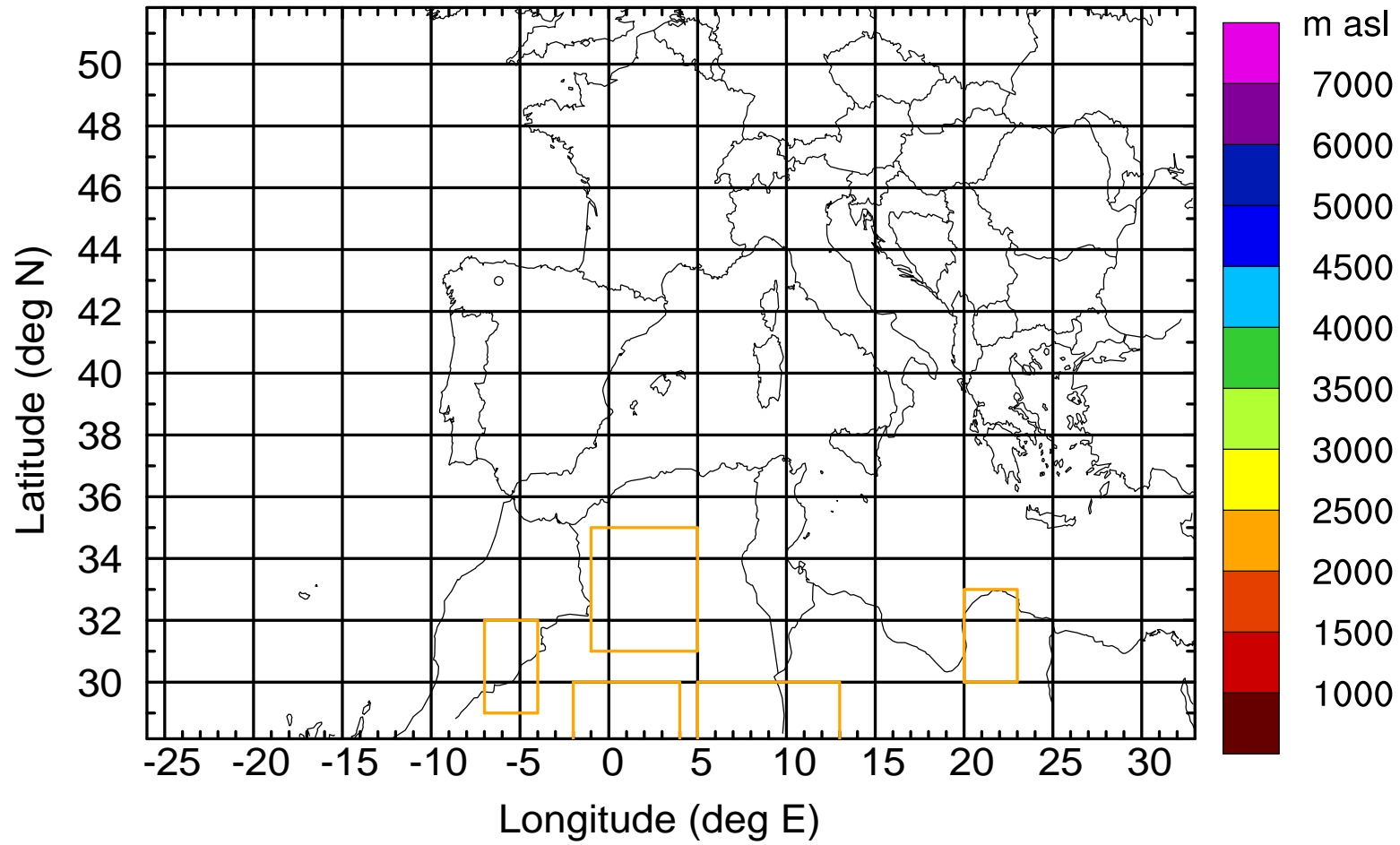
Level #12 of flight 170427a

BWD 20170427/08 -07H = 27/01 UTC



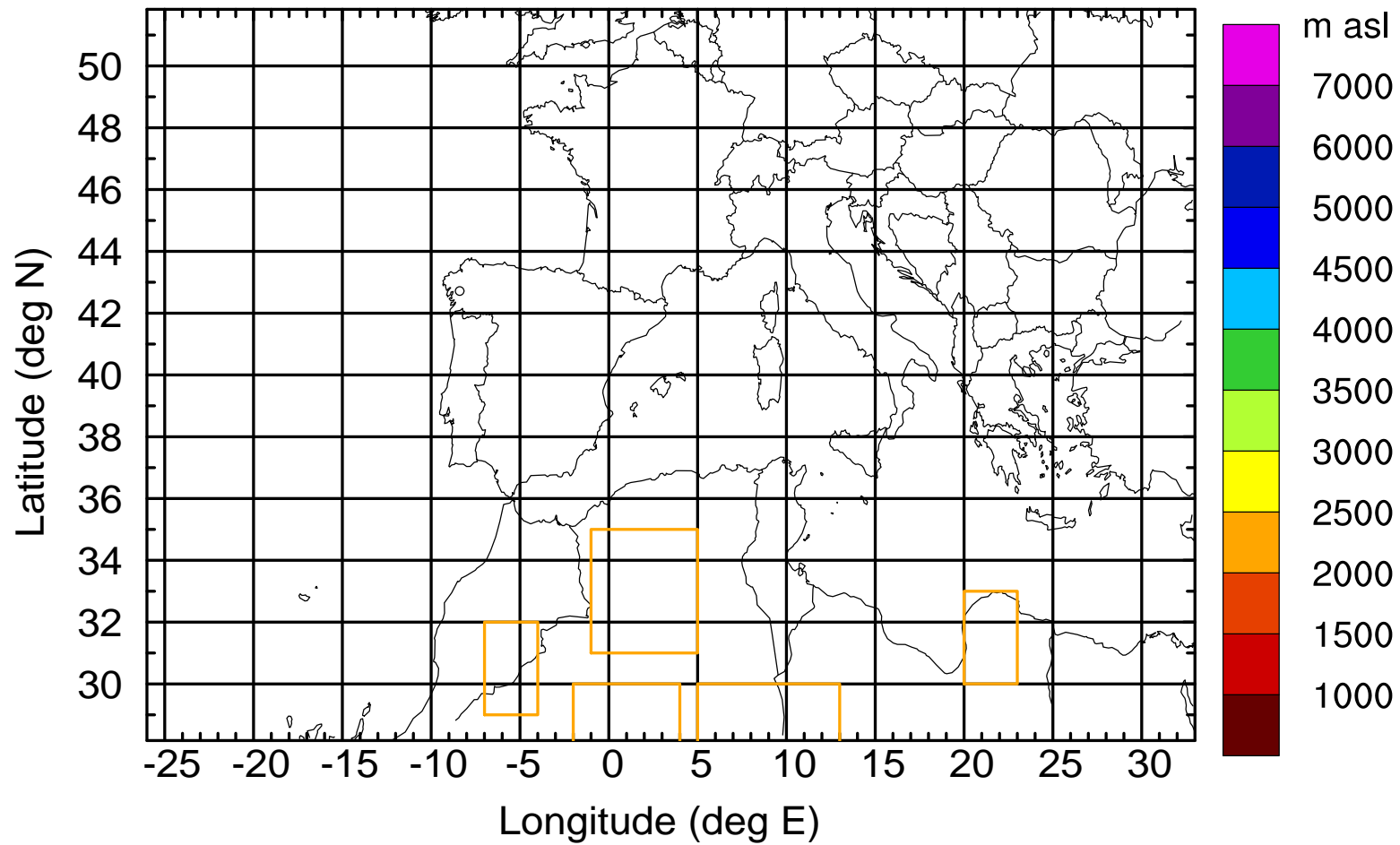
Level #12 of flight 170427a

BWD 20170427/08 -07H = 27/01 UTC



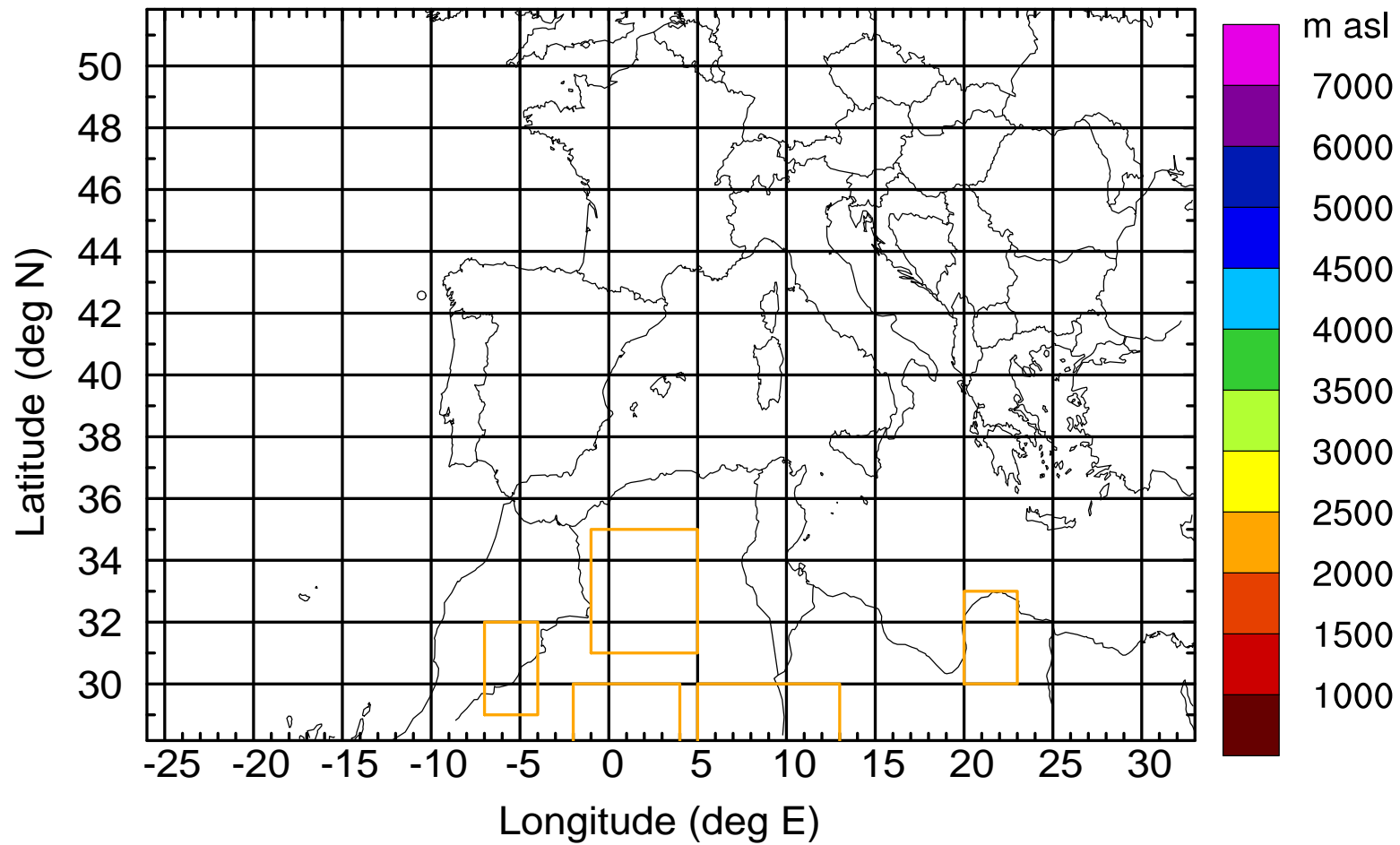
Level #12 of flight 170427a

BWD 20170427/08 -07H = 27/01 UTC



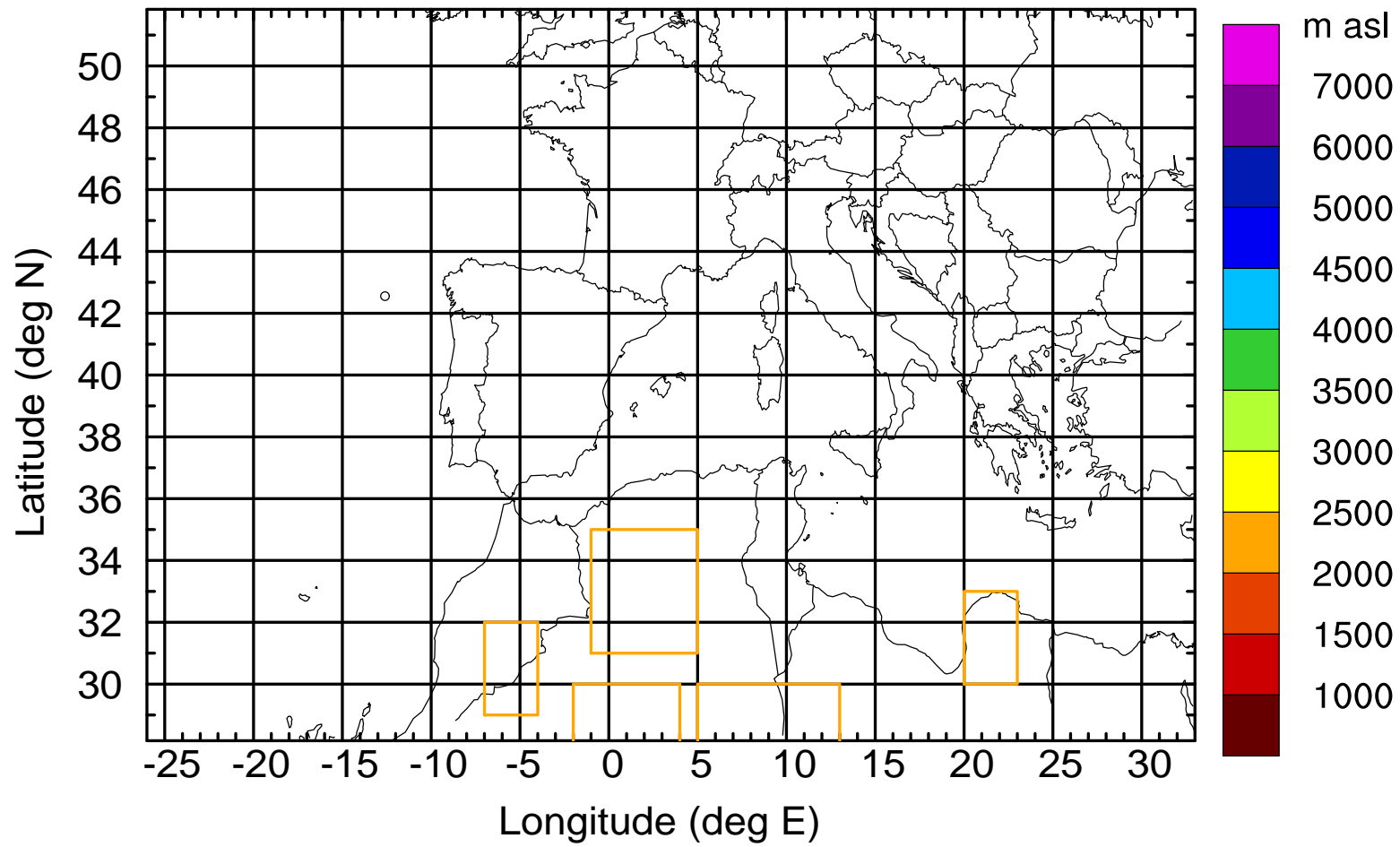
Level #12 of flight 170427a

BWD 20170427/08 -07H = 27/01 UTC



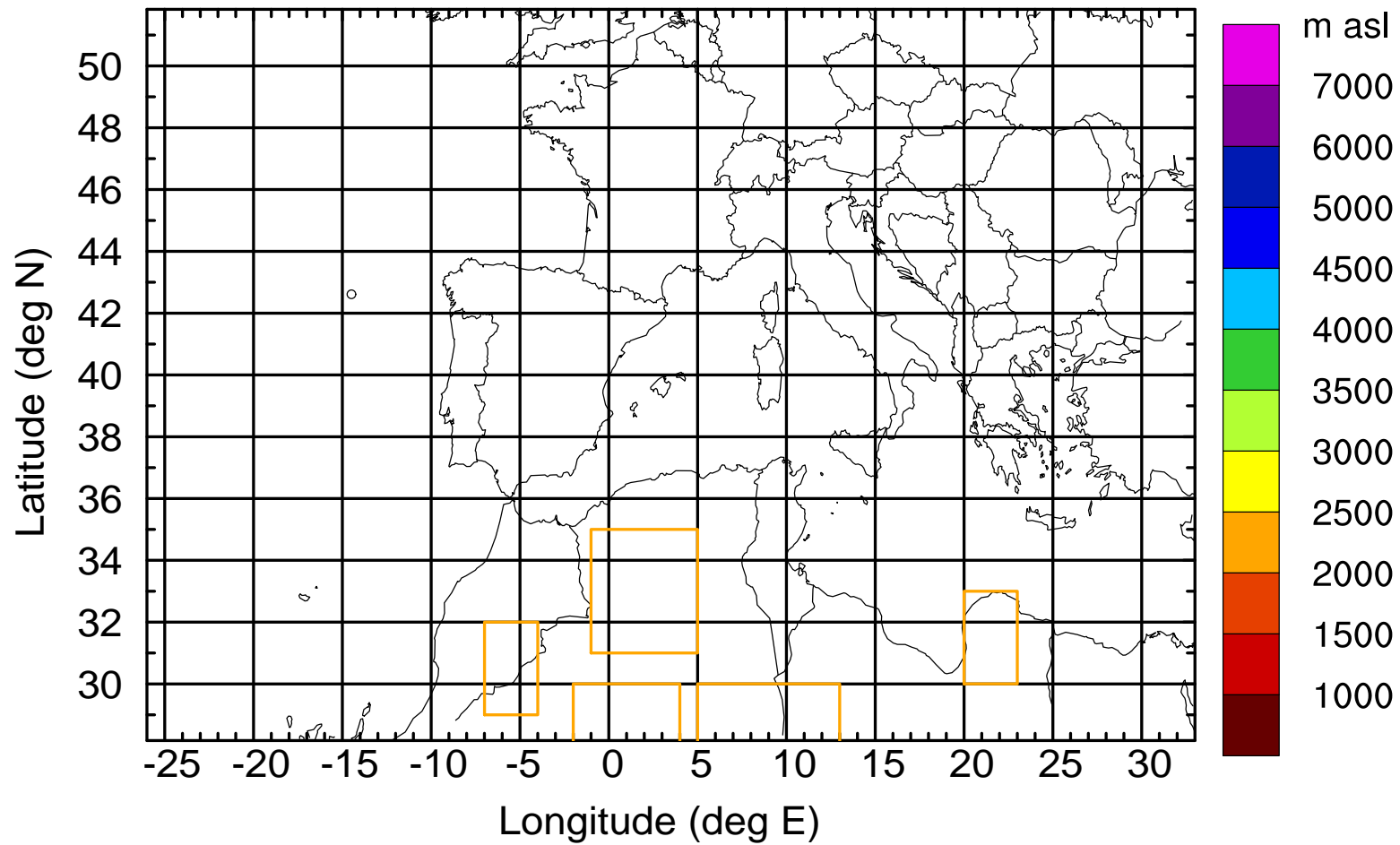
Level #12 of flight 170427a

BWD 20170427/08 -07H = 27/01 UTC



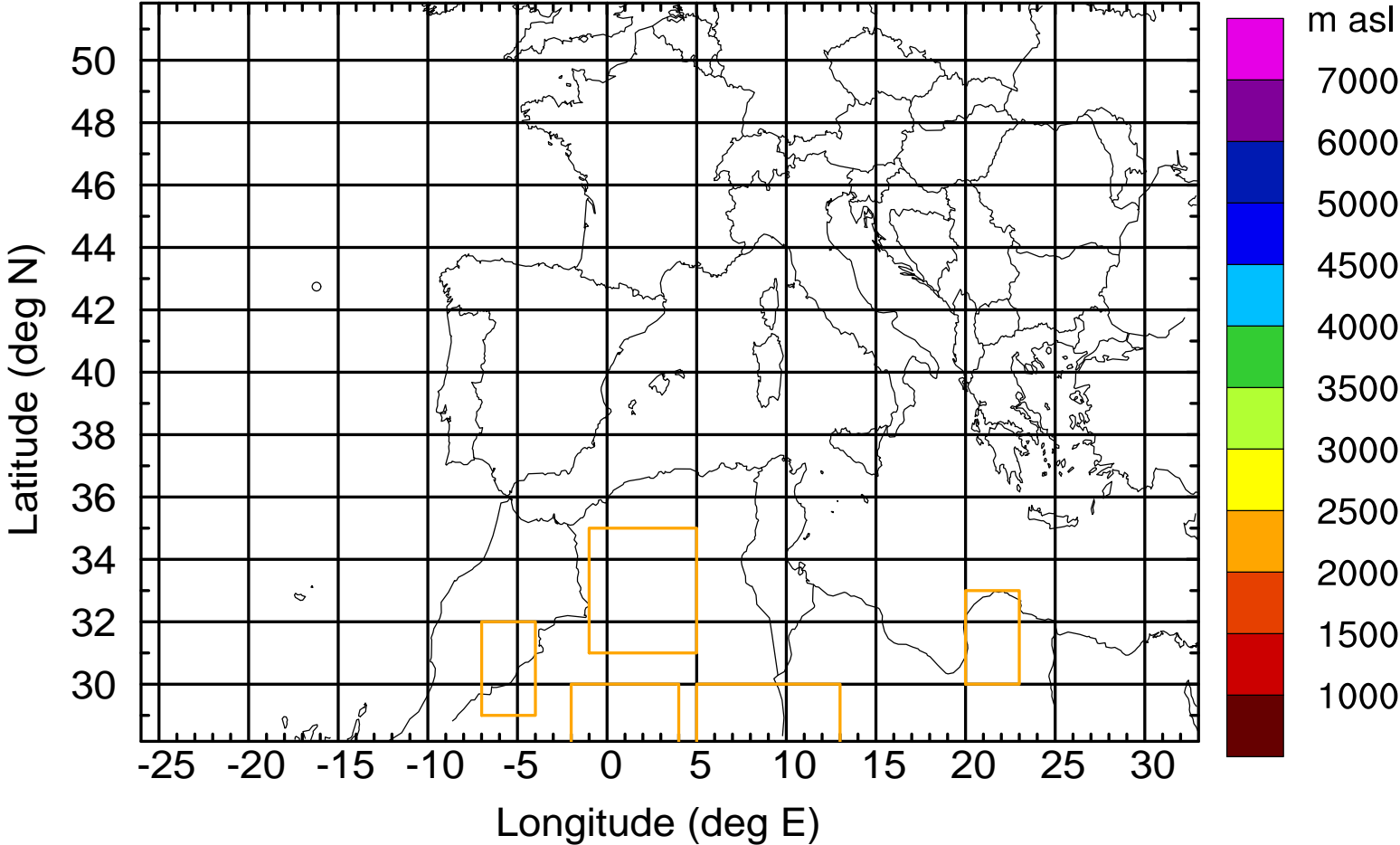
Level #12 of flight 170427a

BWD 20170427/08 -07H = 27/01 UTC



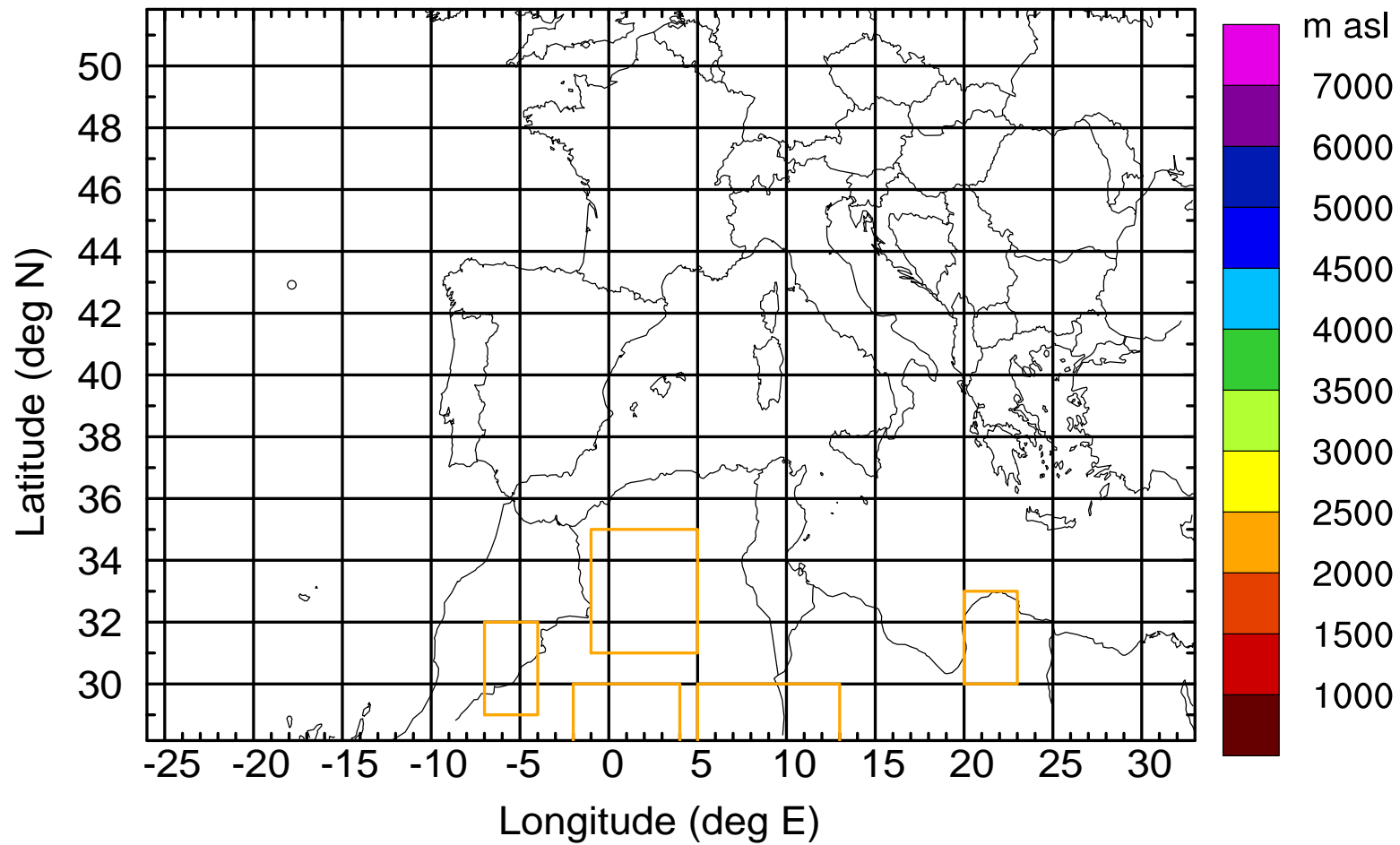
Level #12 of flight 170427a

BWD 20170427/08 -07H = 27/01 UTC



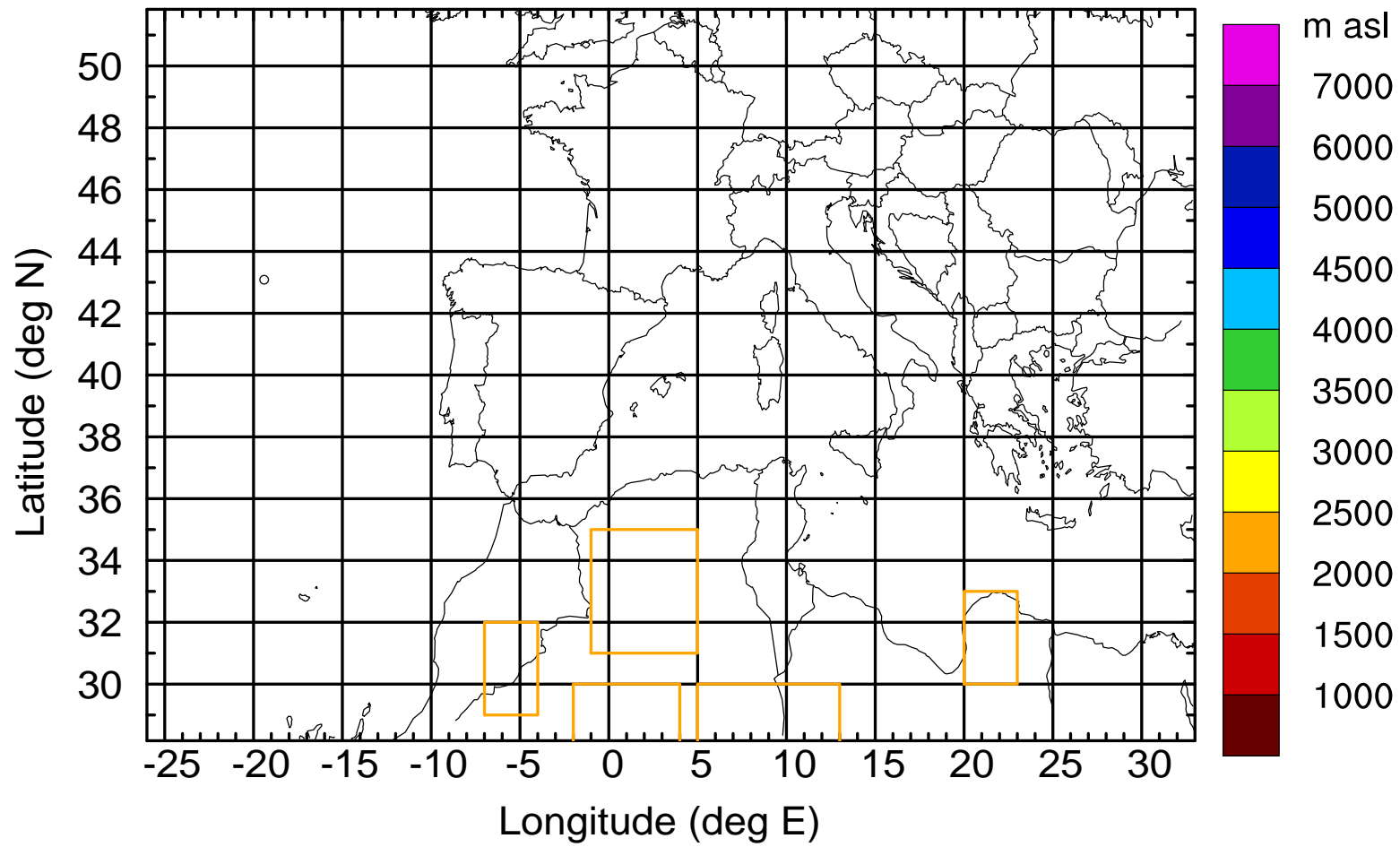
Level #12 of flight 170427a

BWD 20170427/08 -07H = 27/01 UTC



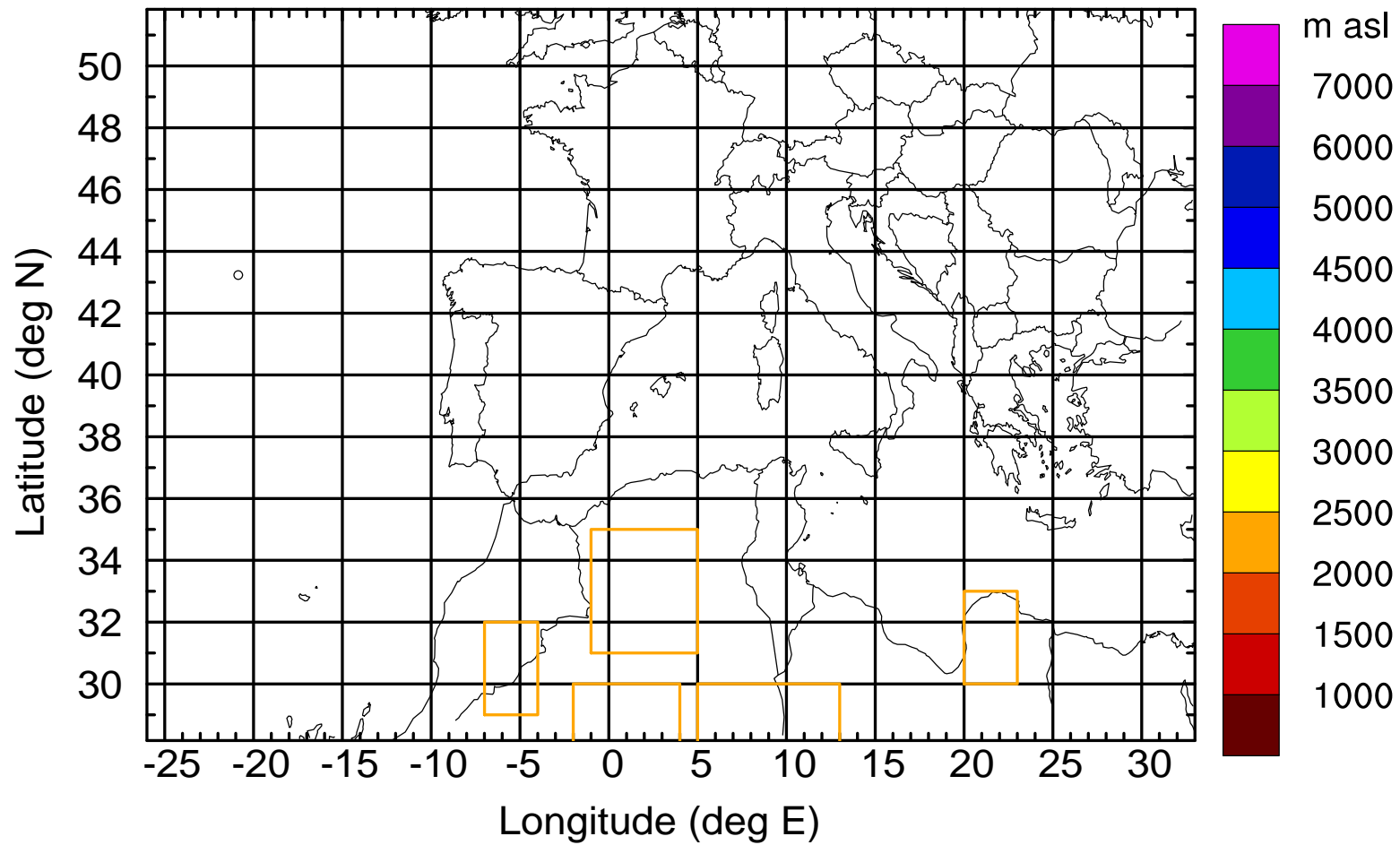
Level #12 of flight 170427a

BWD 20170427/08 -07H = 27/01 UTC



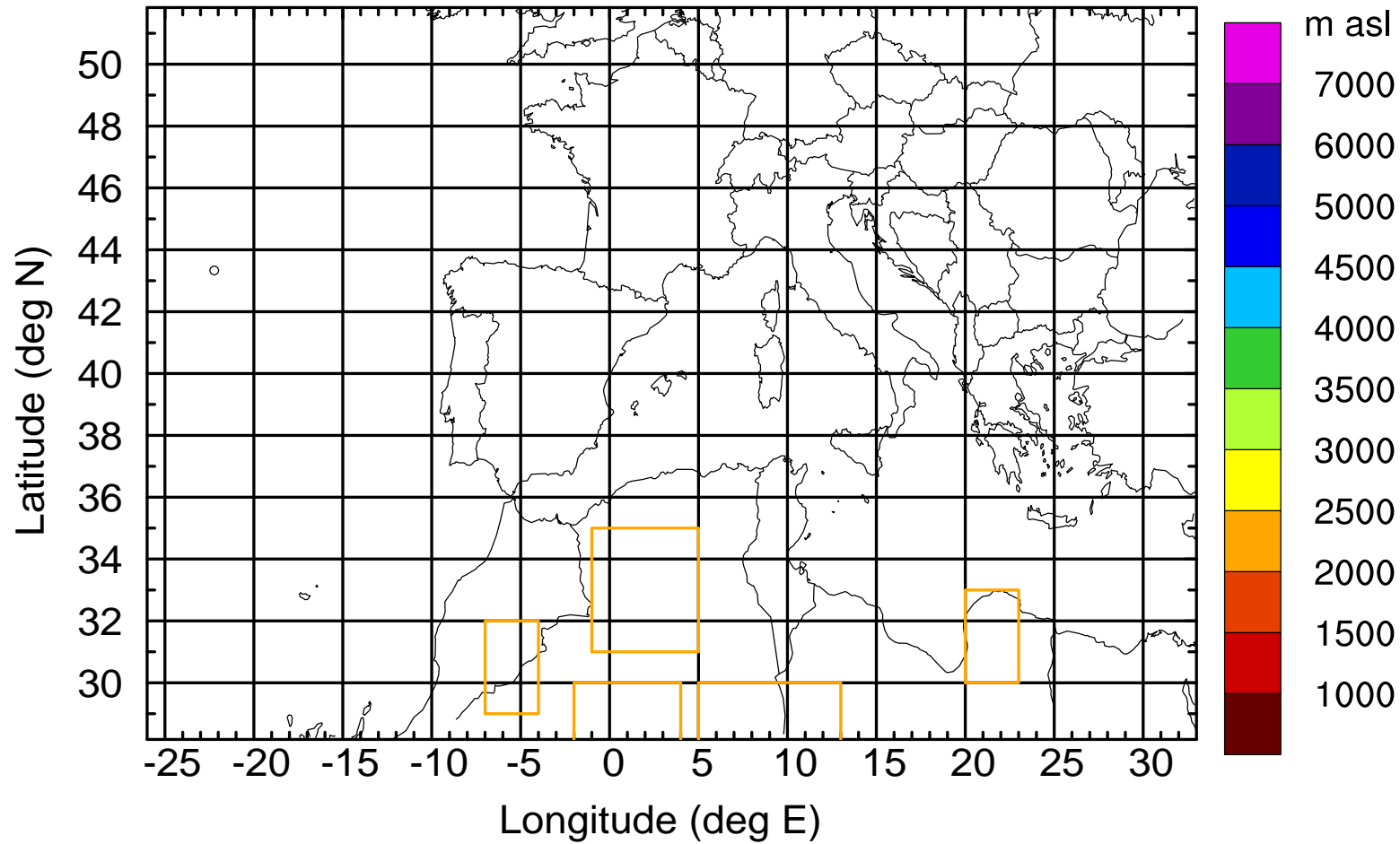
Level #12 of flight 170427a

BWD 20170427/08 -07H = 27/01 UTC



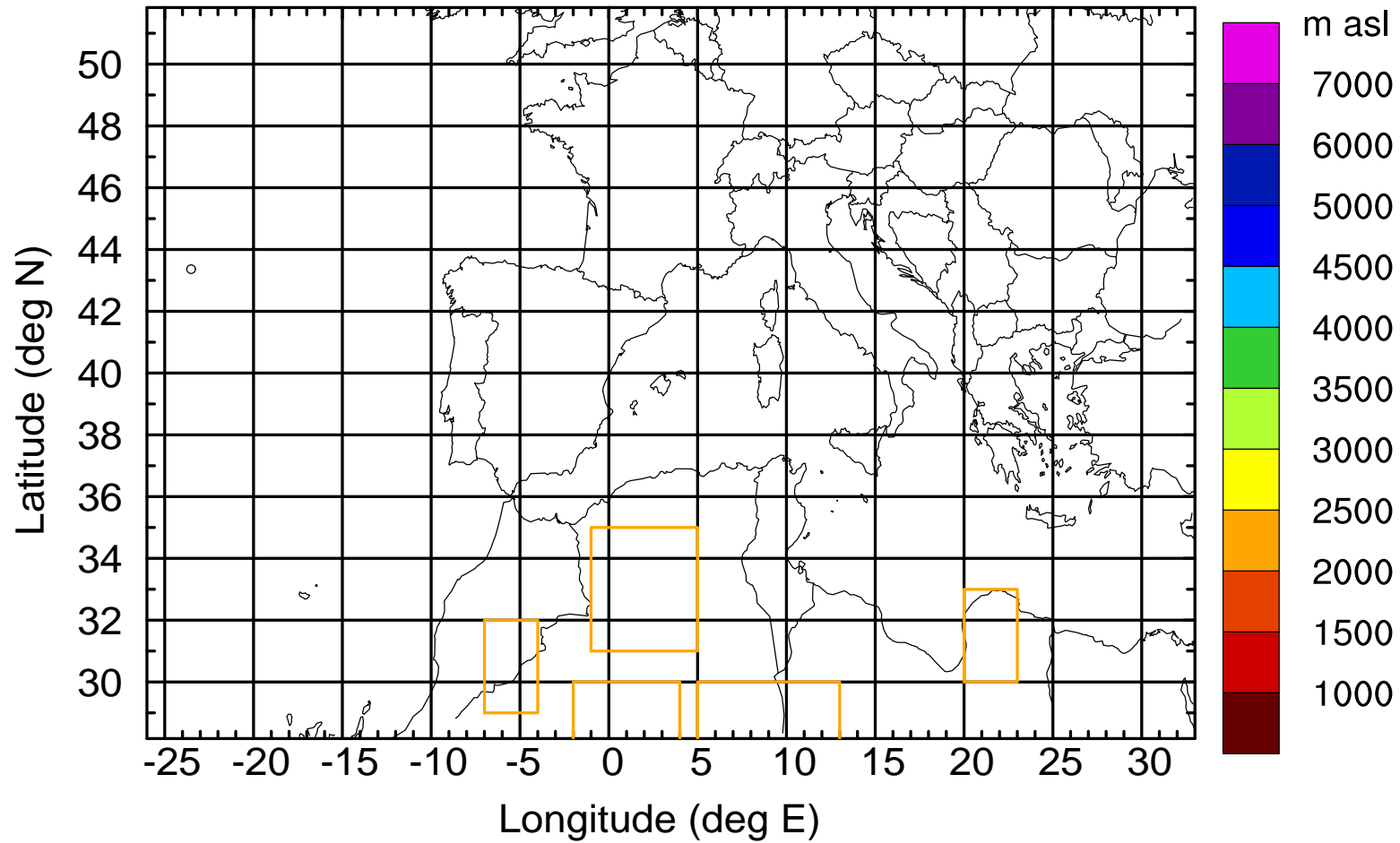
Level #12 of flight 170427a

BWD 20170427/08 -07H = 27/01 UTC



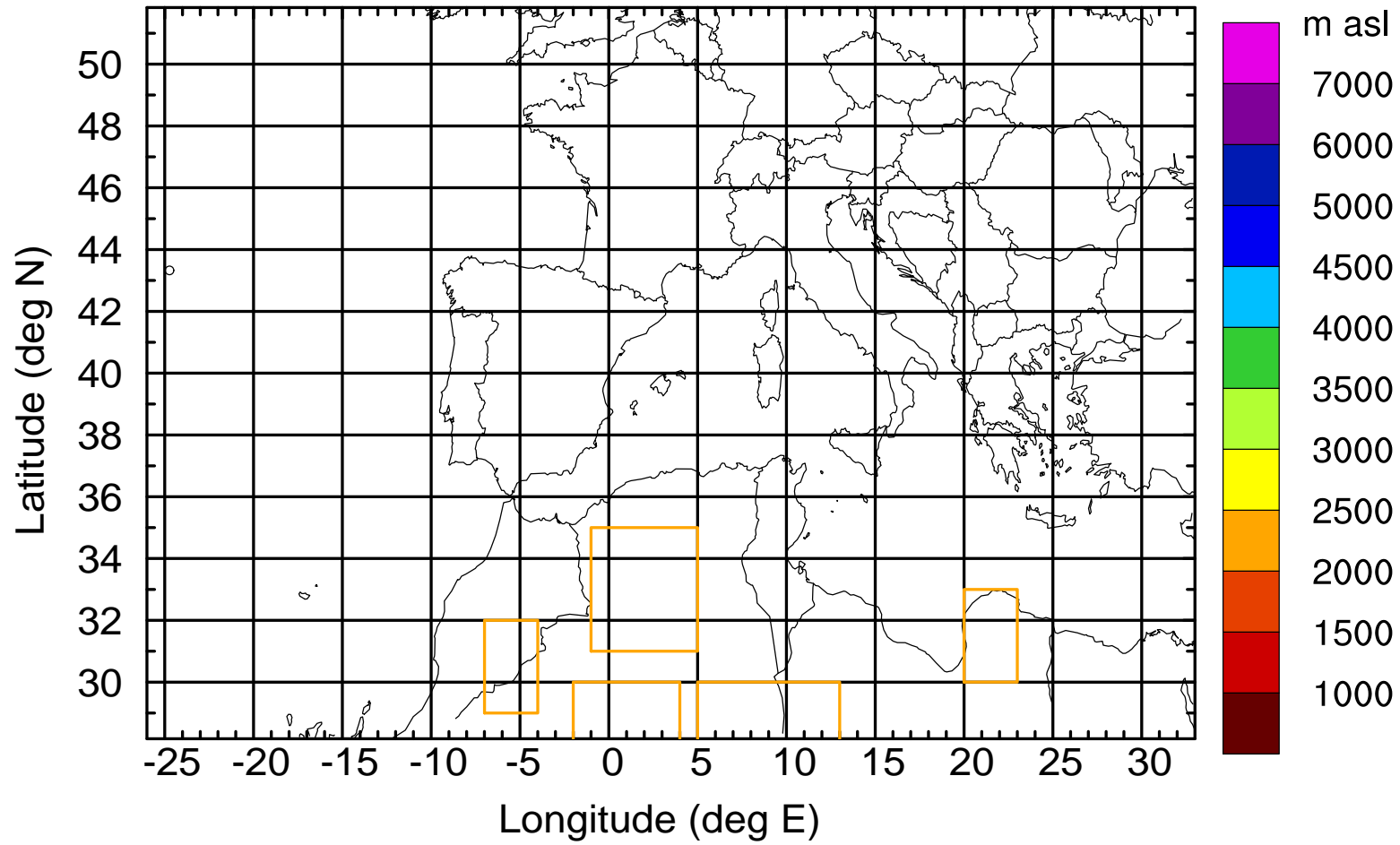
Level #12 of flight 170427a

BWD 20170427/08 -07H = 27/01 UTC



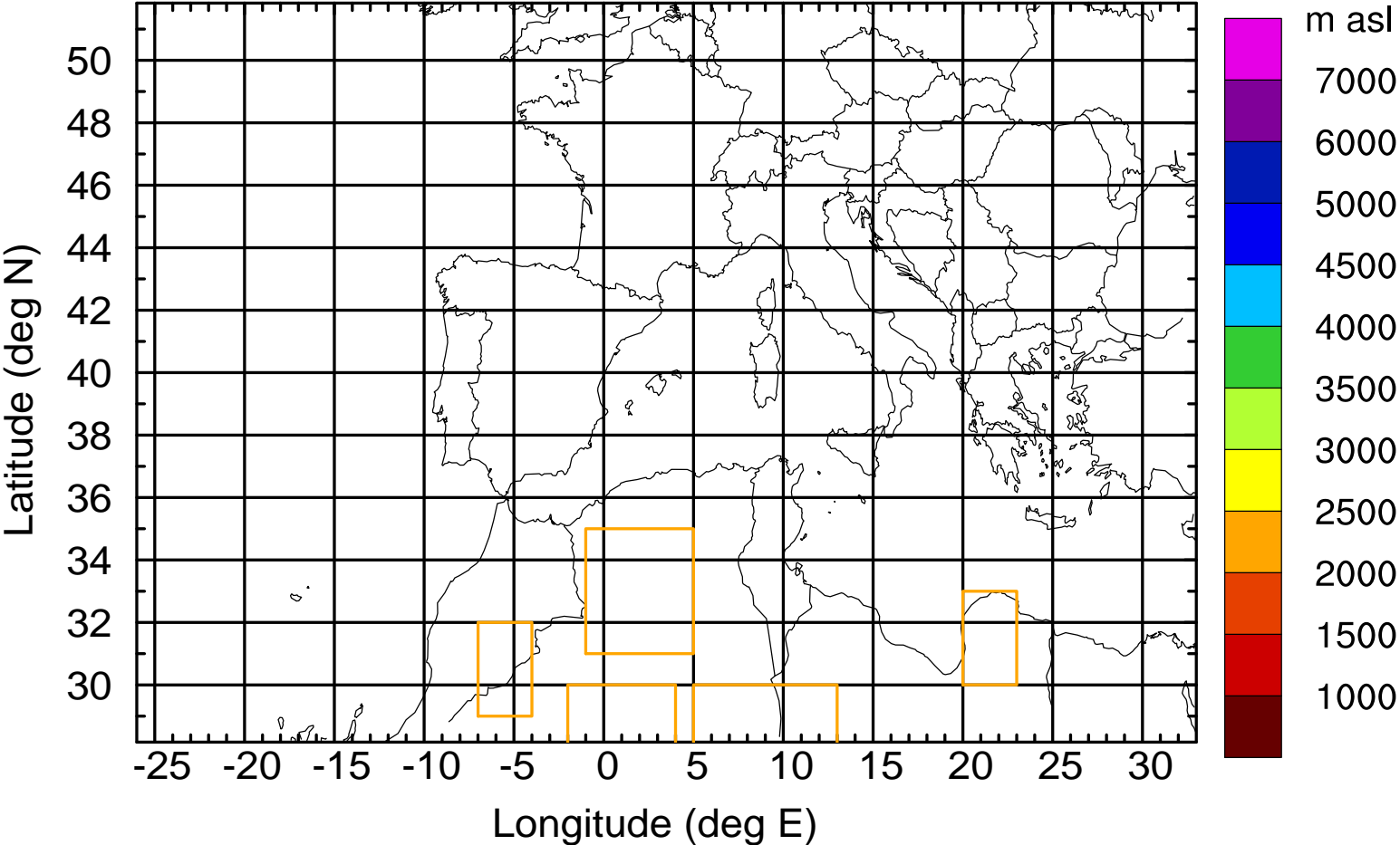
Level #12 of flight 170427a

BWD 20170427/08 -07H = 27/01 UTC



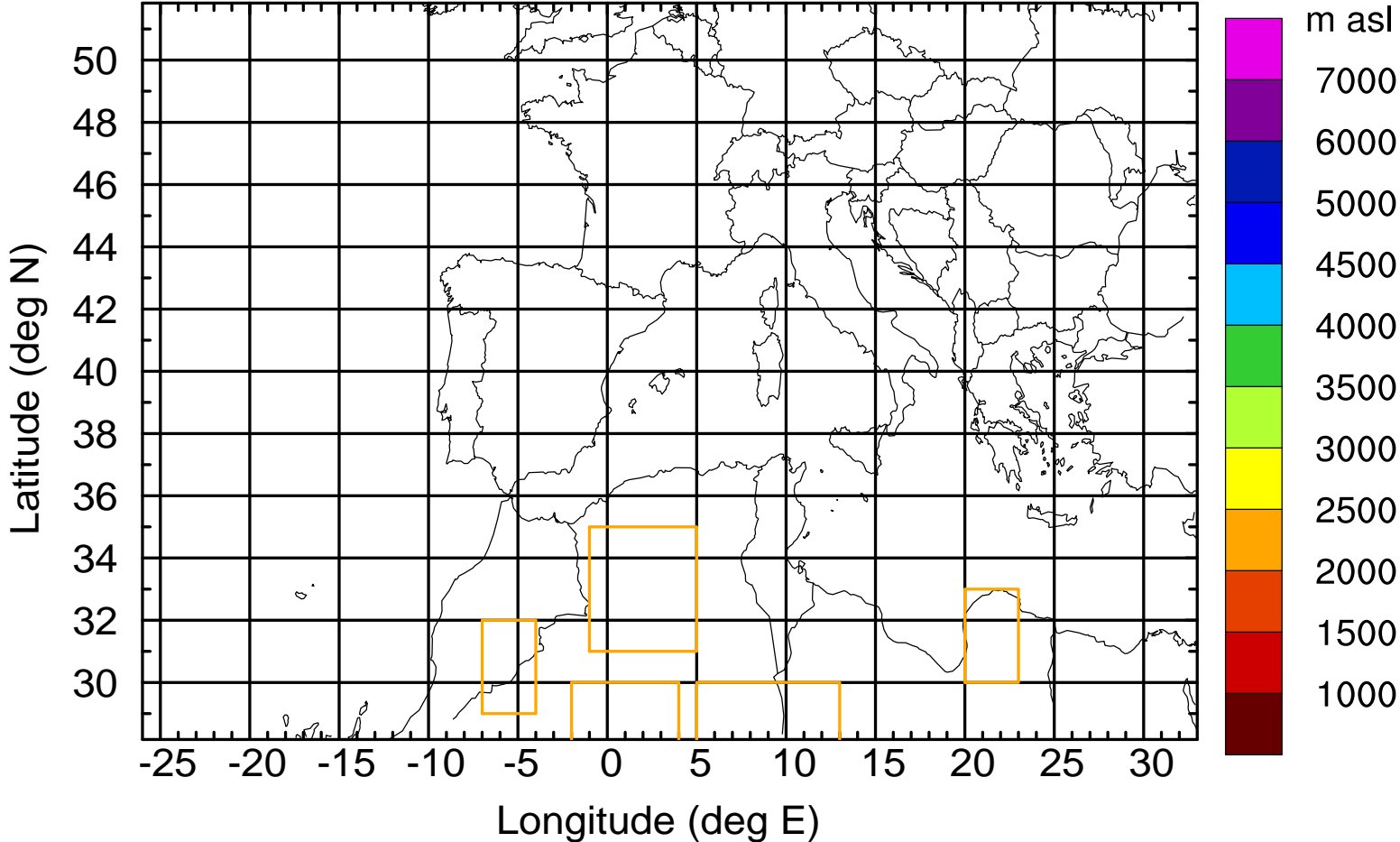
Level #12 of flight 170427a

BWD 20170427/08 -07H = 27/01 UTC



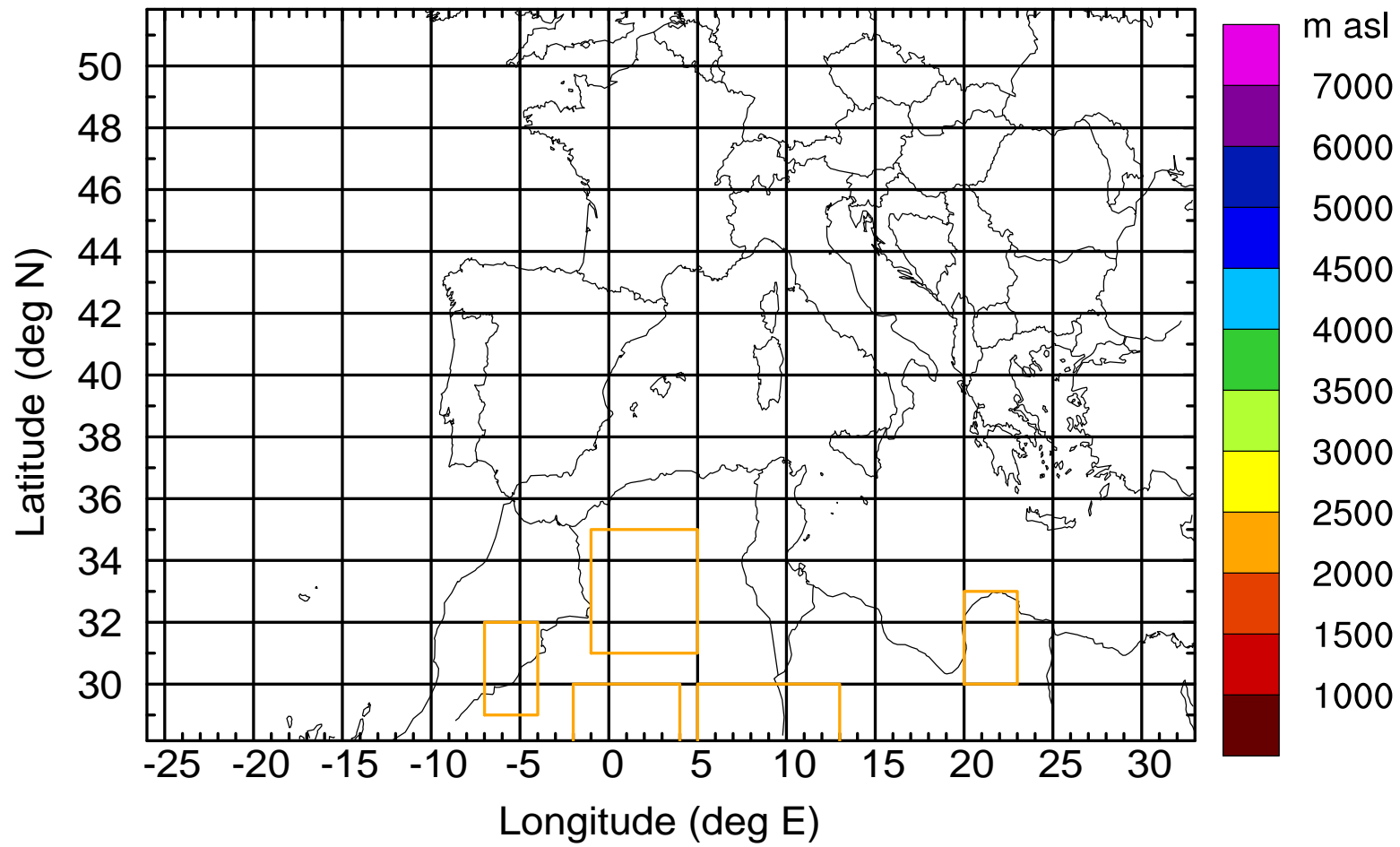
Level #12 of flight 170427a

BWD 20170427/08 -07H = 27/01 UTC



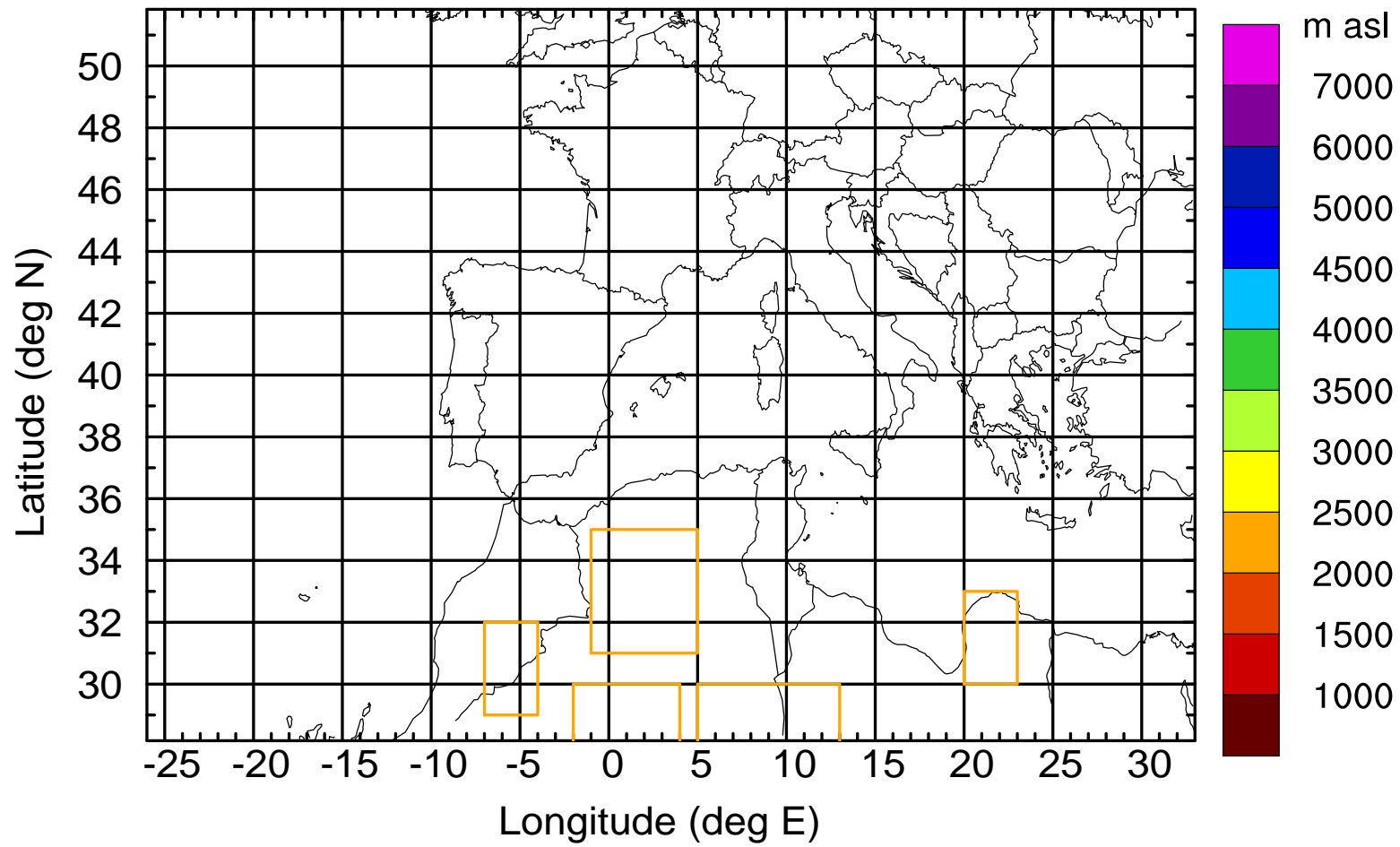
Level #12 of flight 170427a

BWD 20170427/08 -07H = 27/01 UTC



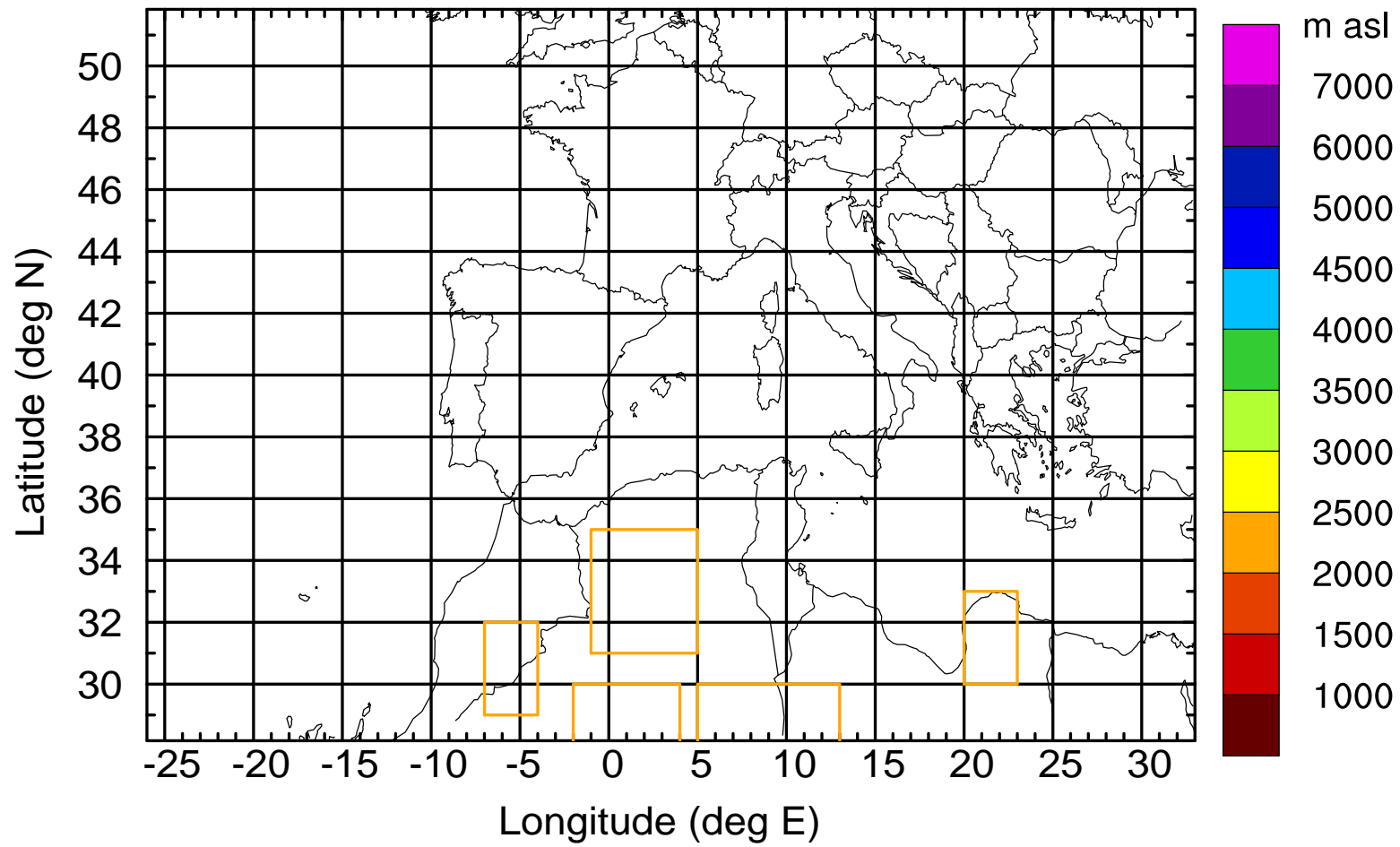
Level #12 of flight 170427a

BWD 20170427/08 -07H = 27/01 UTC



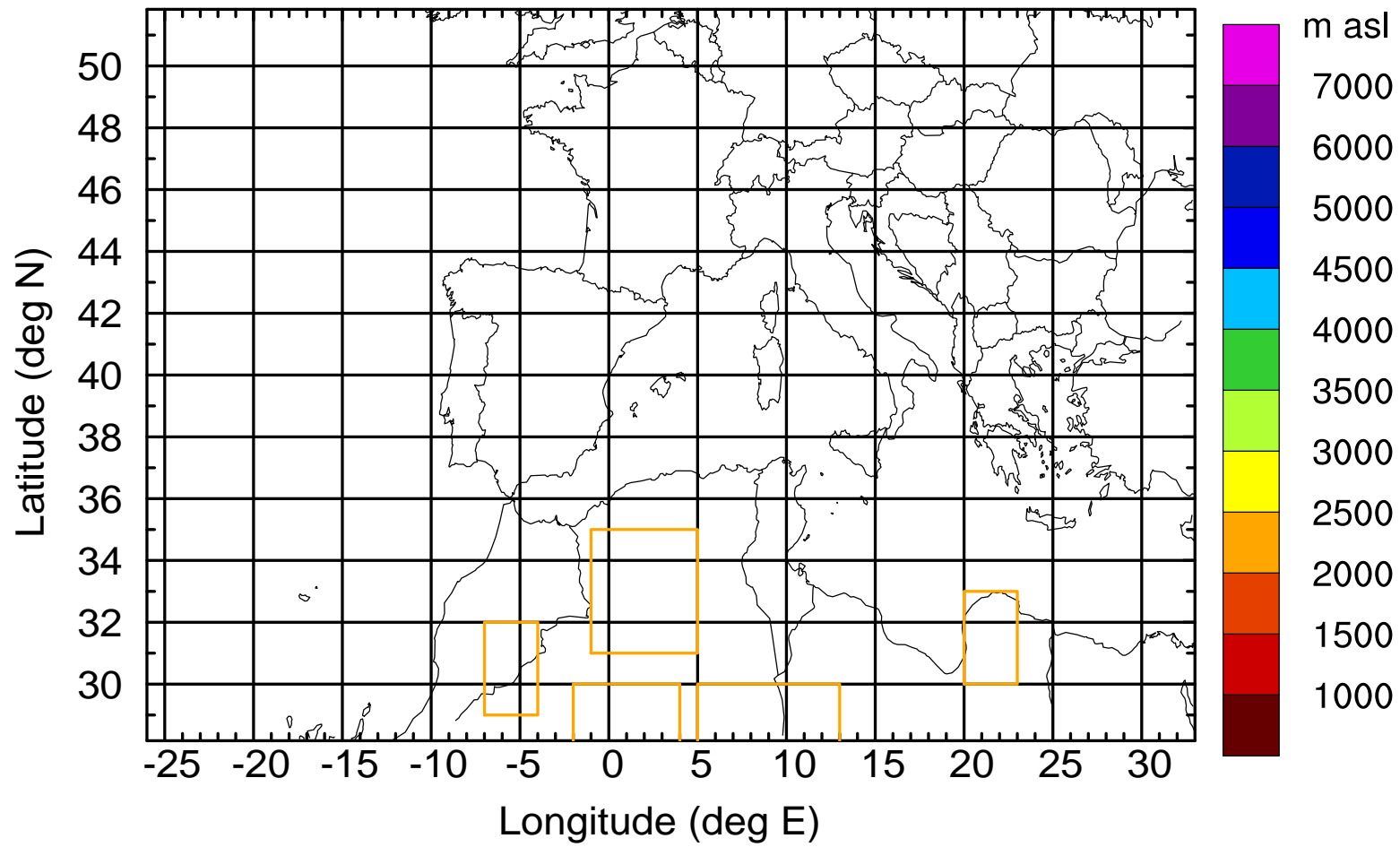
Level #12 of flight 170427a

BWD 20170427/08 -07H = 27/01 UTC



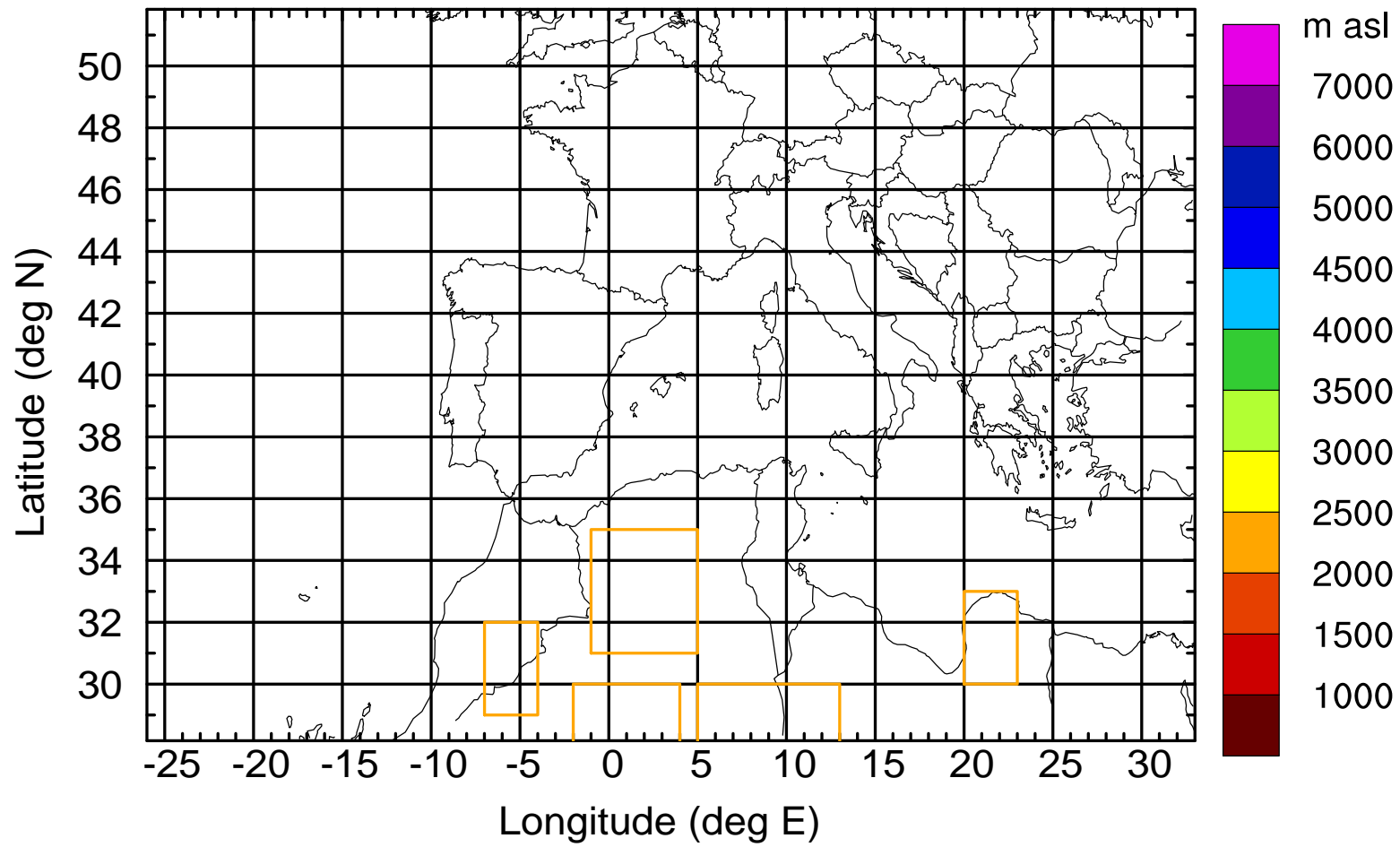
Level #12 of flight 170427a

BWD 20170427/08 -07H = 27/01 UTC



Level #12 of flight 170427a

BWD 20170427/08 -07H = 27/01 UTC



Level #12 of flight 170427a

BWD 20170427/08 -07H = 27/01 UTC

