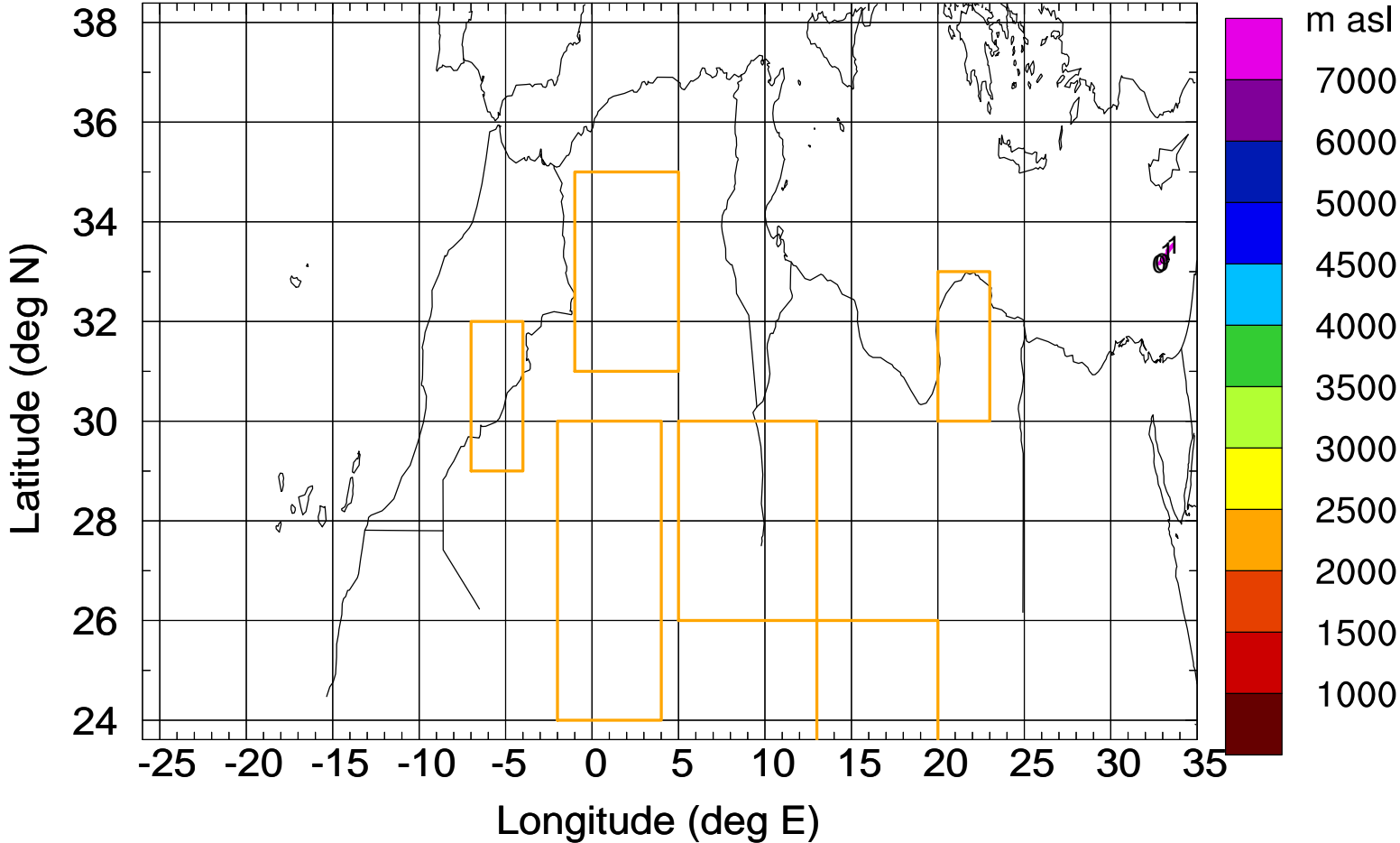


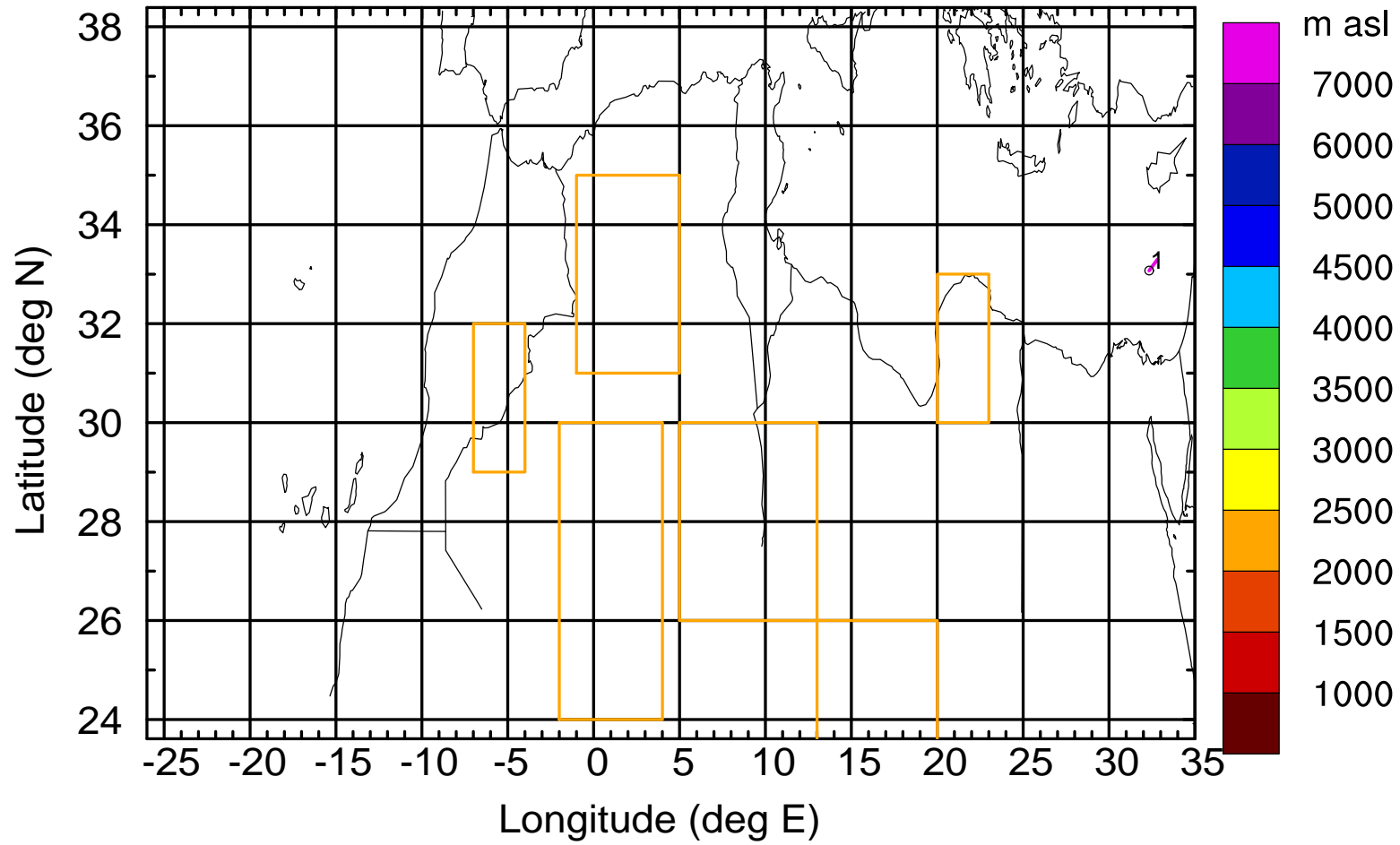
Level #10 of flight 170427a

### Flight trajectory



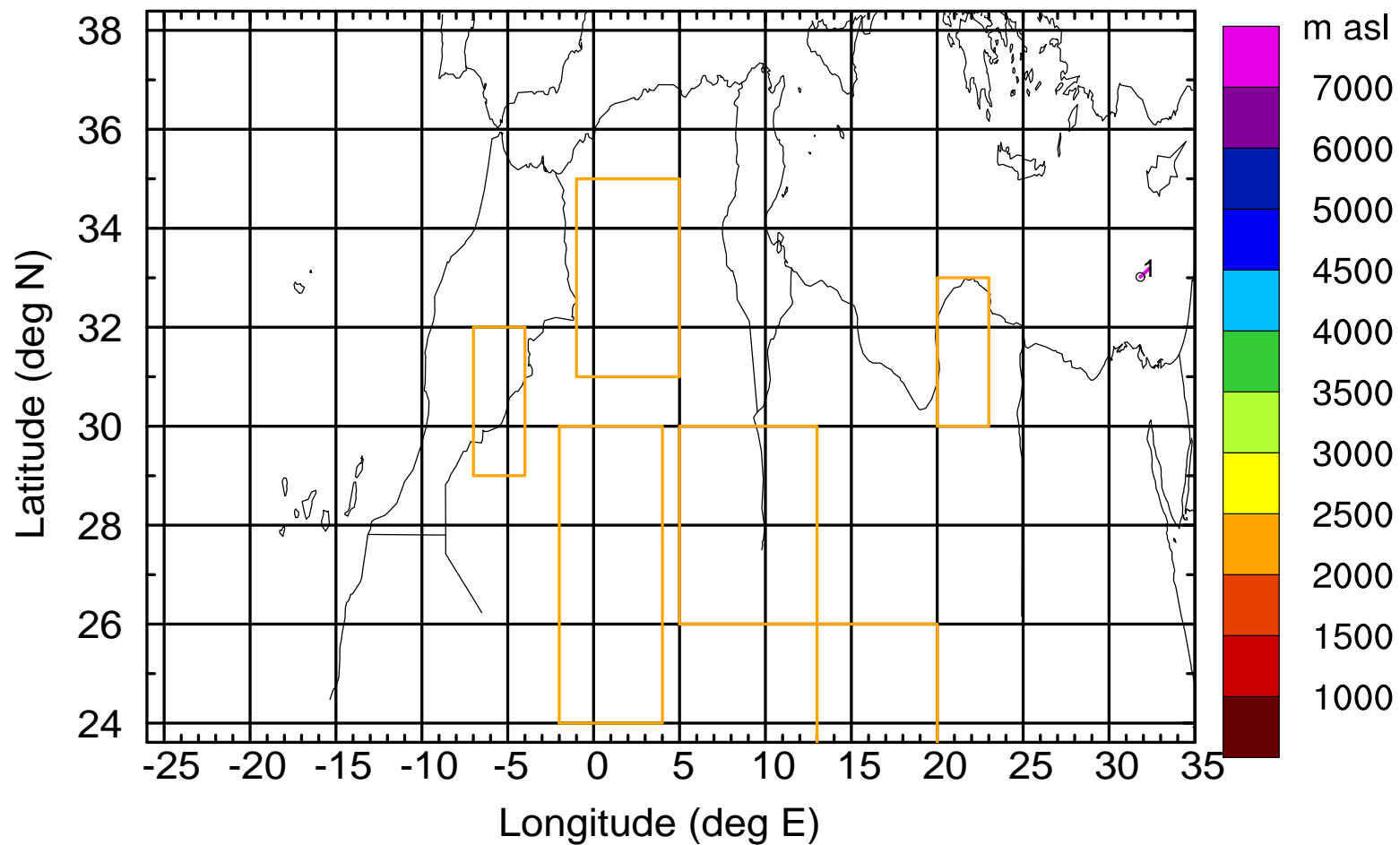
Level #10 of flight 170427a

BWD 20170427/08 -01H = 27/07 UTC



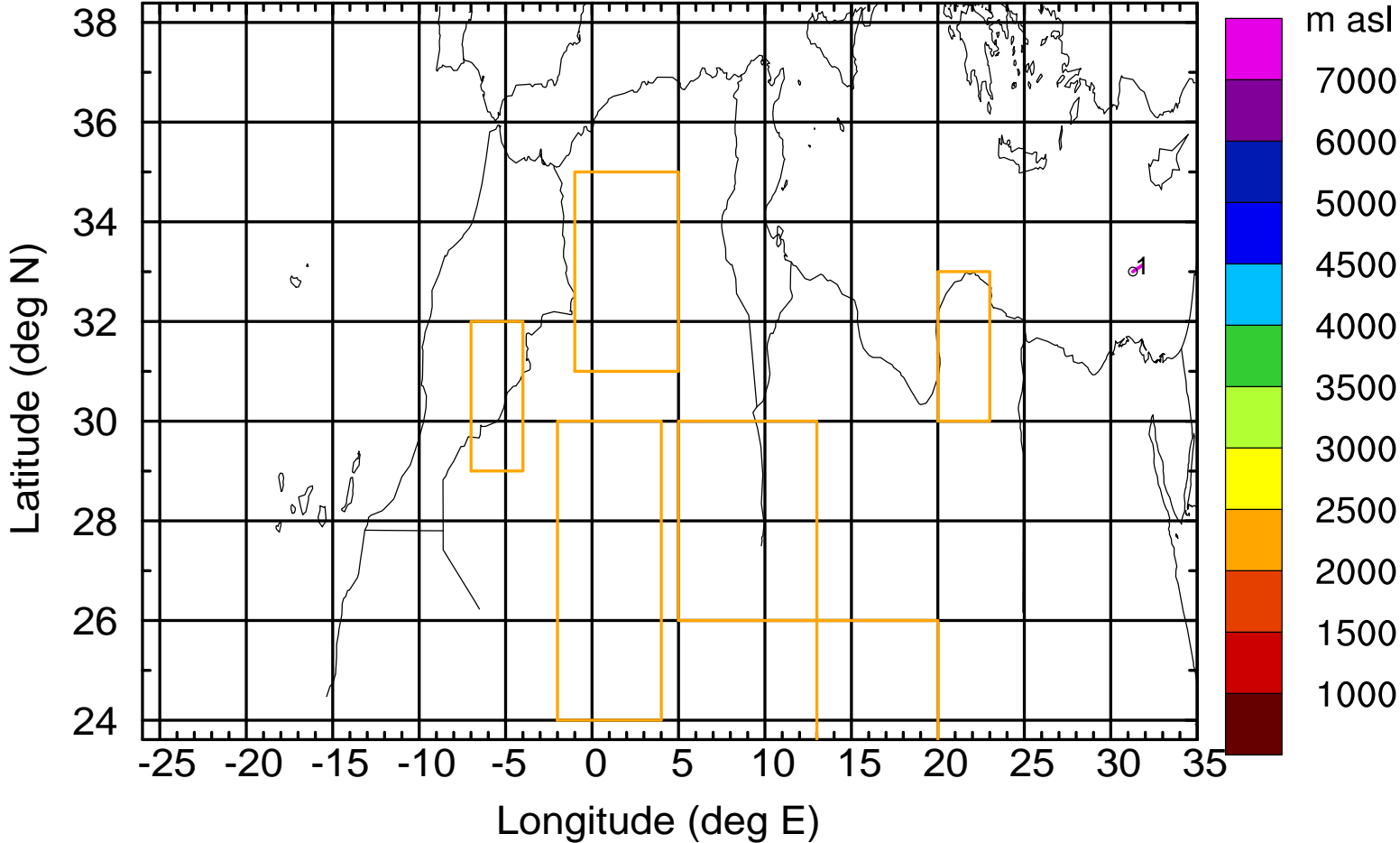
Level #10 of flight 170427a

BWD 20170427/08 -02H = 27/06 UTC



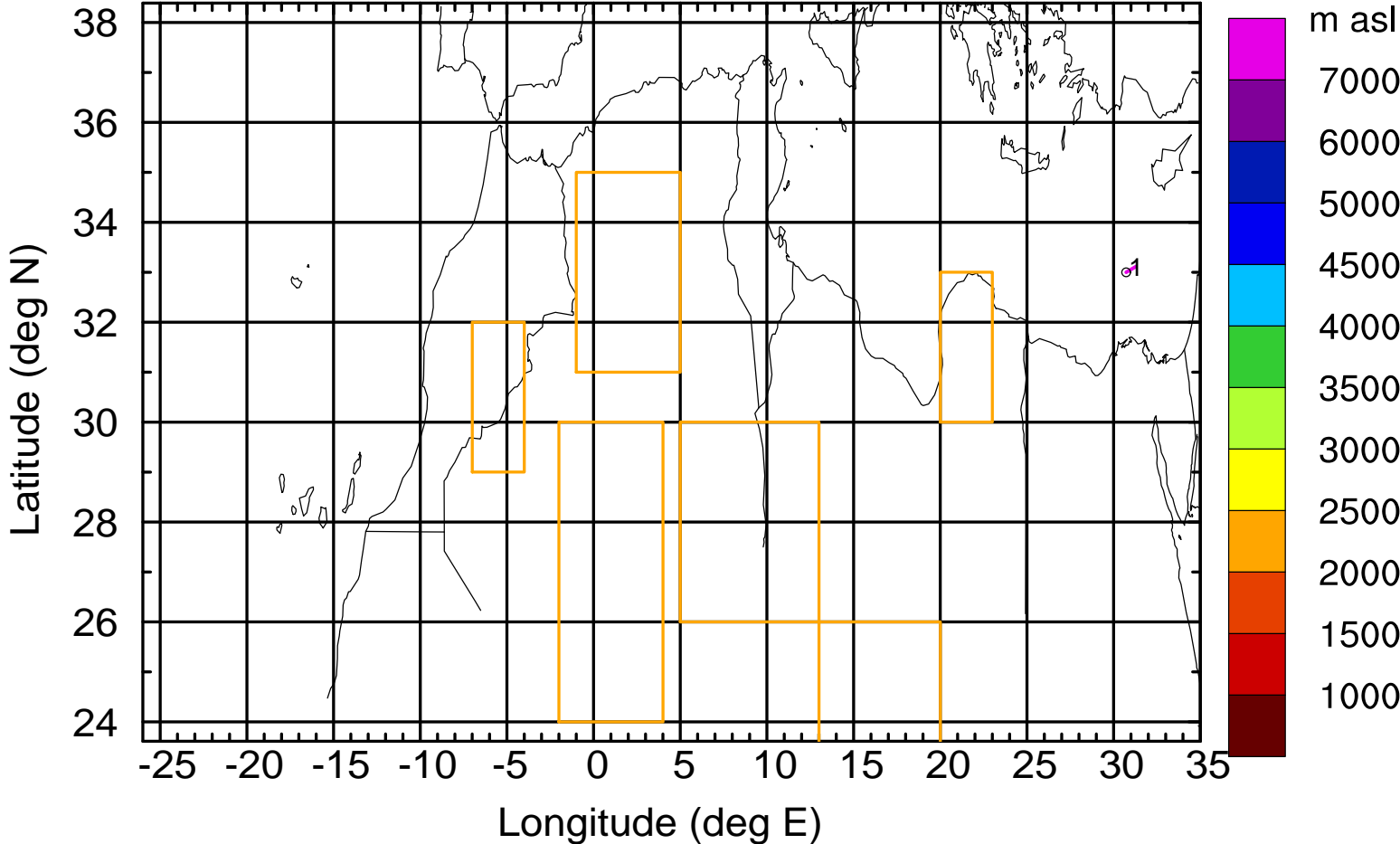
Level #10 of flight 170427a

BWD 20170427/08 -03H = 27/05 UTC



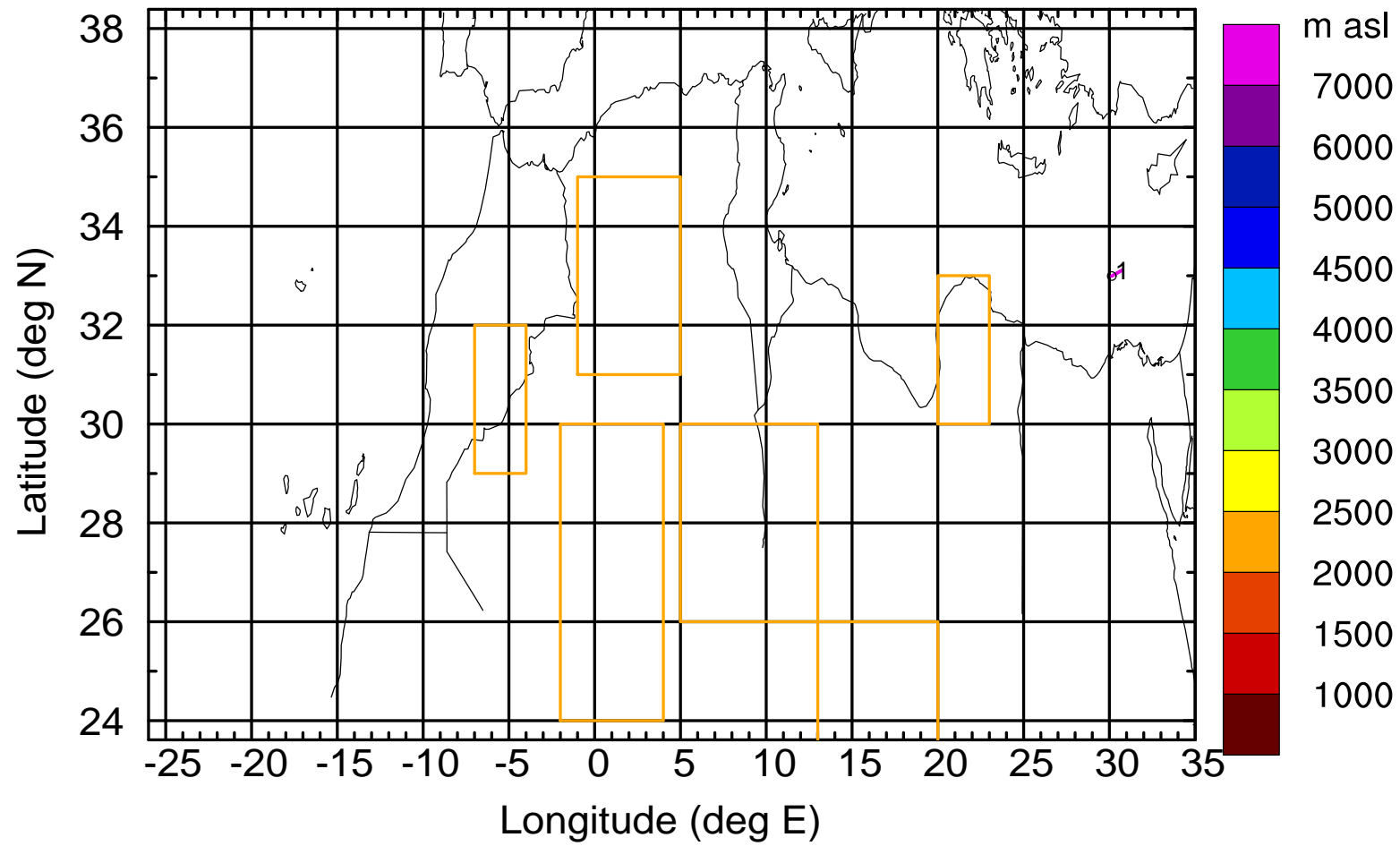
Level #10 of flight 170427a

BWD 20170427/08 -04H = 27/04 UTC



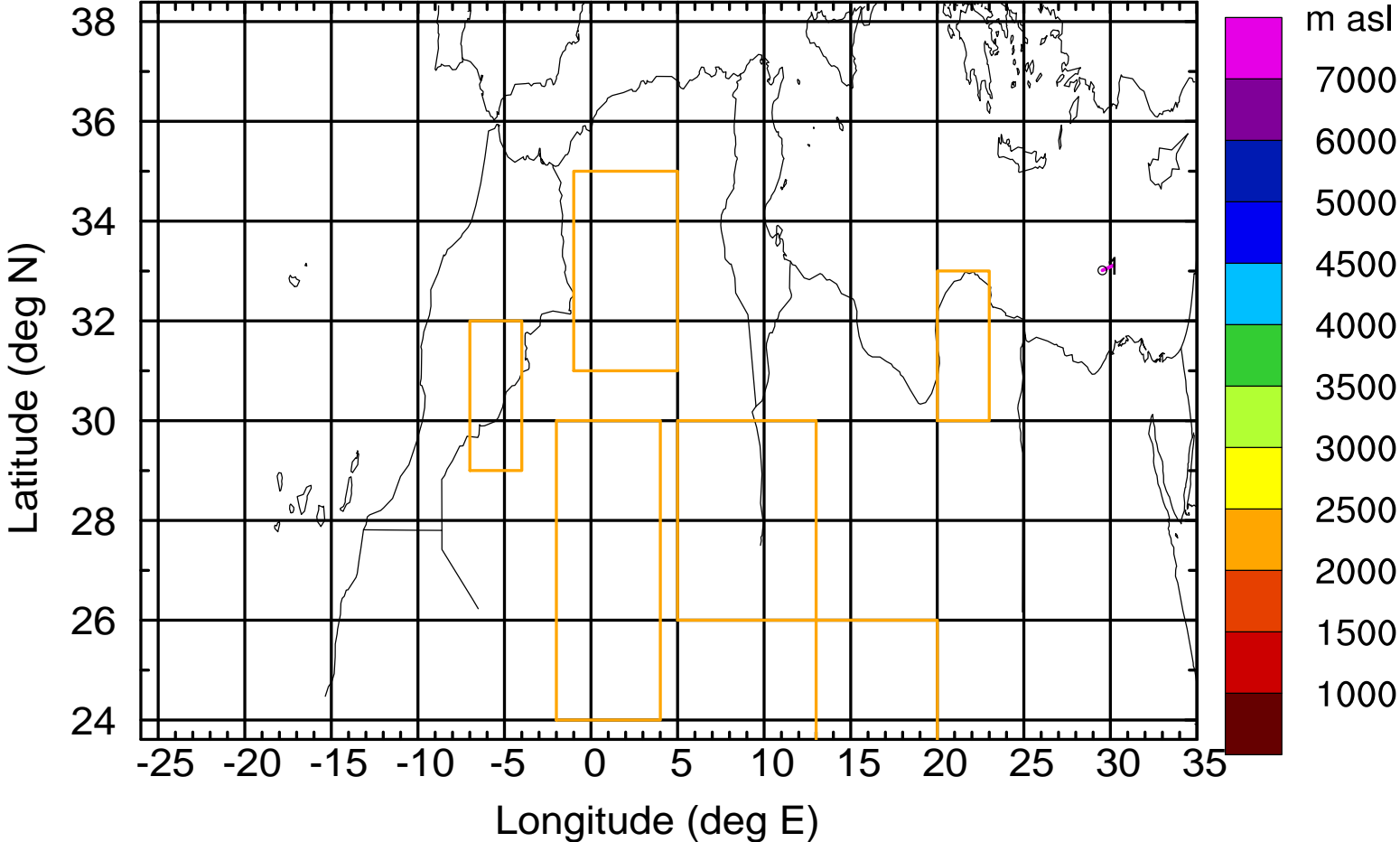
Level #10 of flight 170427a

BWD 20170427/08 -05H = 27/03 UTC



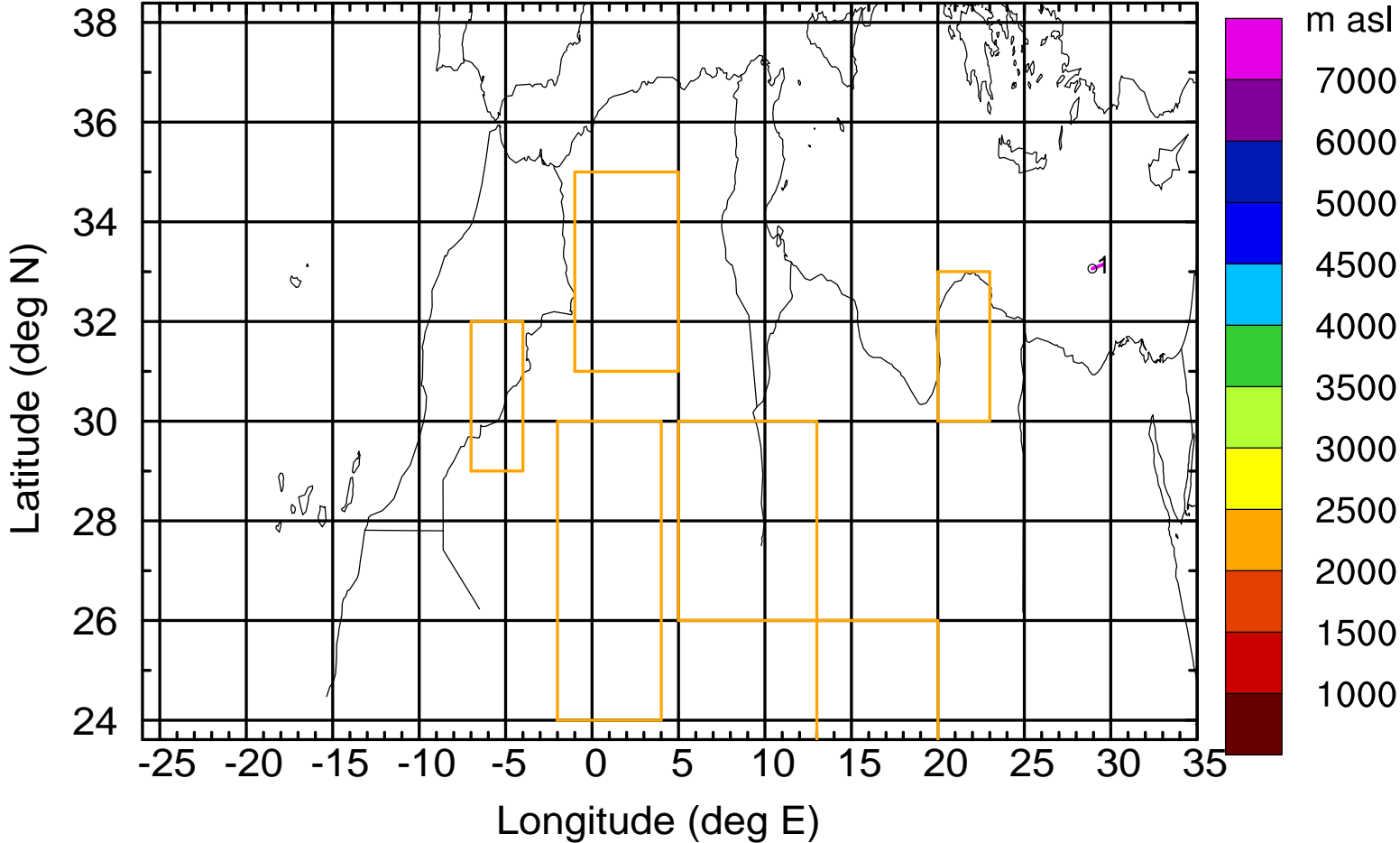
Level #10 of flight 170427a

BWD 20170427/08 -06H = 27/02 UTC



Level #10 of flight 170427a

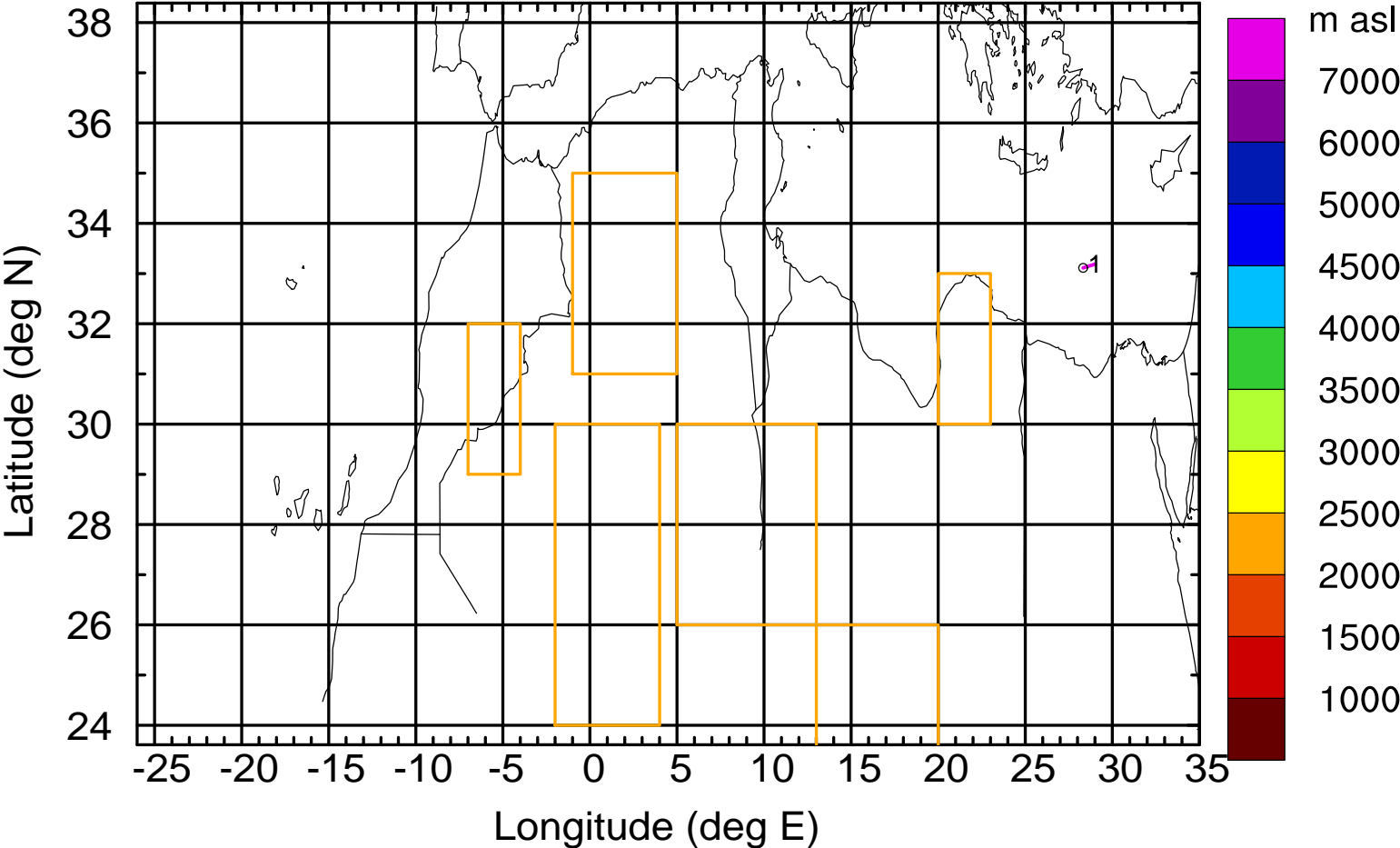
BWD 20170427/08 -07H = 27/01 UTC





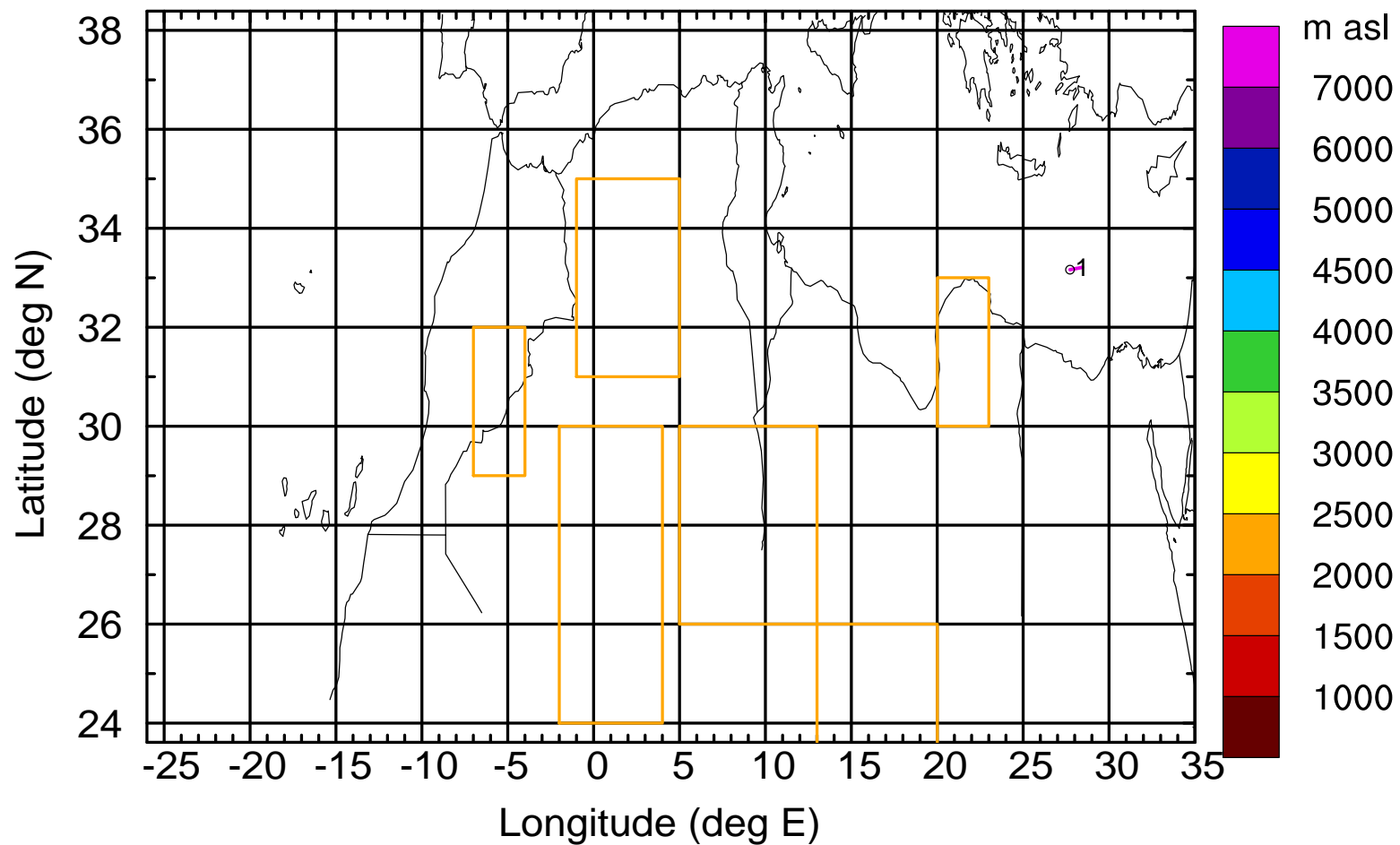
Level #10 of flight 170427a

BWD 20170427/08 -08H = 27/00 UTC



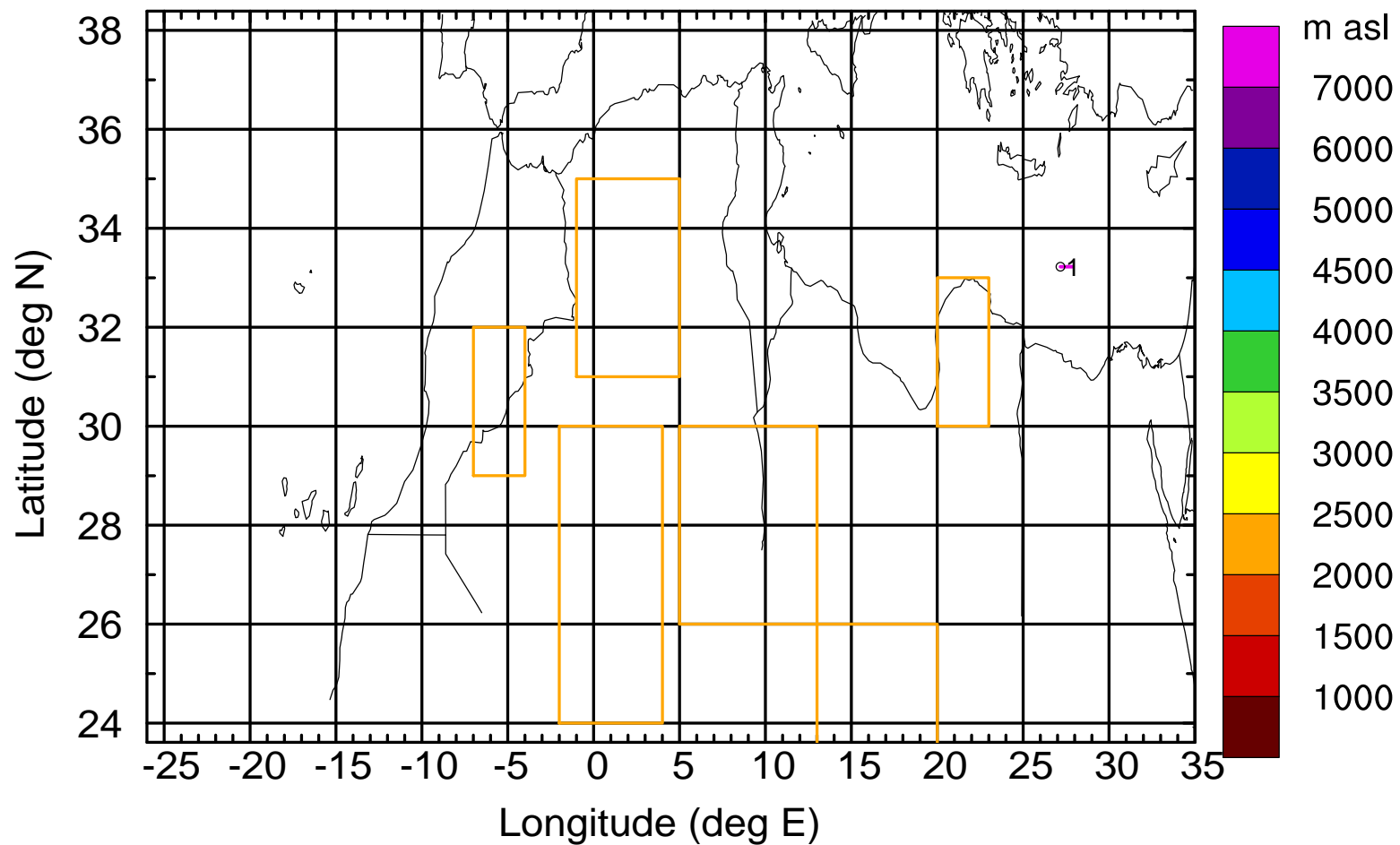
Level #10 of flight 170427a

BWD 20170427/08 -09H = 26/23 UTC



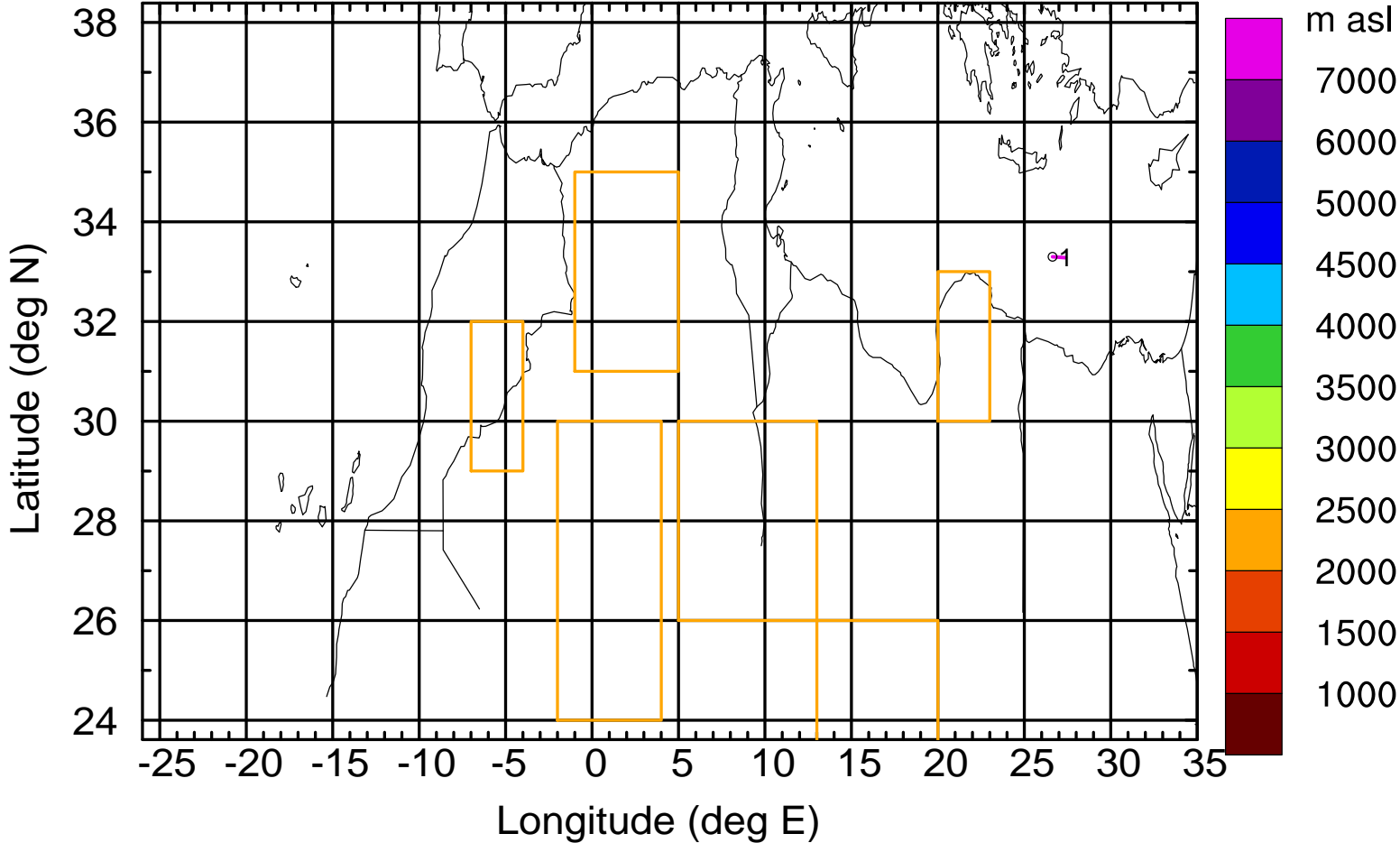
Level #10 of flight 170427a

BWD 20170427/08 -10H = 26/22 UTC



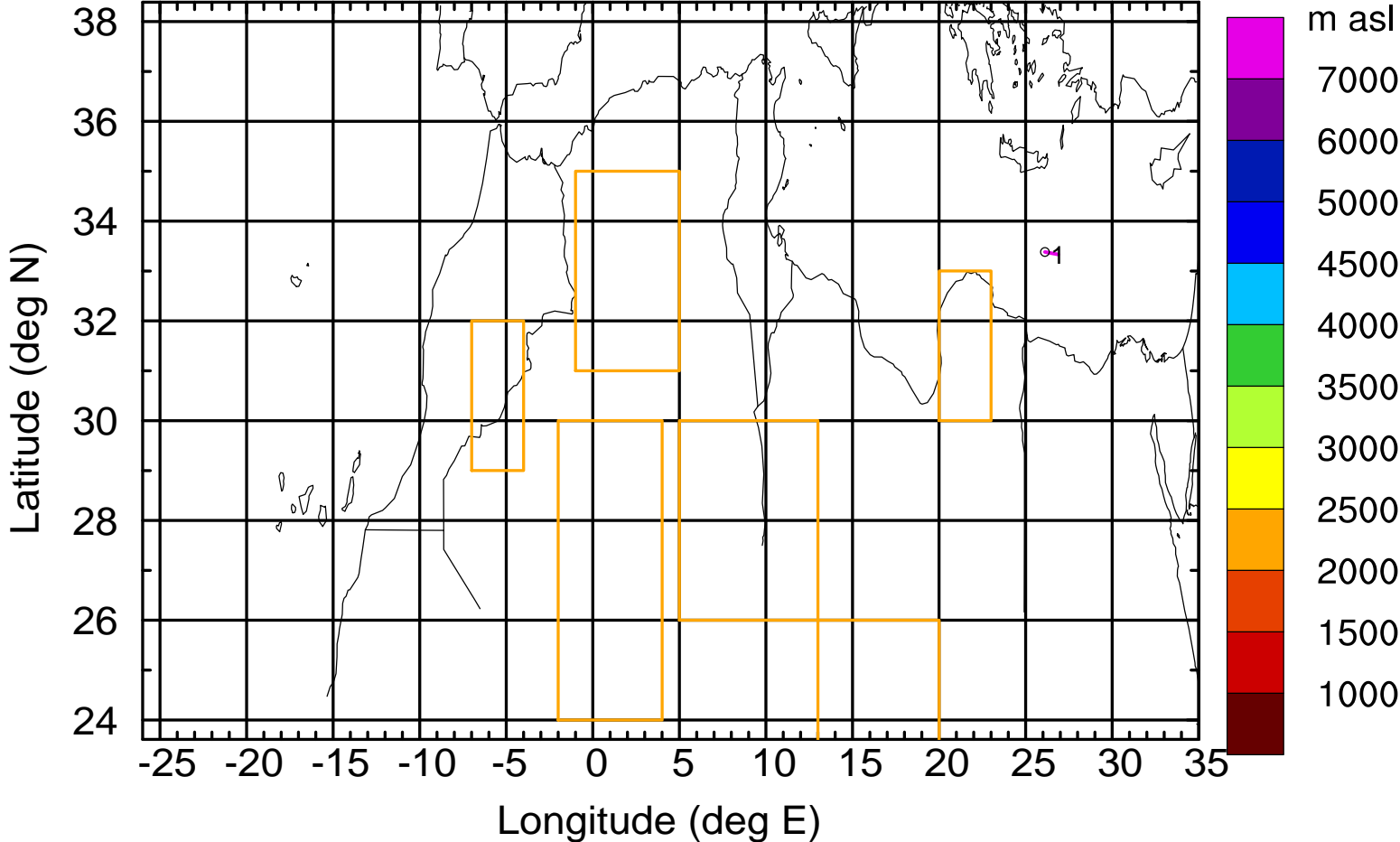
Level #10 of flight 170427a

BWD 20170427/08 -11H = 26/21 UTC



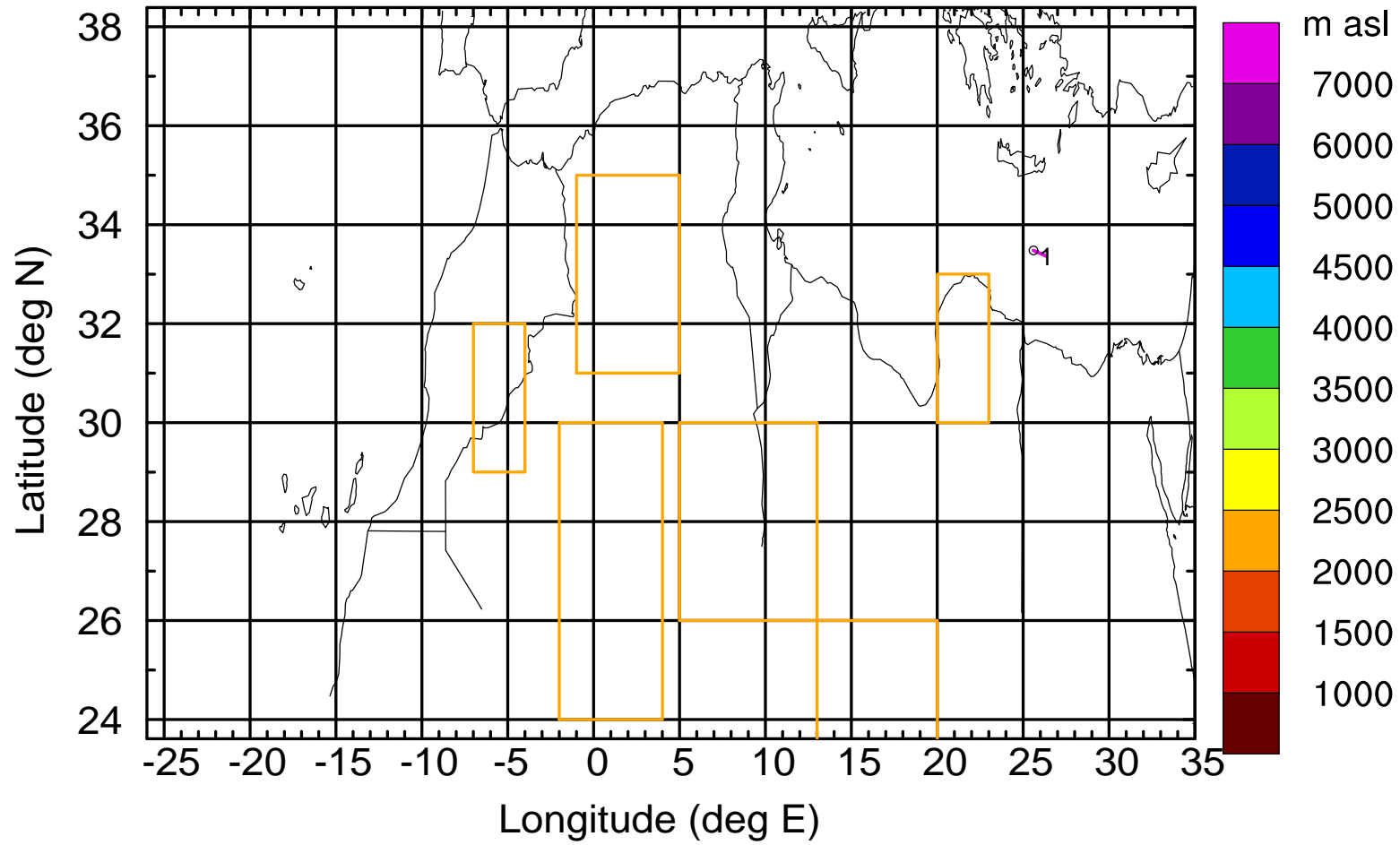
Level #10 of flight 170427a

BWD 20170427/08 -12H = 26/20 UTC



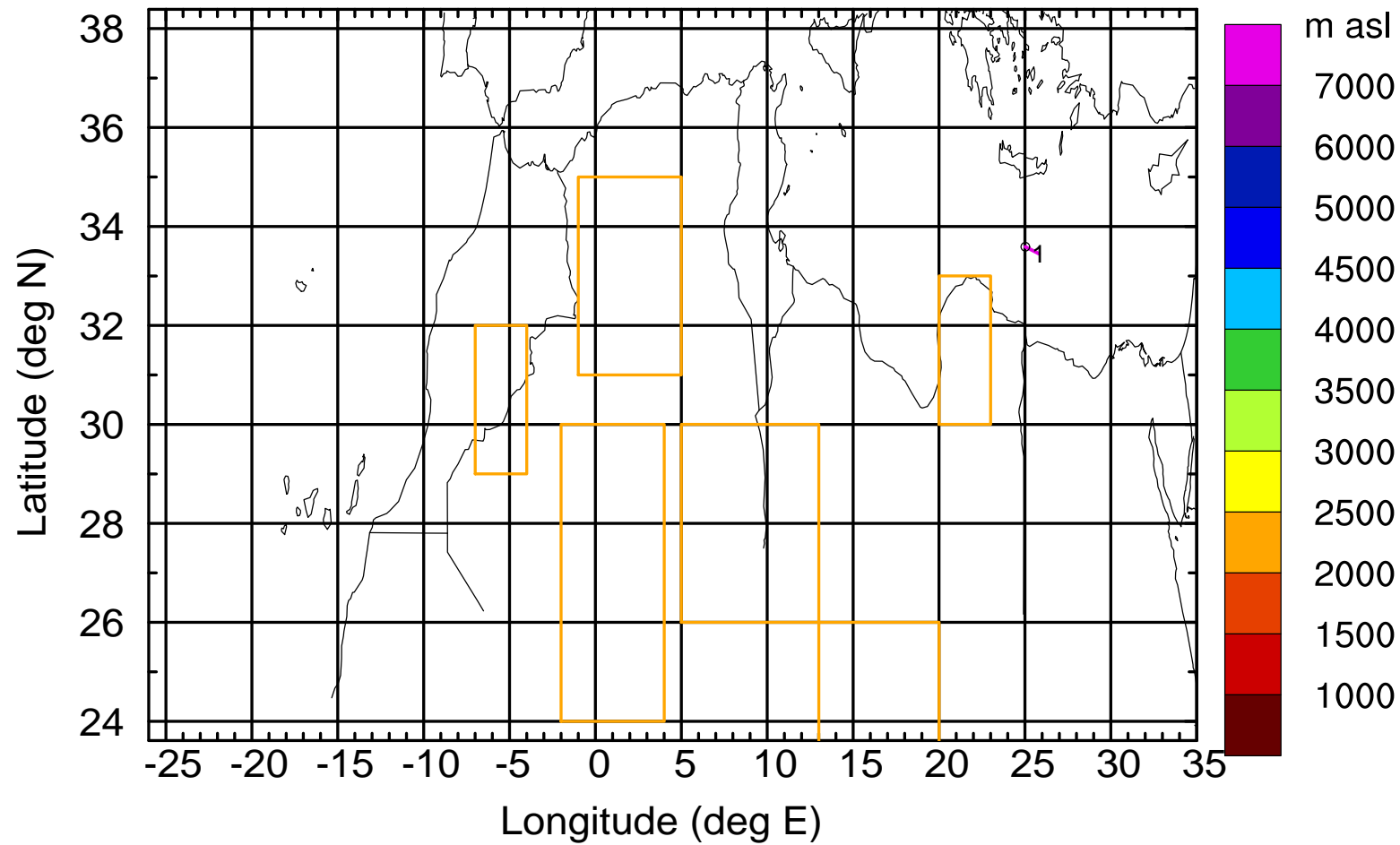
Level #10 of flight 170427a

BWD 20170427/08 -13H = 26/19 UTC



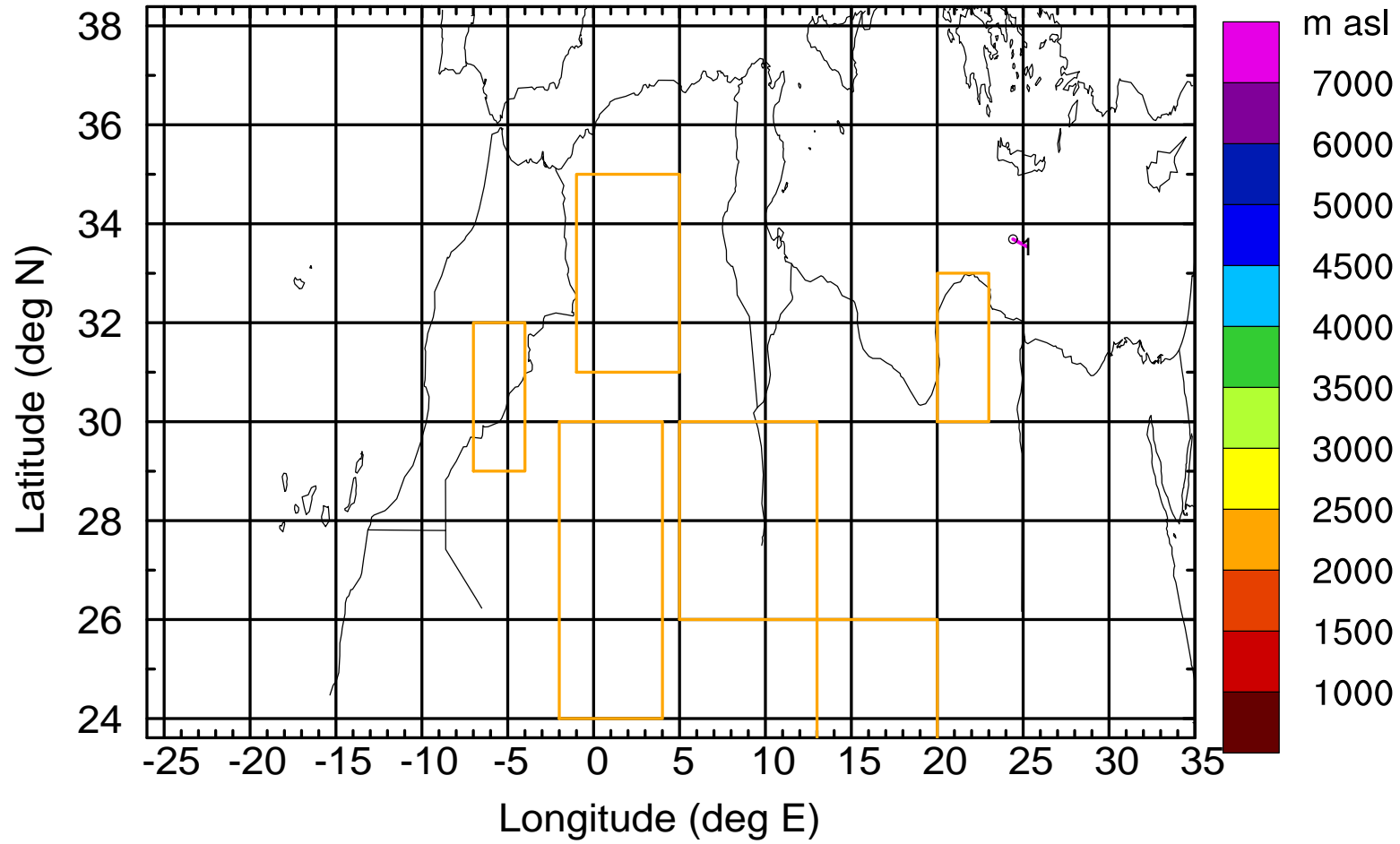
Level #10 of flight 170427a

BWD 20170427/08 -14H = 26/18 UTC



Level #10 of flight 170427a

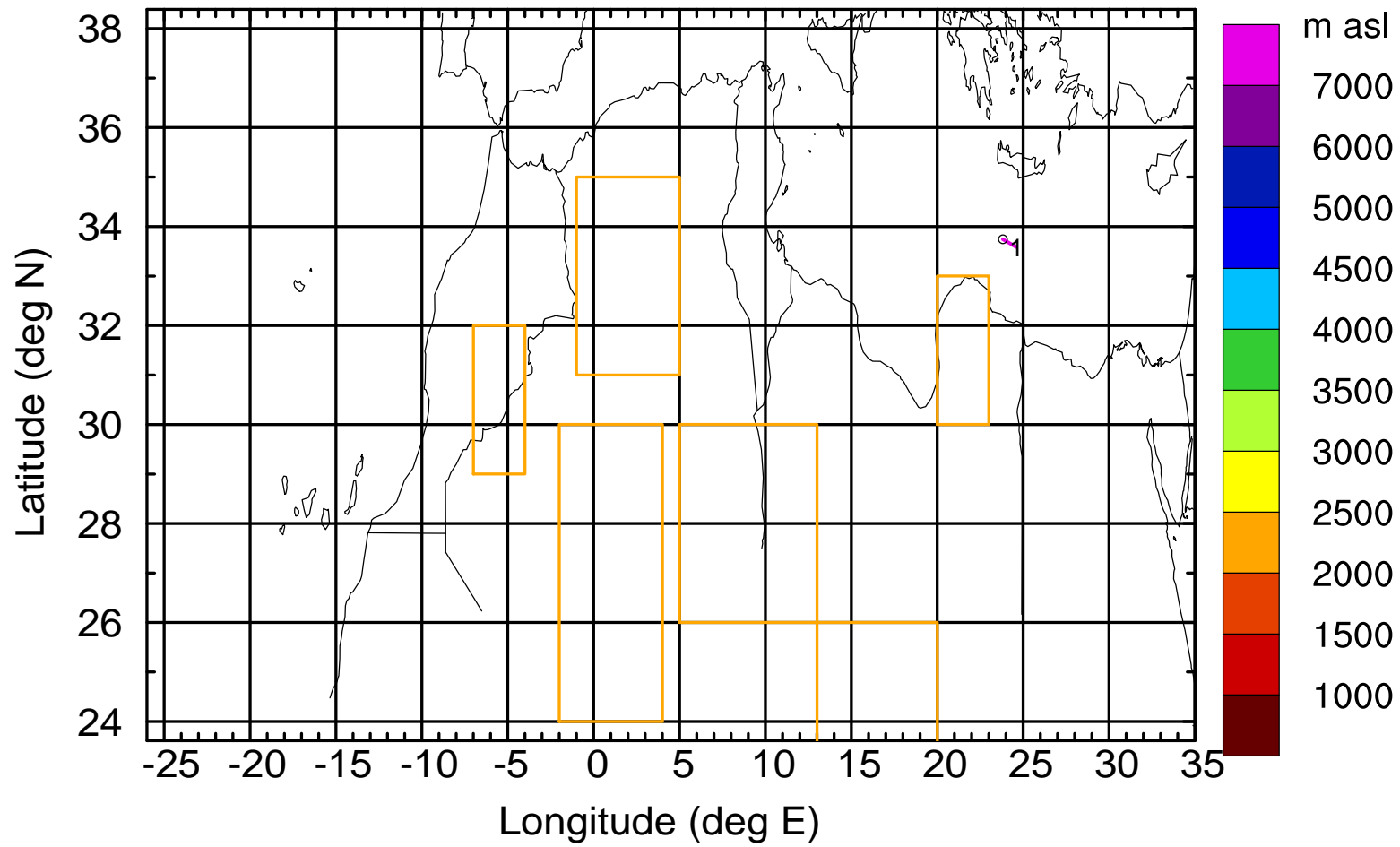
BWD 20170427/08 -15H = 26/17 UTC





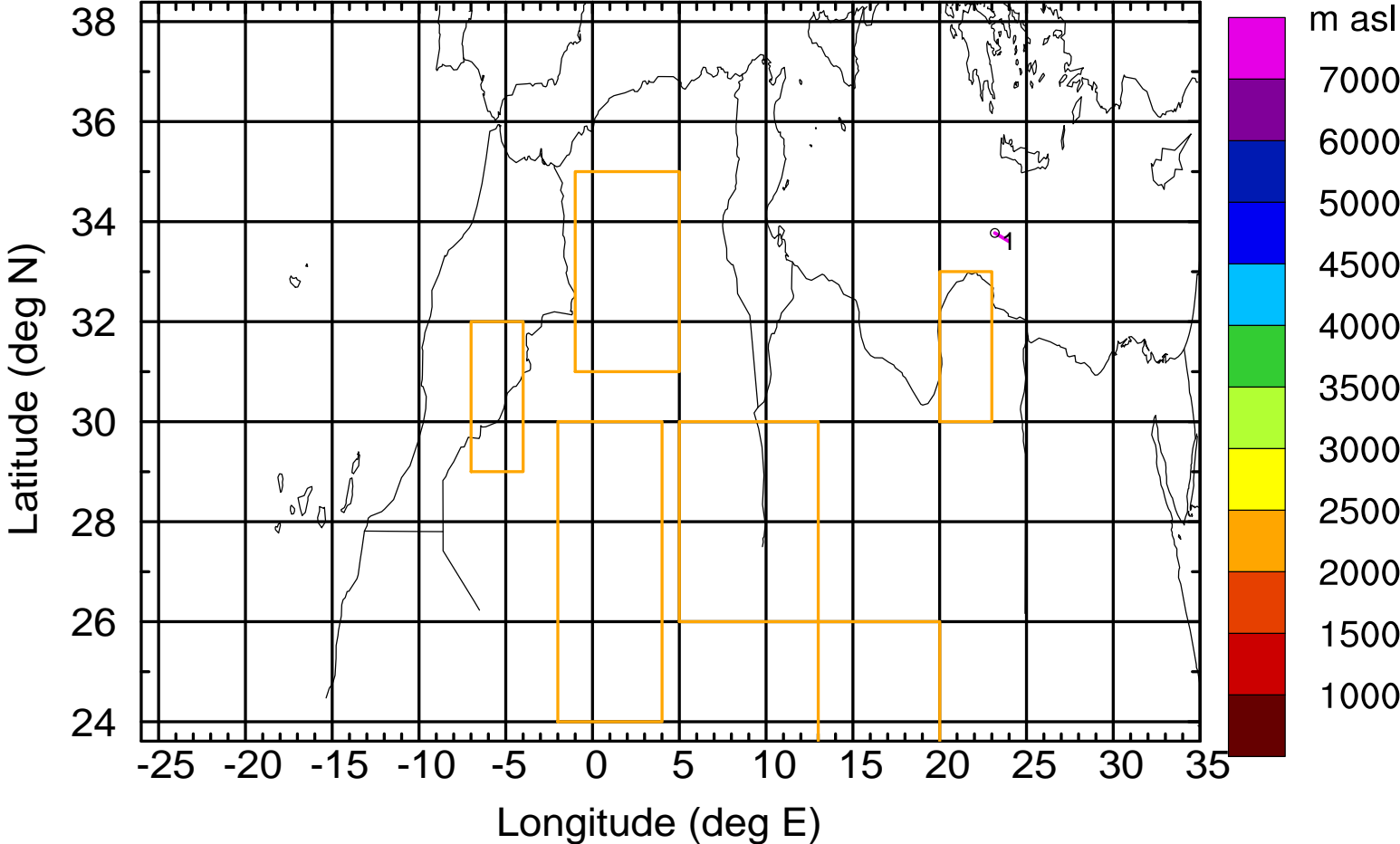
Level #10 of flight 170427a

BWD 20170427/08 -16H = 26/16 UTC



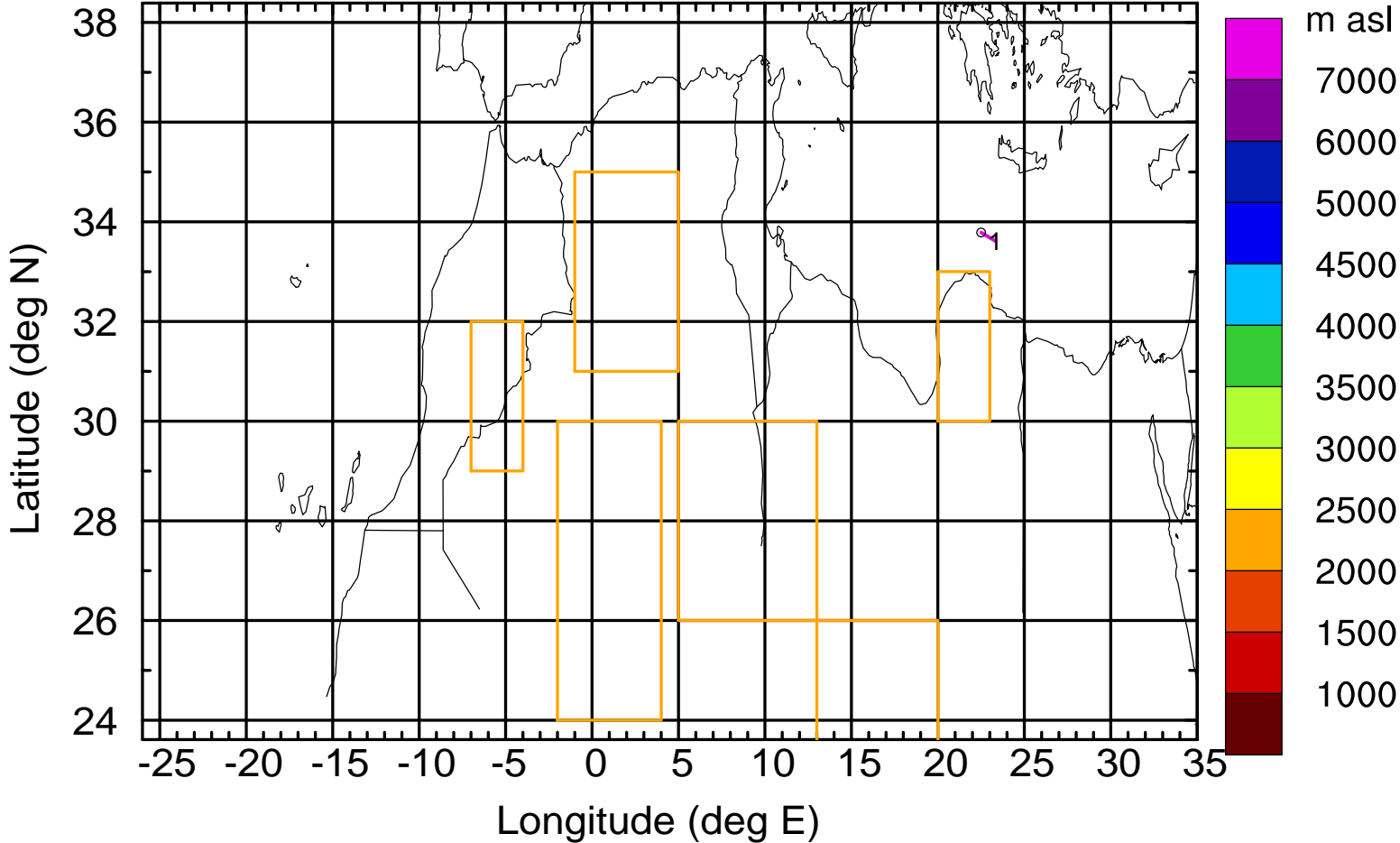
Level #10 of flight 170427a

BWD 20170427/08 -17H = 26/15 UTC



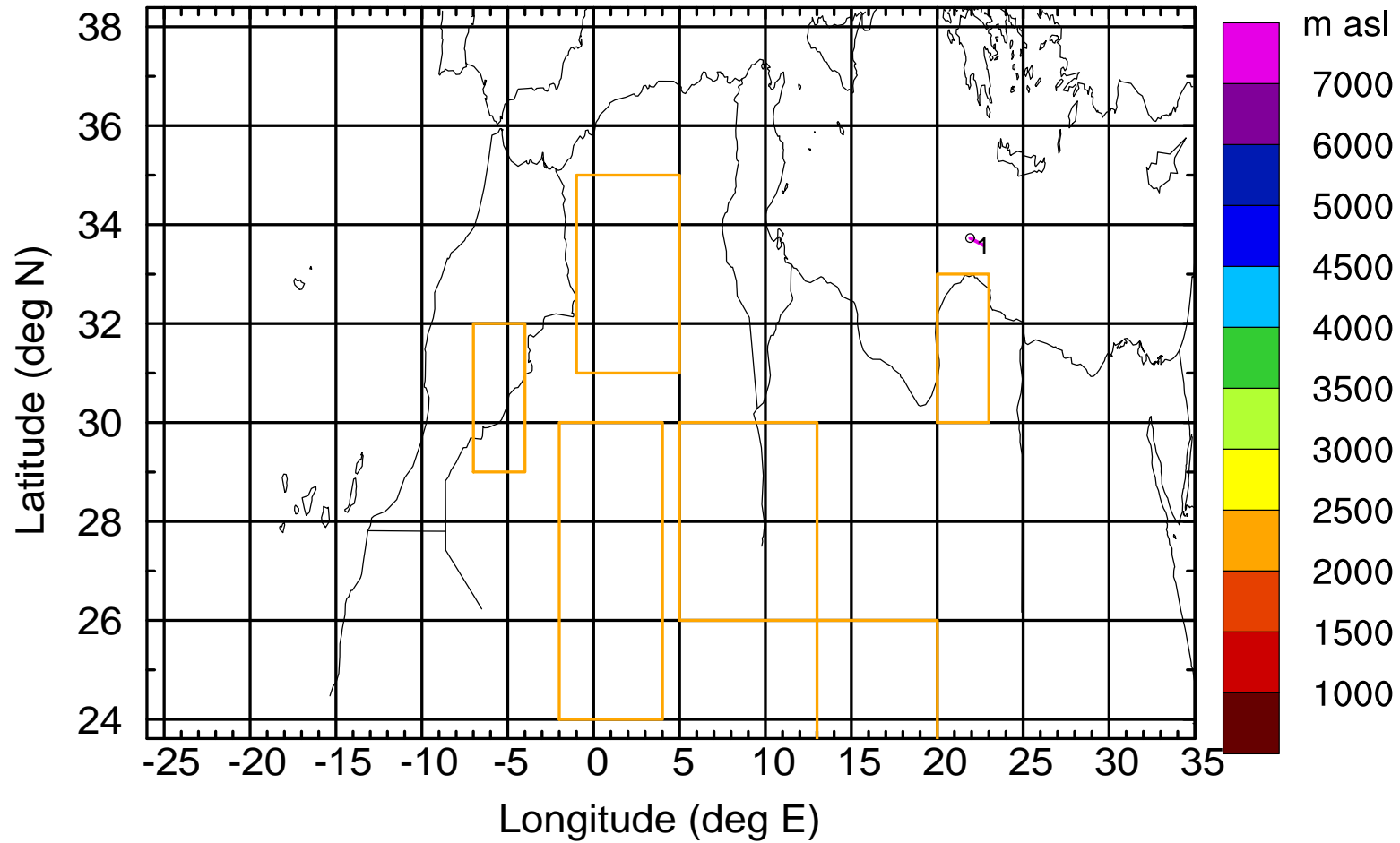
Level #10 of flight 170427a

BWD 20170427/08 -18H = 26/14 UTC



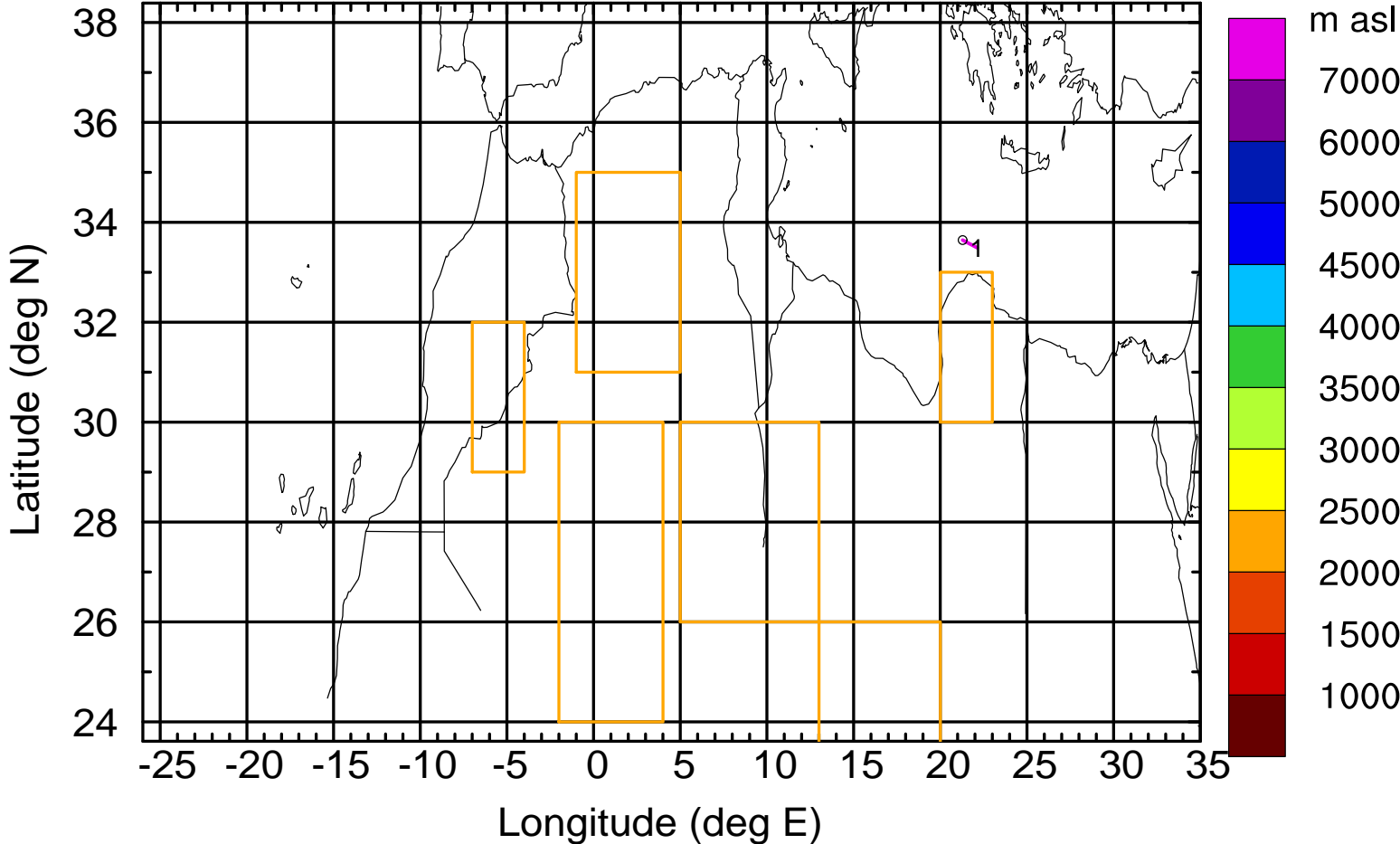
Level #10 of flight 170427a

BWD 20170427/08 -19H = 26/13 UTC



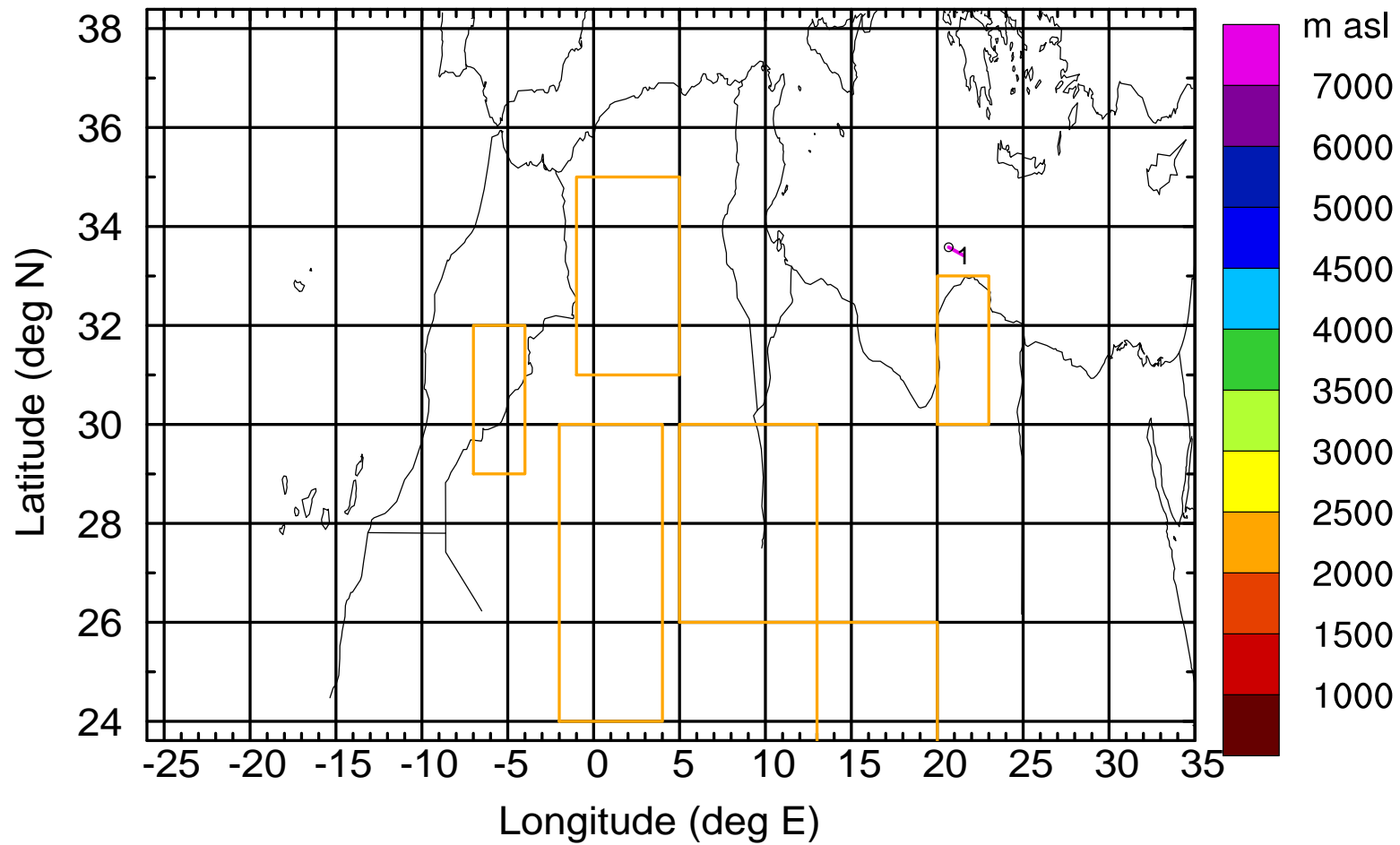
Level #10 of flight 170427a

BWD 20170427/08 -20H = 26/12 UTC



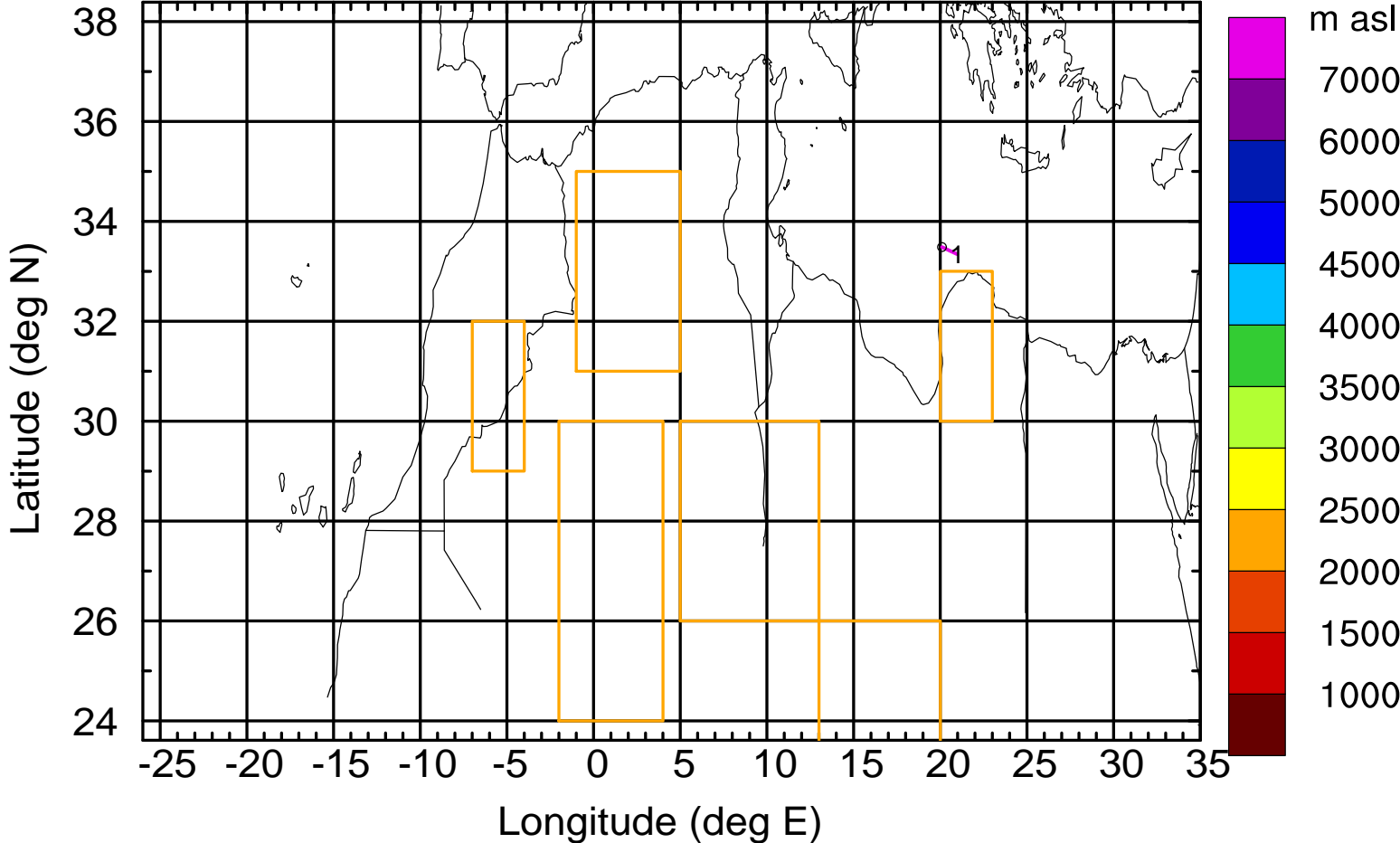
Level #10 of flight 170427a

BWD 20170427/08 -21H = 26/11 UTC



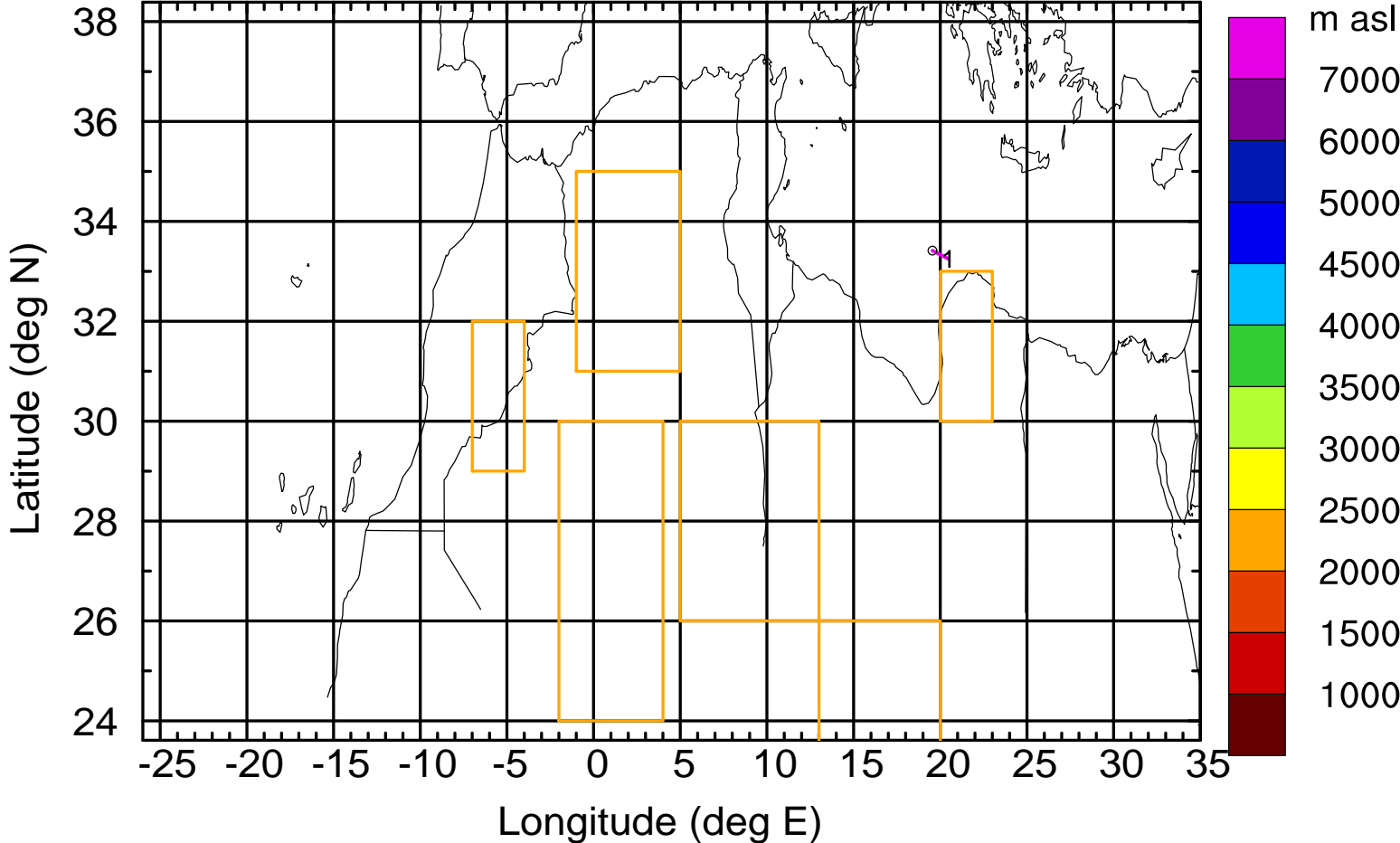
Level #10 of flight 170427a

BWD 20170427/08 -22H = 26/10 UTC



Level #10 of flight 170427a

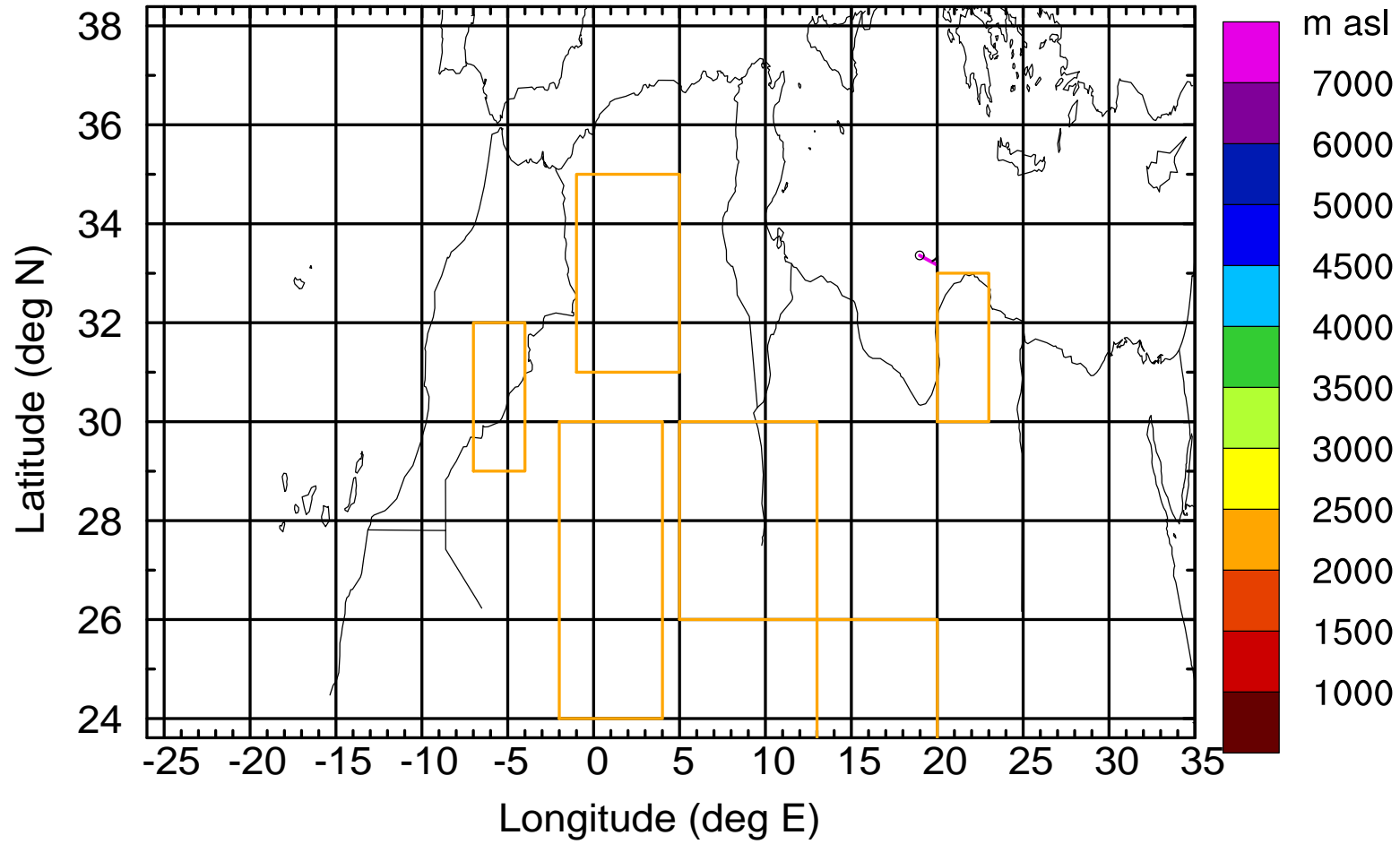
BWD 20170427/08 -23H = 26/09 UTC





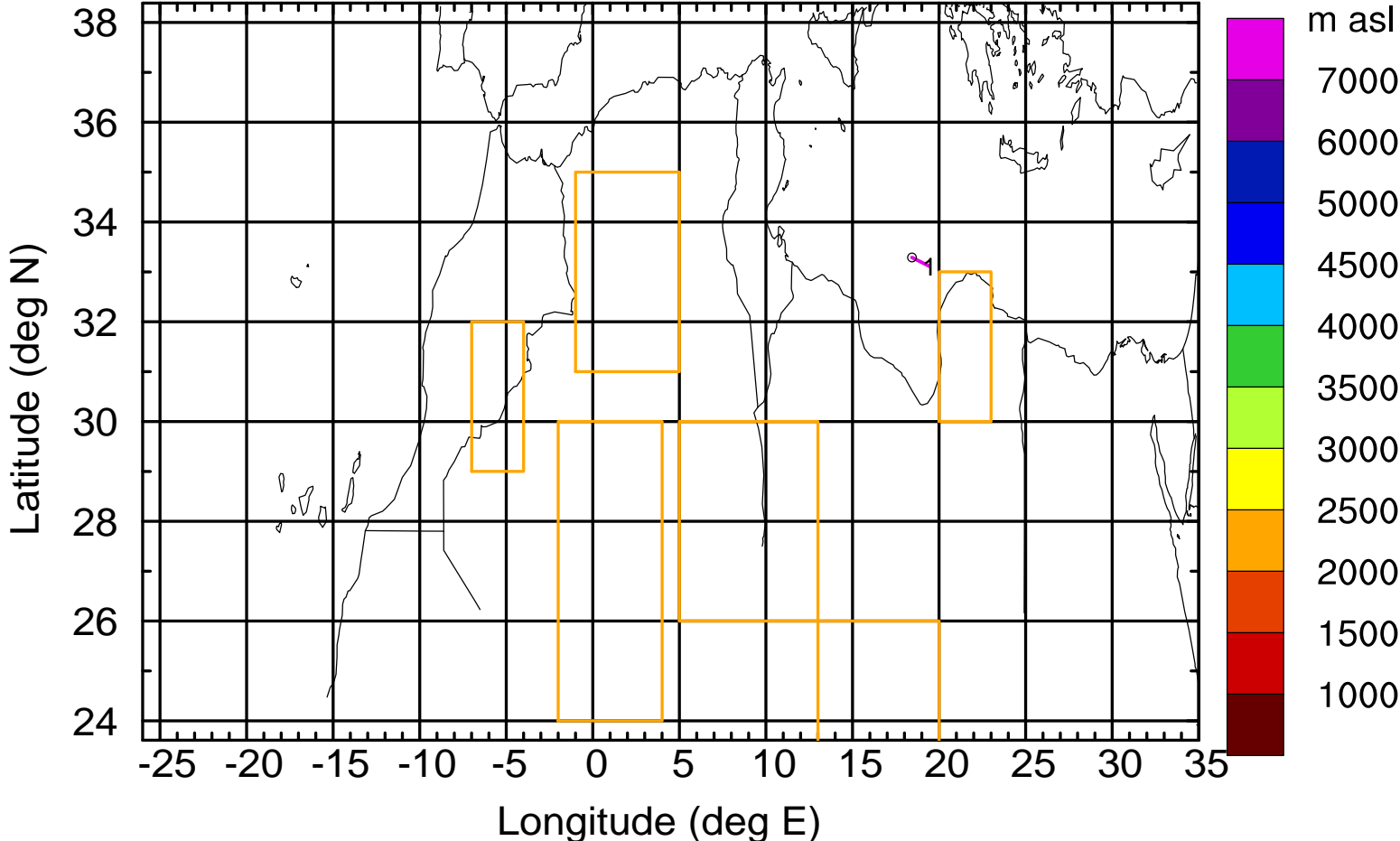
Level #10 of flight 170427a

BWD 20170427/08 -24H = 26/08 UTC



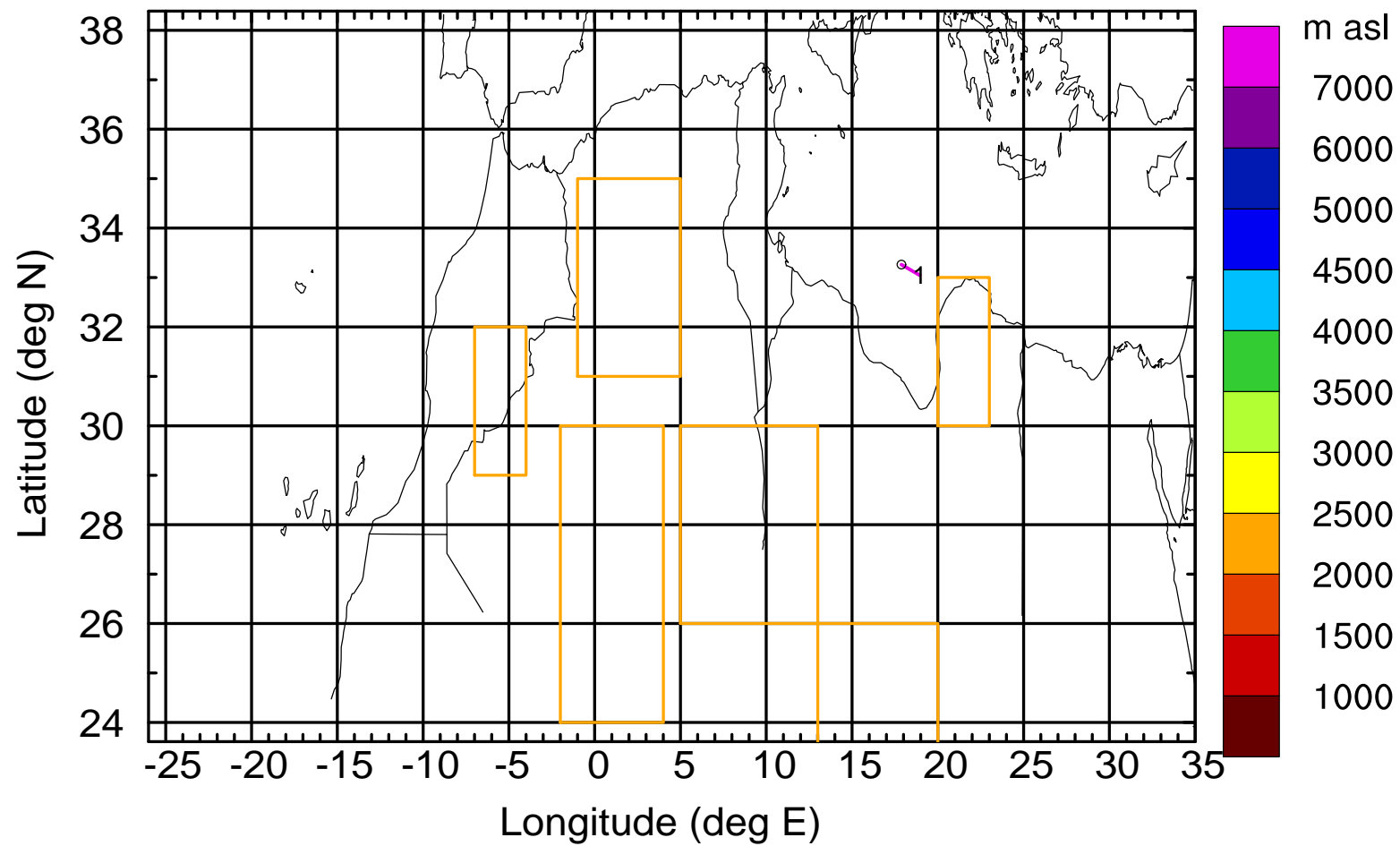
Level #10 of flight 170427a

BWD 20170427/08 -25H = 26/07 UTC



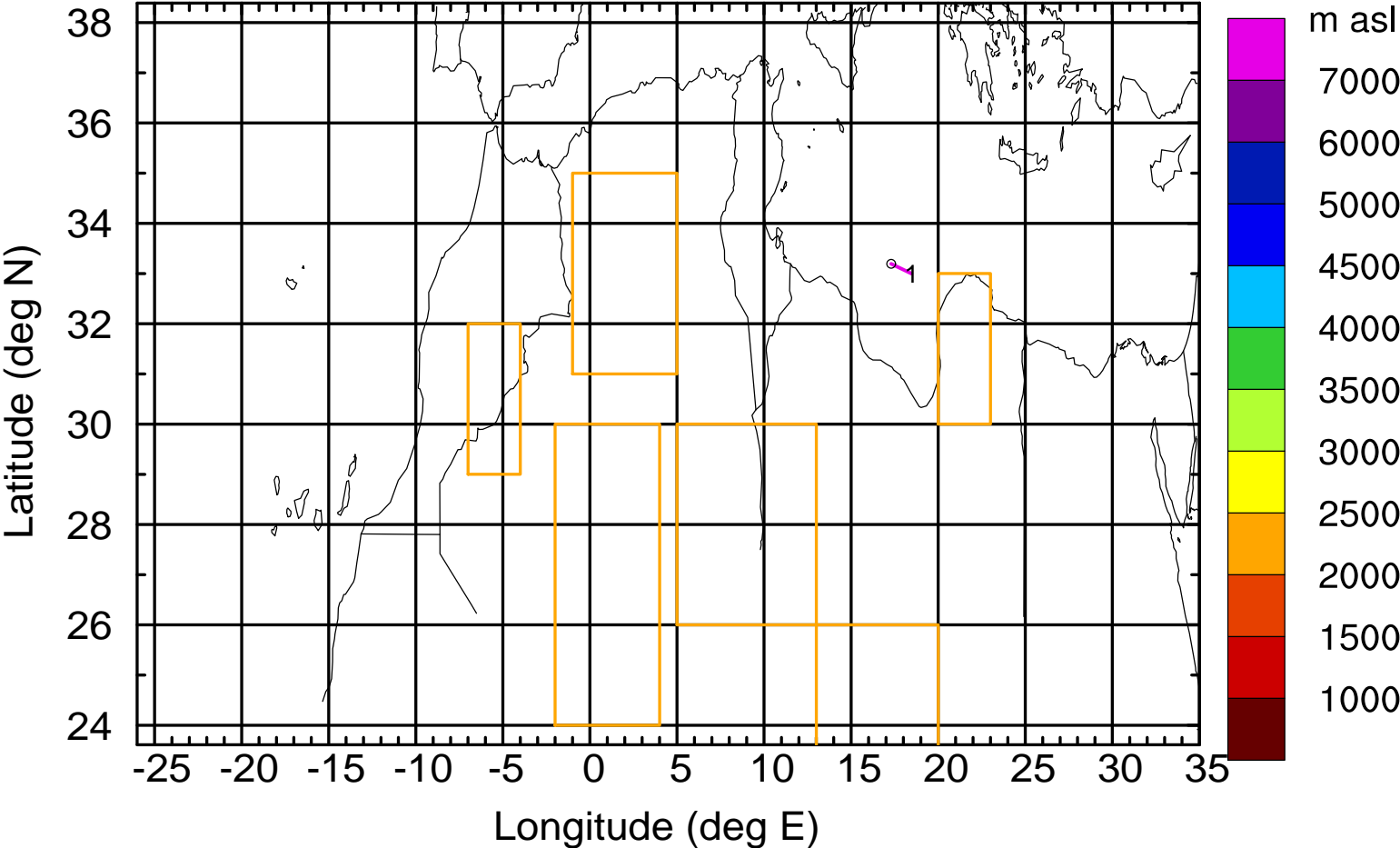
Level #10 of flight 170427a

BWD 20170427/08 -26H = 26/06 UTC



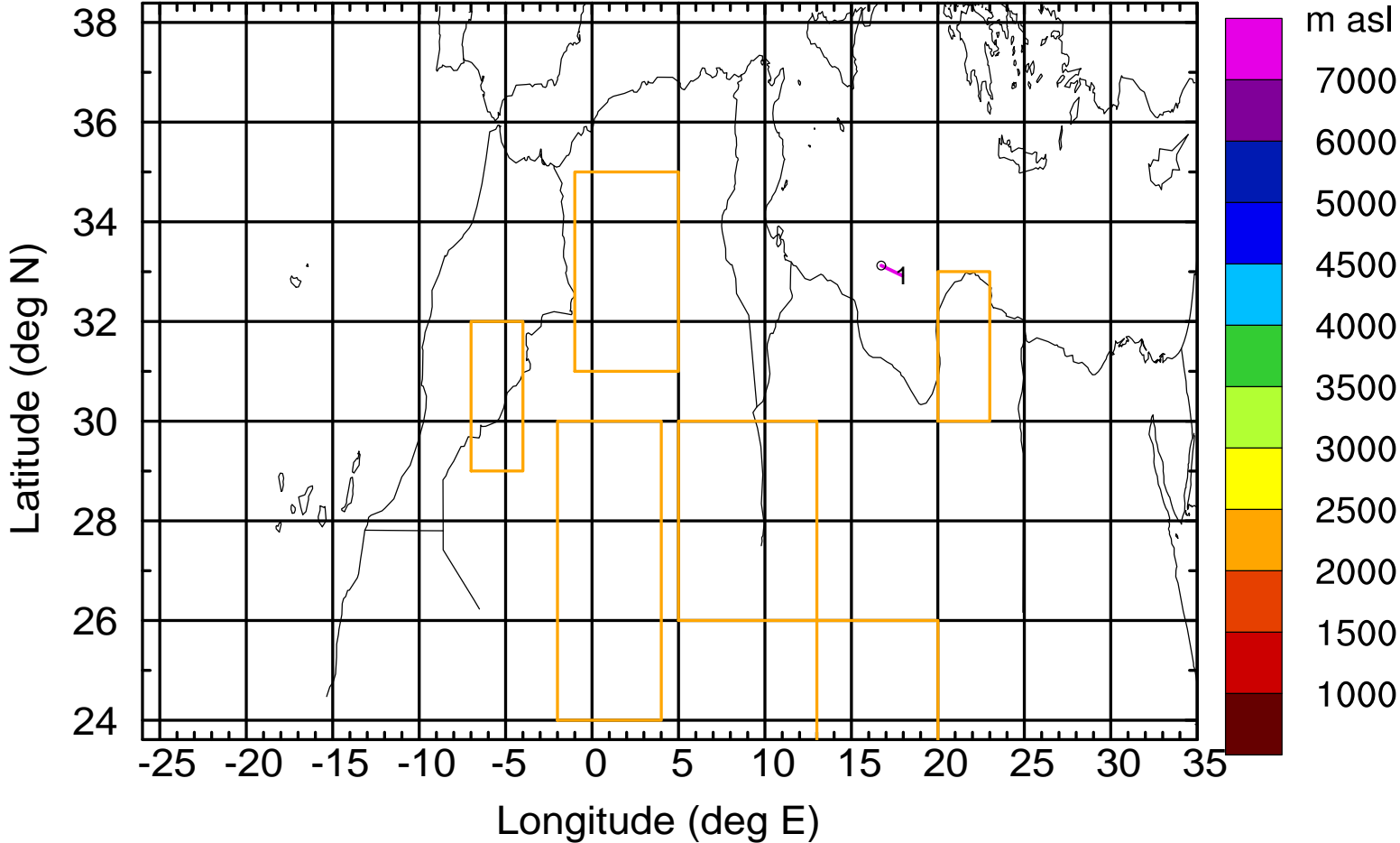
Level #10 of flight 170427a

BWD 20170427/08 -27H = 26/05 UTC



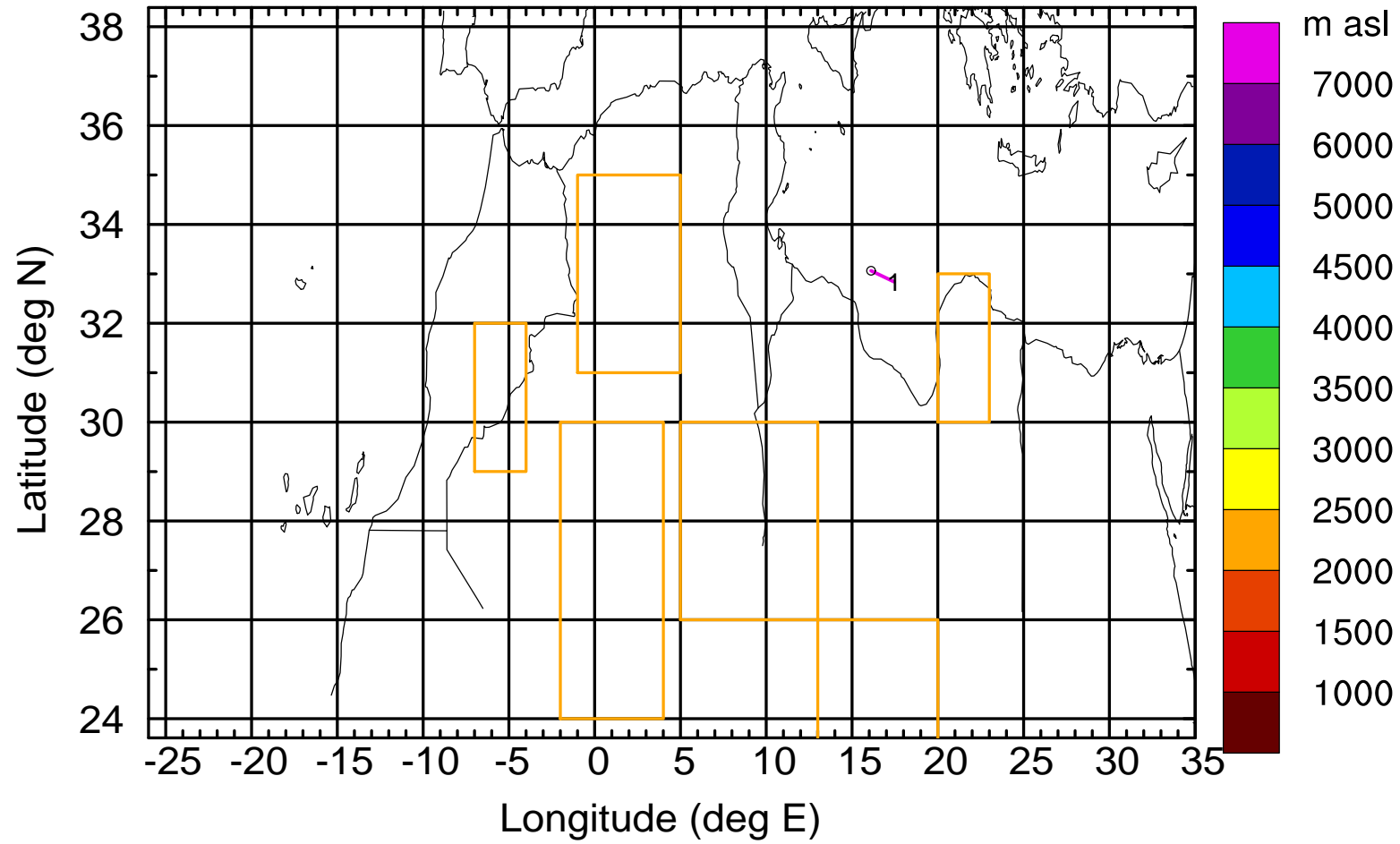
Level #10 of flight 170427a

BWD 20170427/08 -28H = 26/04 UTC



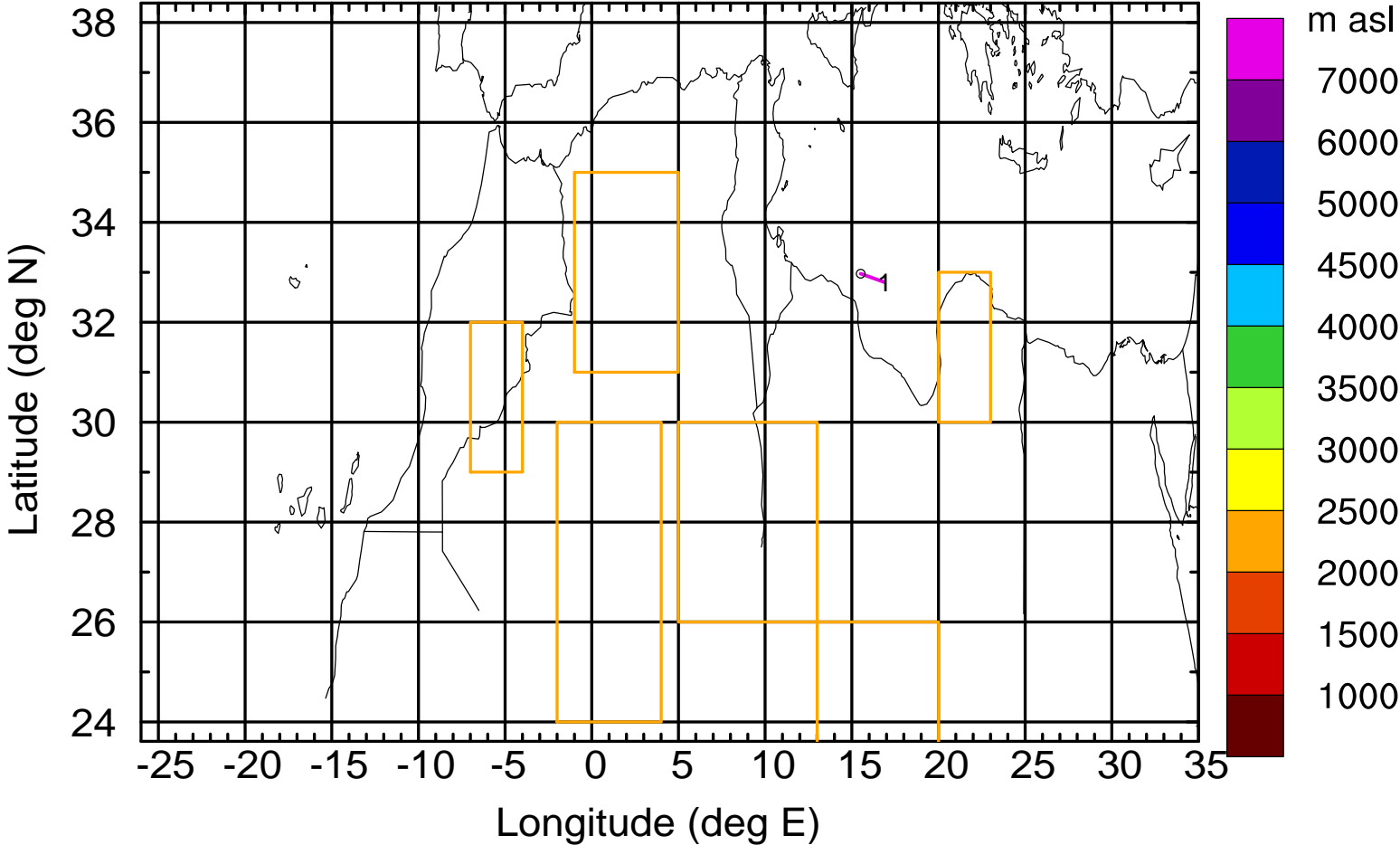
Level #10 of flight 170427a

BWD 20170427/08 -29H = 26/03 UTC



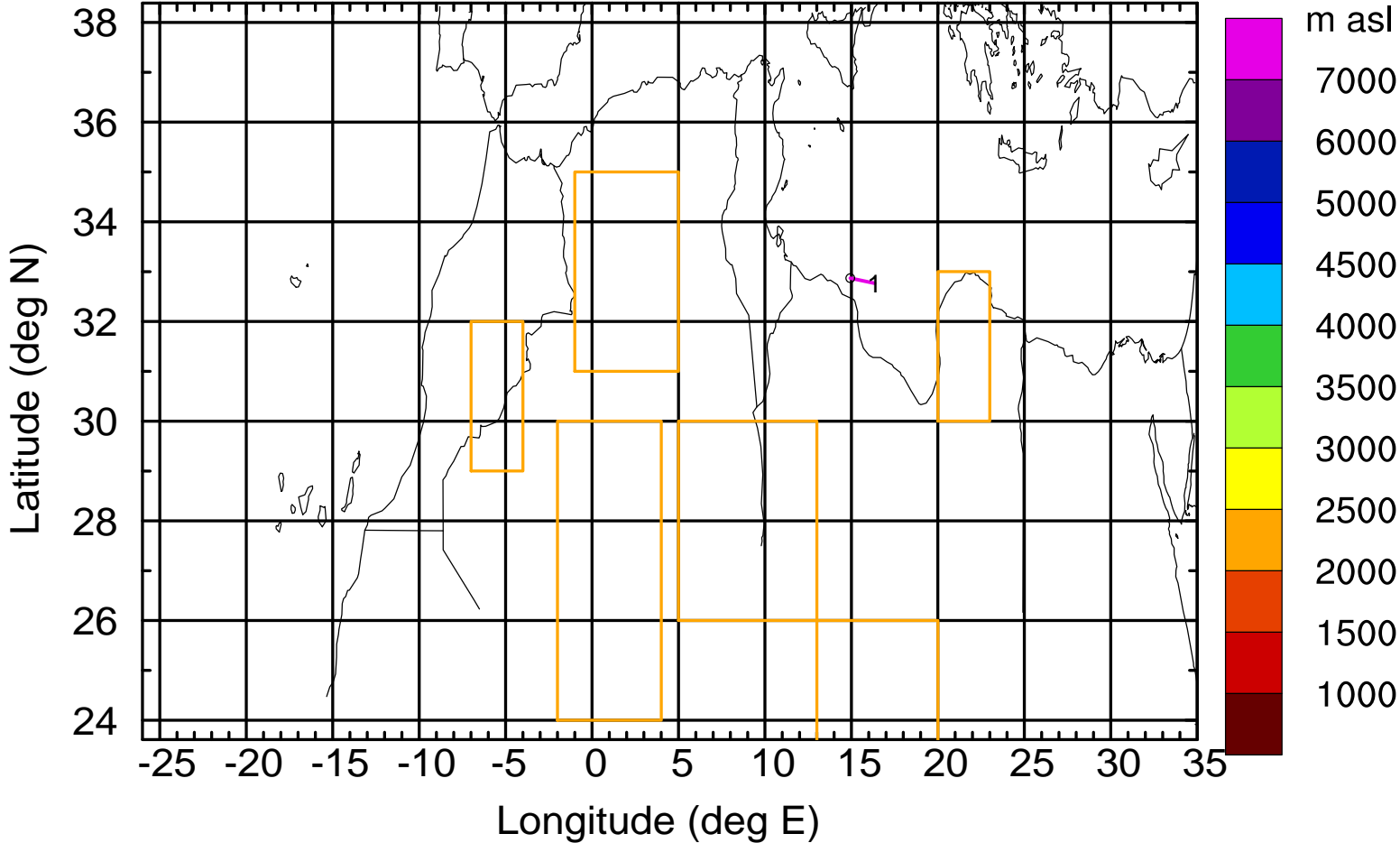
Level #10 of flight 170427a

BWD 20170427/08 -30H = 26/02 UTC



Level #10 of flight 170427a

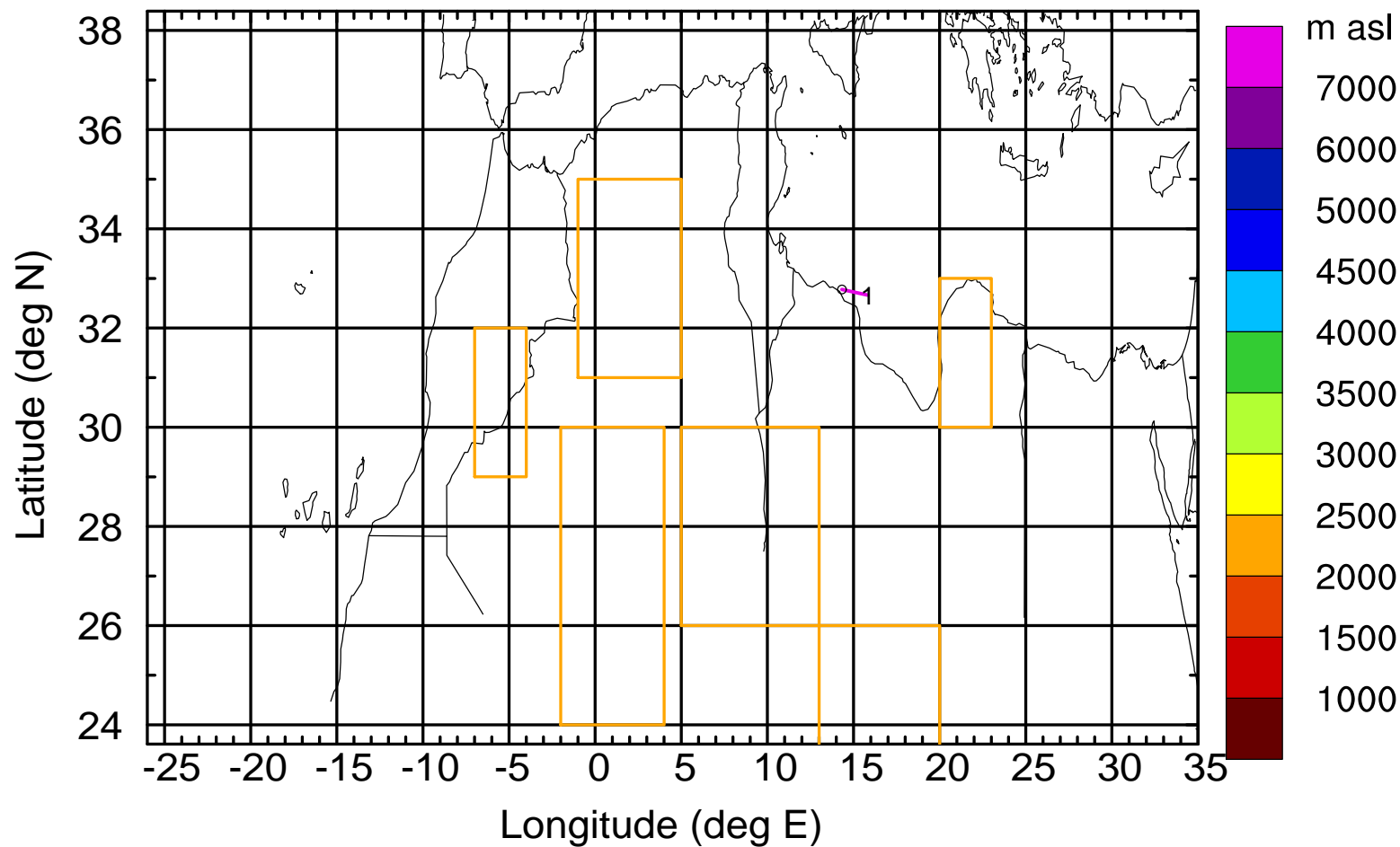
BWD 20170427/08 -31H = 26/01 UTC





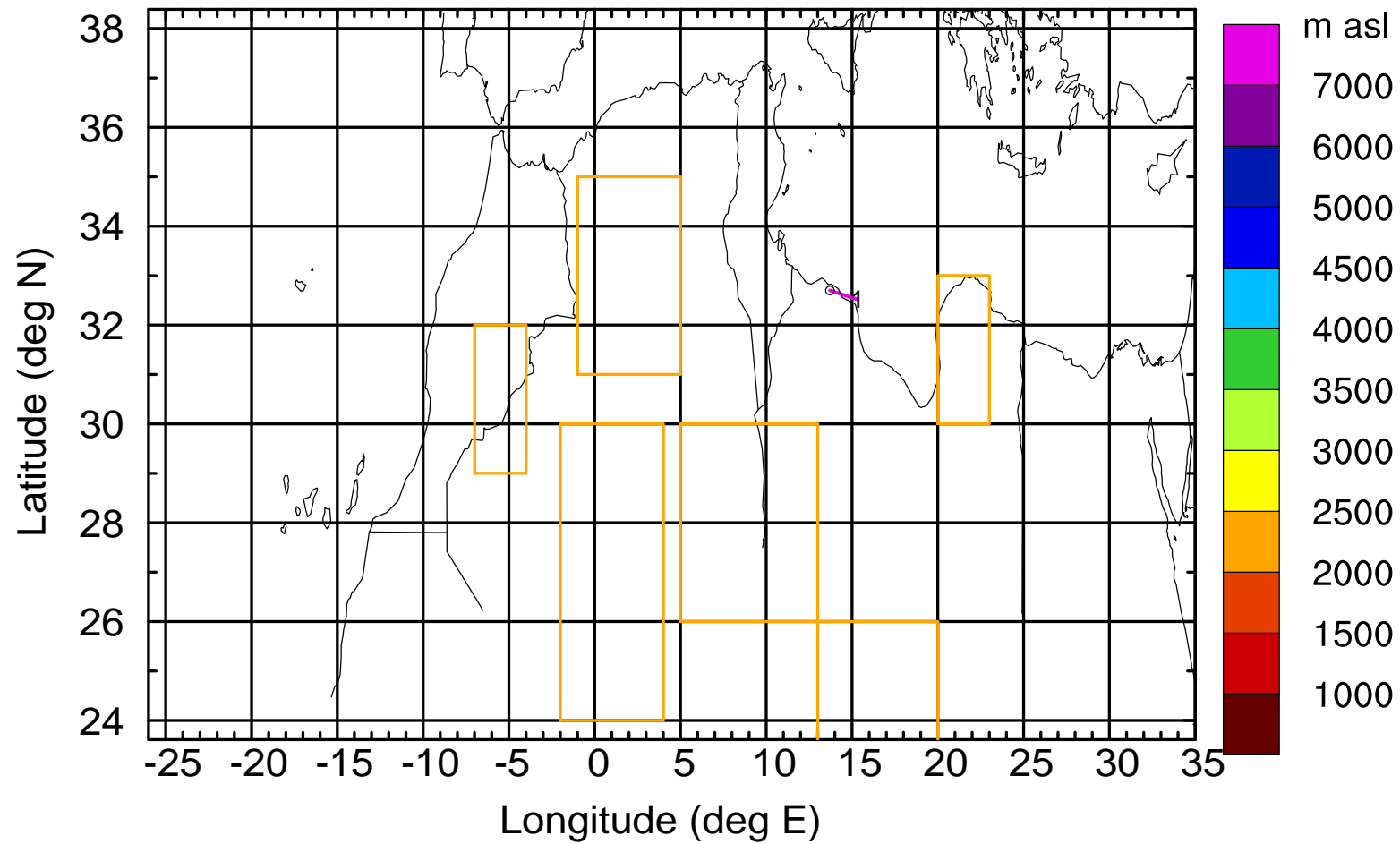
Level #10 of flight 170427a

BWD 20170427/08 -32H = 26/00 UTC



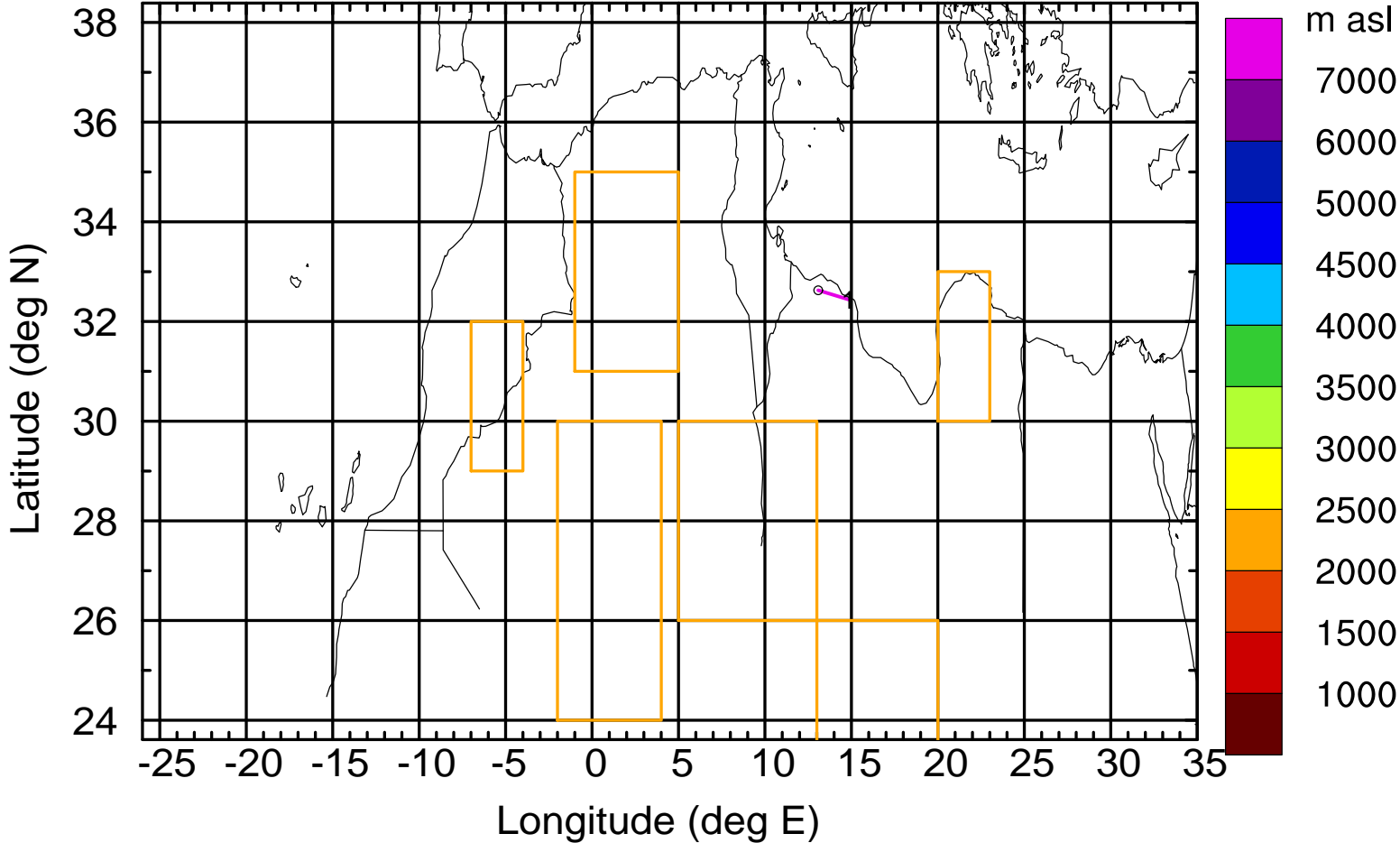
Level #10 of flight 170427a

BWD 20170427/08 -33H = 25/23 UTC



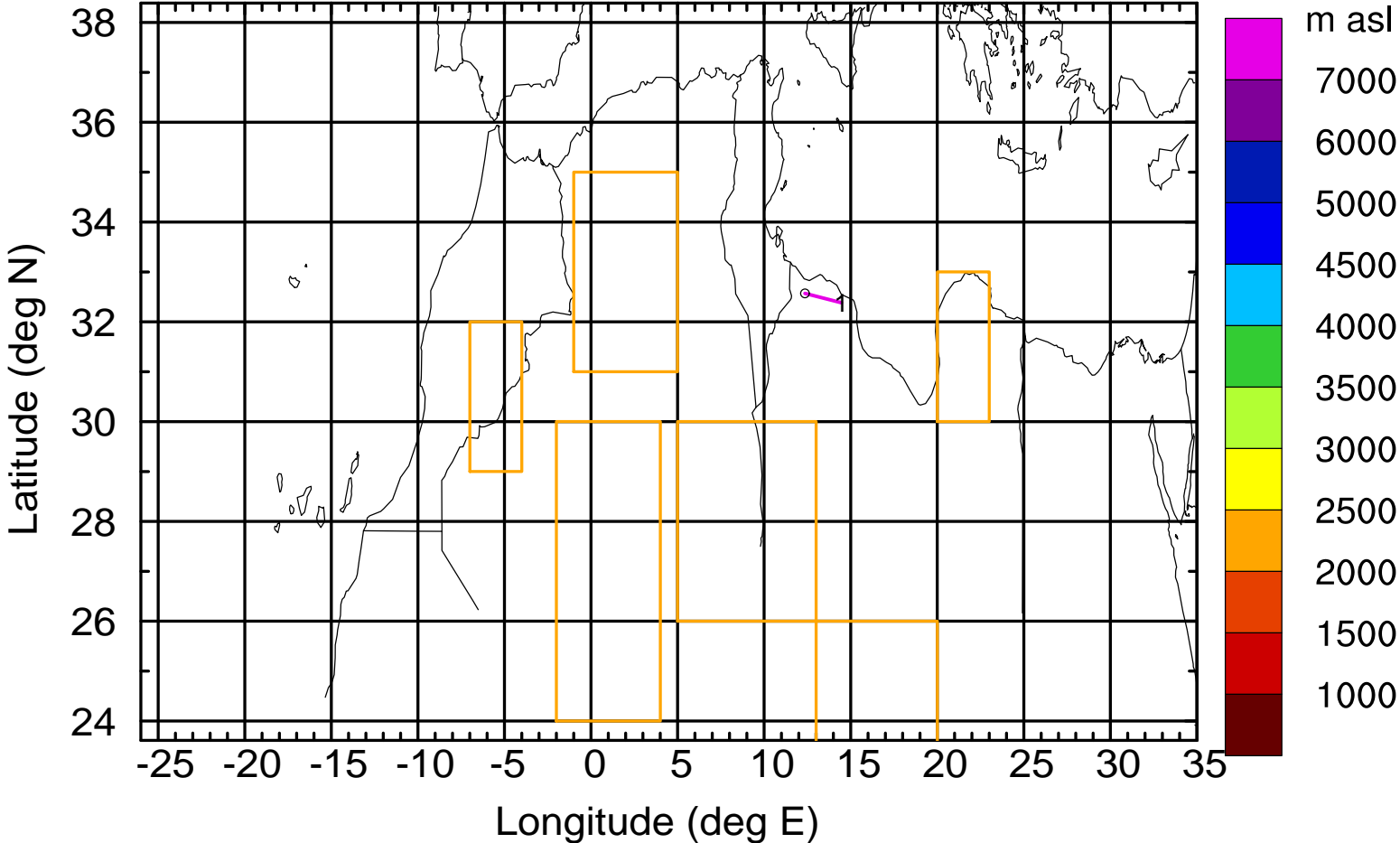
Level #10 of flight 170427a

BWD 20170427/08 -34H = 25/22 UTC



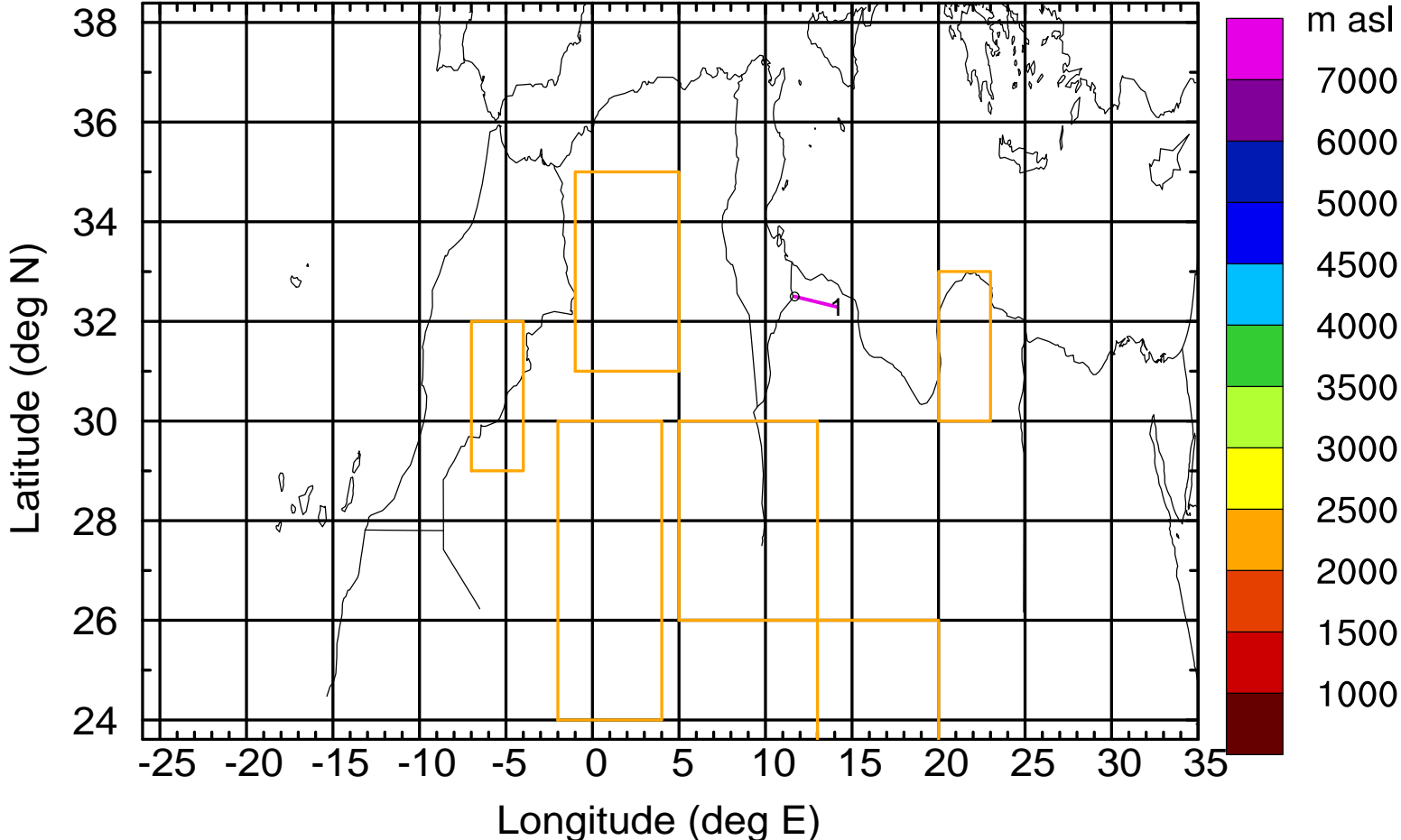
Level #10 of flight 170427a

BWD 20170427/08 -35H = 25/21 UTC



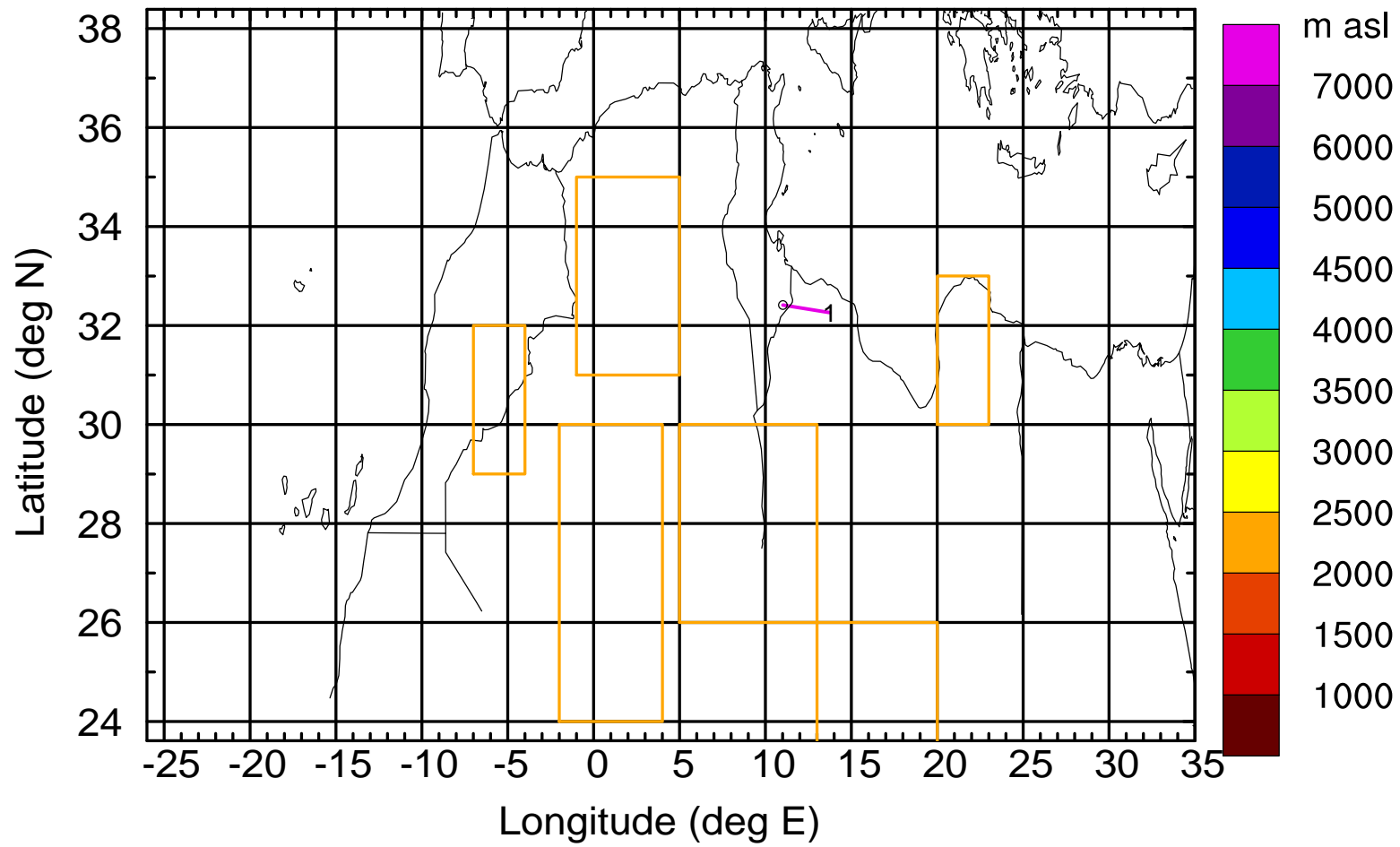
Level #10 of flight 170427a

BWD 20170427/08 -36H = 25/20 UTC



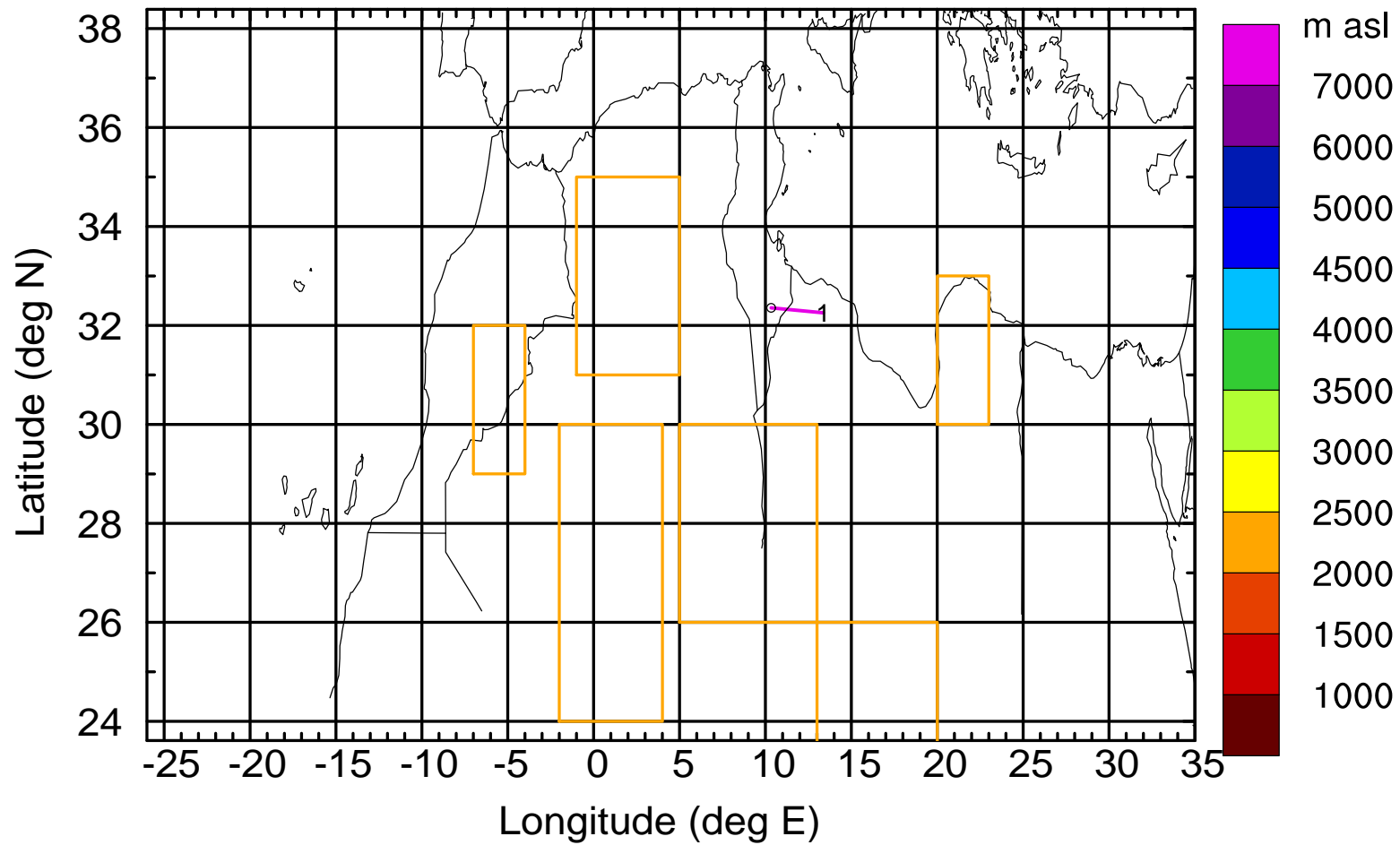
Level #10 of flight 170427a

BWD 20170427/08 -37H = 25/19 UTC



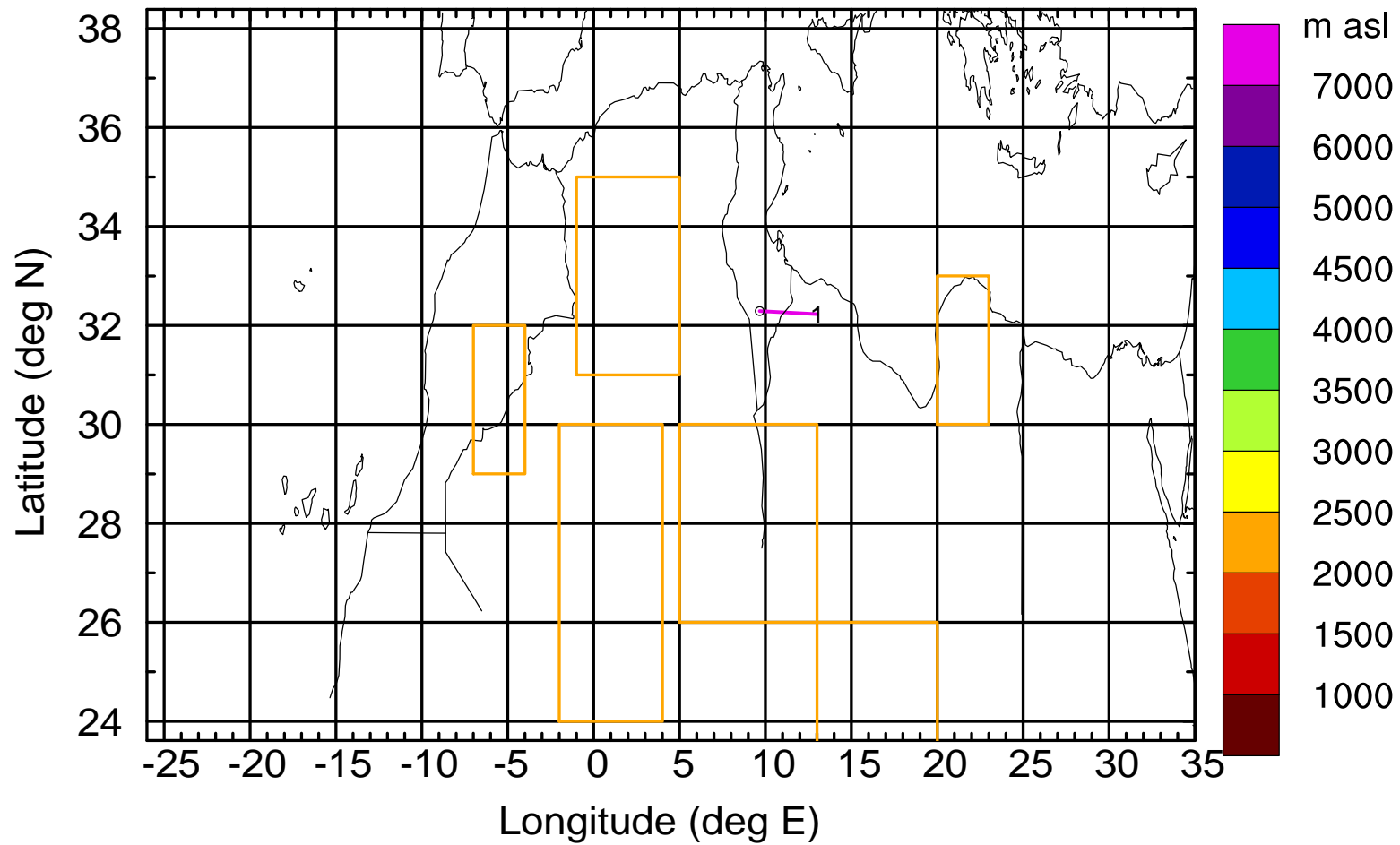
Level #10 of flight 170427a

BWD 20170427/08 -38H = 25/18 UTC



Level #10 of flight 170427a

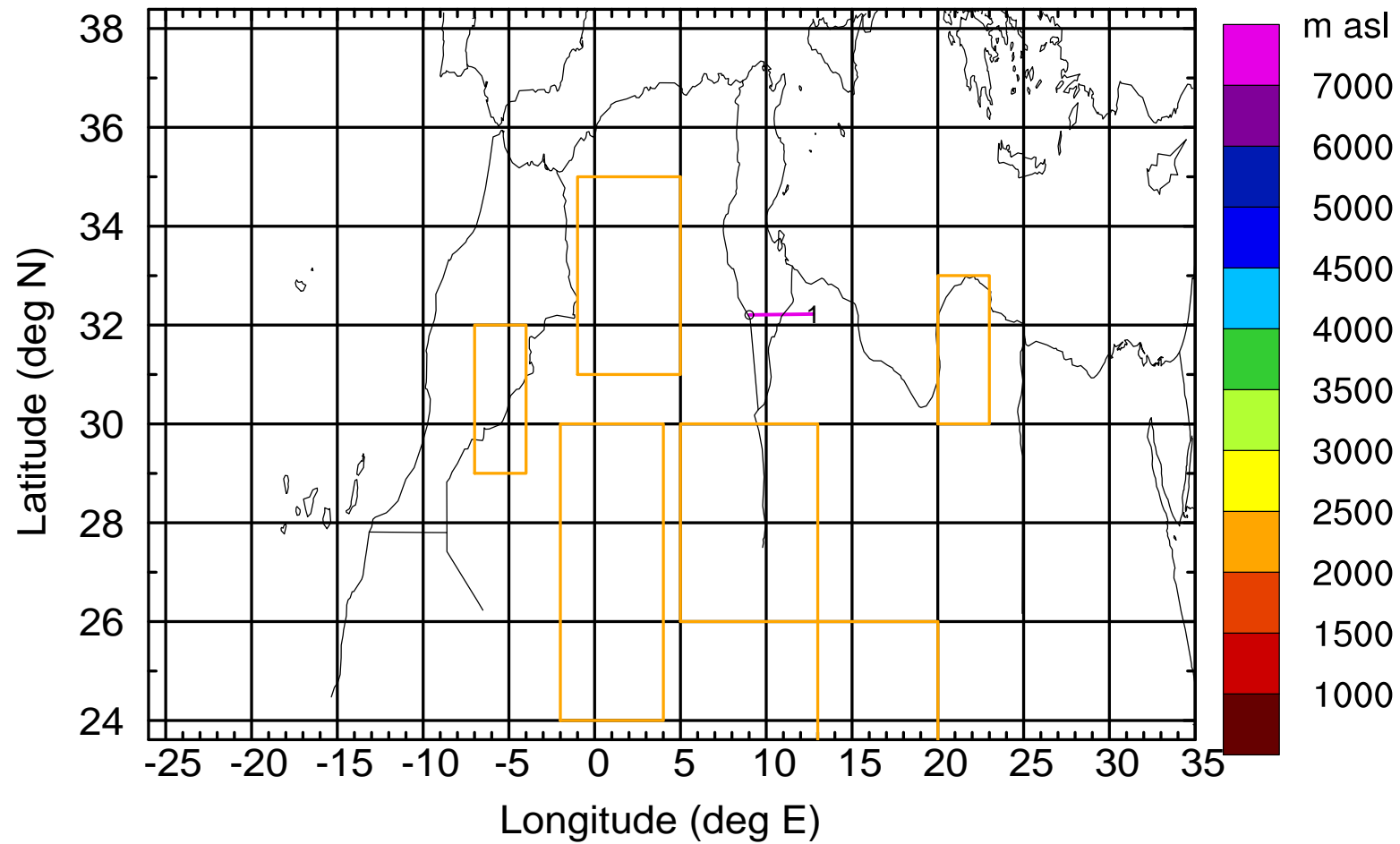
BWD 20170427/08 -39H = 25/17 UTC





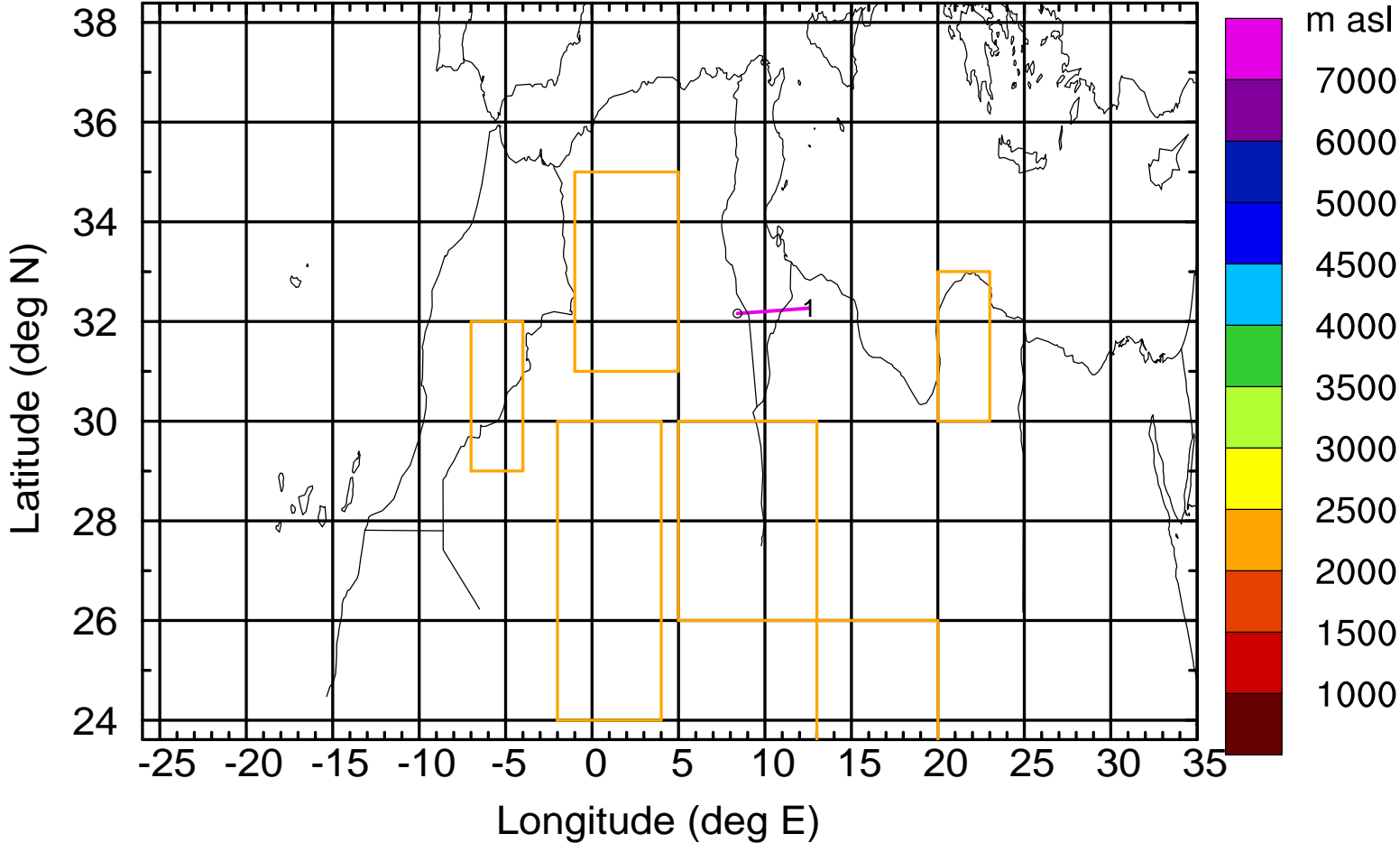
Level #10 of flight 170427a

BWD 20170427/08 -40H = 25/16 UTC



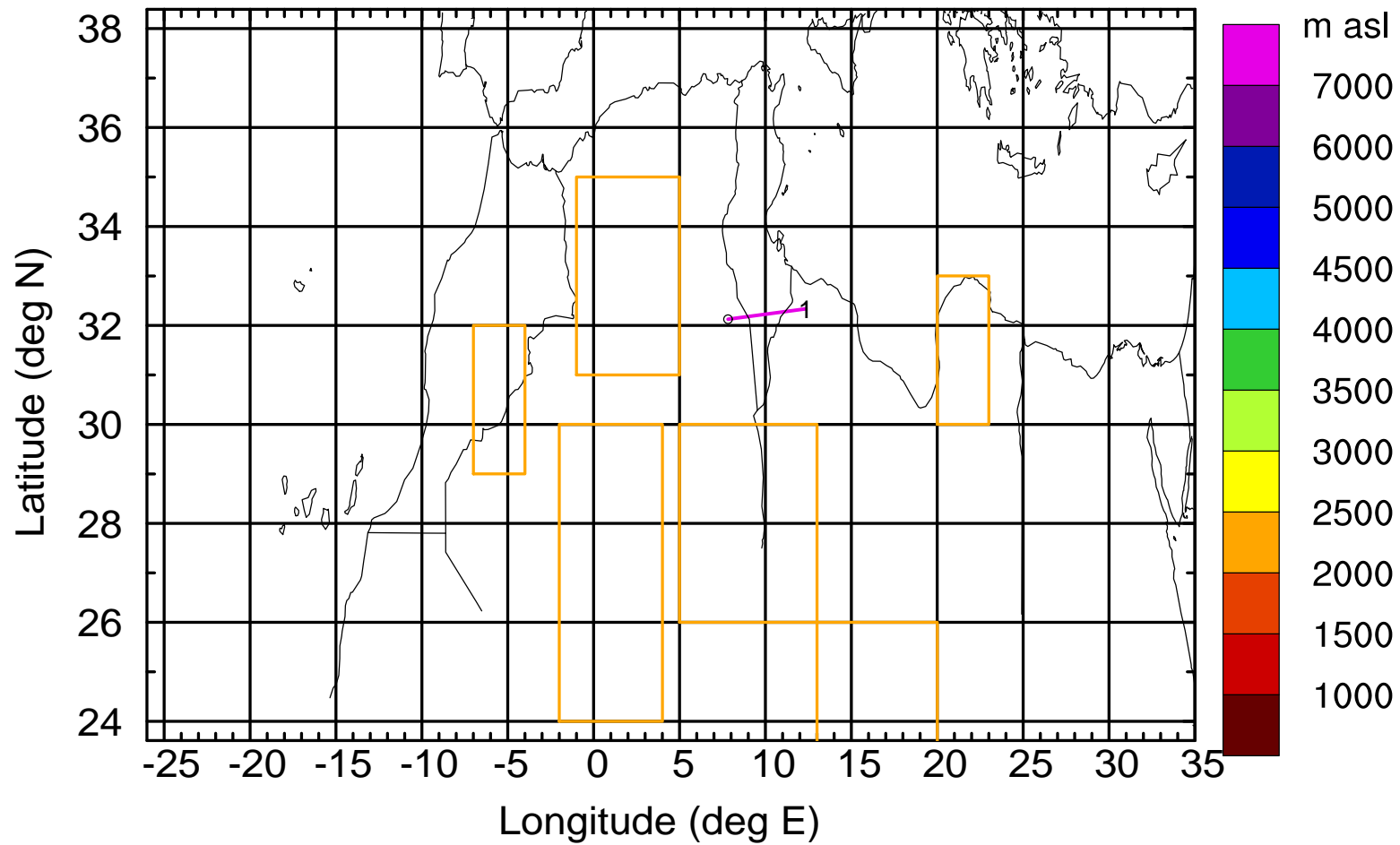
Level #10 of flight 170427a

BWD 20170427/08 -41H = 25/15 UTC



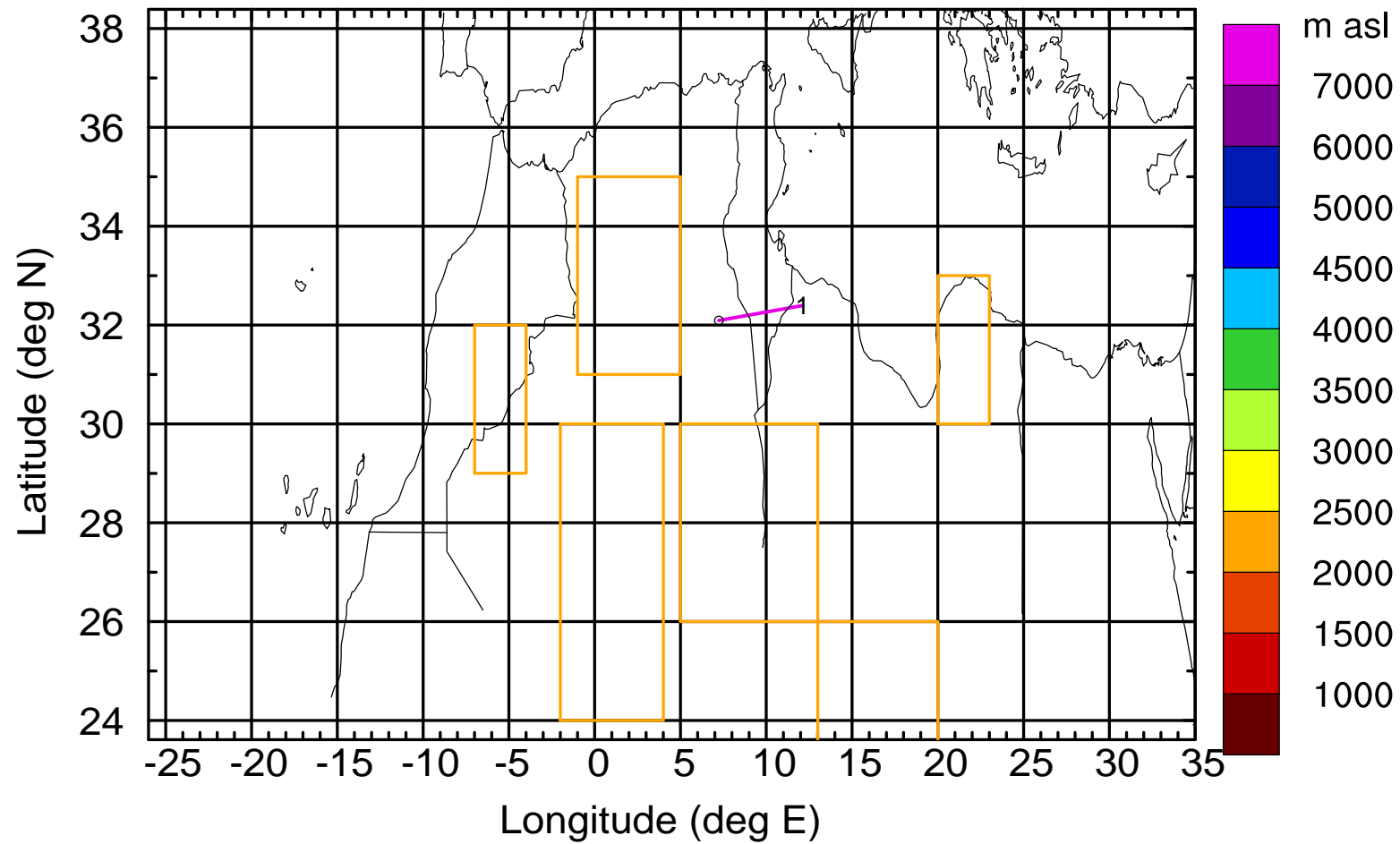
Level #10 of flight 170427a

BWD 20170427/08 -42H = 25/14 UTC



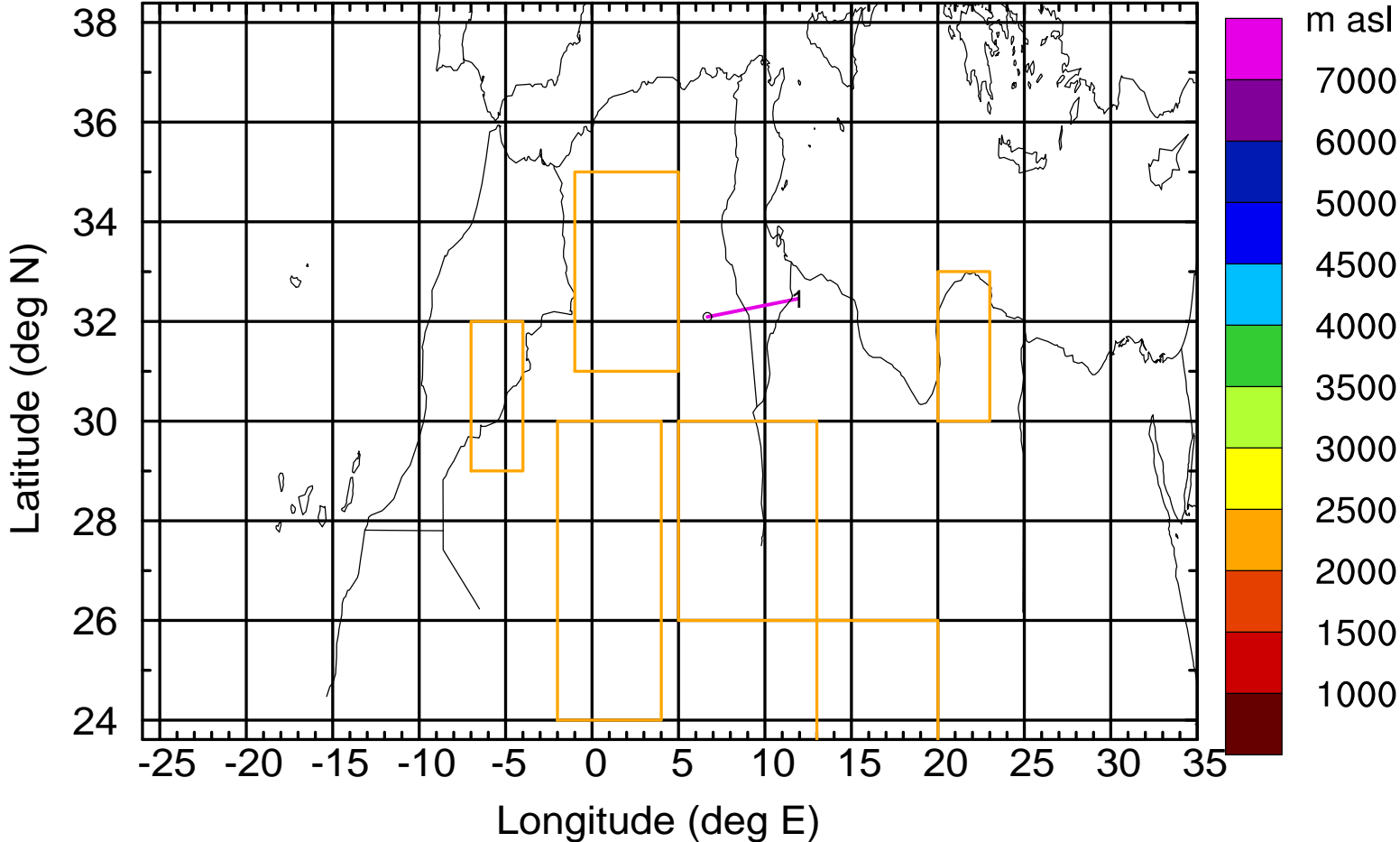
Level #10 of flight 170427a

BWD 20170427/08 -43H = 25/13 UTC



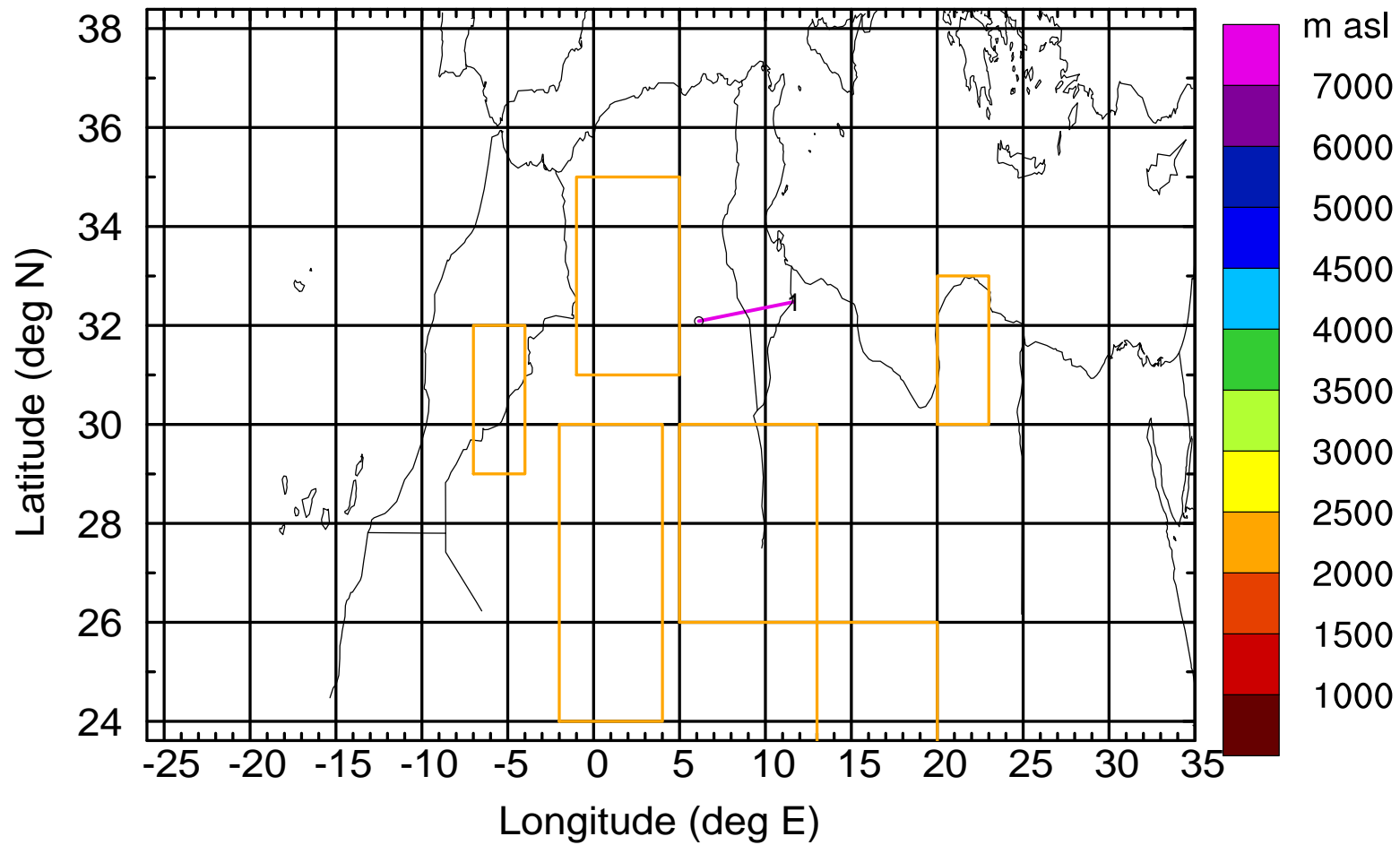
Level #10 of flight 170427a

BWD 20170427/08 -44H = 25/12 UTC



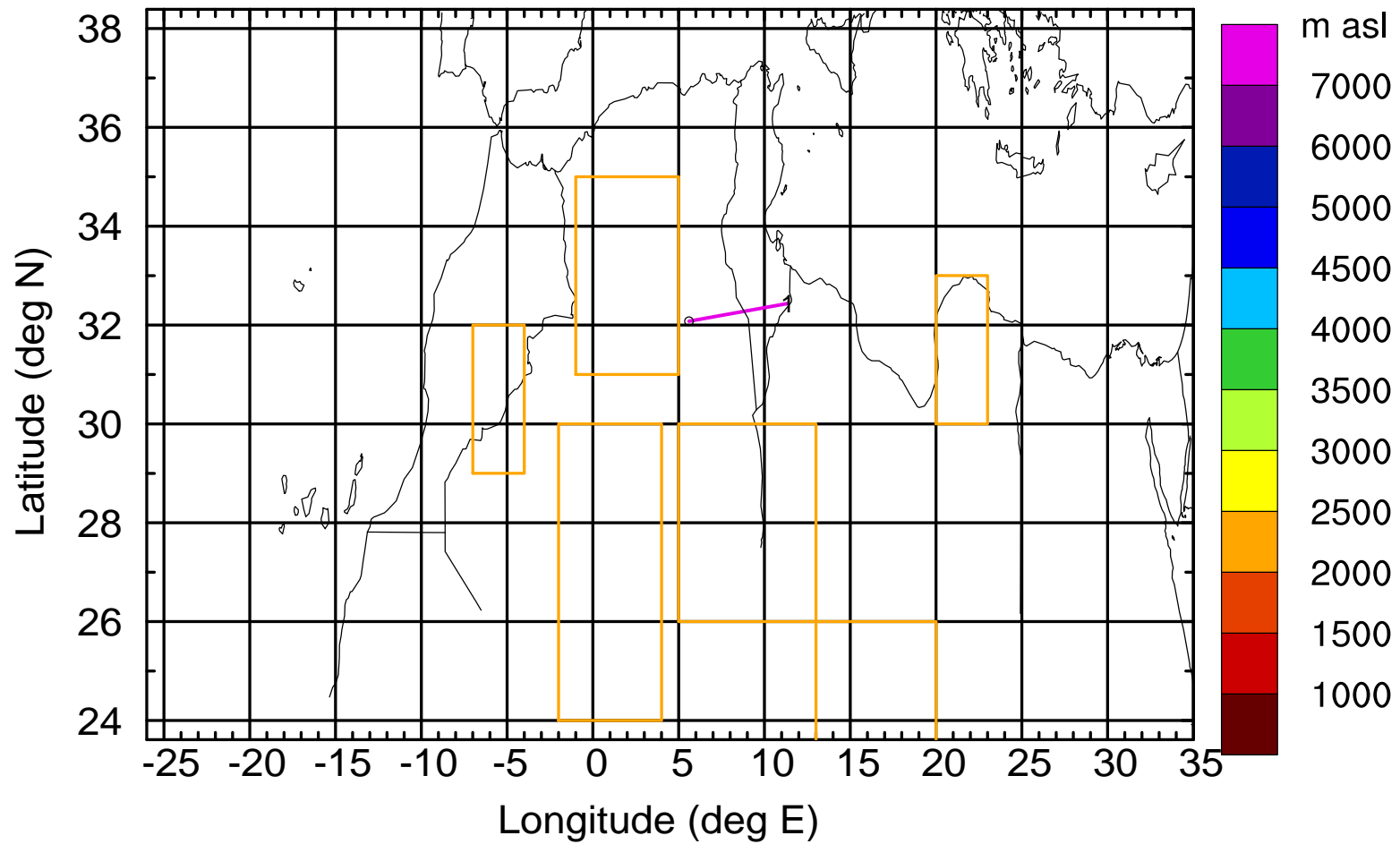
Level #10 of flight 170427a

BWD 20170427/08 -45H = 25/11 UTC



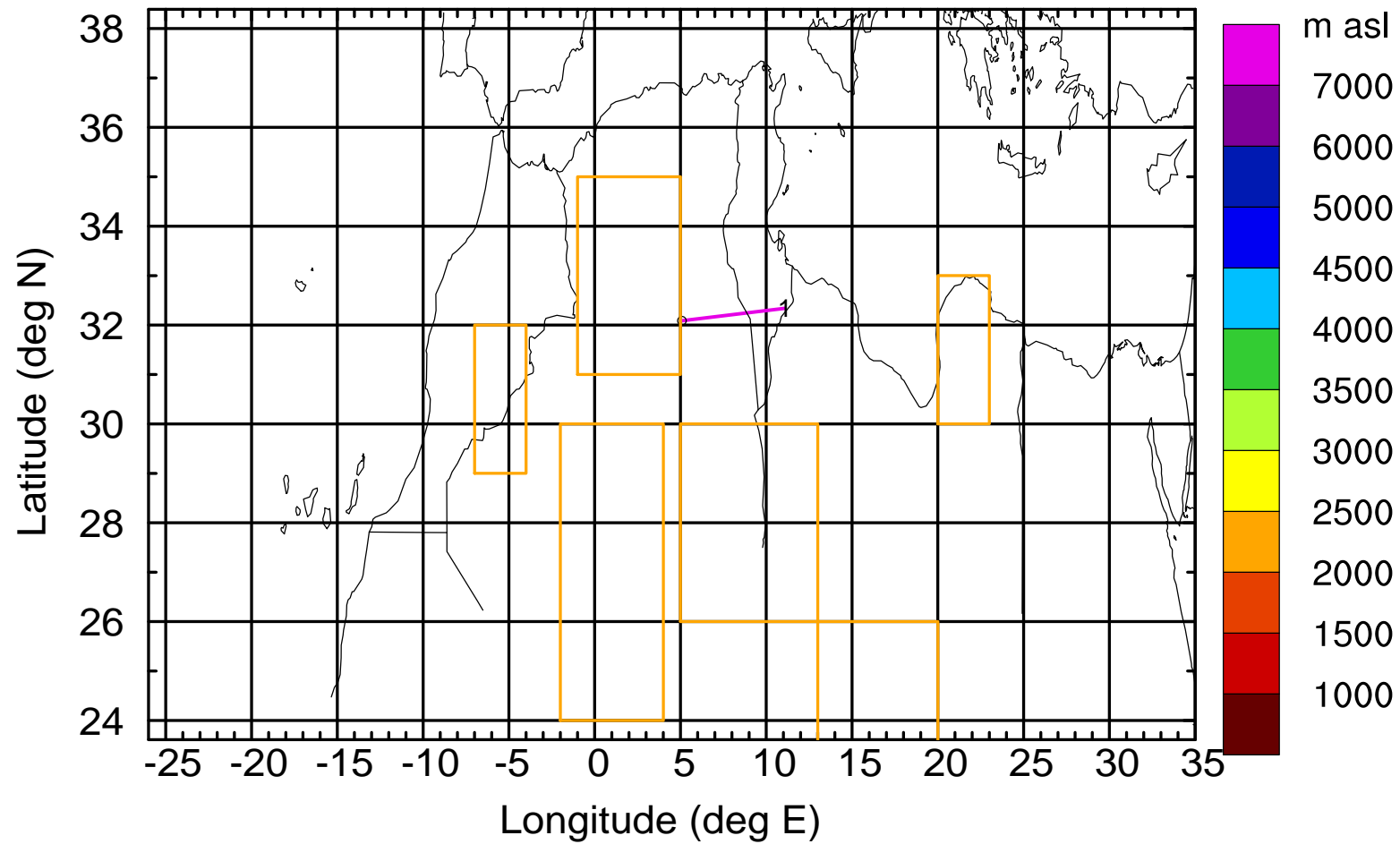
Level #10 of flight 170427a

BWD 20170427/08 -46H = 25/10 UTC



Level #10 of flight 170427a

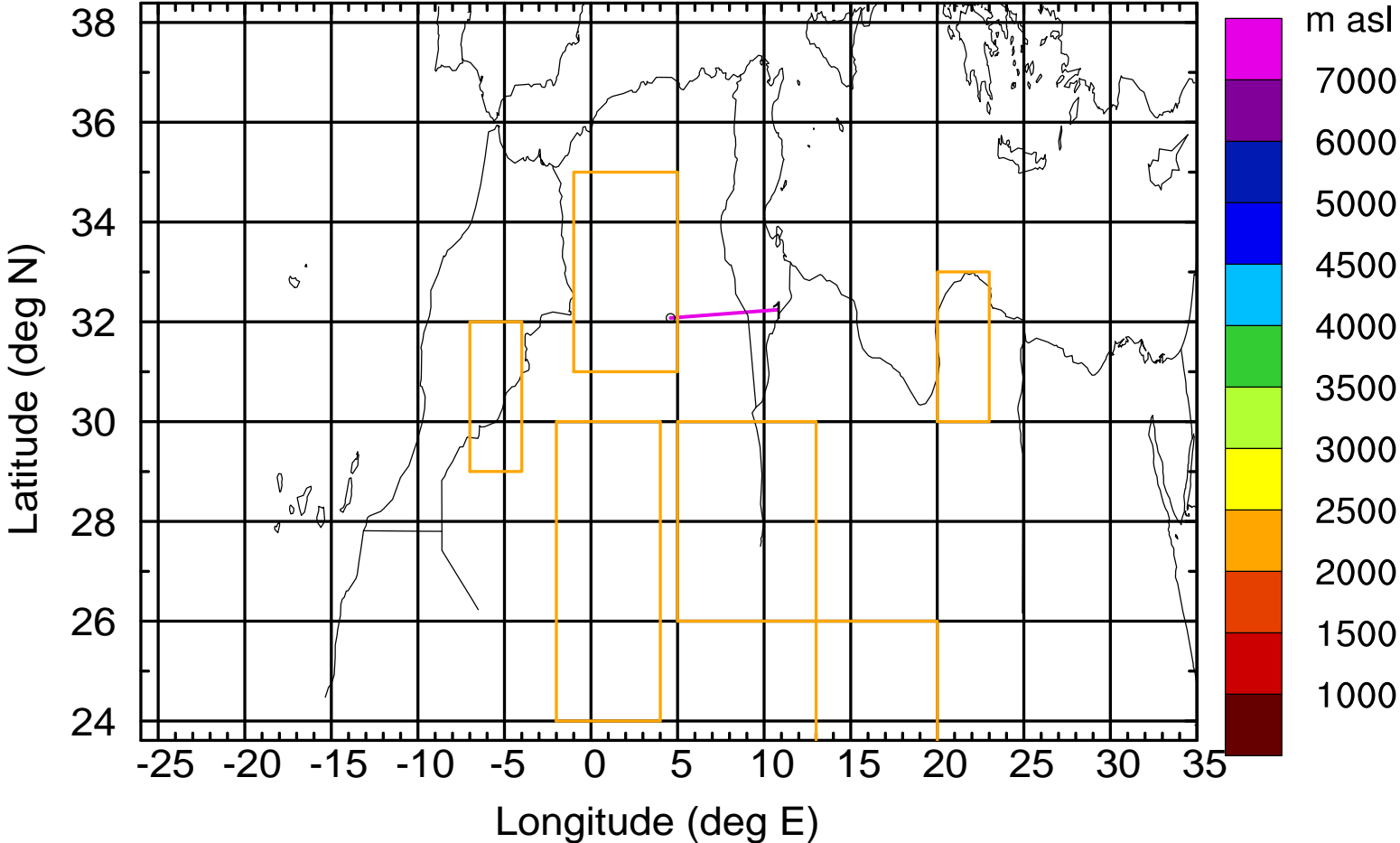
BWD 20170427/08 -47H = 25/09 UTC





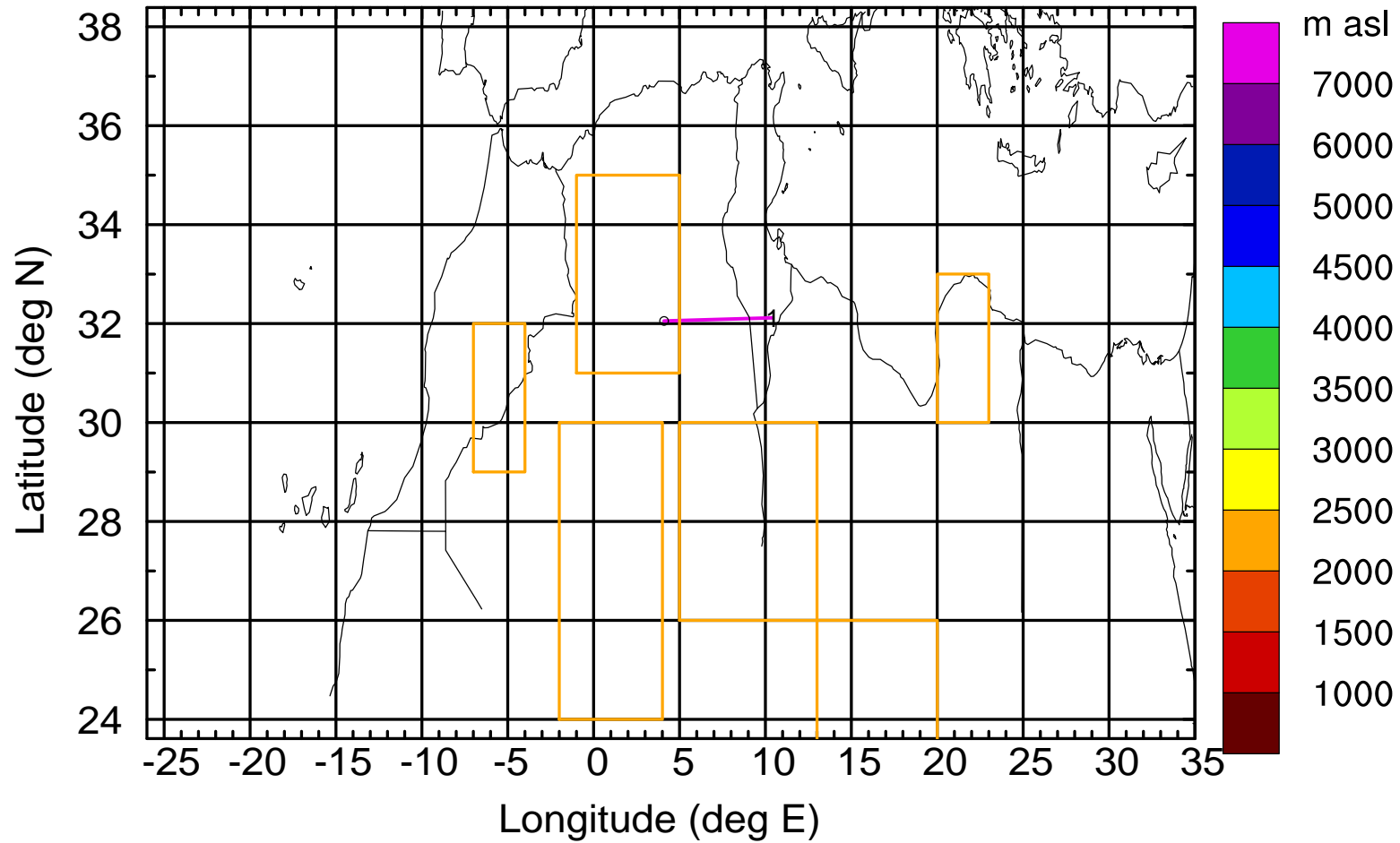
Level #10 of flight 170427a

BWD 20170427/08 -48H = 25/08 UTC



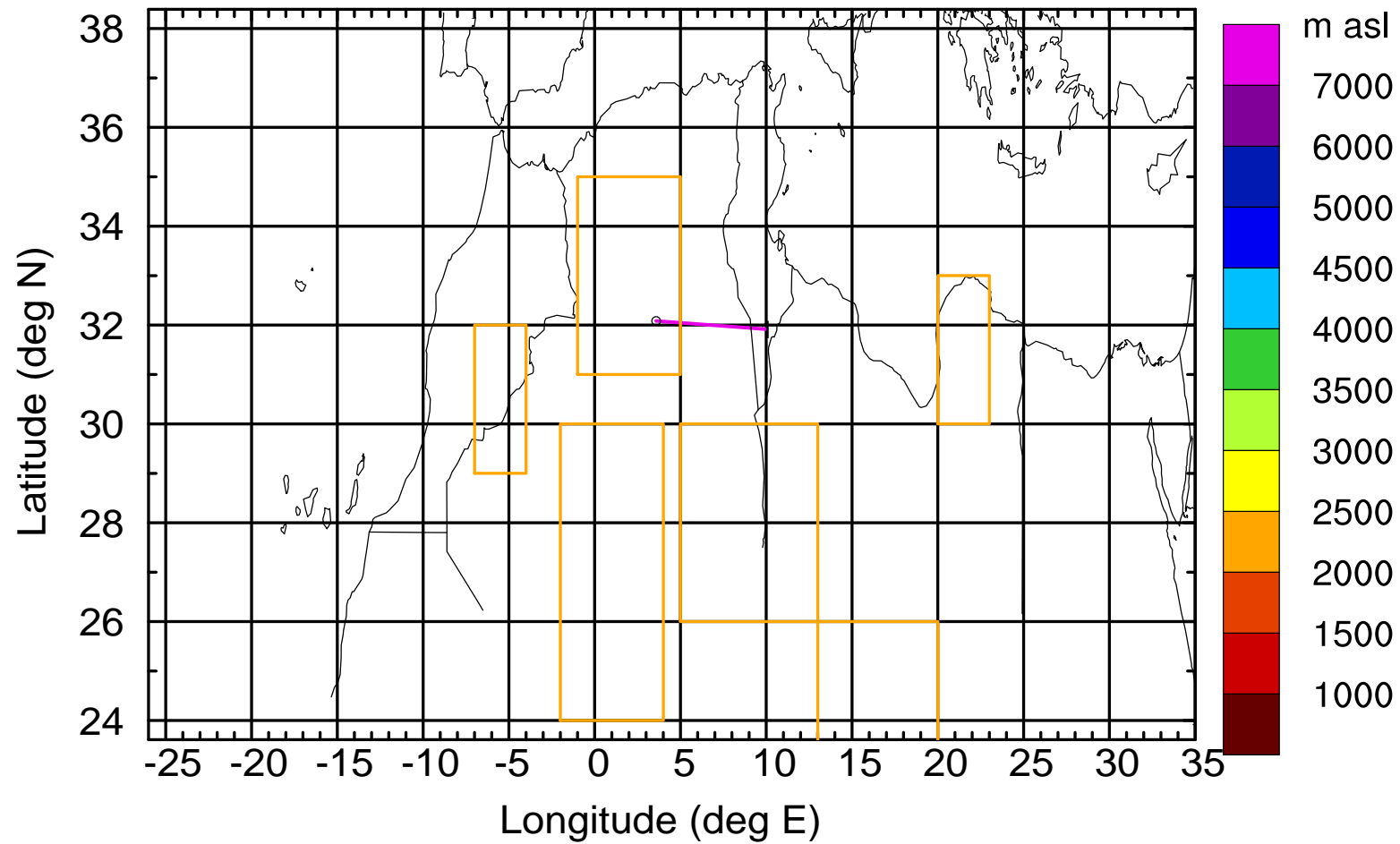
Level #10 of flight 170427a

BWD 20170427/08 -49H = 25/07 UTC



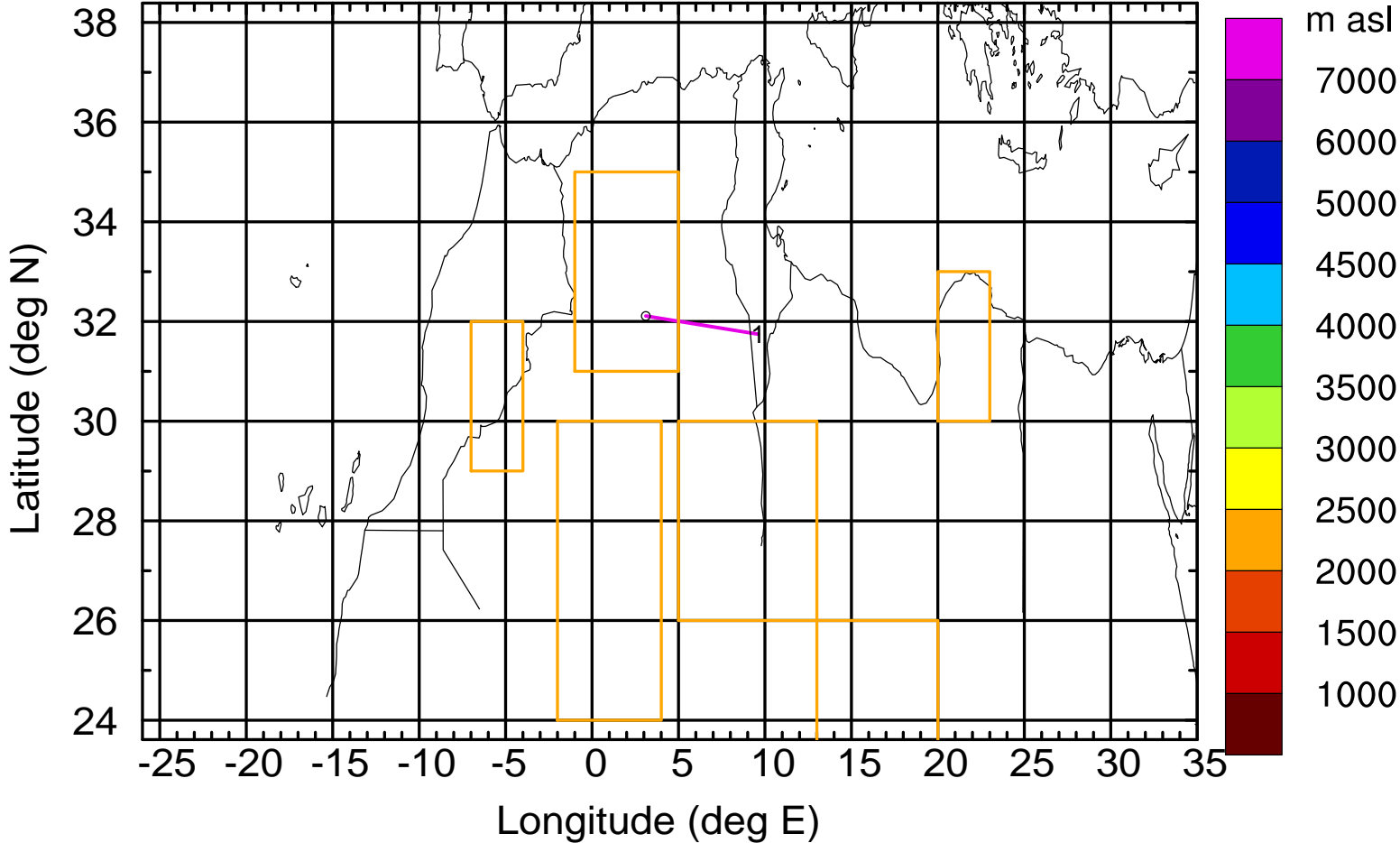
Level #10 of flight 170427a

BWD 20170427/08 -50H = 25/06 UTC



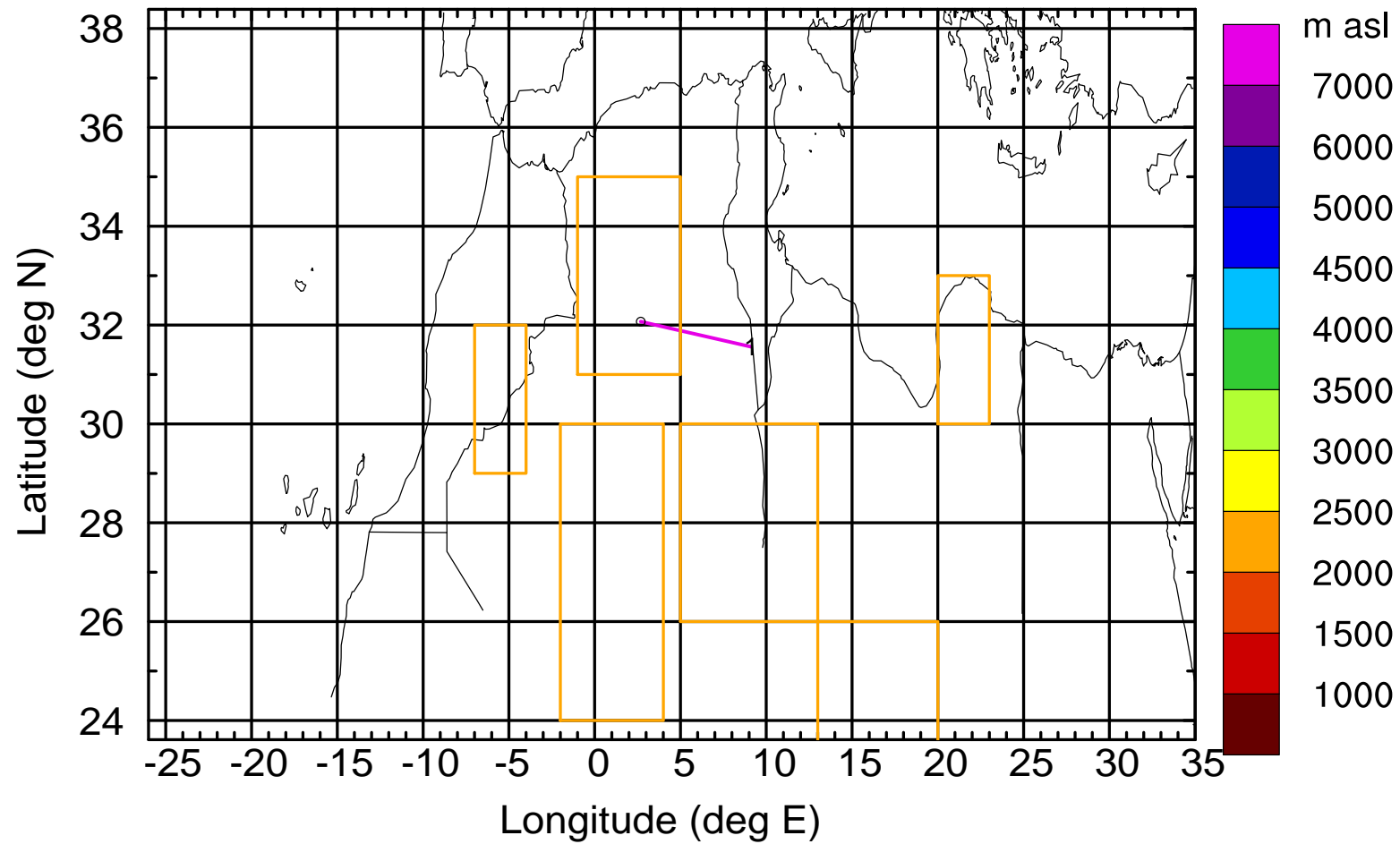
Level #10 of flight 170427a

BWD 20170427/08 -51H = 25/05 UTC



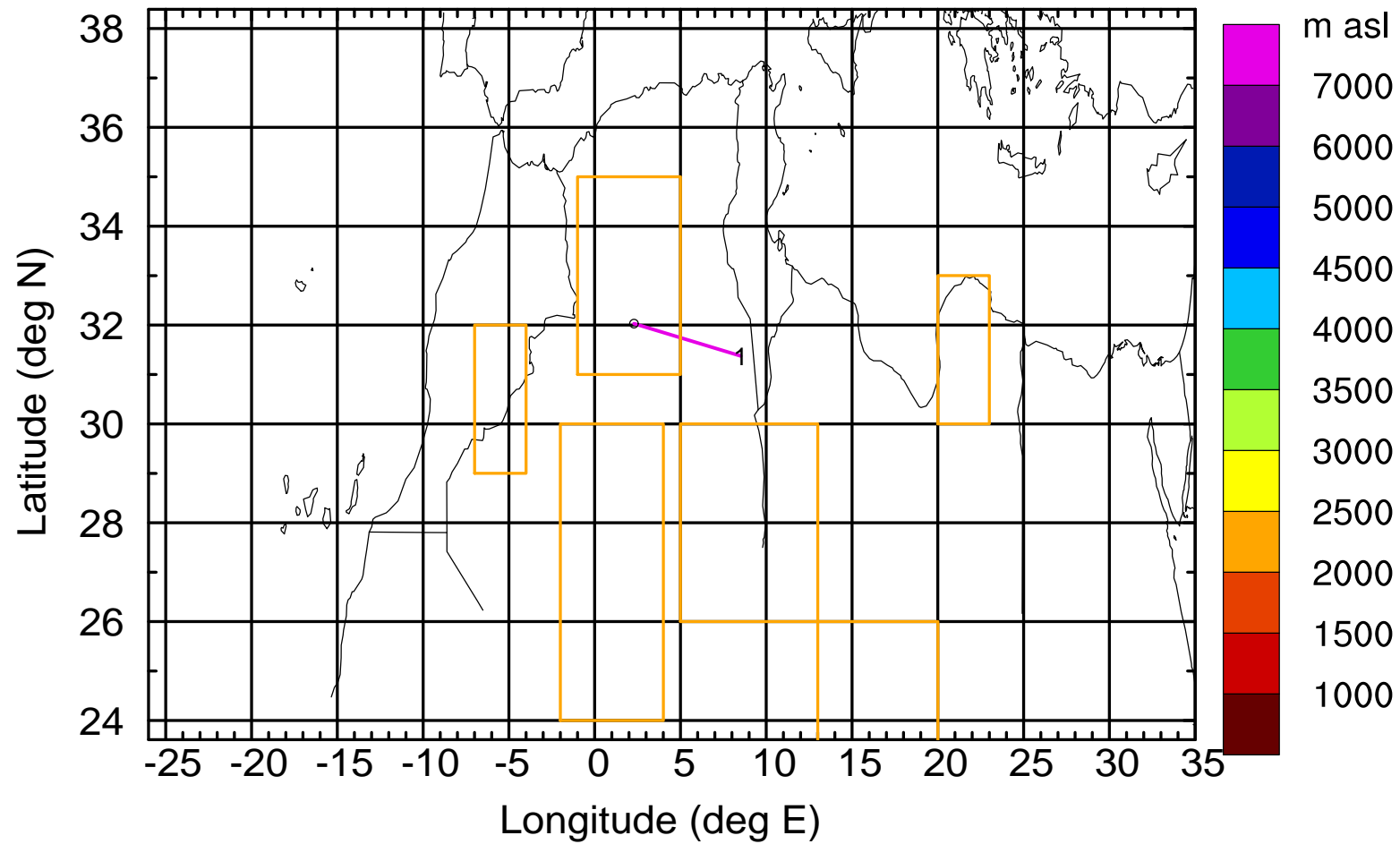
Level #10 of flight 170427a

BWD 20170427/08 -52H = 25/04 UTC



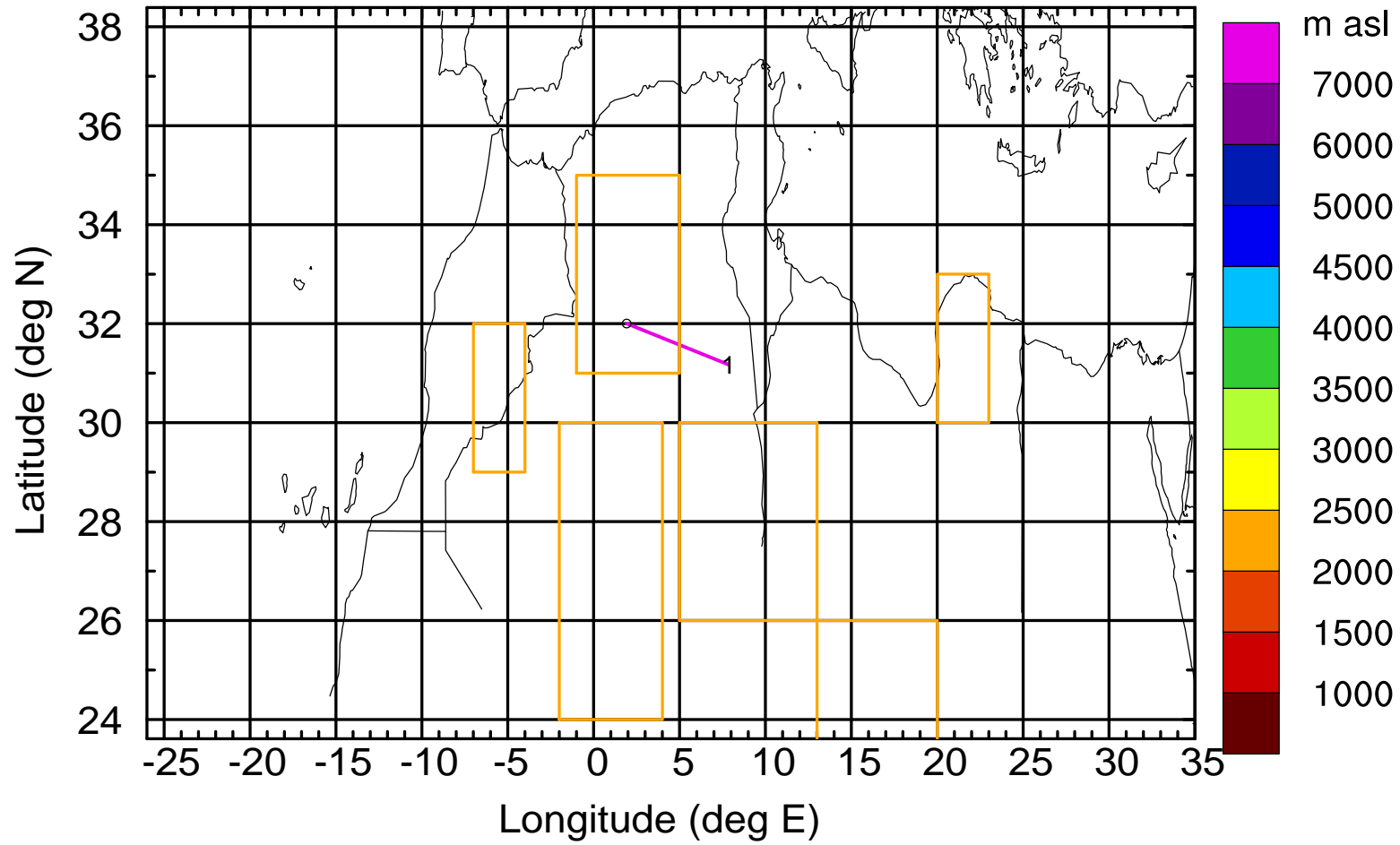
Level #10 of flight 170427a

BWD 20170427/08 -53H = 25/03 UTC



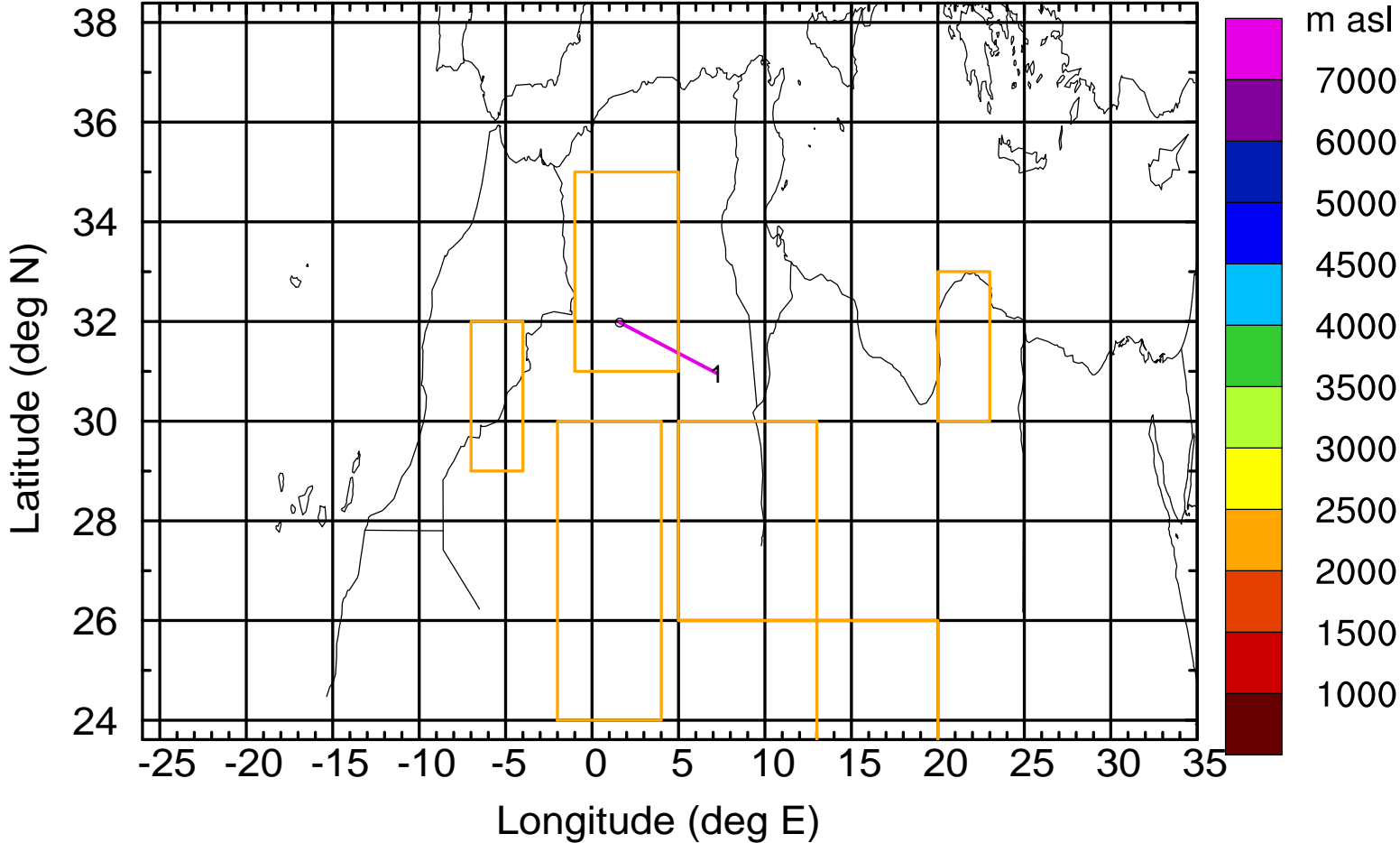
Level #10 of flight 170427a

BWD 20170427/08 -54H = 25/02 UTC



Level #10 of flight 170427a

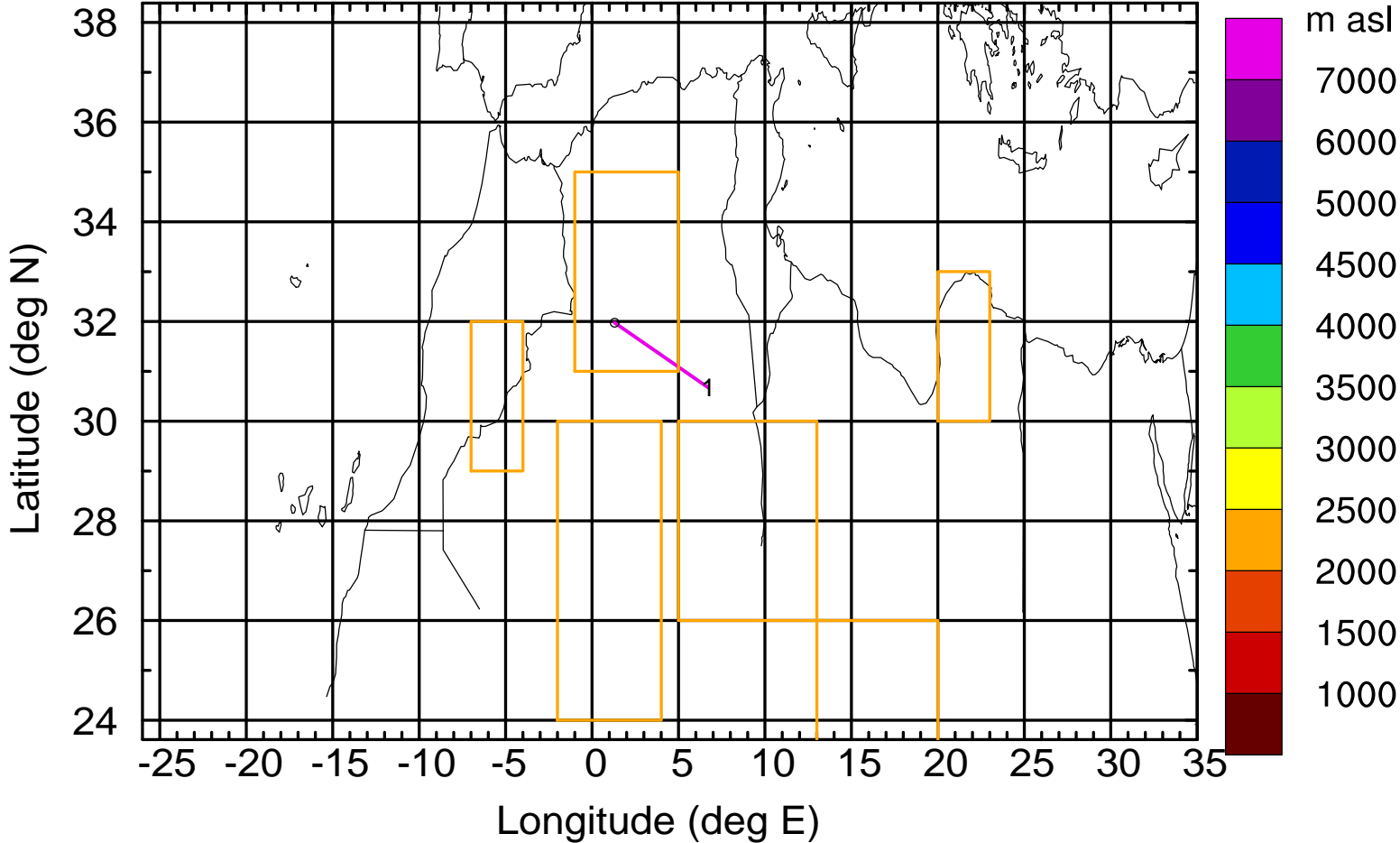
BWD 20170427/08 -55H = 25/01 UTC





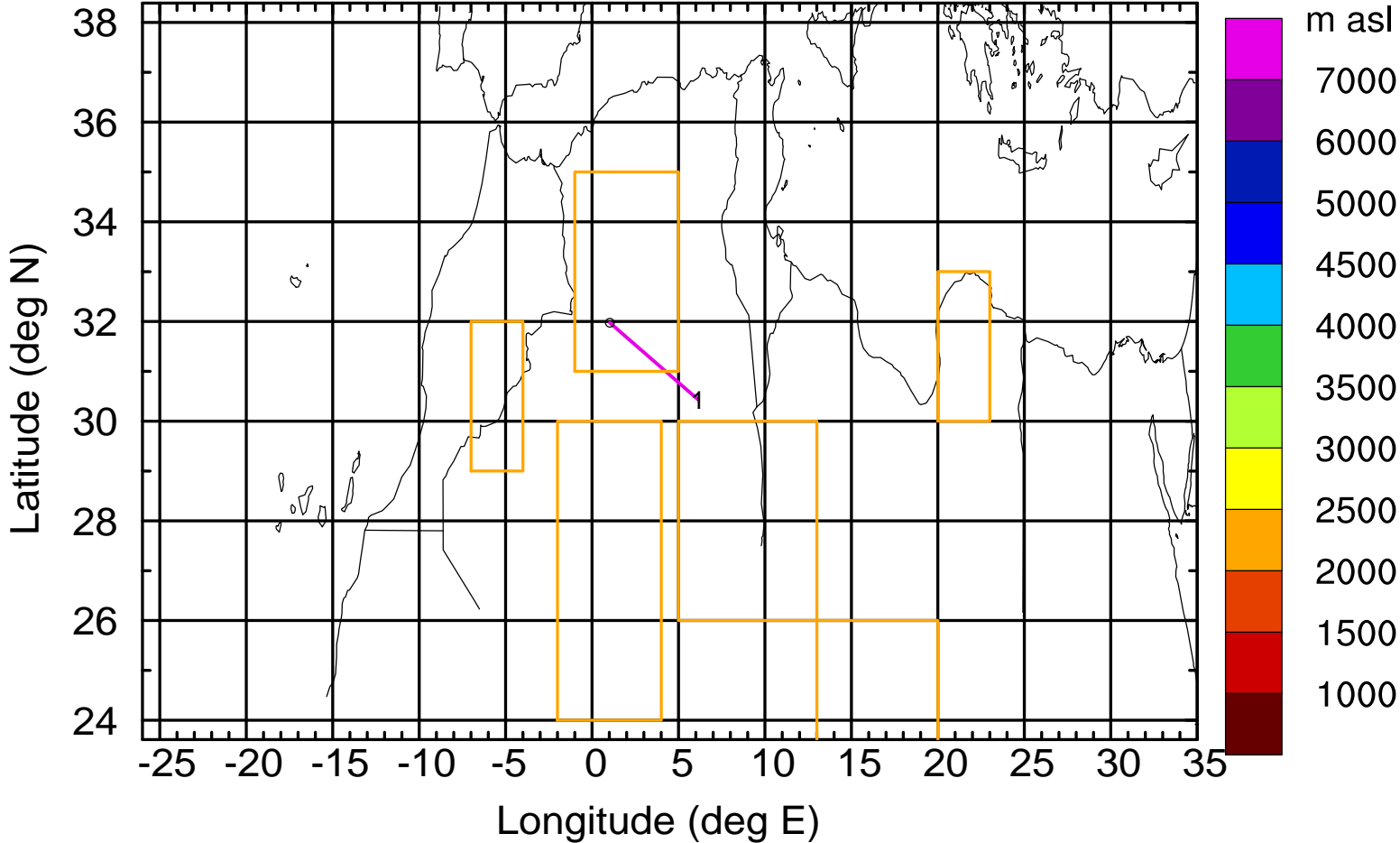
Level #10 of flight 170427a

BWD 20170427/08 -56H = 25/00 UTC



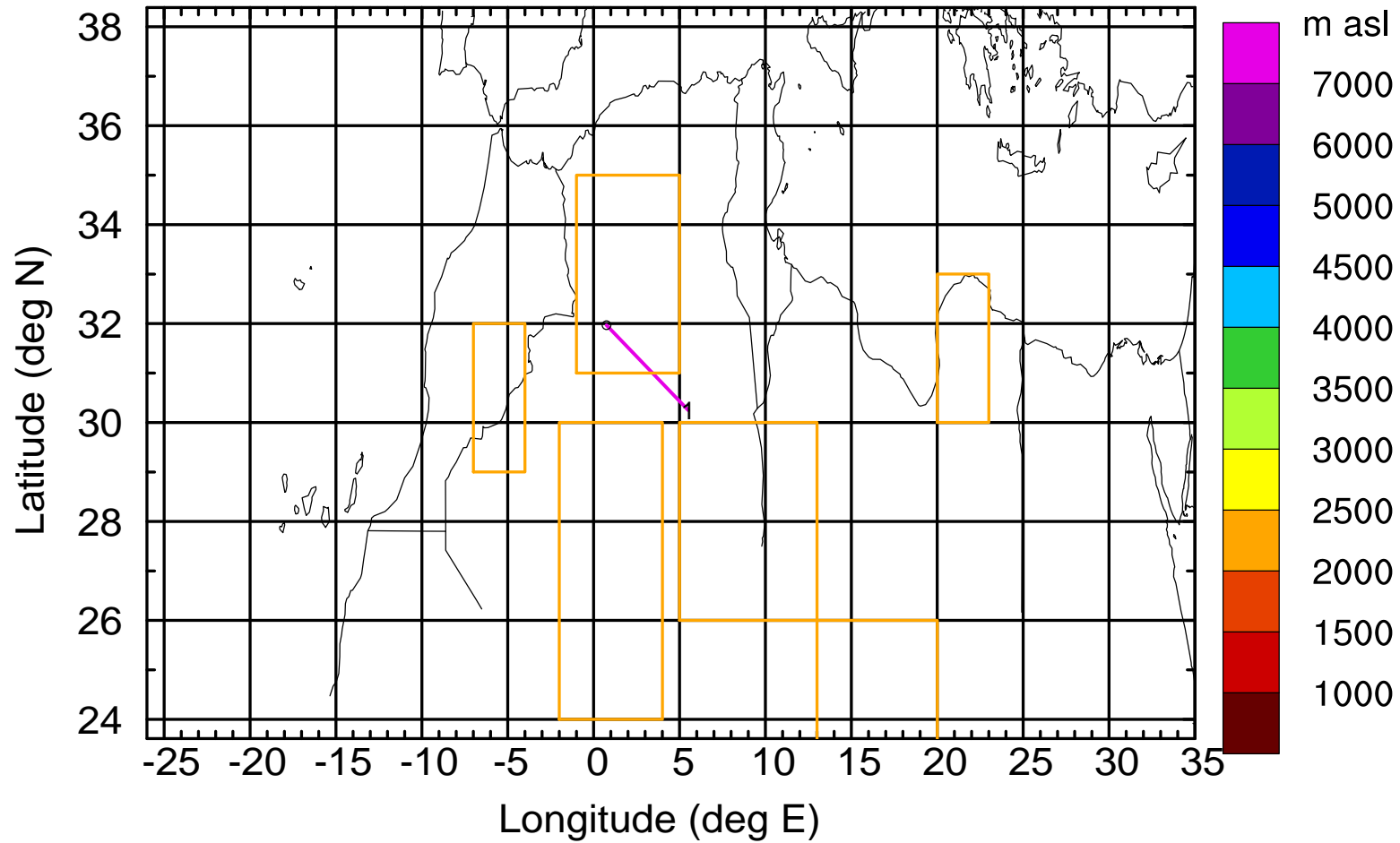
Level #10 of flight 170427a

BWD 20170427/08 -57H = 24/23 UTC



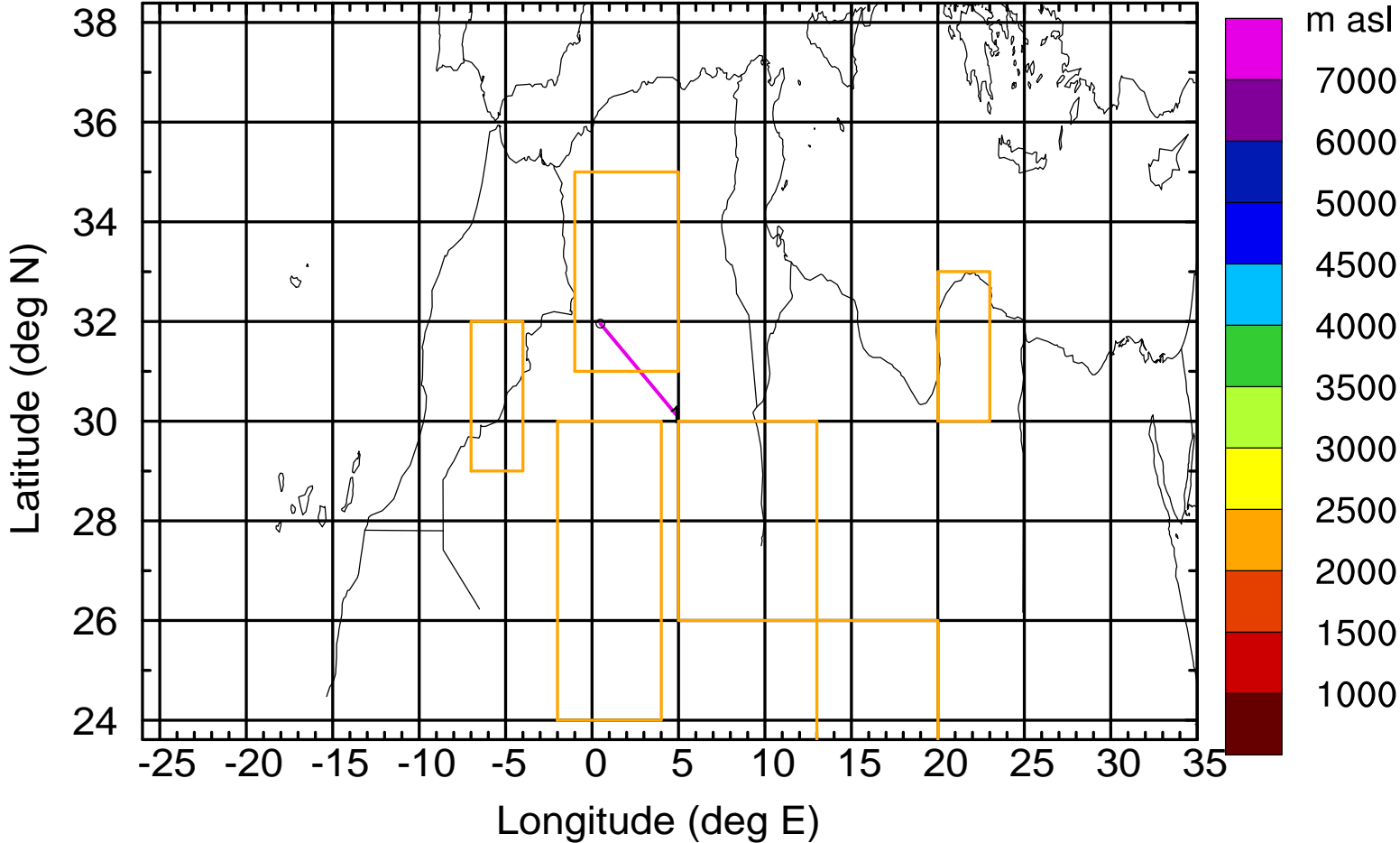
Level #10 of flight 170427a

BWD 20170427/08 -58H = 24/22 UTC



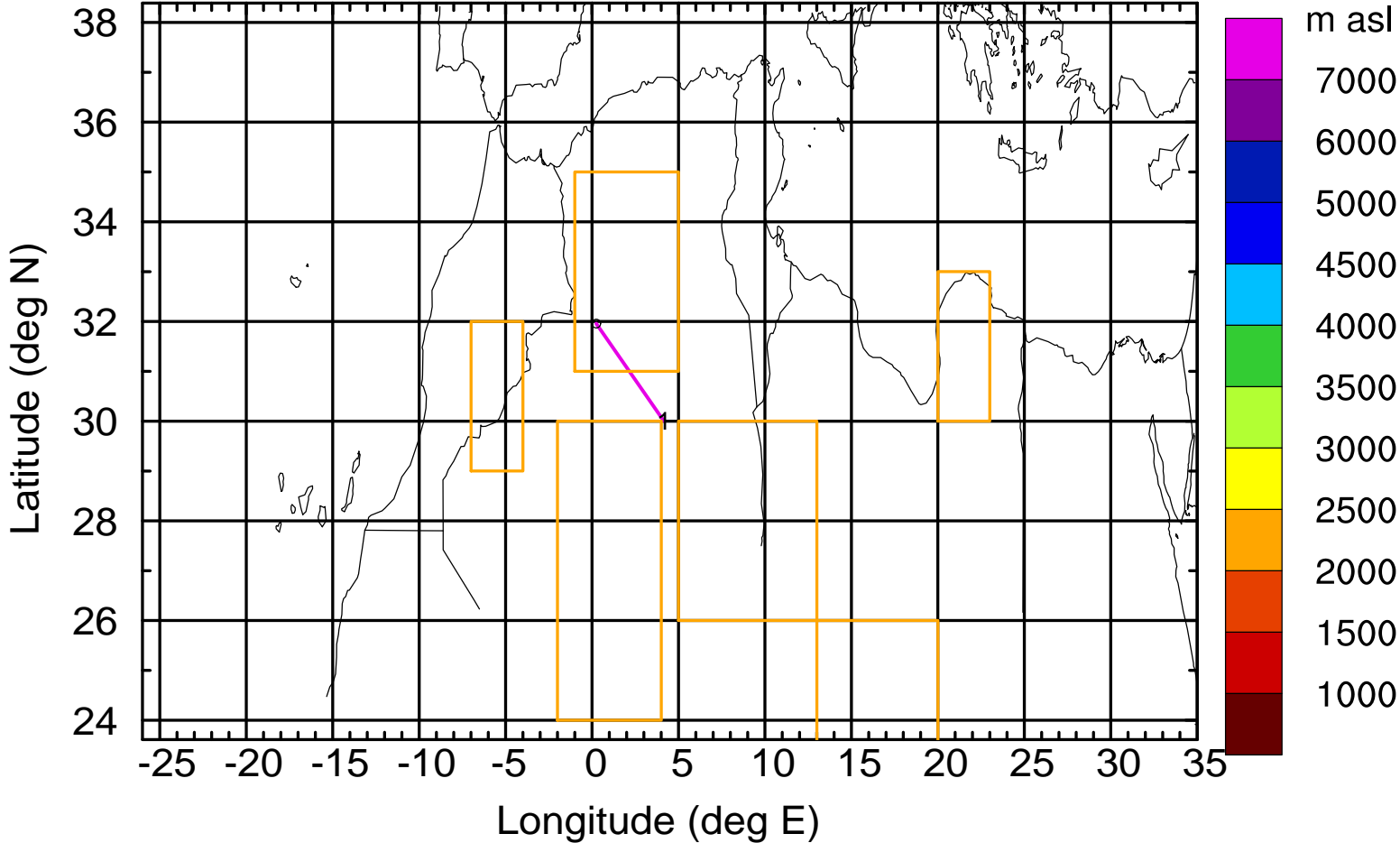
Level #10 of flight 170427a

BWD 20170427/08 -59H = 24/21 UTC



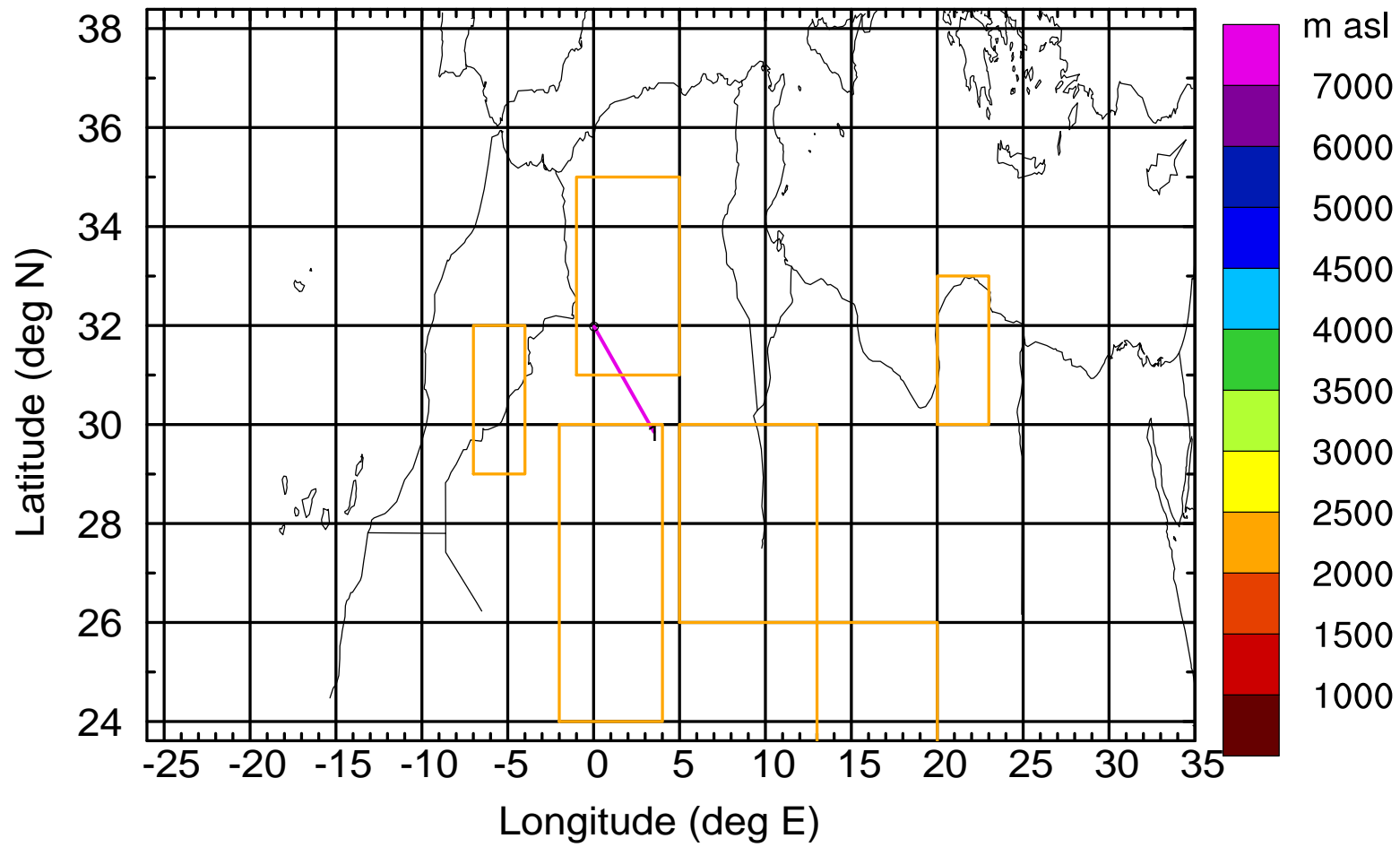
Level #10 of flight 170427a

BWD 20170427/08 -60H = 24/20 UTC



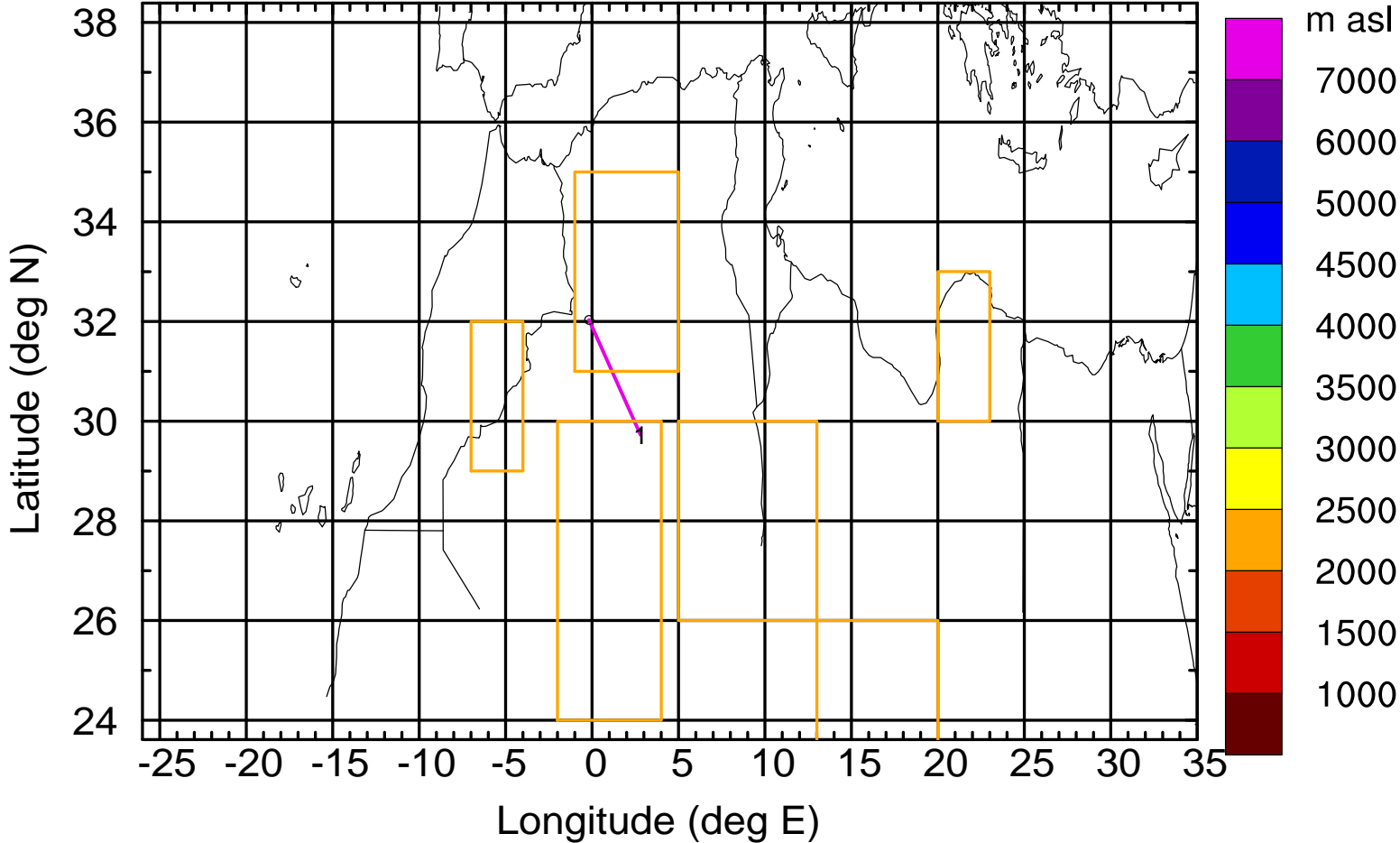
Level #10 of flight 170427a

BWD 20170427/08 -61H = 24/19 UTC



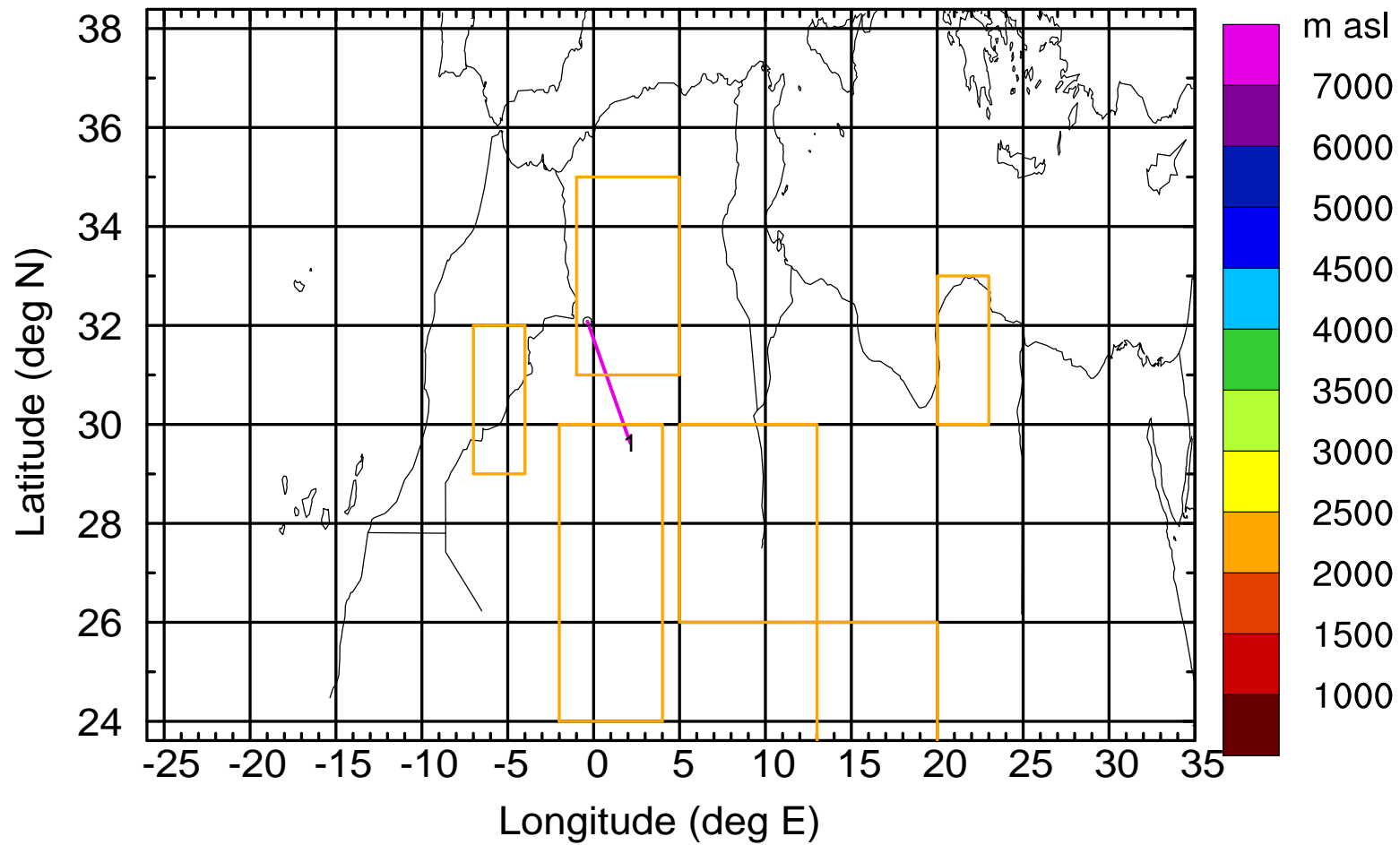
Level #10 of flight 170427a

BWD 20170427/08 -62H = 24/18 UTC



Level #10 of flight 170427a

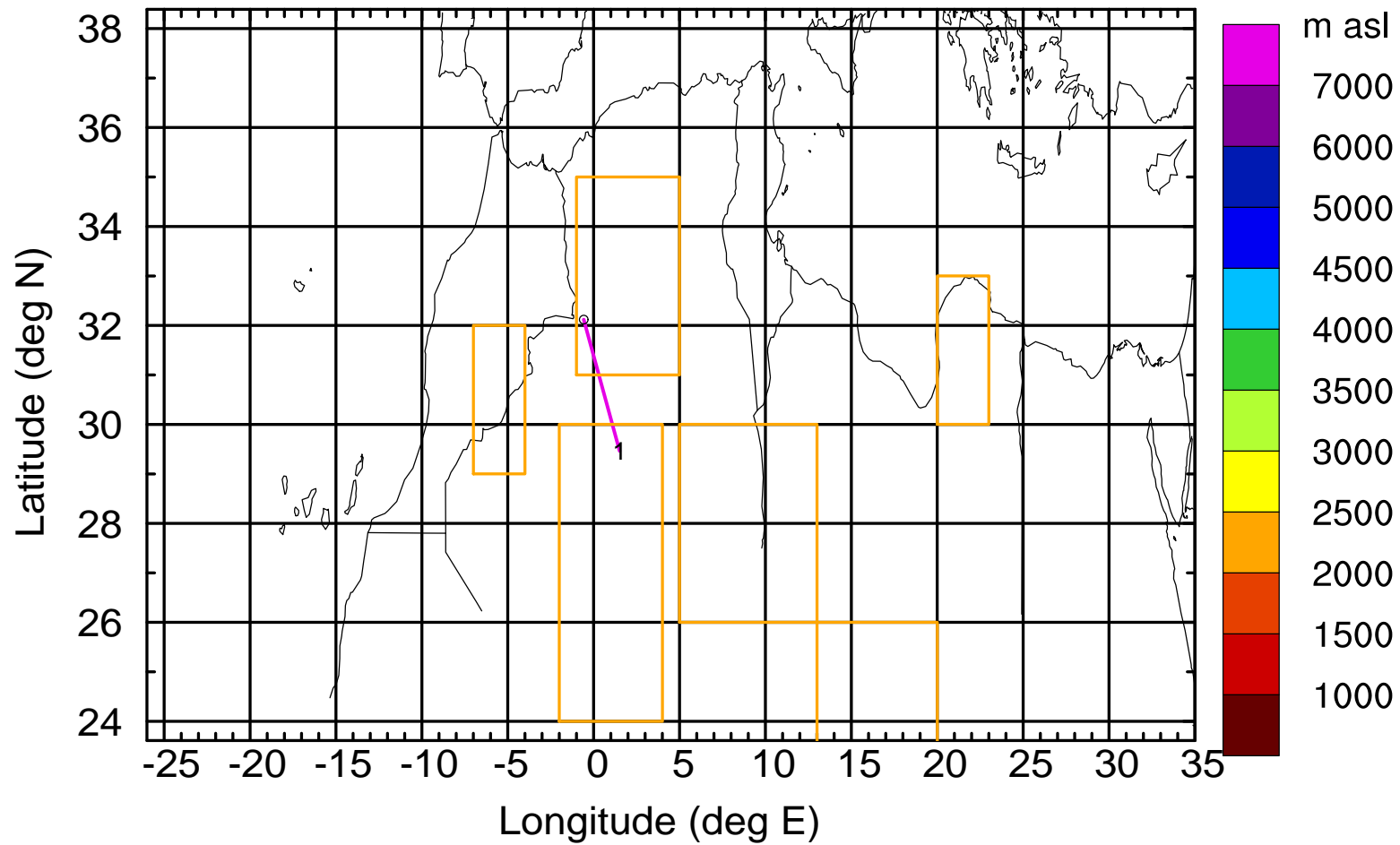
BWD 20170427/08 -63H = 24/17 UTC





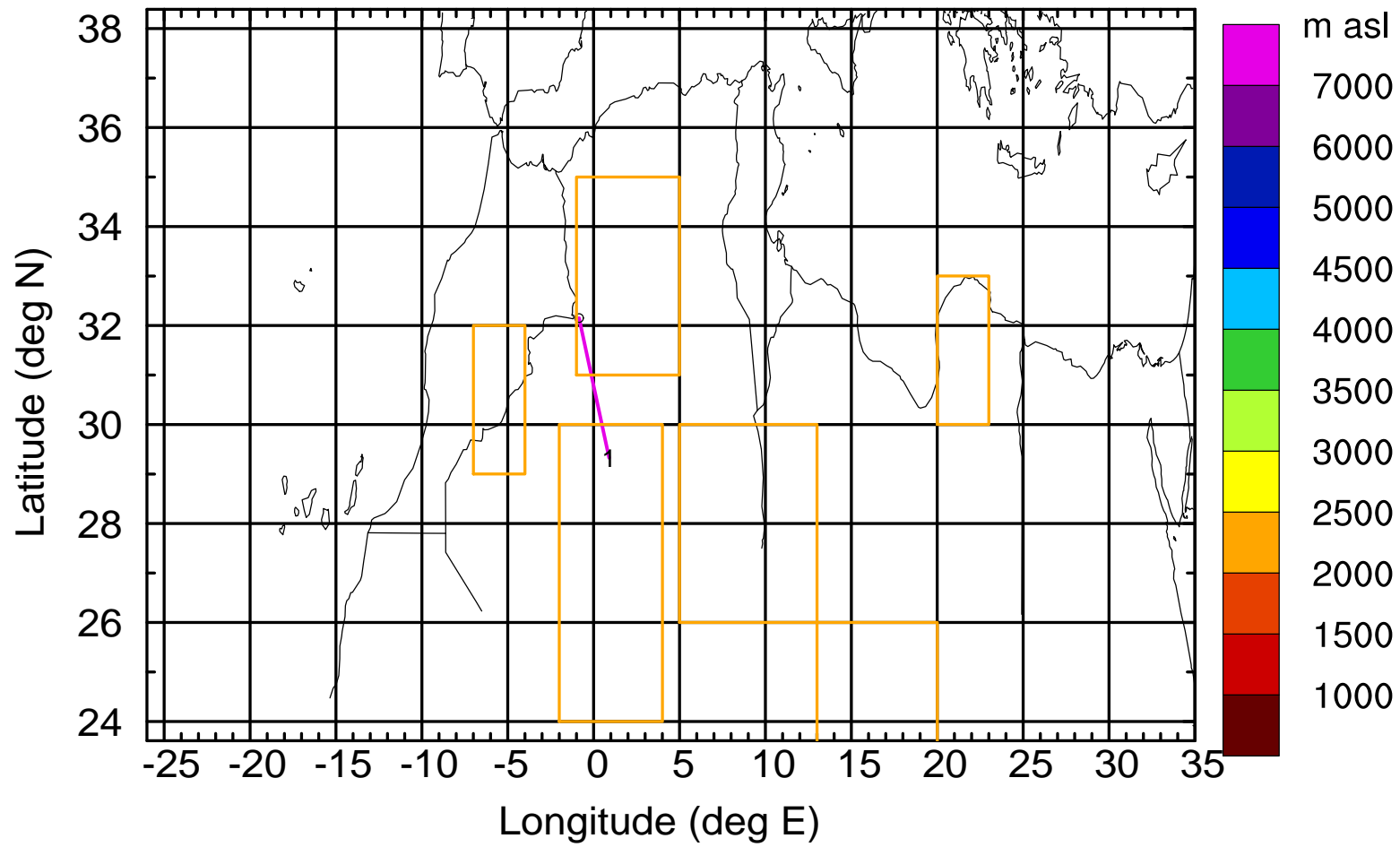
Level #10 of flight 170427a

BWD 20170427/08 -64H = 24/16 UTC



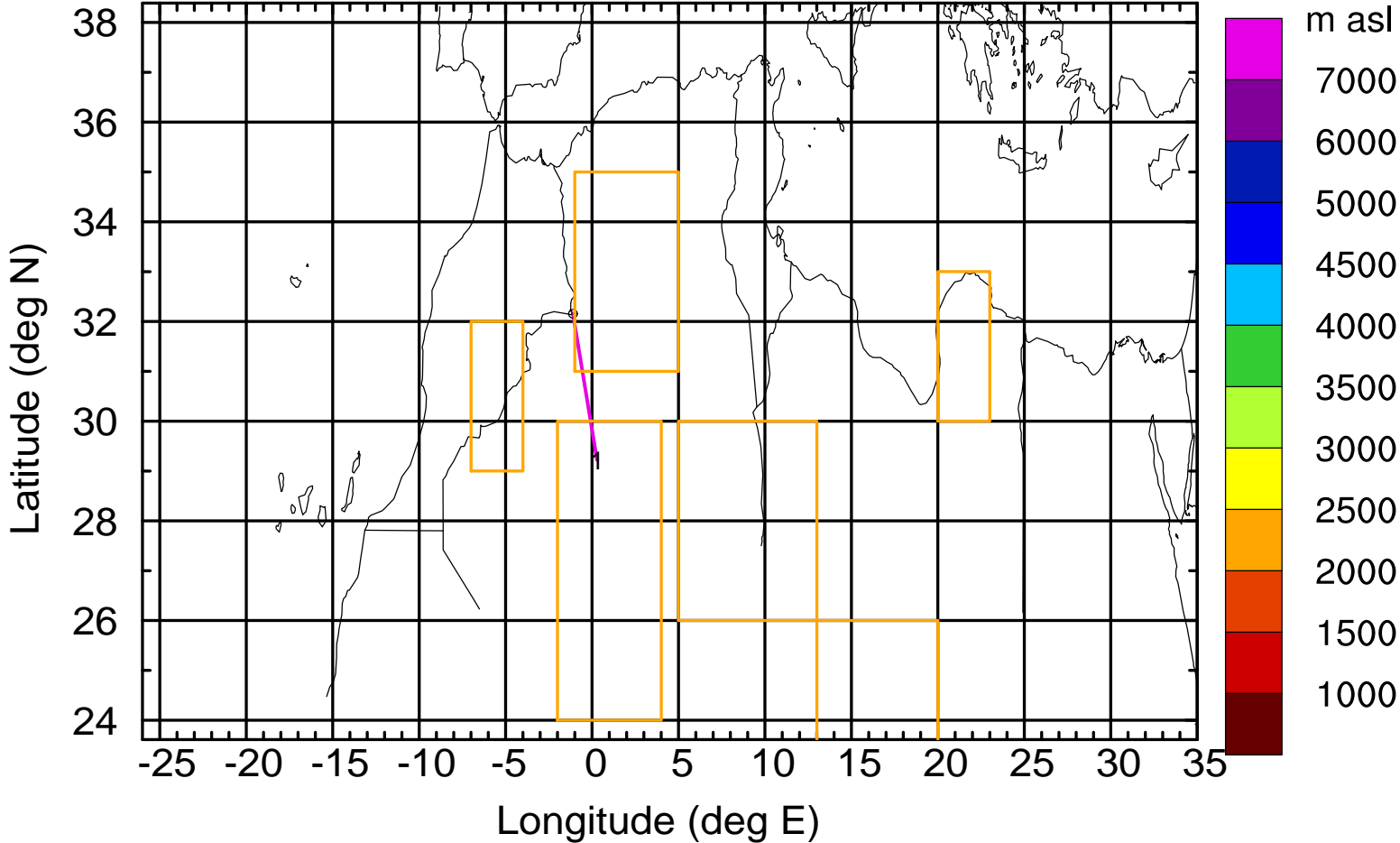
Level #10 of flight 170427a

BWD 20170427/08 -65H = 24/15 UTC



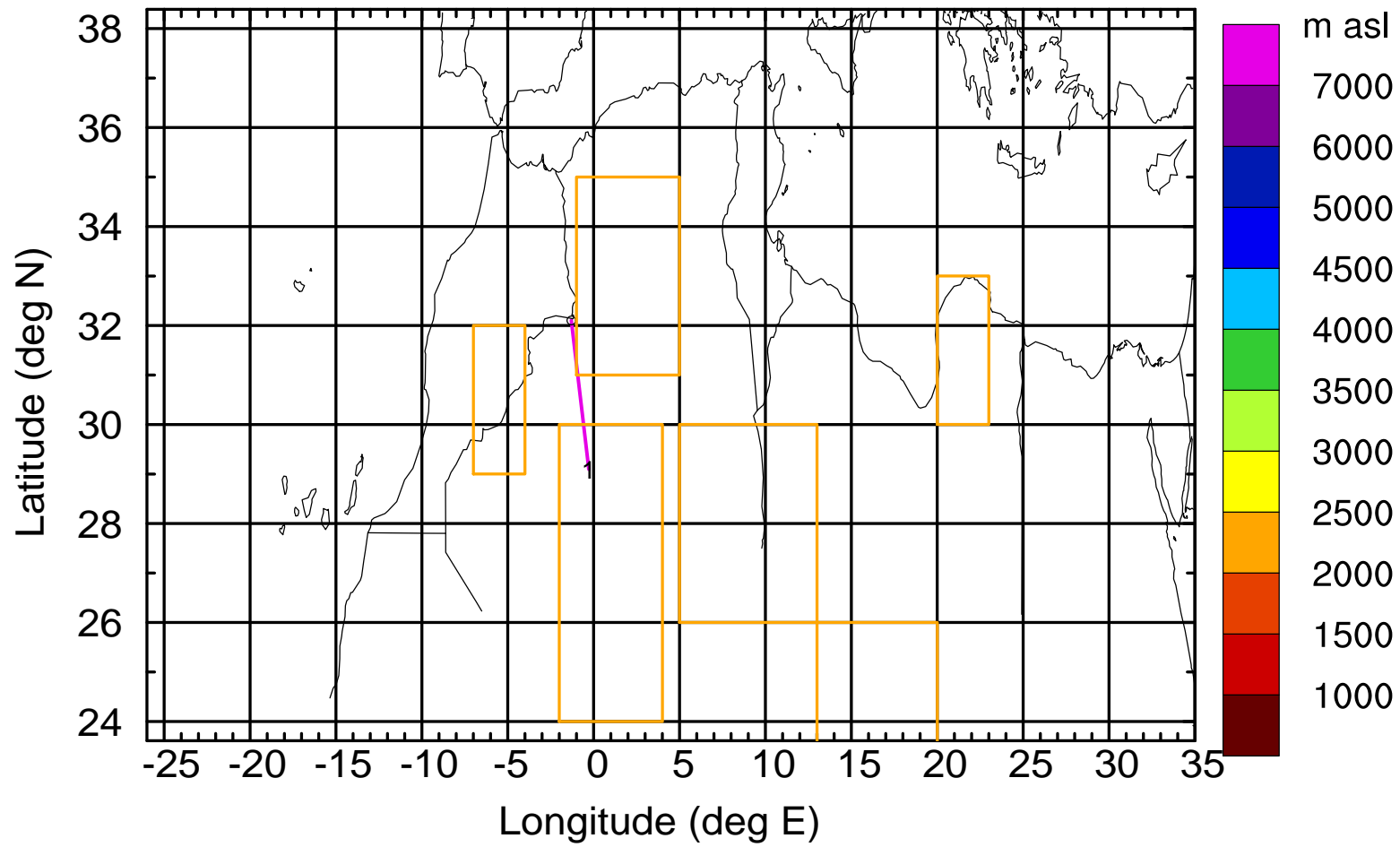
Level #10 of flight 170427a

BWD 20170427/08 -66H = 24/14 UTC



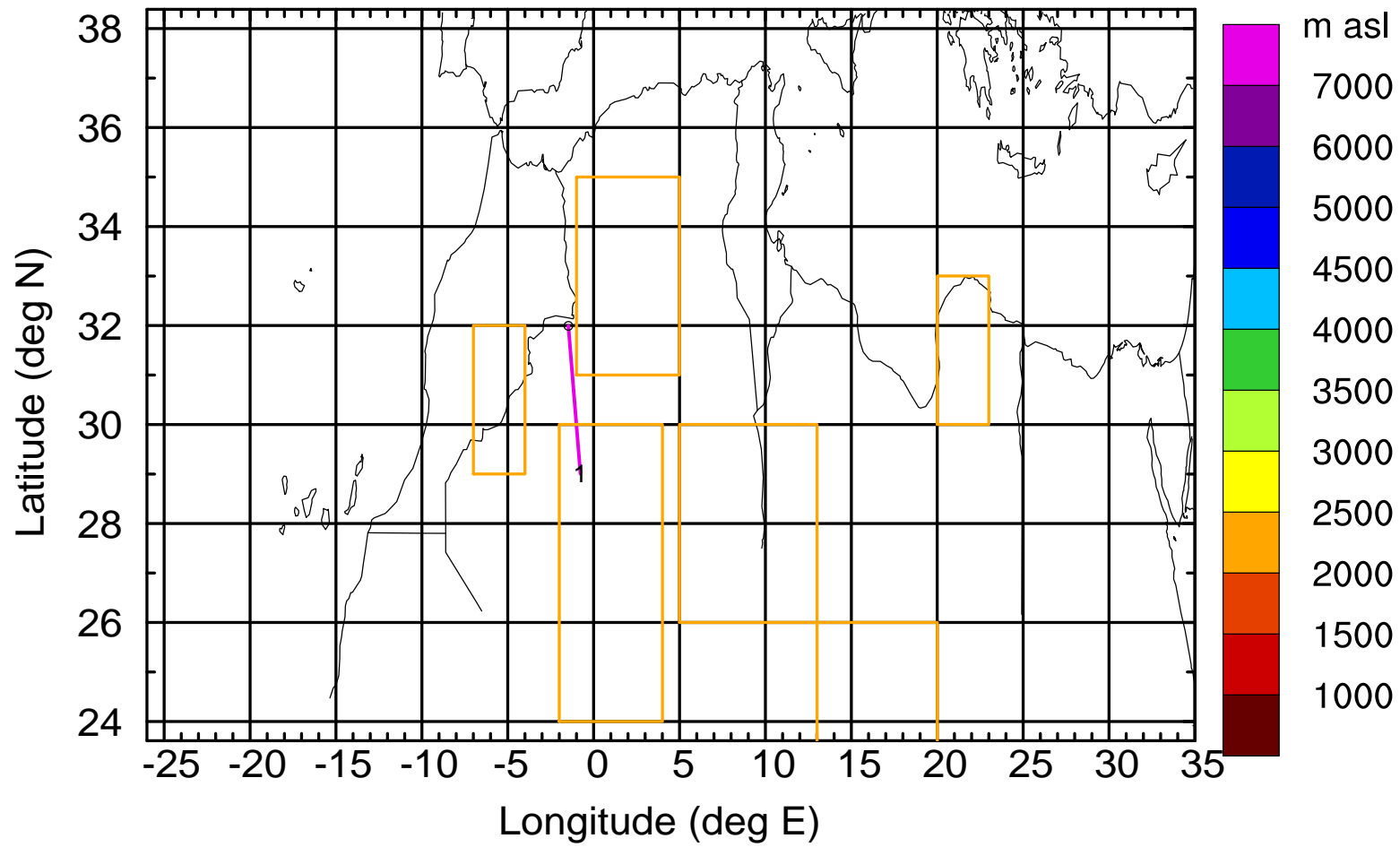
Level #10 of flight 170427a

BWD 20170427/08 -67H = 24/13 UTC



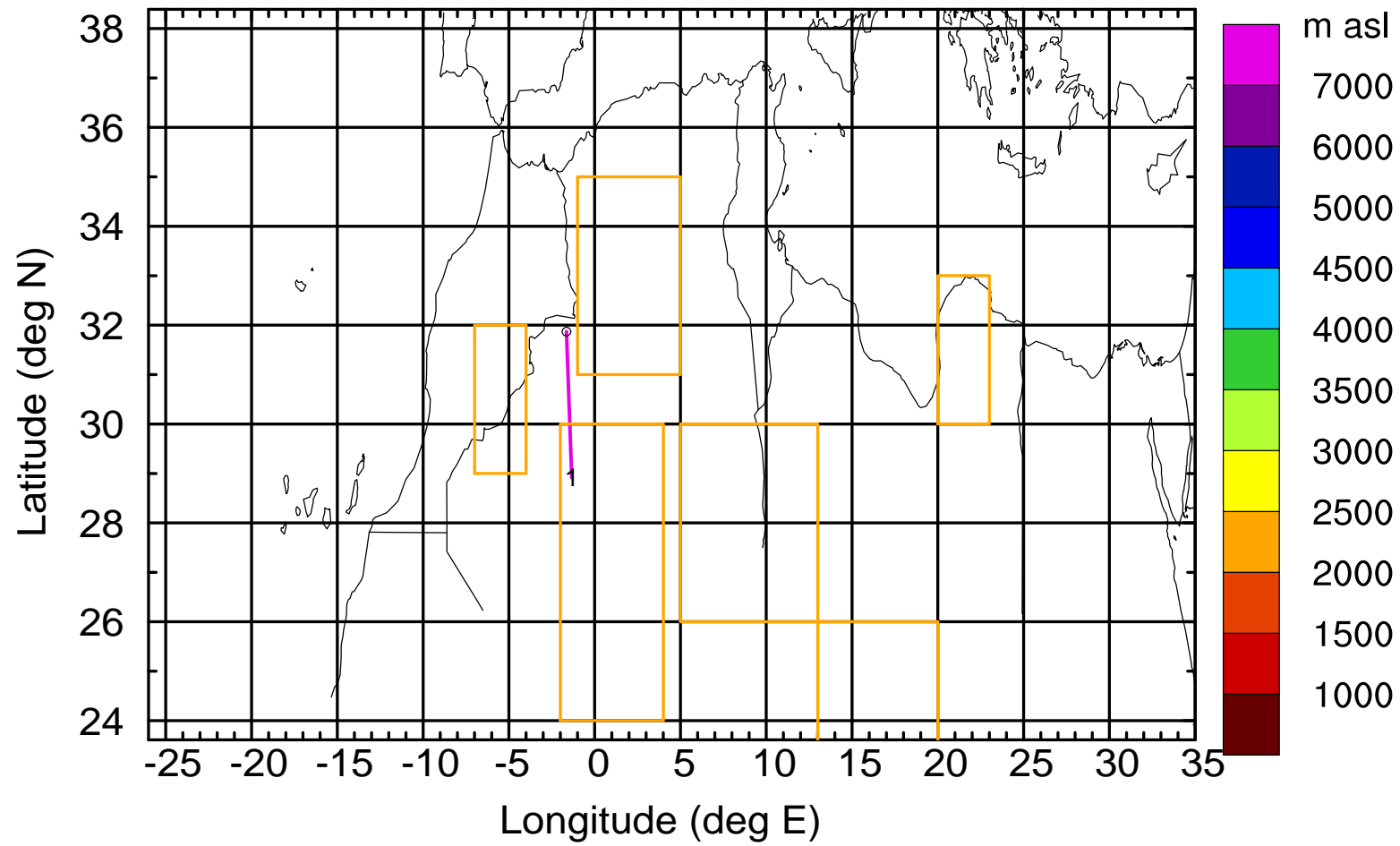
Level #10 of flight 170427a

BWD 20170427/08 -68H = 24/12 UTC



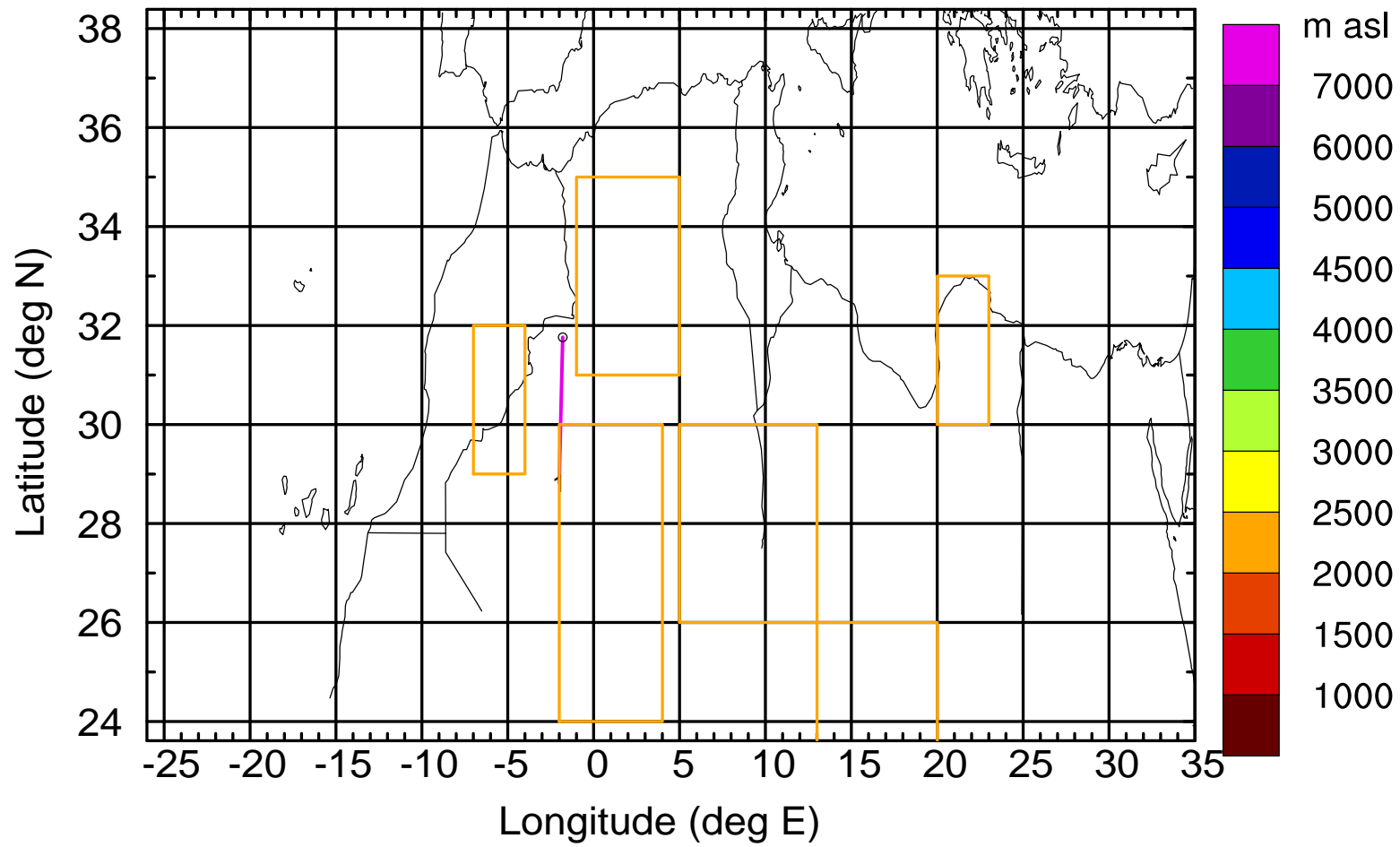
Level #10 of flight 170427a

BWD 20170427/08 -69H = 24/11 UTC



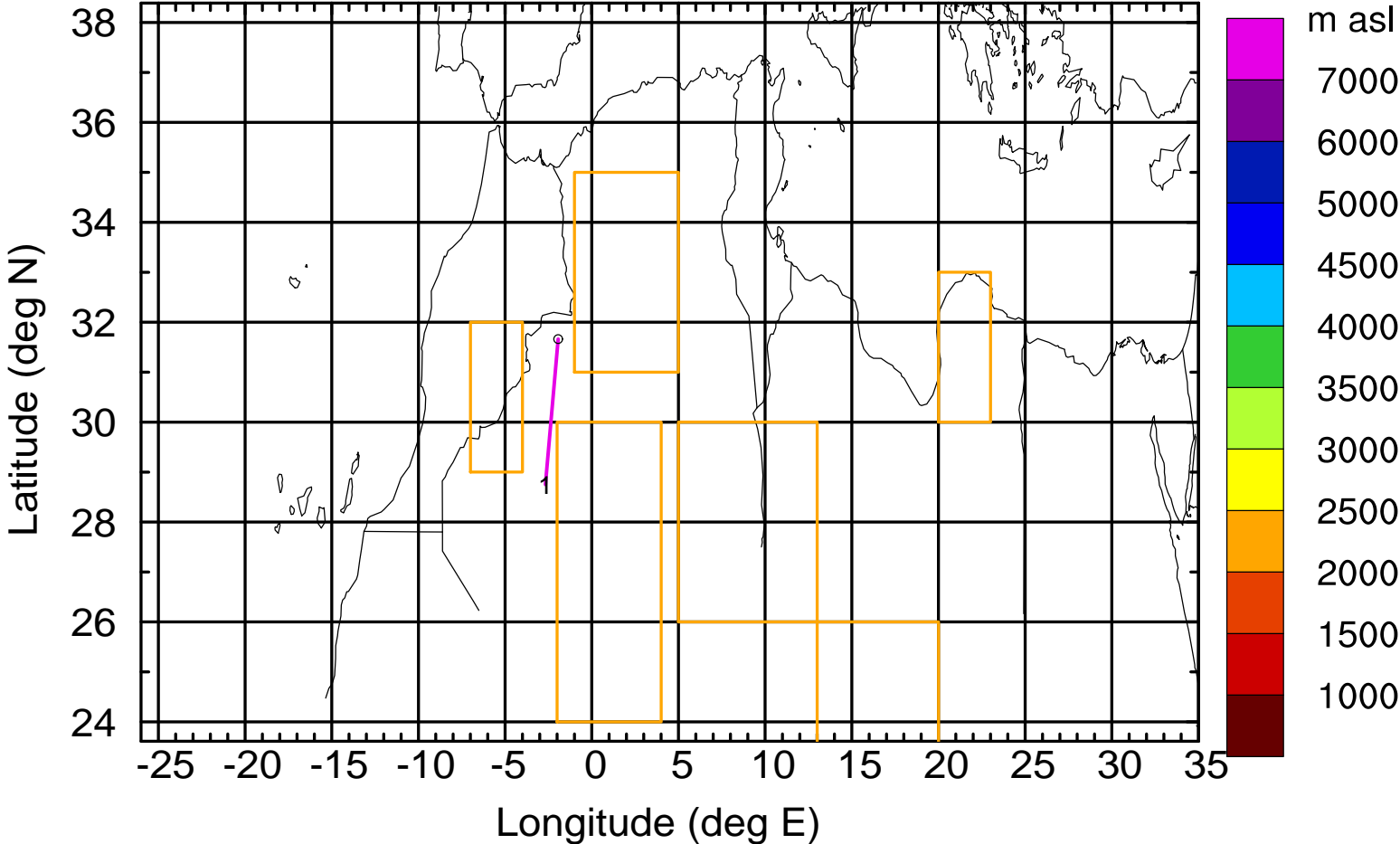
Level #10 of flight 170427a

BWD 20170427/08 -70H = 24/10 UTC



Level #10 of flight 170427a

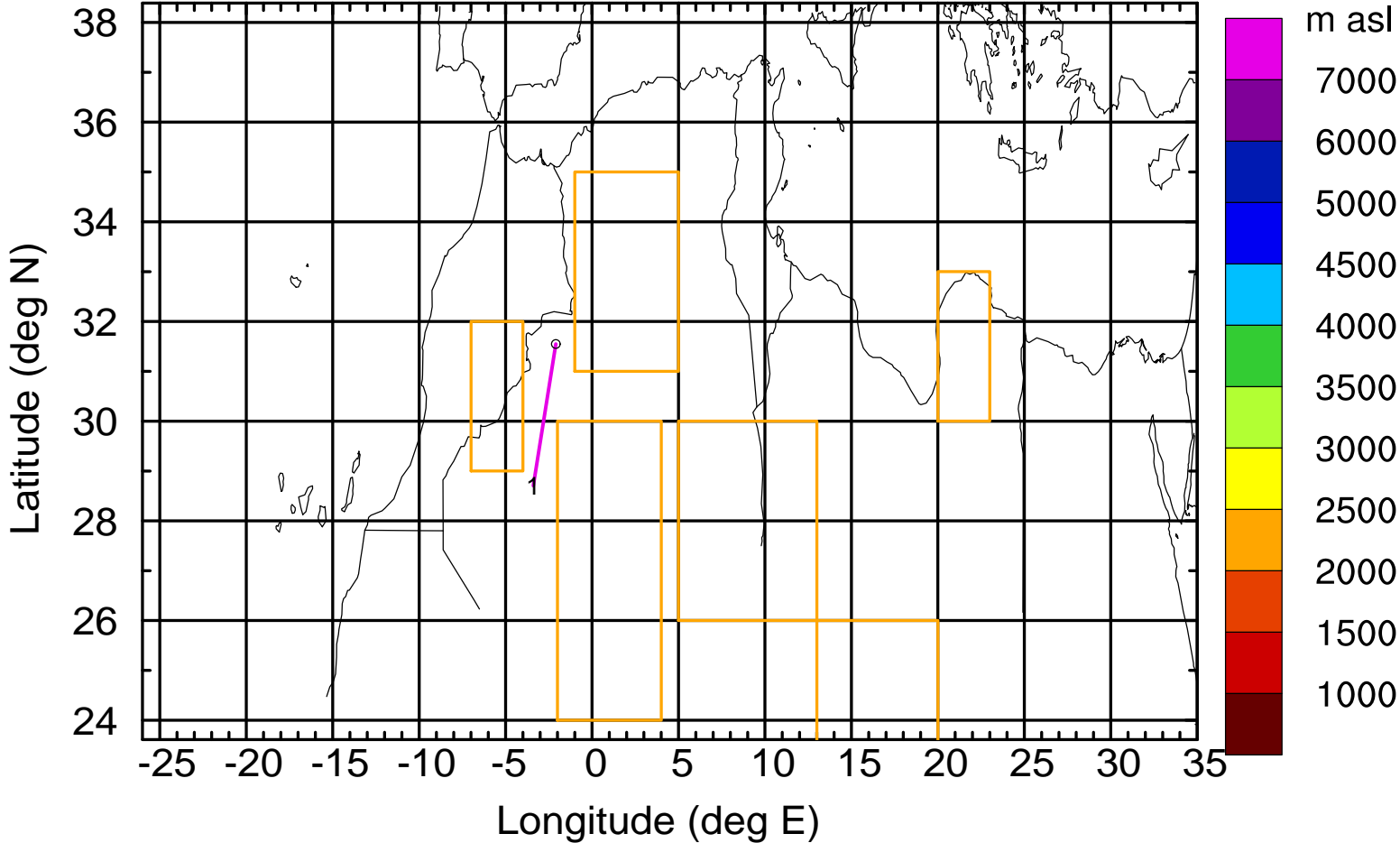
BWD 20170427/08 -71H = 24/09 UTC





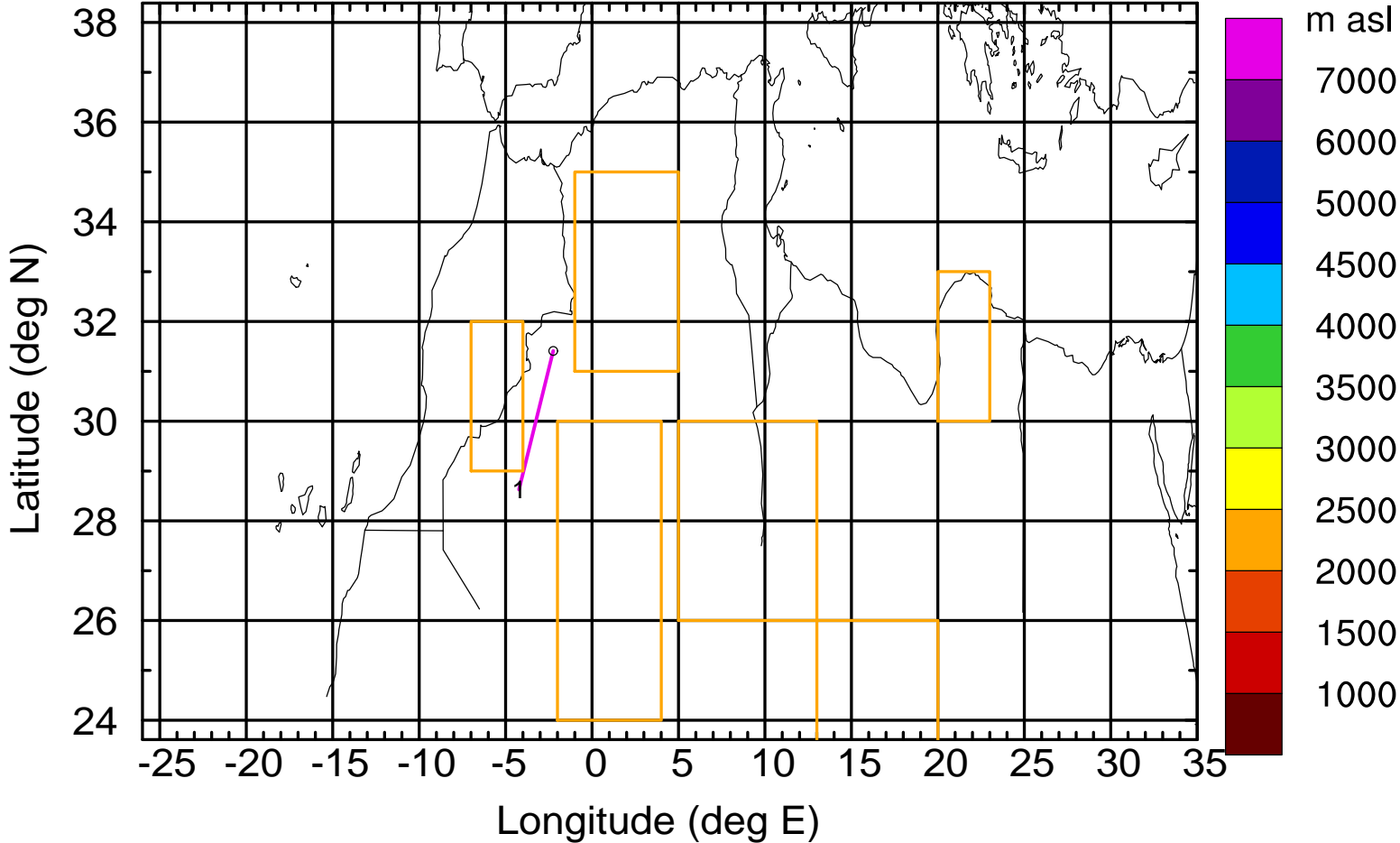
Level #10 of flight 170427a

BWD 20170427/08 -72H = 24/08 UTC



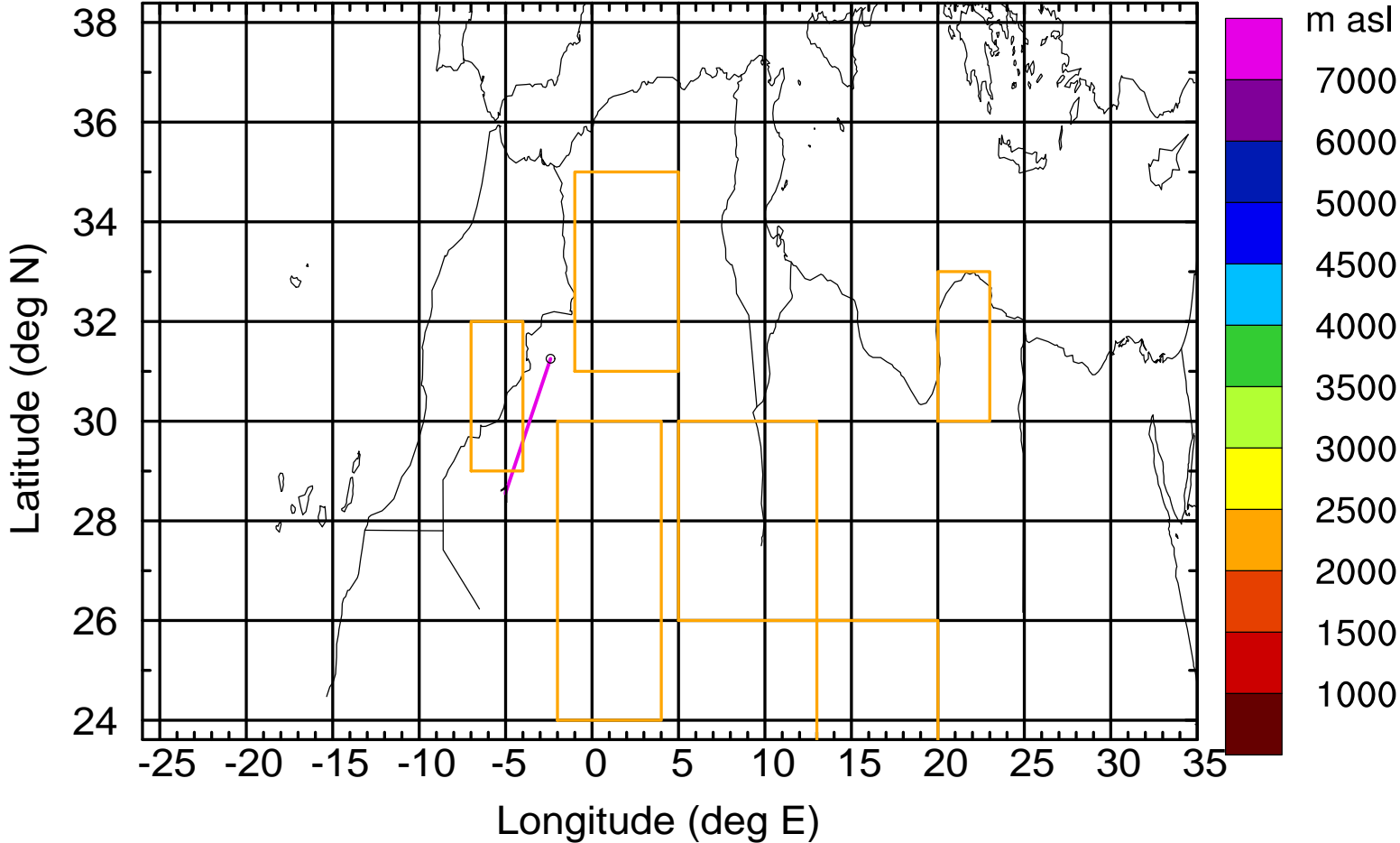
Level #10 of flight 170427a

BWD 20170427/08 -73H = 24/07 UTC



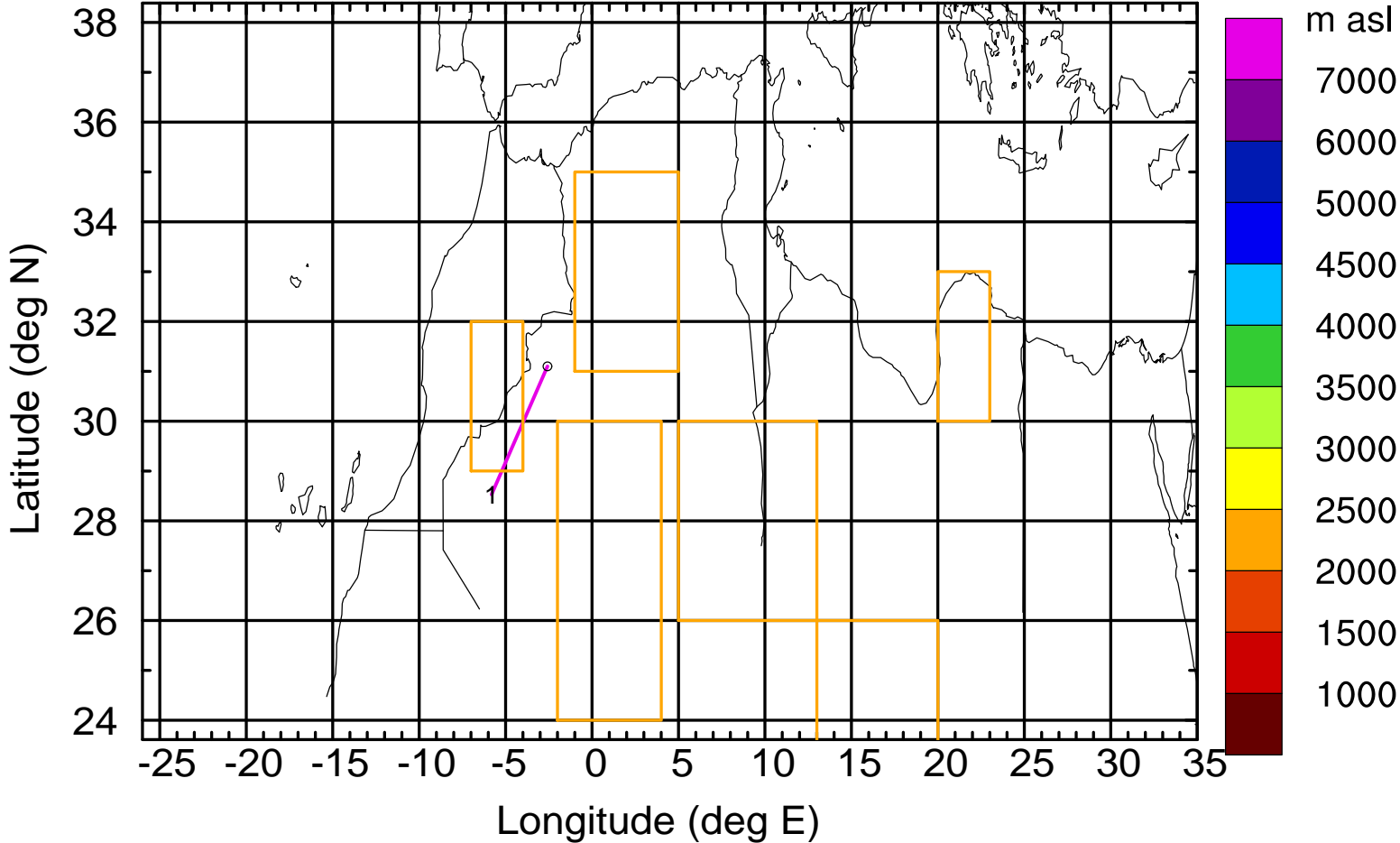
Level #10 of flight 170427a

BWD 20170427/08 -74H = 24/06 UTC



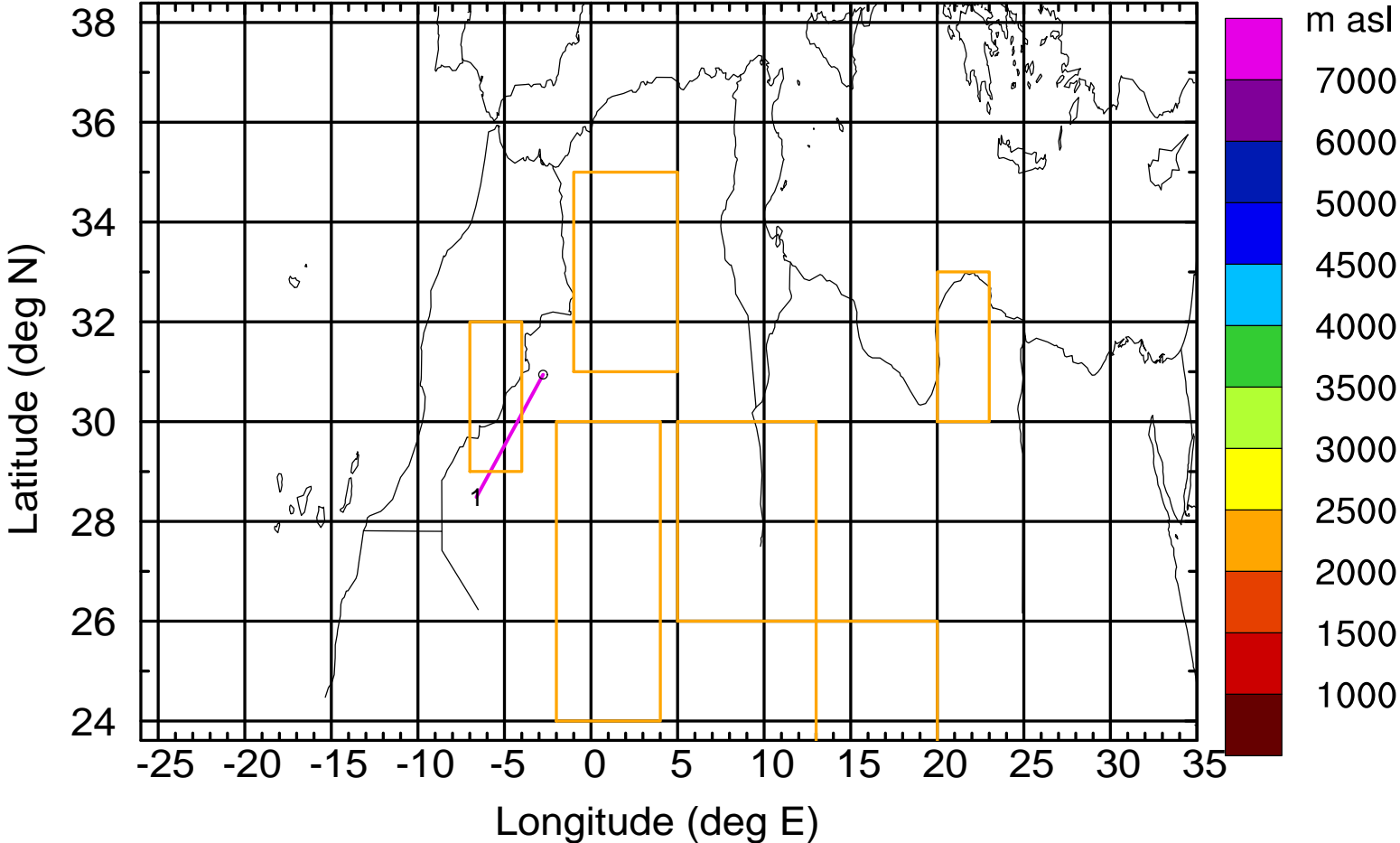
Level #10 of flight 170427a

BWD 20170427/08 -75H = 24/05 UTC



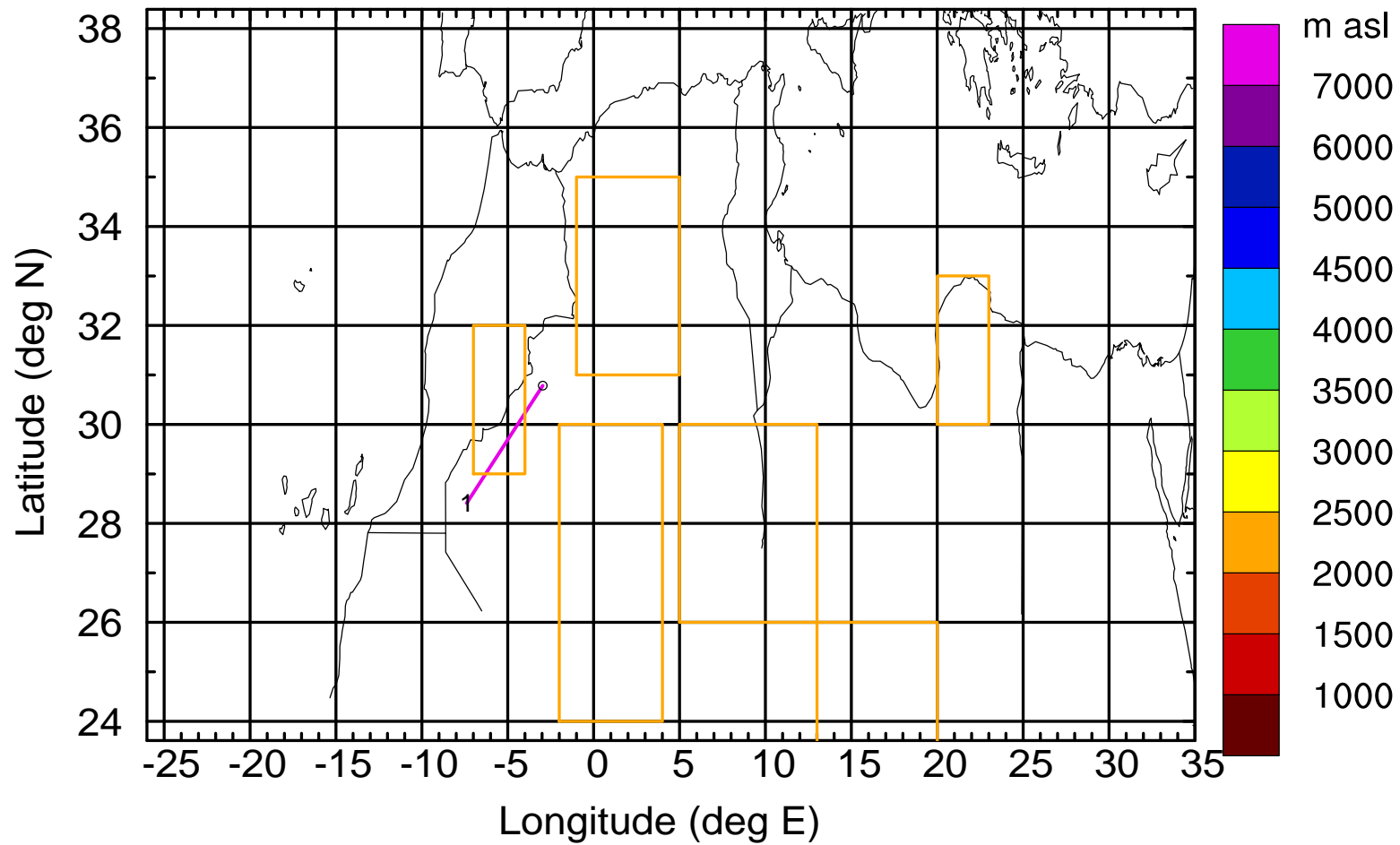
Level #10 of flight 170427a

BWD 20170427/08 -76H = 24/04 UTC



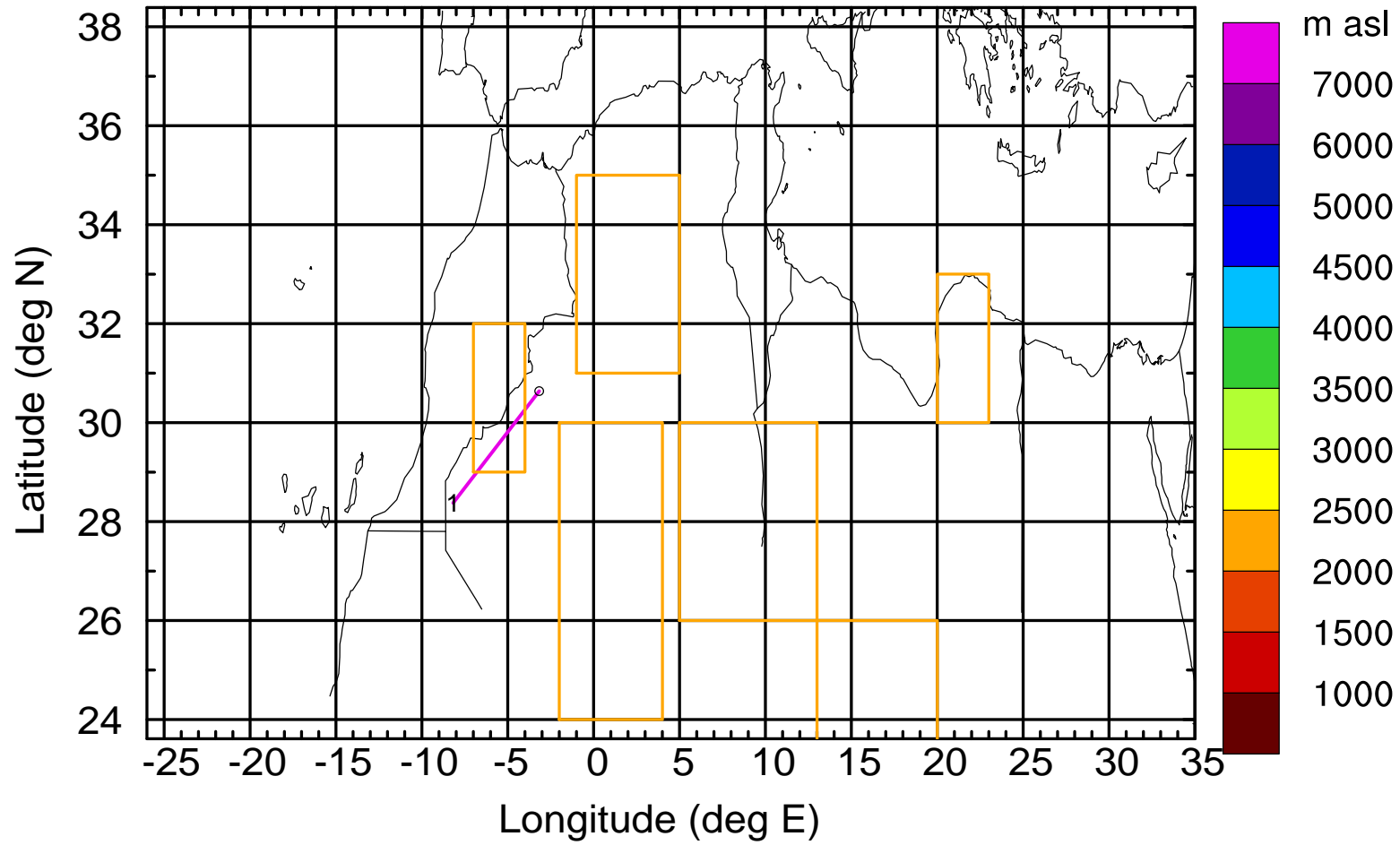
Level #10 of flight 170427a

BWD 20170427/08 -77H = 24/03 UTC



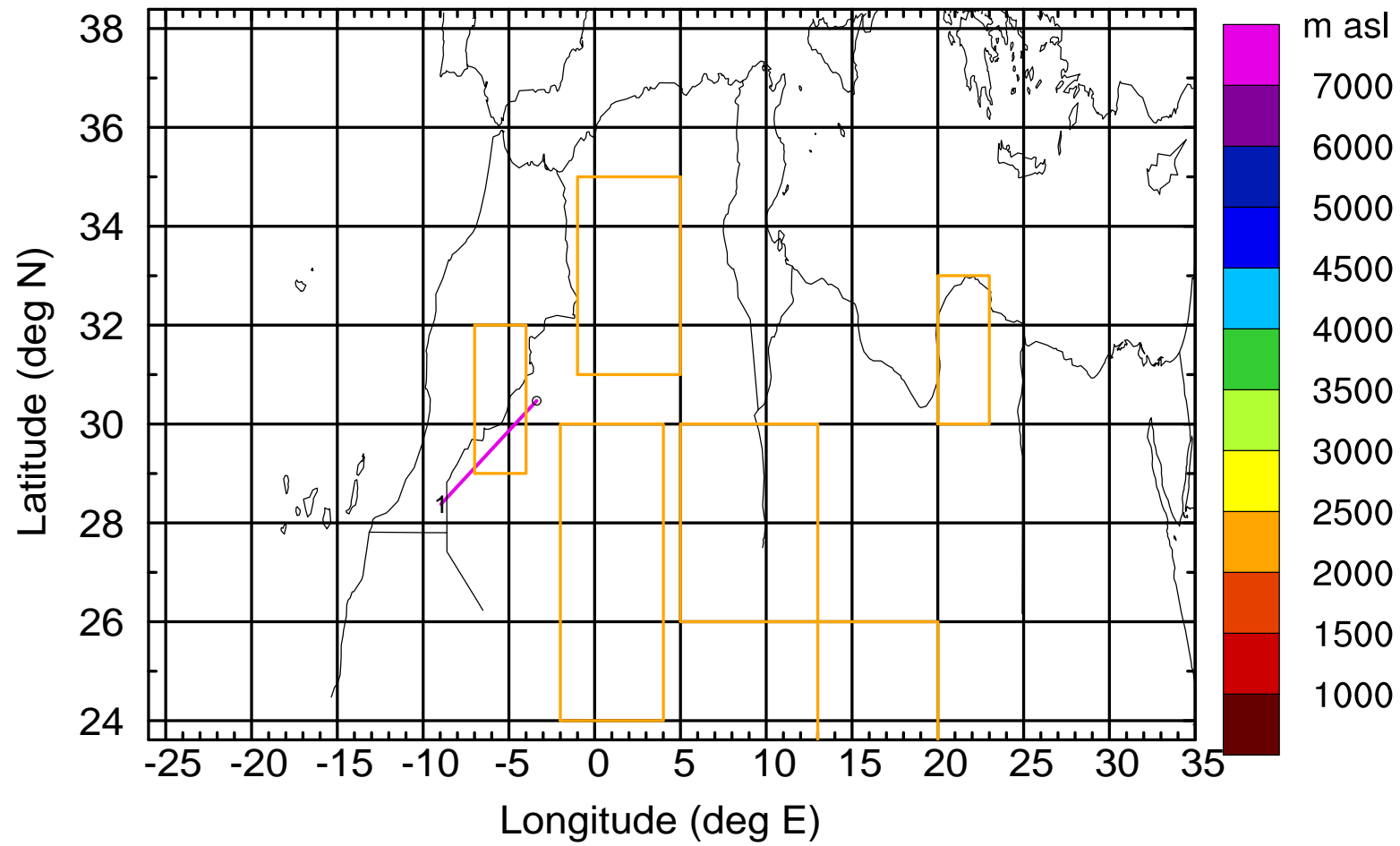
Level #10 of flight 170427a

BWD 20170427/08 -78H = 24/02 UTC



Level #10 of flight 170427a

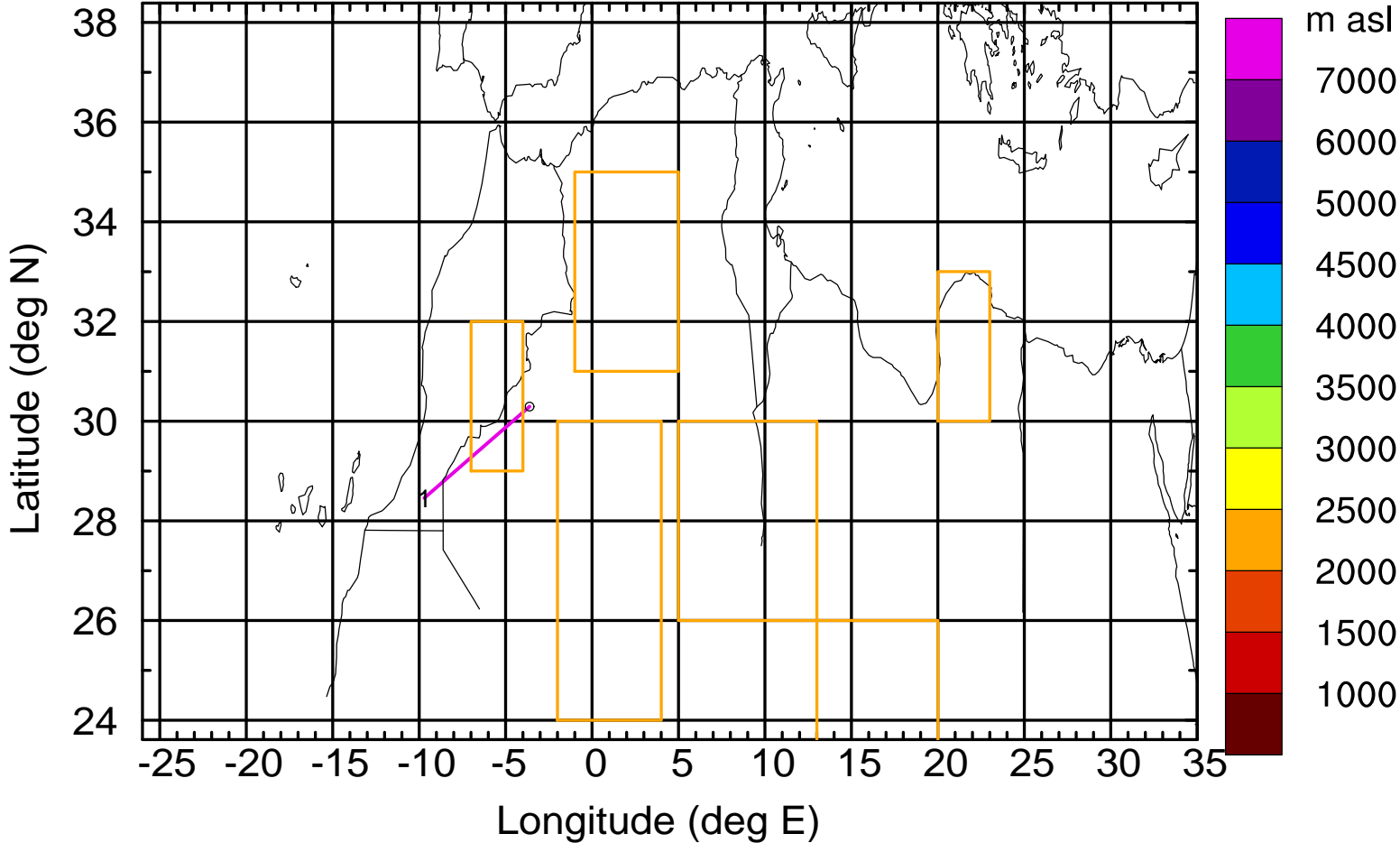
BWD 20170427/08 -79H = 24/01 UTC





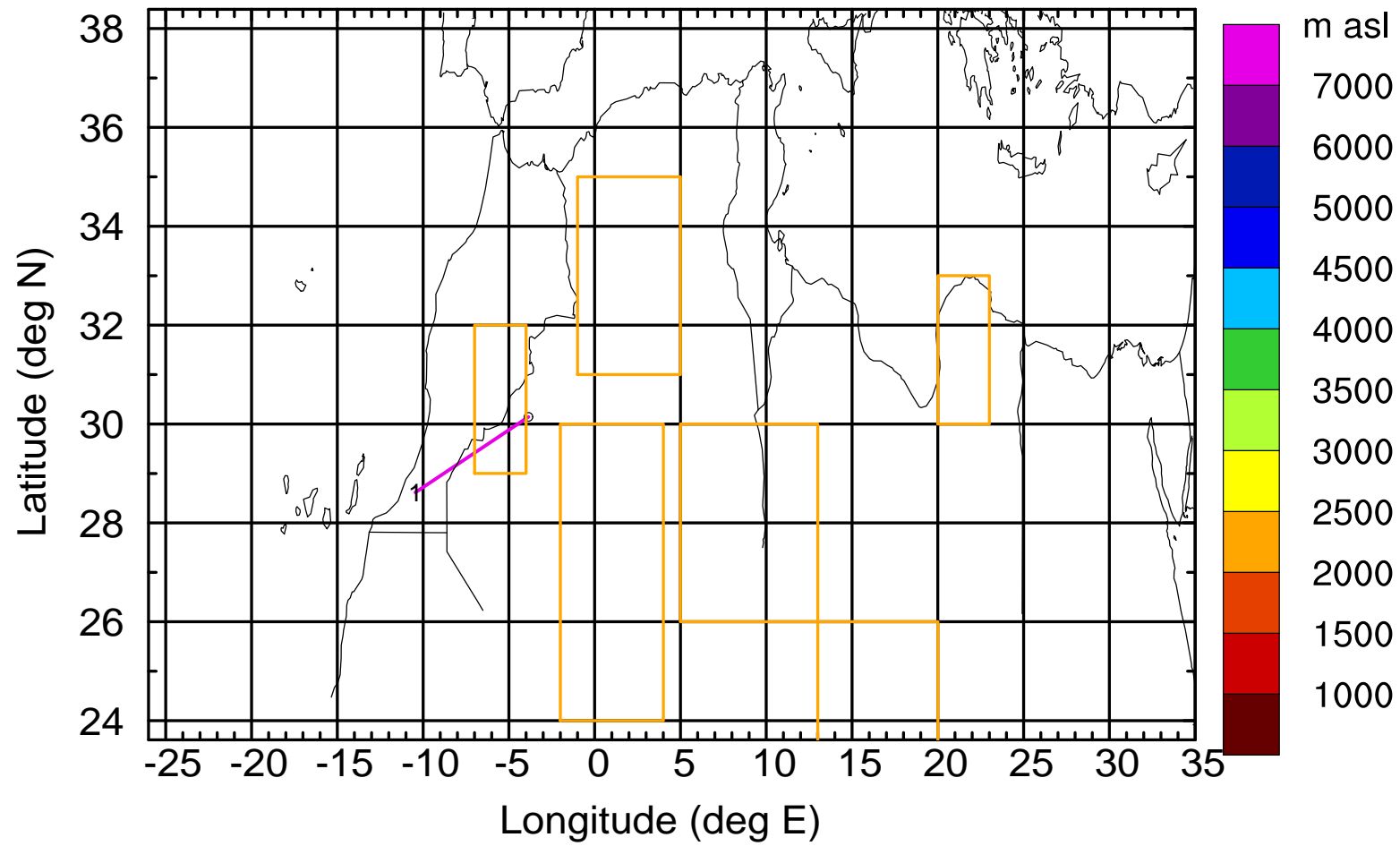
Level #10 of flight 170427a

BWD 20170427/08 -80H = 24/00 UTC



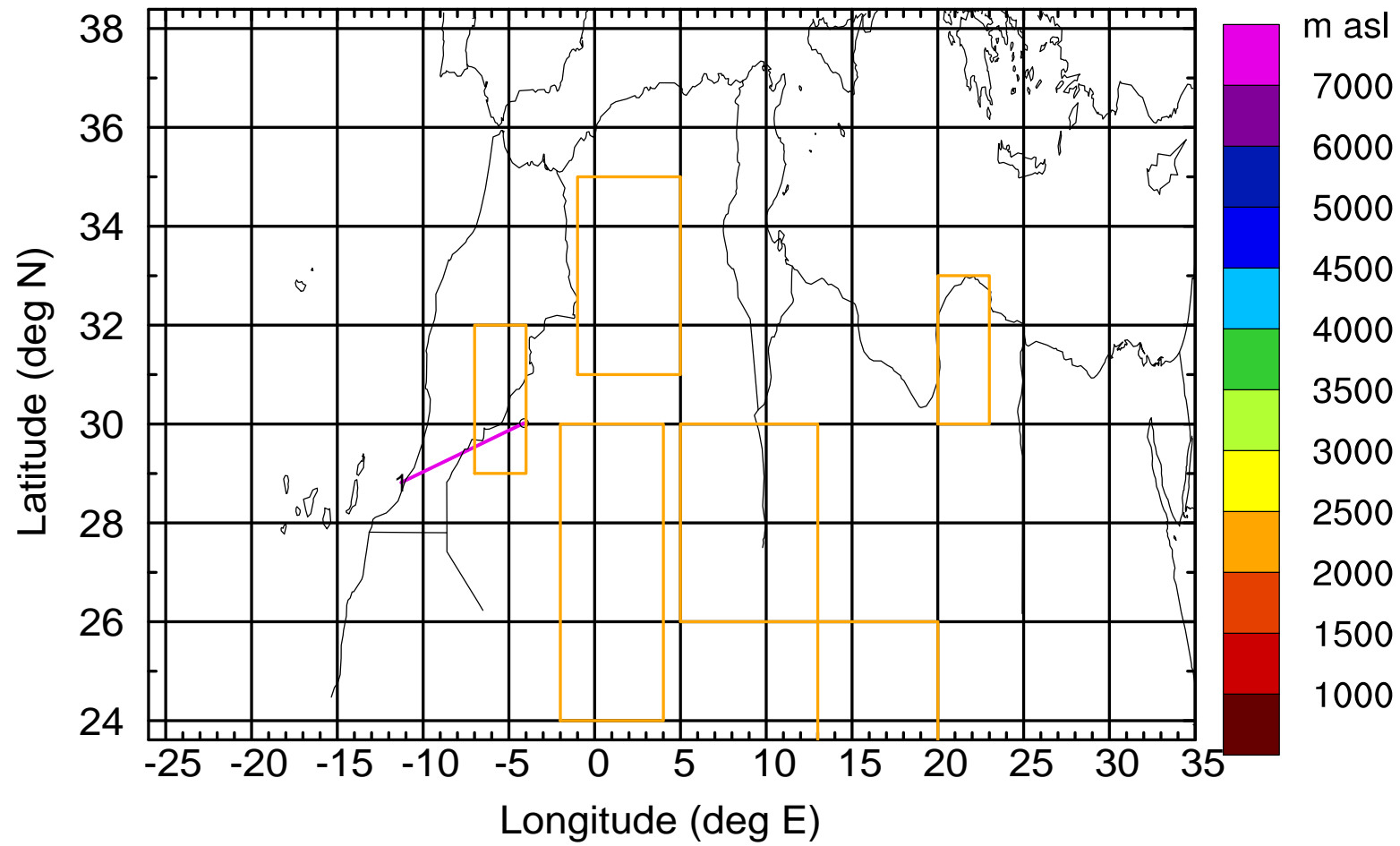
Level #10 of flight 170427a

BWD 20170427/08 -81H = 23/23 UTC



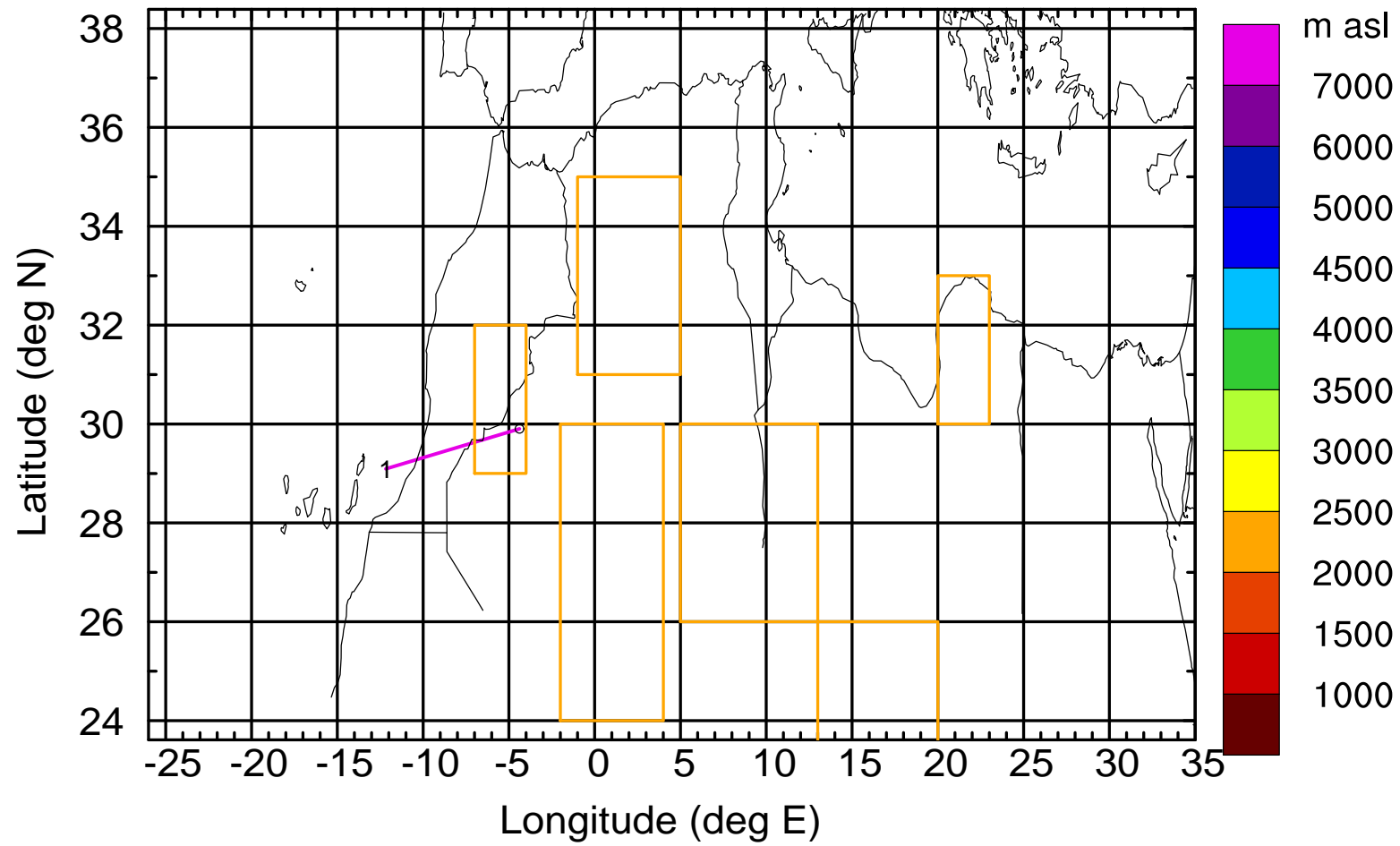
Level #10 of flight 170427a

BWD 20170427/08 -82H = 23/22 UTC



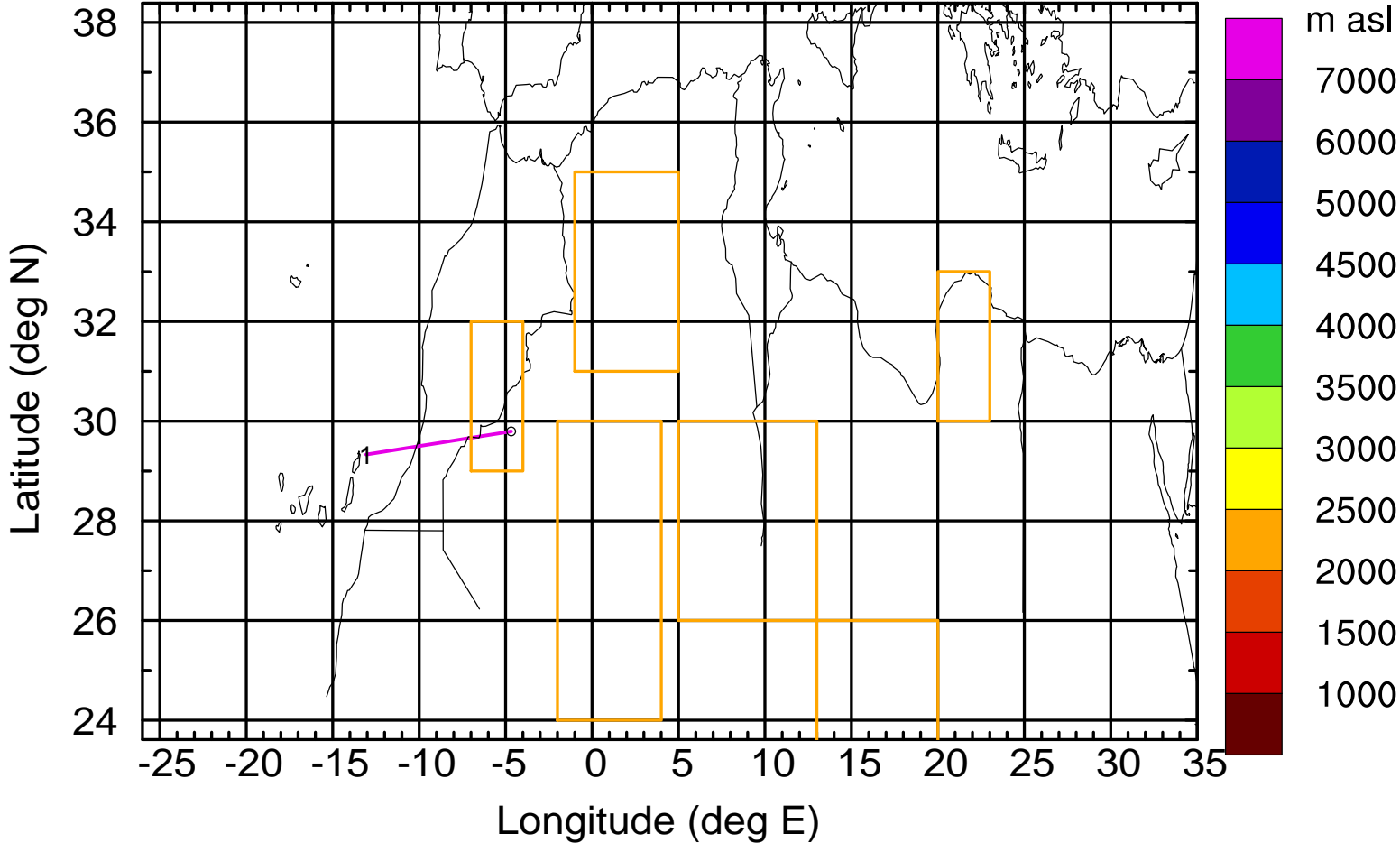
Level #10 of flight 170427a

BWD 20170427/08 -83H = 23/21 UTC



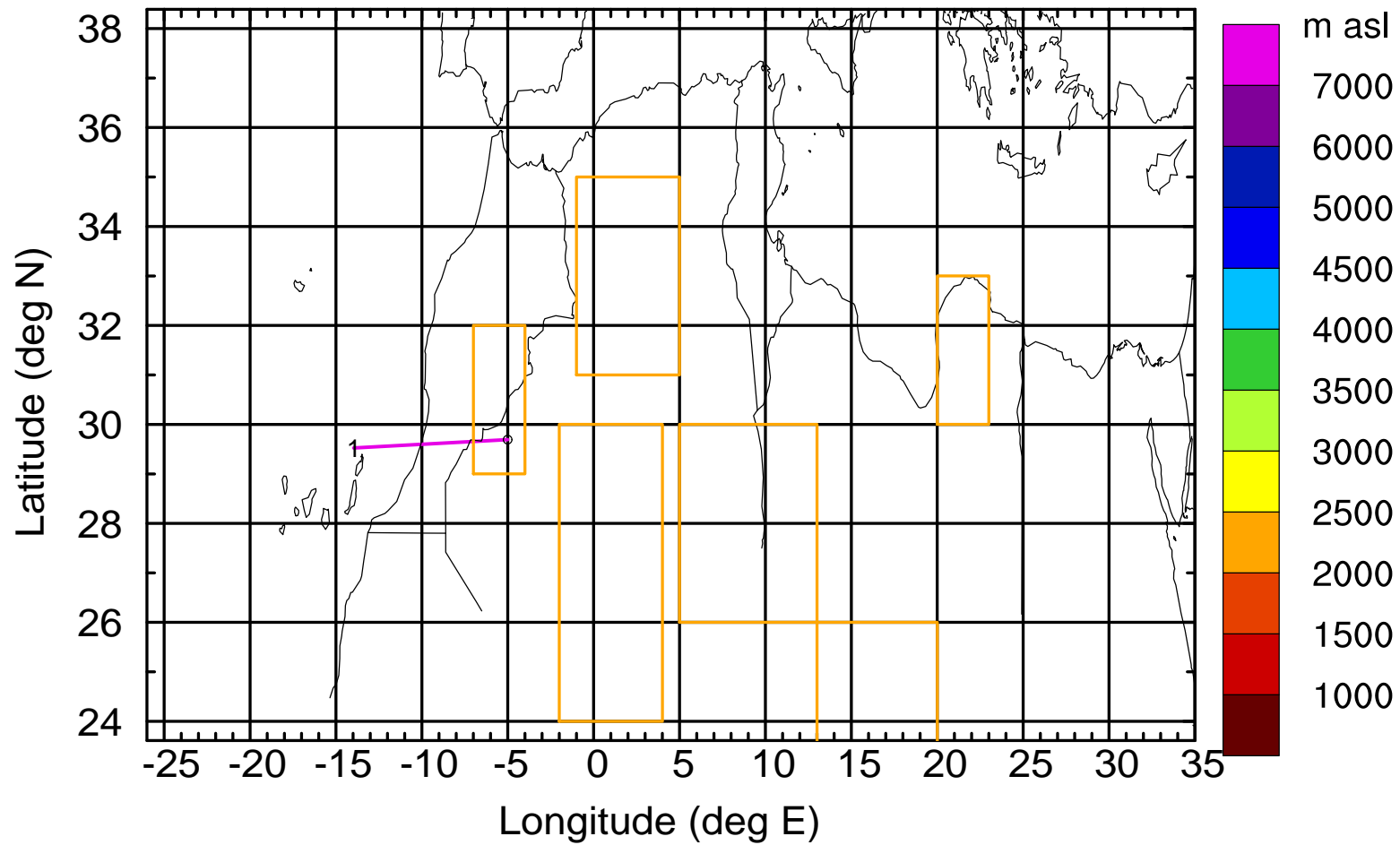
Level #10 of flight 170427a

BWD 20170427/08 -84H = 23/20 UTC



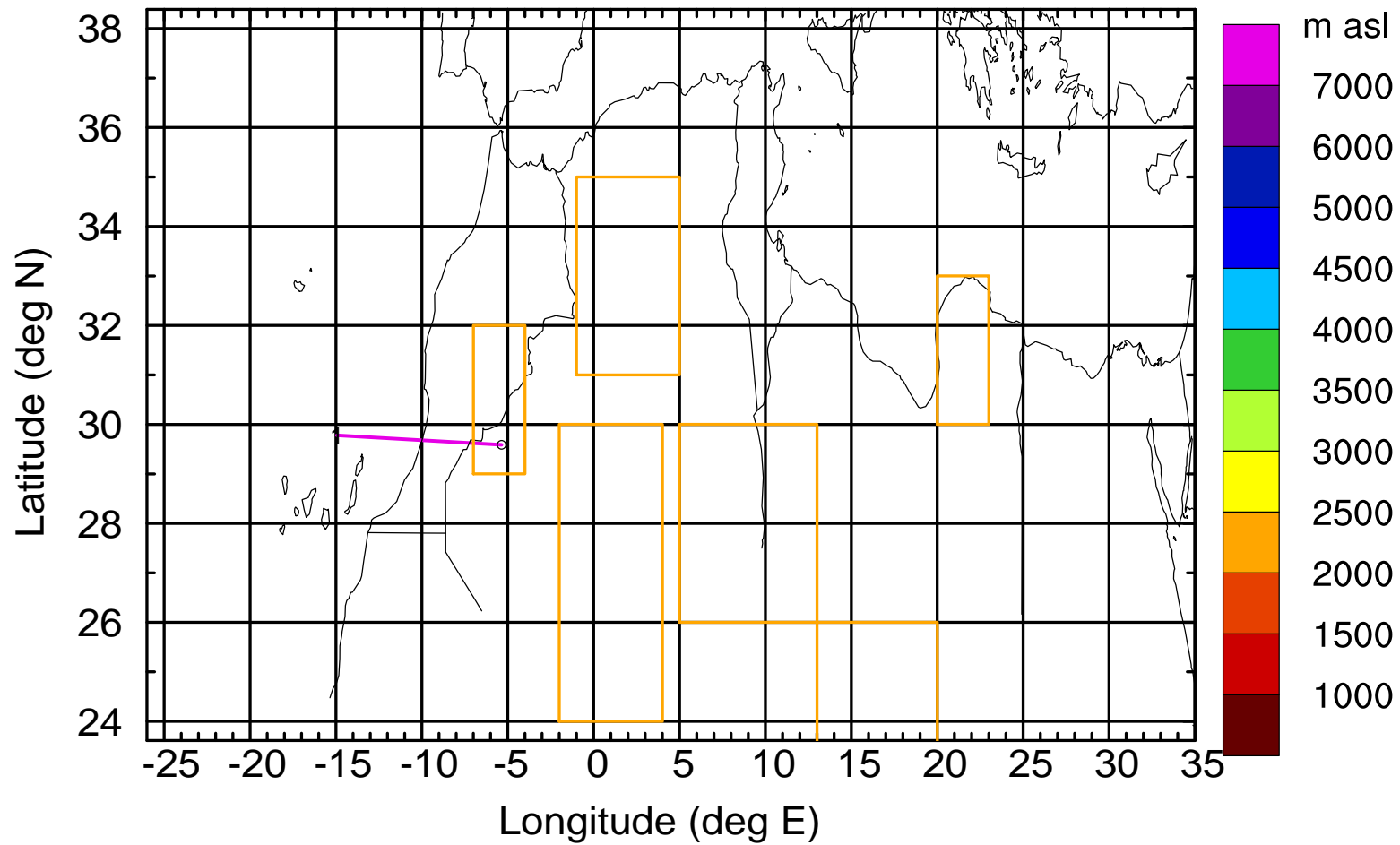
Level #10 of flight 170427a

BWD 20170427/08 -85H = 23/19 UTC



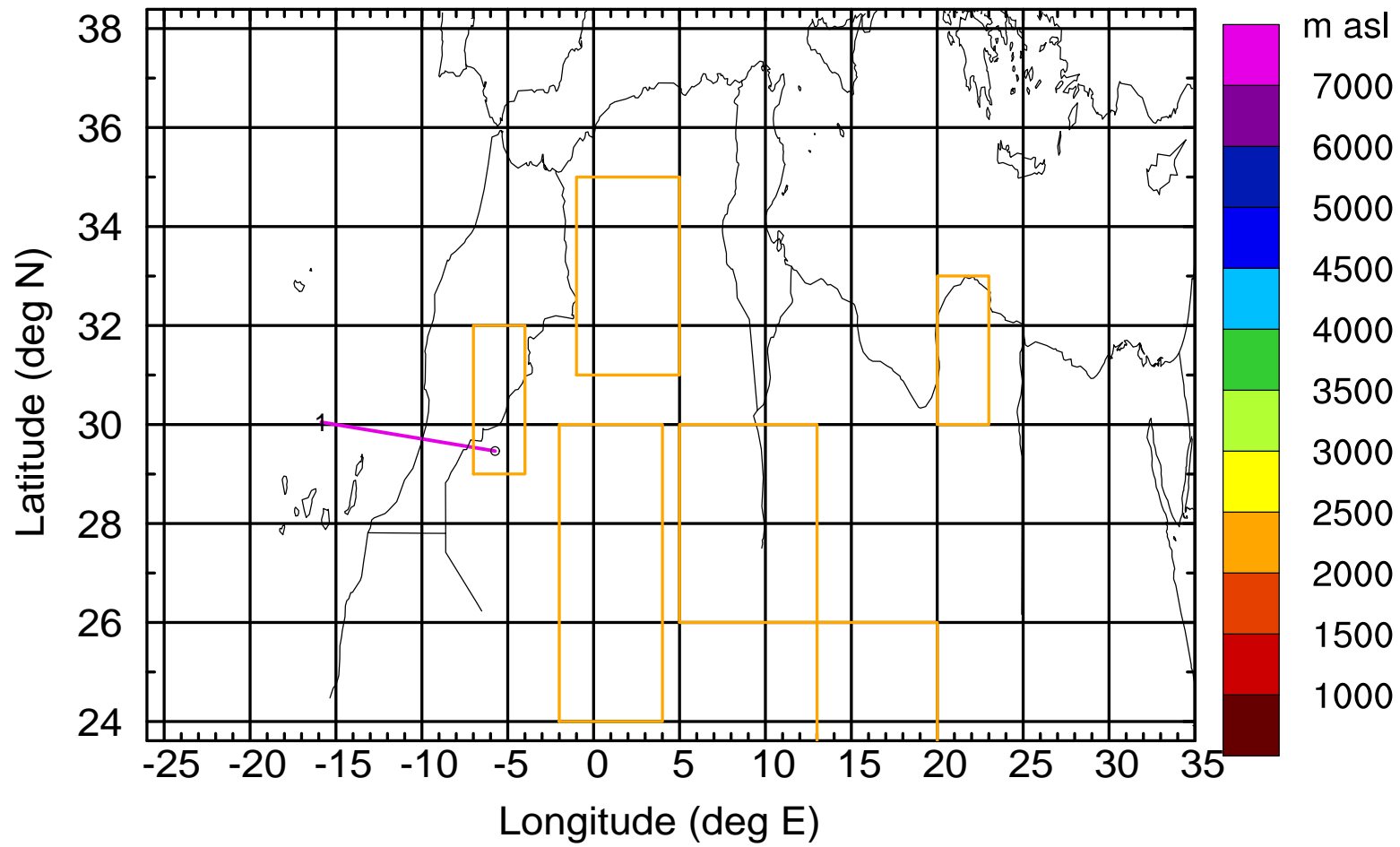
Level #10 of flight 170427a

BWD 20170427/08 -86H = 23/18 UTC



Level #10 of flight 170427a

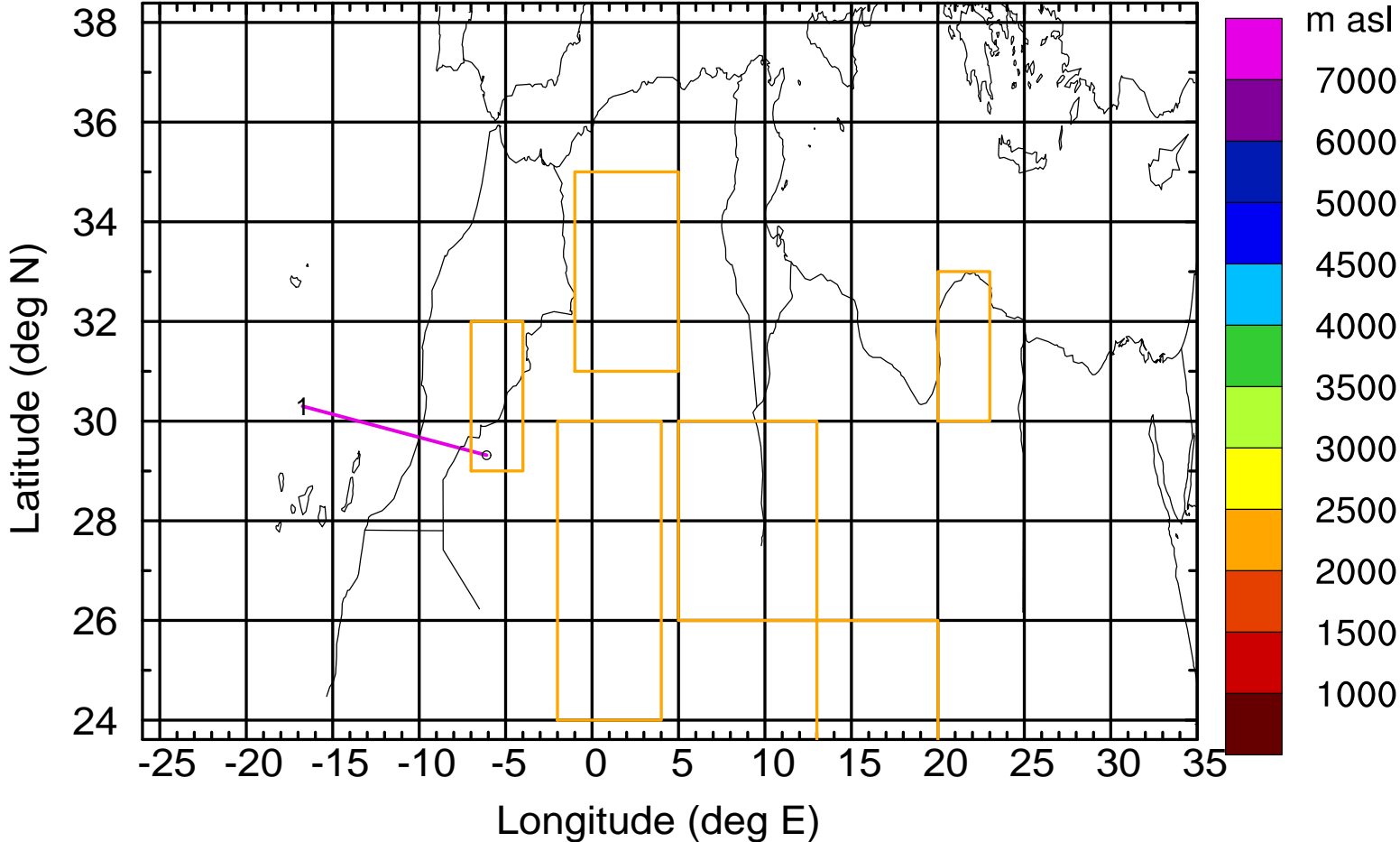
BWD 20170427/08 -87H = 23/17 UTC





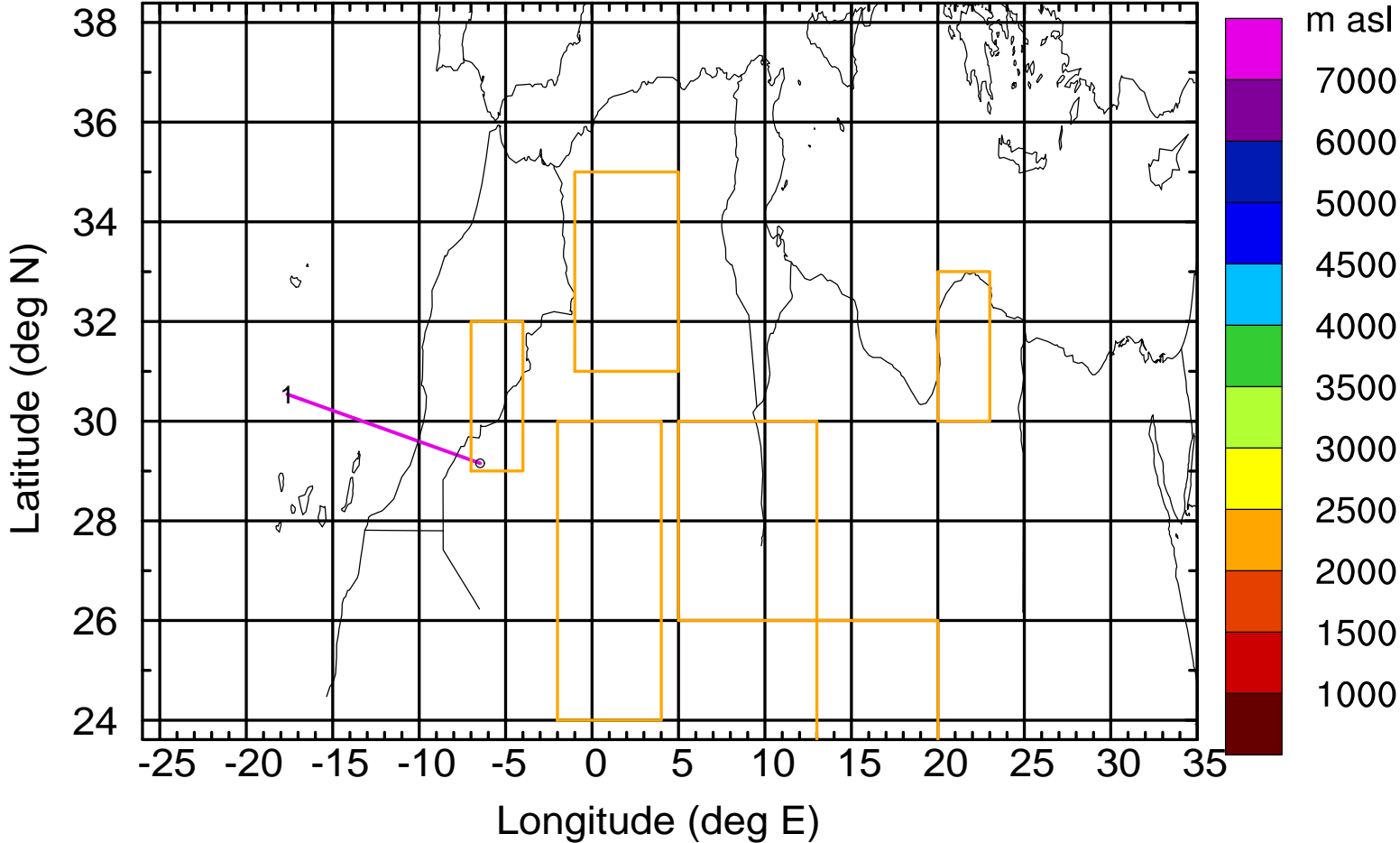
Level #10 of flight 170427a

BWD 20170427/08 -88H = 23/16 UTC



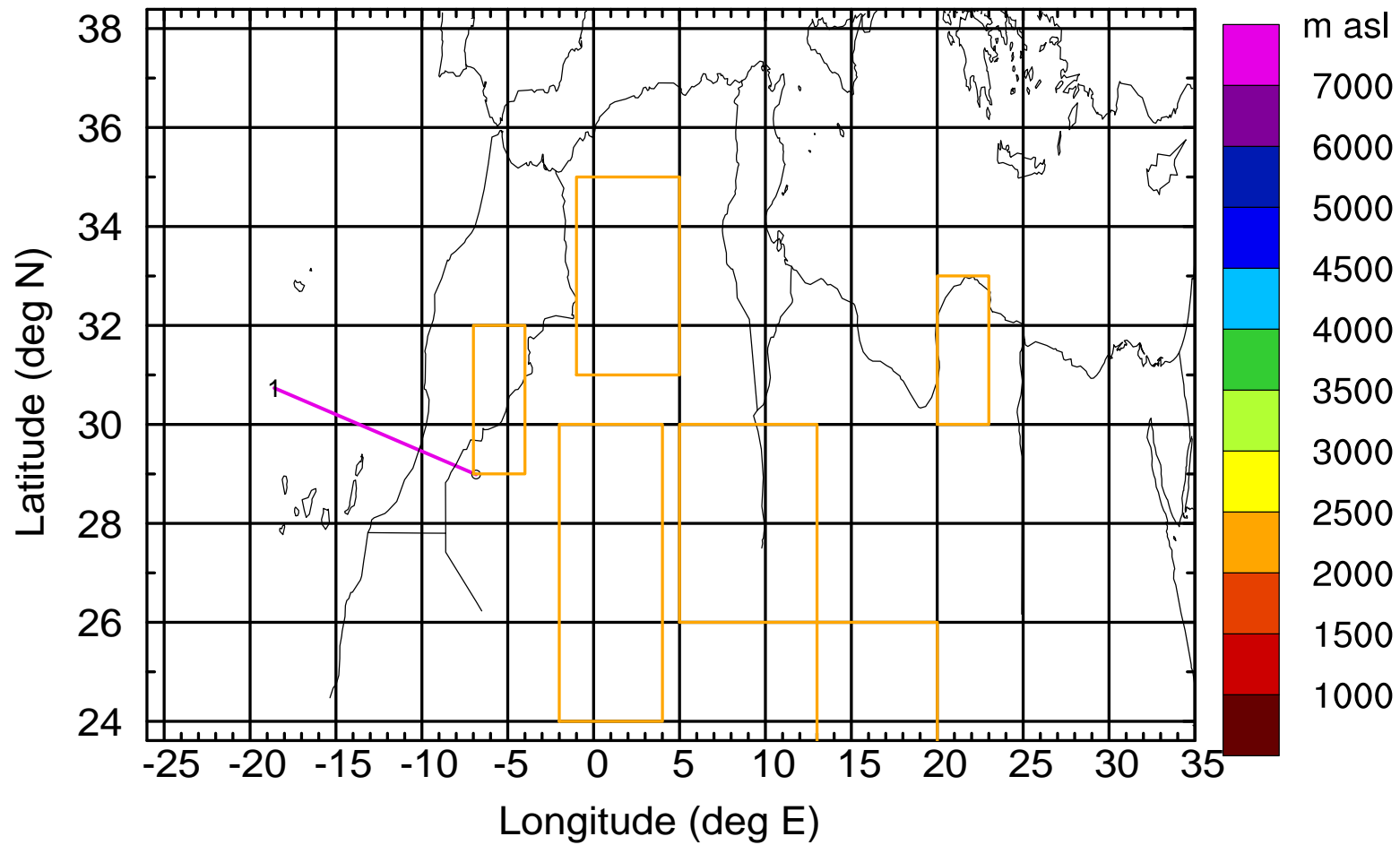
Level #10 of flight 170427a

BWD 20170427/08 -89H = 23/15 UTC



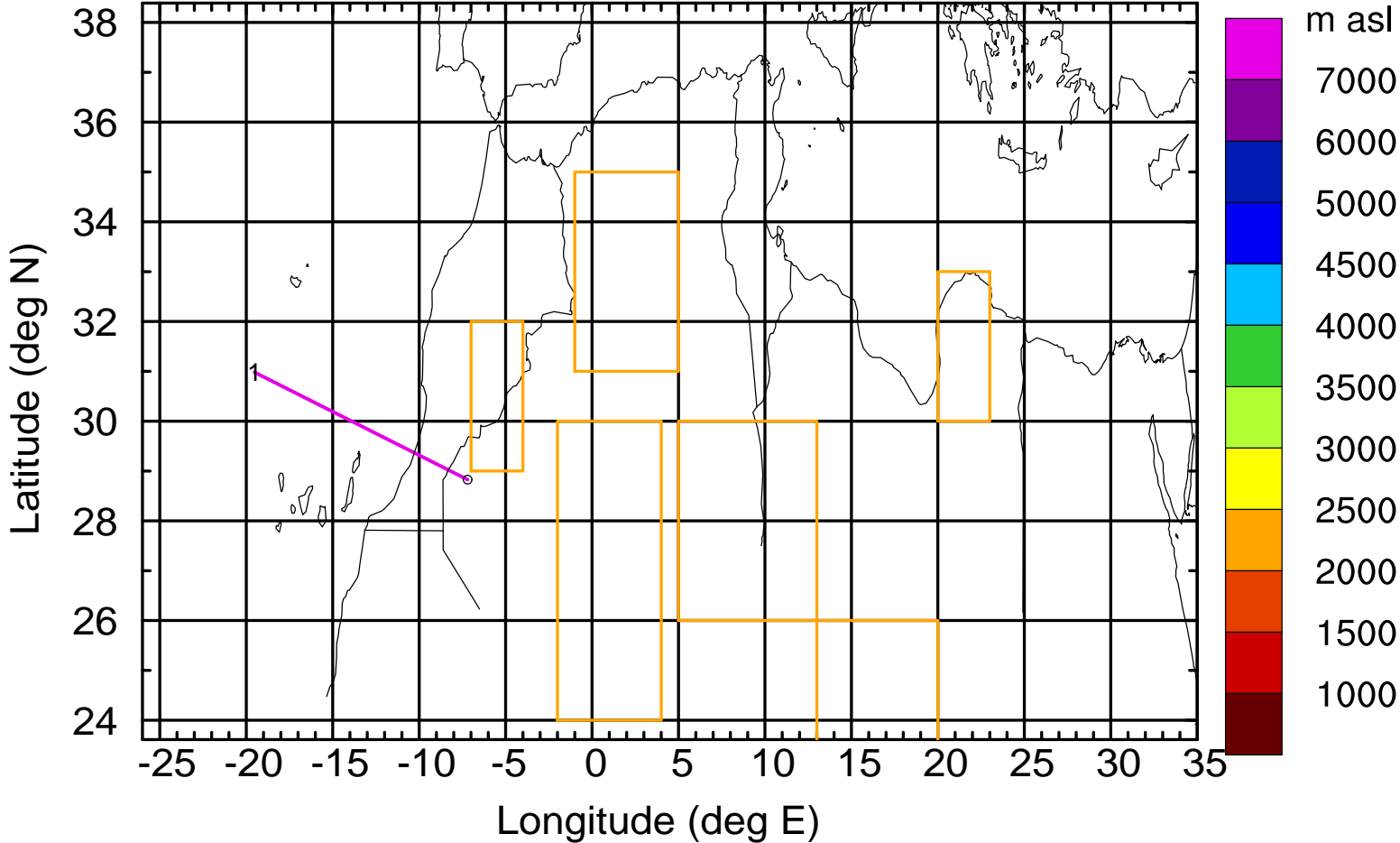
Level #10 of flight 170427a

BWD 20170427/08 -90H = 23/14 UTC



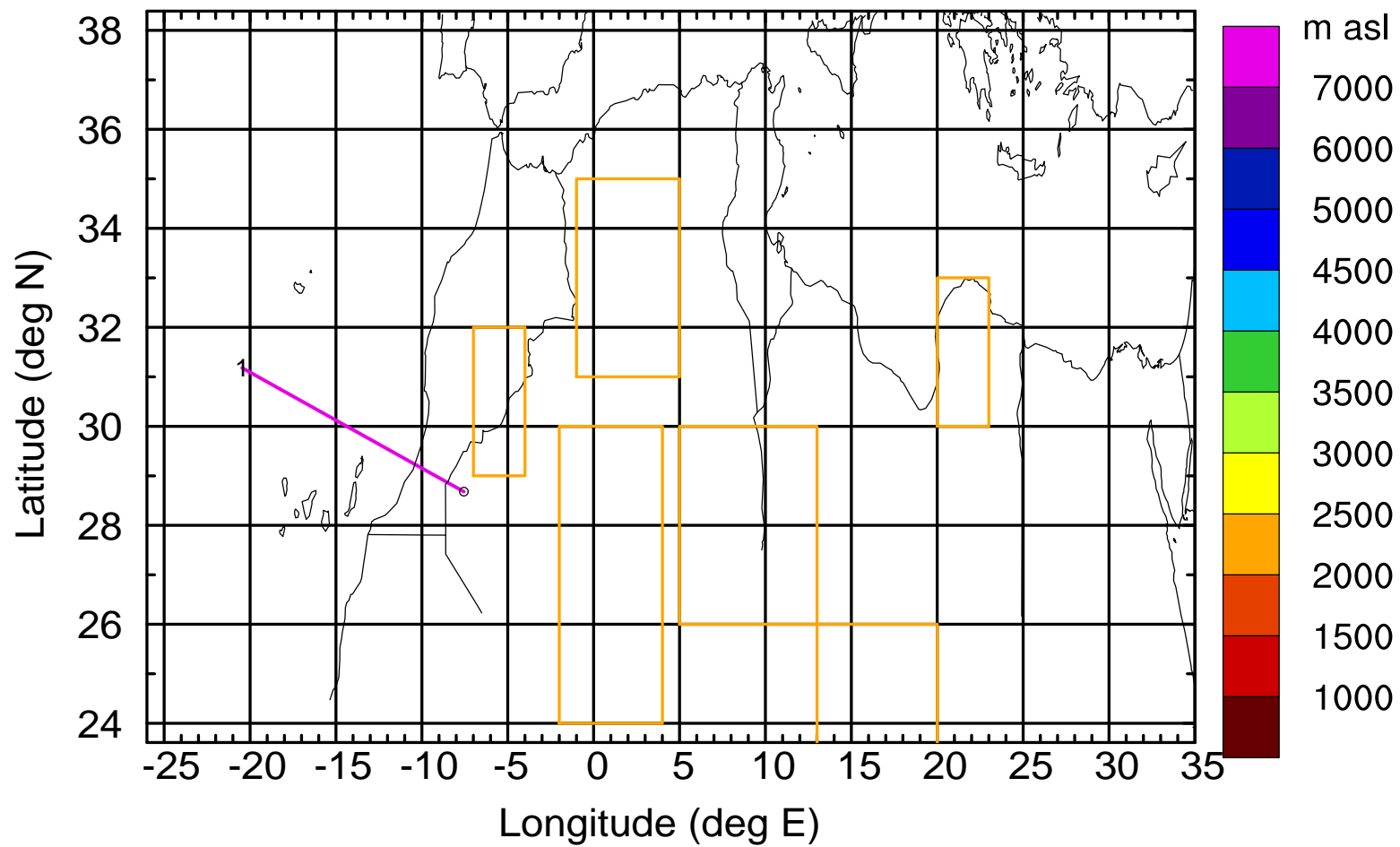
Level #10 of flight 170427a

BWD 20170427/08 -91H = 23/13 UTC



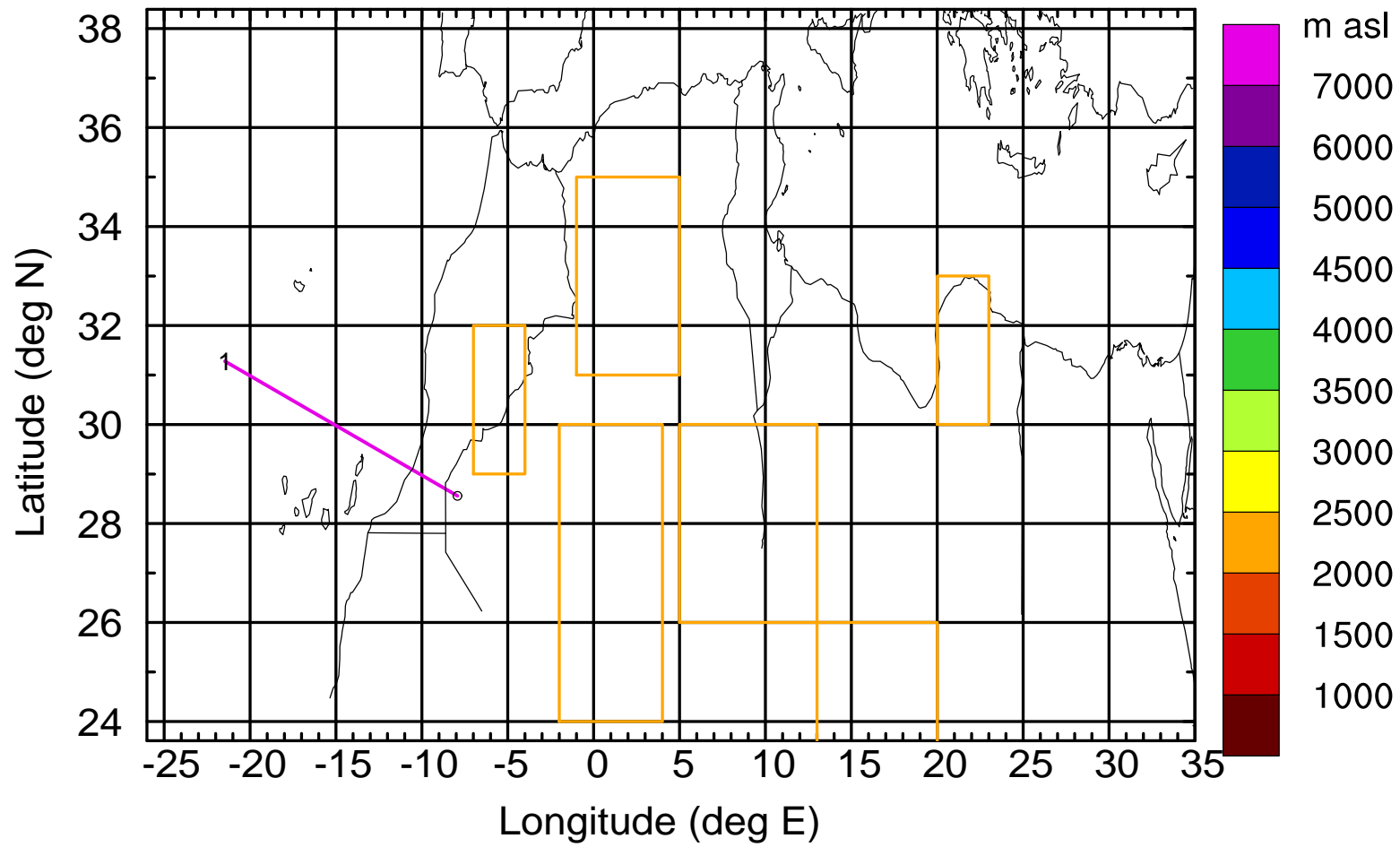
Level #10 of flight 170427a

BWD 20170427/08 -92H = 23/12 UTC



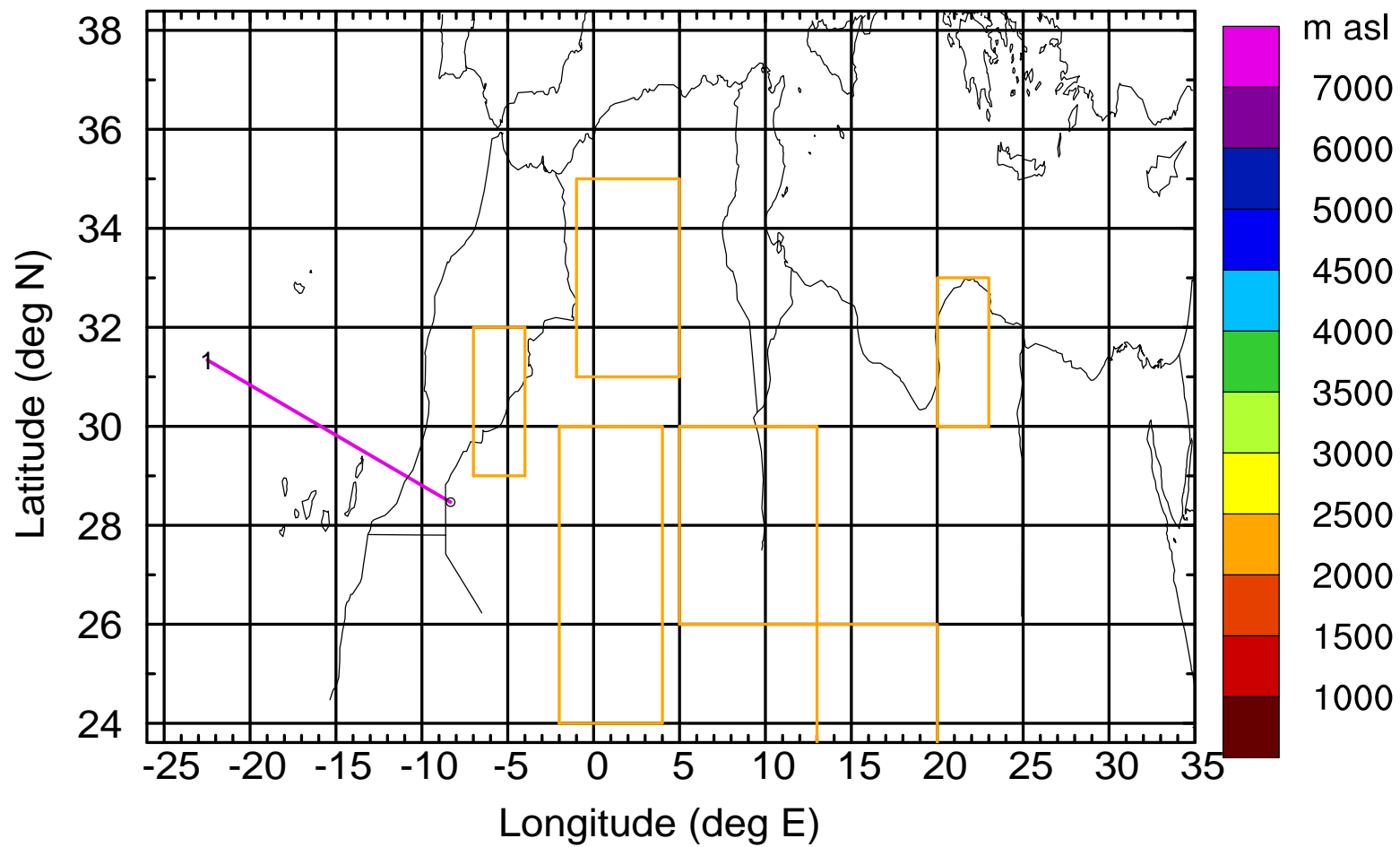
Level #10 of flight 170427a

BWD 20170427/08 -93H = 23/11 UTC



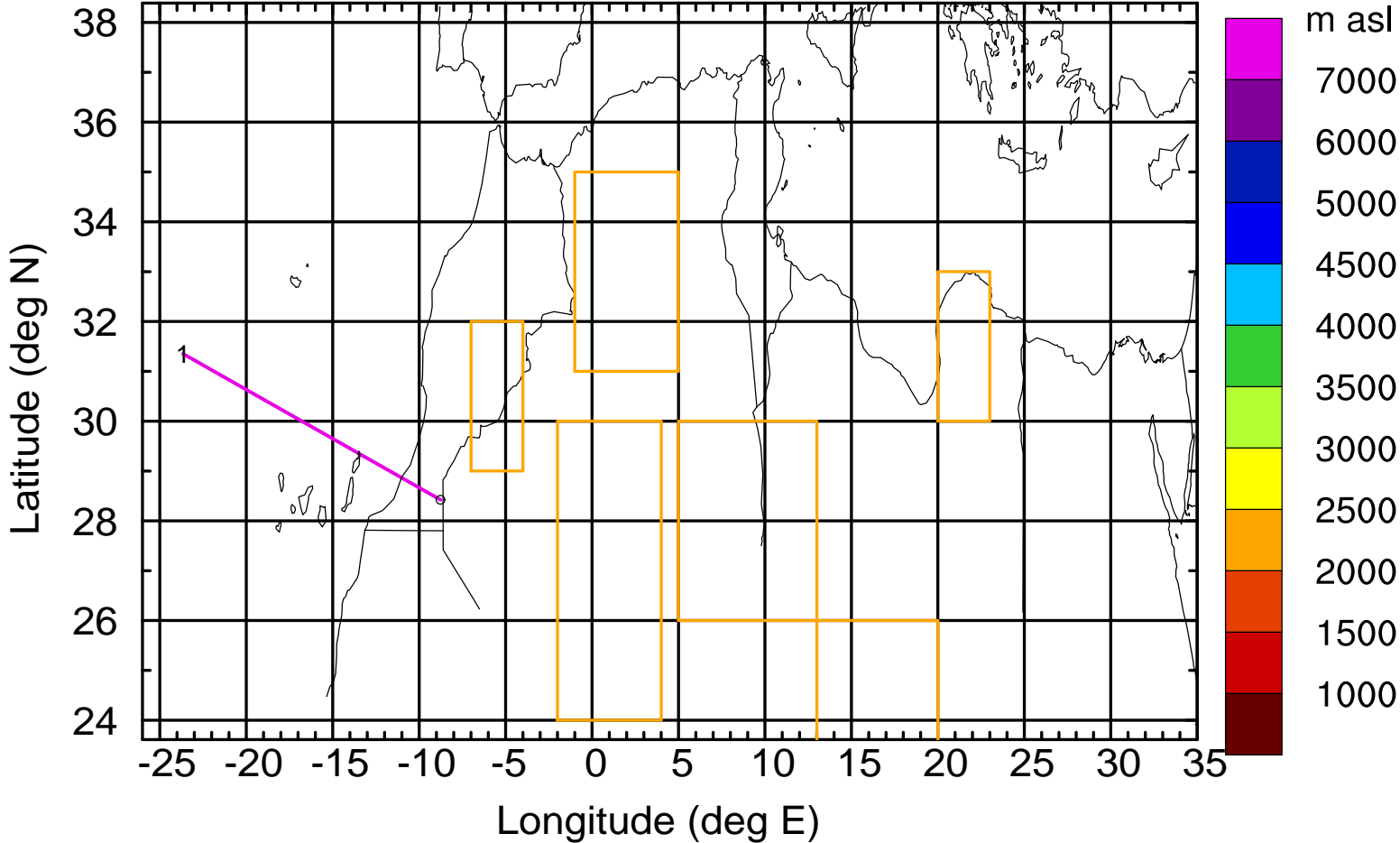
Level #10 of flight 170427a

BWD 20170427/08 -94H = 23/10 UTC



Level #10 of flight 170427a

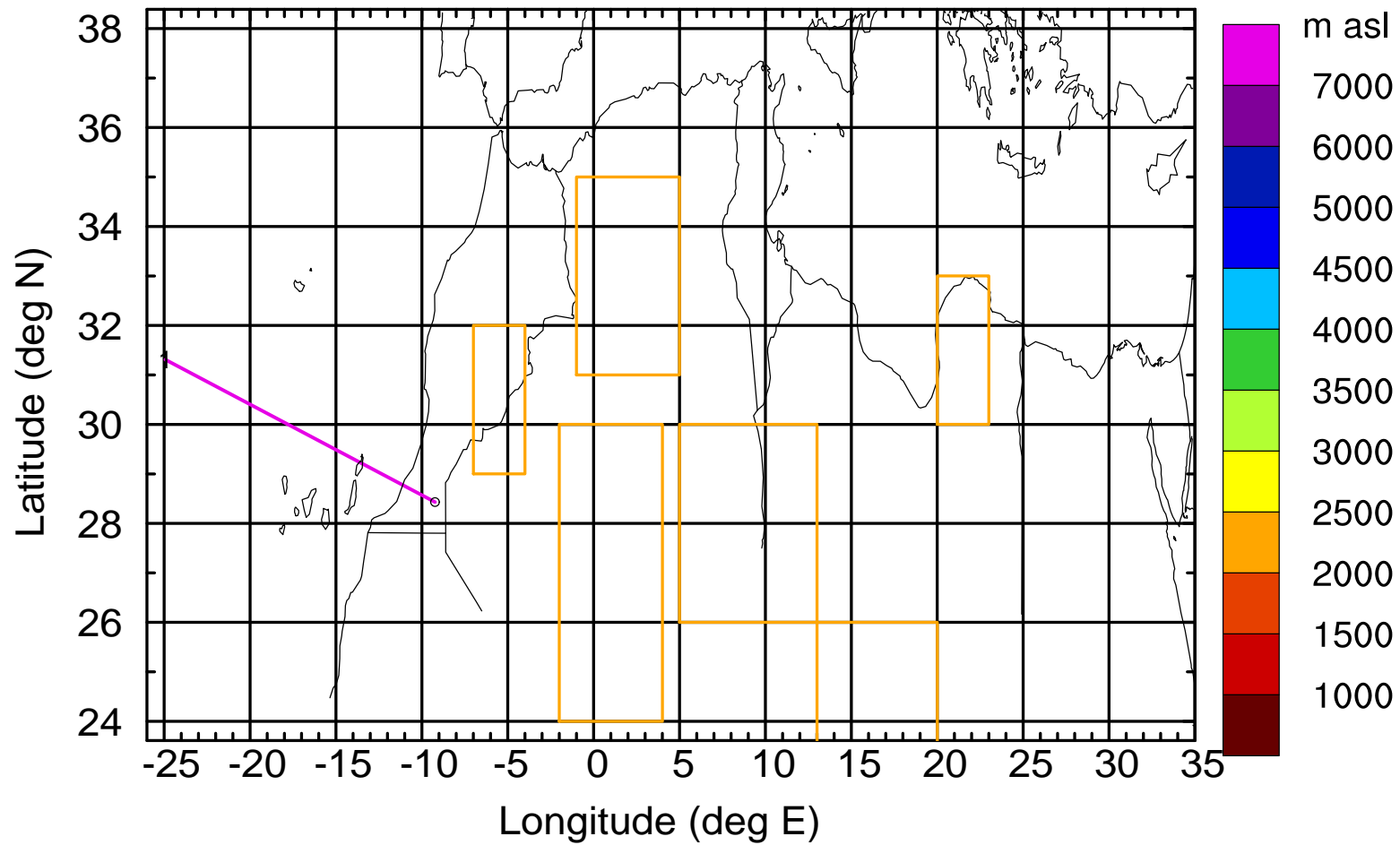
BWD 20170427/08 -95H = 23/09 UTC





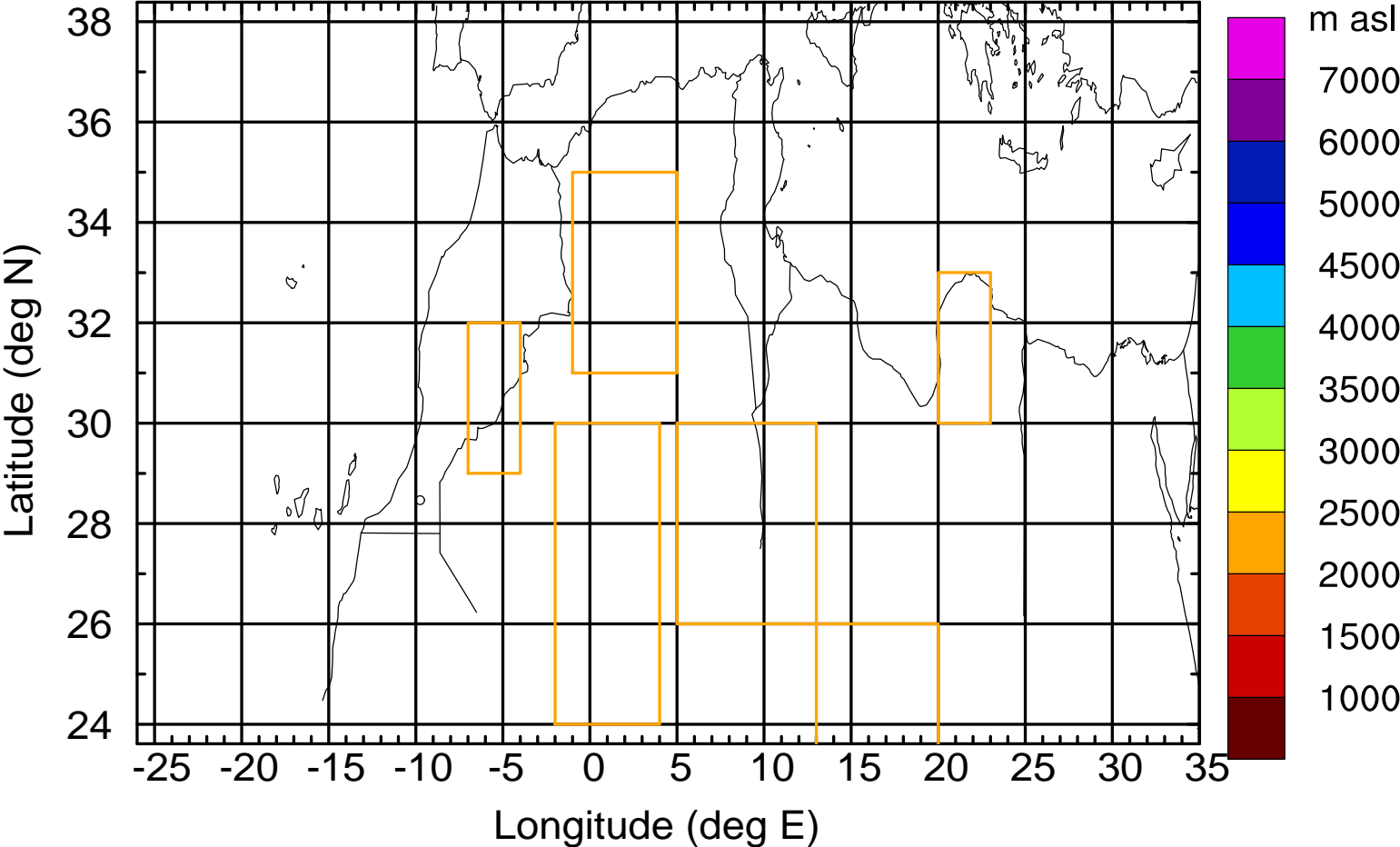
Level #10 of flight 170427a

BWD 20170427/08 -96H = 23/08 UTC



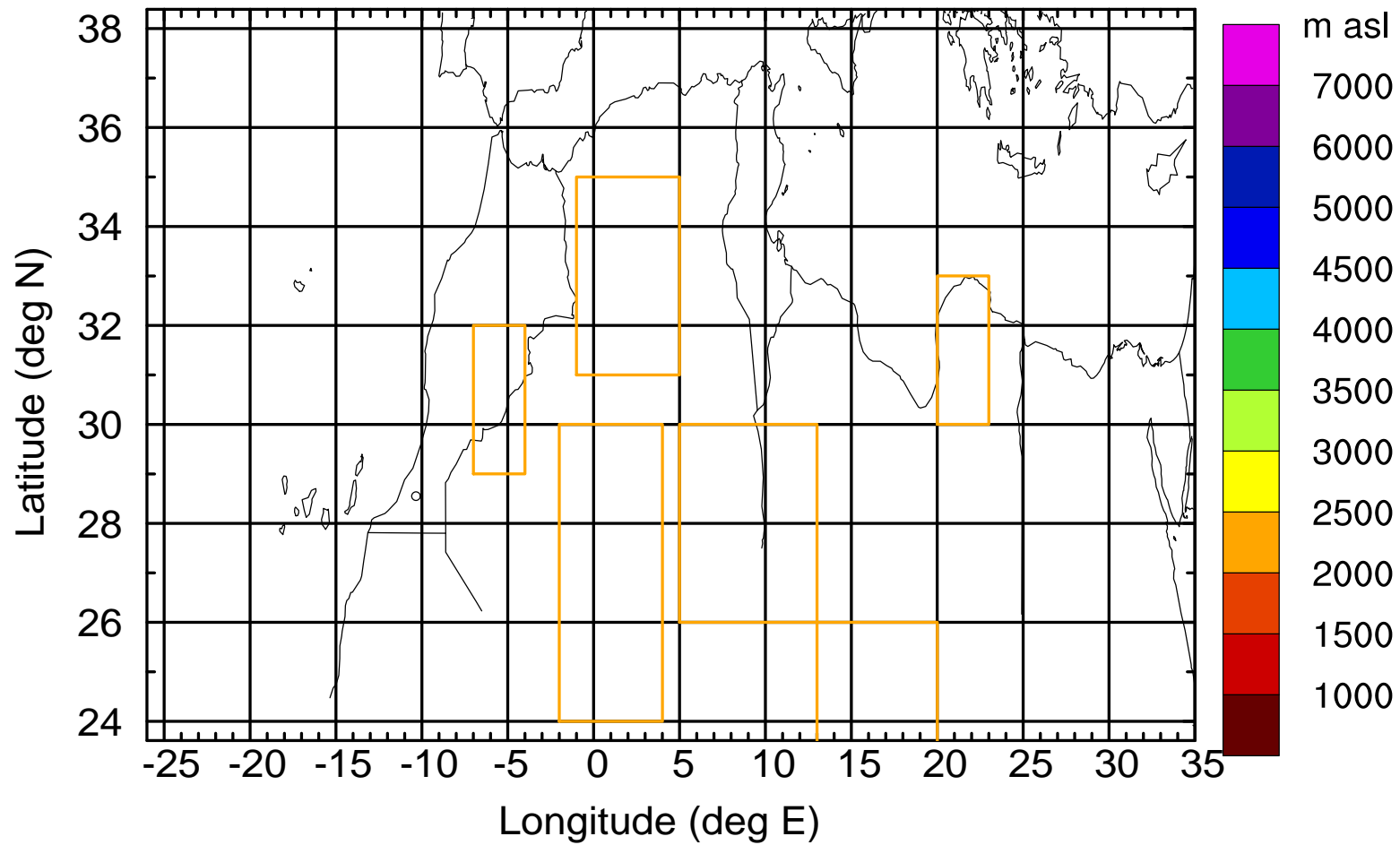
Level #10 of flight 170427a

BWD 20170427/08 -96H = 23/08 UTC



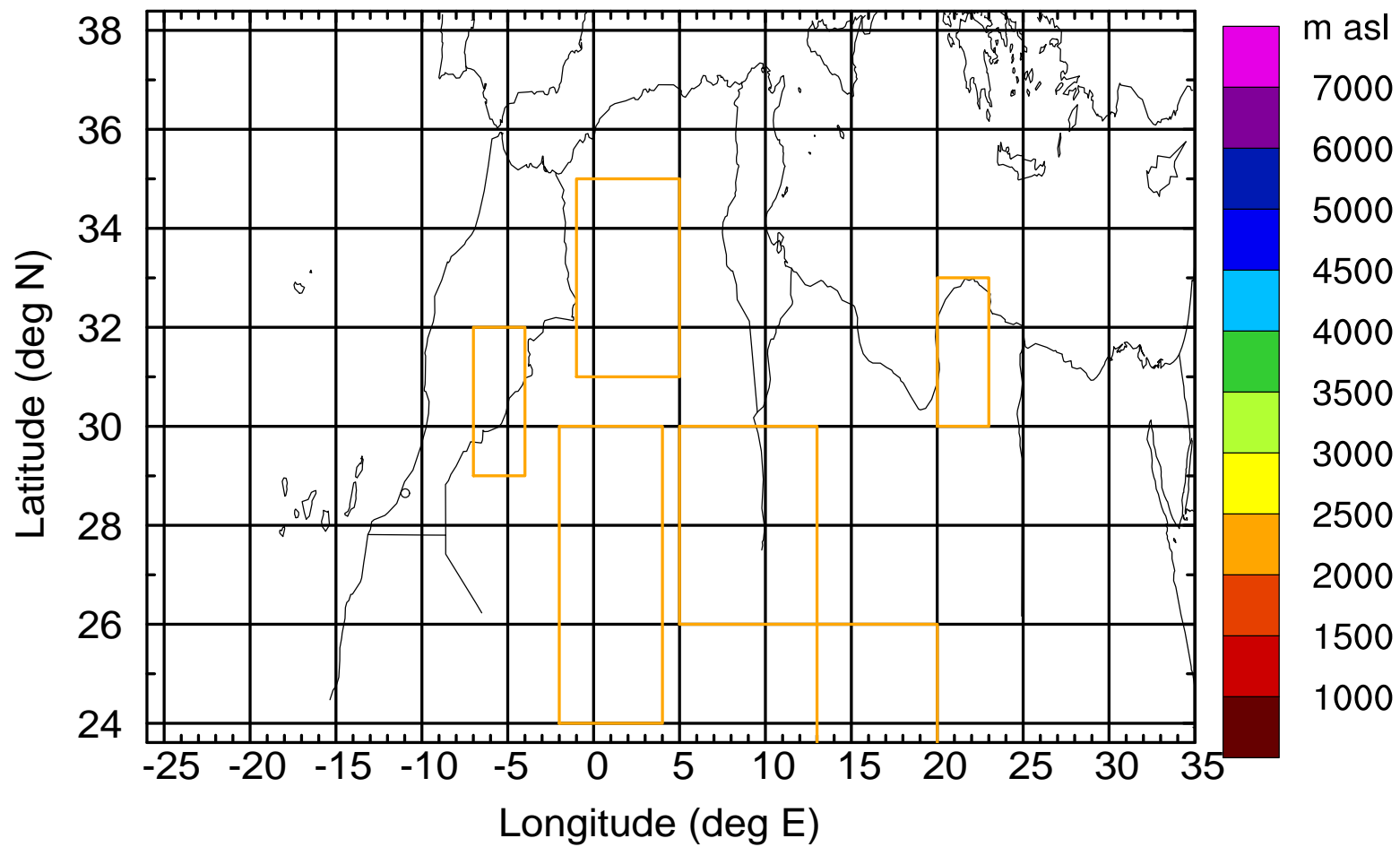
Level #10 of flight 170427a

BWD 20170427/08 -96H = 23/08 UTC



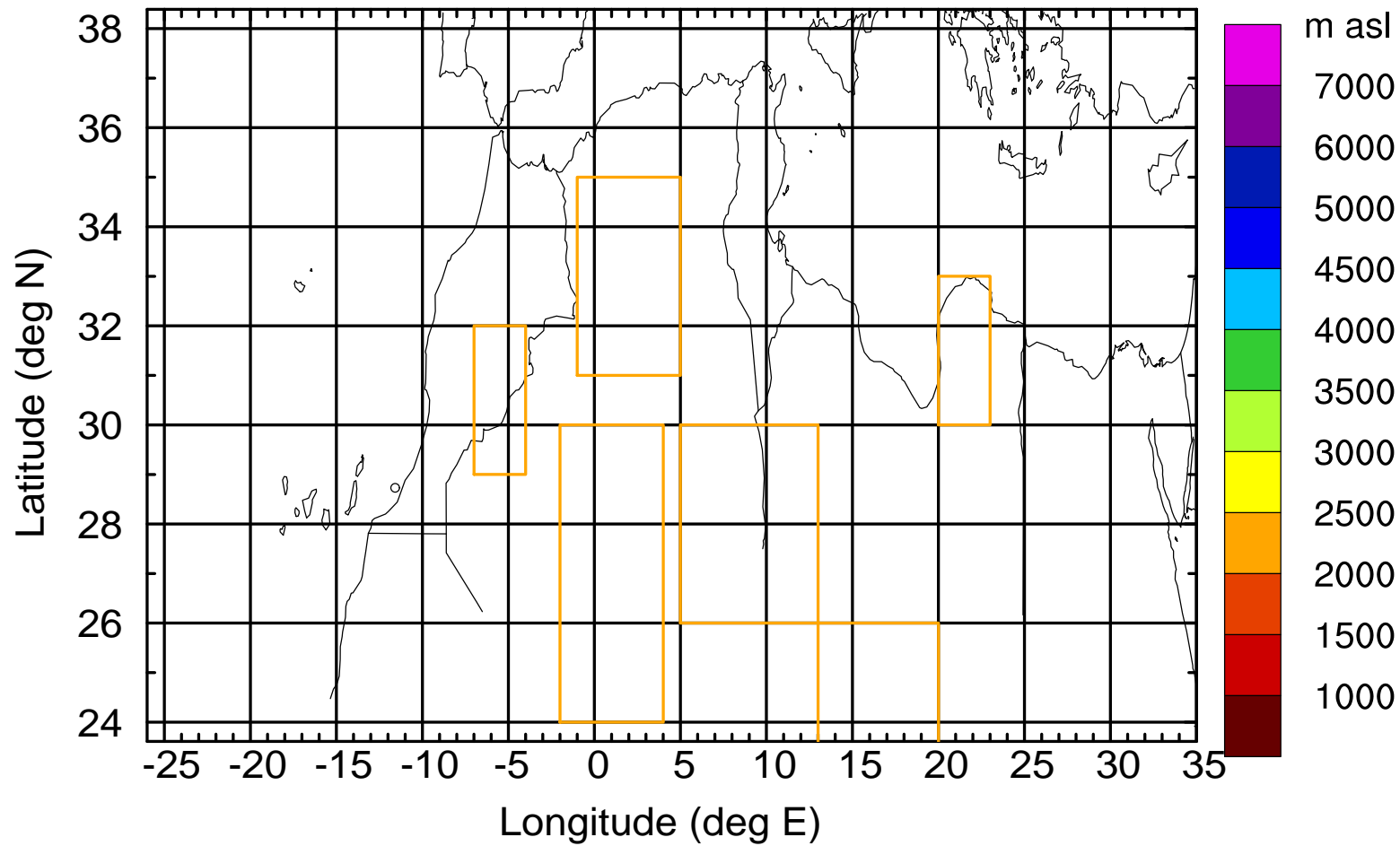
Level #10 of flight 170427a

BWD 20170427/08 -96H = 23/08 UTC



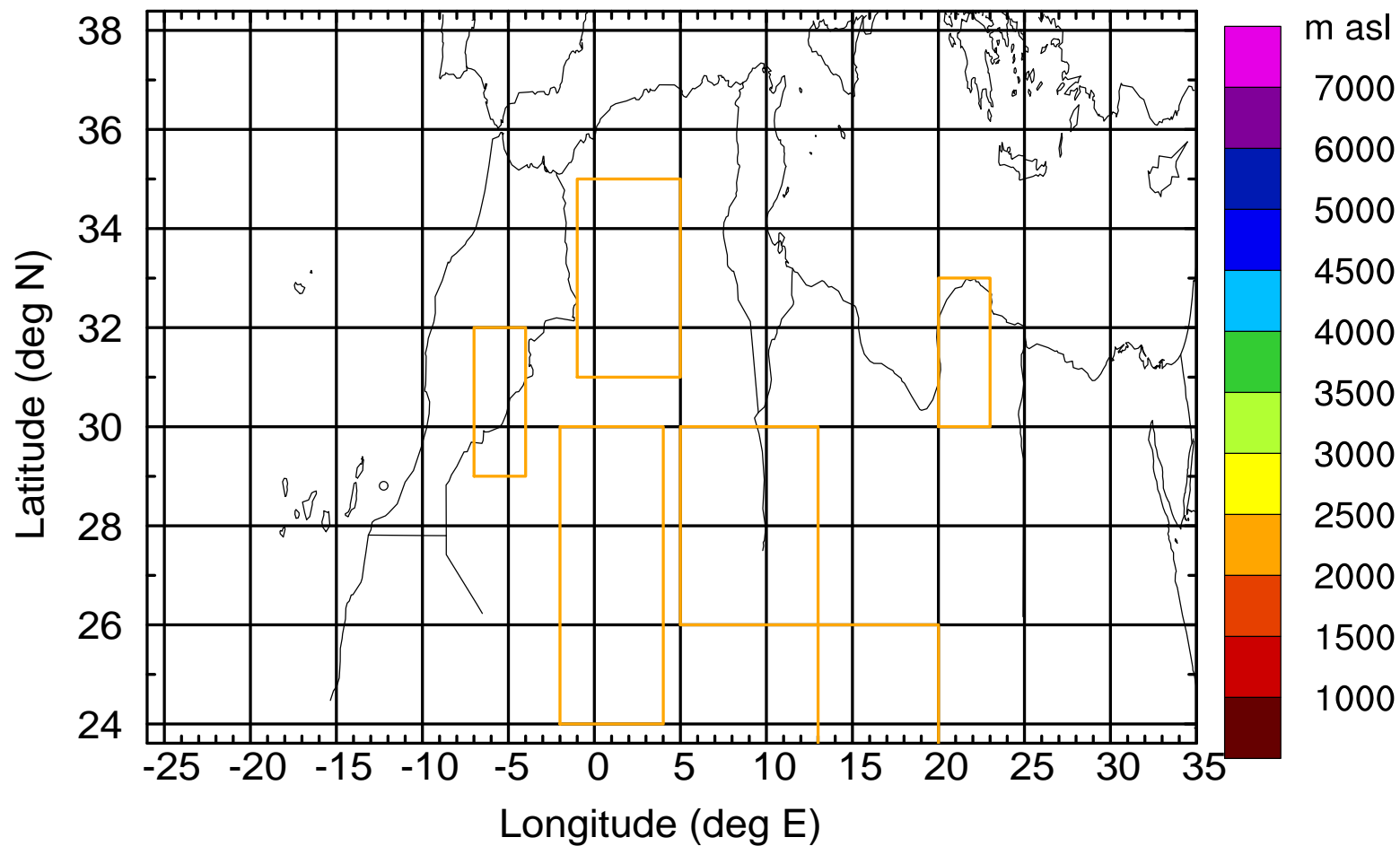
Level #10 of flight 170427a

BWD 20170427/08 -96H = 23/08 UTC



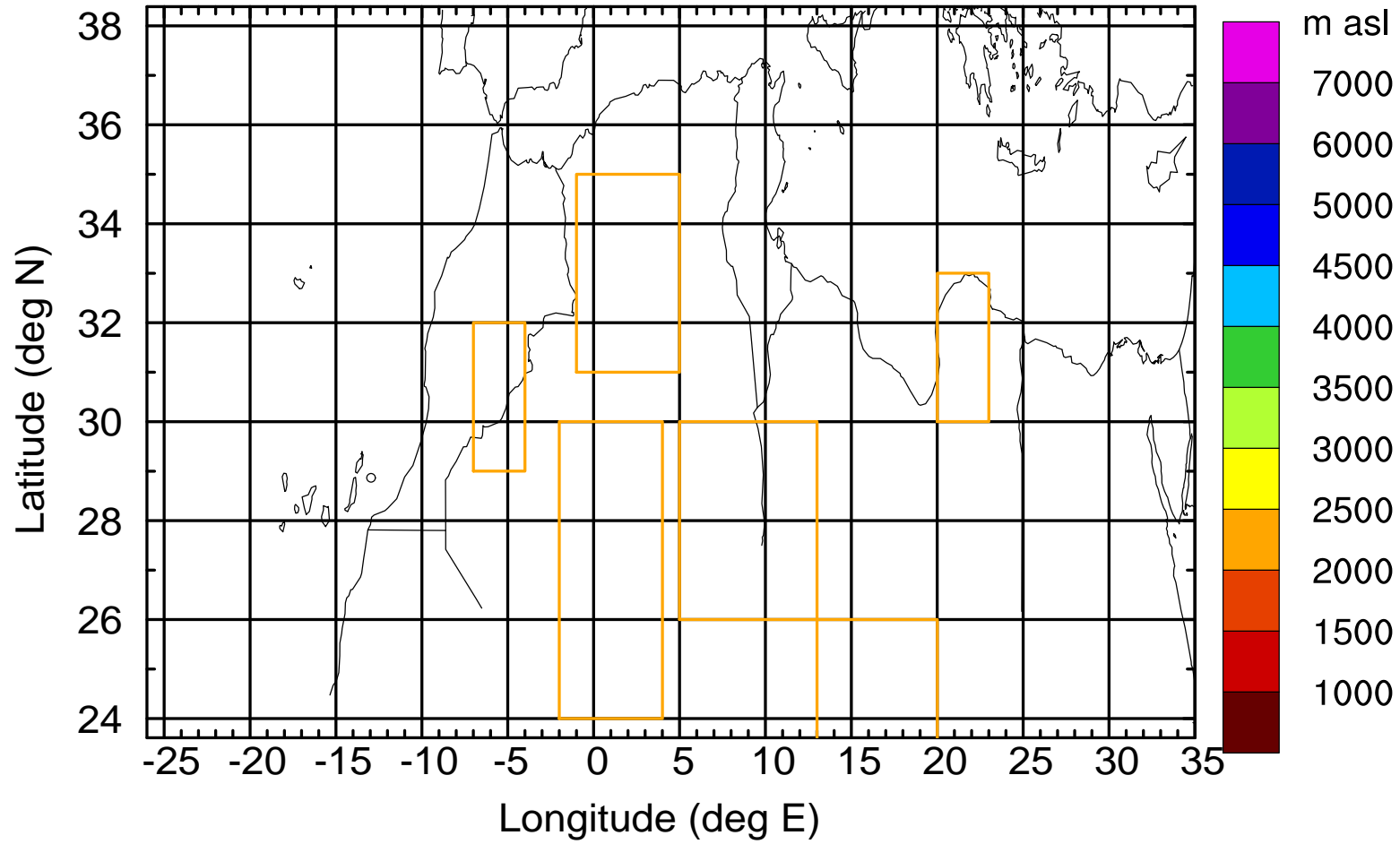
Level #10 of flight 170427a

BWD 20170427/08 -96H = 23/08 UTC



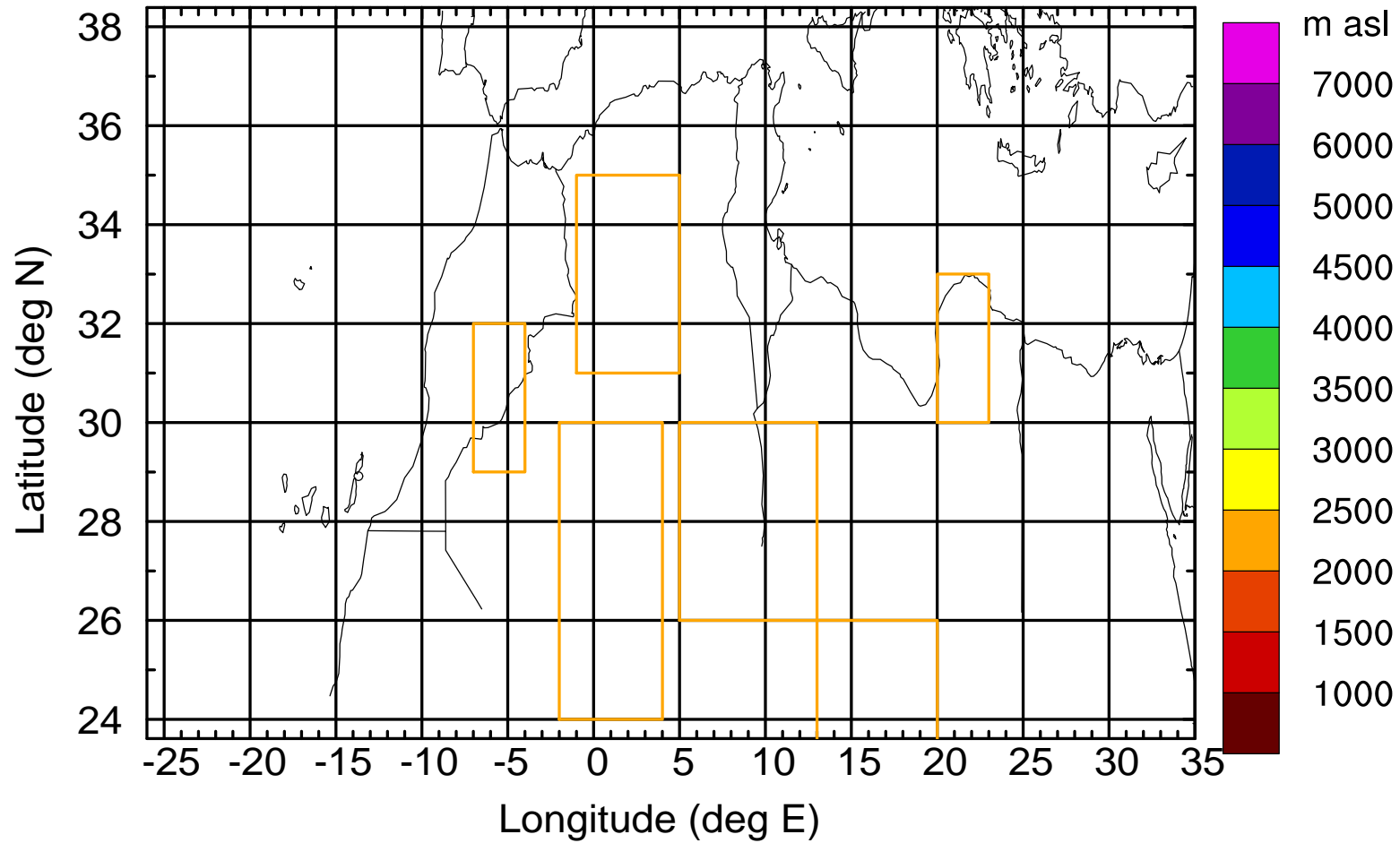
Level #10 of flight 170427a

BWD 20170427/08 -96H = 23/08 UTC



Level #10 of flight 170427a

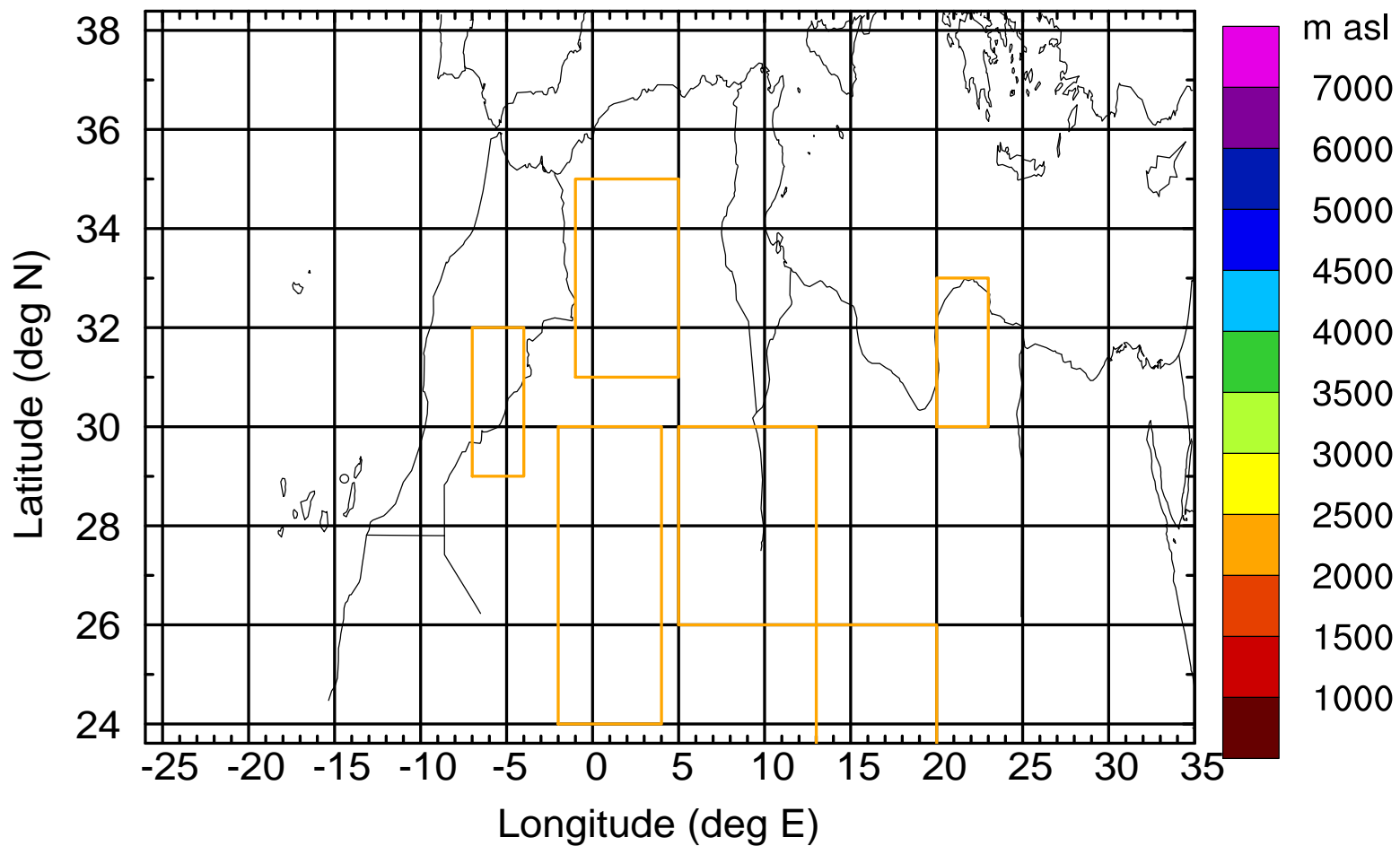
BWD 20170427/08 -96H = 23/08 UTC





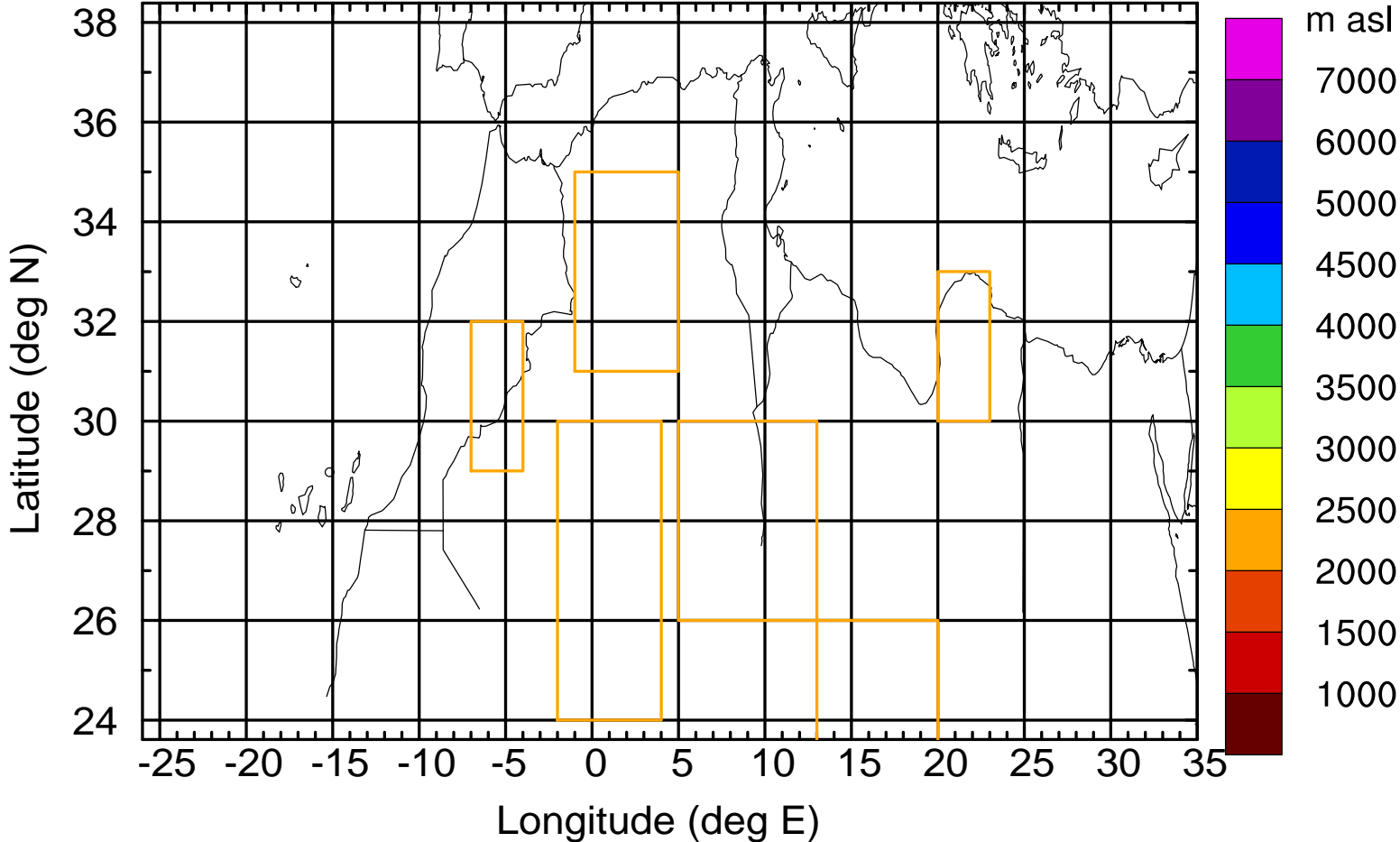
Level #10 of flight 170427a

BWD 20170427/08 -96H = 23/08 UTC



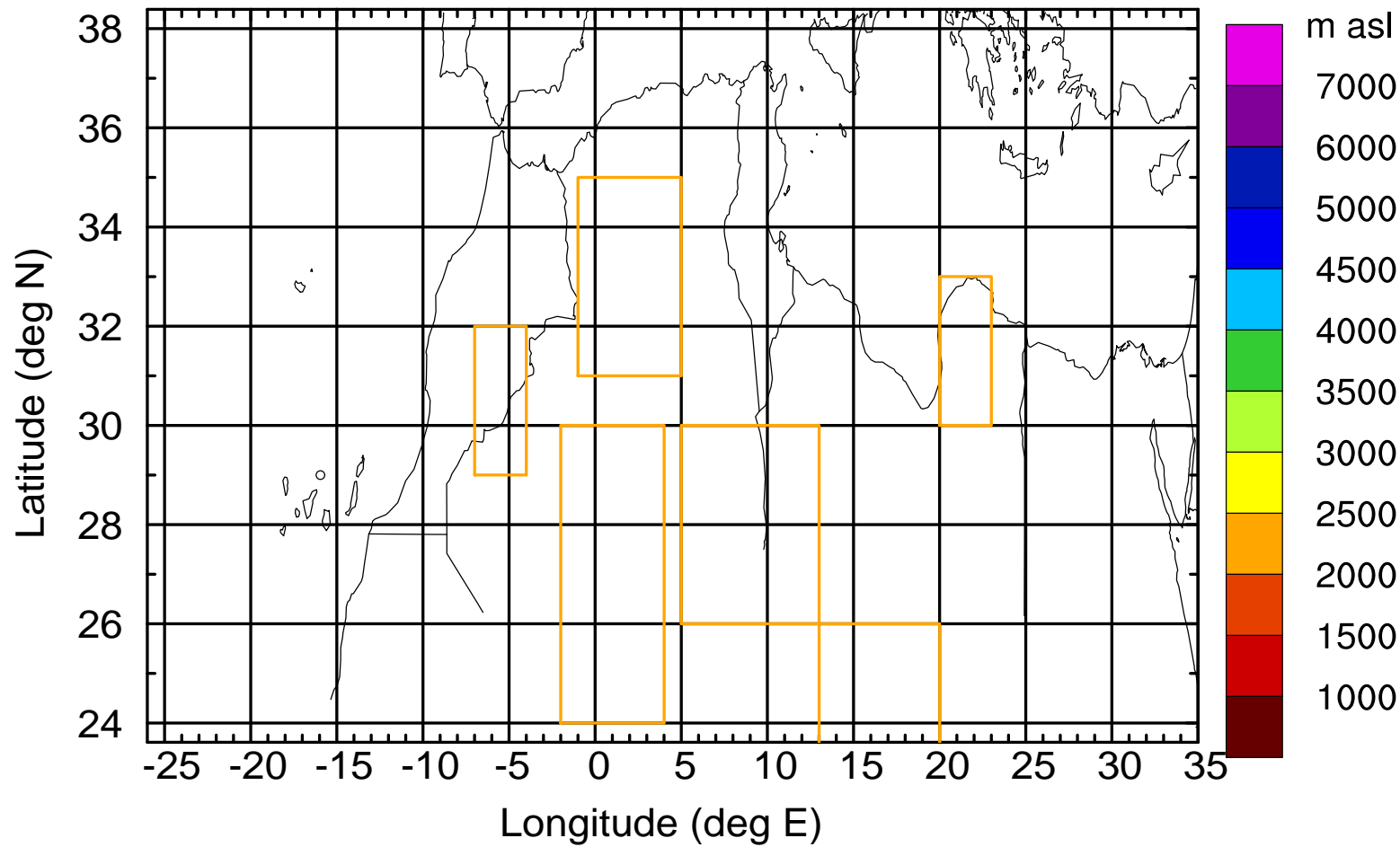
Level #10 of flight 170427a

BWD 20170427/08 -96H = 23/08 UTC



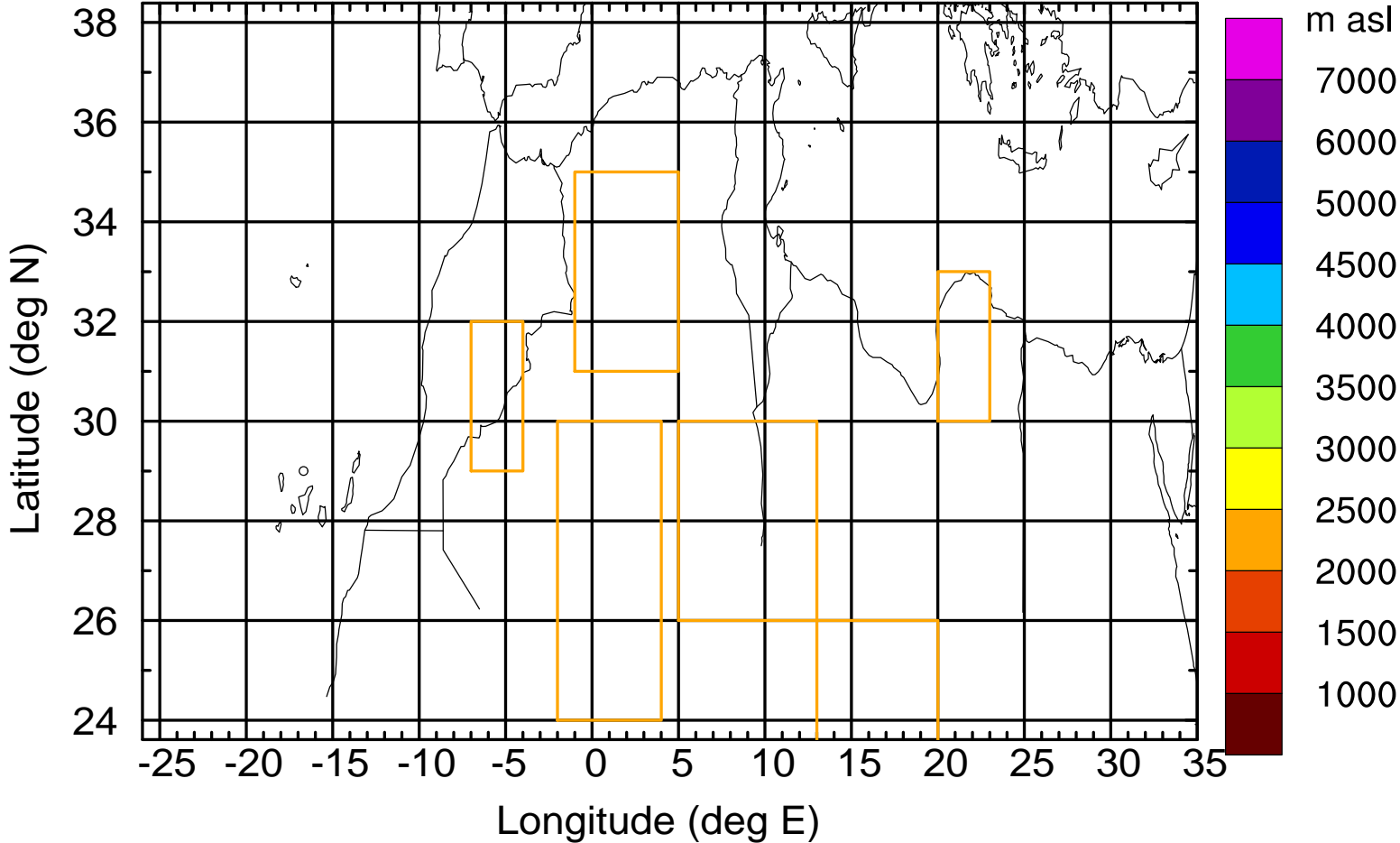
Level #10 of flight 170427a

BWD 20170427/08 -96H = 23/08 UTC



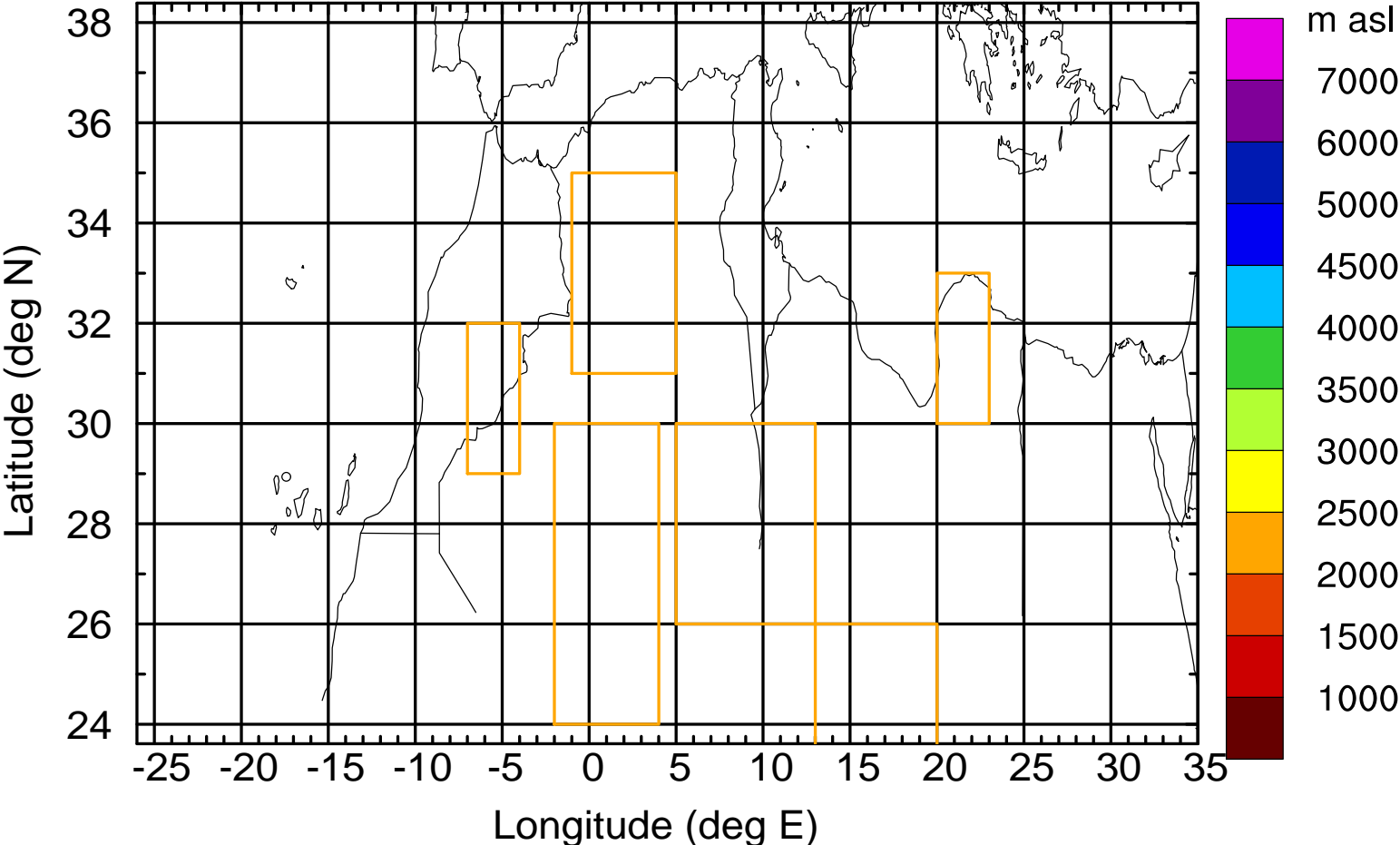
Level #10 of flight 170427a

BWD 20170427/08 -96H = 23/08 UTC



Level #10 of flight 170427a

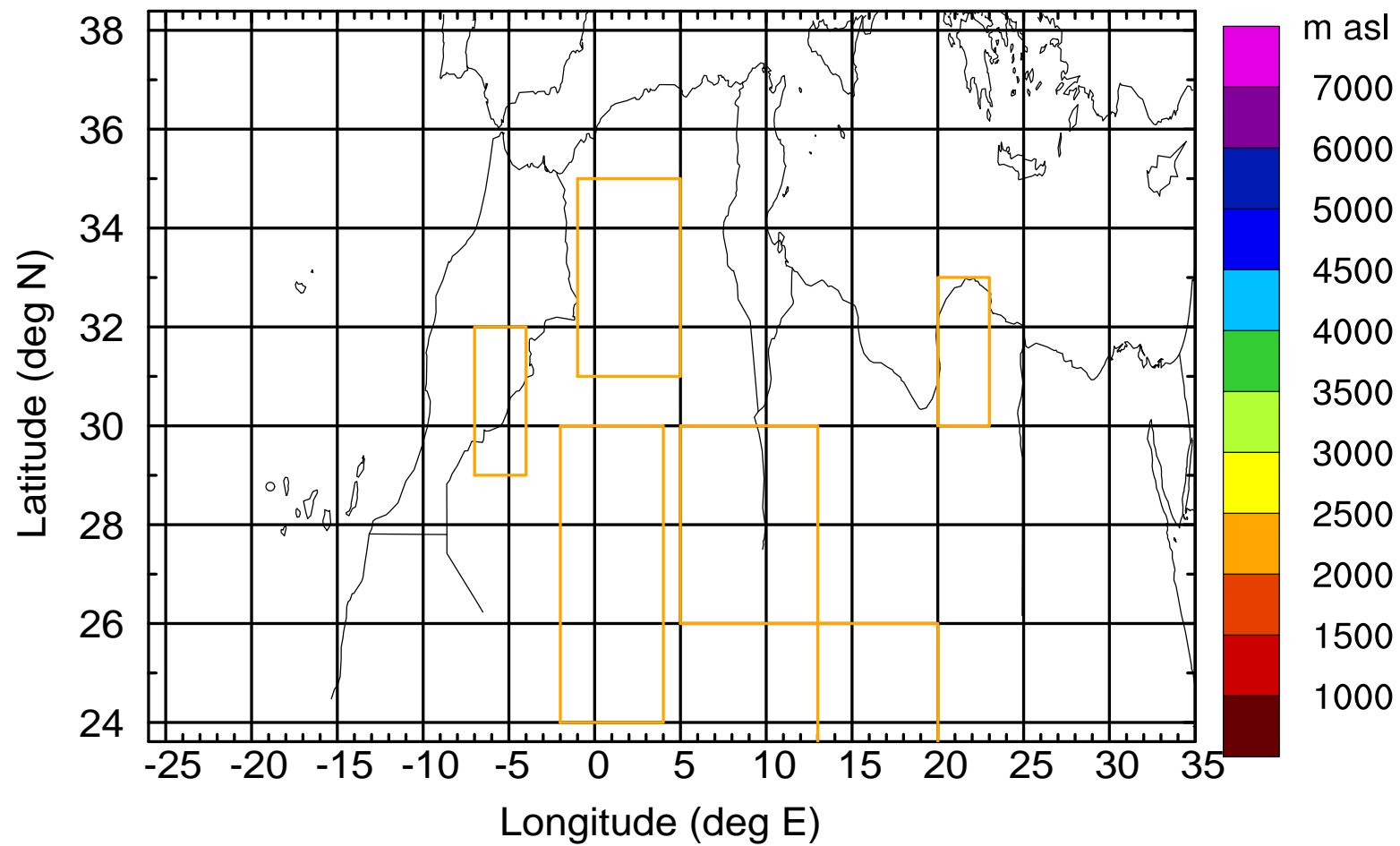
BWD 20170427/08 -96H = 23/08 UTC





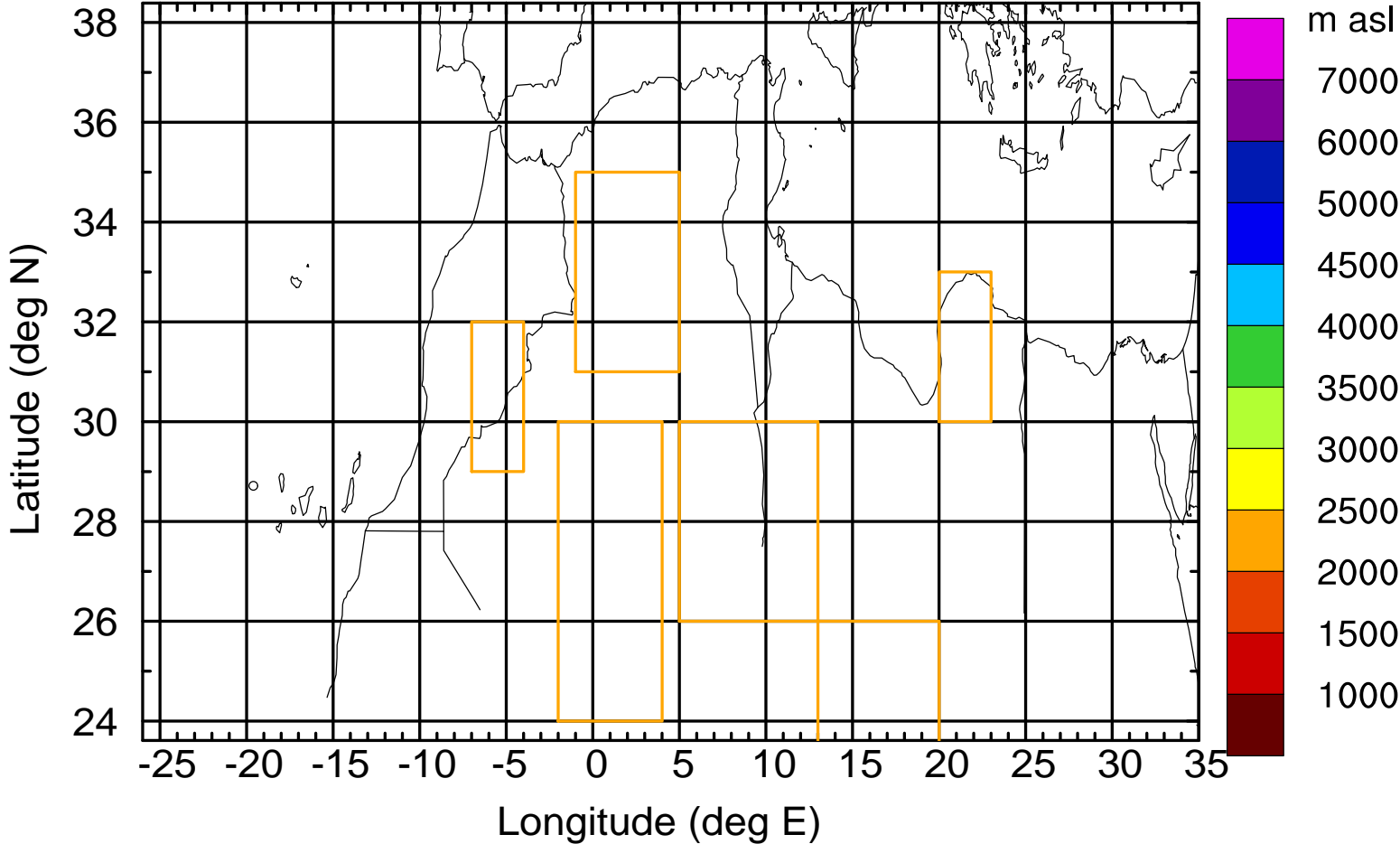
Level #10 of flight 170427a

BWD 20170427/08 -96H = 23/08 UTC



Level #10 of flight 170427a

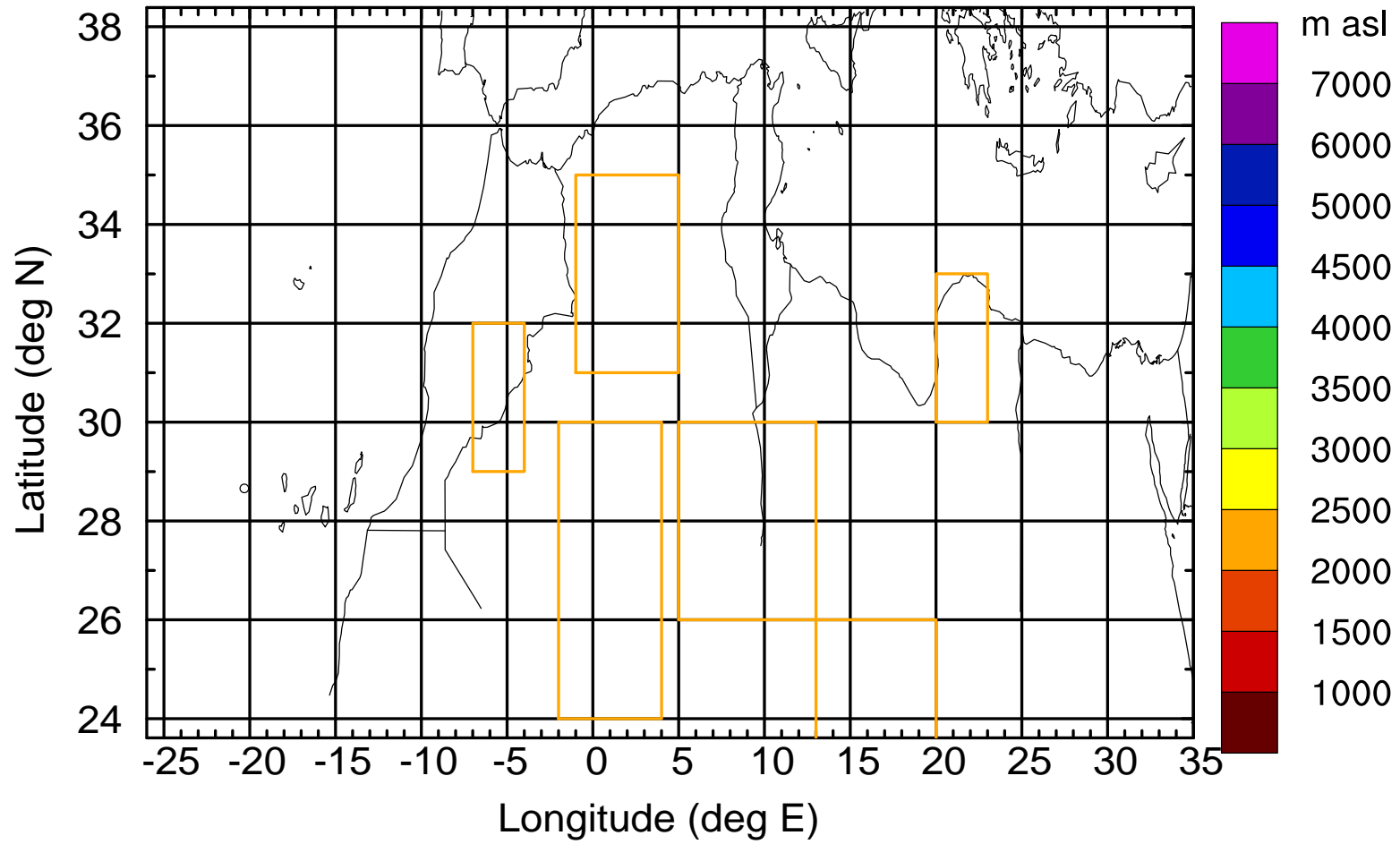
BWD 20170427/08 -96H = 23/08 UTC





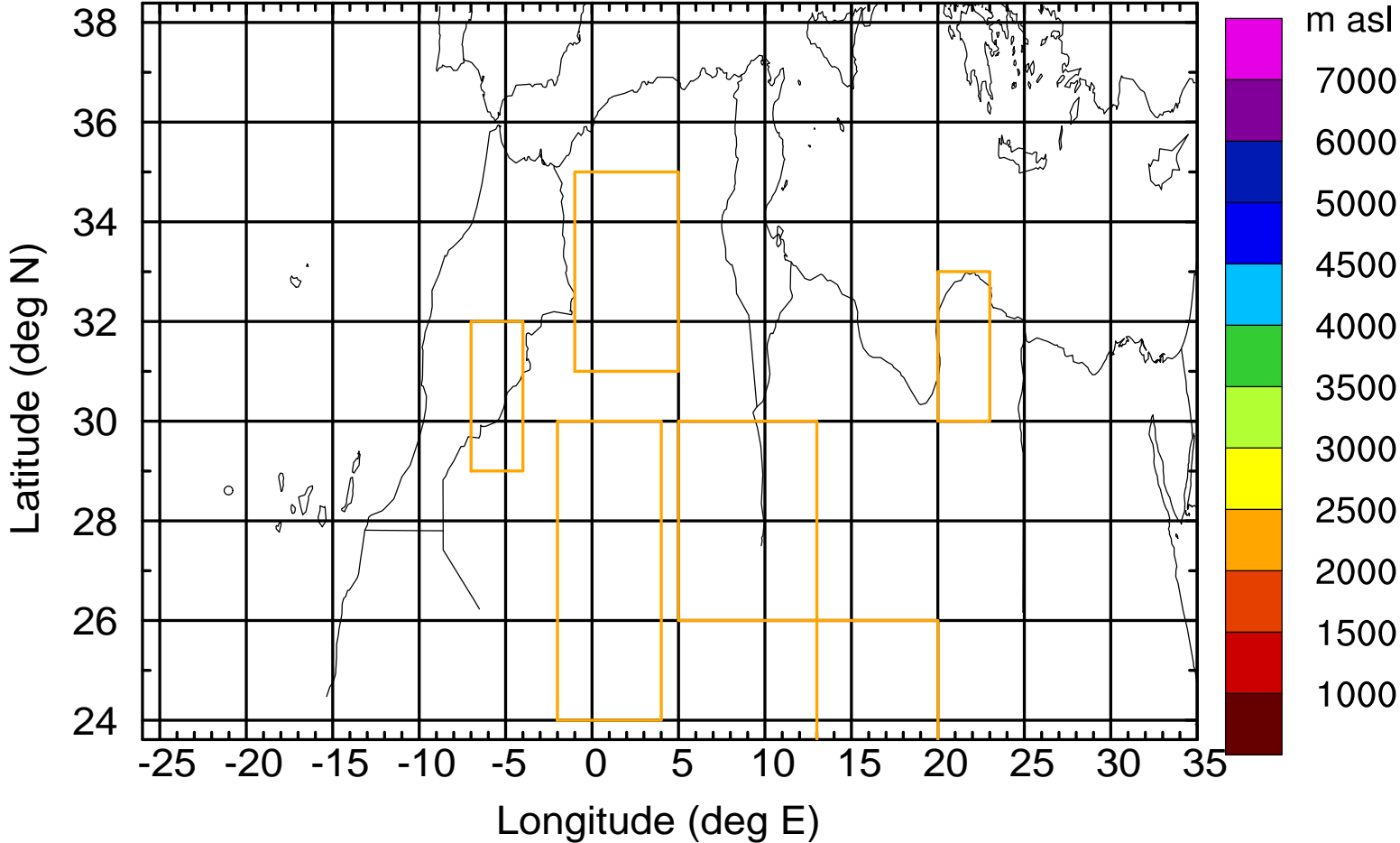
Level #10 of flight 170427a

BWD 20170427/08 -96H = 23/08 UTC



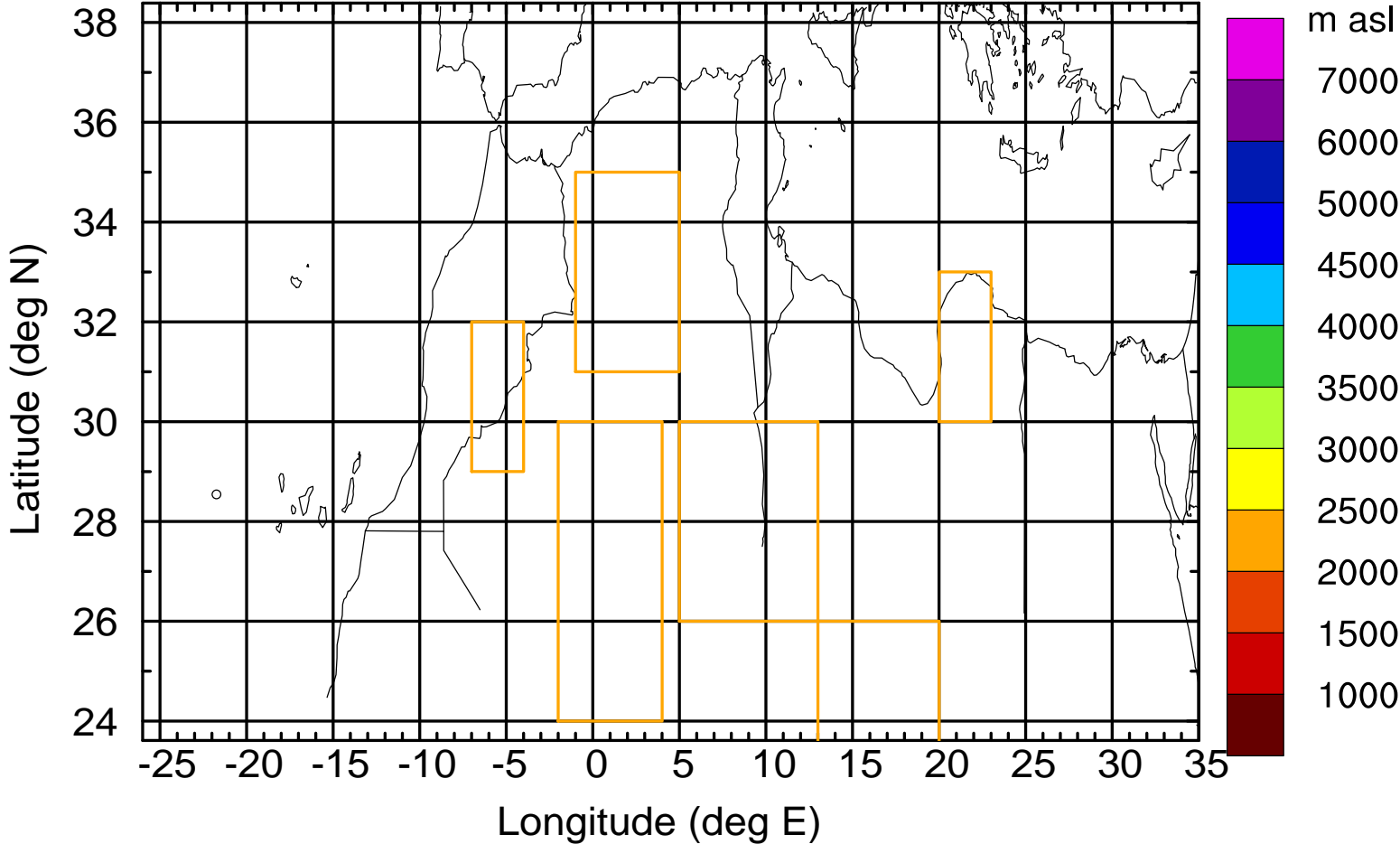
Level #10 of flight 170427a

BWD 20170427/08 -96H = 23/08 UTC



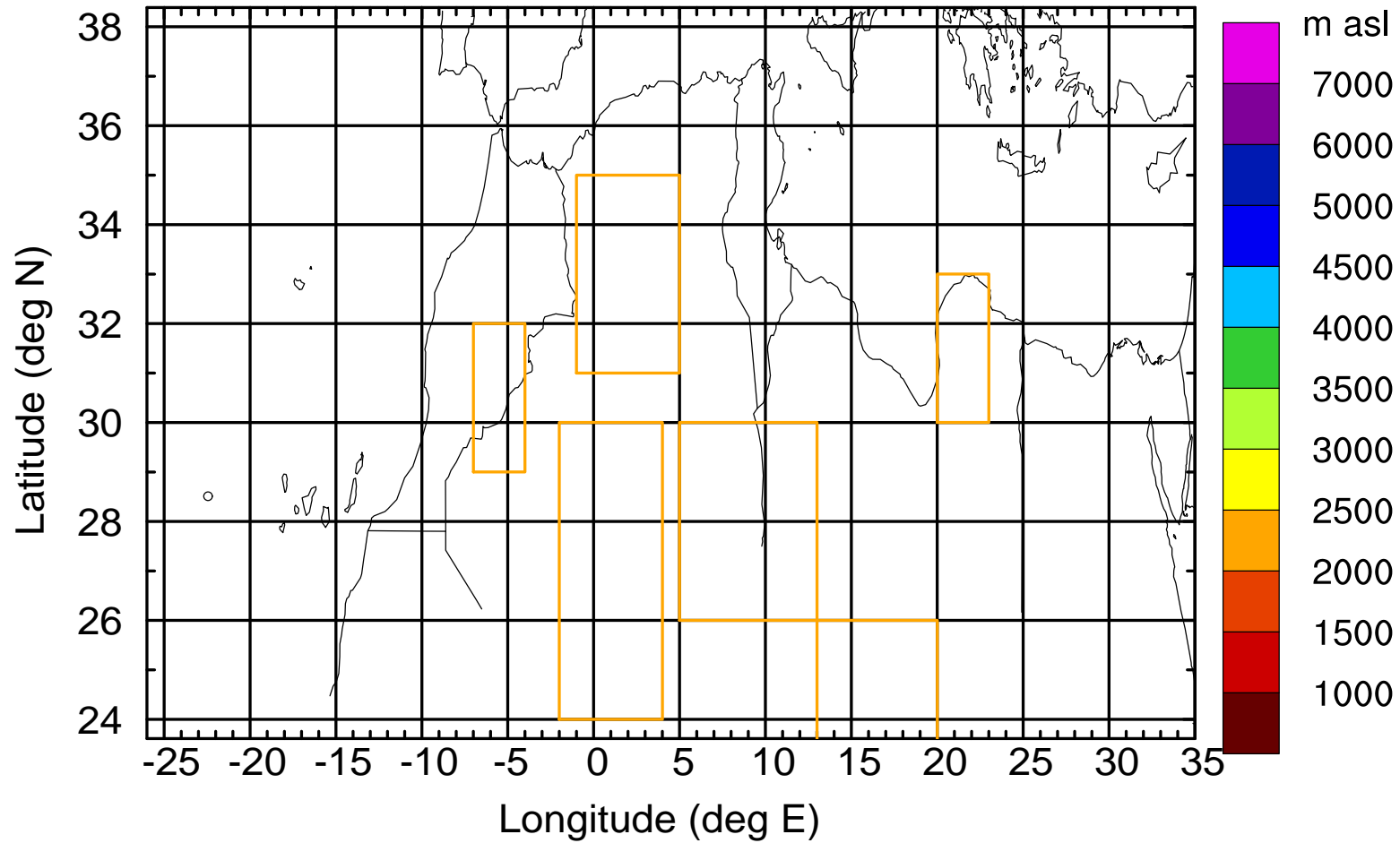
Level #10 of flight 170427a

BWD 20170427/08 -96H = 23/08 UTC



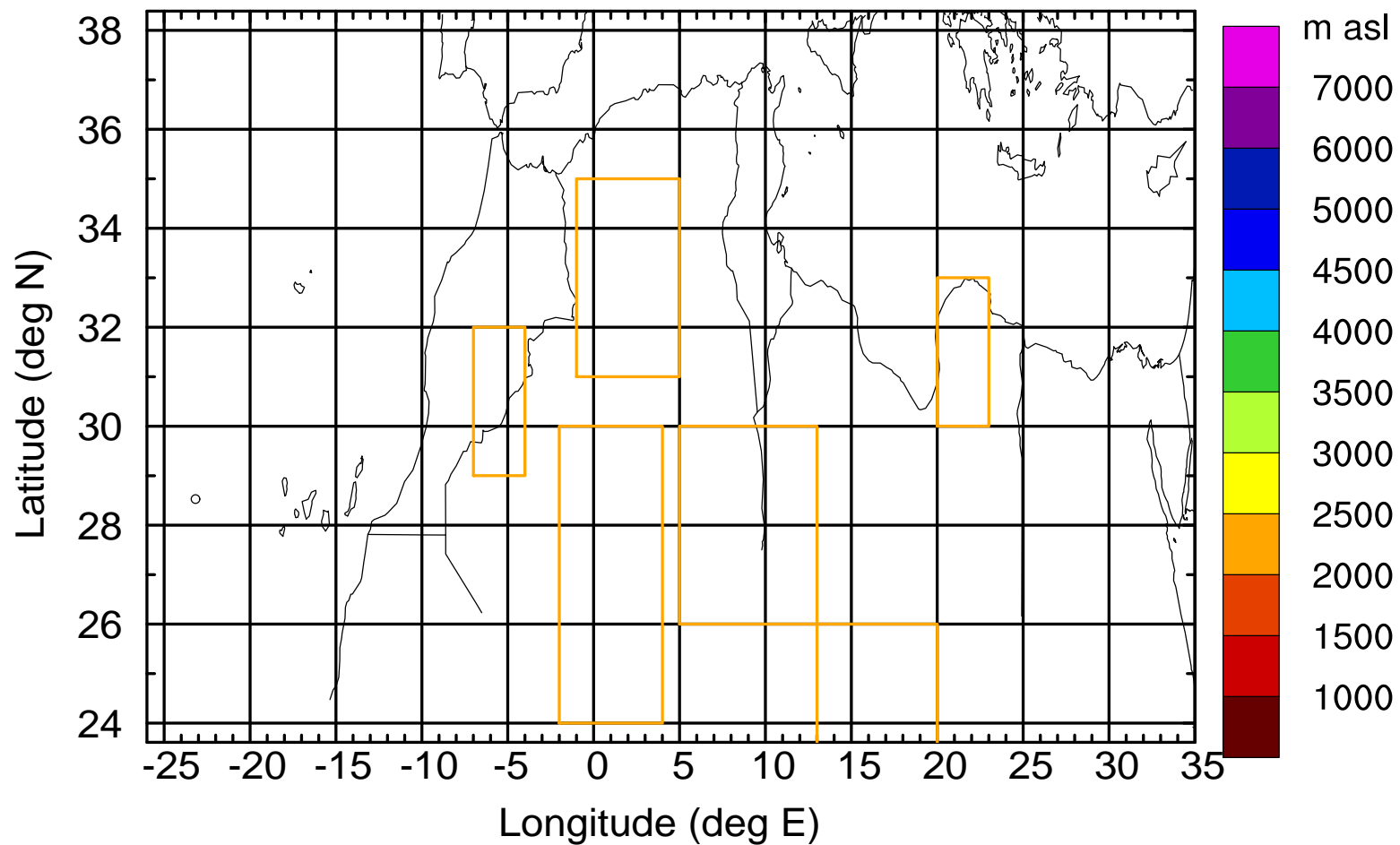
Level #10 of flight 170427a

BWD 20170427/08 -96H = 23/08 UTC



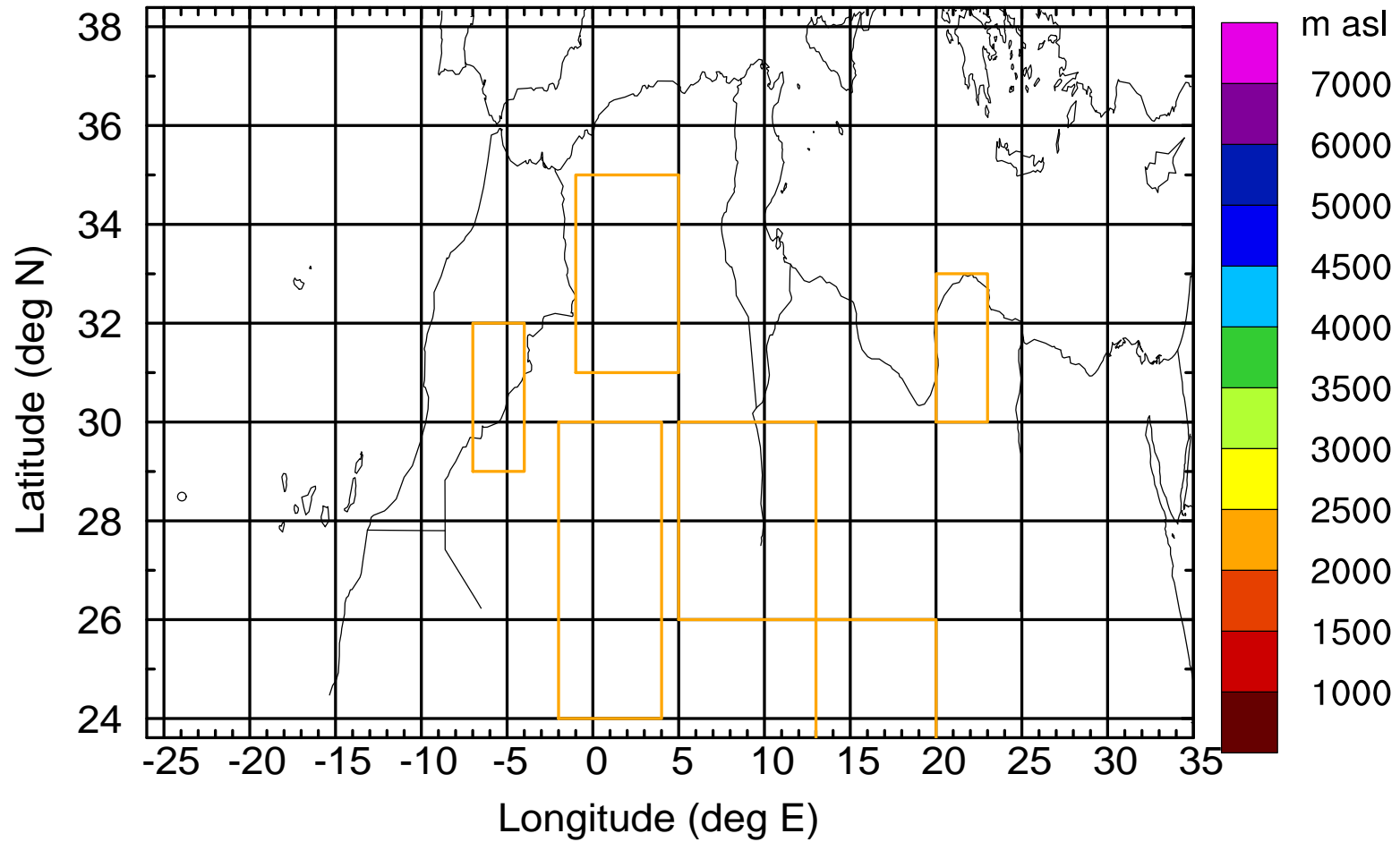
Level #10 of flight 170427a

BWD 20170427/08 -96H = 23/08 UTC



Level #10 of flight 170427a

BWD 20170427/08 -96H = 23/08 UTC



Level #10 of flight 170427a

BWD 20170427/08 -96H = 23/08 UTC

