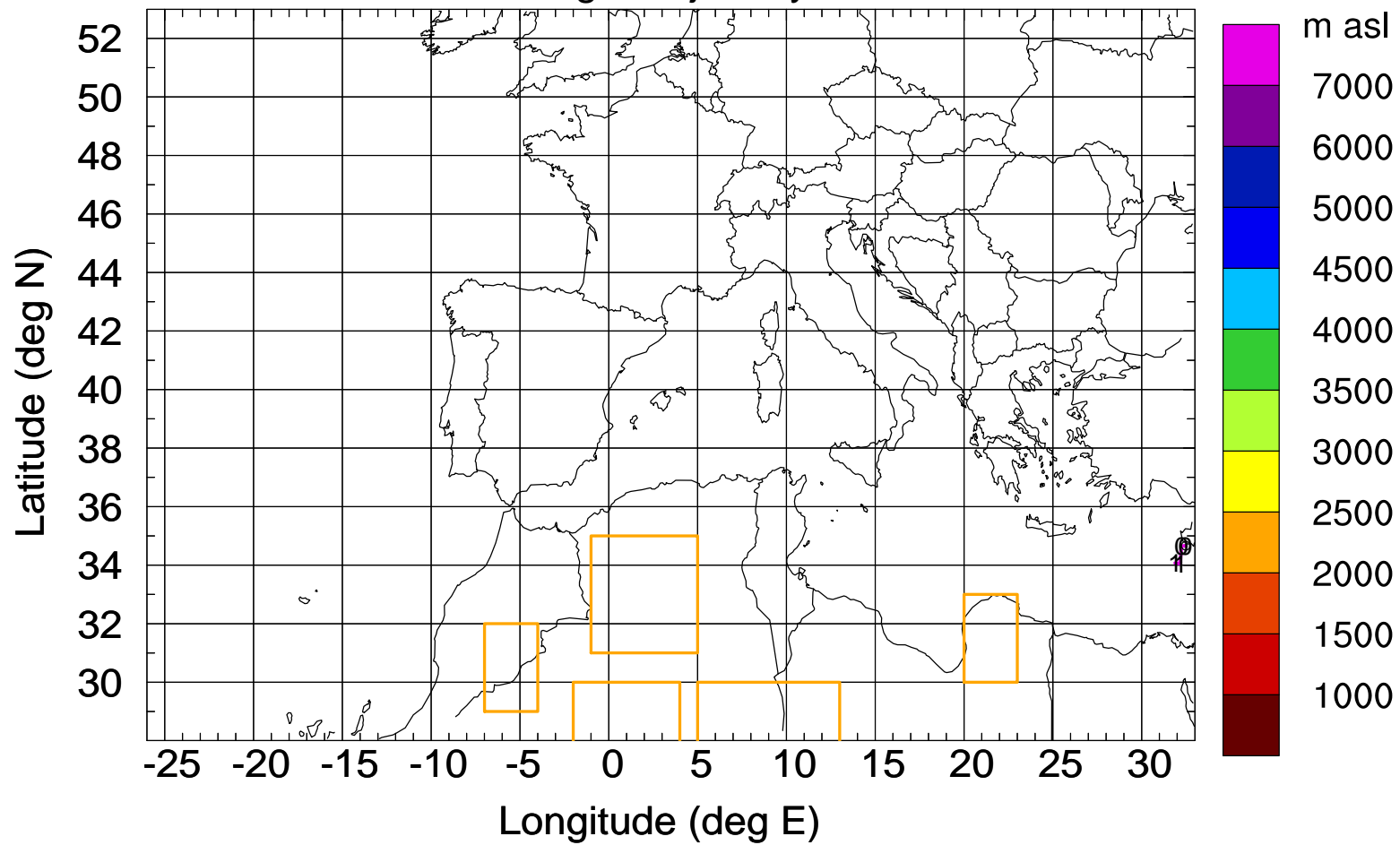


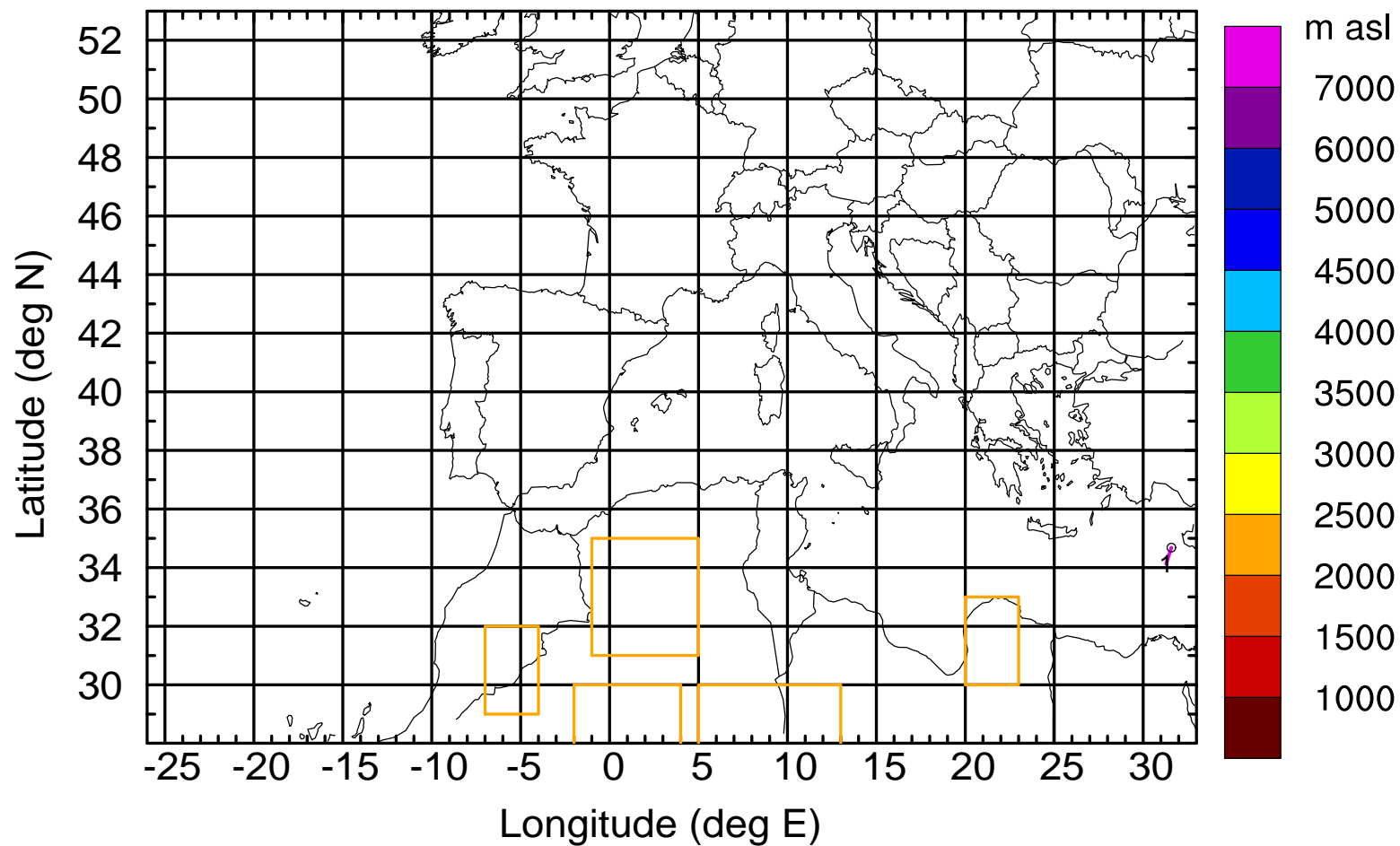
Level #7 of flight 170427a

### Flight trajectory



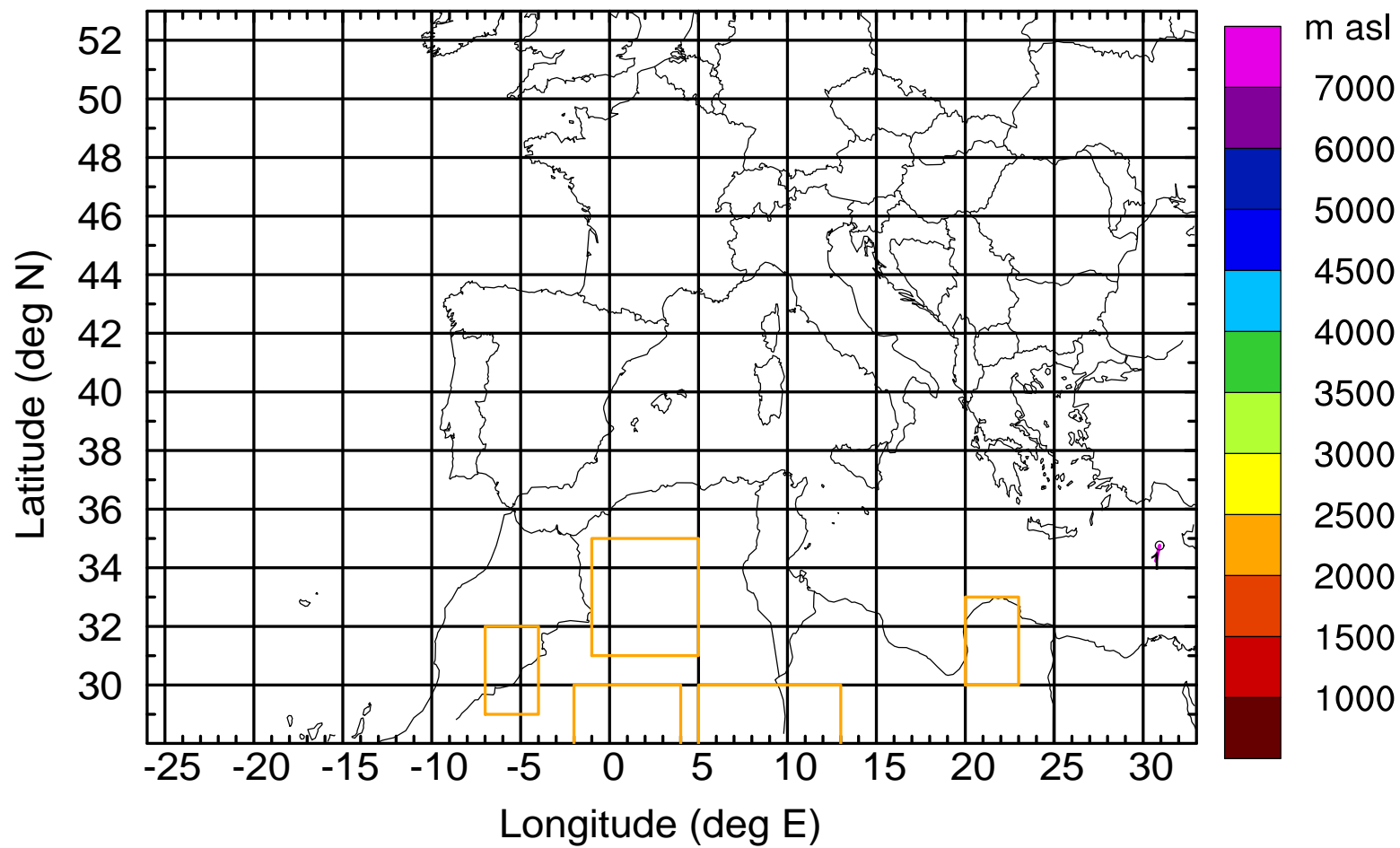
Level #7 of flight 170427a

BWD 20170427/08 -01H = 27/07 UTC



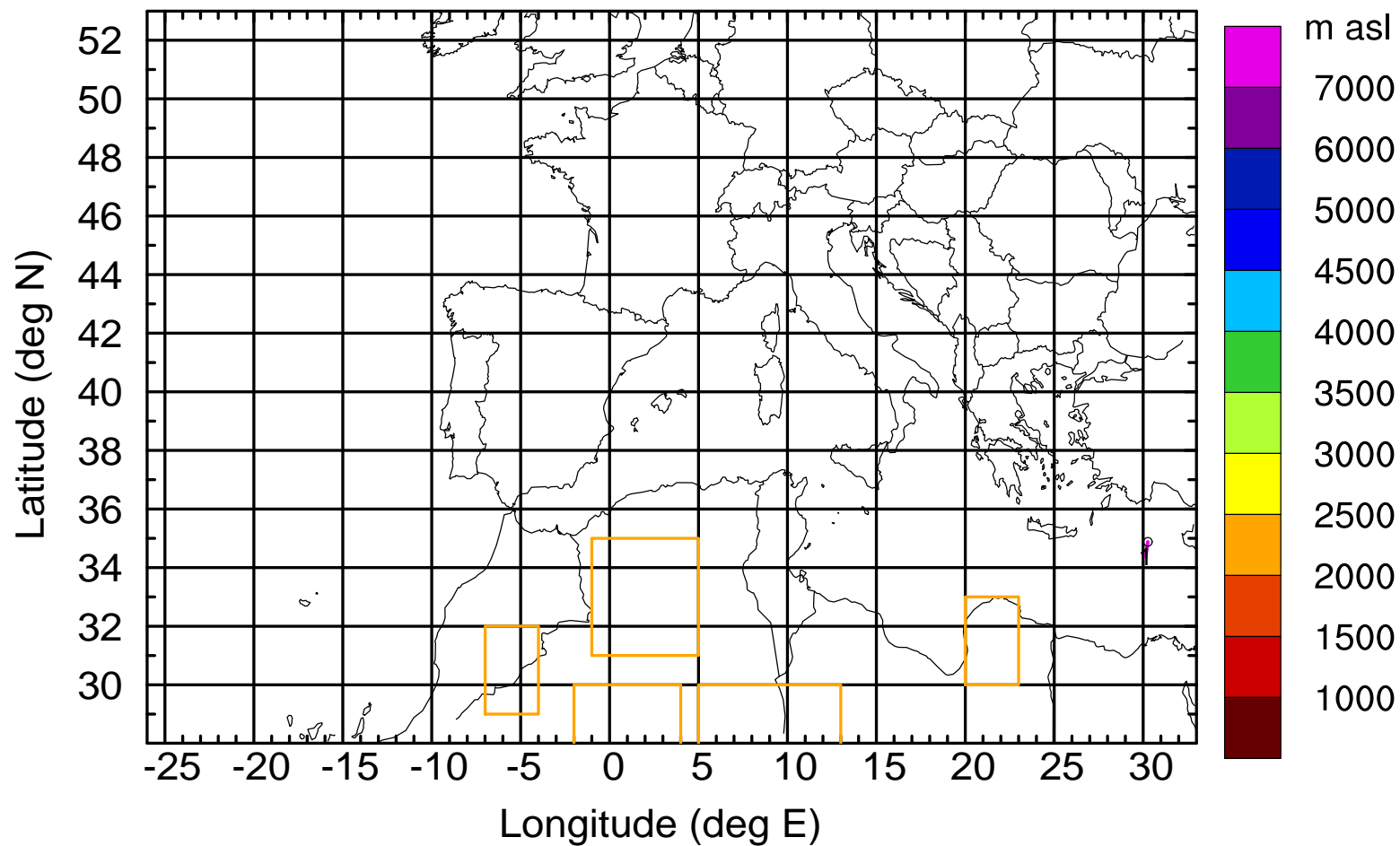
Level #7 of flight 170427a

BWD 20170427/08 -02H = 27/06 UTC



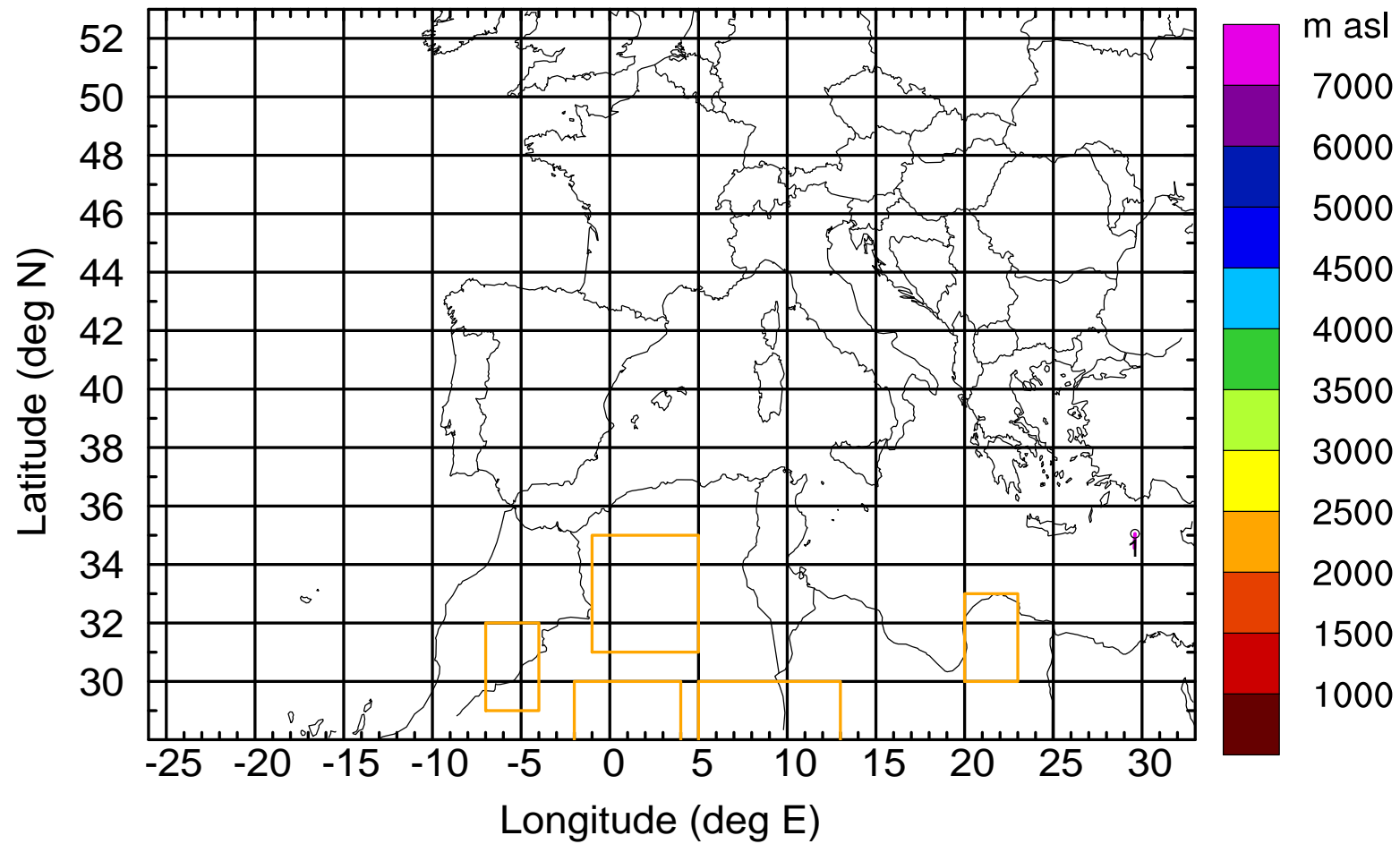
Level #7 of flight 170427a

BWD 20170427/08 -03H = 27/05 UTC



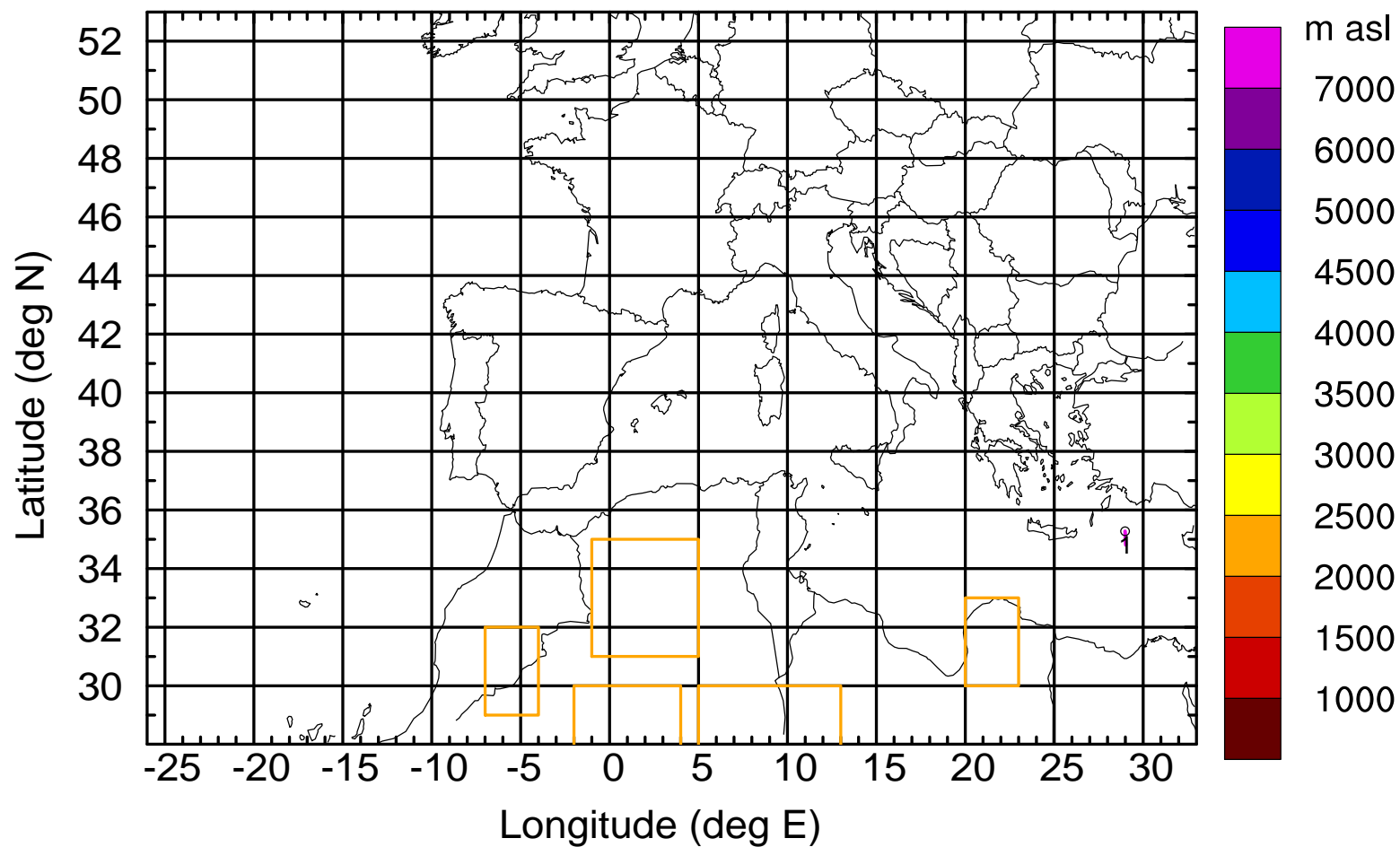
Level #7 of flight 170427a

BWD 20170427/08 -04H = 27/04 UTC



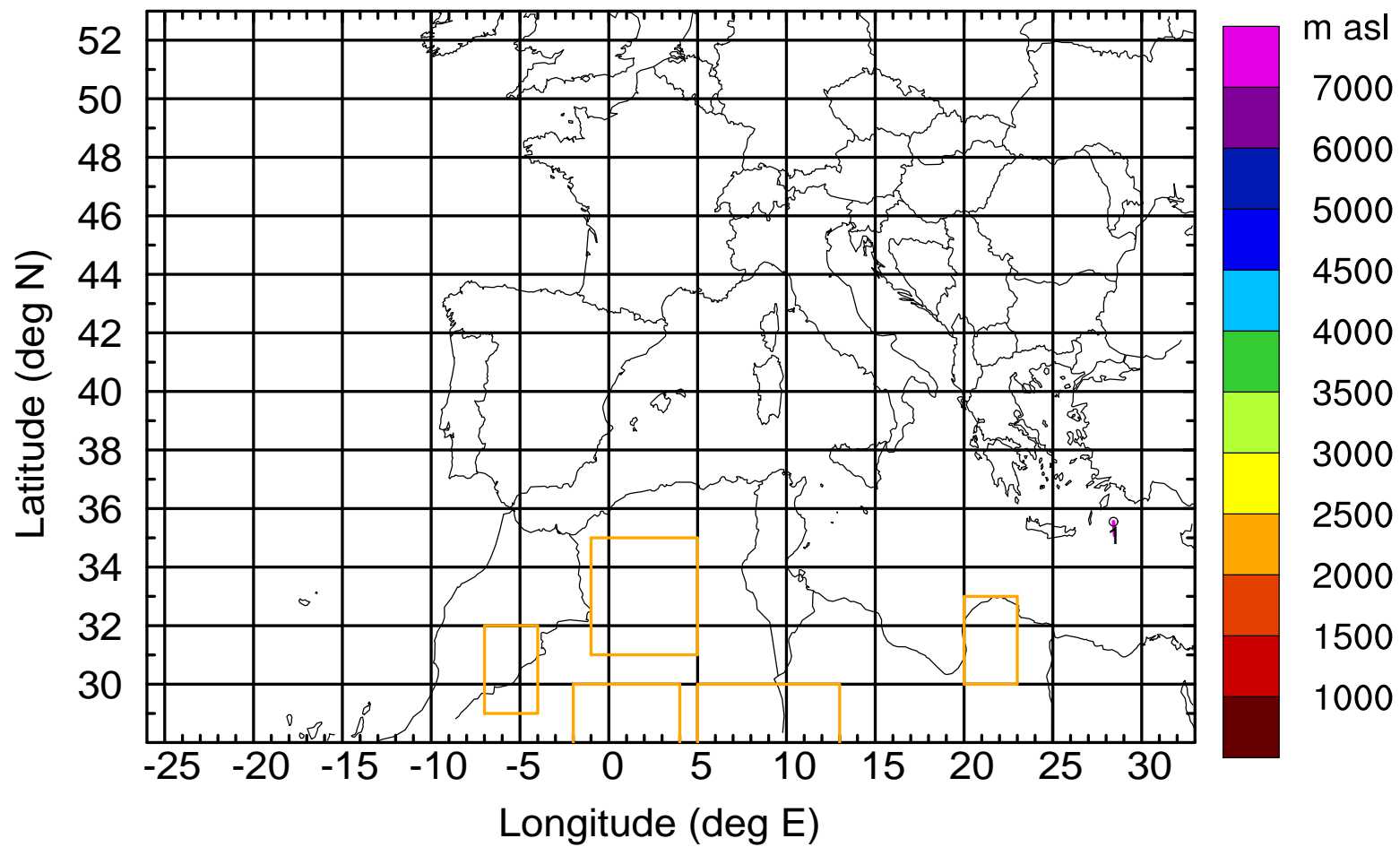
Level #7 of flight 170427a

BWD 20170427/08 -05H = 27/03 UTC



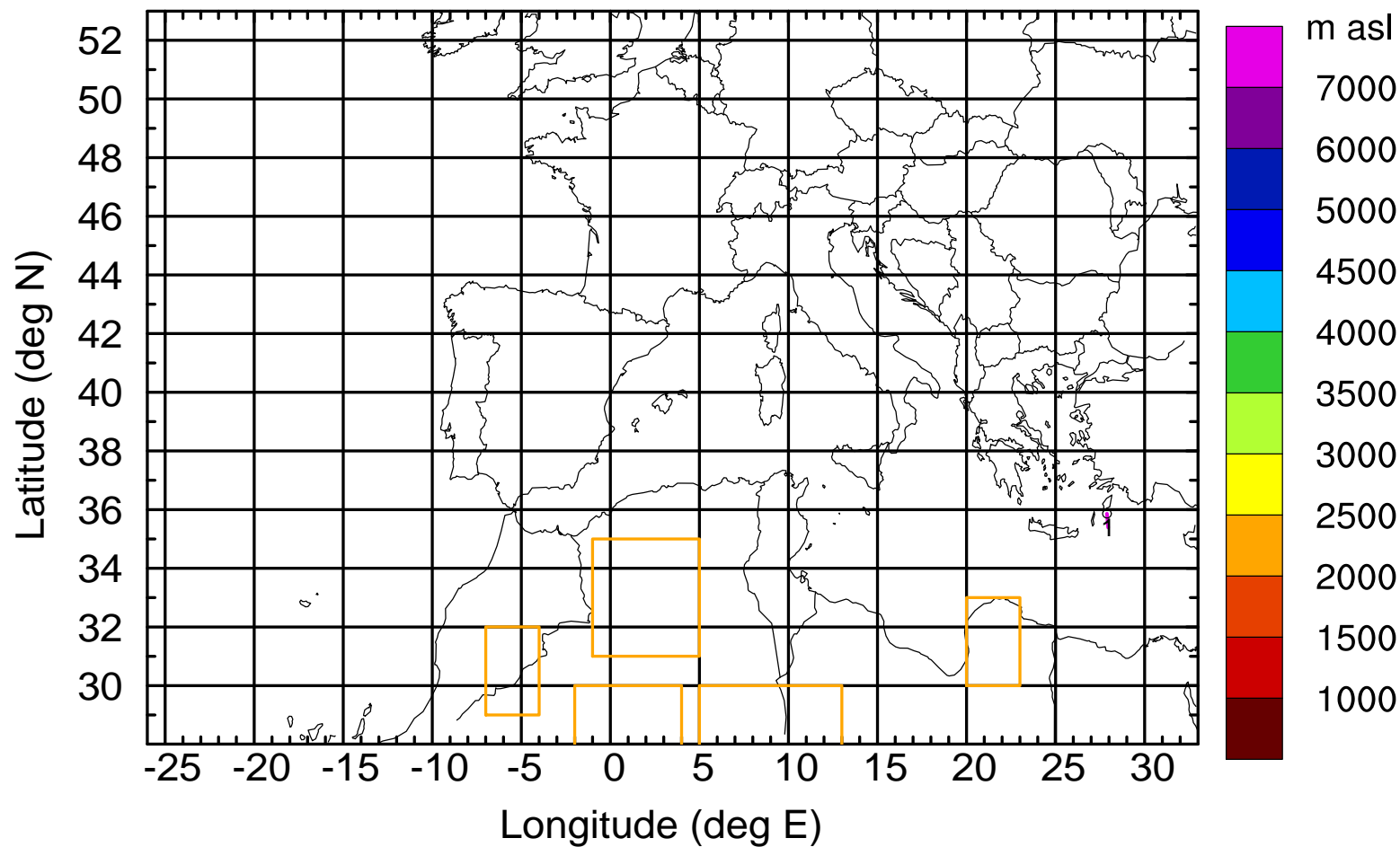
Level #7 of flight 170427a

BWD 20170427/08 -06H = 27/02 UTC



Level #7 of flight 170427a

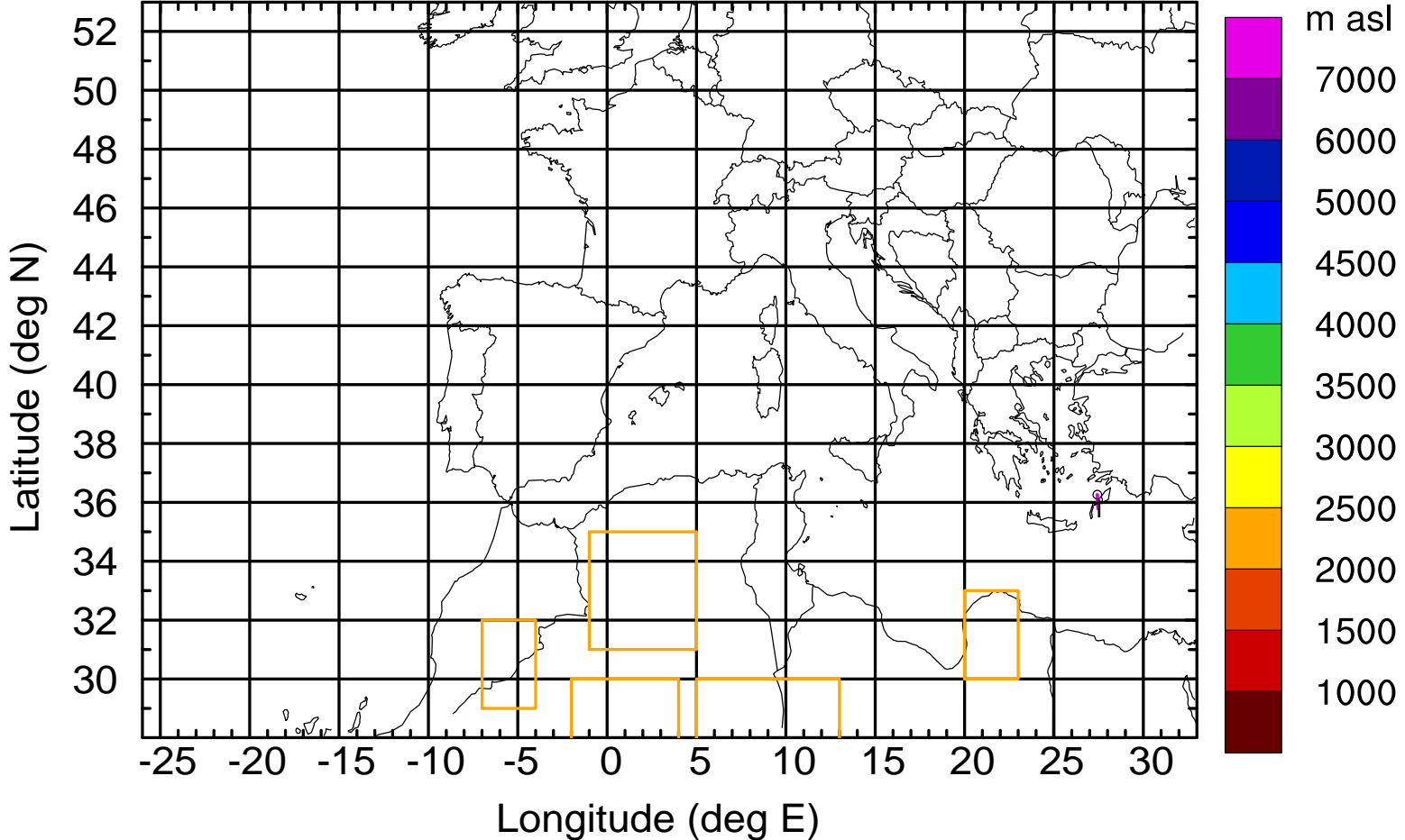
BWD 20170427/08 -07H = 27/01 UTC





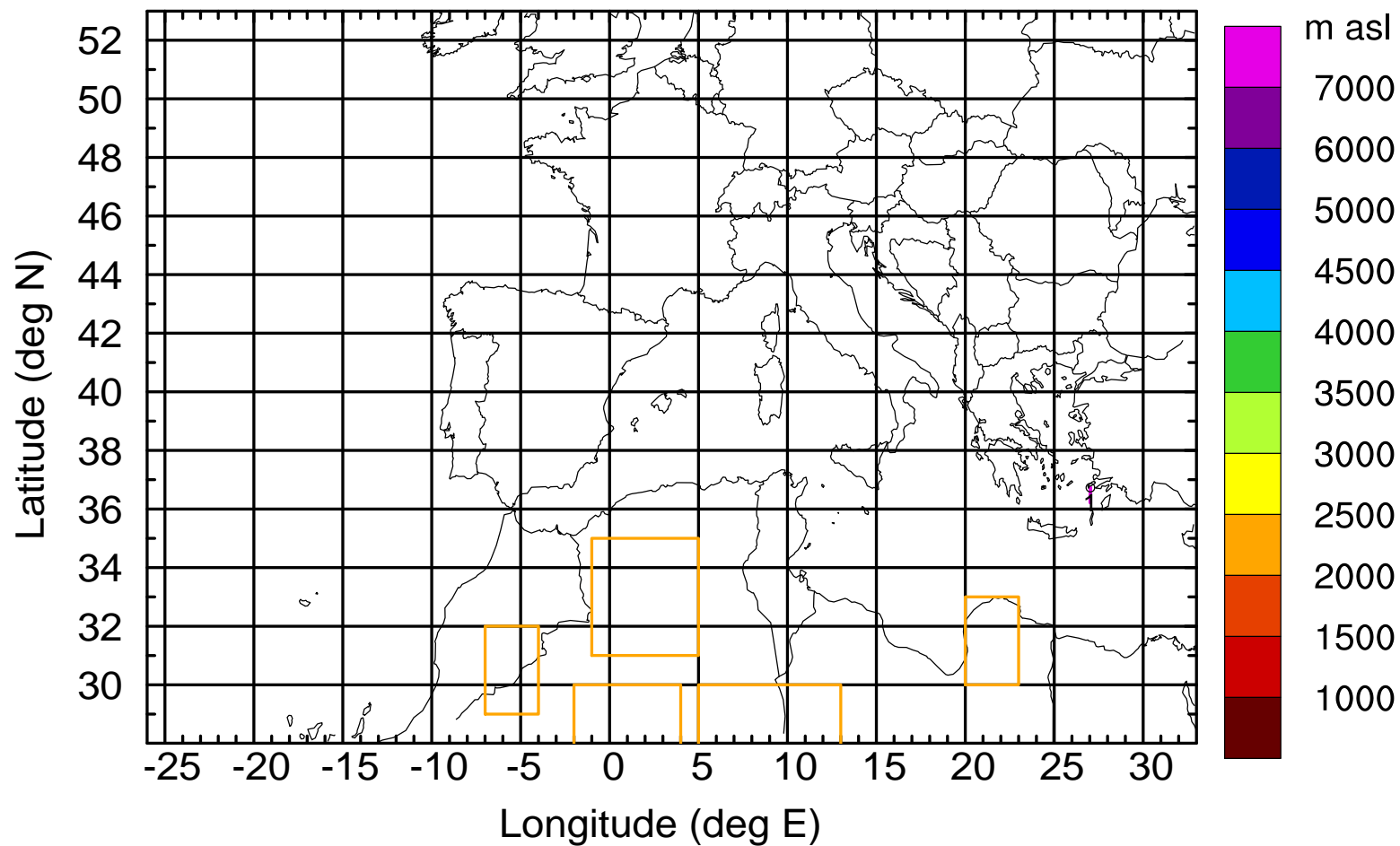
Level #7 of flight 170427a

BWD 20170427/08 -08H = 27/00 UTC



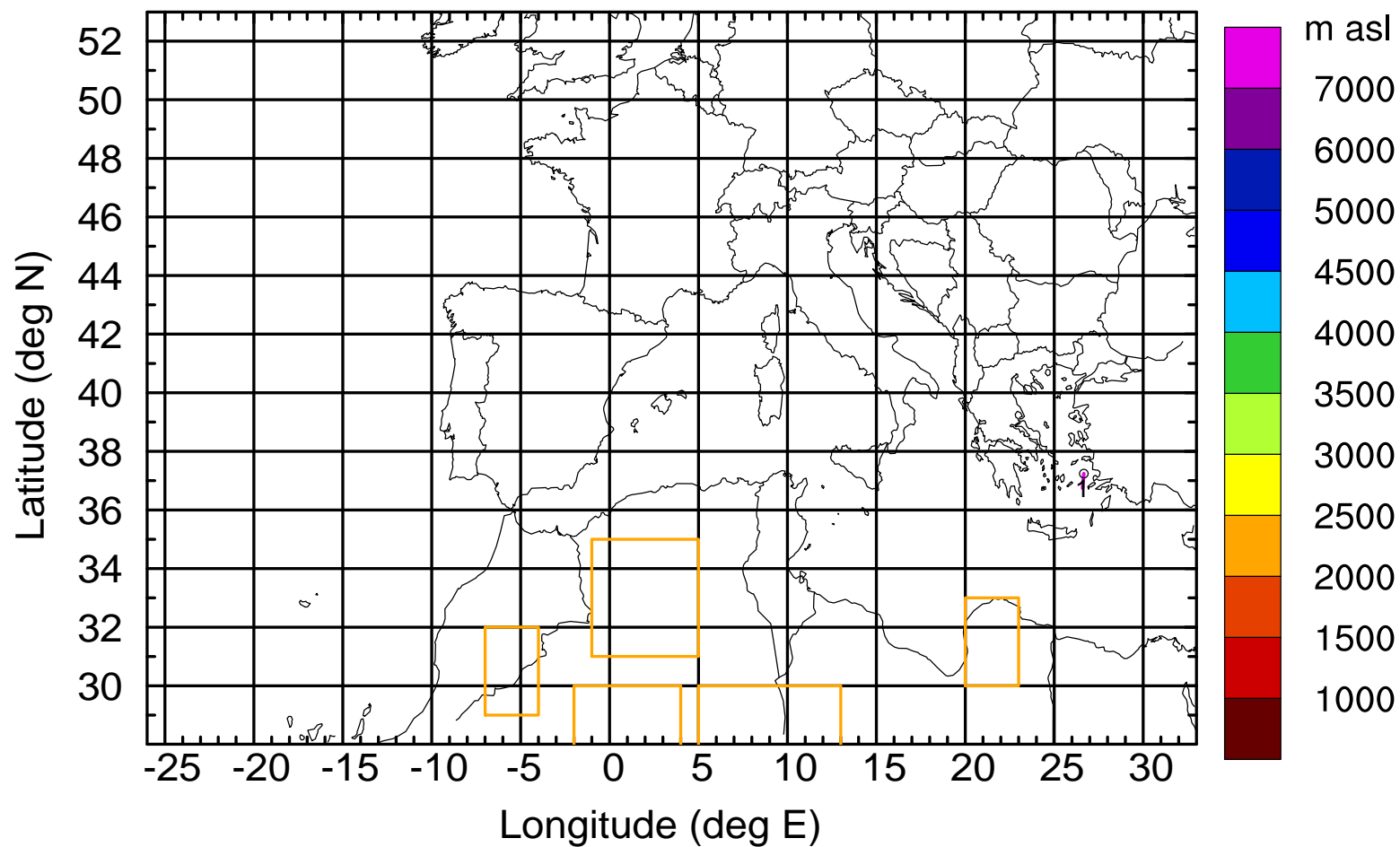
Level #7 of flight 170427a

BWD 20170427/08 -09H = 26/23 UTC



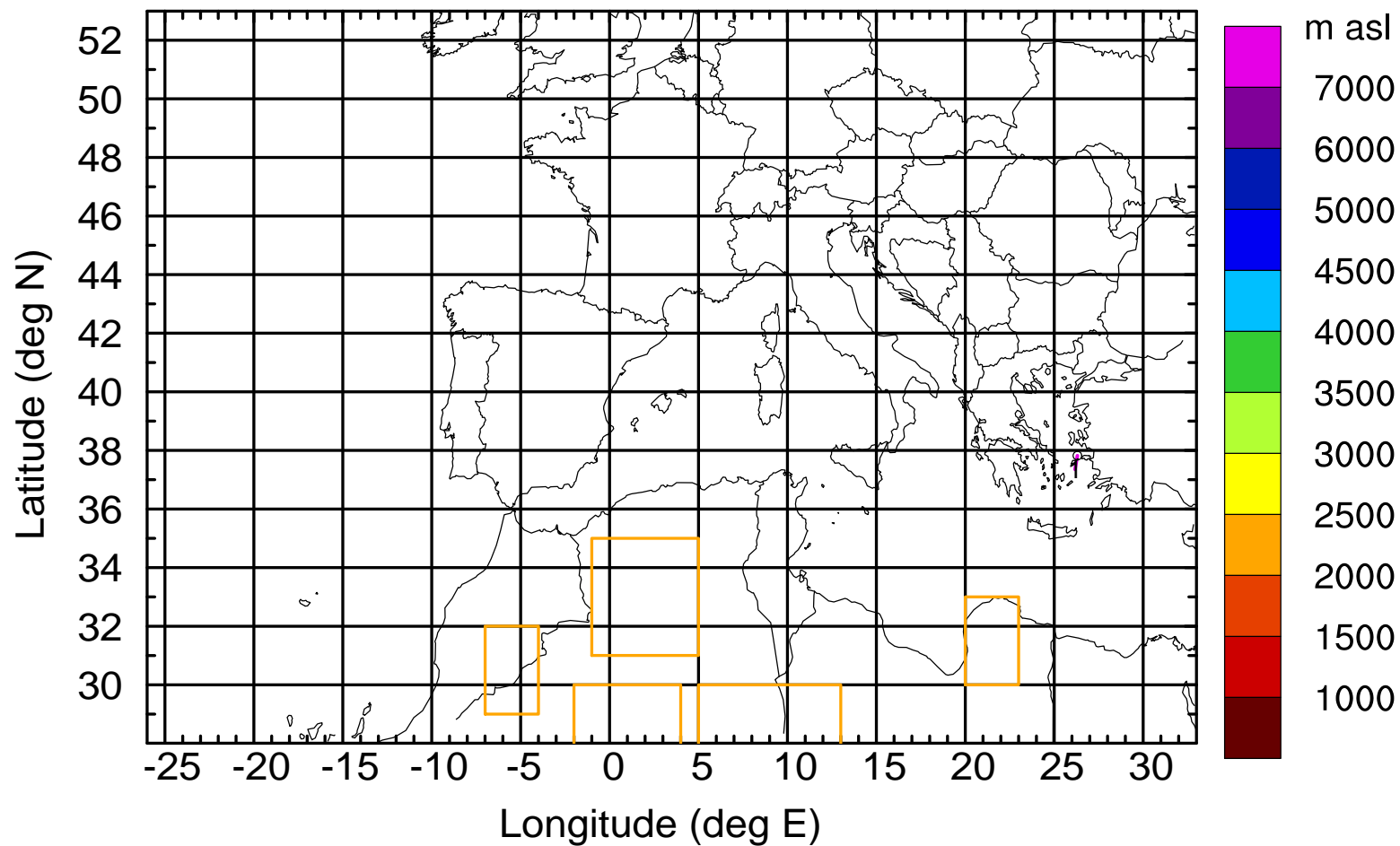
Level #7 of flight 170427a

BWD 20170427/08 -10H = 26/22 UTC



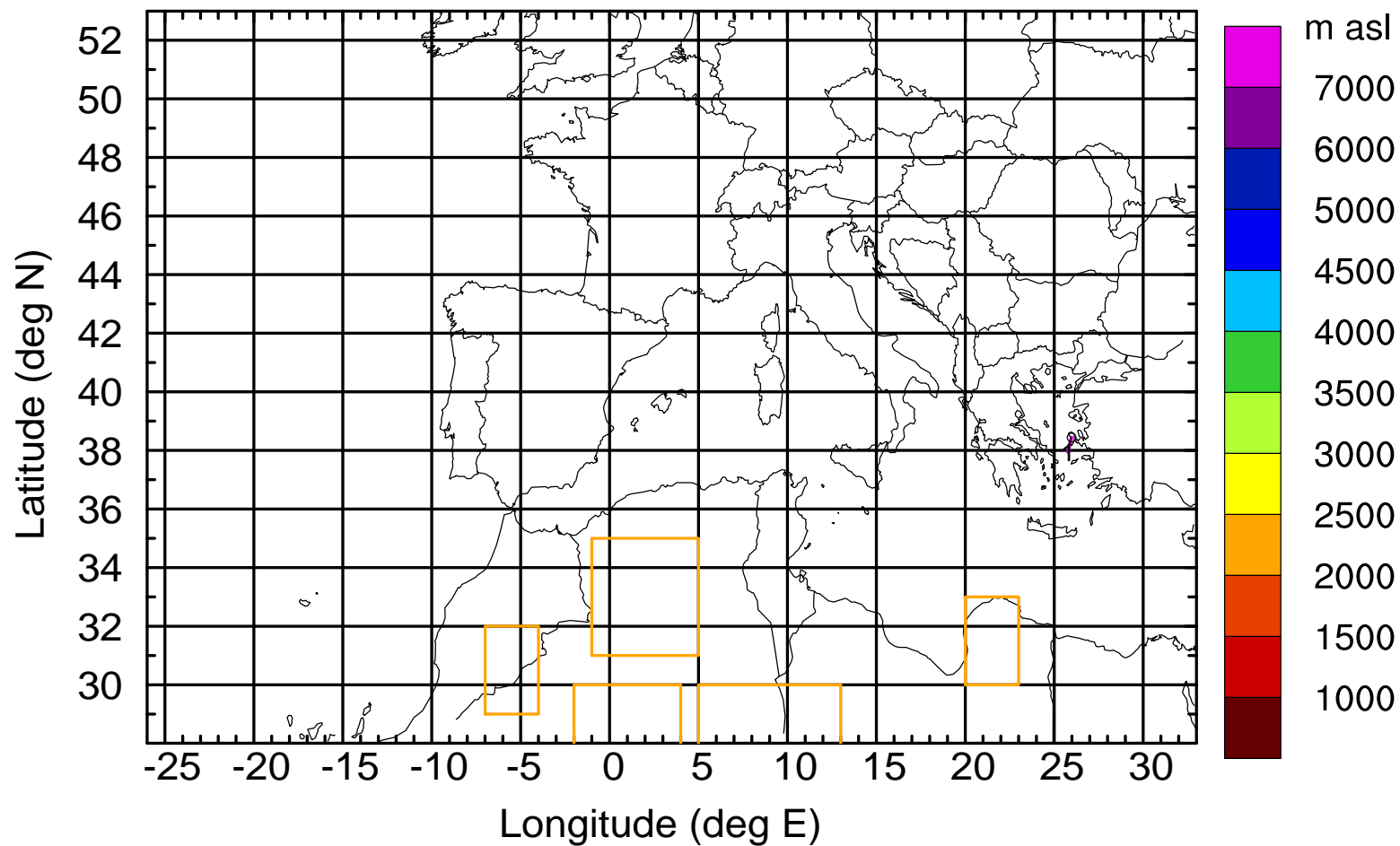
Level #7 of flight 170427a

BWD 20170427/08 -11H = 26/21 UTC



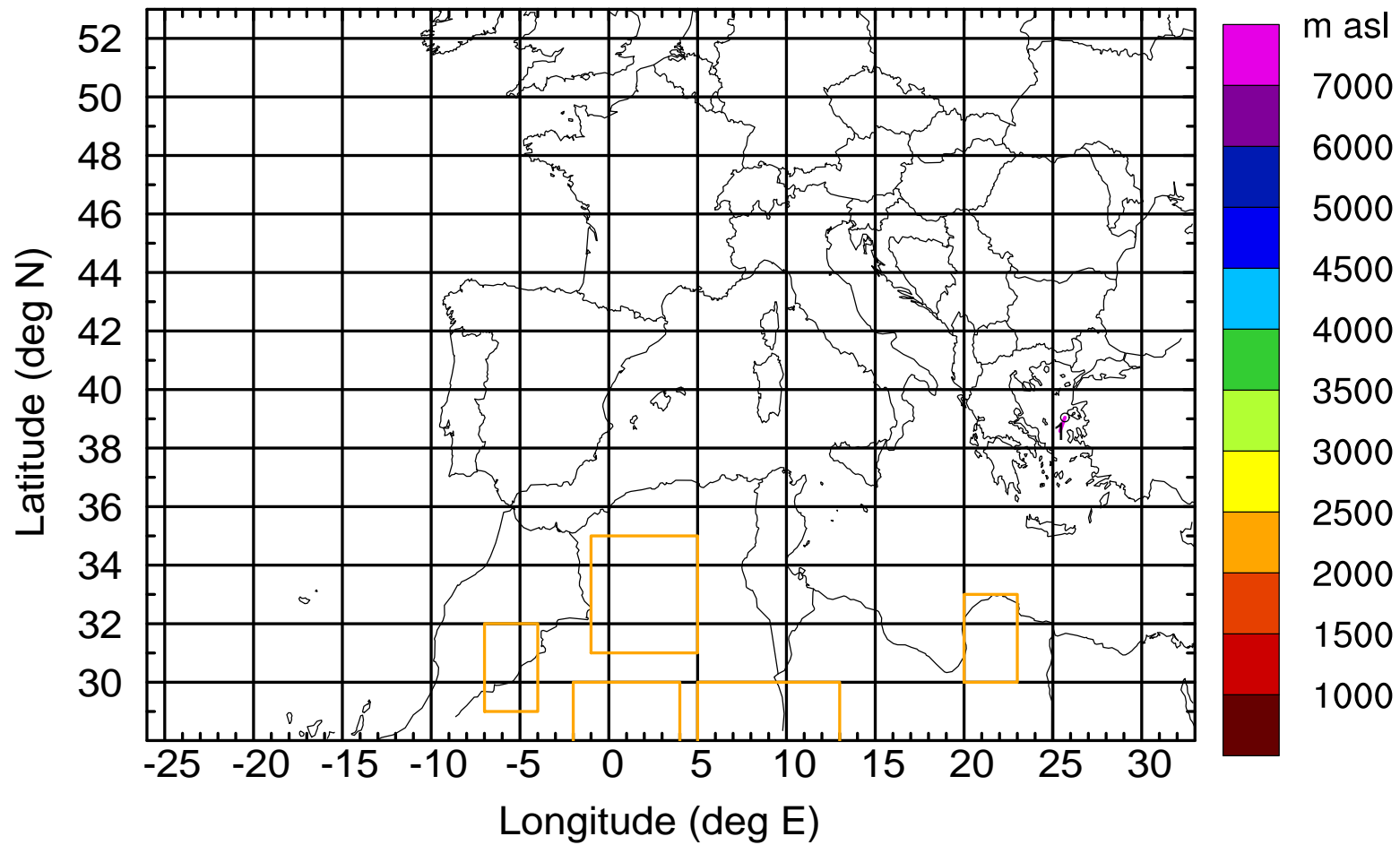
Level #7 of flight 170427a

BWD 20170427/08 -12H = 26/20 UTC



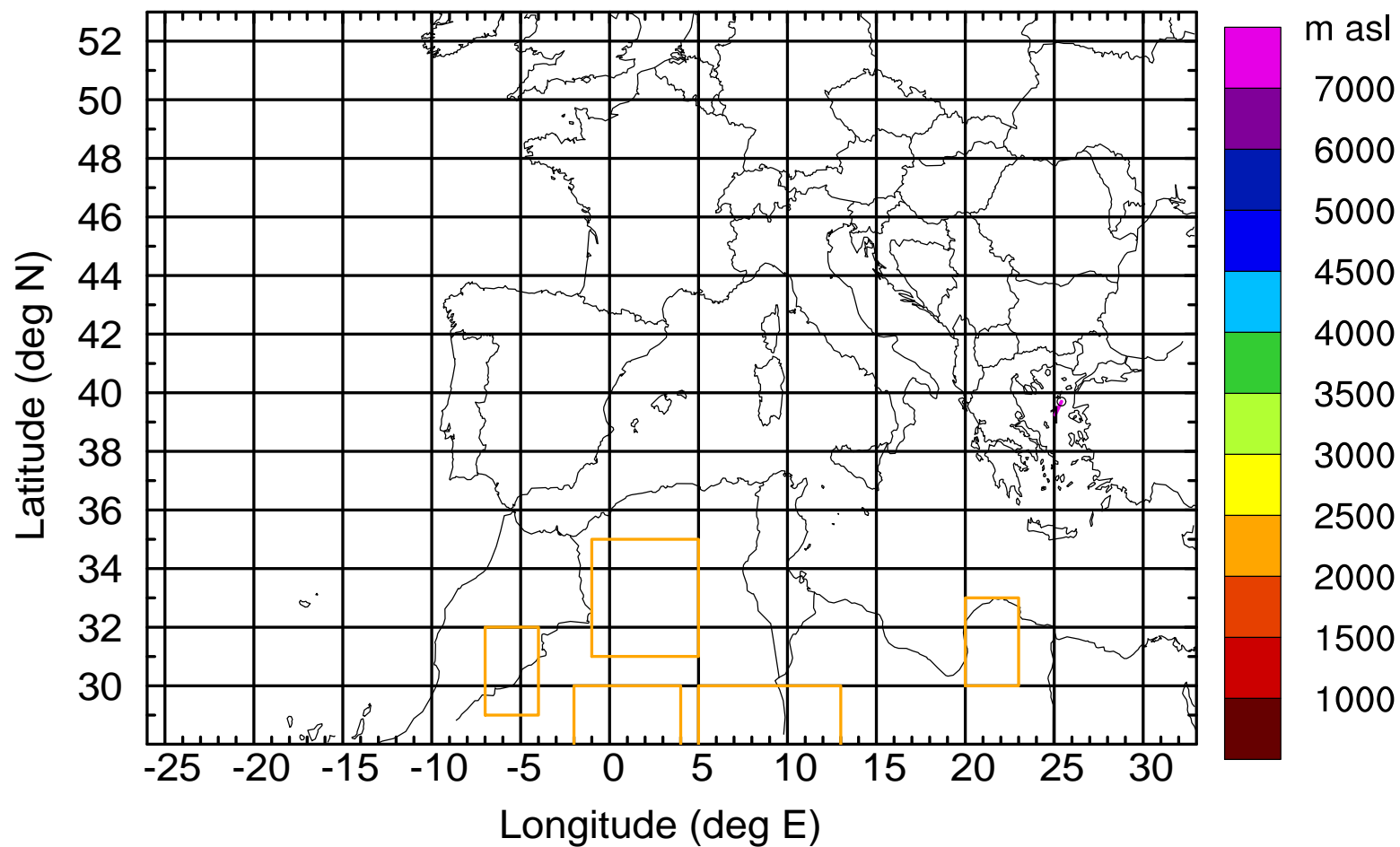
Level #7 of flight 170427a

BWD 20170427/08 -13H = 26/19 UTC



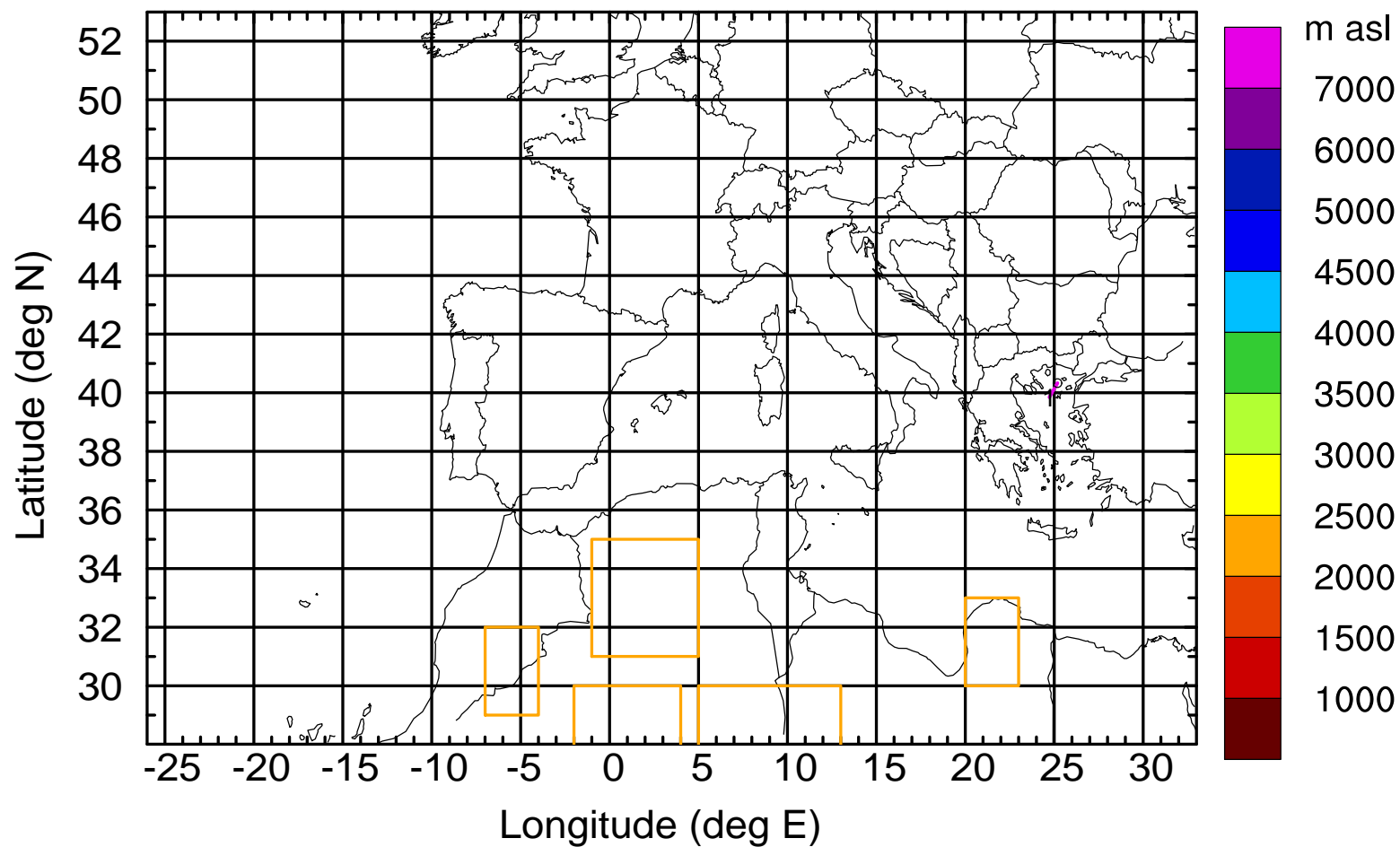
Level #7 of flight 170427a

BWD 20170427/08 -14H = 26/18 UTC



Level #7 of flight 170427a

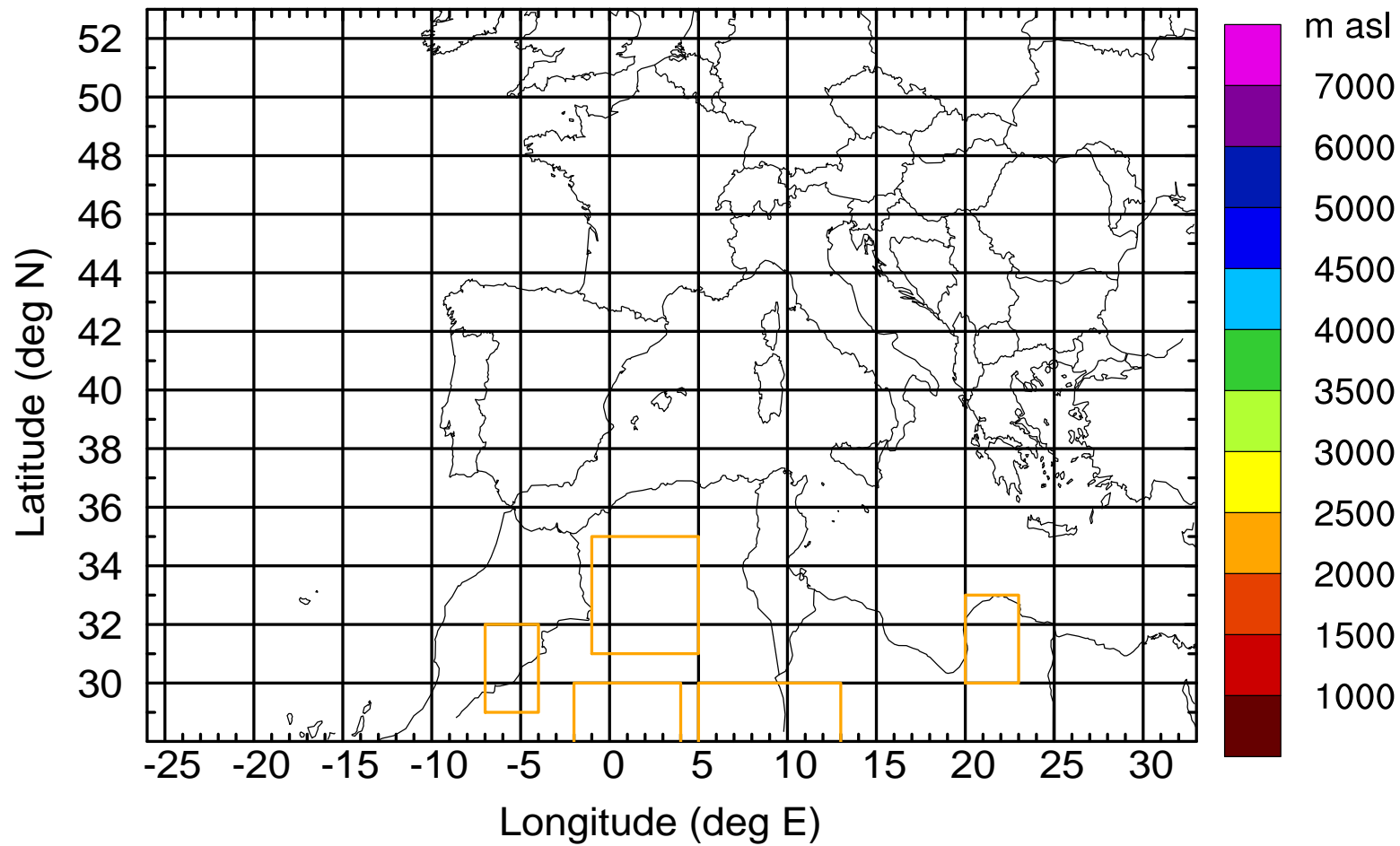
BWD 20170427/08 -15H = 26/17 UTC





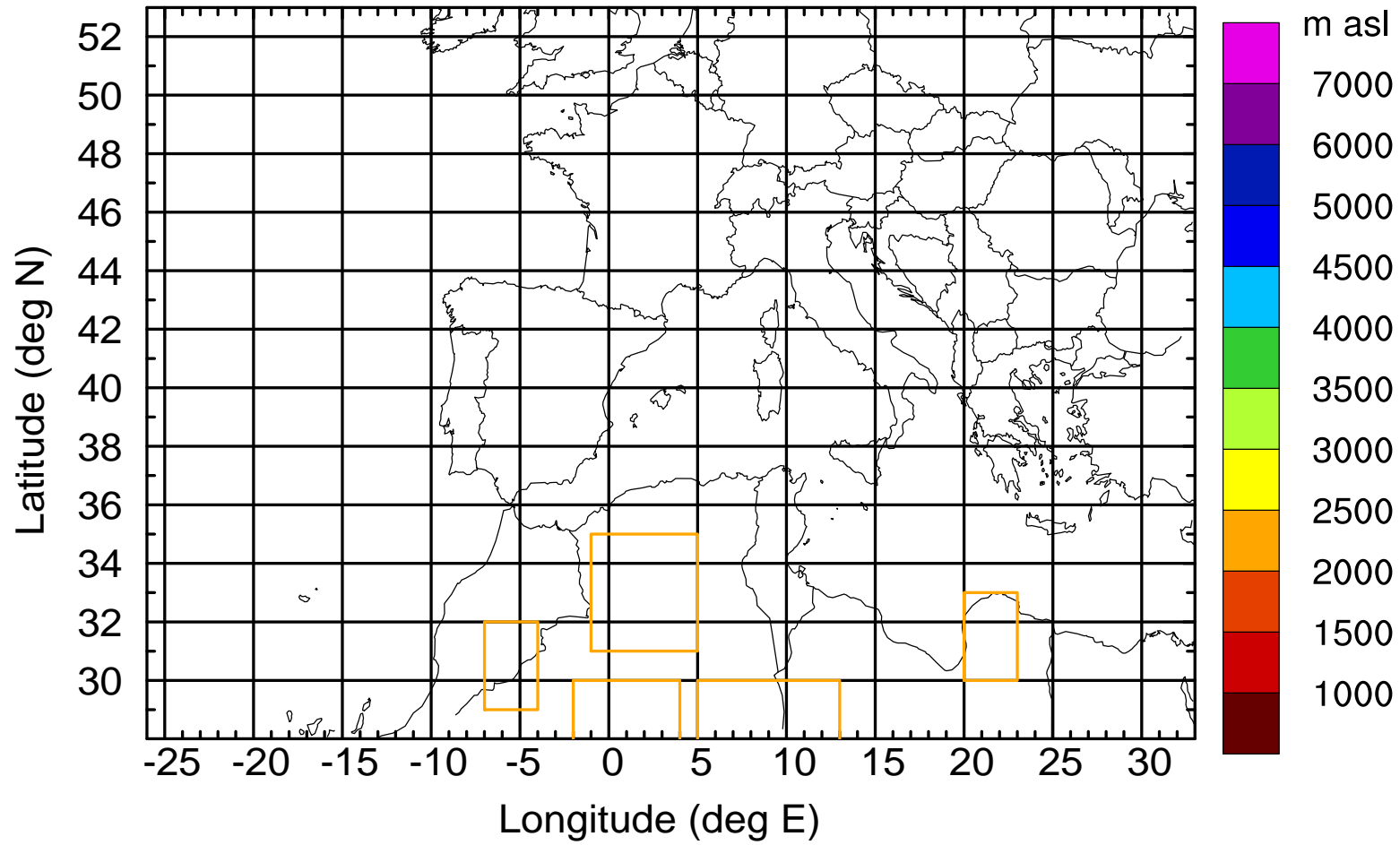
Level #7 of flight 170427a

BWD 20170427/08 -15H = 26/17 UTC



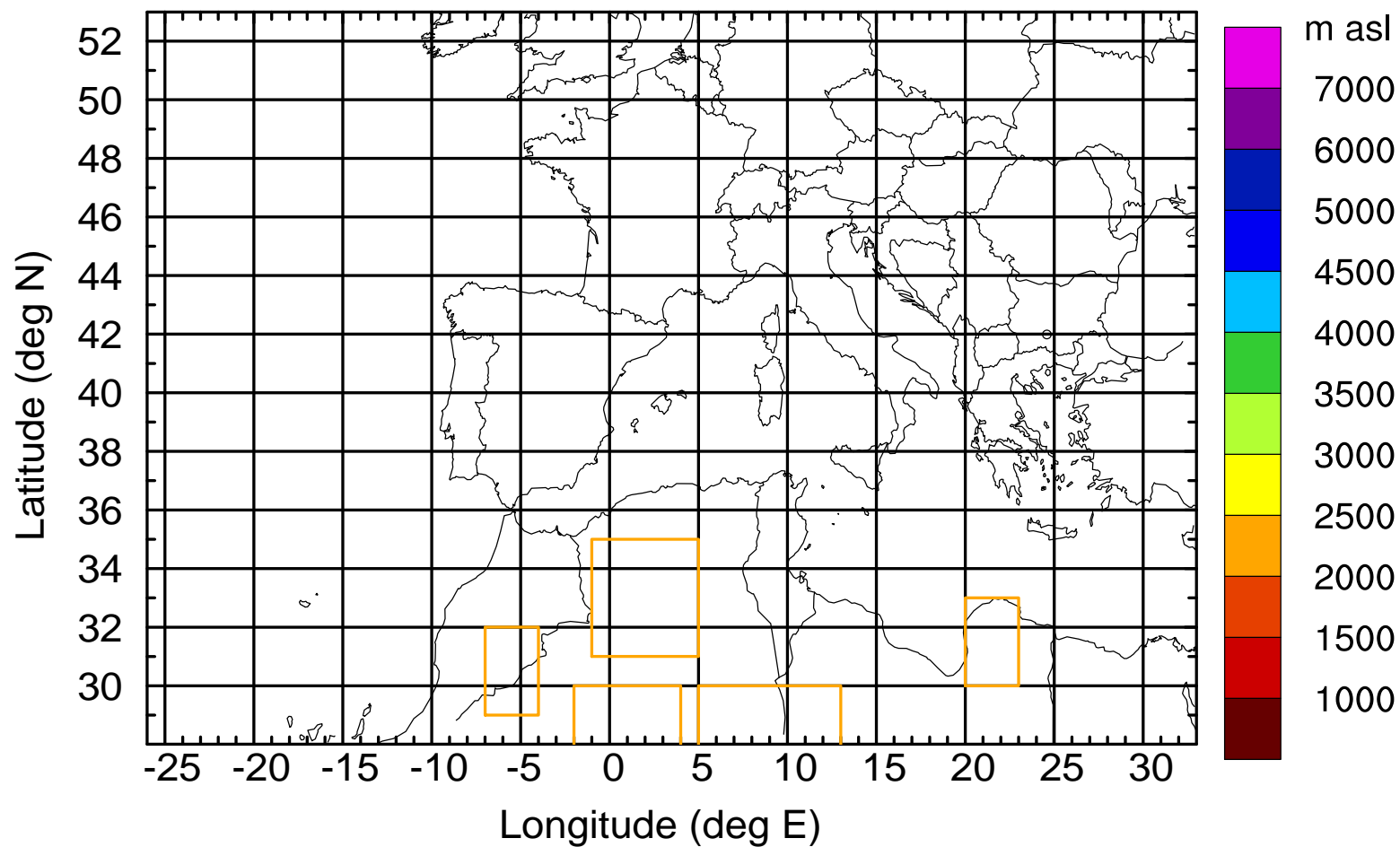
Level #7 of flight 170427a

BWD 20170427/08 -15H = 26/17 UTC



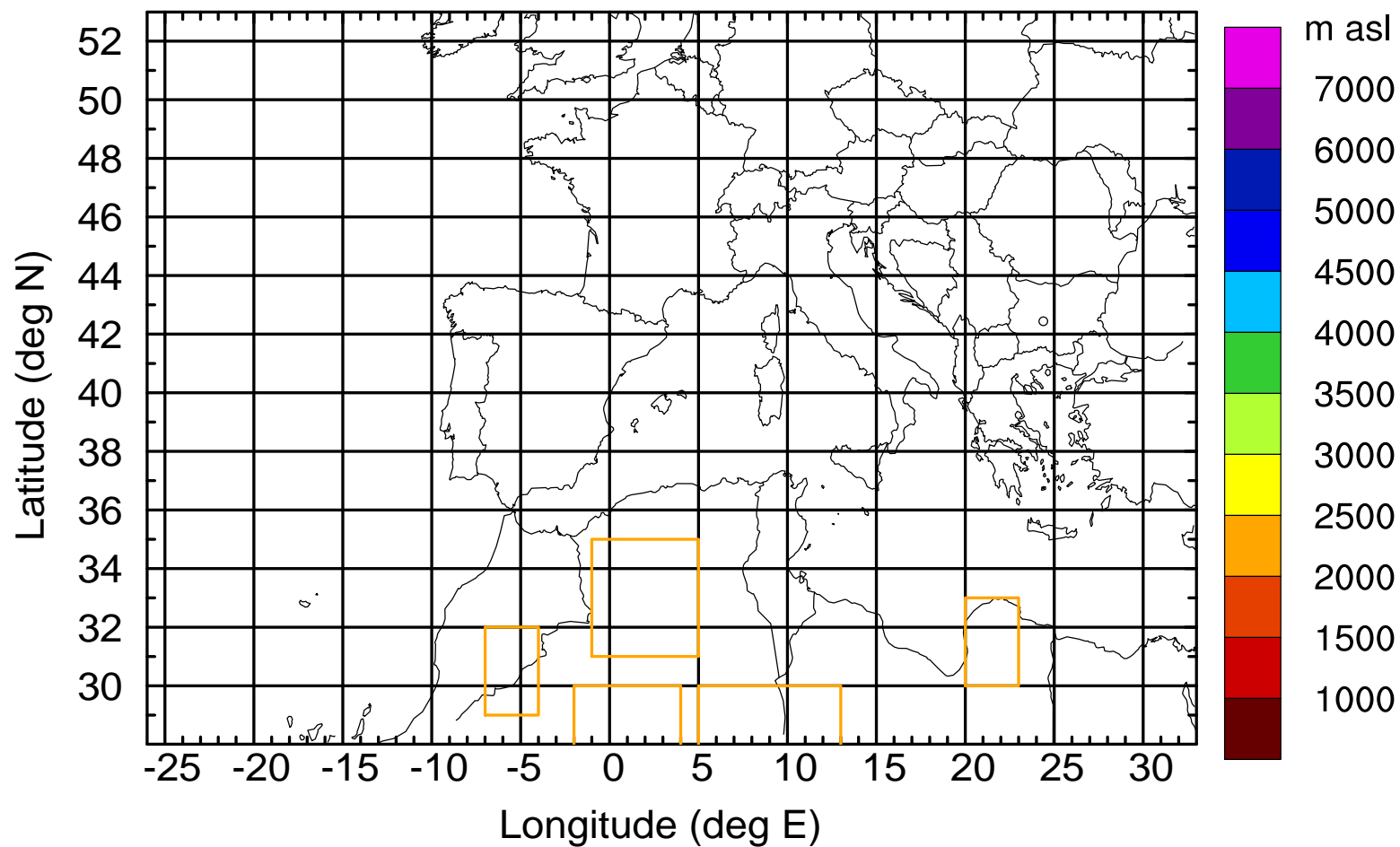
Level #7 of flight 170427a

BWD 20170427/08 -15H = 26/17 UTC



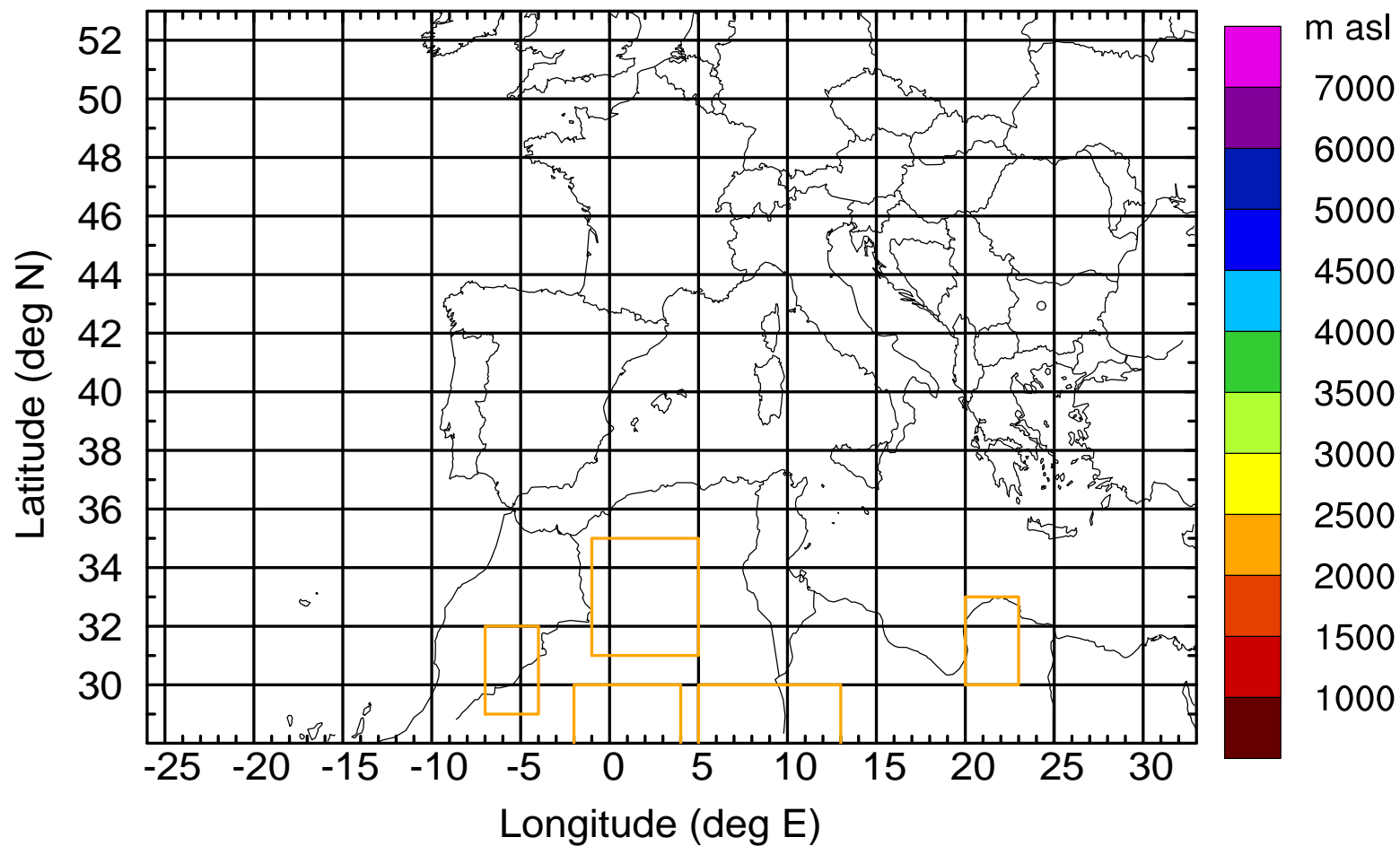
Level #7 of flight 170427a

BWD 20170427/08 -15H = 26/17 UTC



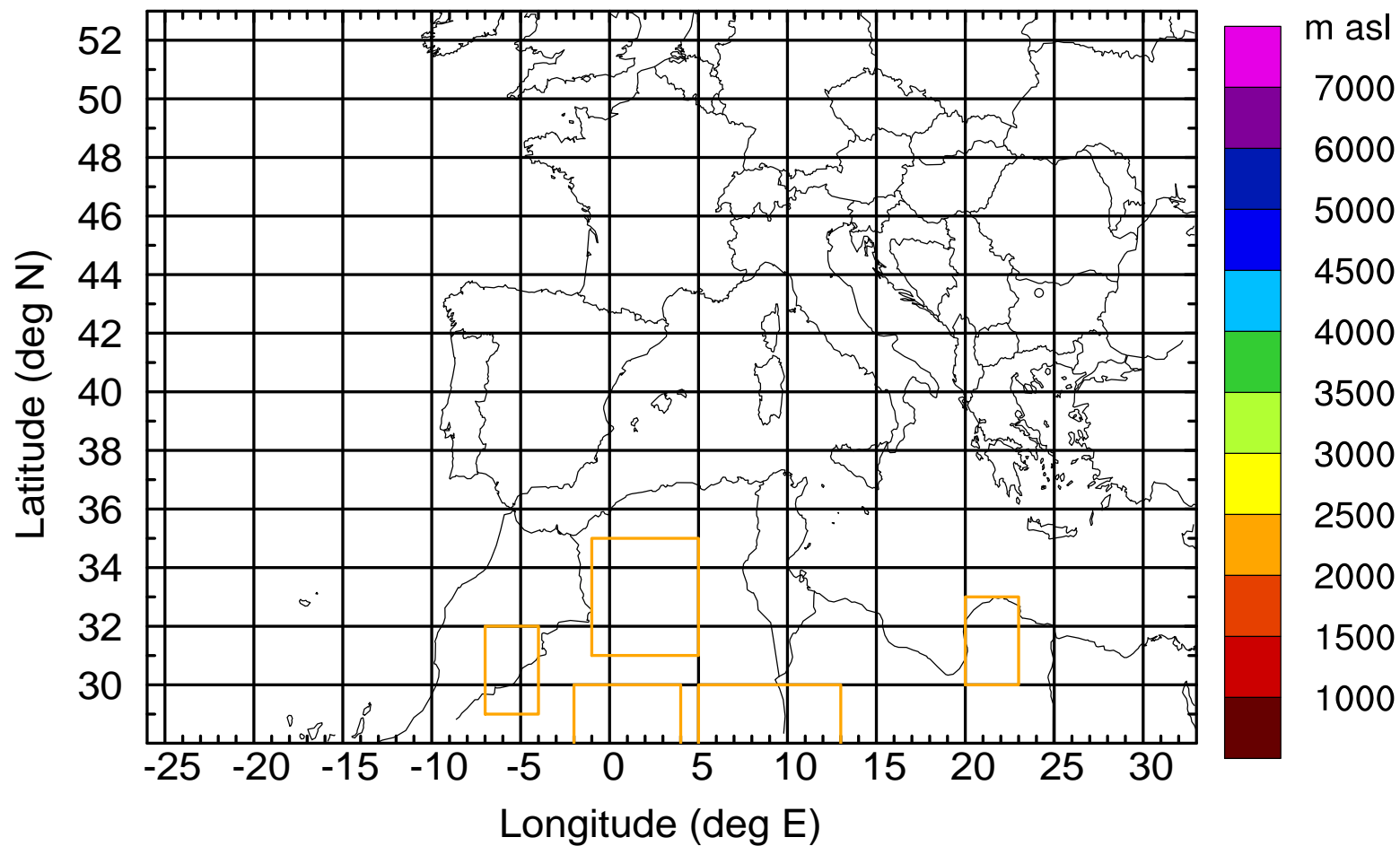
Level #7 of flight 170427a

BWD 20170427/08 -15H = 26/17 UTC



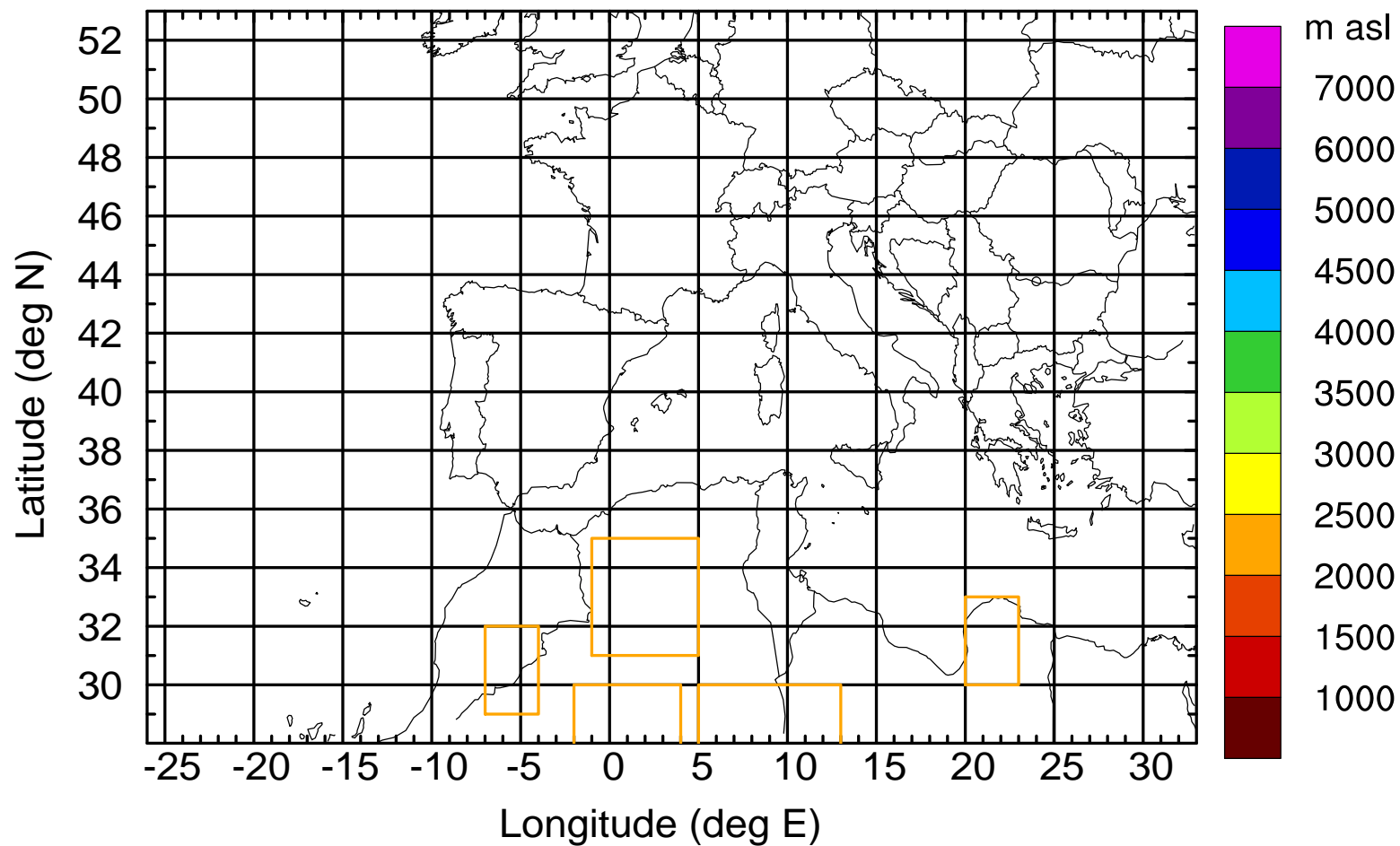
Level #7 of flight 170427a

BWD 20170427/08 -15H = 26/17 UTC



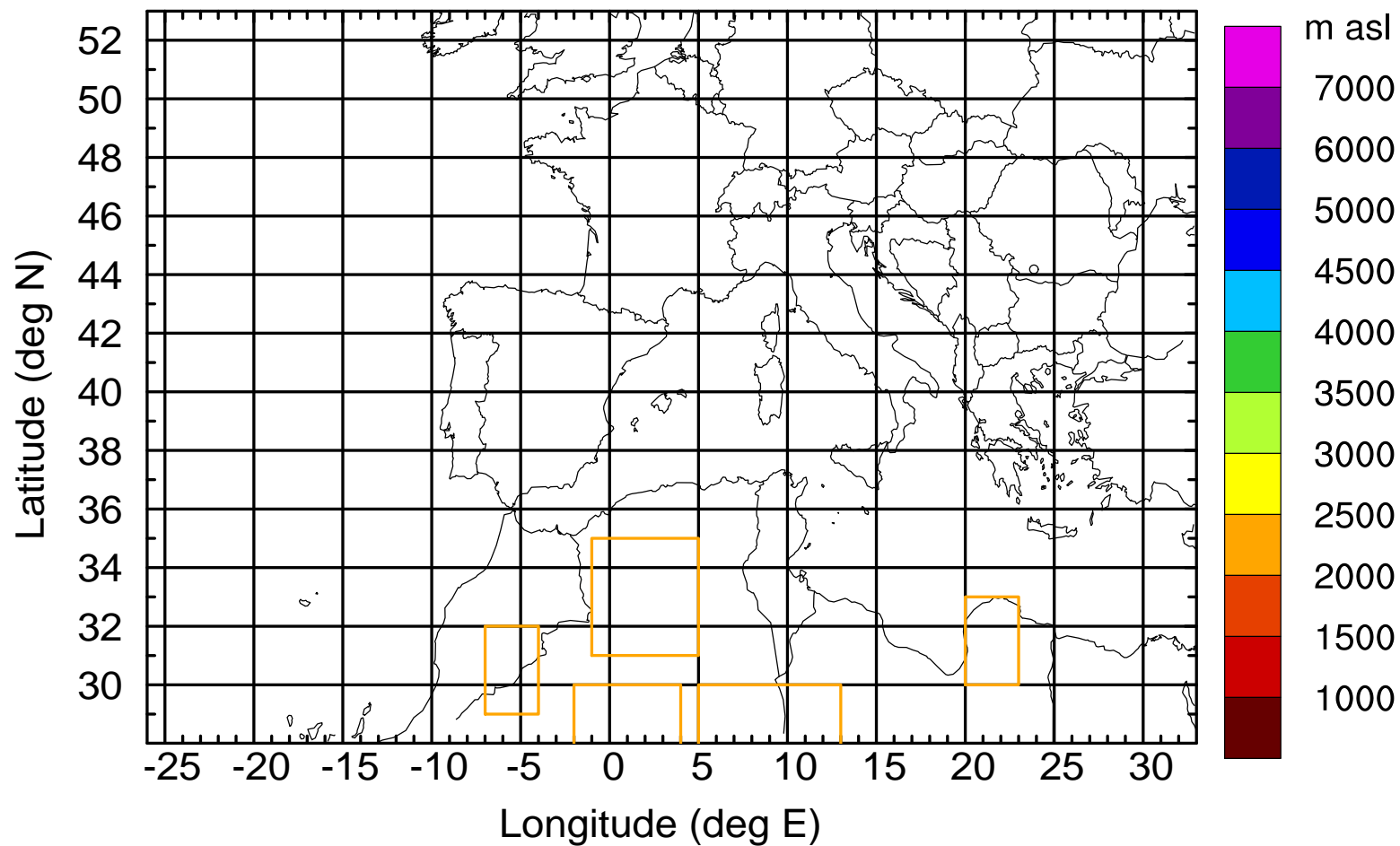
Level #7 of flight 170427a

BWD 20170427/08 -15H = 26/17 UTC



Level #7 of flight 170427a

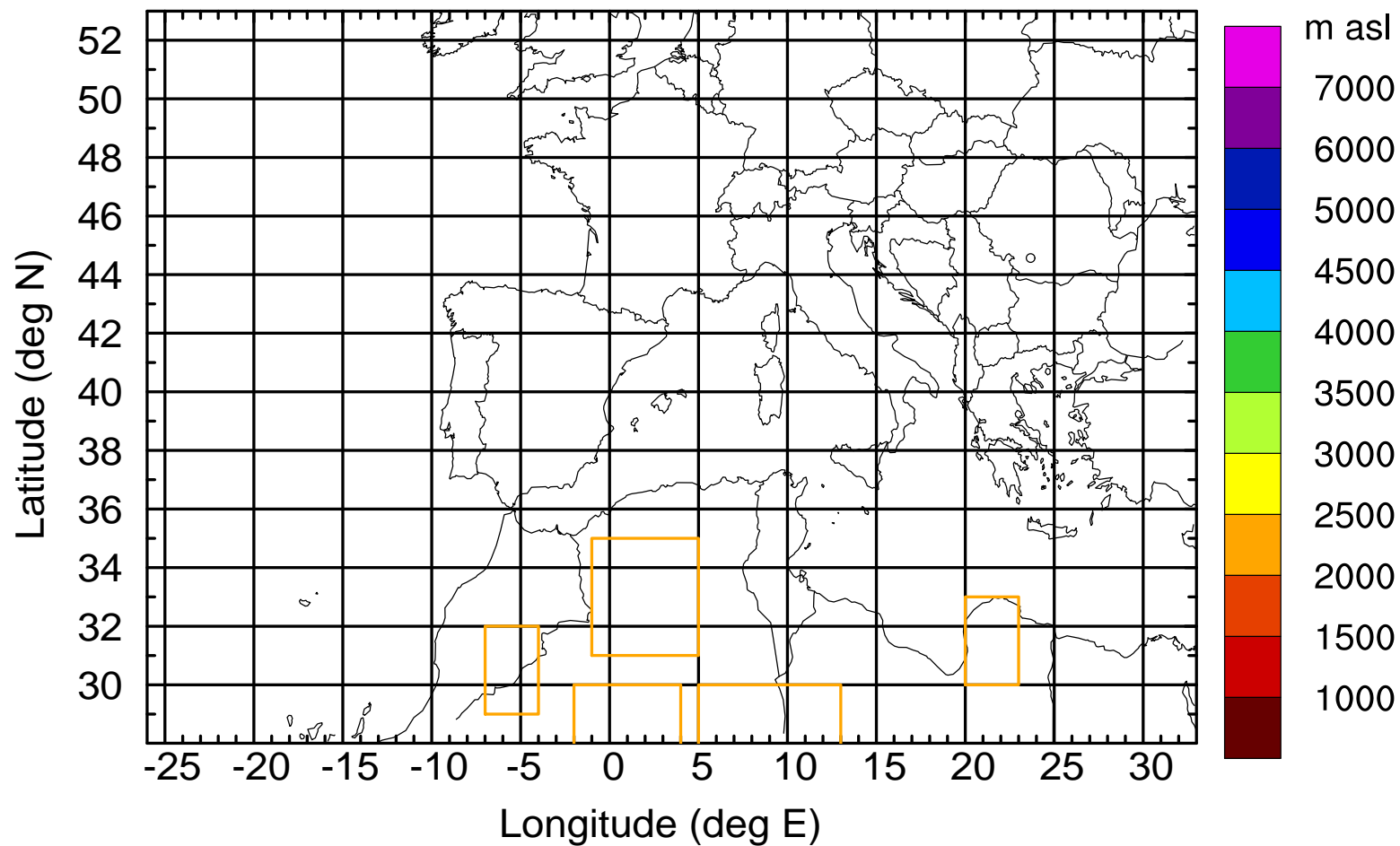
BWD 20170427/08 -15H = 26/17 UTC





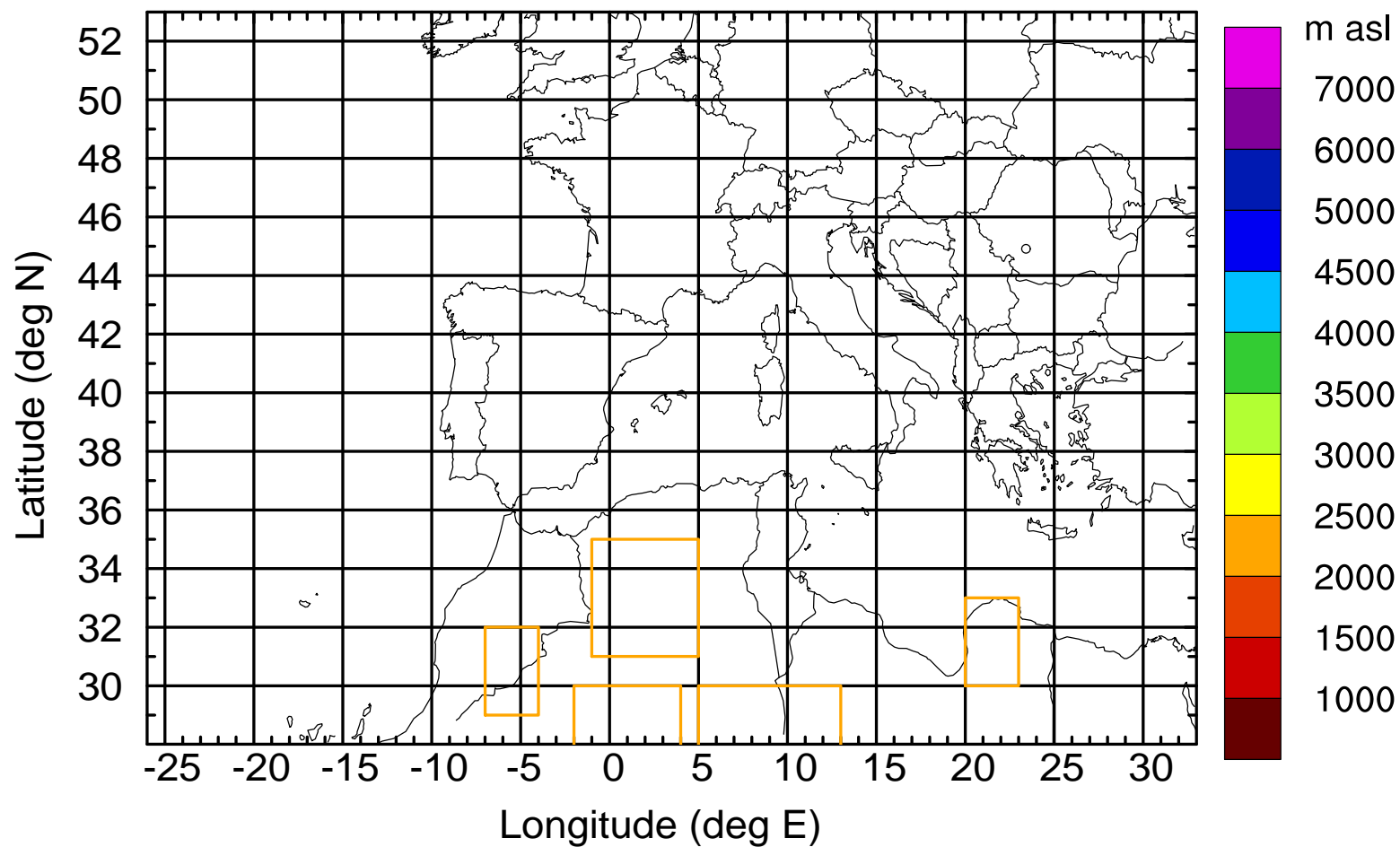
Level #7 of flight 170427a

BWD 20170427/08 -15H = 26/17 UTC



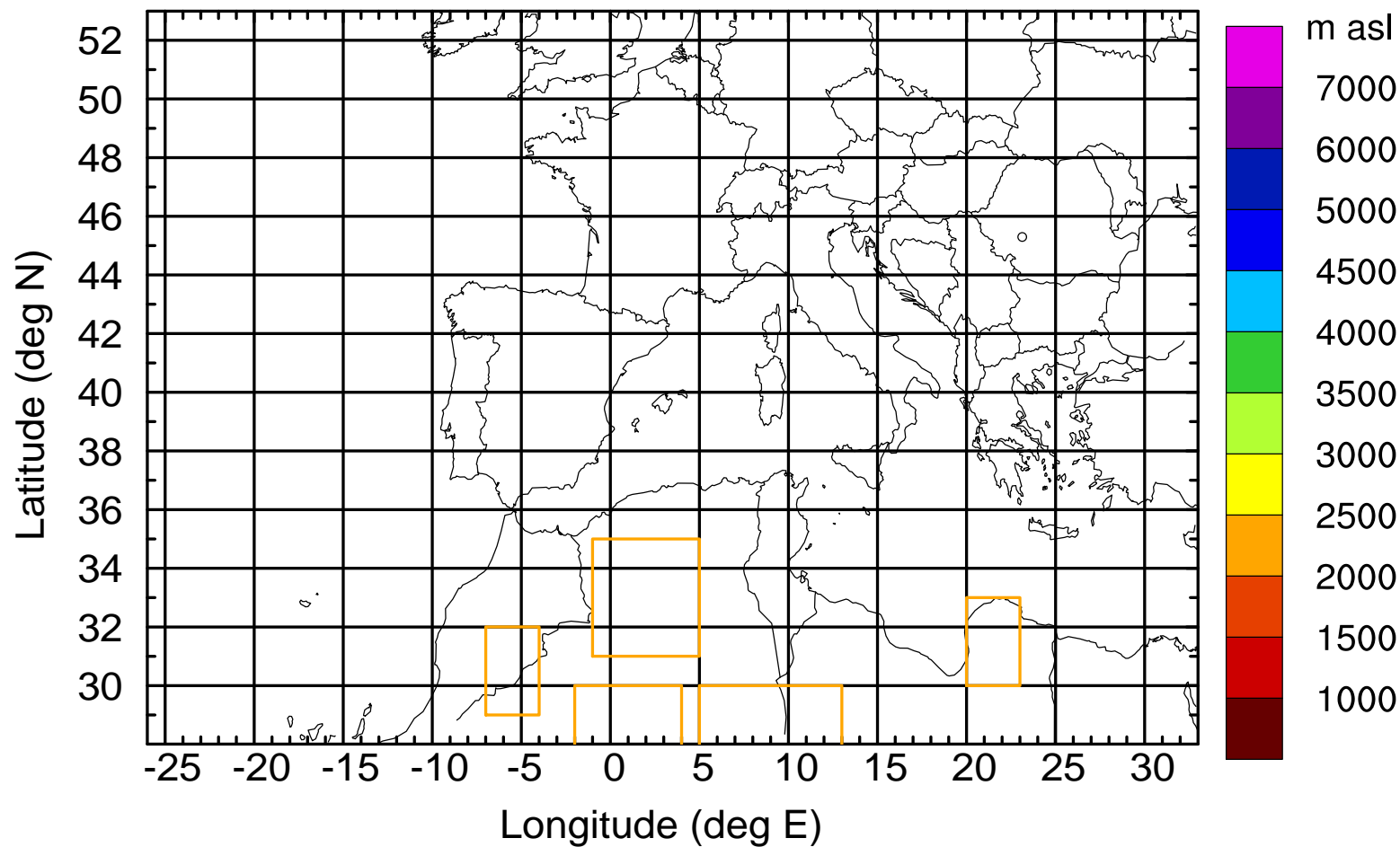
Level #7 of flight 170427a

BWD 20170427/08 -15H = 26/17 UTC



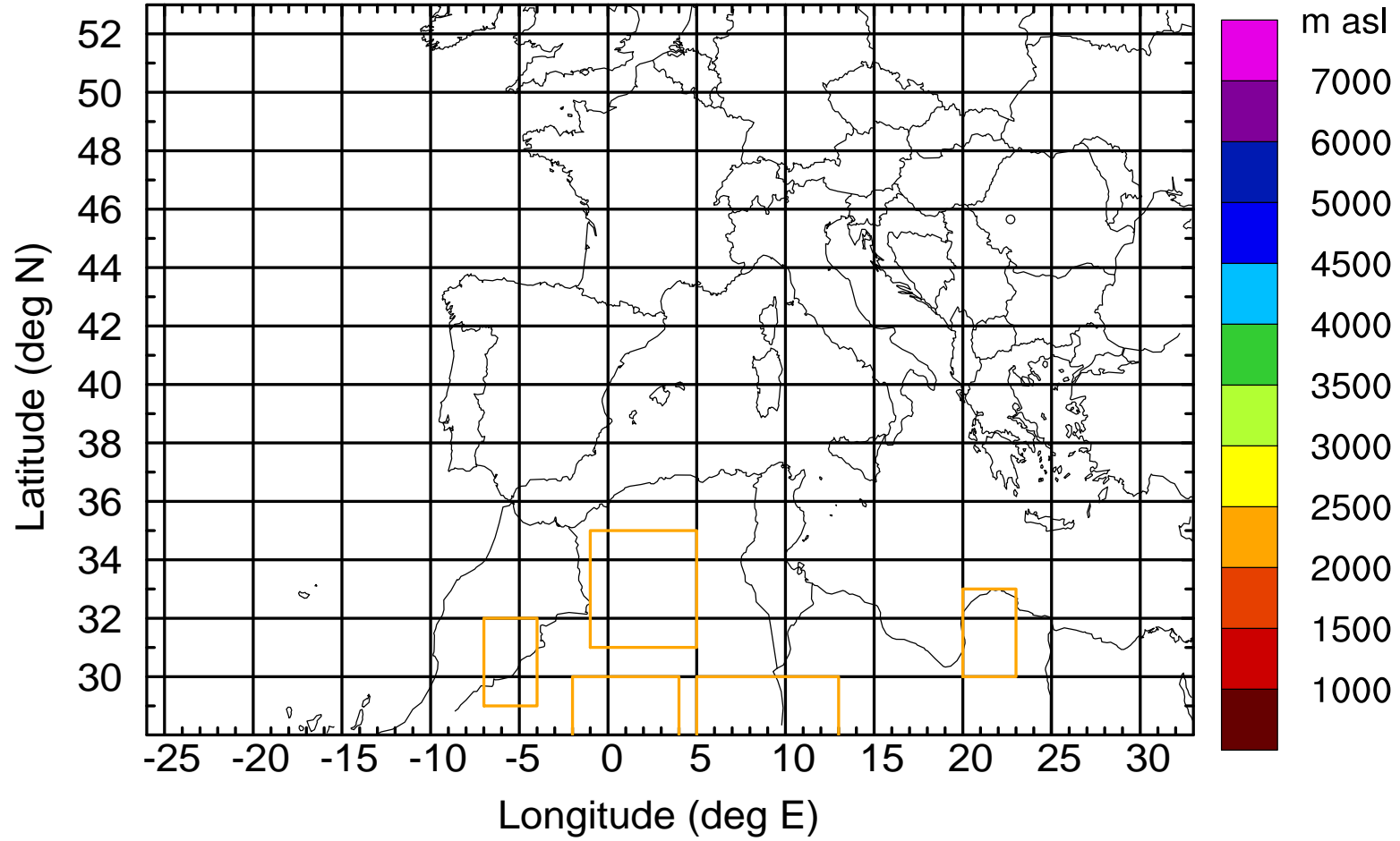
Level #7 of flight 170427a

BWD 20170427/08 -15H = 26/17 UTC



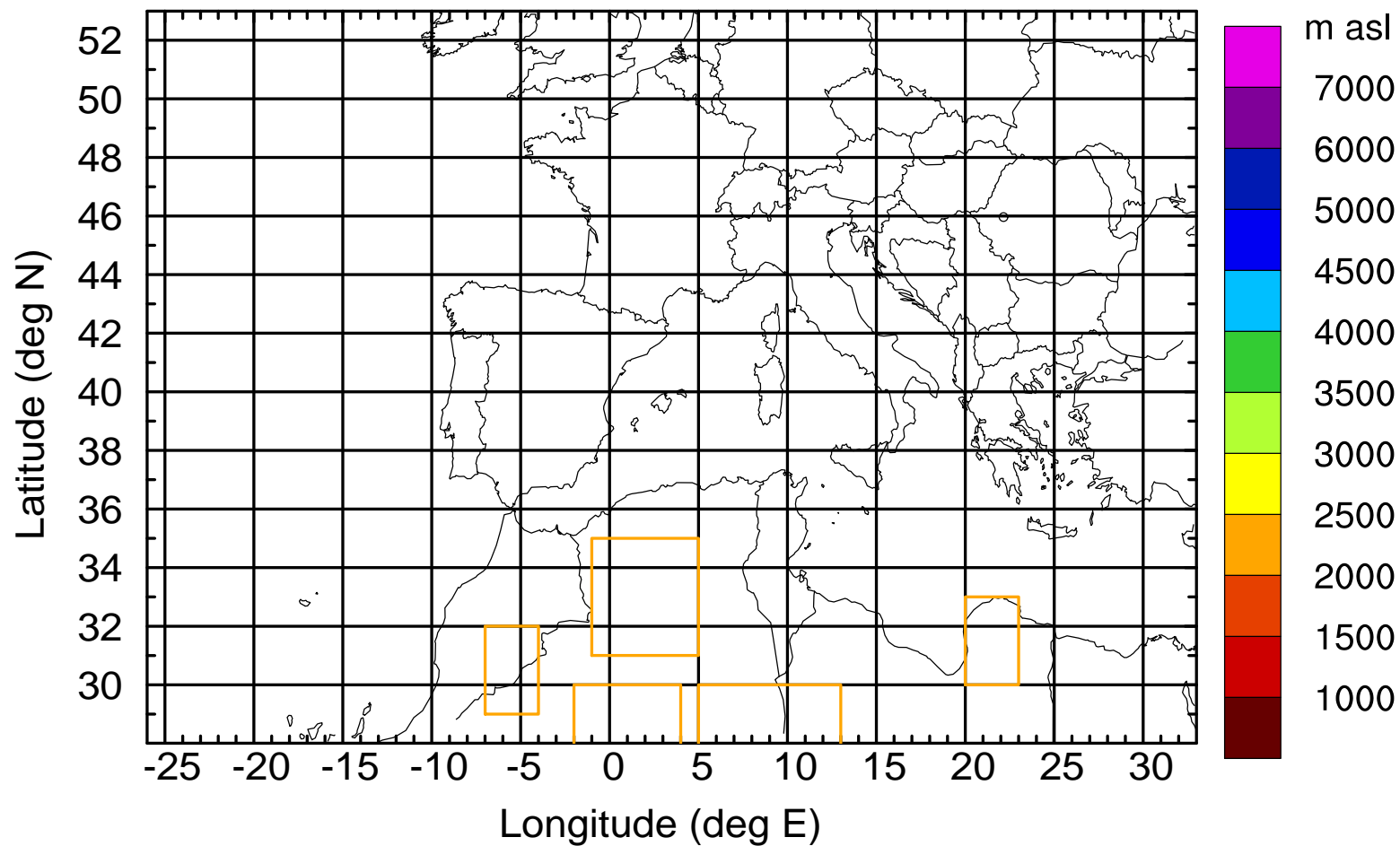
Level #7 of flight 170427a

BWD 20170427/08 -15H = 26/17 UTC



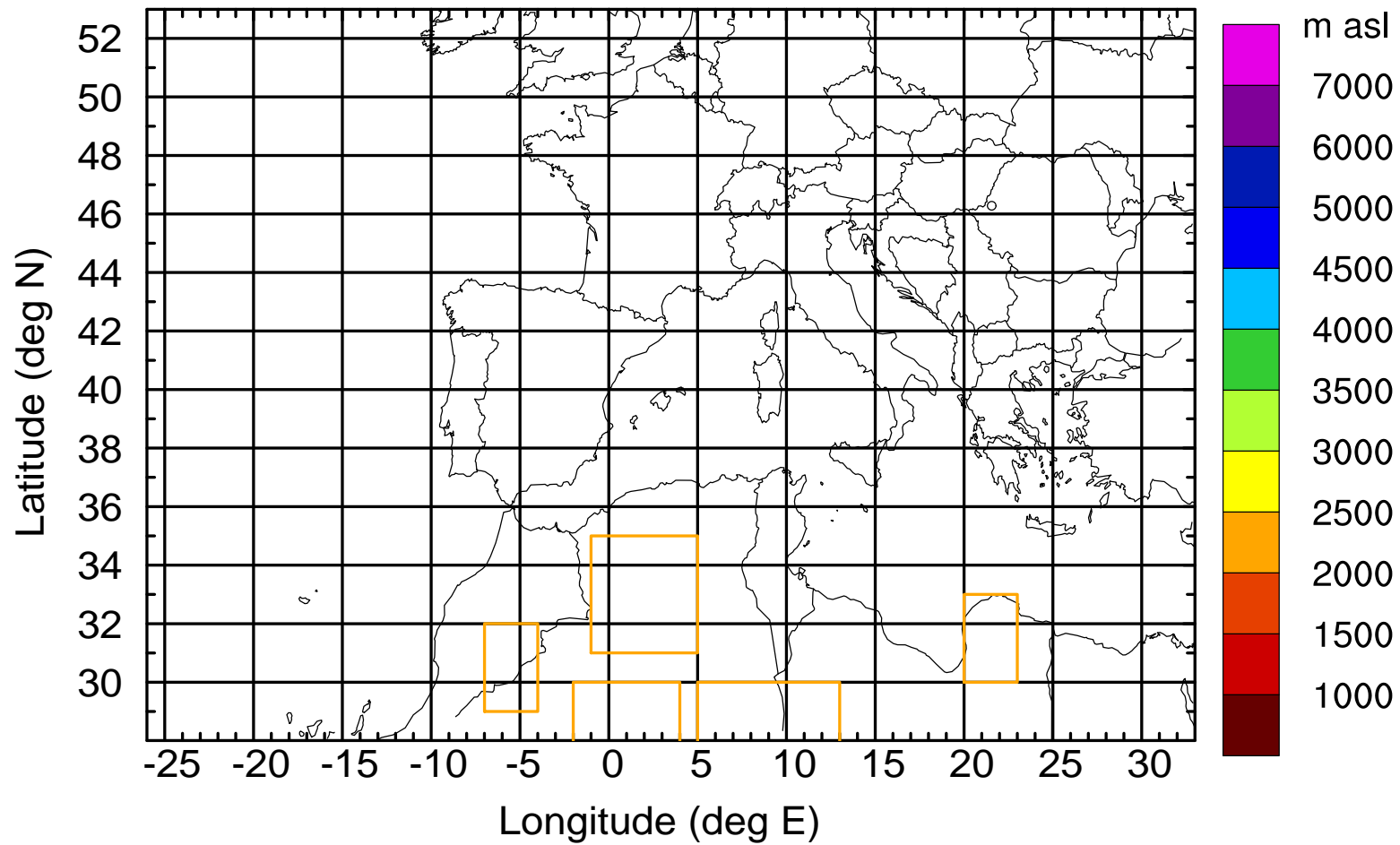
Level #7 of flight 170427a

BWD 20170427/08 -15H = 26/17 UTC



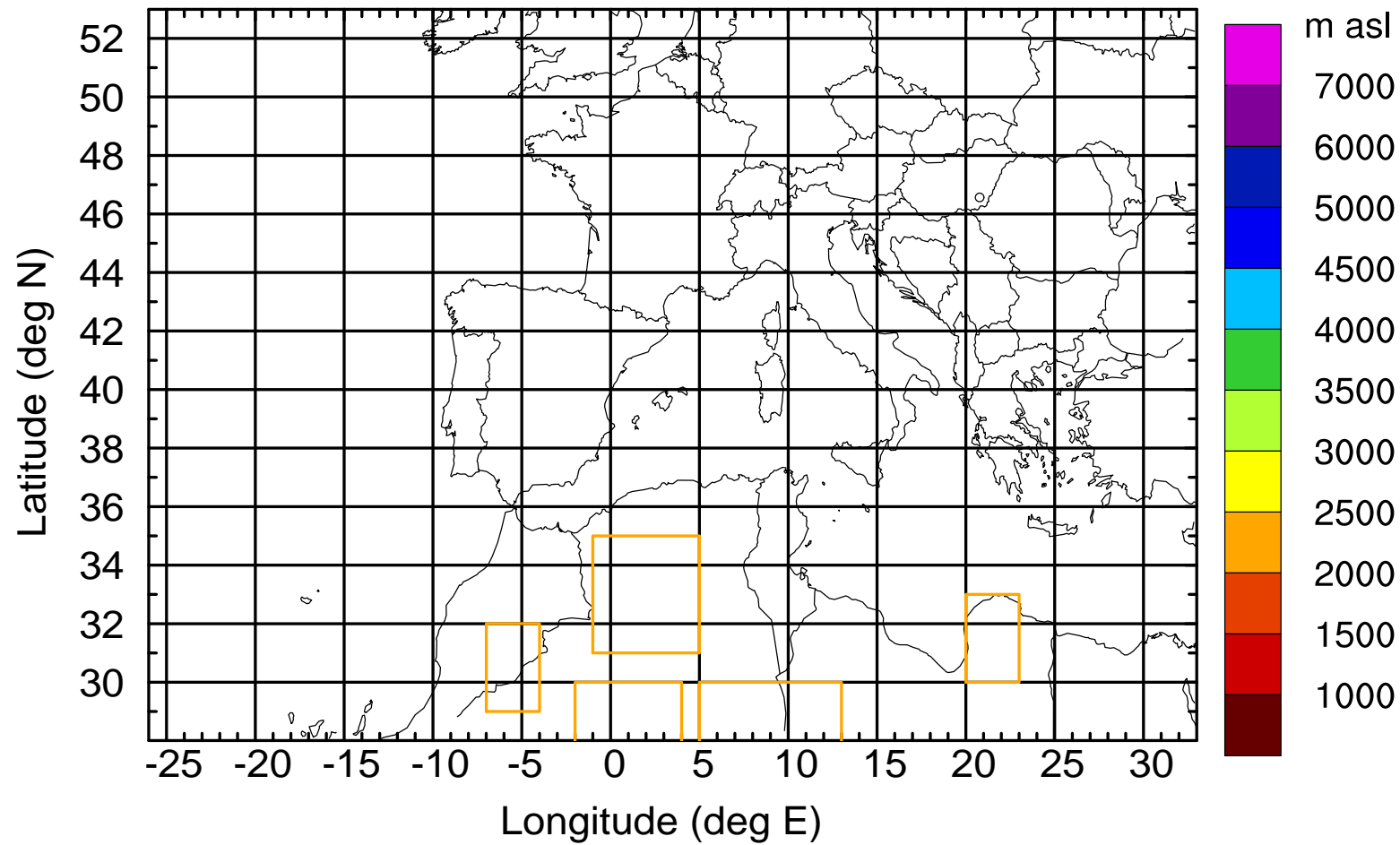
Level #7 of flight 170427a

BWD 20170427/08 -15H = 26/17 UTC



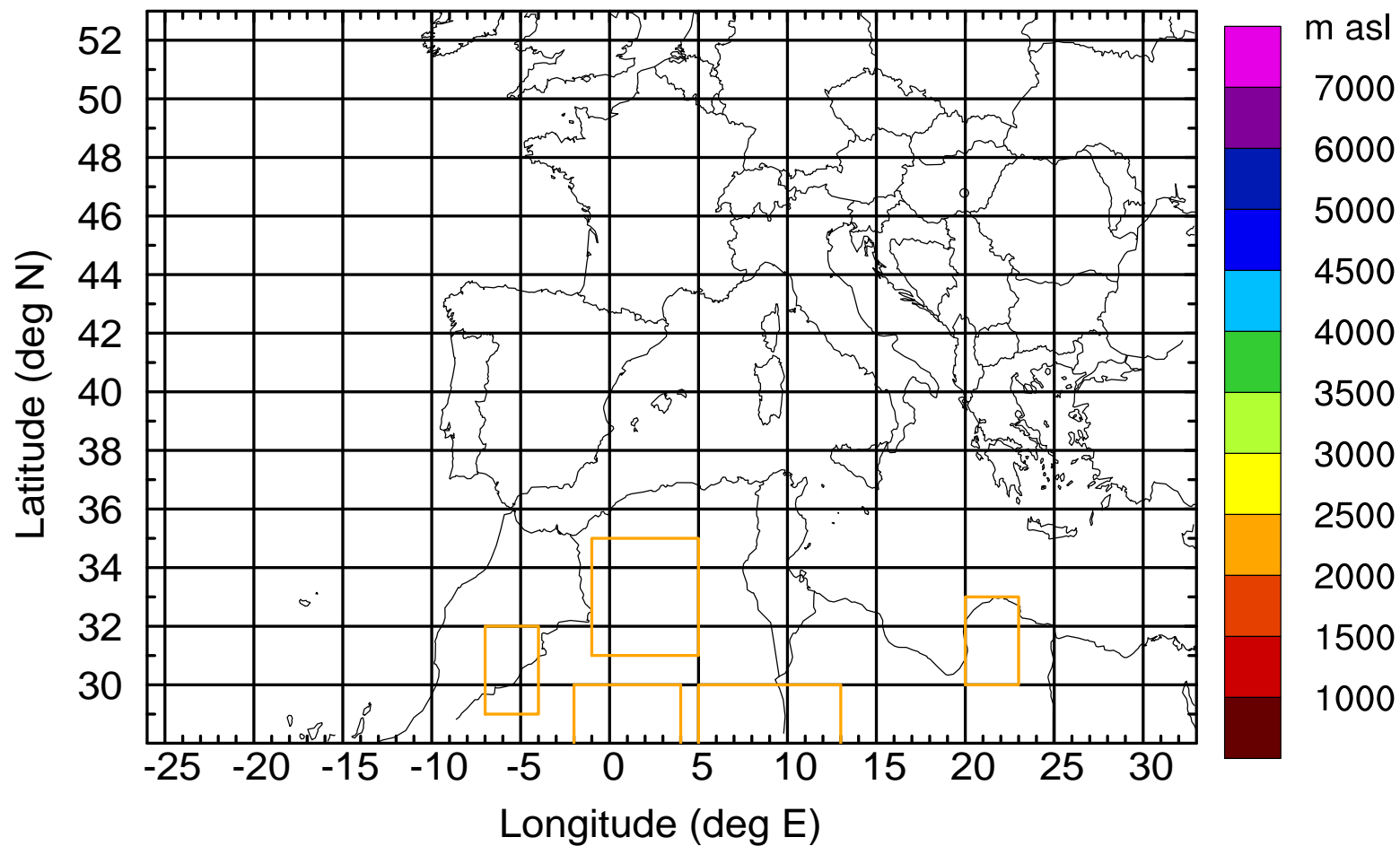
Level #7 of flight 170427a

BWD 20170427/08 -15H = 26/17 UTC



Level #7 of flight 170427a

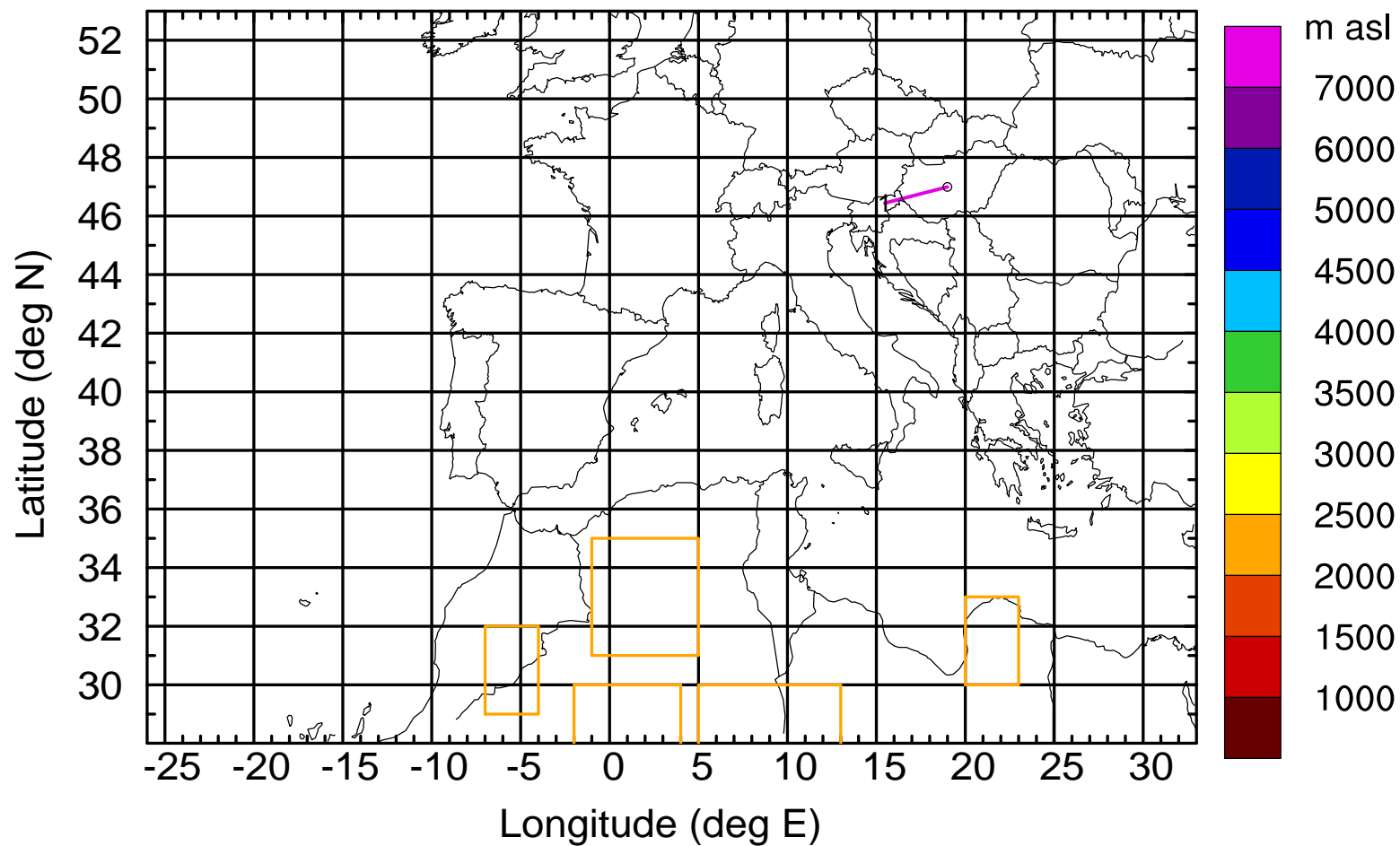
BWD 20170427/08 -15H = 26/17 UTC





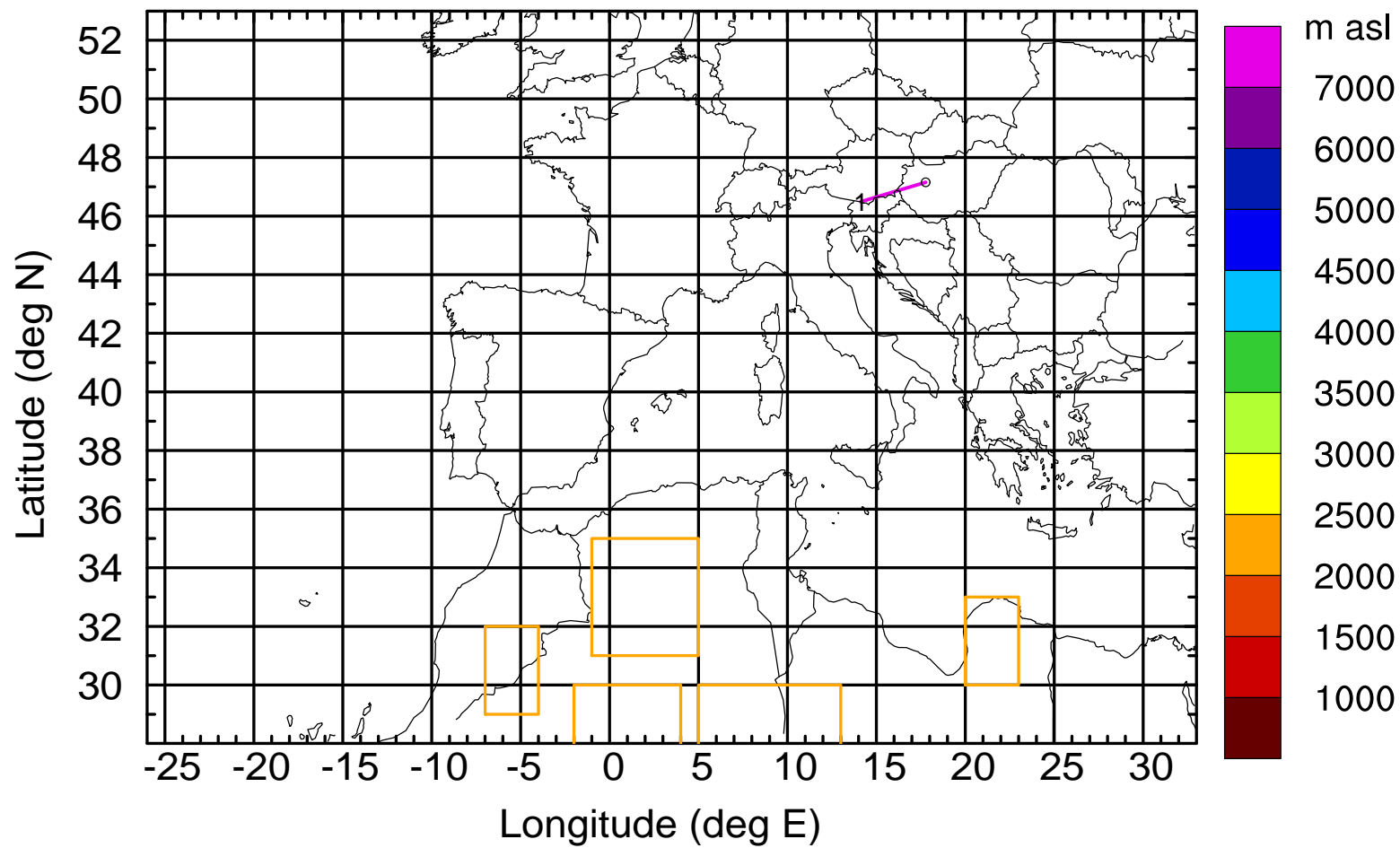
Level #7 of flight 170427a

BWD 20170427/08 -32H = 26/00 UTC



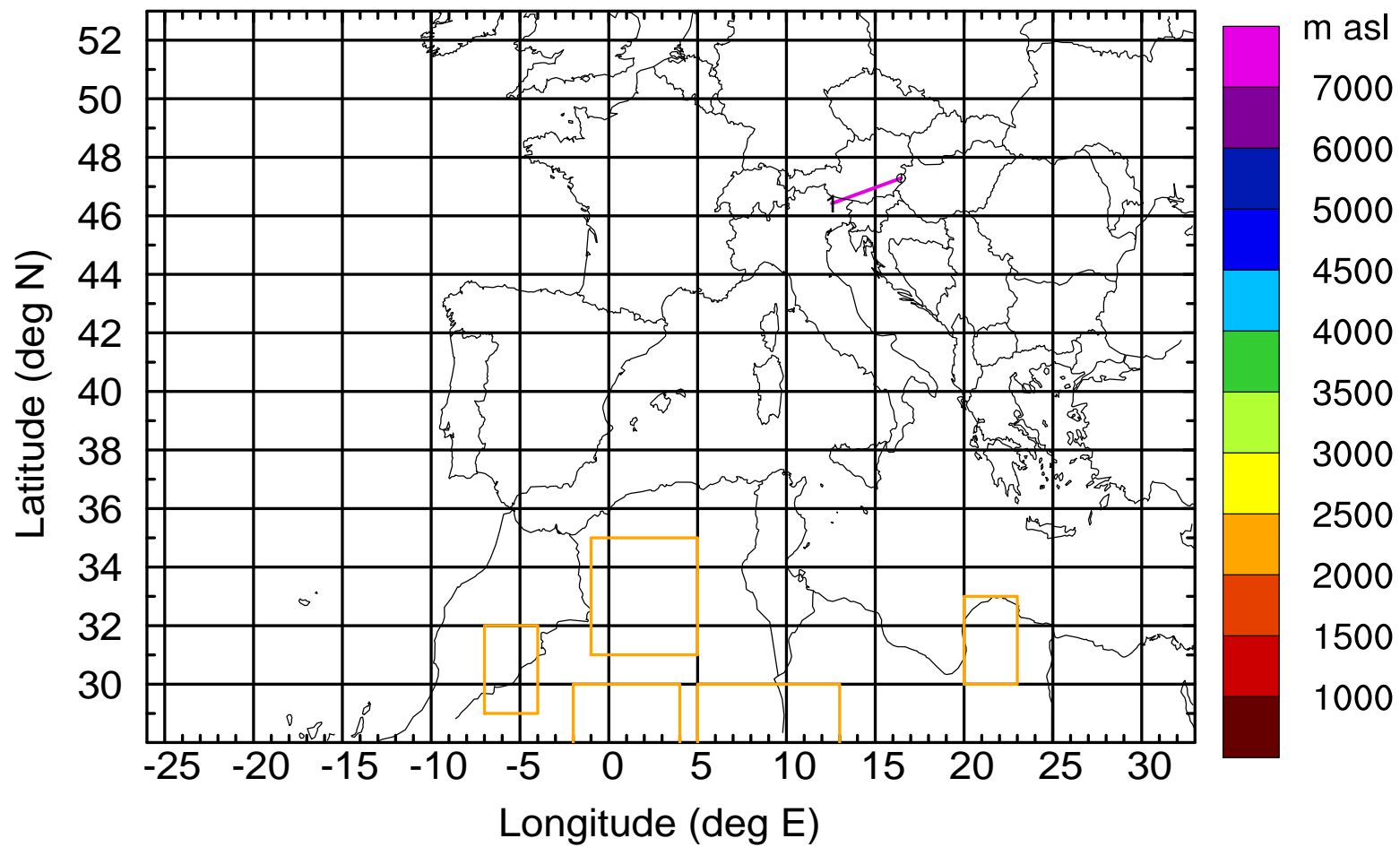
Level #7 of flight 170427a

BWD 20170427/08 -33H = 25/23 UTC



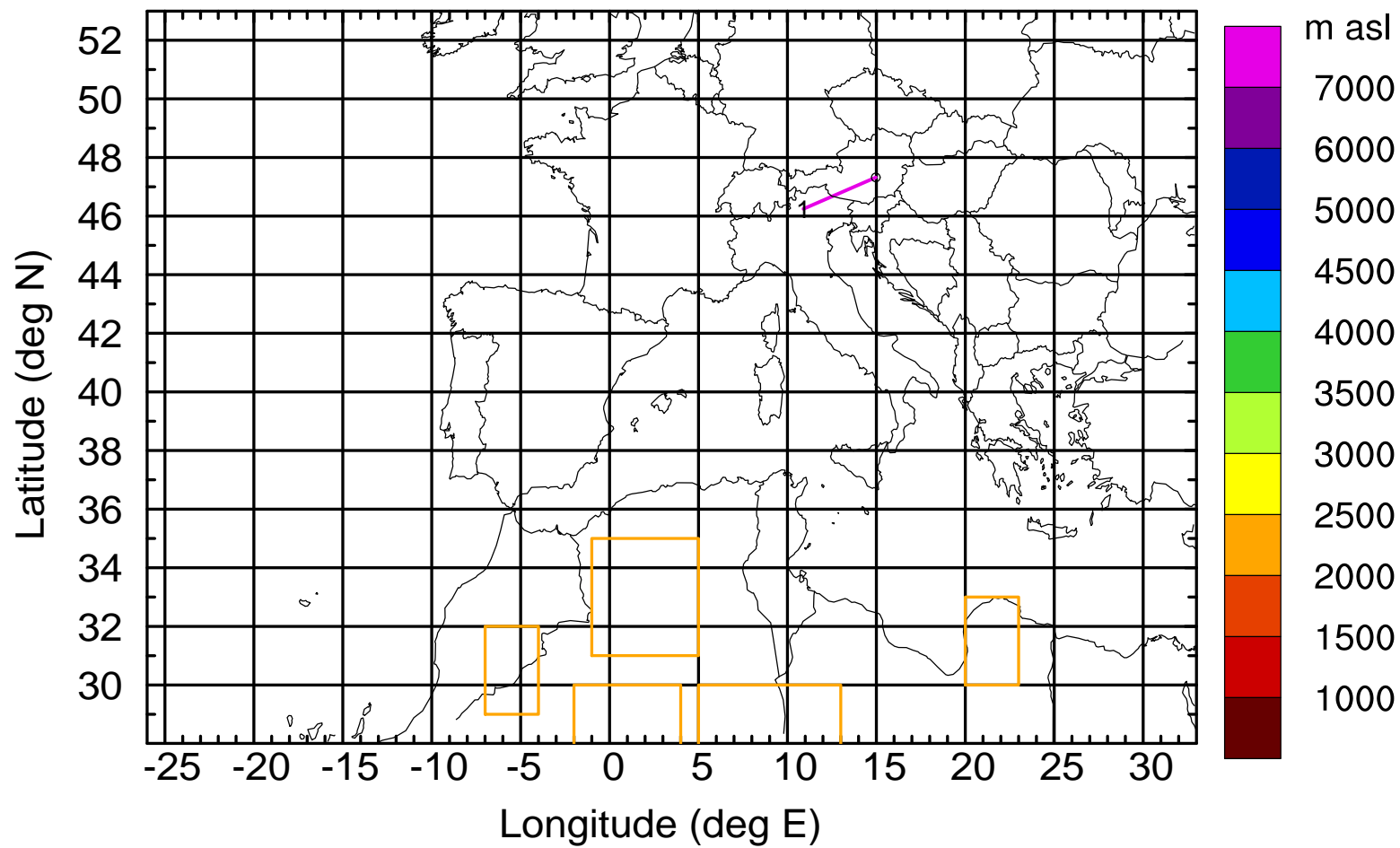
Level #7 of flight 170427a

BWD 20170427/08 -34H = 25/22 UTC



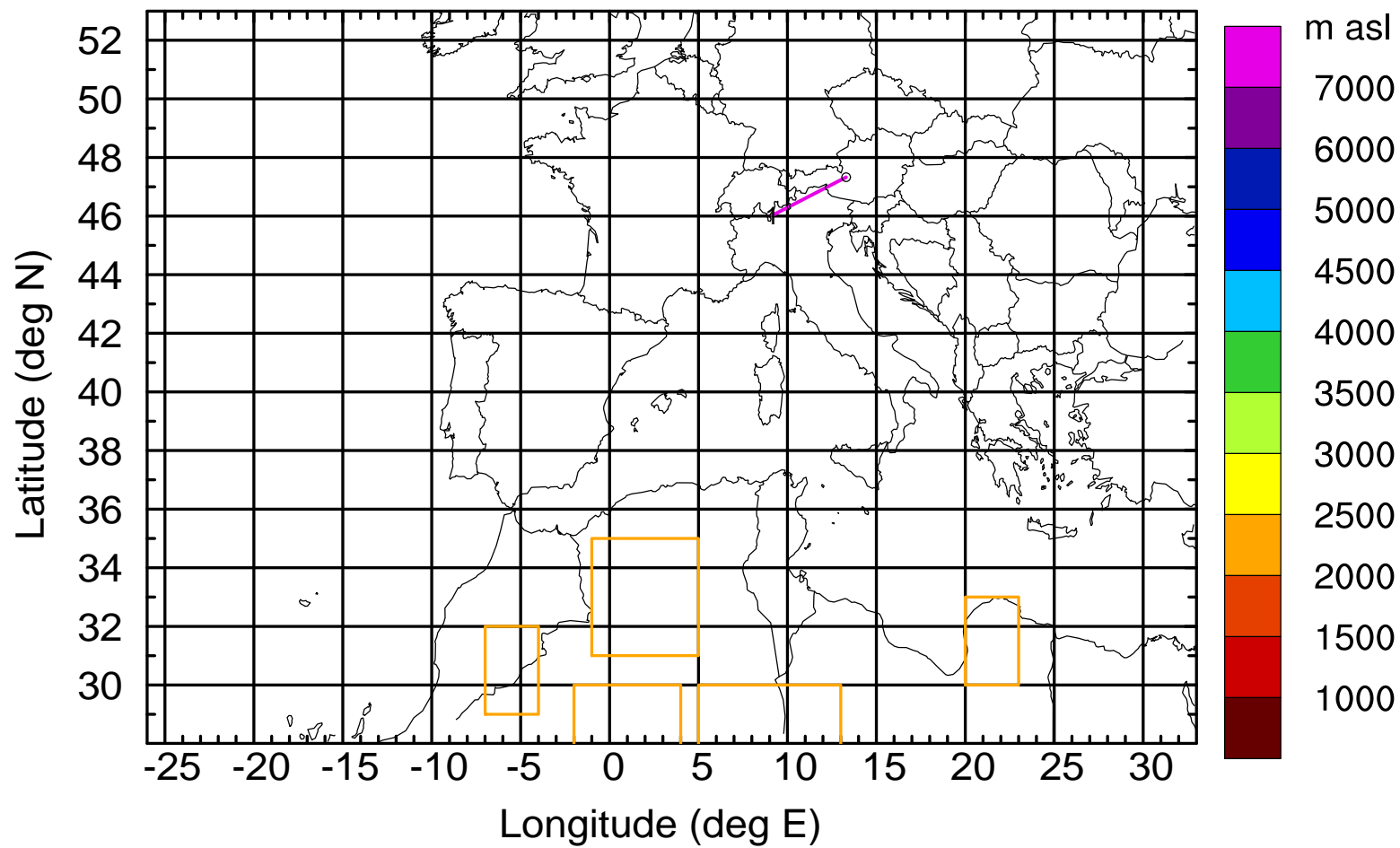
Level #7 of flight 170427a

BWD 20170427/08 -35H = 25/21 UTC



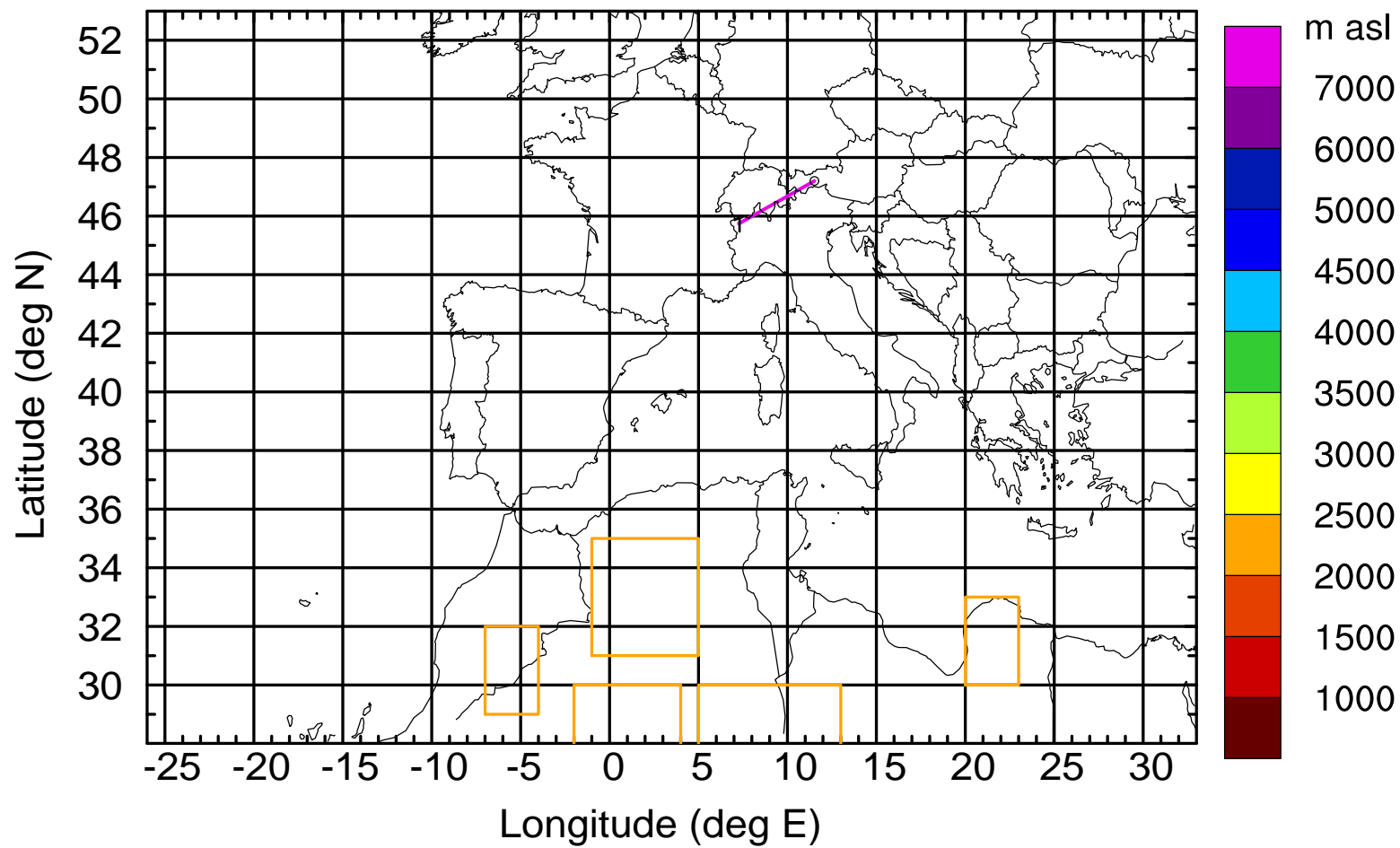
Level #7 of flight 170427a

BWD 20170427/08 -36H = 25/20 UTC



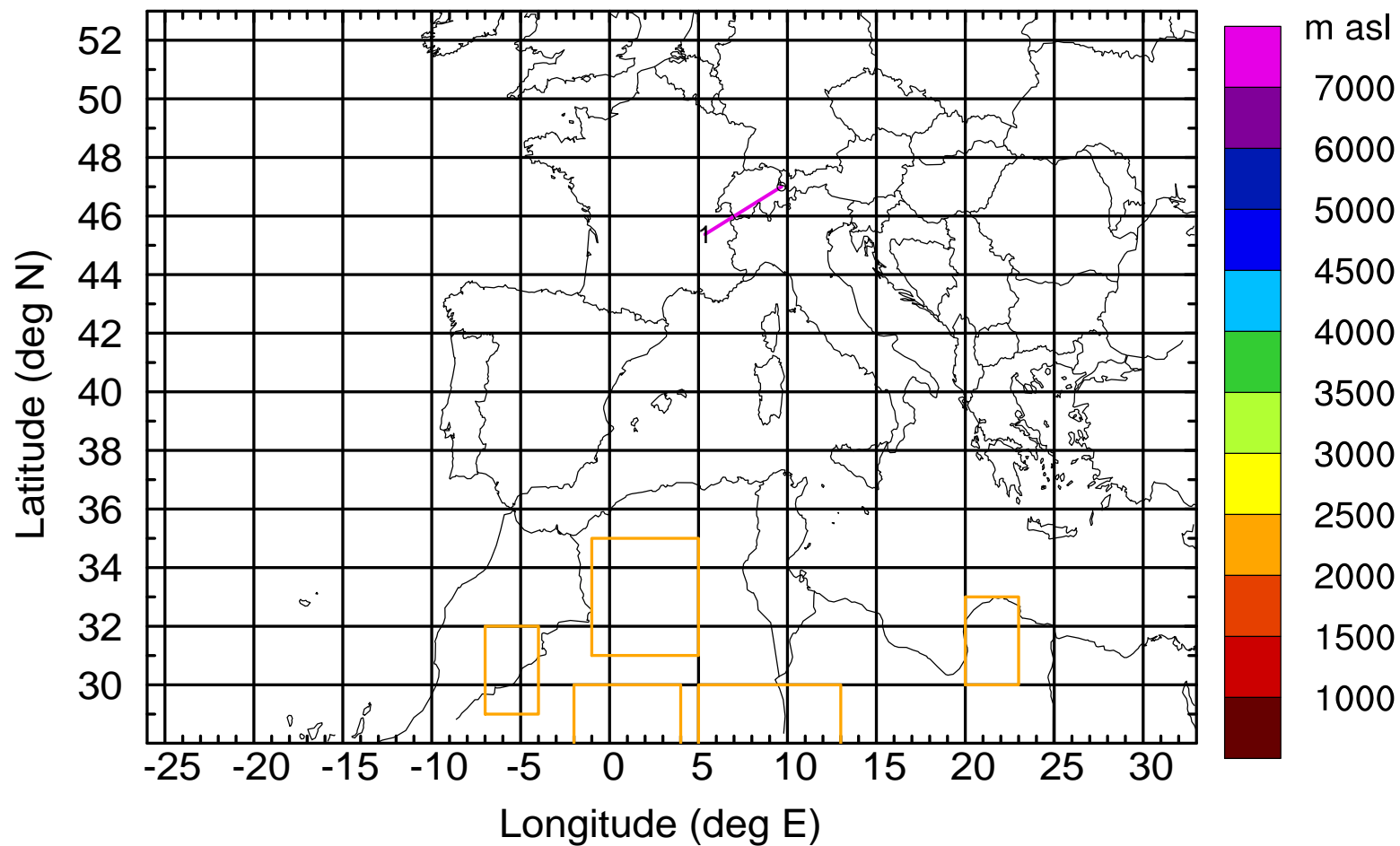
Level #7 of flight 170427a

BWD 20170427/08 -37H = 25/19 UTC



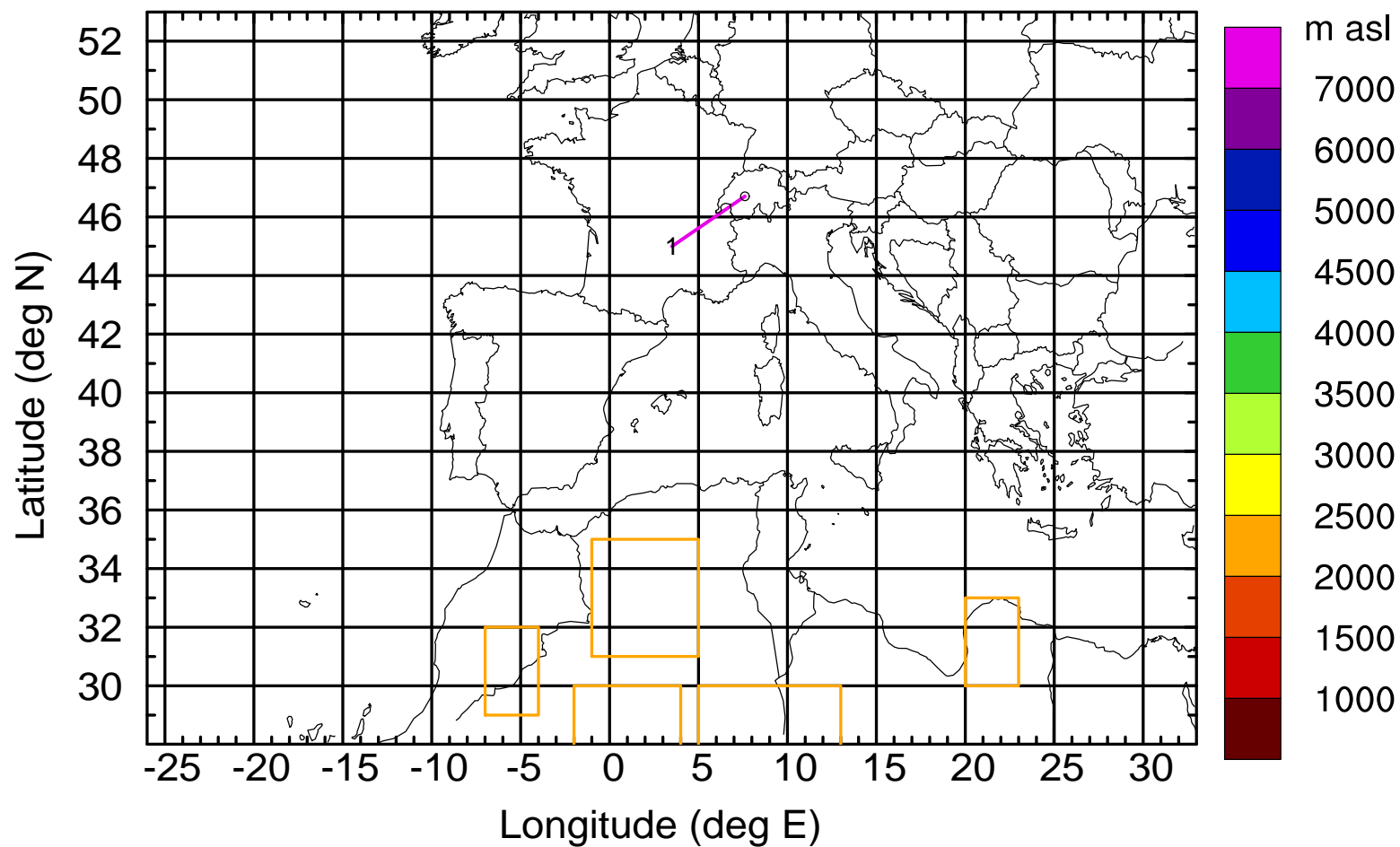
Level #7 of flight 170427a

BWD 20170427/08 -38H = 25/18 UTC



Level #7 of flight 170427a

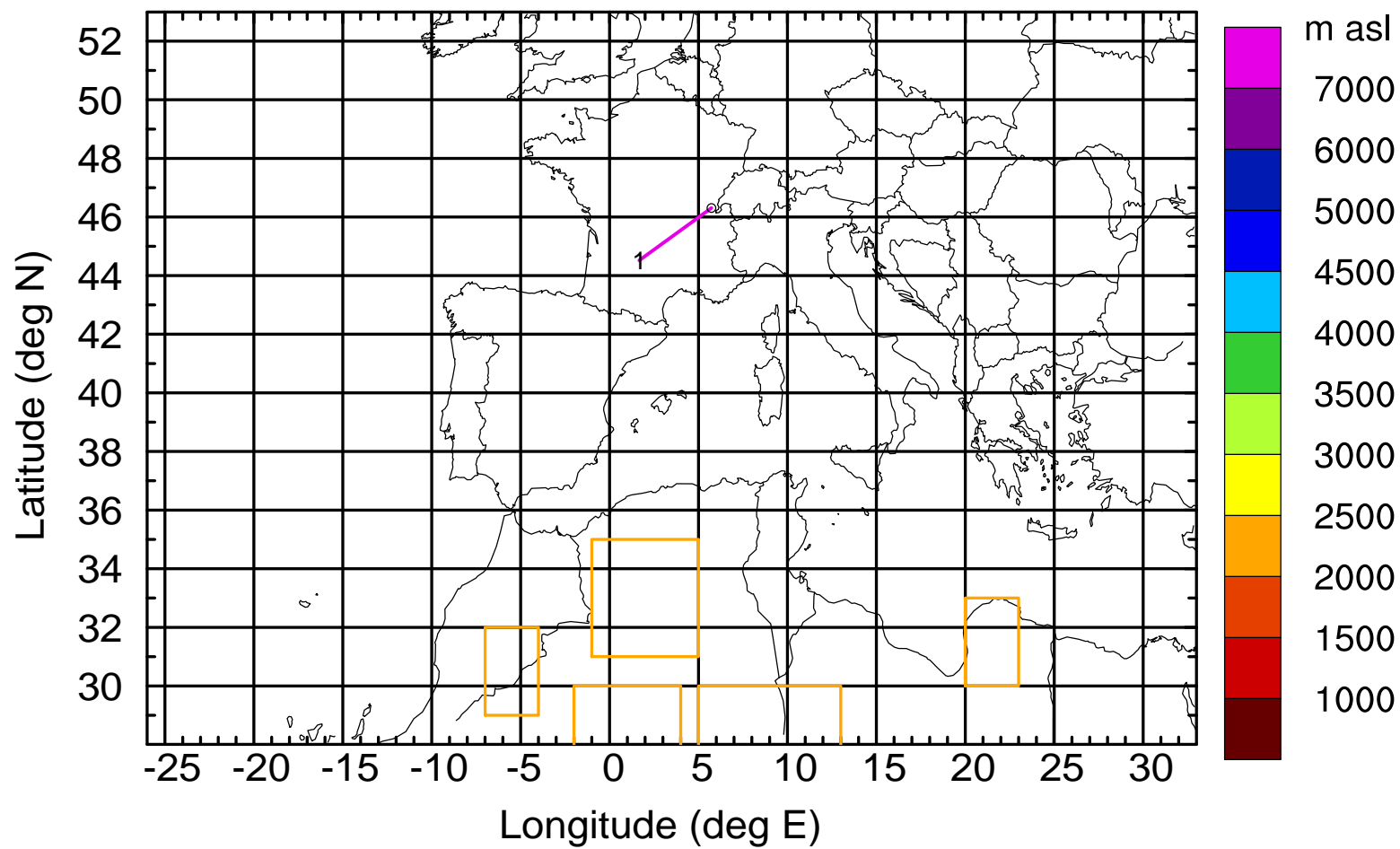
BWD 20170427/08 -39H = 25/17 UTC





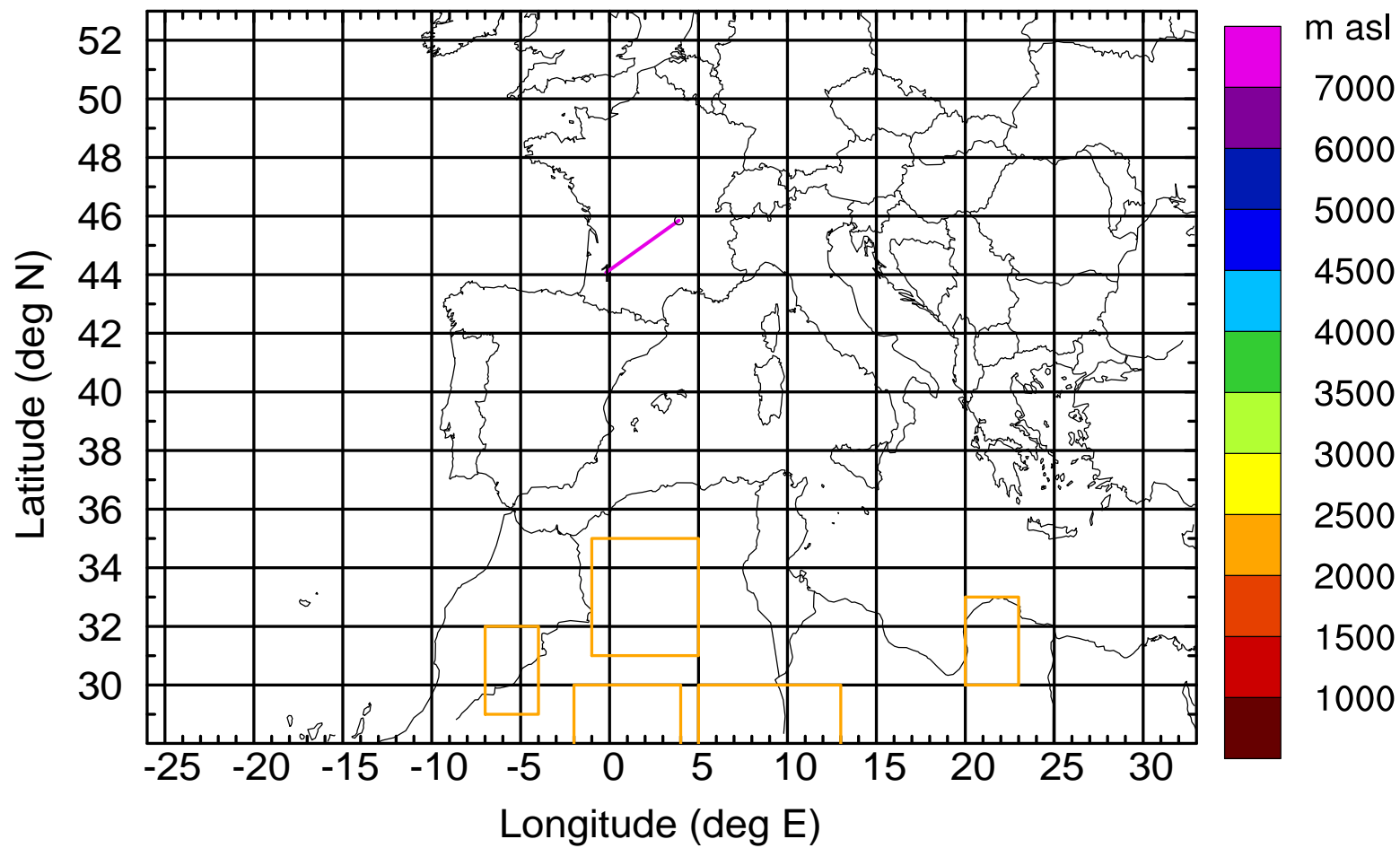
Level #7 of flight 170427a

BWD 20170427/08 -40H = 25/16 UTC



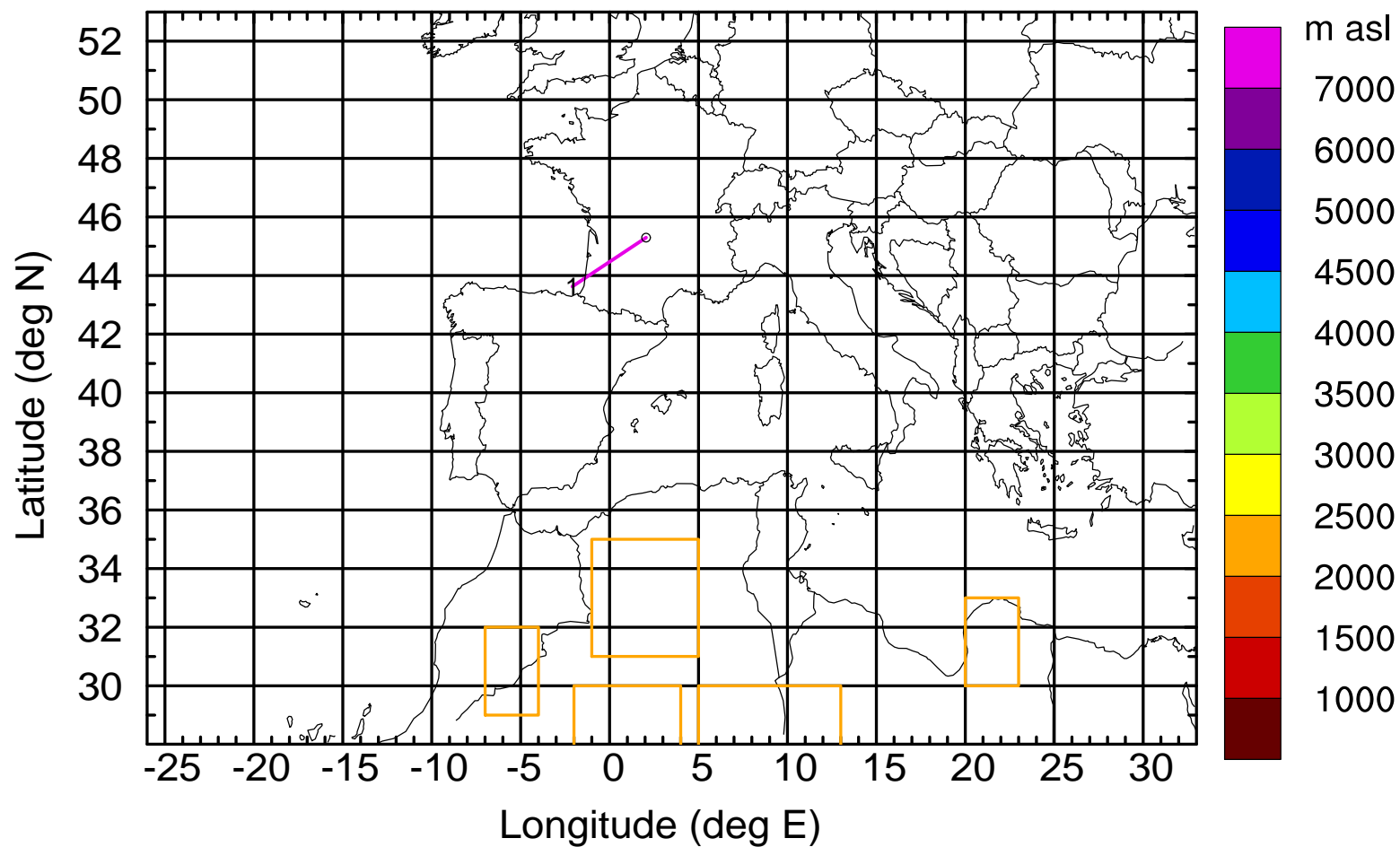
Level #7 of flight 170427a

BWD 20170427/08 -41H = 25/15 UTC



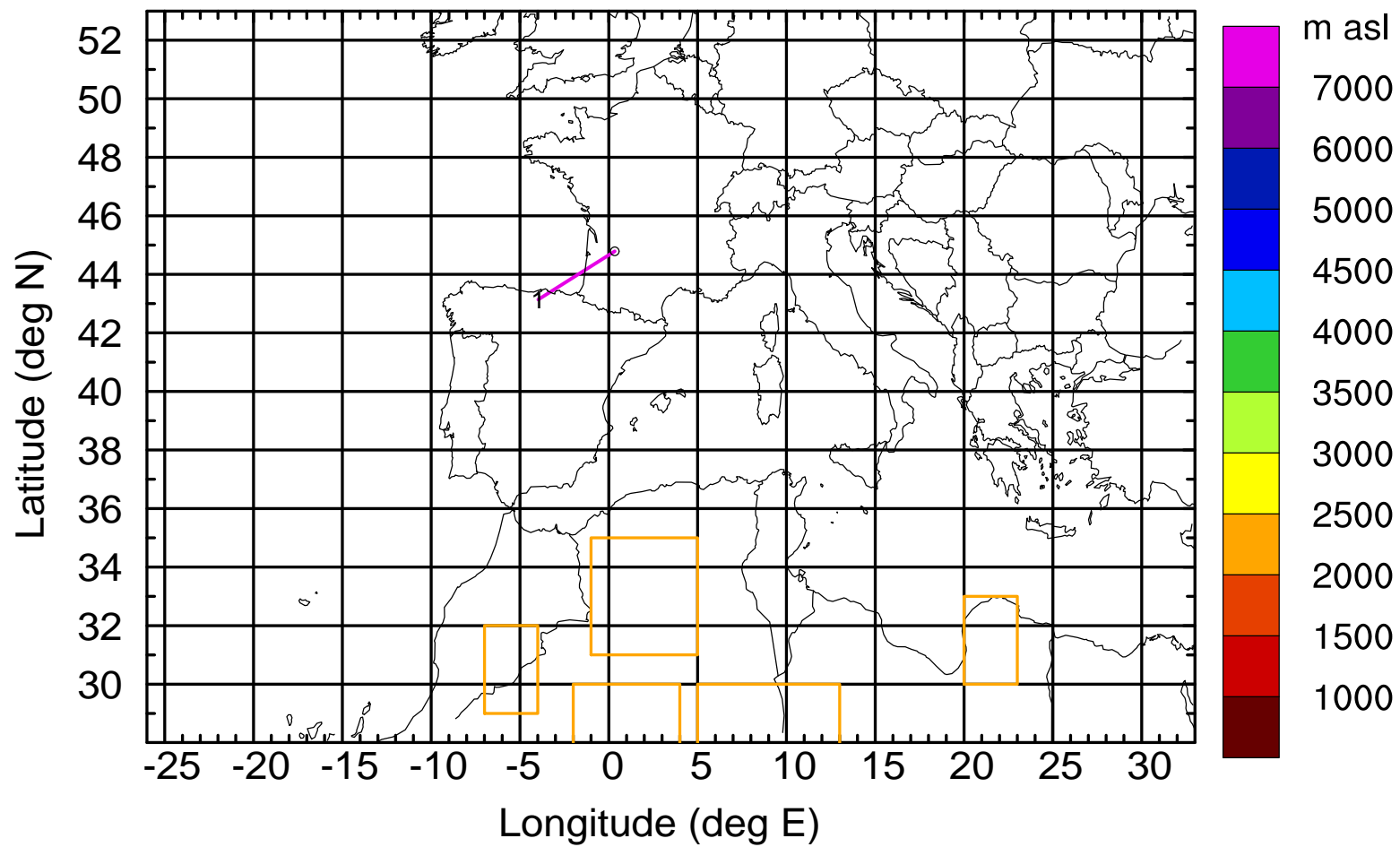
Level #7 of flight 170427a

BWD 20170427/08 -42H = 25/14 UTC



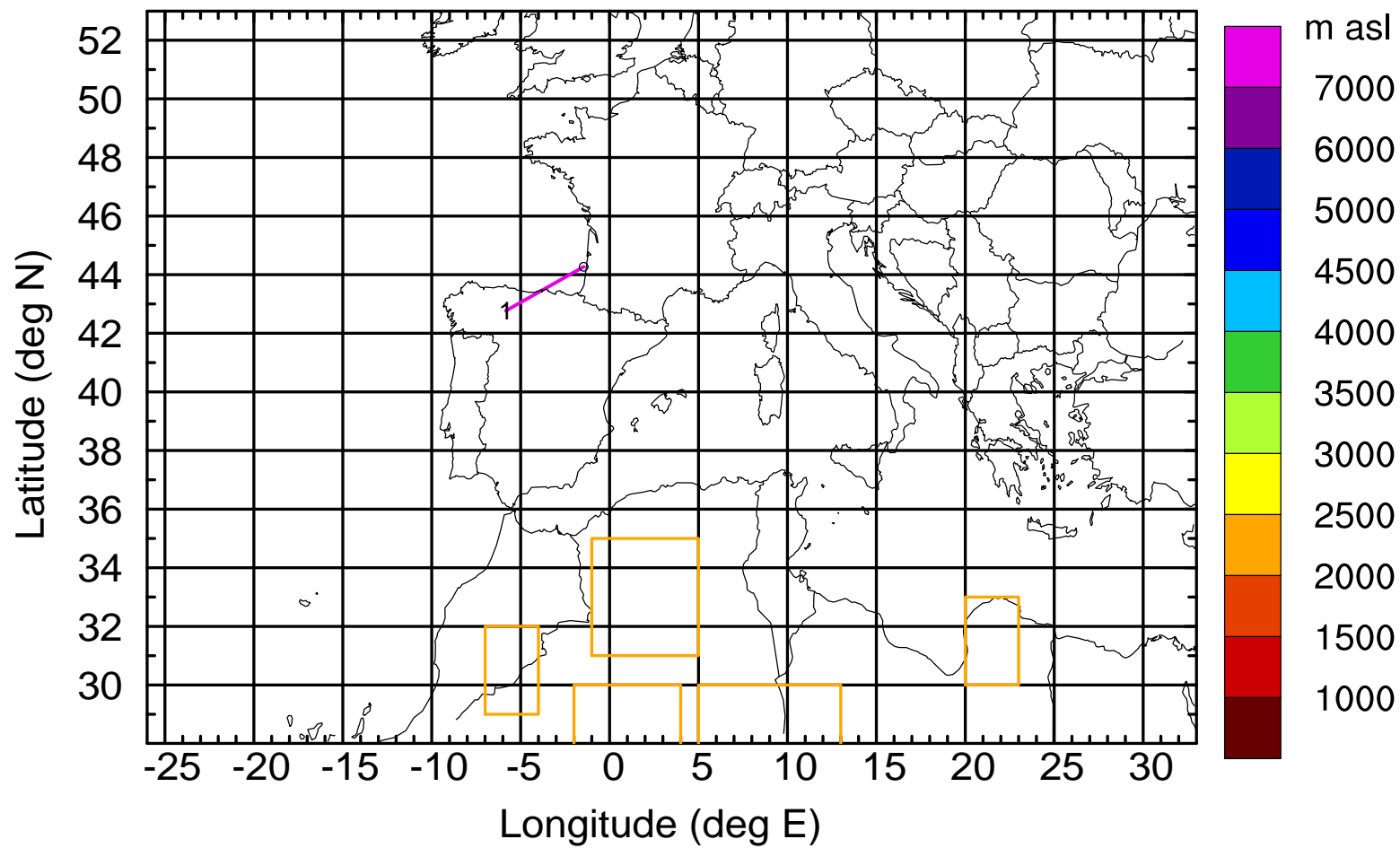
Level #7 of flight 170427a

BWD 20170427/08 -43H = 25/13 UTC



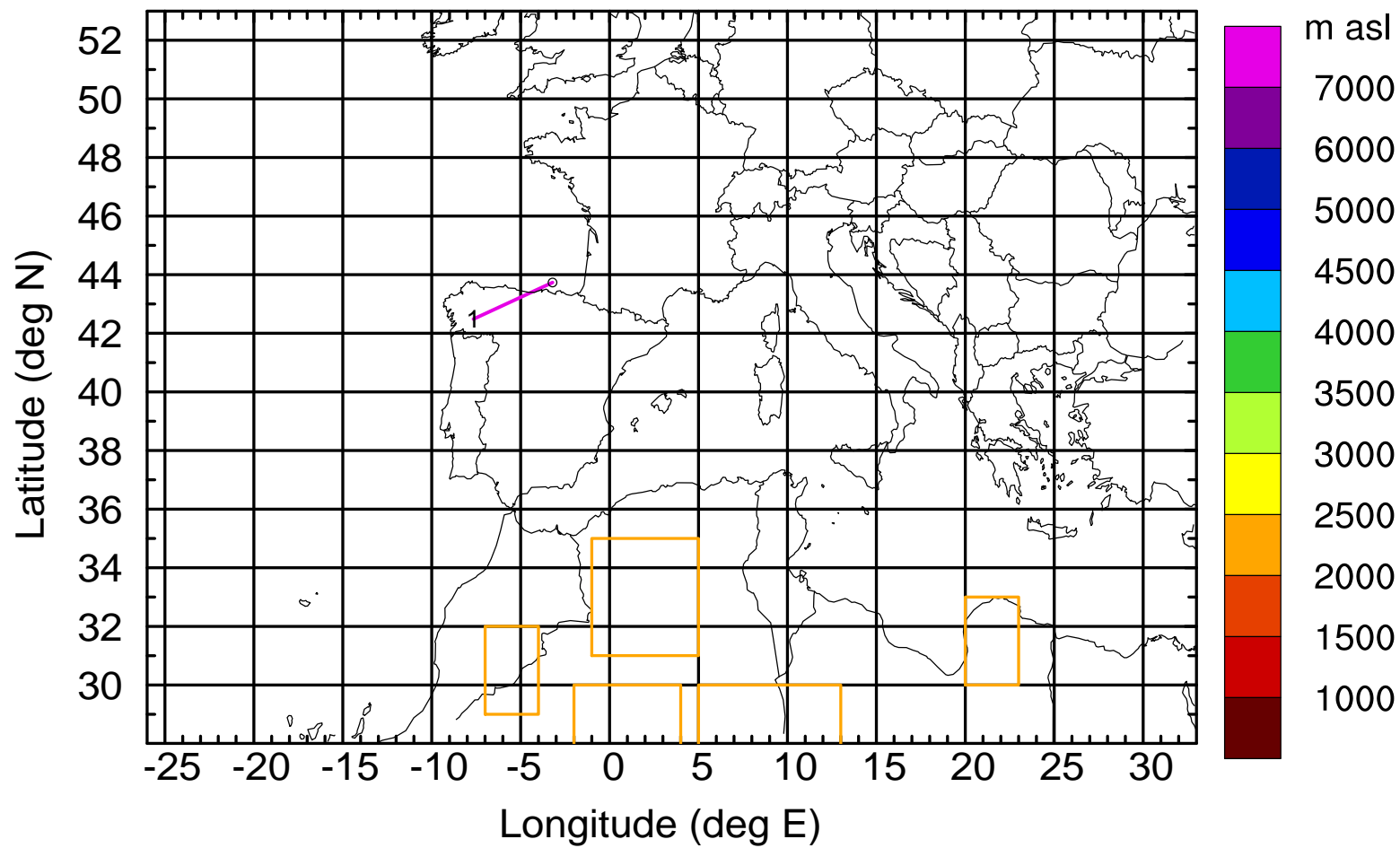
Level #7 of flight 170427a

BWD 20170427/08 -44H = 25/12 UTC



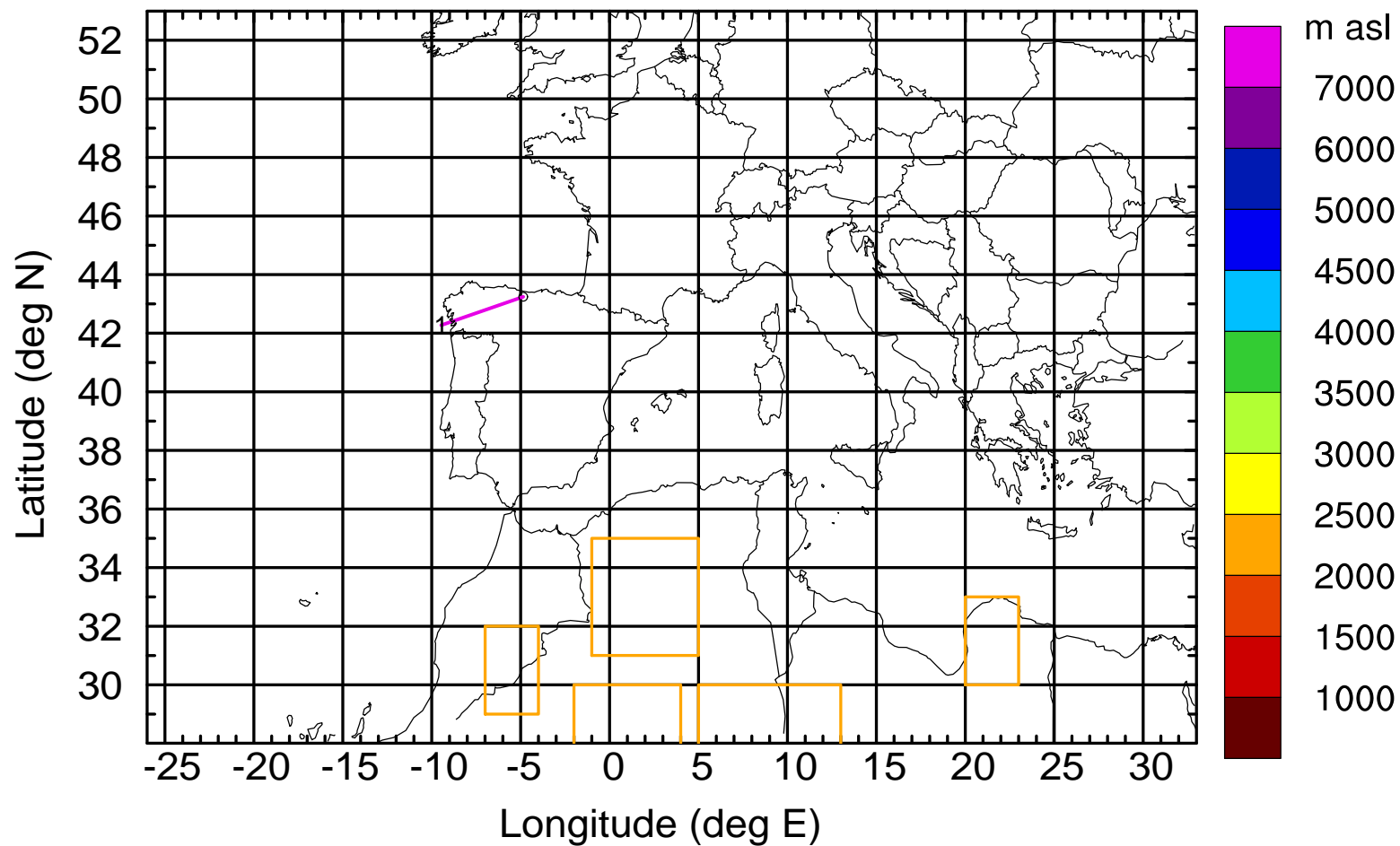
Level #7 of flight 170427a

BWD 20170427/08 -45H = 25/11 UTC



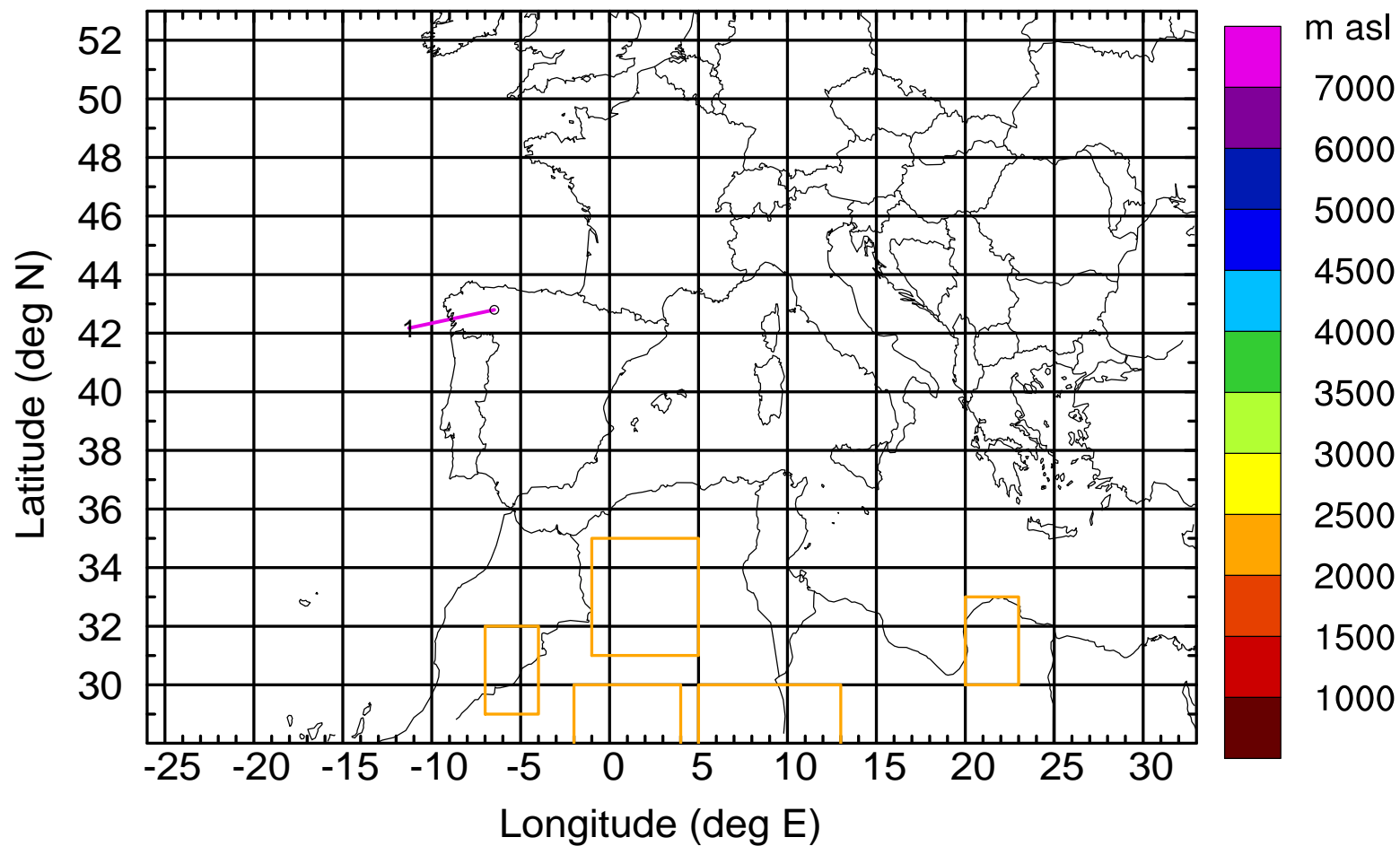
Level #7 of flight 170427a

BWD 20170427/08 -46H = 25/10 UTC



Level #7 of flight 170427a

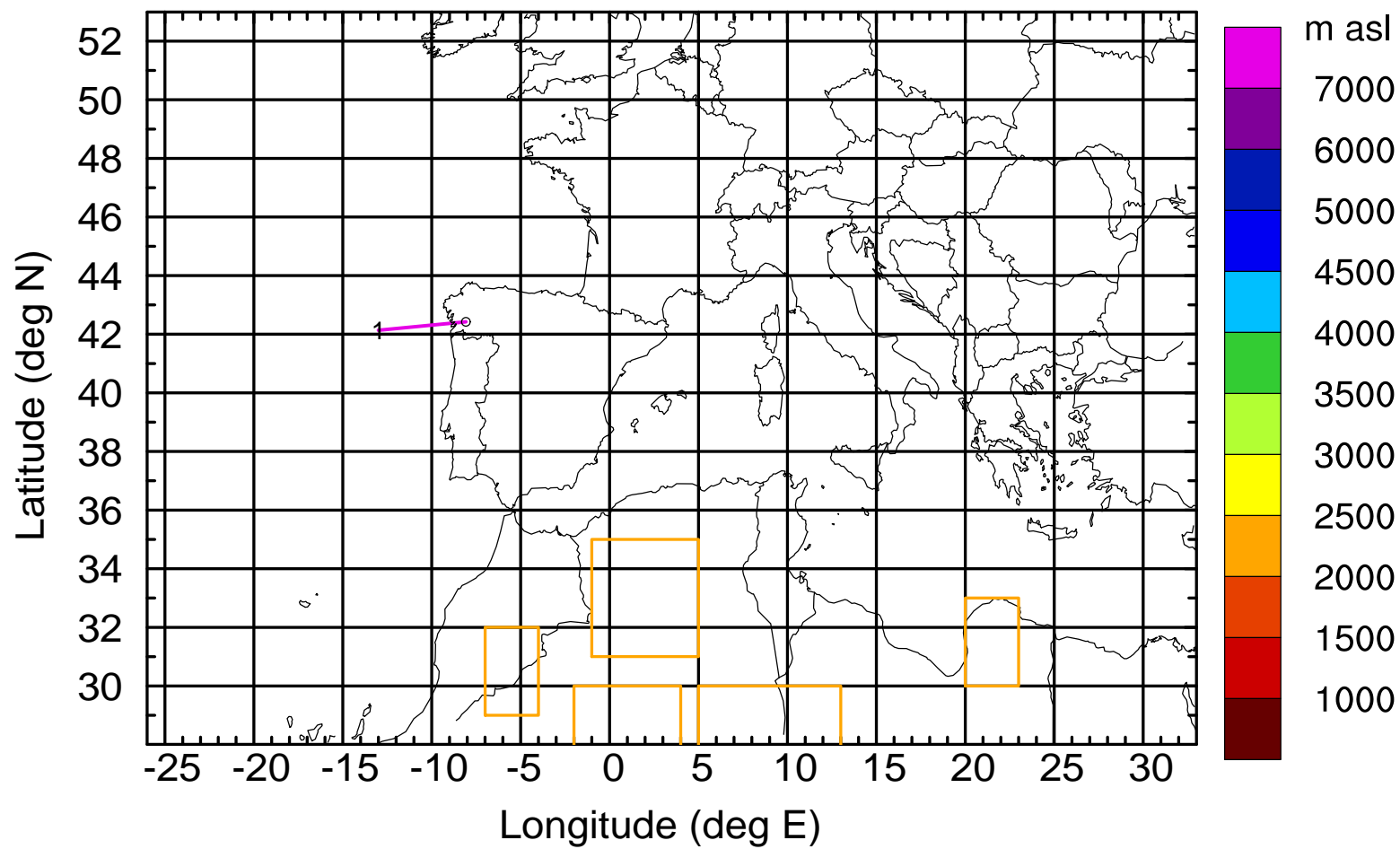
BWD 20170427/08 -47H = 25/09 UTC





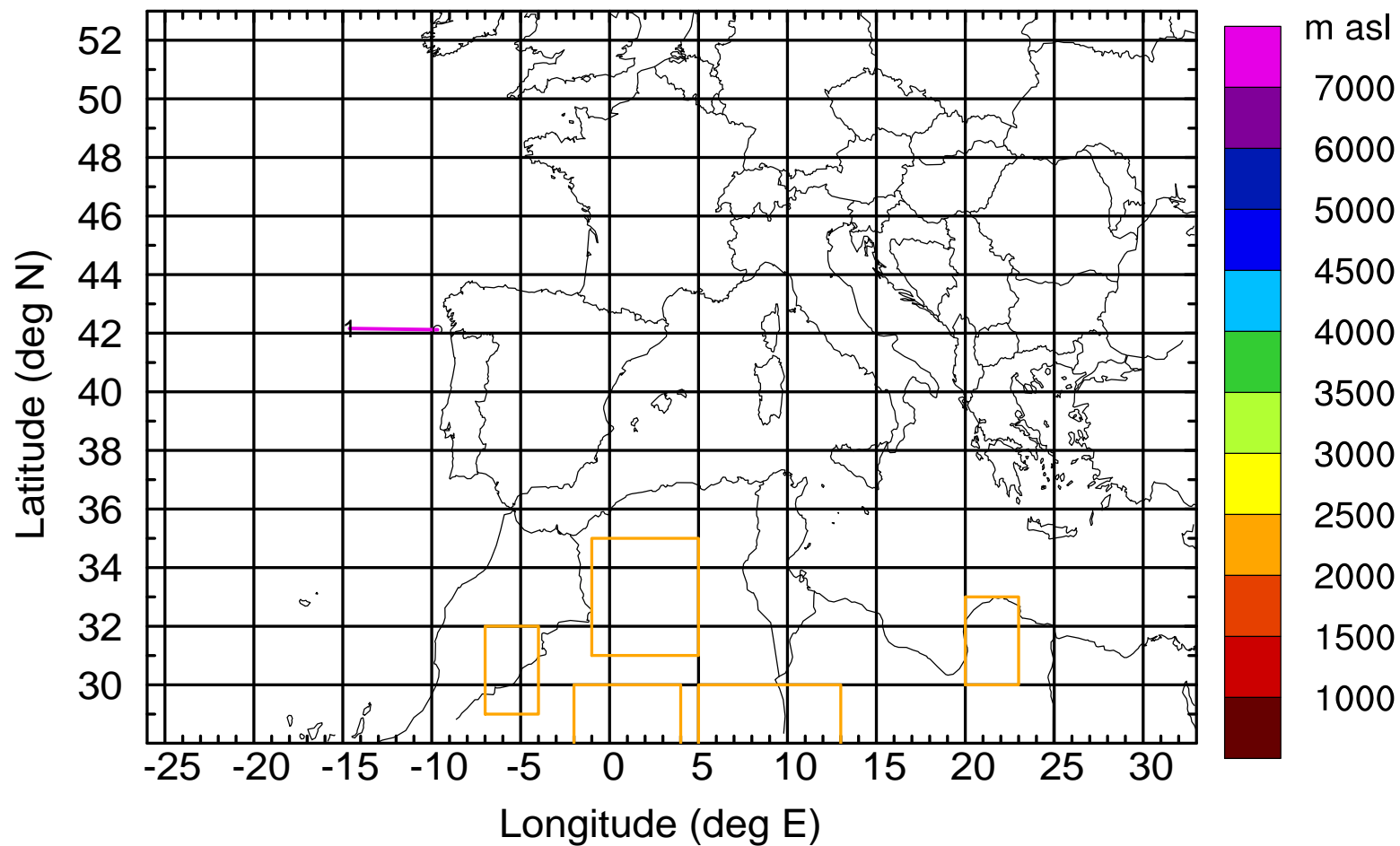
Level #7 of flight 170427a

BWD 20170427/08 -48H = 25/08 UTC



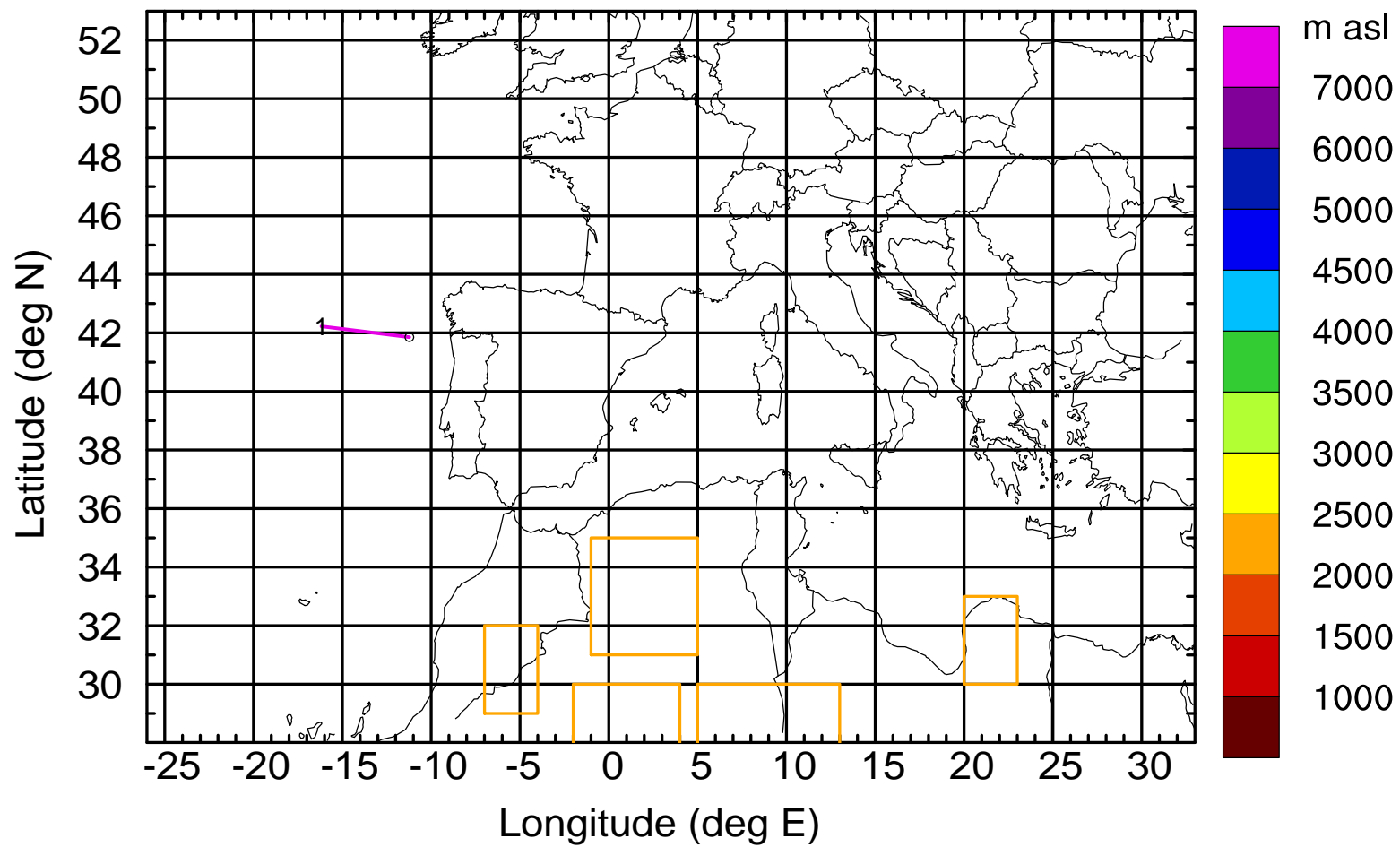
Level #7 of flight 170427a

BWD 20170427/08 -49H = 25/07 UTC



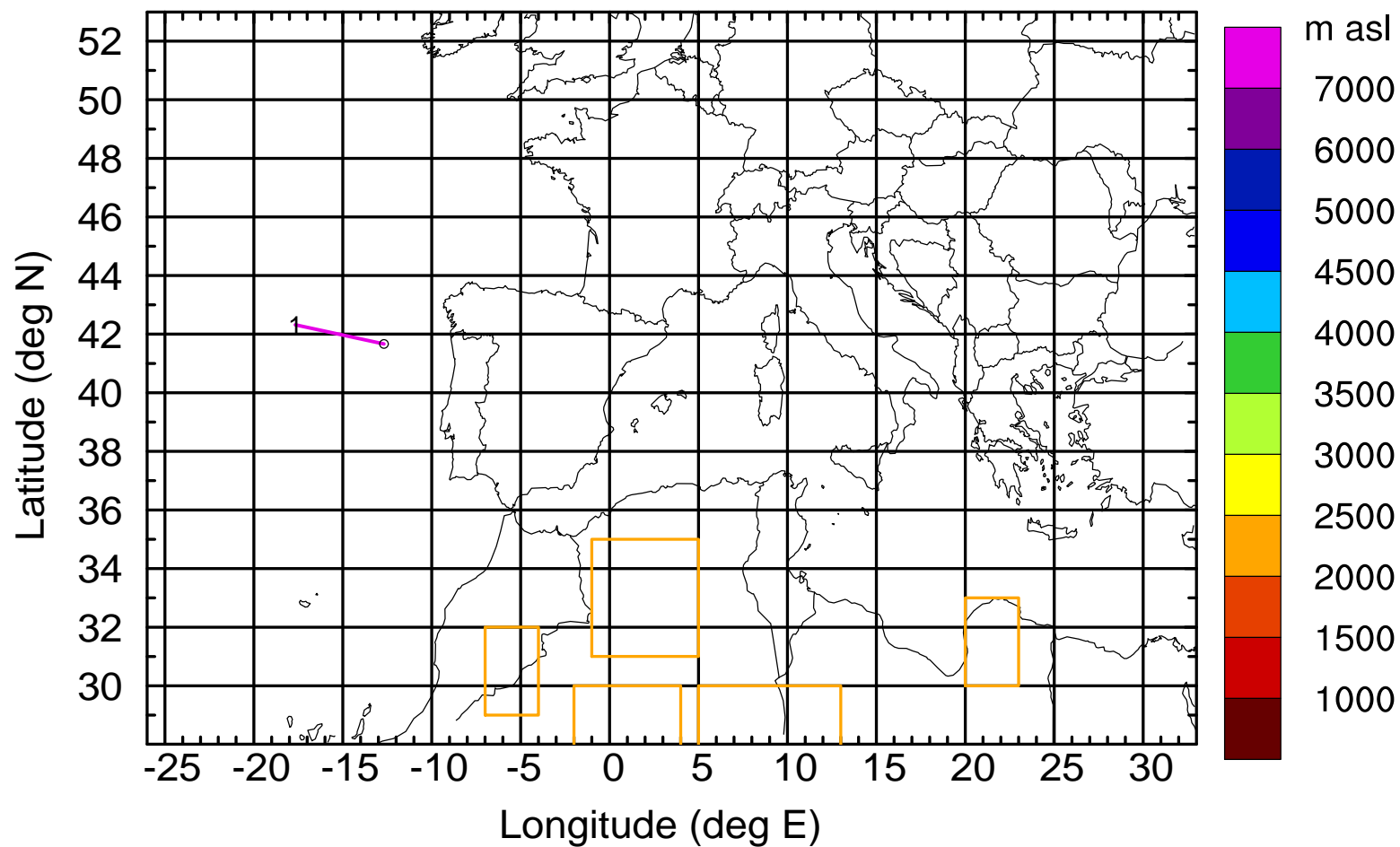
Level #7 of flight 170427a

BWD 20170427/08 -50H = 25/06 UTC



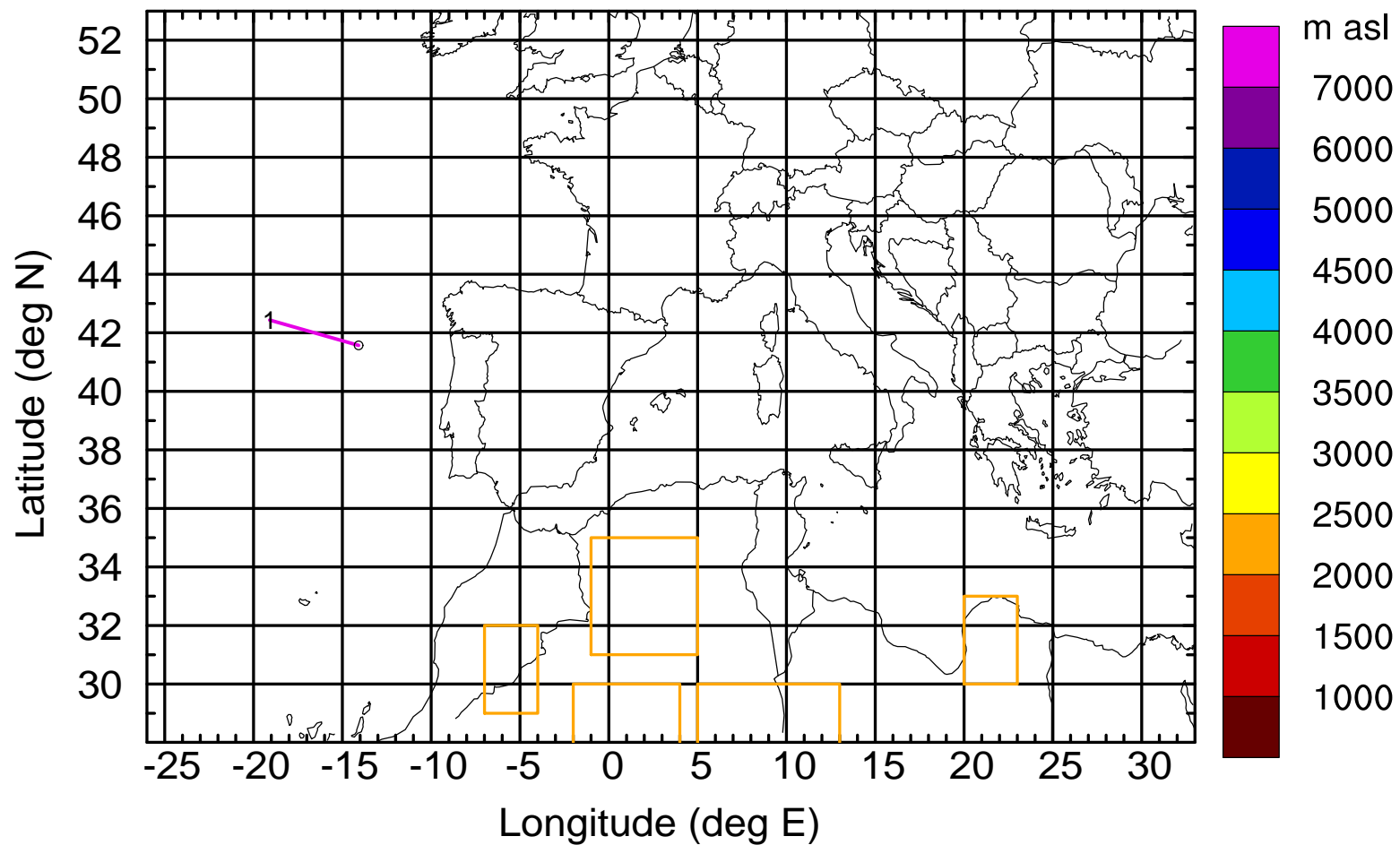
Level #7 of flight 170427a

BWD 20170427/08 -51H = 25/05 UTC



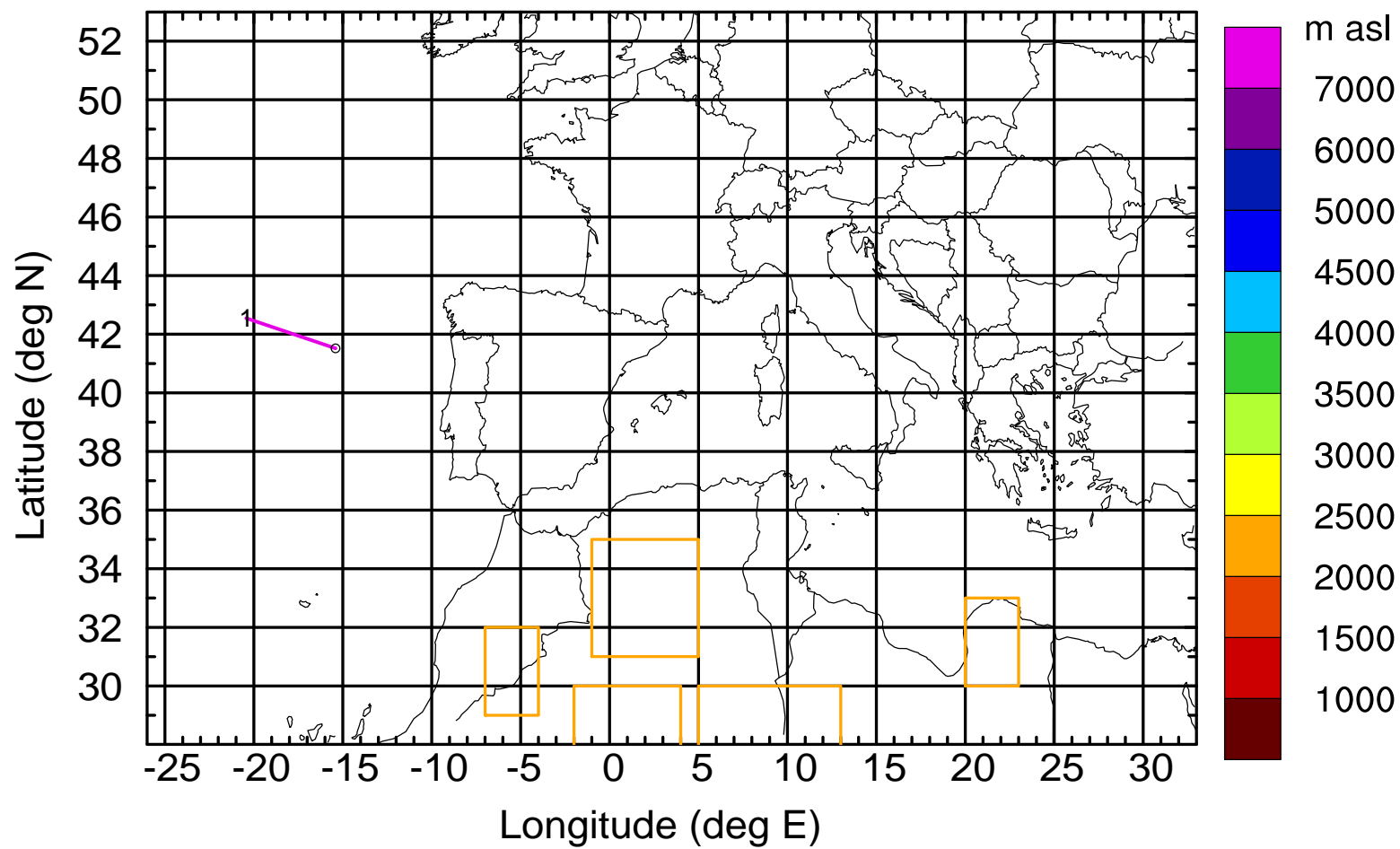
Level #7 of flight 170427a

BWD 20170427/08 -52H = 25/04 UTC



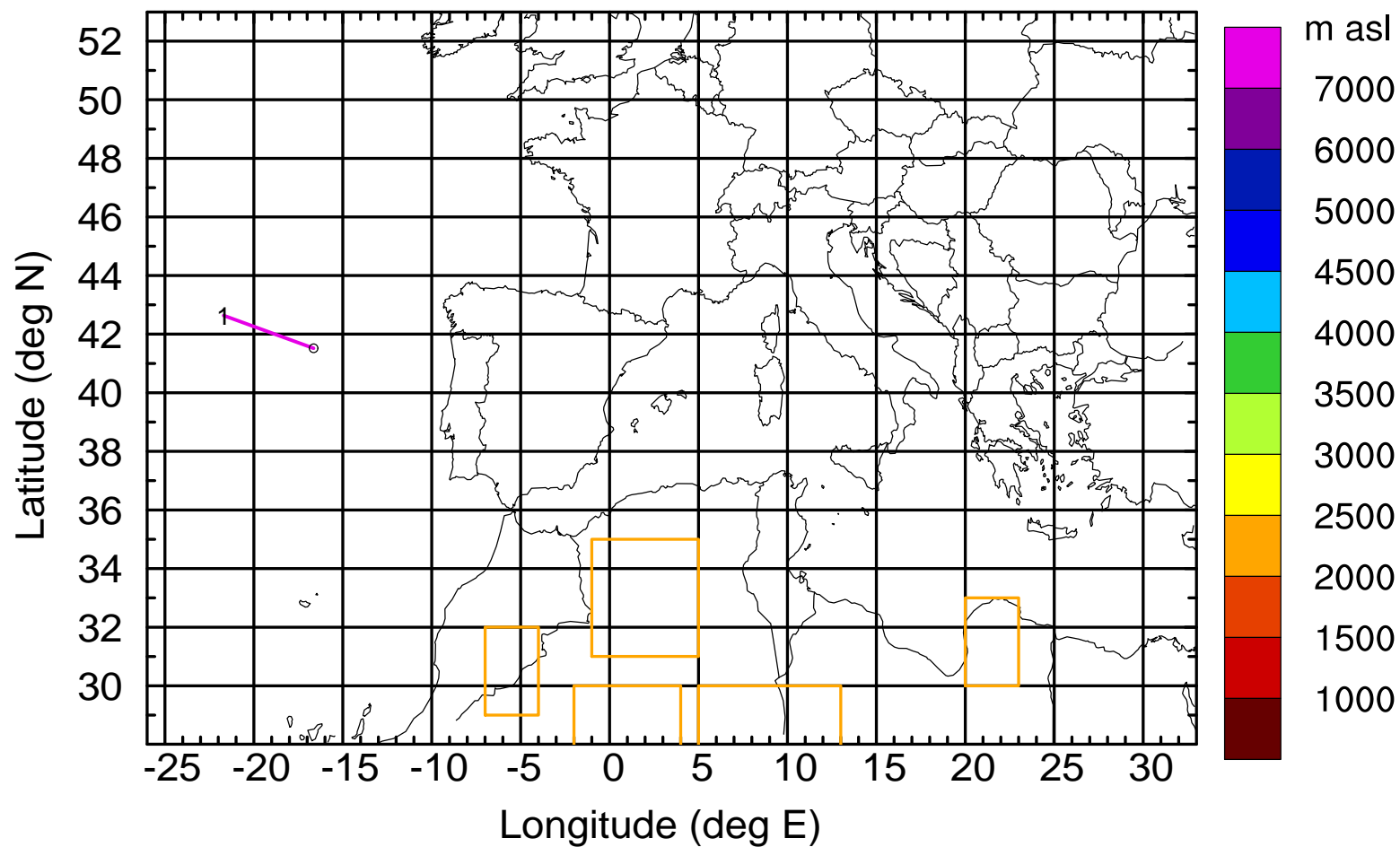
Level #7 of flight 170427a

BWD 20170427/08 -53H = 25/03 UTC



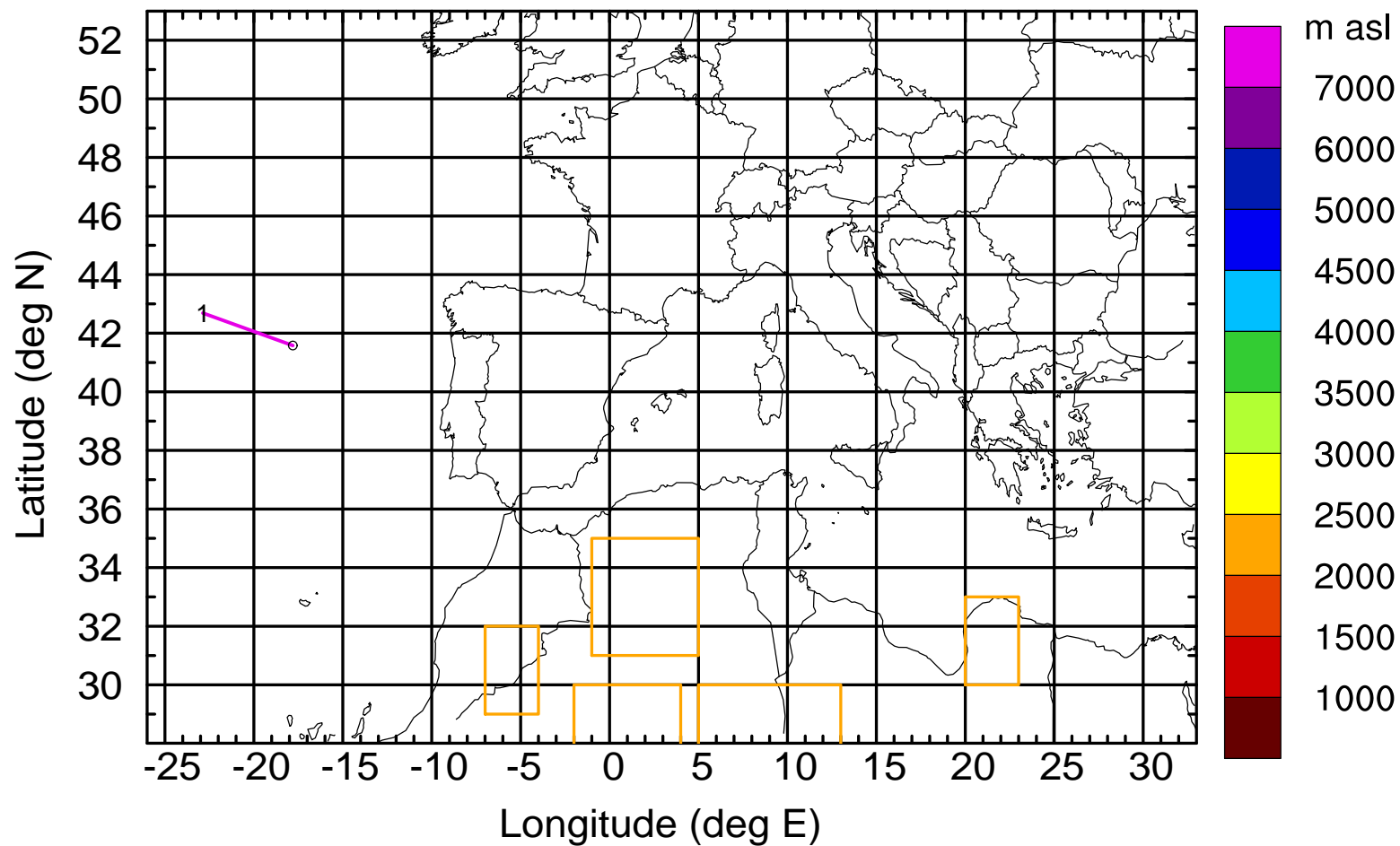
Level #7 of flight 170427a

BWD 20170427/08 -54H = 25/02 UTC



Level #7 of flight 170427a

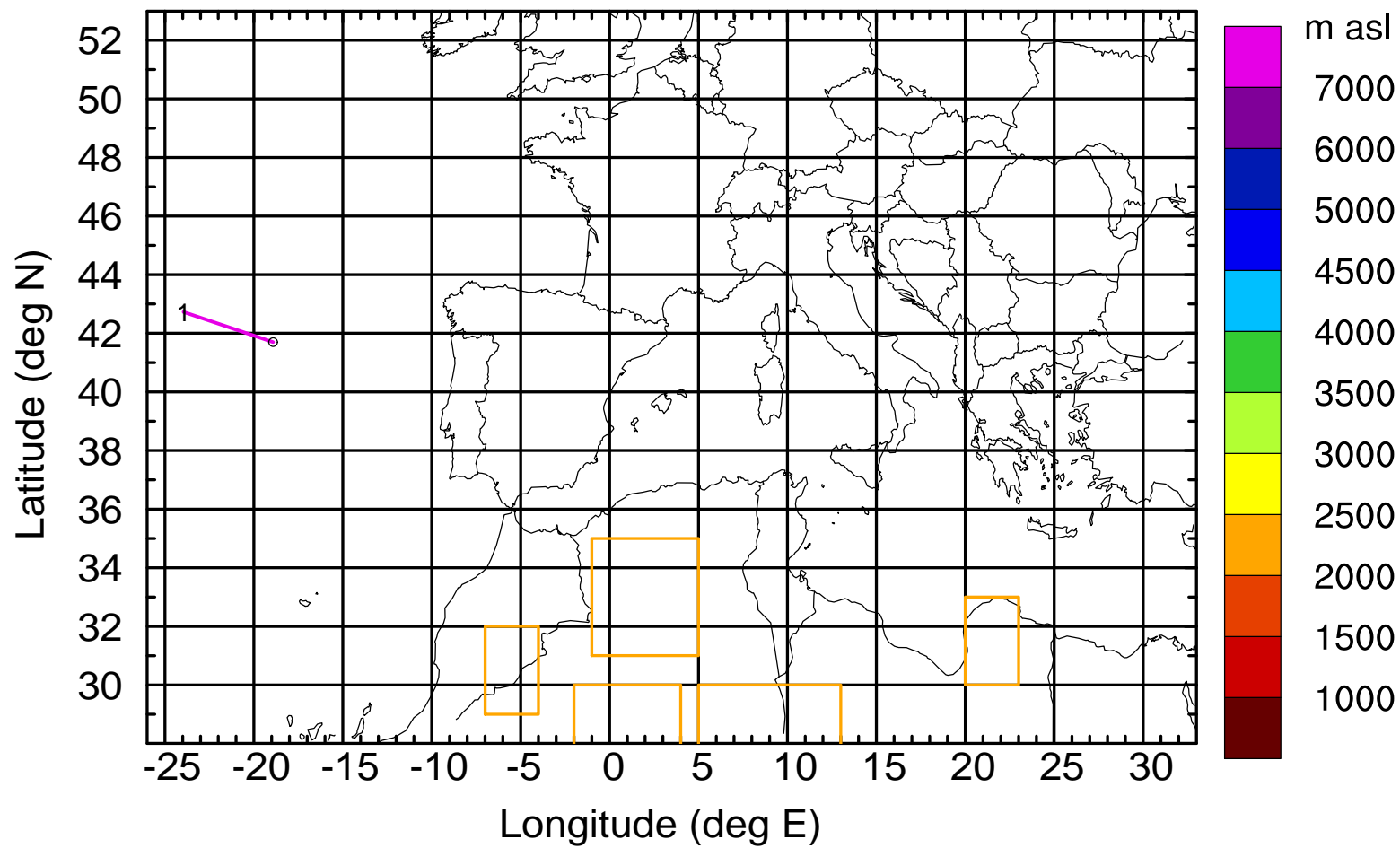
BWD 20170427/08 -55H = 25/01 UTC





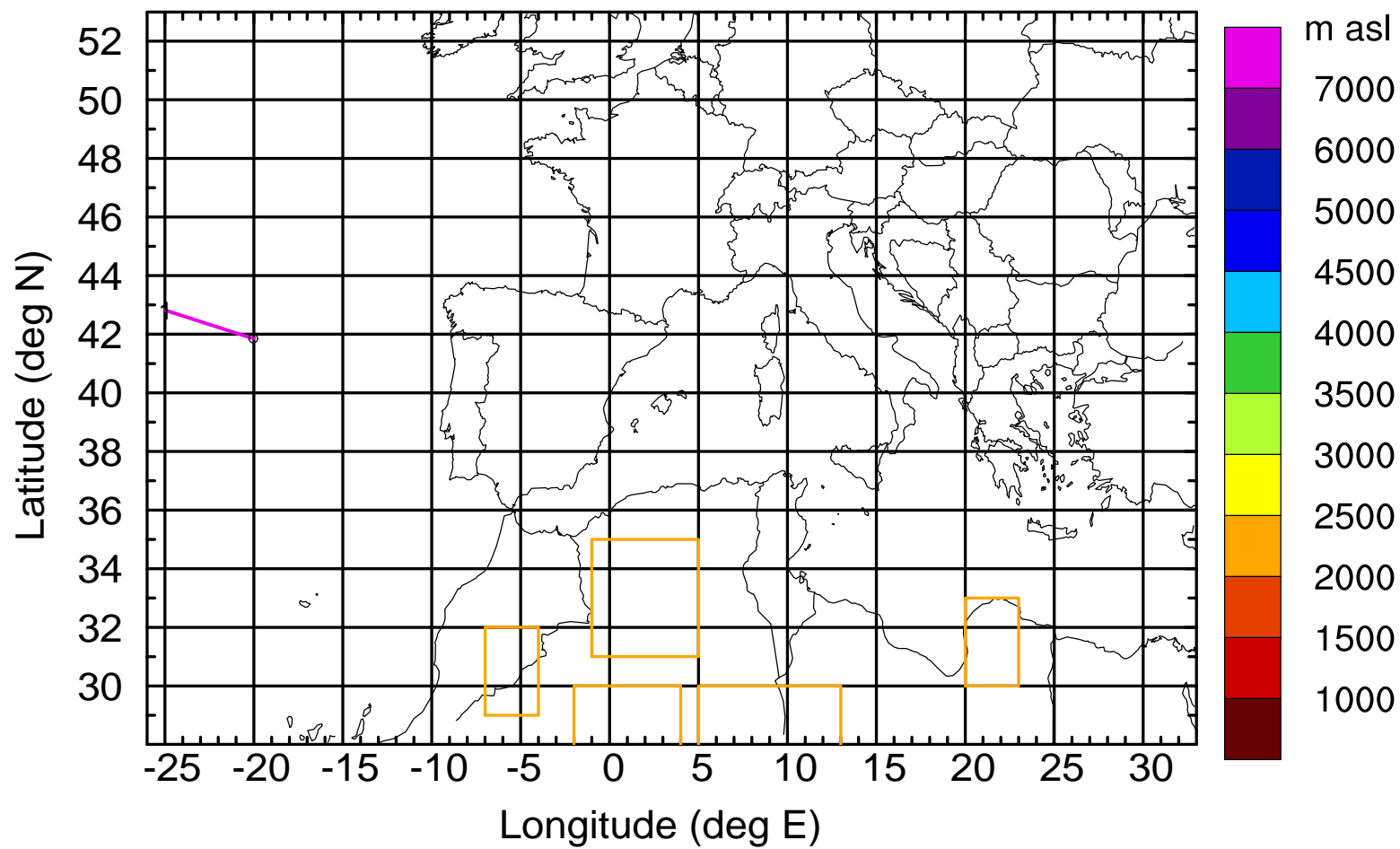
Level #7 of flight 170427a

BWD 20170427/08 -56H = 25/00 UTC



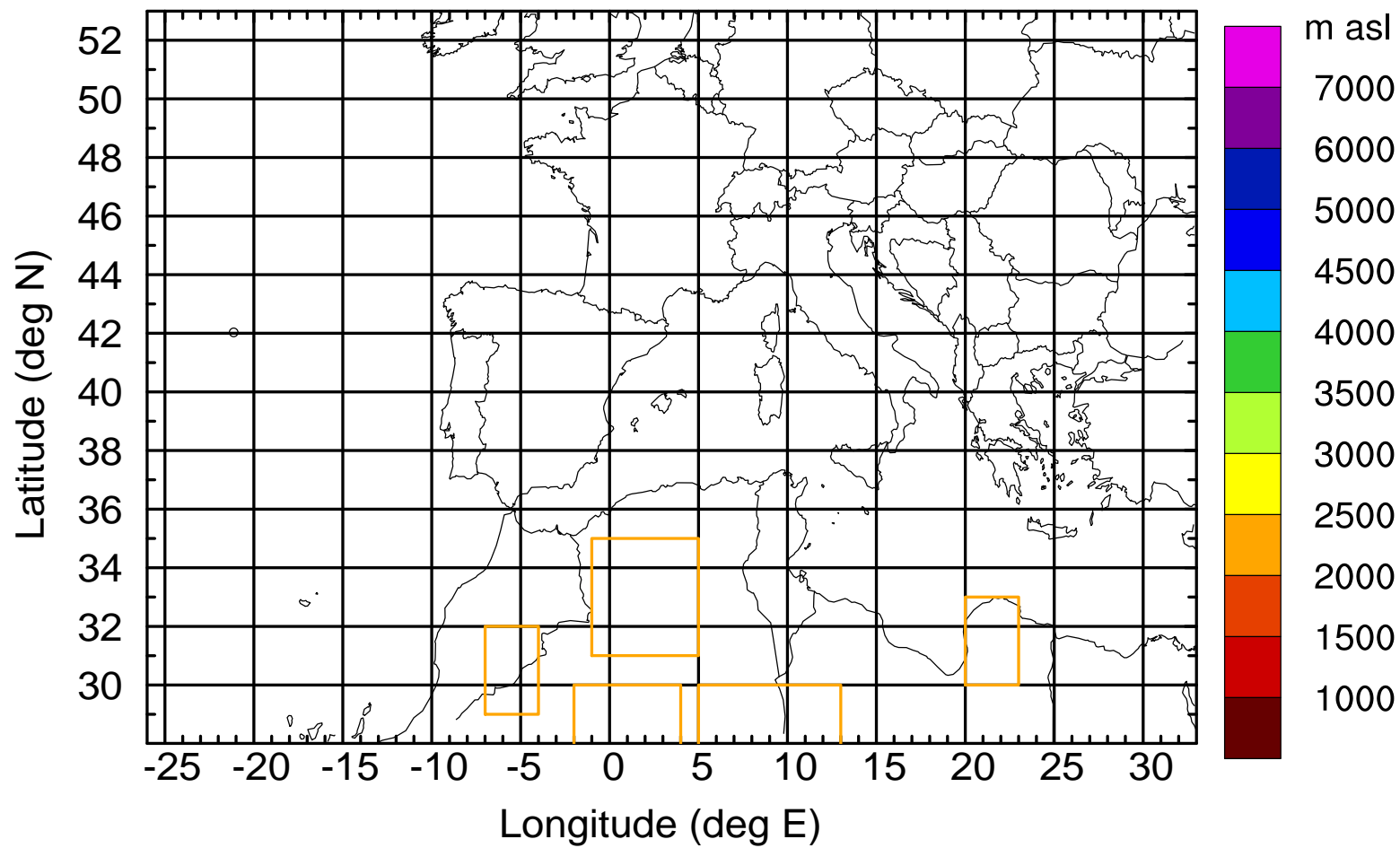
Level #7 of flight 170427a

BWD 20170427/08 -57H = 24/23 UTC



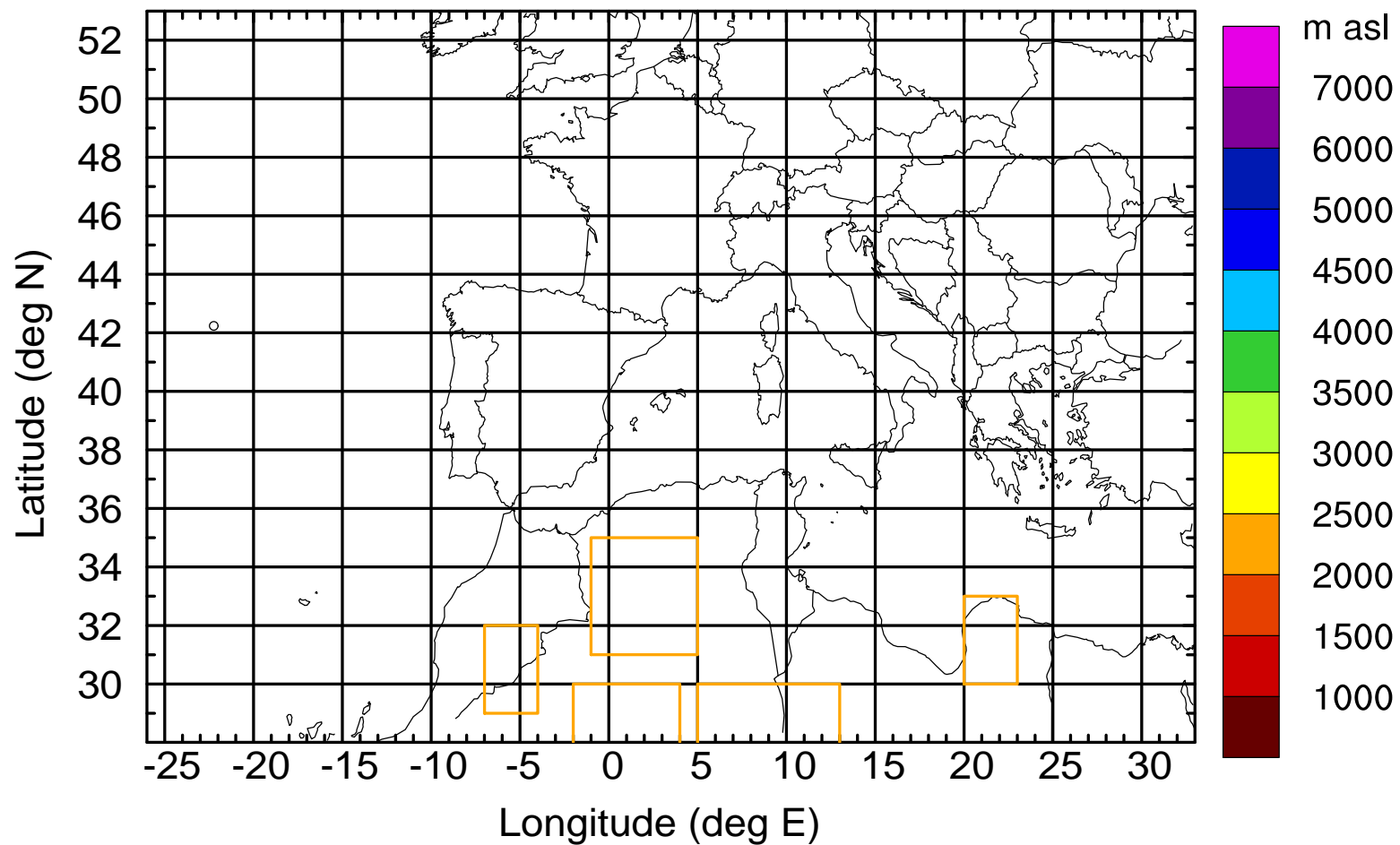
Level #7 of flight 170427a

BWD 20170427/08 -57H = 24/23 UTC



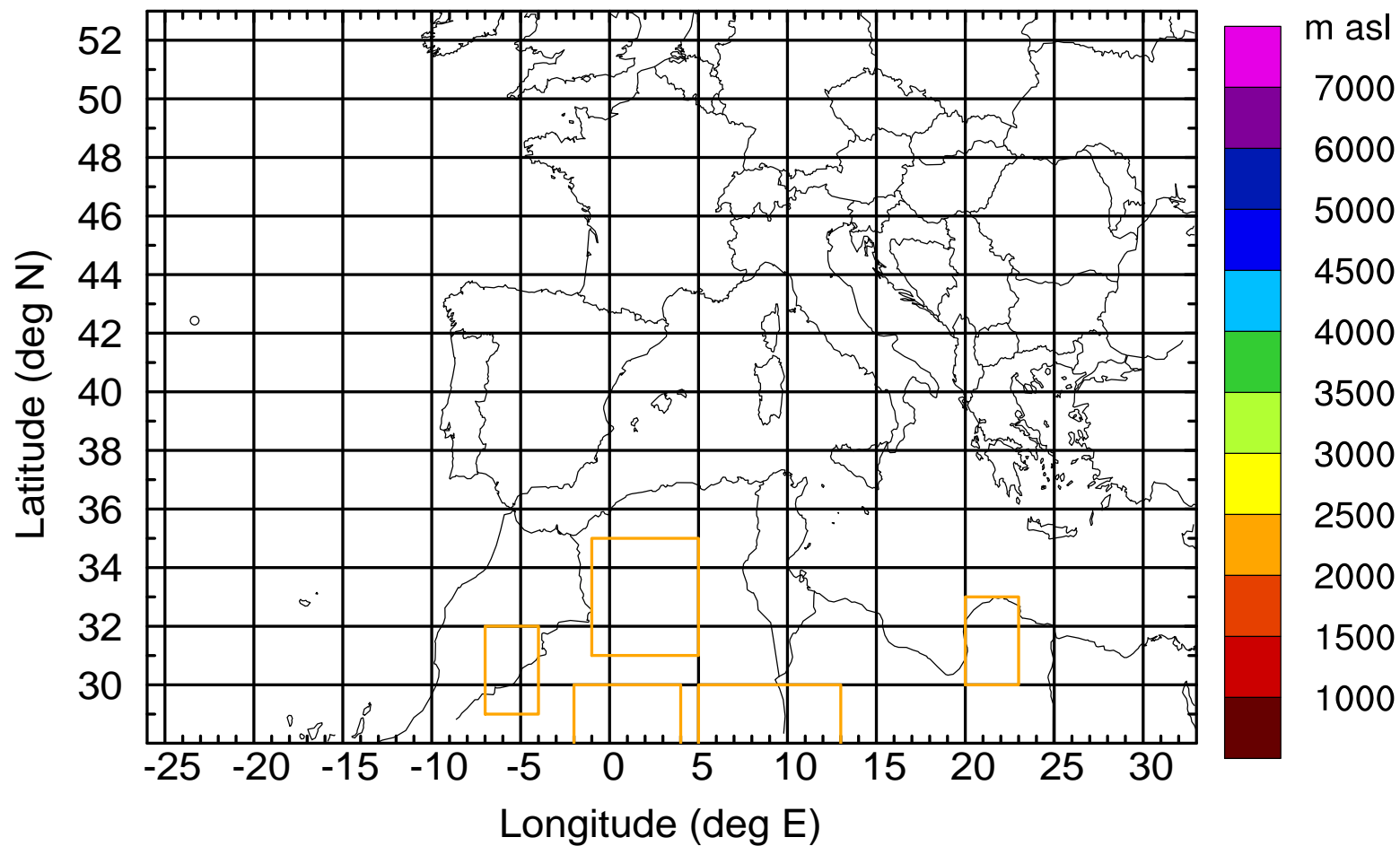
Level #7 of flight 170427a

BWD 20170427/08 -57H = 24/23 UTC



Level #7 of flight 170427a

BWD 20170427/08 -57H = 24/23 UTC



Level #7 of flight 170427a

BWD 20170427/08 -57H = 24/23 UTC

