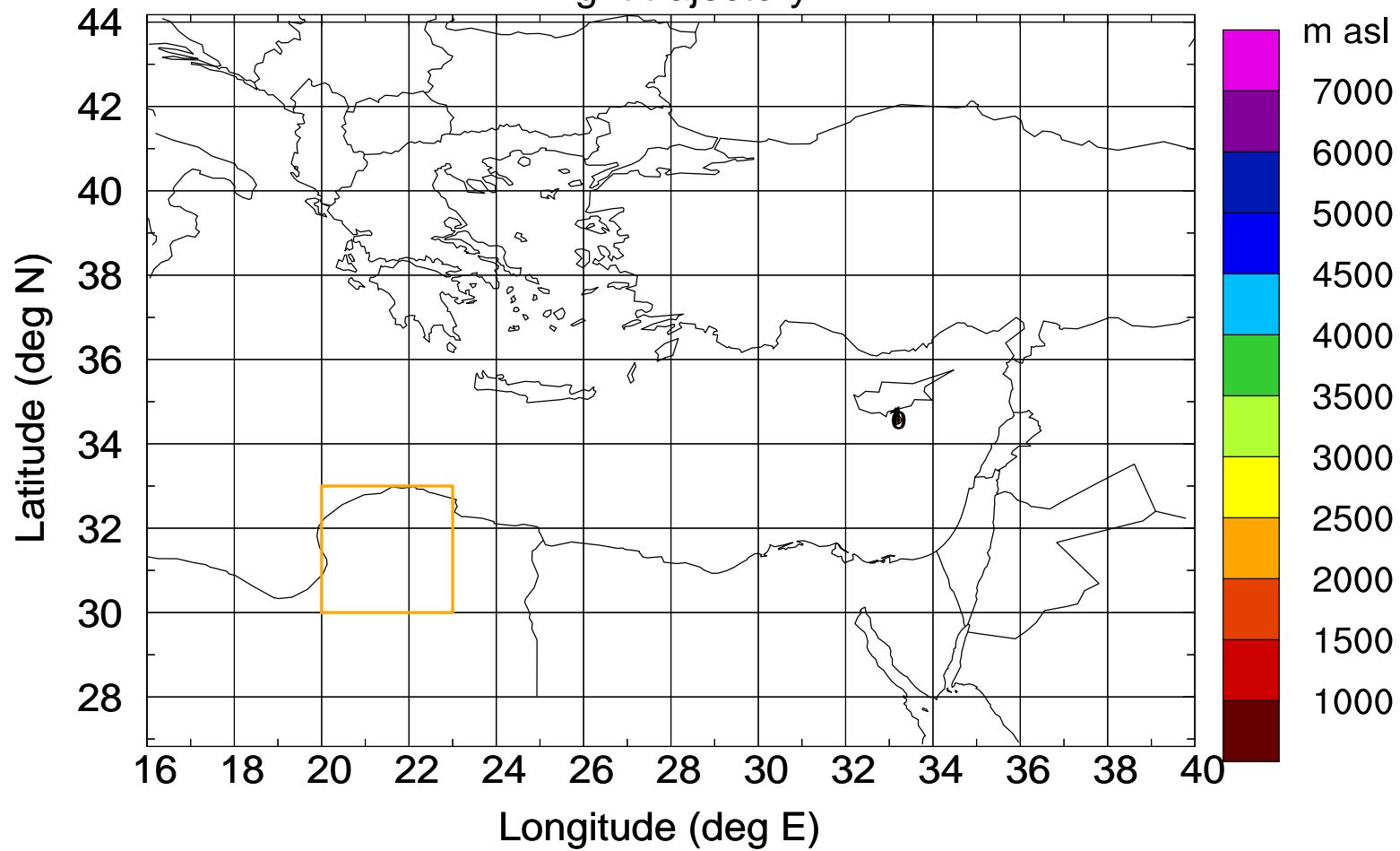


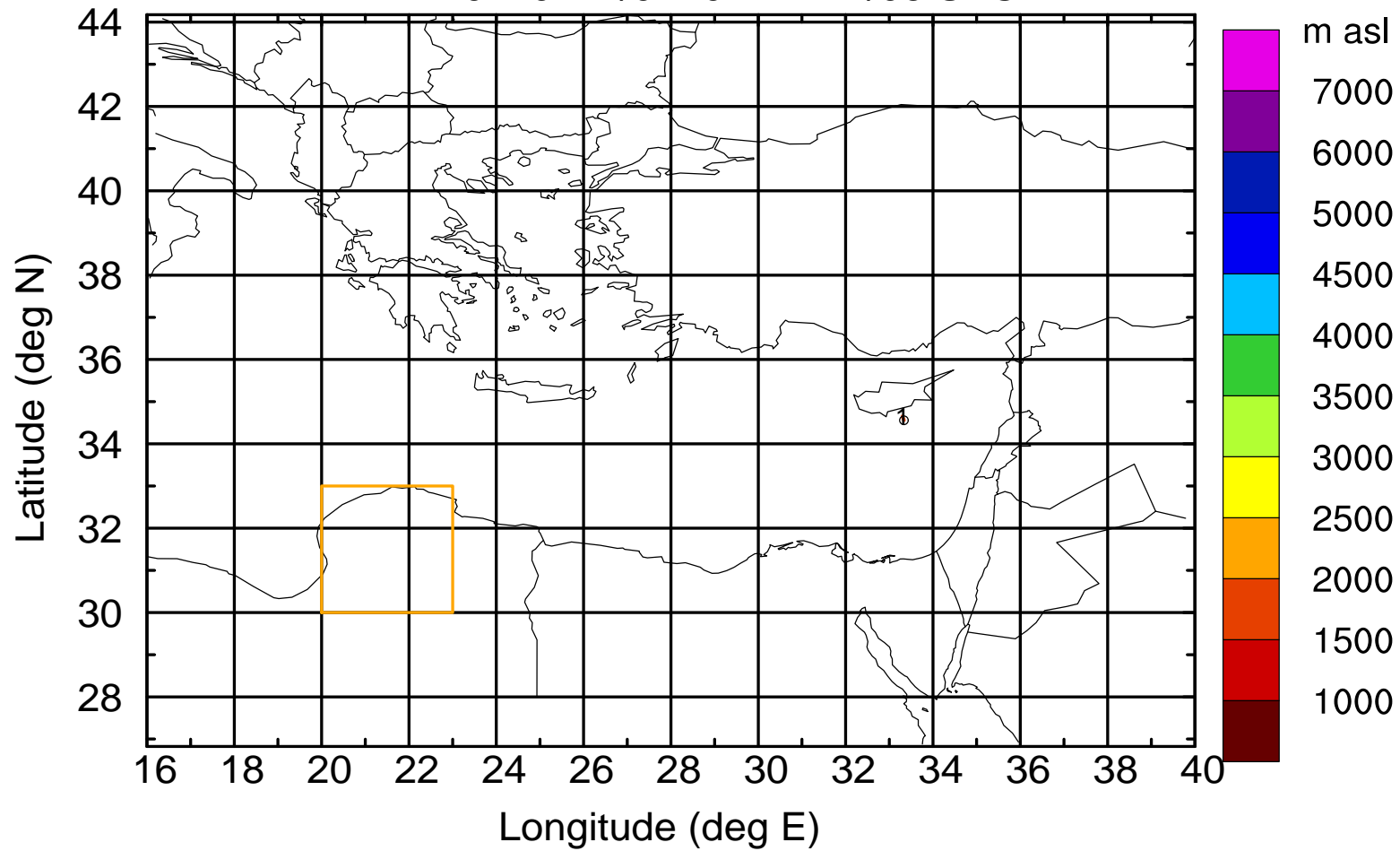
Level #2 of flight 170427a

### Flight trajectory



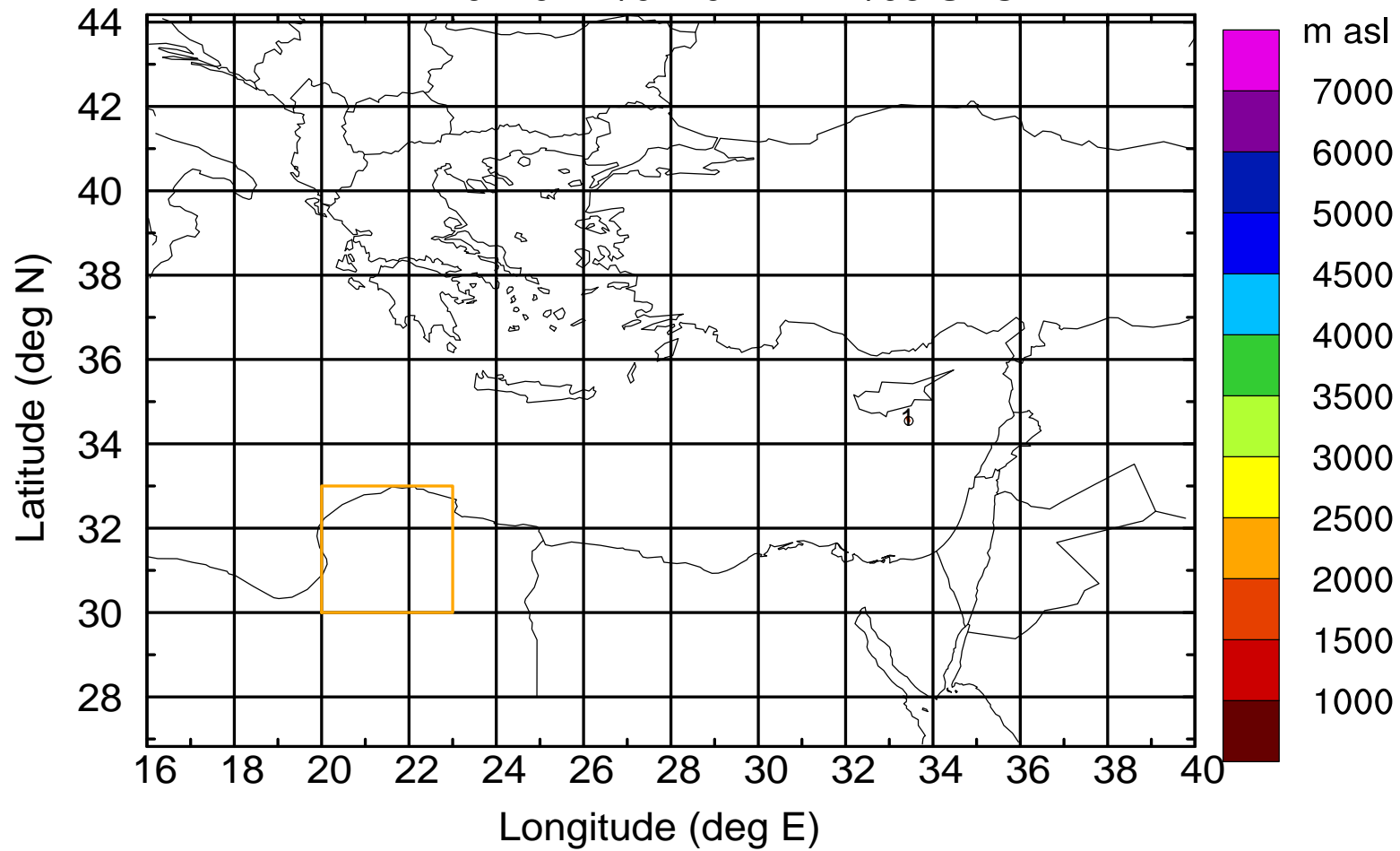
Level #2 of flight 170427a

BWD 20170427/07 -01H = 27/06 UTC



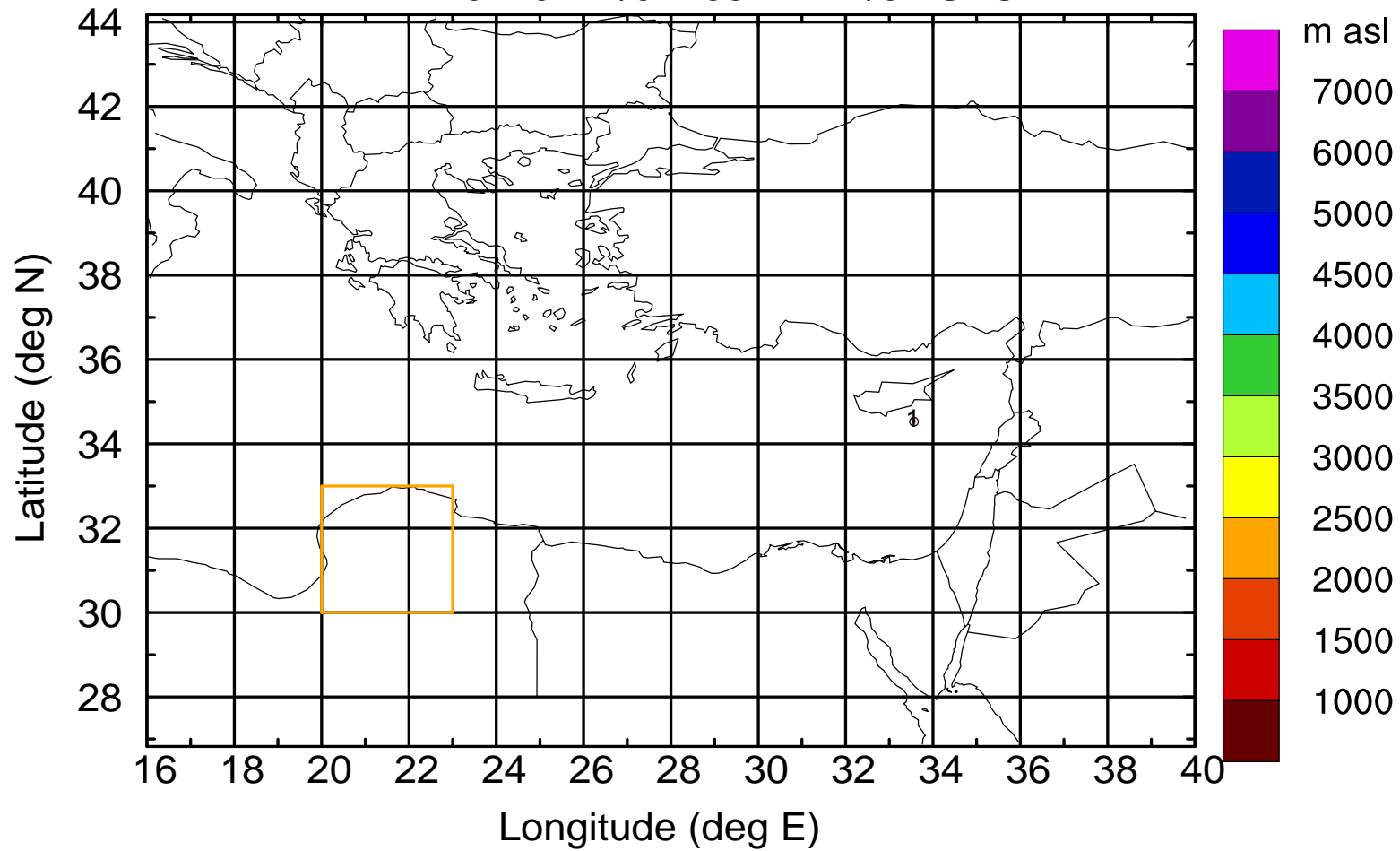
Level #2 of flight 170427a

BWD 20170427/07 -02H = 27/05 UTC



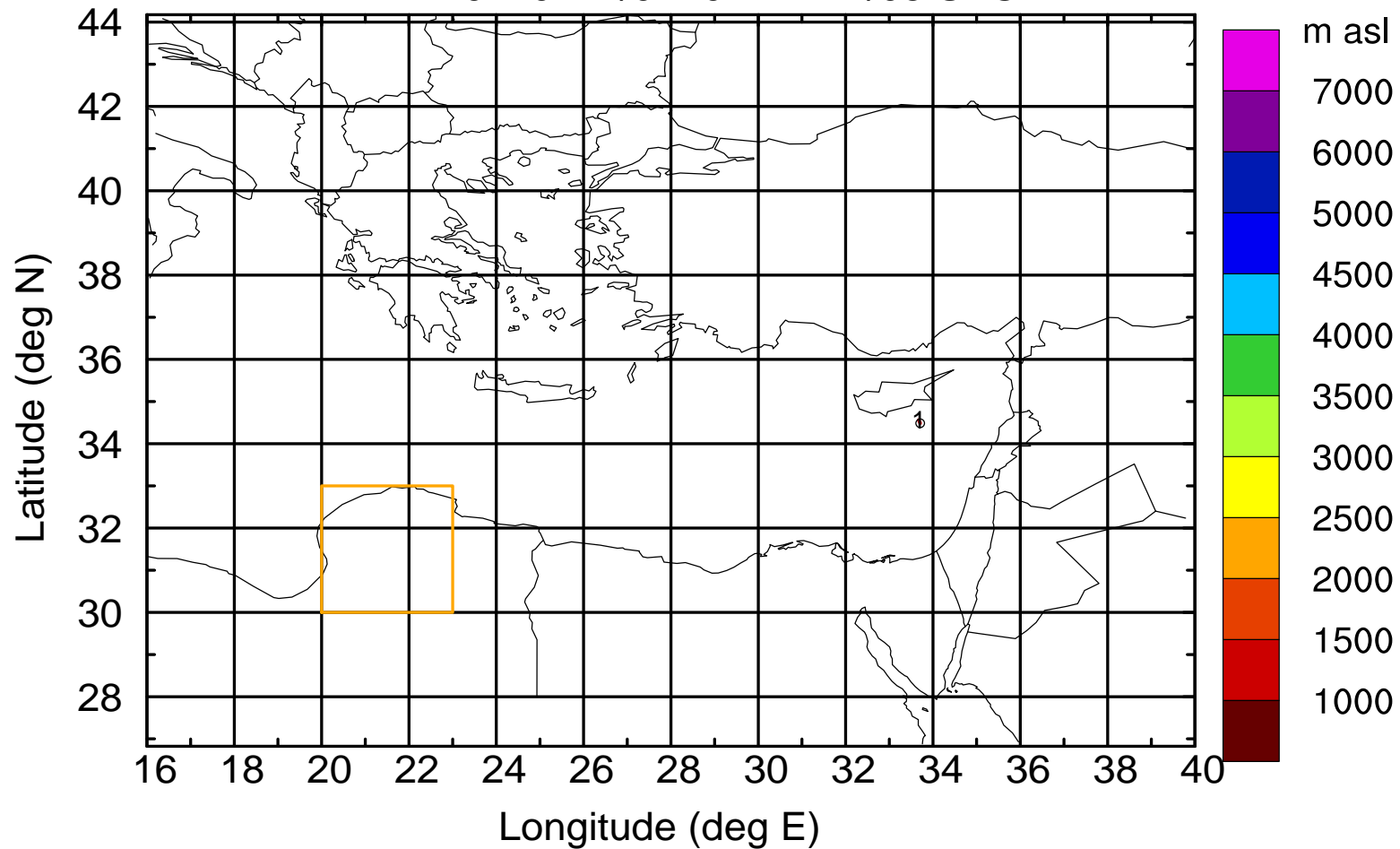
Level #2 of flight 170427a

BWD 20170427/07 -03H = 27/04 UTC



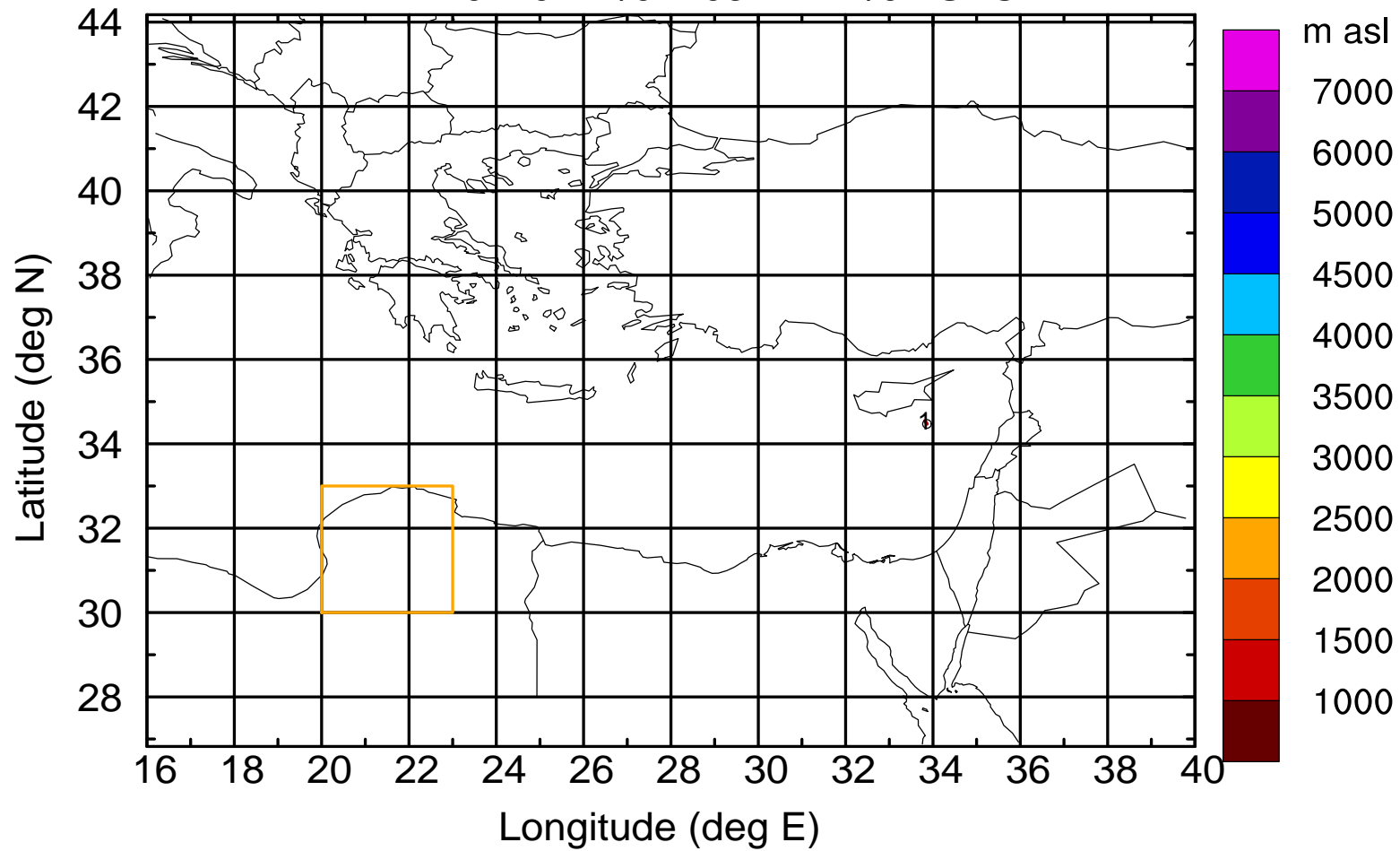
Level #2 of flight 170427a

BWD 20170427/07 -04H = 27/03 UTC



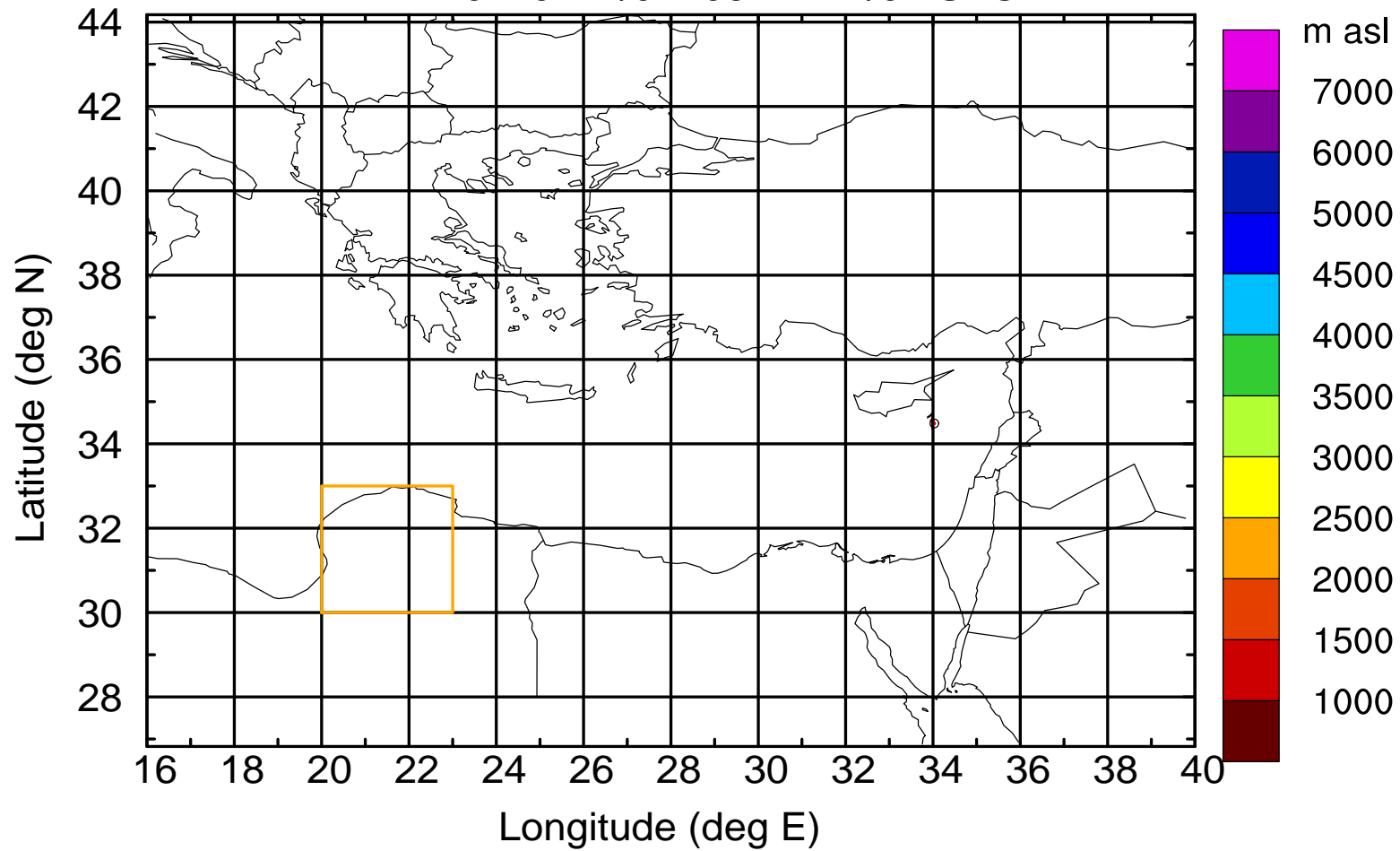
Level #2 of flight 170427a

BWD 20170427/07 -05H = 27/02 UTC



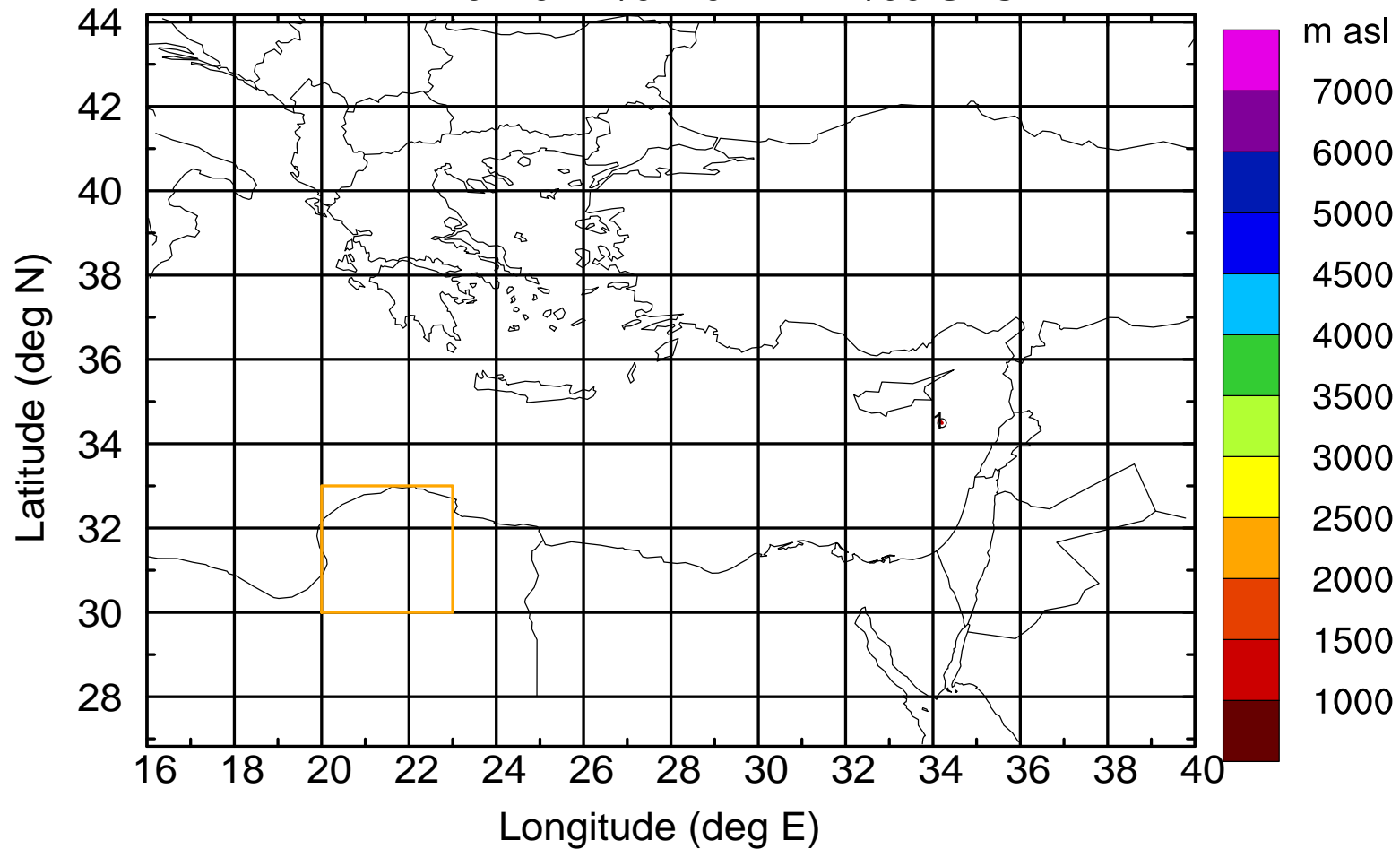
Level #2 of flight 170427a

BWD 20170427/07 -06H = 27/01 UTC



Level #2 of flight 170427a

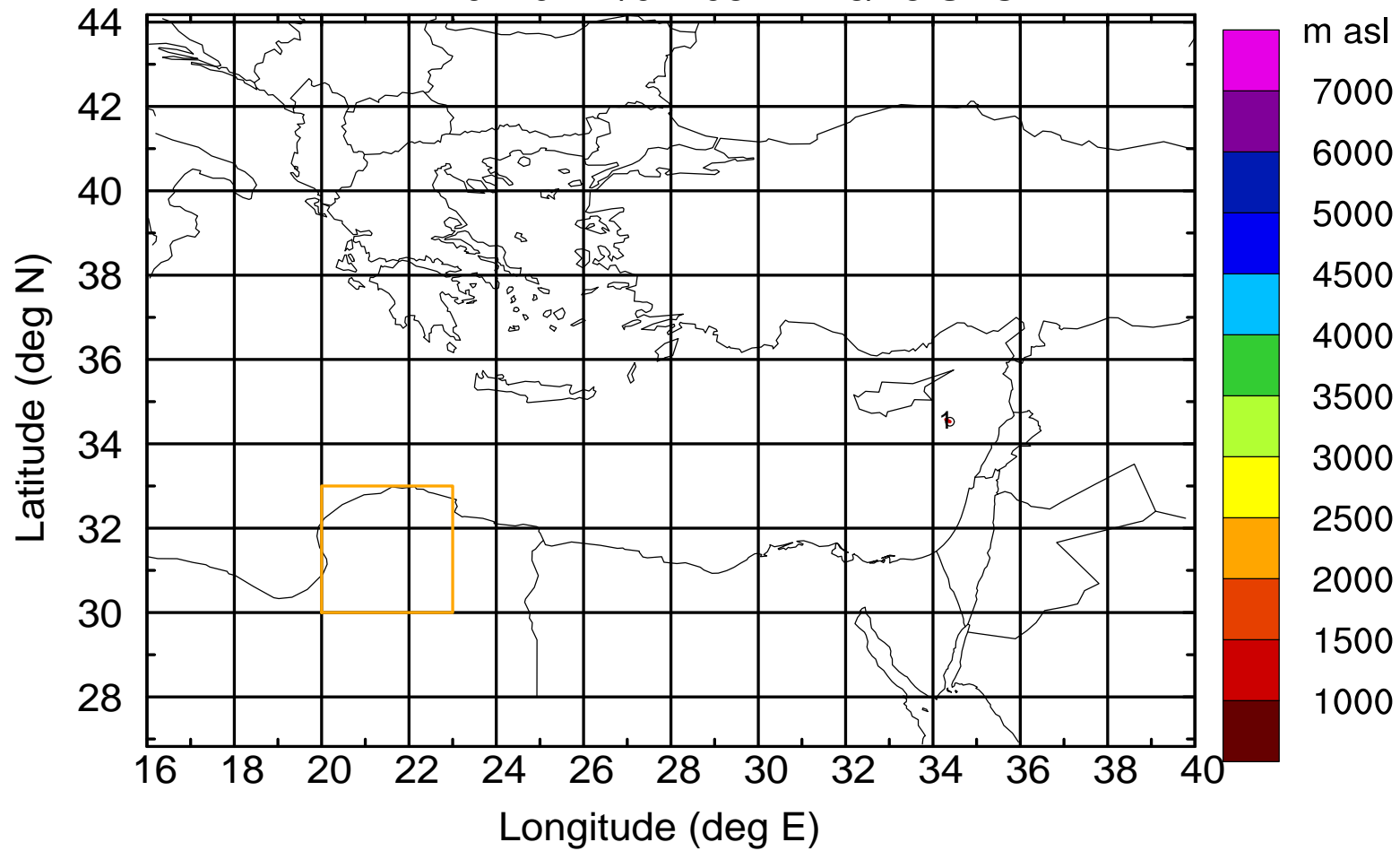
BWD 20170427/07 -07H = 27/00 UTC





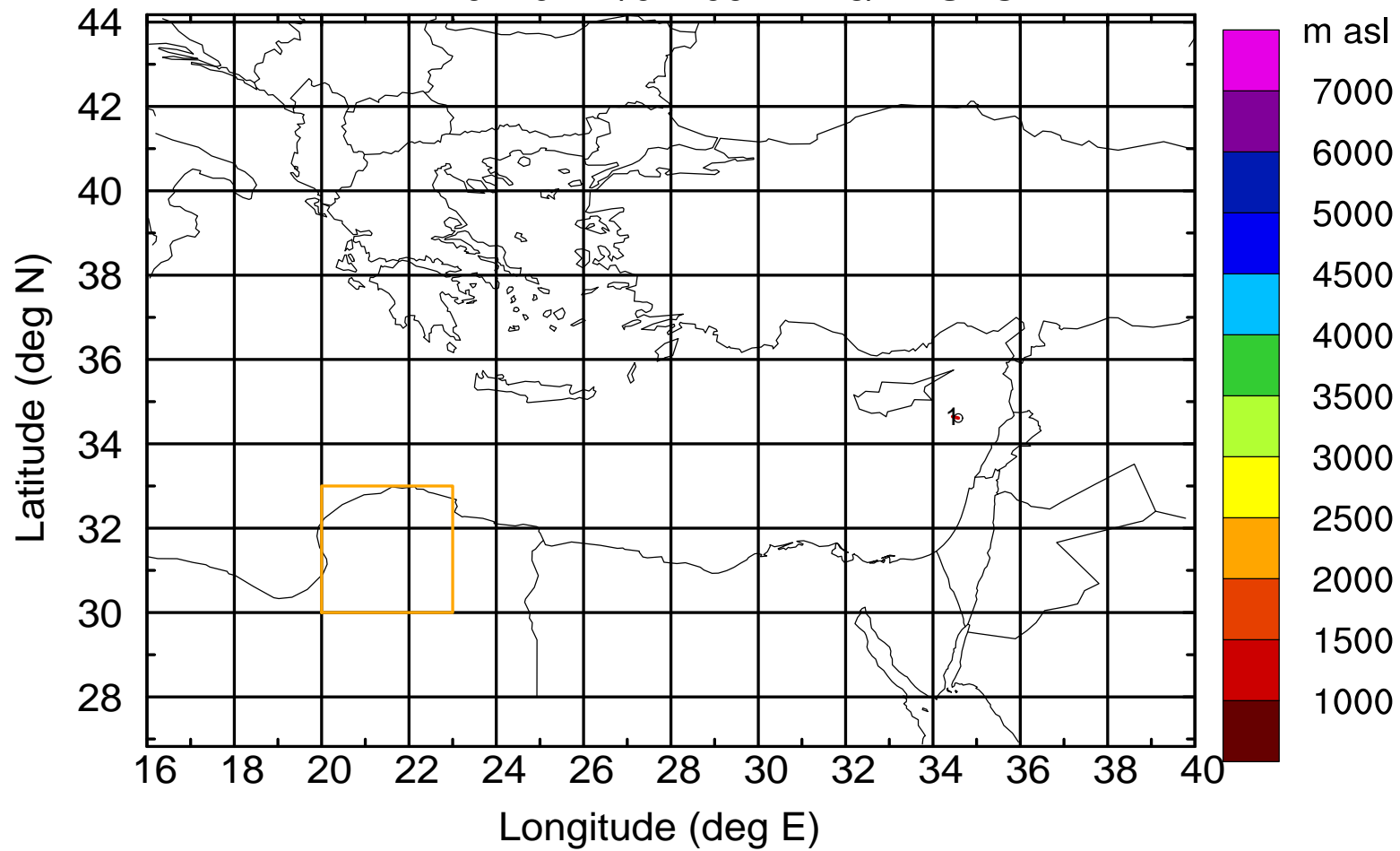
Level #2 of flight 170427a

BWD 20170427/07 -08H = 26/23 UTC



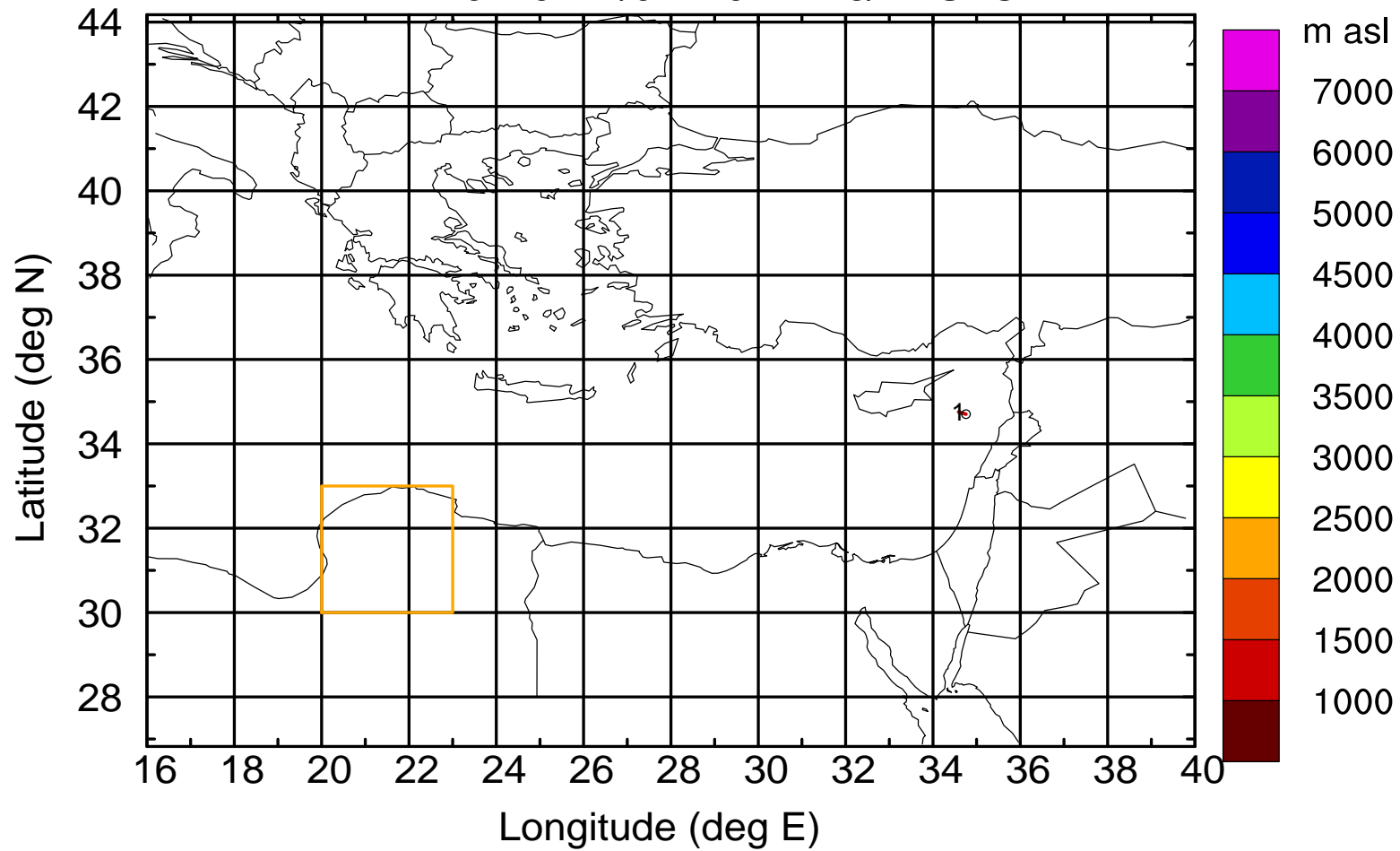
Level #2 of flight 170427a

BWD 20170427/07 -09H = 26/22 UTC



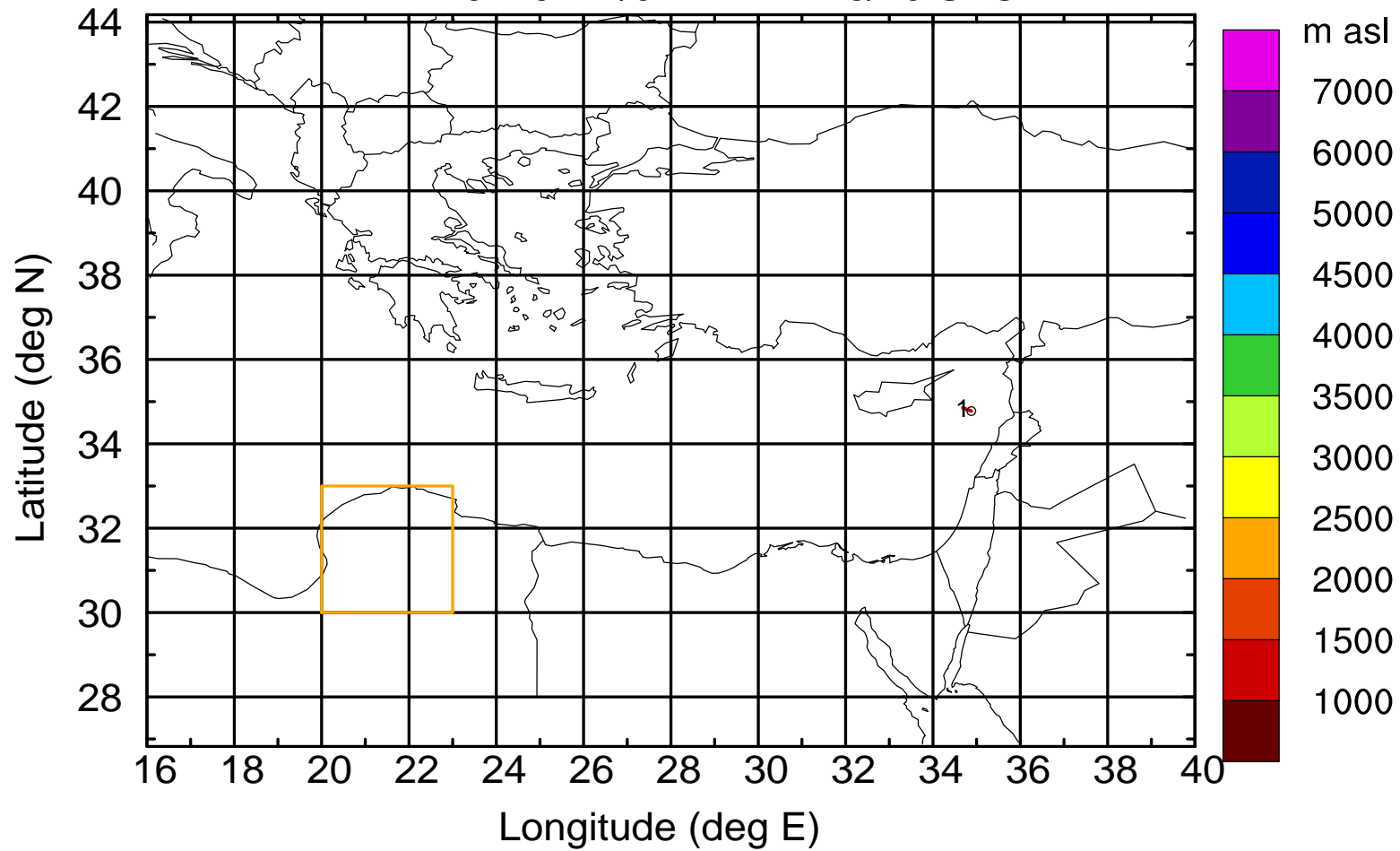
Level #2 of flight 170427a

BWD 20170427/07 -10H = 26/21 UTC



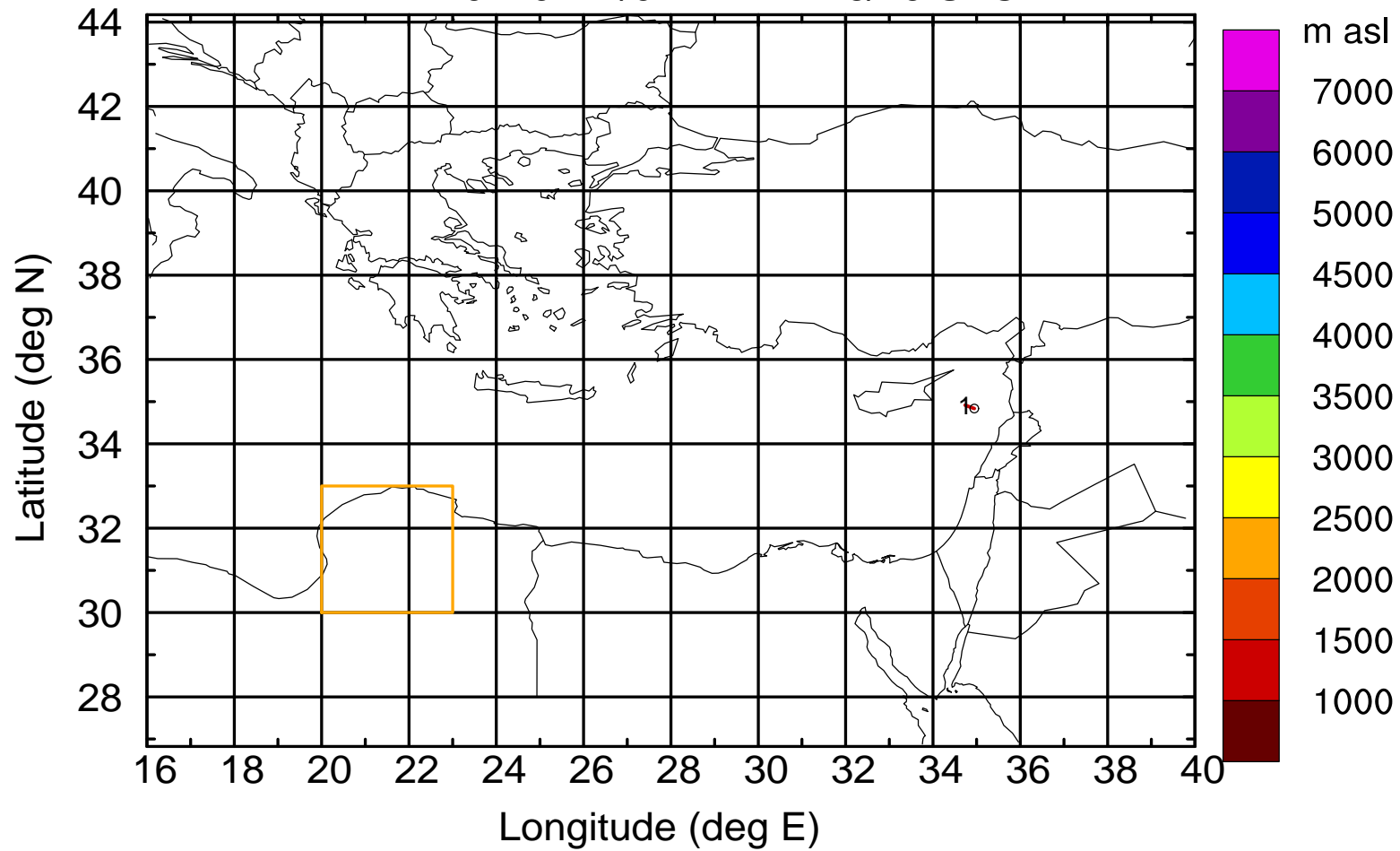
Level #2 of flight 170427a

BWD 20170427/07 -11H = 26/20 UTC



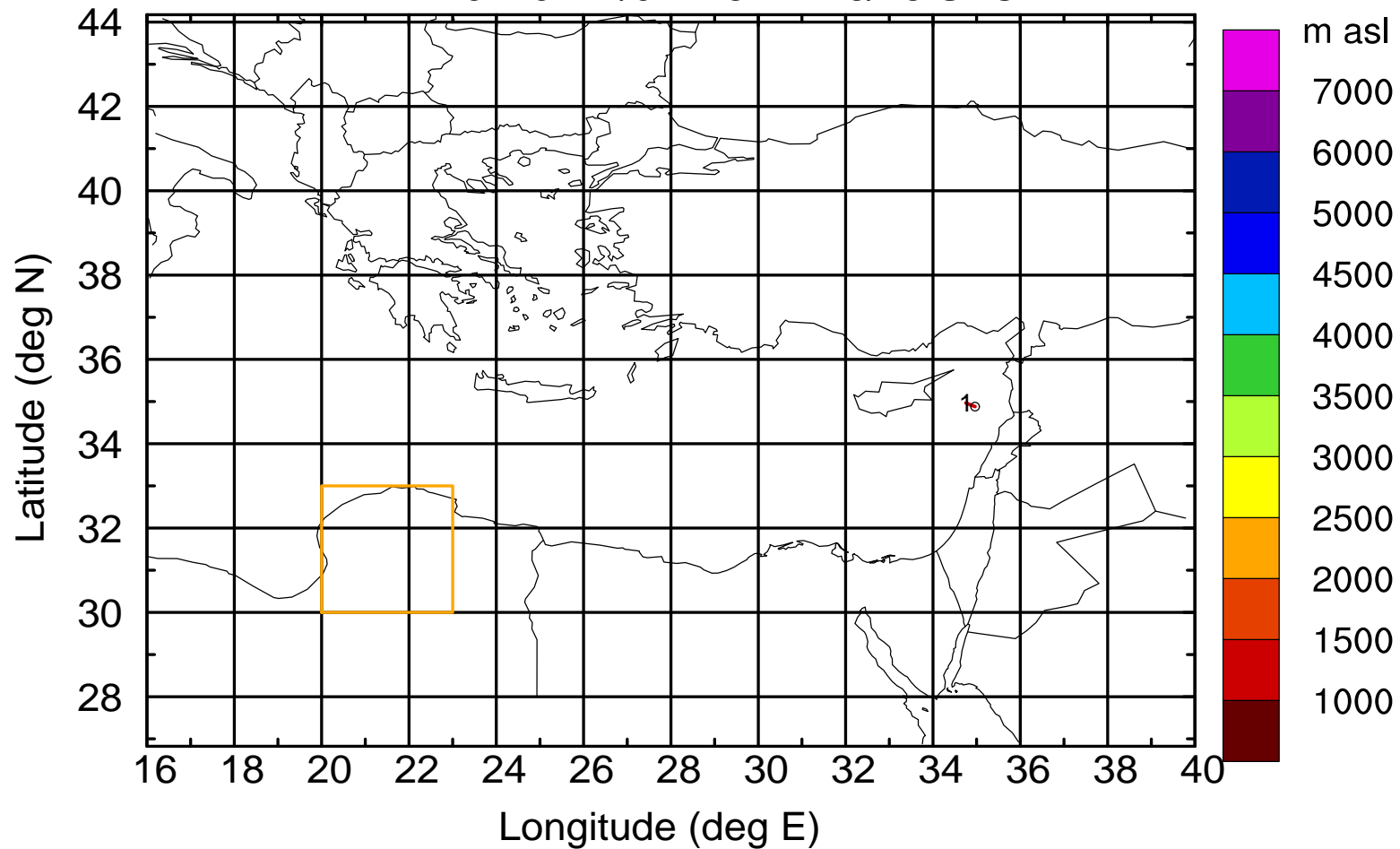
Level #2 of flight 170427a

BWD 20170427/07 -12H = 26/19 UTC



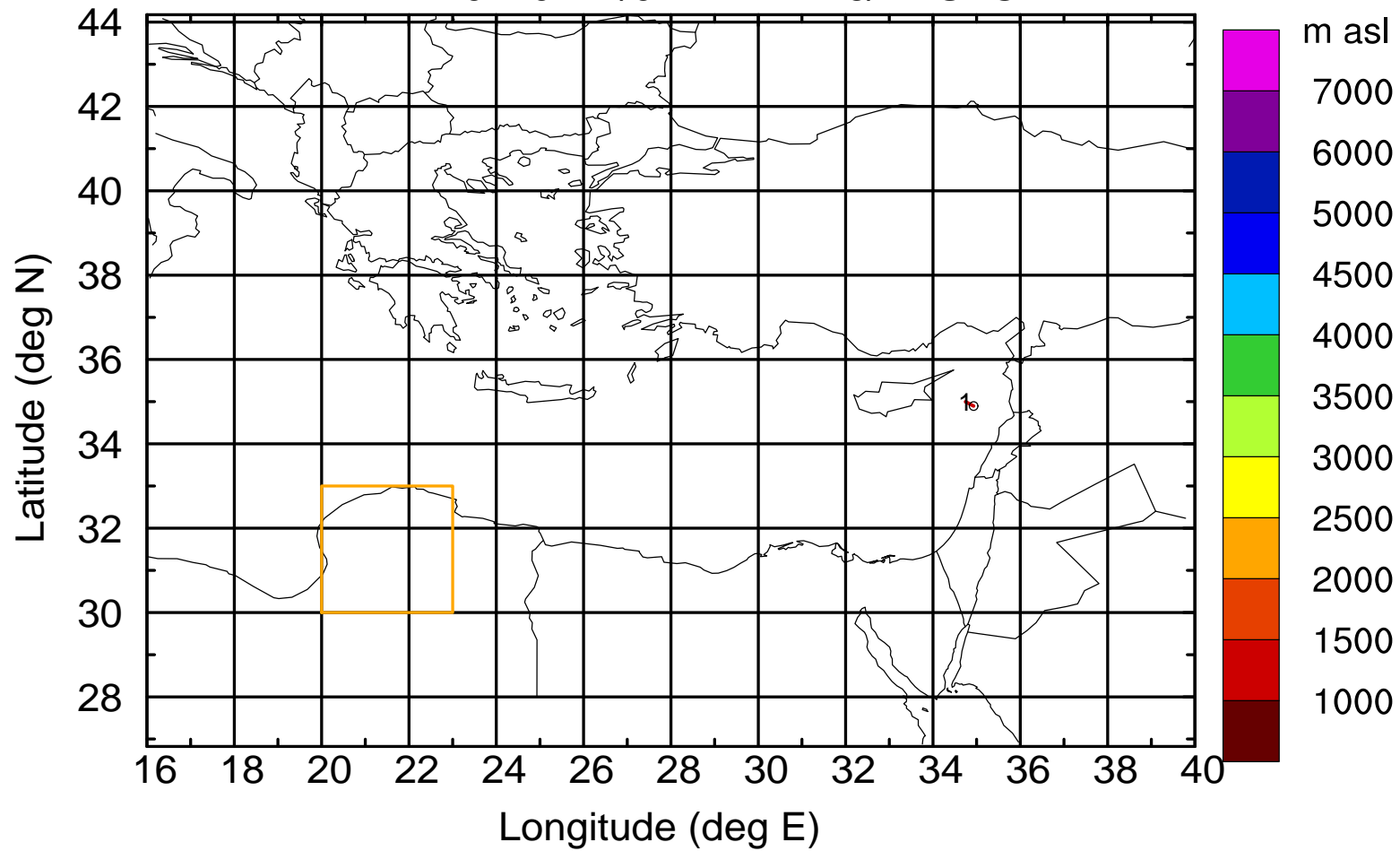
Level #2 of flight 170427a

BWD 20170427/07 -13H = 26/18 UTC



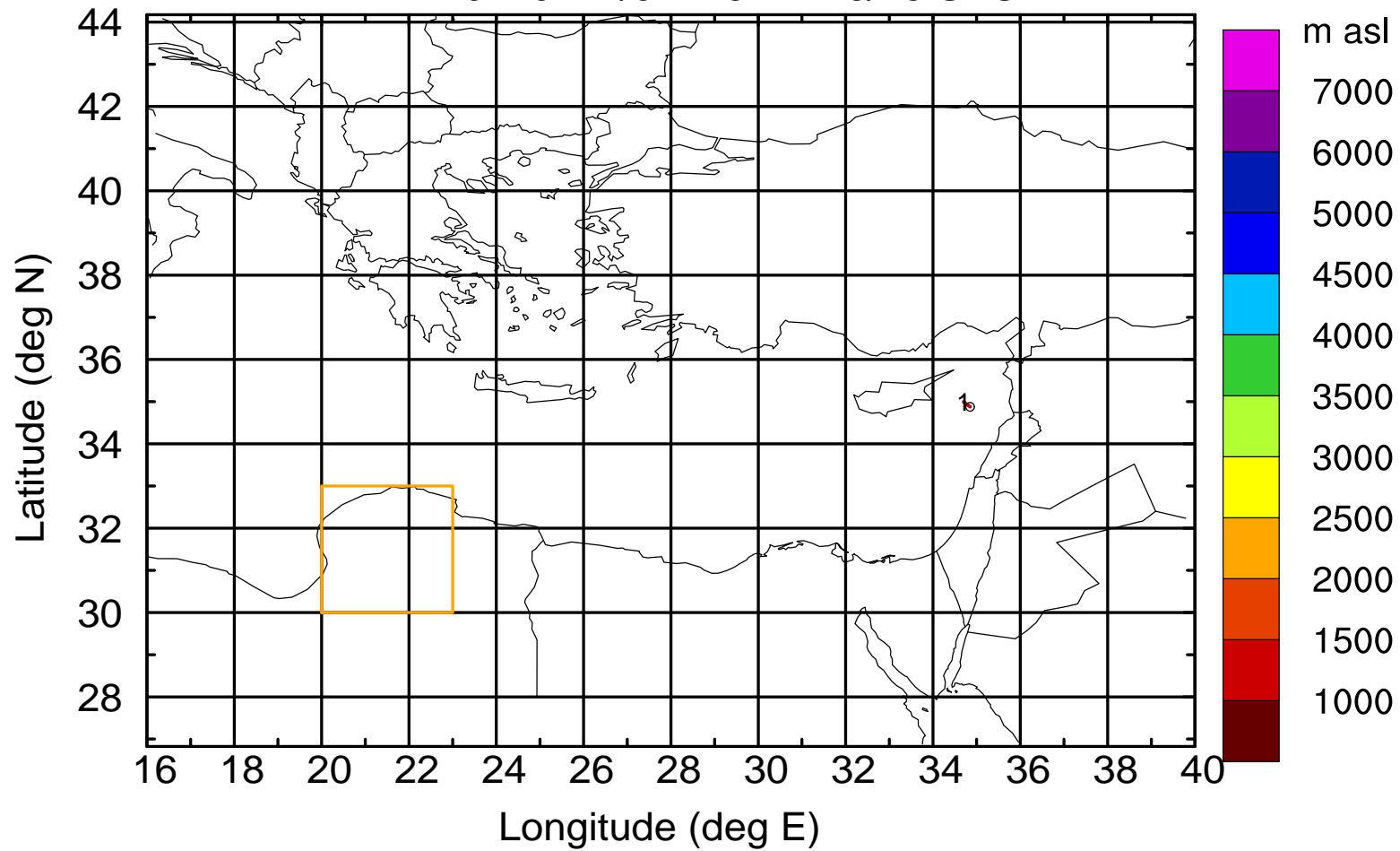
Level #2 of flight 170427a

BWD 20170427/07 -14H = 26/17 UTC



Level #2 of flight 170427a

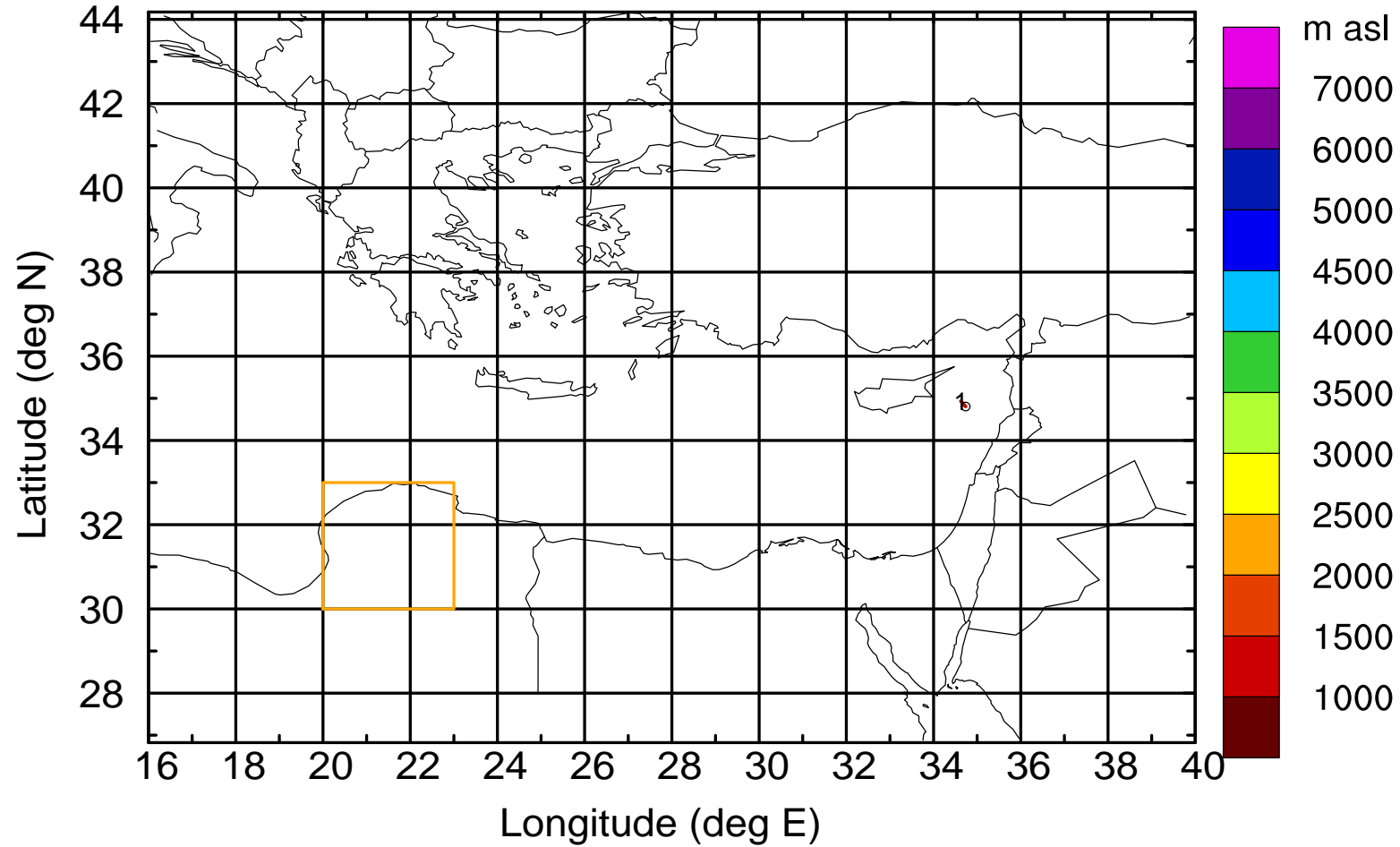
BWD 20170427/07 -15H = 26/16 UTC





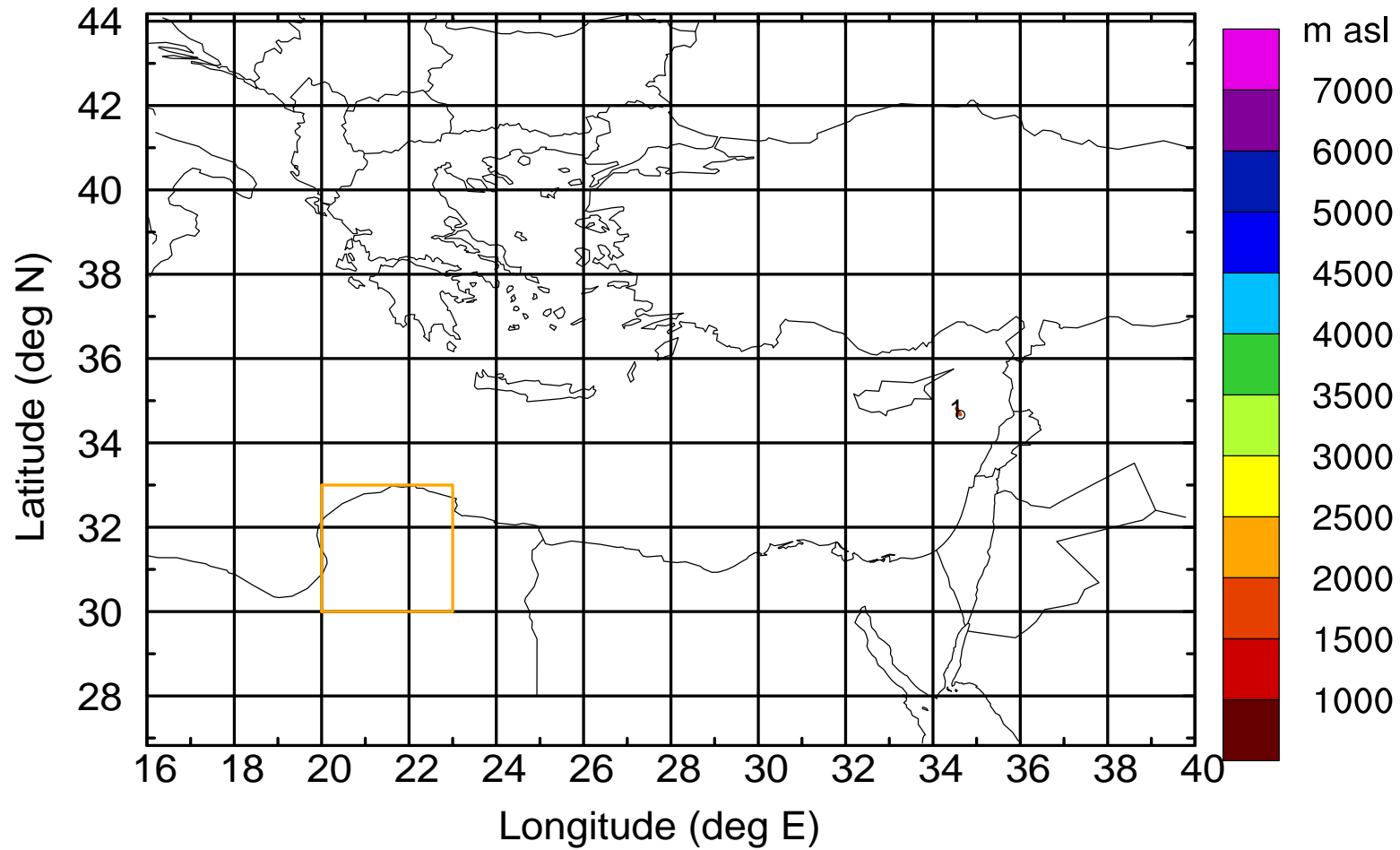
Level #2 of flight 170427a

BWD 20170427/07 -16H = 26/15 UTC



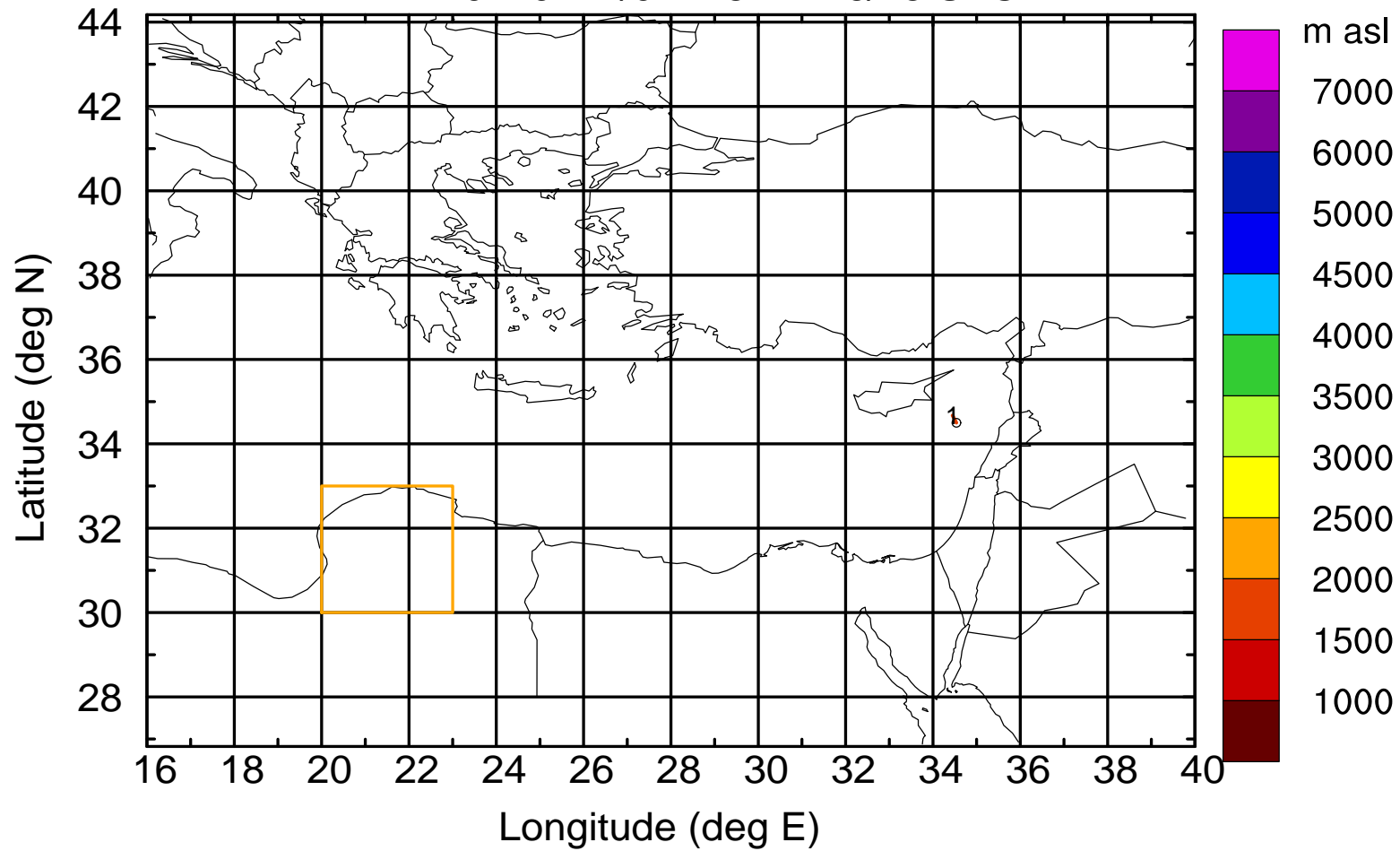
Level #2 of flight 170427a

BWD 20170427/07 -17H = 26/14 UTC



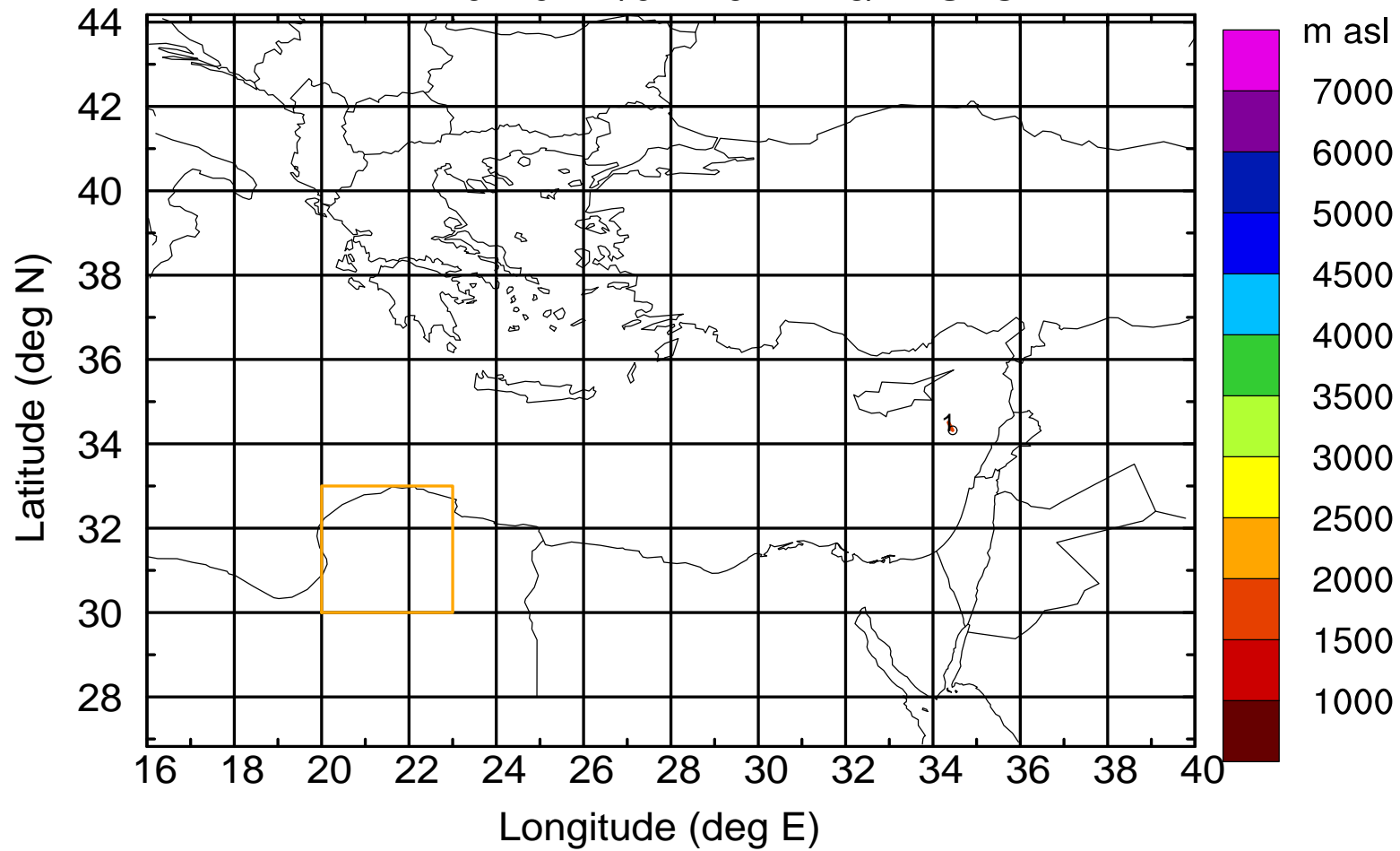
Level #2 of flight 170427a

BWD 20170427/07 -18H = 26/13 UTC



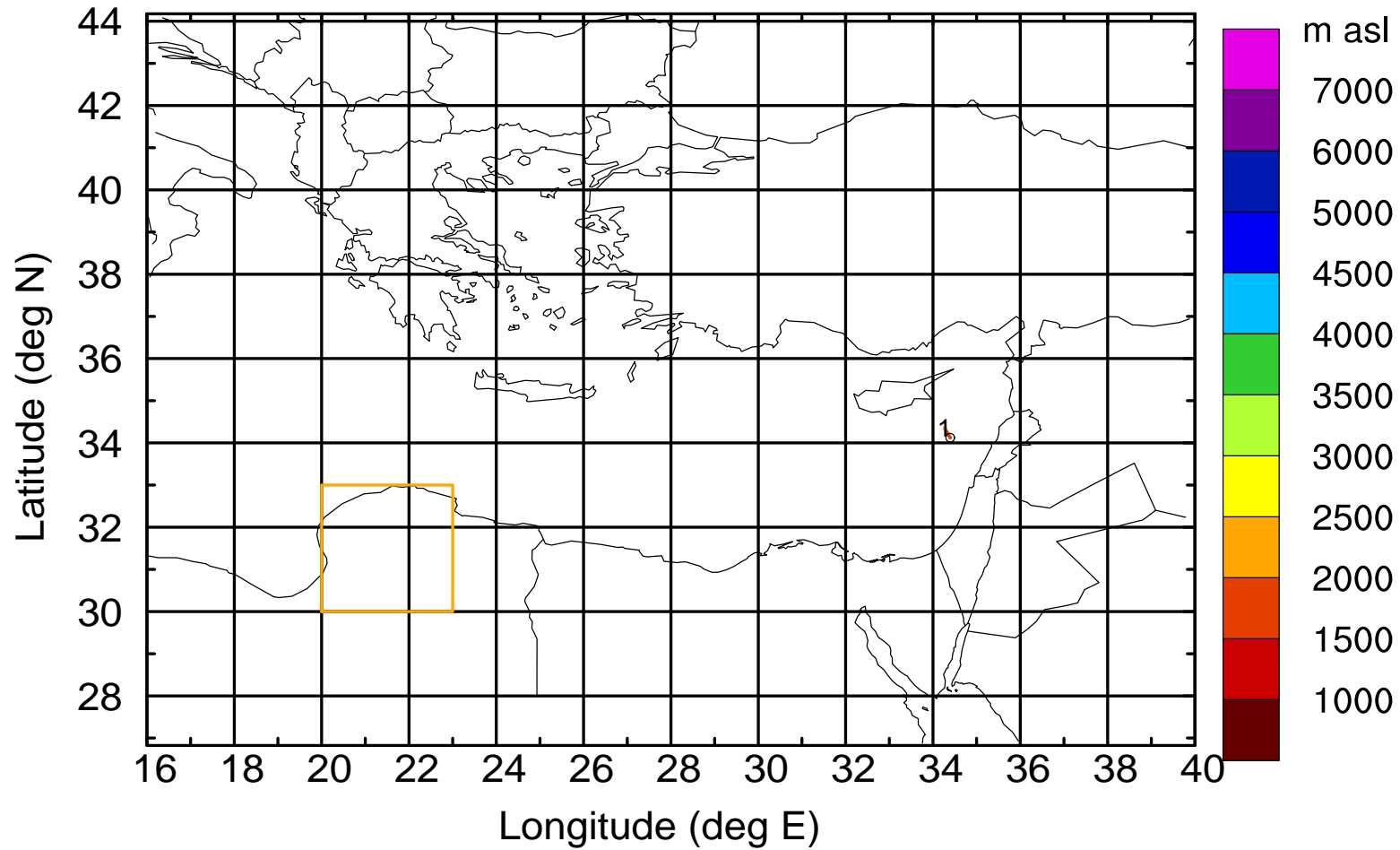
Level #2 of flight 170427a

BWD 20170427/07 -19H = 26/12 UTC



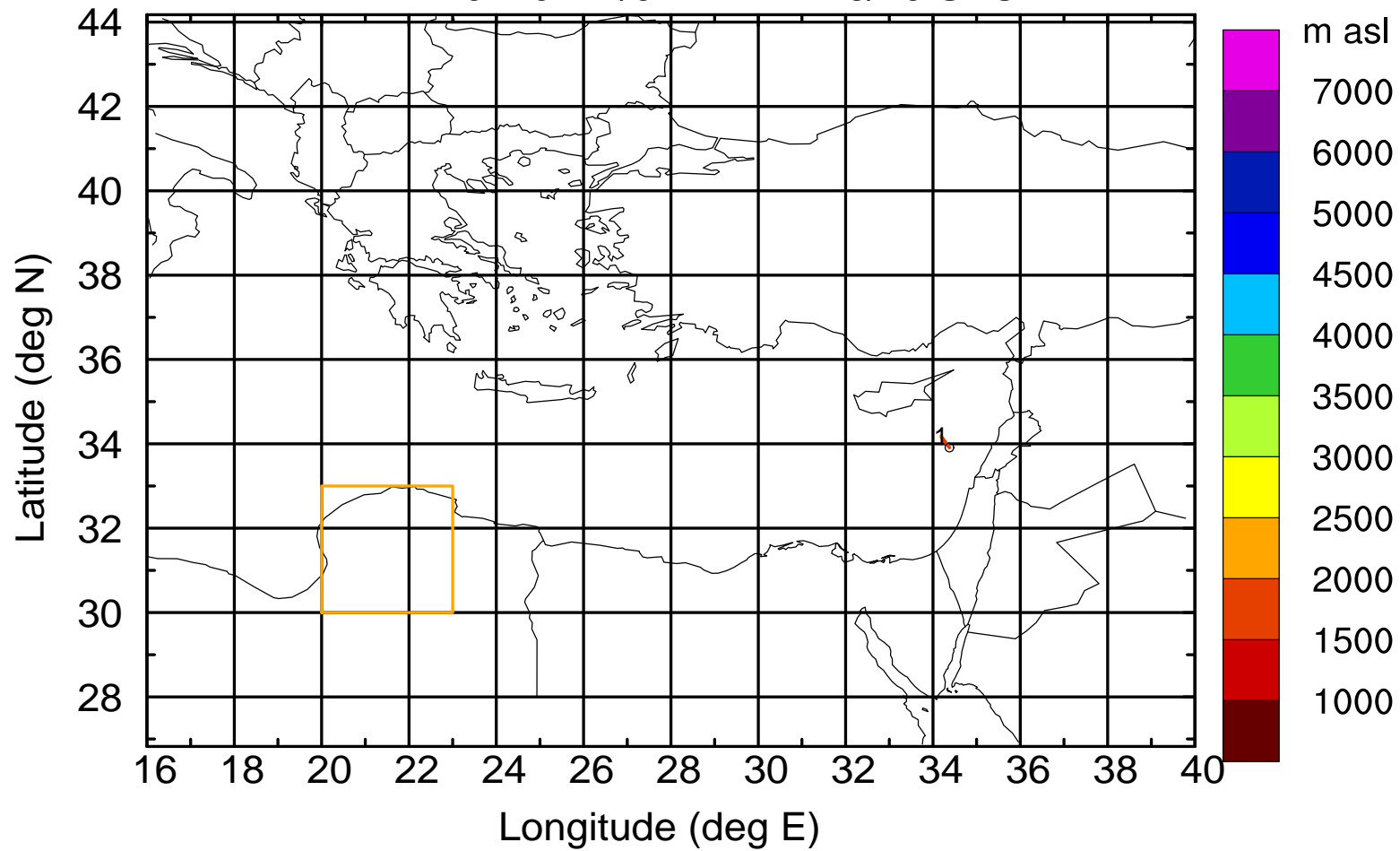
Level #2 of flight 170427a

BWD 20170427/07 -20H = 26/11 UTC



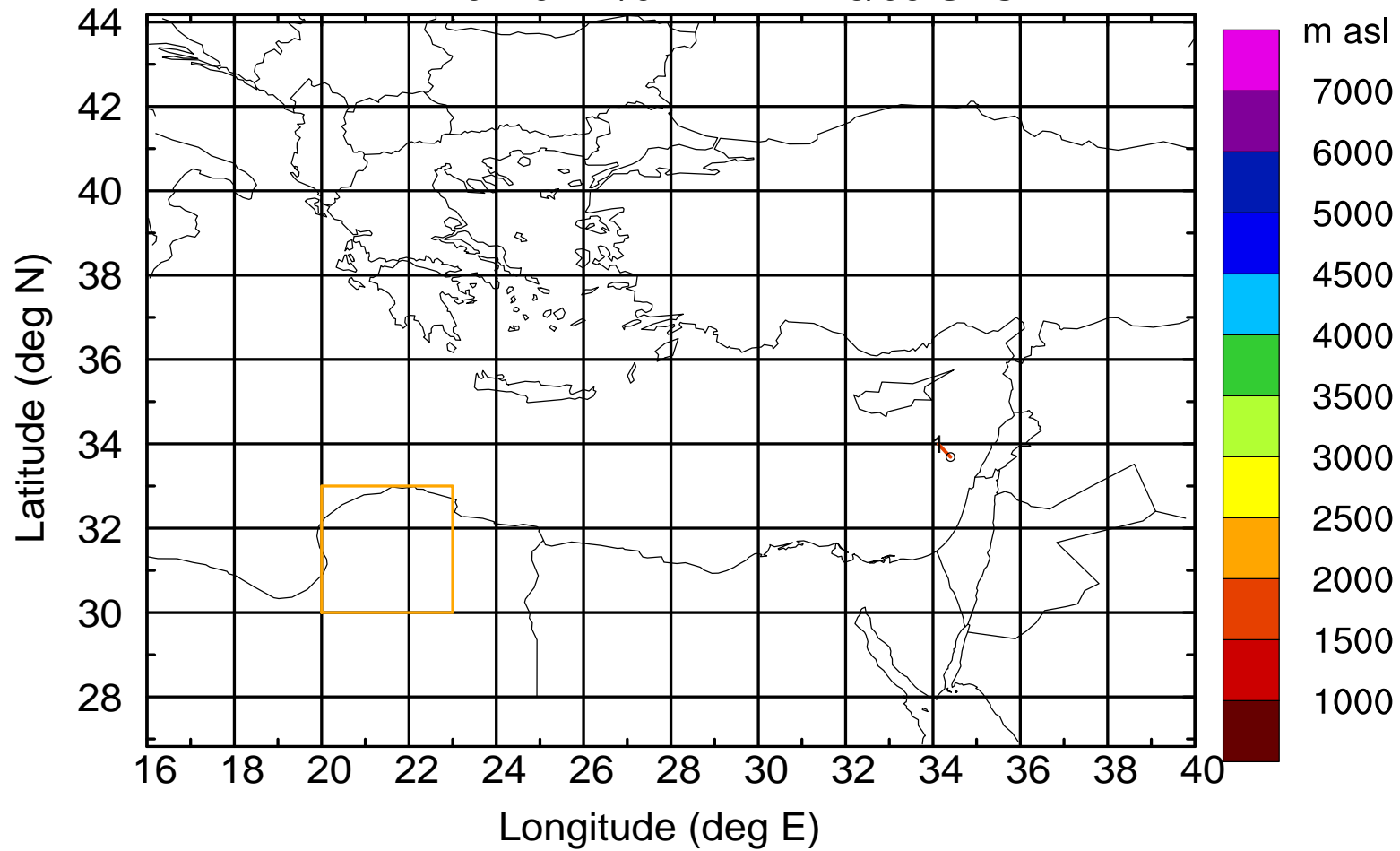
Level #2 of flight 170427a

BWD 20170427/07 -21H = 26/10 UTC



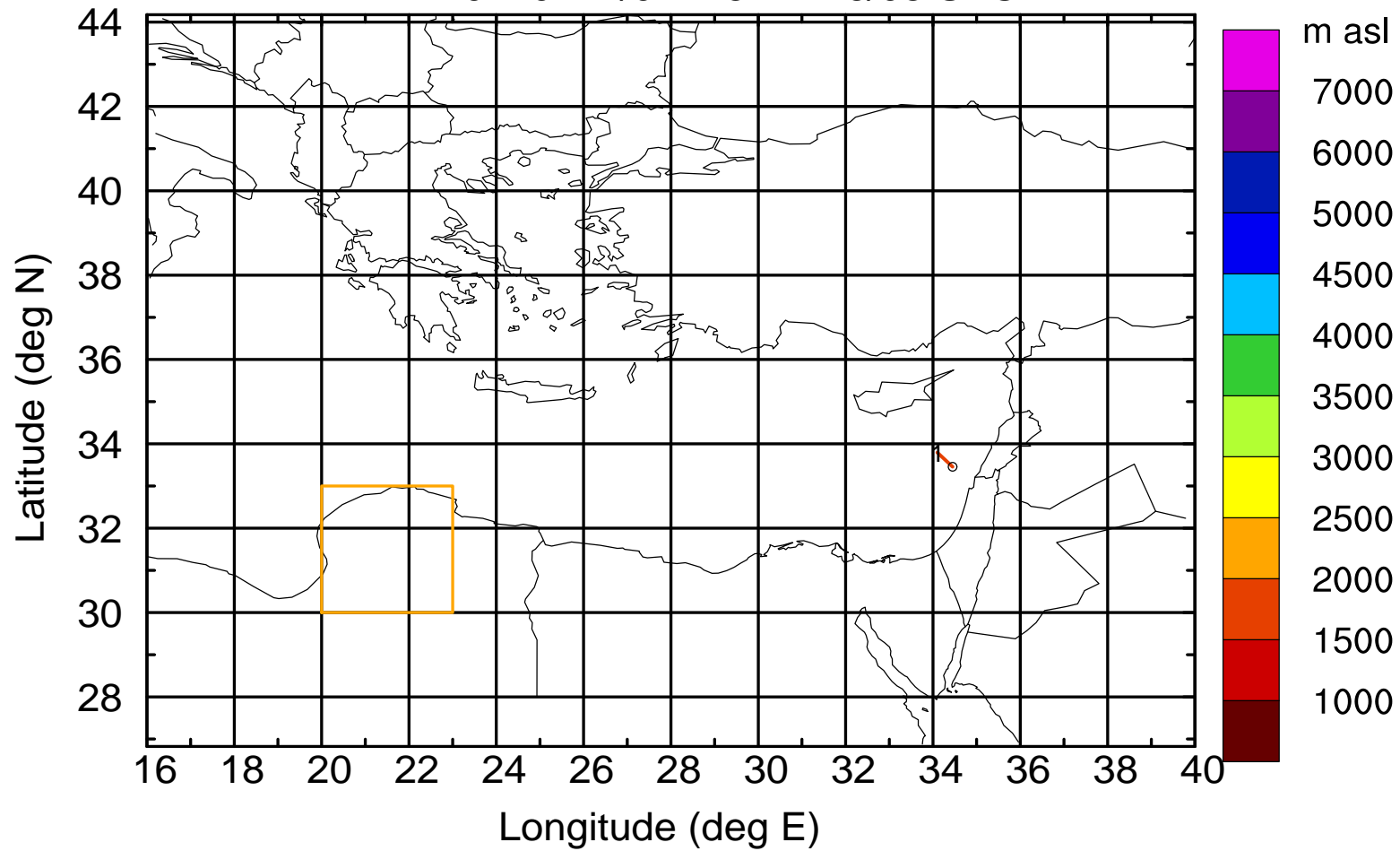
Level #2 of flight 170427a

BWD 20170427/07 -22H = 26/09 UTC



Level #2 of flight 170427a

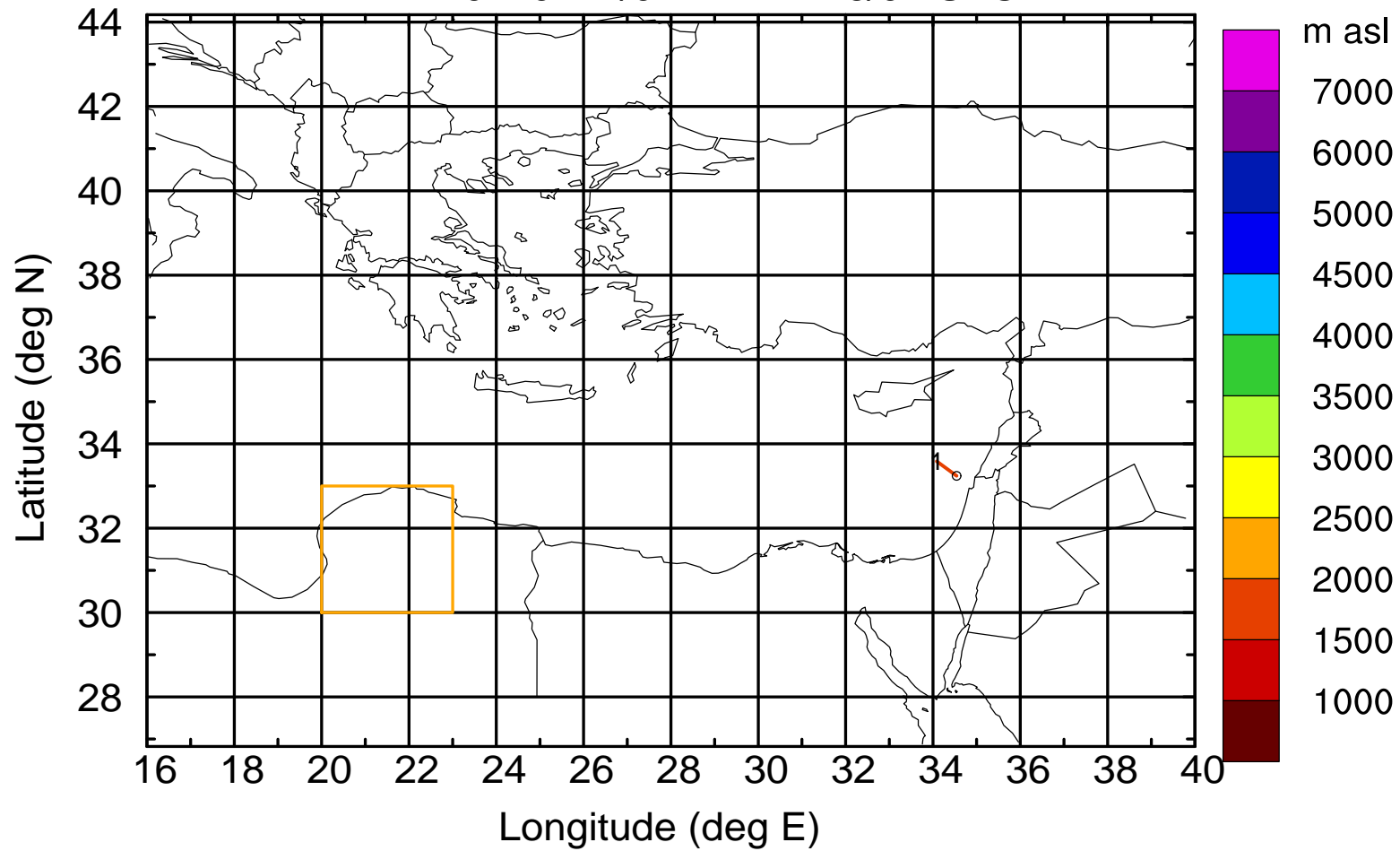
BWD 20170427/07 -23H = 26/08 UTC





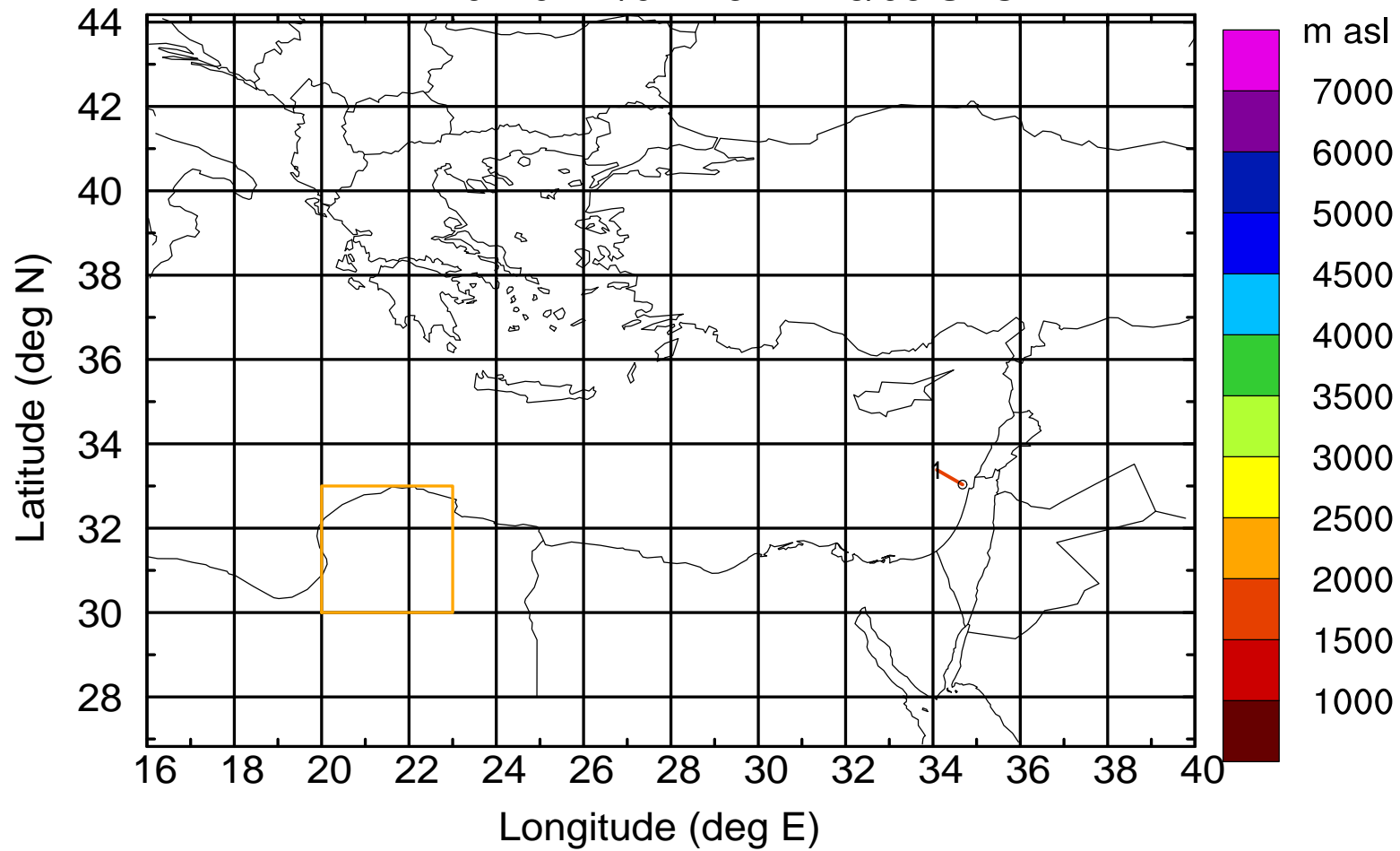
Level #2 of flight 170427a

BWD 20170427/07 -24H = 26/07 UTC



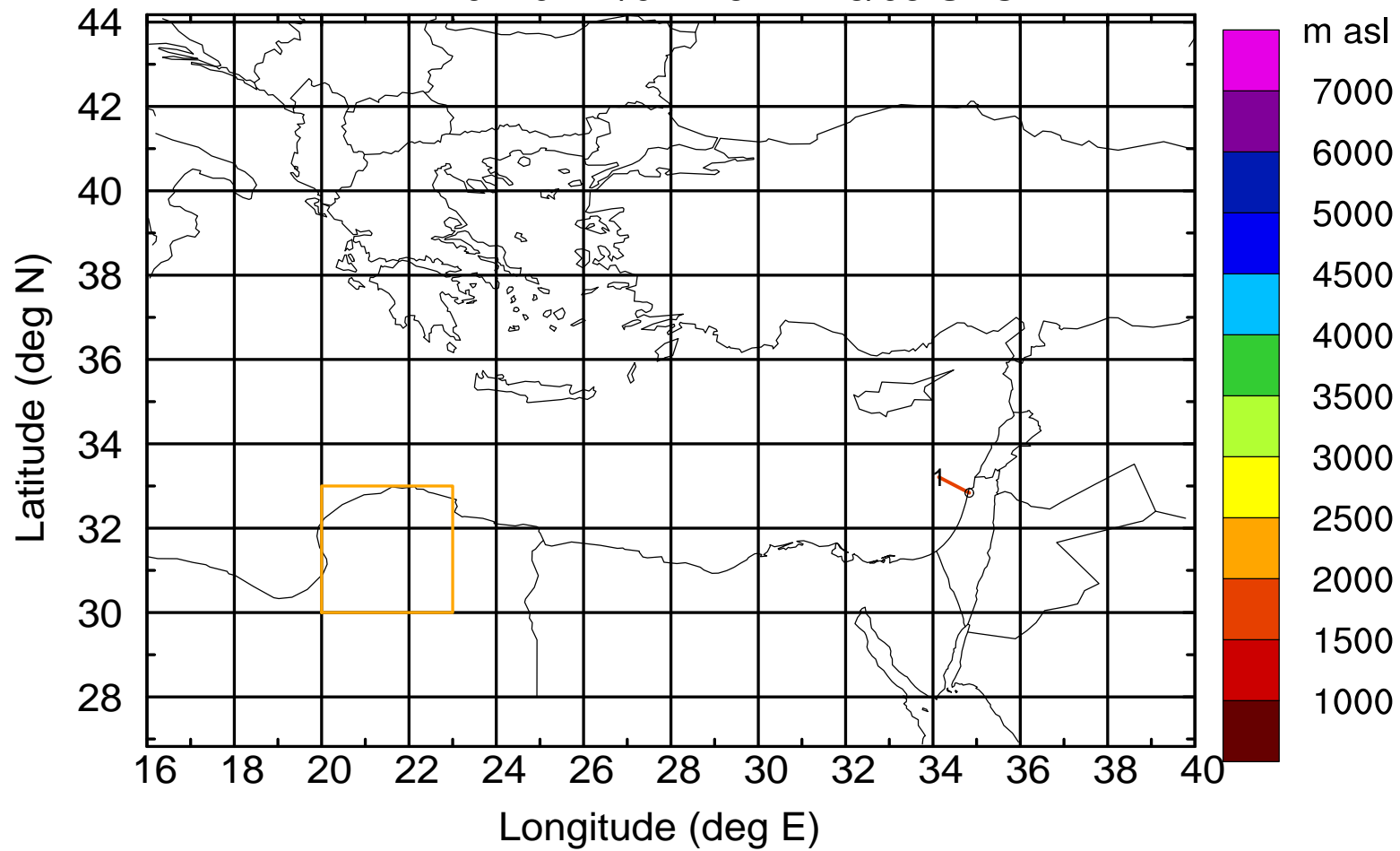
Level #2 of flight 170427a

BWD 20170427/07 -25H = 26/06 UTC



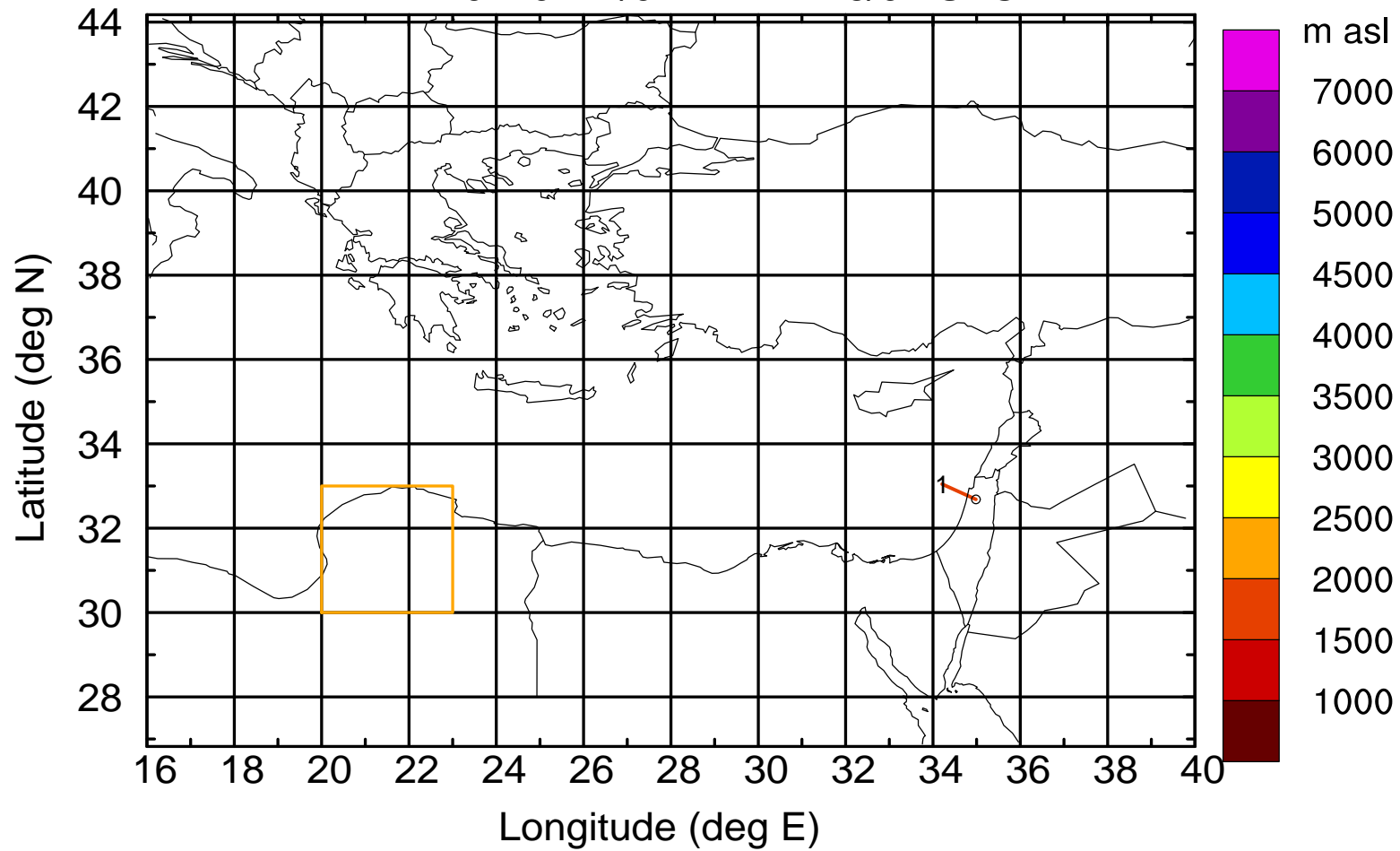
Level #2 of flight 170427a

BWD 20170427/07 -26H = 26/05 UTC



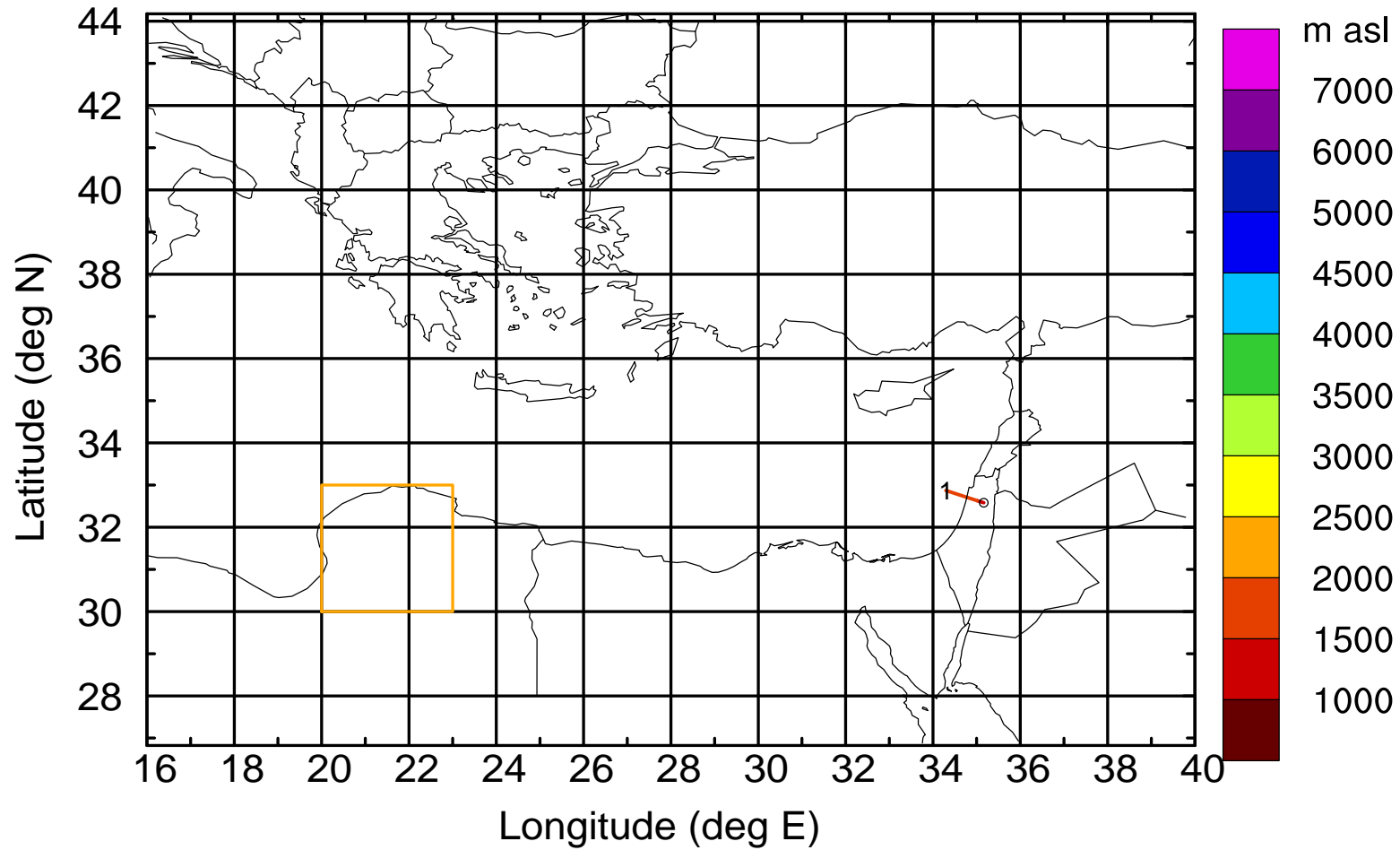
Level #2 of flight 170427a

BWD 20170427/07 -27H = 26/04 UTC



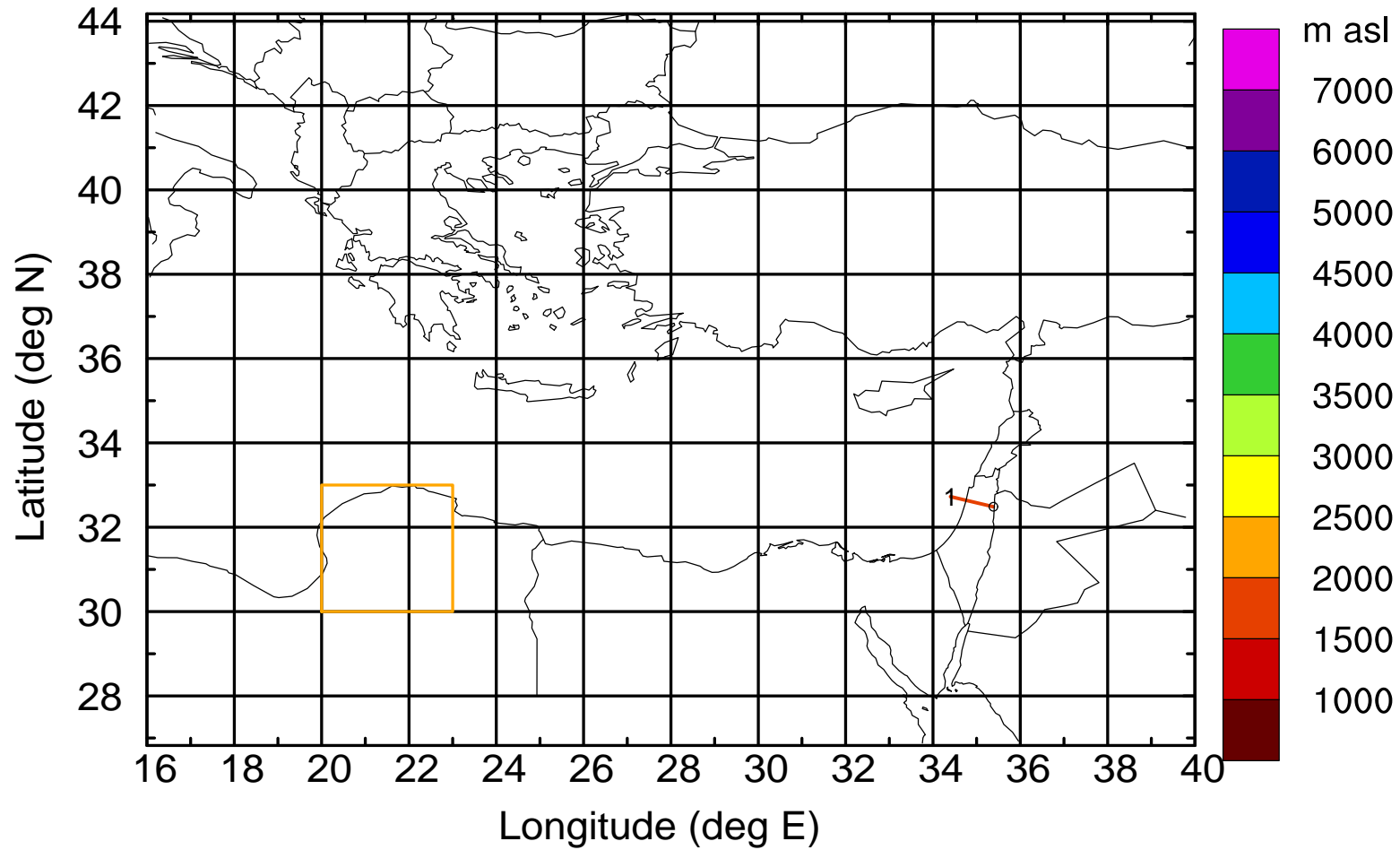
Level #2 of flight 170427a

BWD 20170427/07 -28H = 26/03 UTC



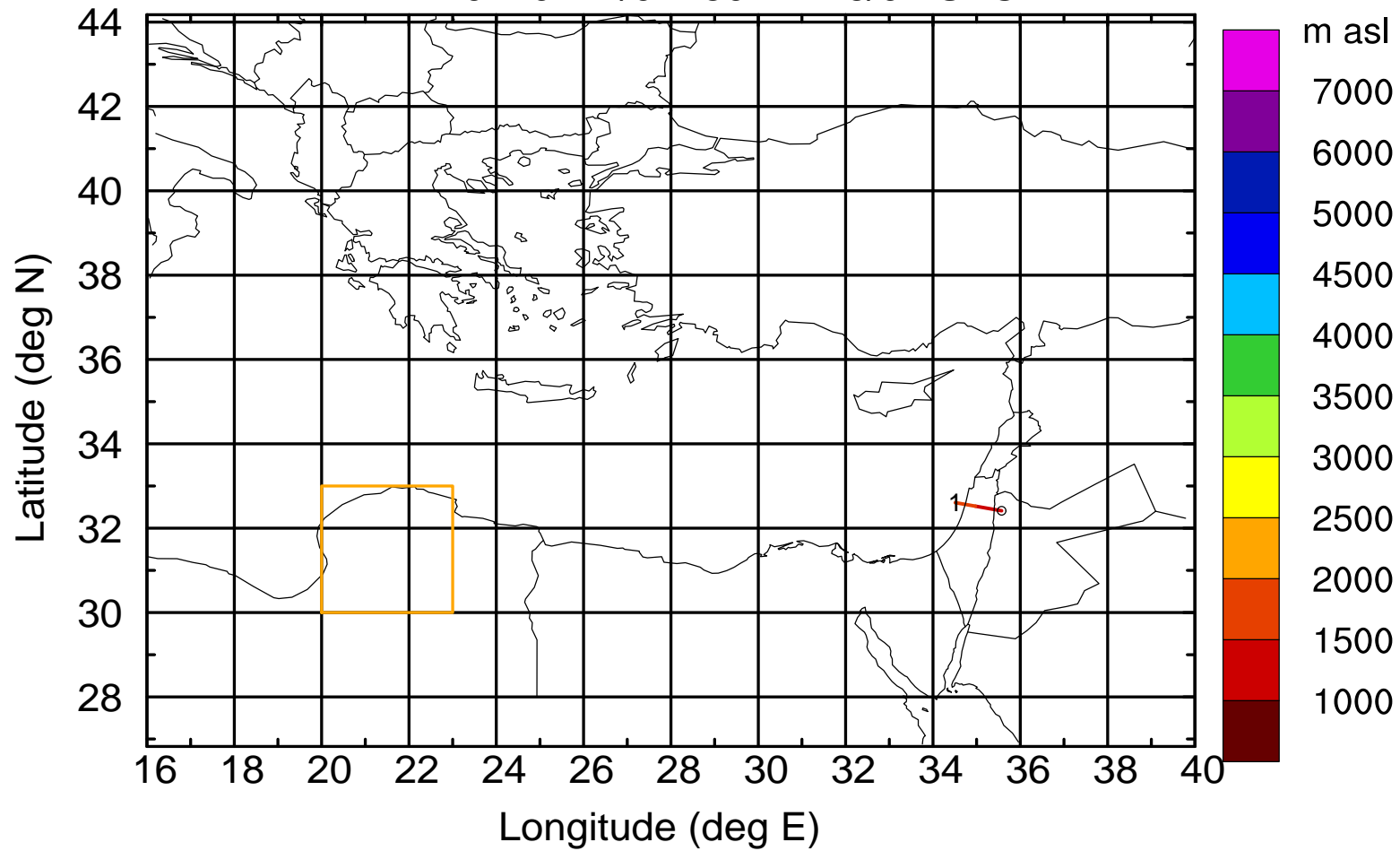
Level #2 of flight 170427a

BWD 20170427/07 -29H = 26/02 UTC



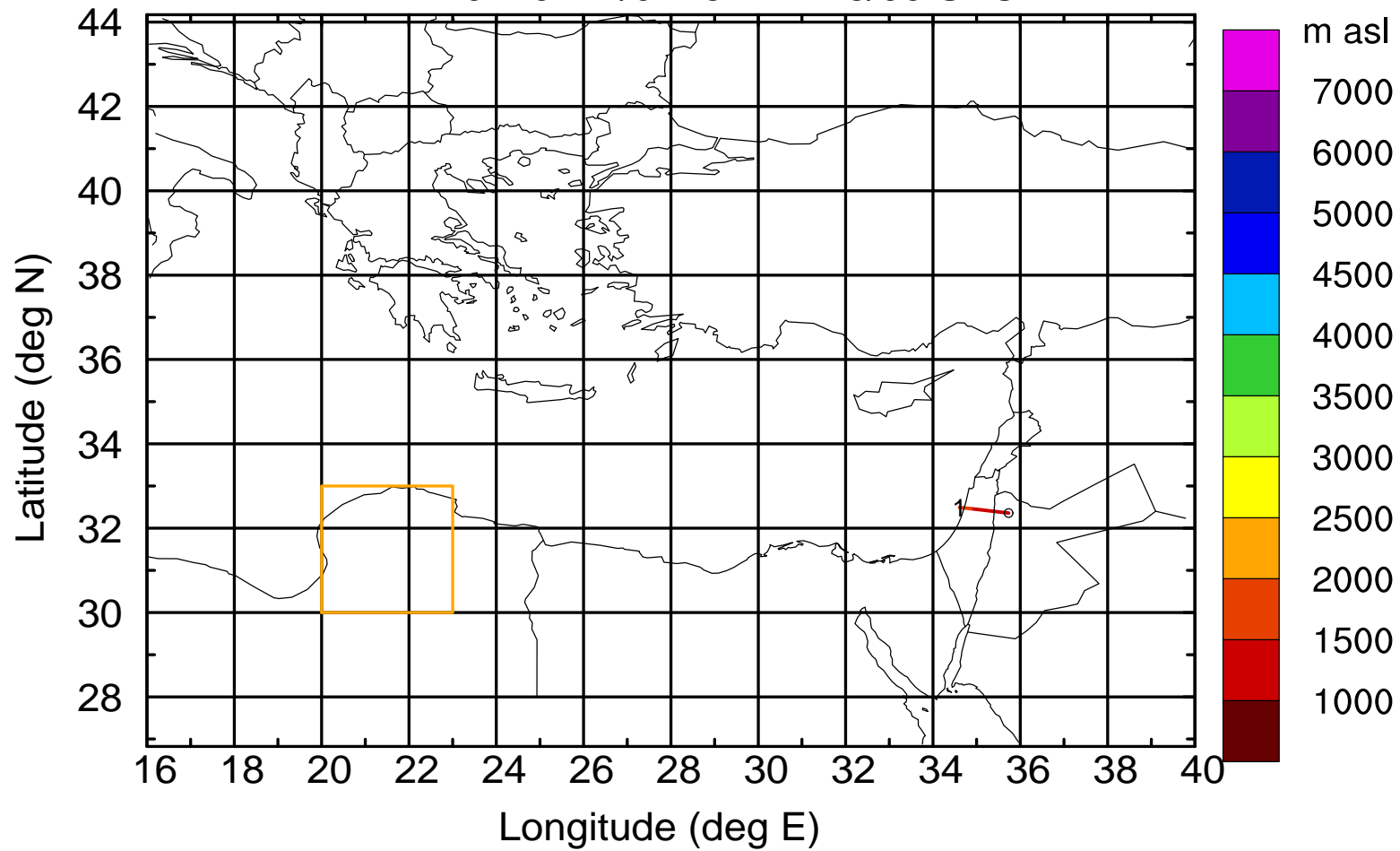
Level #2 of flight 170427a

BWD 20170427/07 -30H = 26/01 UTC



Level #2 of flight 170427a

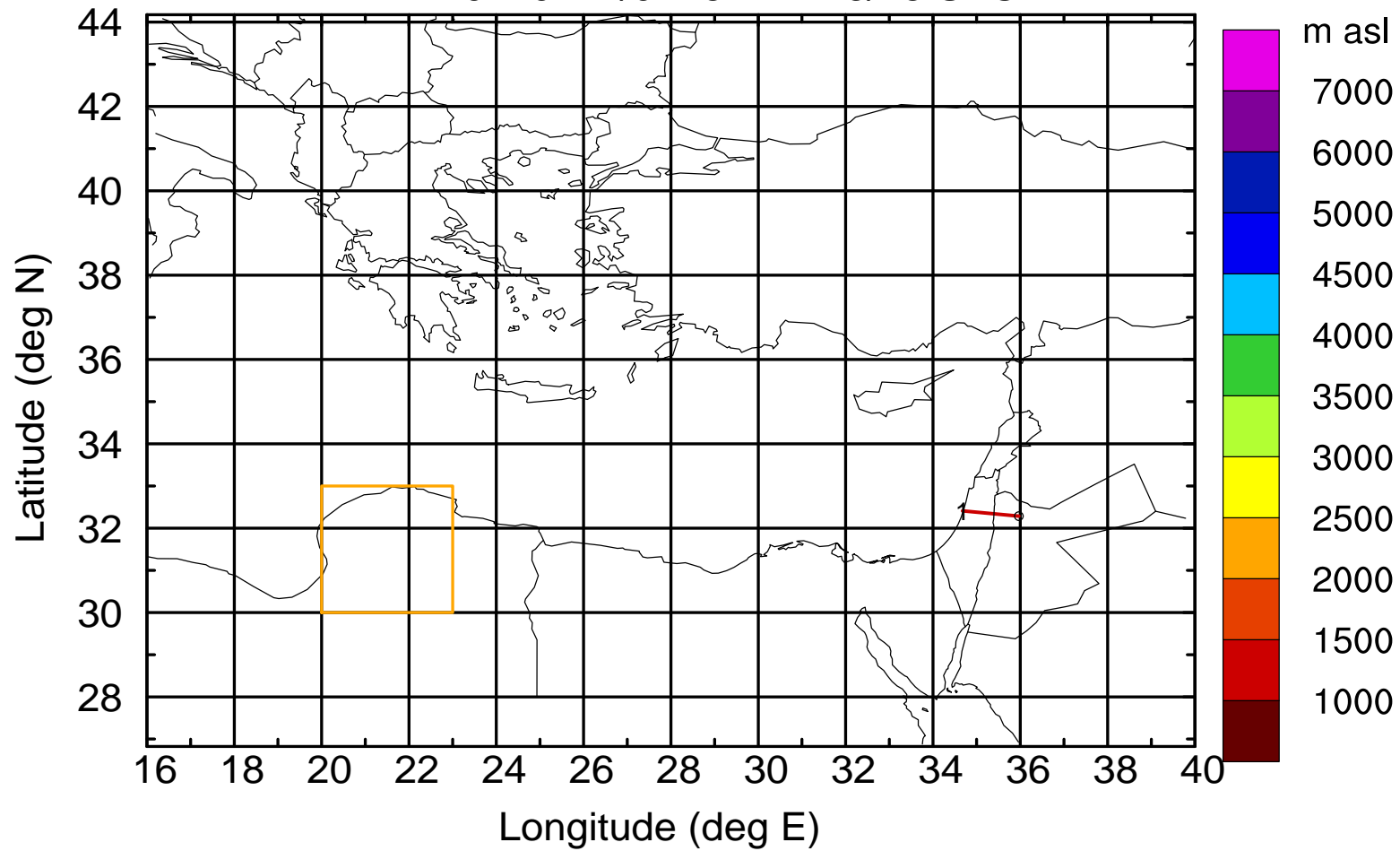
BWD 20170427/07 -31H = 26/00 UTC





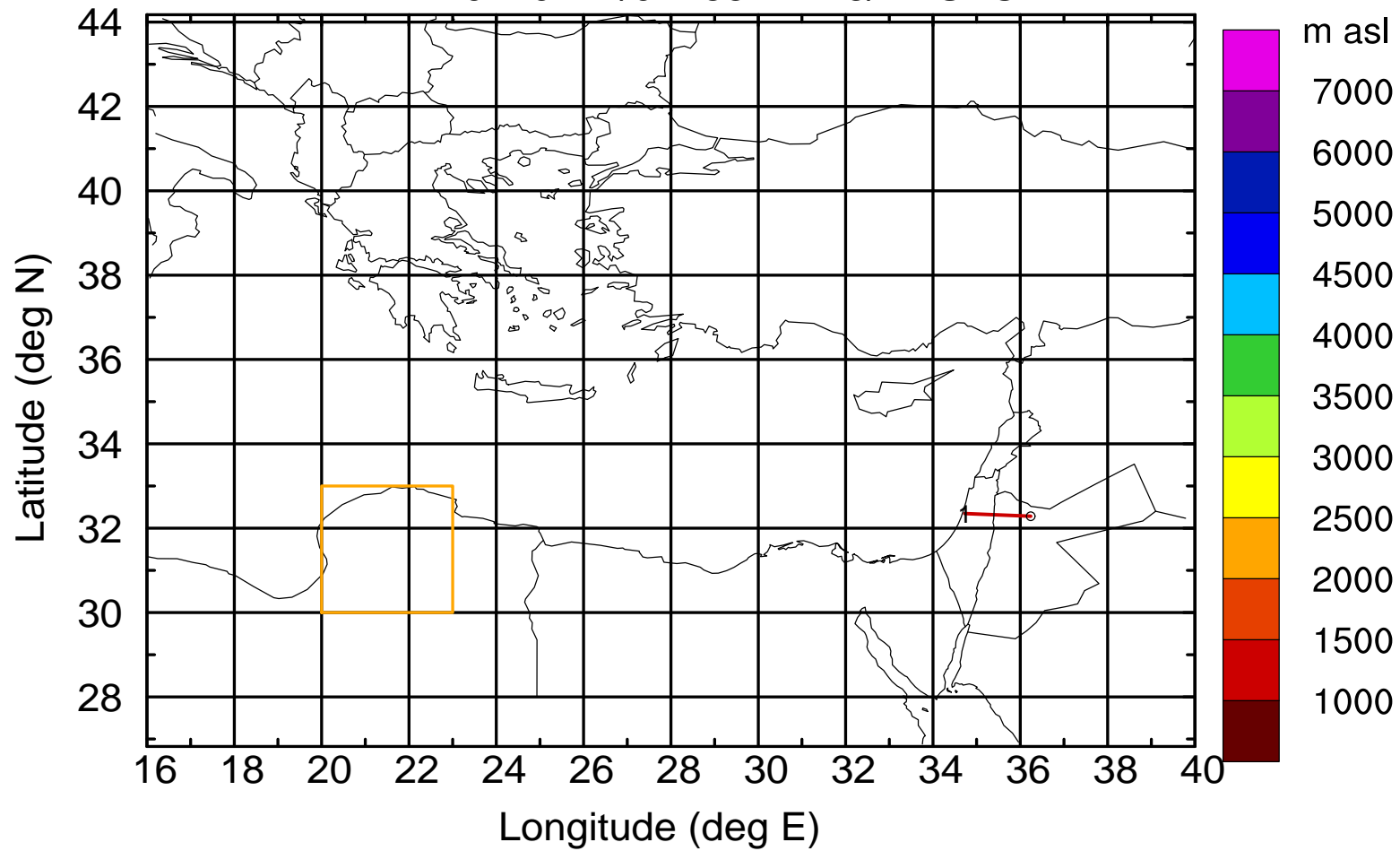
Level #2 of flight 170427a

BWD 20170427/07 -32H = 25/23 UTC



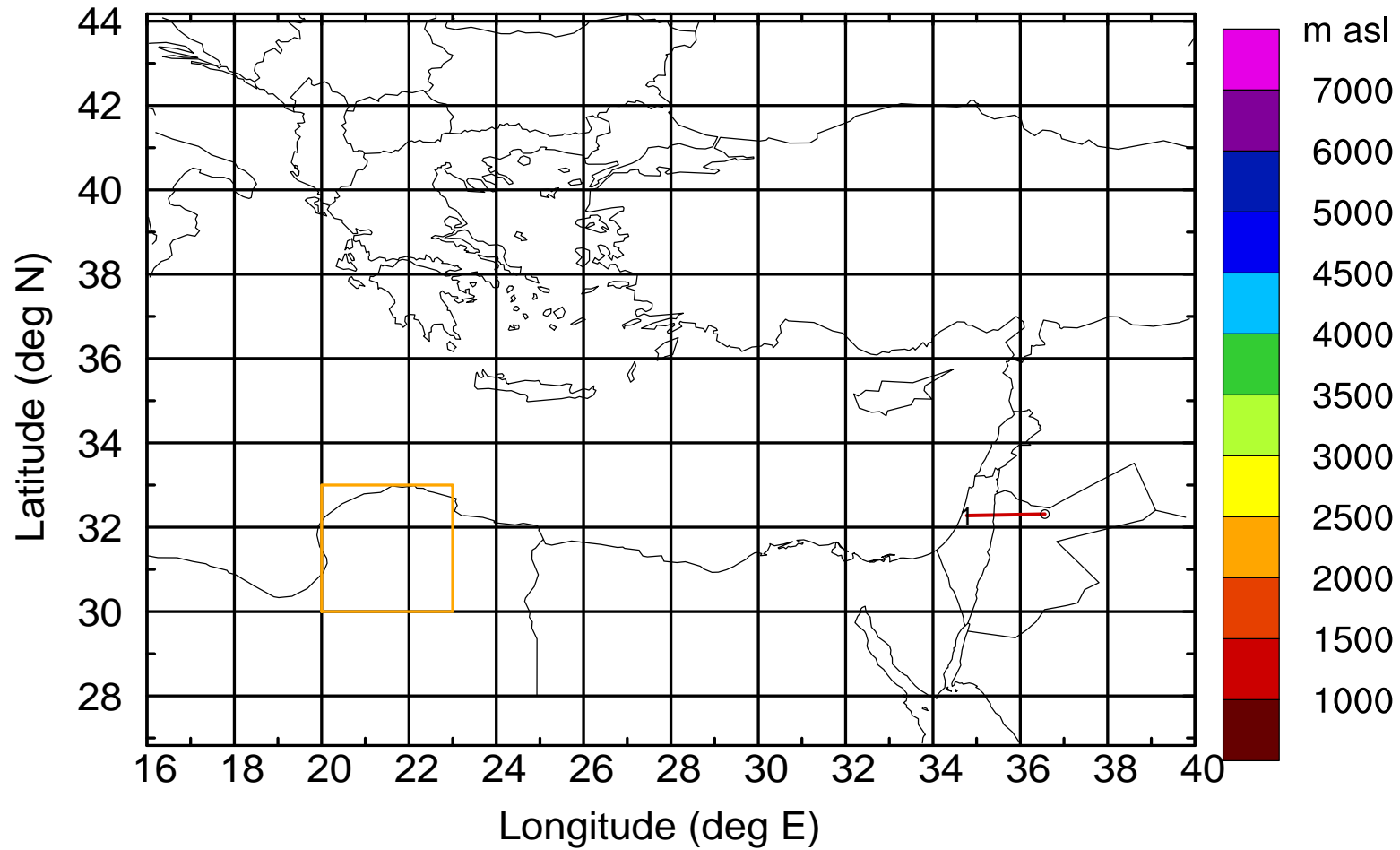
Level #2 of flight 170427a

BWD 20170427/07 -33H = 25/22 UTC



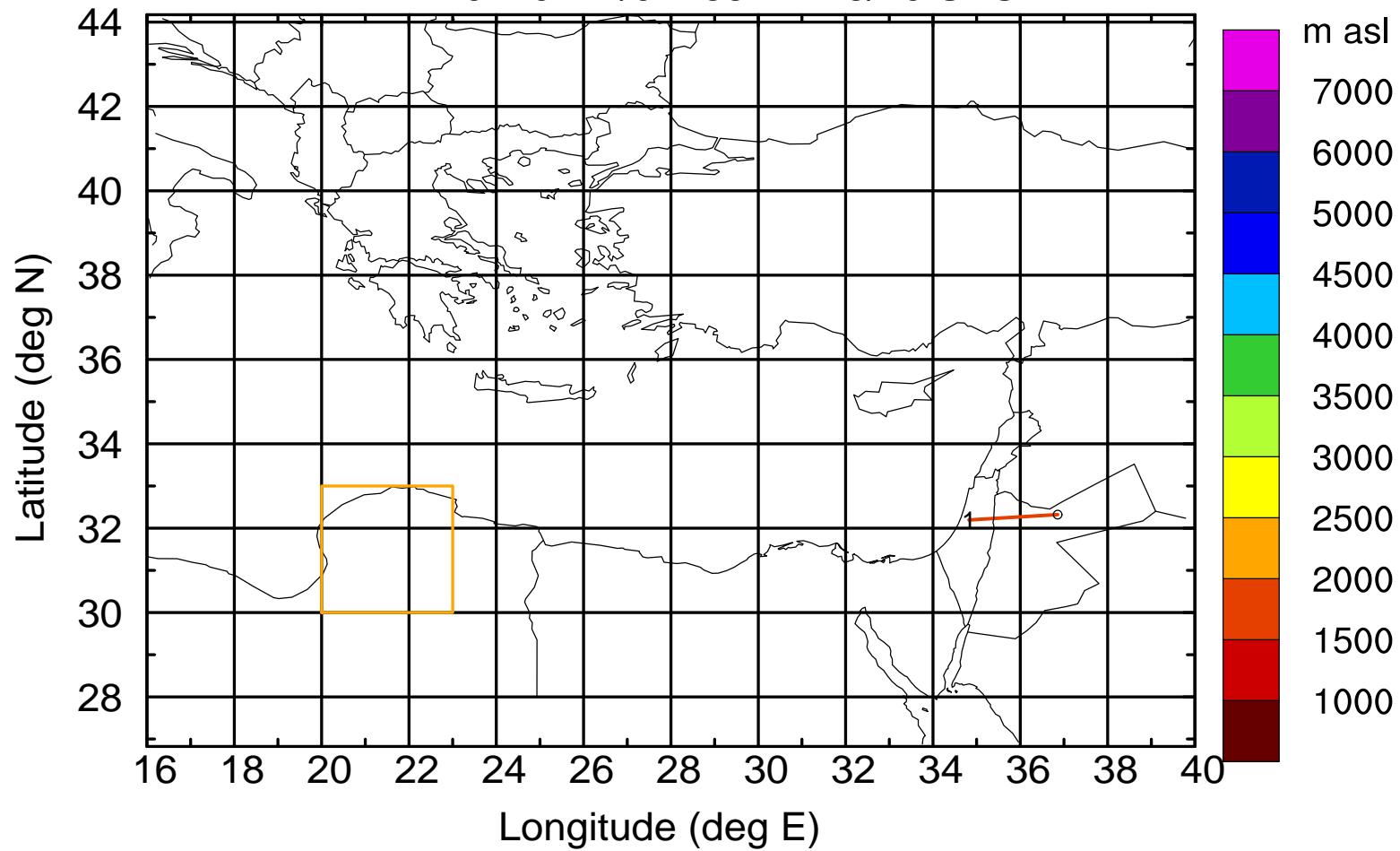
Level #2 of flight 170427a

BWD 20170427/07 -34H = 25/21 UTC



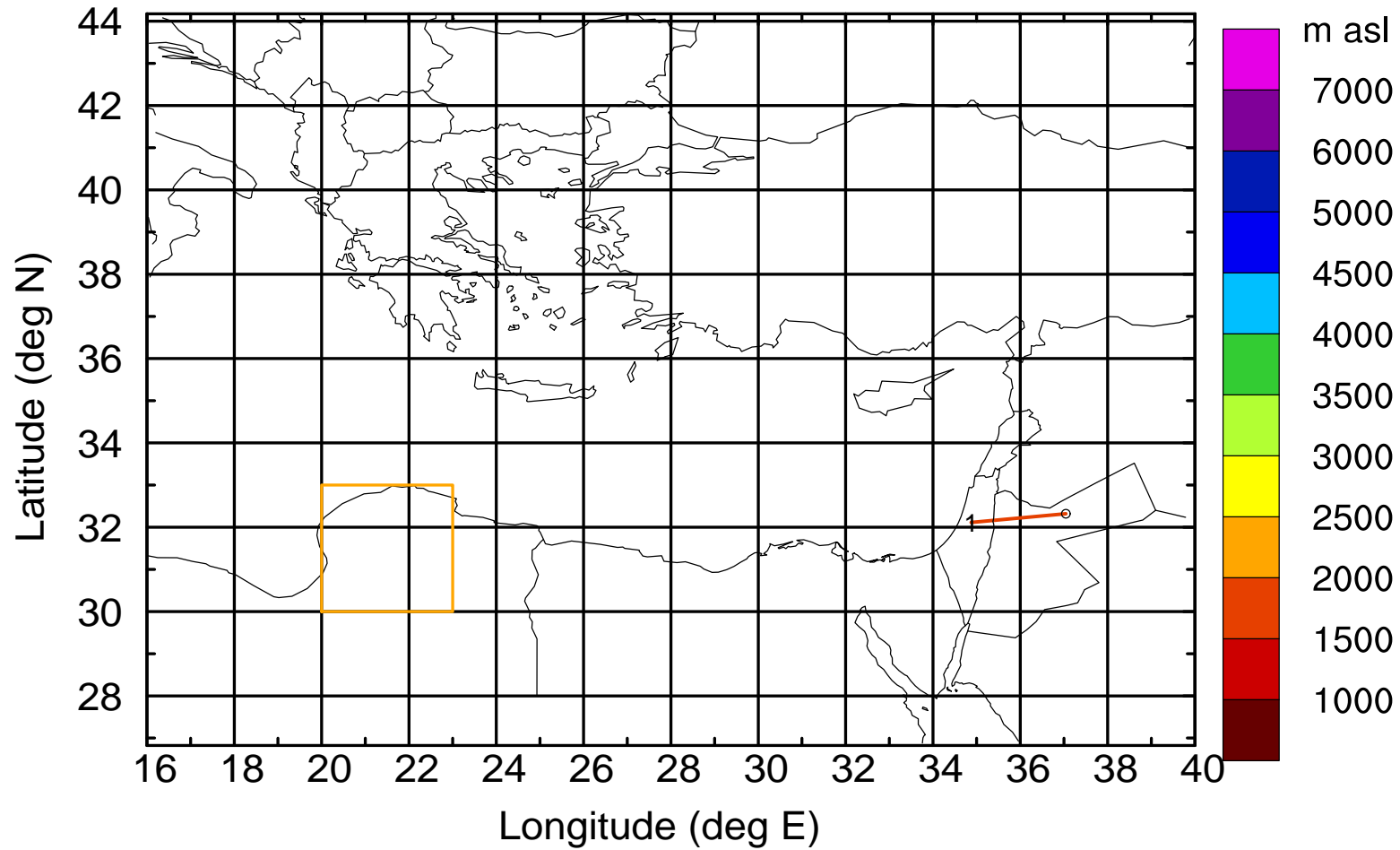
Level #2 of flight 170427a

BWD 20170427/07 -35H = 25/20 UTC



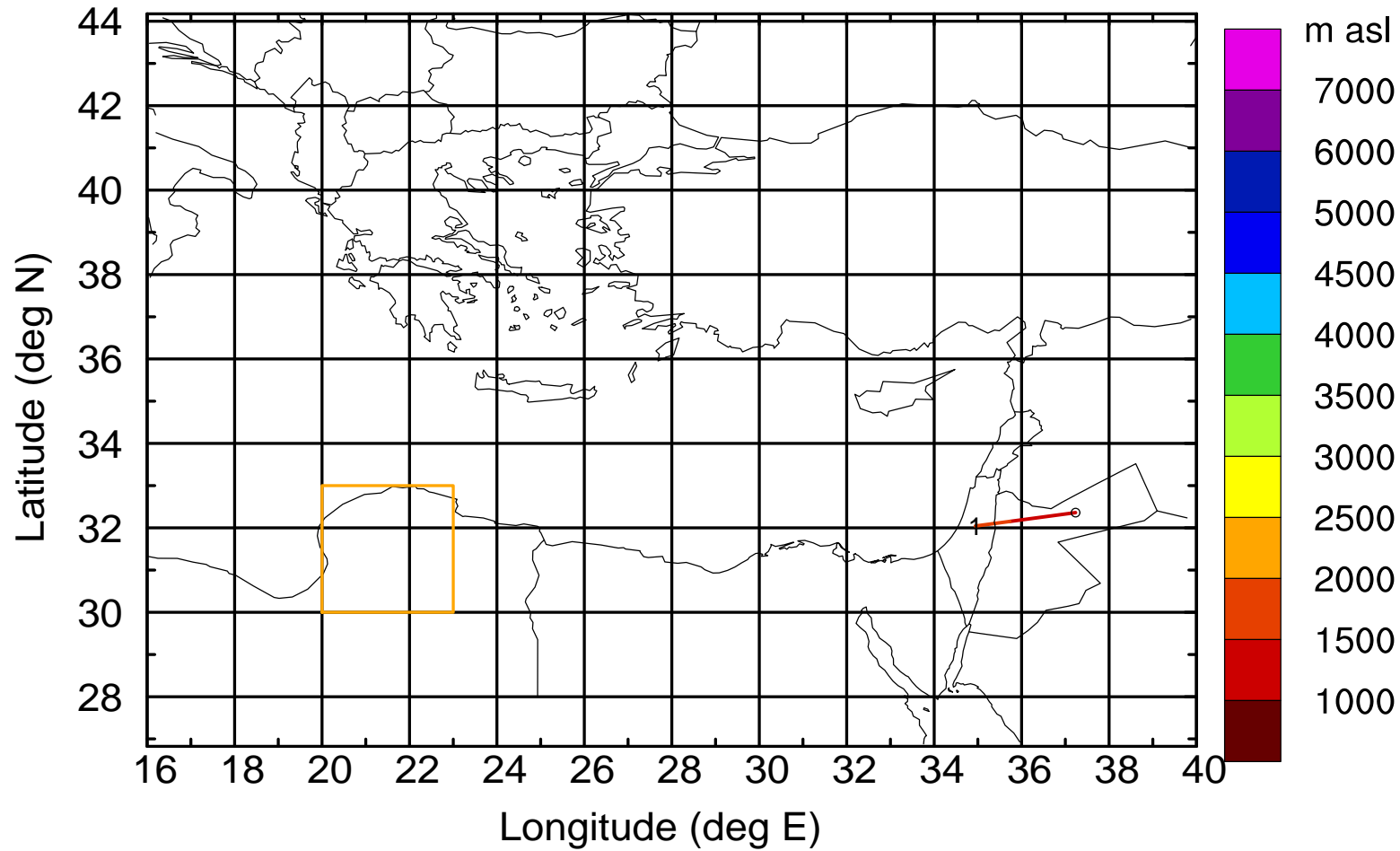
Level #2 of flight 170427a

BWD 20170427/07 -36H = 25/19 UTC



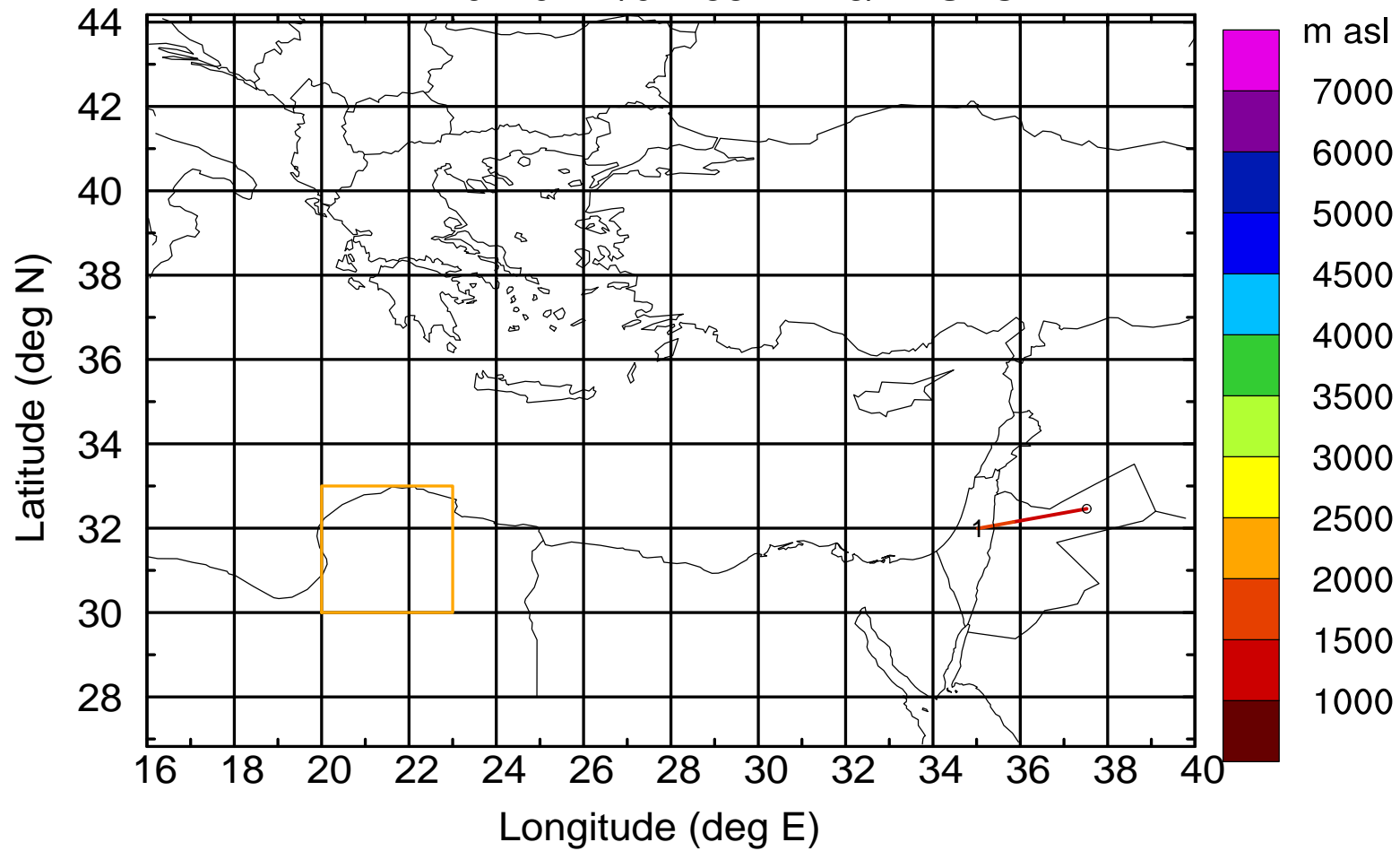
Level #2 of flight 170427a

BWD 20170427/07 -37H = 25/18 UTC



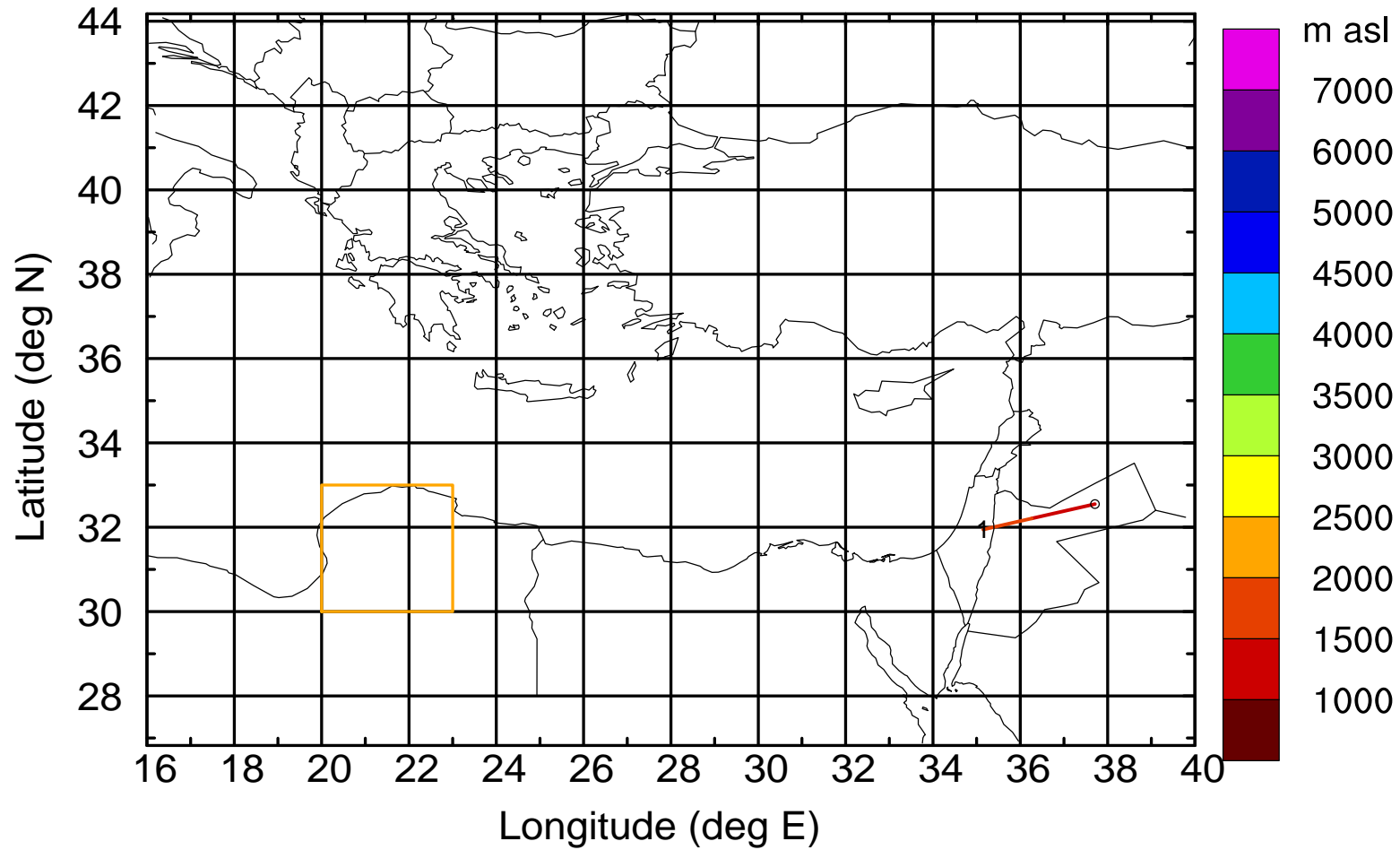
Level #2 of flight 170427a

BWD 20170427/07 -38H = 25/17 UTC



Level #2 of flight 170427a

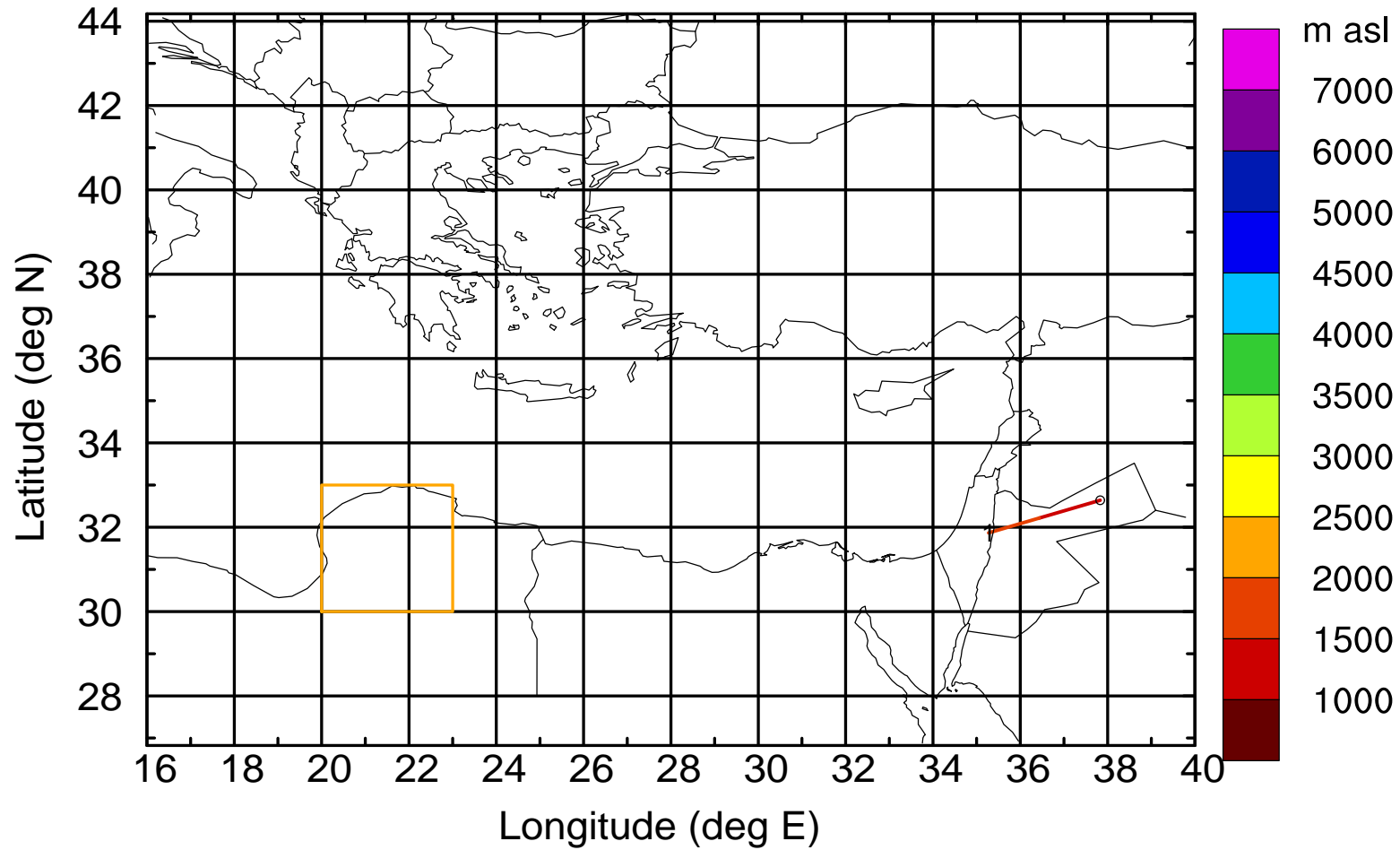
BWD 20170427/07 -39H = 25/16 UTC





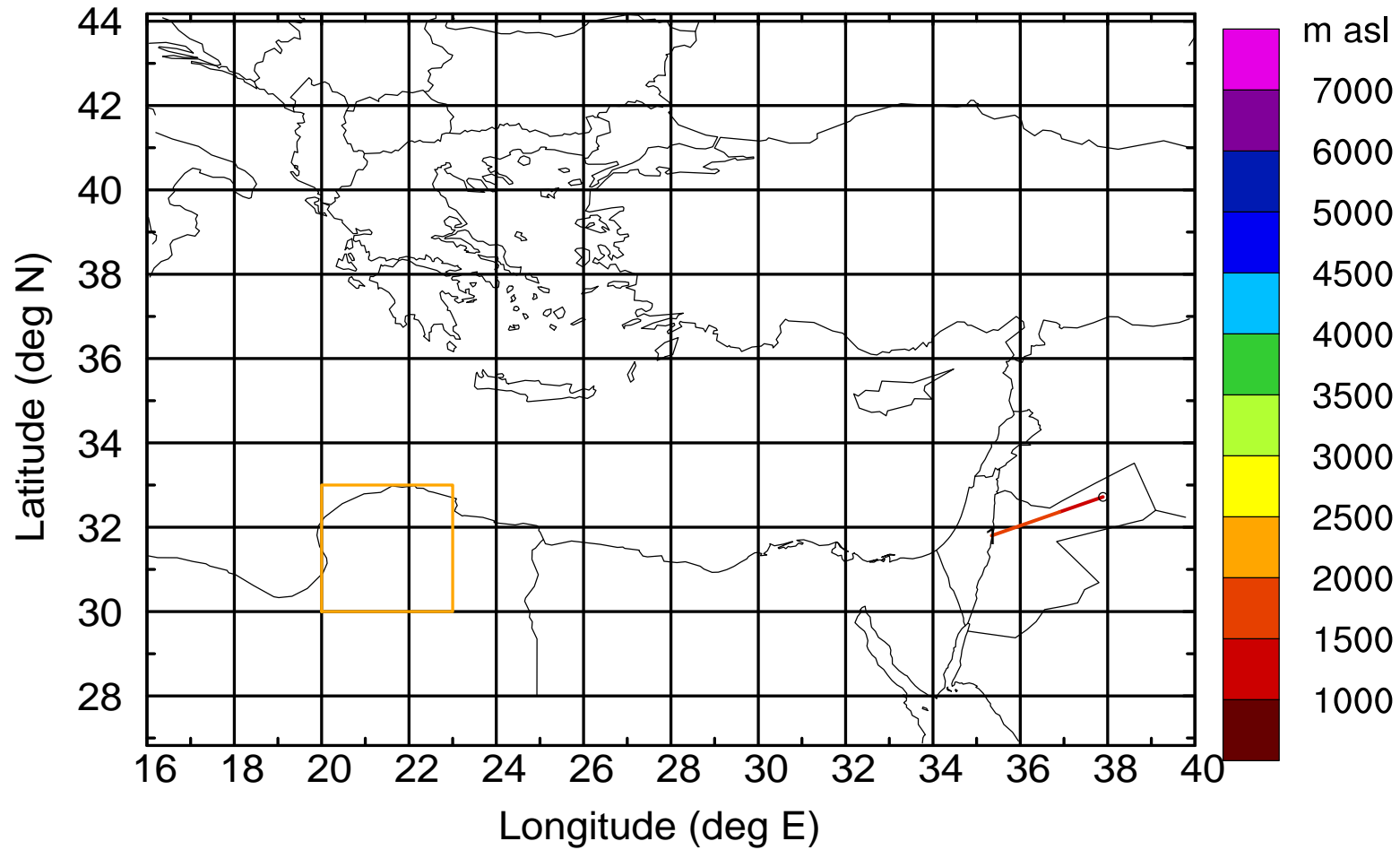
Level #2 of flight 170427a

BWD 20170427/07 -40H = 25/15 UTC



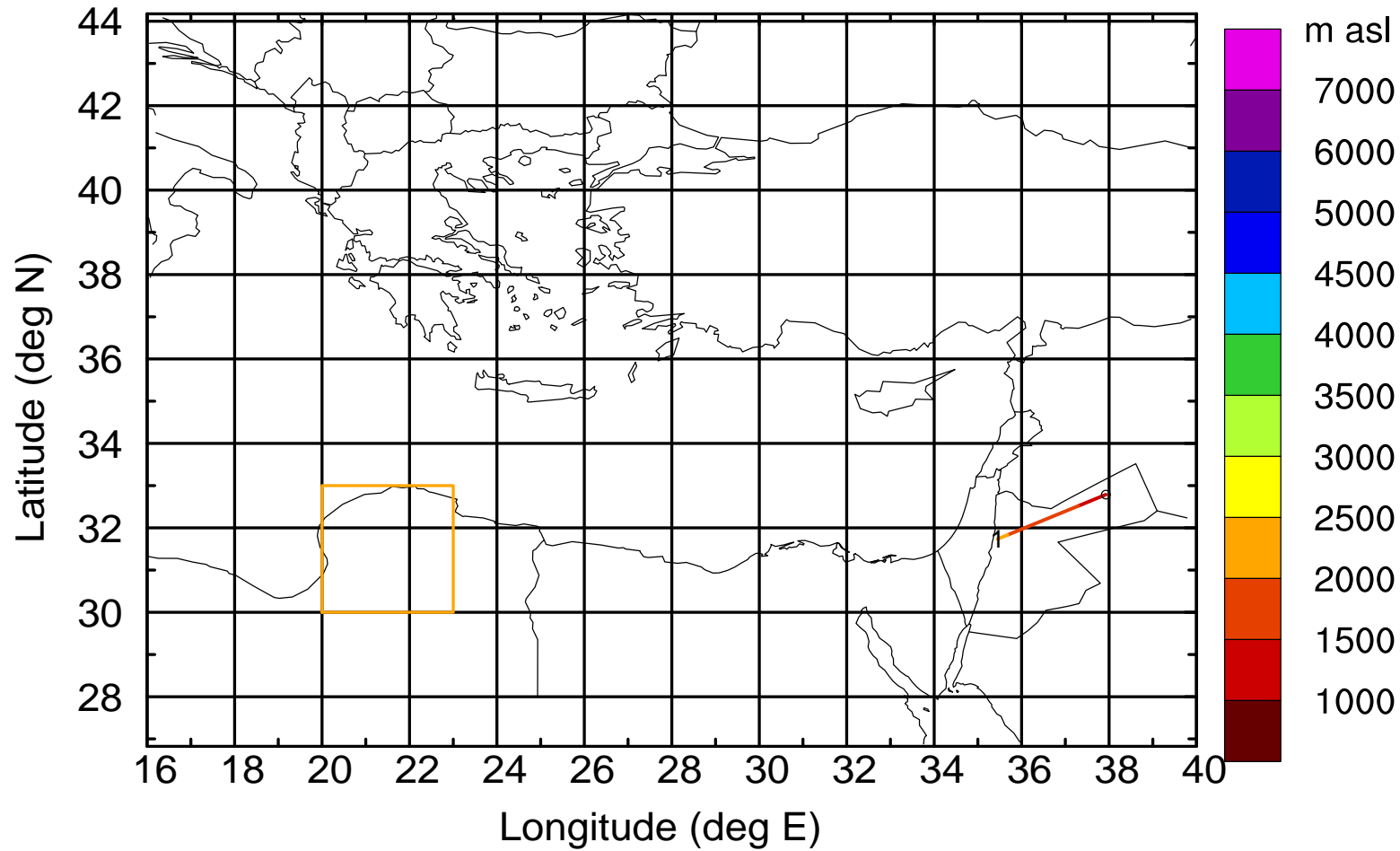
Level #2 of flight 170427a

BWD 20170427/07 -41H = 25/14 UTC



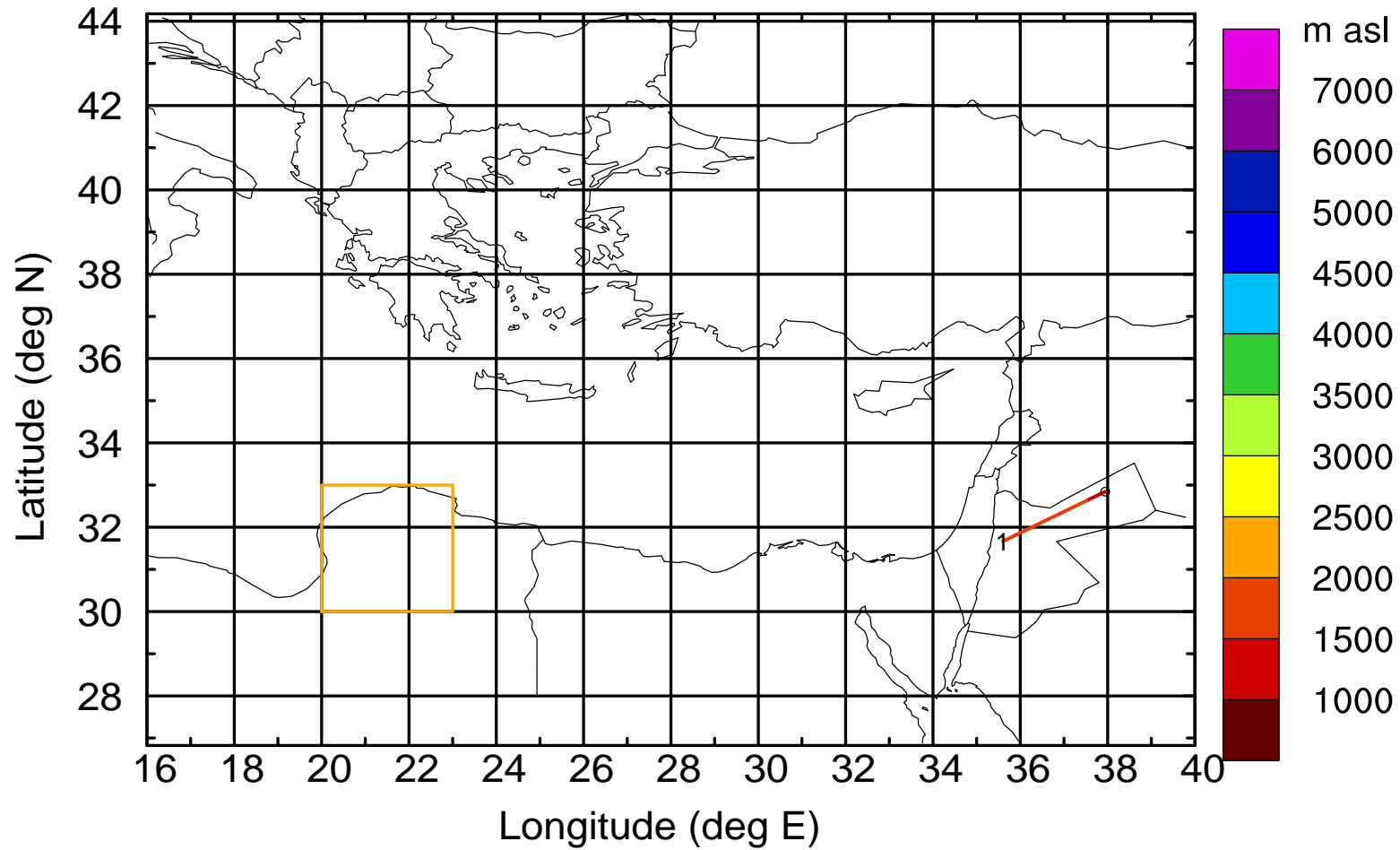
Level #2 of flight 170427a

BWD 20170427/07 -42H = 25/13 UTC



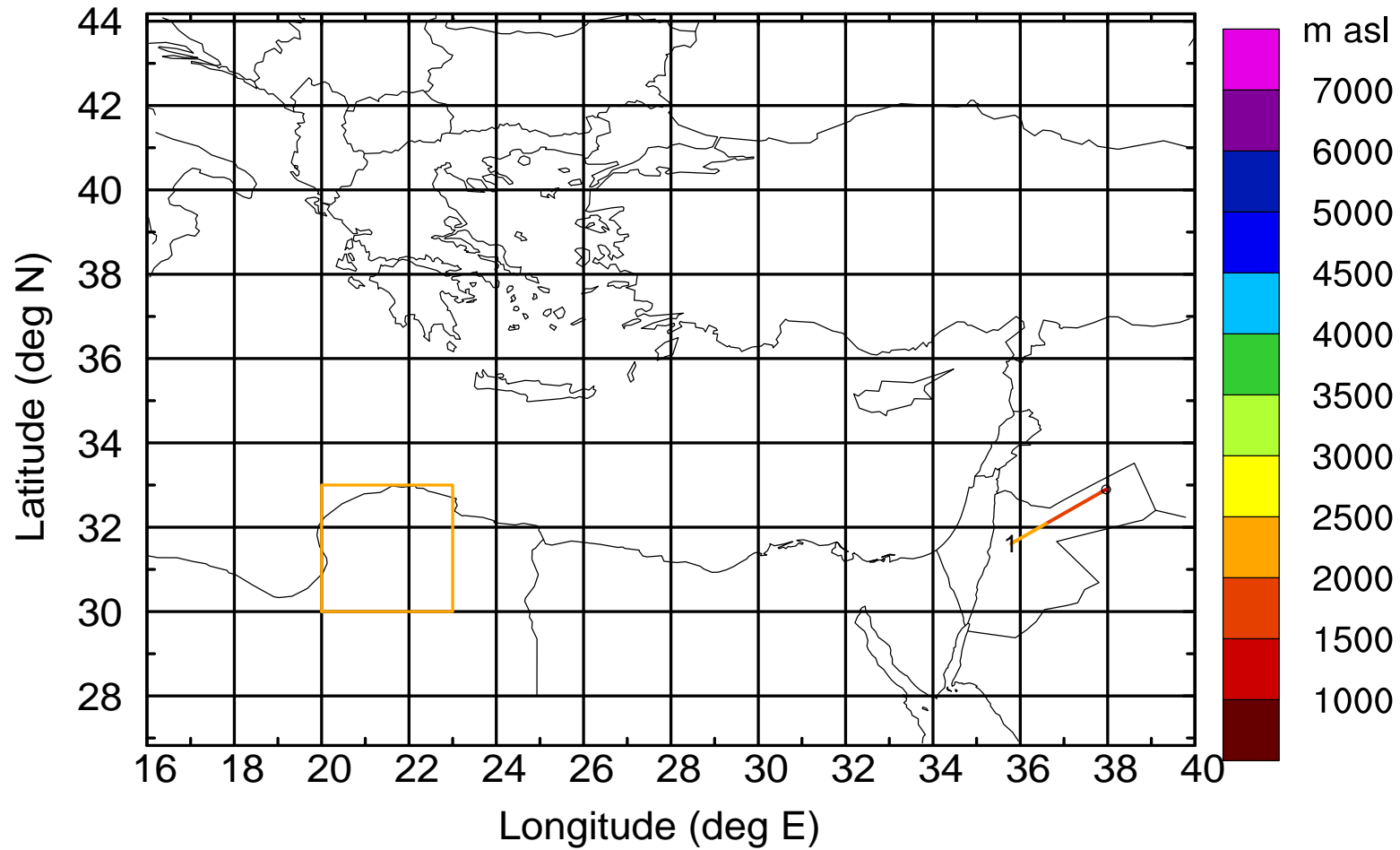
Level #2 of flight 170427a

BWD 20170427/07 -43H = 25/12 UTC



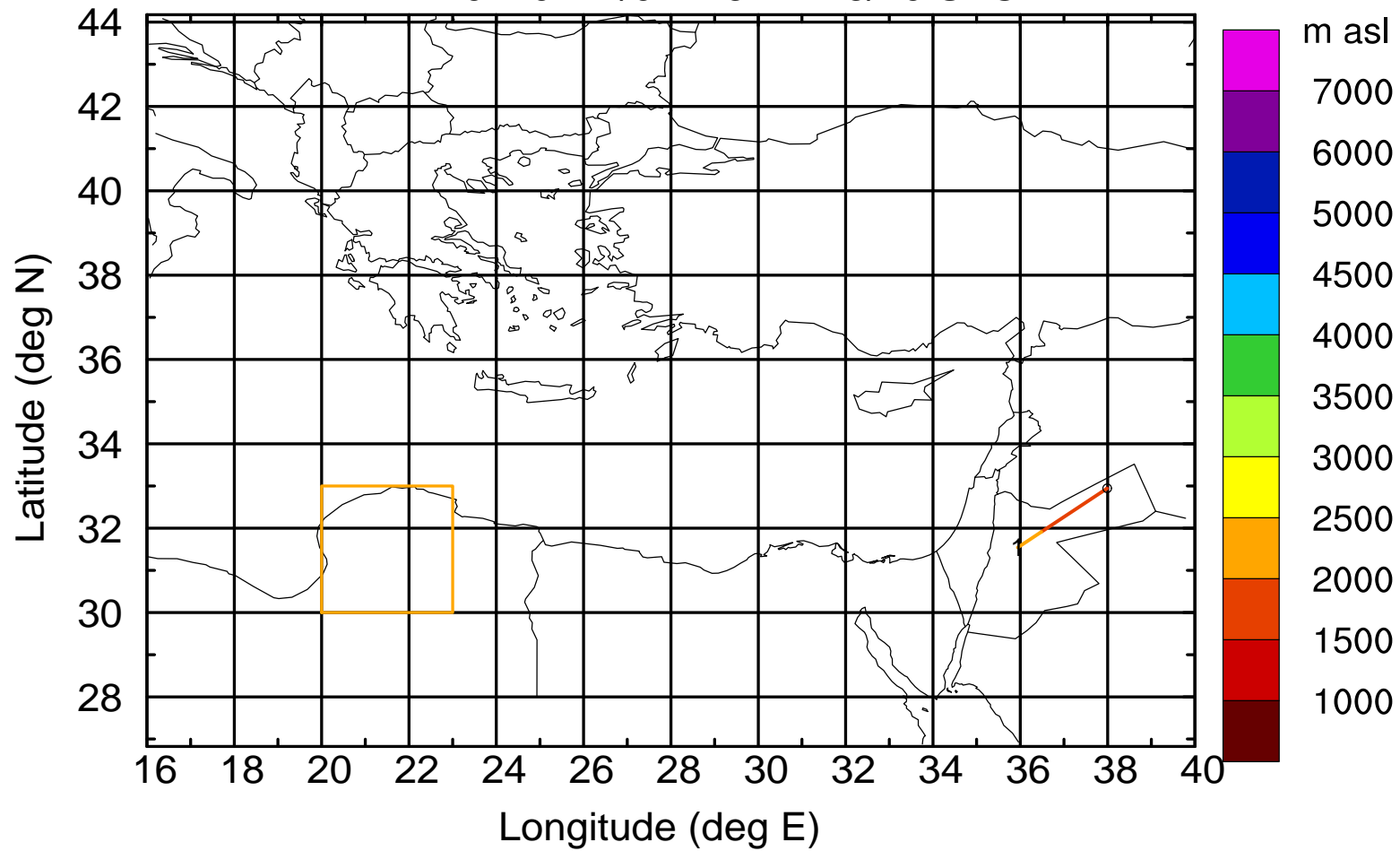
Level #2 of flight 170427a

BWD 20170427/07 -44H = 25/11 UTC



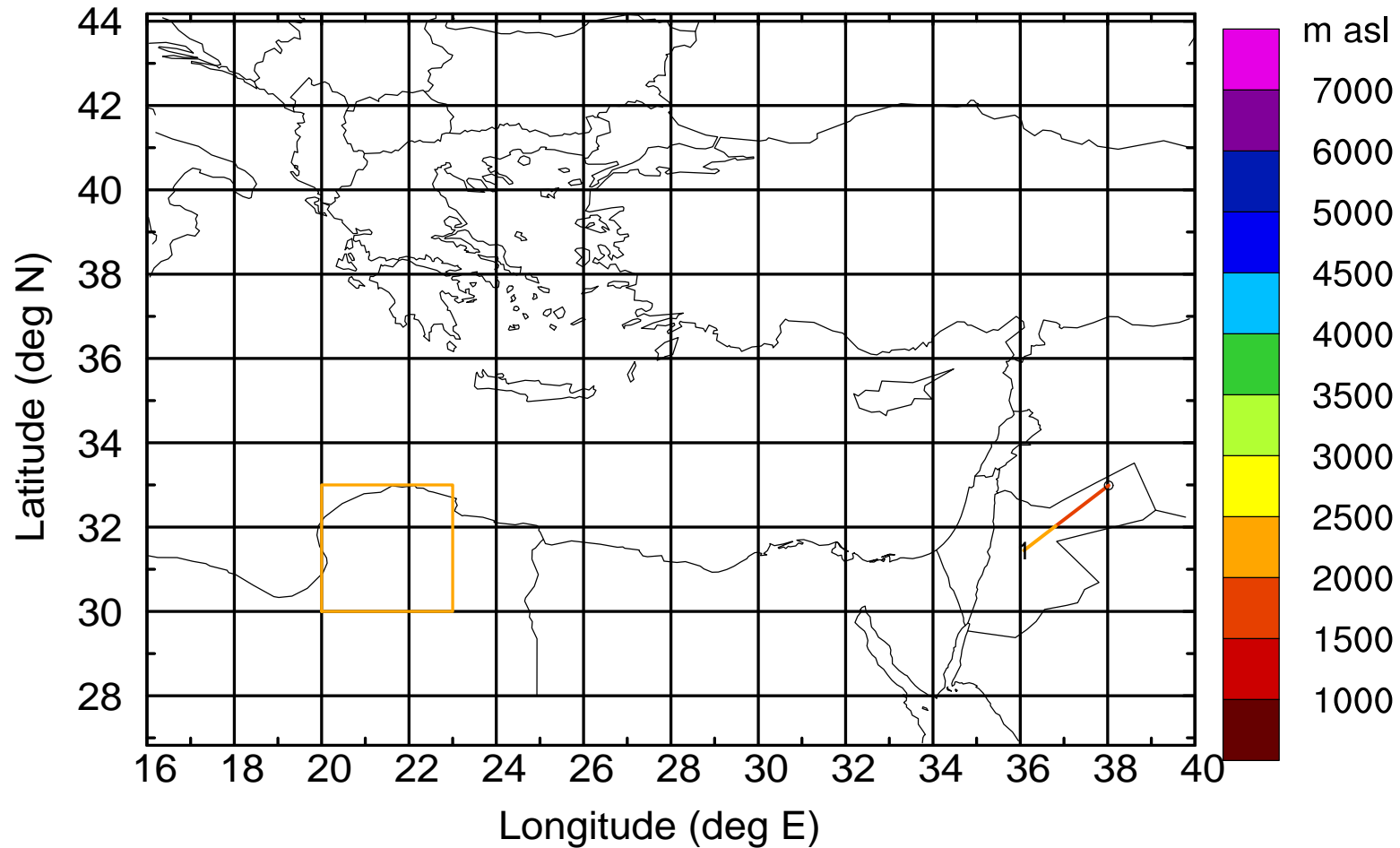
Level #2 of flight 170427a

BWD 20170427/07 -45H = 25/10 UTC



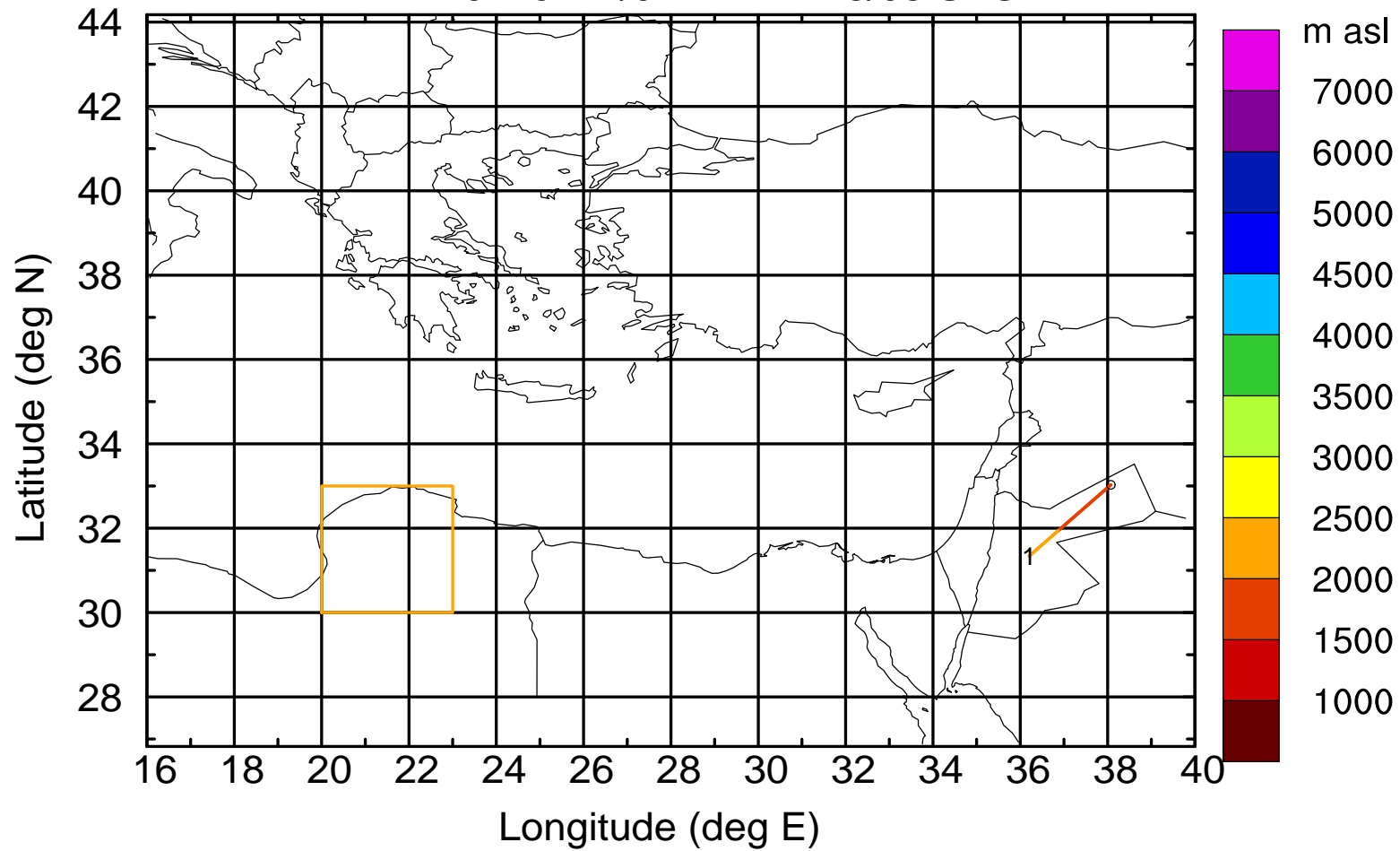
Level #2 of flight 170427a

BWD 20170427/07 -46H = 25/09 UTC



Level #2 of flight 170427a

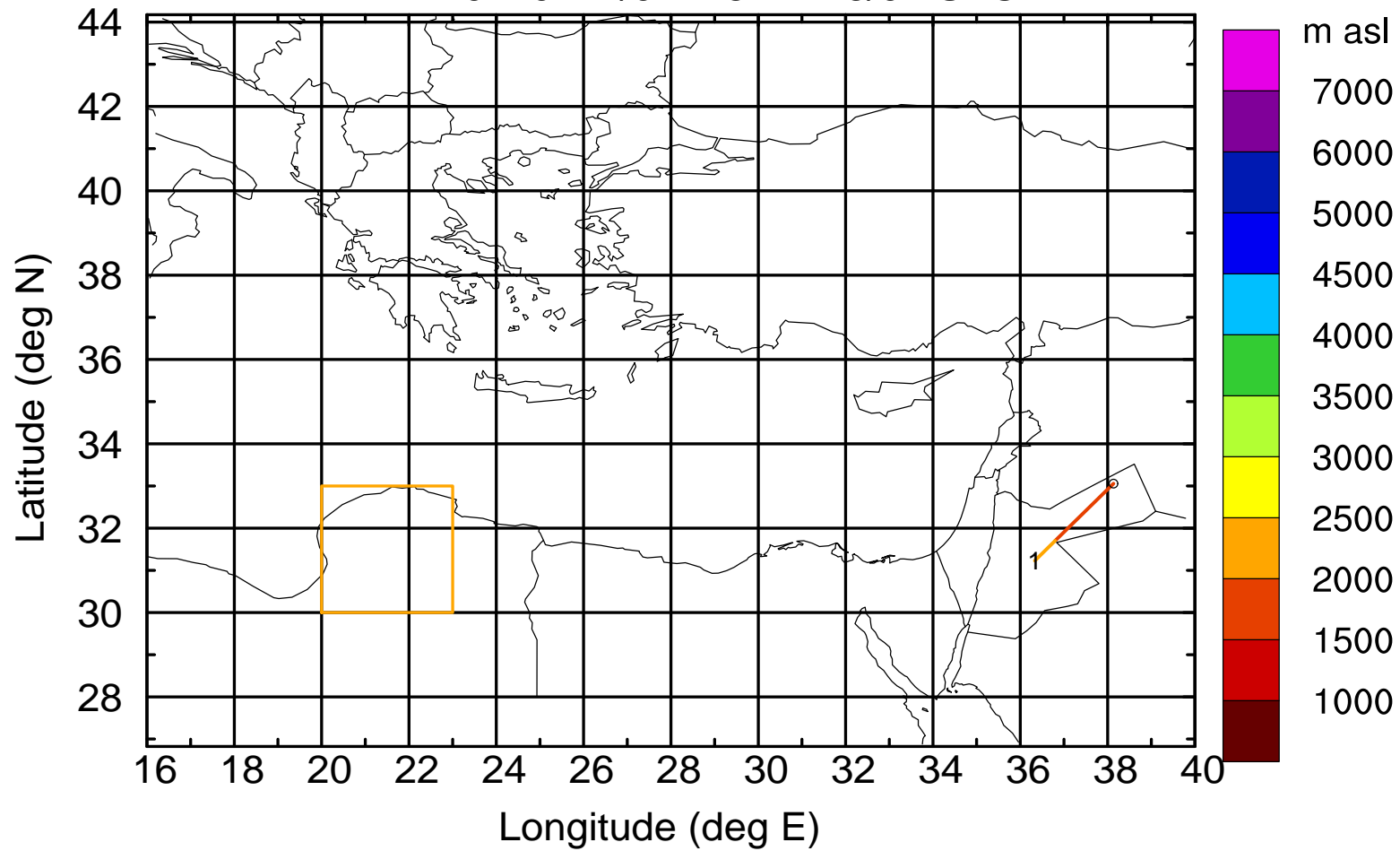
BWD 20170427/07 -47H = 25/08 UTC





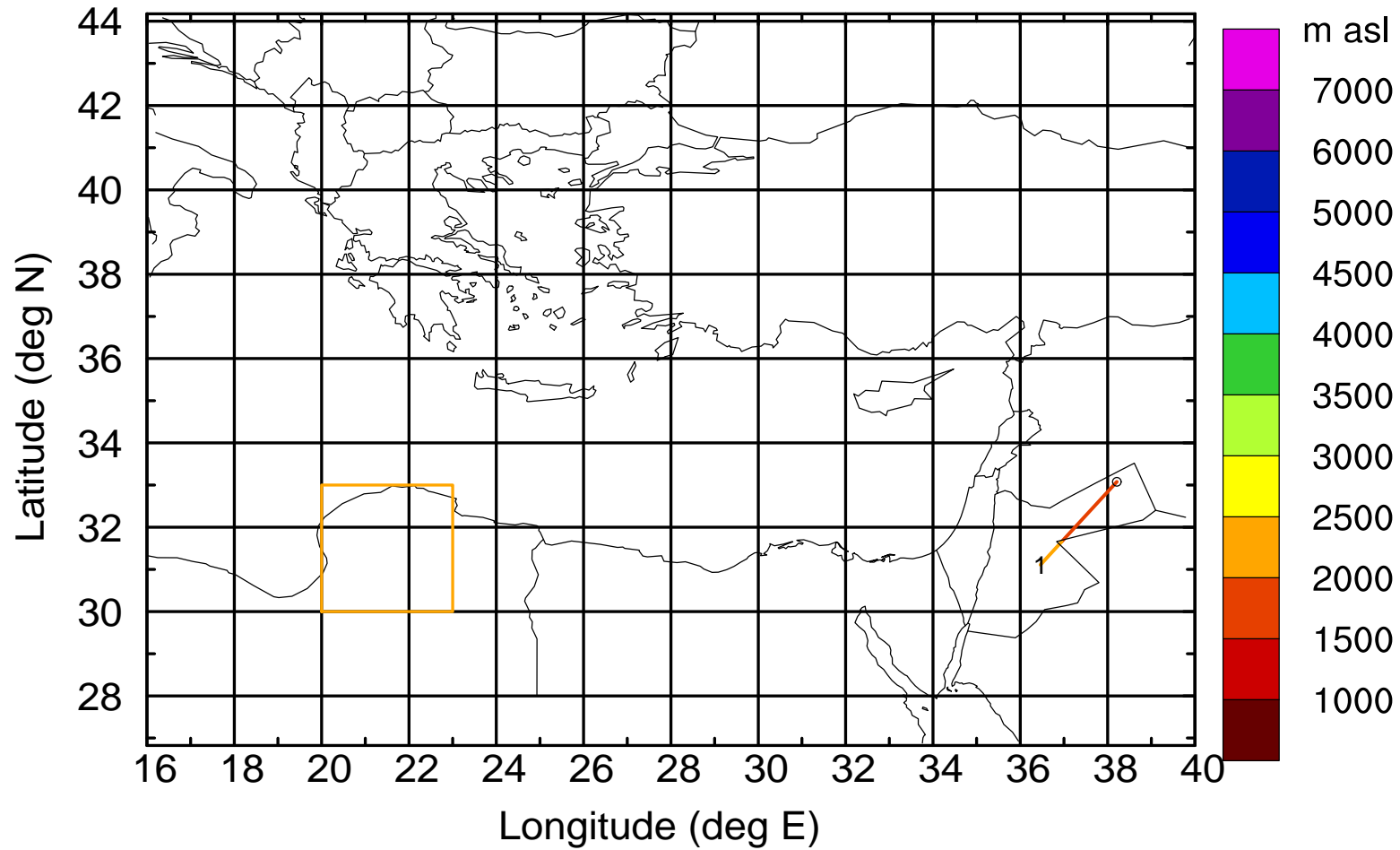
Level #2 of flight 170427a

BWD 20170427/07 -48H = 25/07 UTC



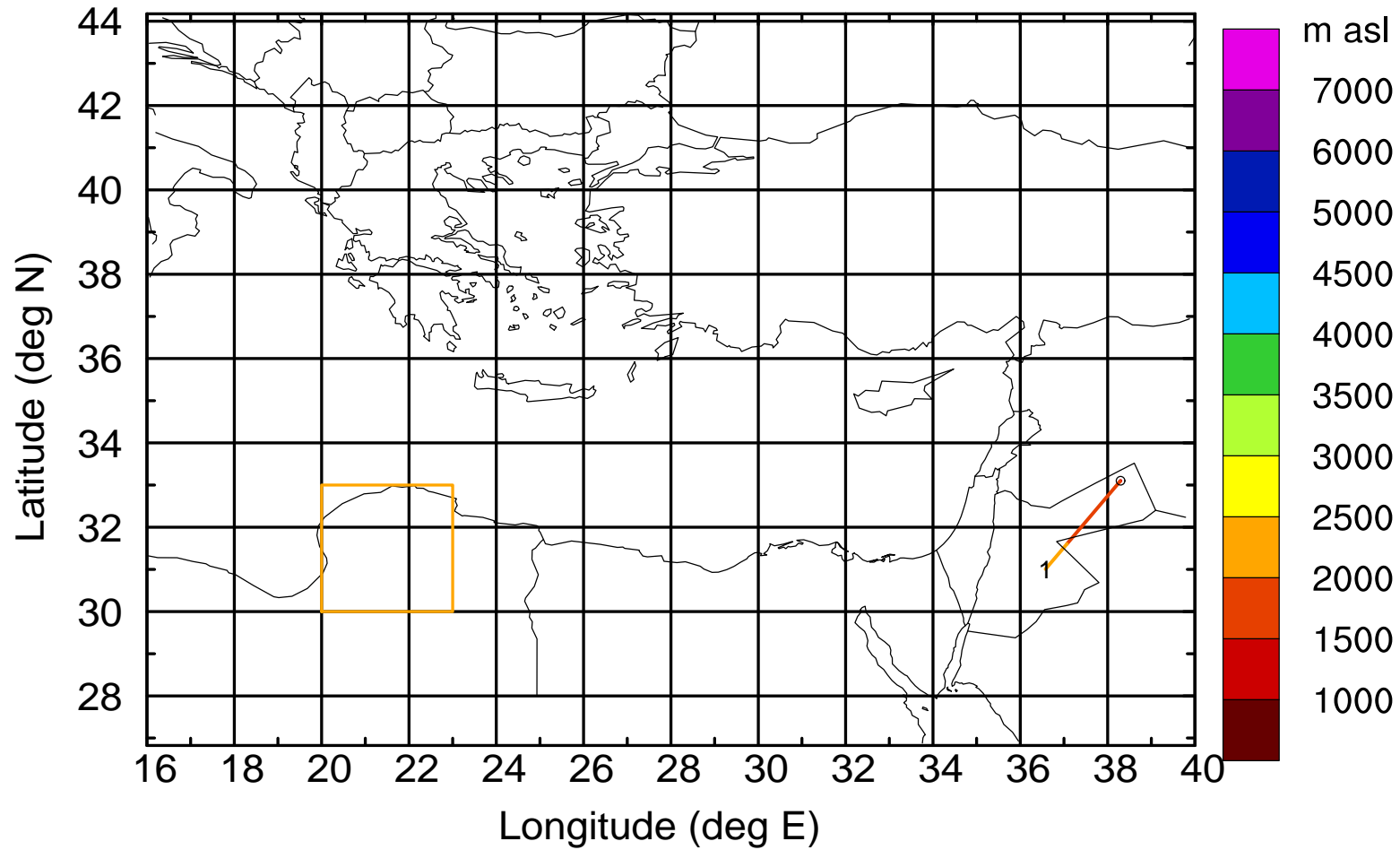
Level #2 of flight 170427a

BWD 20170427/07 -49H = 25/06 UTC



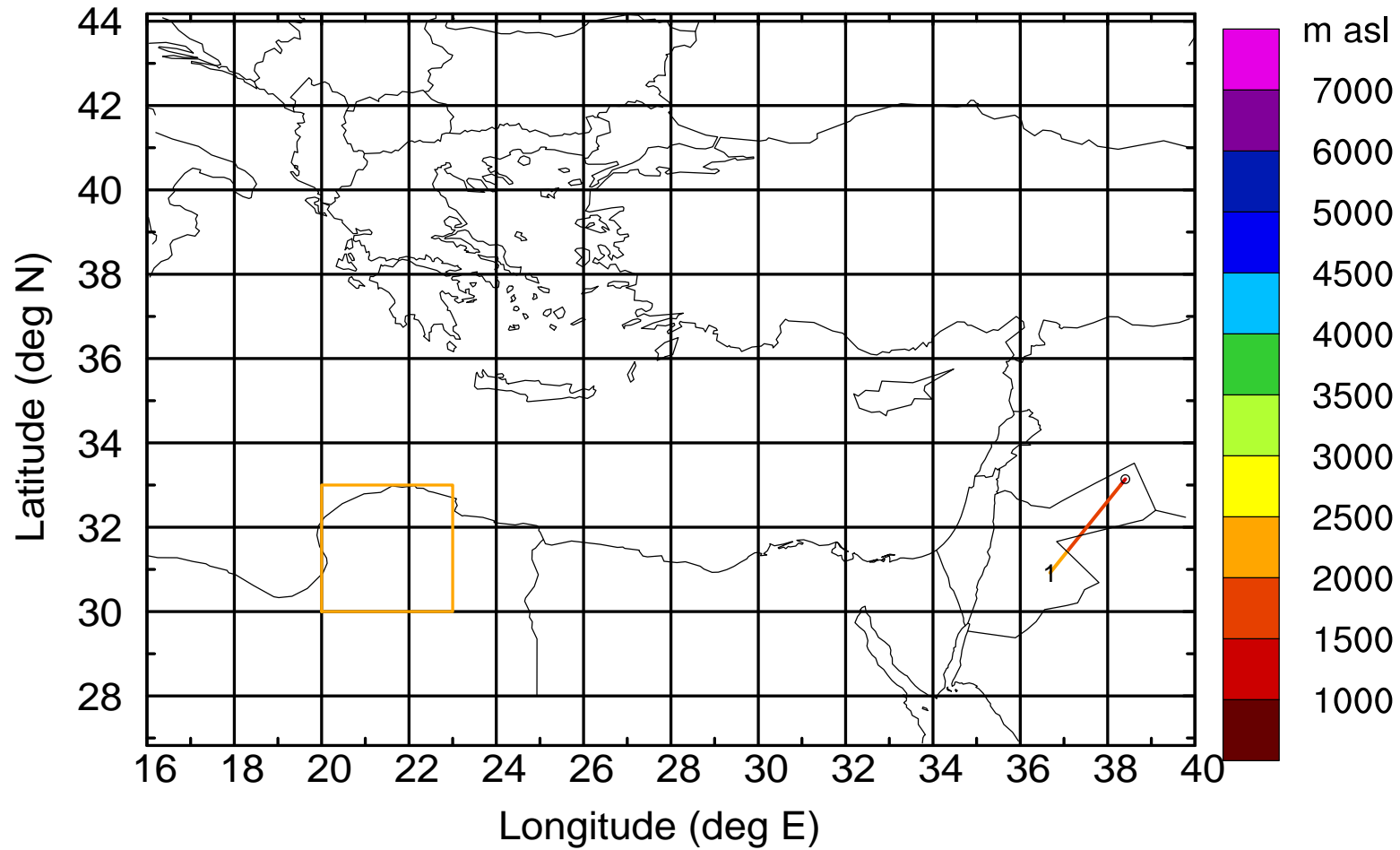
Level #2 of flight 170427a

BWD 20170427/07 -50H = 25/05 UTC



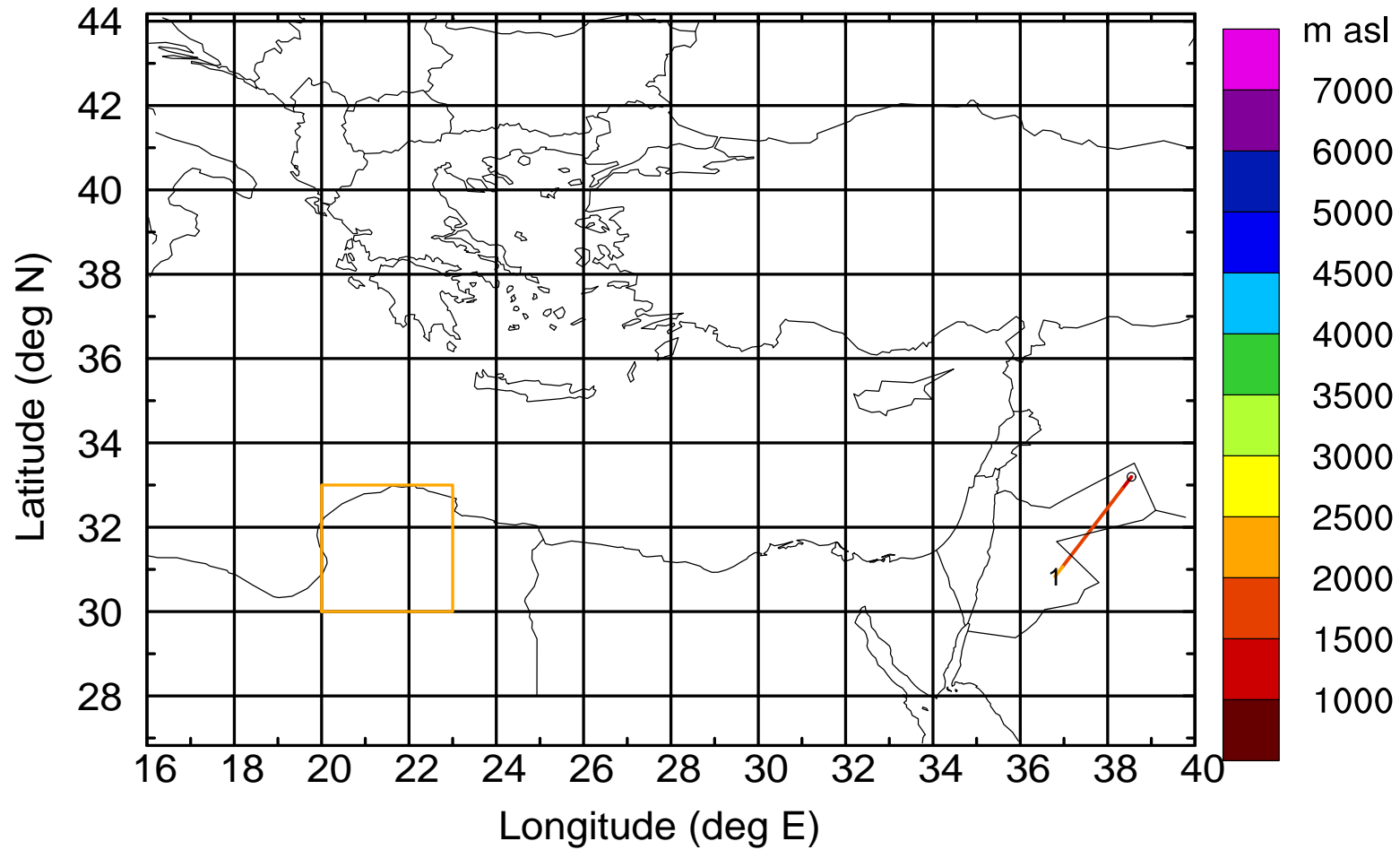
Level #2 of flight 170427a

BWD 20170427/07 -51H = 25/04 UTC



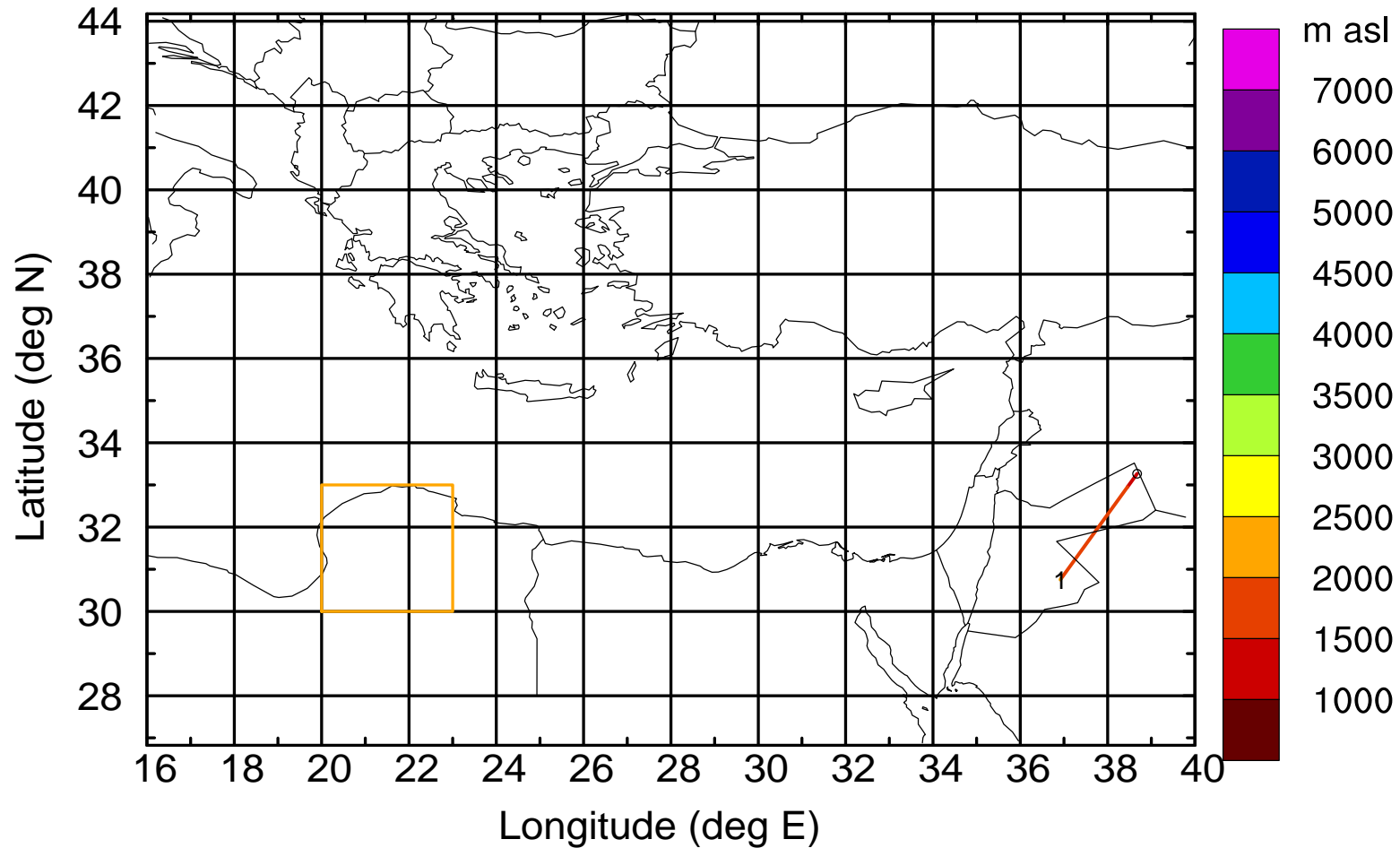
Level #2 of flight 170427a

BWD 20170427/07 -52H = 25/03 UTC



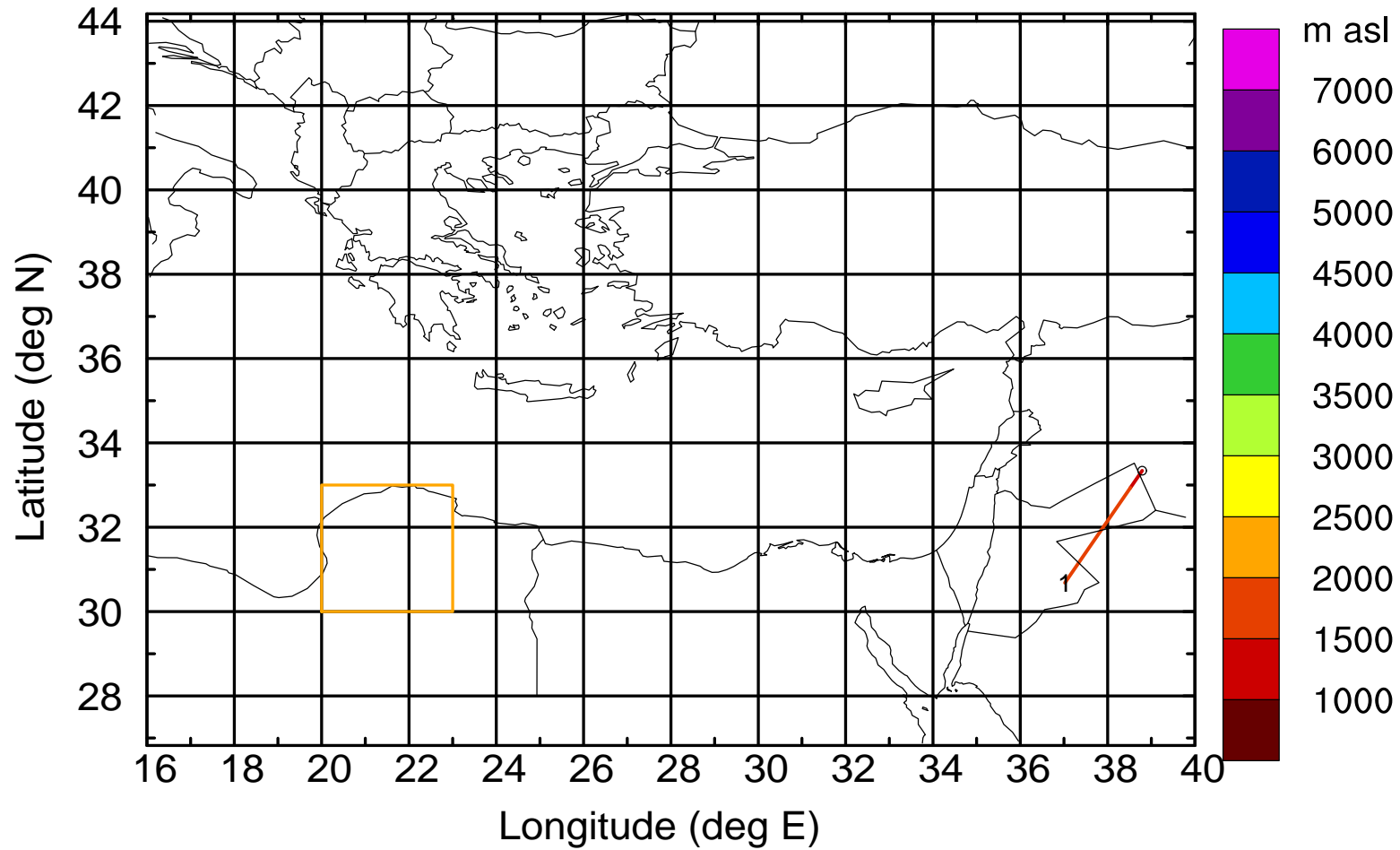
Level #2 of flight 170427a

BWD 20170427/07 -53H = 25/02 UTC



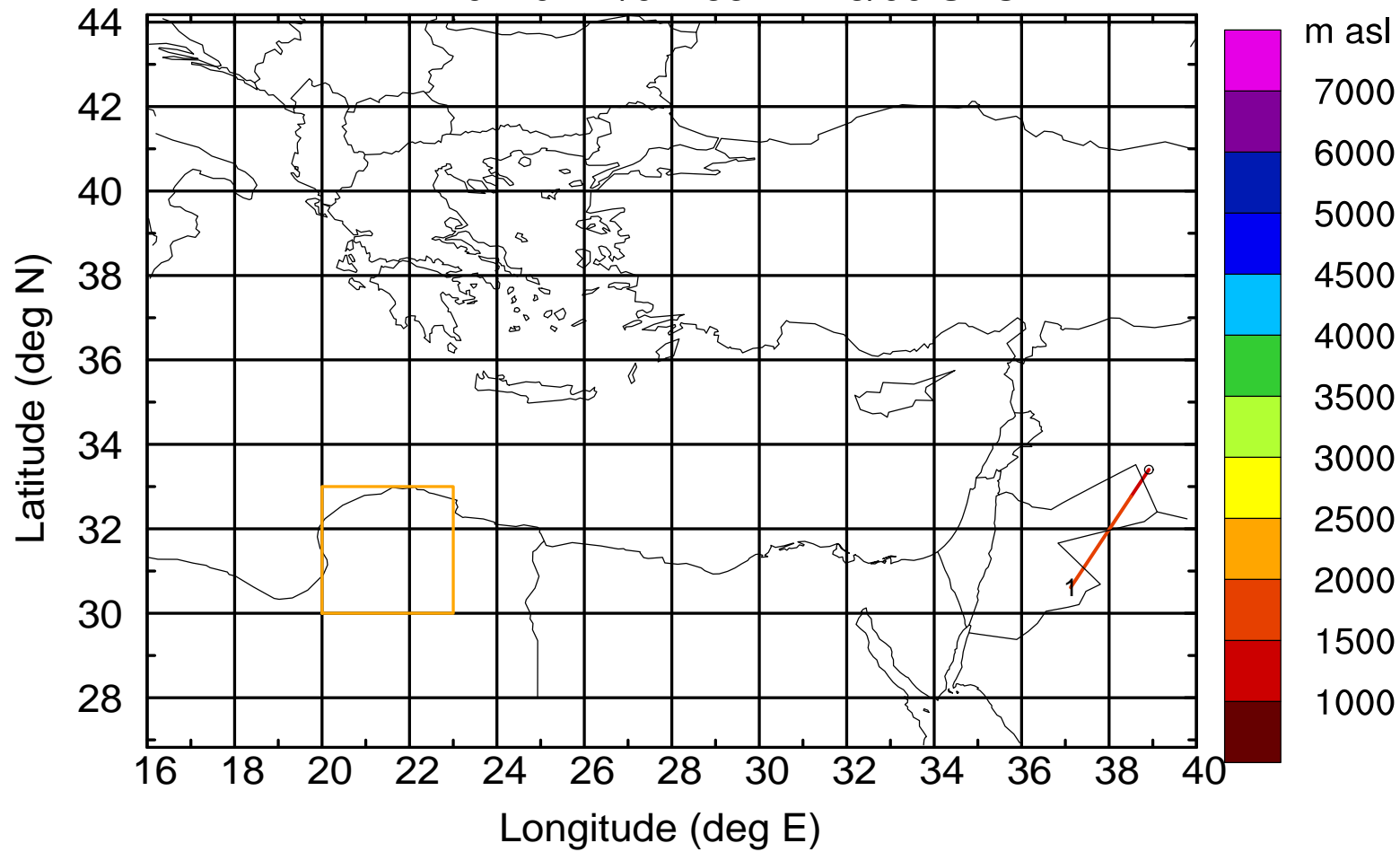
Level #2 of flight 170427a

BWD 20170427/07 -54H = 25/01 UTC



Level #2 of flight 170427a

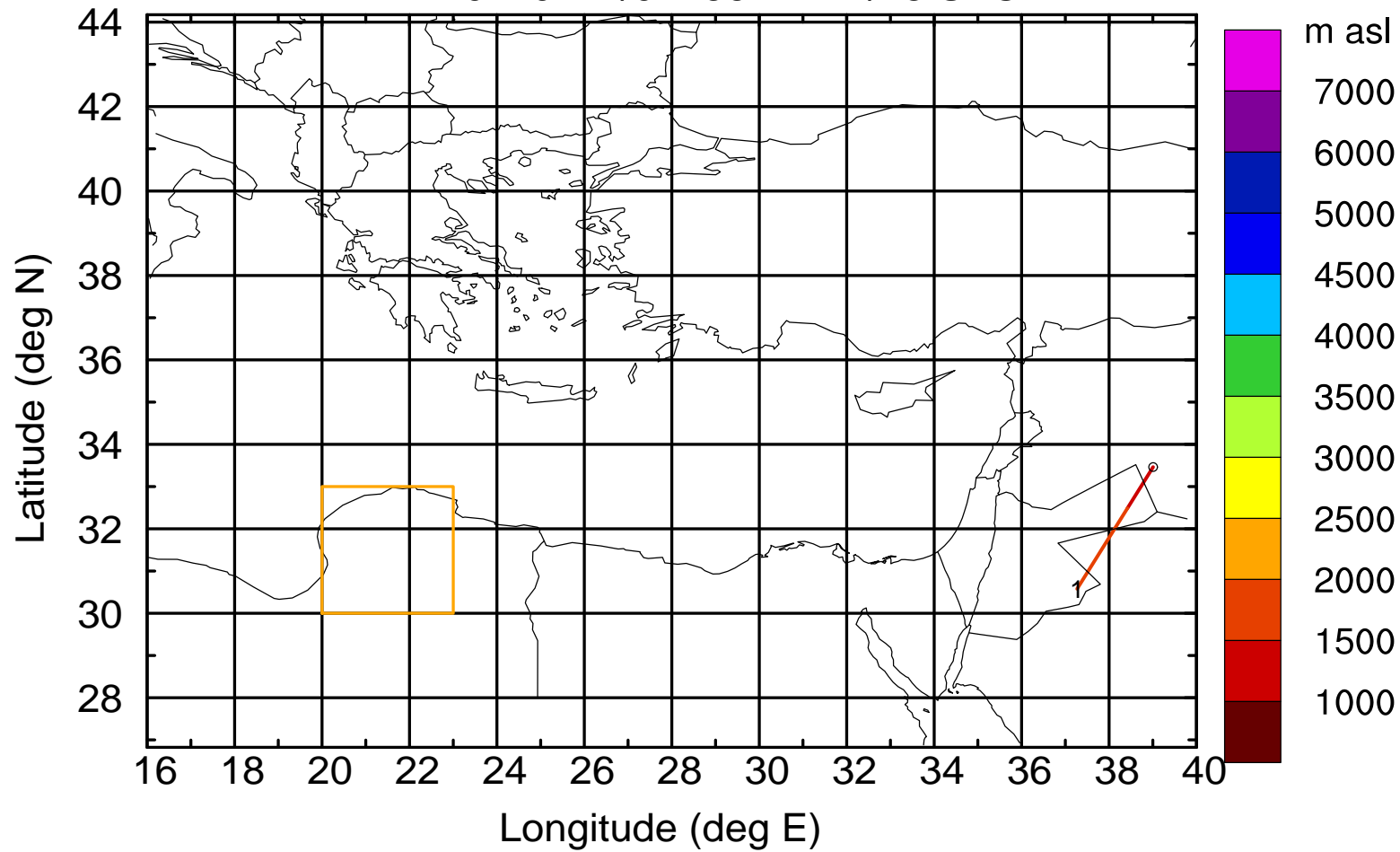
BWD 20170427/07 -55H = 25/00 UTC





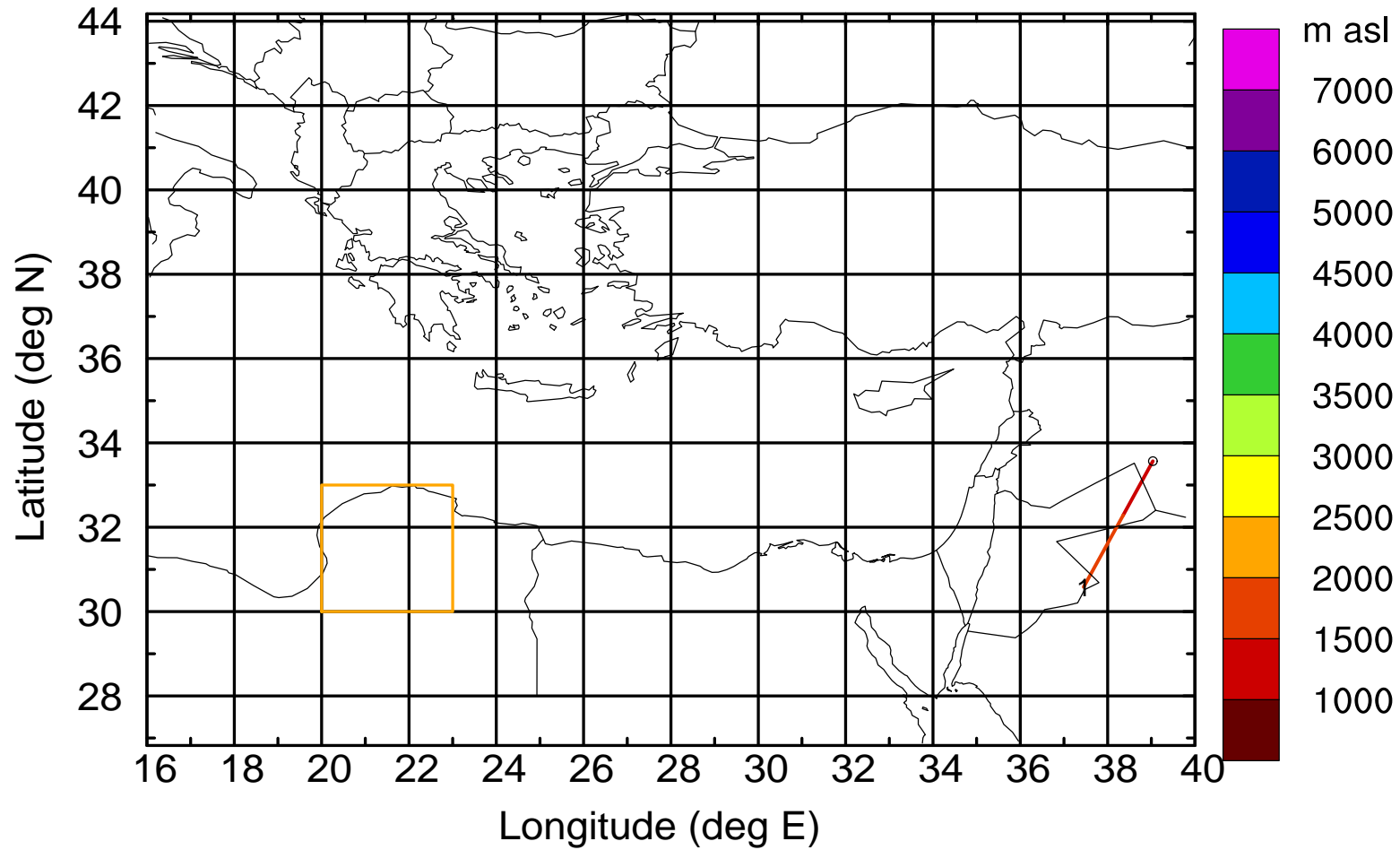
Level #2 of flight 170427a

BWD 20170427/07 -56H = 24/23 UTC



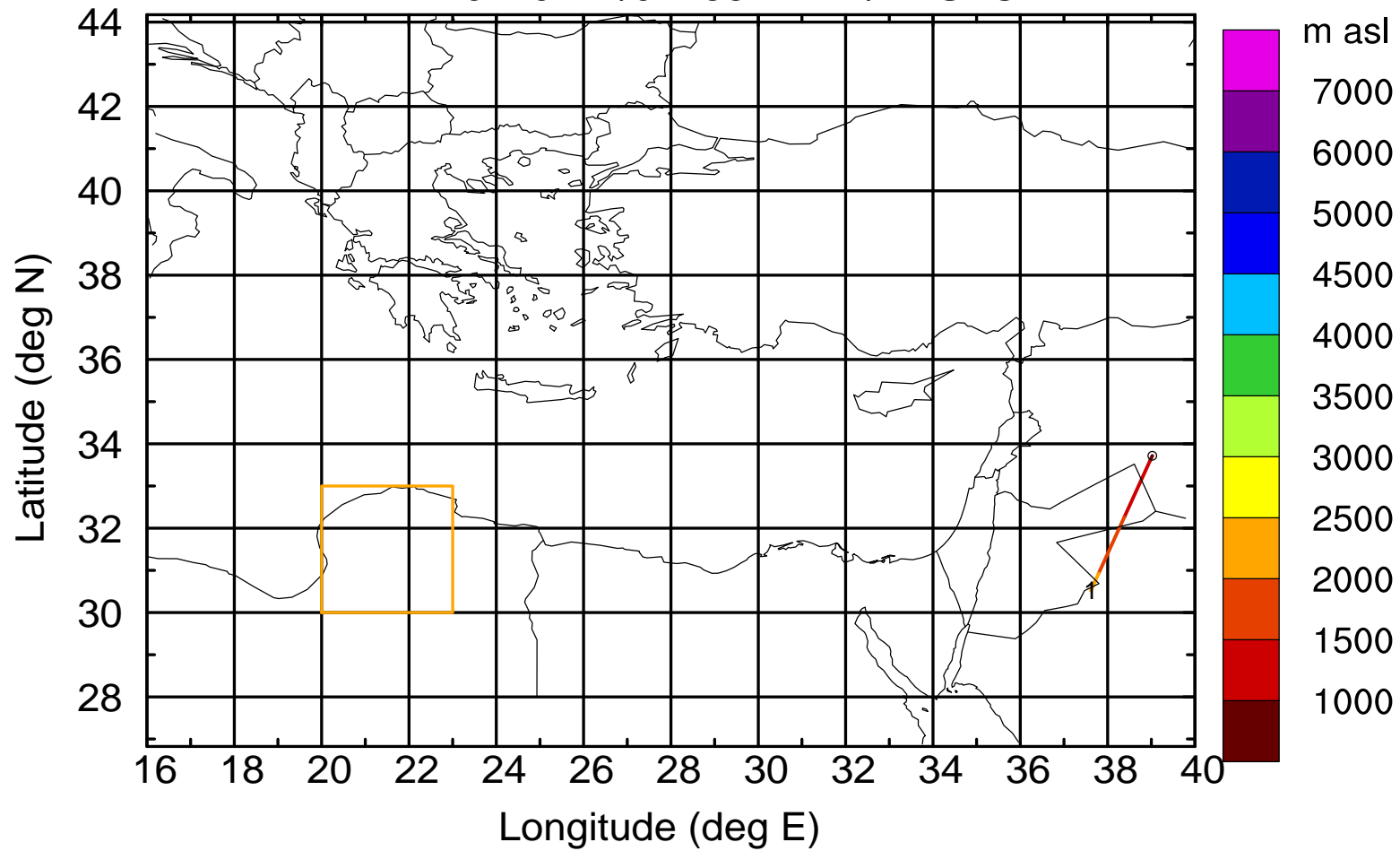
Level #2 of flight 170427a

BWD 20170427/07 -57H = 24/22 UTC



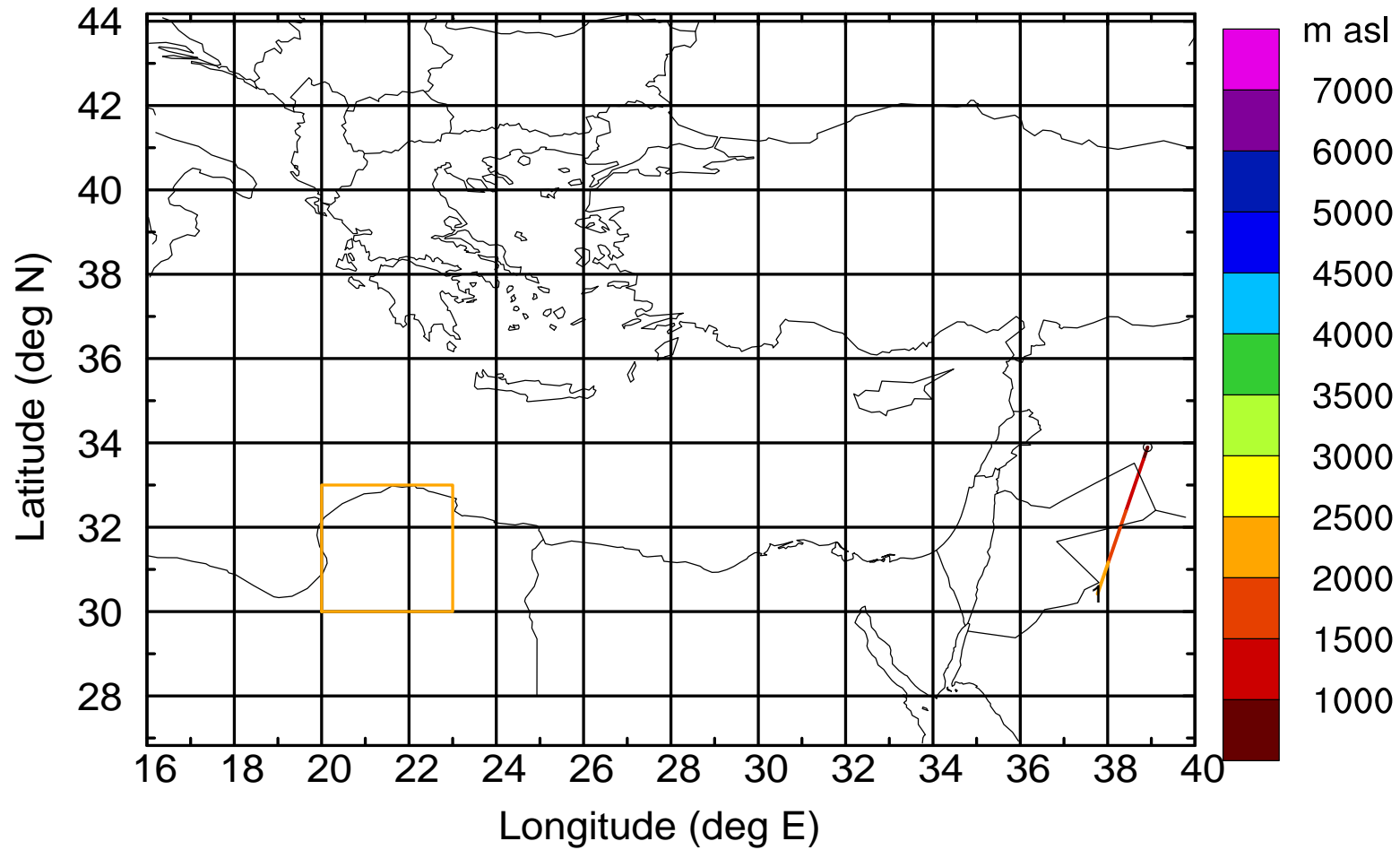
Level #2 of flight 170427a

BWD 20170427/07 -58H = 24/21 UTC



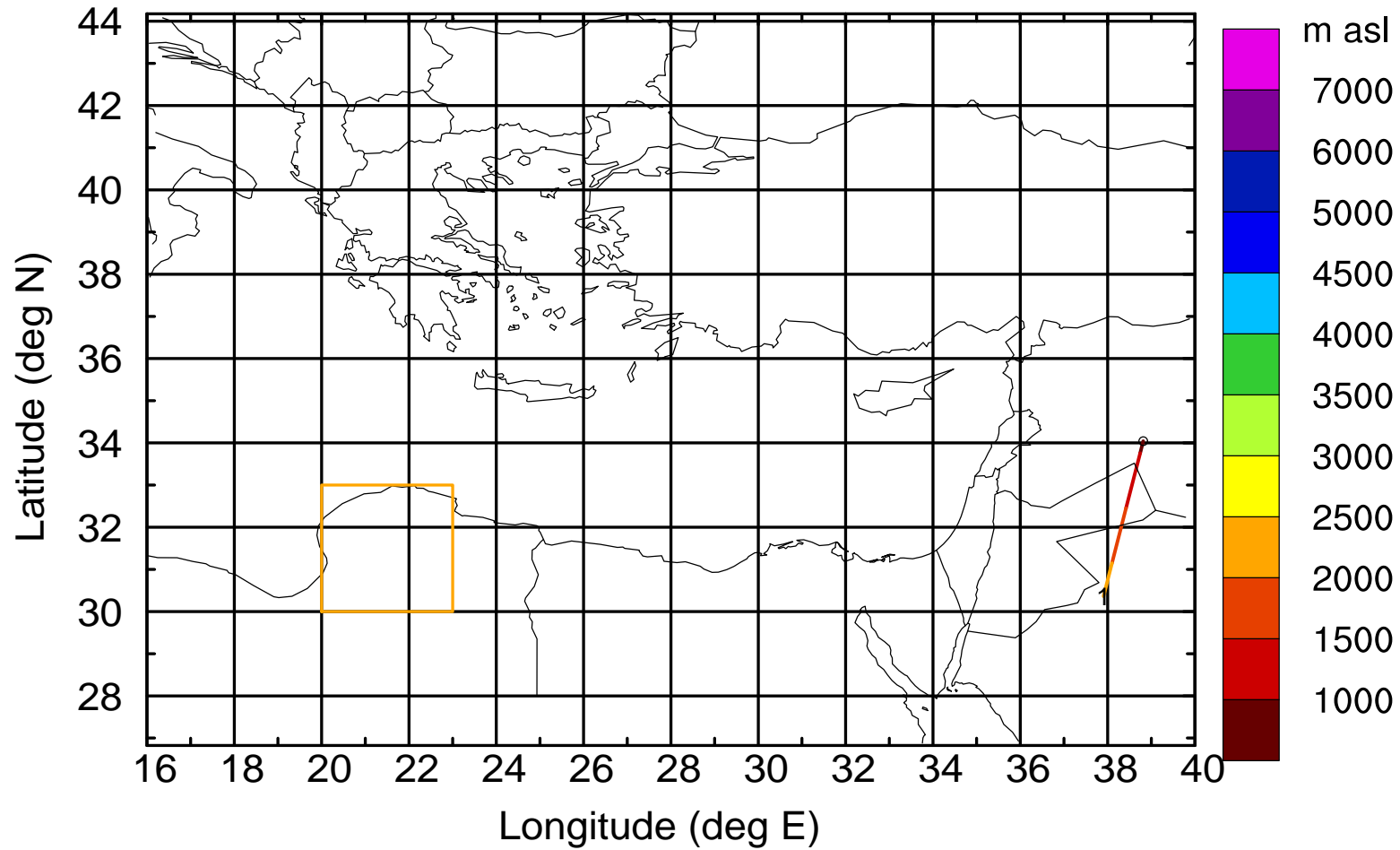
Level #2 of flight 170427a

BWD 20170427/07 -59H = 24/20 UTC



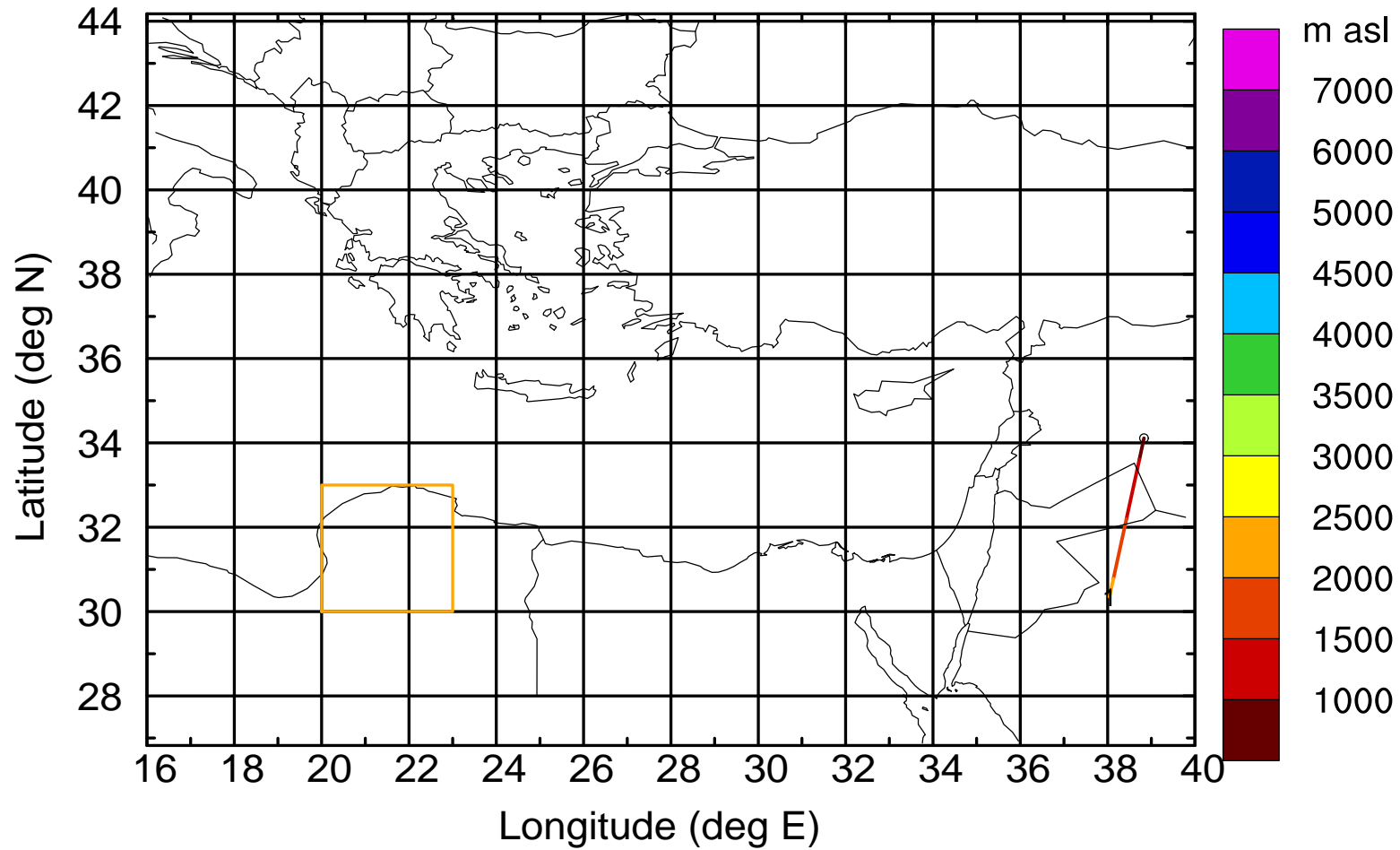
Level #2 of flight 170427a

BWD 20170427/07 -60H = 24/19 UTC



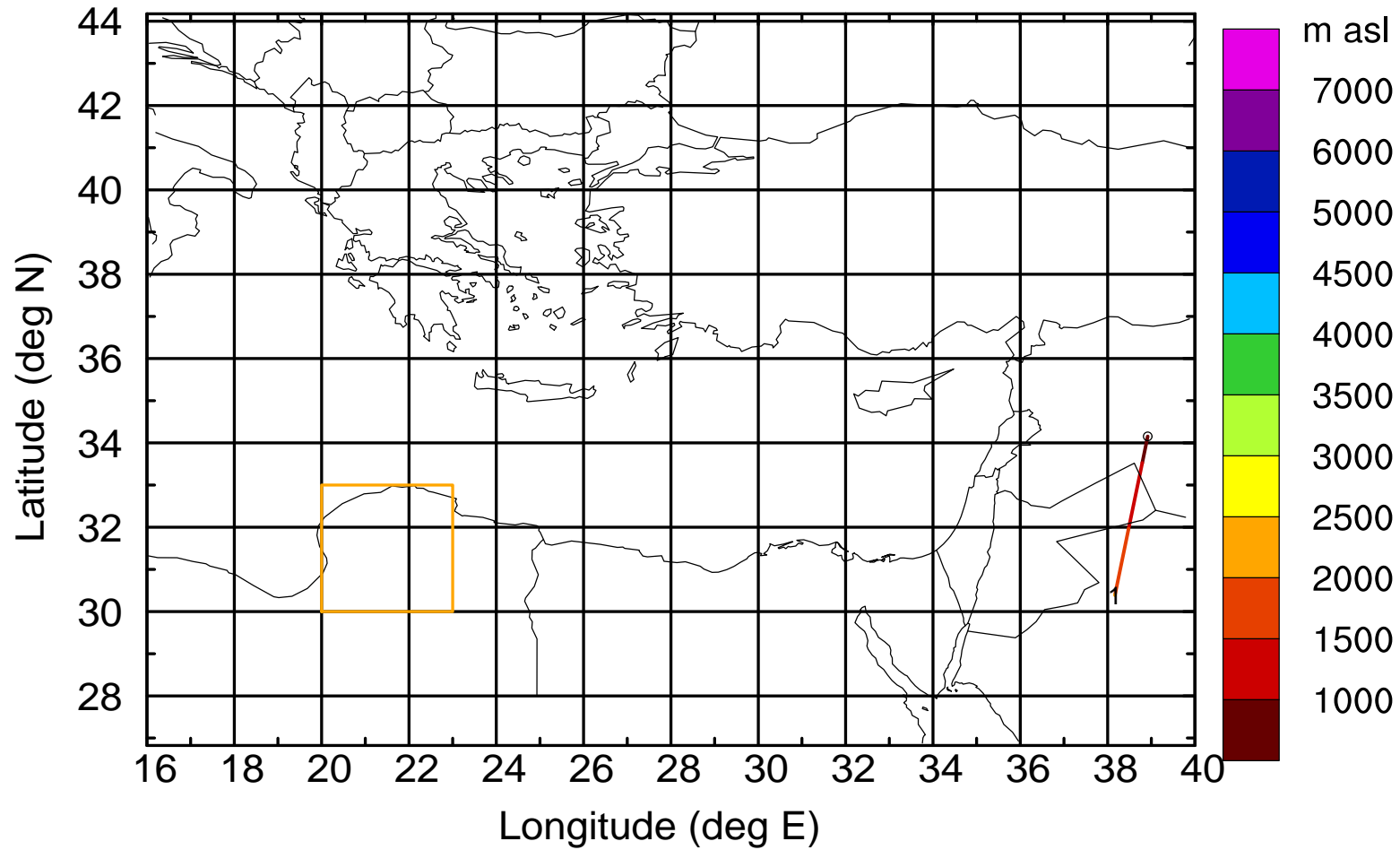
Level #2 of flight 170427a

BWD 20170427/07 -61H = 24/18 UTC



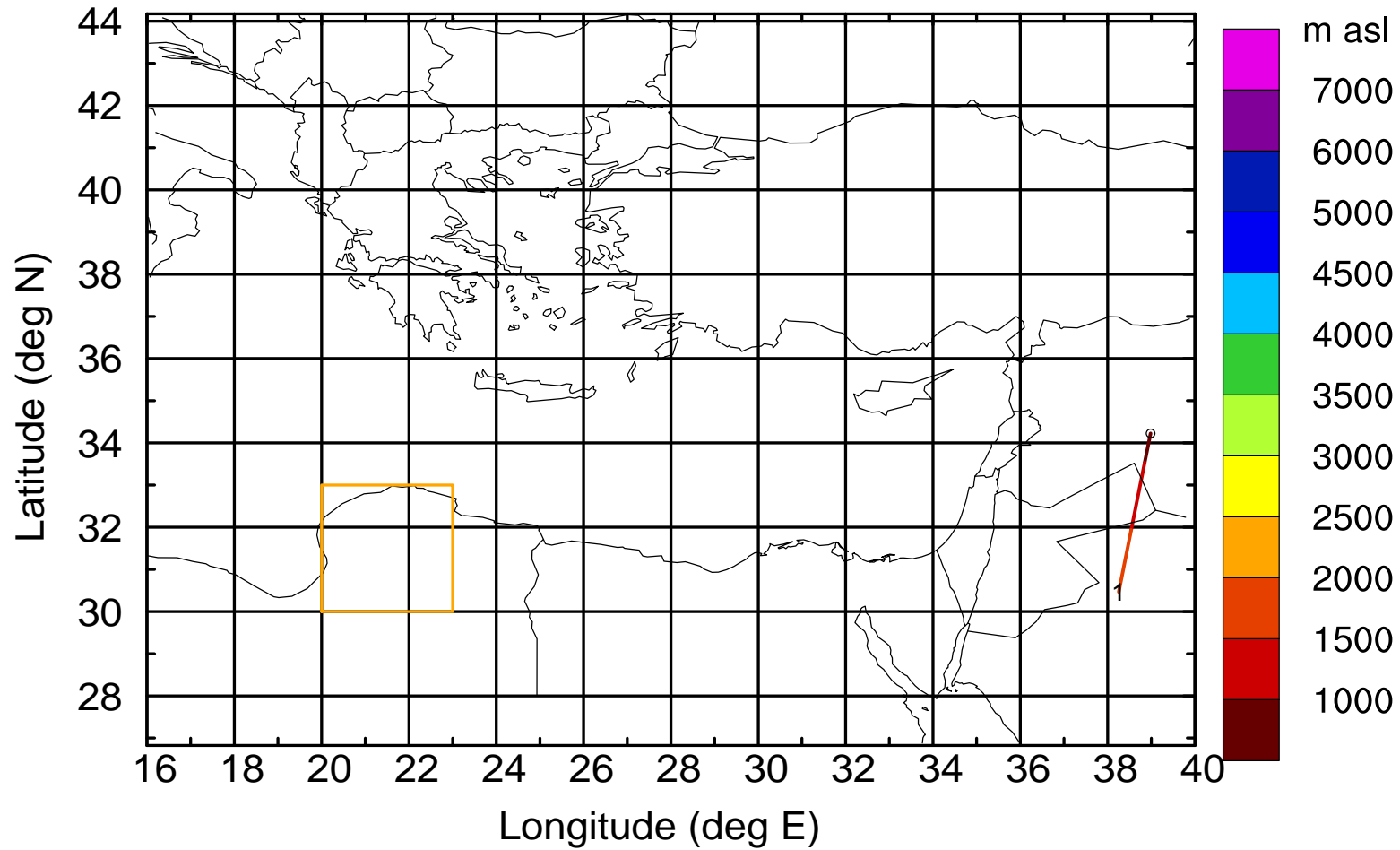
Level #2 of flight 170427a

BWD 20170427/07 -62H = 24/17 UTC



Level #2 of flight 170427a

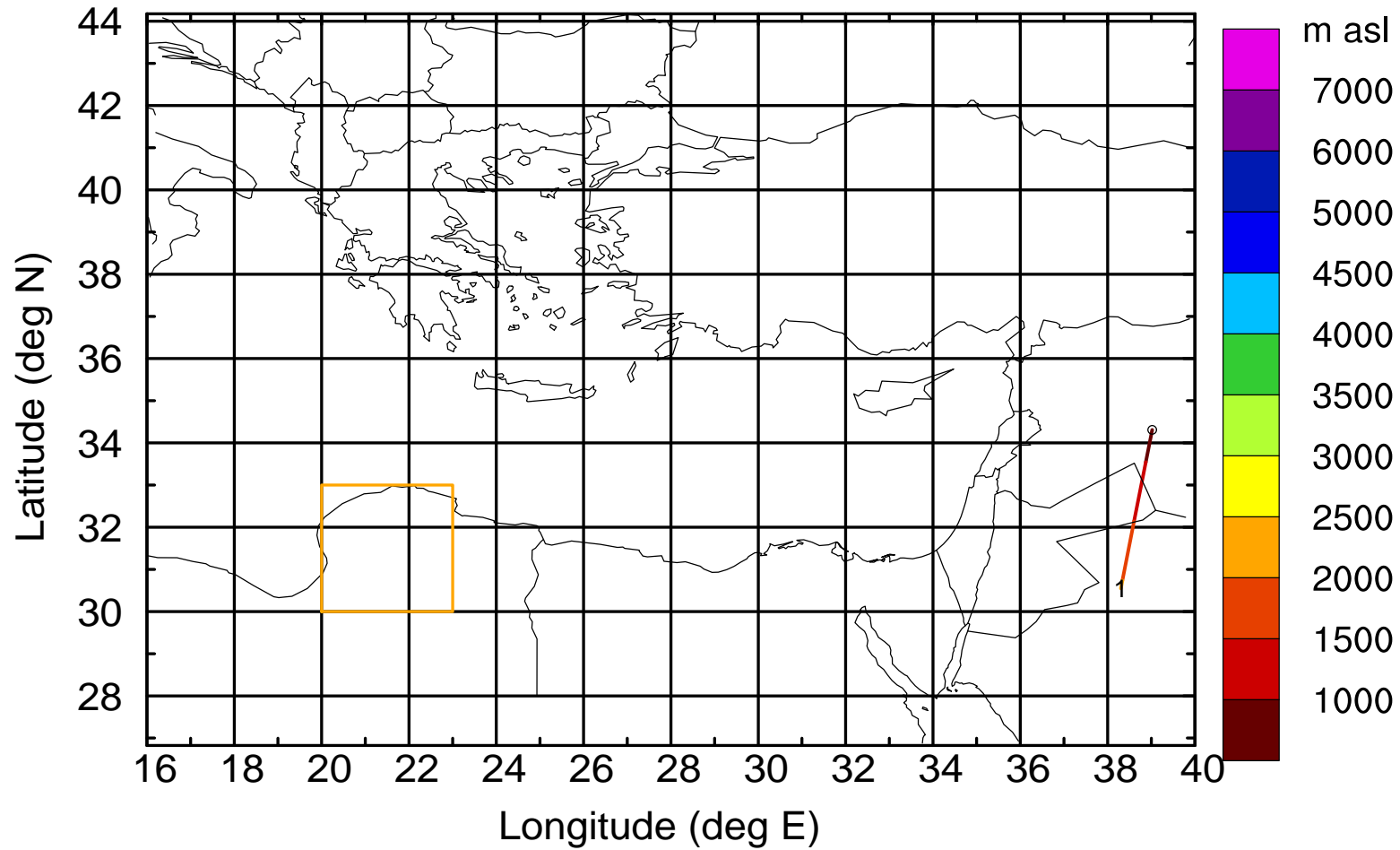
BWD 20170427/07 -63H = 24/16 UTC





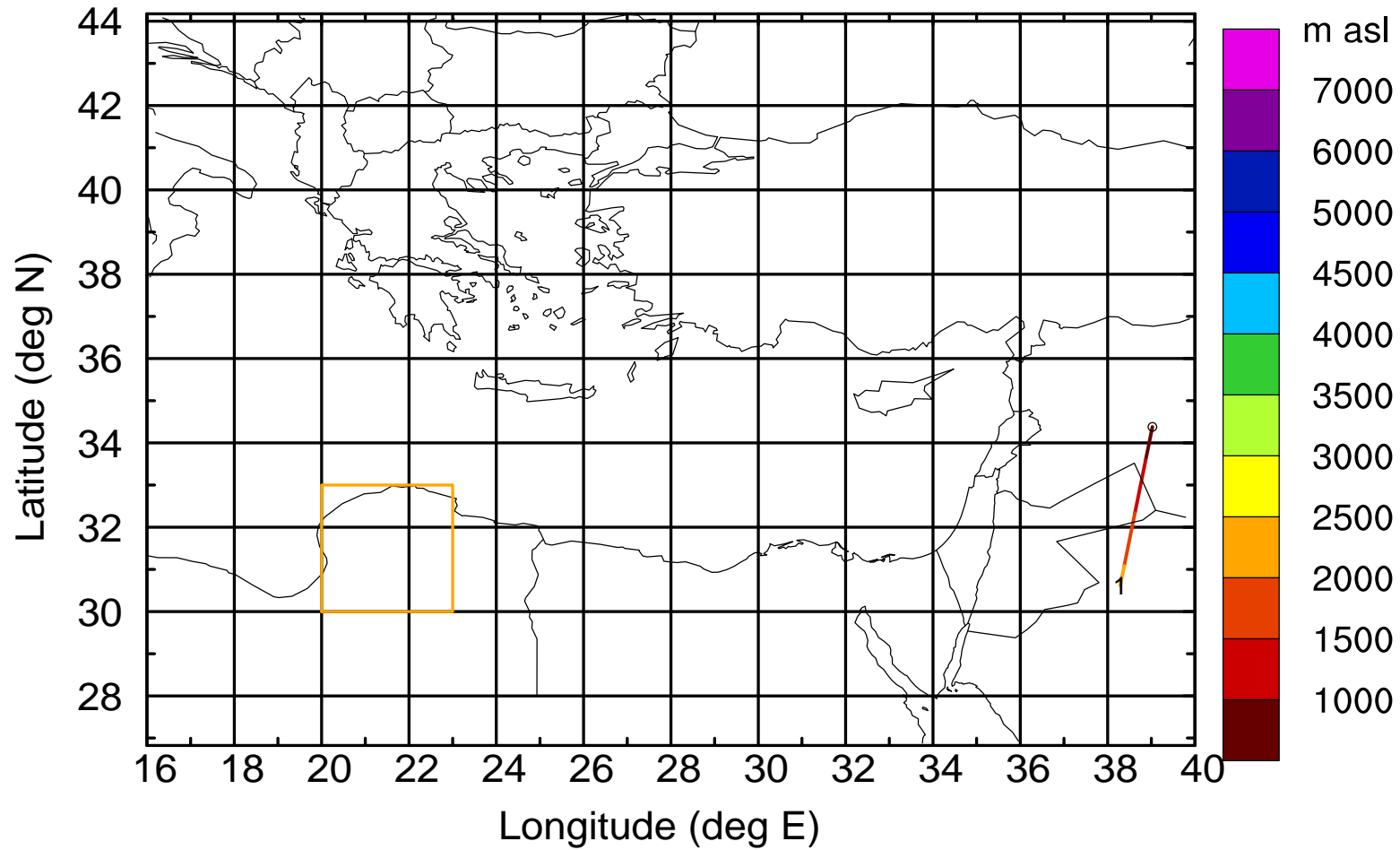
Level #2 of flight 170427a

BWD 20170427/07 -64H = 24/15 UTC



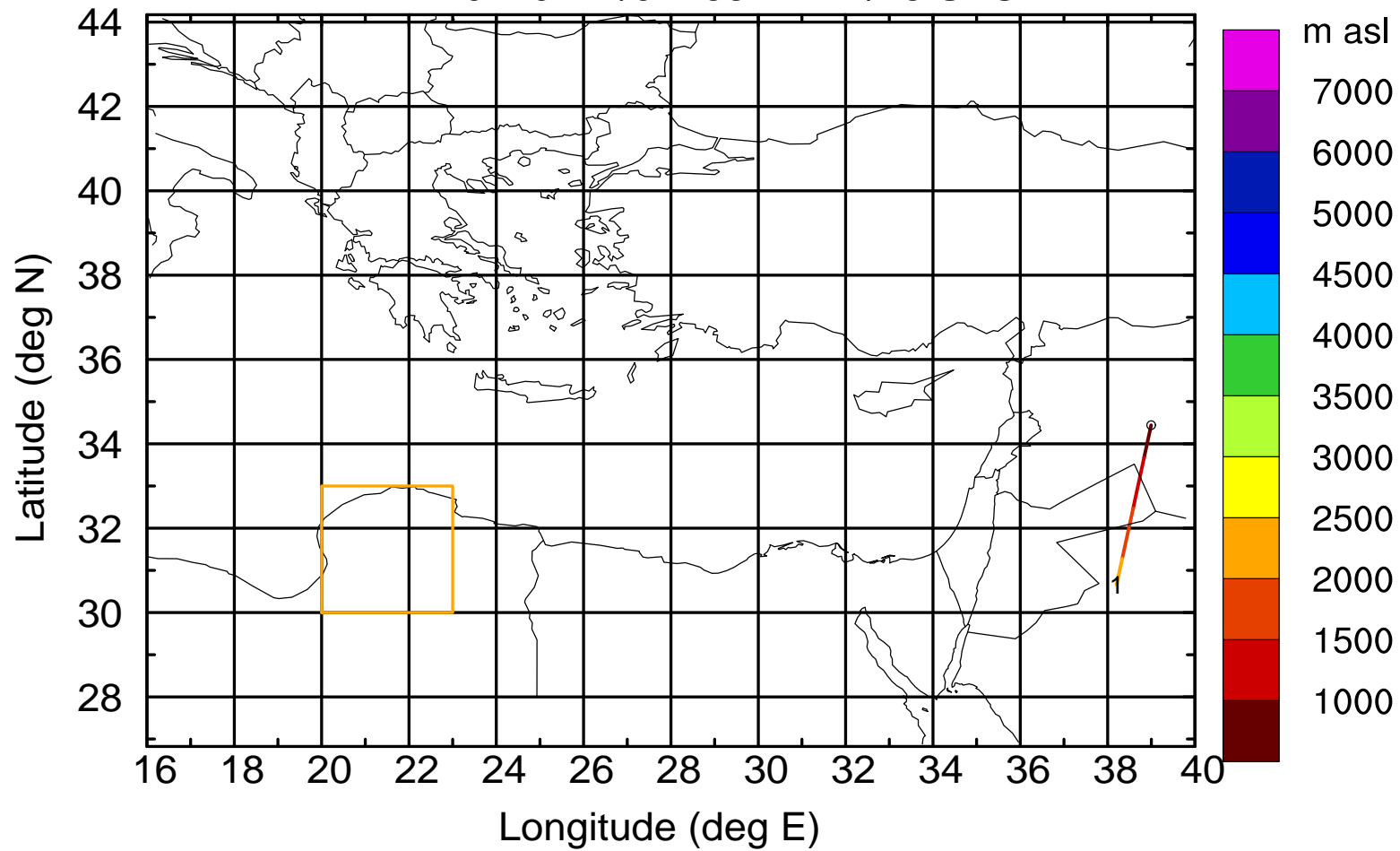
Level #2 of flight 170427a

BWD 20170427/07 -65H = 24/14 UTC



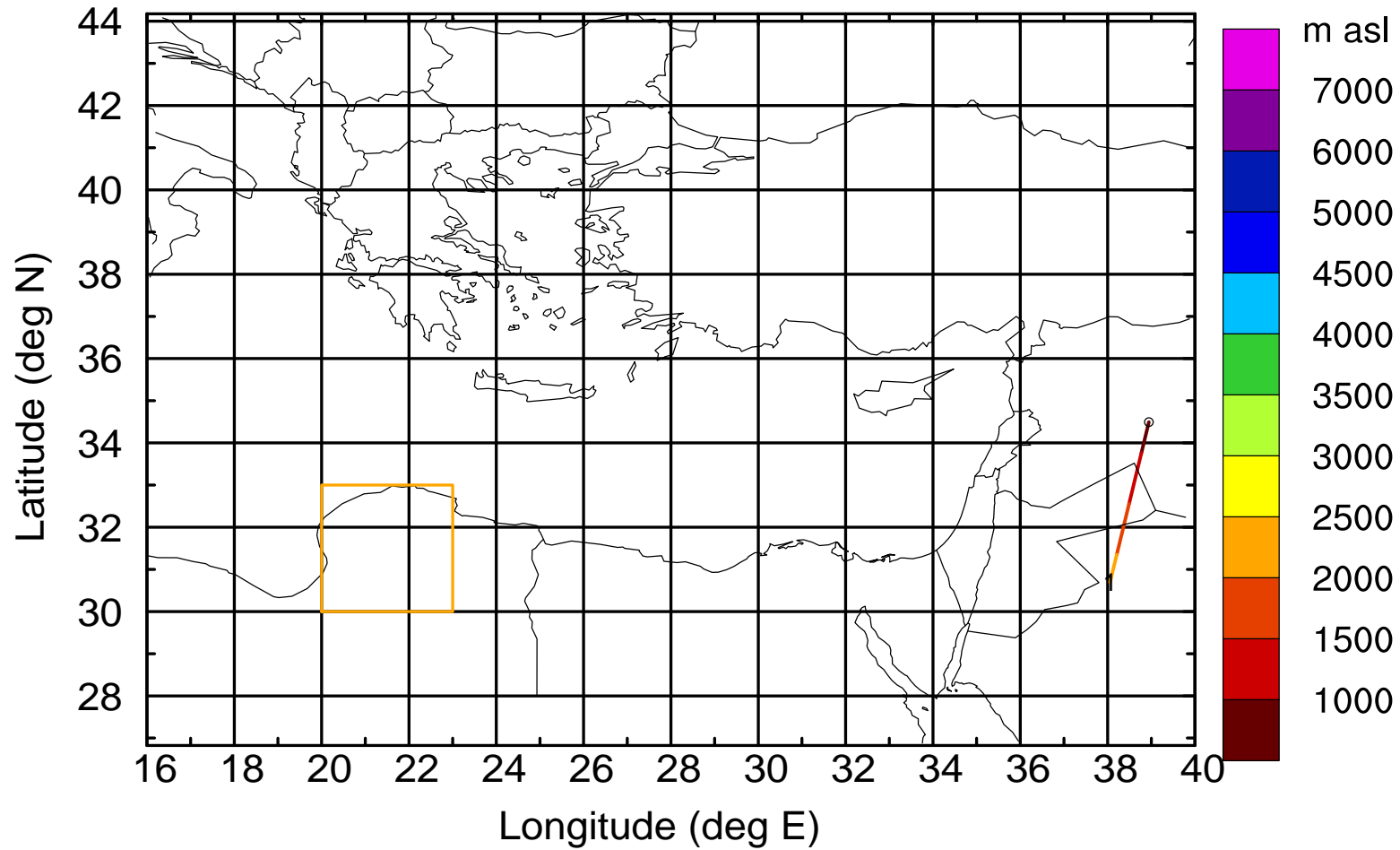
Level #2 of flight 170427a

BWD 20170427/07 -66H = 24/13 UTC



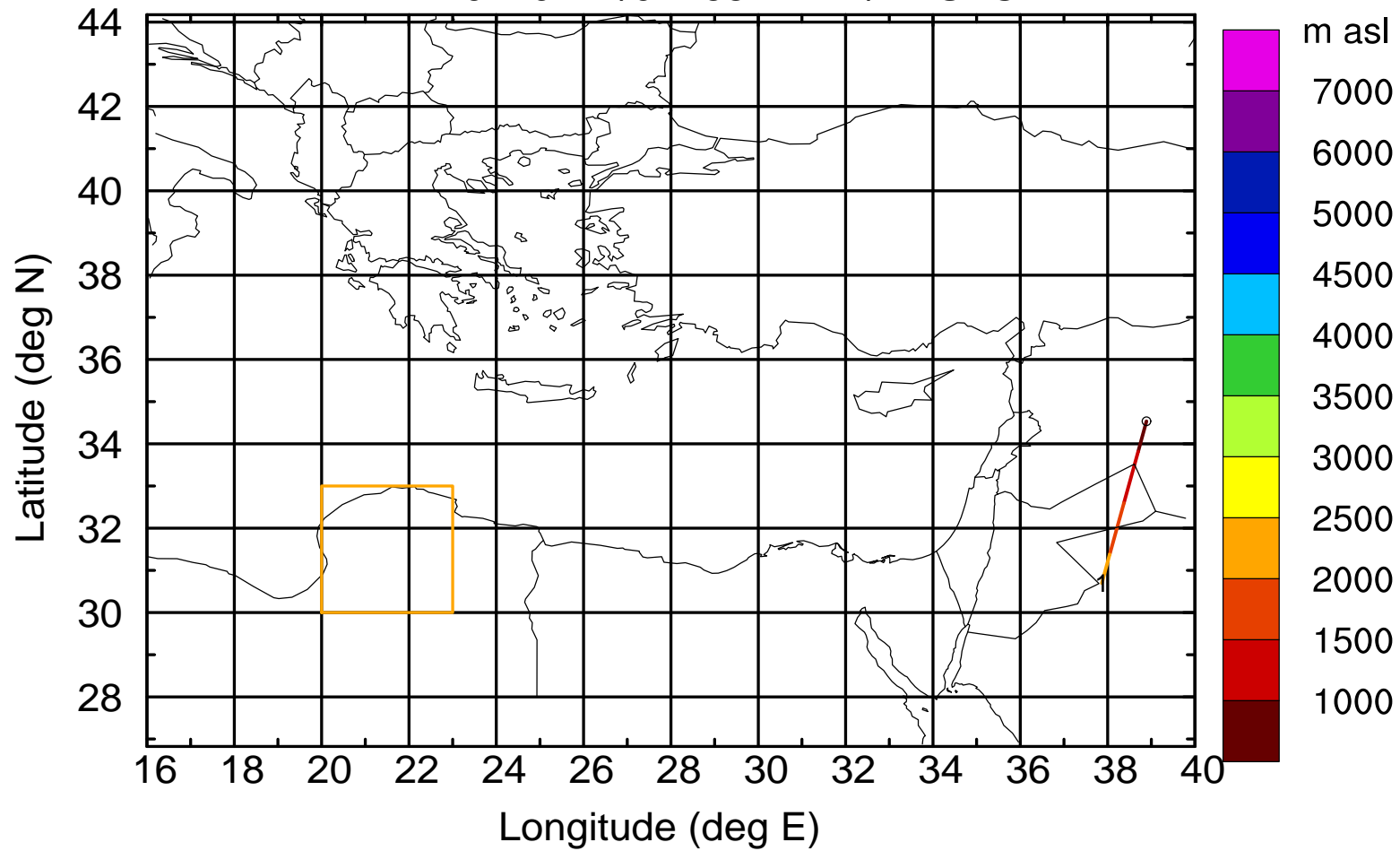
Level #2 of flight 170427a

BWD 20170427/07 -67H = 24/12 UTC



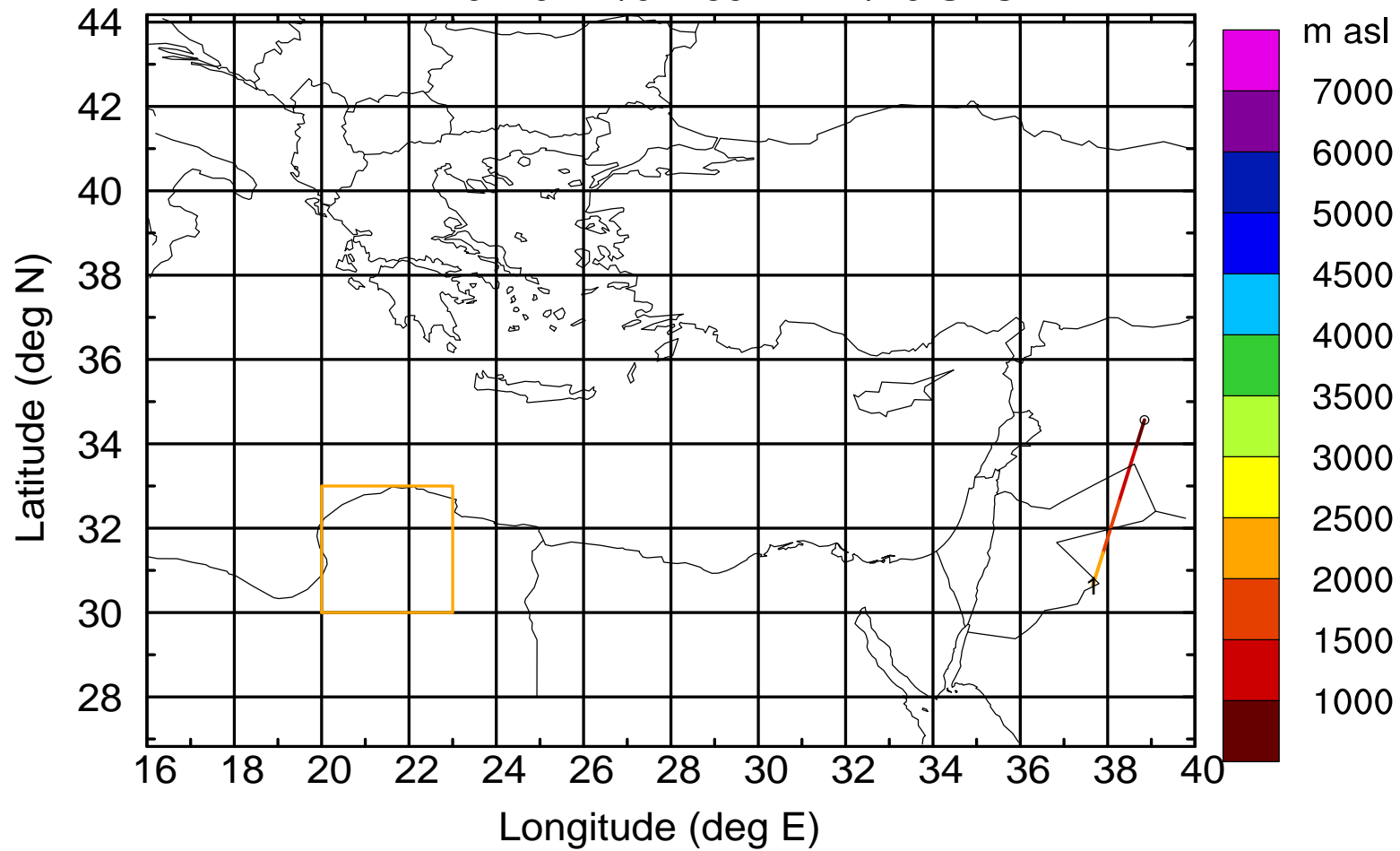
Level #2 of flight 170427a

BWD 20170427/07 -68H = 24/11 UTC



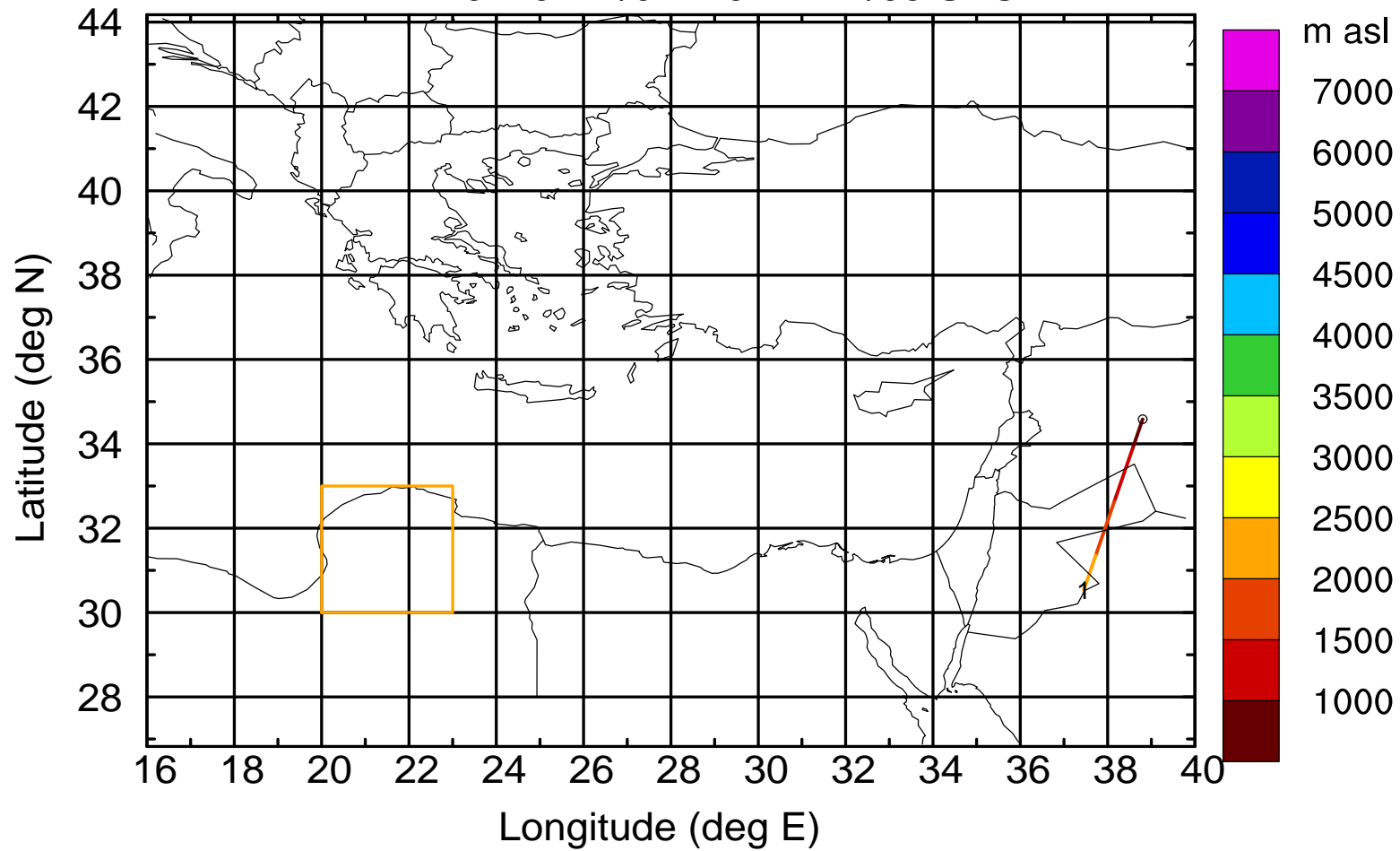
Level #2 of flight 170427a

BWD 20170427/07 -69H = 24/10 UTC



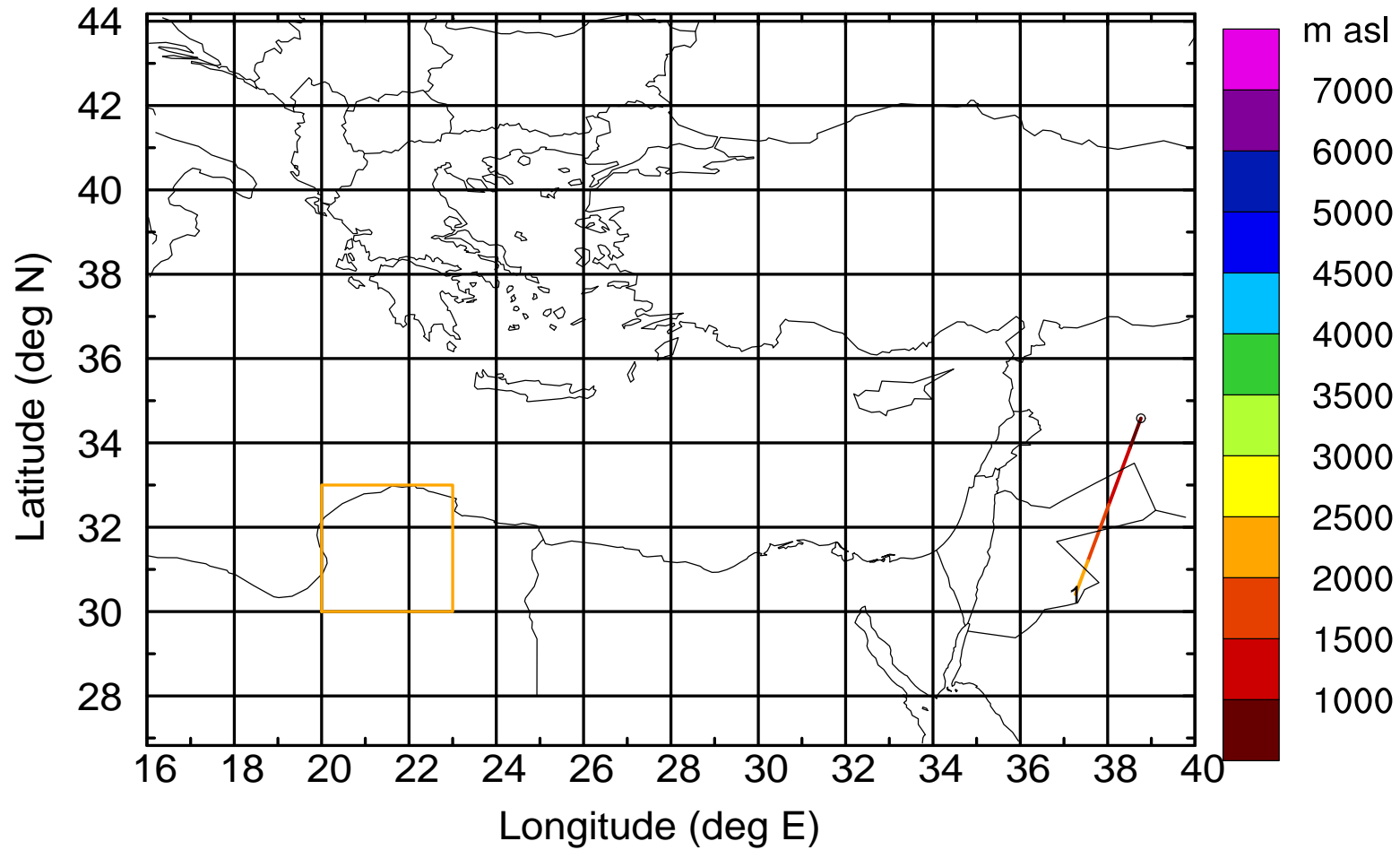
Level #2 of flight 170427a

BWD 20170427/07 -70H = 24/09 UTC



Level #2 of flight 170427a

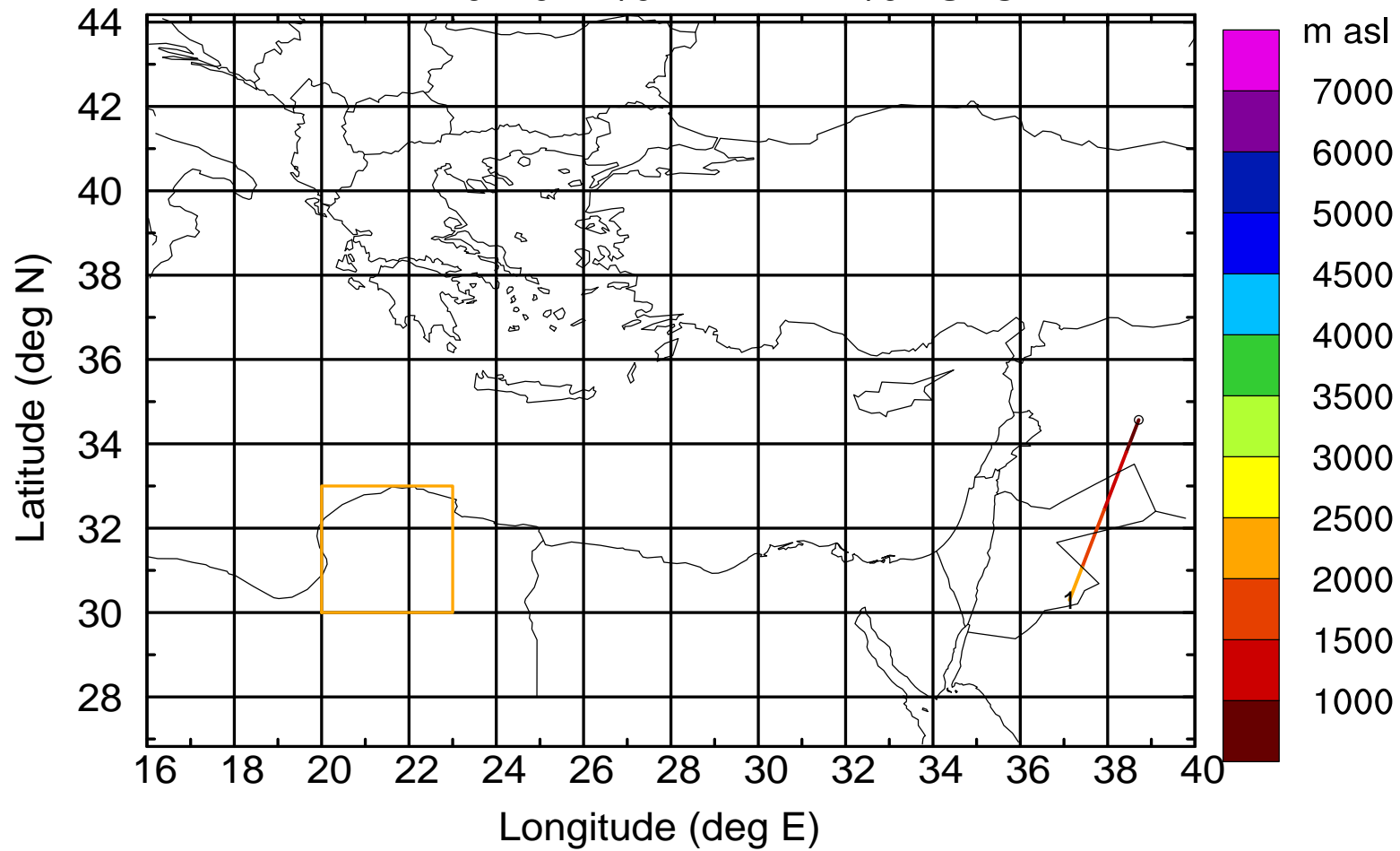
BWD 20170427/07 -71H = 24/08 UTC





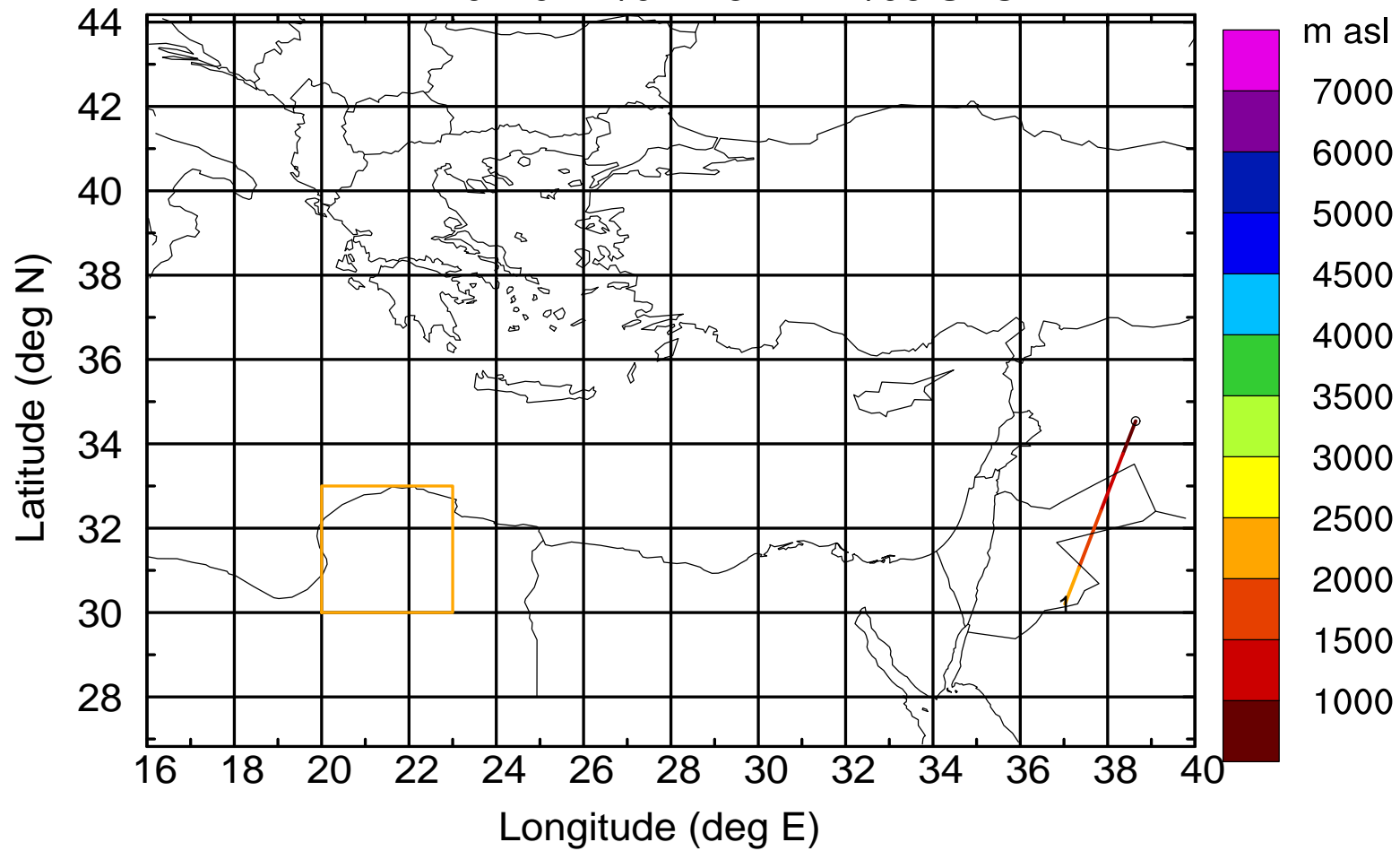
Level #2 of flight 170427a

BWD 20170427/07 -72H = 24/07 UTC



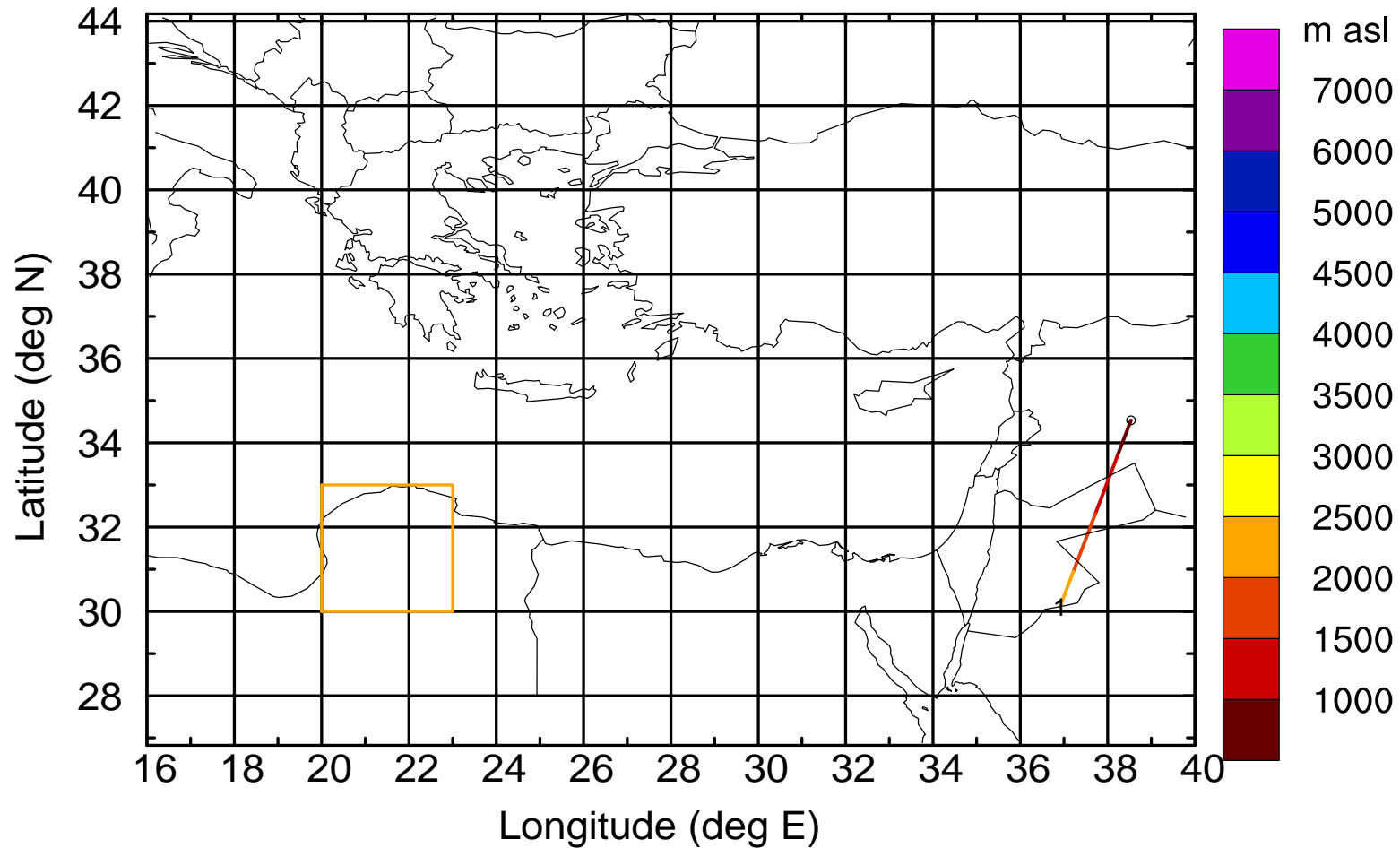
Level #2 of flight 170427a

BWD 20170427/07 -73H = 24/06 UTC



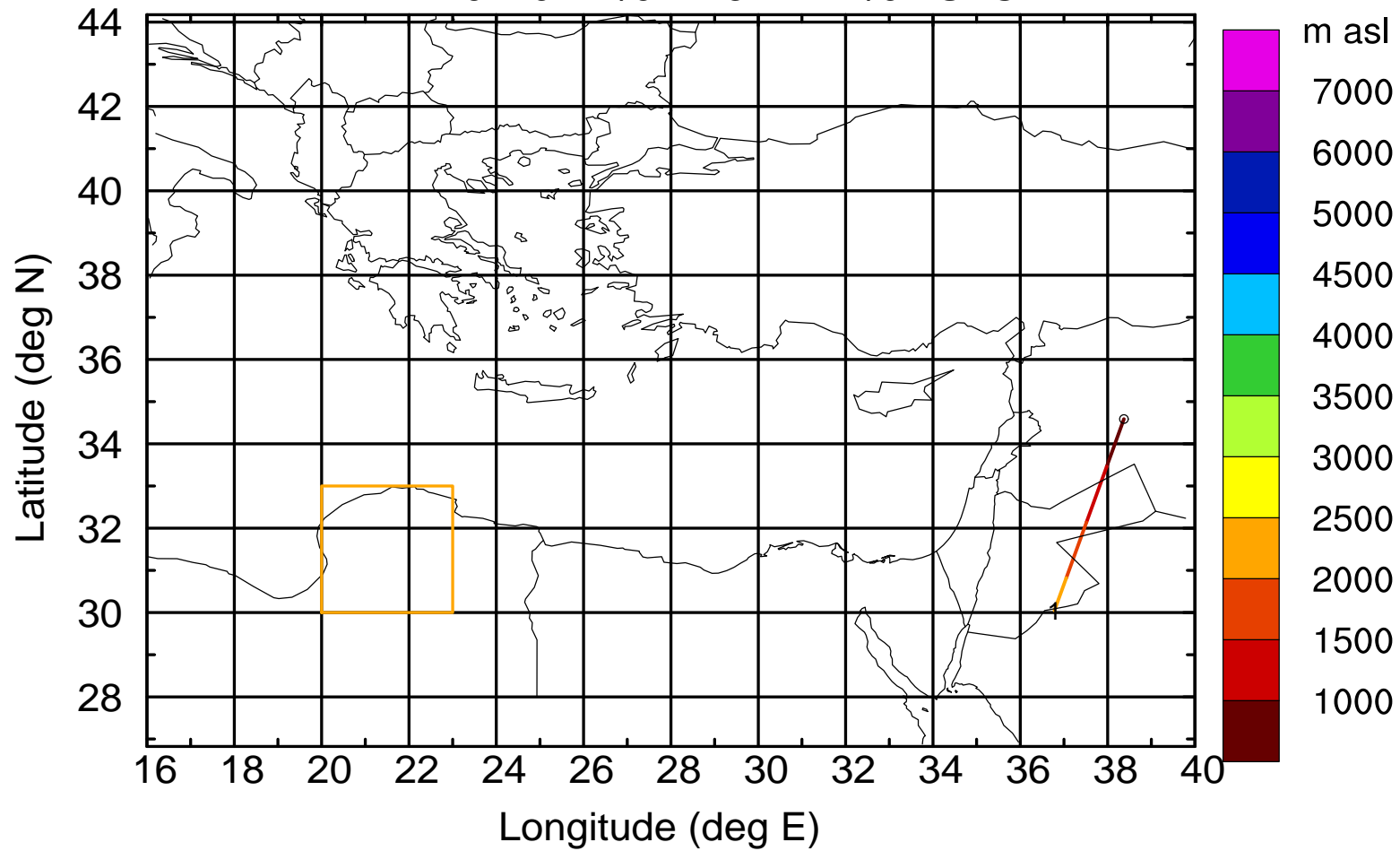
Level #2 of flight 170427a

BWD 20170427/07 -74H = 24/05 UTC



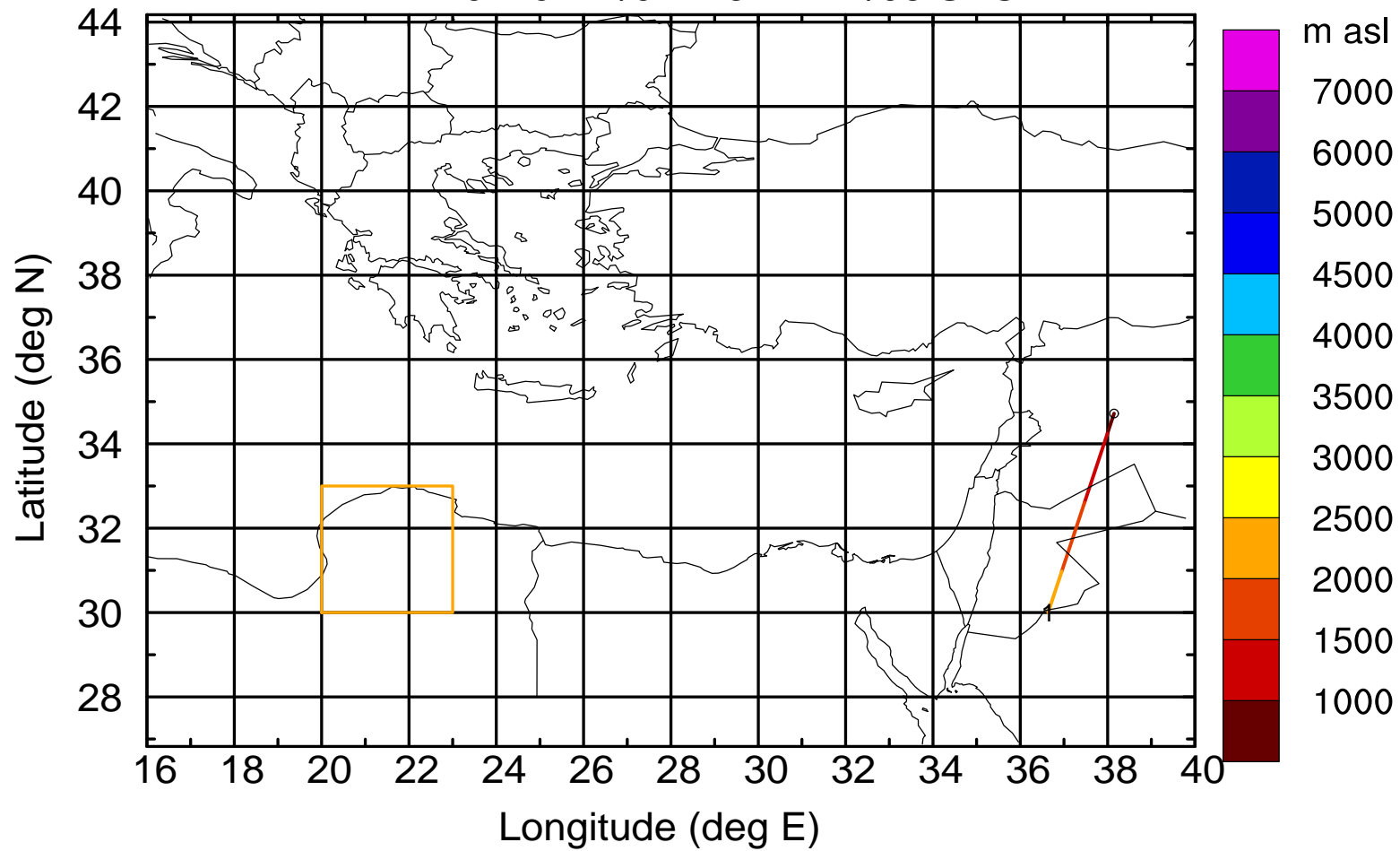
Level #2 of flight 170427a

BWD 20170427/07 -75H = 24/04 UTC



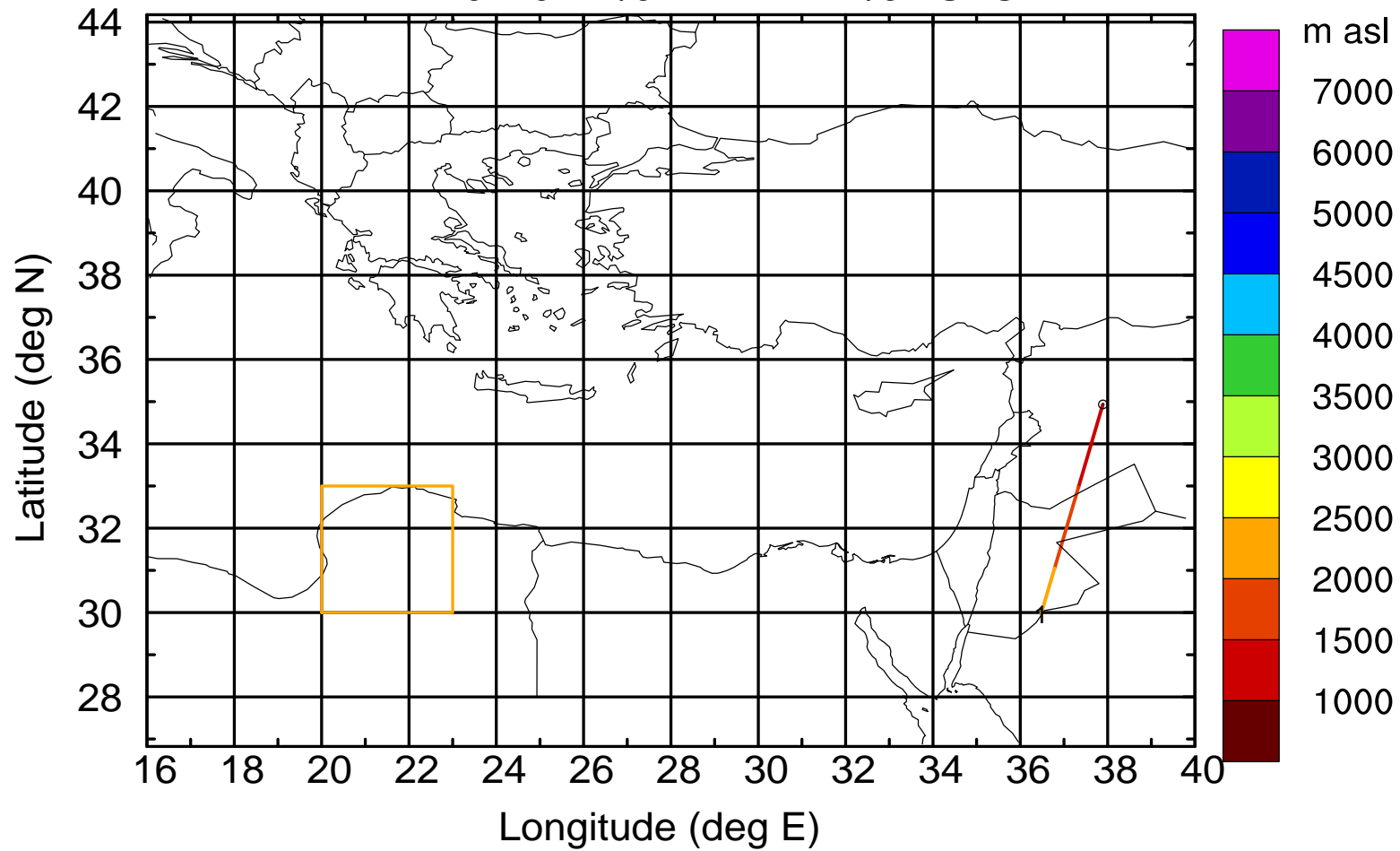
Level #2 of flight 170427a

BWD 20170427/07 -76H = 24/03 UTC



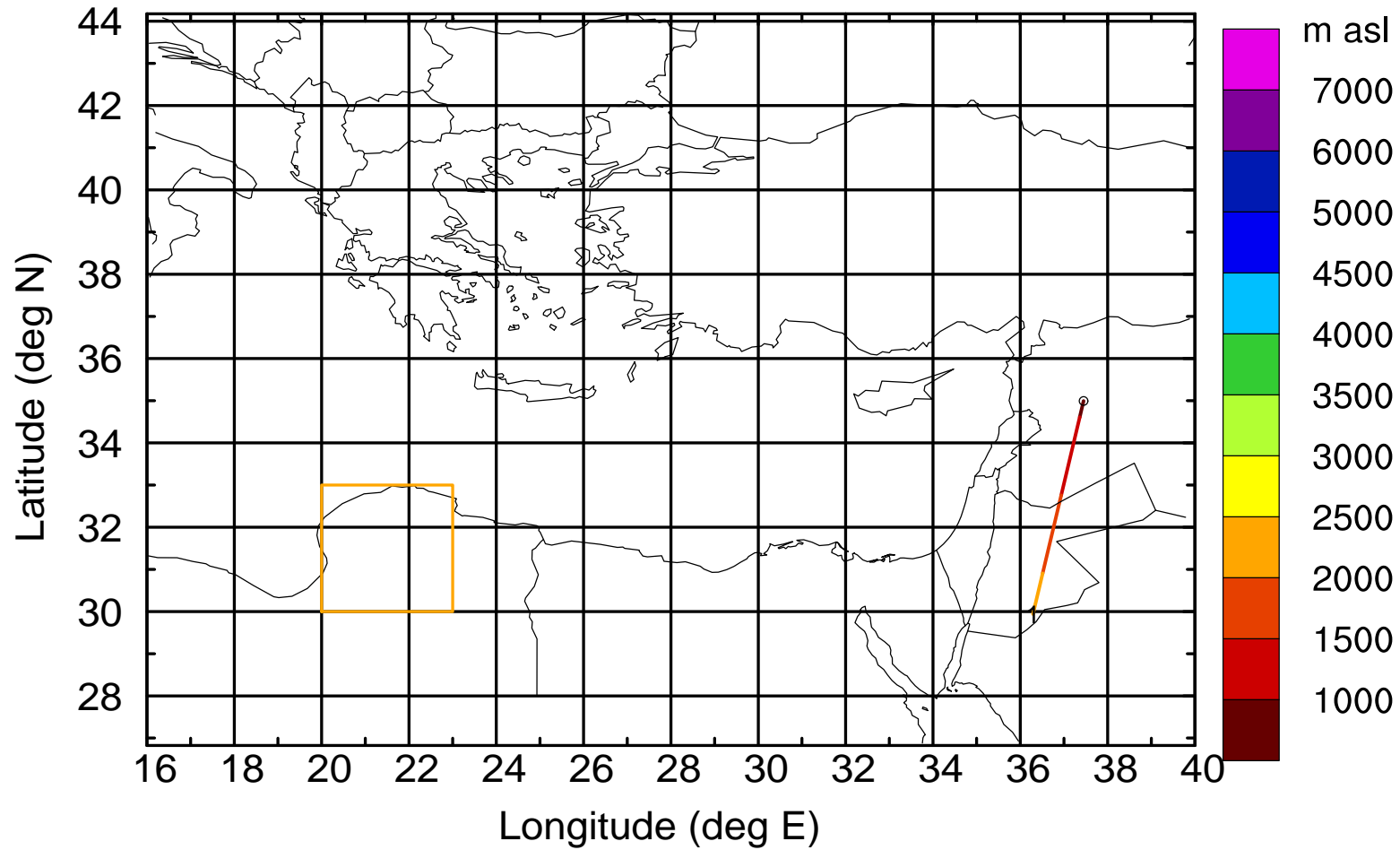
Level #2 of flight 170427a

BWD 20170427/07 -77H = 24/02 UTC



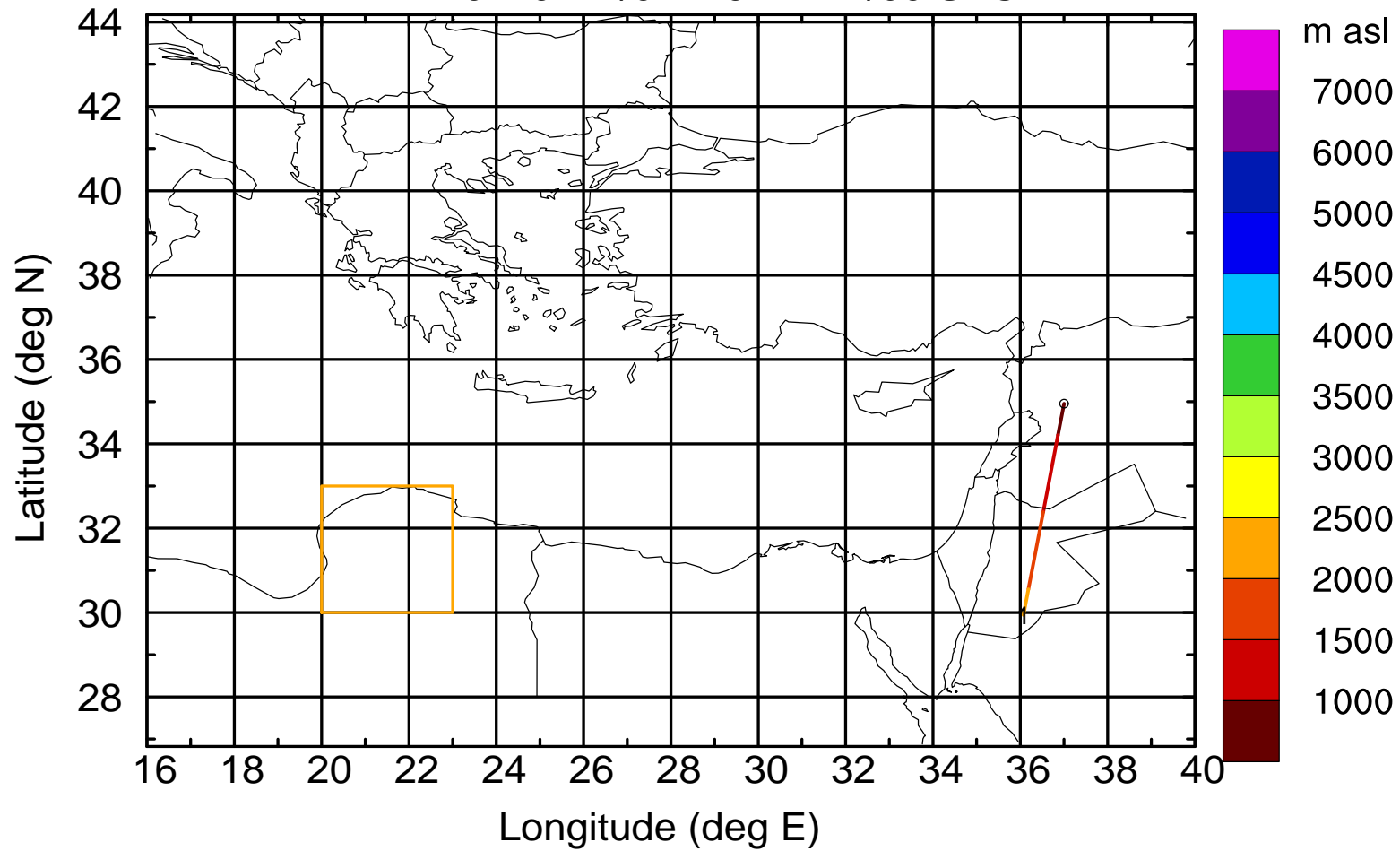
Level #2 of flight 170427a

BWD 20170427/07 -78H = 24/01 UTC



Level #2 of flight 170427a

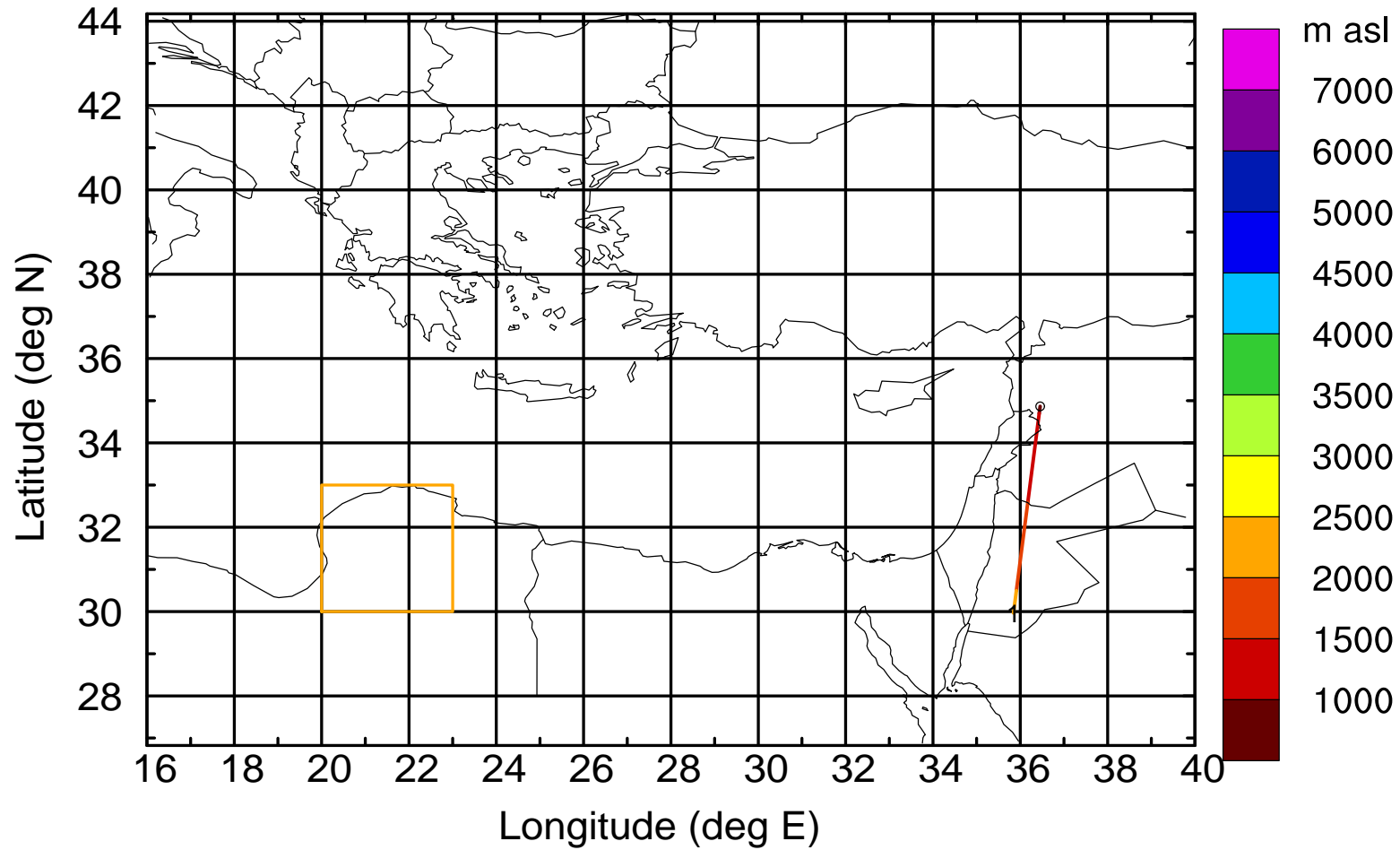
BWD 20170427/07 -79H = 24/00 UTC





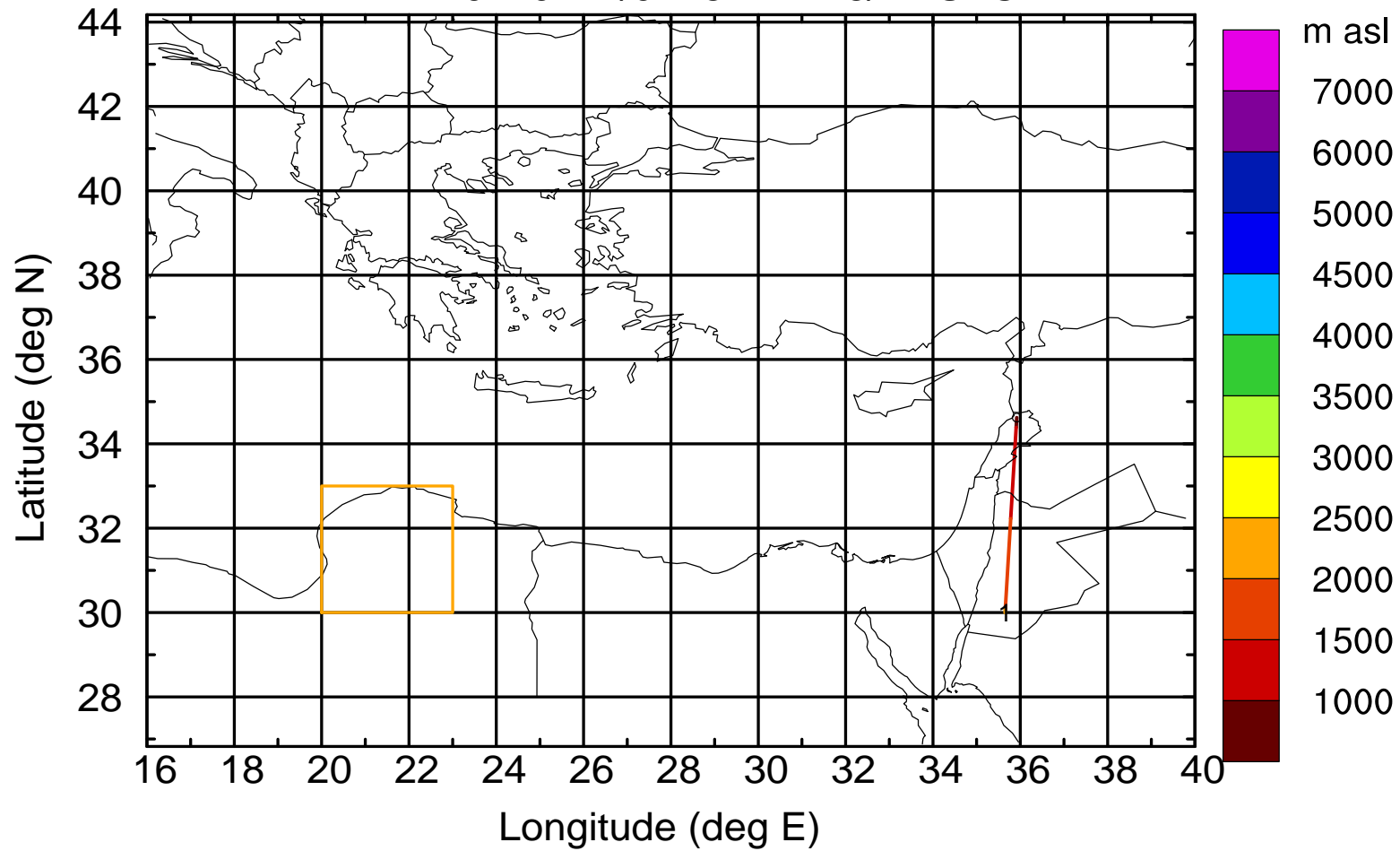
Level #2 of flight 170427a

BWD 20170427/07 -80H = 23/23 UTC



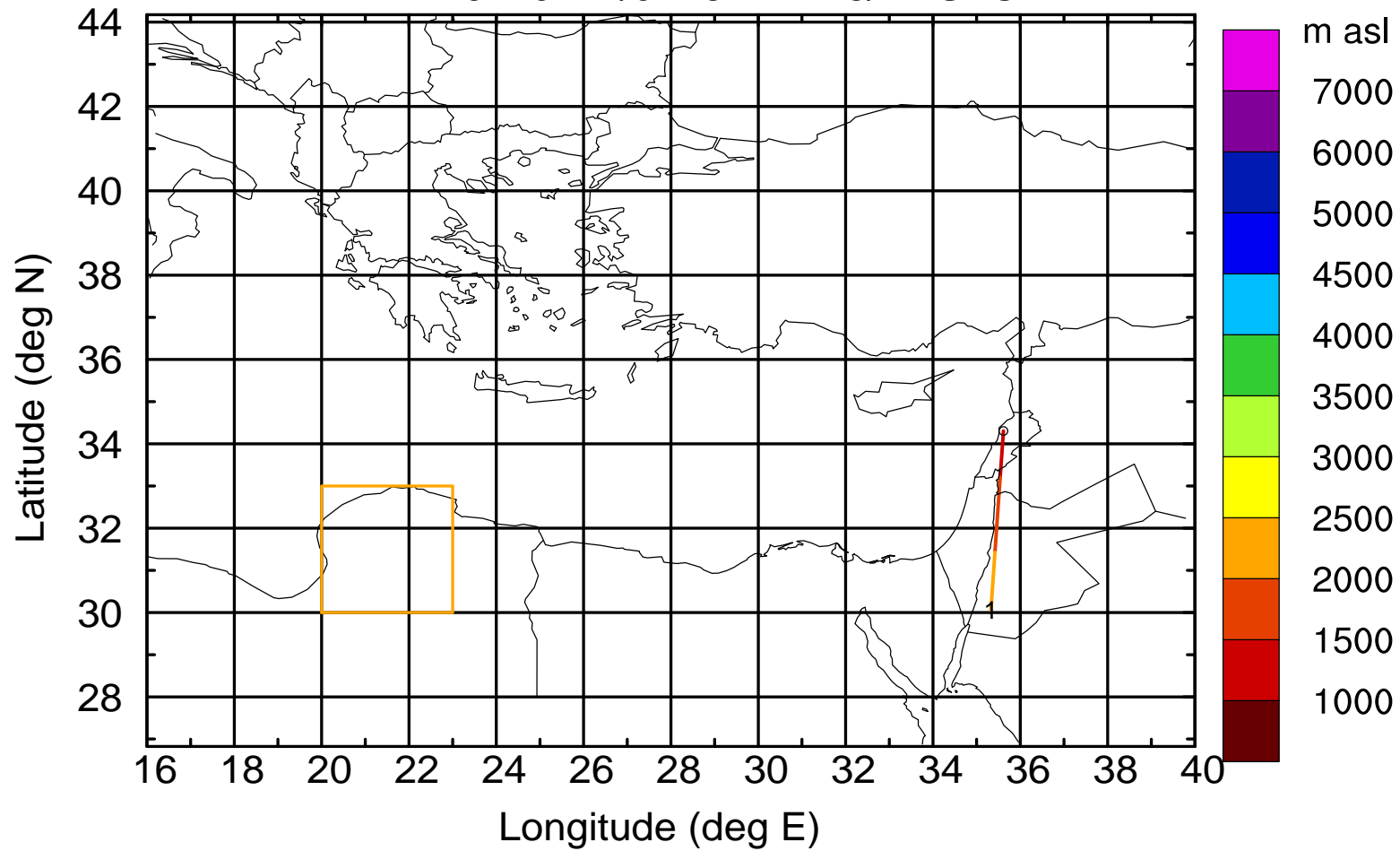
Level #2 of flight 170427a

BWD 20170427/07 -81H = 23/22 UTC



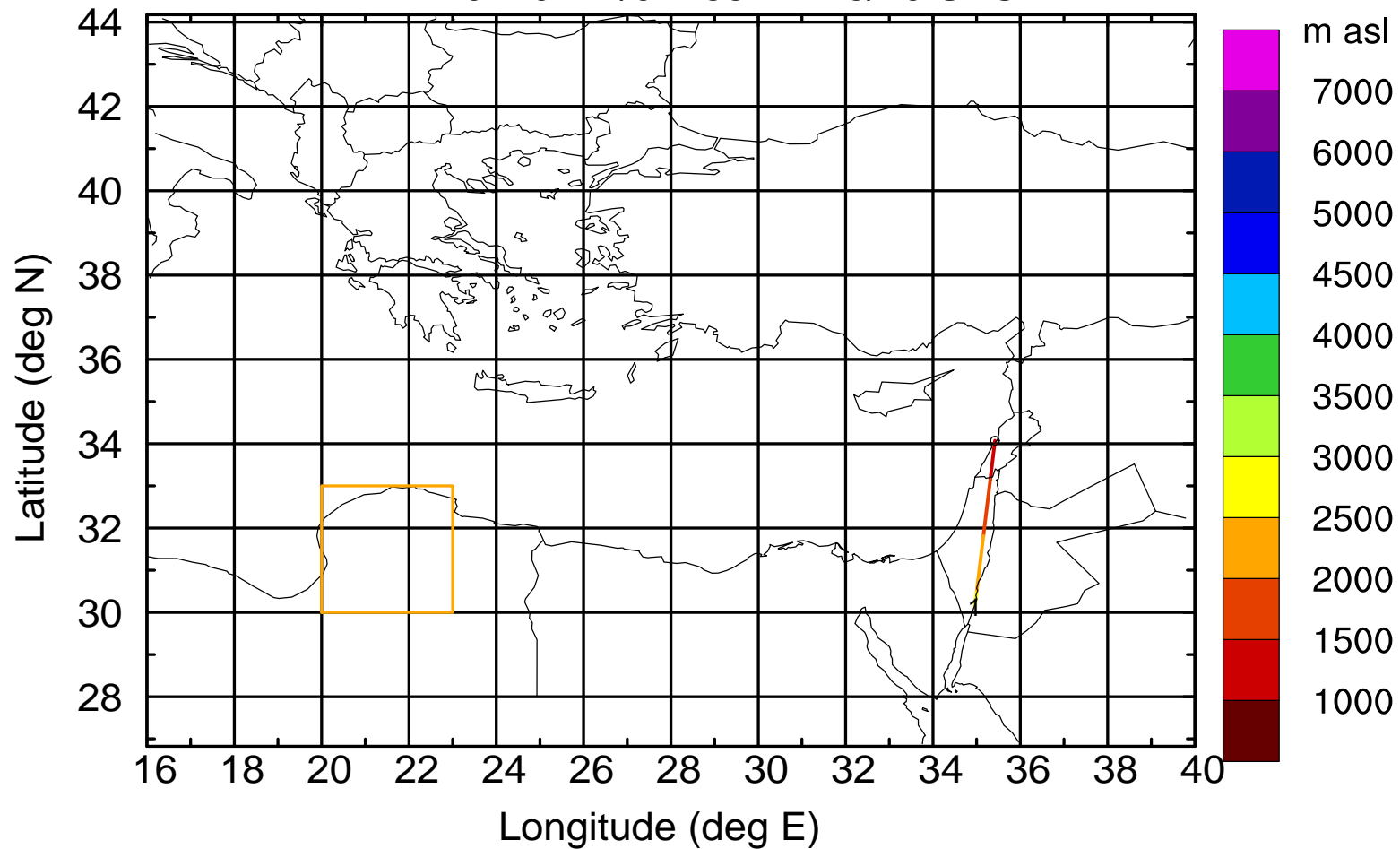
Level #2 of flight 170427a

BWD 20170427/07 -82H = 23/21 UTC



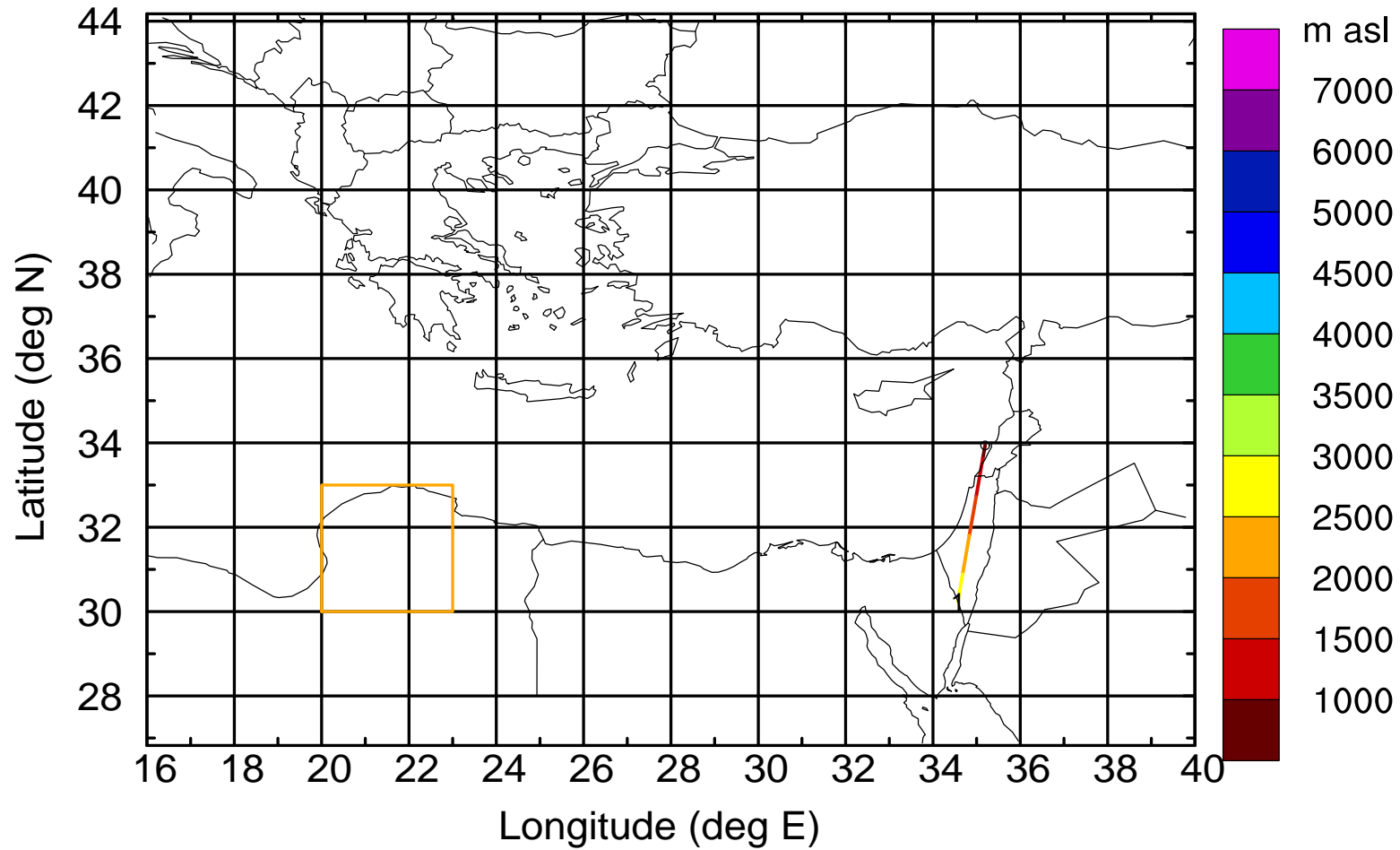
Level #2 of flight 170427a

BWD 20170427/07 -83H = 23/20 UTC



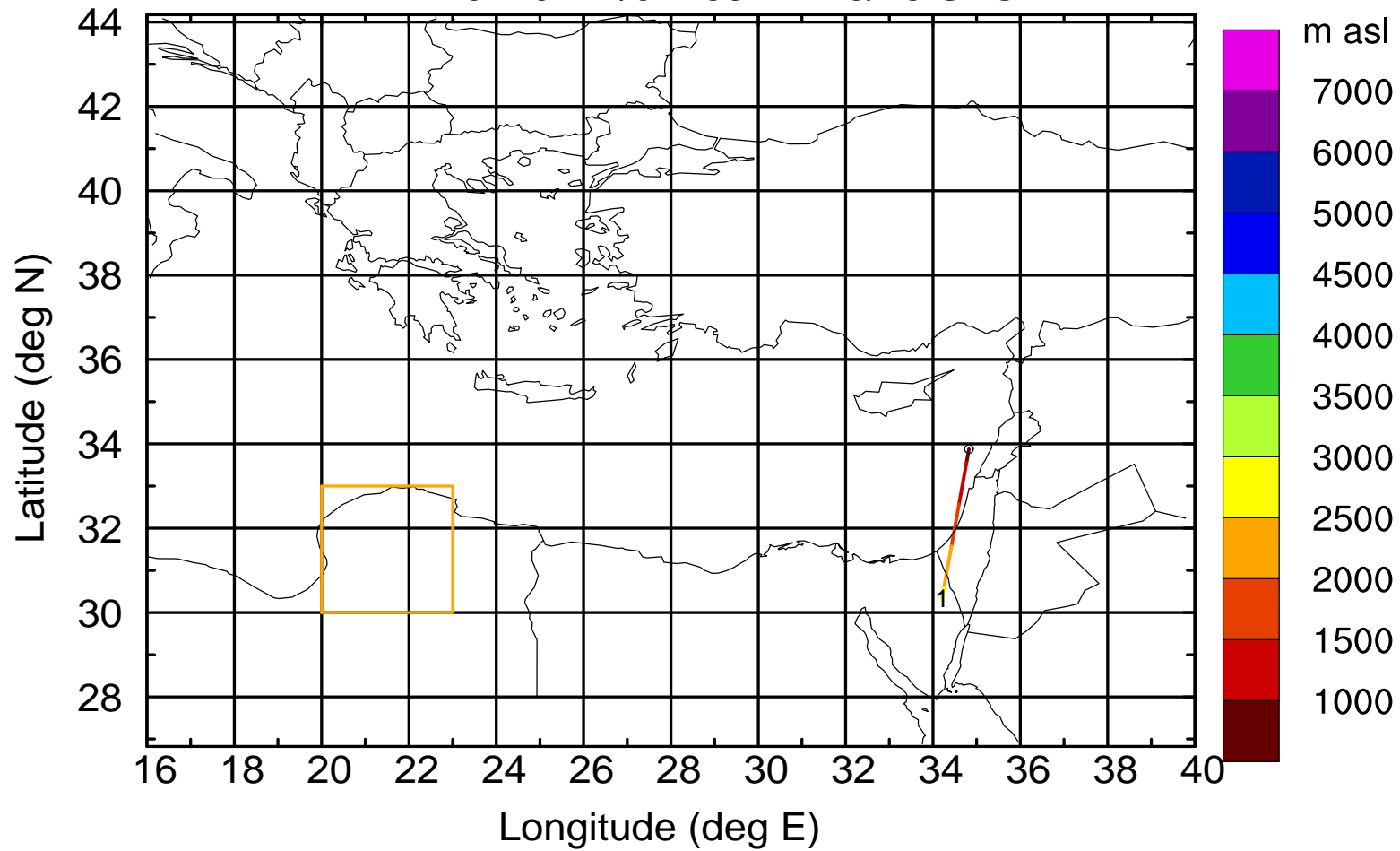
Level #2 of flight 170427a

BWD 20170427/07 -84H = 23/19 UTC



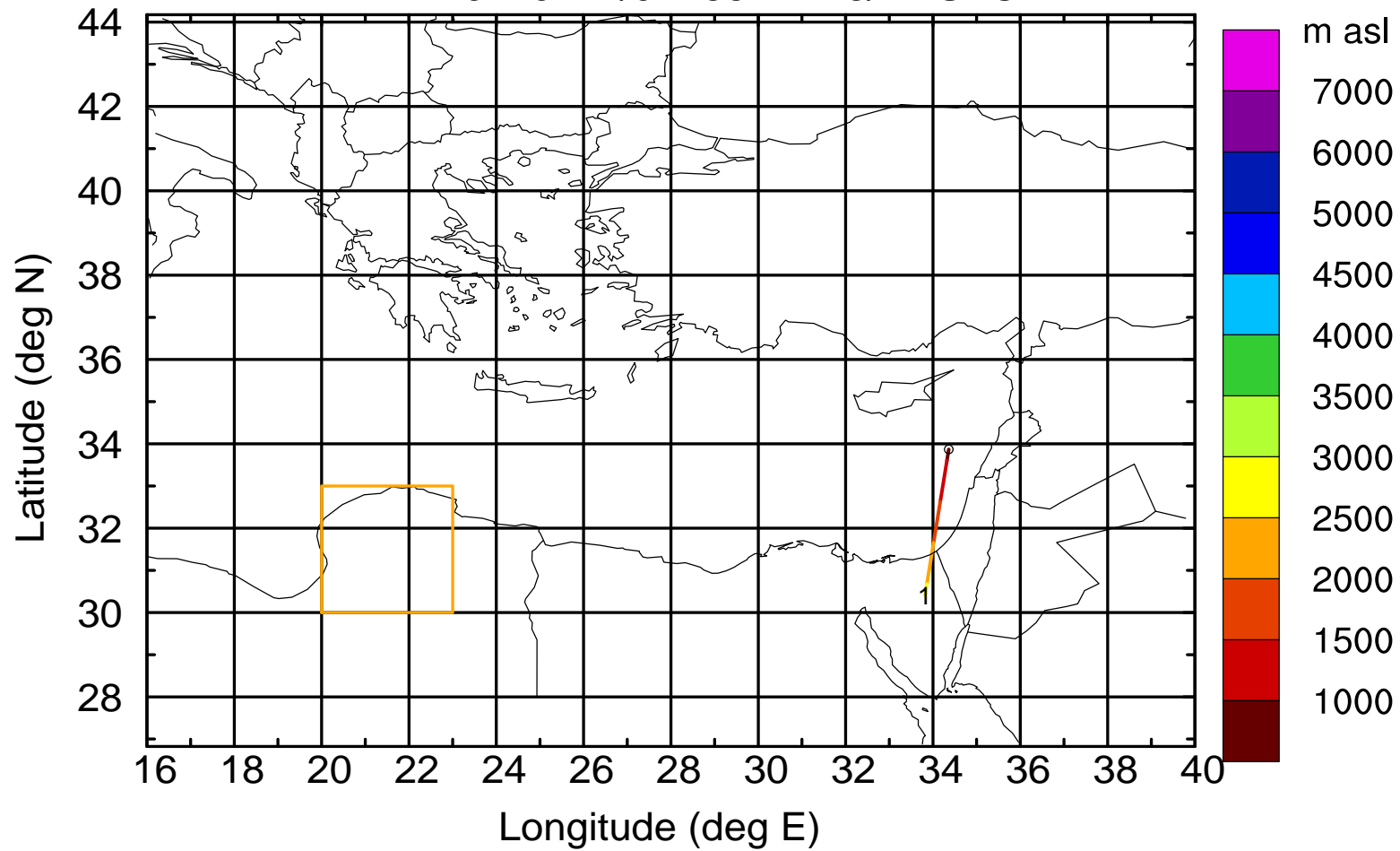
Level #2 of flight 170427a

BWD 20170427/07 -85H = 23/18 UTC



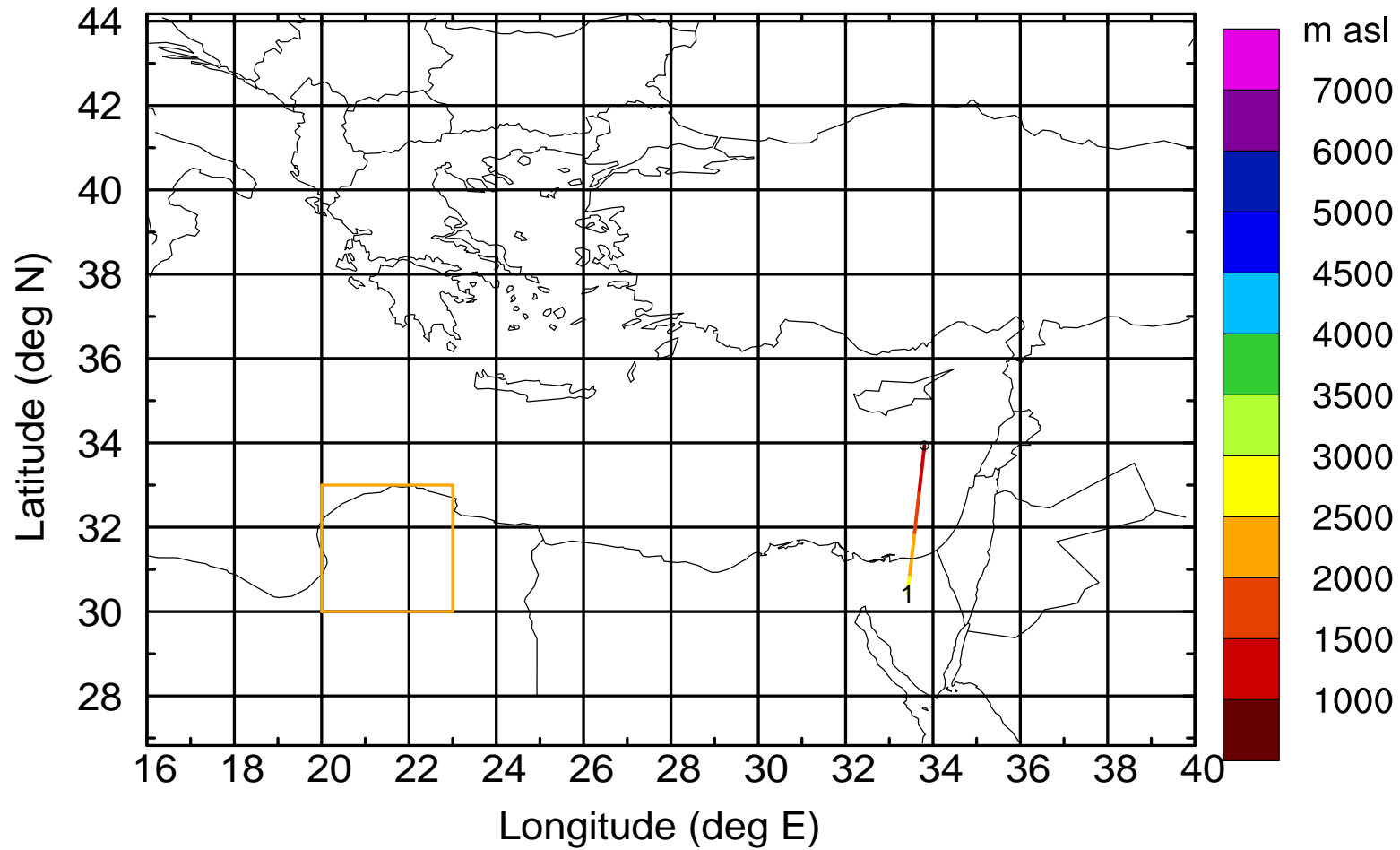
Level #2 of flight 170427a

BWD 20170427/07 -86H = 23/17 UTC



Level #2 of flight 170427a

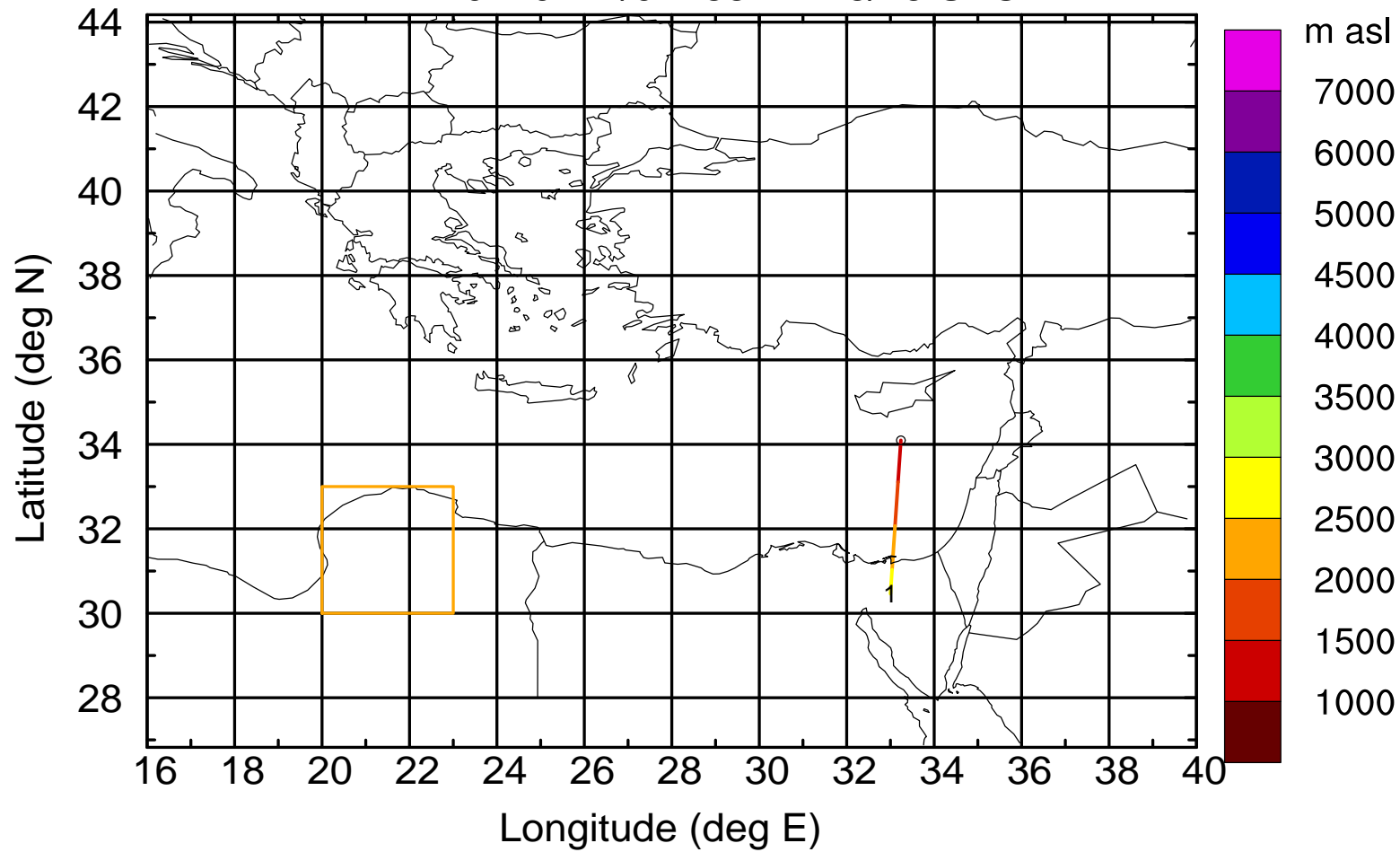
BWD 20170427/07 -87H = 23/16 UTC





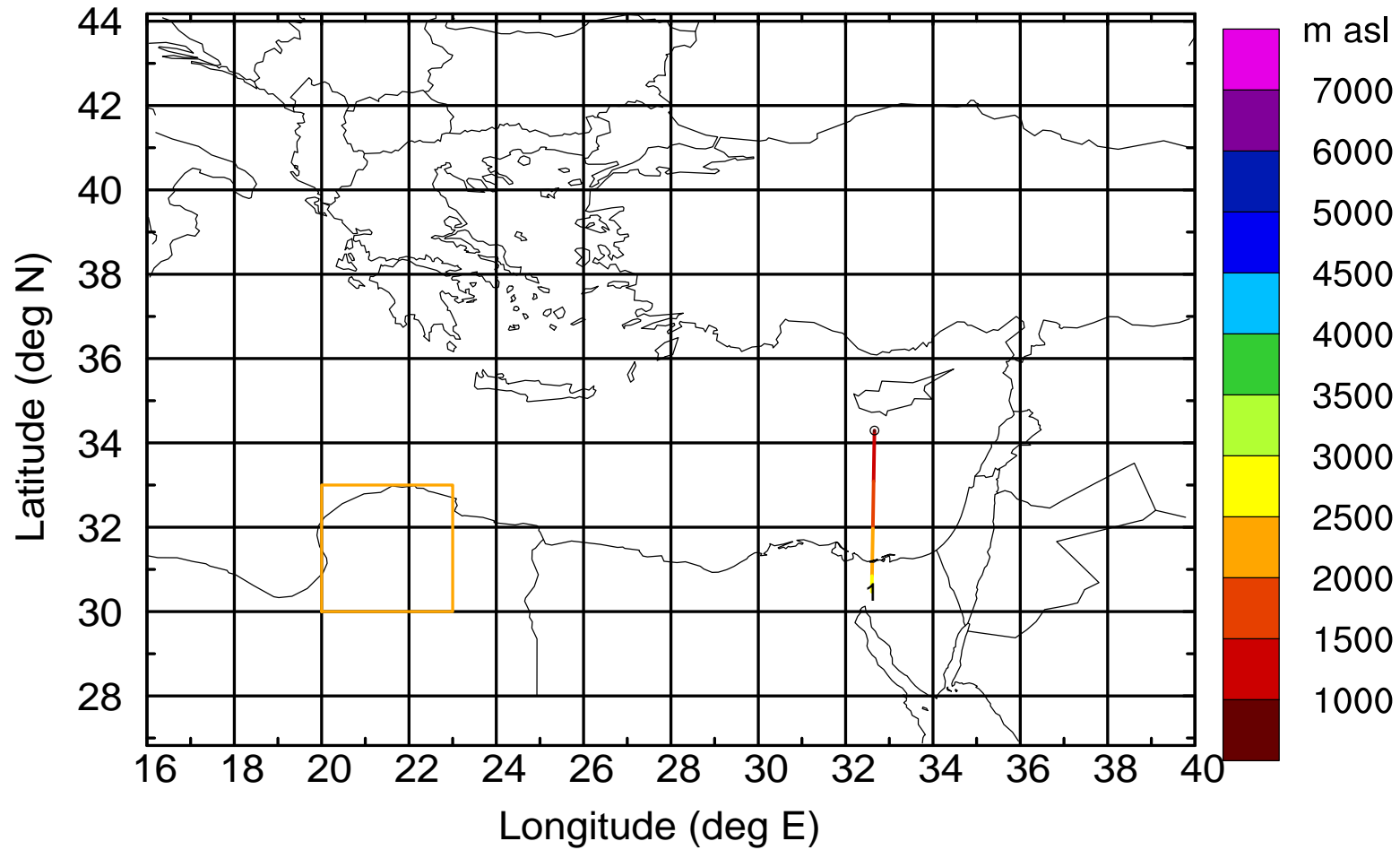
Level #2 of flight 170427a

BWD 20170427/07 -88H = 23/15 UTC



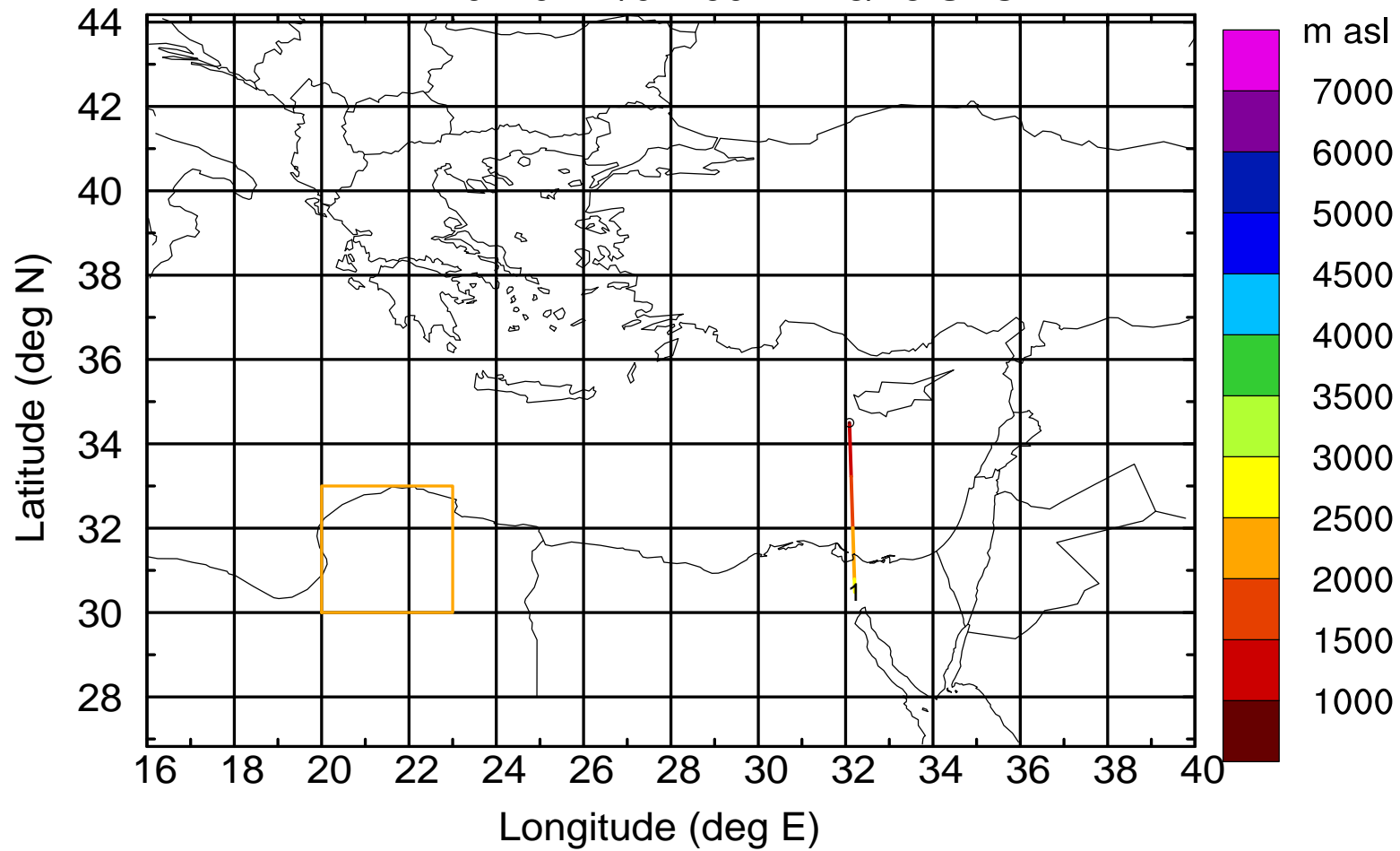
Level #2 of flight 170427a

BWD 20170427/07 -89H = 23/14 UTC



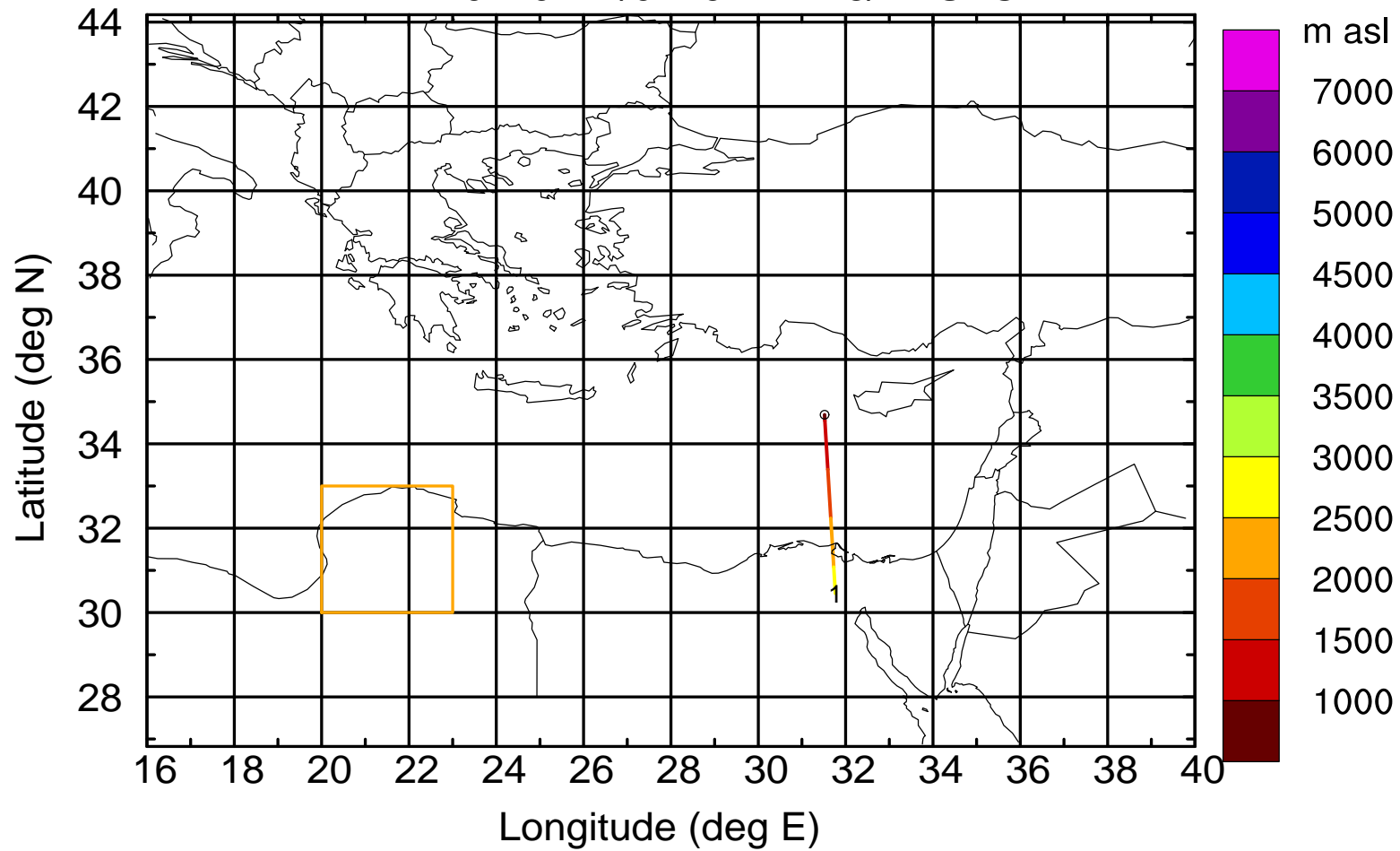
Level #2 of flight 170427a

BWD 20170427/07 -90H = 23/13 UTC



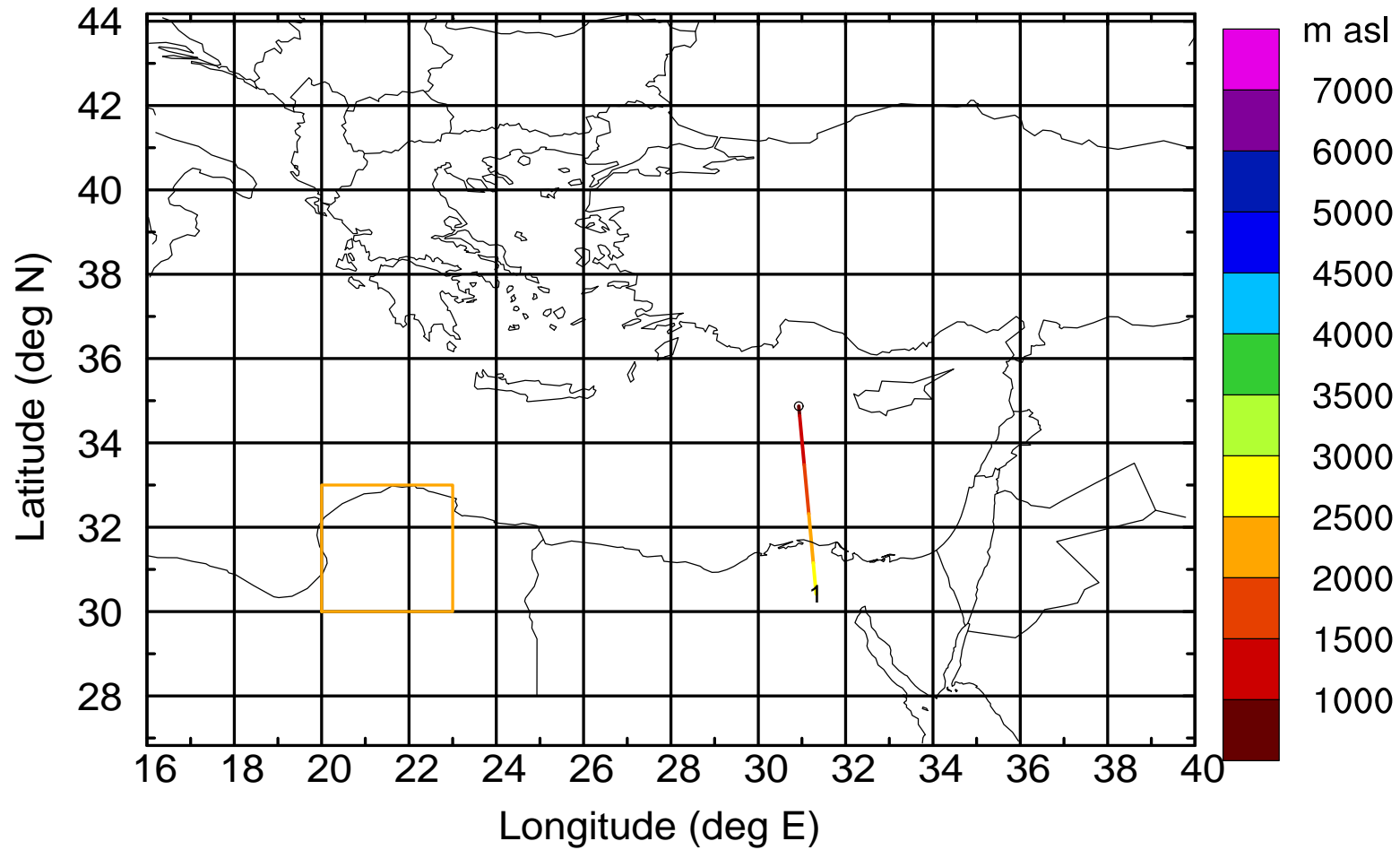
Level #2 of flight 170427a

BWD 20170427/07 -91H = 23/12 UTC



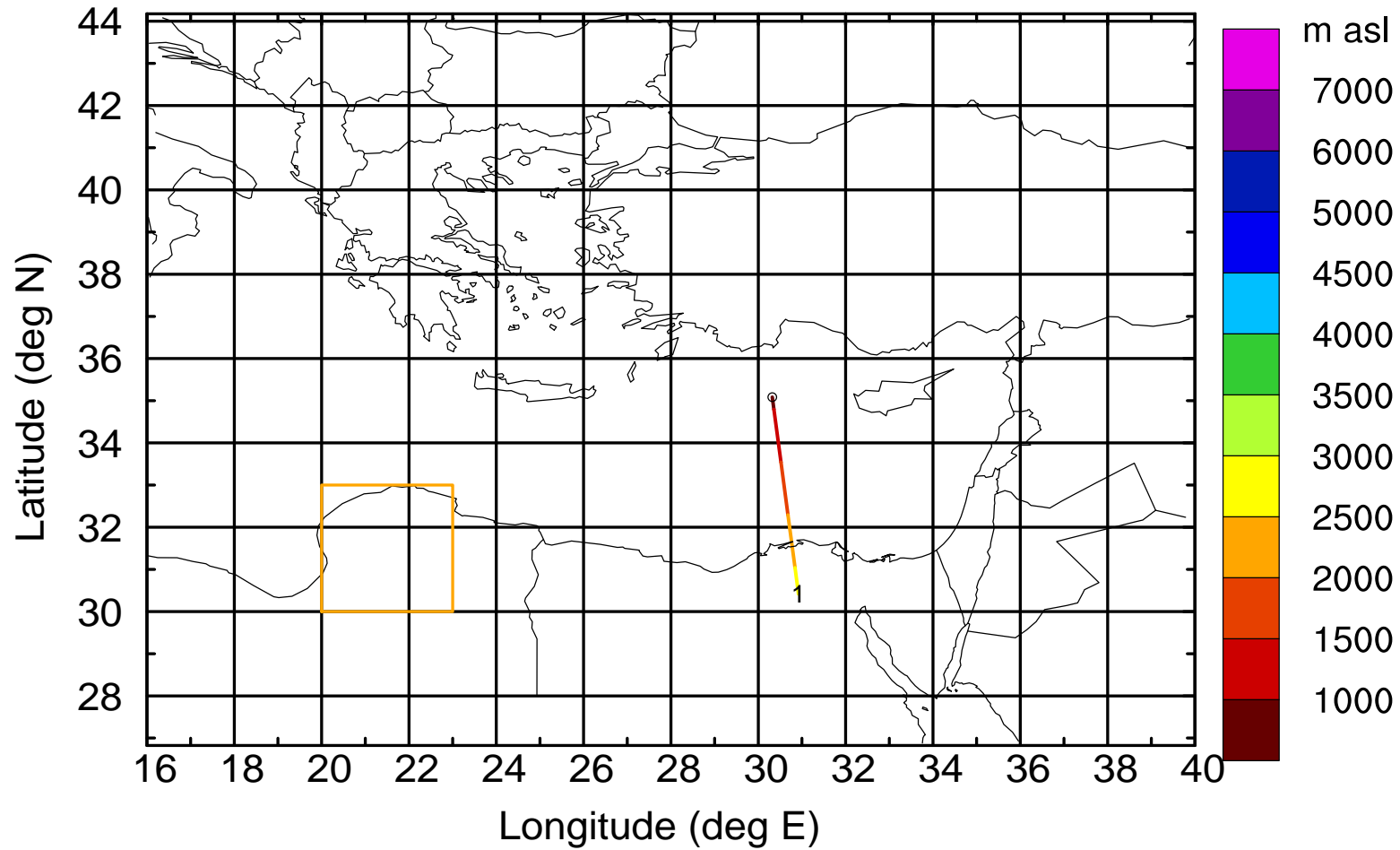
Level #2 of flight 170427a

BWD 20170427/07 -92H = 23/11 UTC



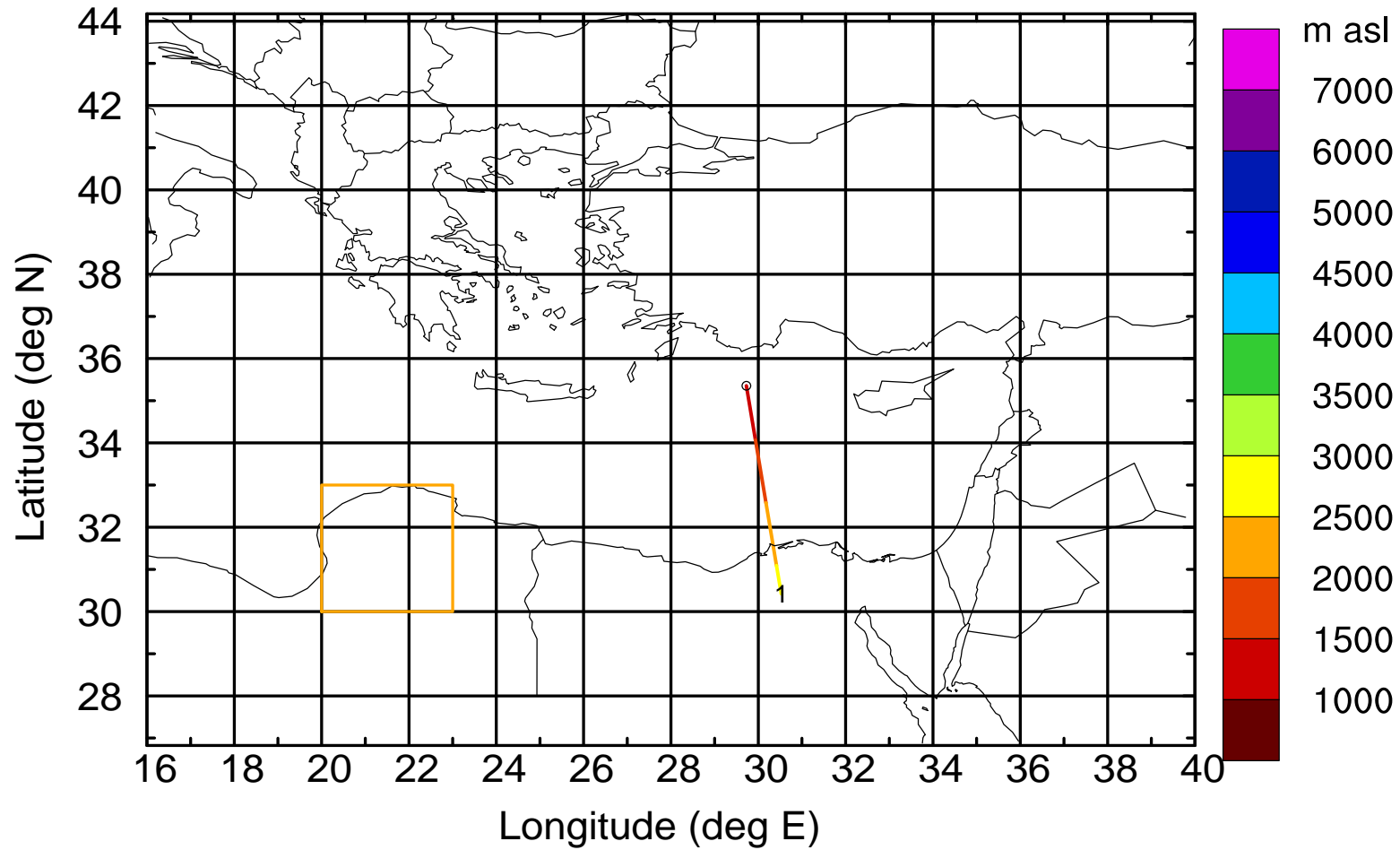
Level #2 of flight 170427a

BWD 20170427/07 -93H = 23/10 UTC



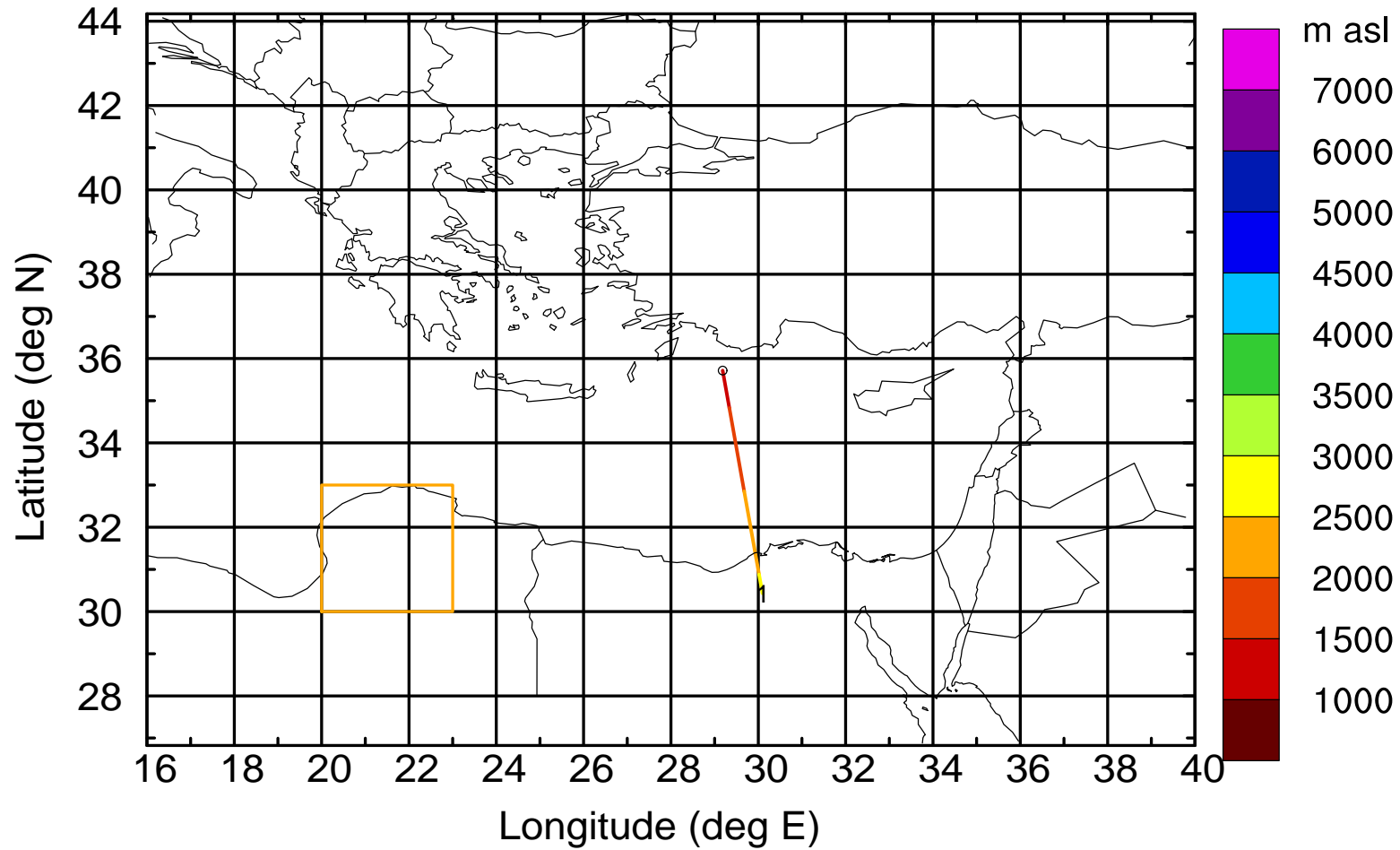
Level #2 of flight 170427a

BWD 20170427/07 -94H = 23/09 UTC



Level #2 of flight 170427a

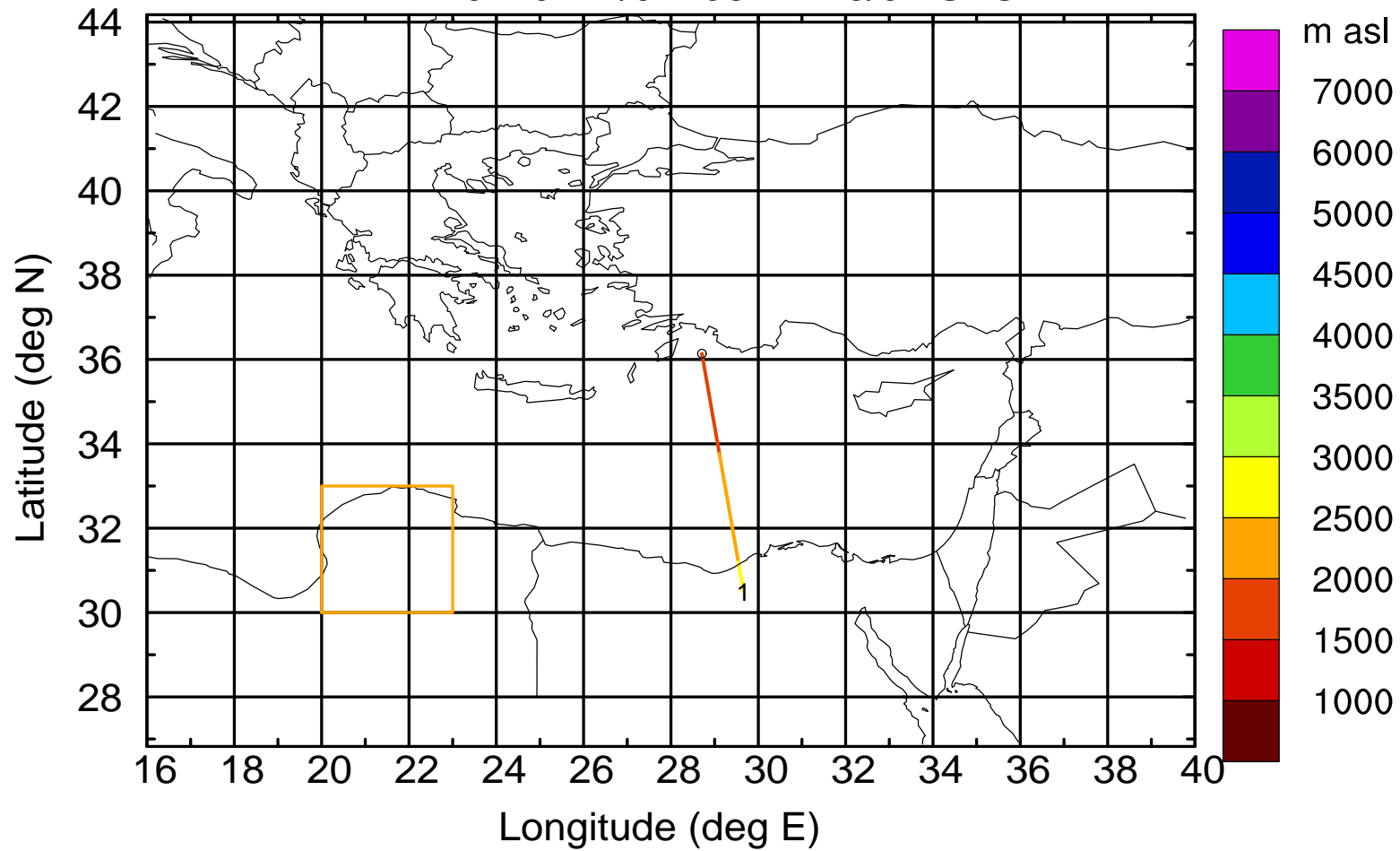
BWD 20170427/07 -95H = 23/08 UTC





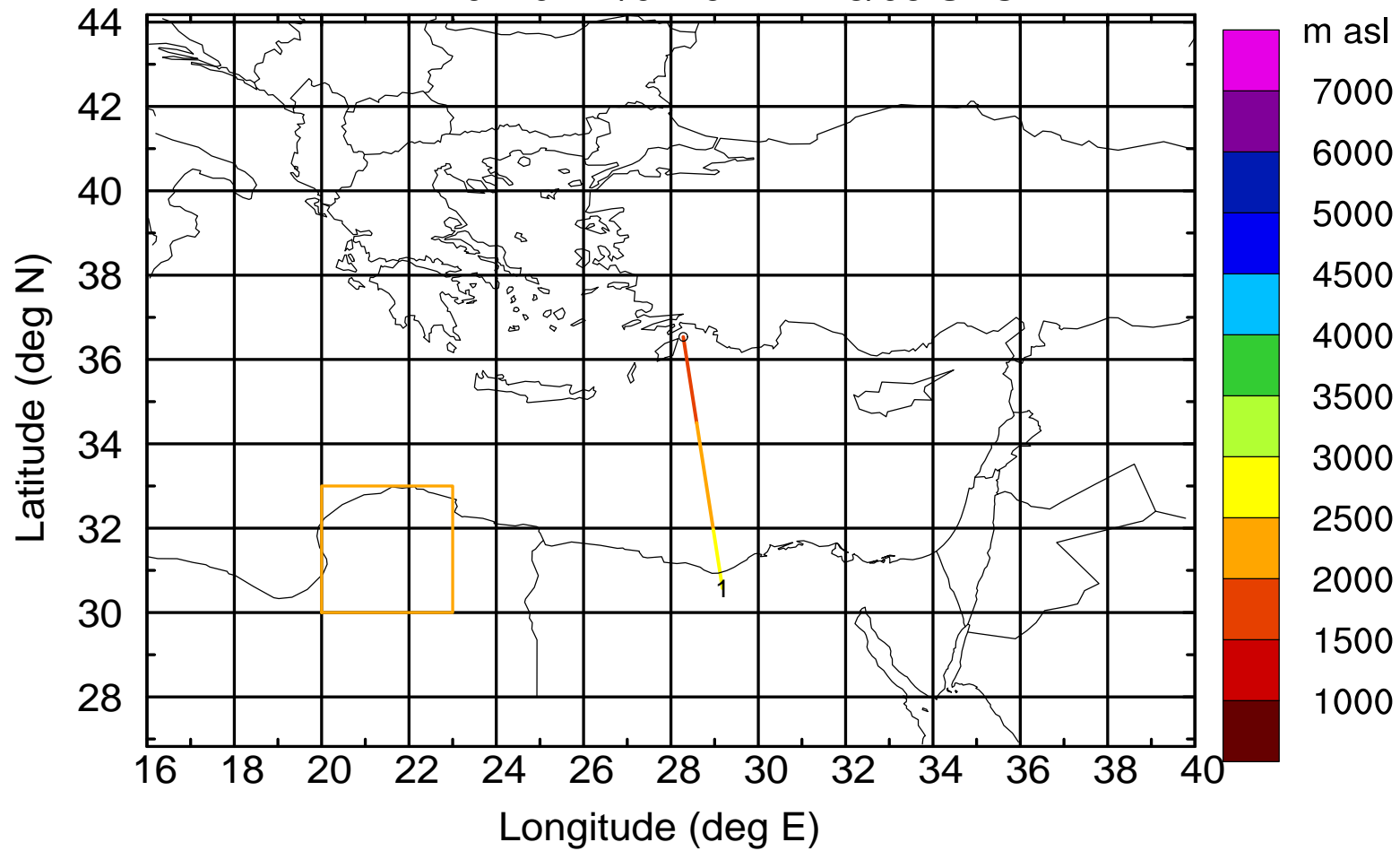
Level #2 of flight 170427a

BWD 20170427/07 -96H = 23/07 UTC



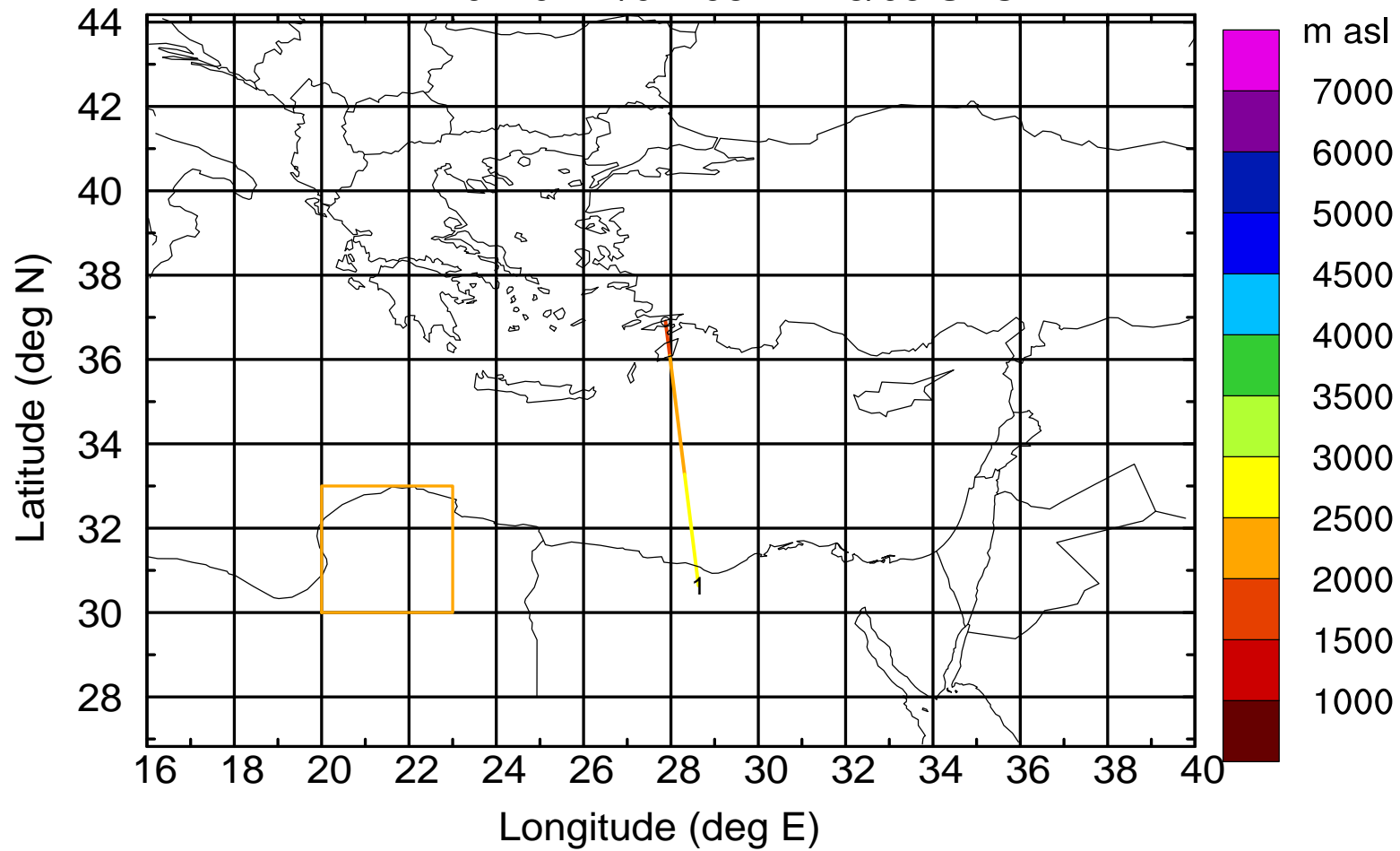
Level #2 of flight 170427a

BWD 20170427/07 -97H = 23/06 UTC



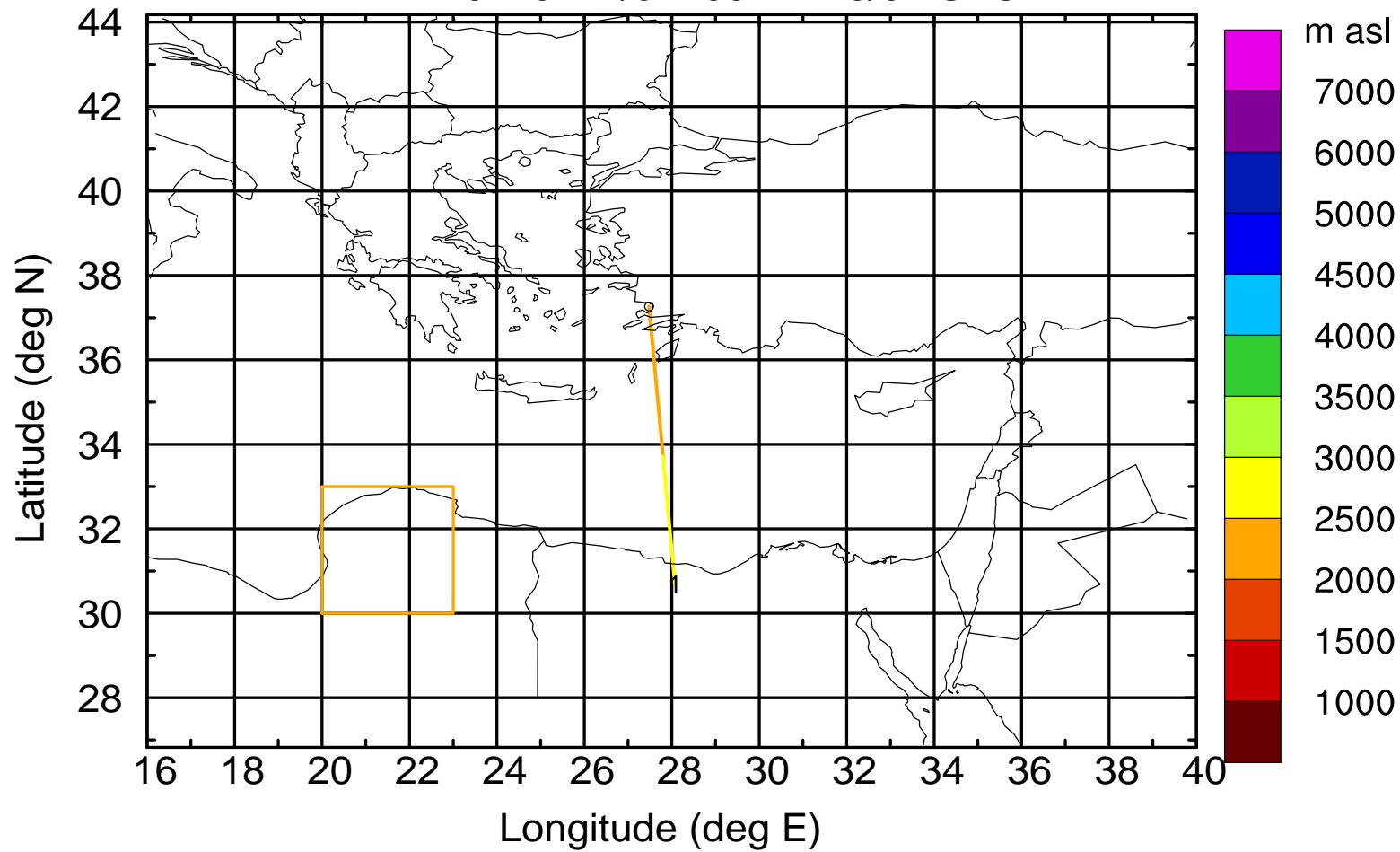
Level #2 of flight 170427a

BWD 20170427/07 -98H = 23/05 UTC



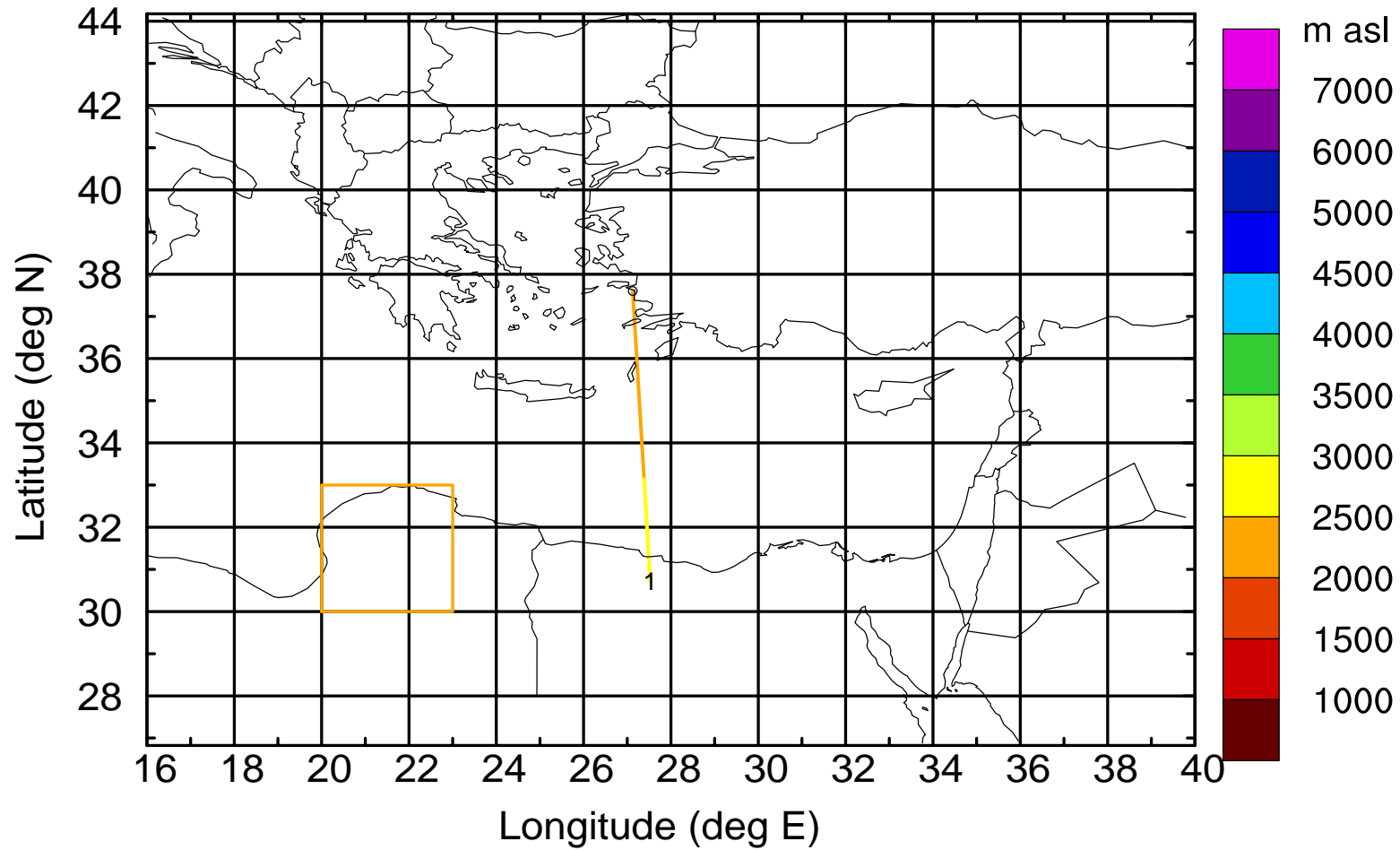
Level #2 of flight 170427a

BWD 20170427/07 -99H = 23/04 UTC



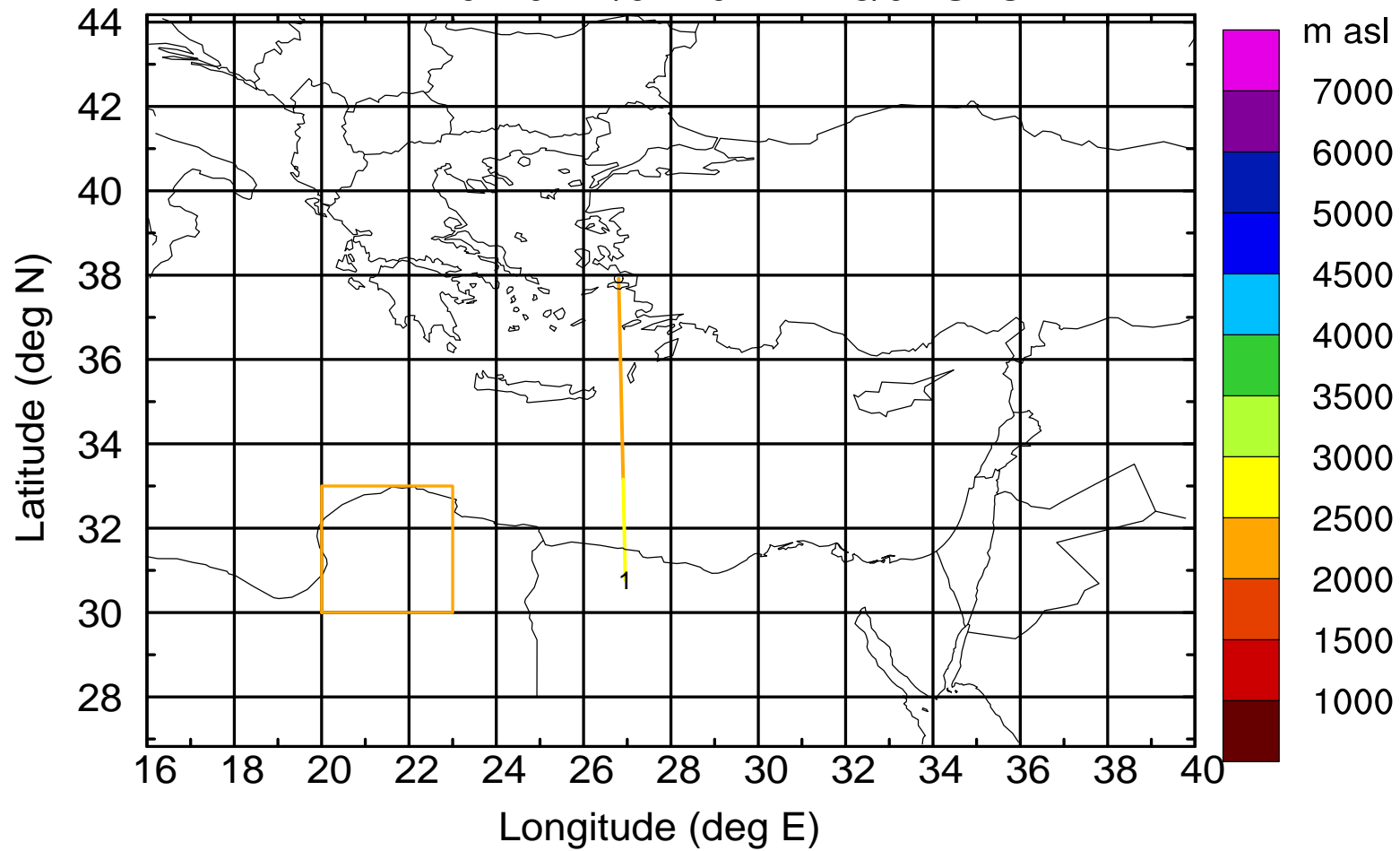
Level #2 of flight 170427a

BWD 20170427/07-100H = 23/03 UTC



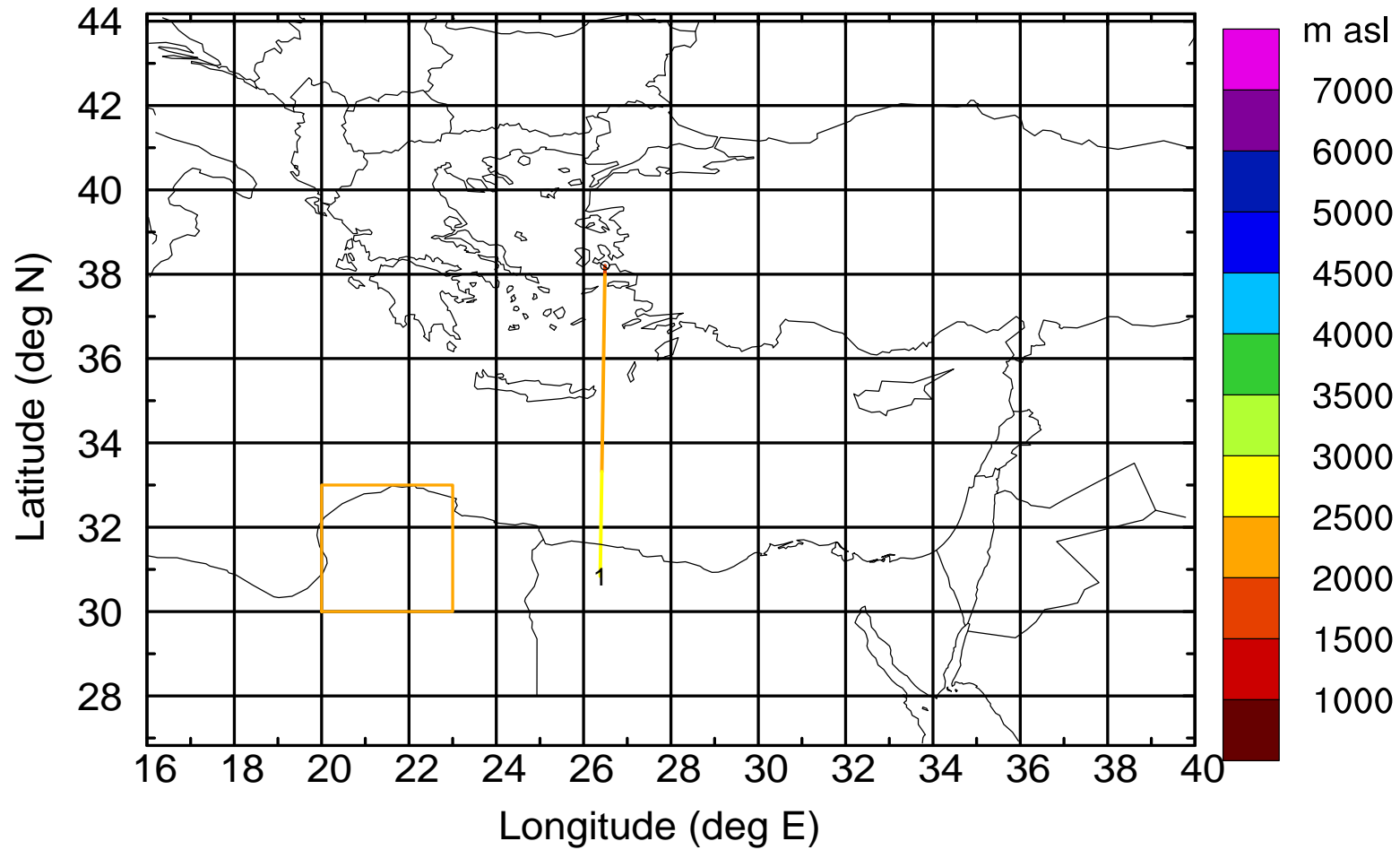
Level #2 of flight 170427a

BWD 20170427/07-101H = 23/02 UTC



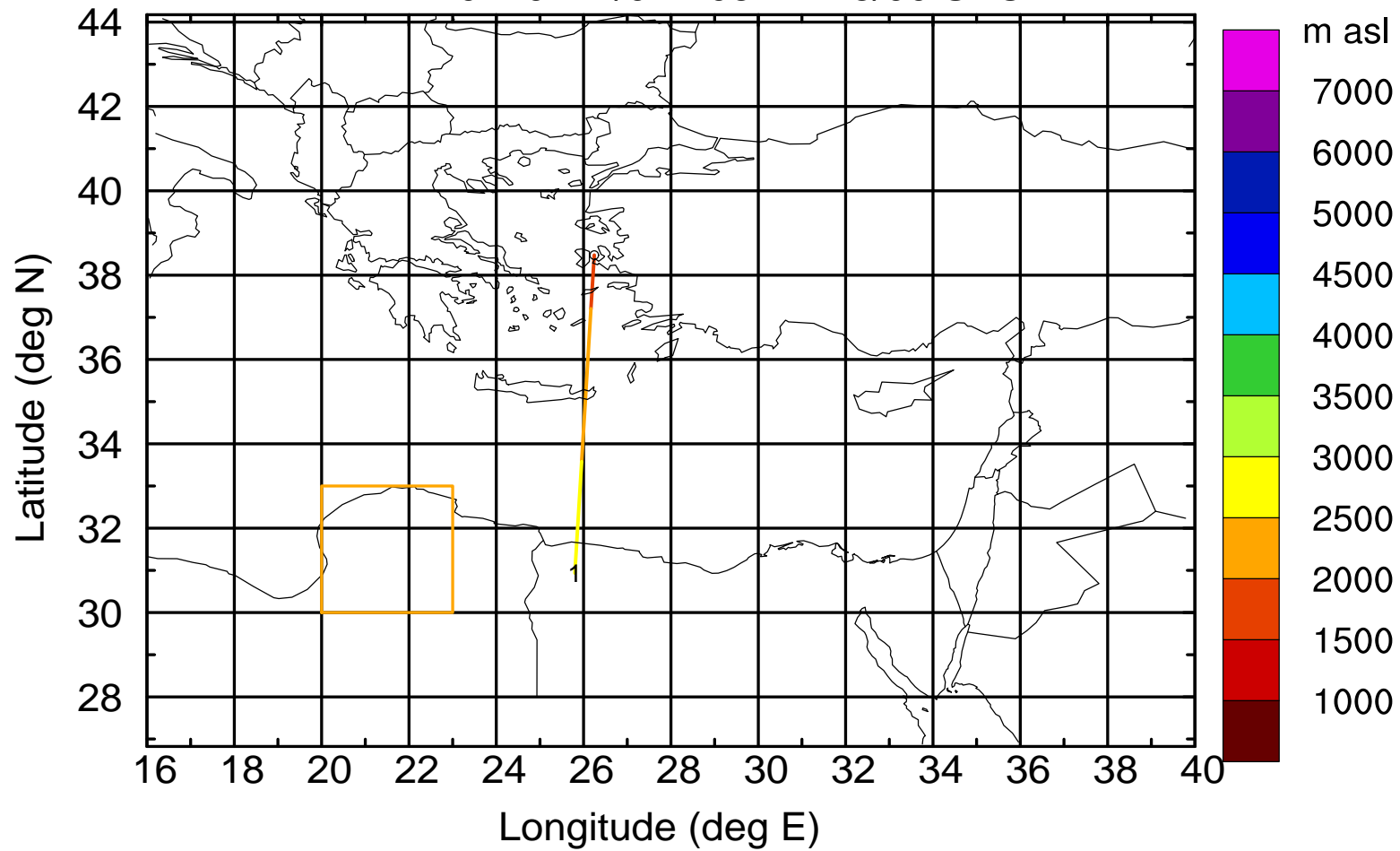
Level #2 of flight 170427a

BWD 20170427/07-102H = 23/01 UTC



Level #2 of flight 170427a

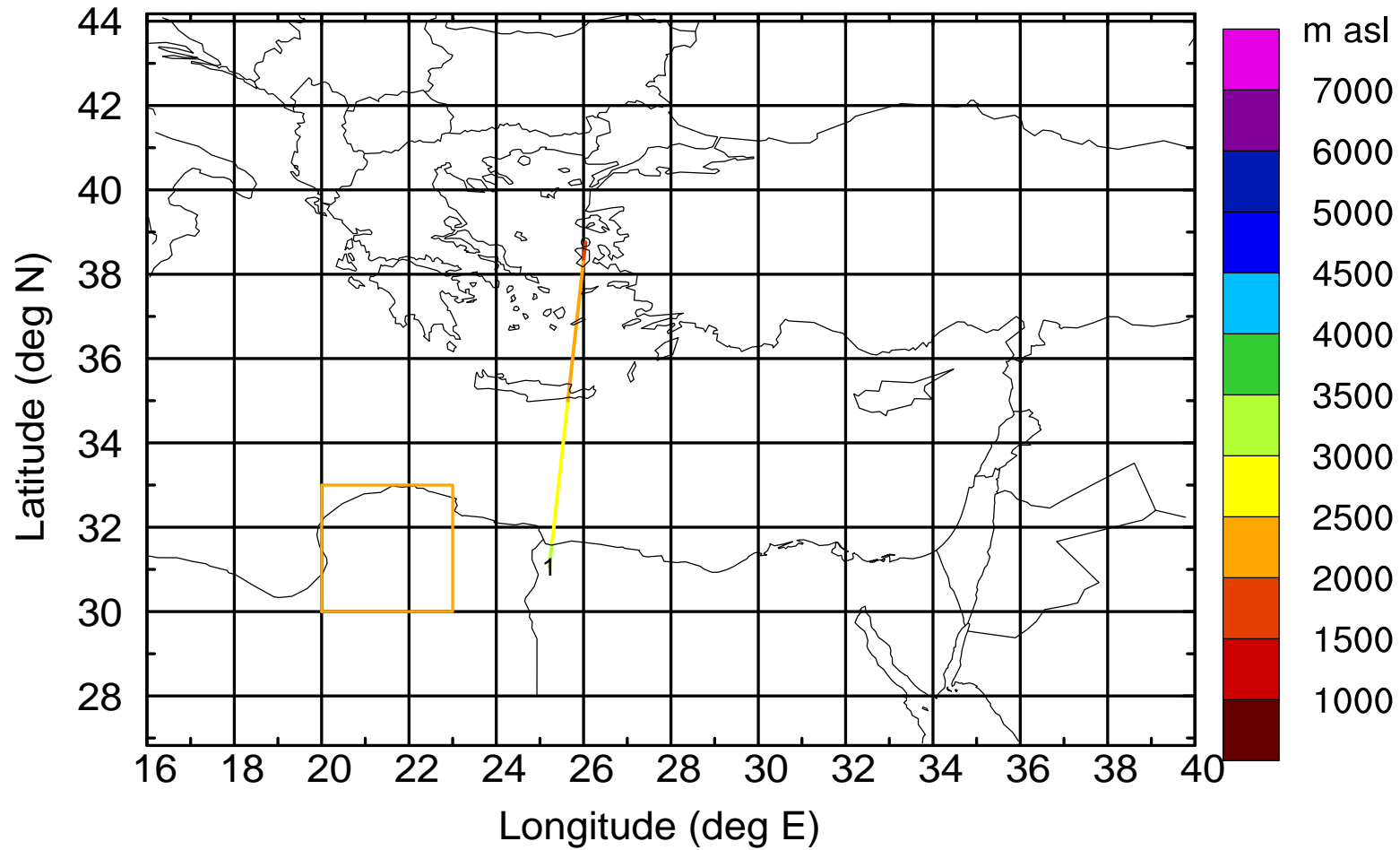
BWD 20170427/07-103H = 23/00 UTC





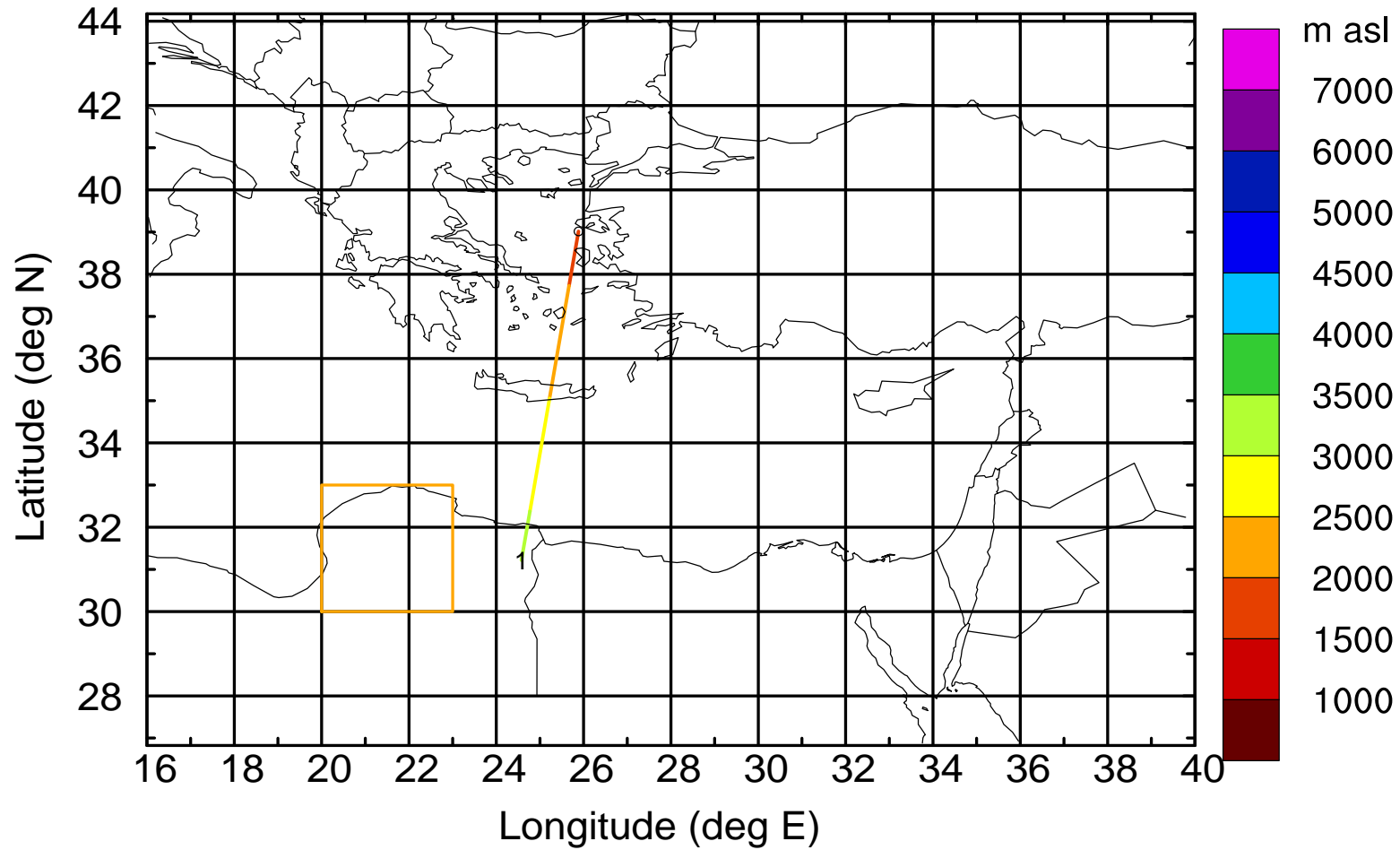
Level #2 of flight 170427a

BWD 20170427/07-104H = 22/23 UTC



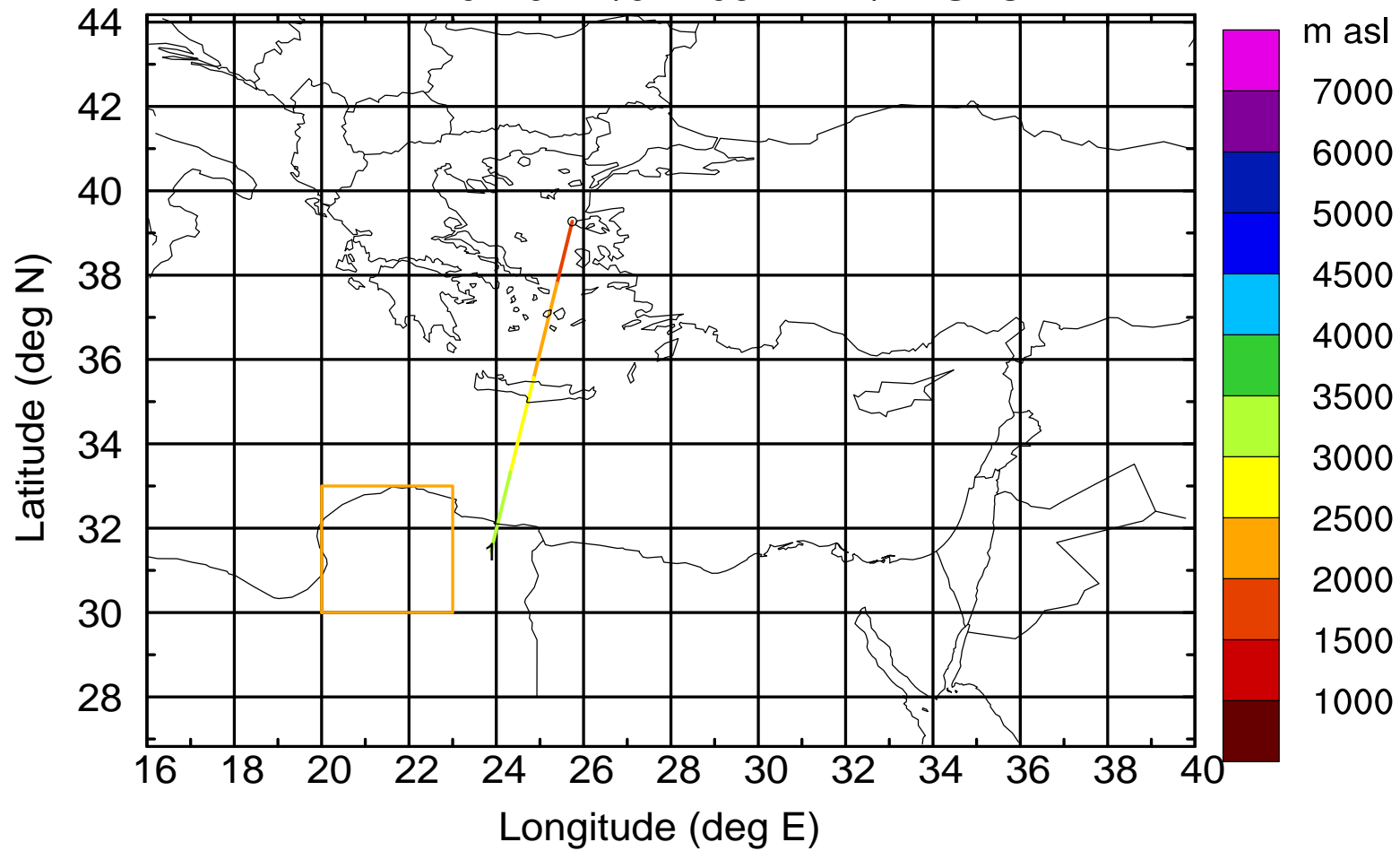
Level #2 of flight 170427a

BWD 20170427/07-105H = 22/22 UTC



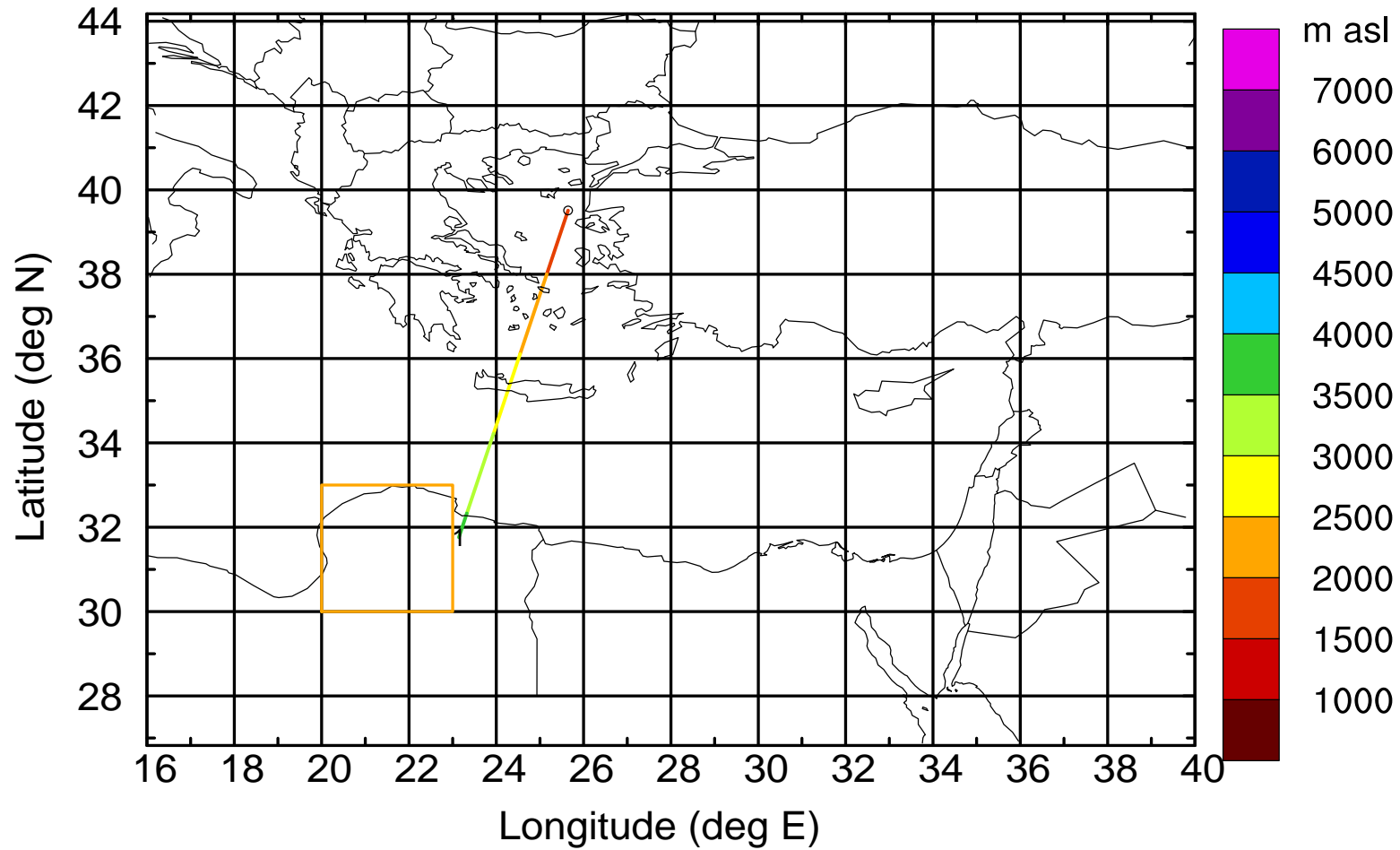
Level #2 of flight 170427a

BWD 20170427/07-106H = 22/21 UTC



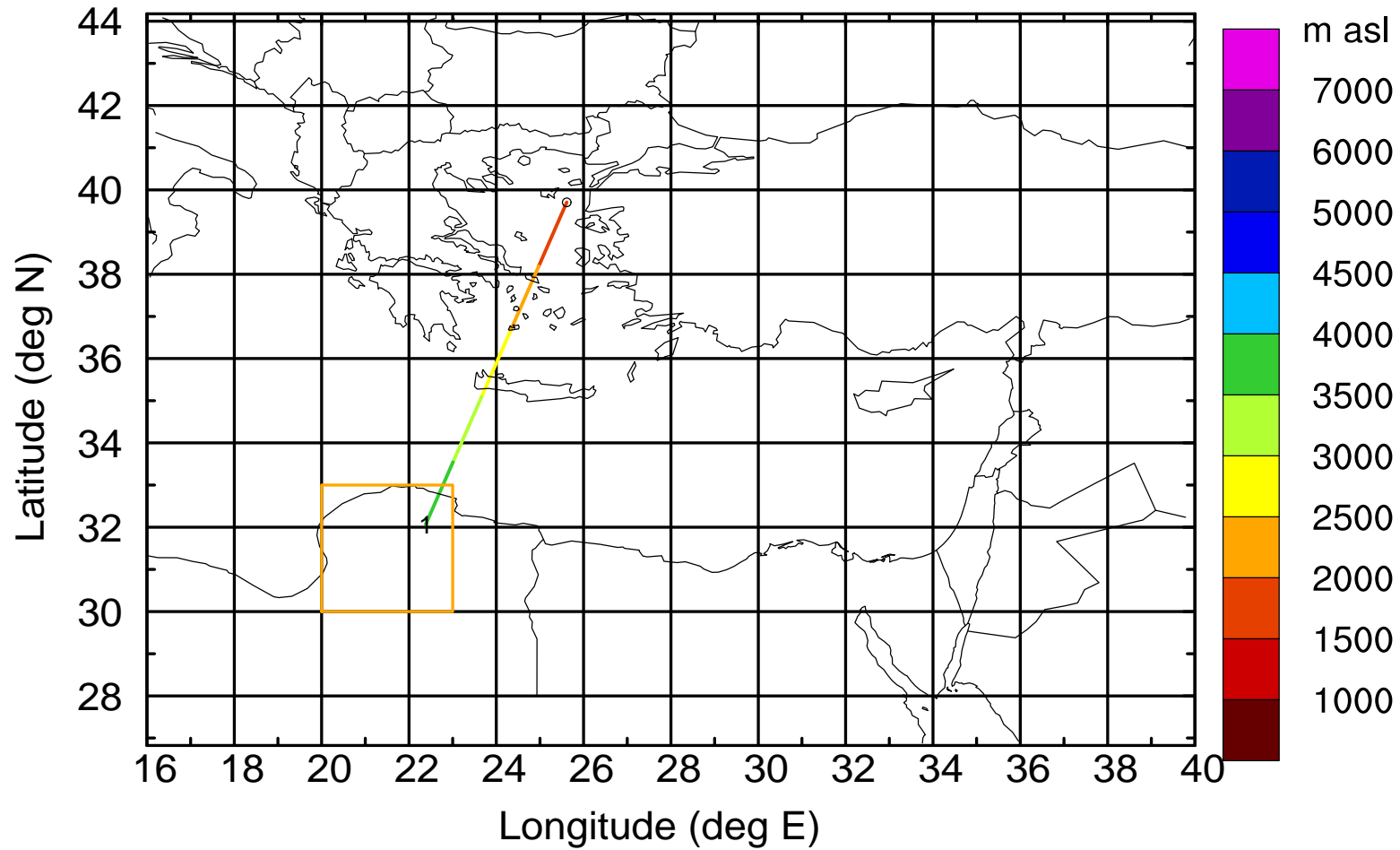
Level #2 of flight 170427a

BWD 20170427/07-107H = 22/20 UTC



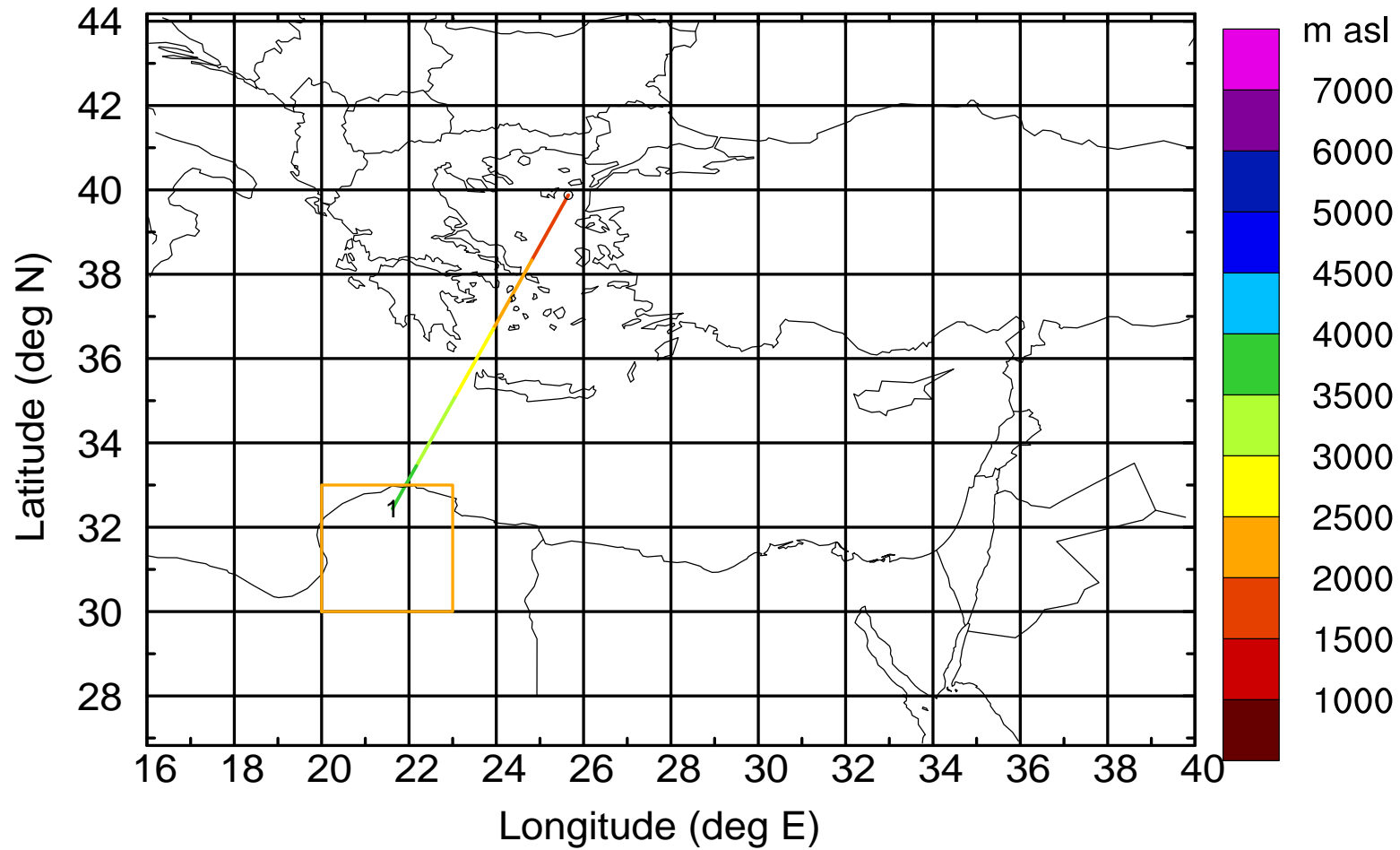
Level #2 of flight 170427a

BWD 20170427/07-108H = 22/19 UTC



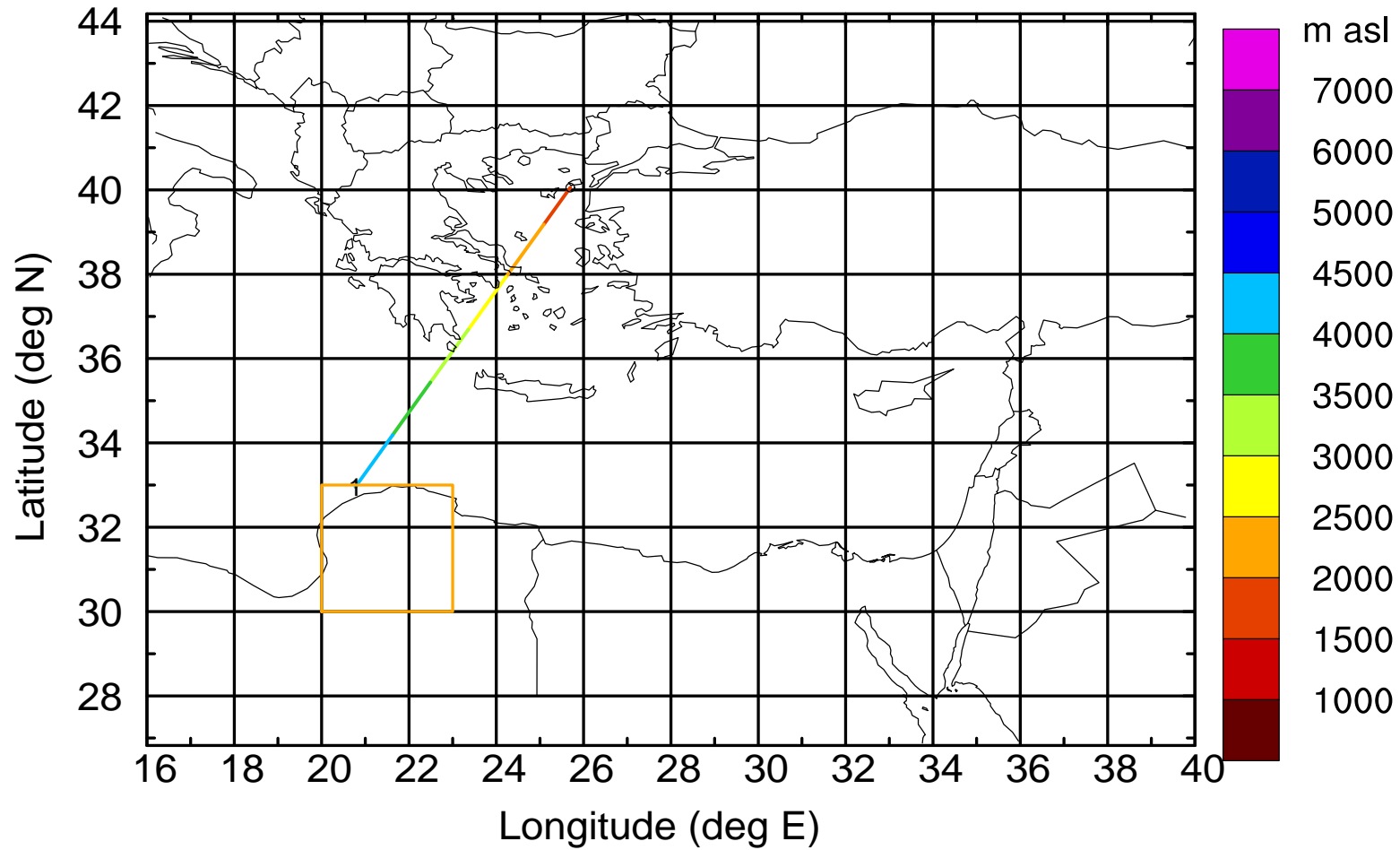
Level #2 of flight 170427a

BWD 20170427/07-109H = 22/18 UTC



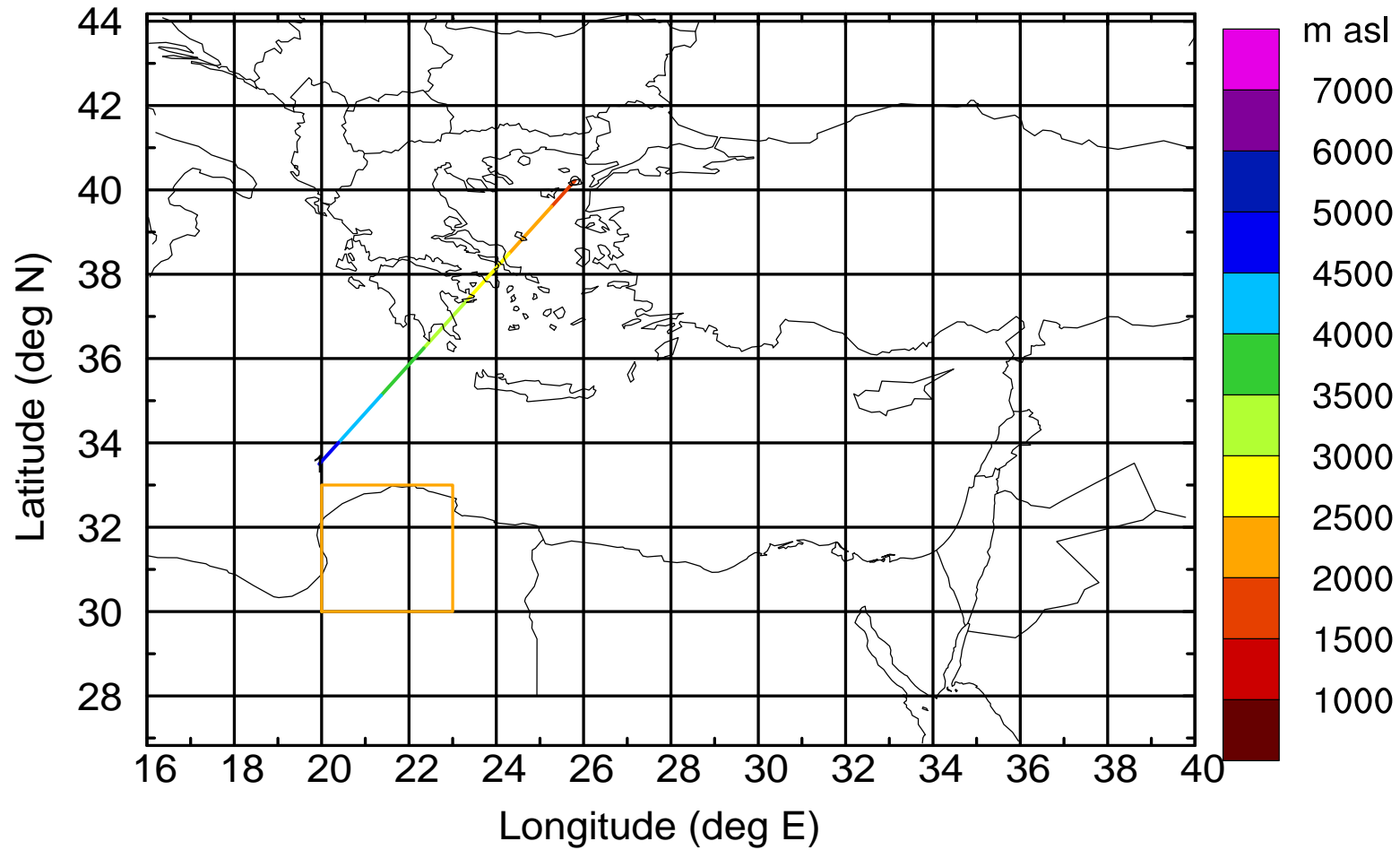
Level #2 of flight 170427a

BWD 20170427/07-110H = 22/17 UTC



Level #2 of flight 170427a

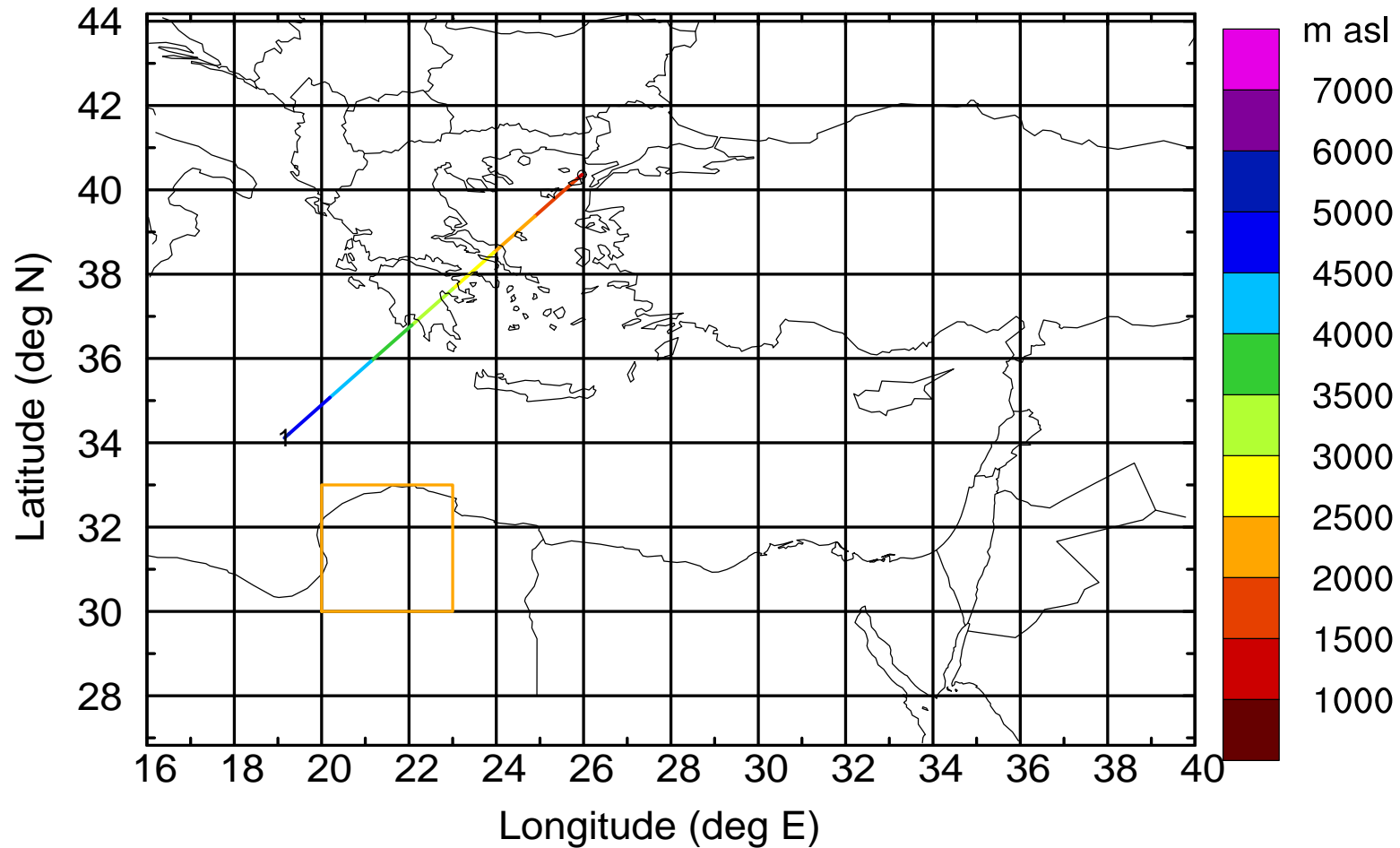
BWD 20170427/07-111H = 22/16 UTC





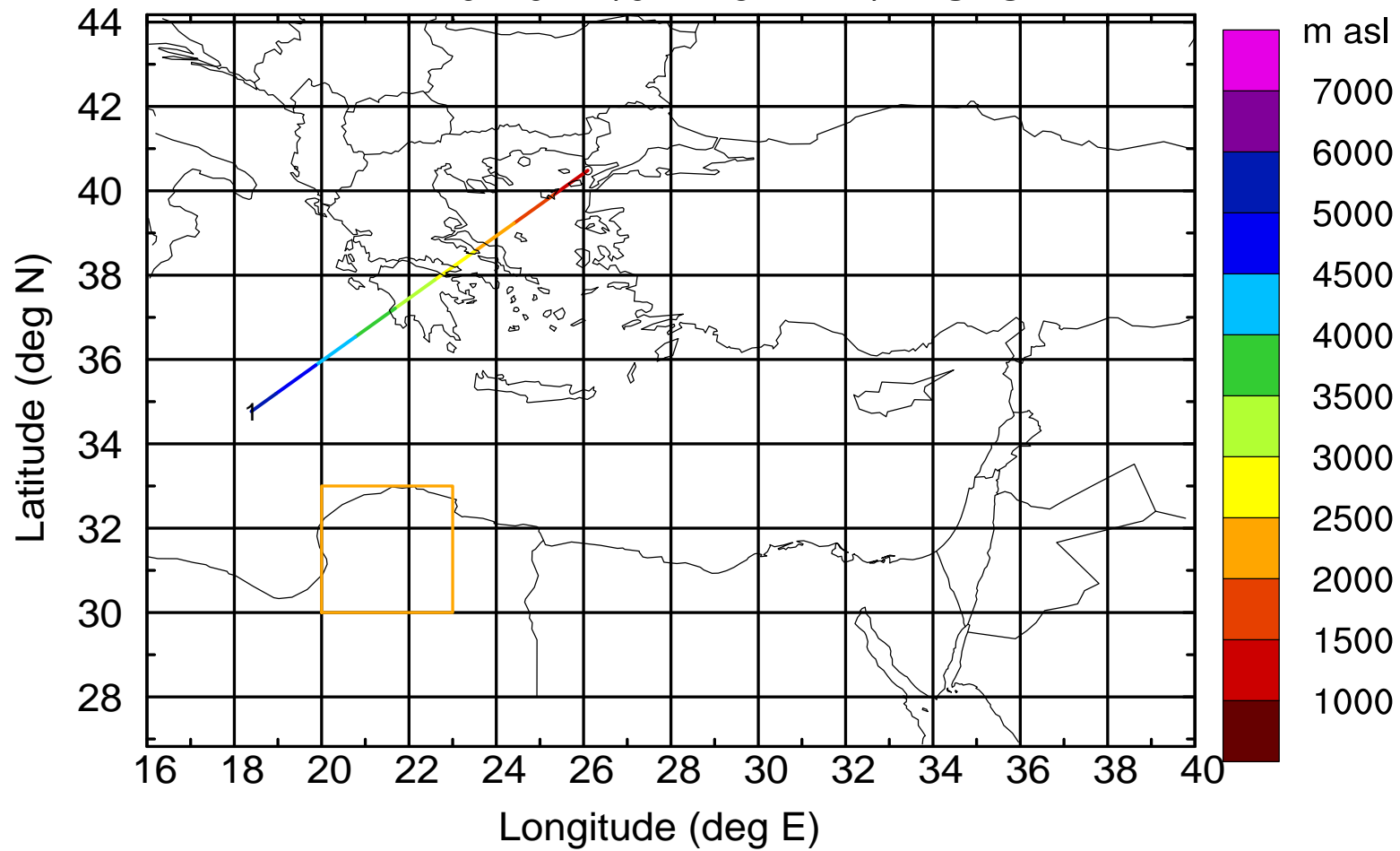
Level #2 of flight 170427a

BWD 20170427/07-112H = 22/15 UTC



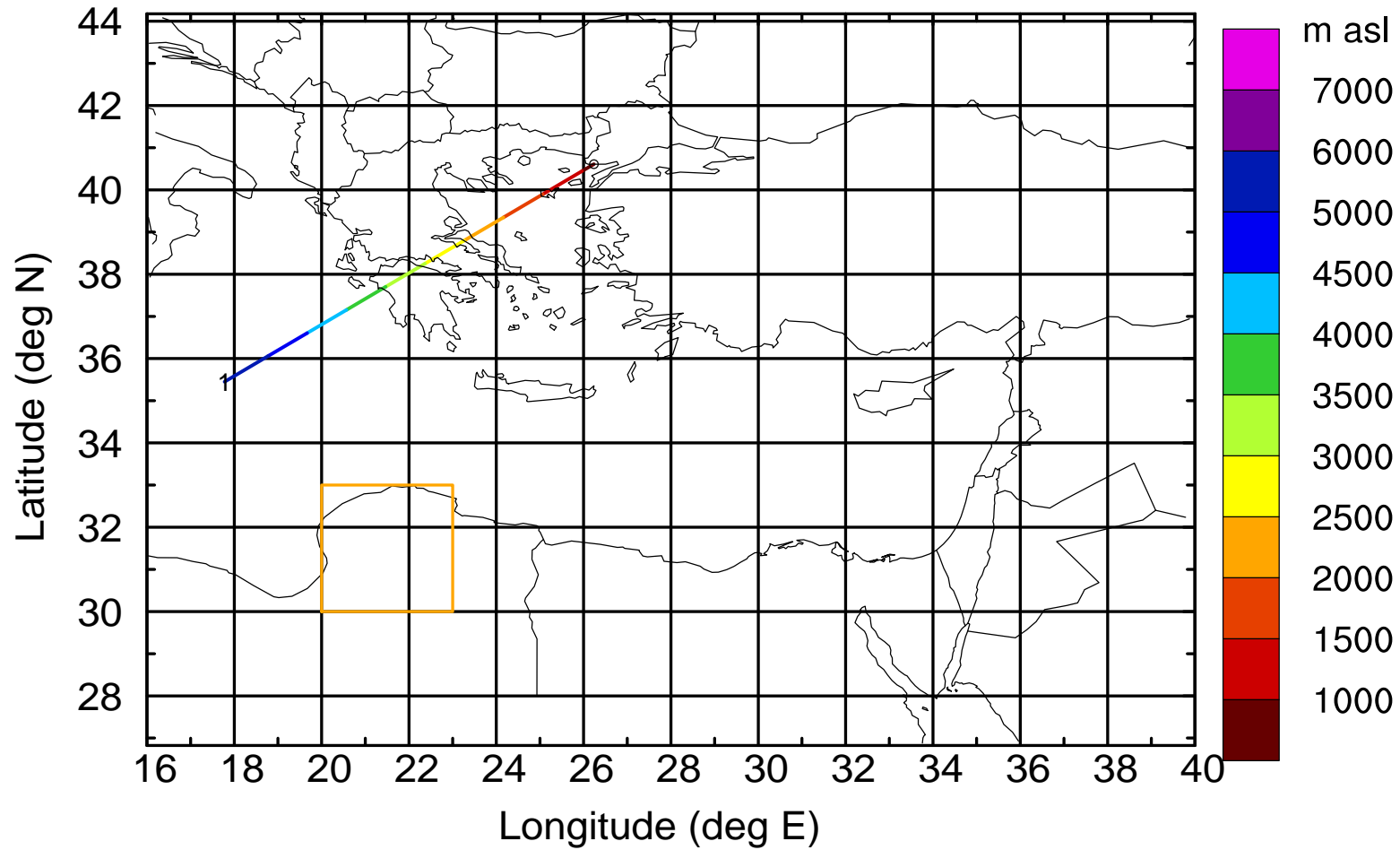
Level #2 of flight 170427a

BWD 20170427/07-113H = 22/14 UTC



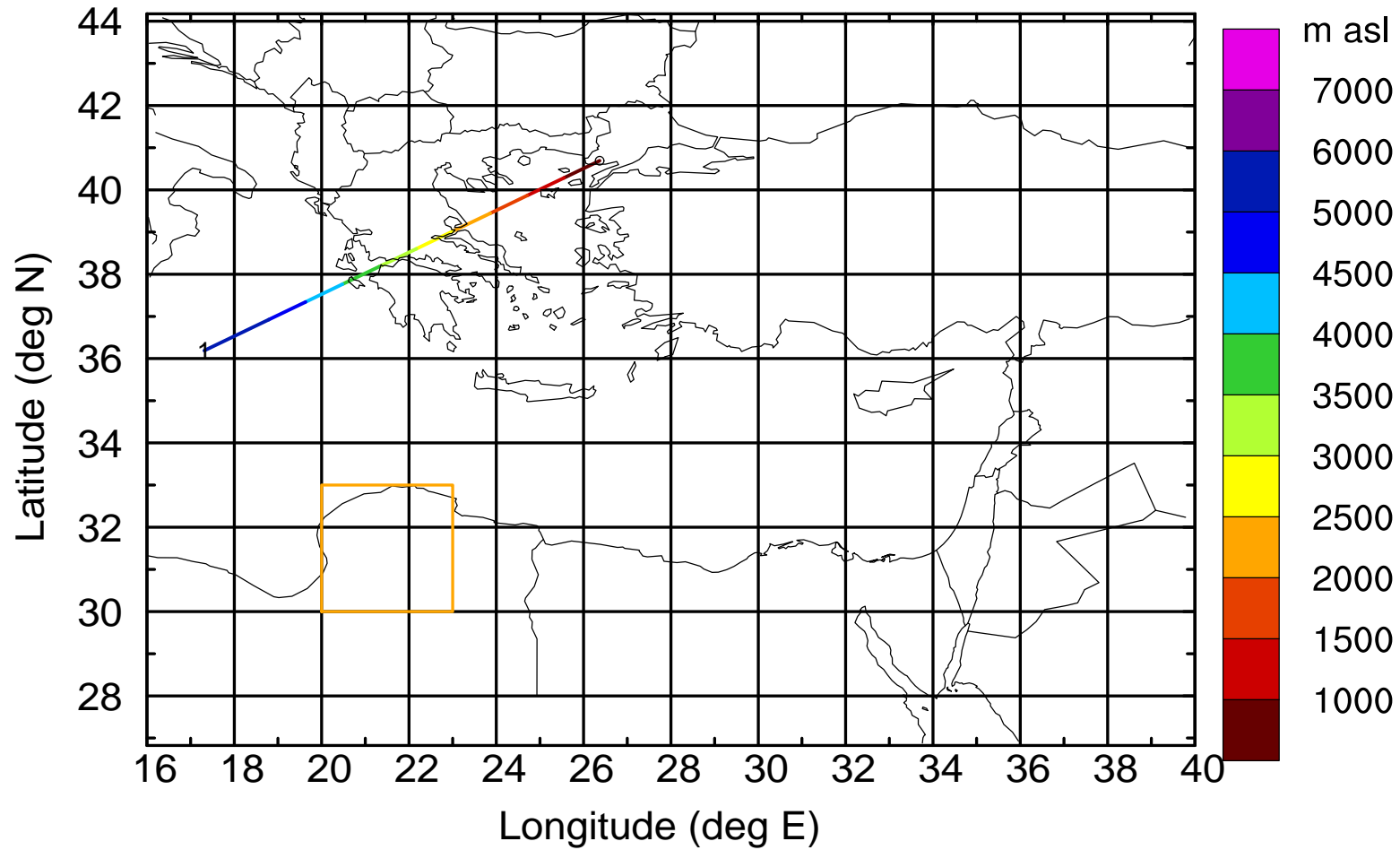
Level #2 of flight 170427a

BWD 20170427/07-114H = 22/13 UTC



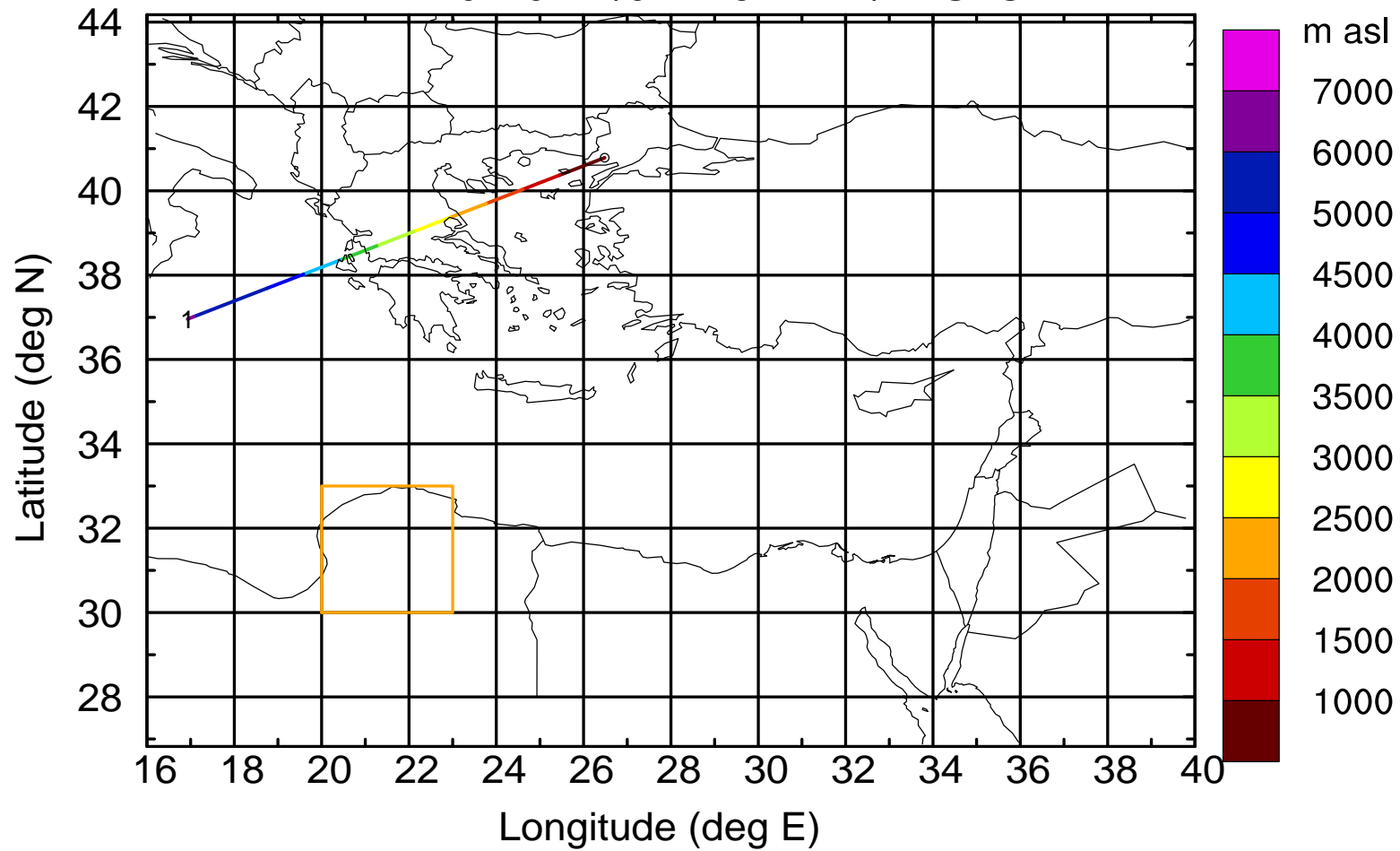
Level #2 of flight 170427a

BWD 20170427/07-115H = 22/12 UTC



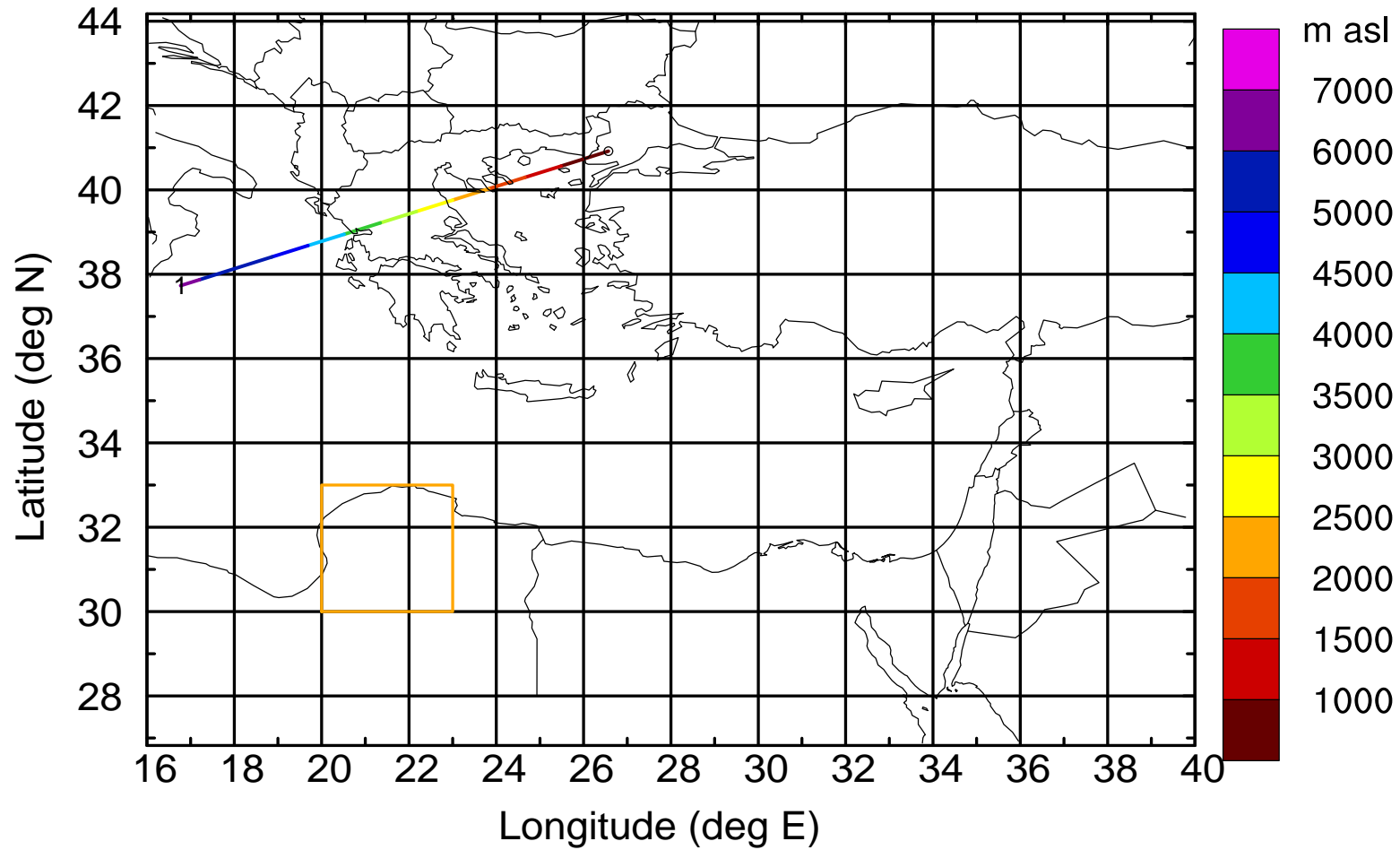
Level #2 of flight 170427a

BWD 20170427/07-116H = 22/11 UTC



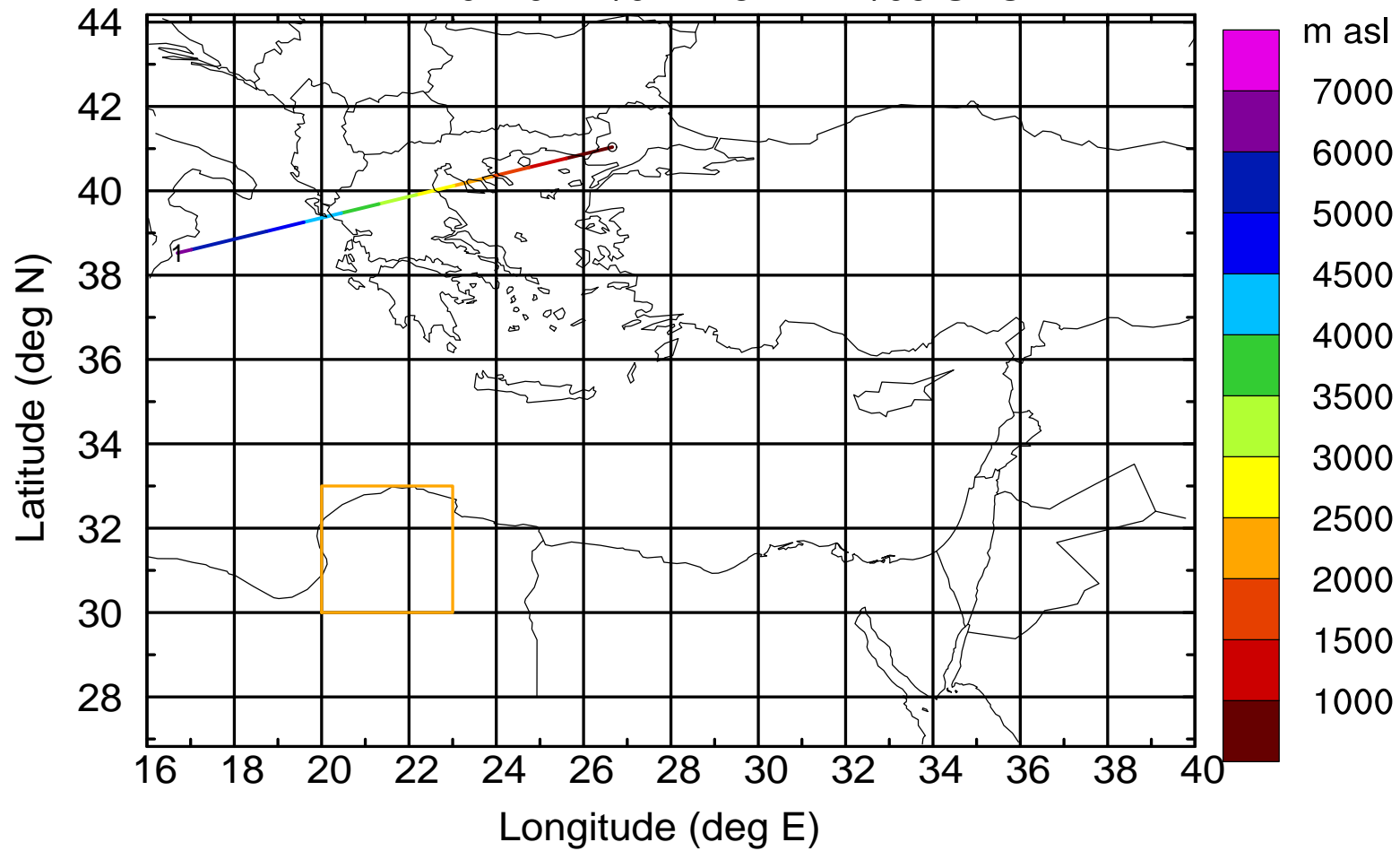
Level #2 of flight 170427a

BWD 20170427/07-117H = 22/10 UTC



Level #2 of flight 170427a

BWD 20170427/07-118H = 22/09 UTC



Level #2 of flight 170427a

BWD 20170427/07-119H = 22/08 UTC

