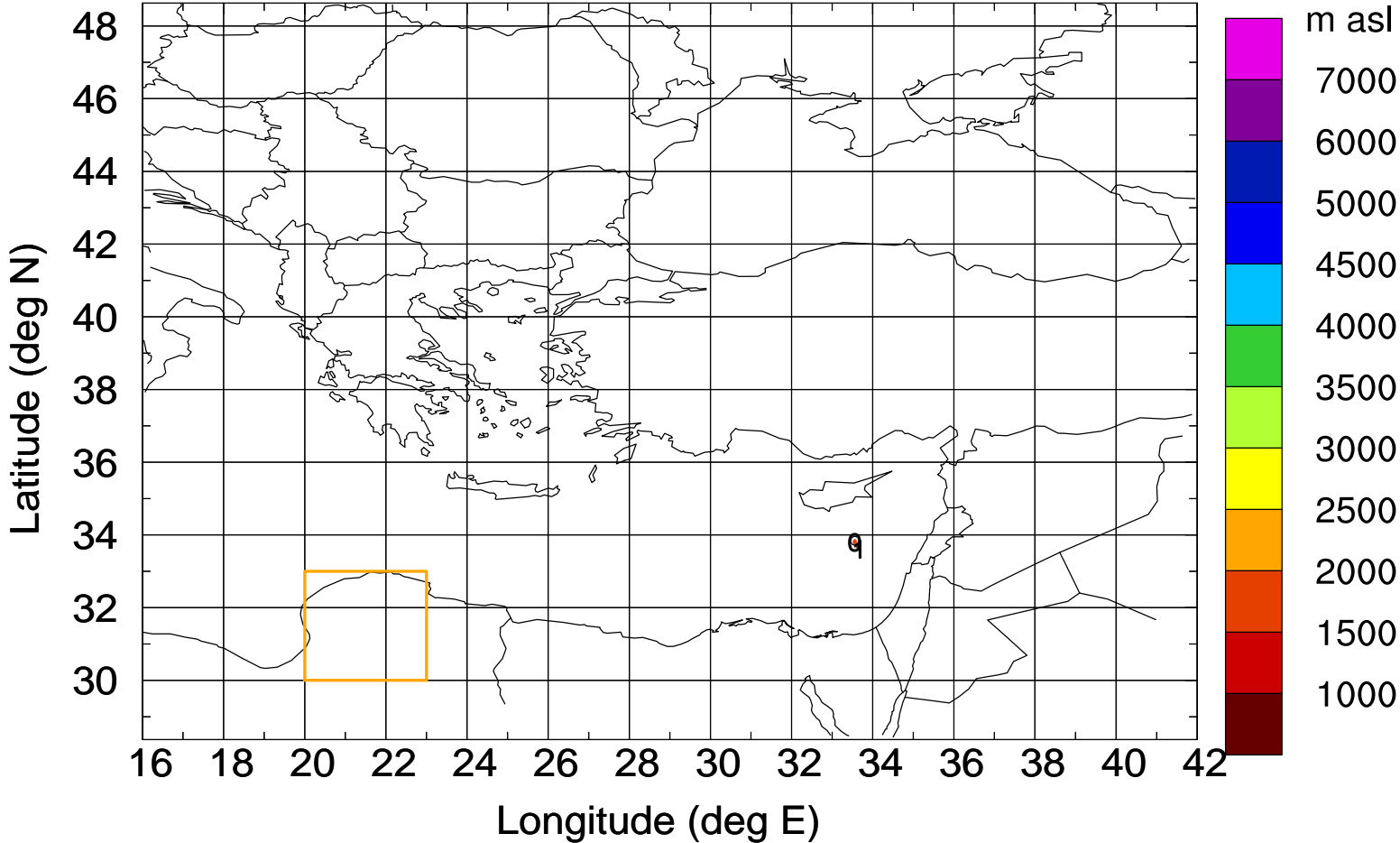


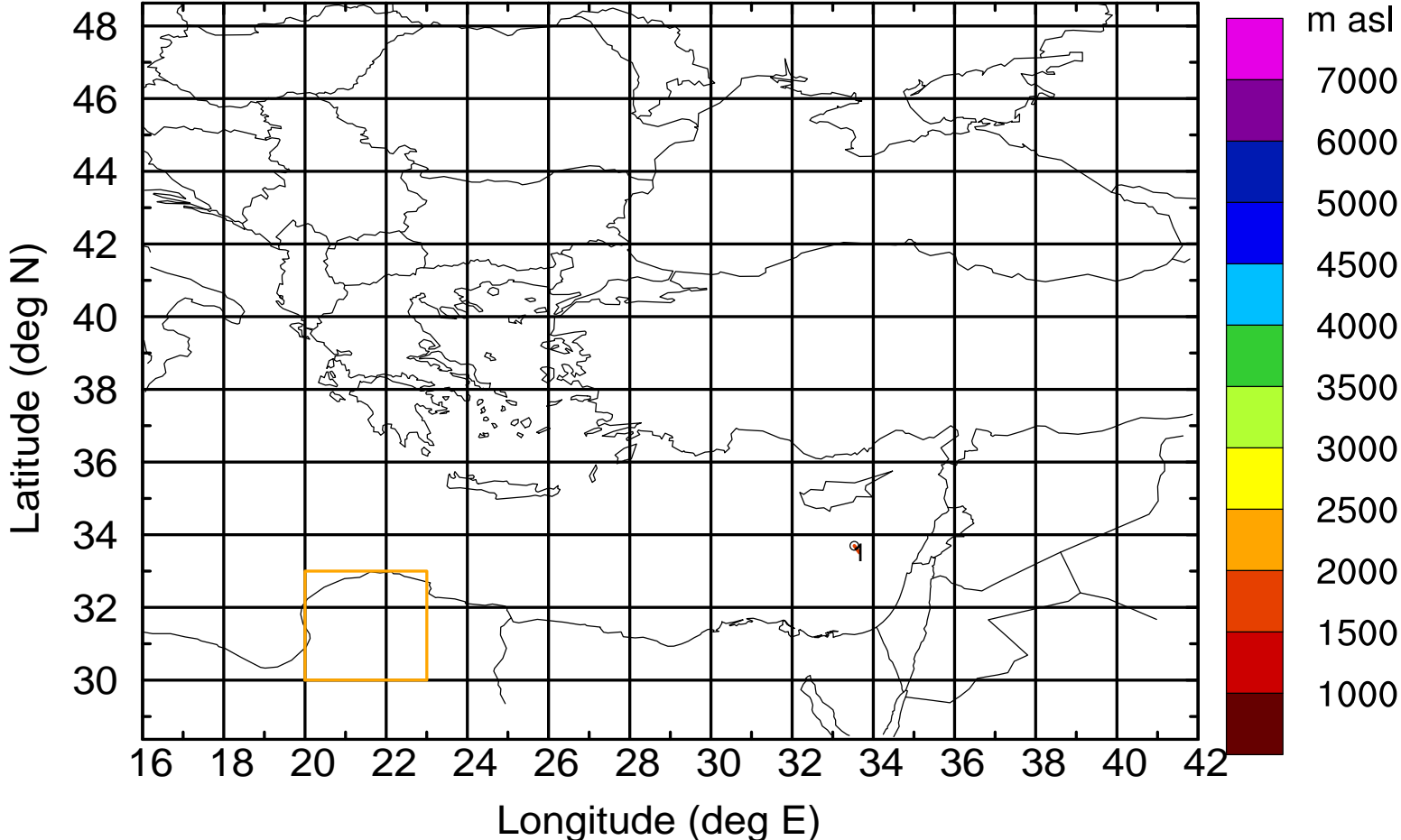
Level #14 of flight 170426a

Flight trajectory



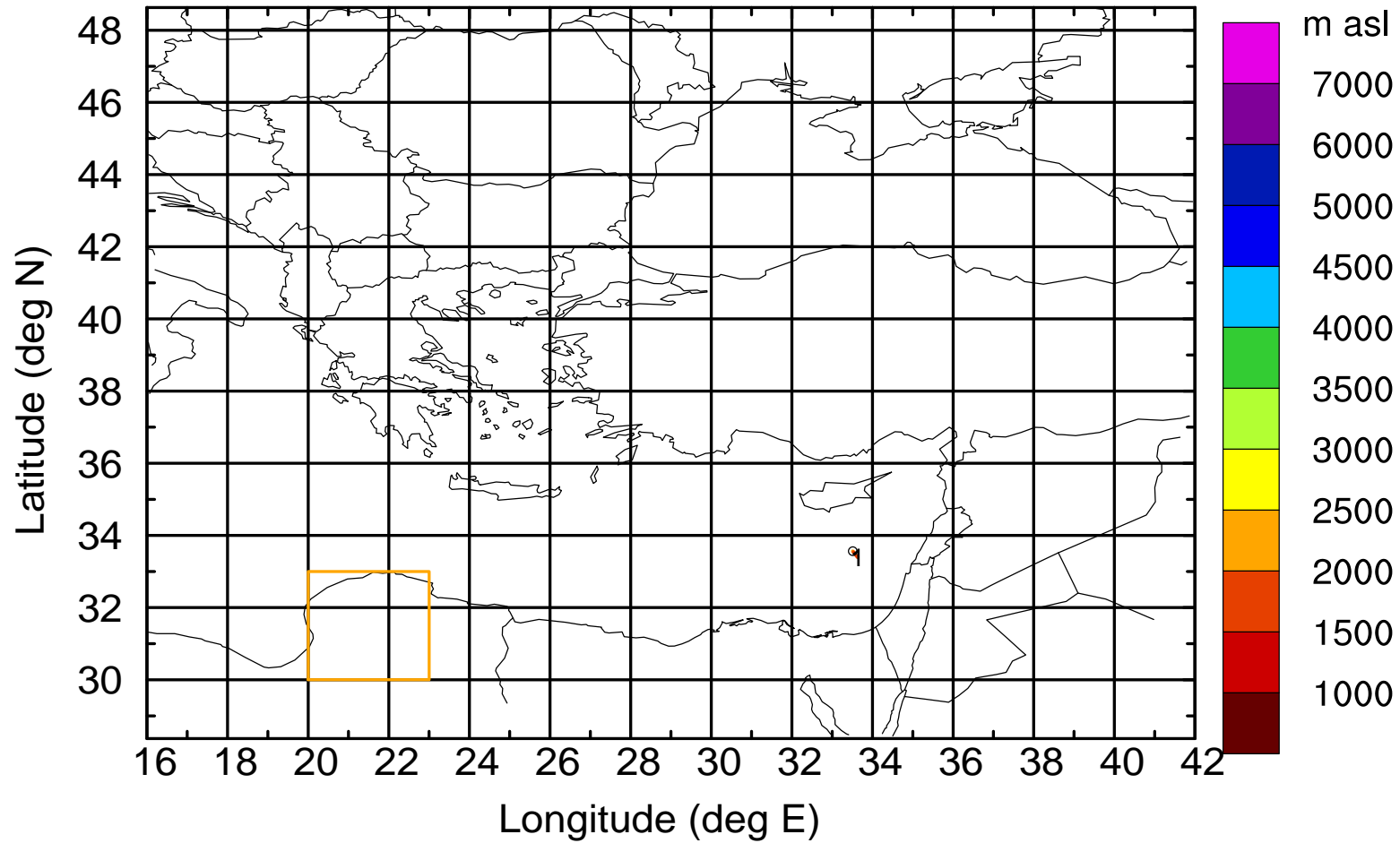
Level #14 of flight 170426a

BWD 20170426/14 -01H = 26/13 UTC



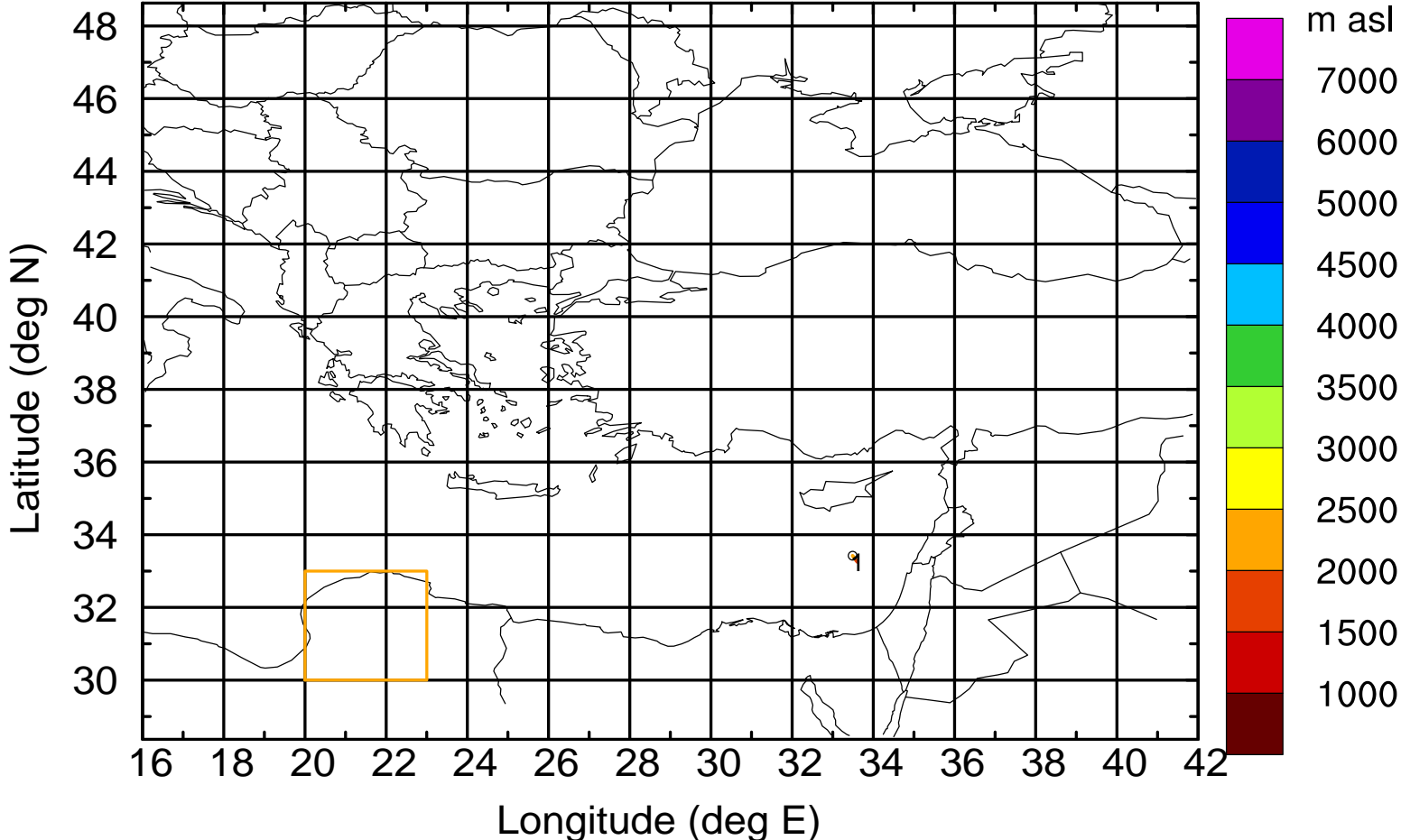
Level #14 of flight 170426a

BWD 20170426/14 -02H = 26/12 UTC



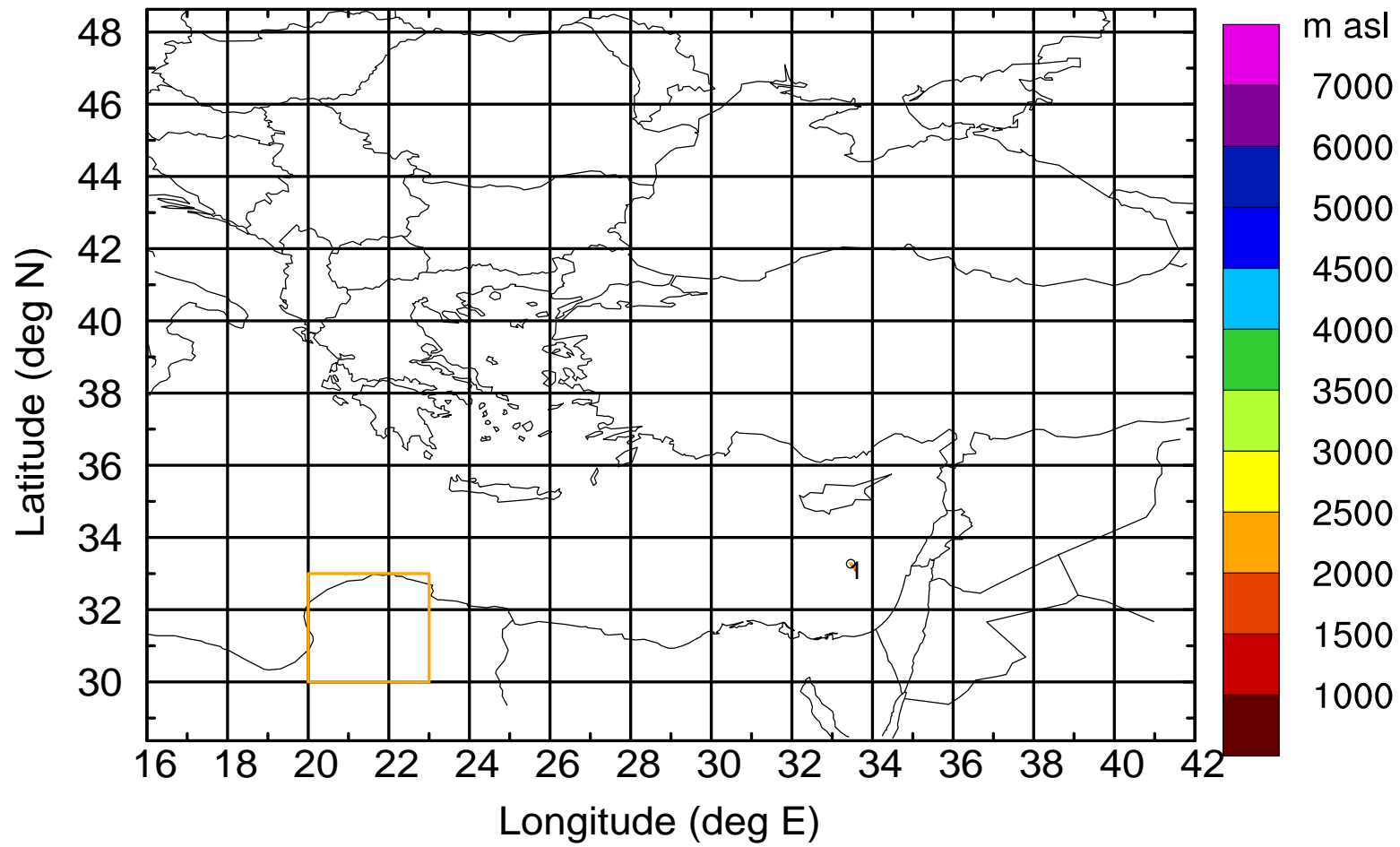
Level #14 of flight 170426a

BWD 20170426/14 -03H = 26/11 UTC



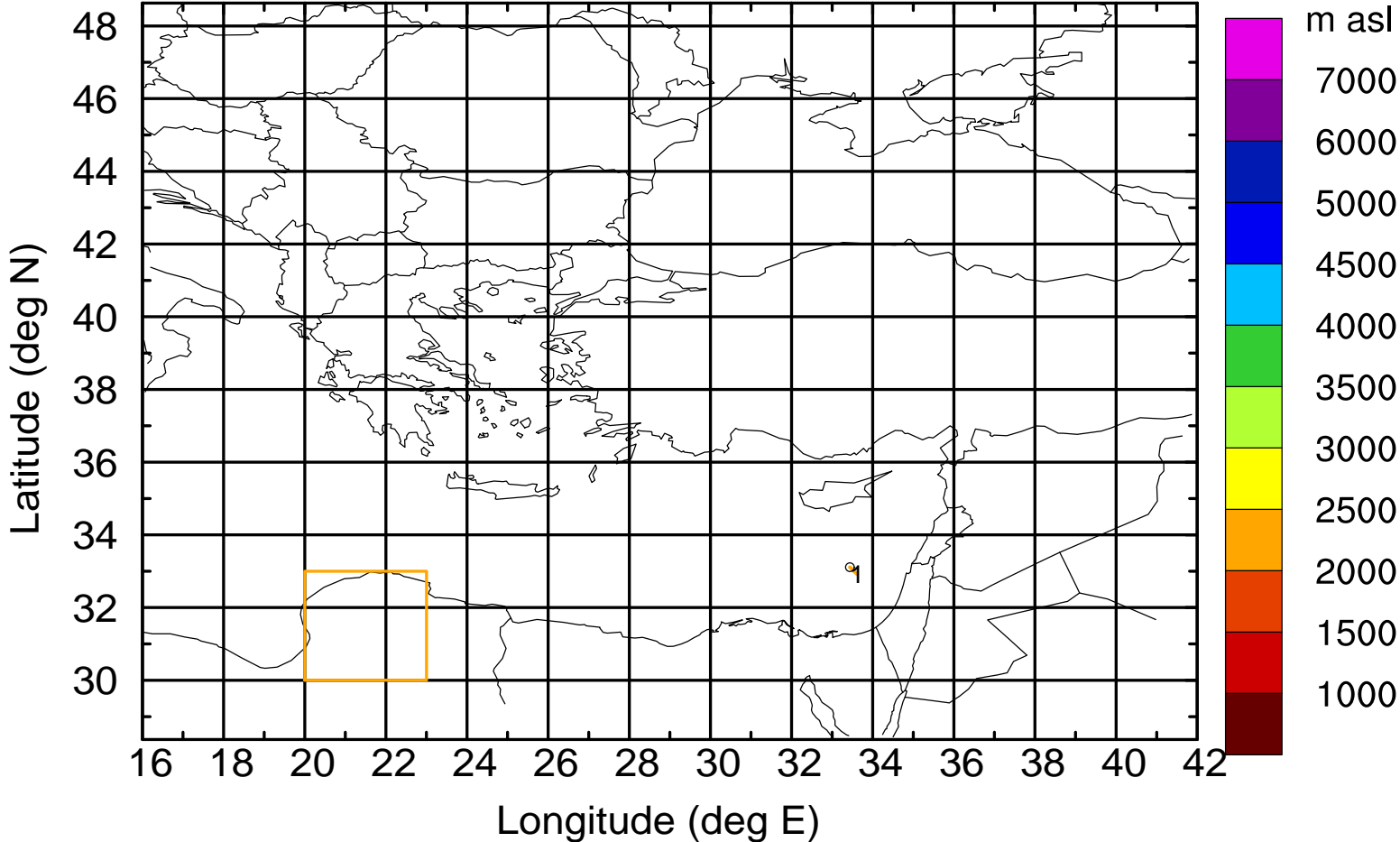
Level #14 of flight 170426a

BWD 20170426/14 -04H = 26/10 UTC



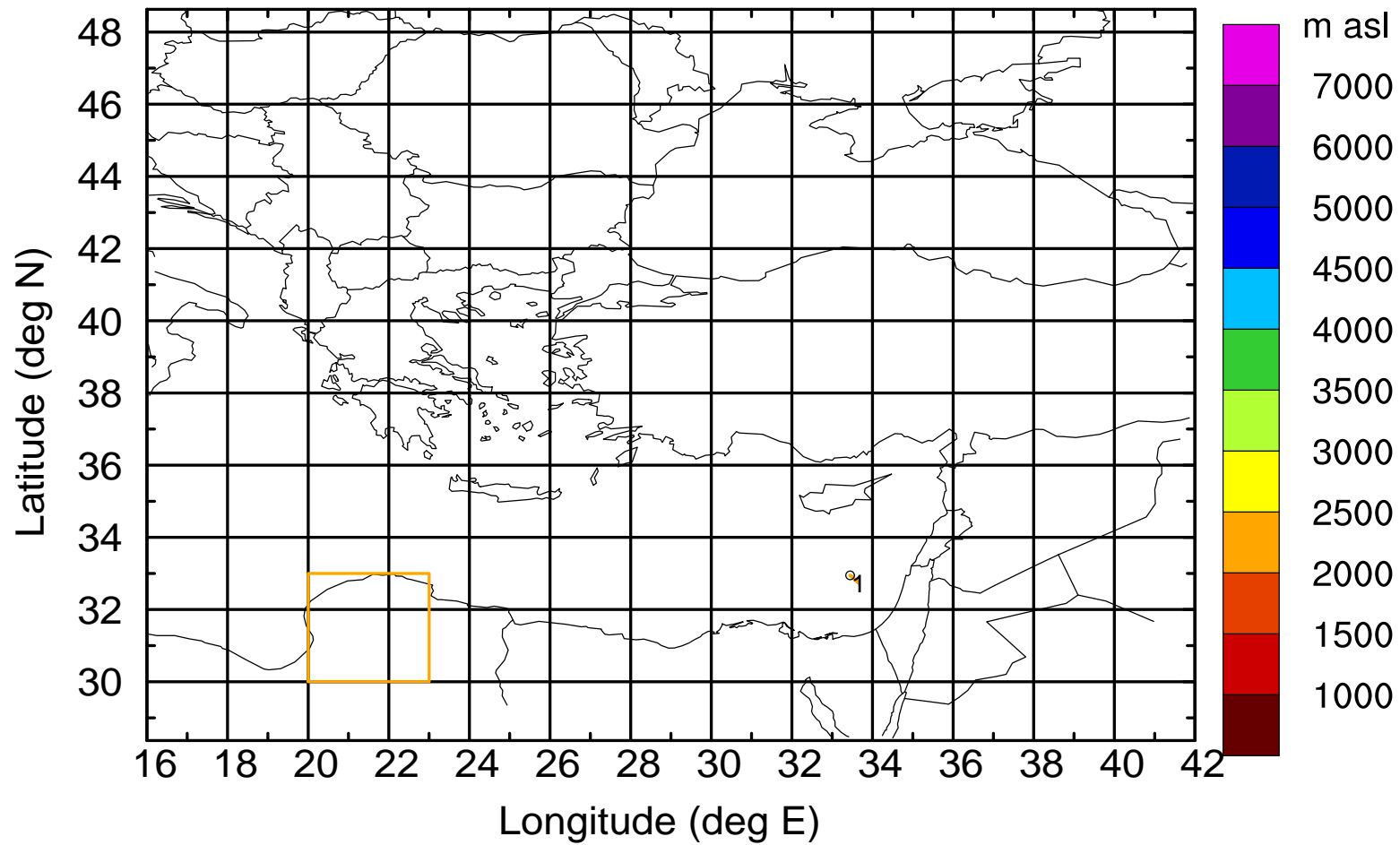
Level #14 of flight 170426a

BWD 20170426/14 -05H = 26/09 UTC



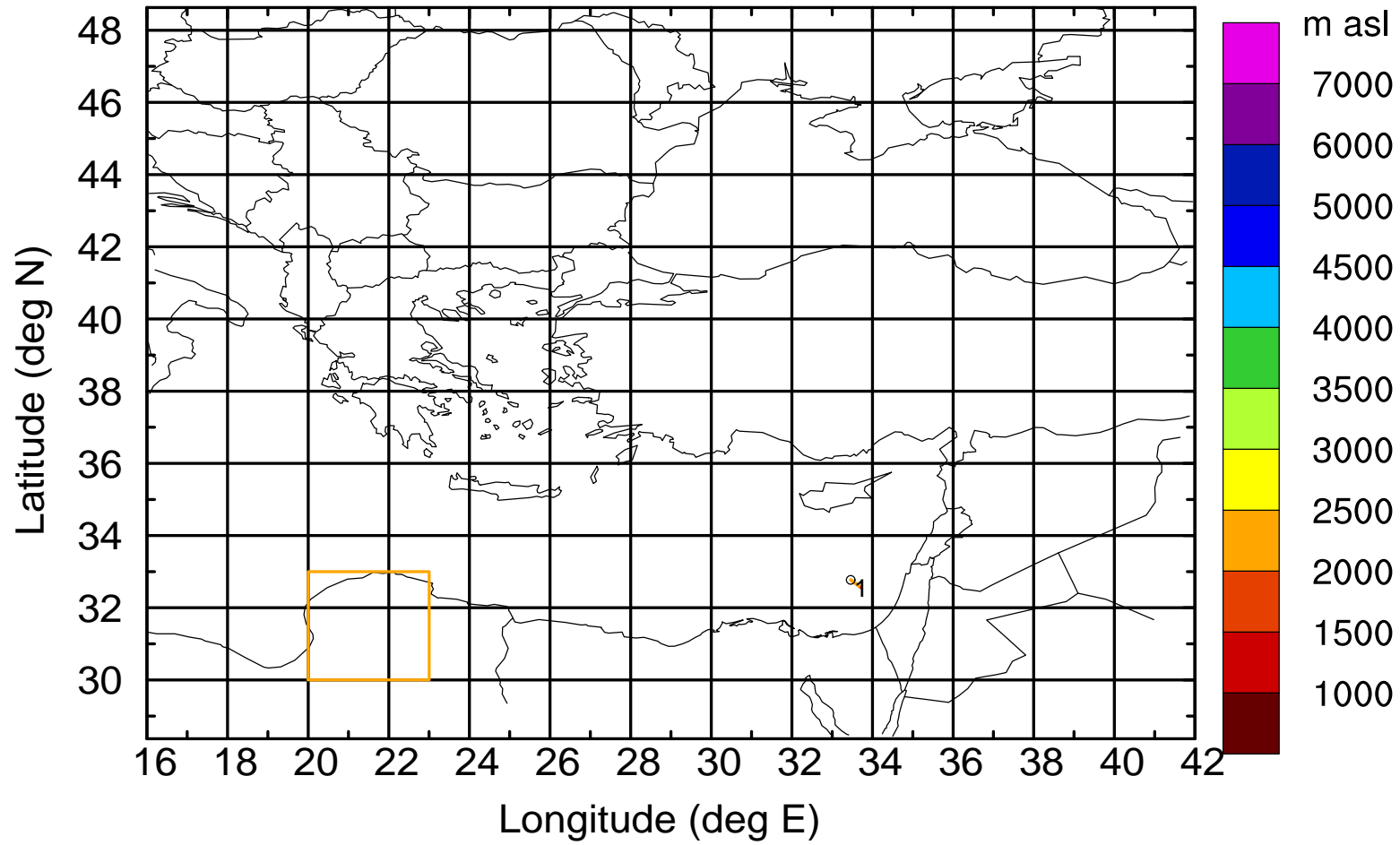
Level #14 of flight 170426a

BWD 20170426/14 -06H = 26/08 UTC



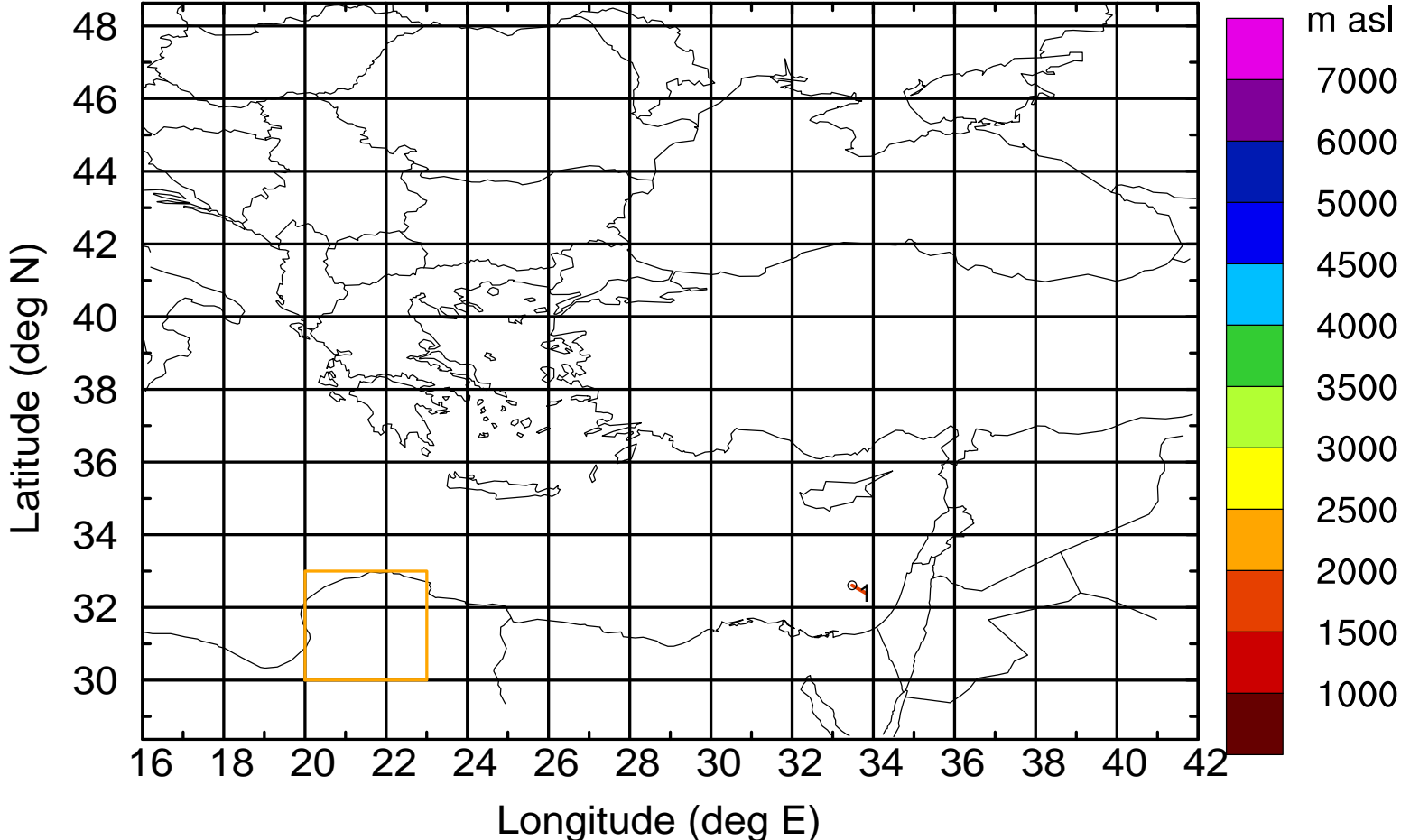
Level #14 of flight 170426a

BWD 20170426/14 -07H = 26/07 UTC



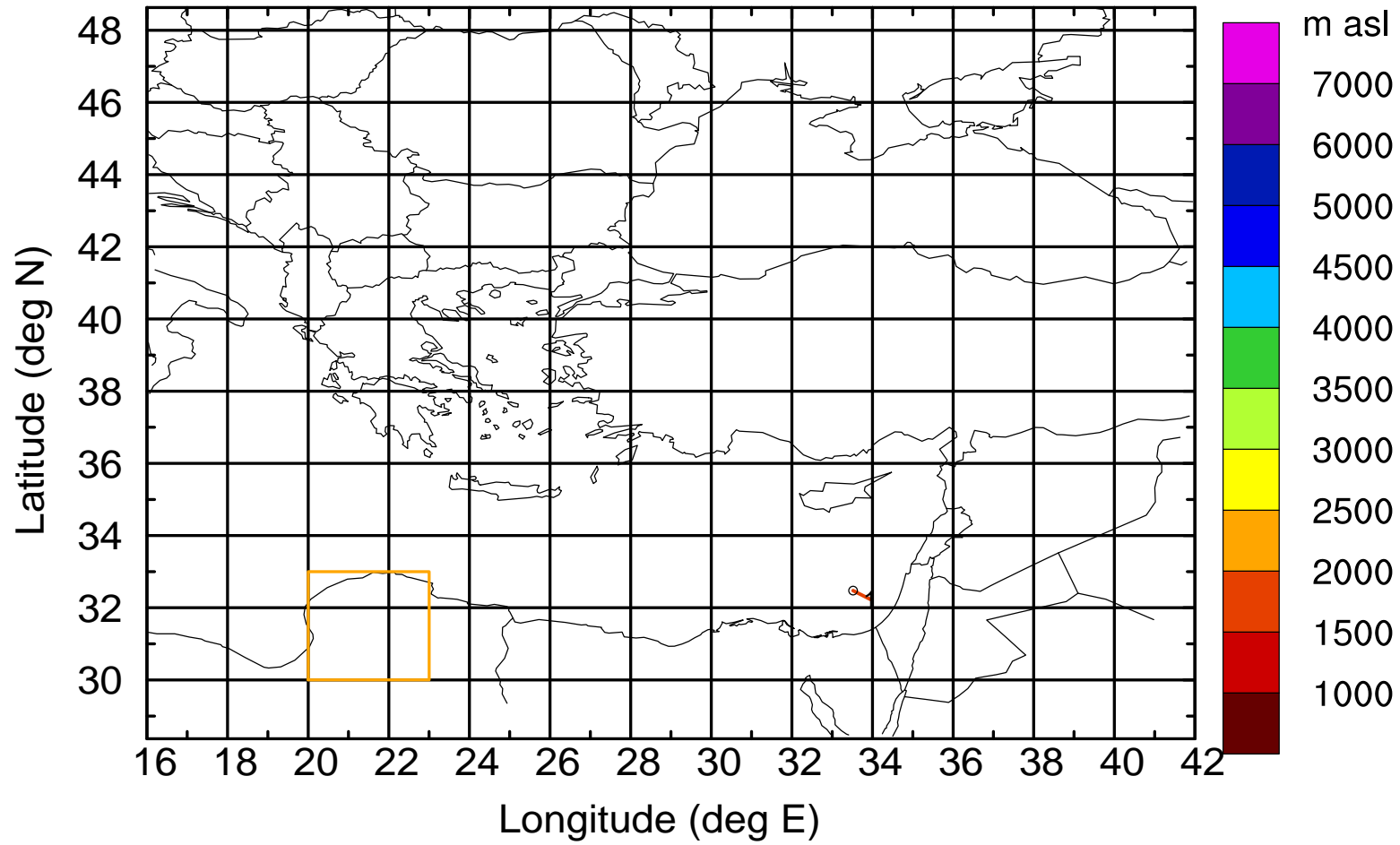
Level #14 of flight 170426a

BWD 20170426/14 -08H = 26/06 UTC



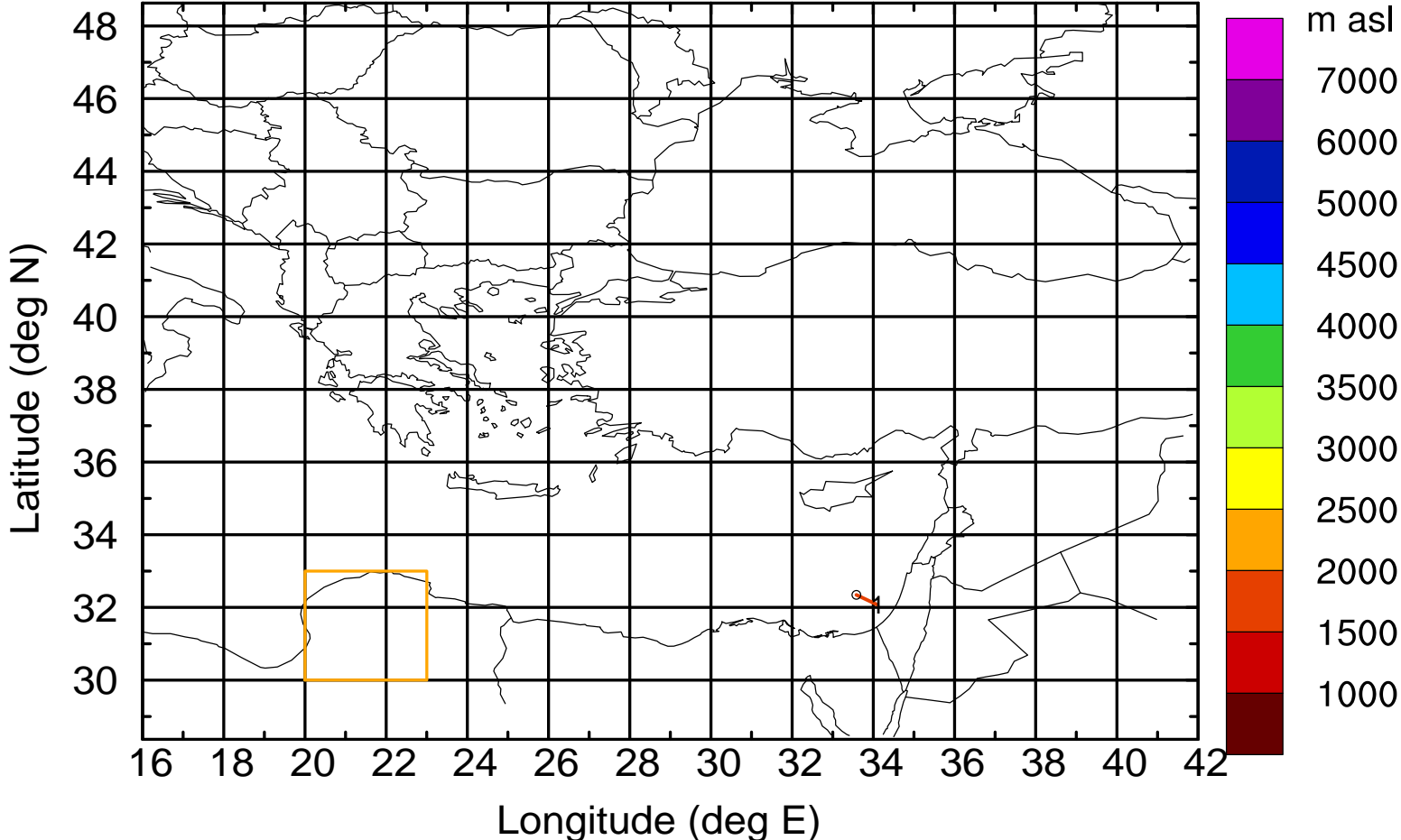
Level #14 of flight 170426a

BWD 20170426/14 -09H = 26/05 UTC



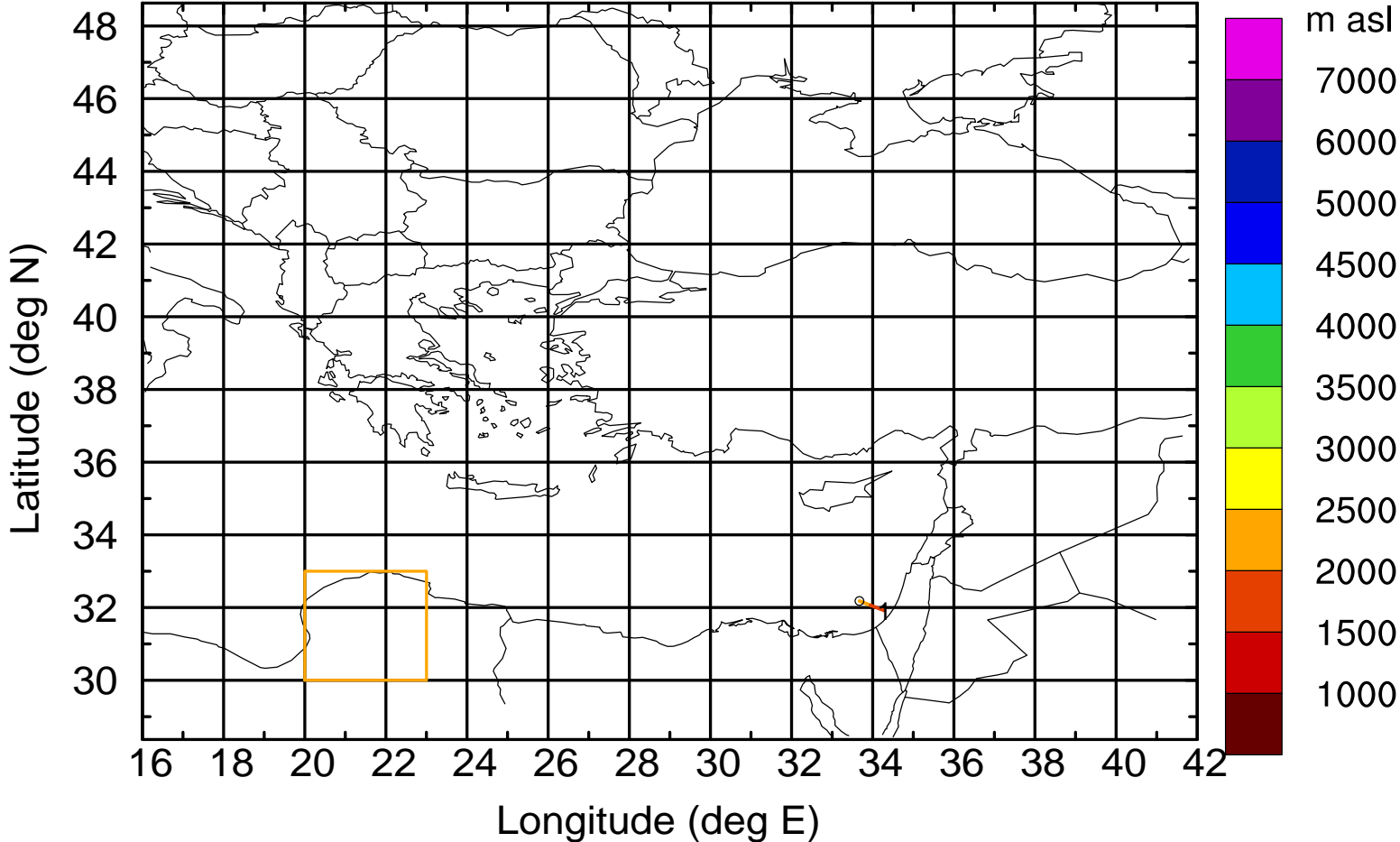
Level #14 of flight 170426a

BWD 20170426/14 -10H = 26/04 UTC



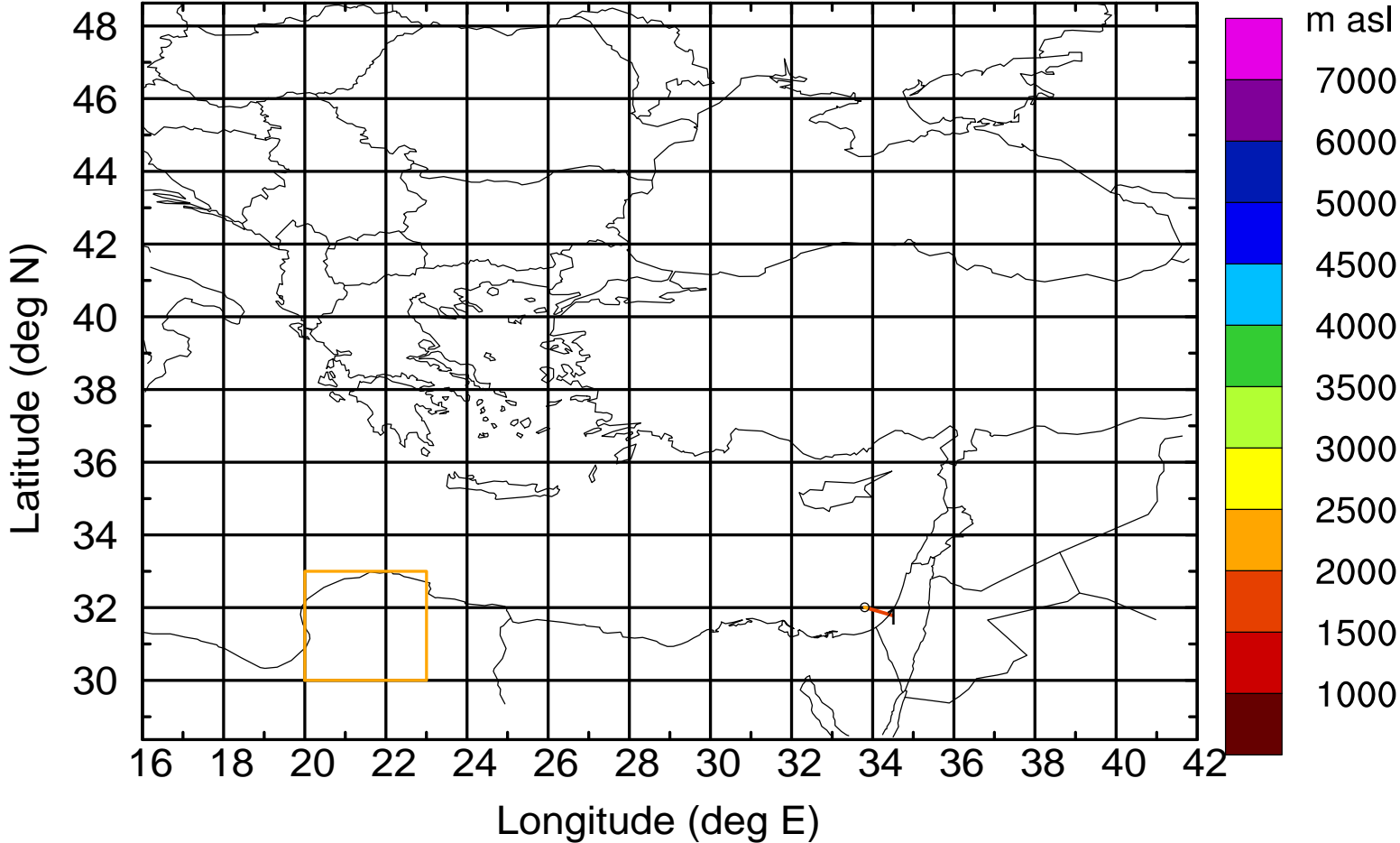
Level #14 of flight 170426a

BWD 20170426/14 -11H = 26/03 UTC



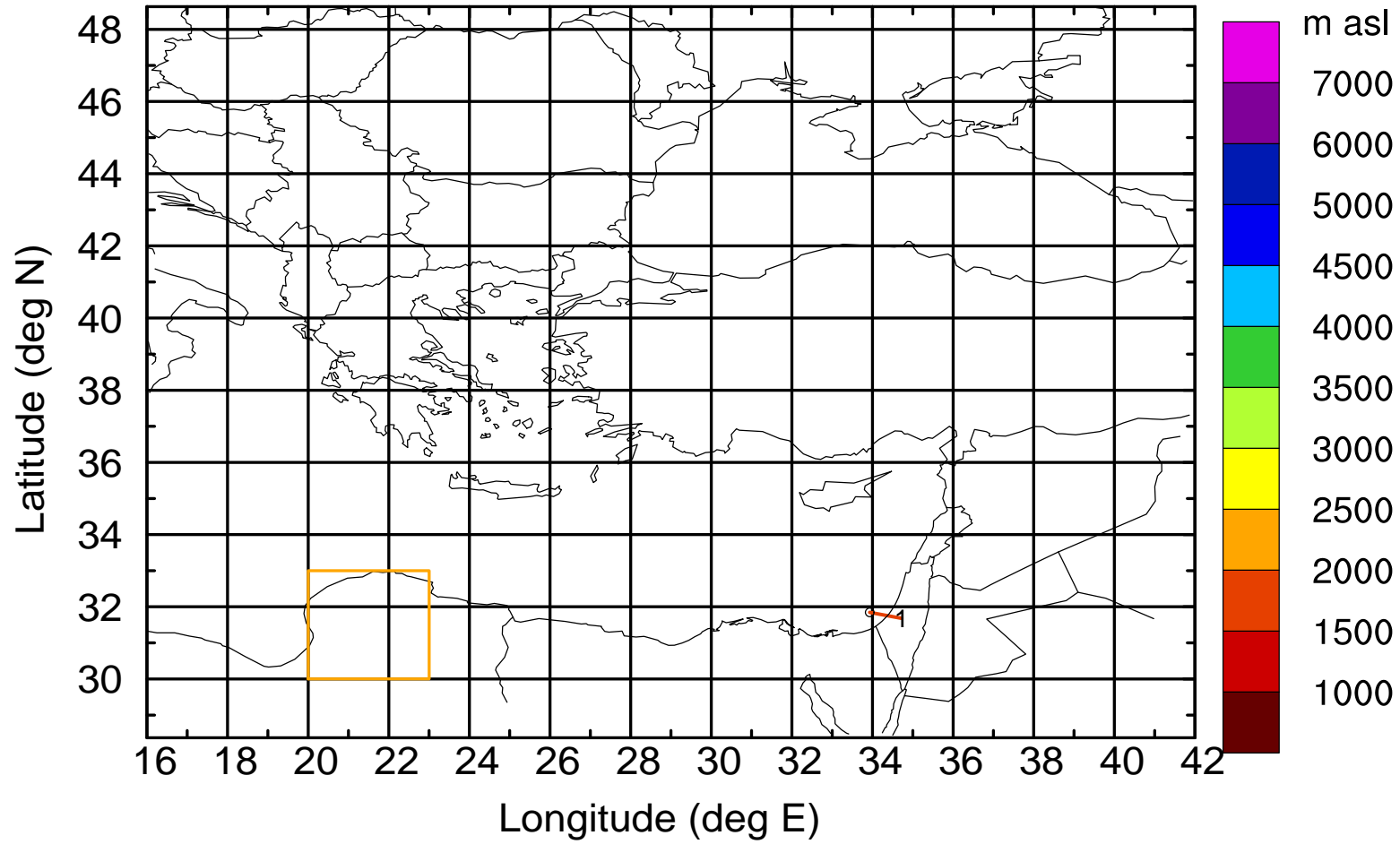
Level #14 of flight 170426a

BWD 20170426/14 -12H = 26/02 UTC



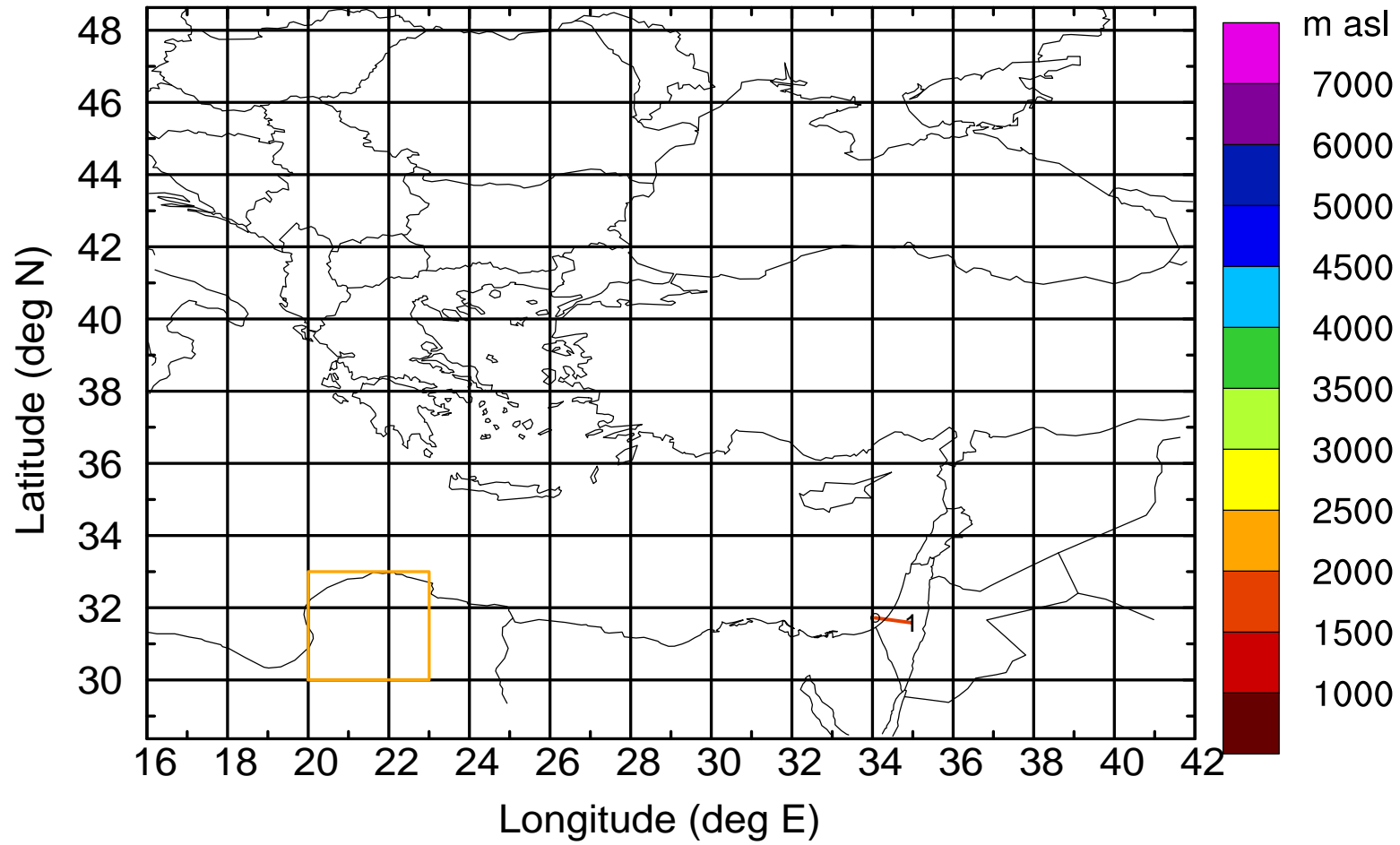
Level #14 of flight 170426a

BWD 20170426/14 -13H = 26/01 UTC



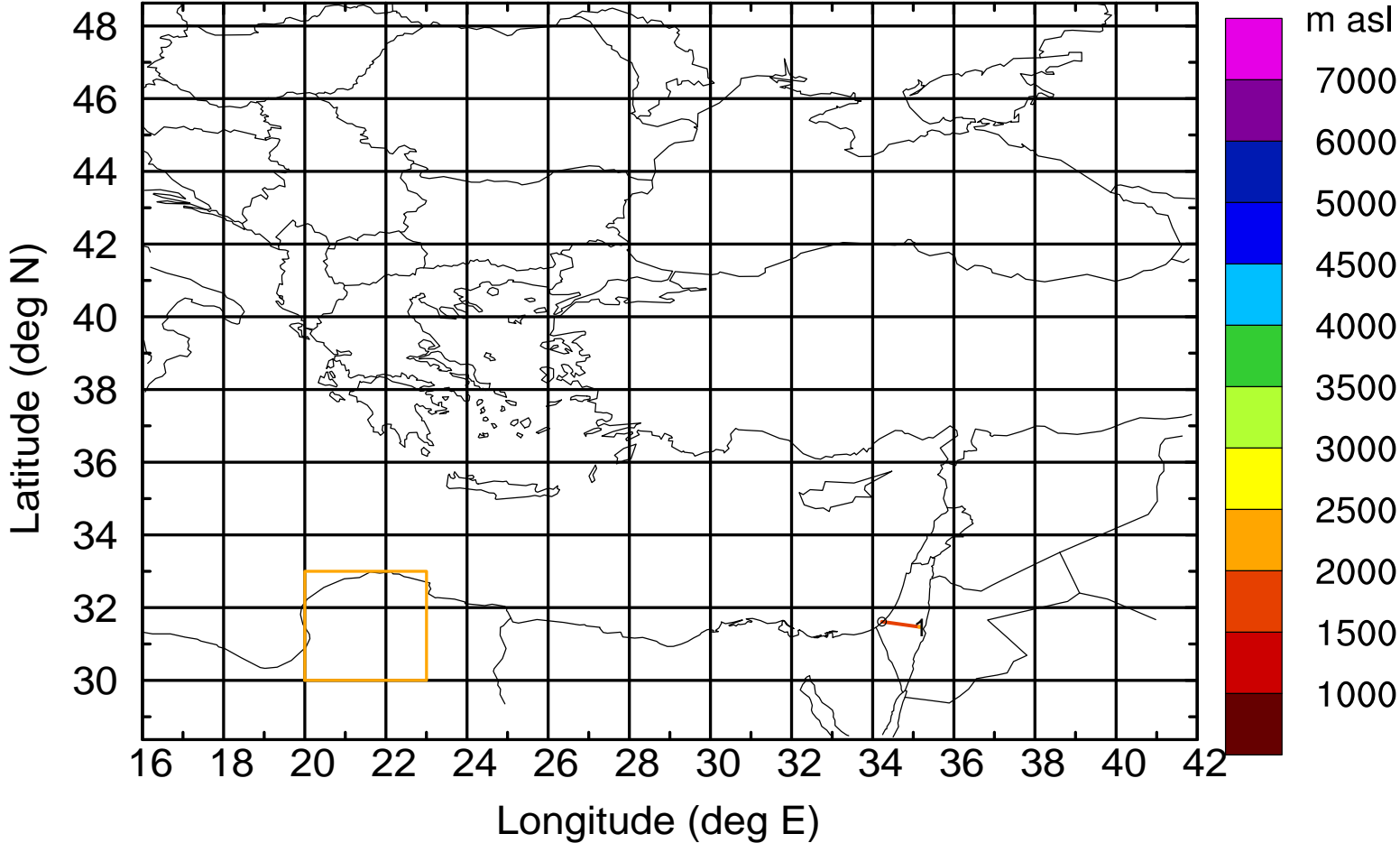
Level #14 of flight 170426a

BWD 20170426/14 -14H = 26/00 UTC



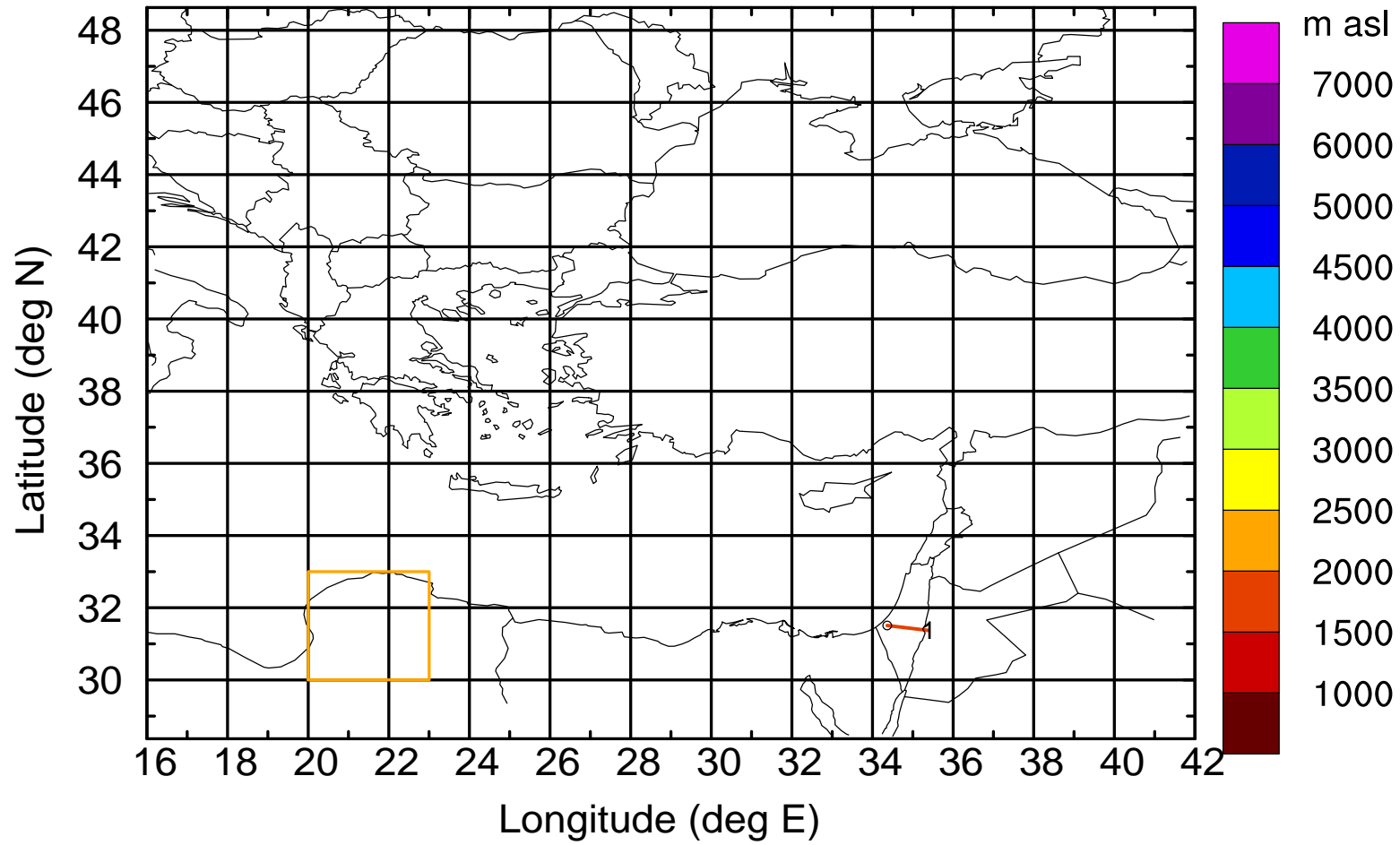
Level #14 of flight 170426a

BWD 20170426/14 -15H = 25/23 UTC



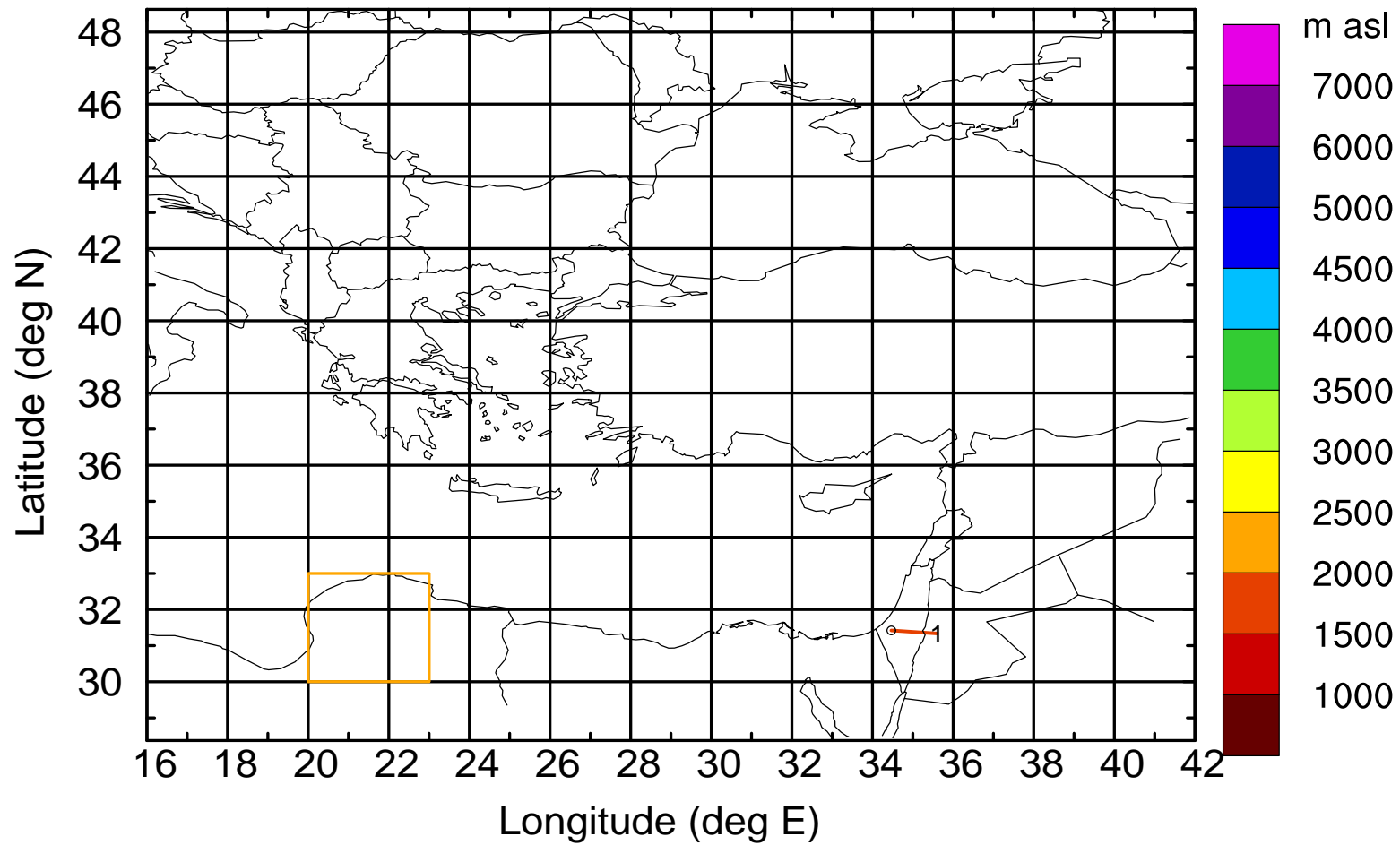
Level #14 of flight 170426a

BWD 20170426/14 -16H = 25/22 UTC



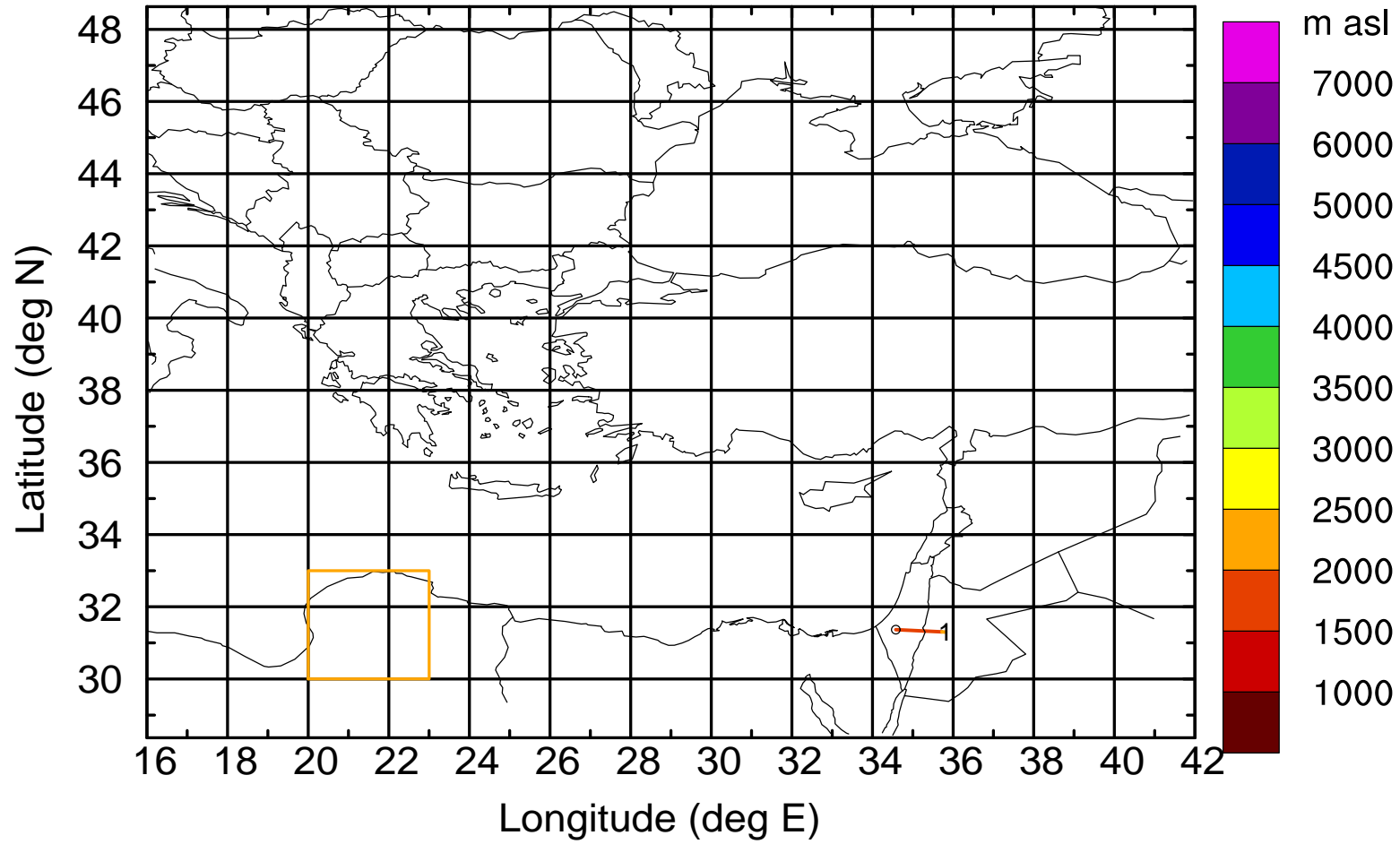
Level #14 of flight 170426a

BWD 20170426/14 -17H = 25/21 UTC



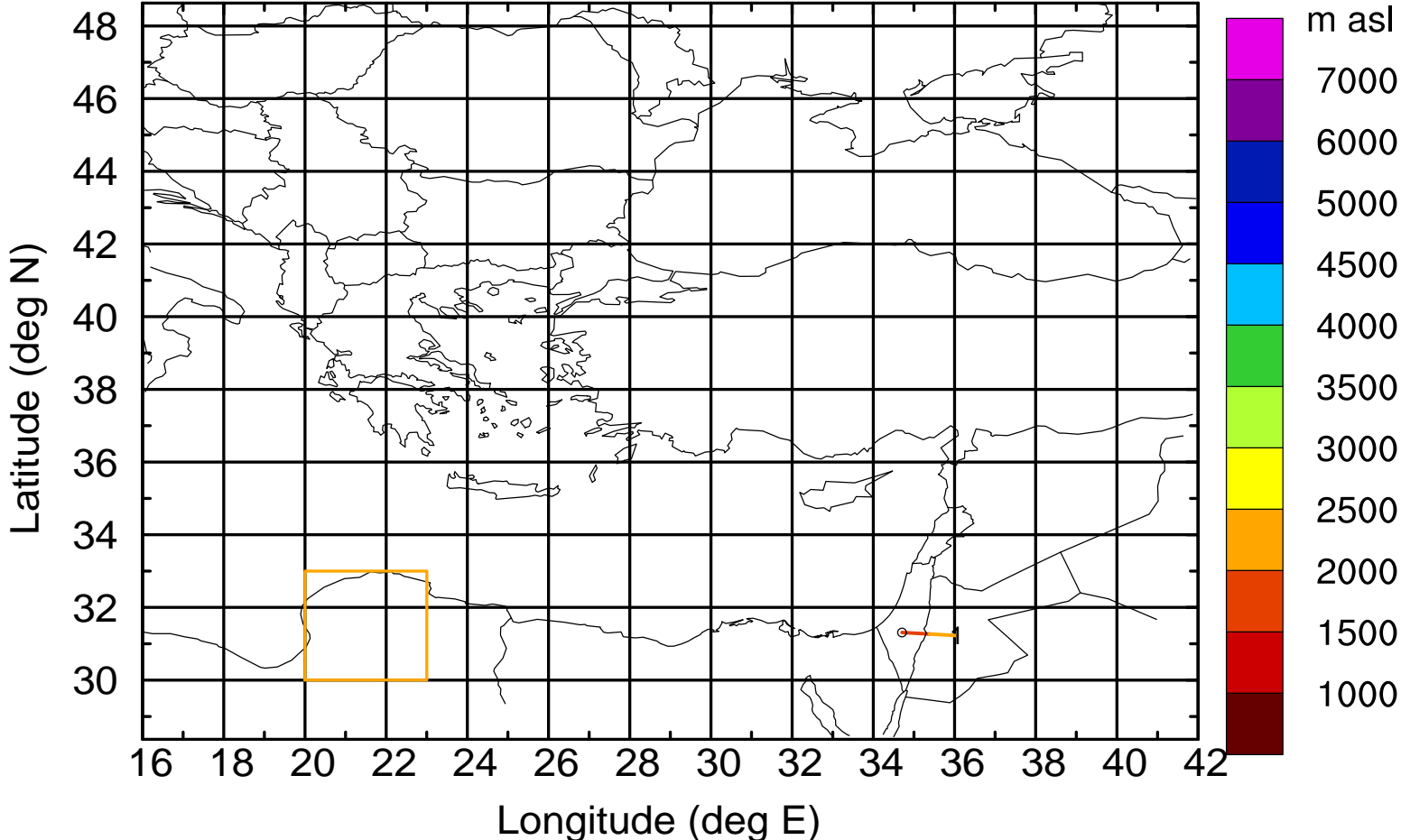
Level #14 of flight 170426a

BWD 20170426/14 -18H = 25/20 UTC



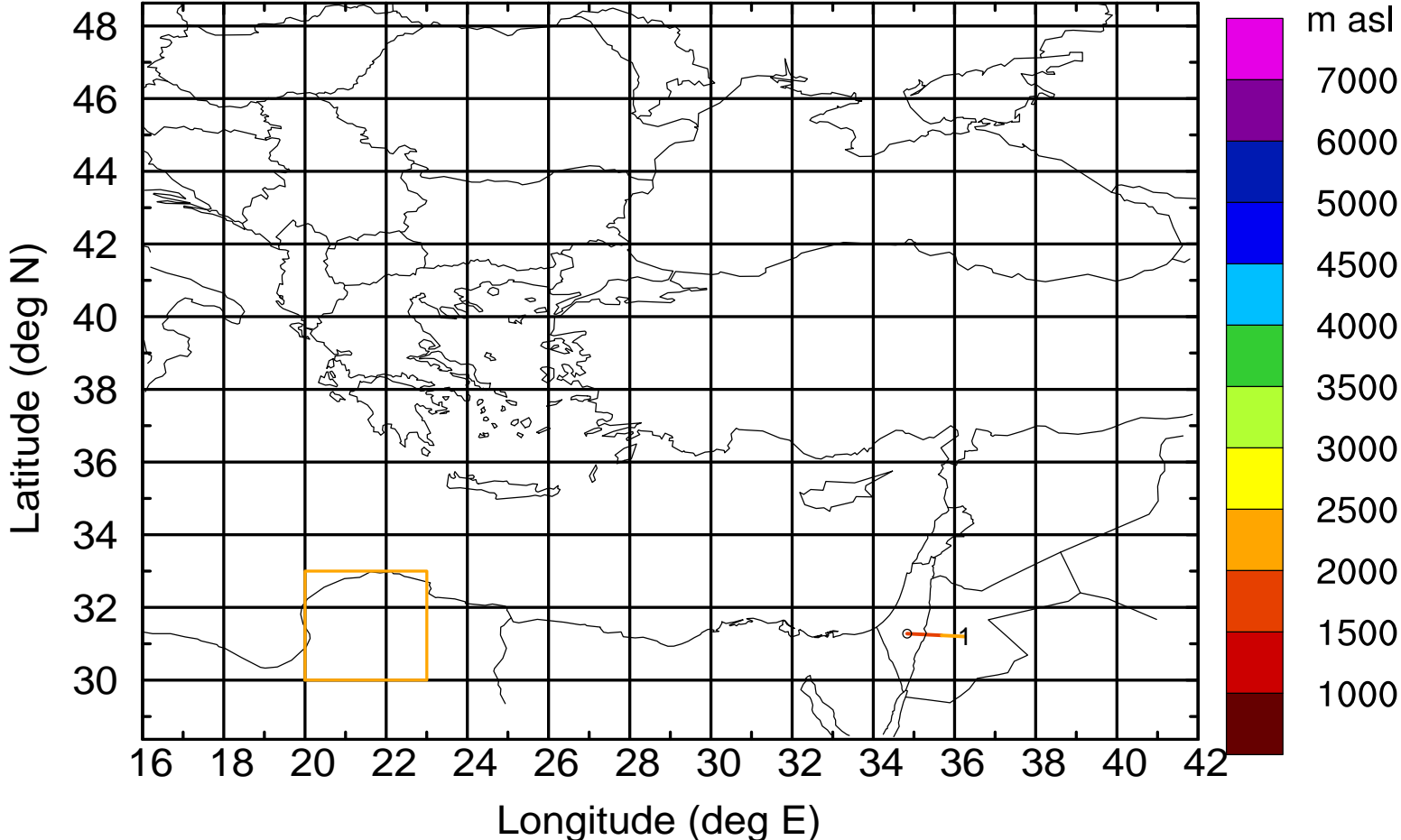
Level #14 of flight 170426a

BWD 20170426/14 -19H = 25/19 UTC



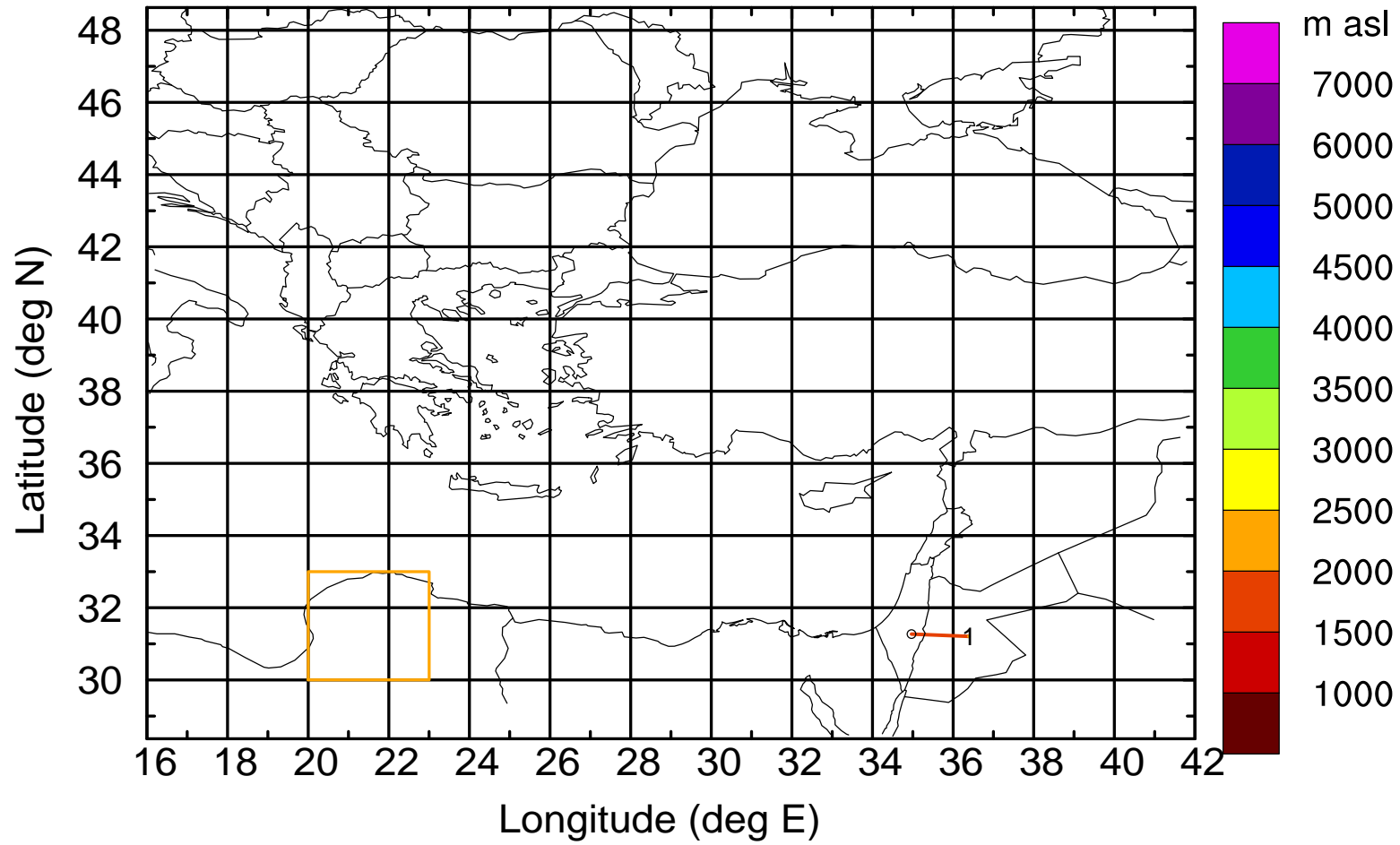
Level #14 of flight 170426a

BWD 20170426/14 -20H = 25/18 UTC



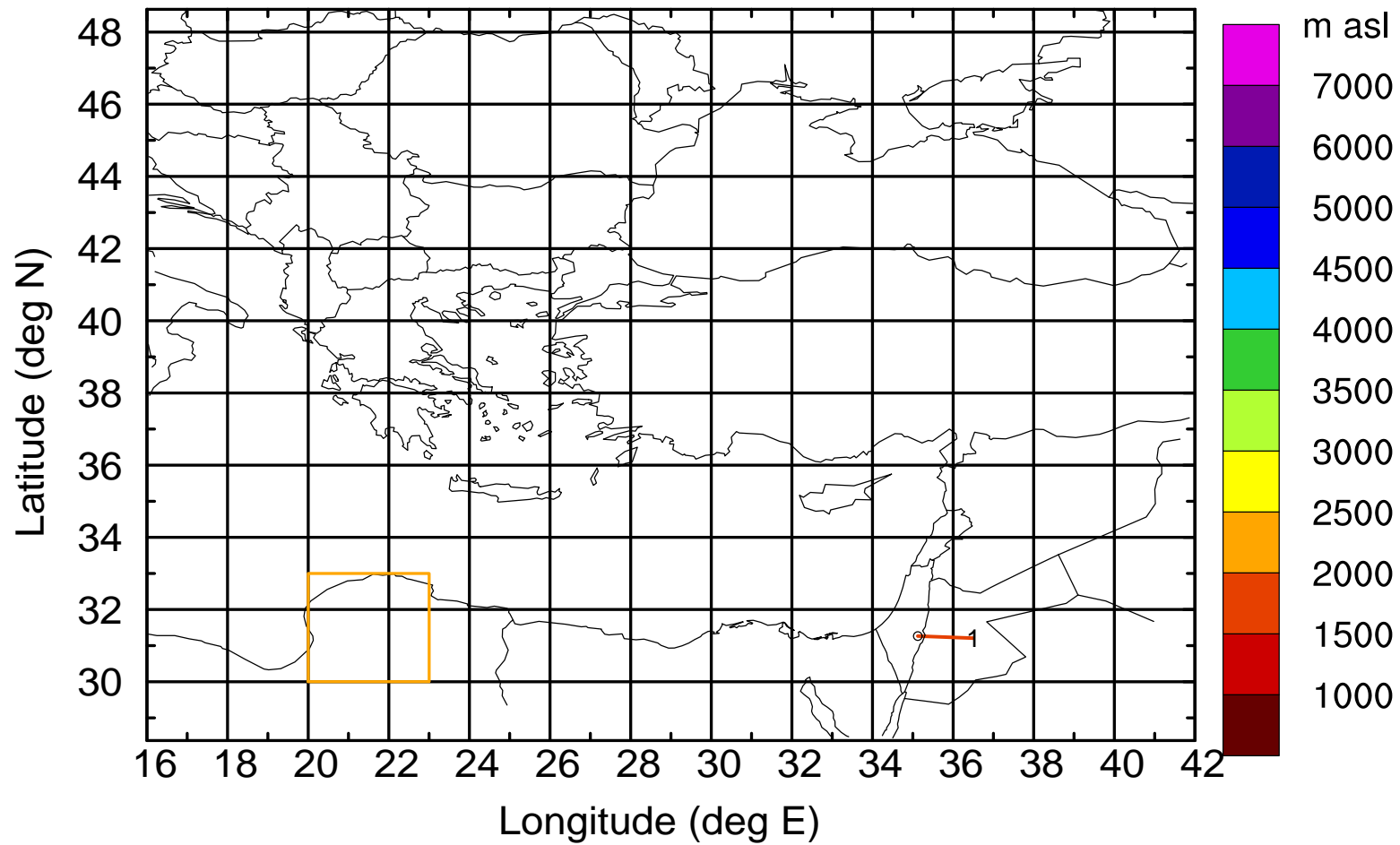
Level #14 of flight 170426a

BWD 20170426/14 -21H = 25/17 UTC



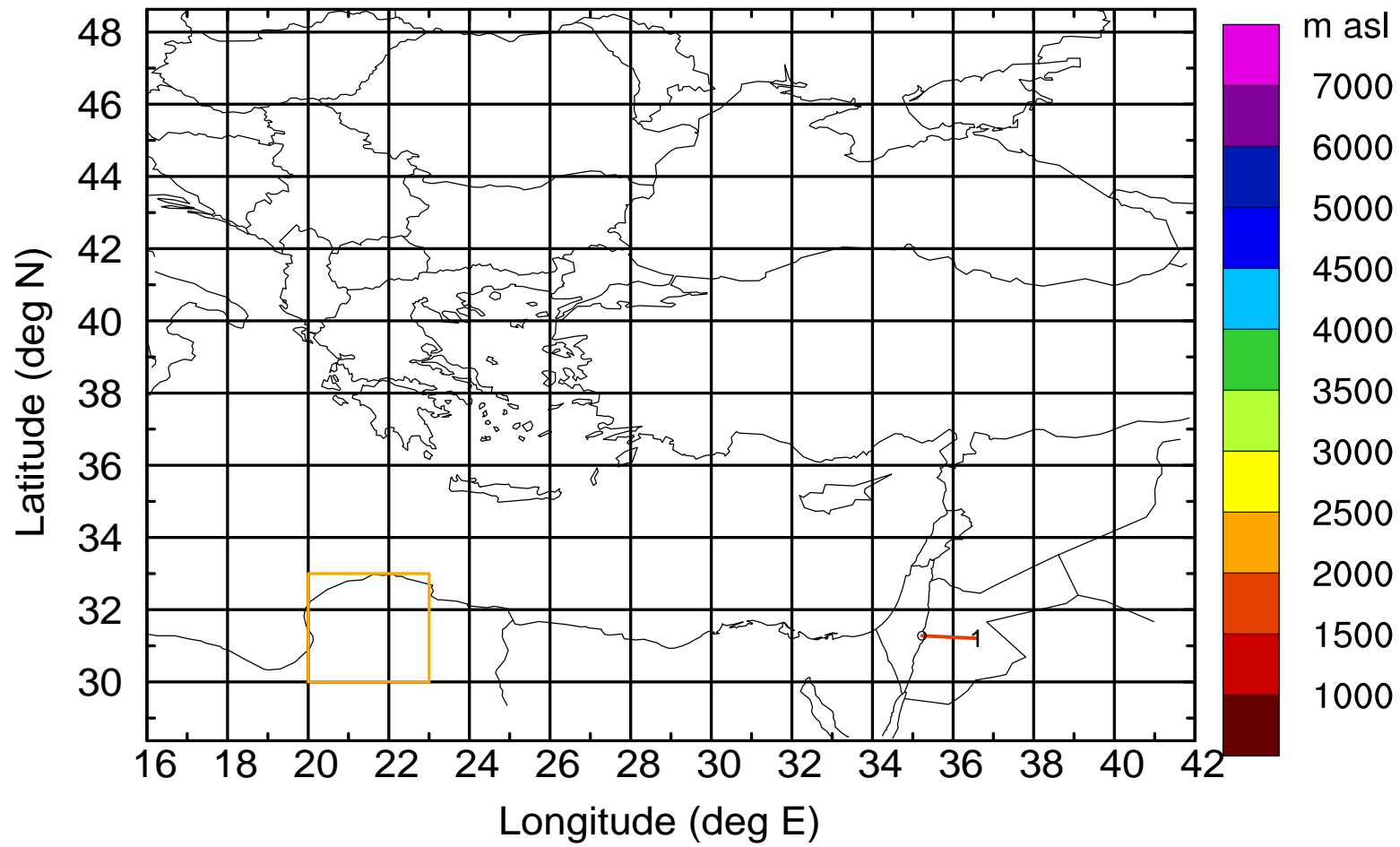
Level #14 of flight 170426a

BWD 20170426/14 -22H = 25/16 UTC



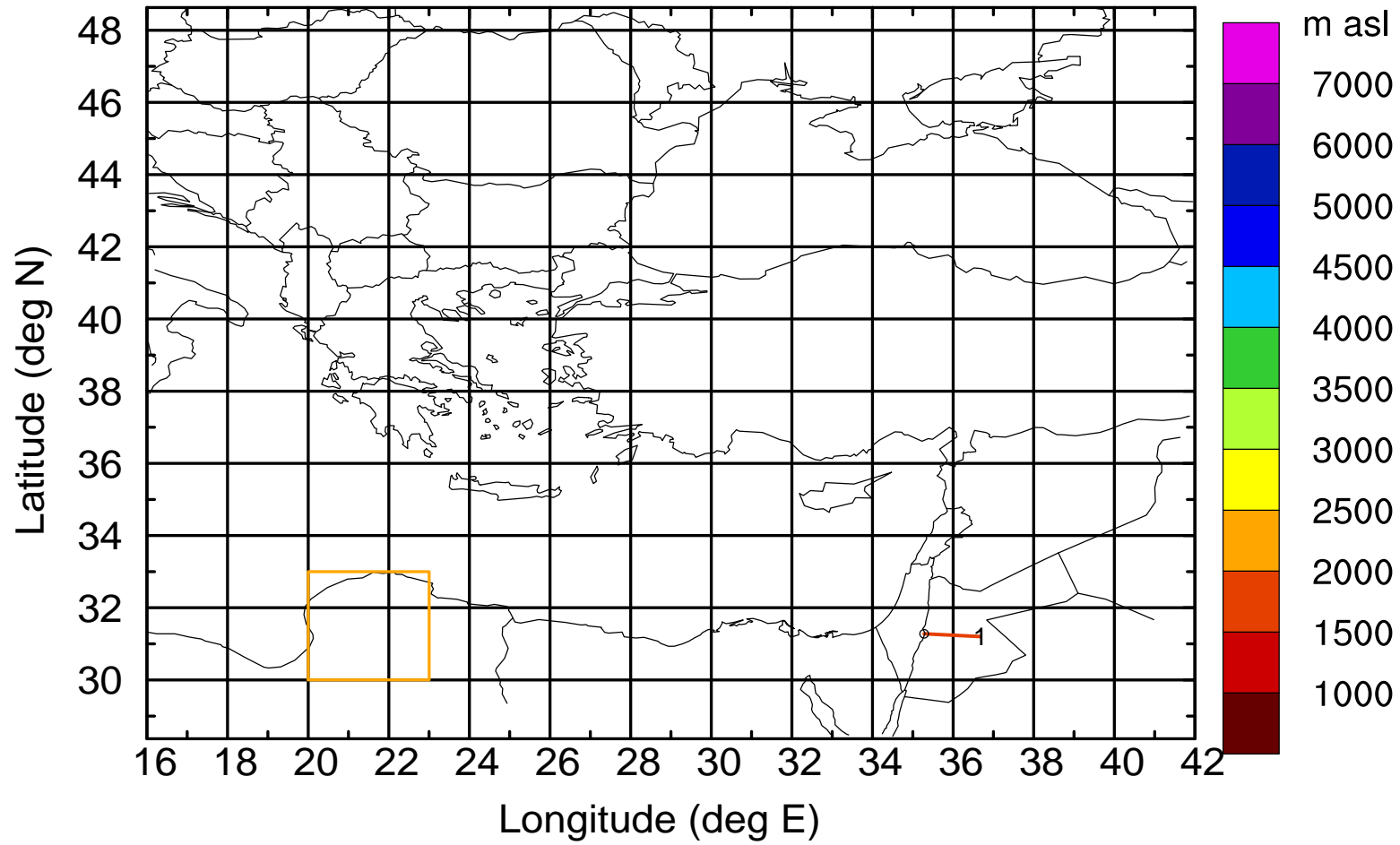
Level #14 of flight 170426a

BWD 20170426/14 -23H = 25/15 UTC



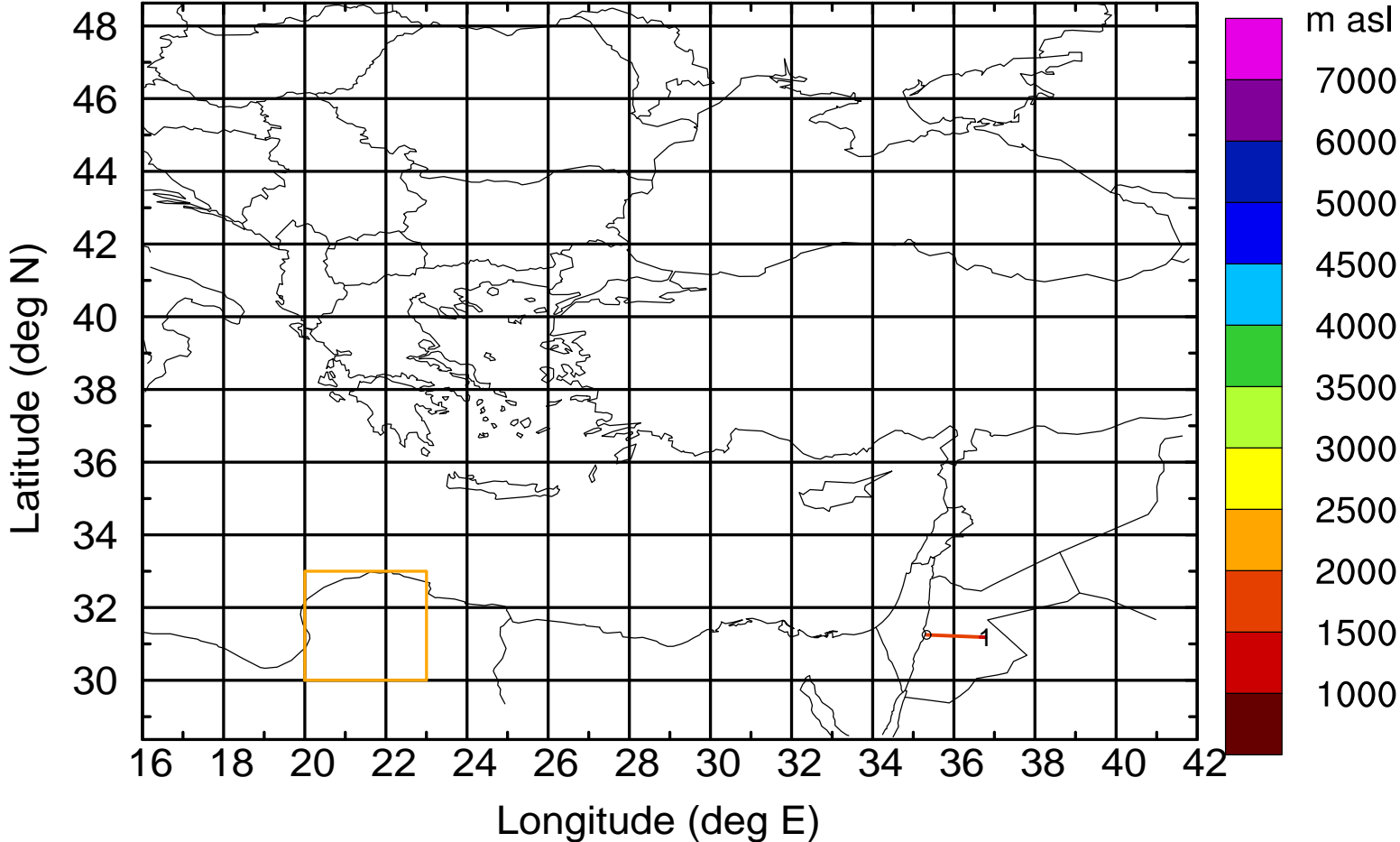
Level #14 of flight 170426a

BWD 20170426/14 -24H = 25/14 UTC



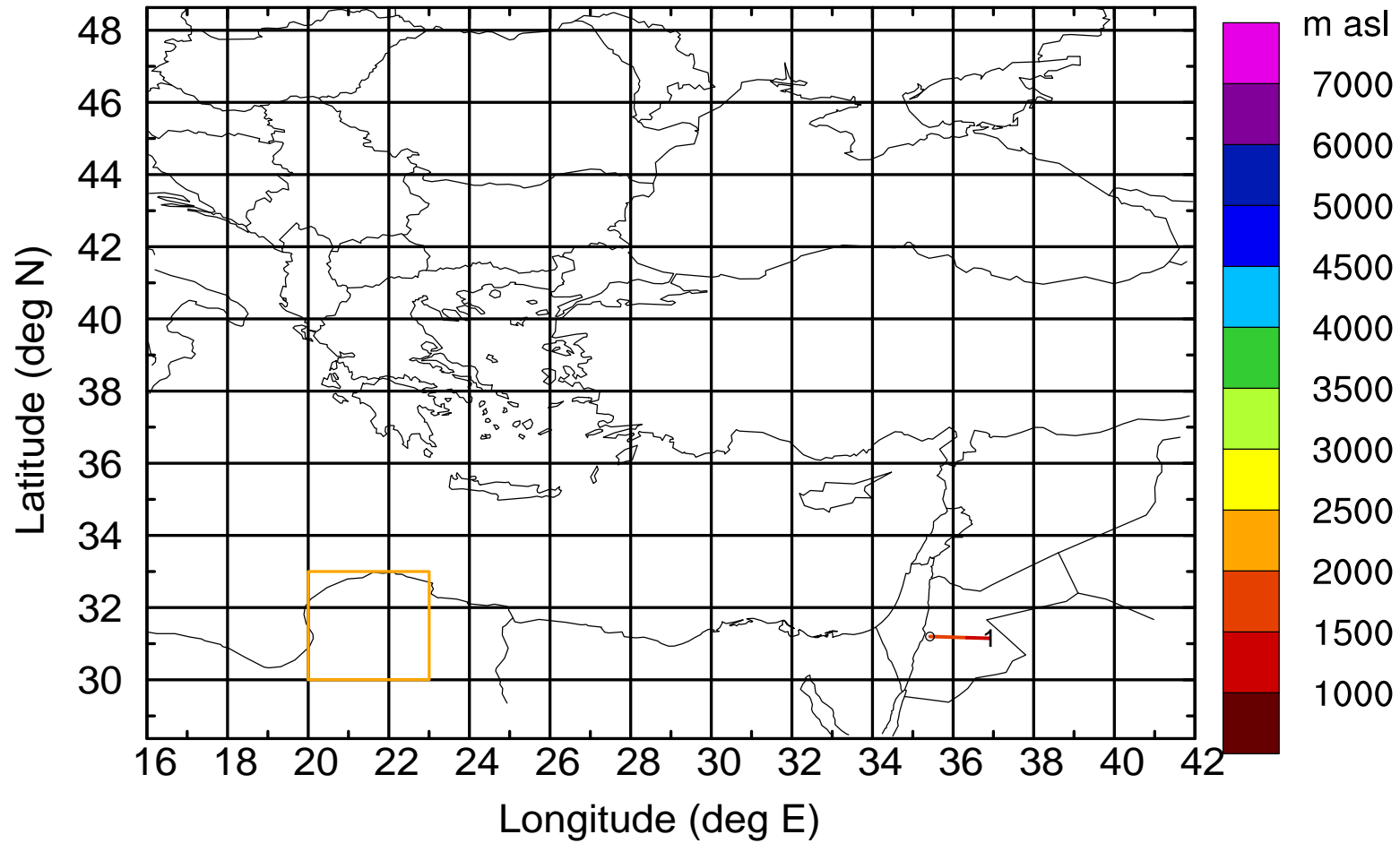
Level #14 of flight 170426a

BWD 20170426/14 -25H = 25/13 UTC



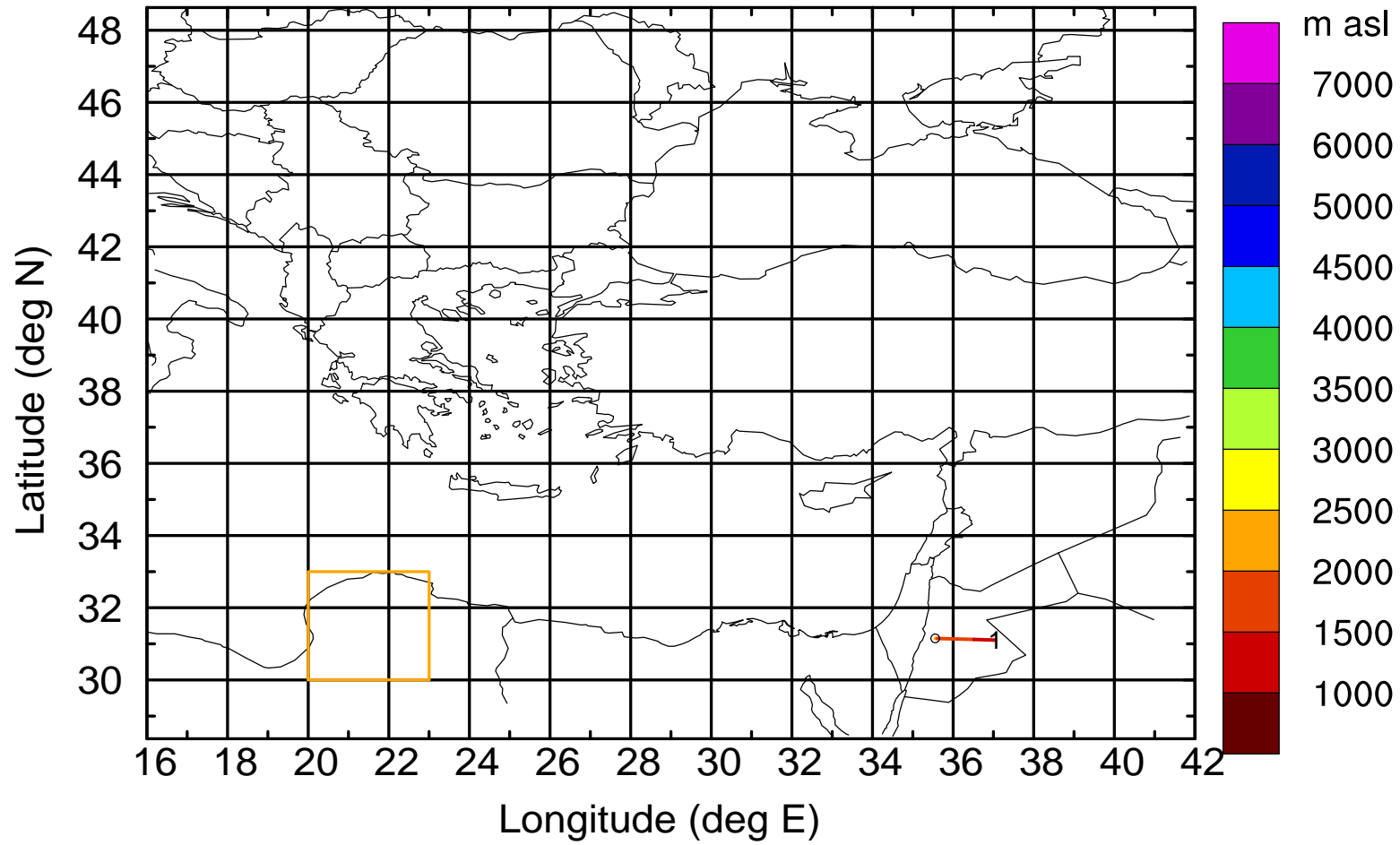
Level #14 of flight 170426a

BWD 20170426/14 -26H = 25/12 UTC



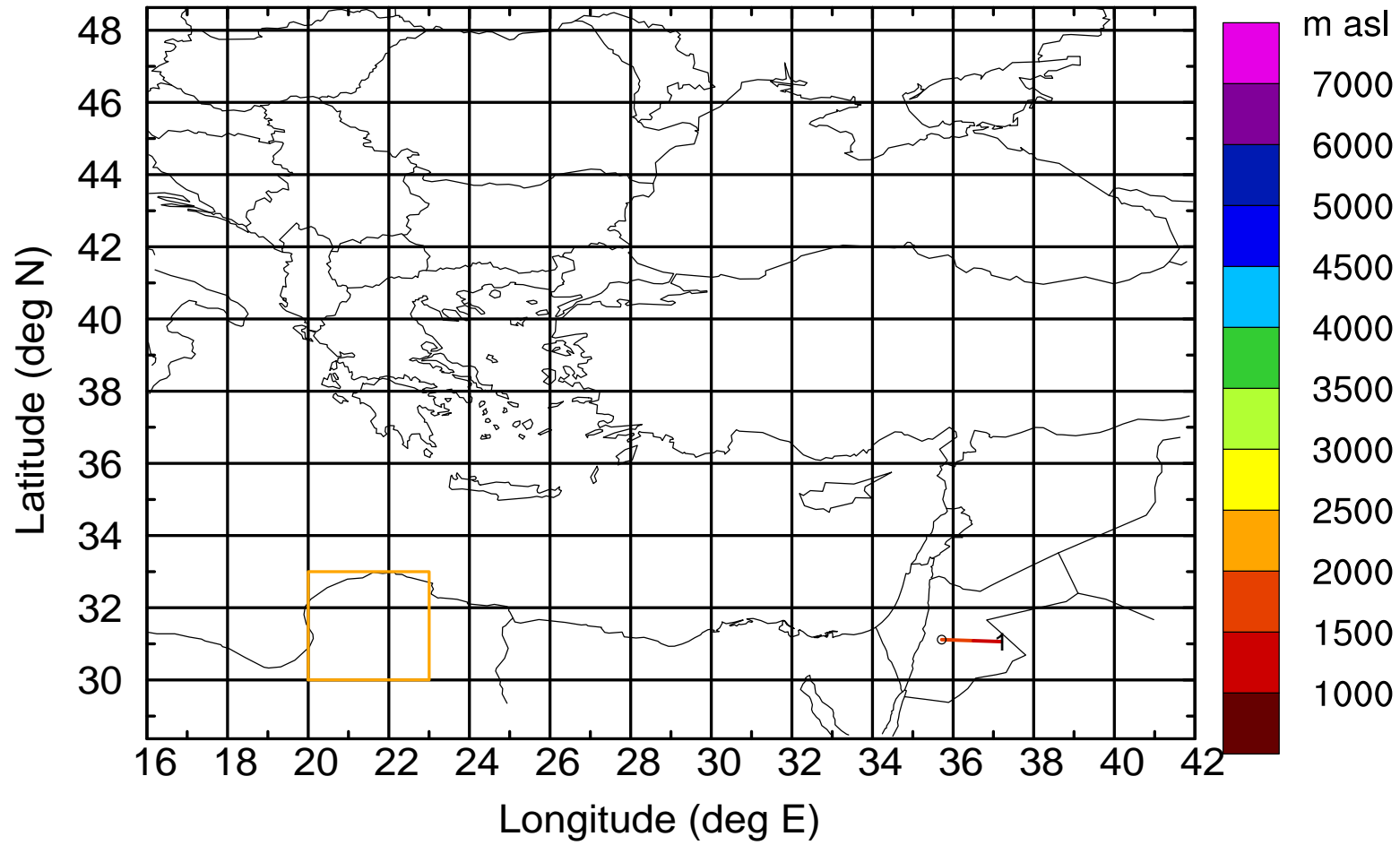
Level #14 of flight 170426a

BWD 20170426/14 -27H = 25/11 UTC



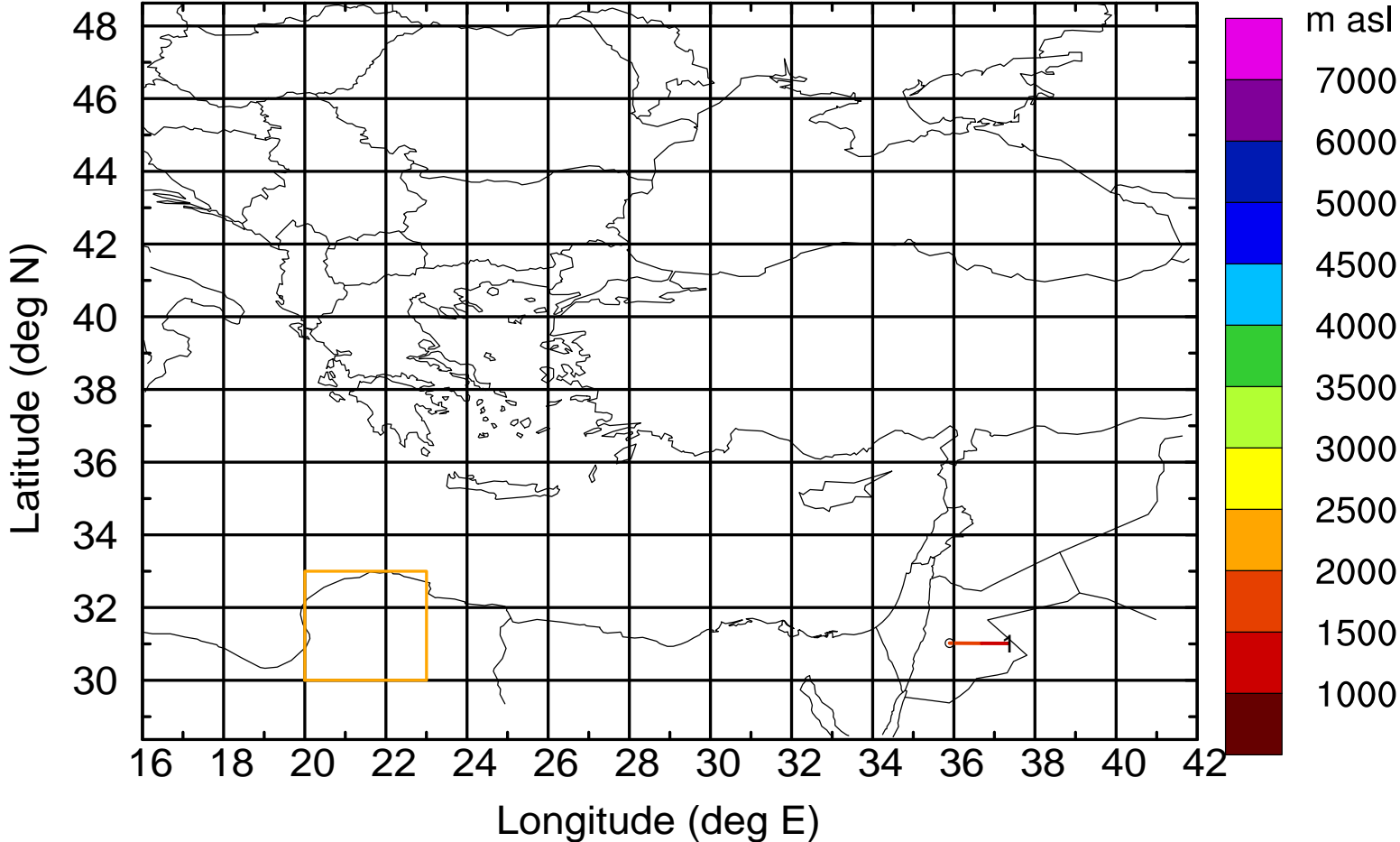
Level #14 of flight 170426a

BWD 20170426/14 -28H = 25/10 UTC



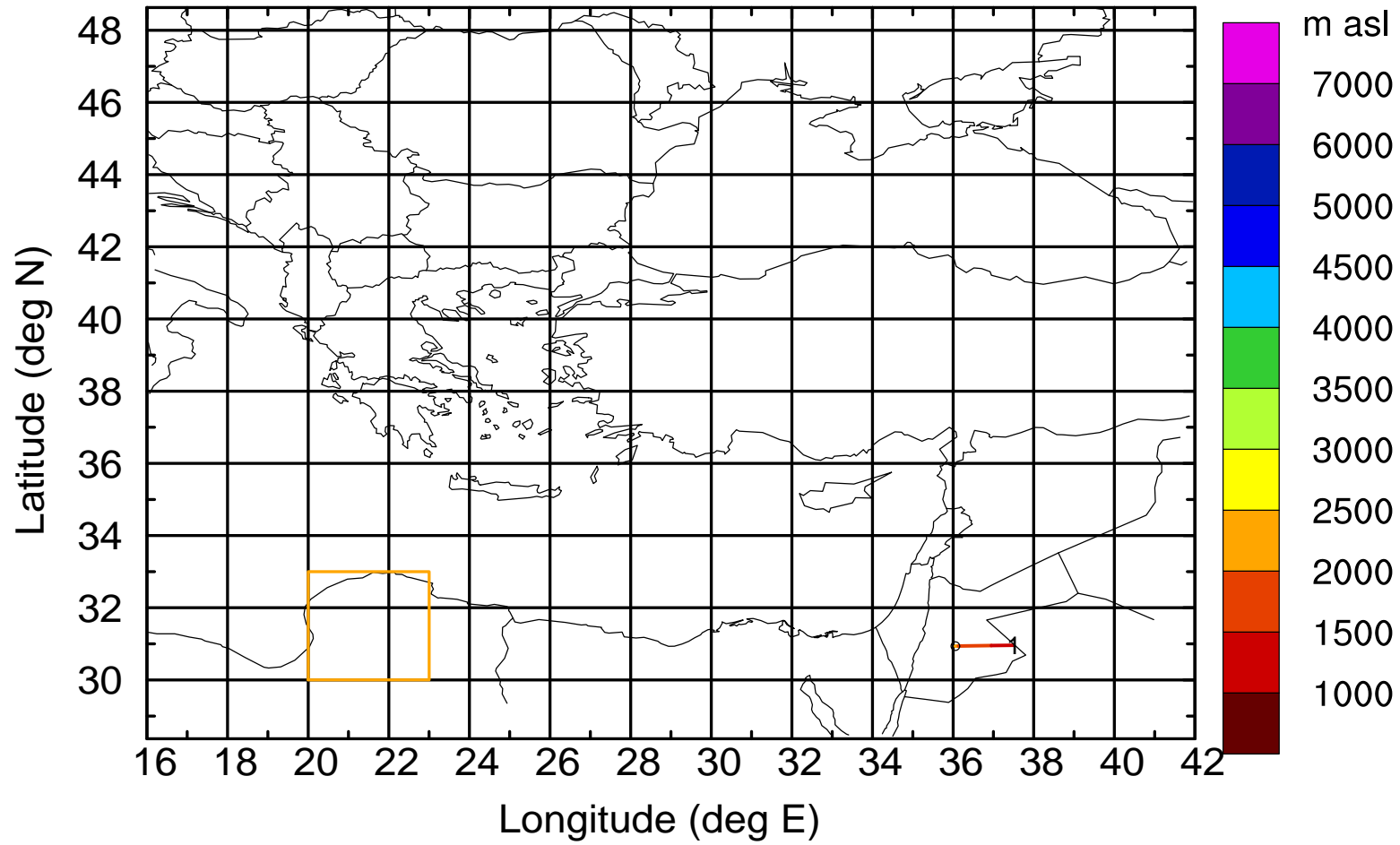
Level #14 of flight 170426a

BWD 20170426/14 -29H = 25/09 UTC



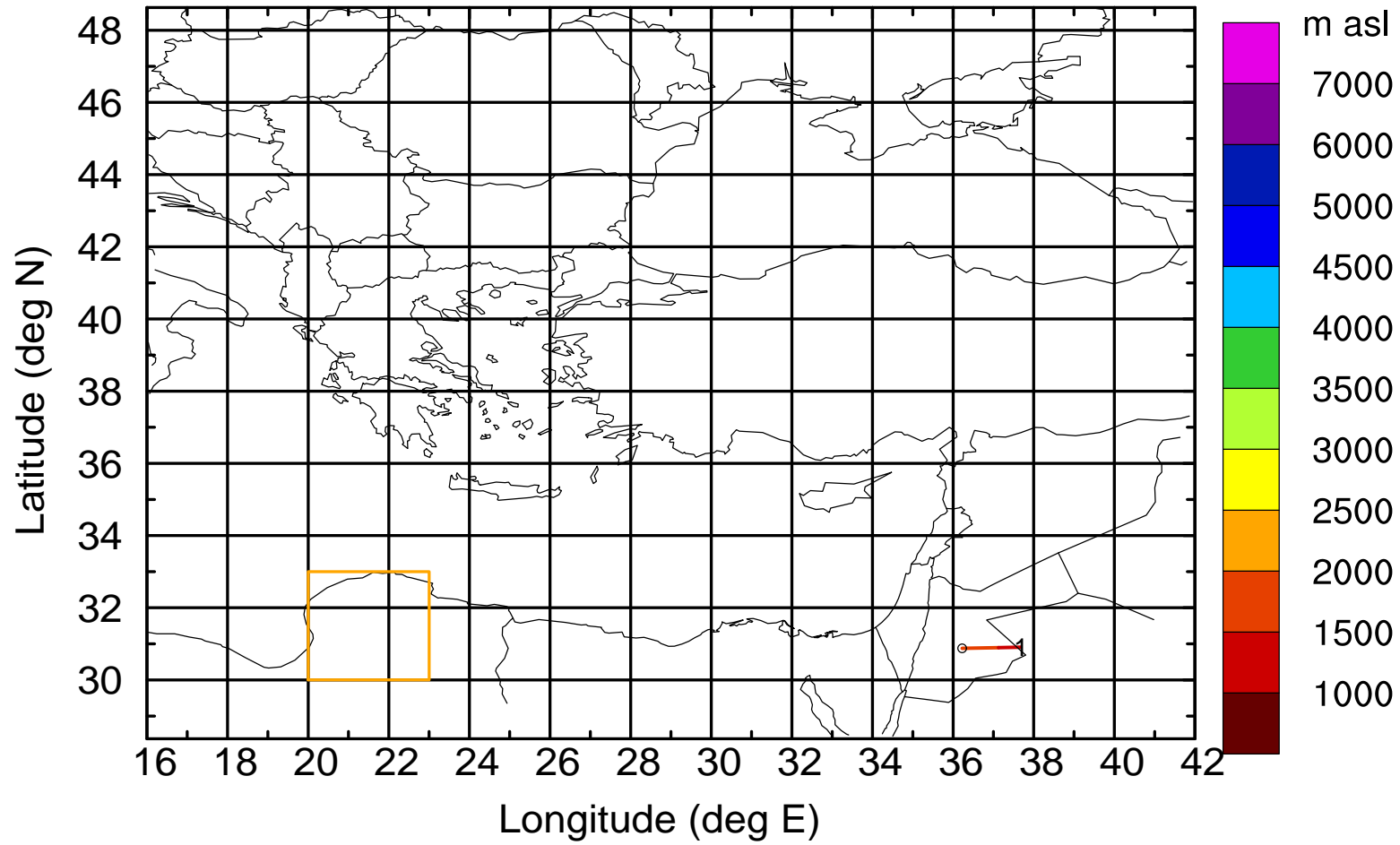
Level #14 of flight 170426a

BWD 20170426/14 -30H = 25/08 UTC



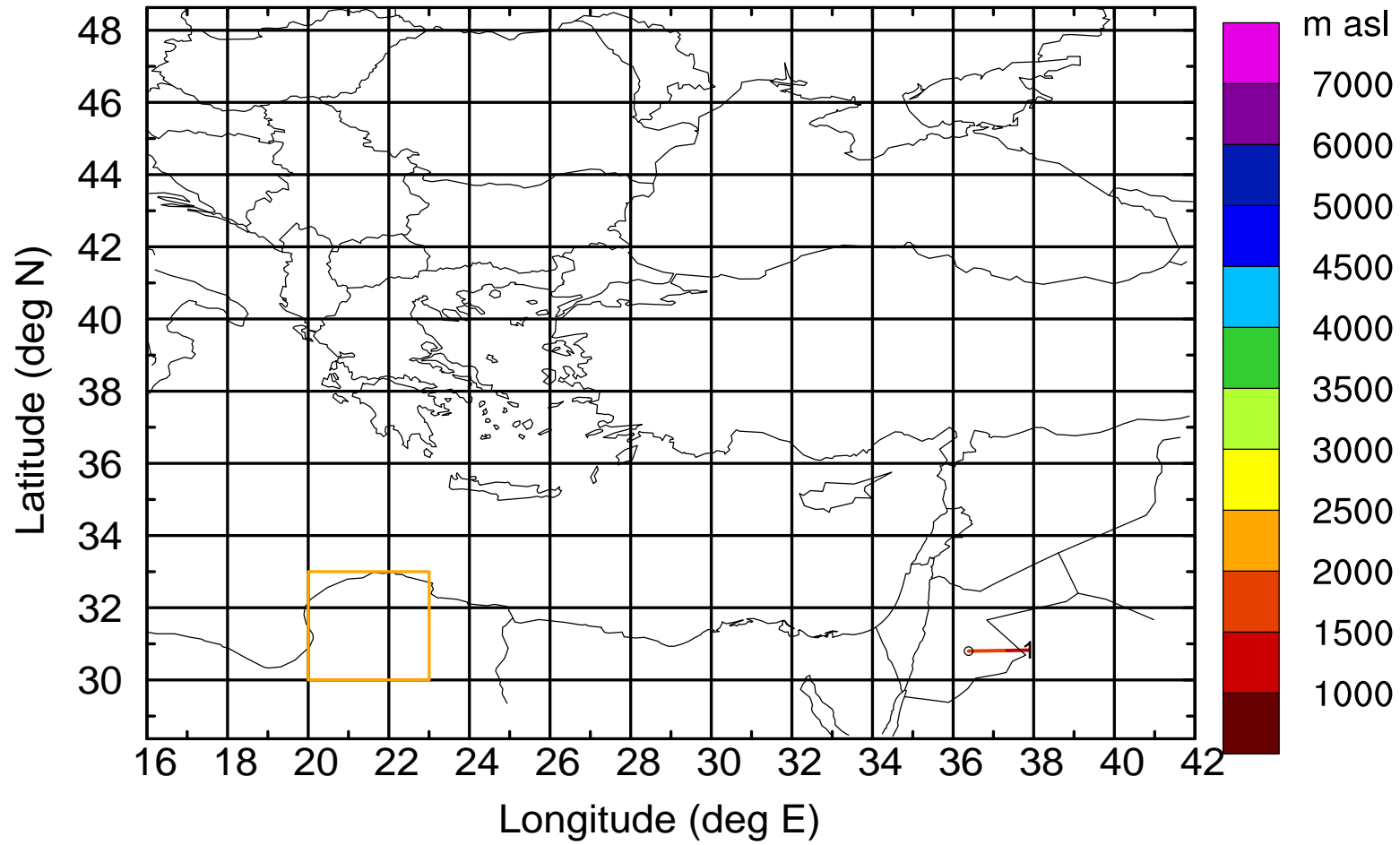
Level #14 of flight 170426a

BWD 20170426/14 -31H = 25/07 UTC



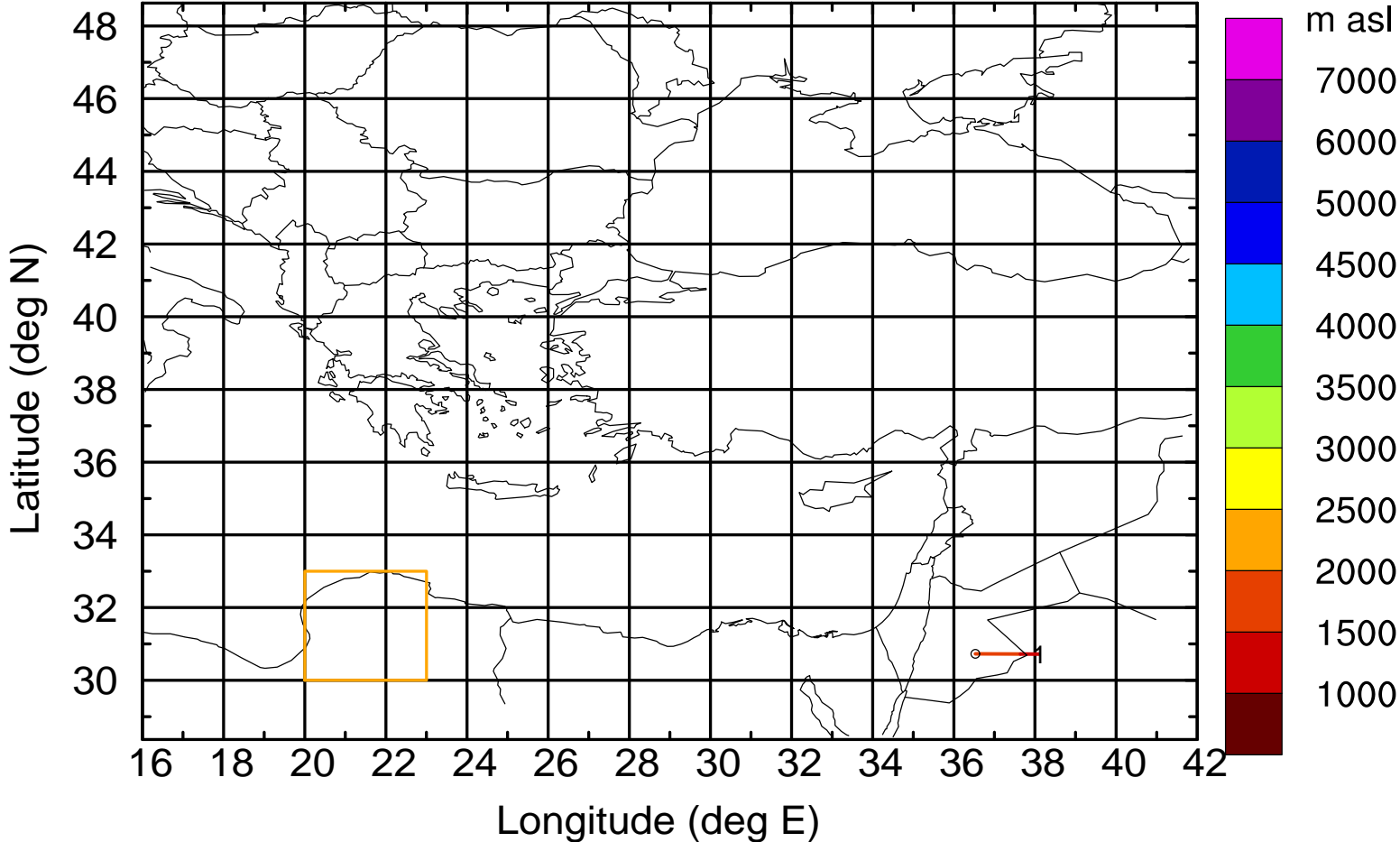
Level #14 of flight 170426a

BWD 20170426/14 -32H = 25/06 UTC



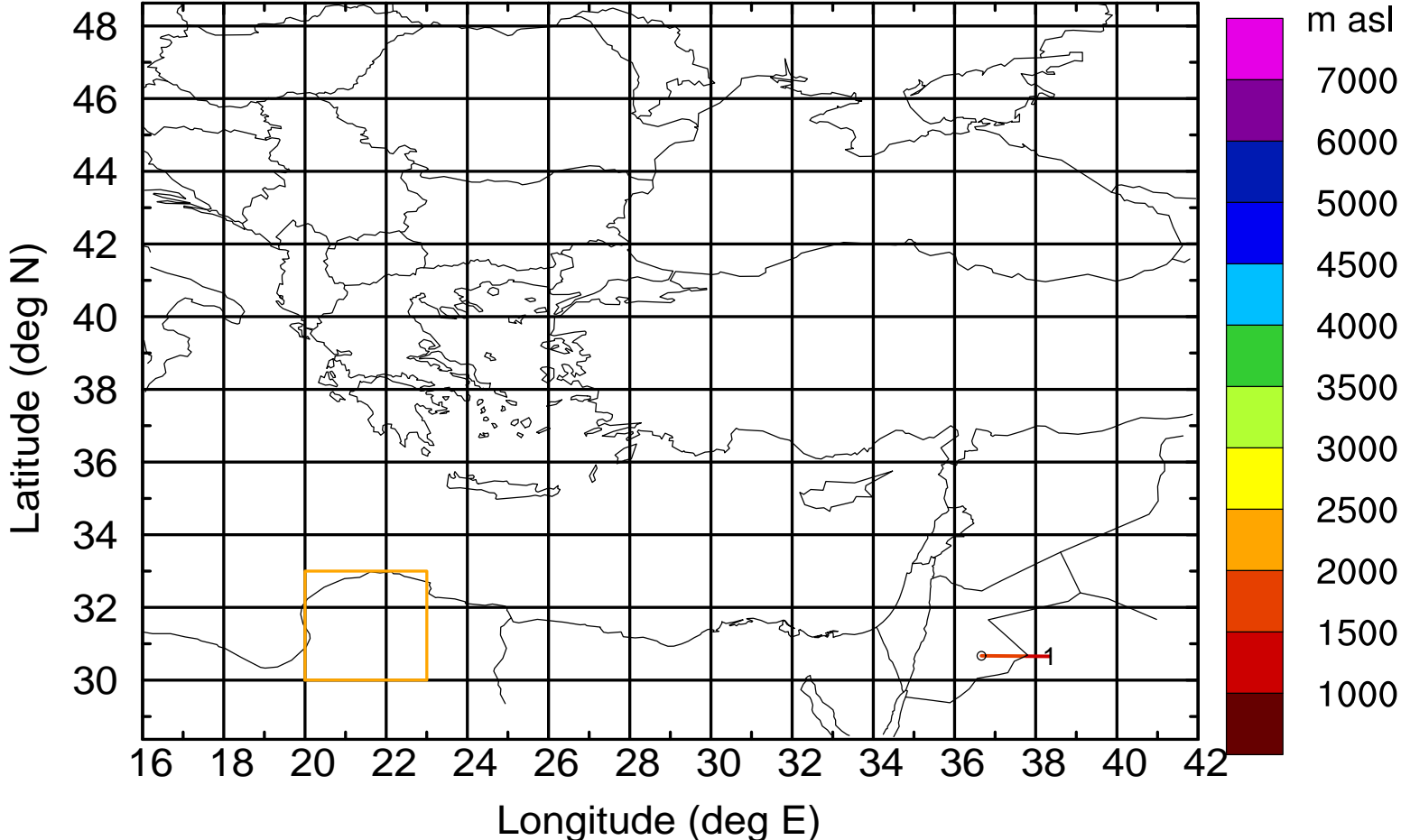
Level #14 of flight 170426a

BWD 20170426/14 -33H = 25/05 UTC



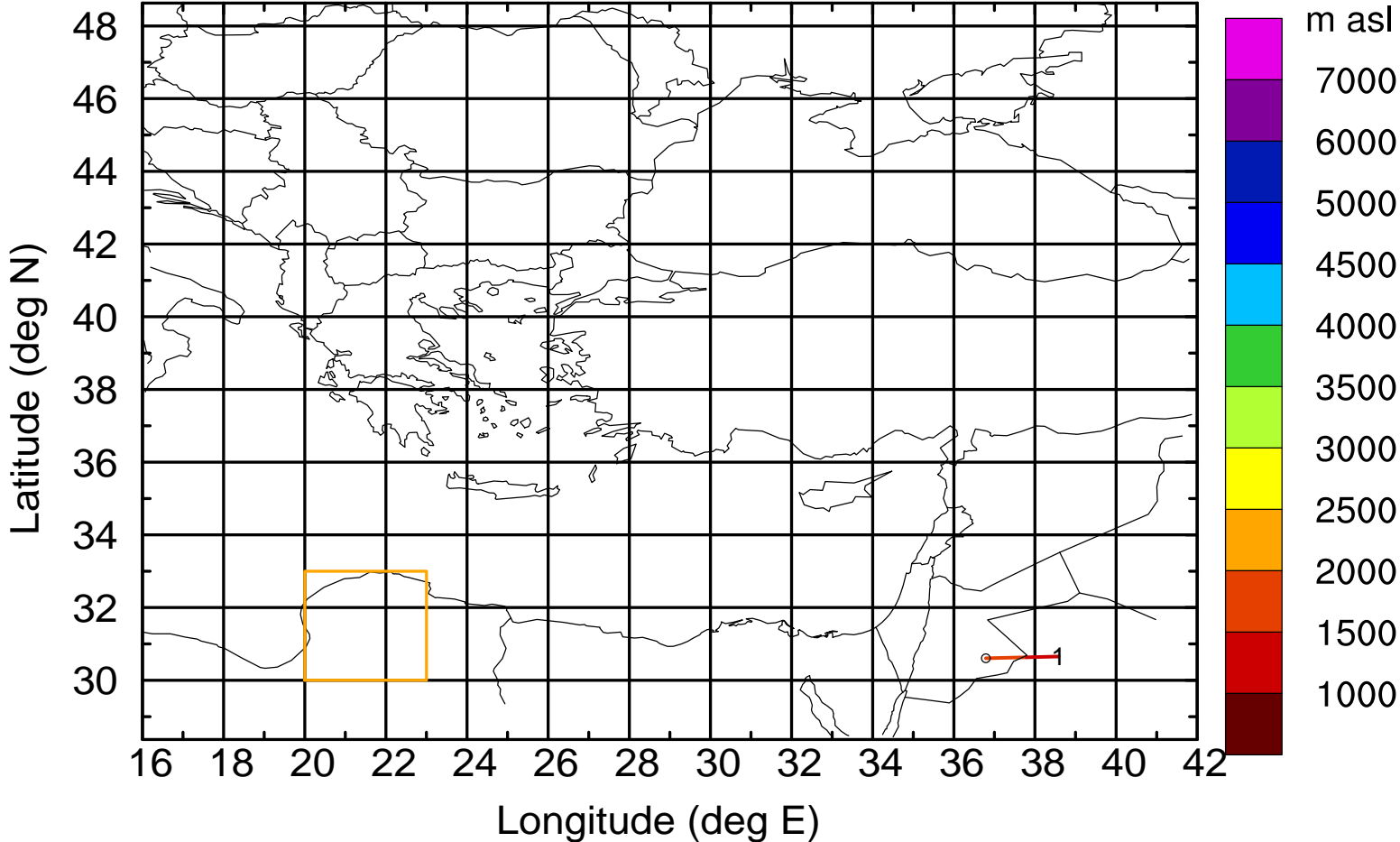
Level #14 of flight 170426a

BWD 20170426/14 -34H = 25/04 UTC



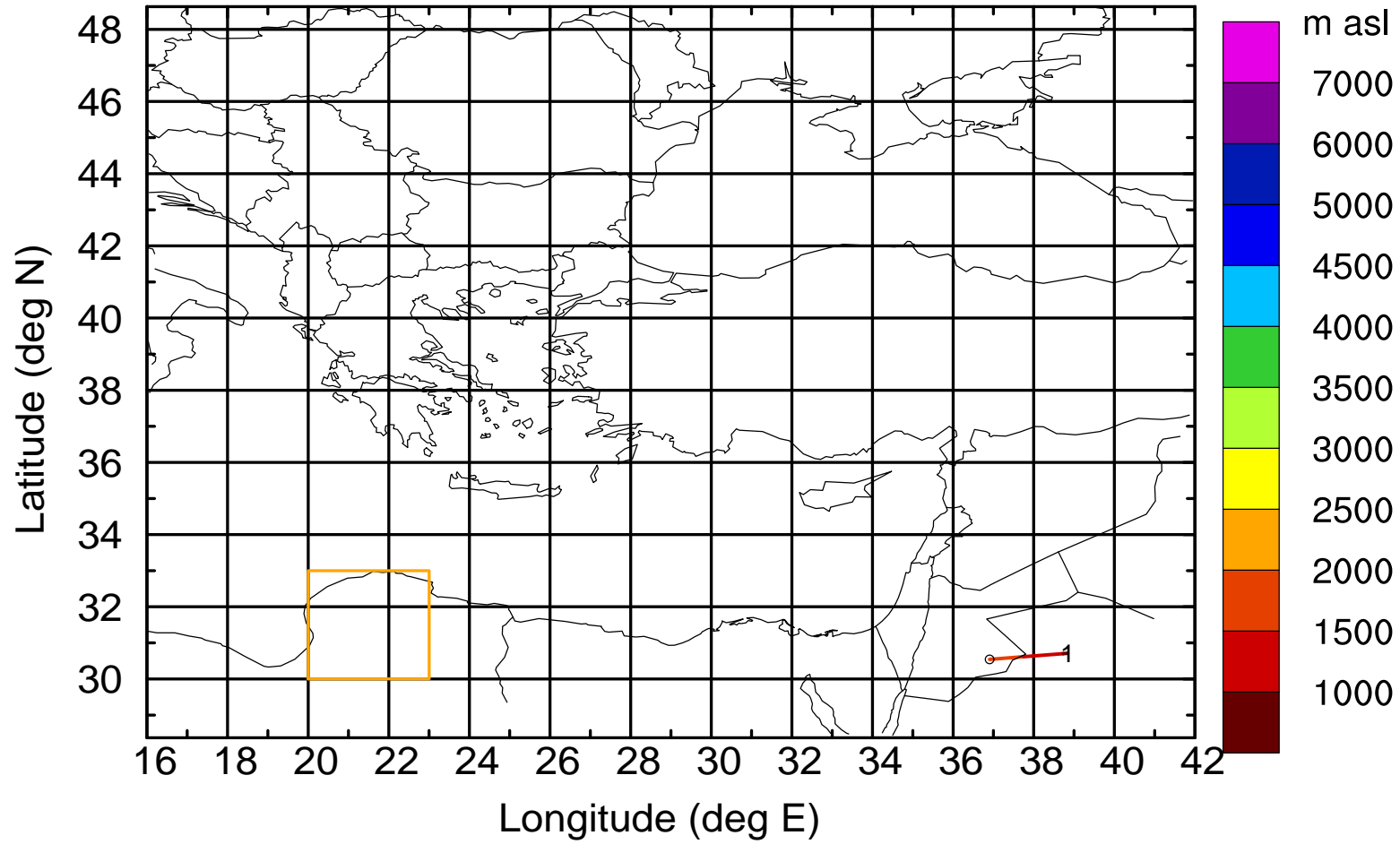
Level #14 of flight 170426a

BWD 20170426/14 -35H = 25/03 UTC



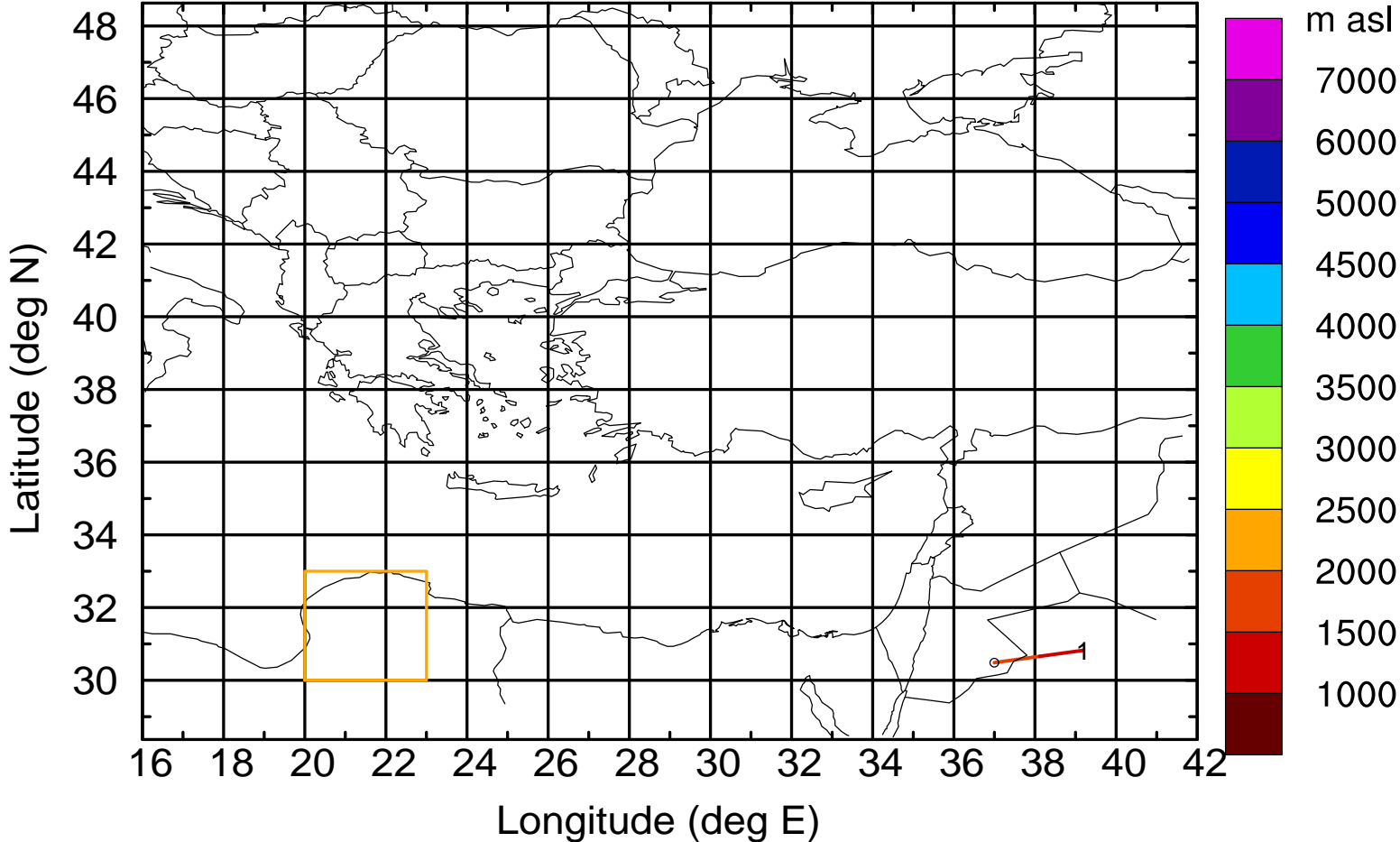
Level #14 of flight 170426a

BWD 20170426/14 -36H = 25/02 UTC



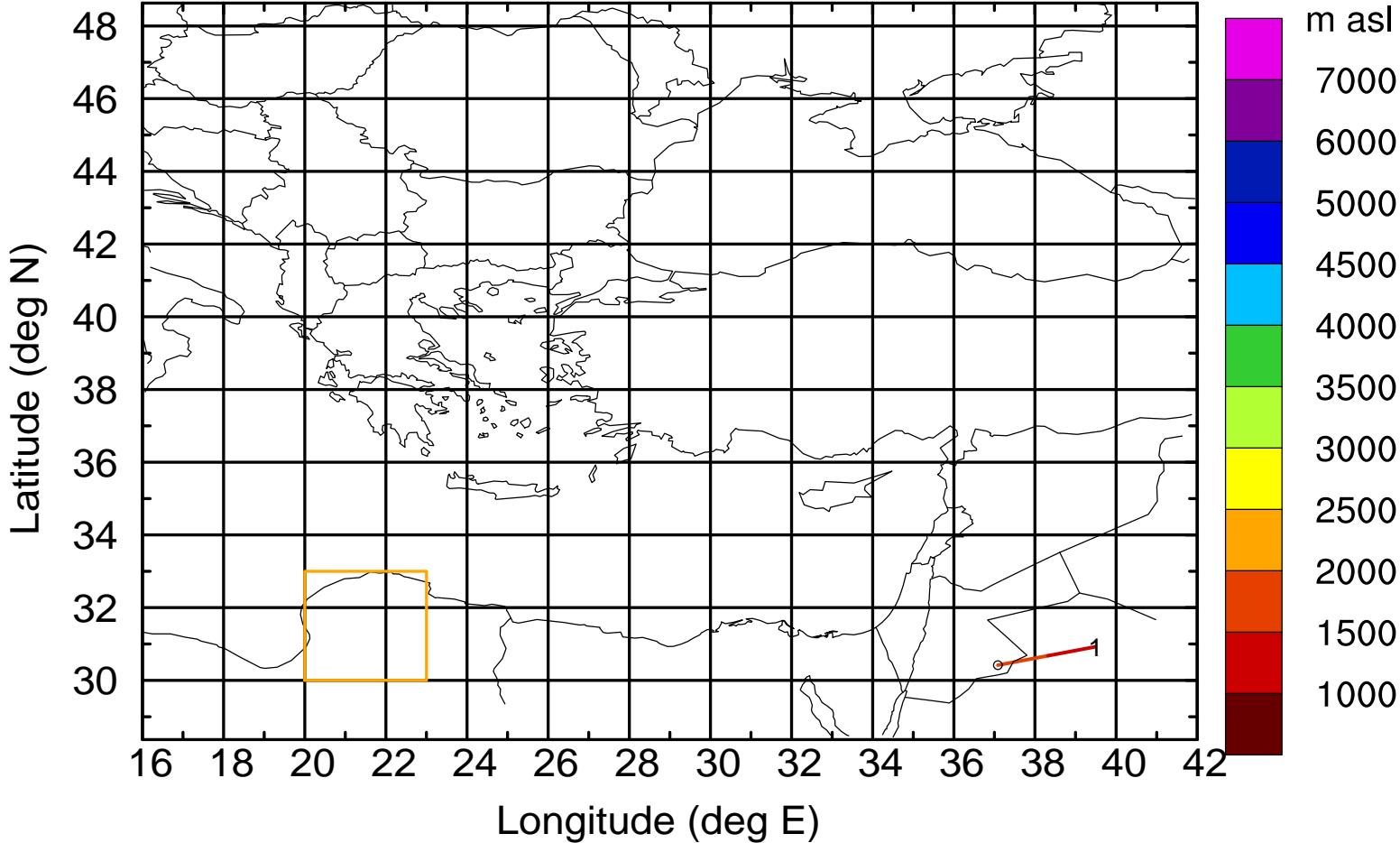
Level #14 of flight 170426a

BWD 20170426/14 -37H = 25/01 UTC



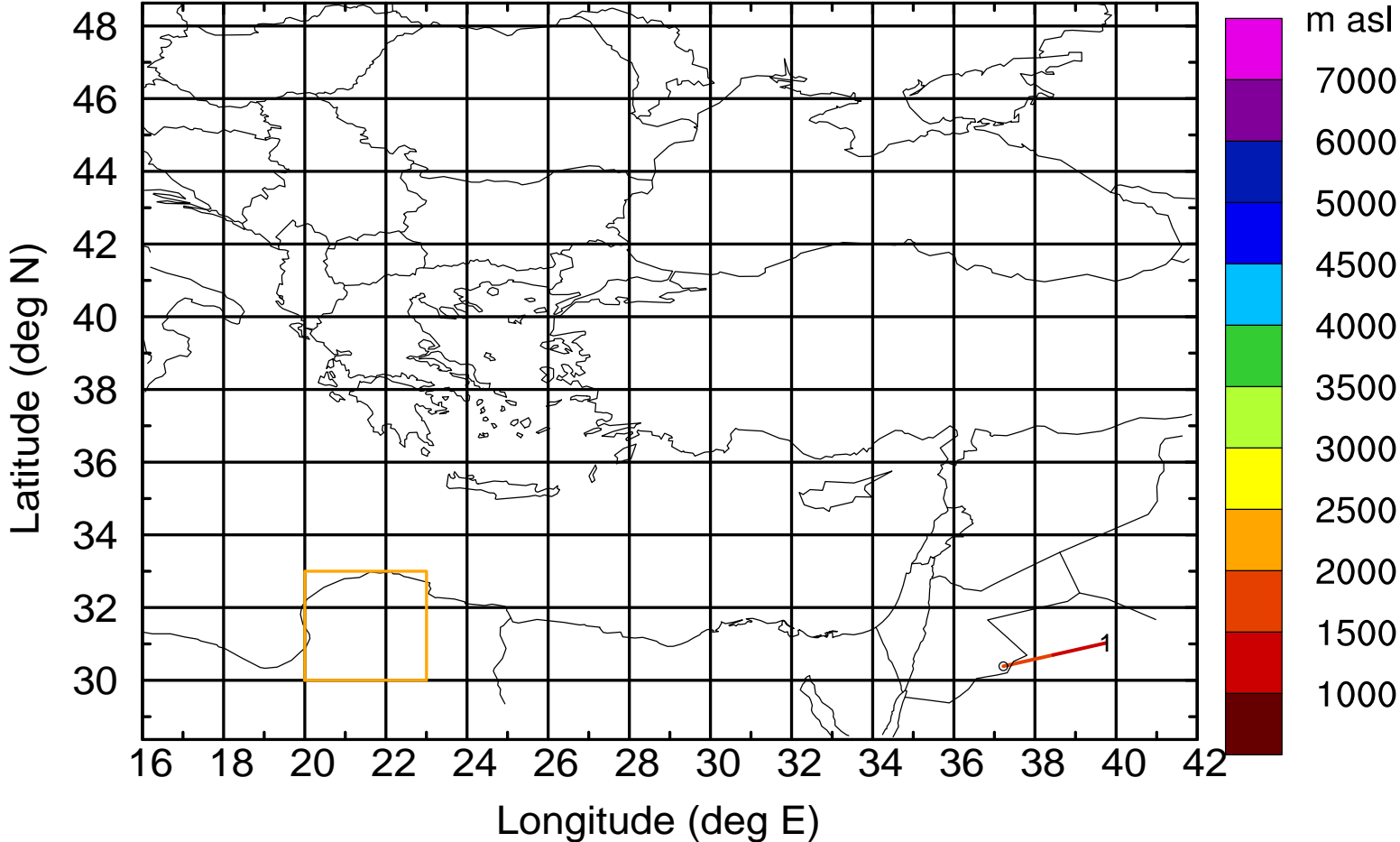
Level #14 of flight 170426a

BWD 20170426/14 -38H = 25/00 UTC



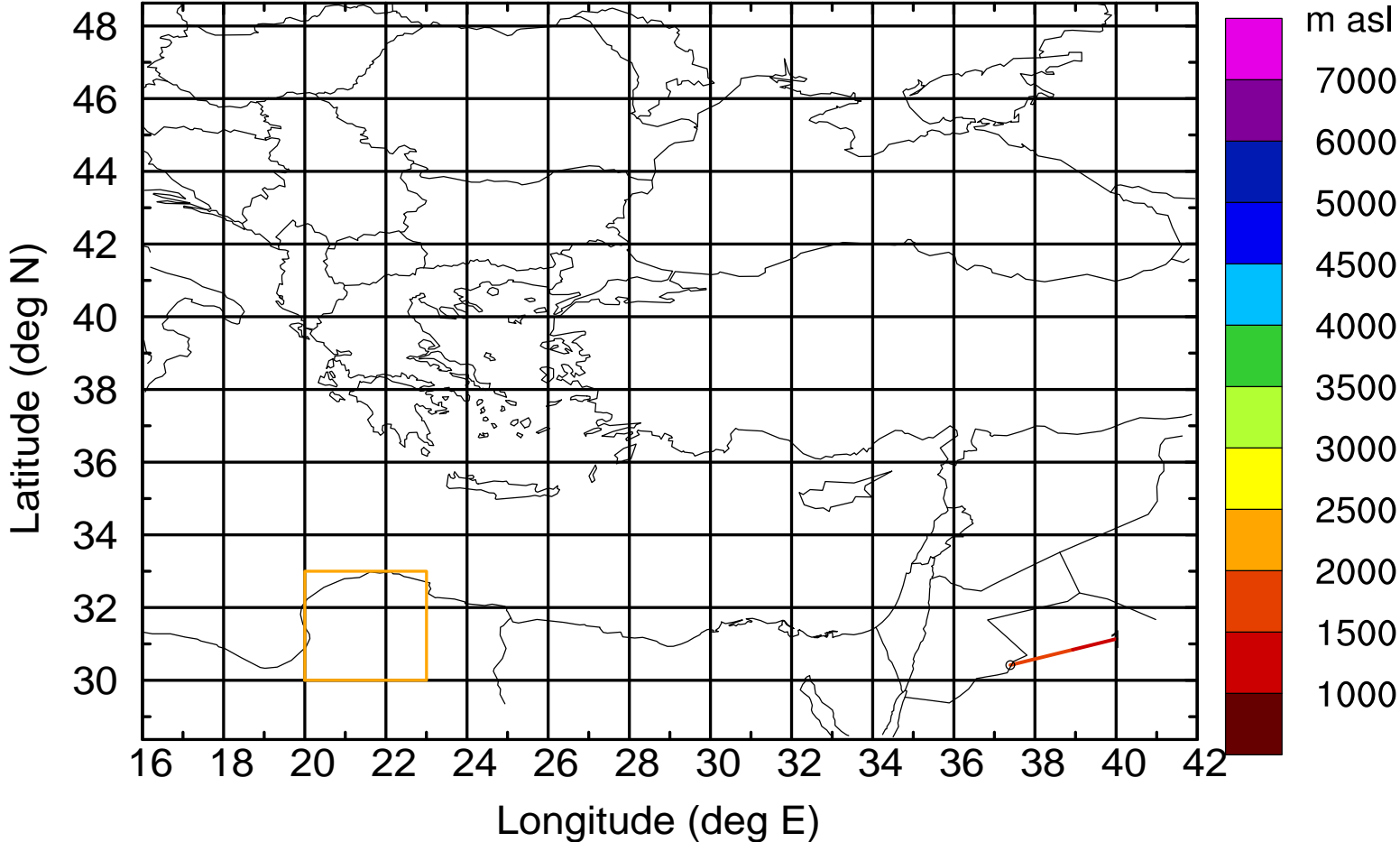
Level #14 of flight 170426a

BWD 20170426/14 -39H = 24/23 UTC



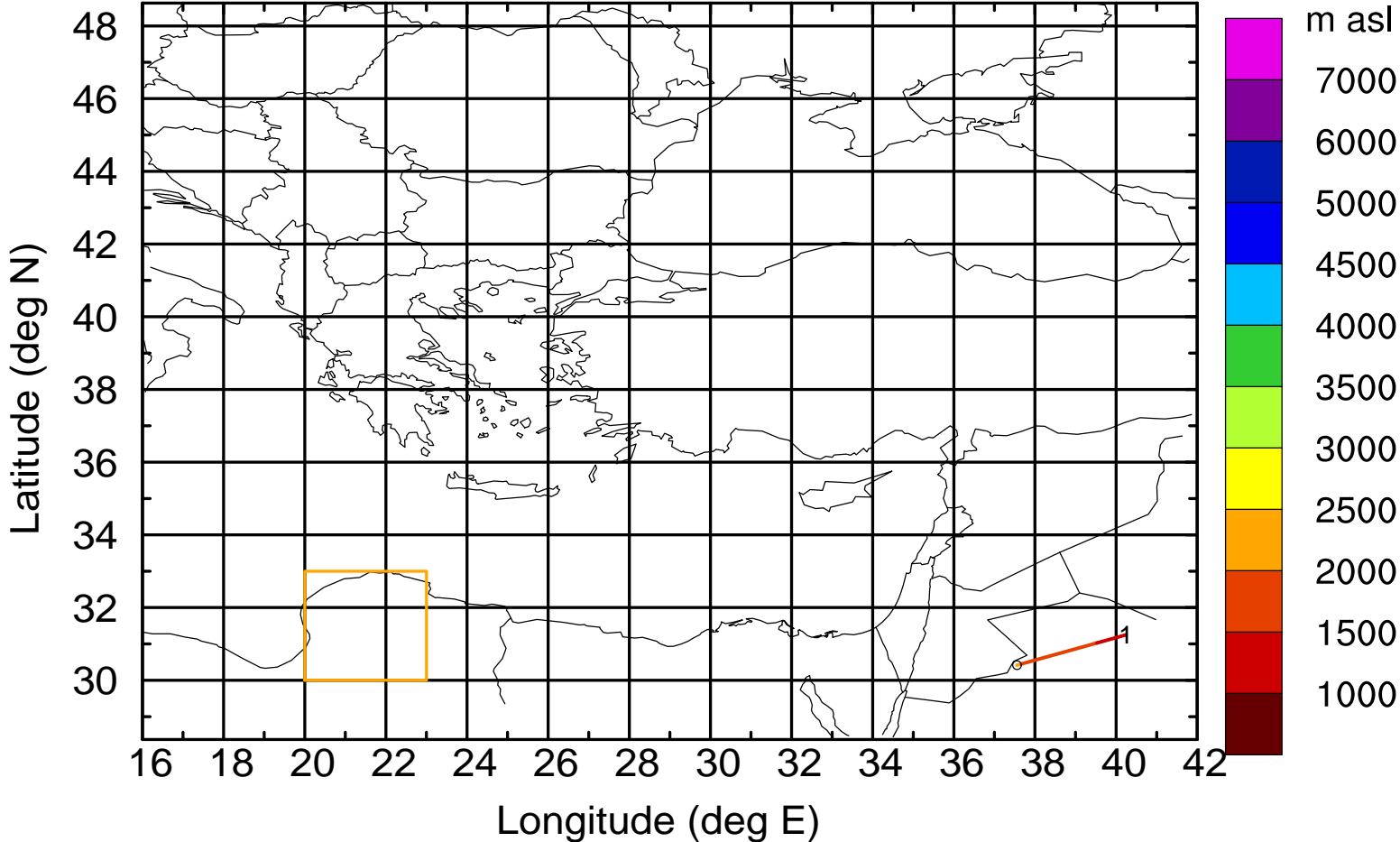
Level #14 of flight 170426a

BWD 20170426/14 -40H = 24/22 UTC



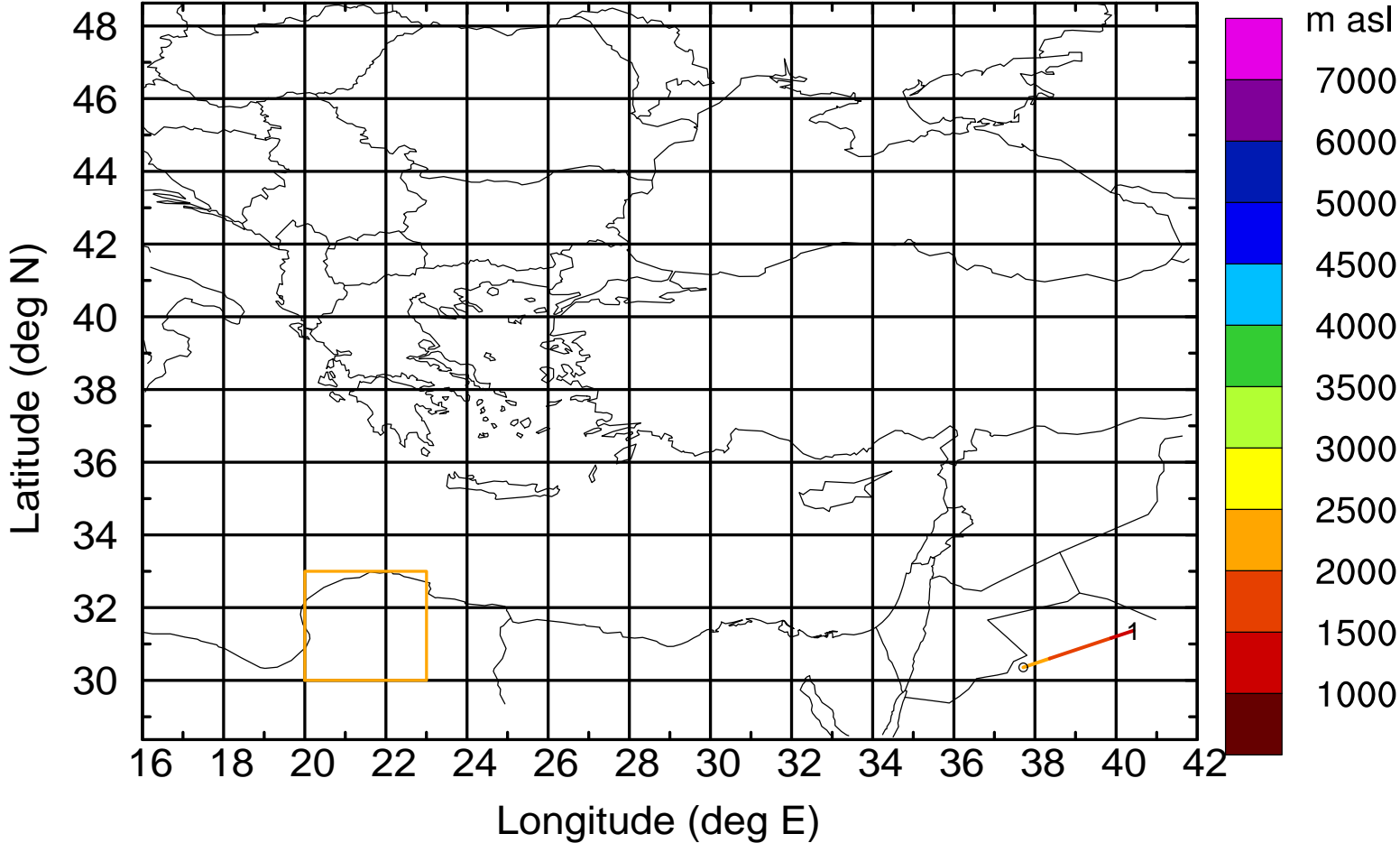
Level #14 of flight 170426a

BWD 20170426/14 -41H = 24/21 UTC



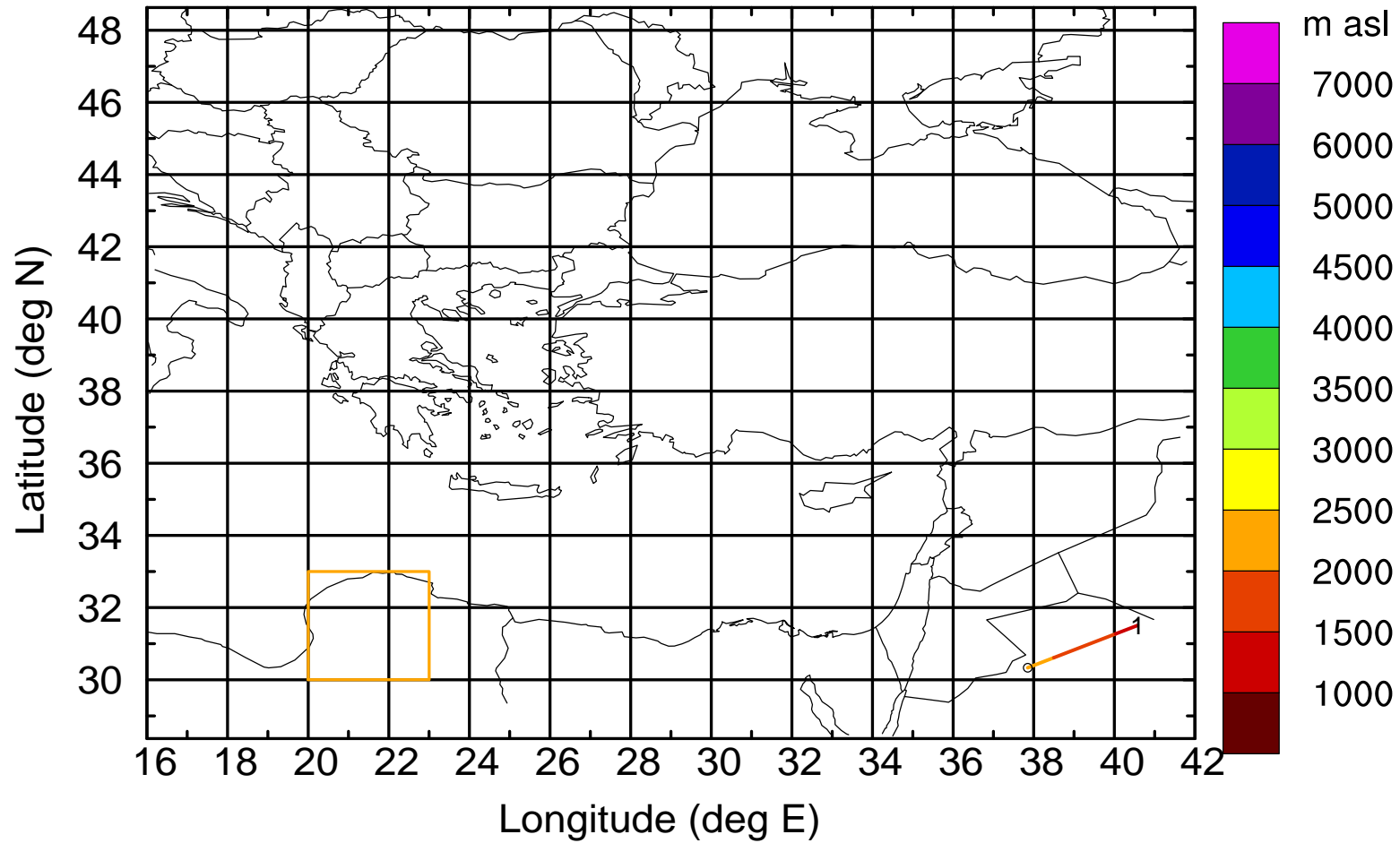
Level #14 of flight 170426a

BWD 20170426/14 -42H = 24/20 UTC



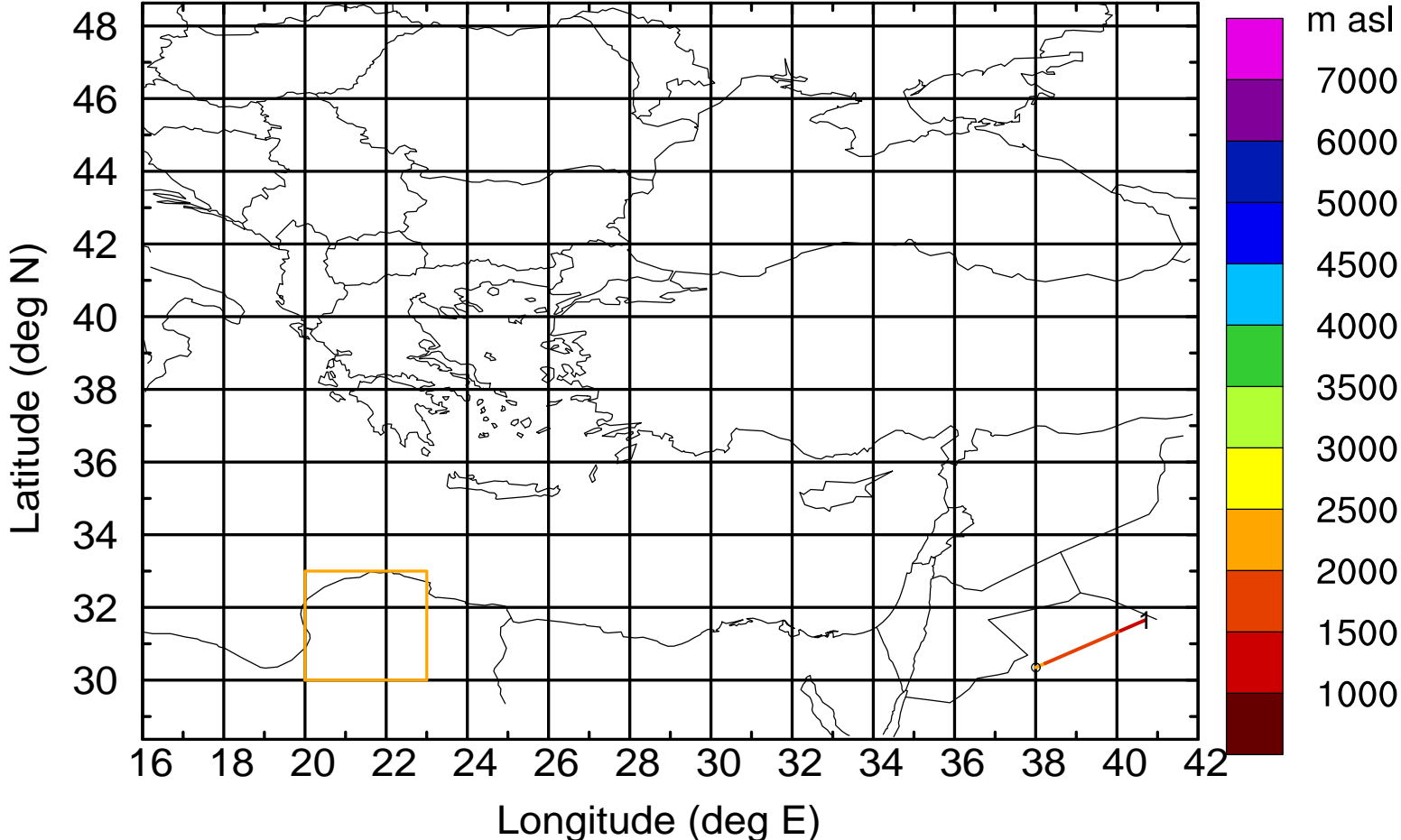
Level #14 of flight 170426a

BWD 20170426/14 -43H = 24/19 UTC



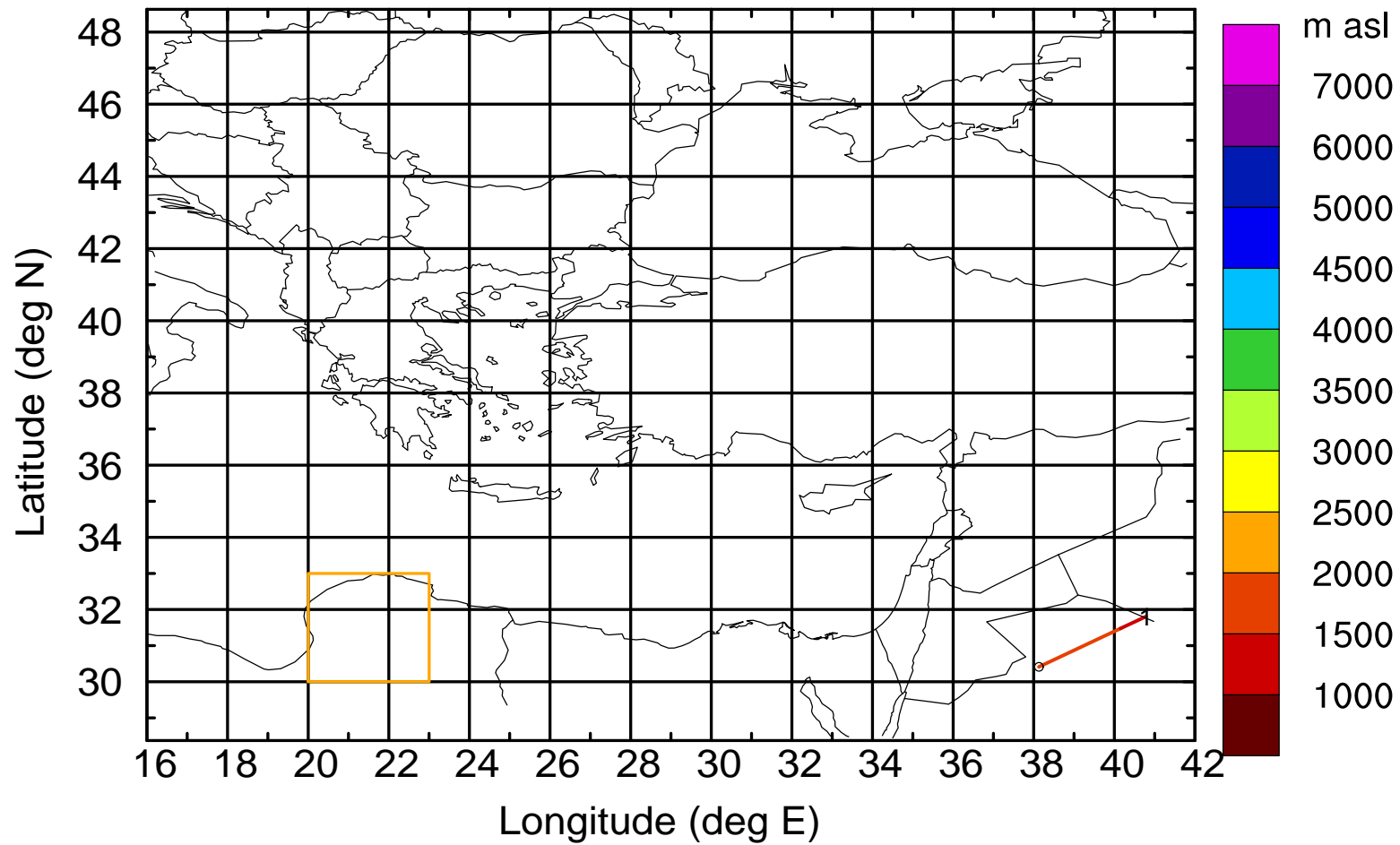
Level #14 of flight 170426a

BWD 20170426/14 -44H = 24/18 UTC



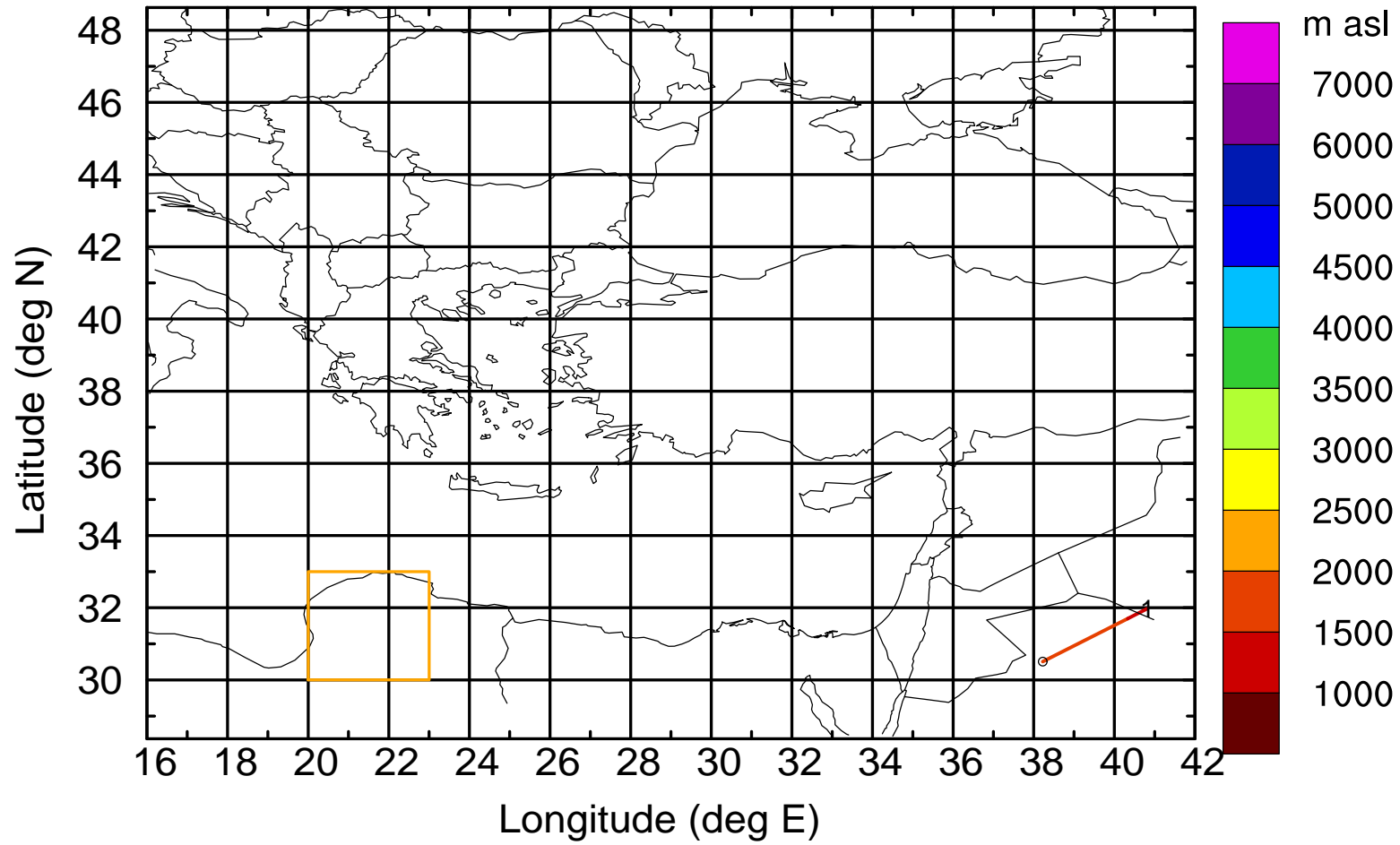
Level #14 of flight 170426a

BWD 20170426/14 -45H = 24/17 UTC



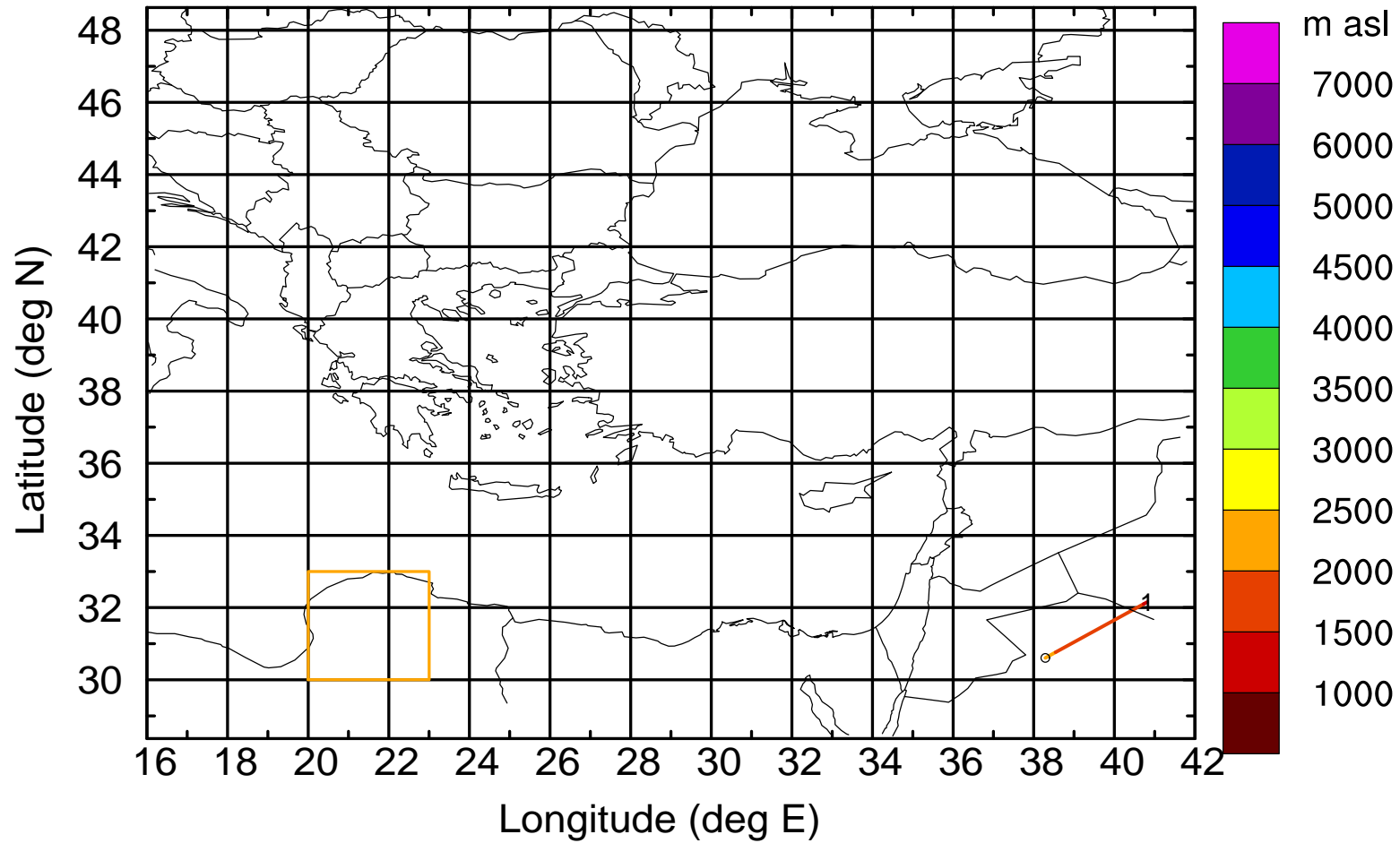
Level #14 of flight 170426a

BWD 20170426/14 -46H = 24/16 UTC



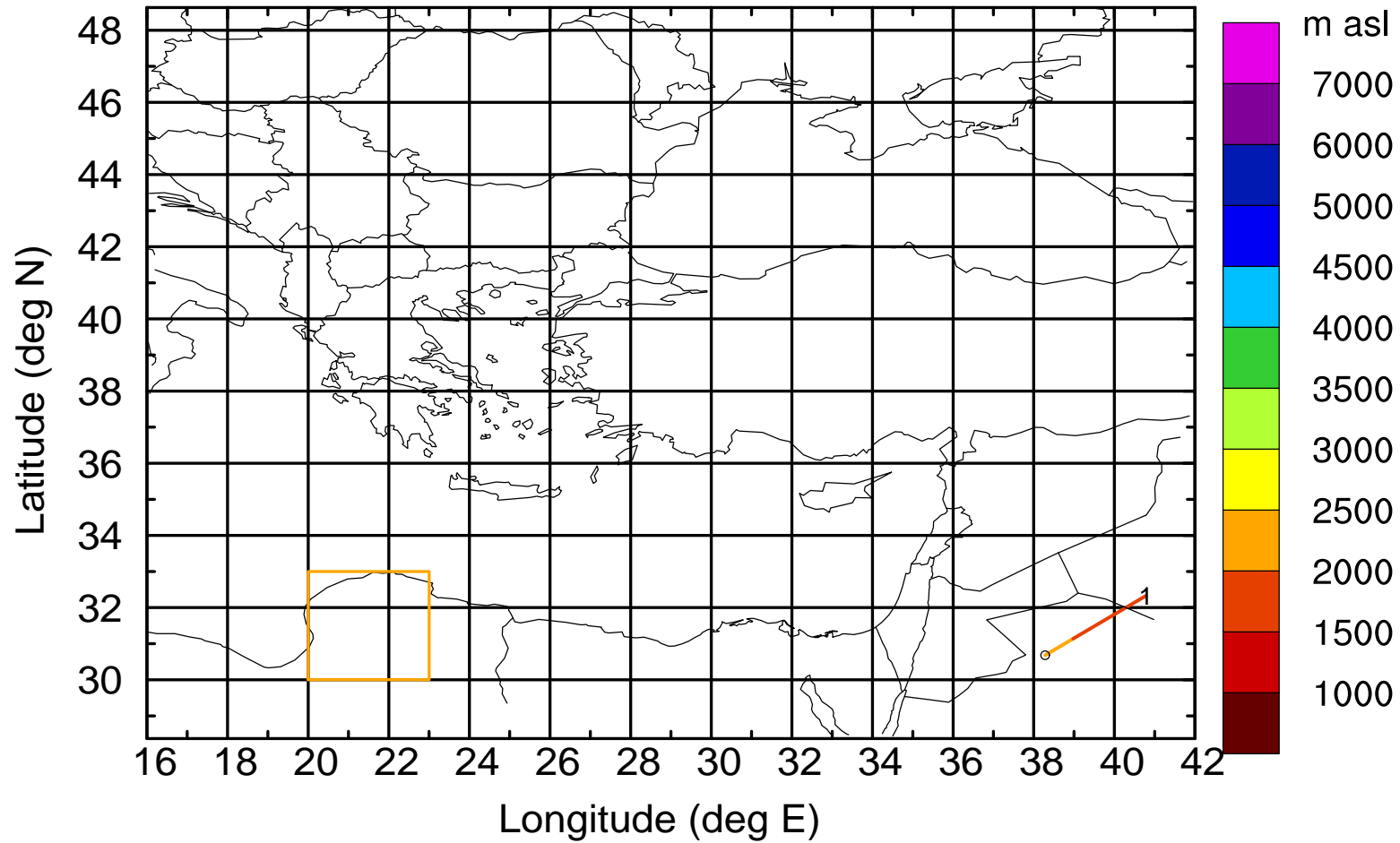
Level #14 of flight 170426a

BWD 20170426/14 -47H = 24/15 UTC



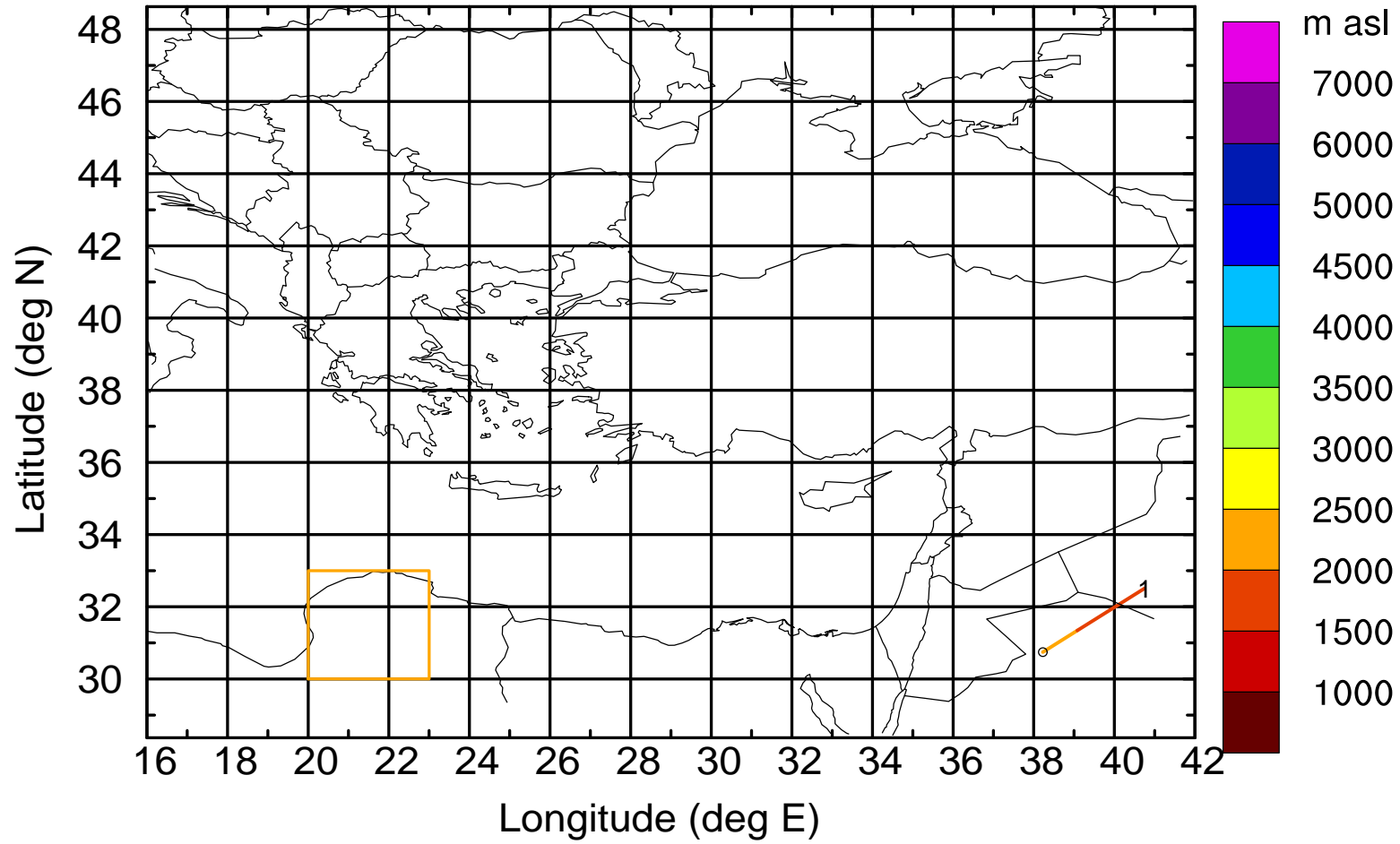
Level #14 of flight 170426a

BWD 20170426/14 -48H = 24/14 UTC



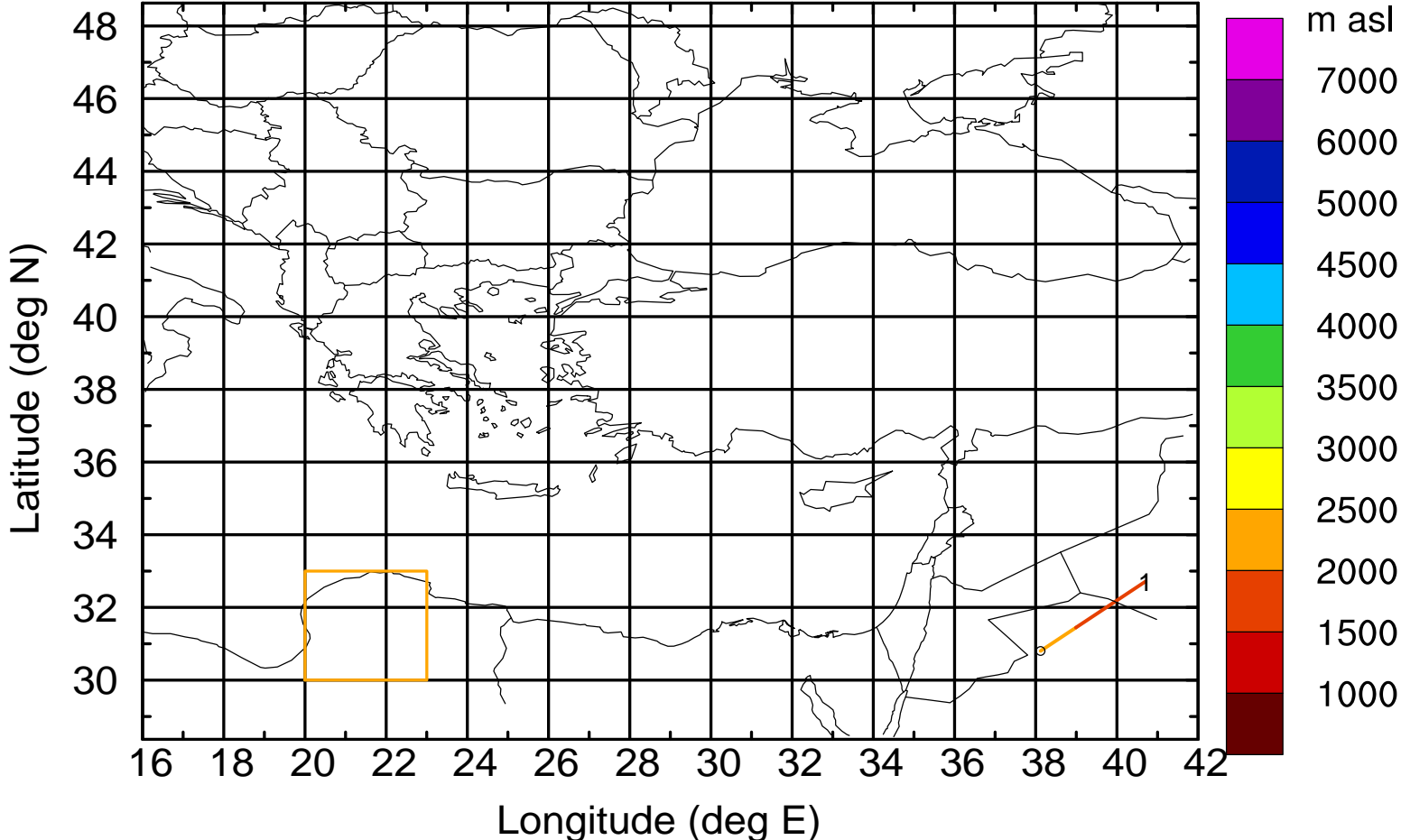
Level #14 of flight 170426a

BWD 20170426/14 -49H = 24/13 UTC



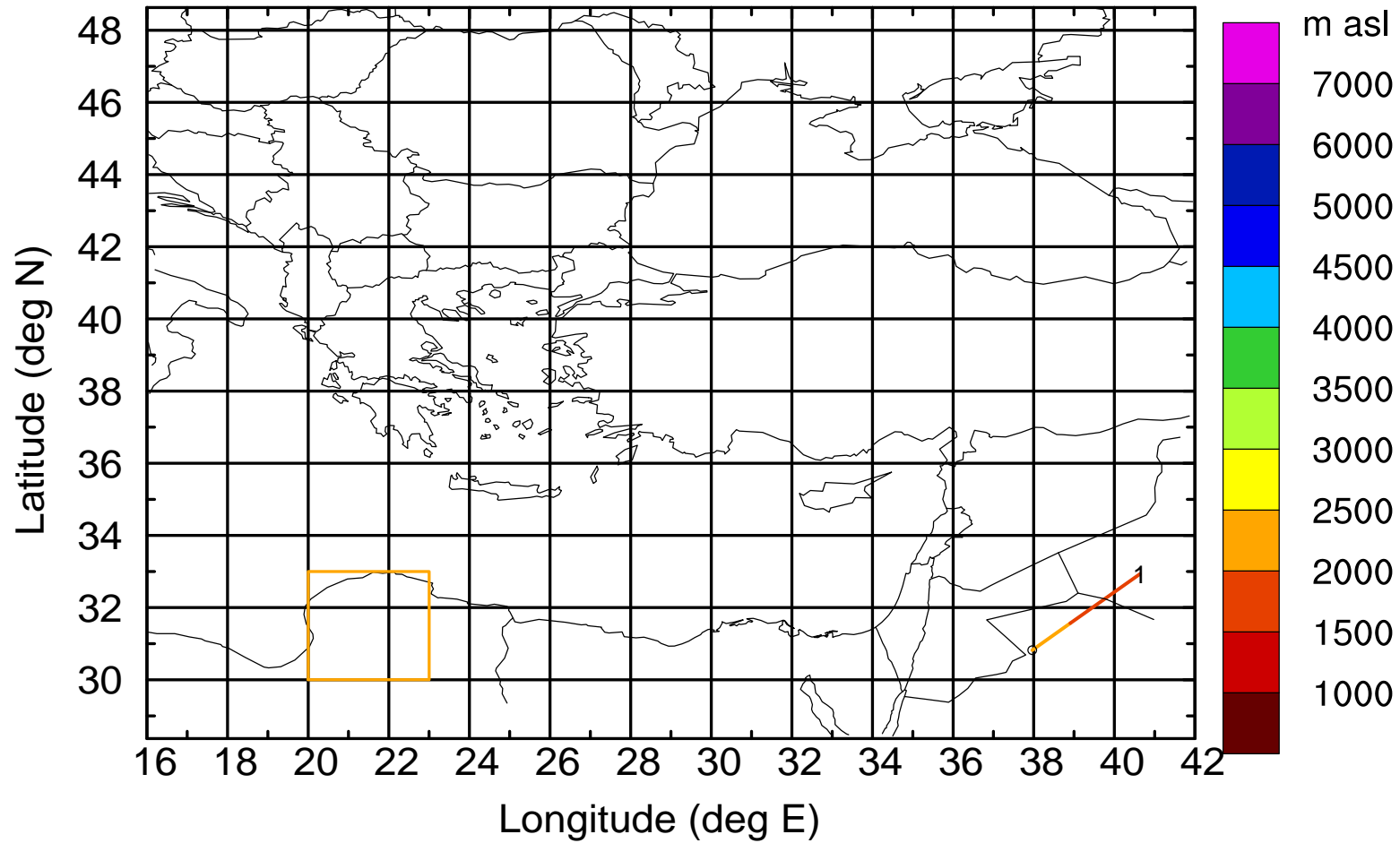
Level #14 of flight 170426a

BWD 20170426/14 -50H = 24/12 UTC



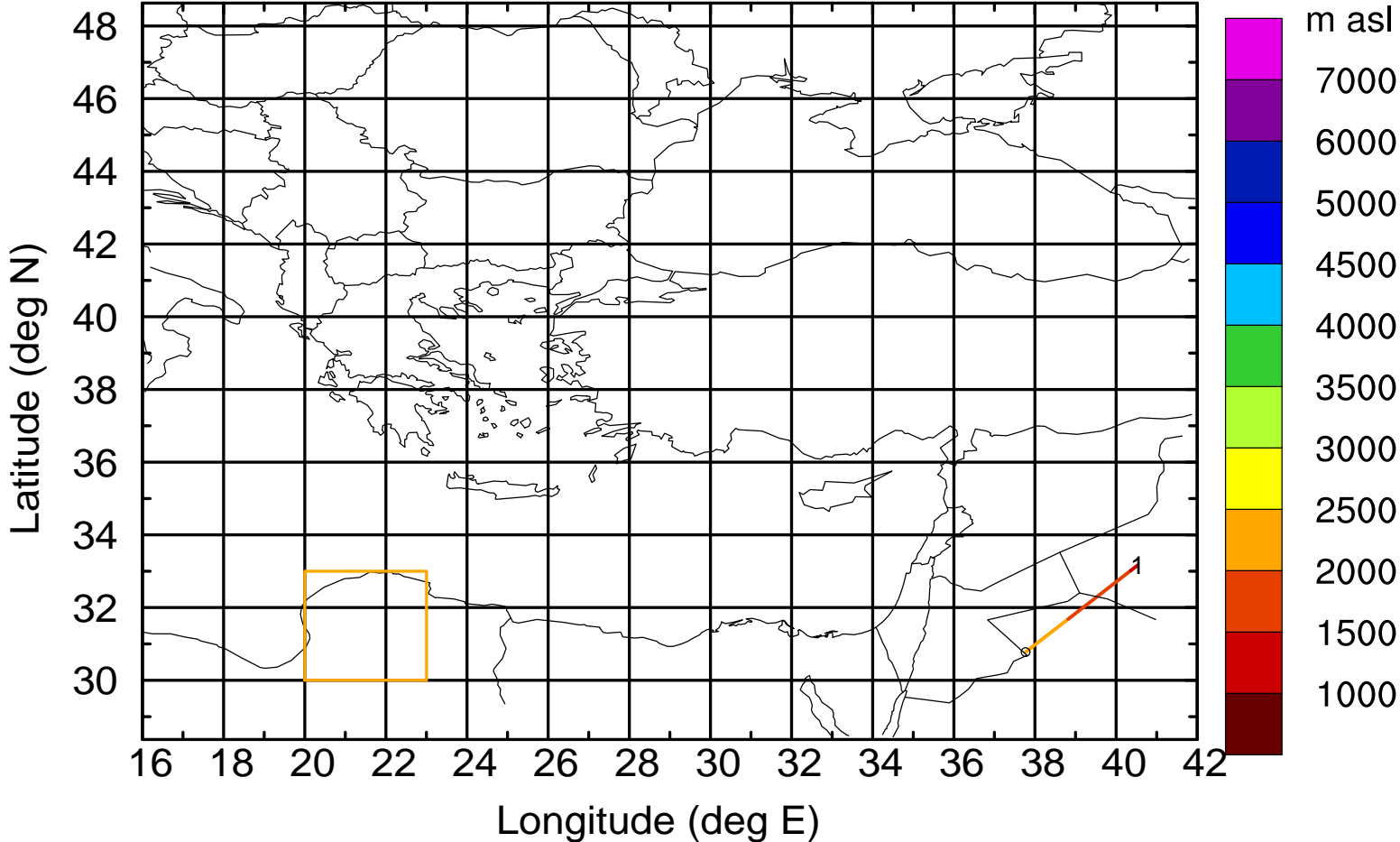
Level #14 of flight 170426a

BWD 20170426/14 -51H = 24/11 UTC



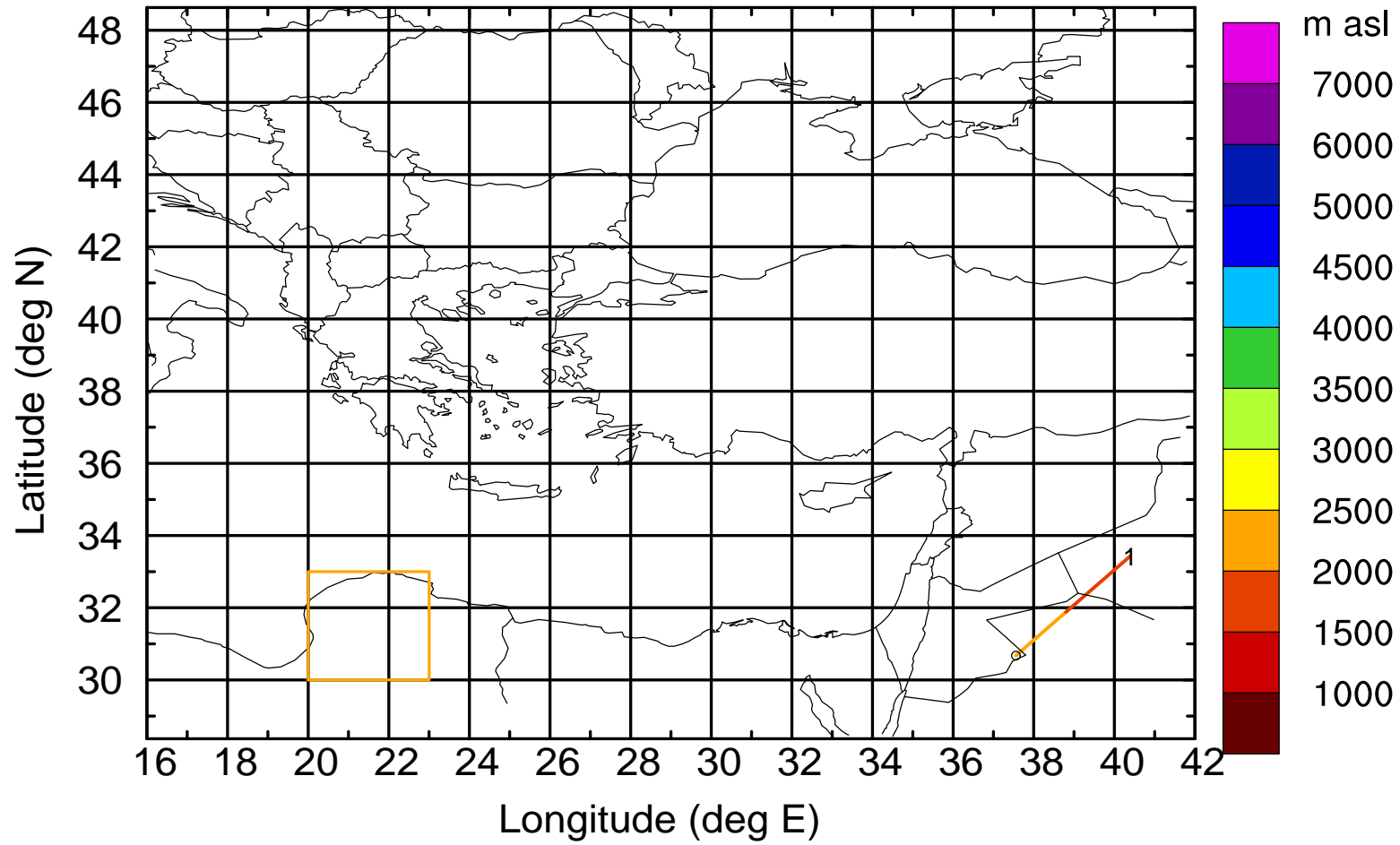
Level #14 of flight 170426a

BWD 20170426/14 -52H = 24/10 UTC



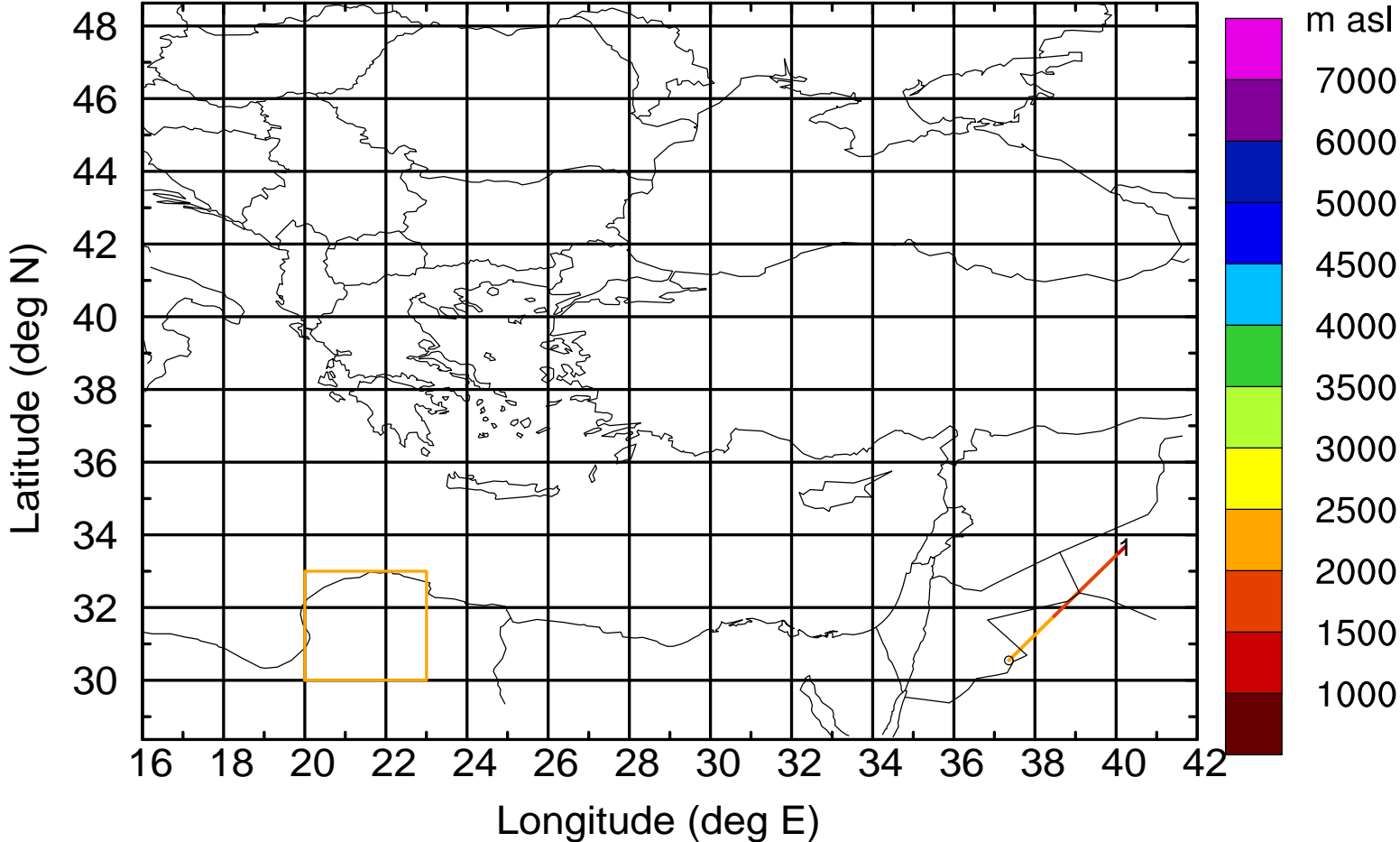
Level #14 of flight 170426a

BWD 20170426/14 -53H = 24/09 UTC



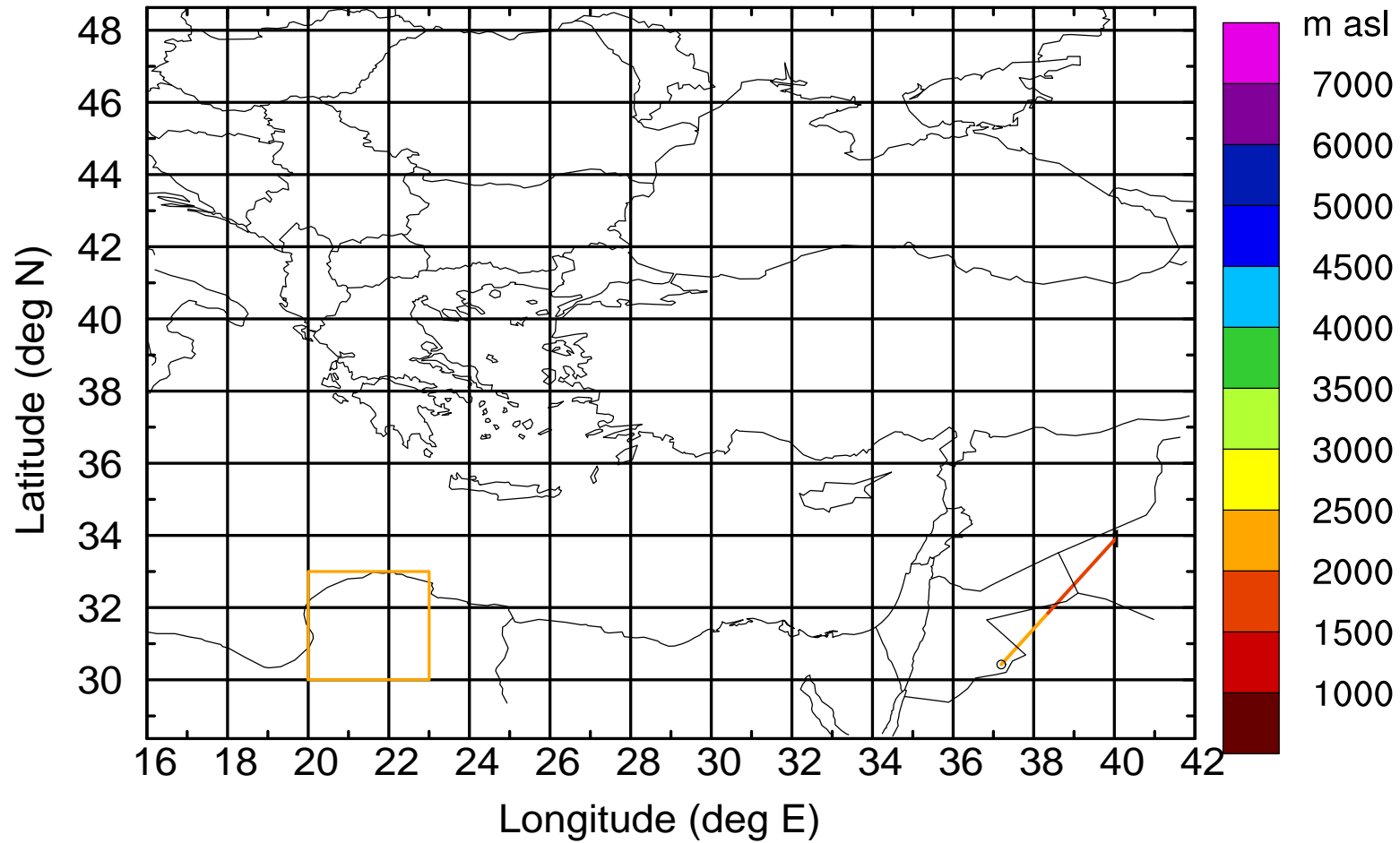
Level #14 of flight 170426a

BWD 20170426/14 -54H = 24/08 UTC



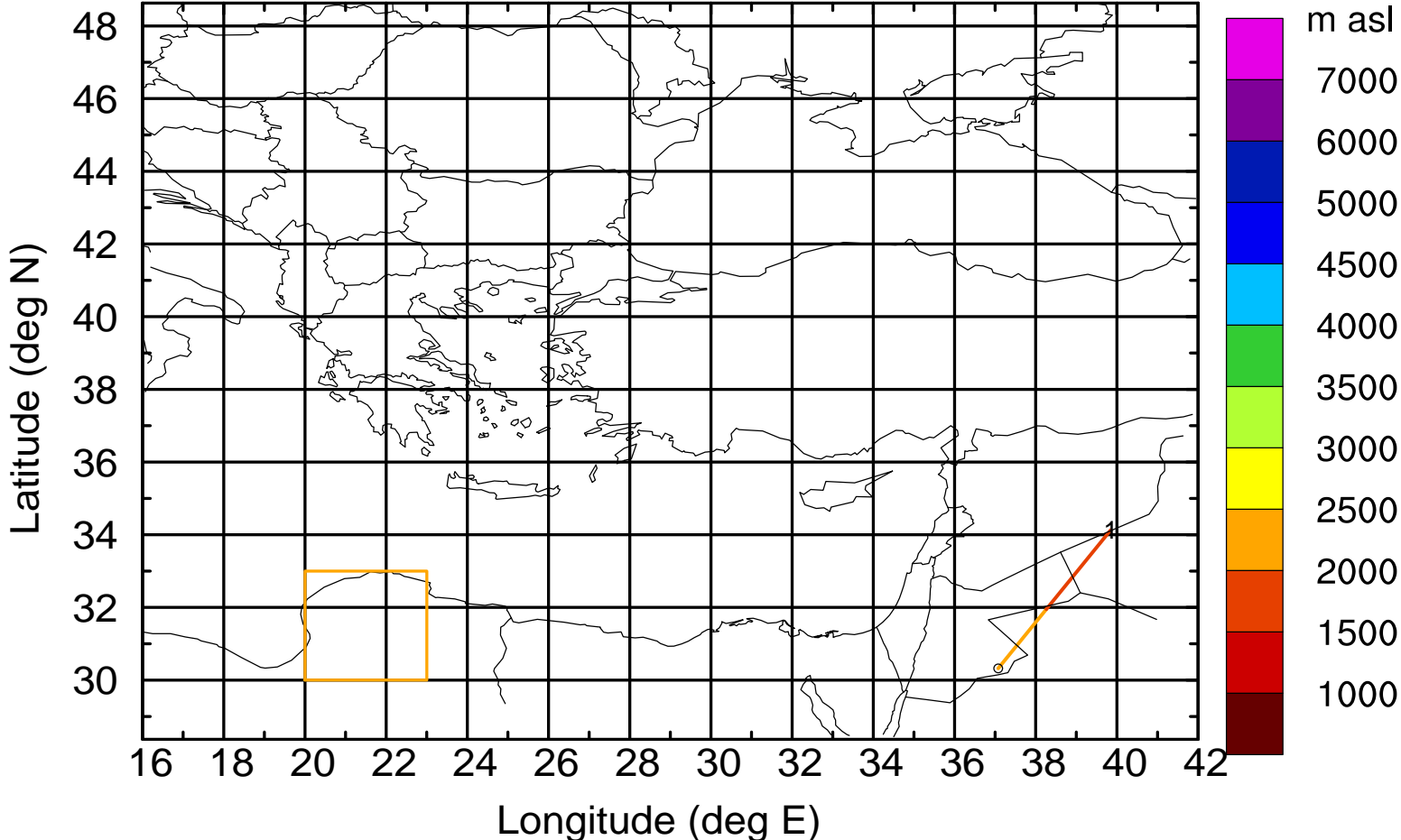
Level #14 of flight 170426a

BWD 20170426/14 -55H = 24/07 UTC



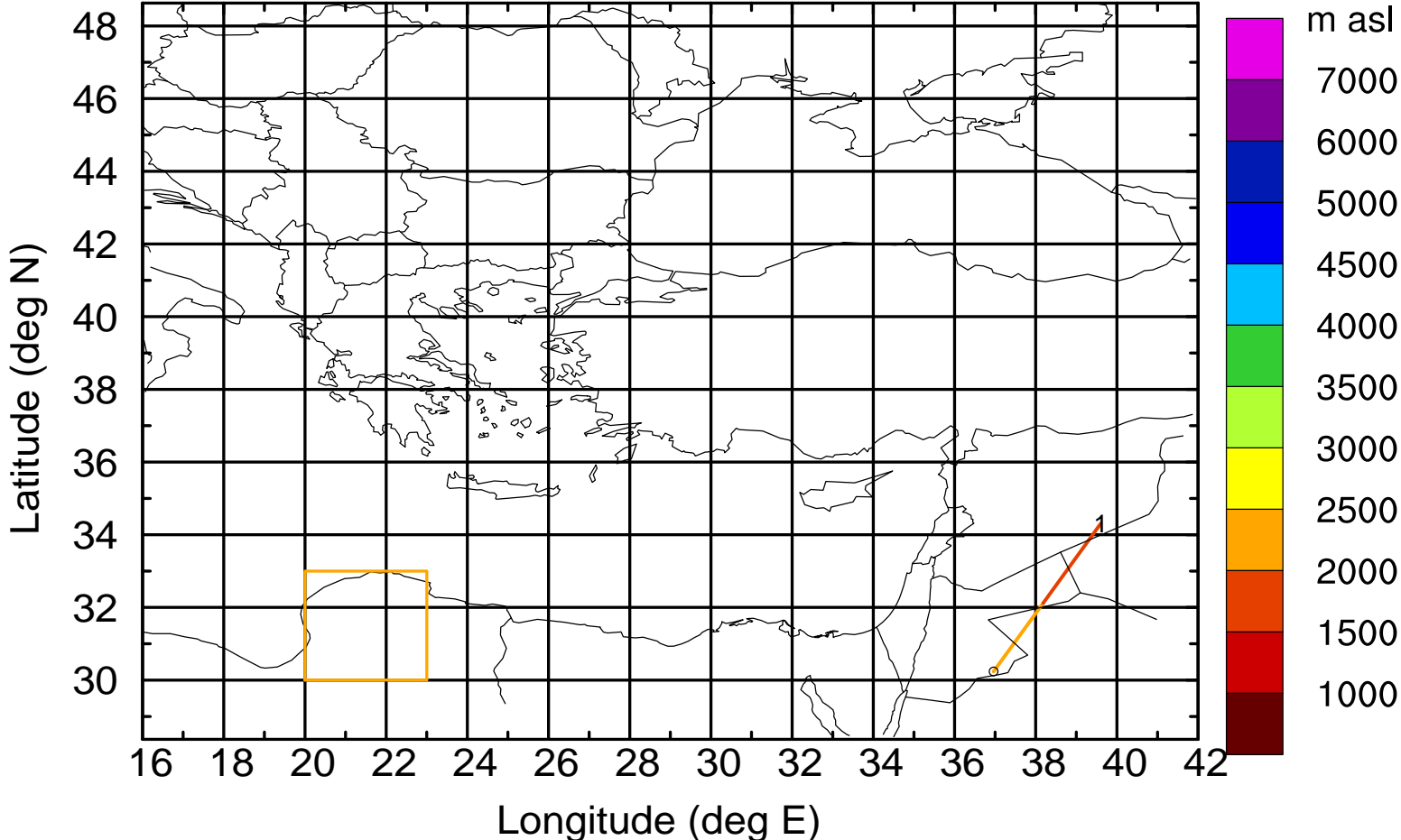
Level #14 of flight 170426a

BWD 20170426/14 -56H = 24/06 UTC



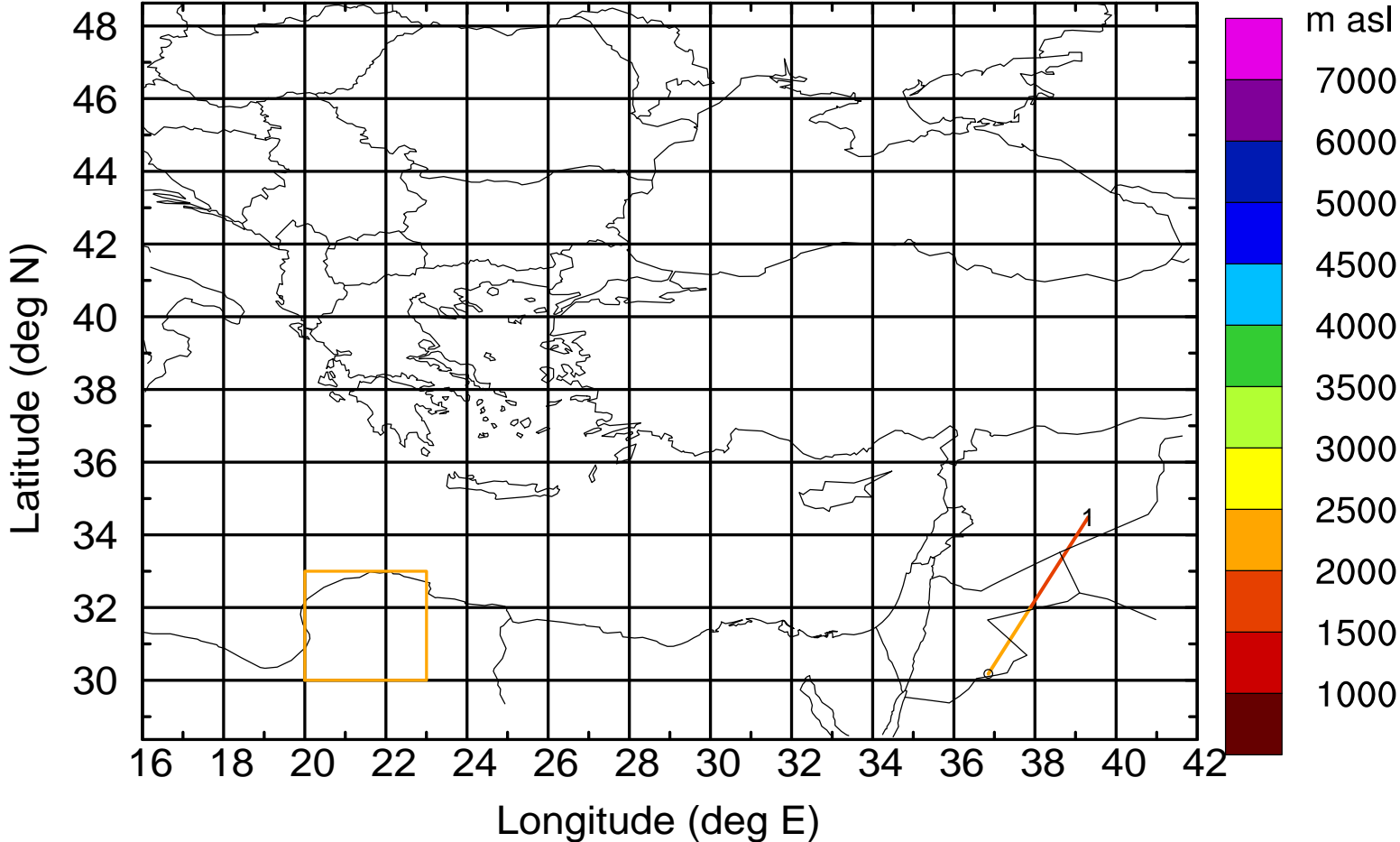
Level #14 of flight 170426a

BWD 20170426/14 -57H = 24/05 UTC



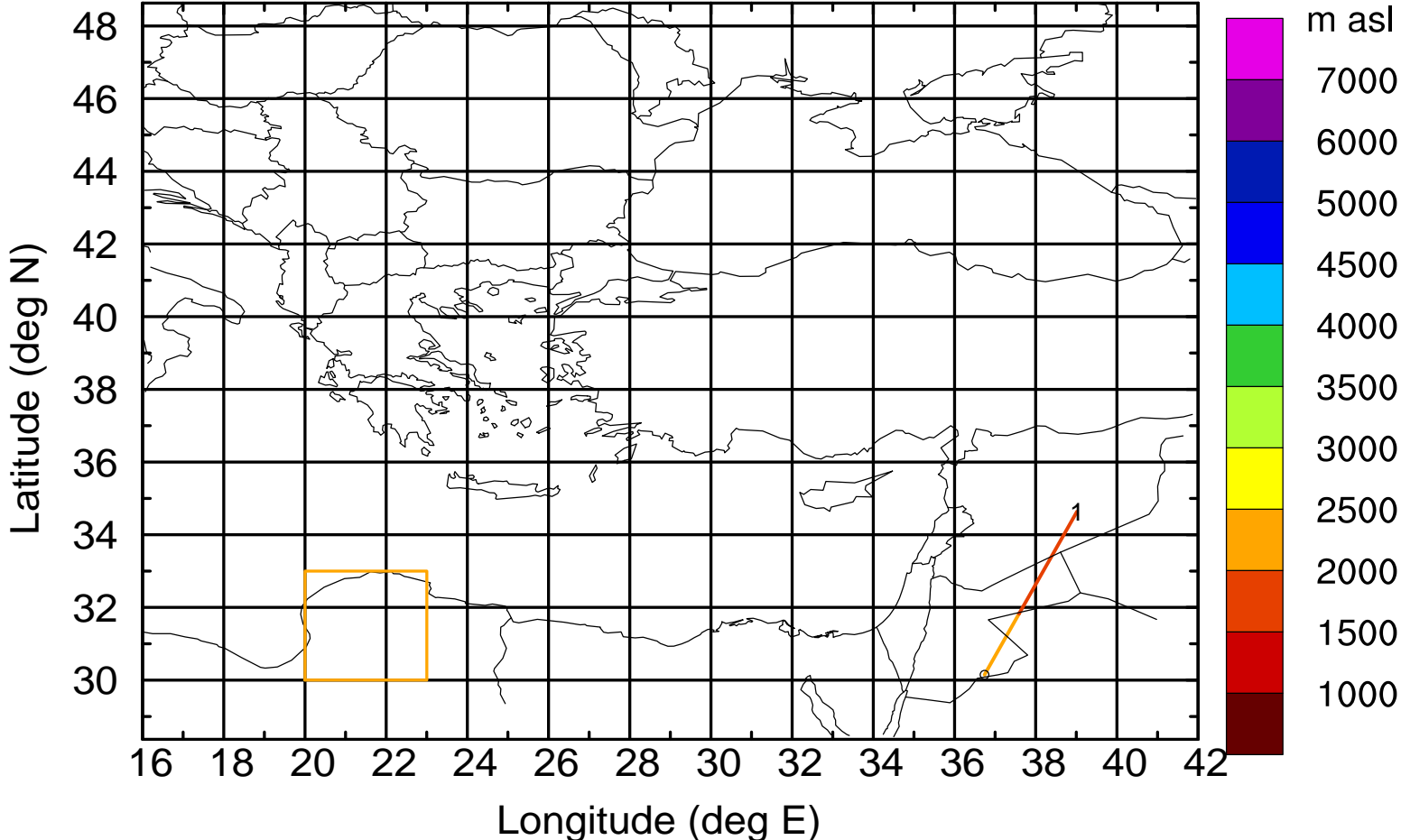
Level #14 of flight 170426a

BWD 20170426/14 -58H = 24/04 UTC



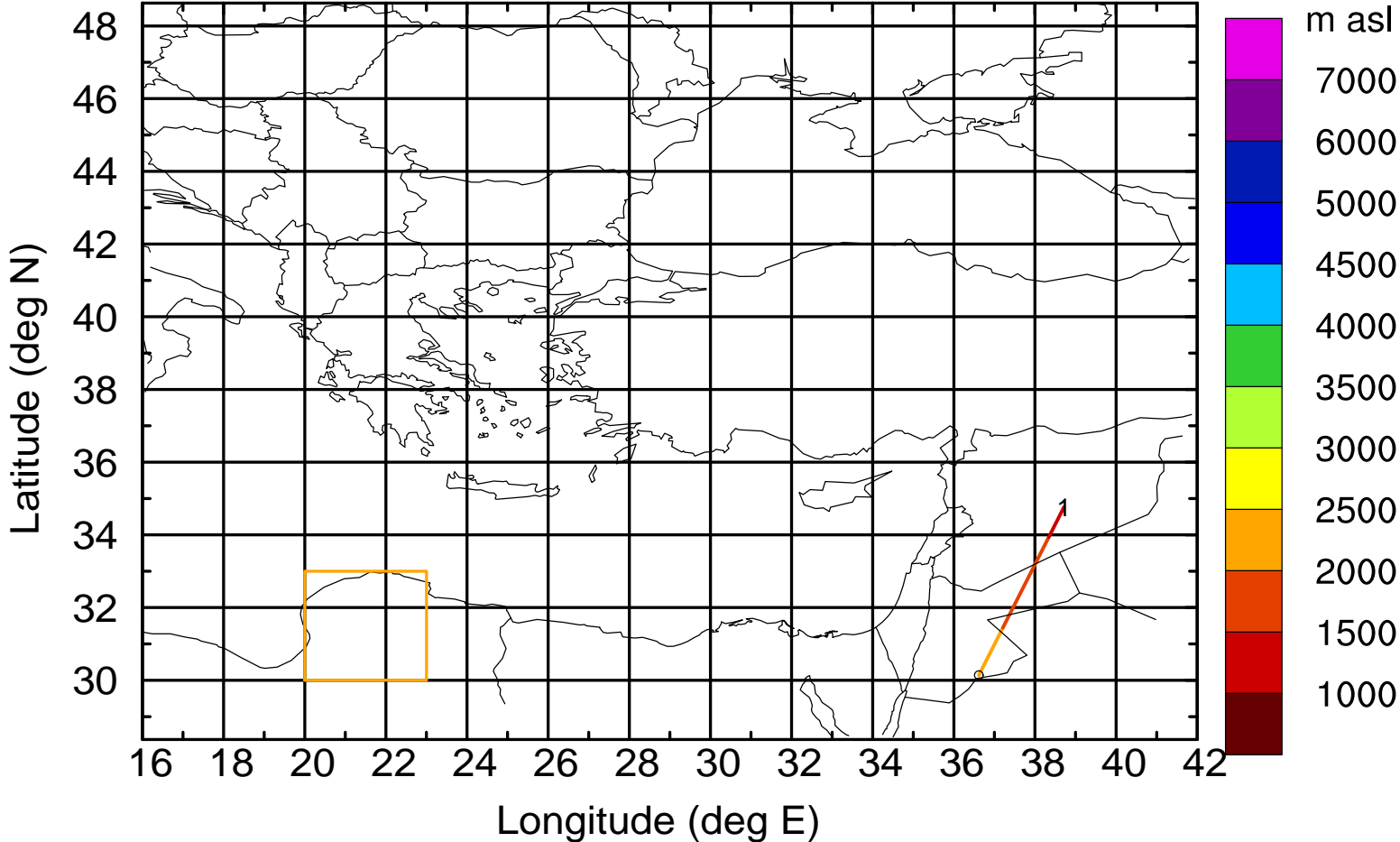
Level #14 of flight 170426a

BWD 20170426/14 -59H = 24/03 UTC



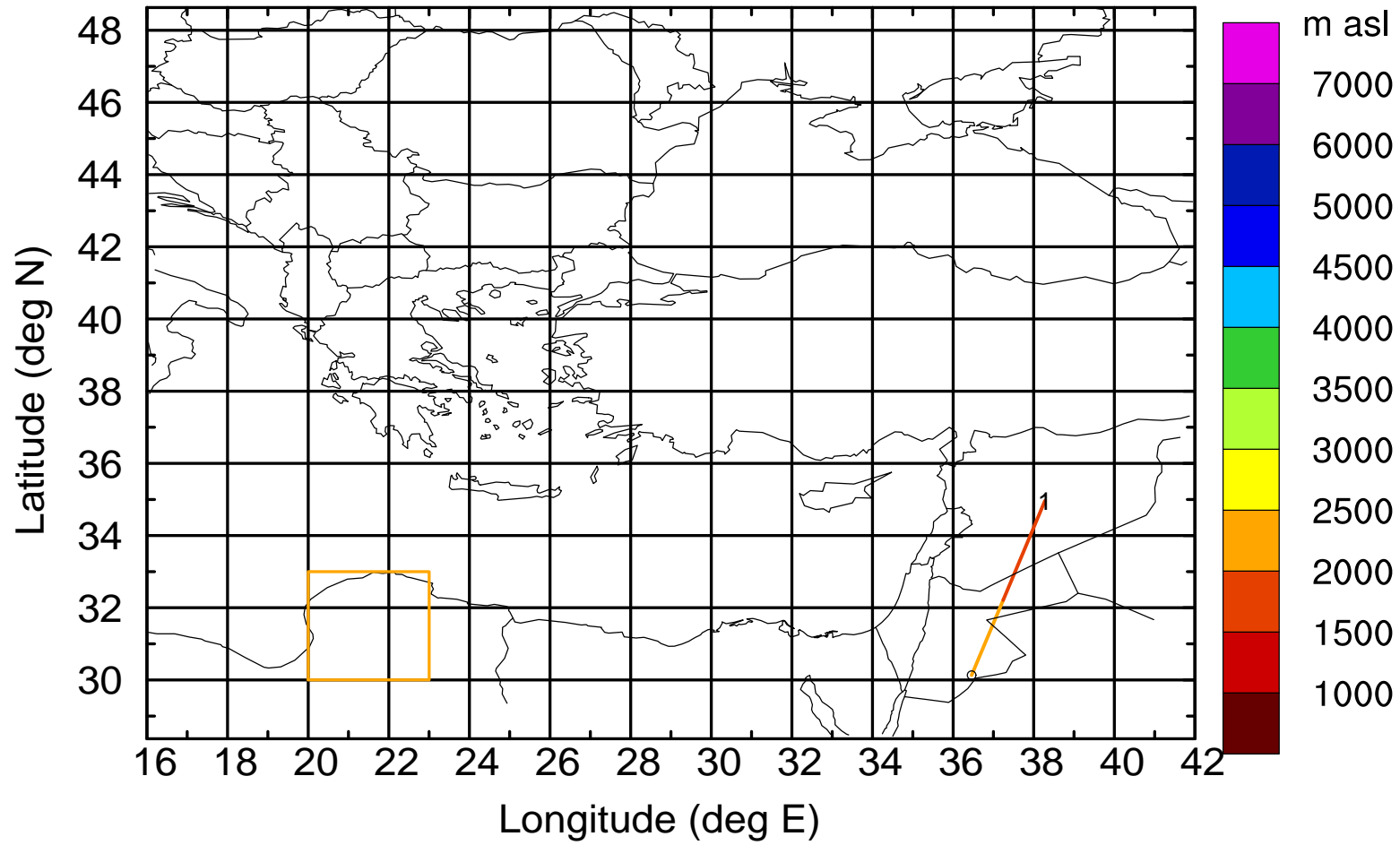
Level #14 of flight 170426a

BWD 20170426/14 -60H = 24/02 UTC



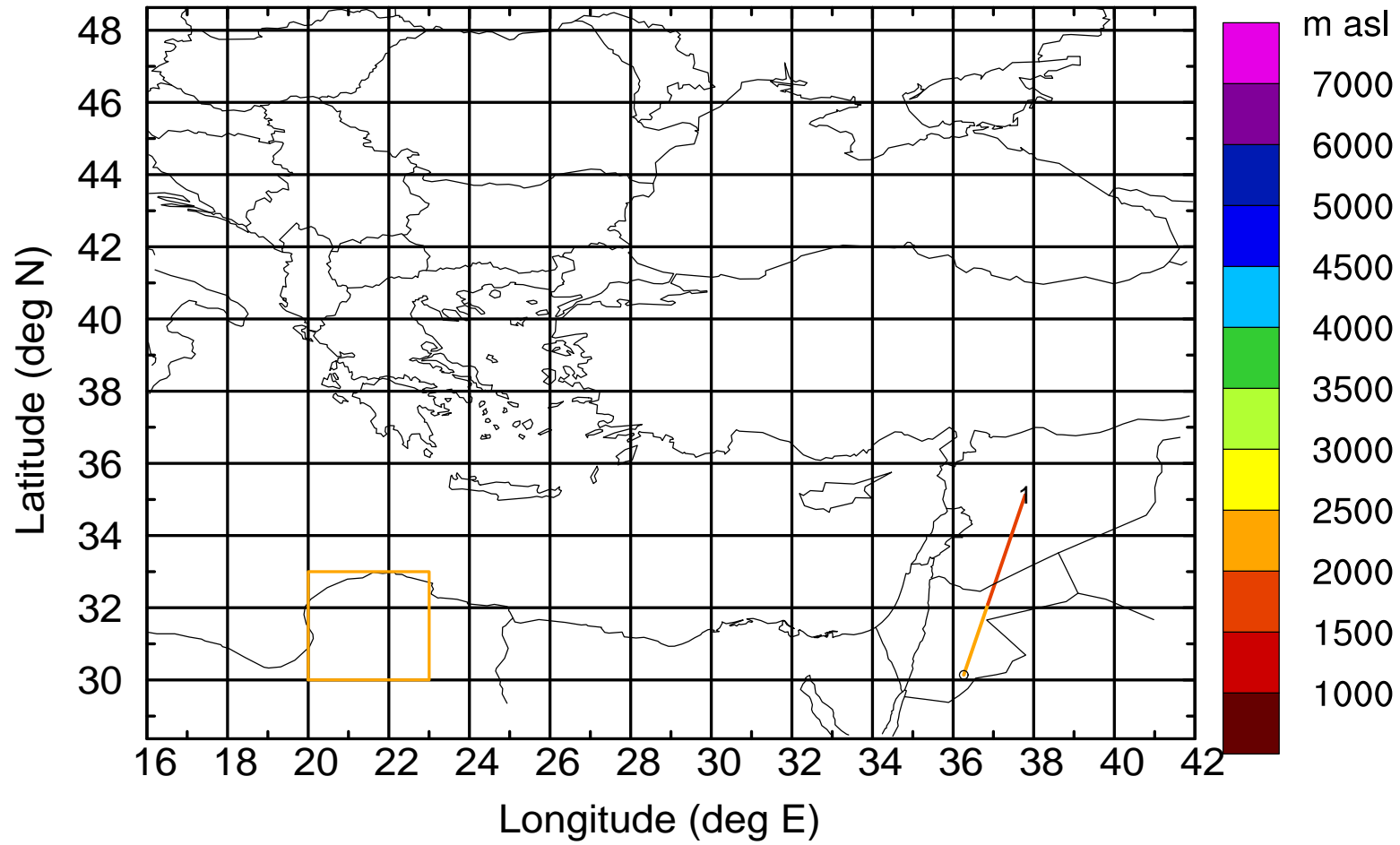
Level #14 of flight 170426a

BWD 20170426/14 -61H = 24/01 UTC



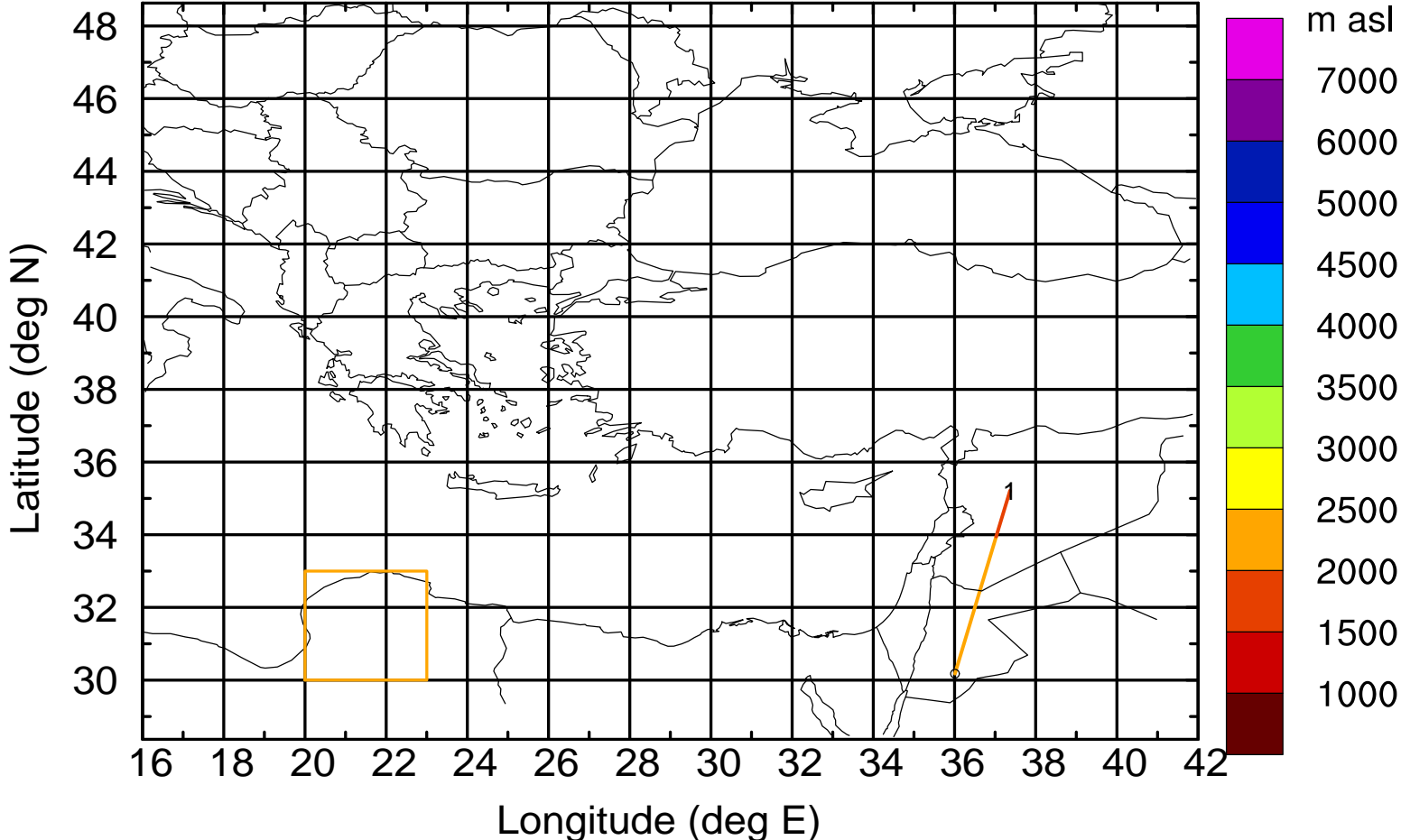
Level #14 of flight 170426a

BWD 20170426/14 -62H = 24/00 UTC



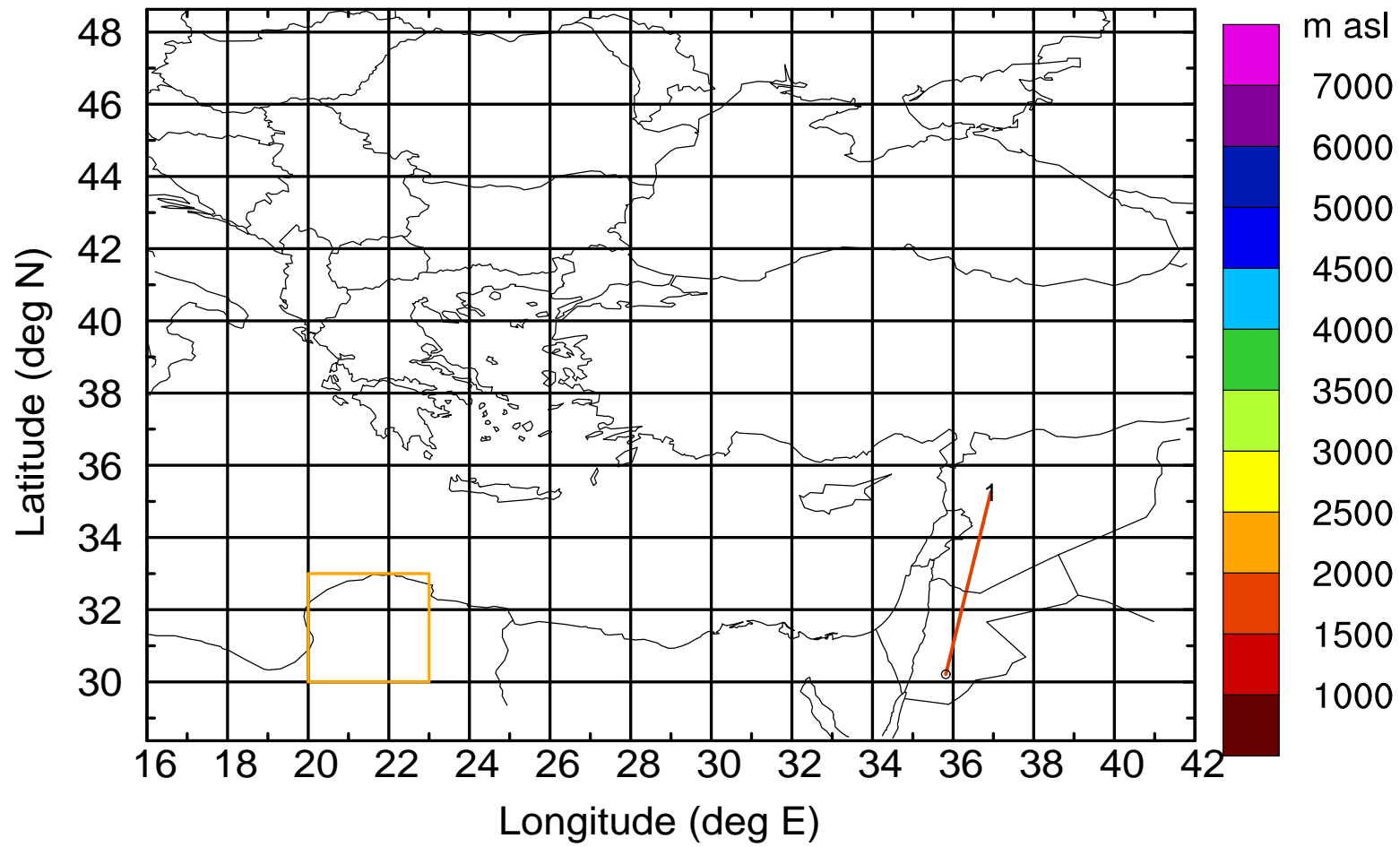
Level #14 of flight 170426a

BWD 20170426/14 -63H = 23/23 UTC



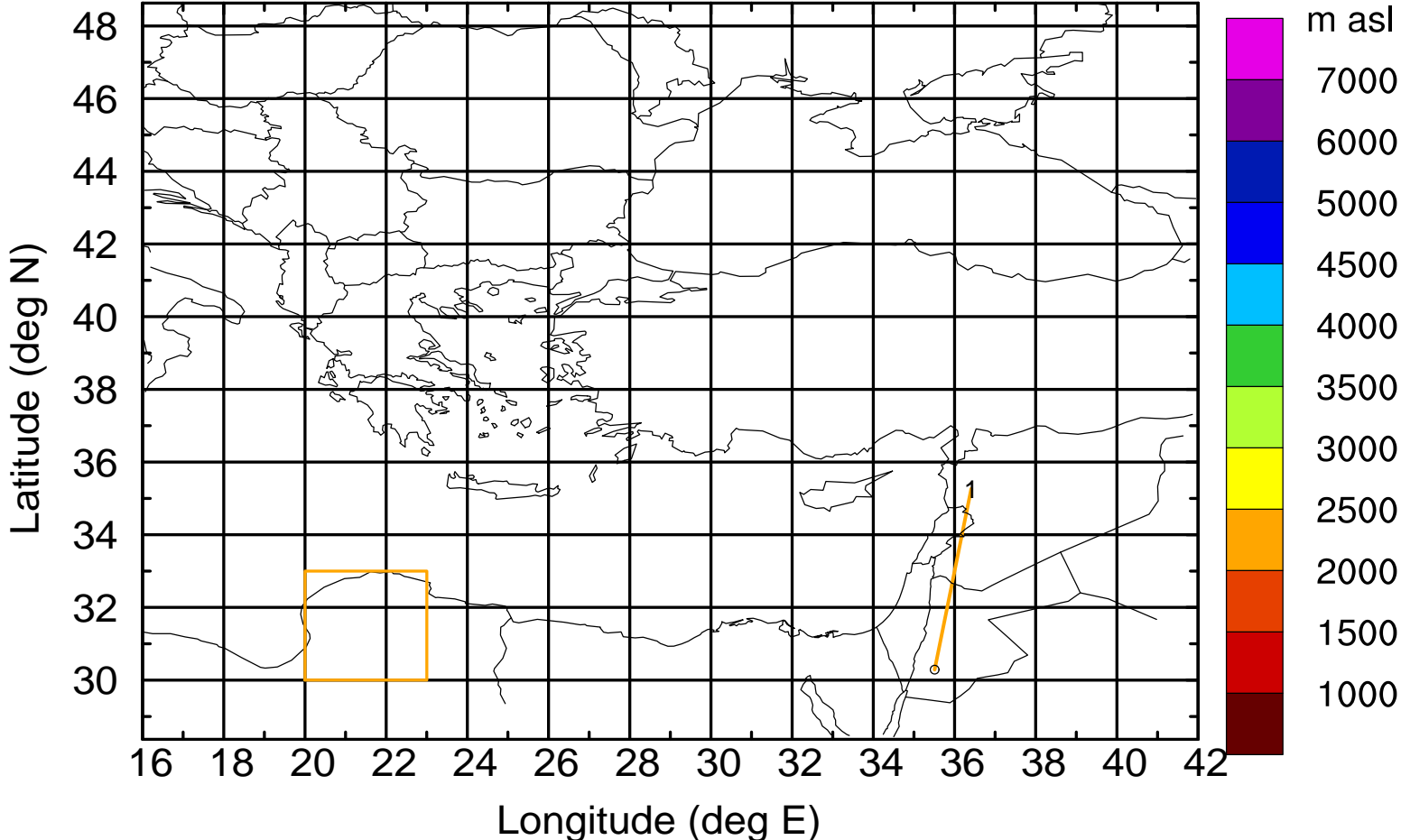
Level #14 of flight 170426a

BWD 20170426/14 -64H = 23/22 UTC



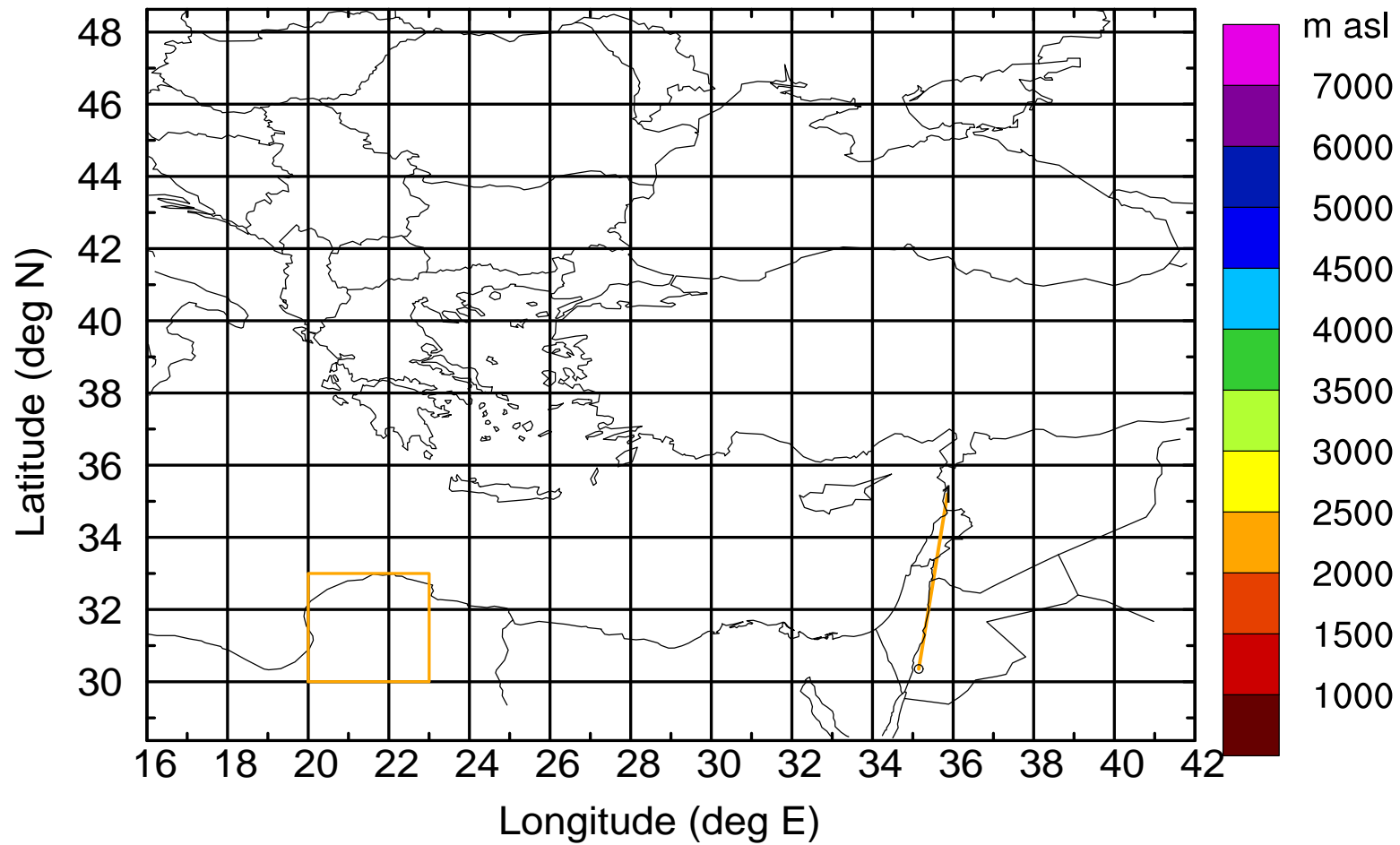
Level #14 of flight 170426a

BWD 20170426/14 -65H = 23/21 UTC



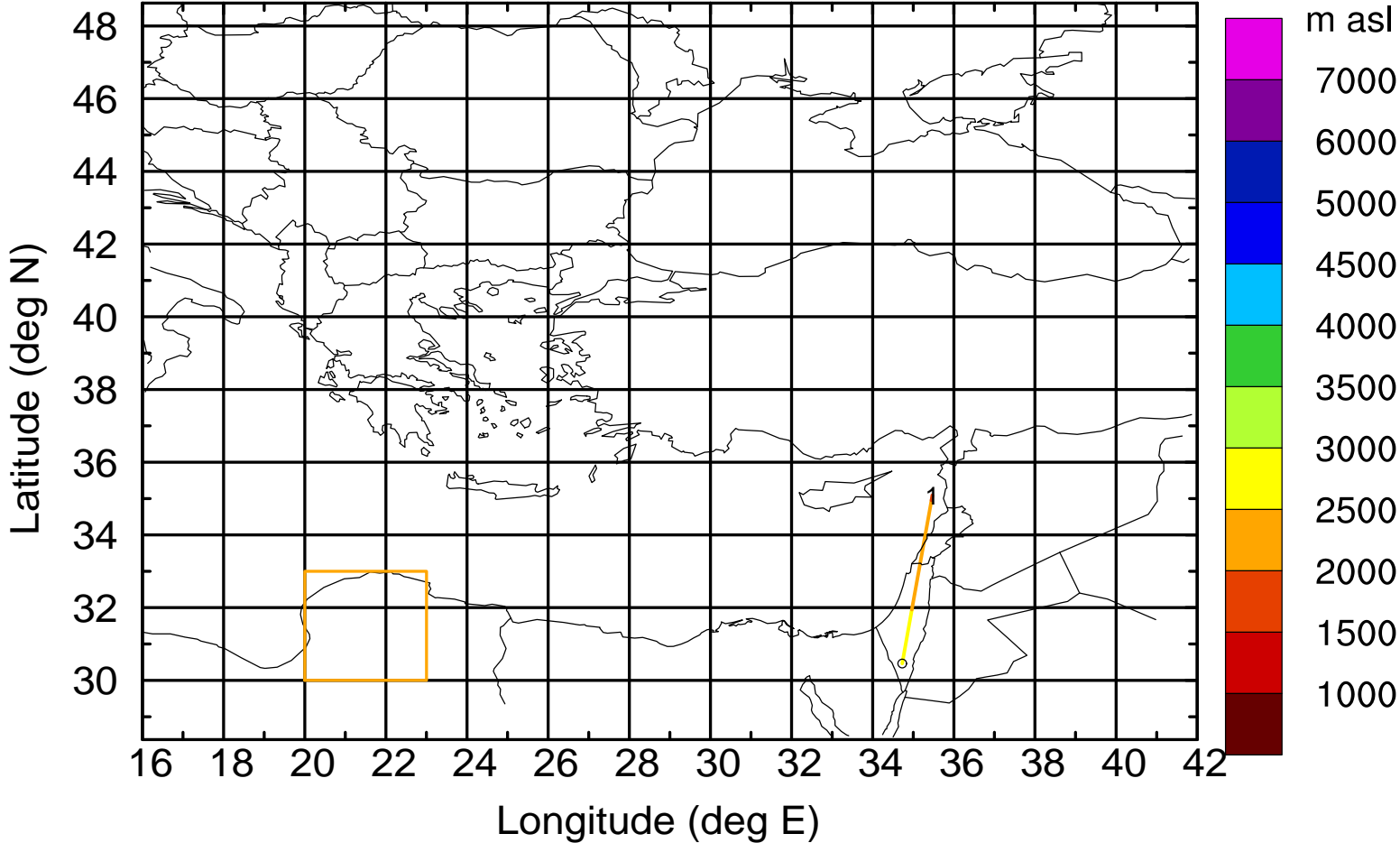
Level #14 of flight 170426a

BWD 20170426/14 -66H = 23/20 UTC



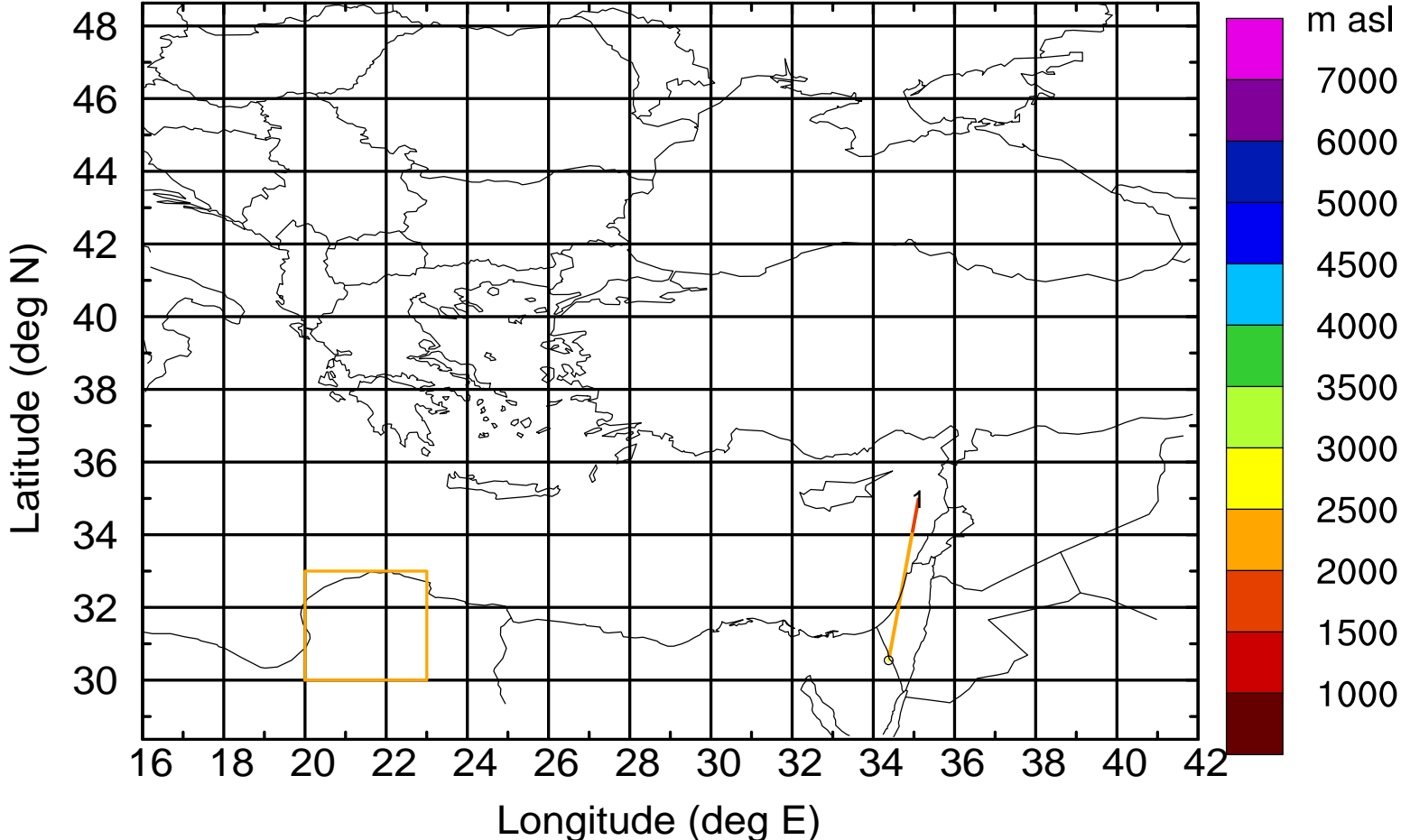
Level #14 of flight 170426a

BWD 20170426/14 -67H = 23/19 UTC



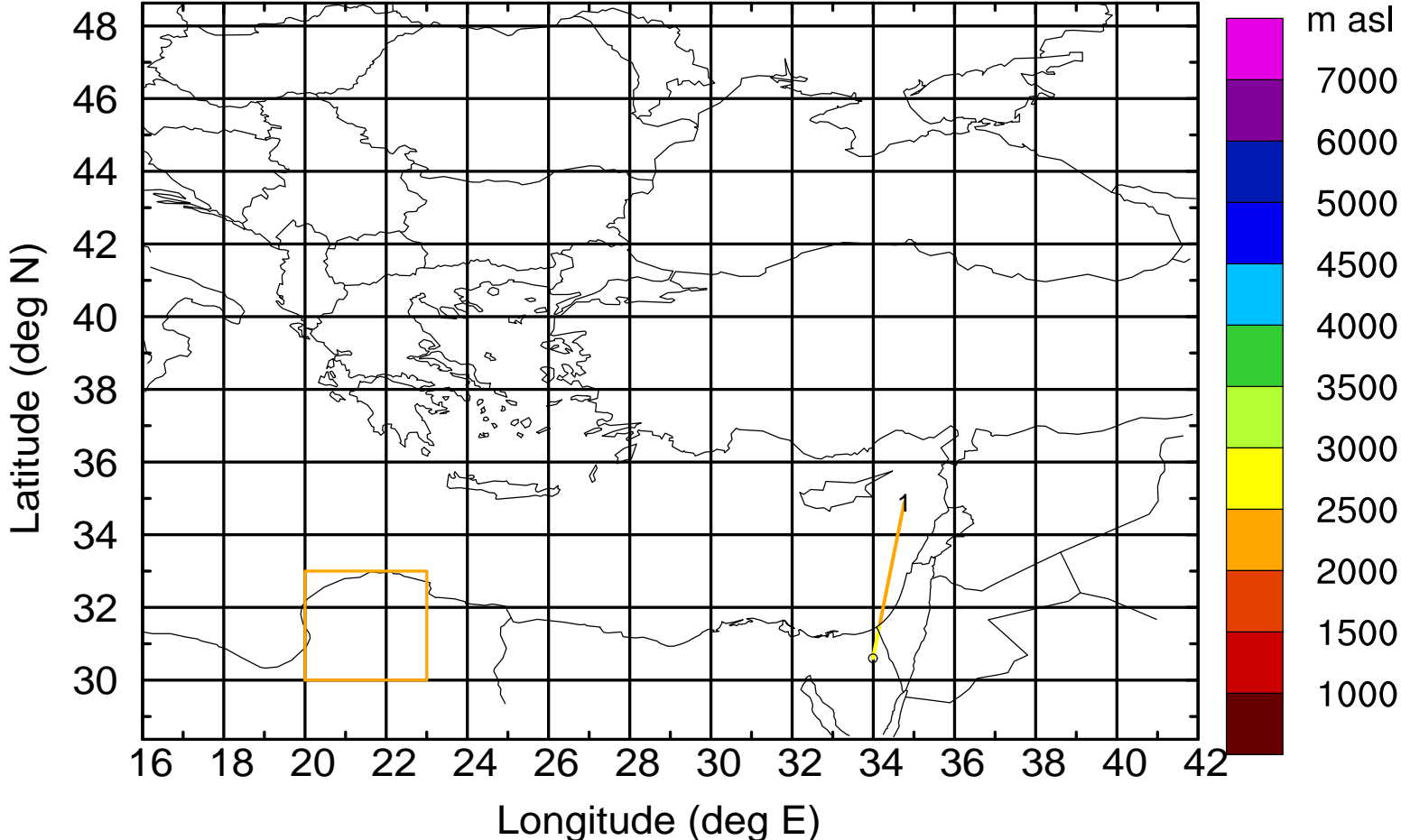
Level #14 of flight 170426a

BWD 20170426/14 -68H = 23/18 UTC



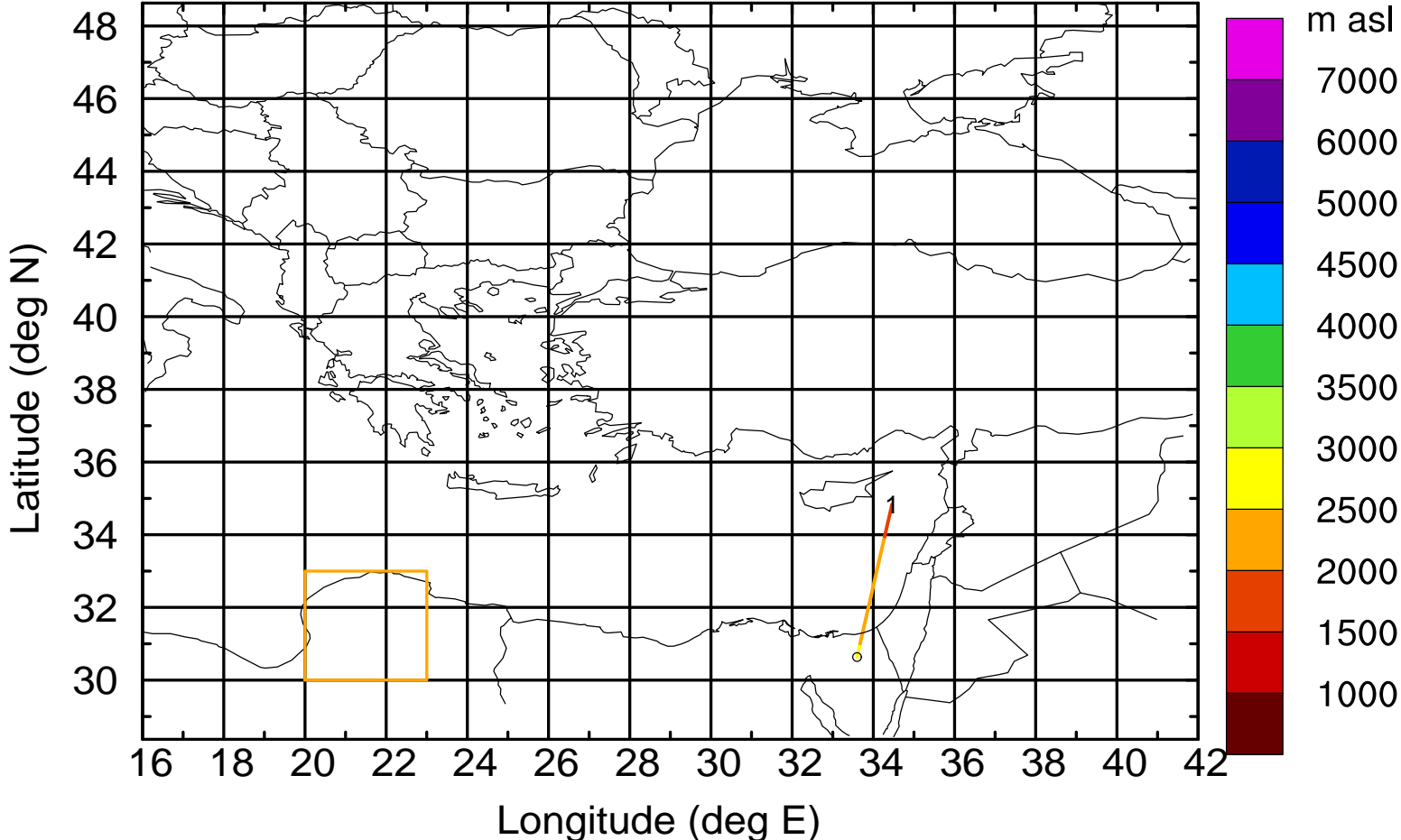
Level #14 of flight 170426a

BWD 20170426/14 -69H = 23/17 UTC



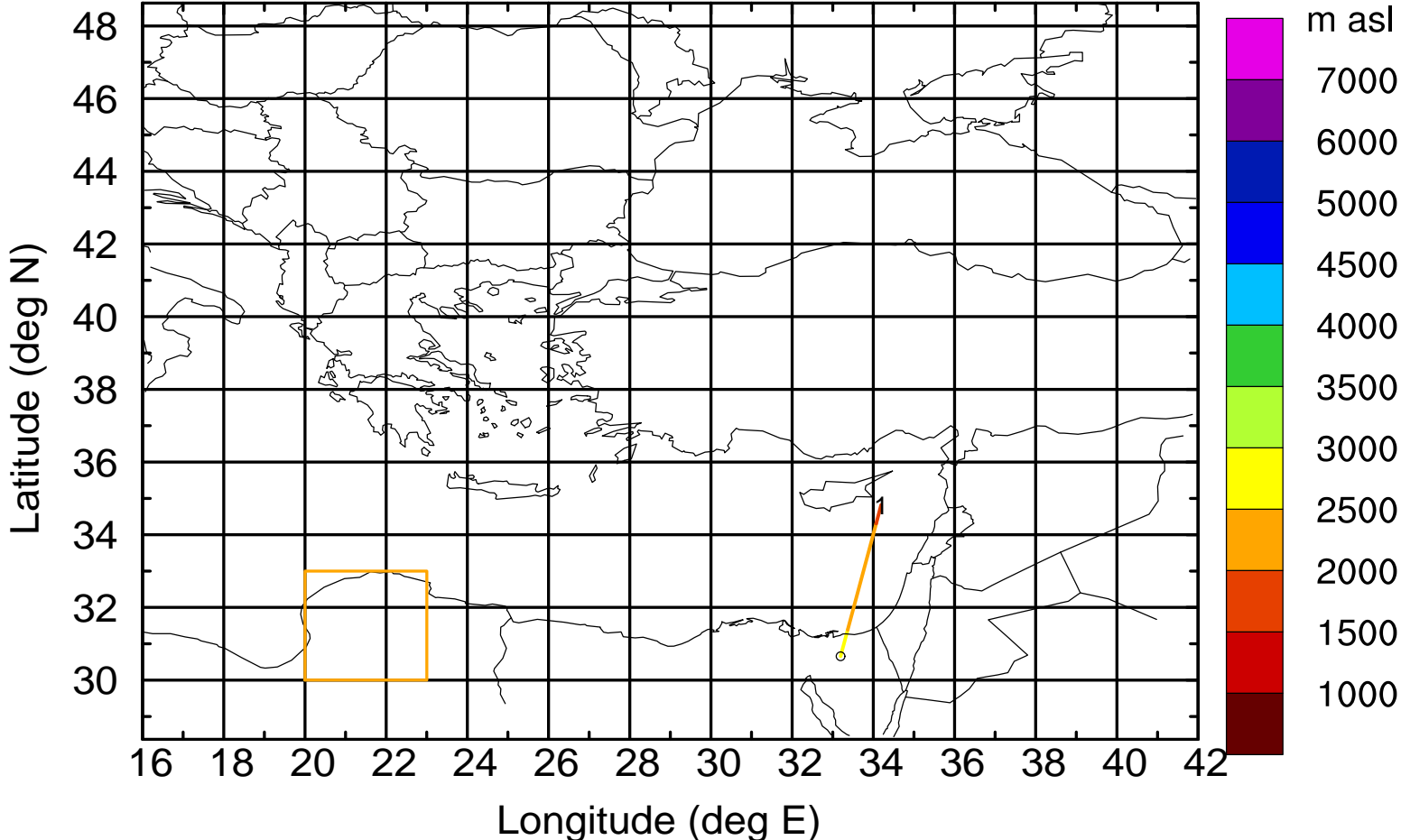
Level #14 of flight 170426a

BWD 20170426/14 -70H = 23/16 UTC



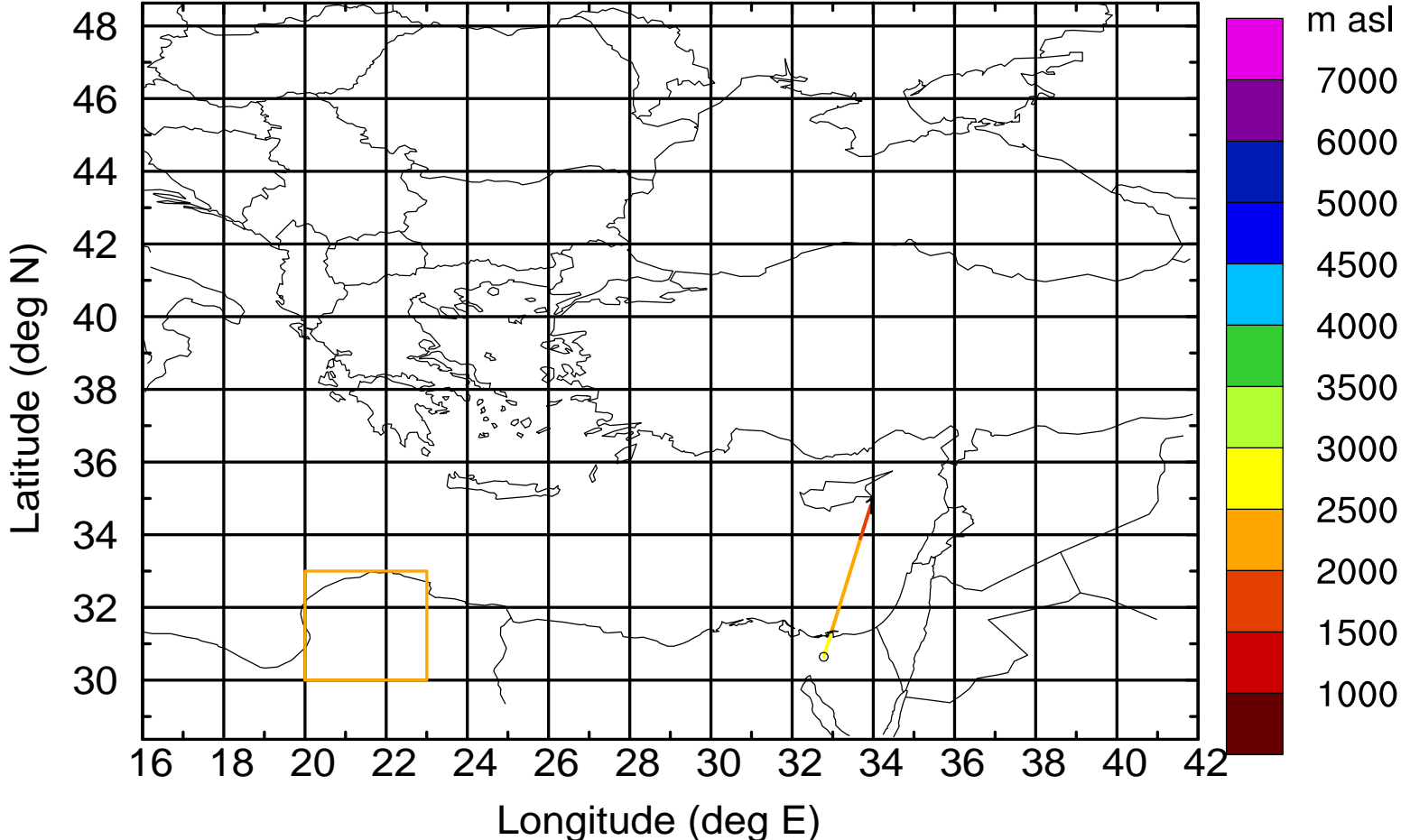
Level #14 of flight 170426a

BWD 20170426/14 -71H = 23/15 UTC



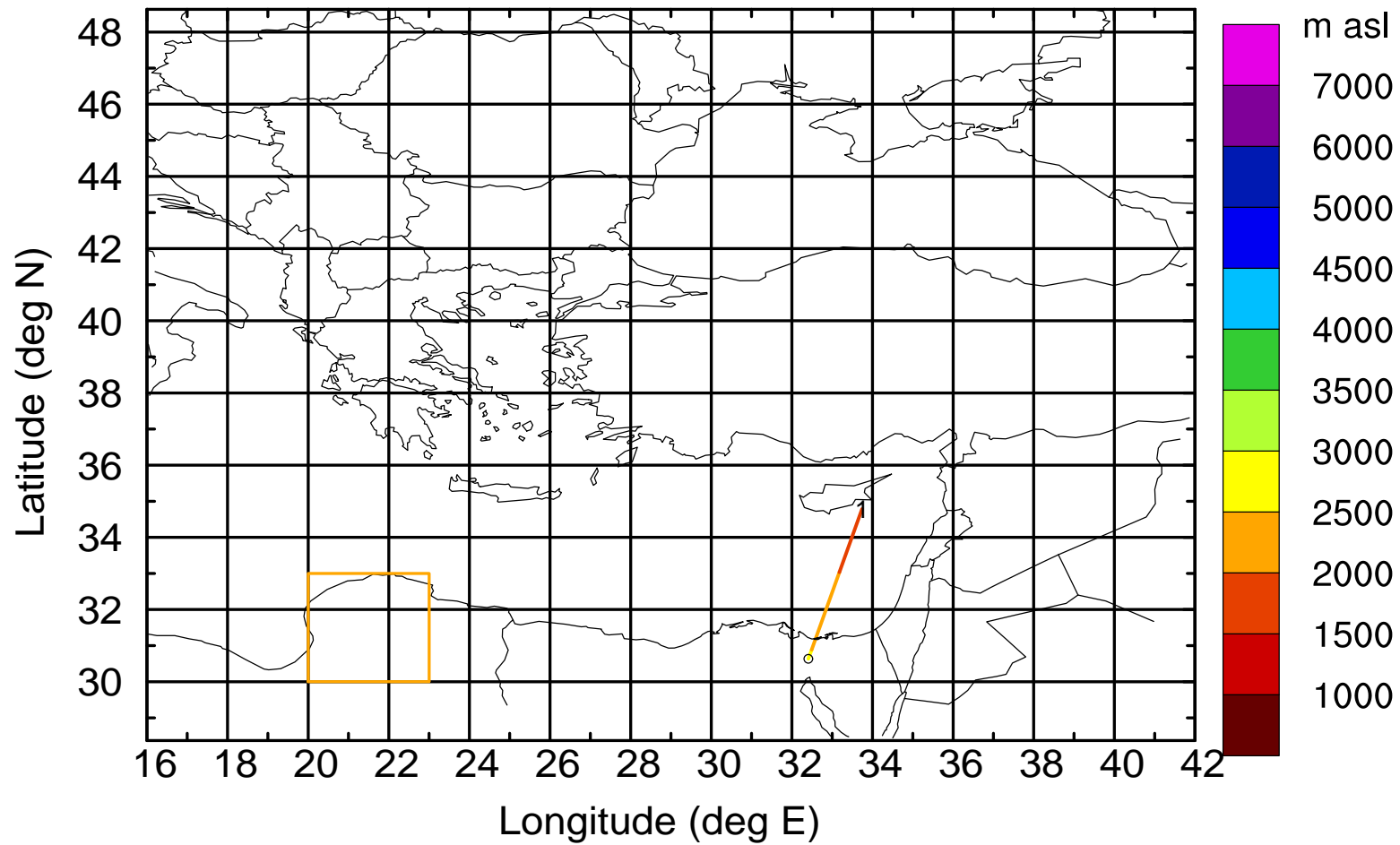
Level #14 of flight 170426a

BWD 20170426/14 -72H = 23/14 UTC



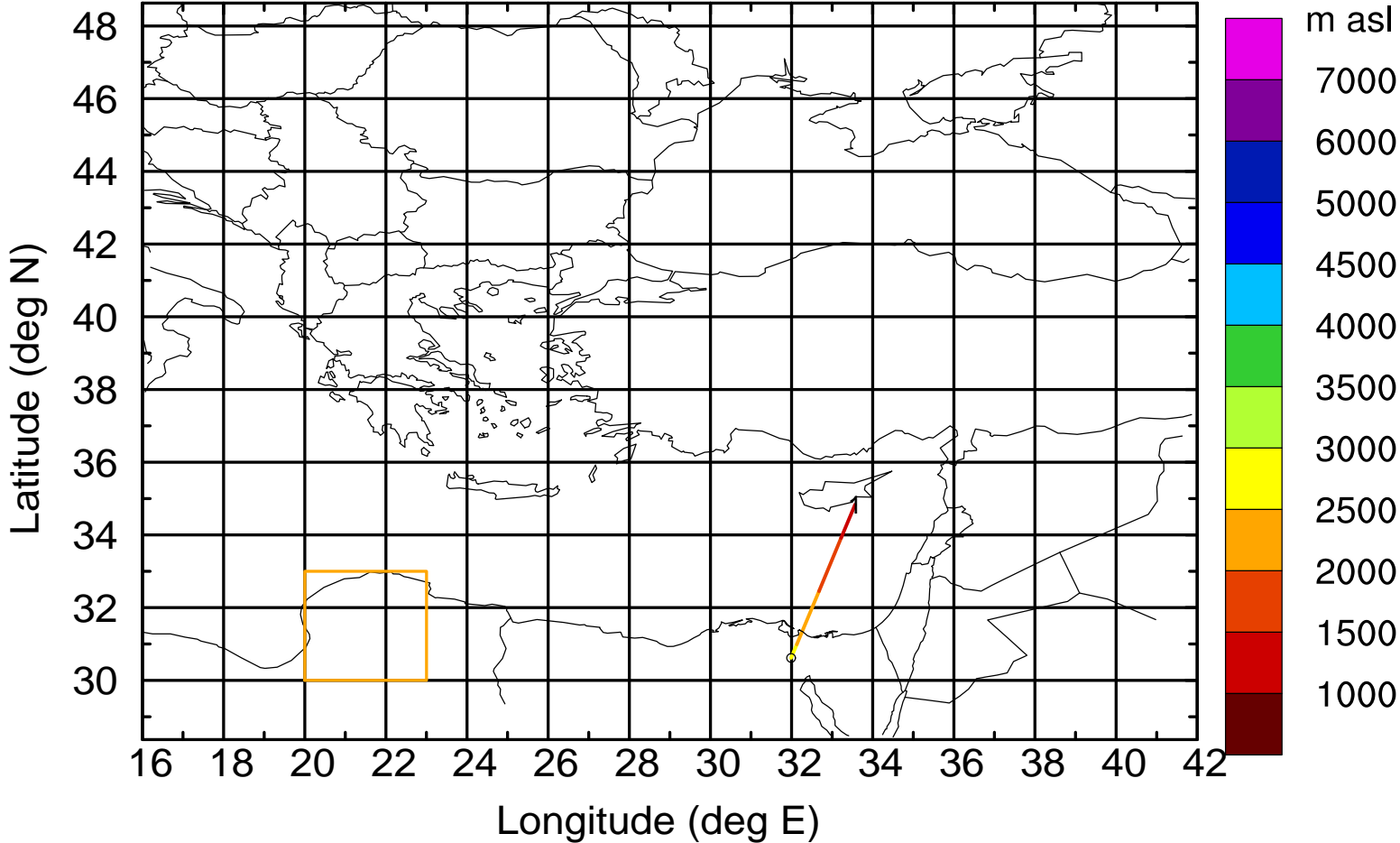
Level #14 of flight 170426a

BWD 20170426/14 -73H = 23/13 UTC



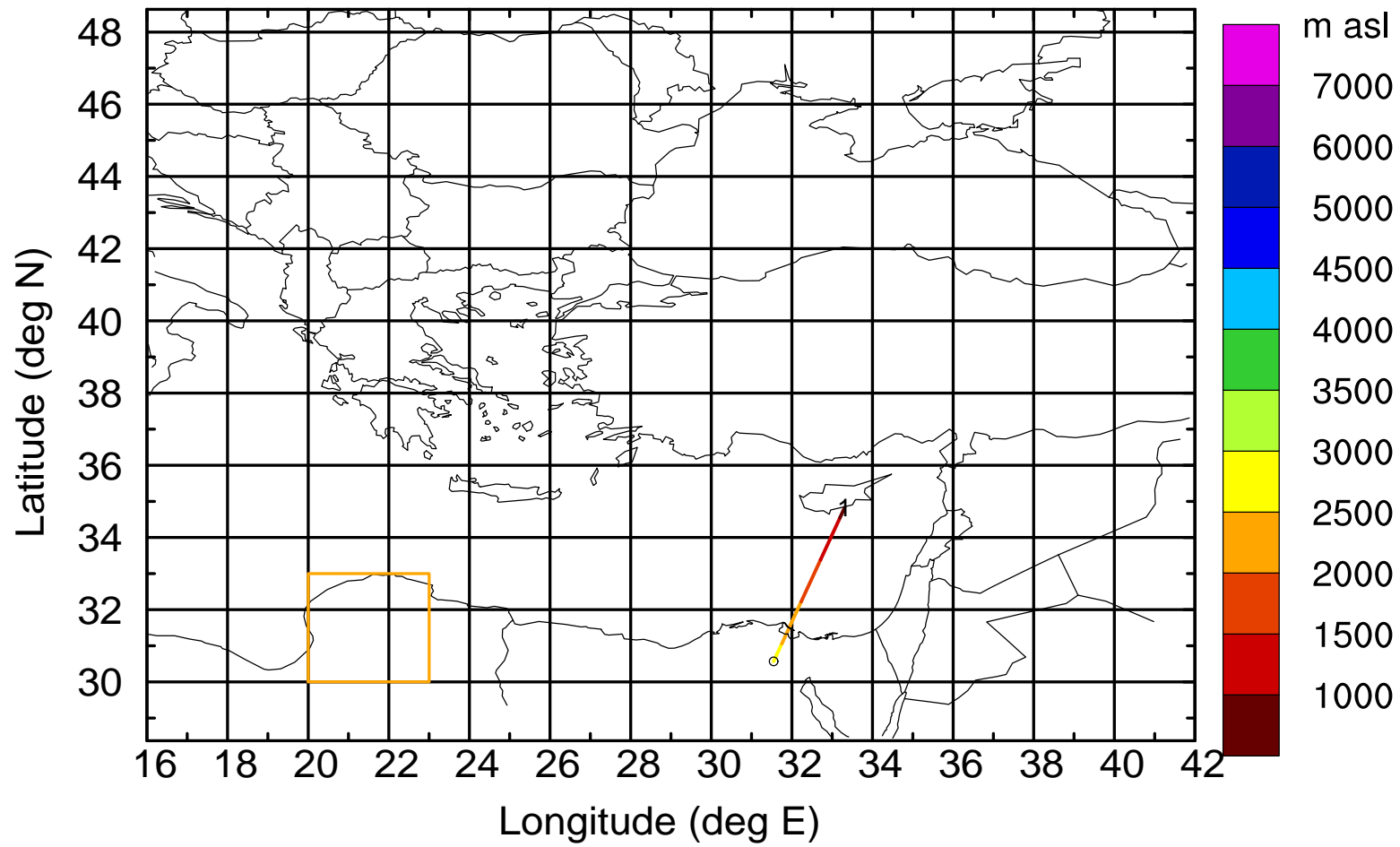
Level #14 of flight 170426a

BWD 20170426/14 -74H = 23/12 UTC



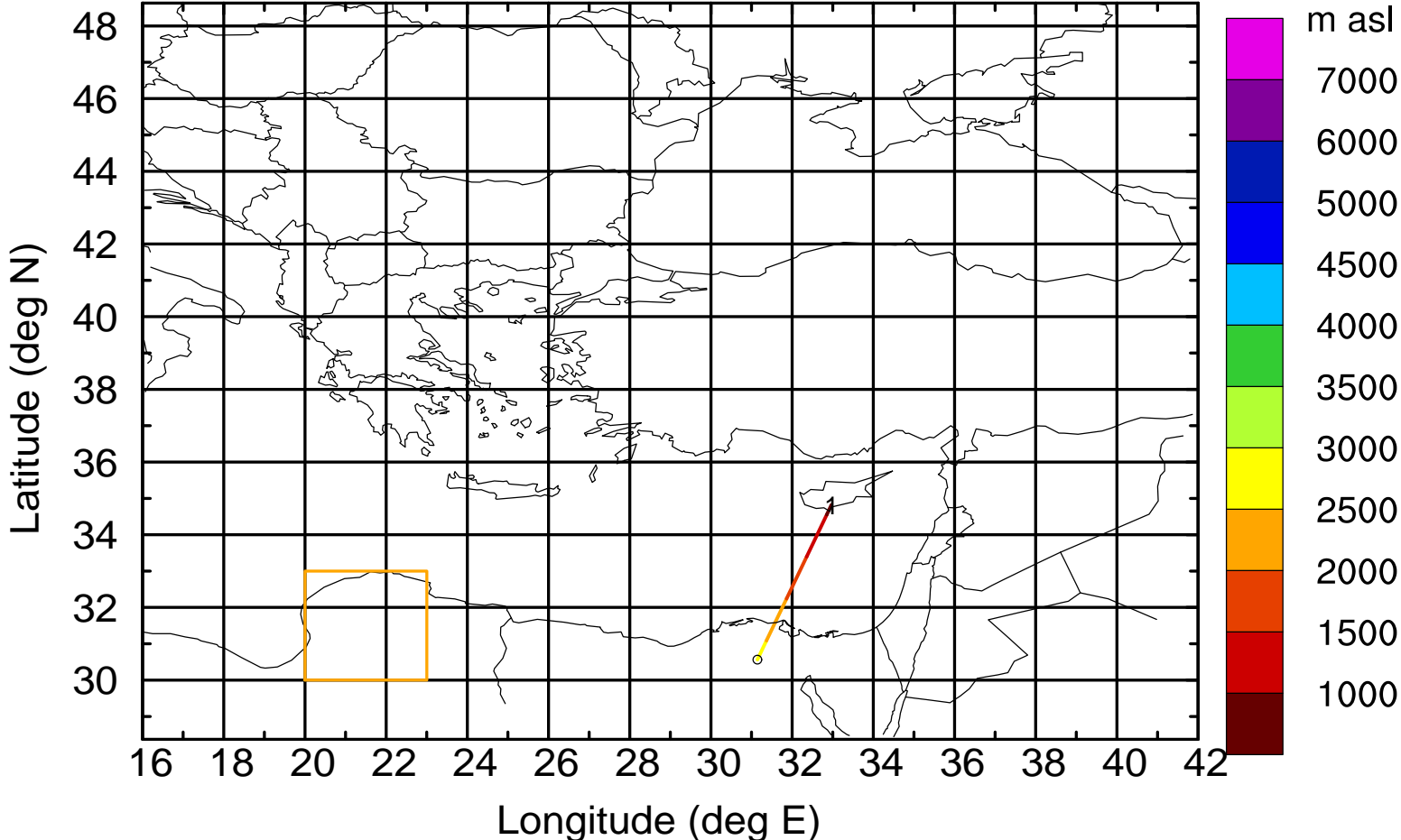
Level #14 of flight 170426a

BWD 20170426/14 -75H = 23/11 UTC



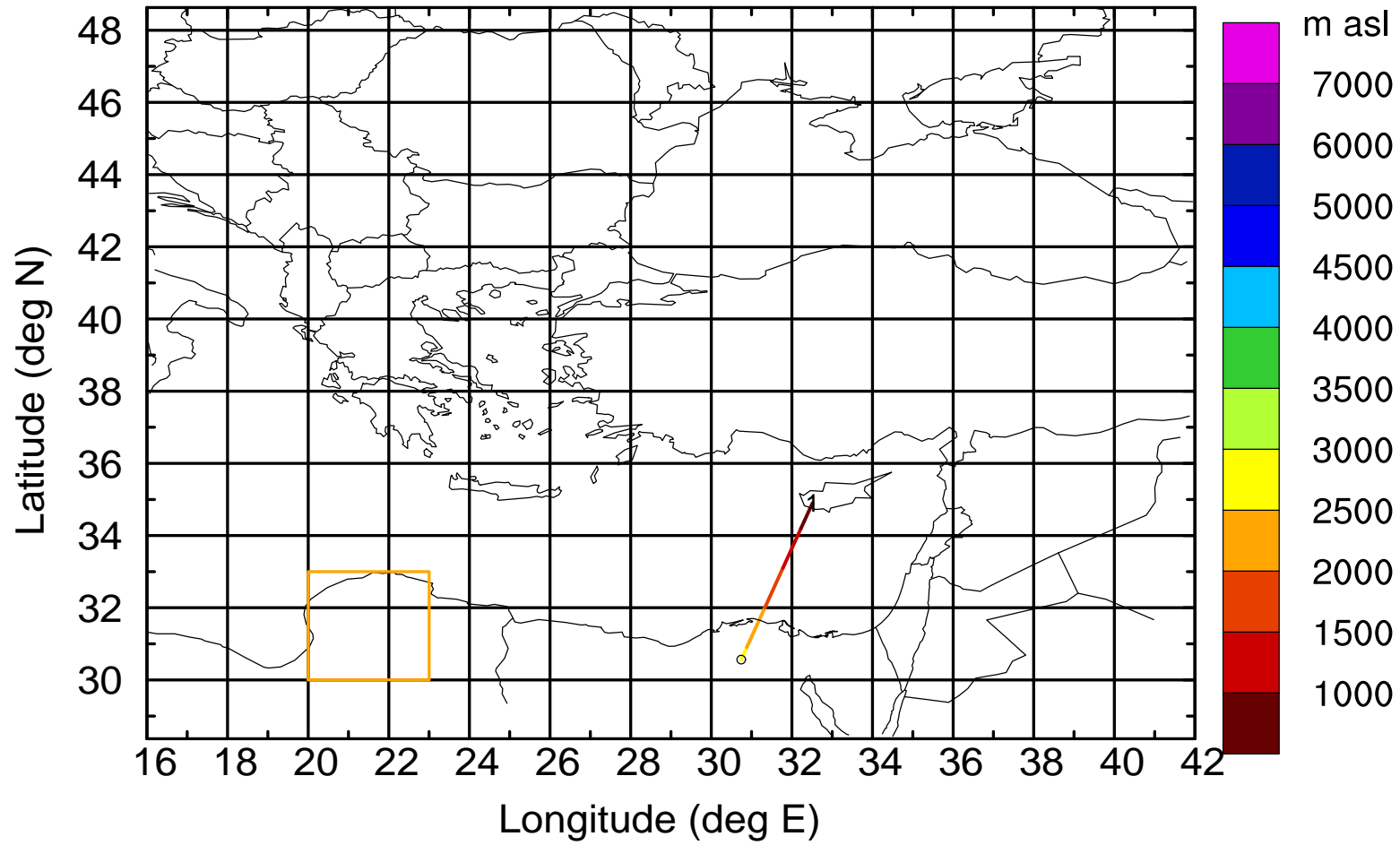
Level #14 of flight 170426a

BWD 20170426/14 -76H = 23/10 UTC



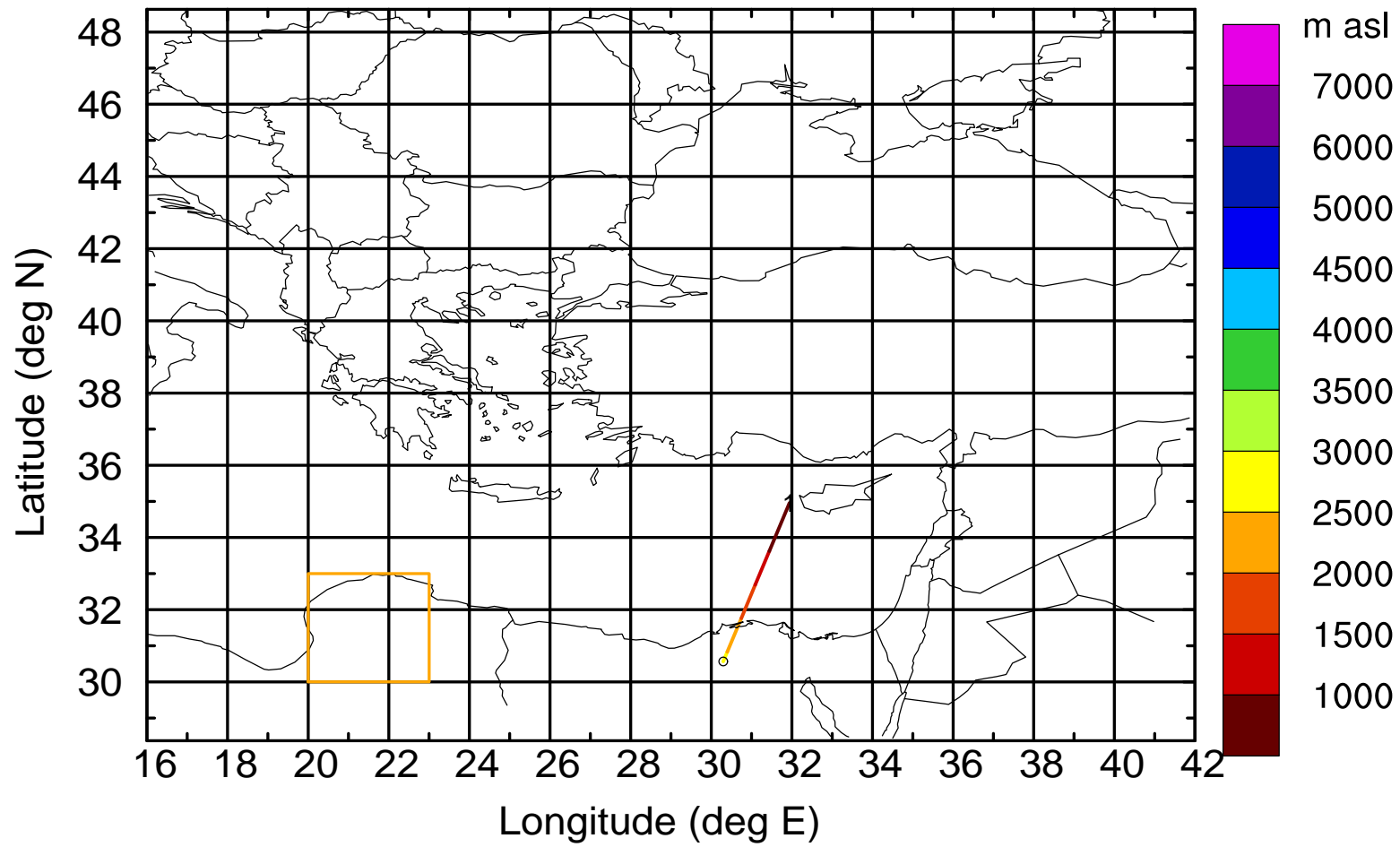
Level #14 of flight 170426a

BWD 20170426/14 -77H = 23/09 UTC



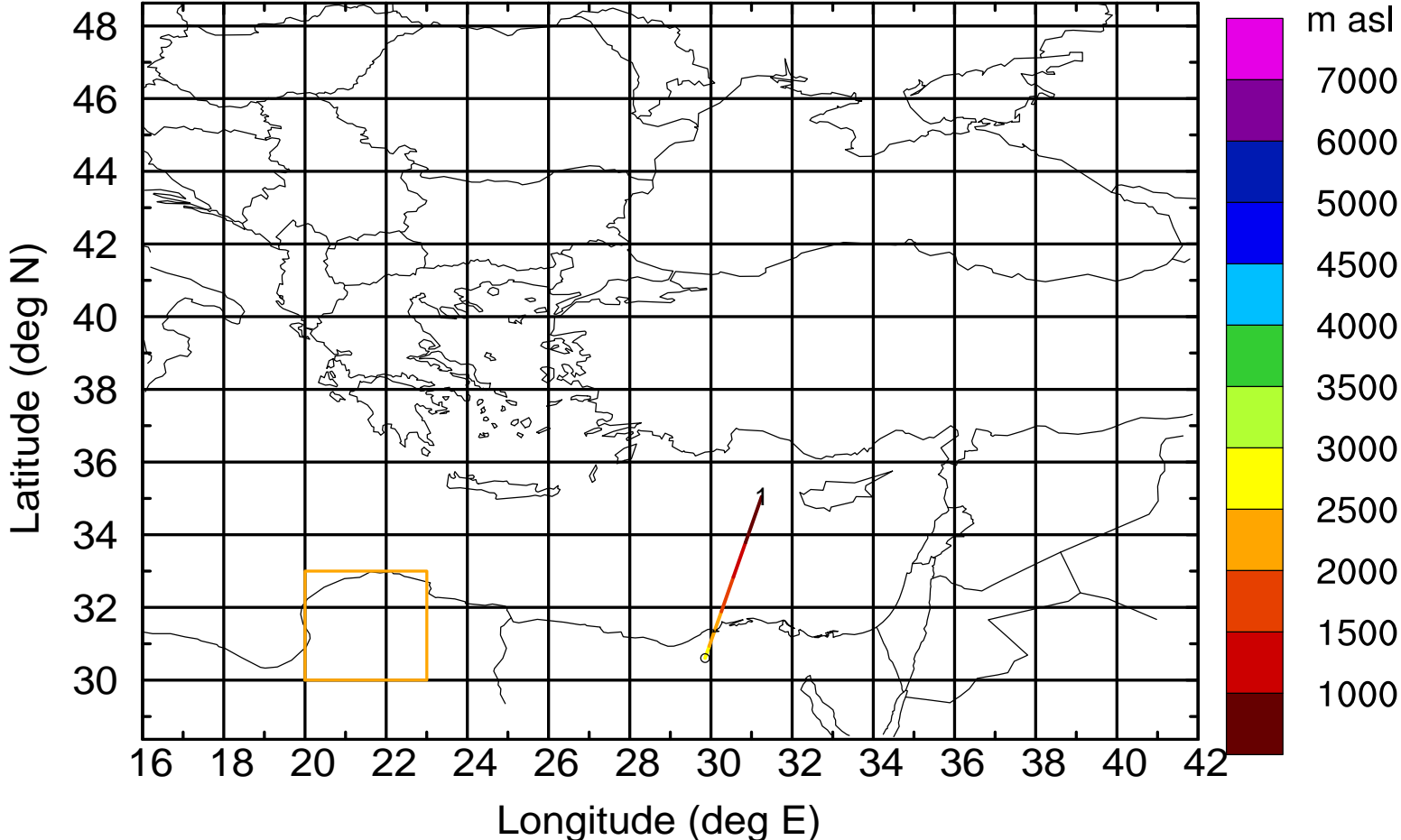
Level #14 of flight 170426a

BWD 20170426/14 -78H = 23/08 UTC



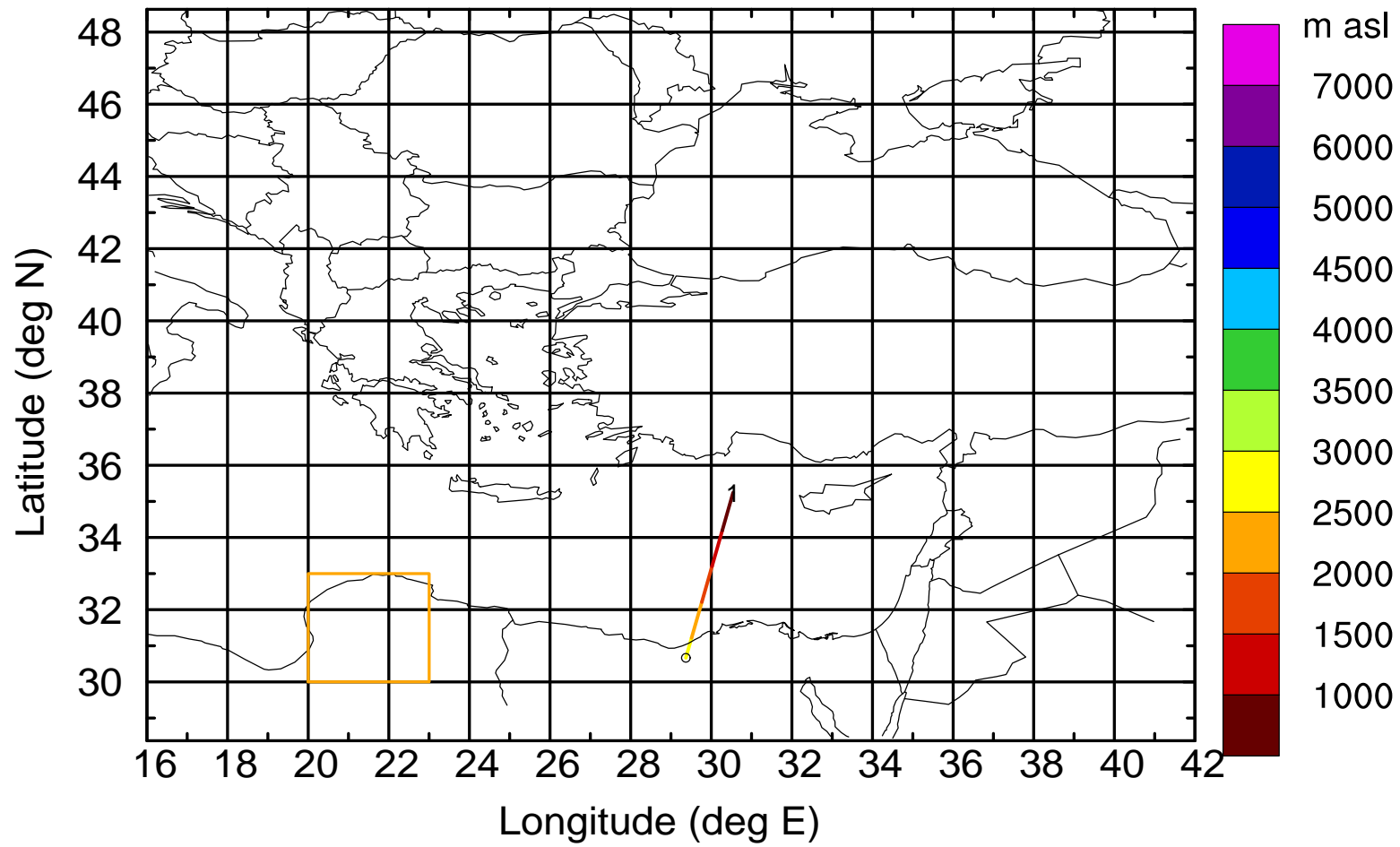
Level #14 of flight 170426a

BWD 20170426/14 -79H = 23/07 UTC



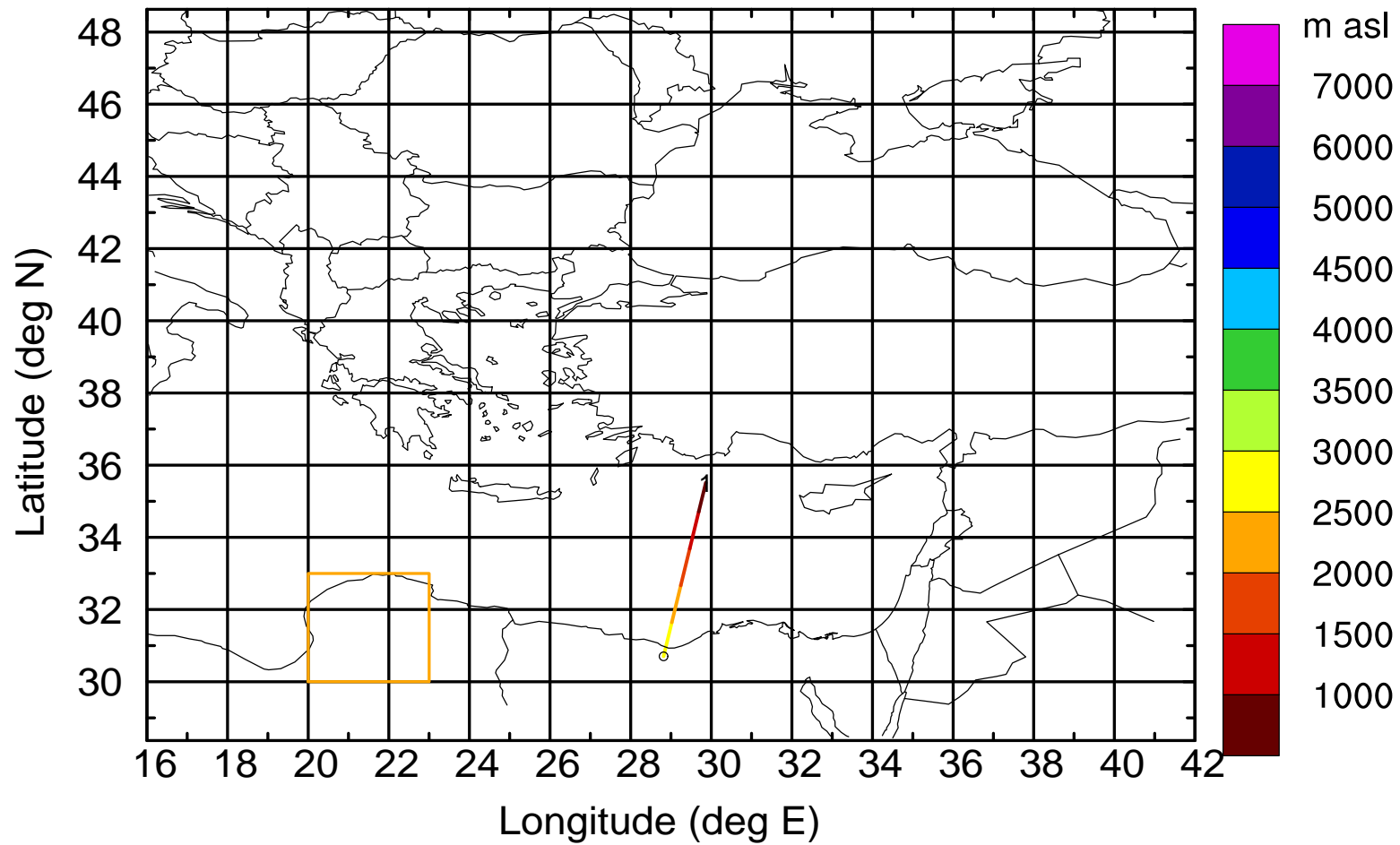
Level #14 of flight 170426a

BWD 20170426/14 -80H = 23/06 UTC



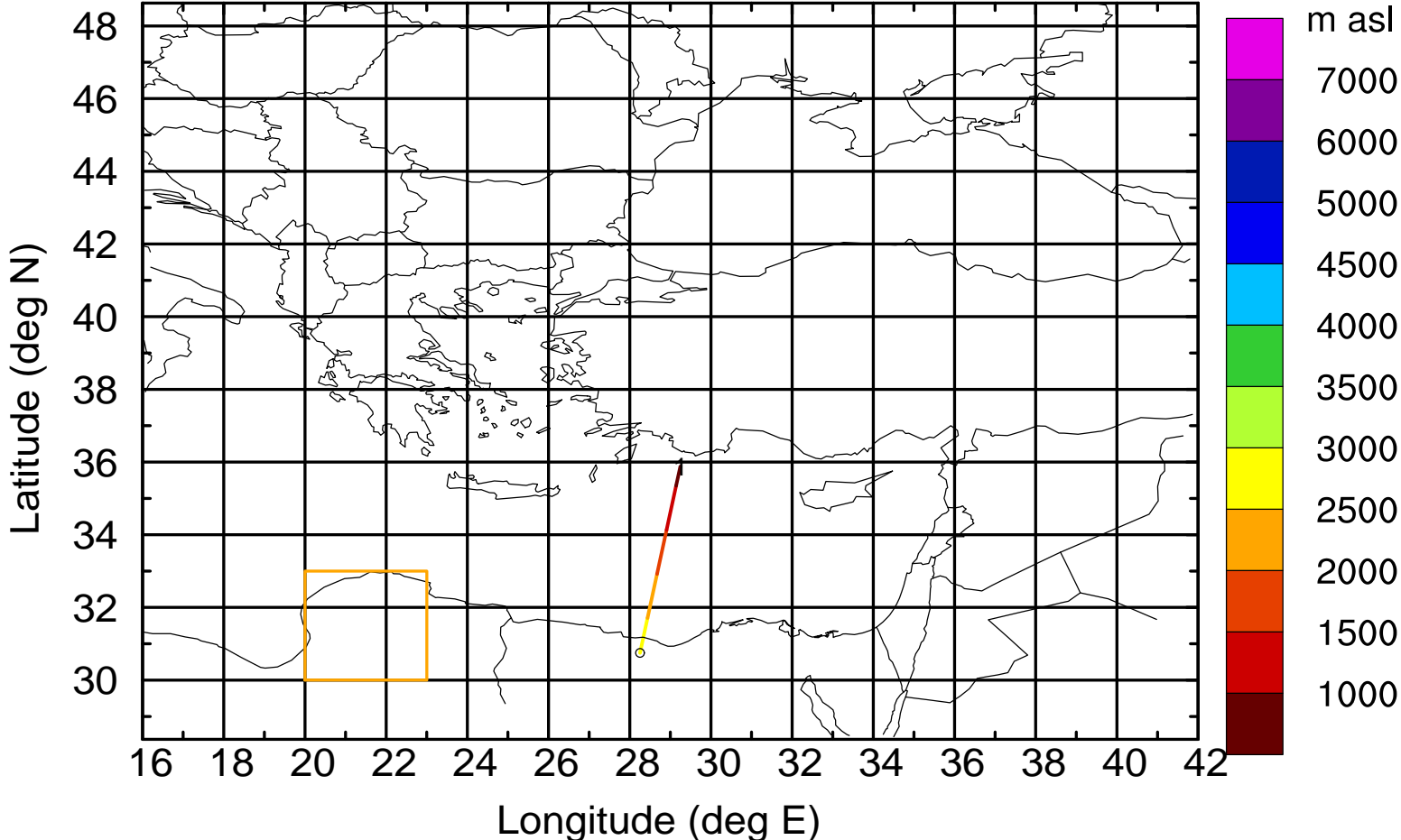
Level #14 of flight 170426a

BWD 20170426/14 -81H = 23/05 UTC



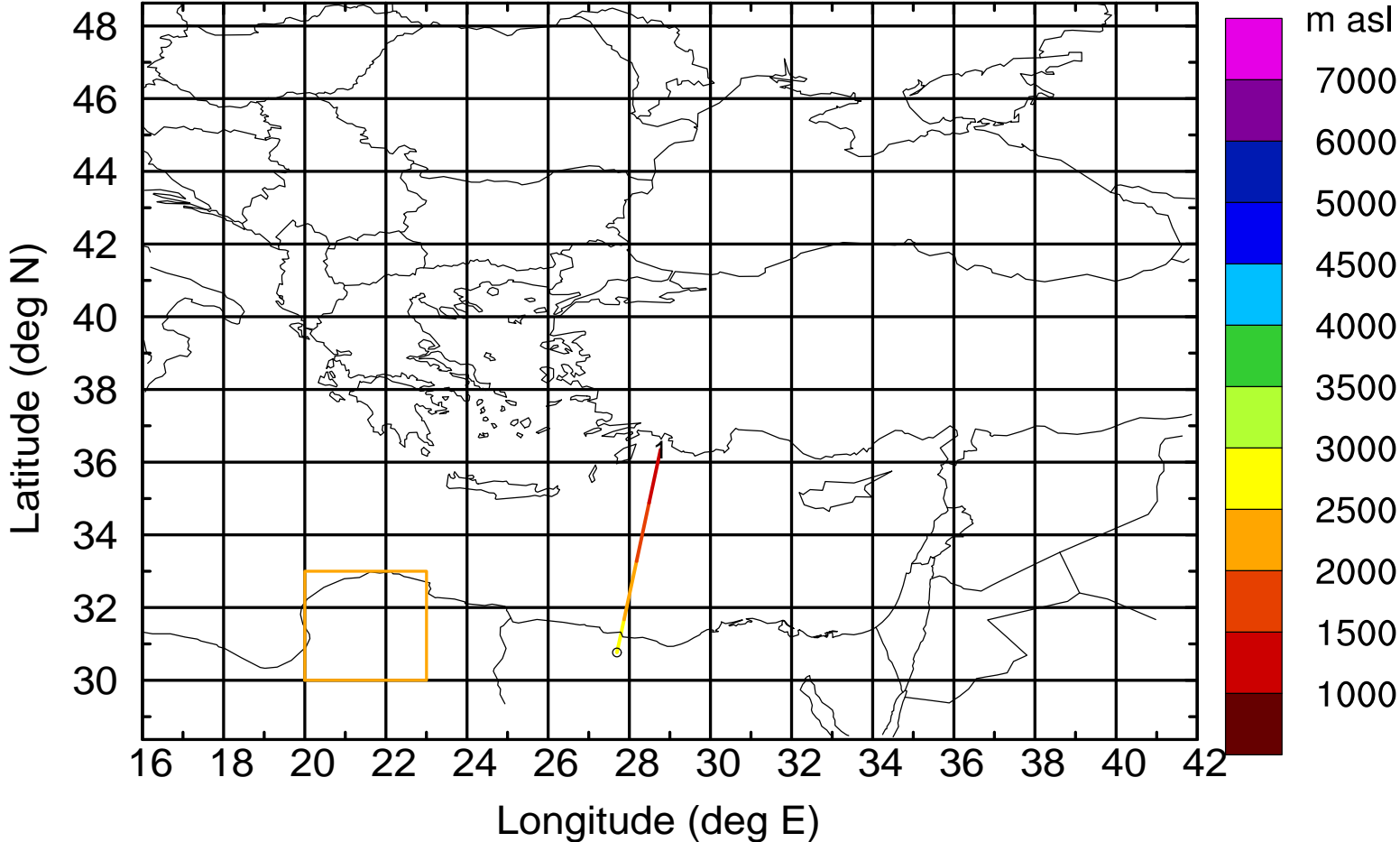
Level #14 of flight 170426a

BWD 20170426/14 -82H = 23/04 UTC



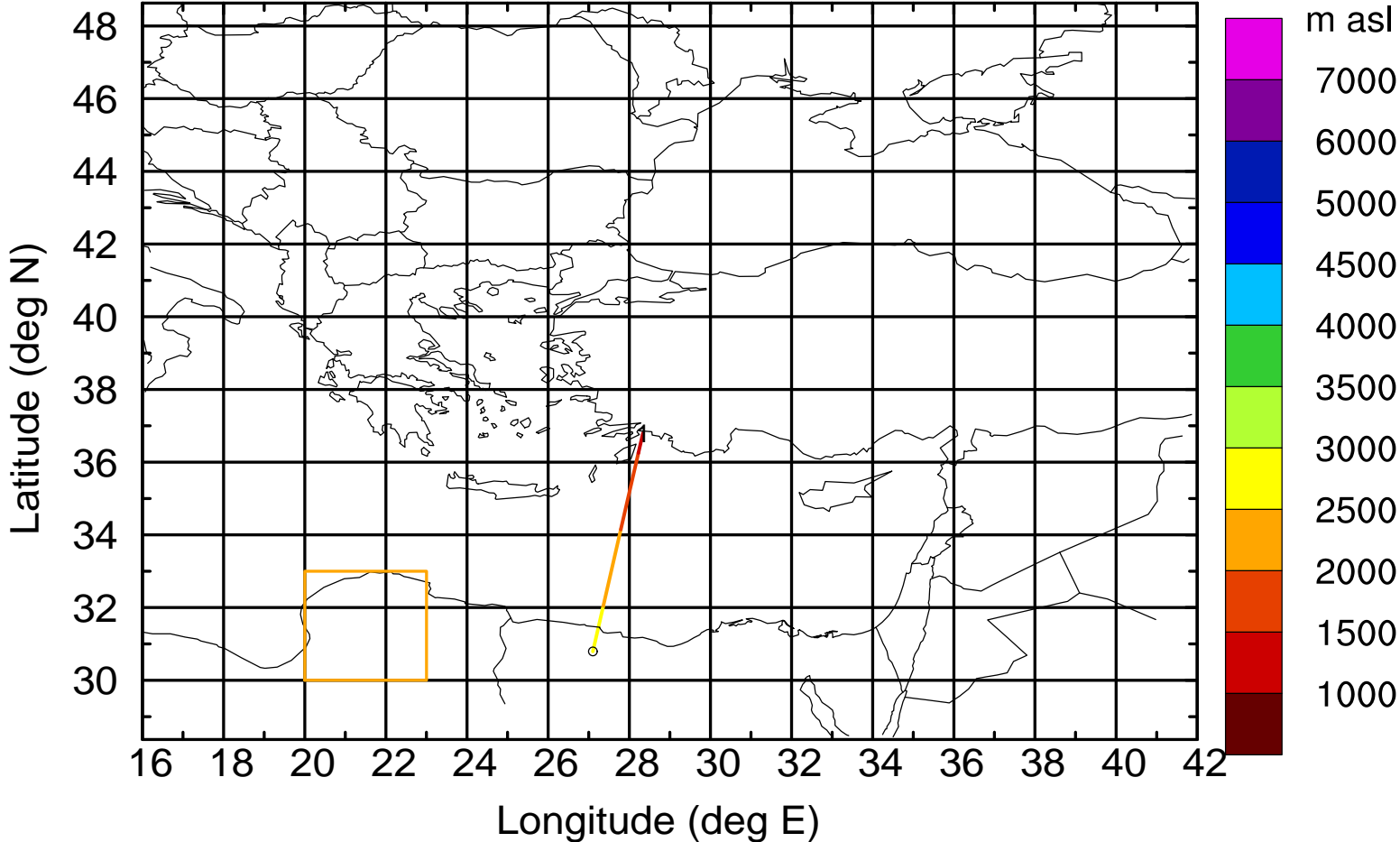
Level #14 of flight 170426a

BWD 20170426/14 -83H = 23/03 UTC



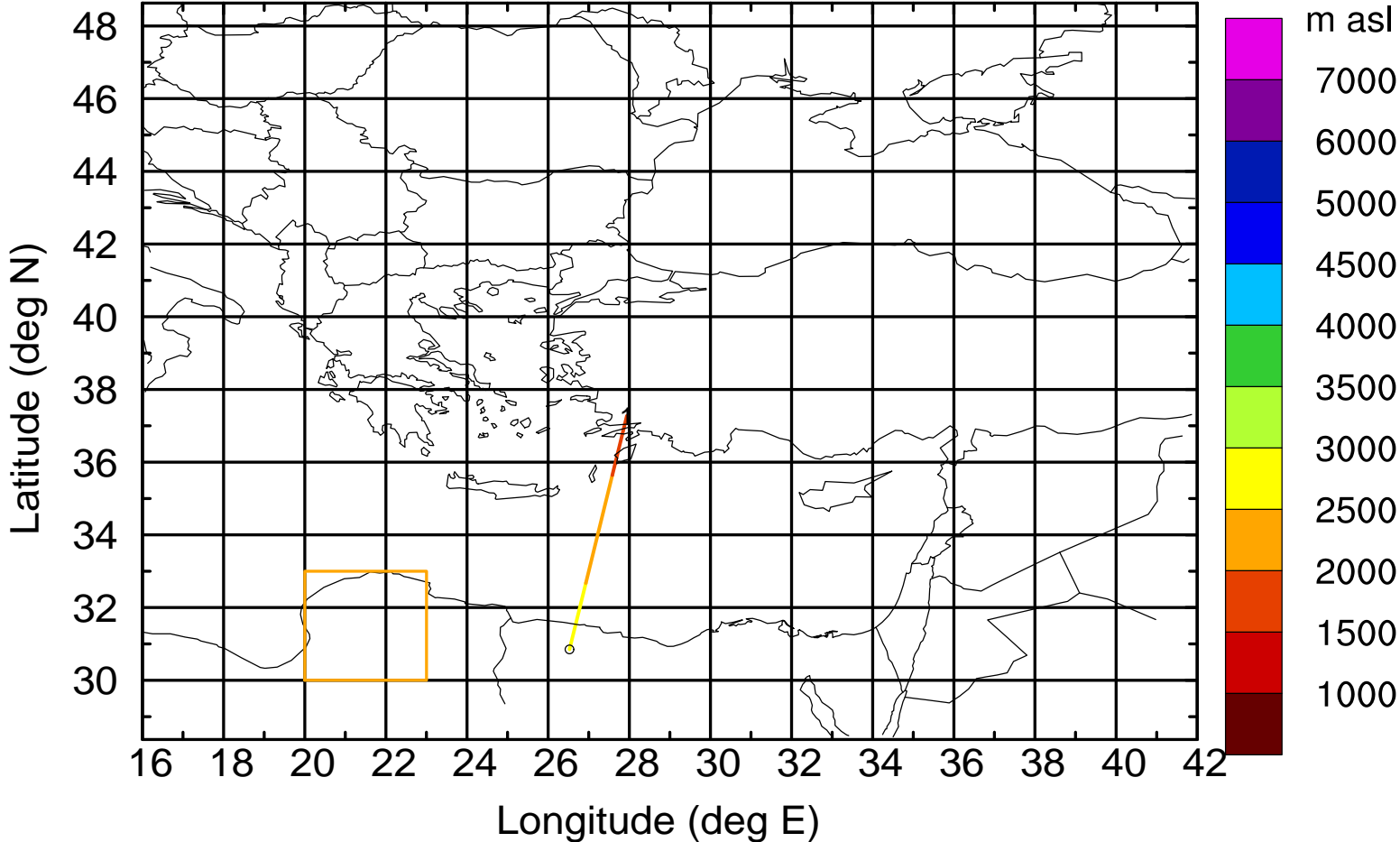
Level #14 of flight 170426a

BWD 20170426/14 -84H = 23/02 UTC



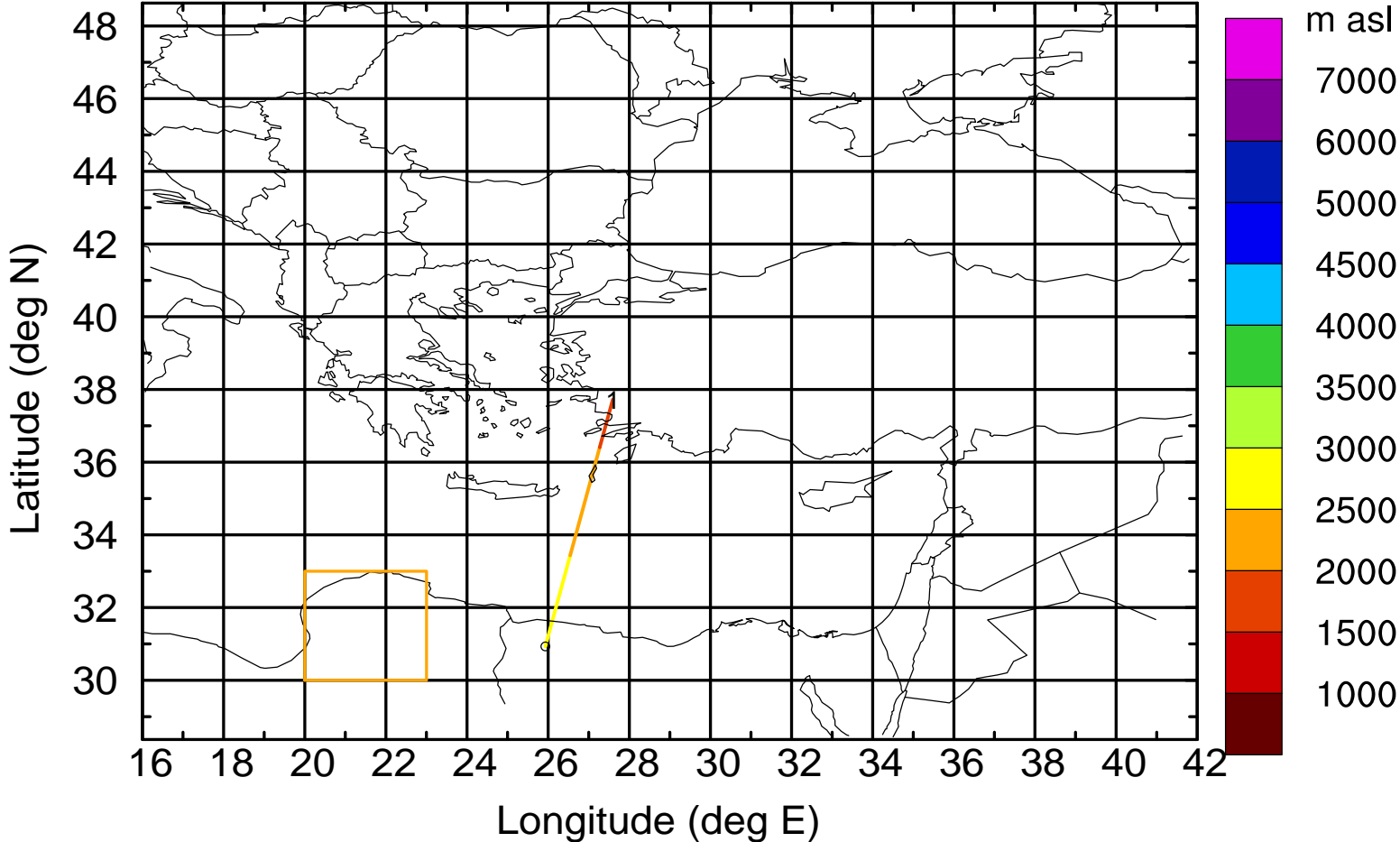
Level #14 of flight 170426a

BWD 20170426/14 -85H = 23/01 UTC



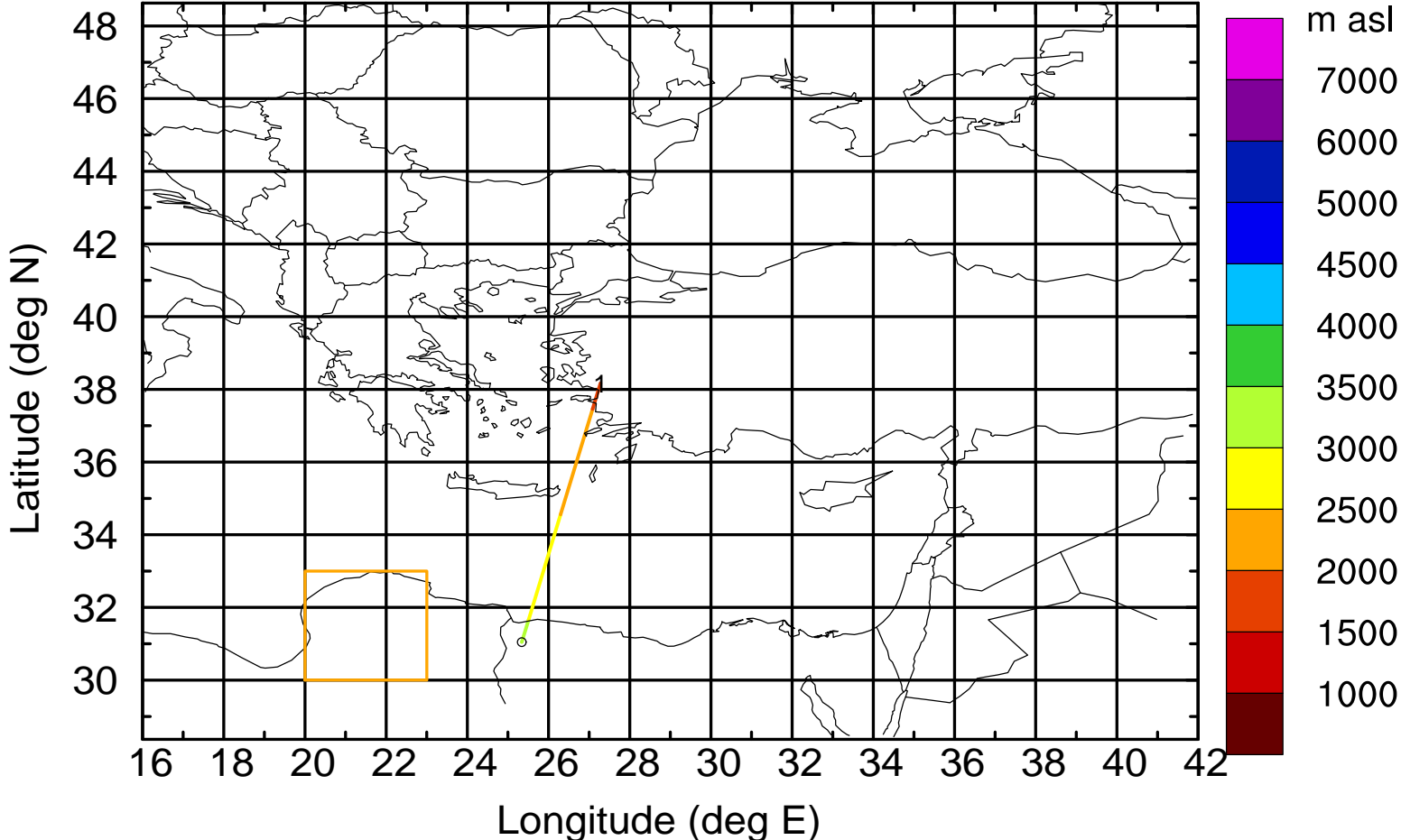
Level #14 of flight 170426a

BWD 20170426/14 -86H = 23/00 UTC



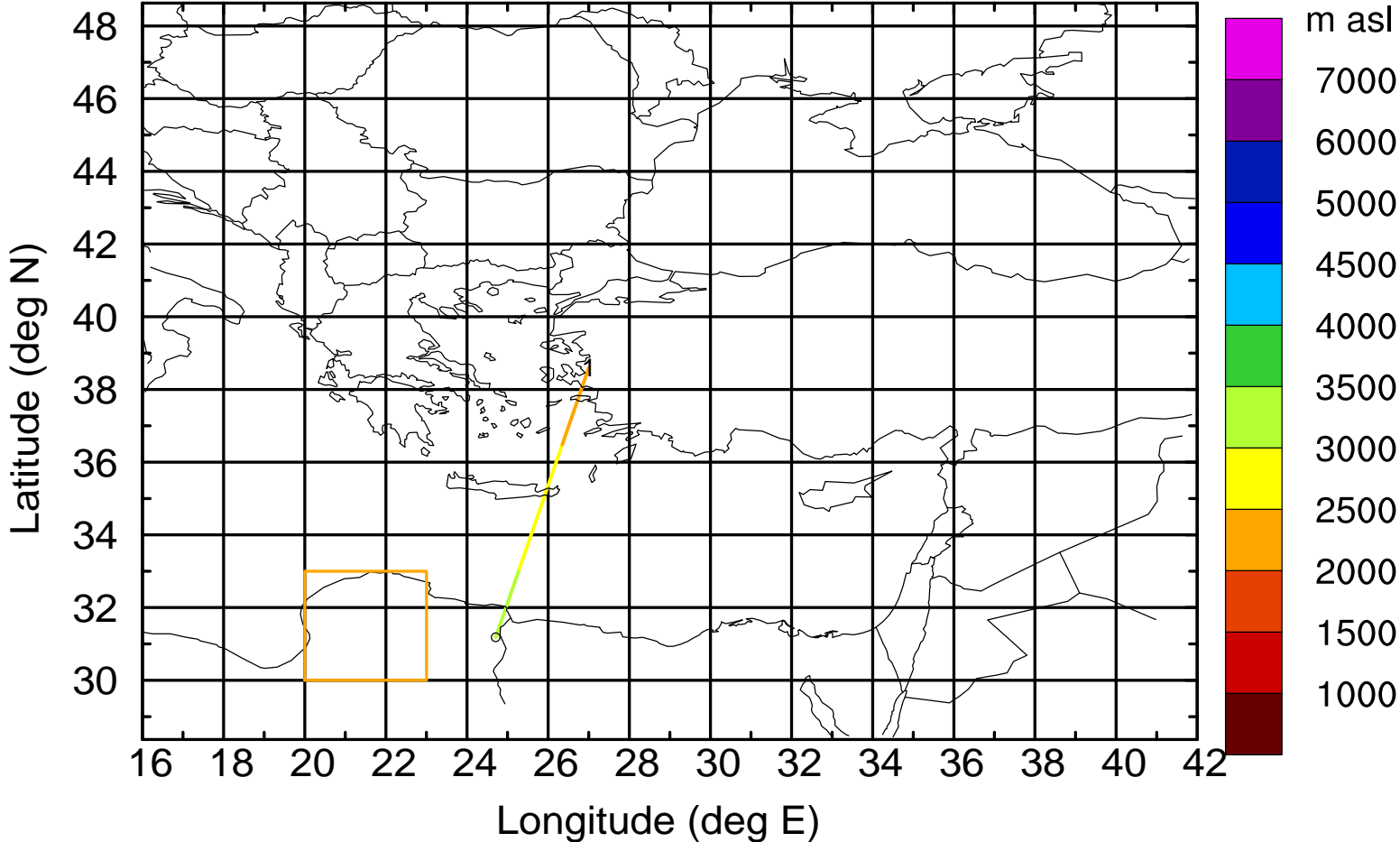
Level #14 of flight 170426a

BWD 20170426/14 -87H = 22/23 UTC



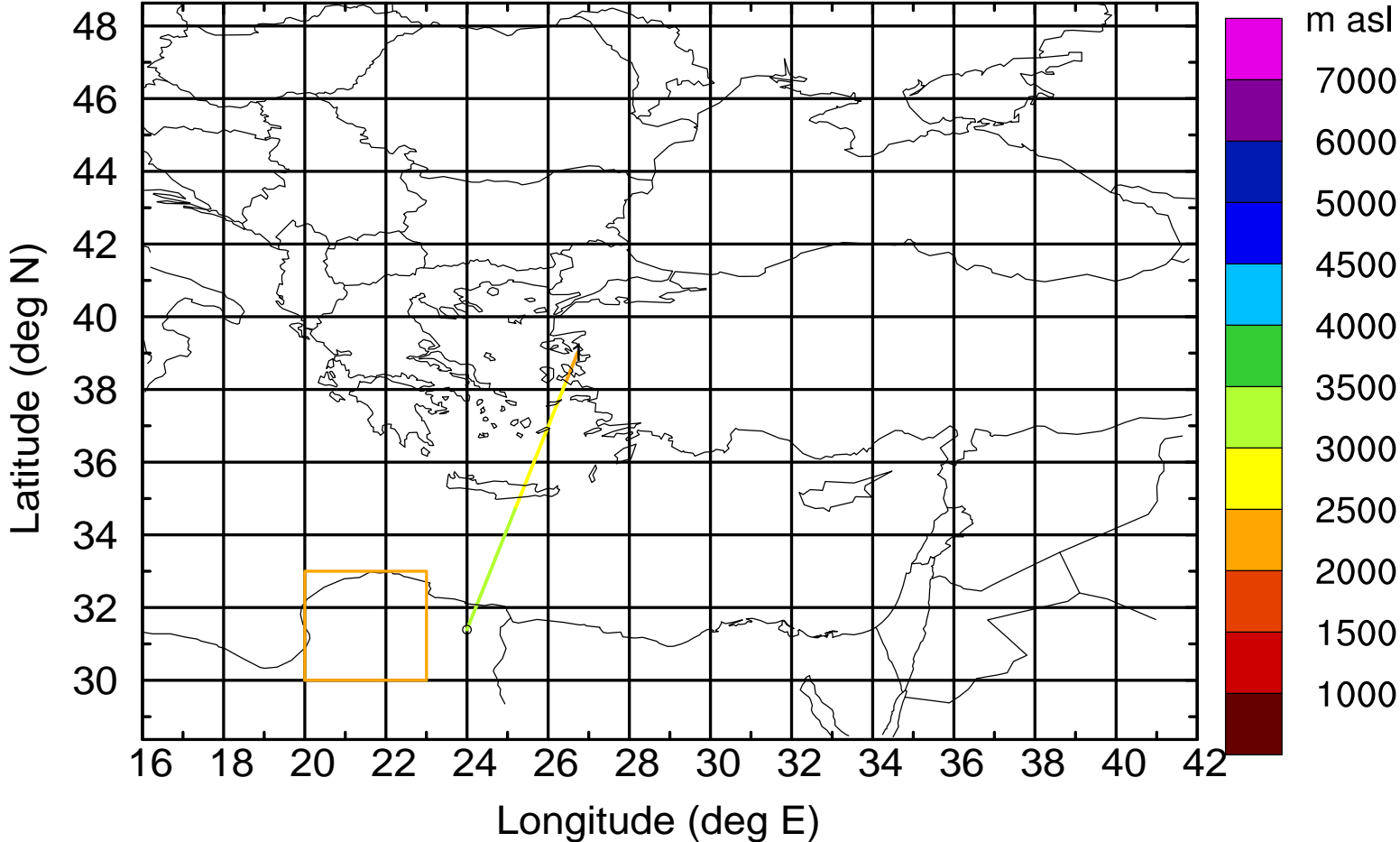
Level #14 of flight 170426a

BWD 20170426/14 -88H = 22/22 UTC



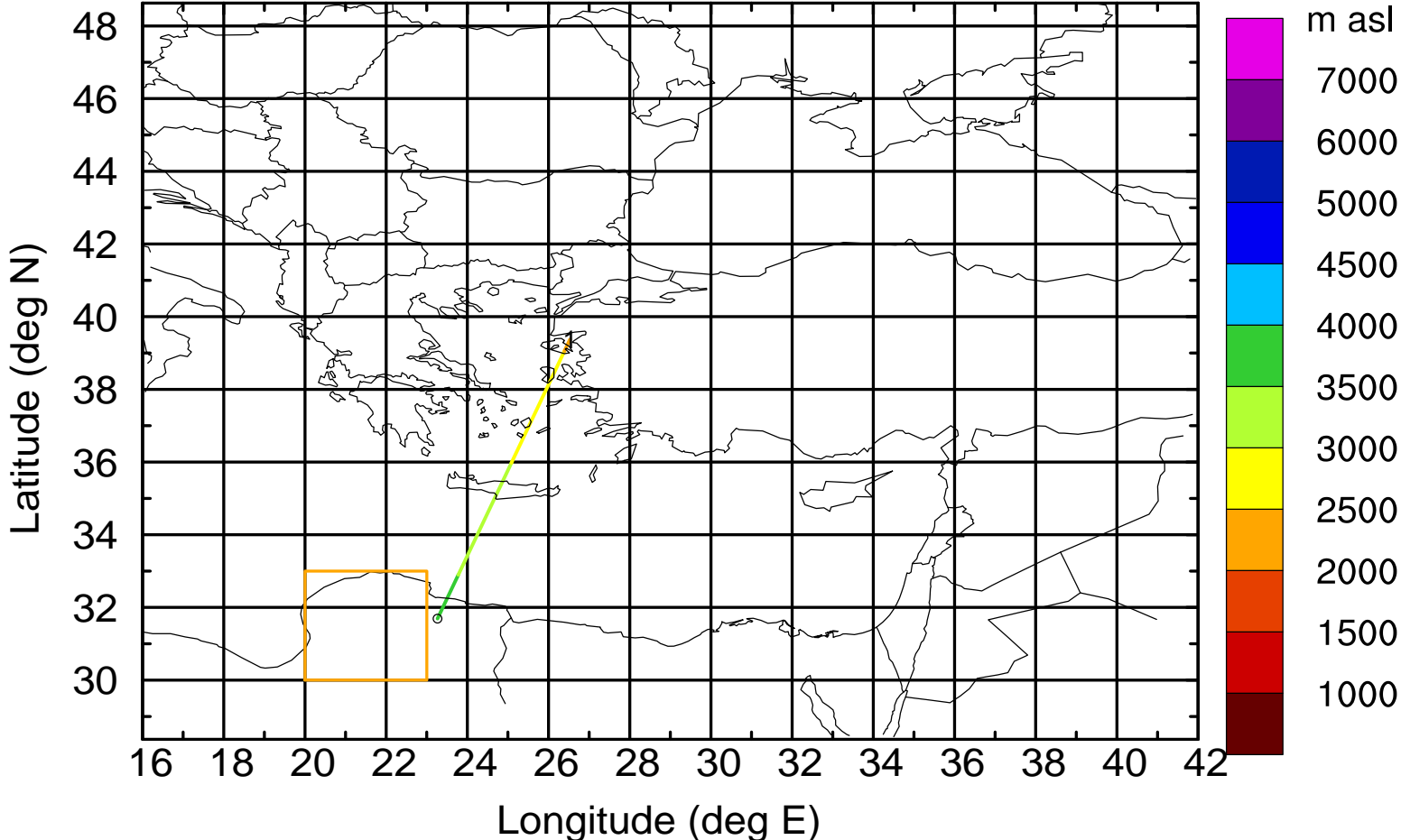
Level #14 of flight 170426a

BWD 20170426/14 -89H = 22/21 UTC



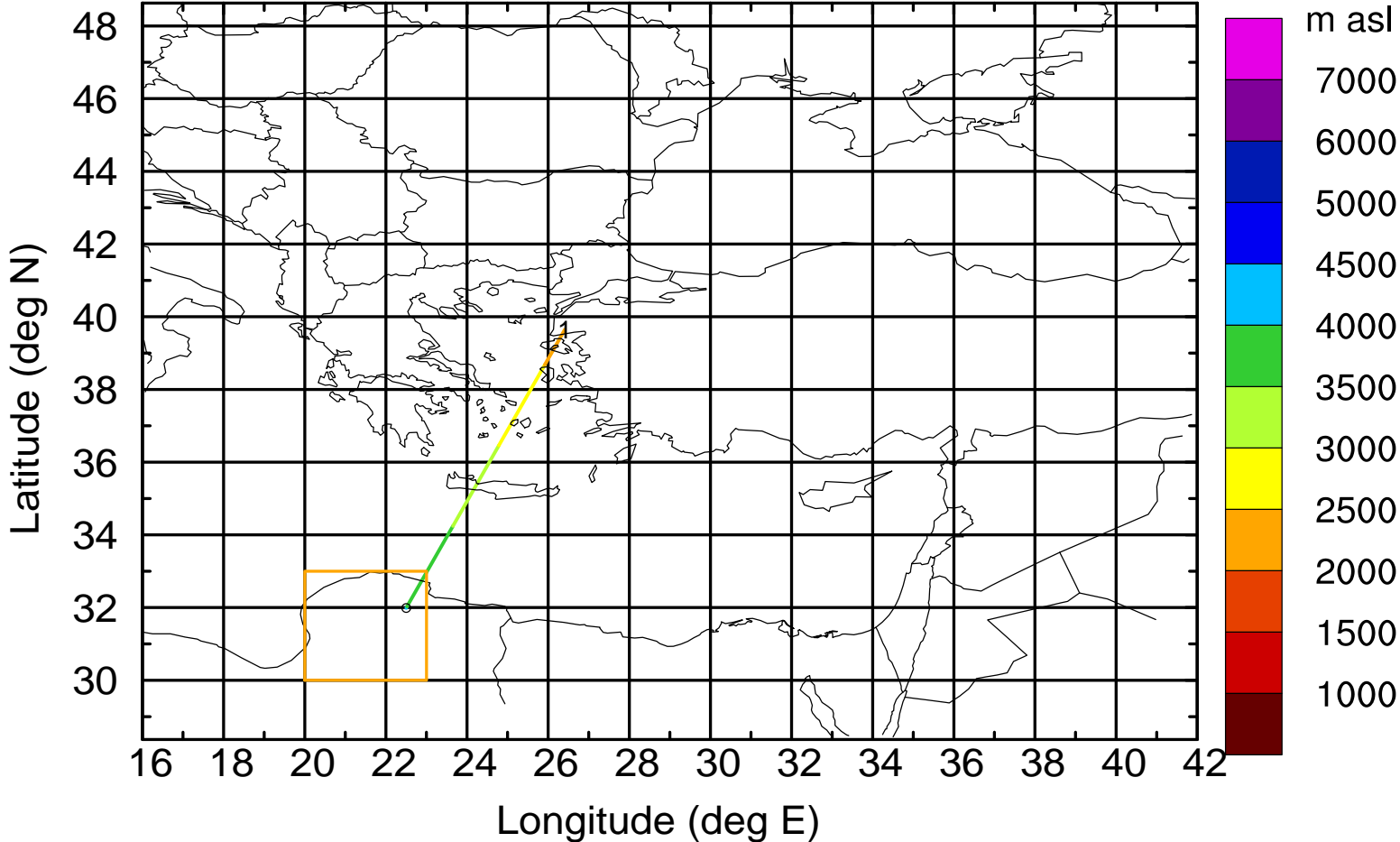
Level #14 of flight 170426a

BWD 20170426/14 -90H = 22/20 UTC



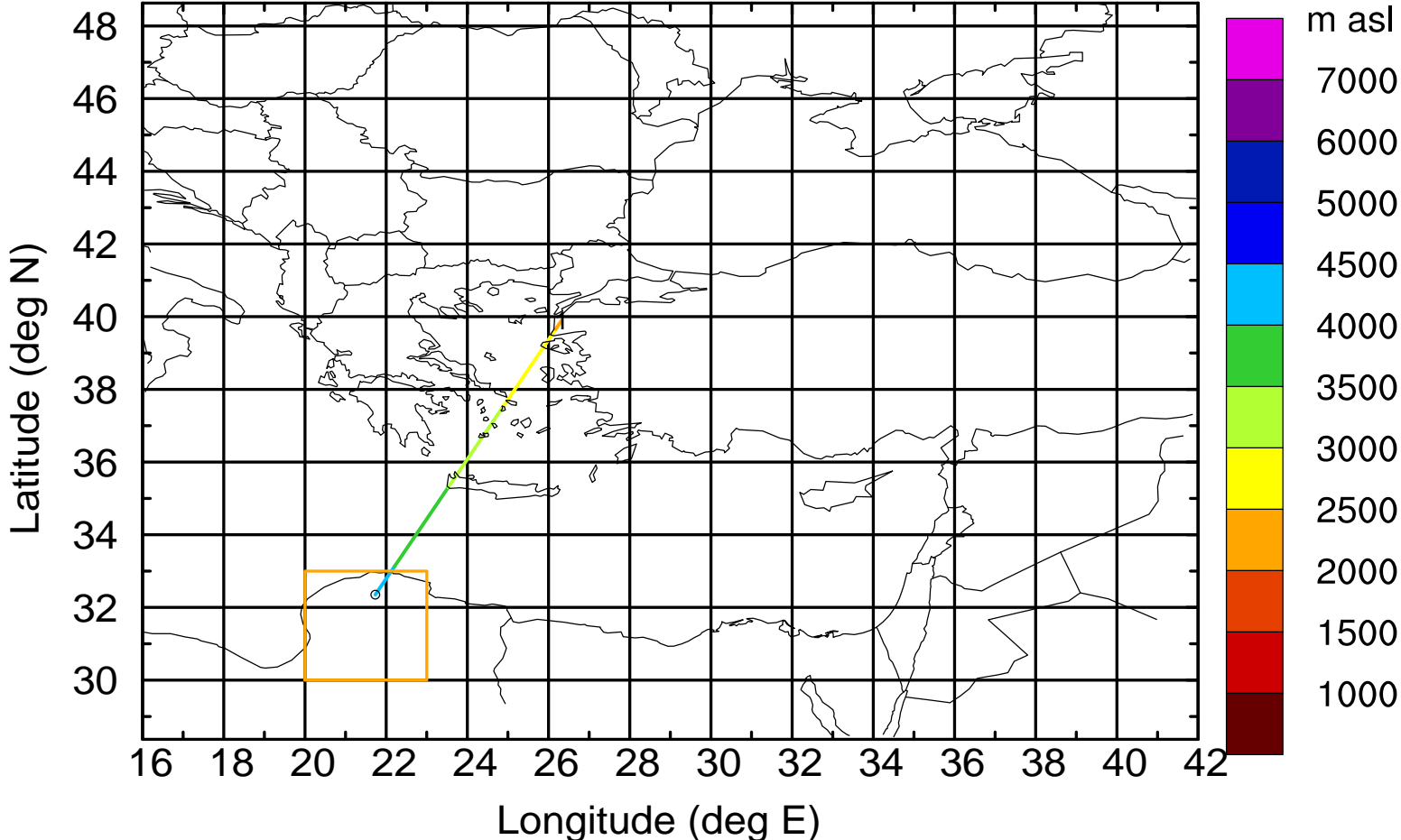
Level #14 of flight 170426a

BWD 20170426/14 -91H = 22/19 UTC



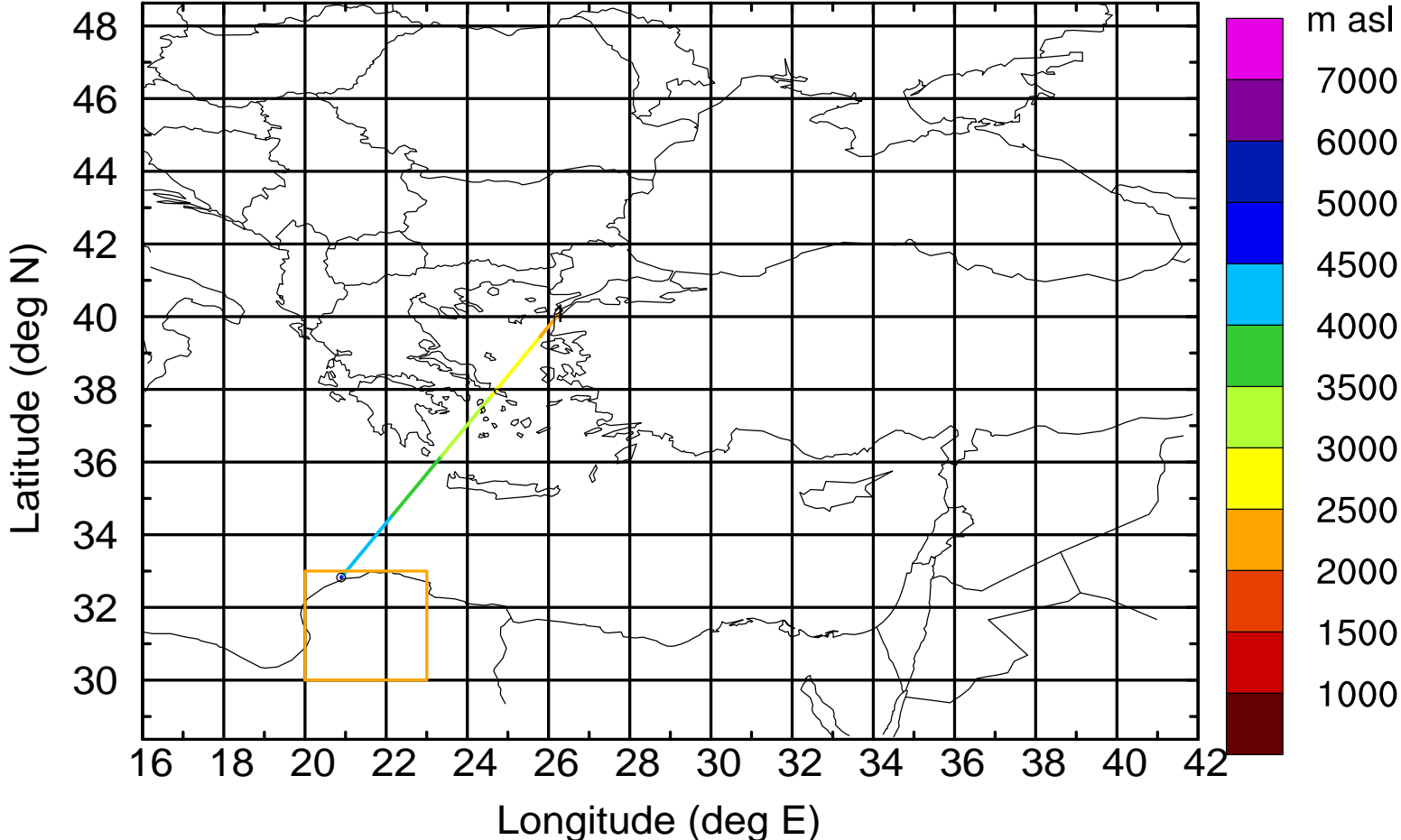
Level #14 of flight 170426a

BWD 20170426/14 -92H = 22/18 UTC



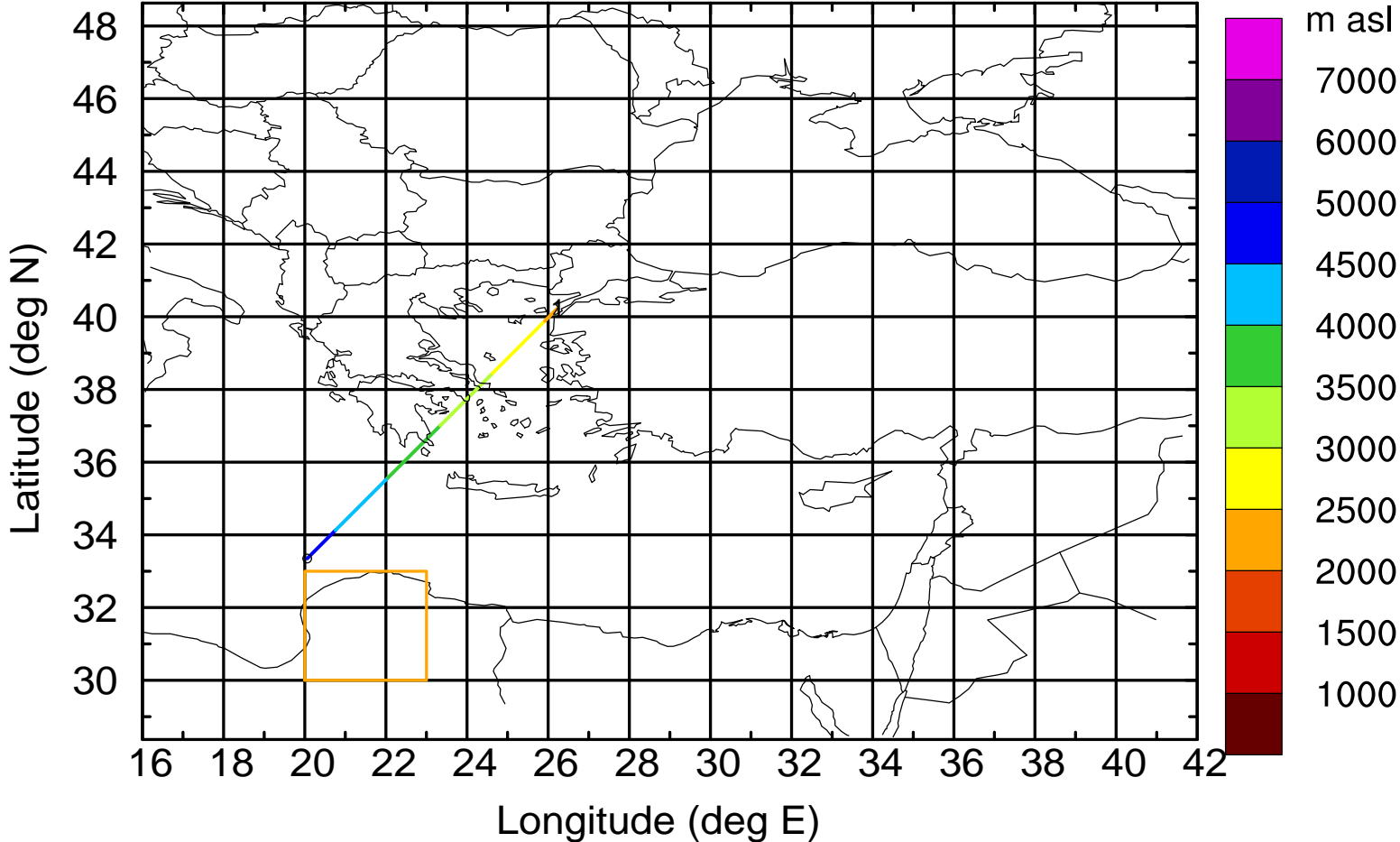
Level #14 of flight 170426a

BWD 20170426/14 -93H = 22/17 UTC



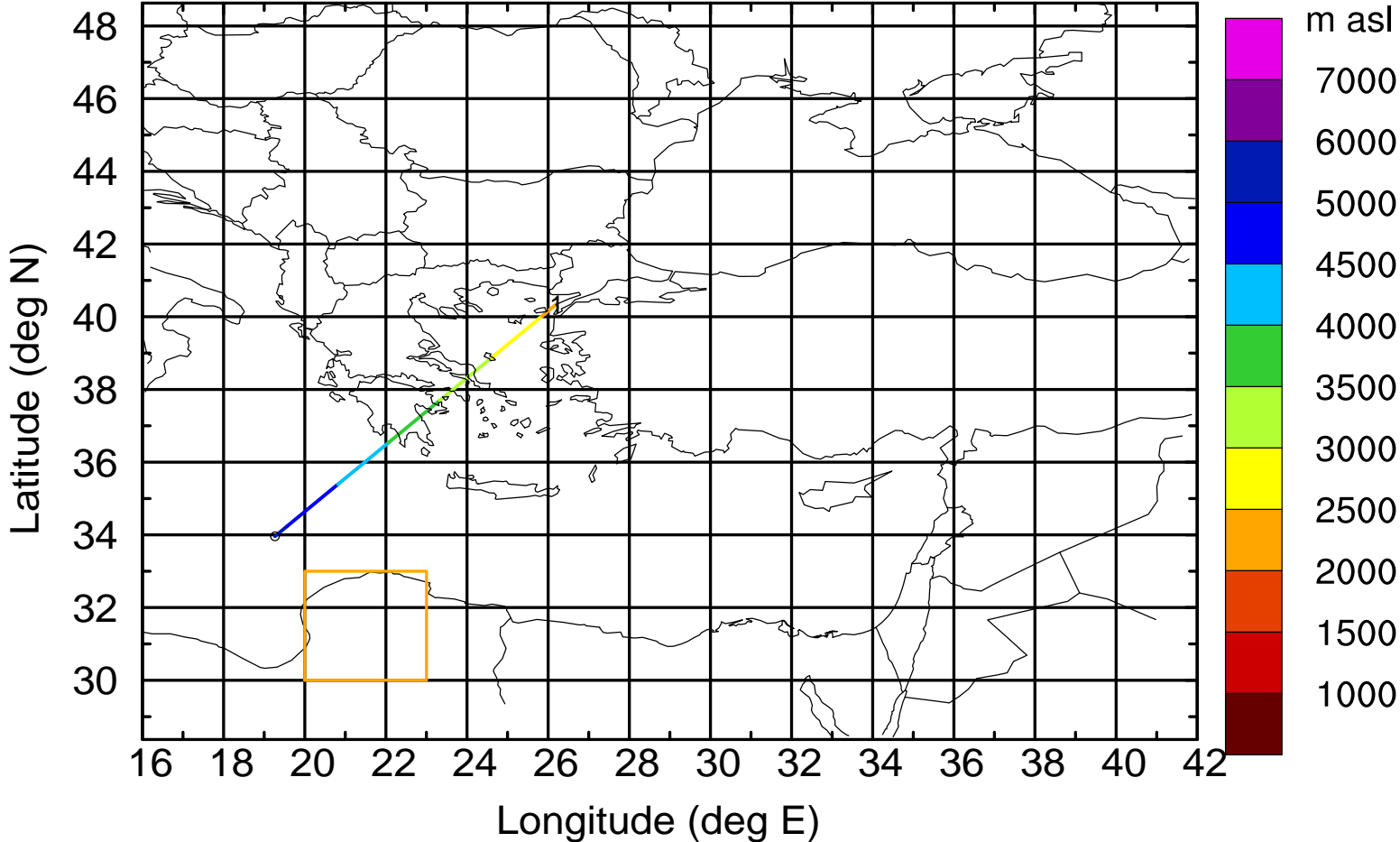
Level #14 of flight 170426a

BWD 20170426/14 -94H = 22/16 UTC



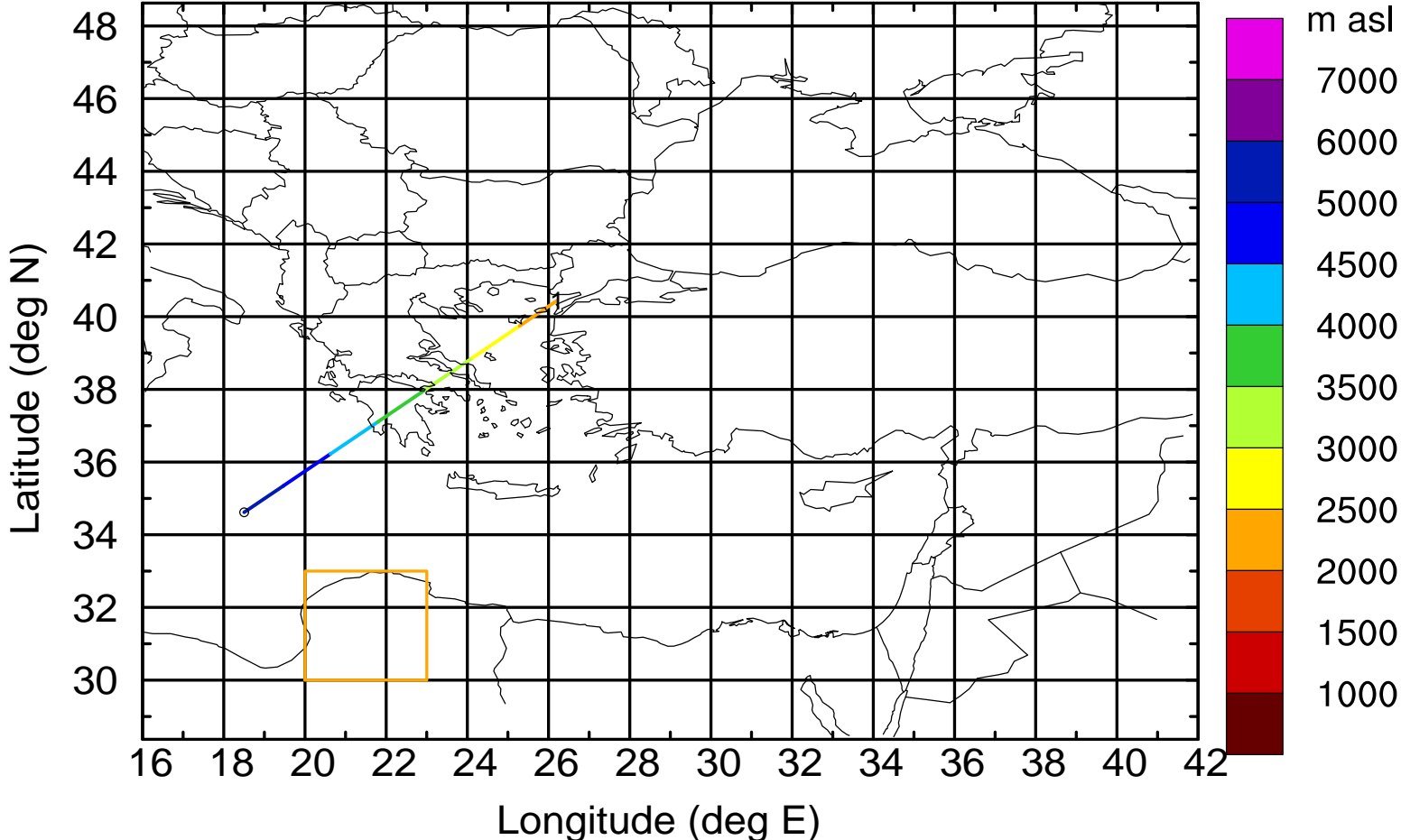
Level #14 of flight 170426a

BWD 20170426/14 -95H = 22/15 UTC



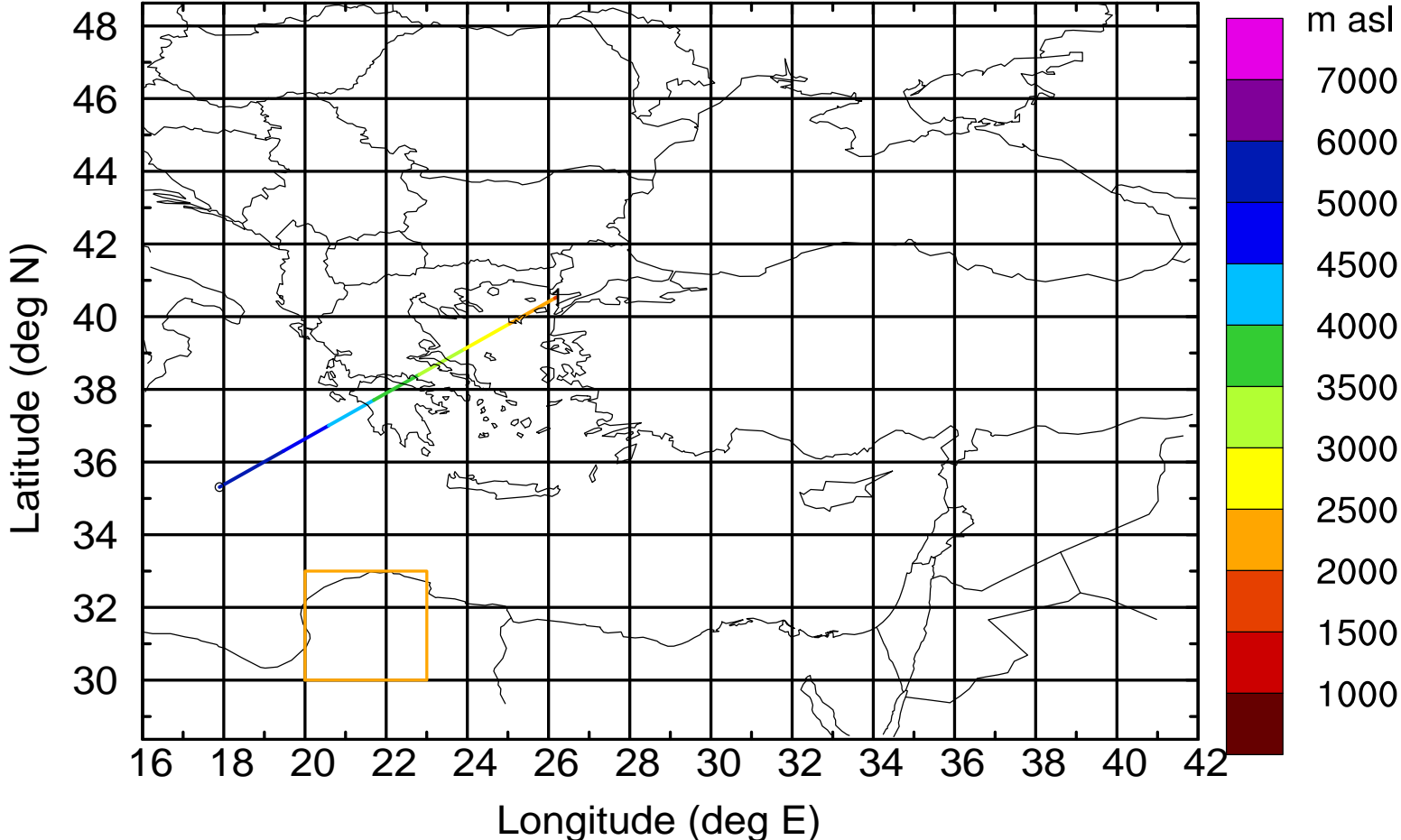
Level #14 of flight 170426a

BWD 20170426/14 -96H = 22/14 UTC



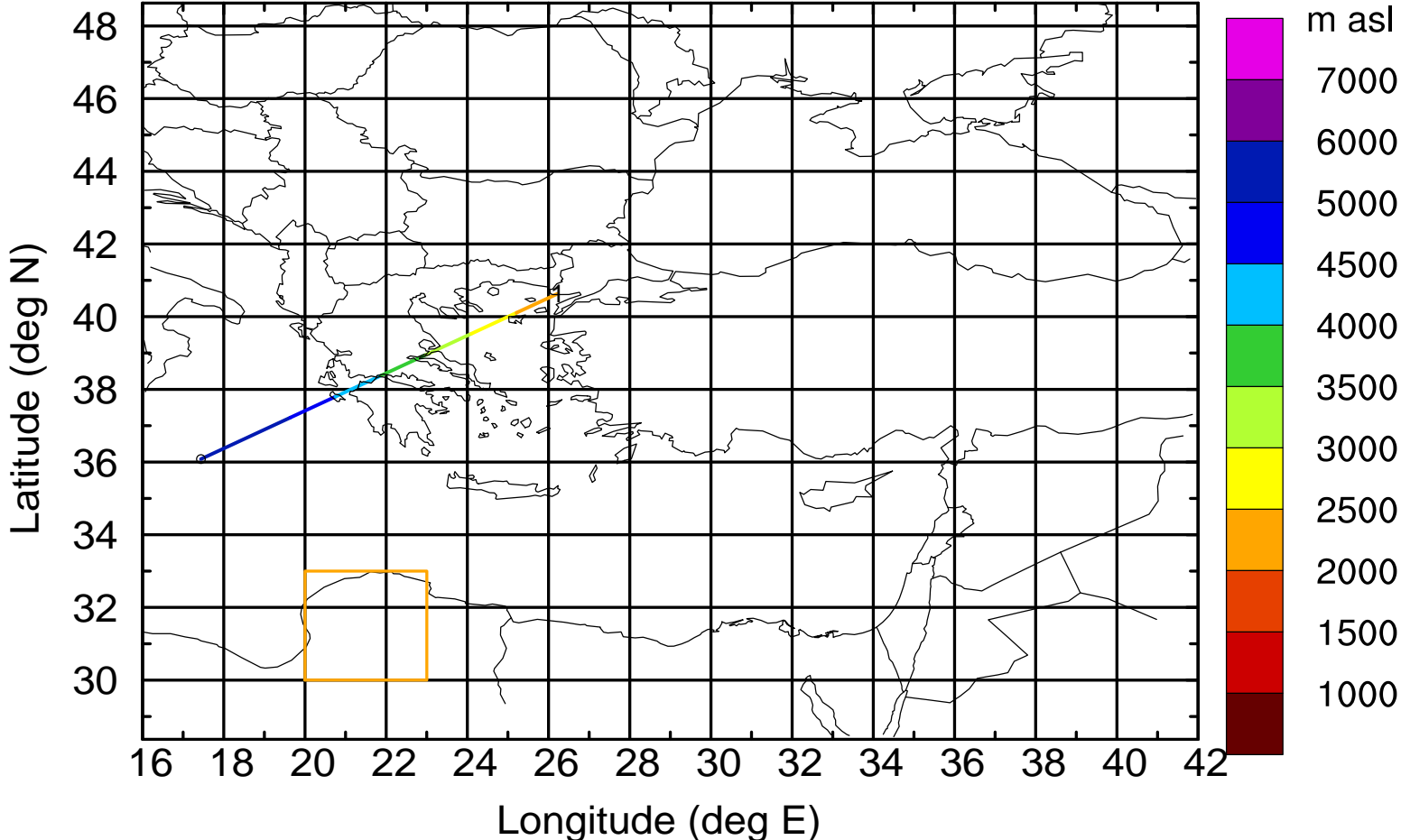
Level #14 of flight 170426a

BWD 20170426/14 -97H = 22/13 UTC



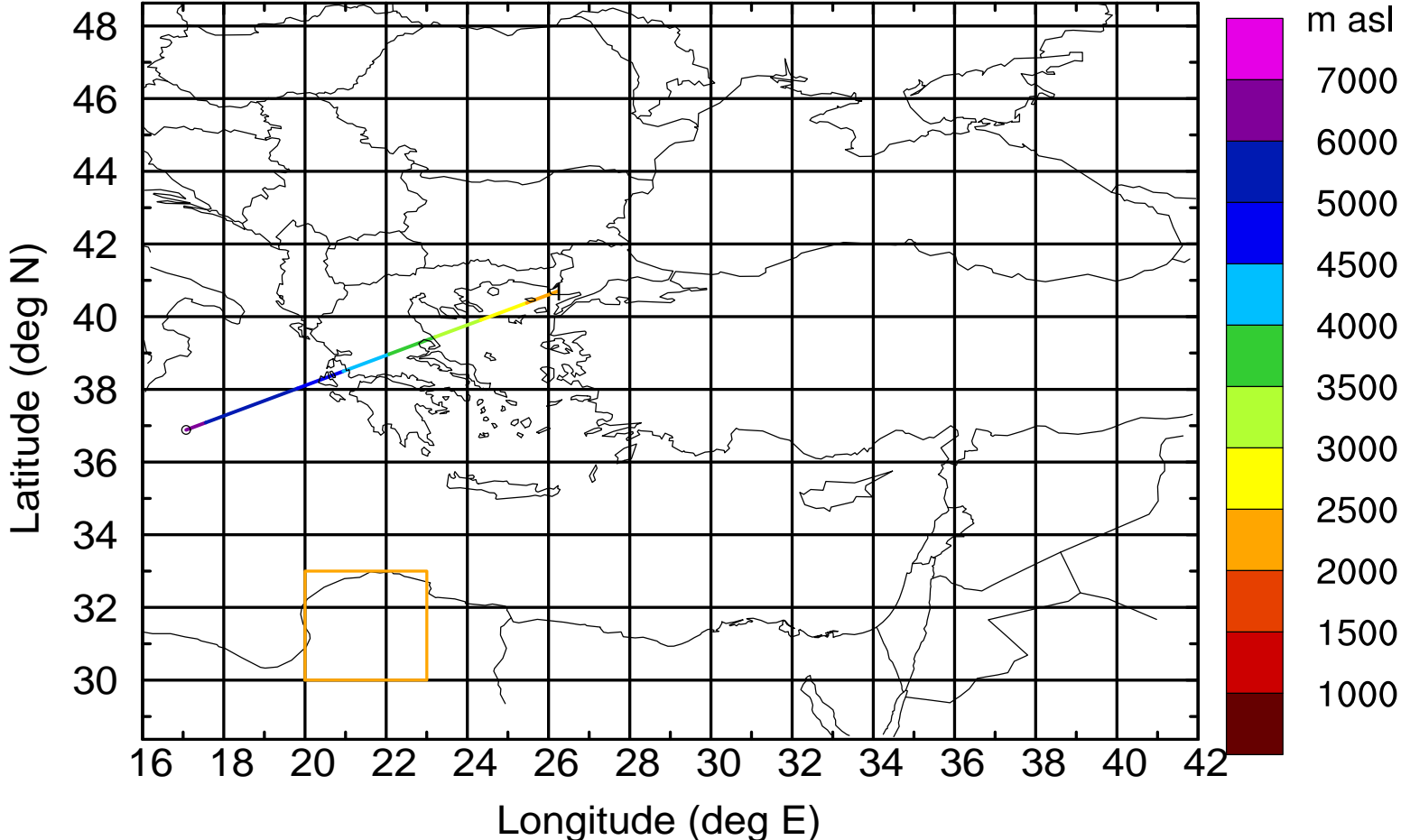
Level #14 of flight 170426a

BWD 20170426/14 -98H = 22/12 UTC



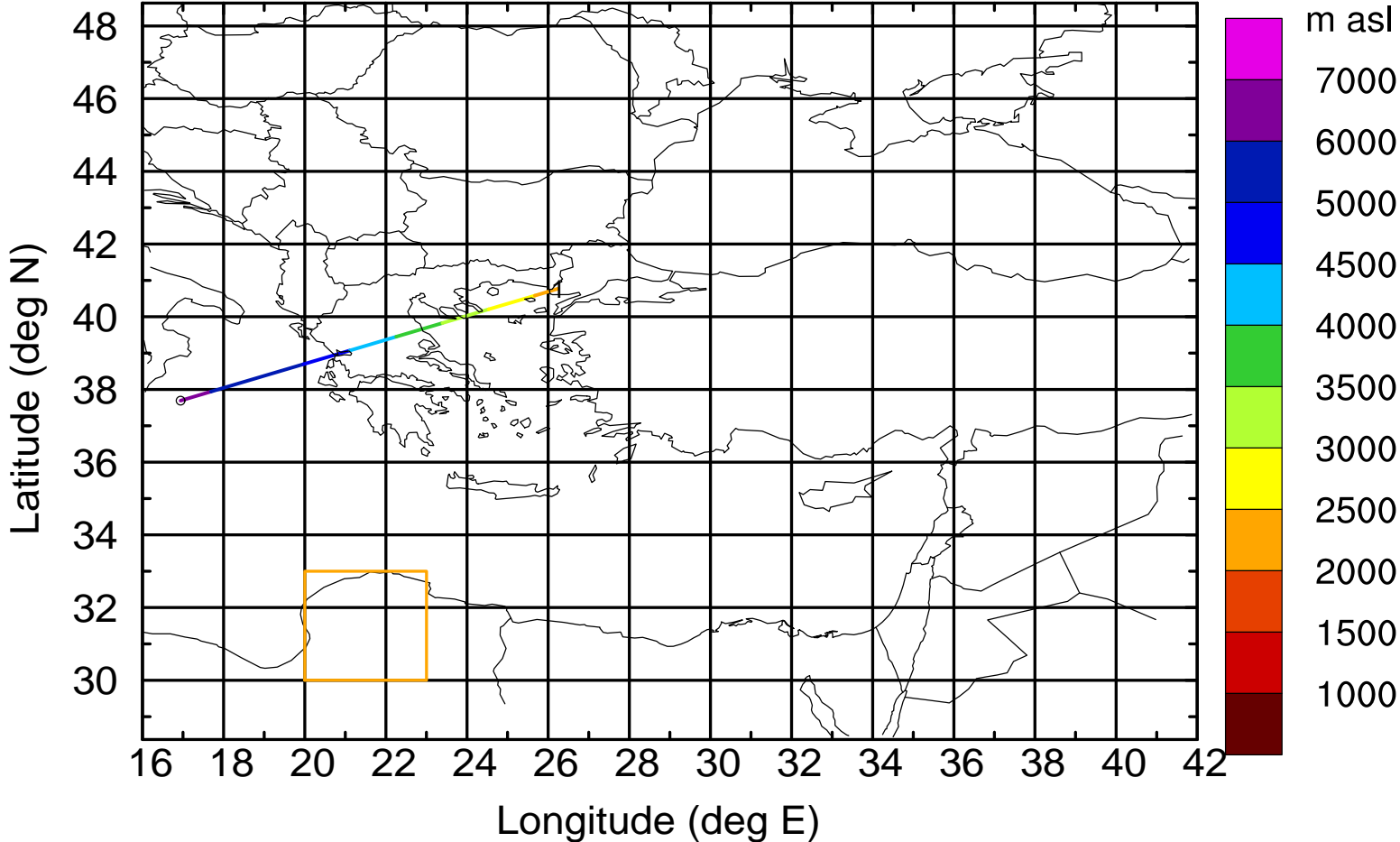
Level #14 of flight 170426a

BWD 20170426/14 -99H = 22/11 UTC



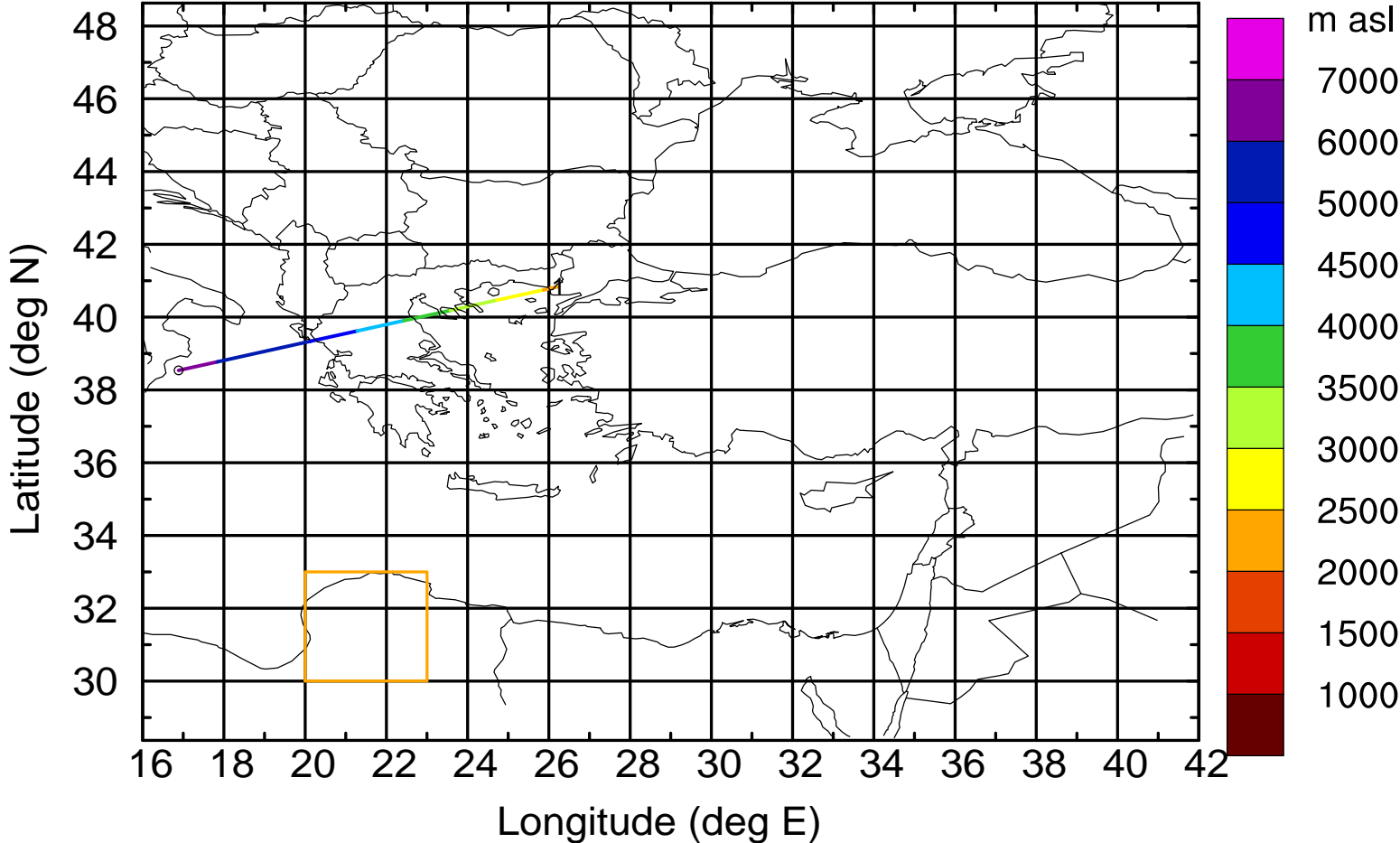
Level #14 of flight 170426a

BWD 20170426/14-100H = 22/10 UTC



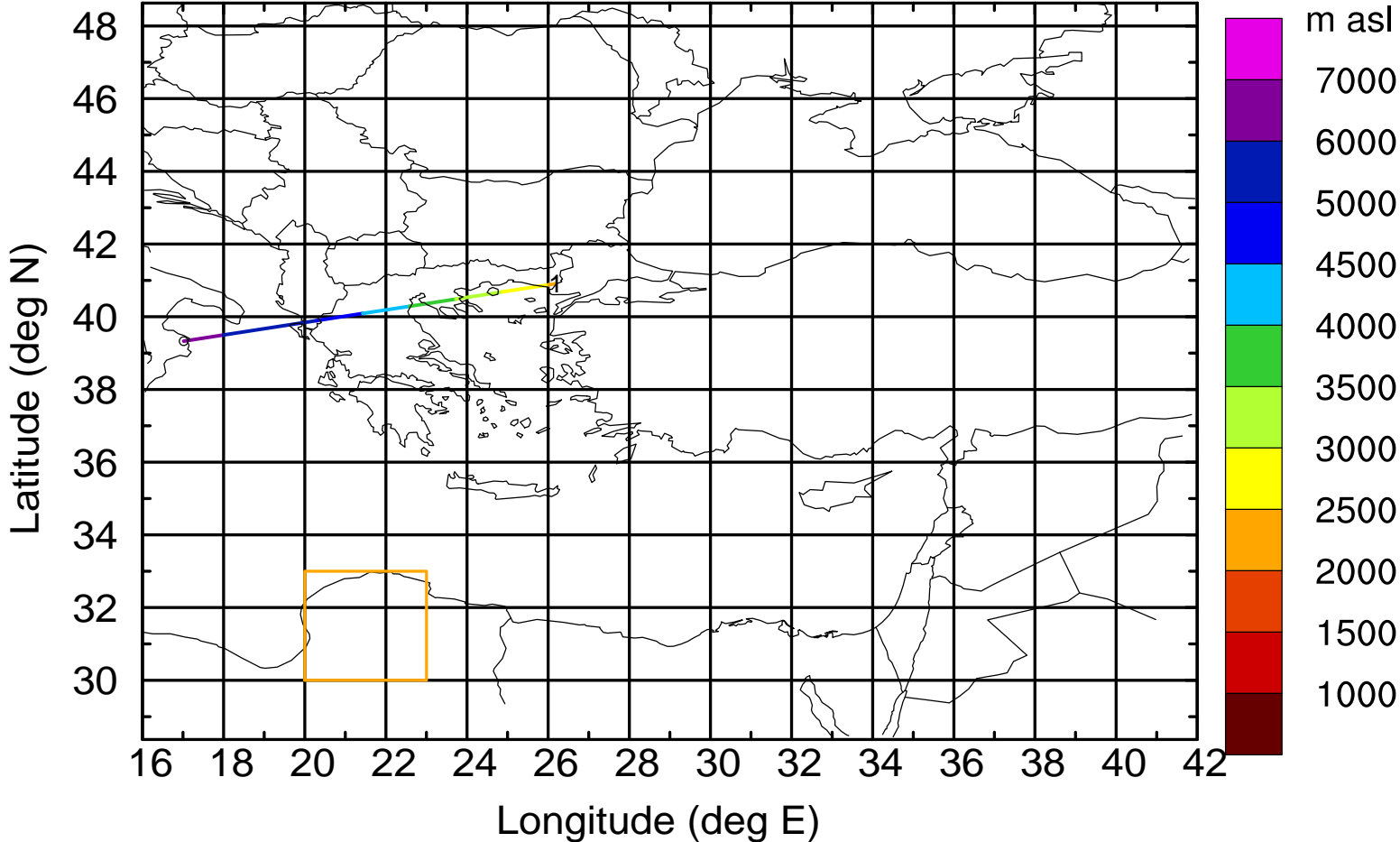
Level #14 of flight 170426a

BWD 20170426/14-101H = 22/09 UTC



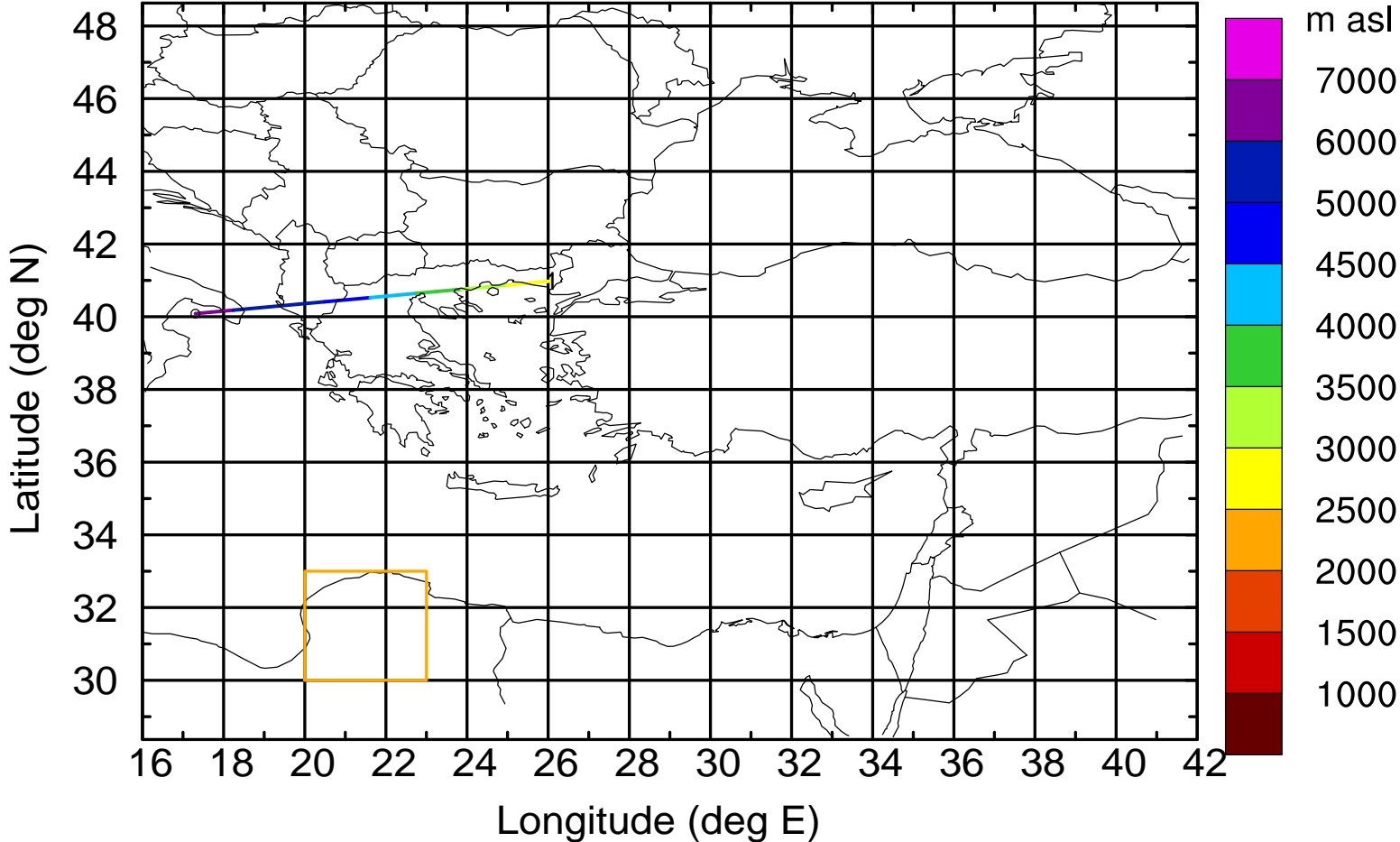
Level #14 of flight 170426a

BWD 20170426/14-102H = 22/08 UTC



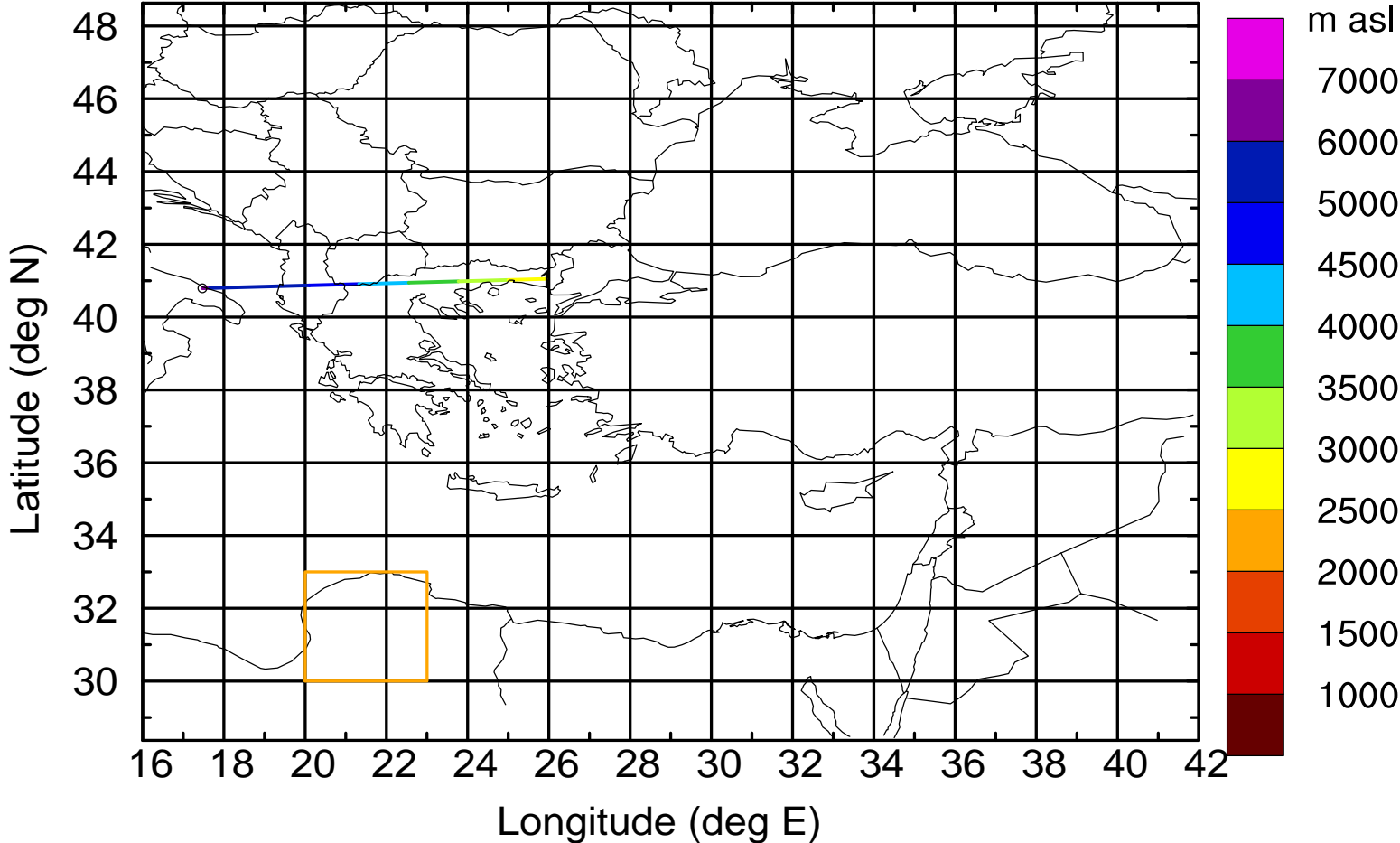
Level #14 of flight 170426a

BWD 20170426/14-103H = 22/07 UTC



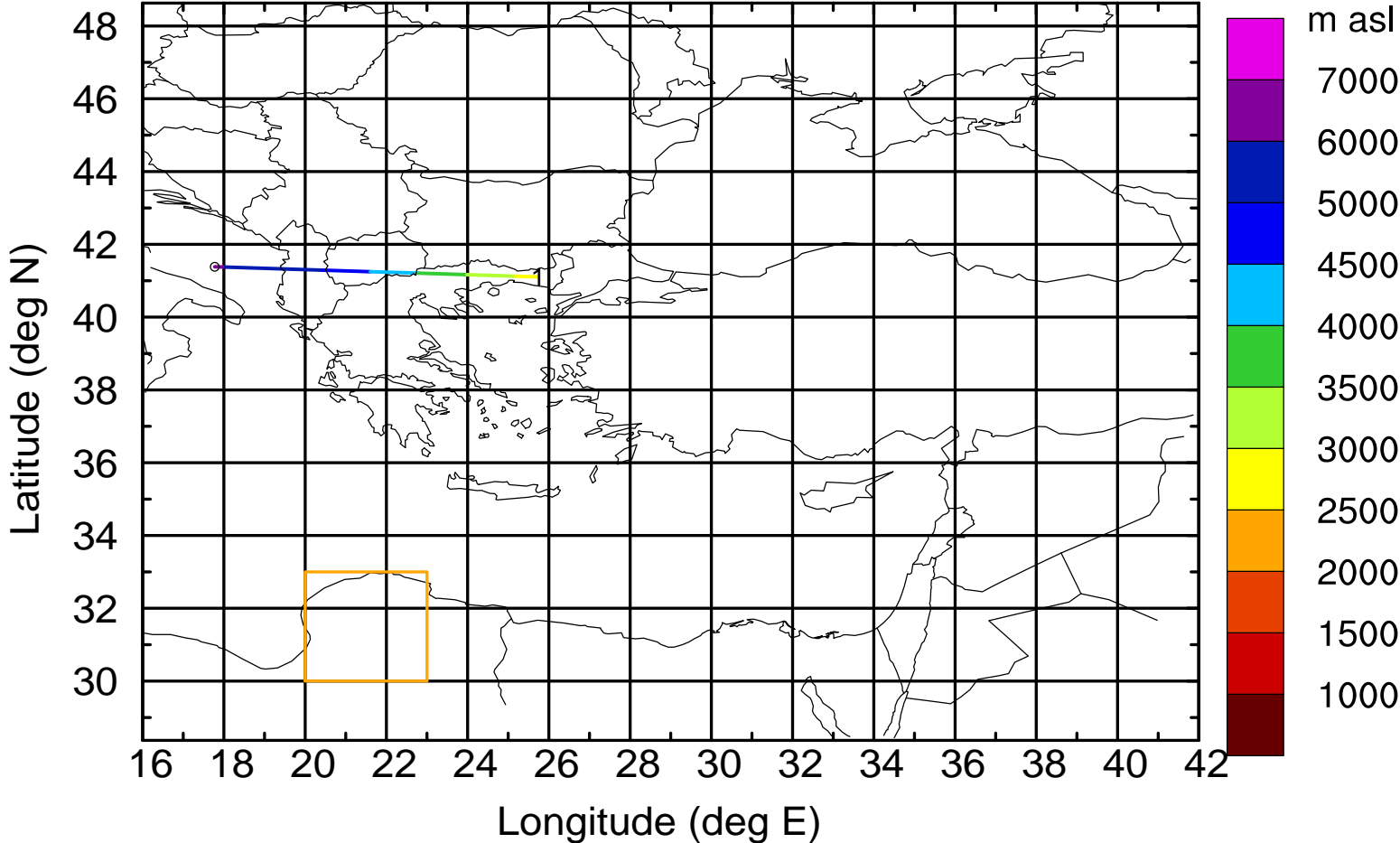
Level #14 of flight 170426a

BWD 20170426/14-104H = 22/06 UTC



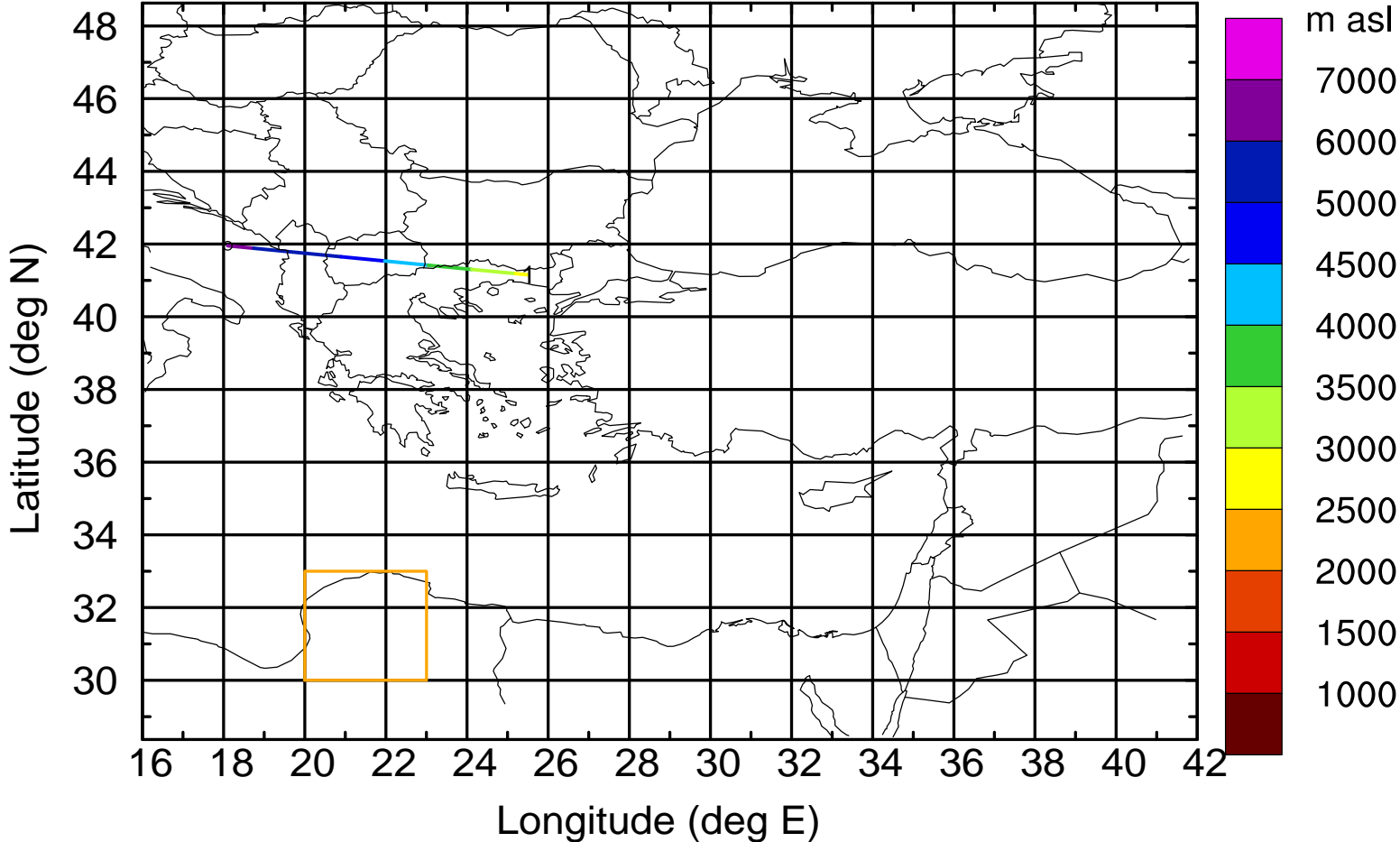
Level #14 of flight 170426a

BWD 20170426/14-105H = 22/05 UTC



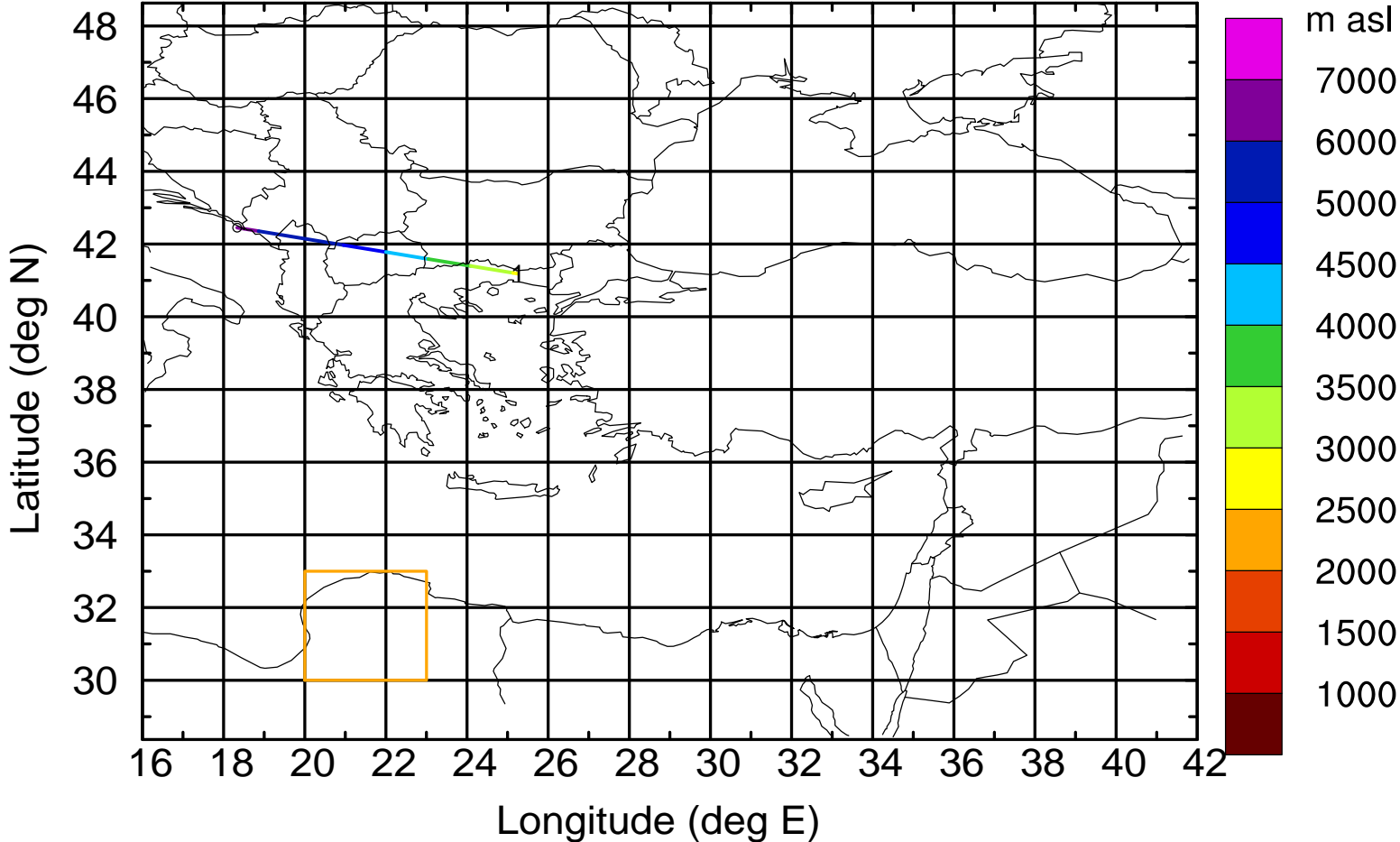
Level #14 of flight 170426a

BWD 20170426/14-106H = 22/04 UTC



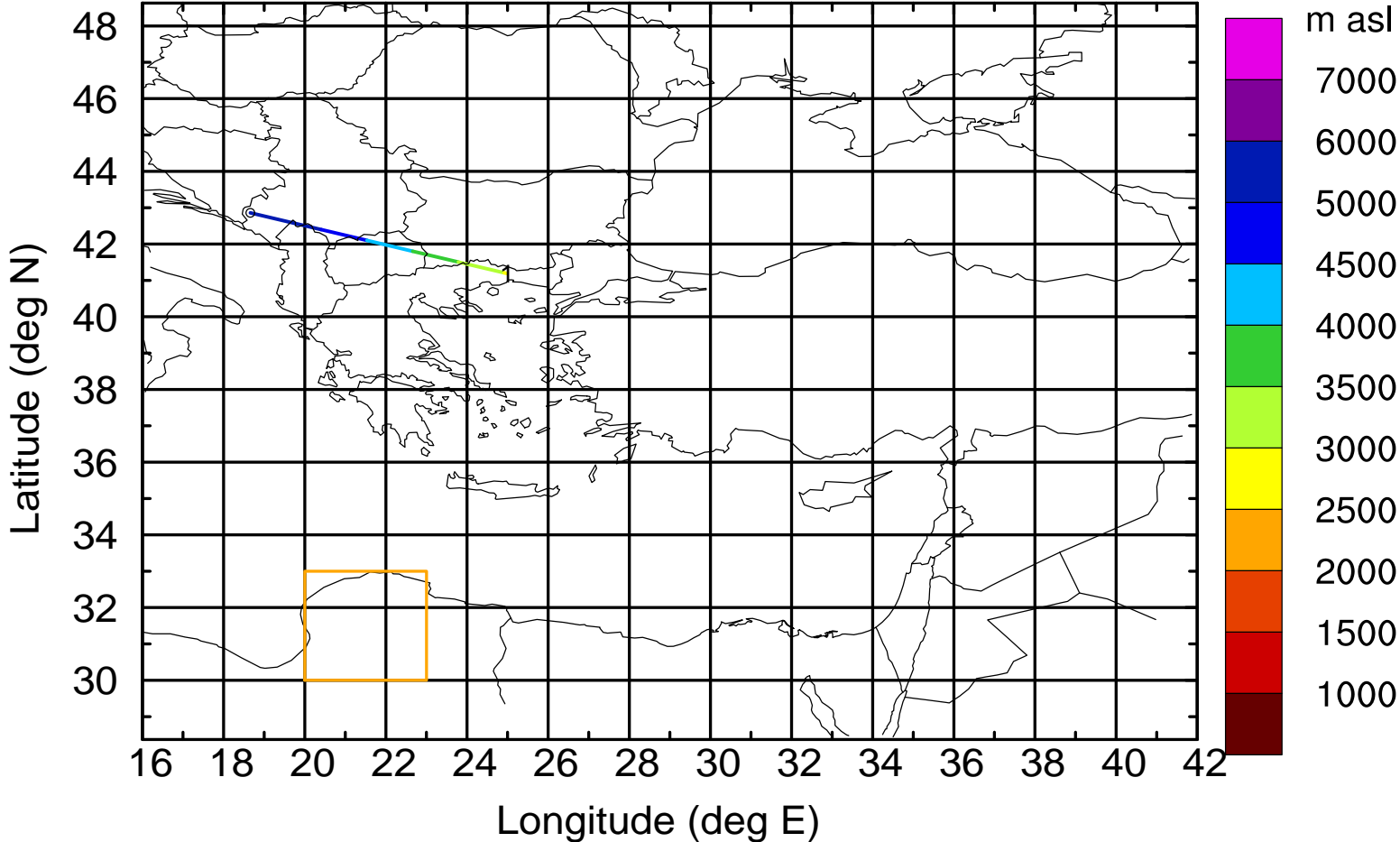
Level #14 of flight 170426a

BWD 20170426/14-107H = 22/03 UTC



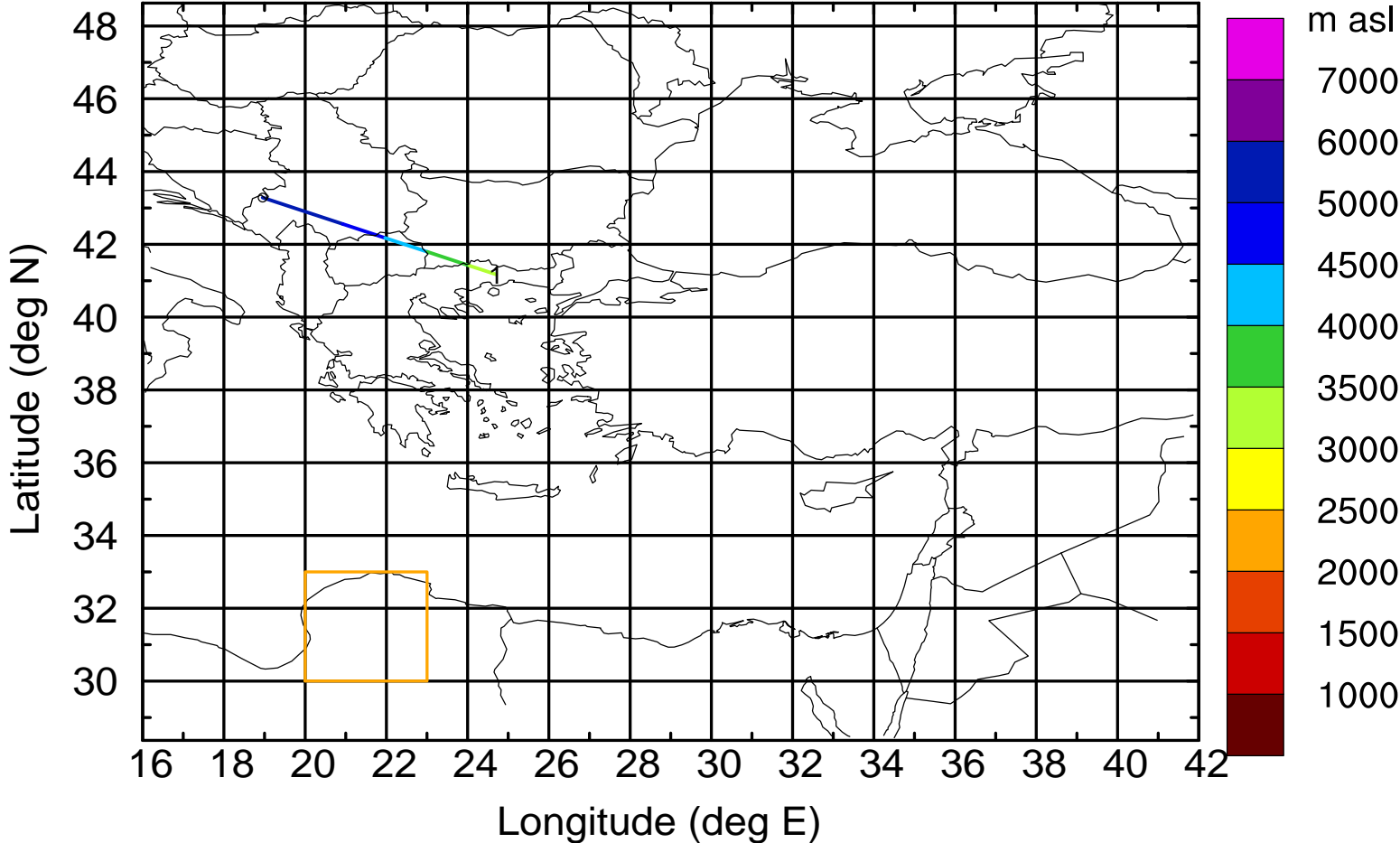
Level #14 of flight 170426a

BWD 20170426/14-108H = 22/02 UTC



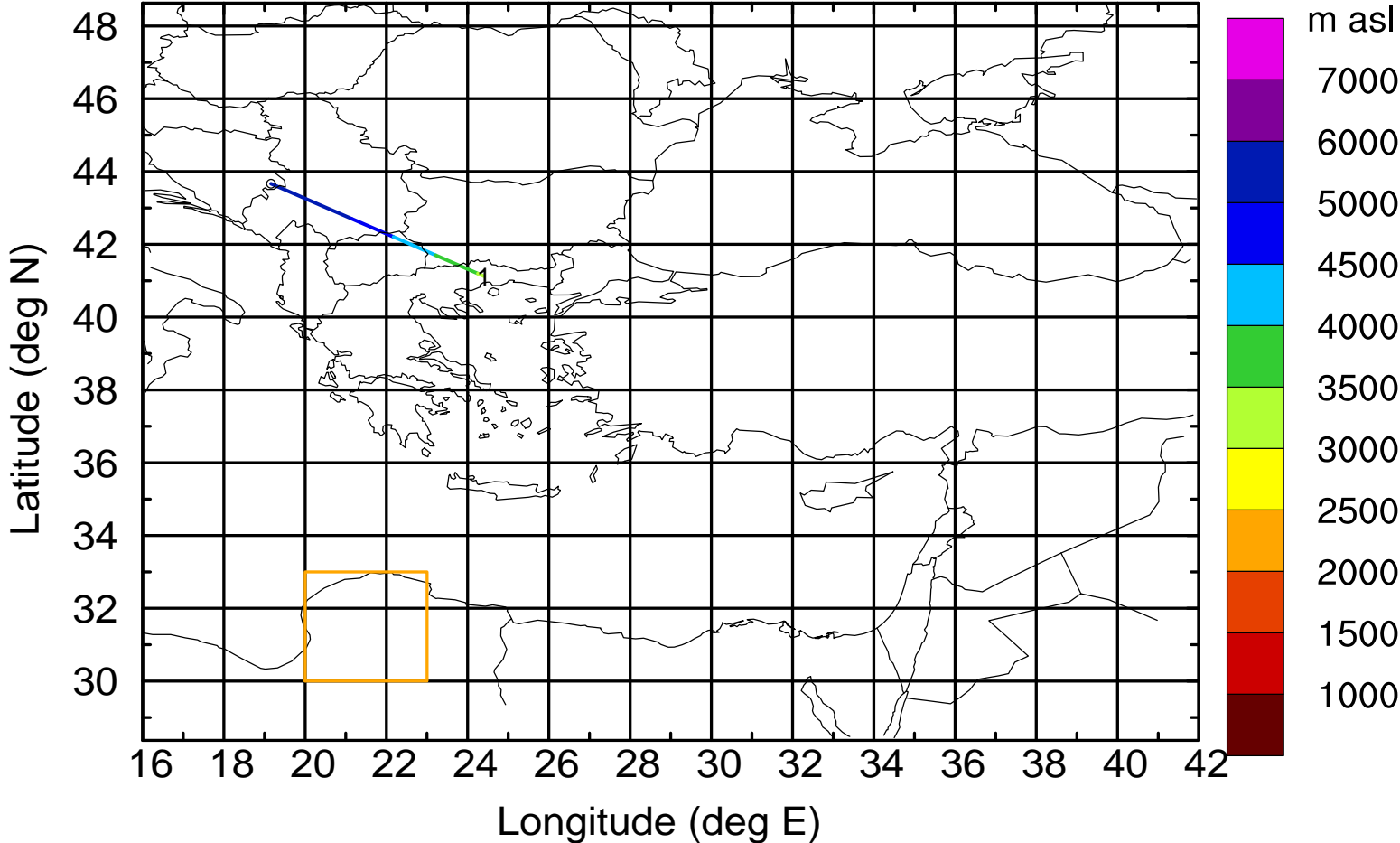
Level #14 of flight 170426a

BWD 20170426/14-109H = 22/01 UTC



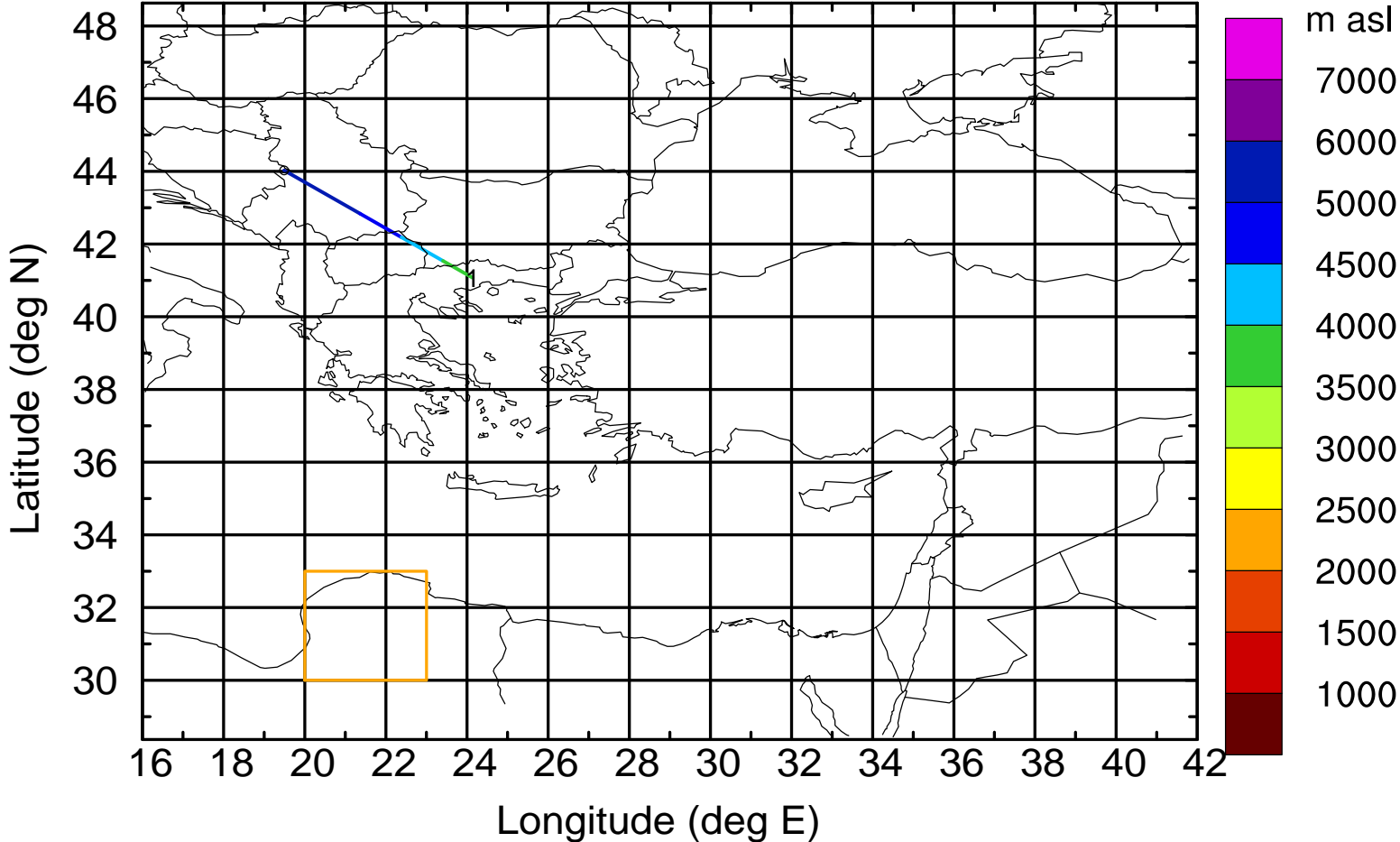
Level #14 of flight 170426a

BWD 20170426/14-110H = 22/00 UTC



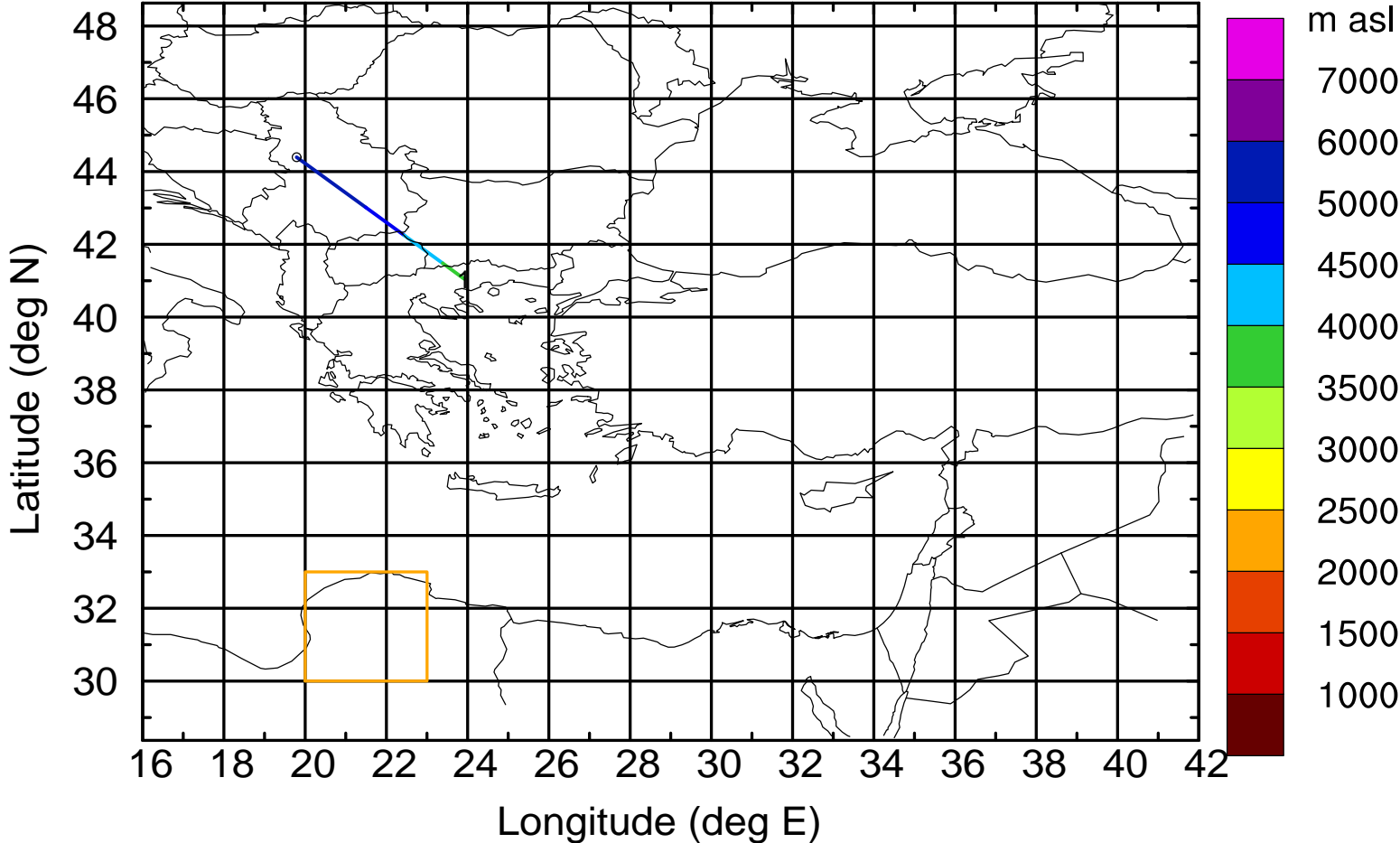
Level #14 of flight 170426a

BWD 20170426/14-111H = 21/23 UTC



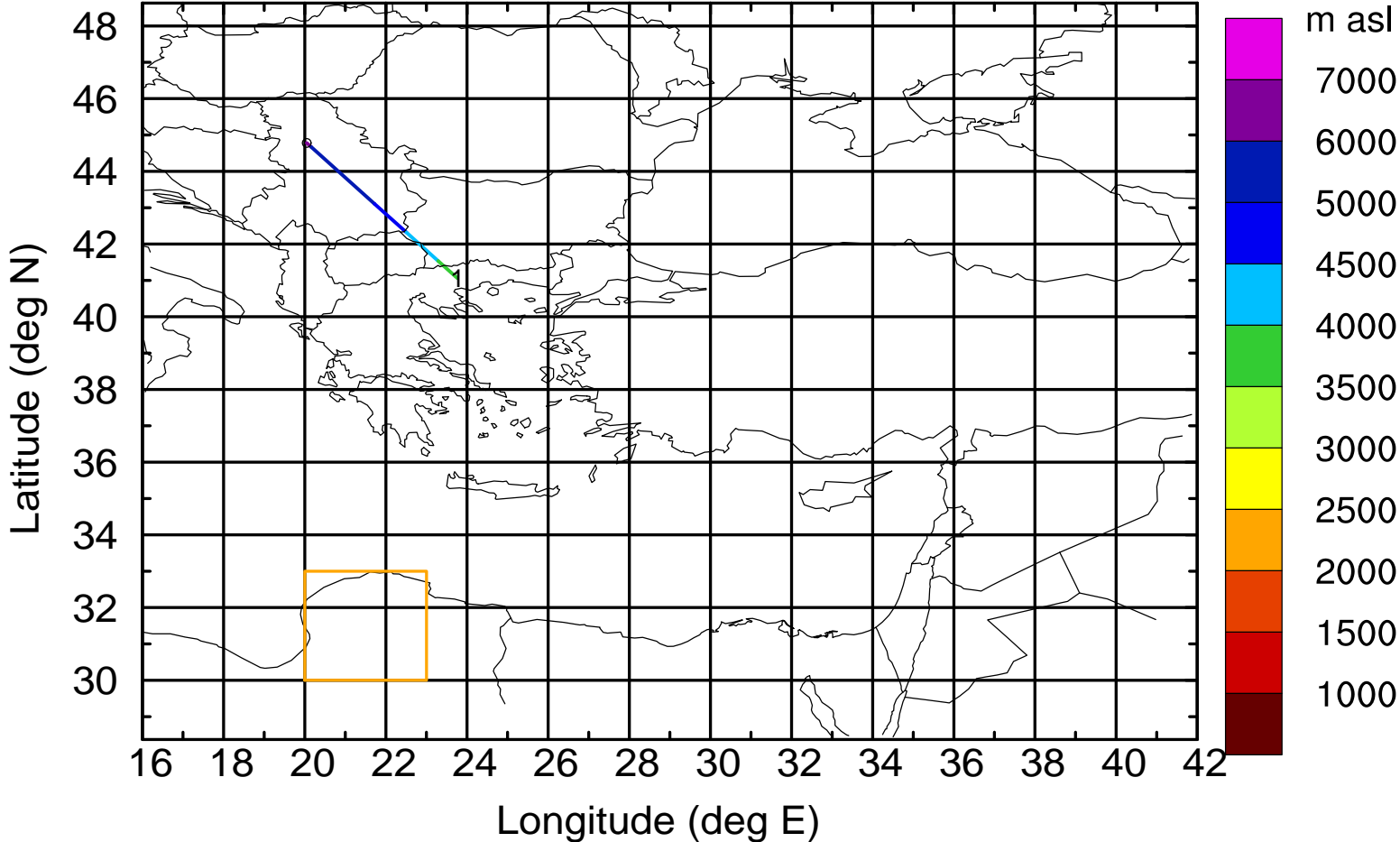
Level #14 of flight 170426a

BWD 20170426/14-112H = 21/22 UTC



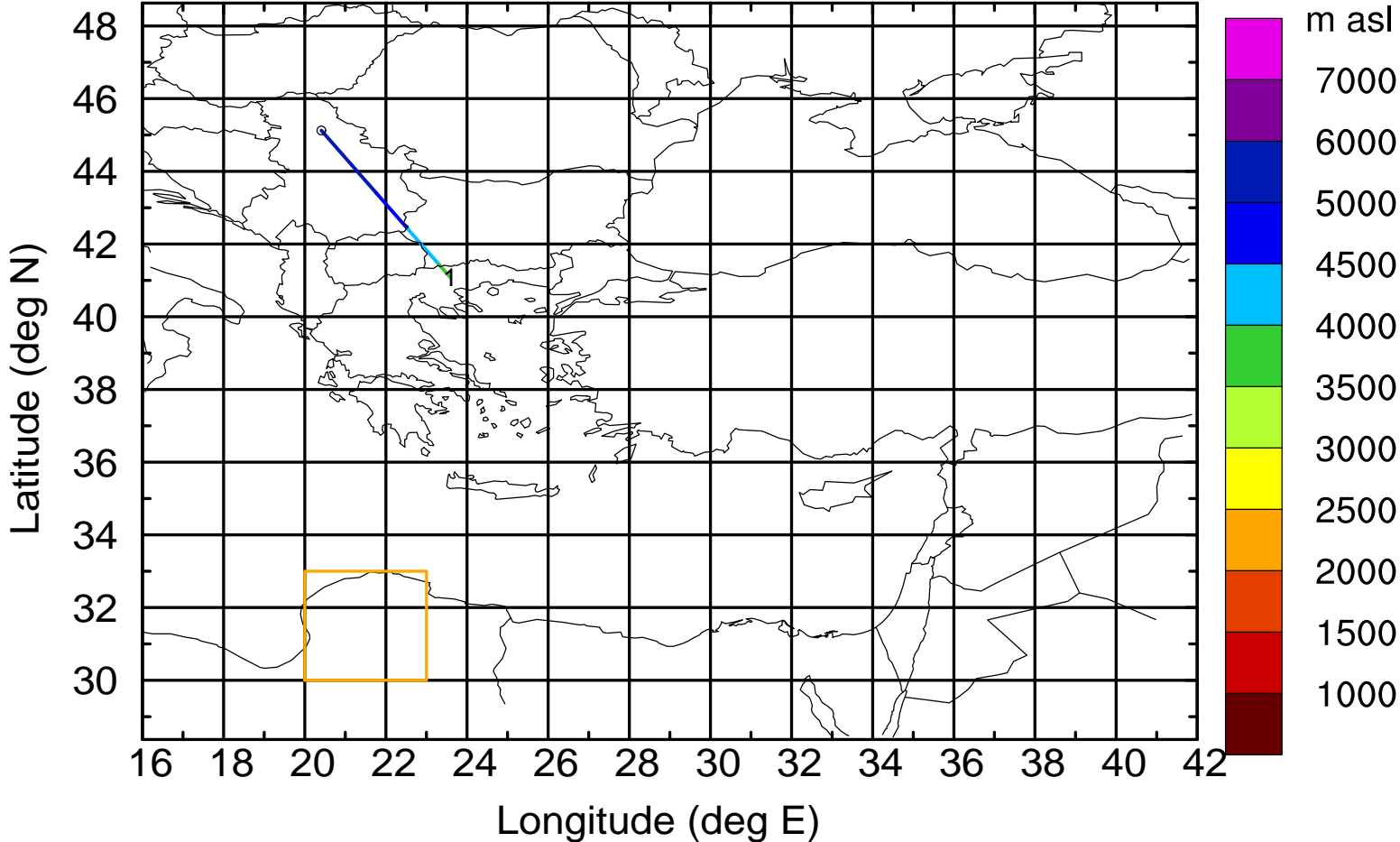
Level #14 of flight 170426a

BWD 20170426/14-113H = 21/21 UTC



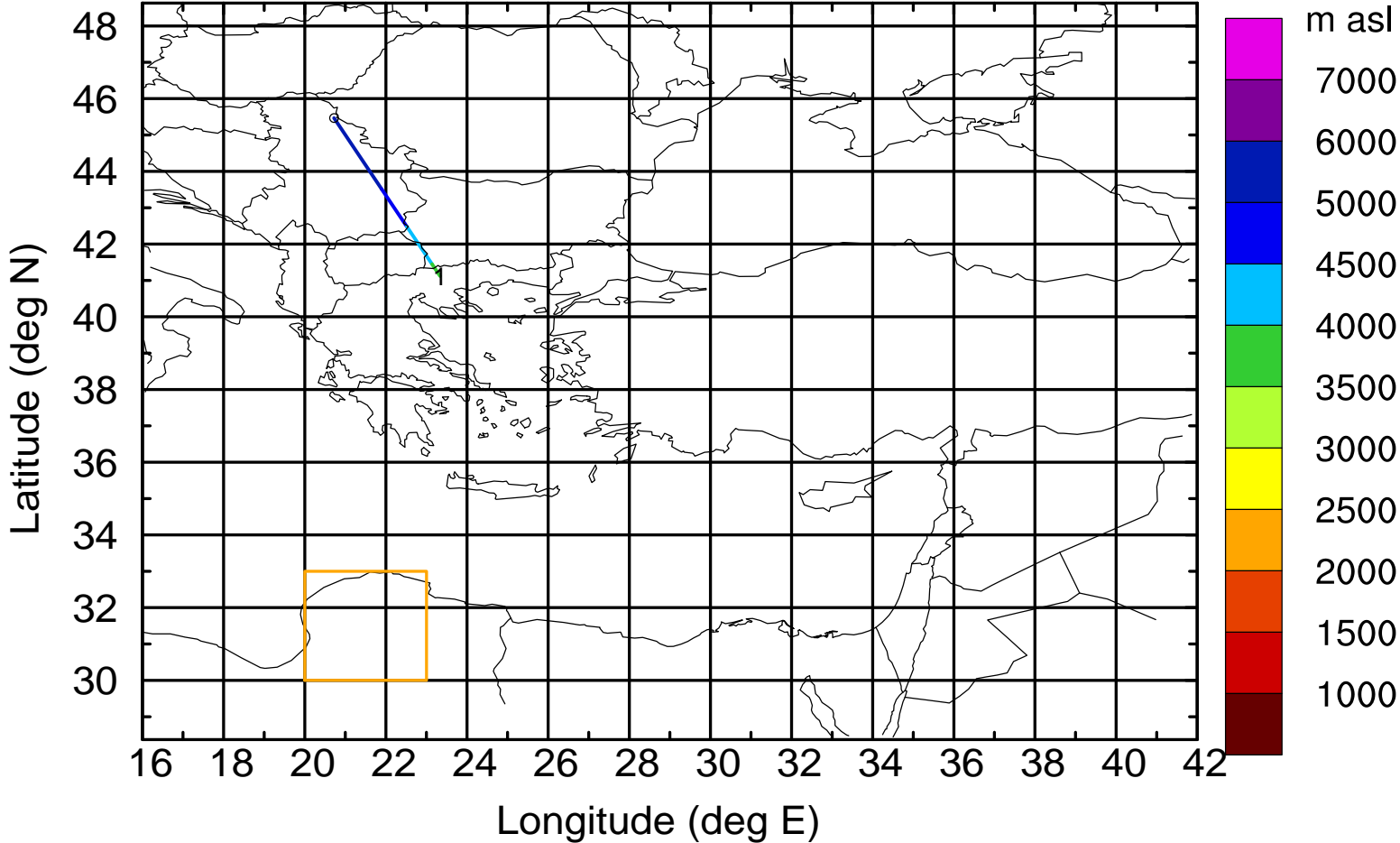
Level #14 of flight 170426a

BWD 20170426/14-114H = 21/20 UTC



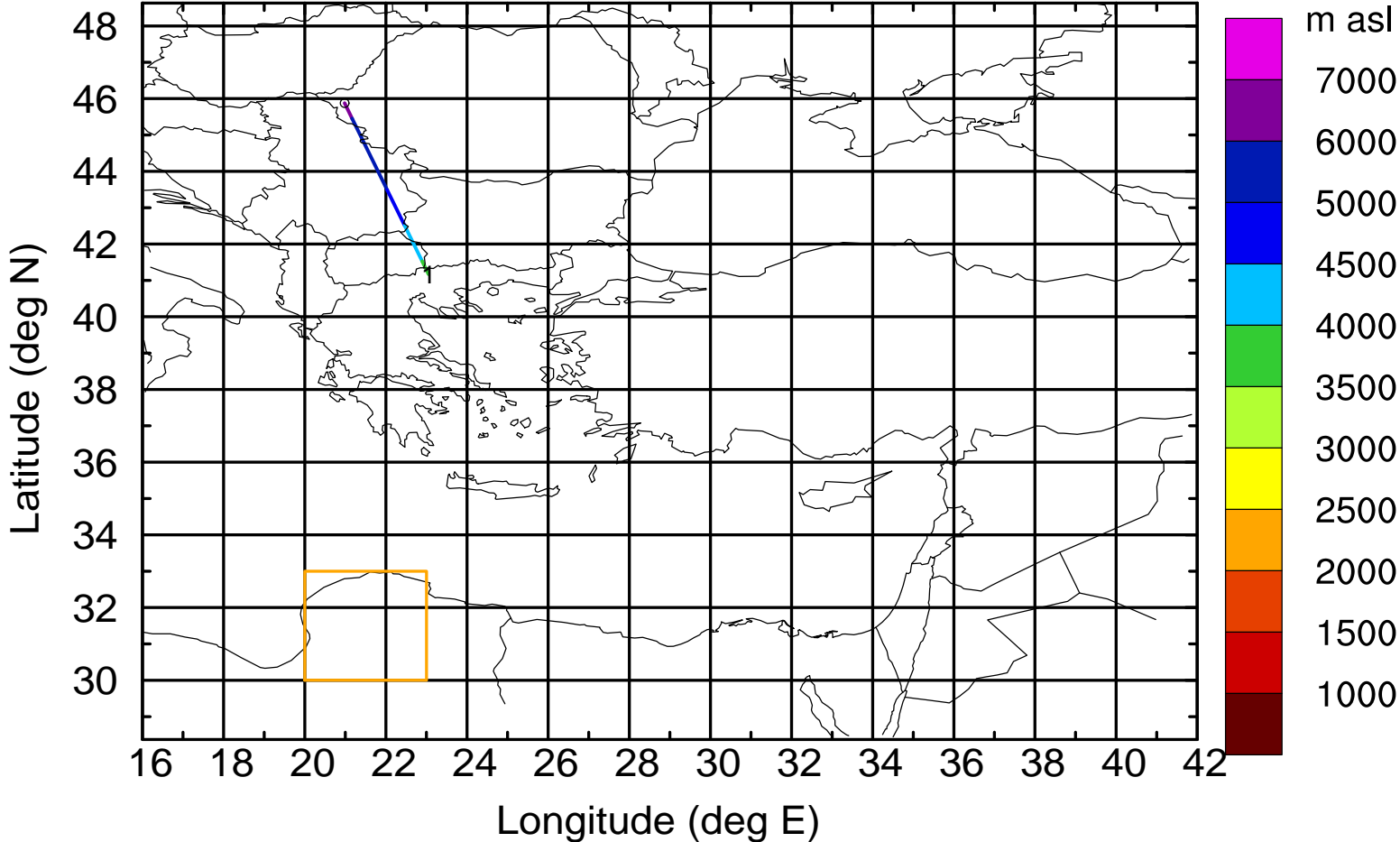
Level #14 of flight 170426a

BWD 20170426/14-115H = 21/19 UTC



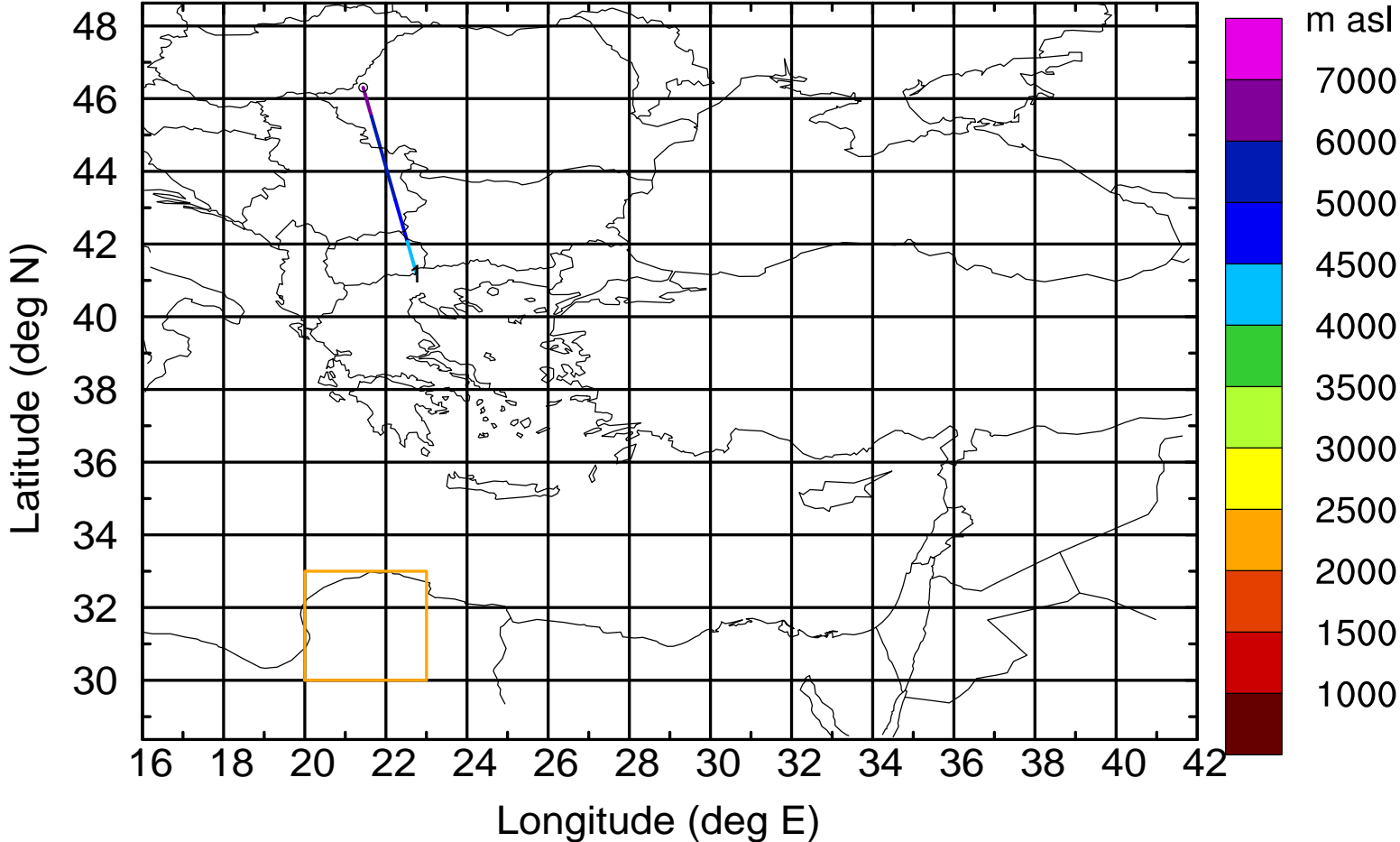
Level #14 of flight 170426a

BWD 20170426/14-116H = 21/18 UTC



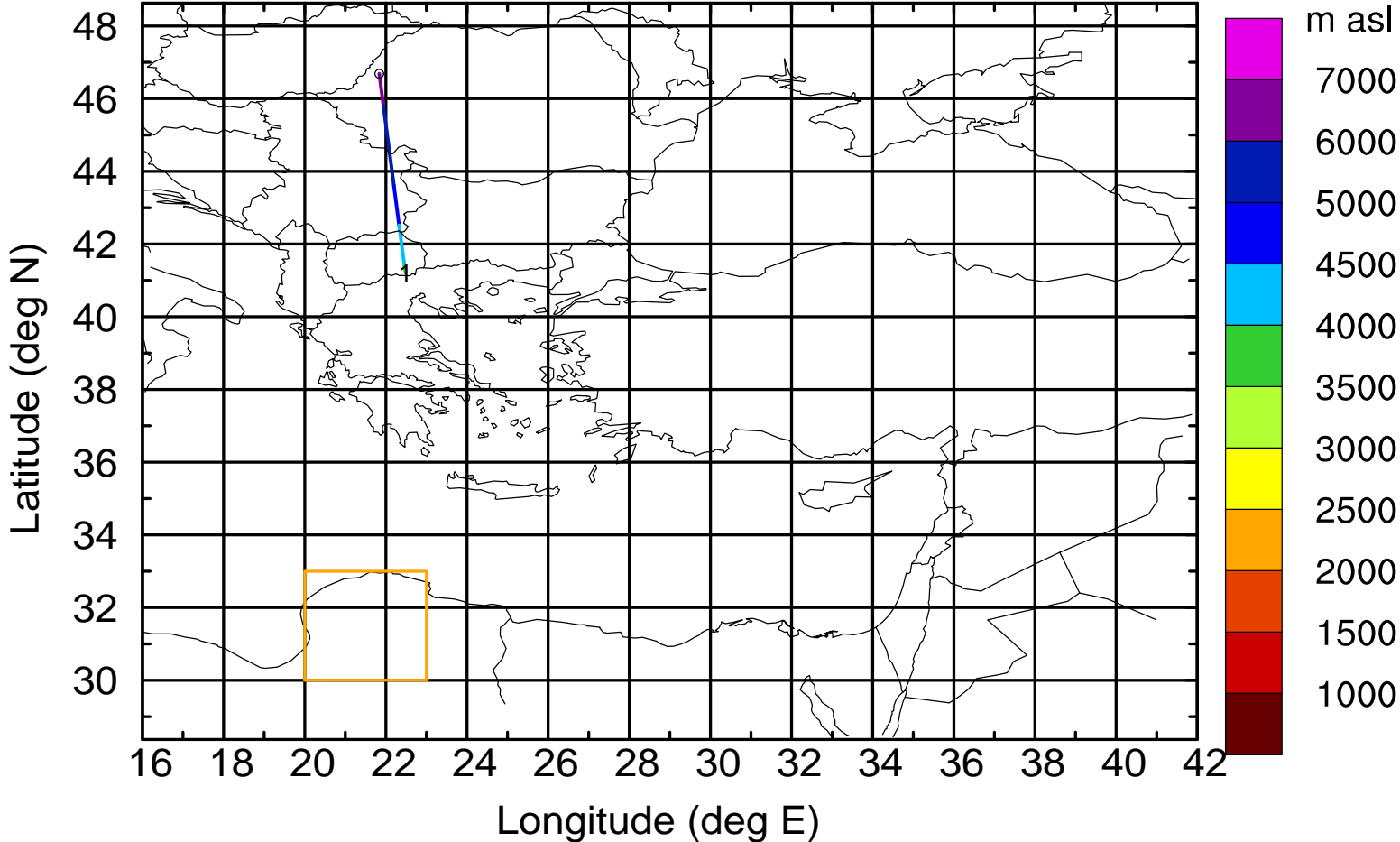
Level #14 of flight 170426a

BWD 20170426/14-117H = 21/17 UTC



Level #14 of flight 170426a

BWD 20170426/14-118H = 21/16 UTC



Level #14 of flight 170426a

BWD 20170426/14-119H = 21/15 UTC

