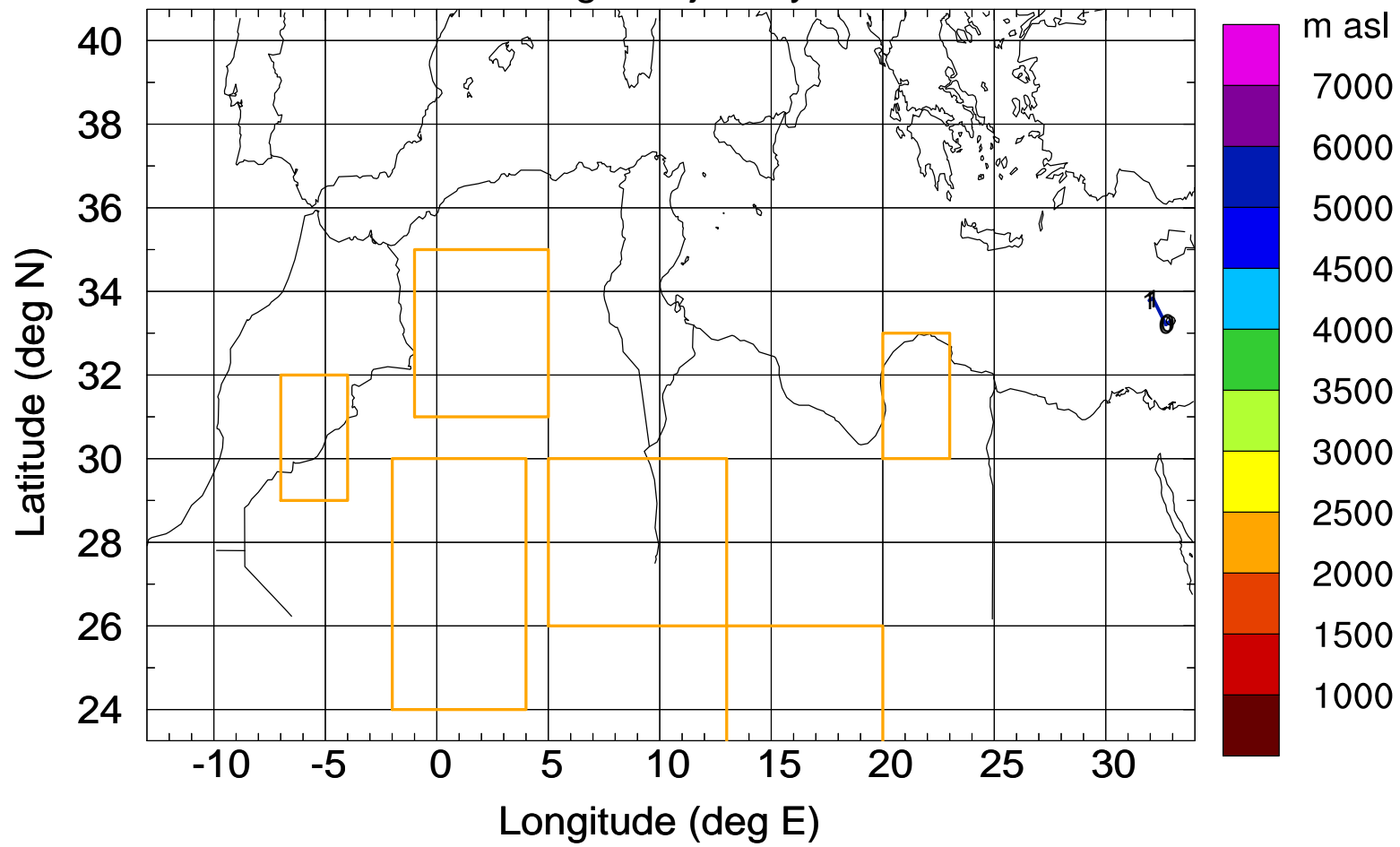


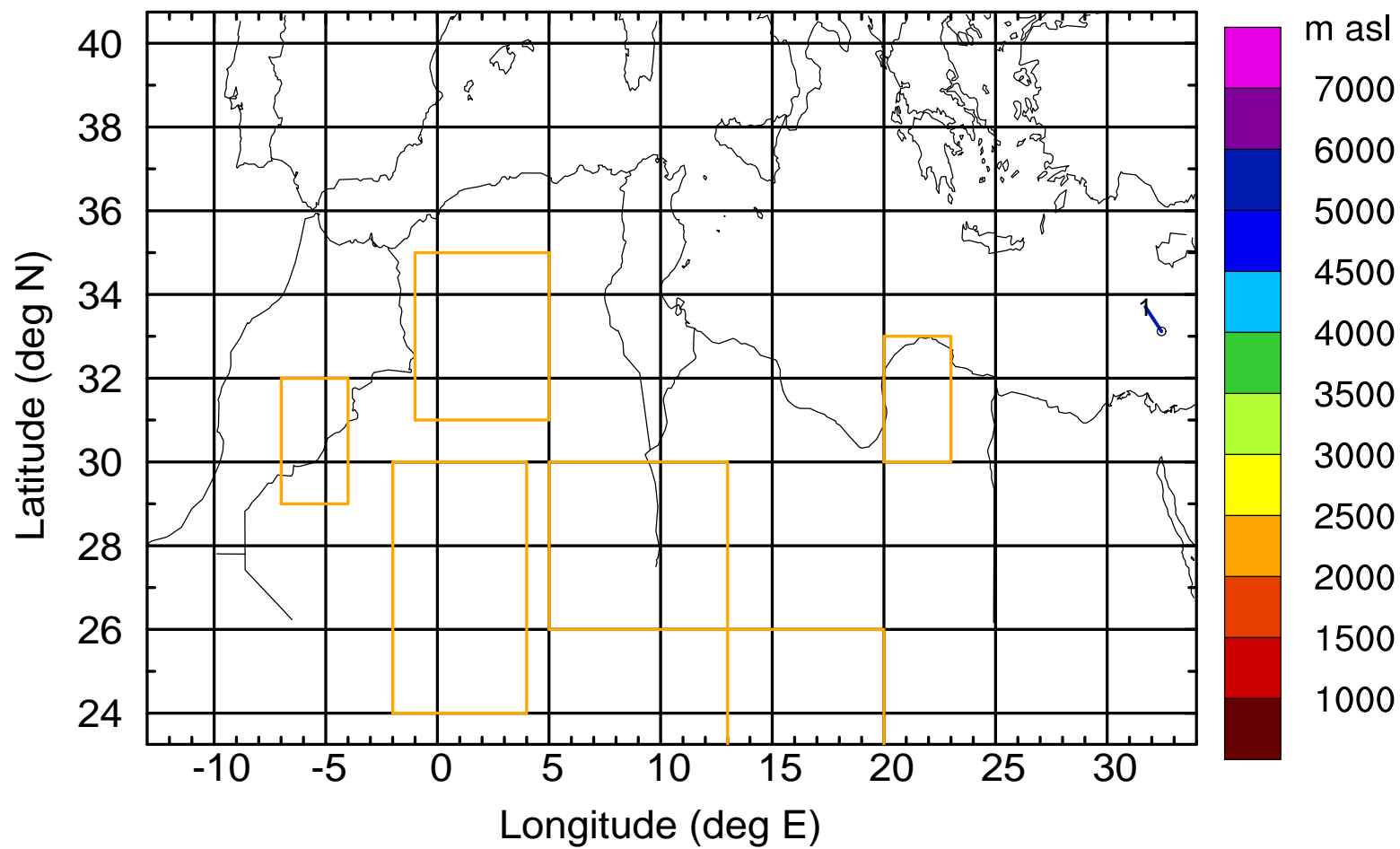
Level #4 of flight 170426a

Flight trajectory



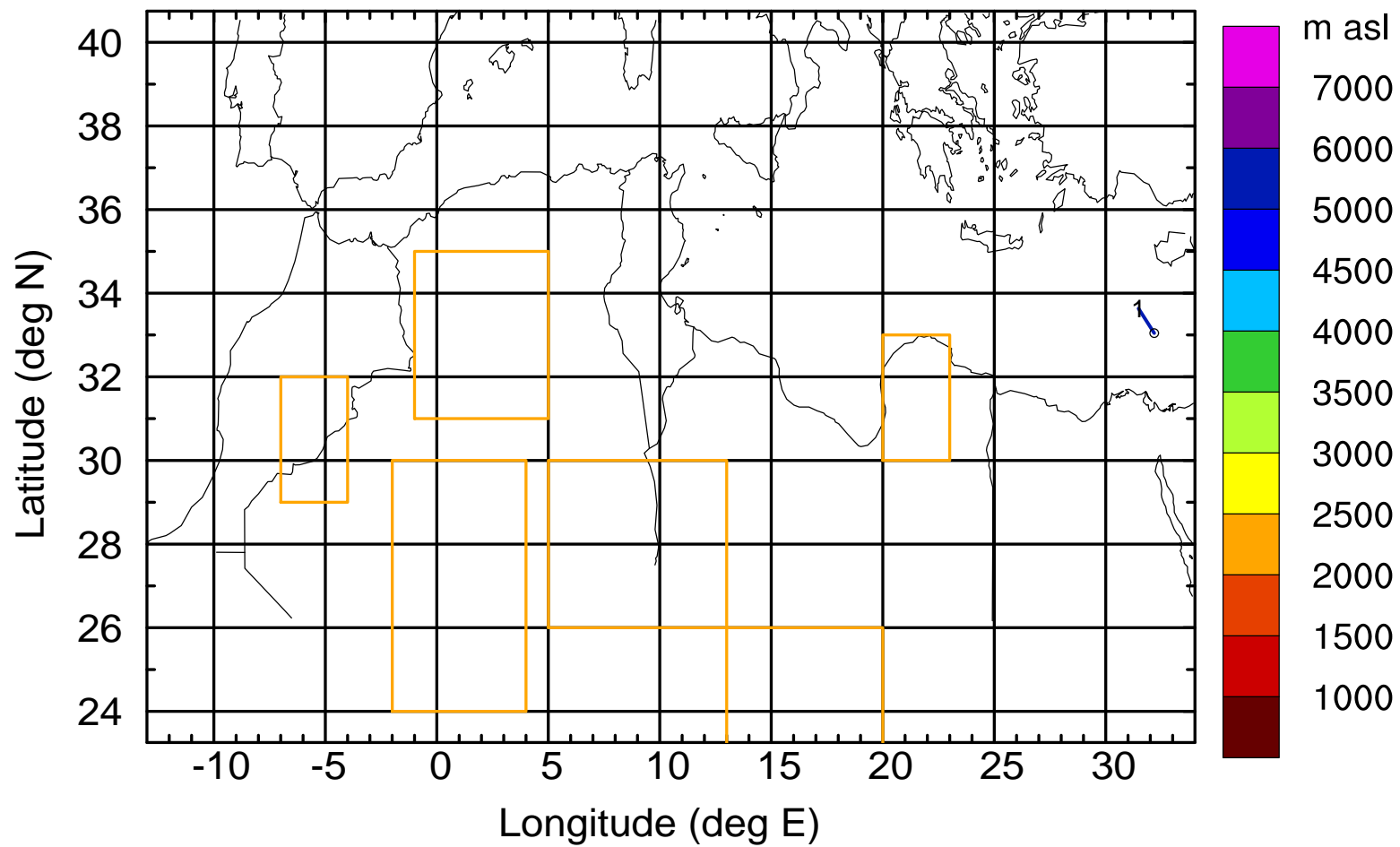
Level #4 of flight 170426a

BWD 20170426/12 -01H = 26/11 UTC



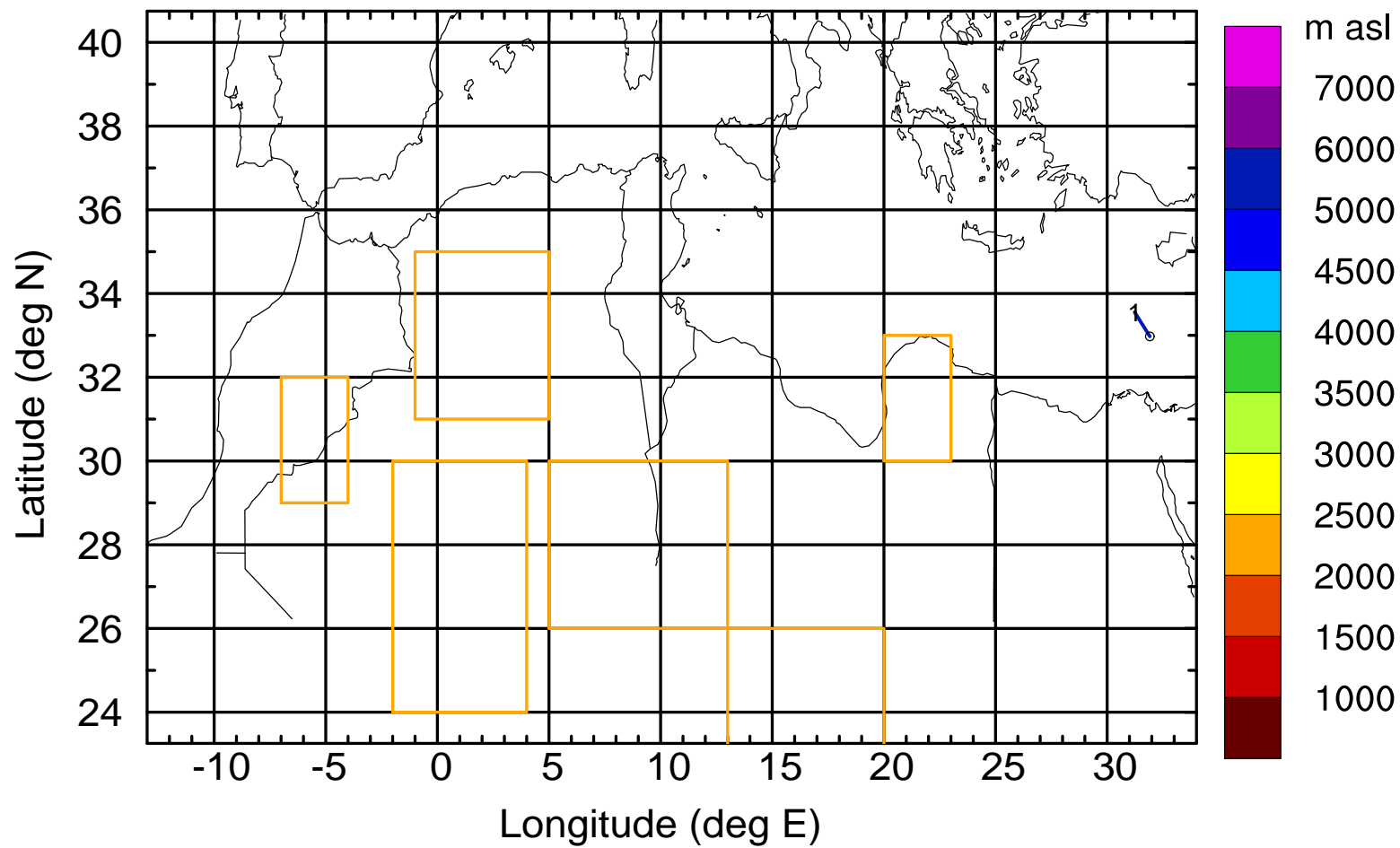
Level #4 of flight 170426a

BWD 20170426/12 -02H = 26/10 UTC



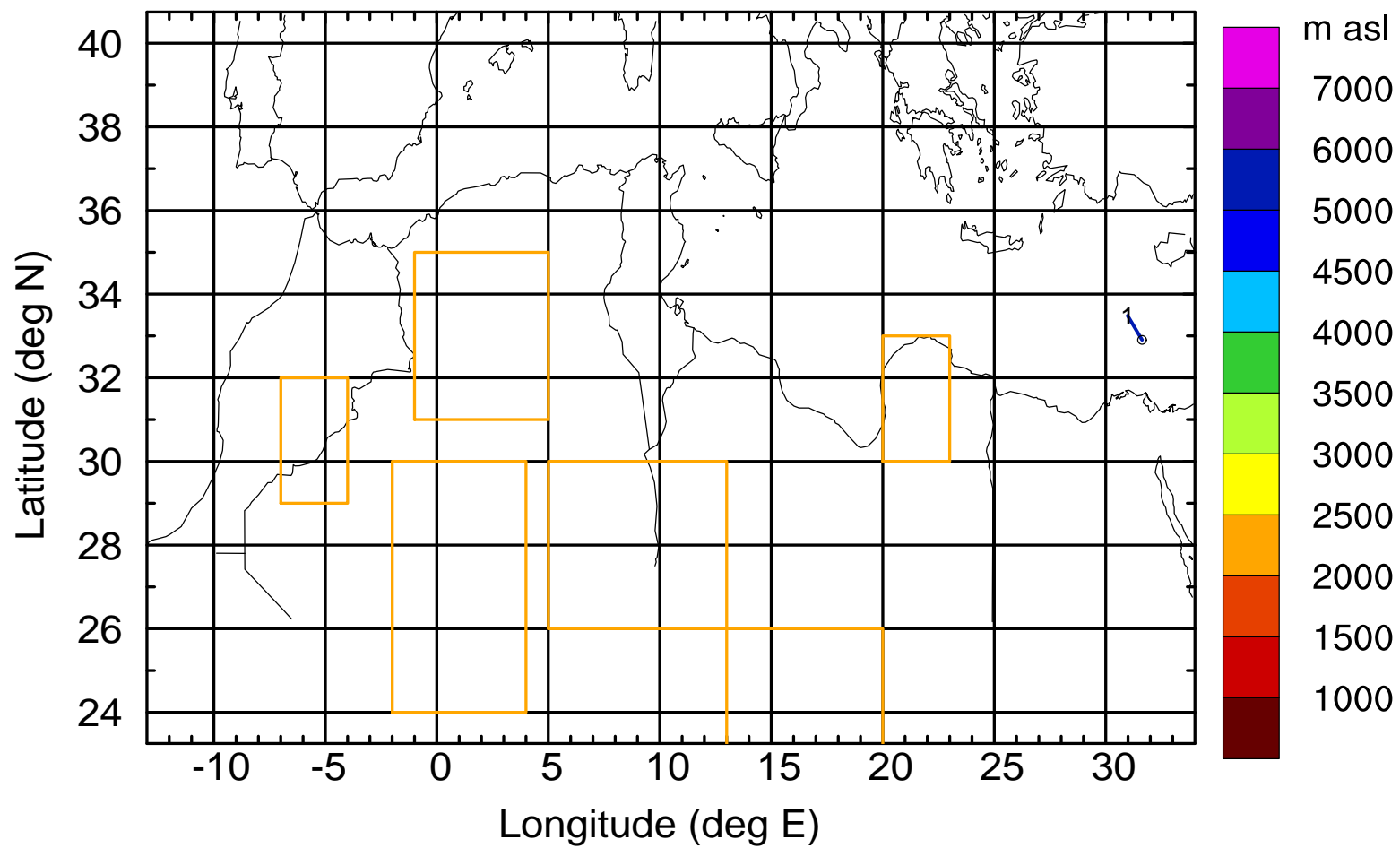
Level #4 of flight 170426a

BWD 20170426/12 -03H = 26/09 UTC



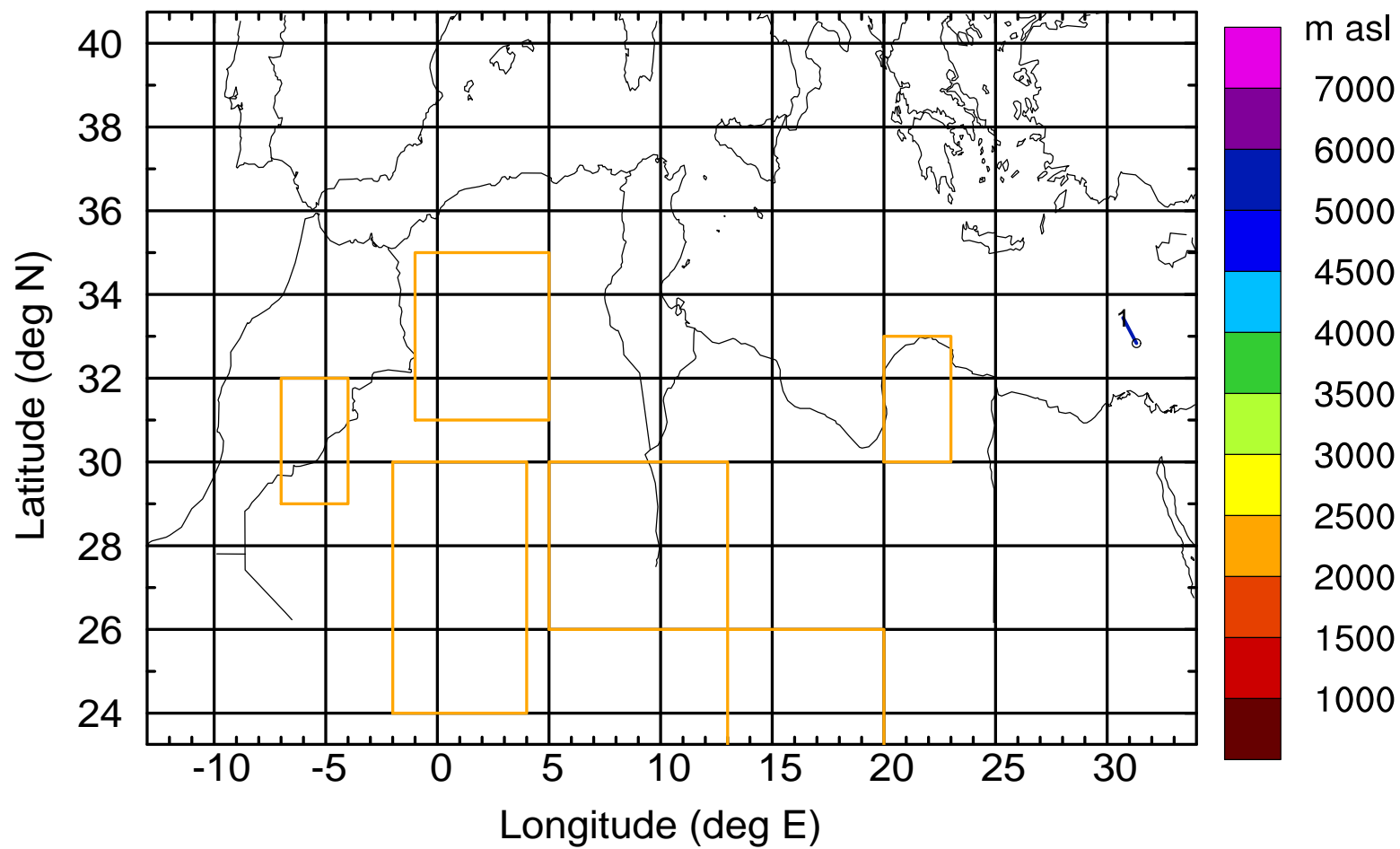
Level #4 of flight 170426a

BWD 20170426/12 -04H = 26/08 UTC



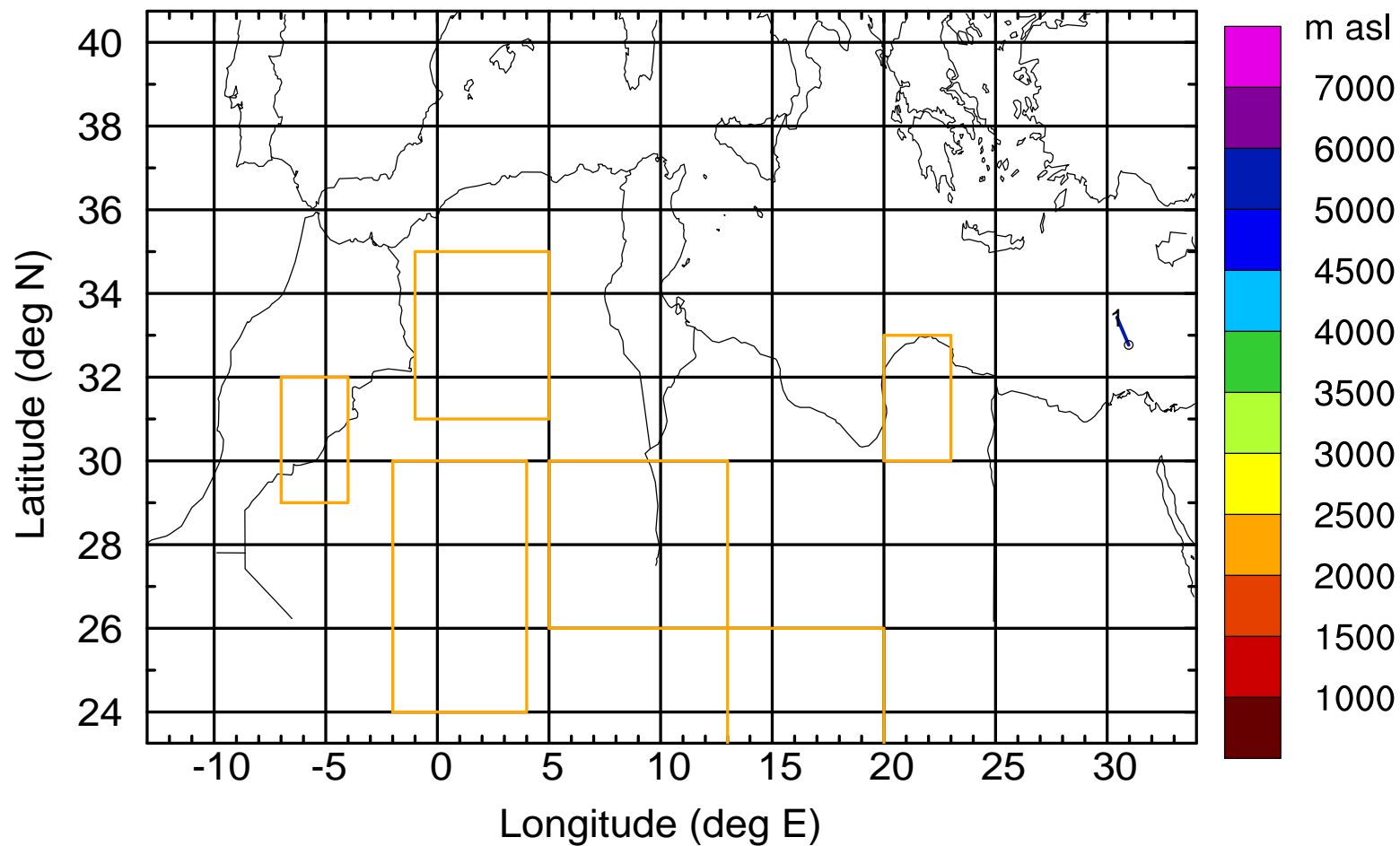
Level #4 of flight 170426a

BWD 20170426/12 -05H = 26/07 UTC



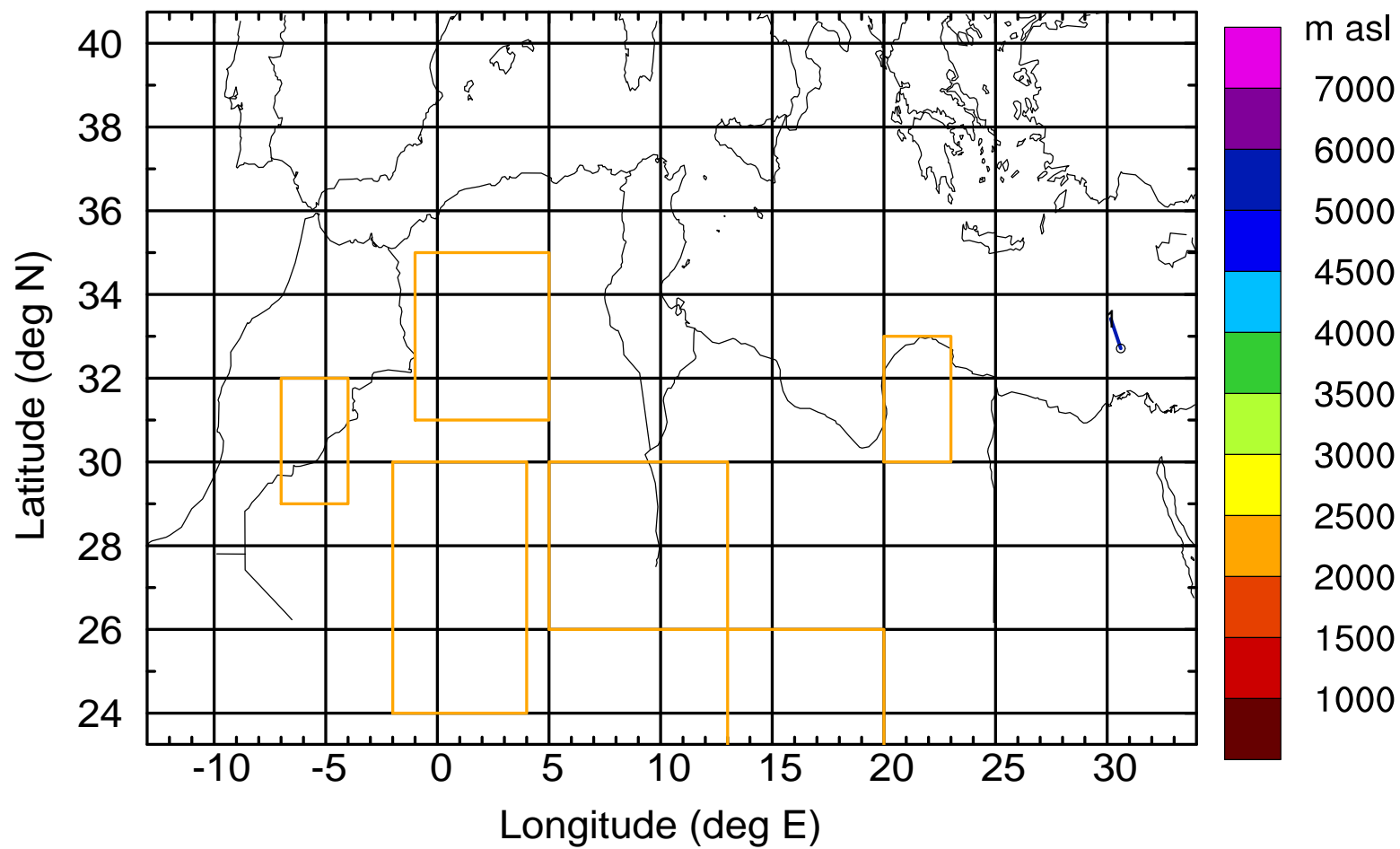
Level #4 of flight 170426a

BWD 20170426/12 -06H = 26/06 UTC



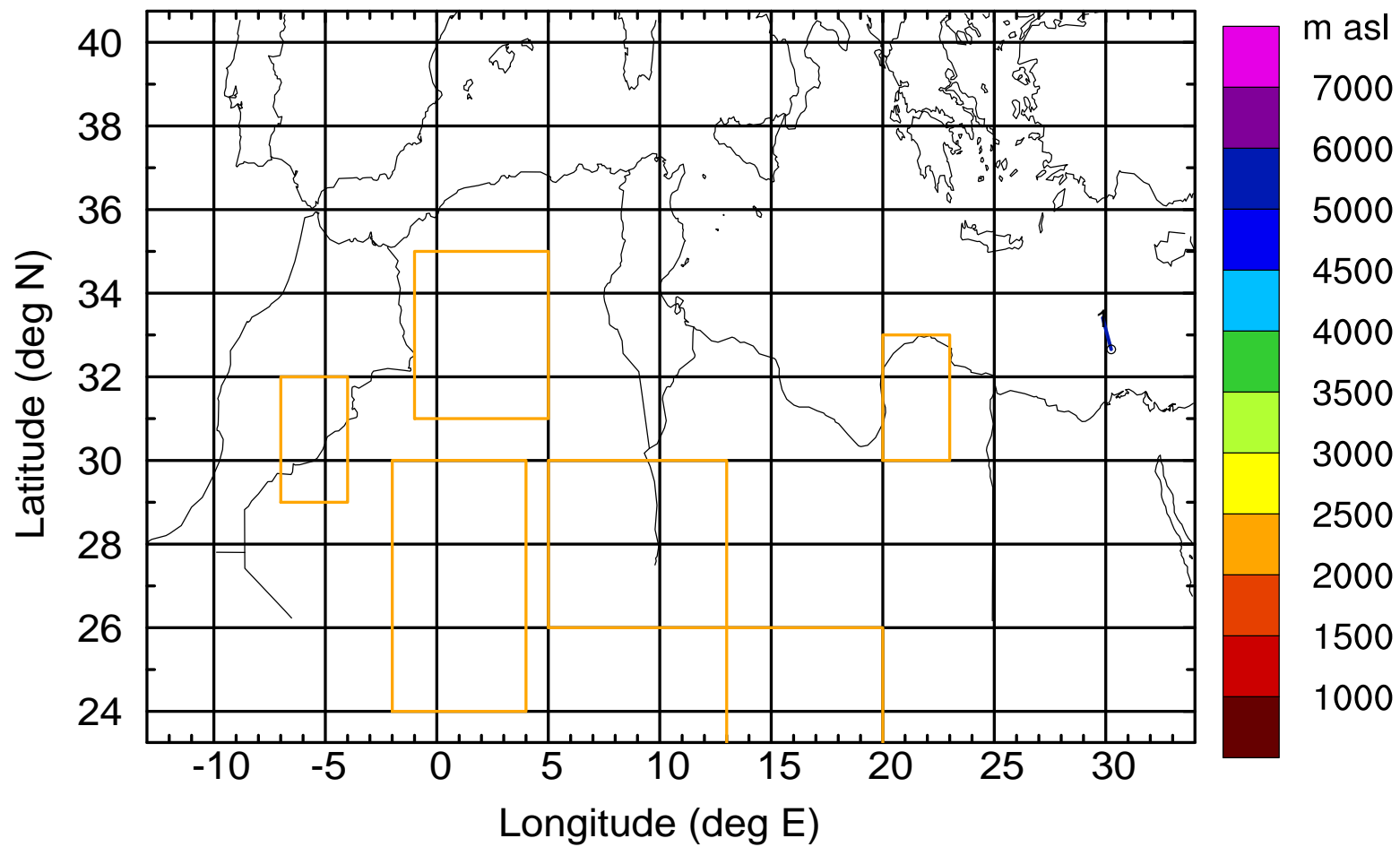
Level #4 of flight 170426a

BWD 20170426/12 -07H = 26/05 UTC



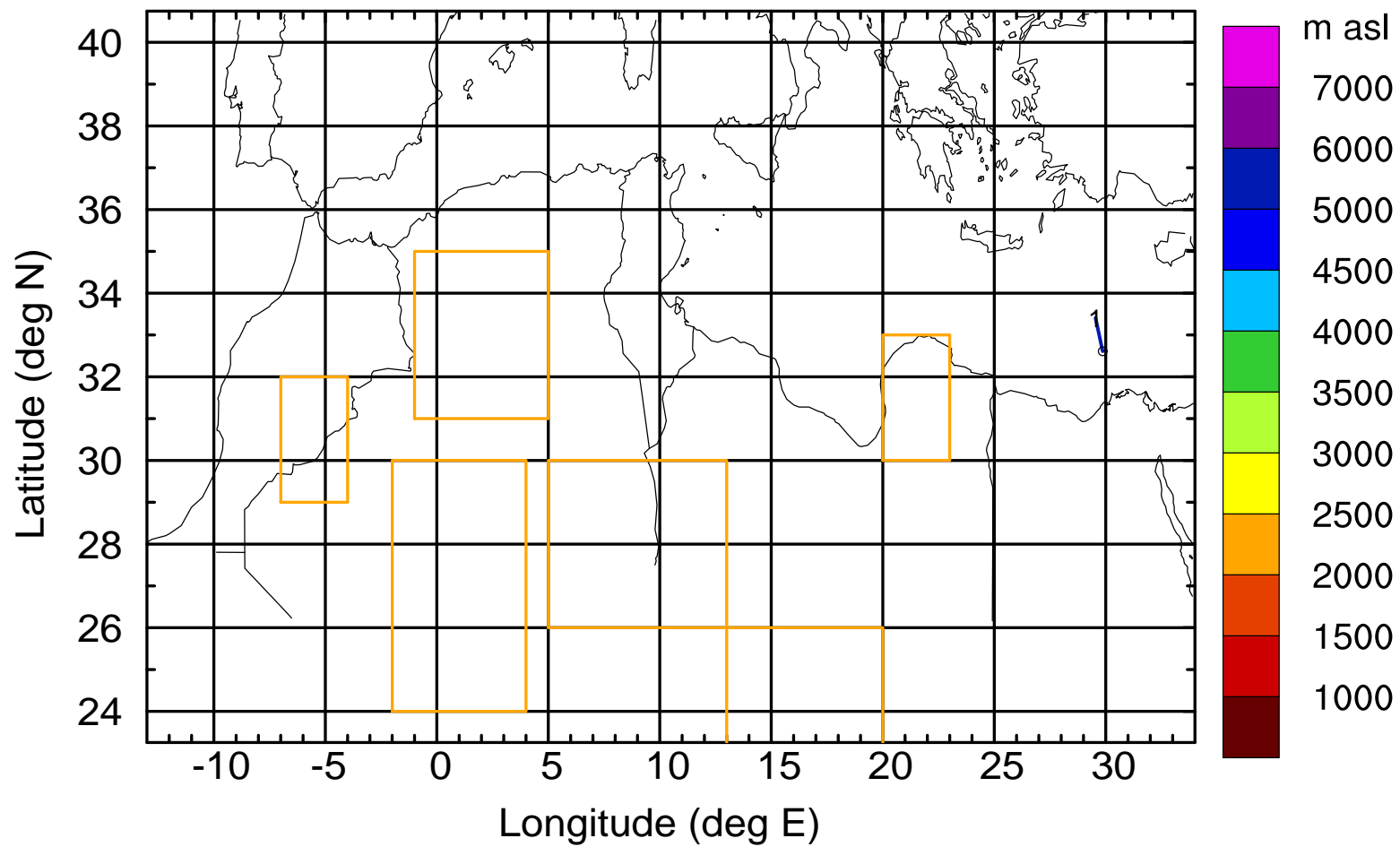
Level #4 of flight 170426a

BWD 20170426/12 -08H = 26/04 UTC



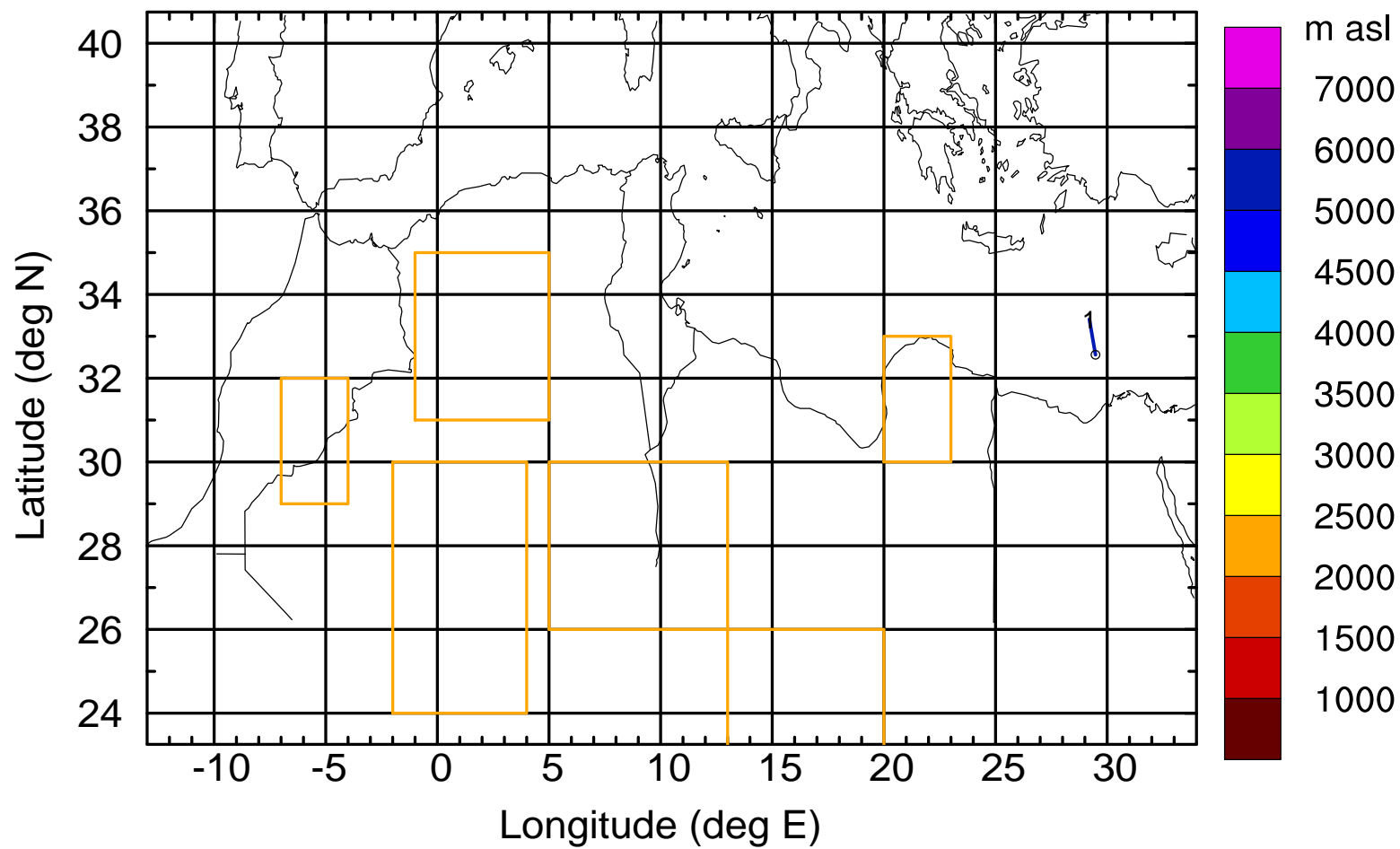
Level #4 of flight 170426a

BWD 20170426/12 -09H = 26/03 UTC



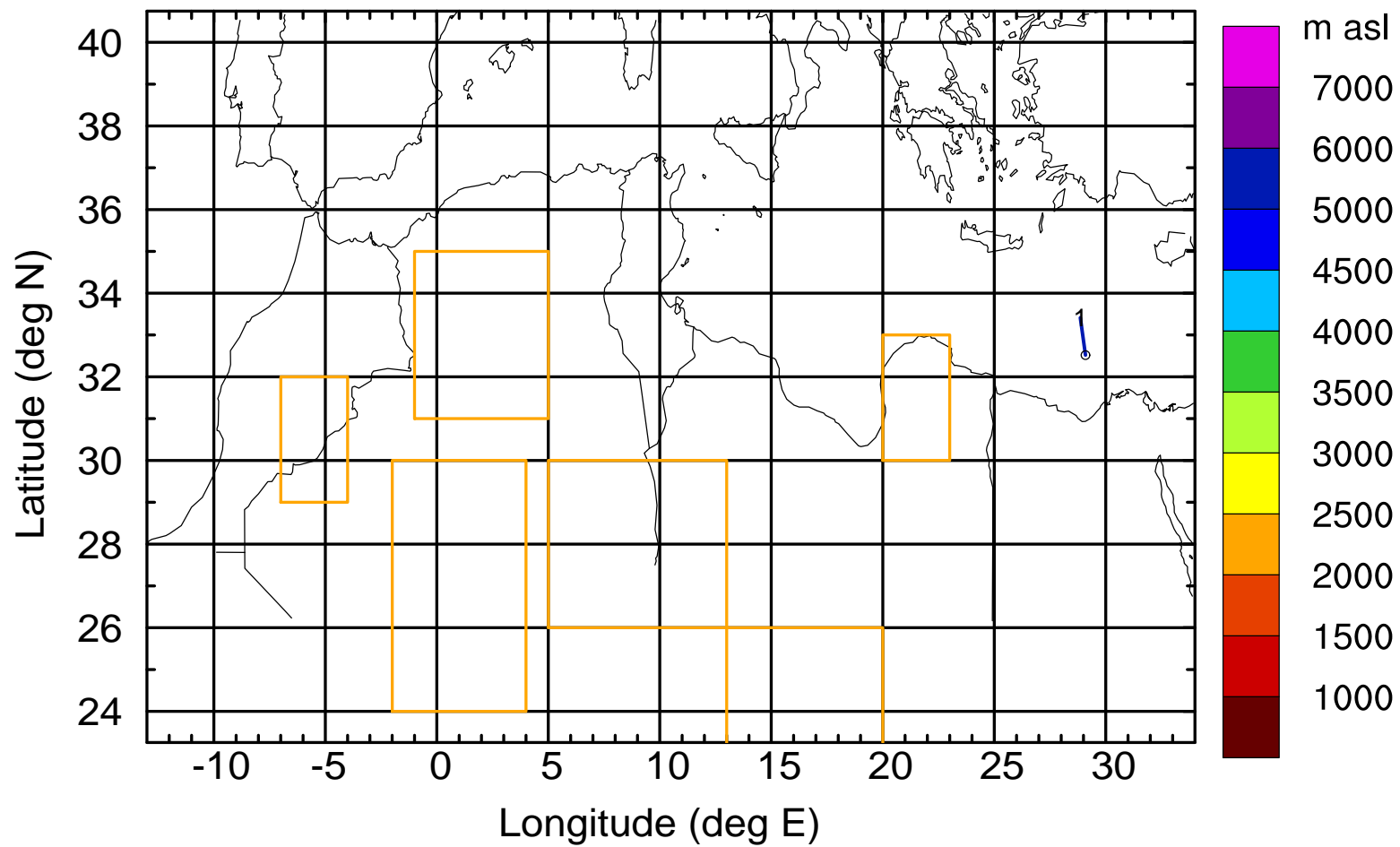
Level #4 of flight 170426a

BWD 20170426/12 -10H = 26/02 UTC



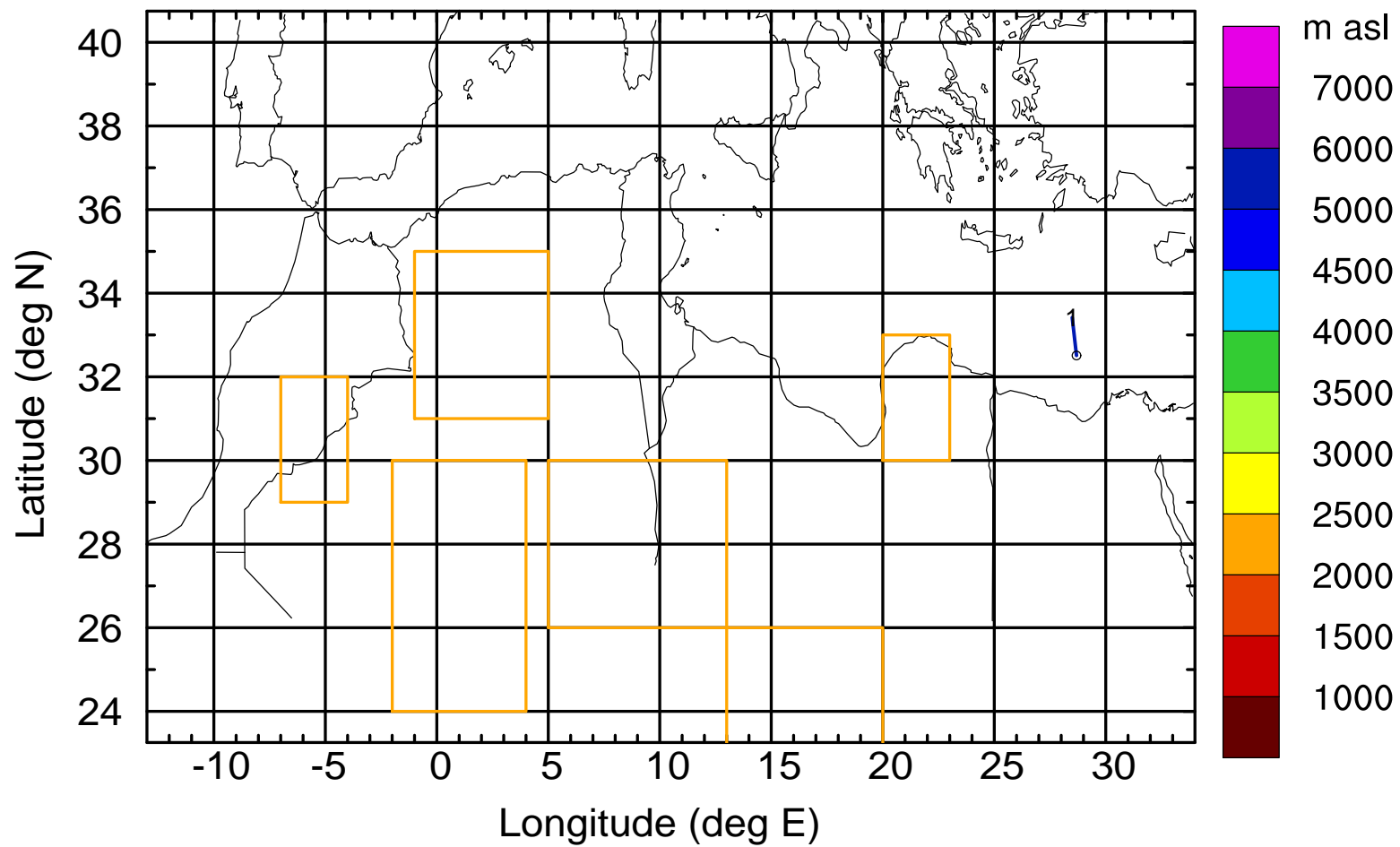
Level #4 of flight 170426a

BWD 20170426/12 -11H = 26/01 UTC



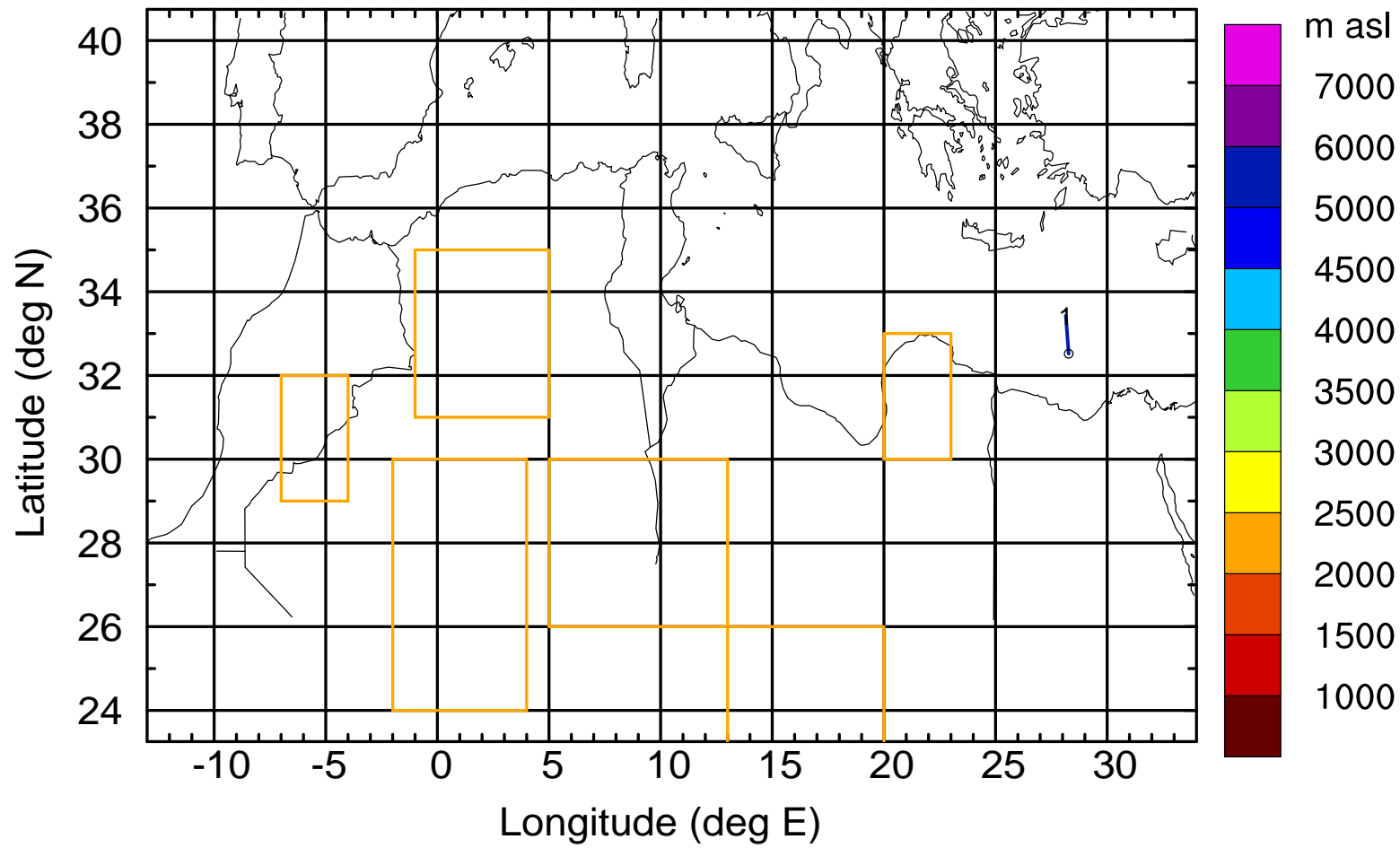
Level #4 of flight 170426a

BWD 20170426/12 -12H = 26/00 UTC



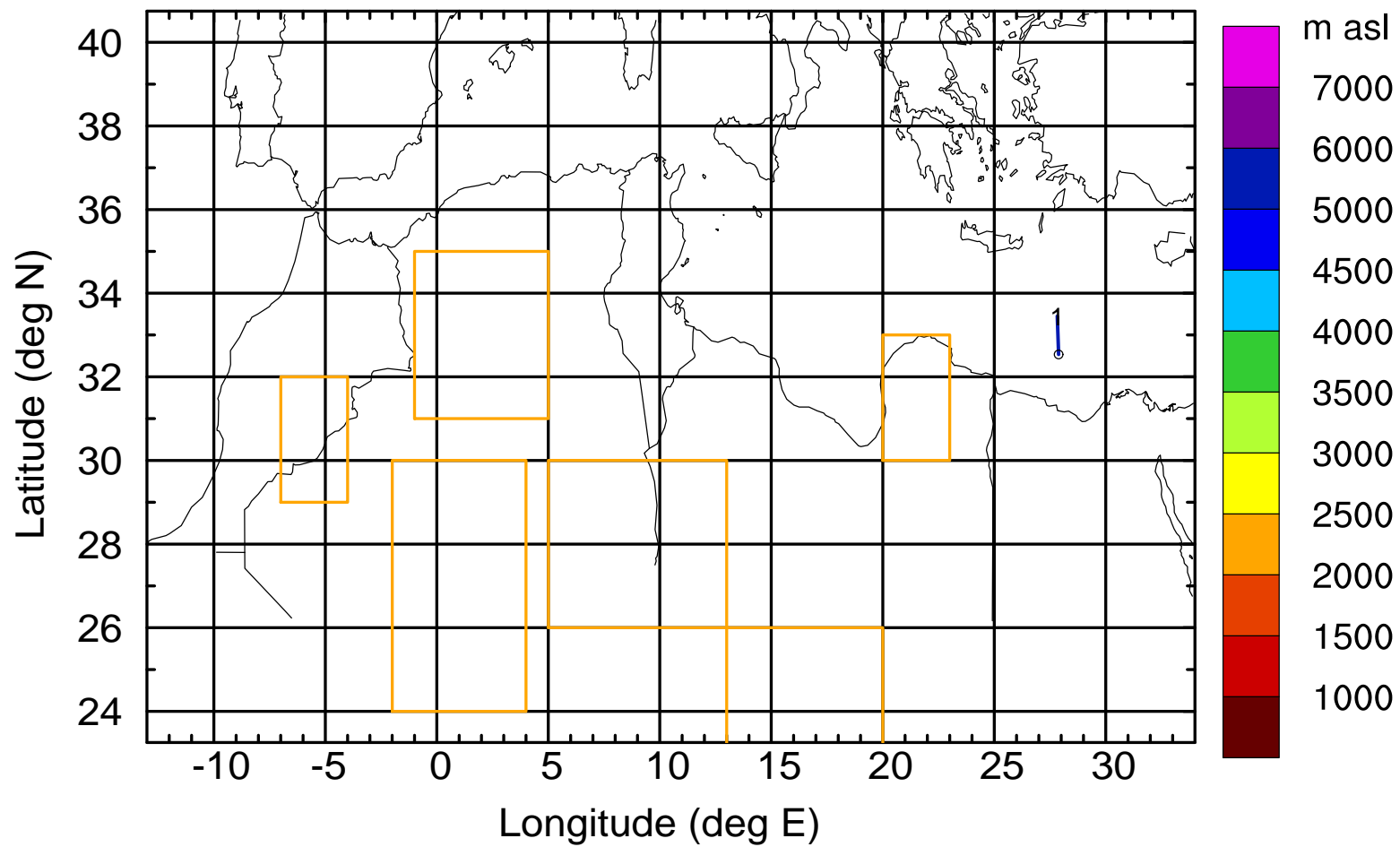
Level #4 of flight 170426a

BWD 20170426/12 -13H = 25/23 UTC



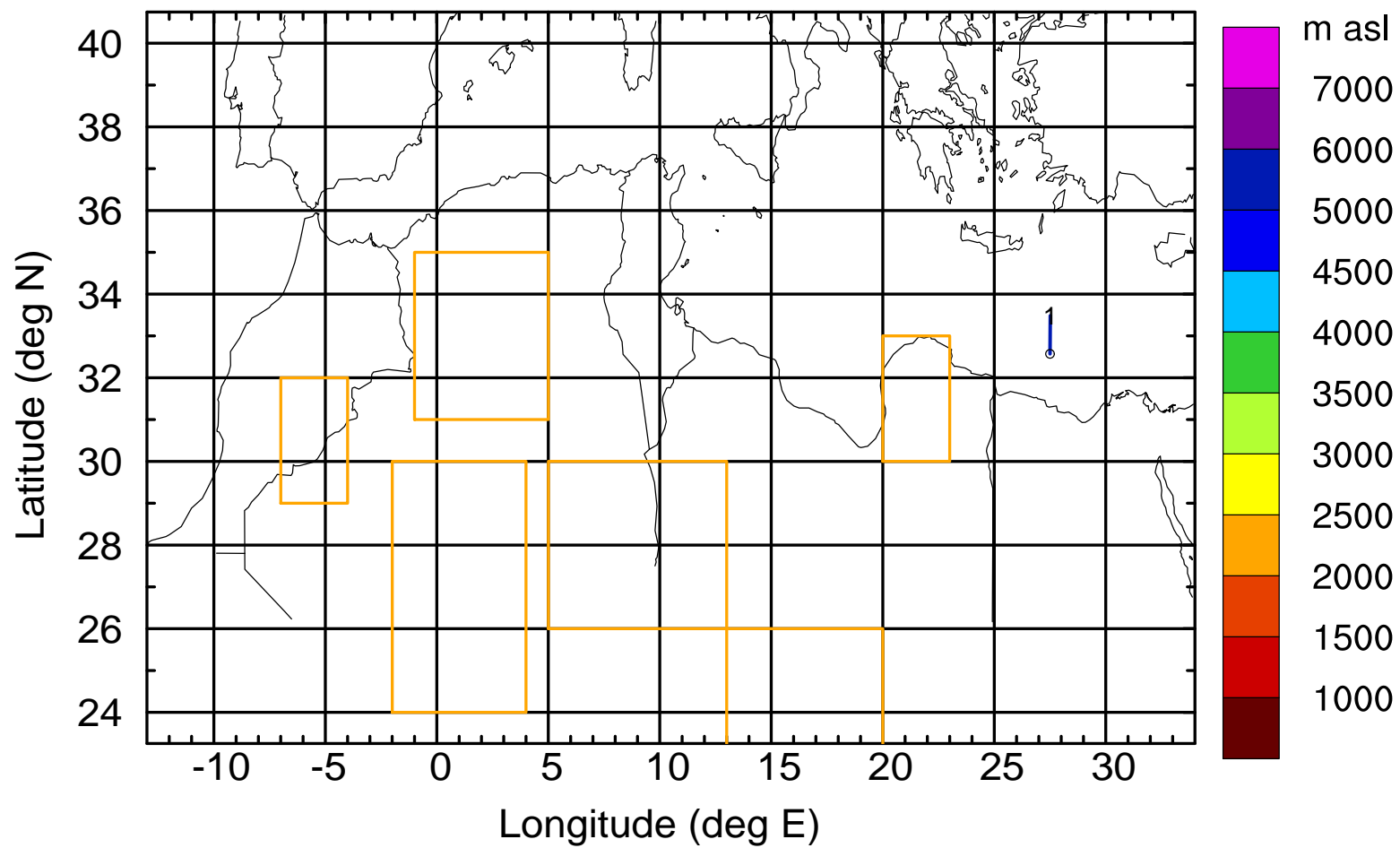
Level #4 of flight 170426a

BWD 20170426/12 -14H = 25/22 UTC



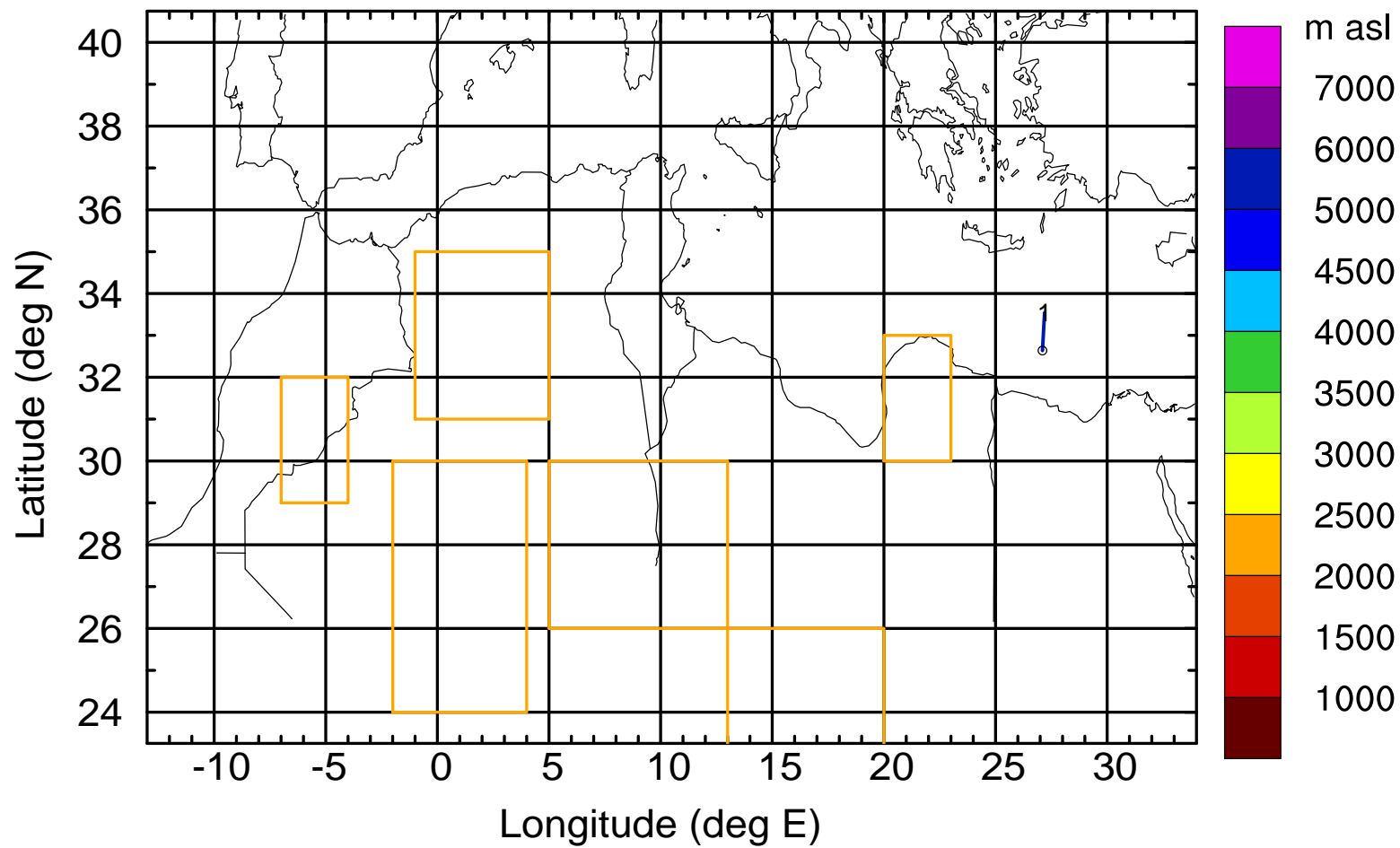
Level #4 of flight 170426a

BWD 20170426/12 -15H = 25/21 UTC



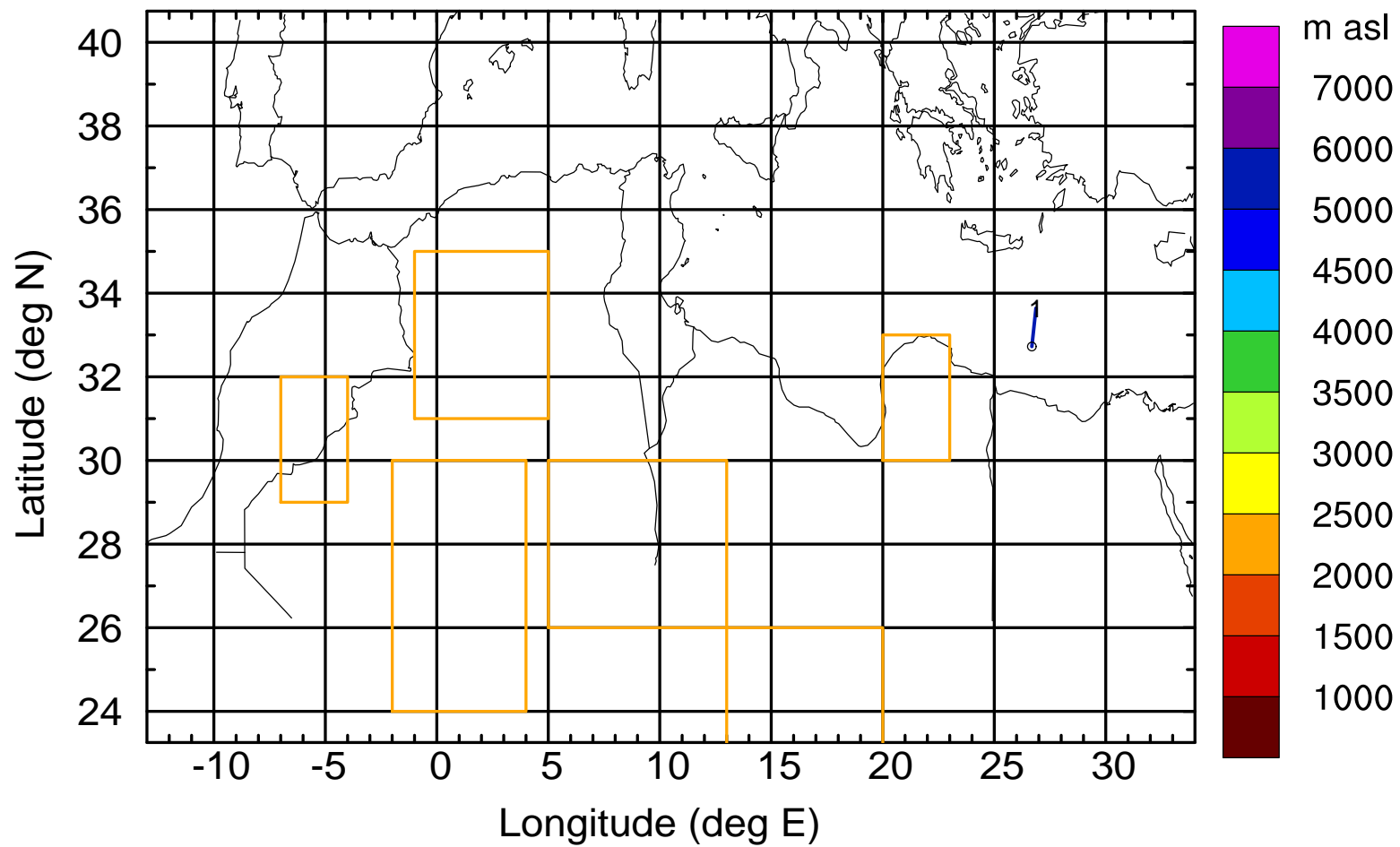
Level #4 of flight 170426a

BWD 20170426/12 -16H = 25/20 UTC



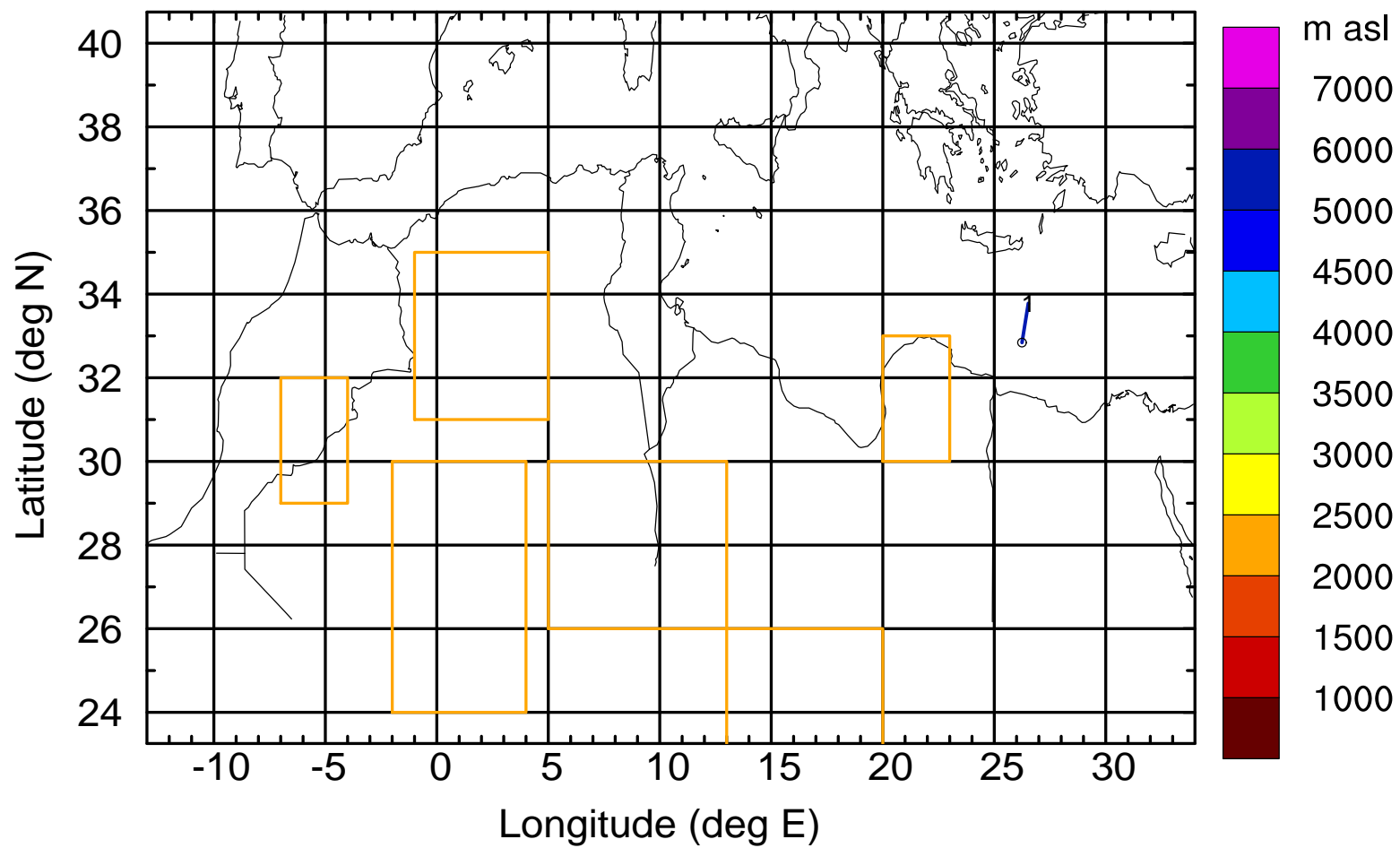
Level #4 of flight 170426a

BWD 20170426/12 -17H = 25/19 UTC



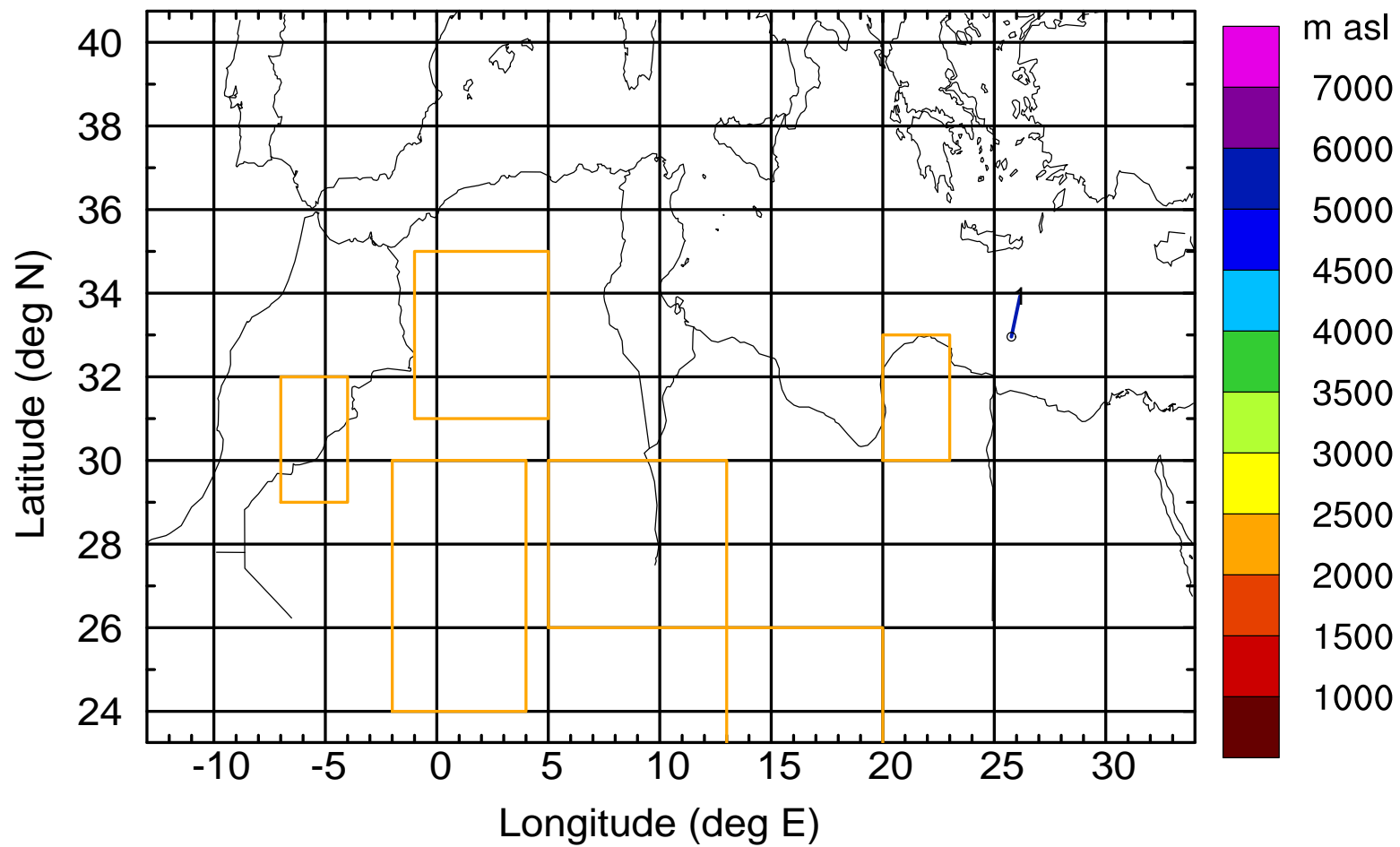
Level #4 of flight 170426a

BWD 20170426/12 -18H = 25/18 UTC



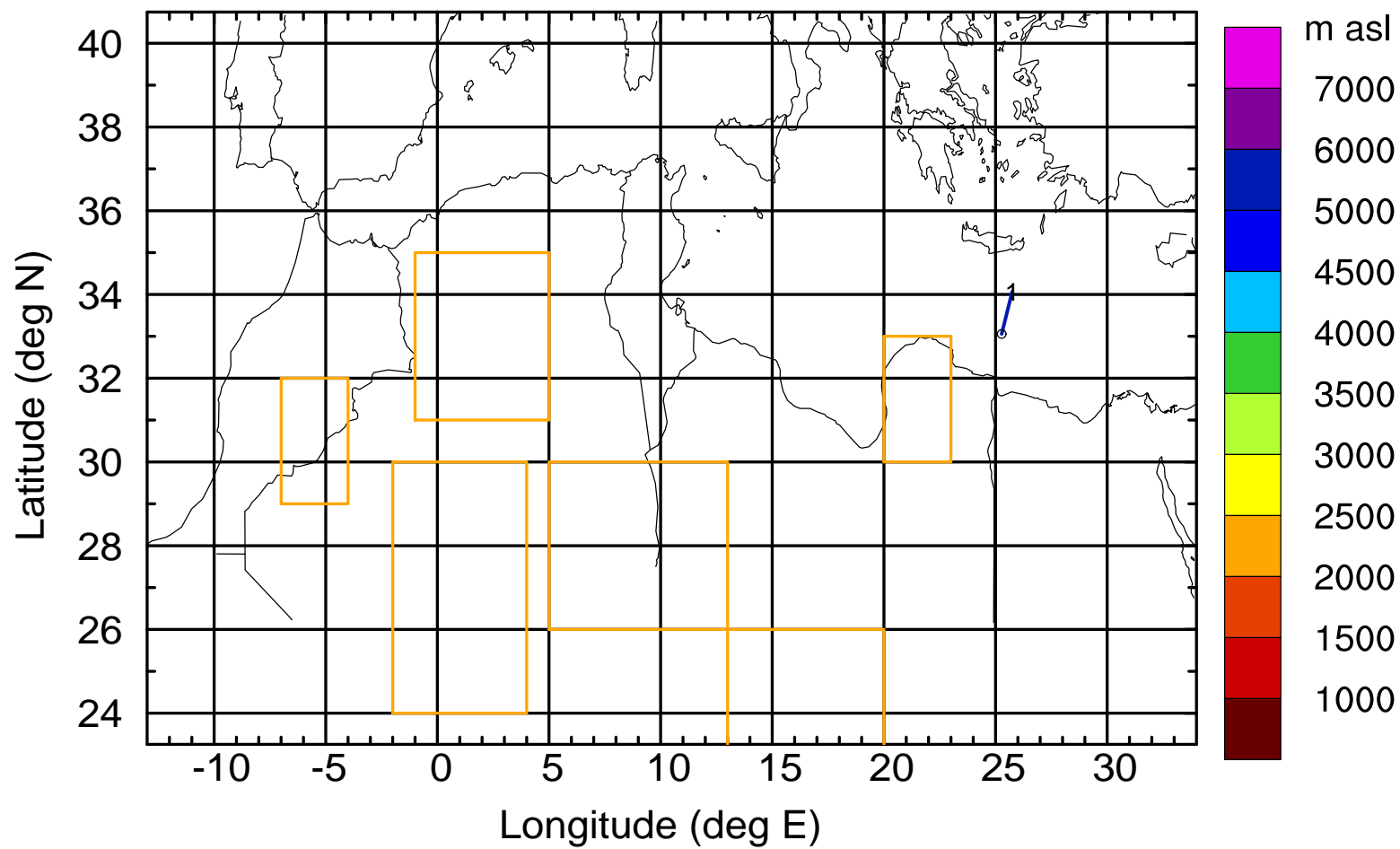
Level #4 of flight 170426a

BWD 20170426/12 -19H = 25/17 UTC



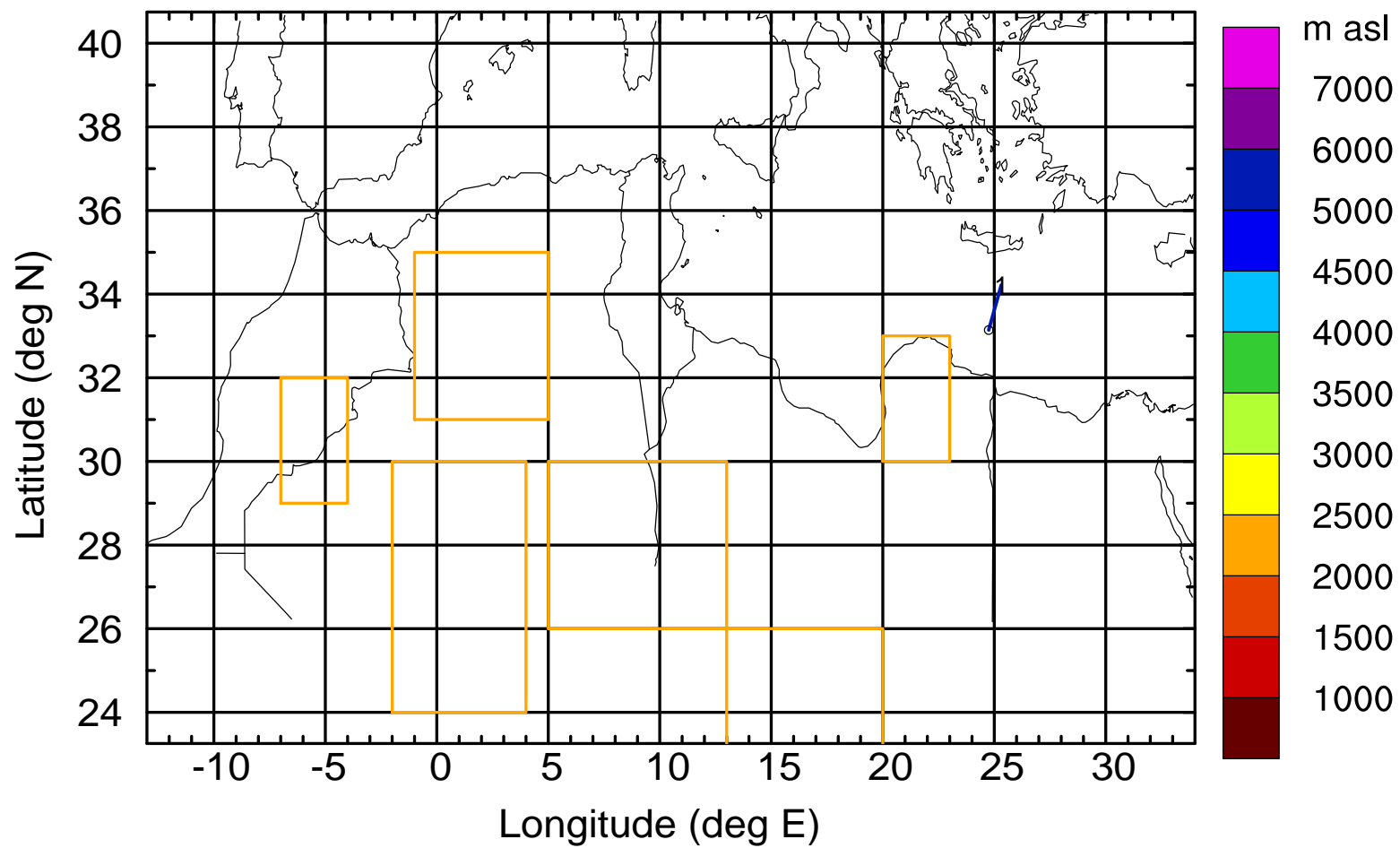
Level #4 of flight 170426a

BWD 20170426/12 -20H = 25/16 UTC



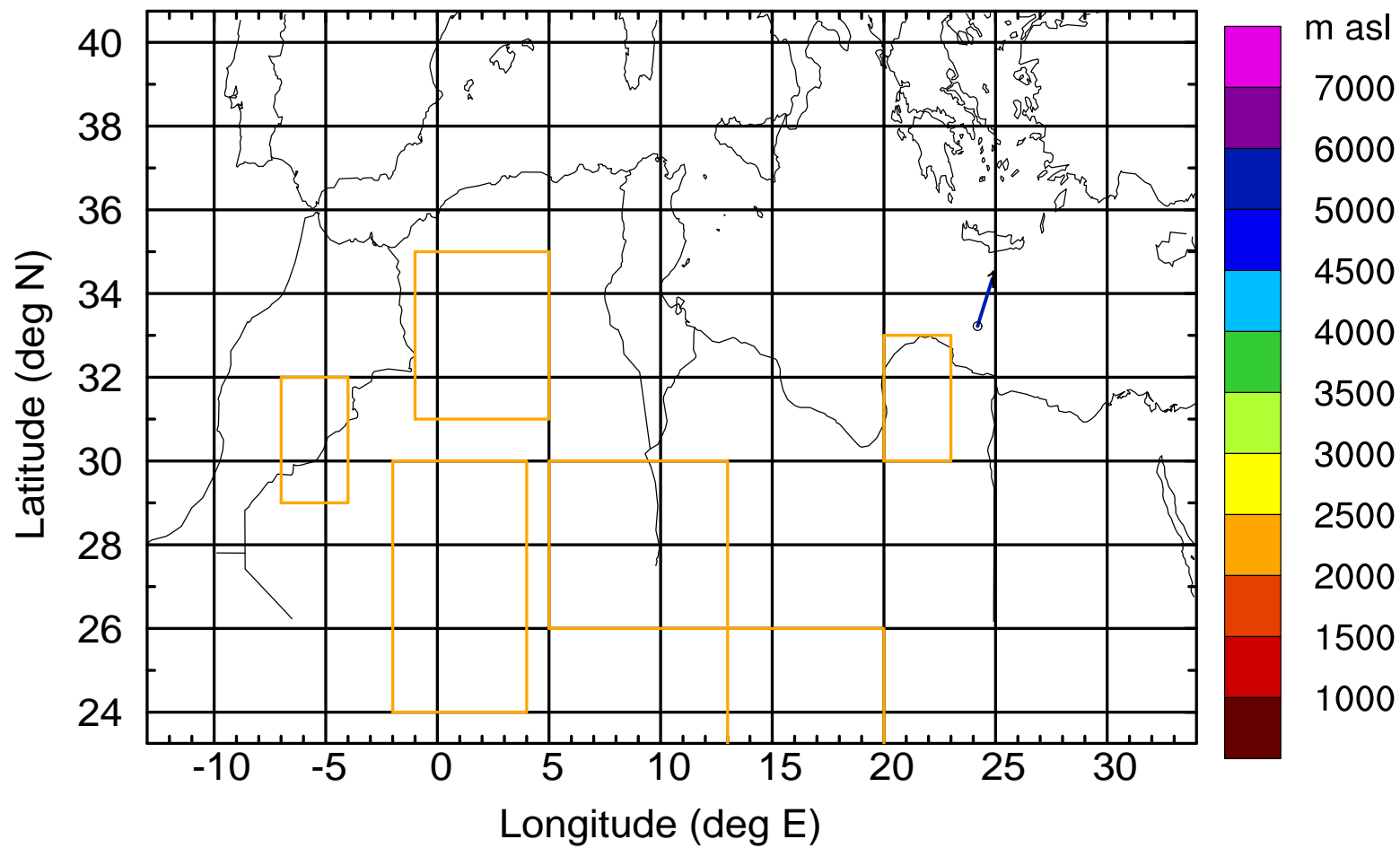
Level #4 of flight 170426a

BWD 20170426/12 -21H = 25/15 UTC



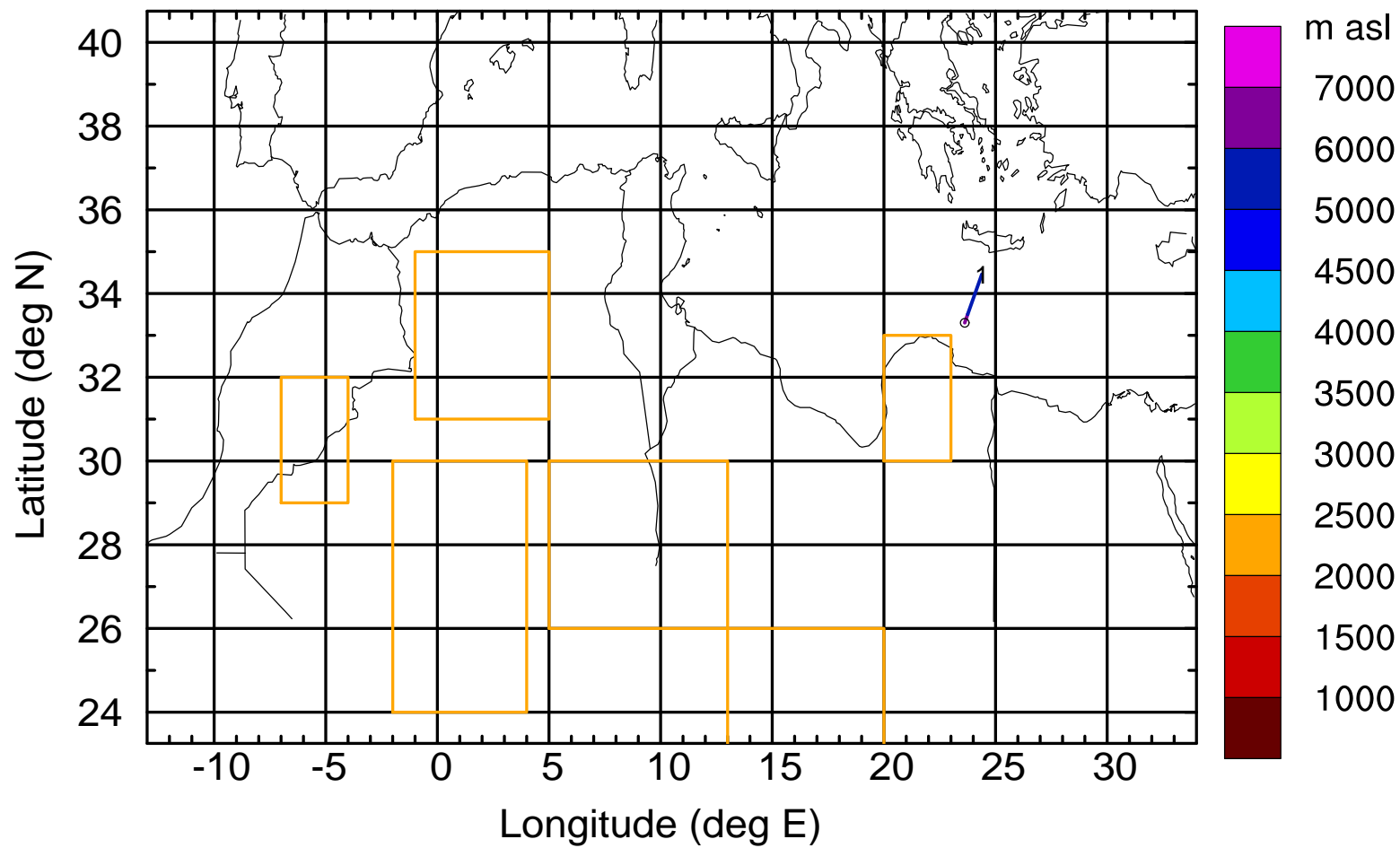
Level #4 of flight 170426a

BWD 20170426/12 -22H = 25/14 UTC



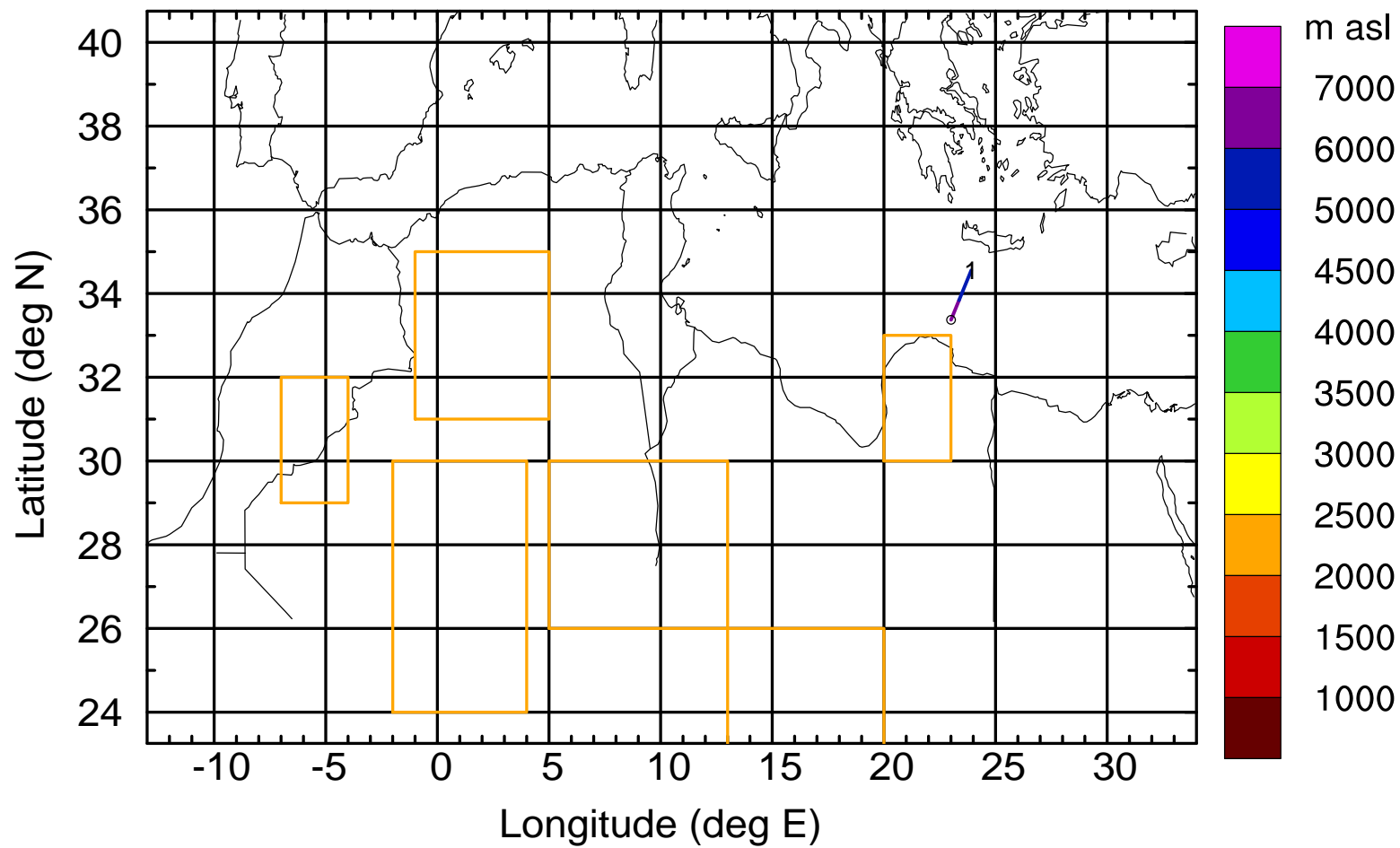
Level #4 of flight 170426a

BWD 20170426/12 -23H = 25/13 UTC



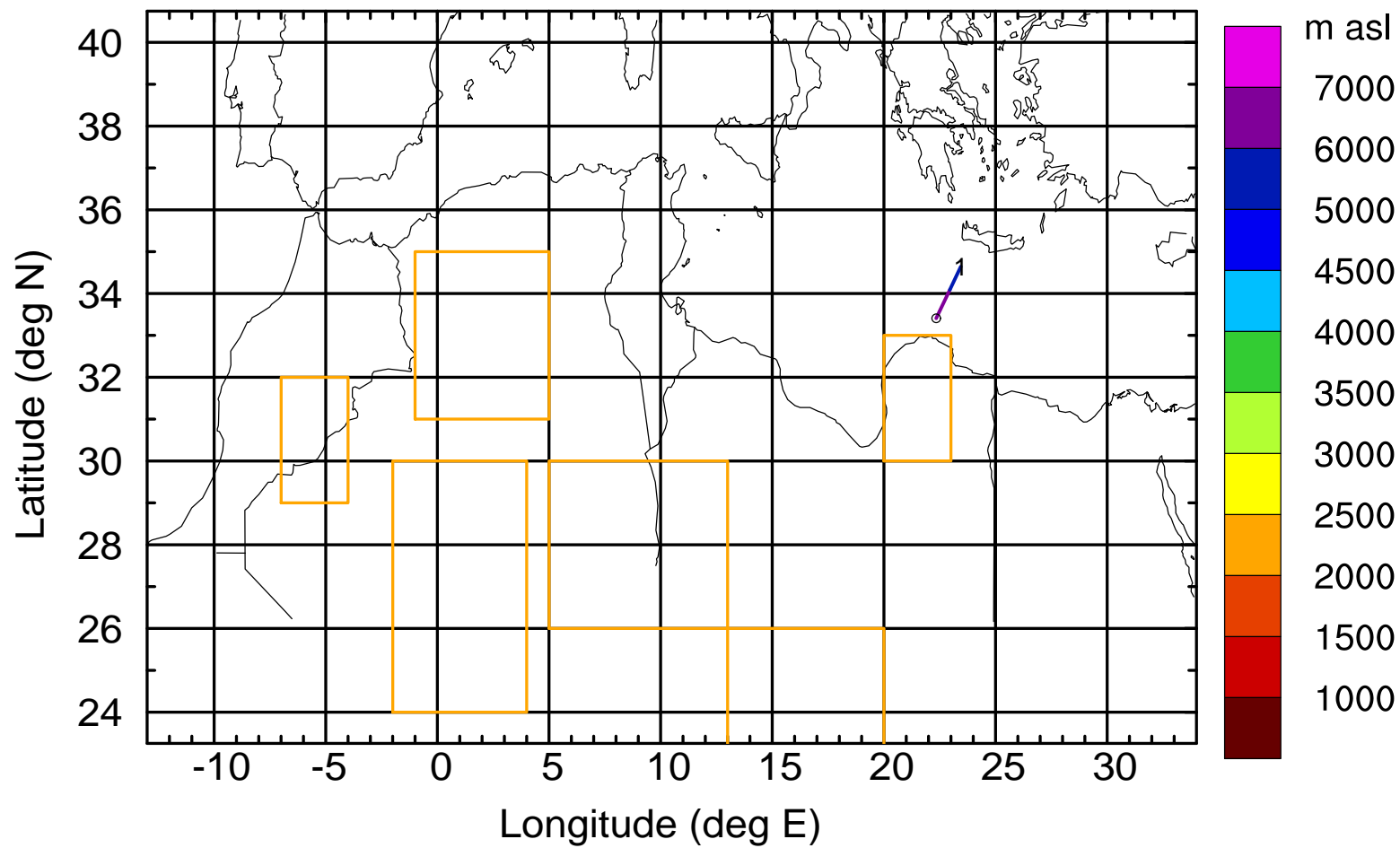
Level #4 of flight 170426a

BWD 20170426/12 -24H = 25/12 UTC



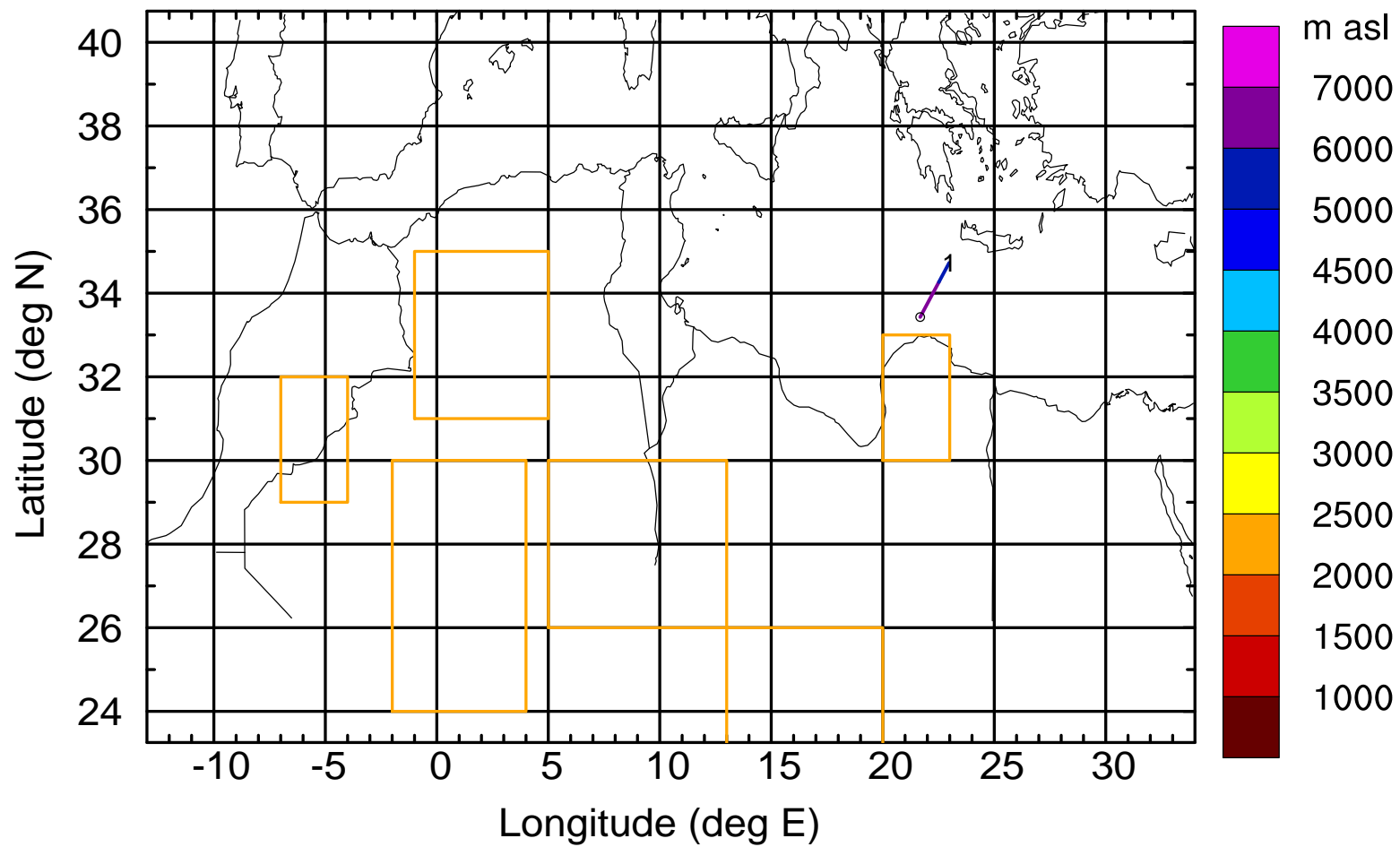
Level #4 of flight 170426a

BWD 20170426/12 -25H = 25/11 UTC



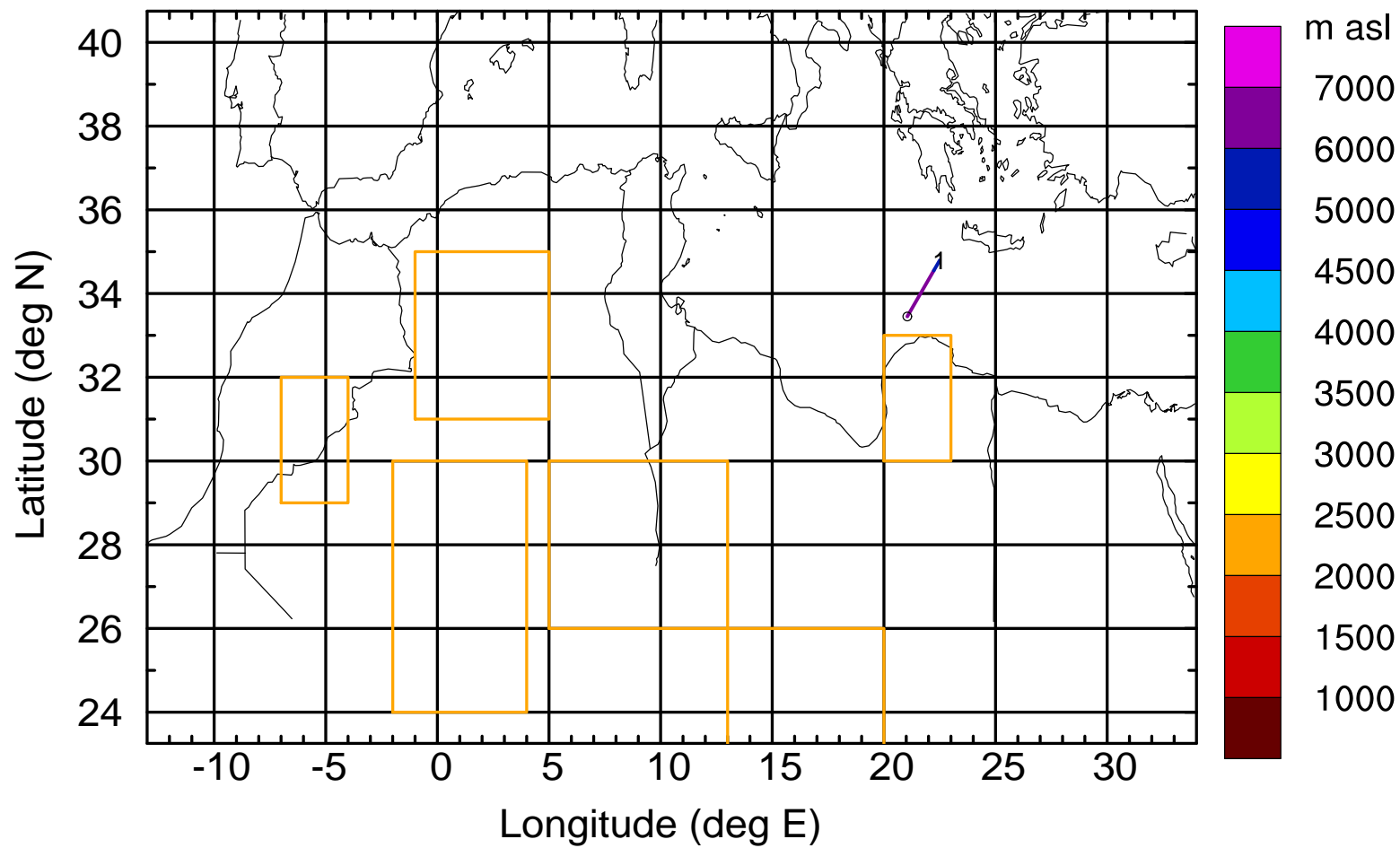
Level #4 of flight 170426a

BWD 20170426/12 -26H = 25/10 UTC



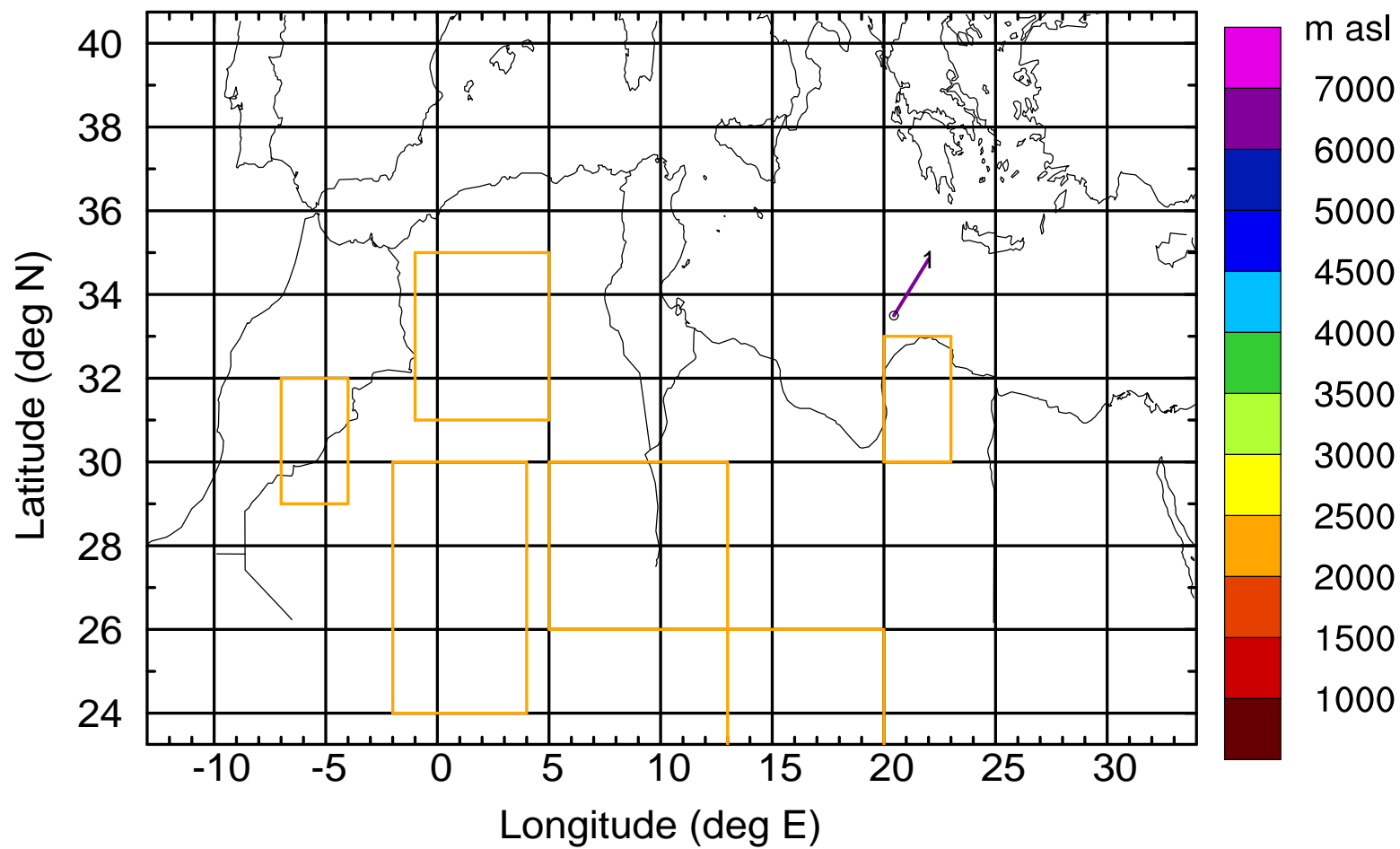
Level #4 of flight 170426a

BWD 20170426/12 -27H = 25/09 UTC



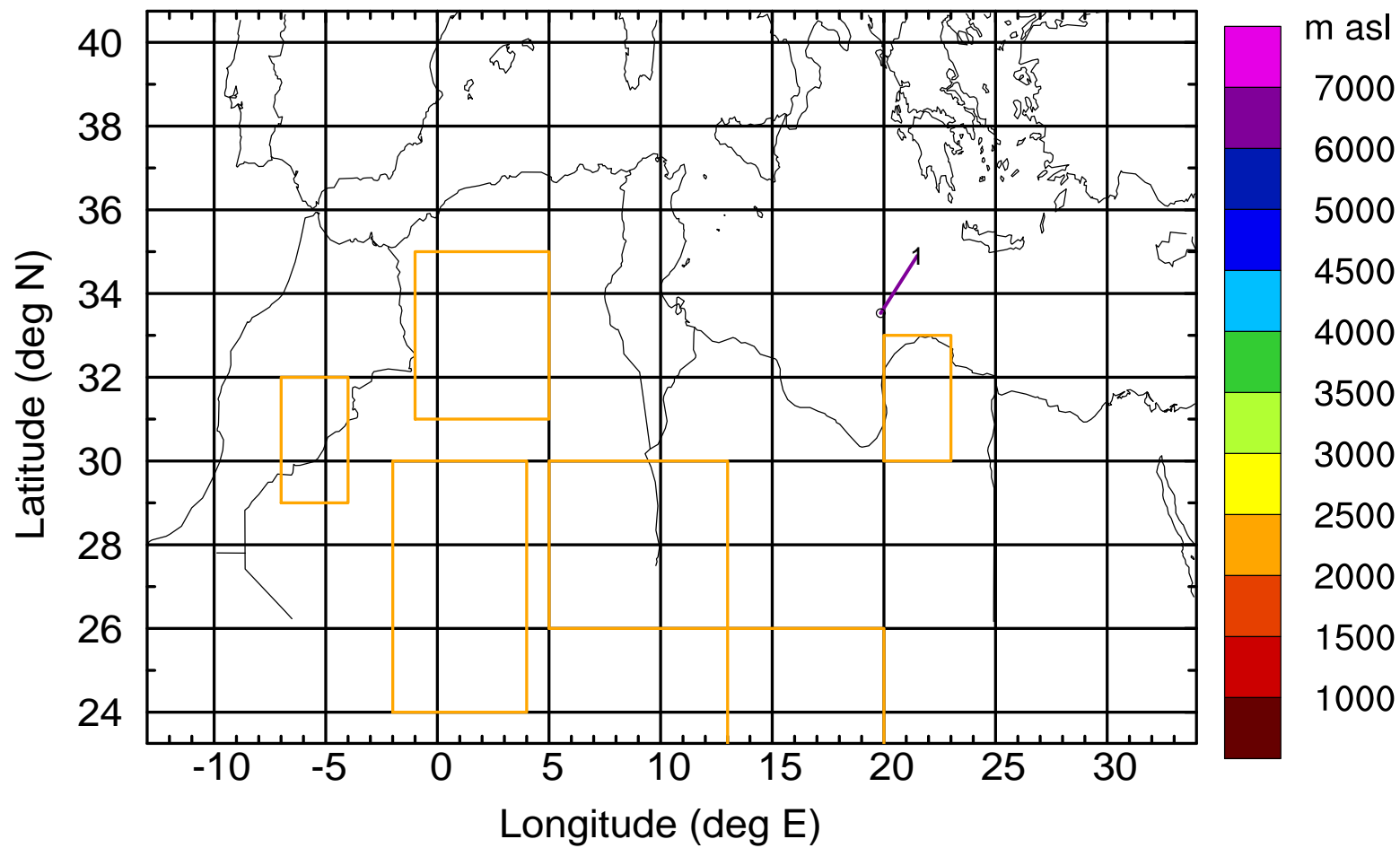
Level #4 of flight 170426a

BWD 20170426/12 -28H = 25/08 UTC



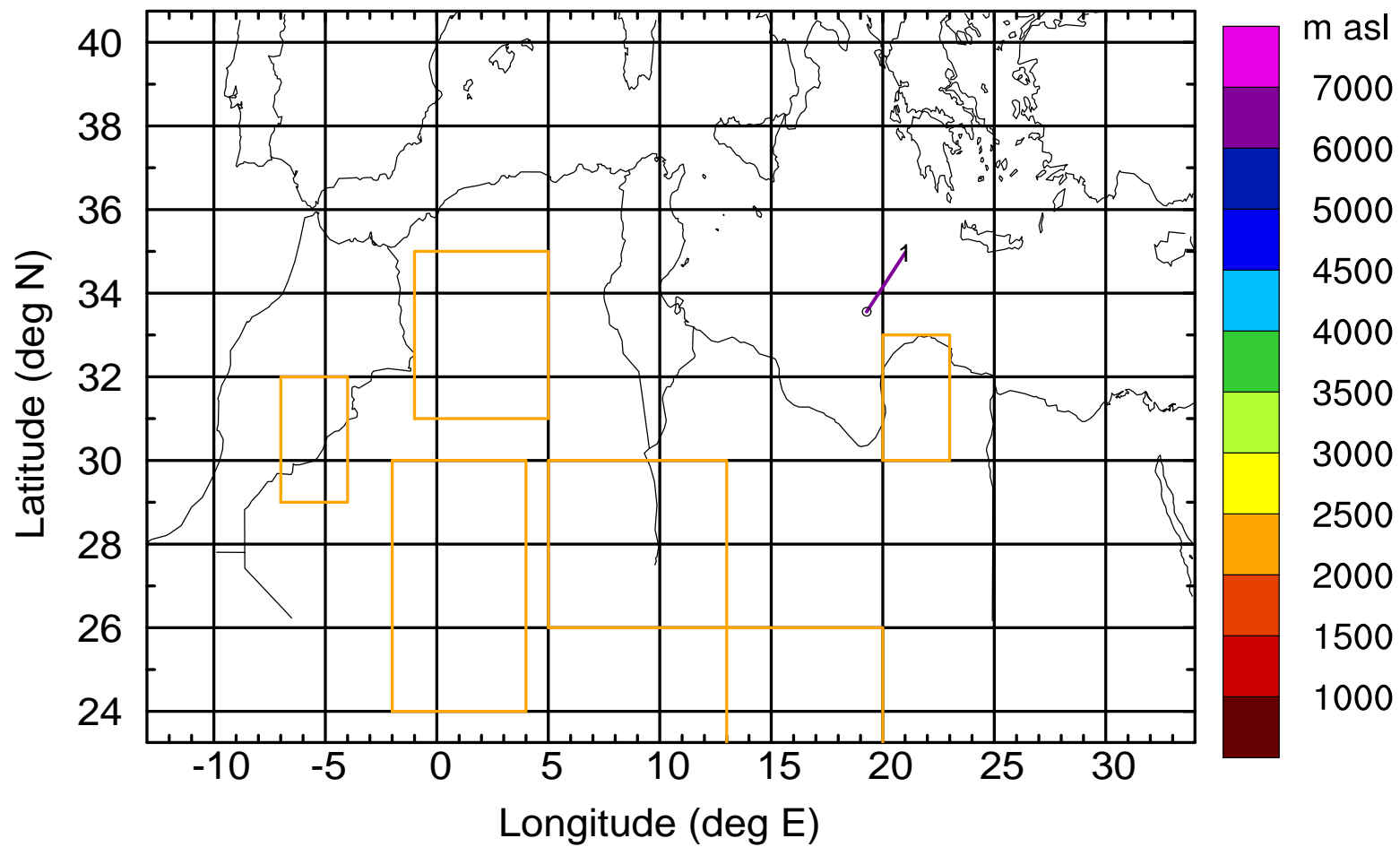
Level #4 of flight 170426a

BWD 20170426/12 -29H = 25/07 UTC



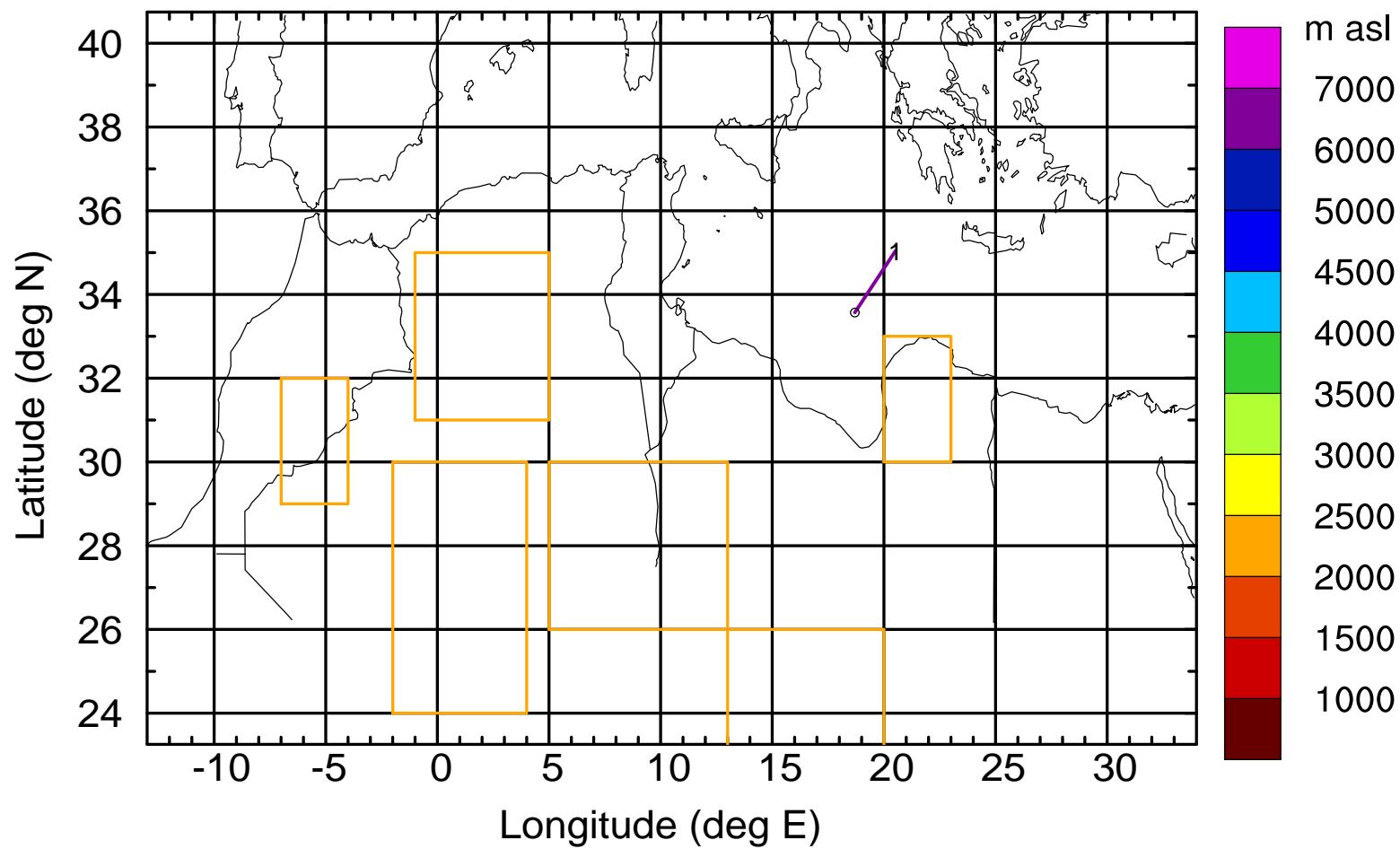
Level #4 of flight 170426a

BWD 20170426/12 -30H = 25/06 UTC



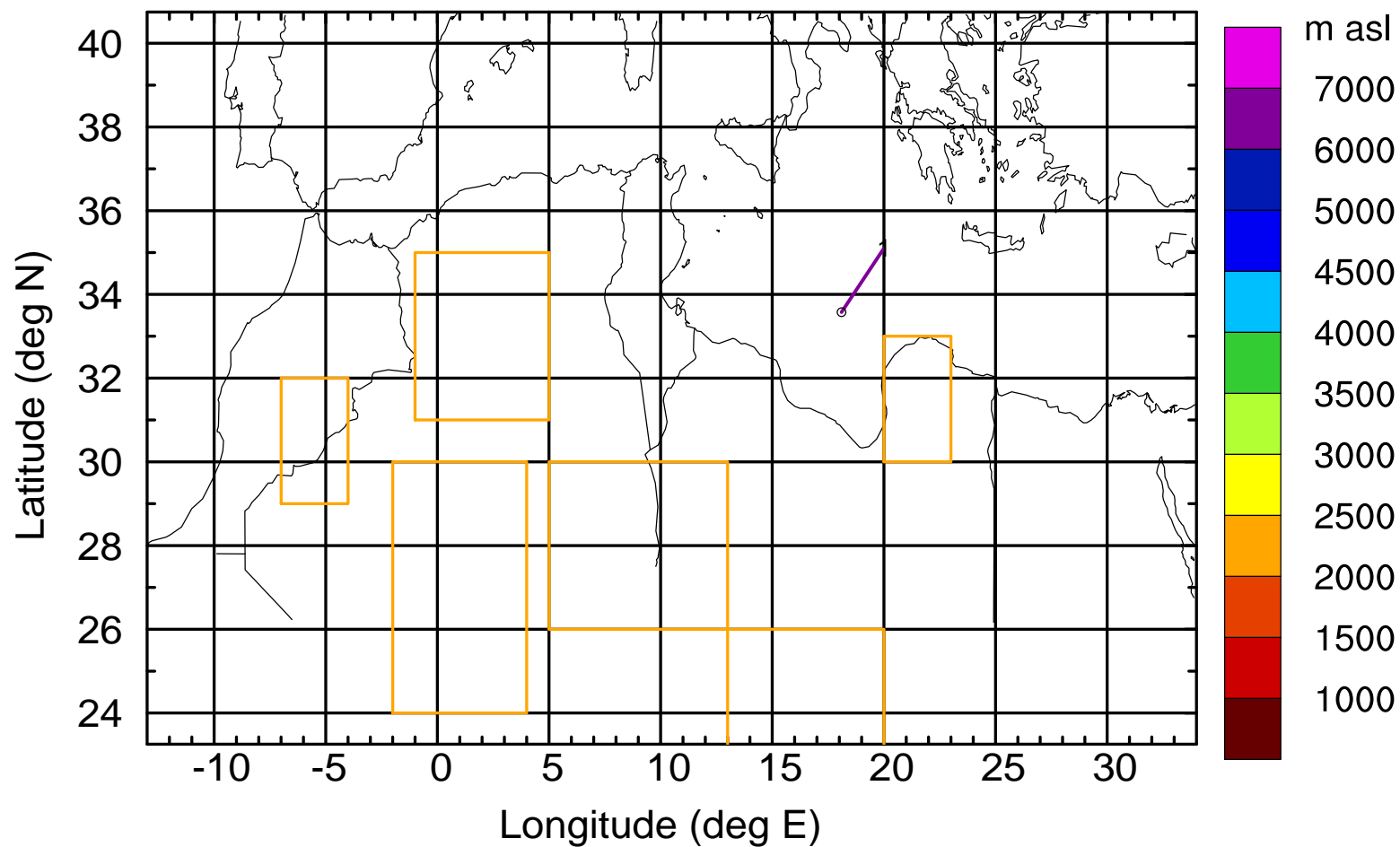
Level #4 of flight 170426a

BWD 20170426/12 -31H = 25/05 UTC



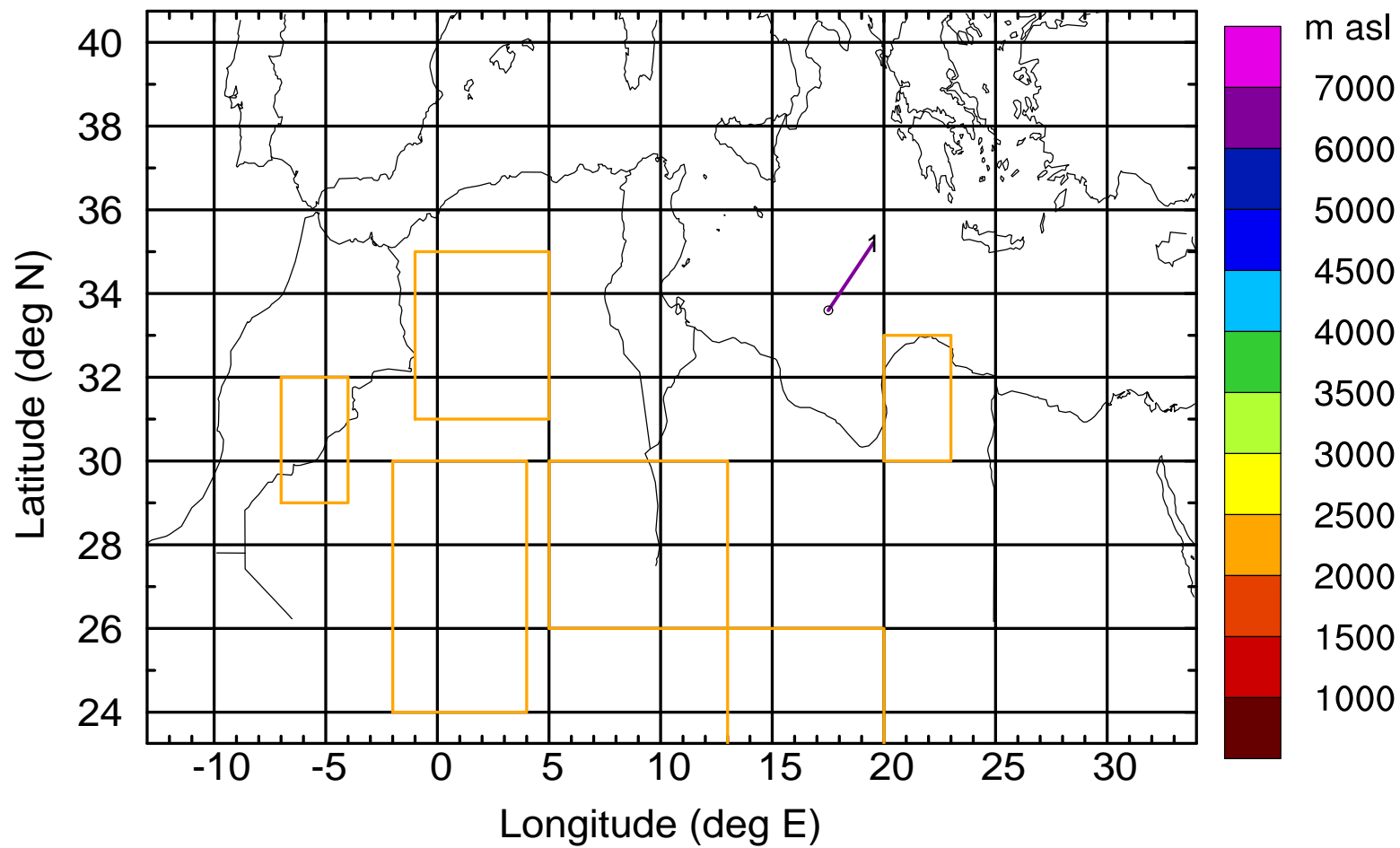
Level #4 of flight 170426a

BWD 20170426/12 -32H = 25/04 UTC



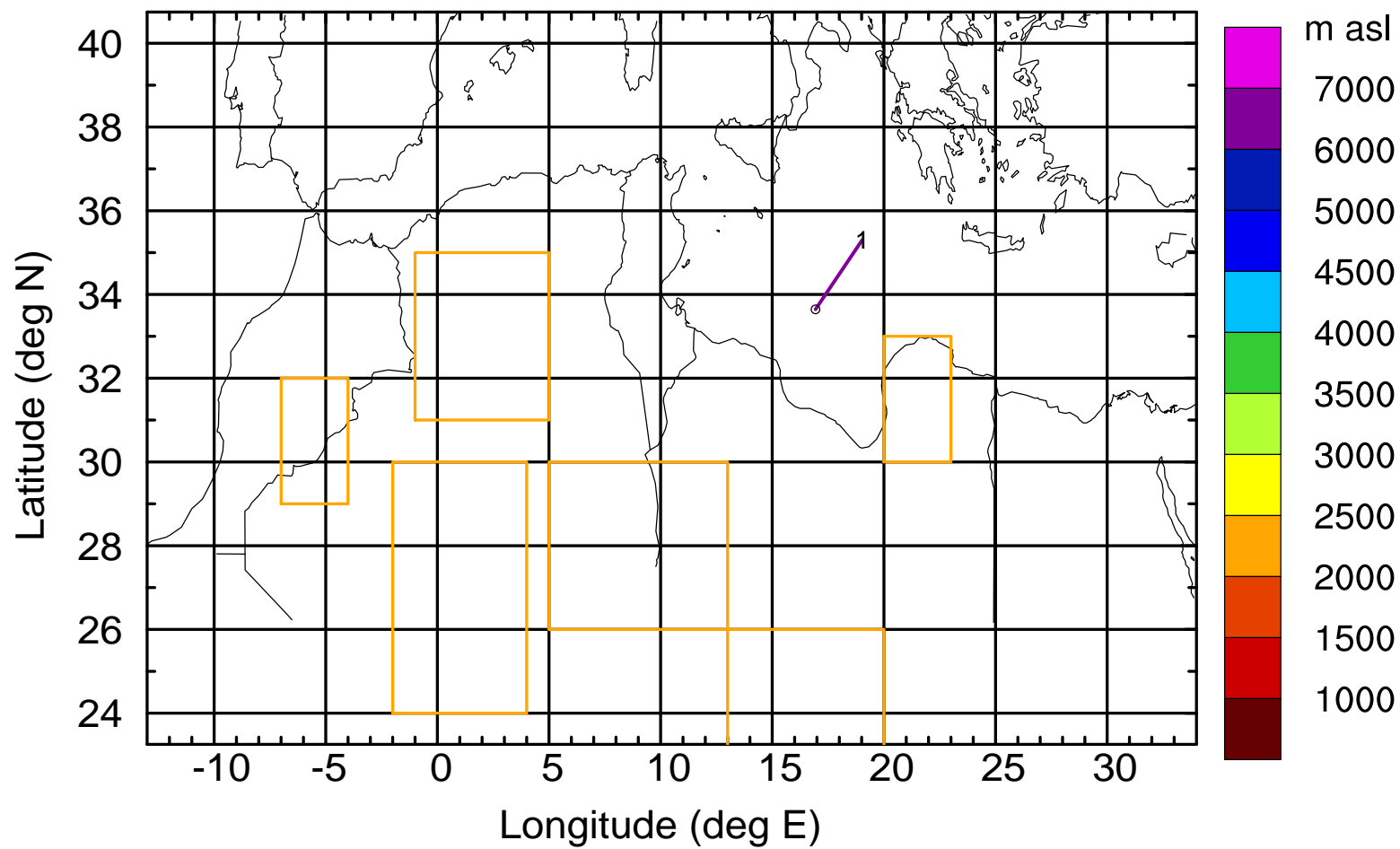
Level #4 of flight 170426a

BWD 20170426/12 -33H = 25/03 UTC



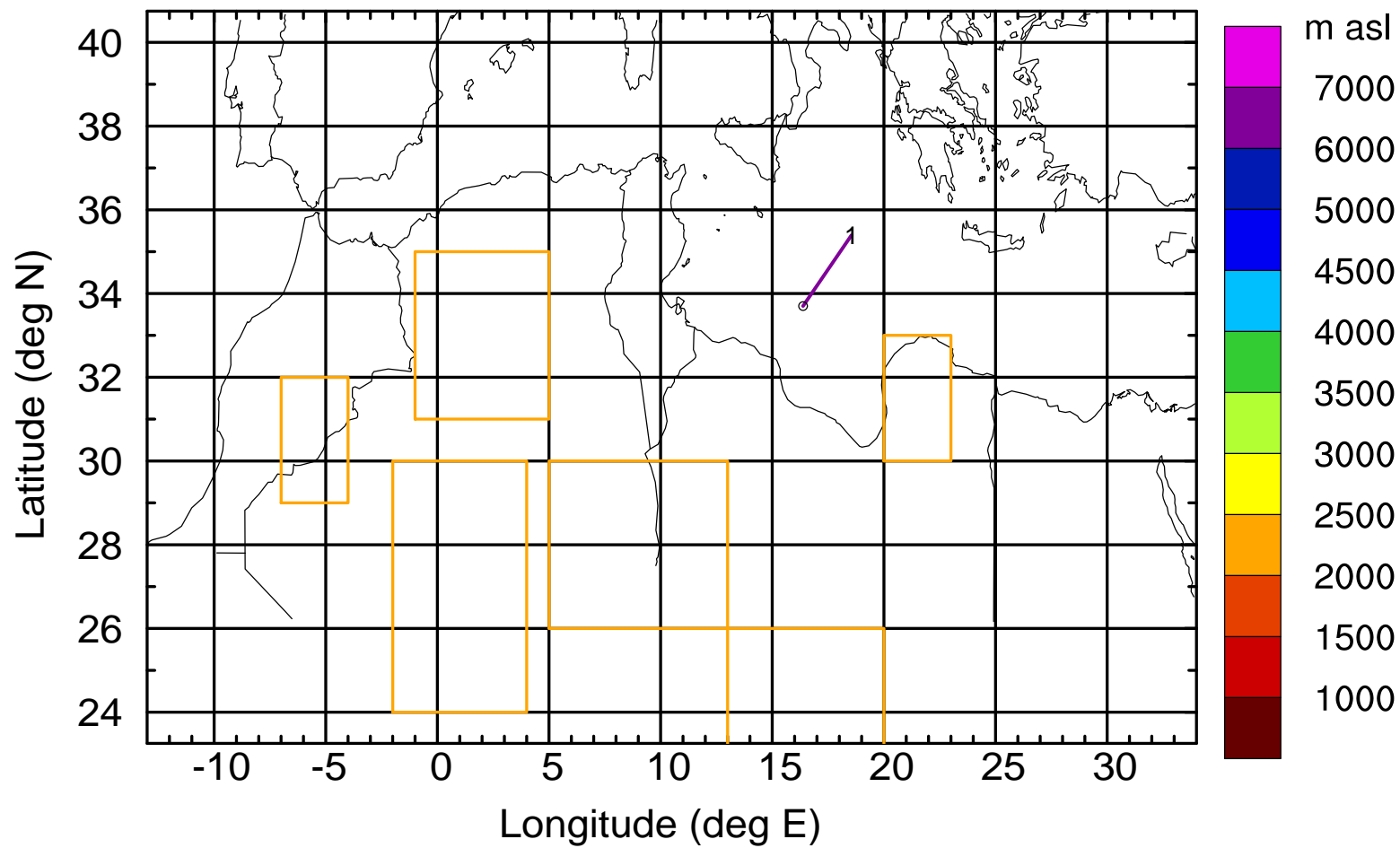
Level #4 of flight 170426a

BWD 20170426/12 -34H = 25/02 UTC



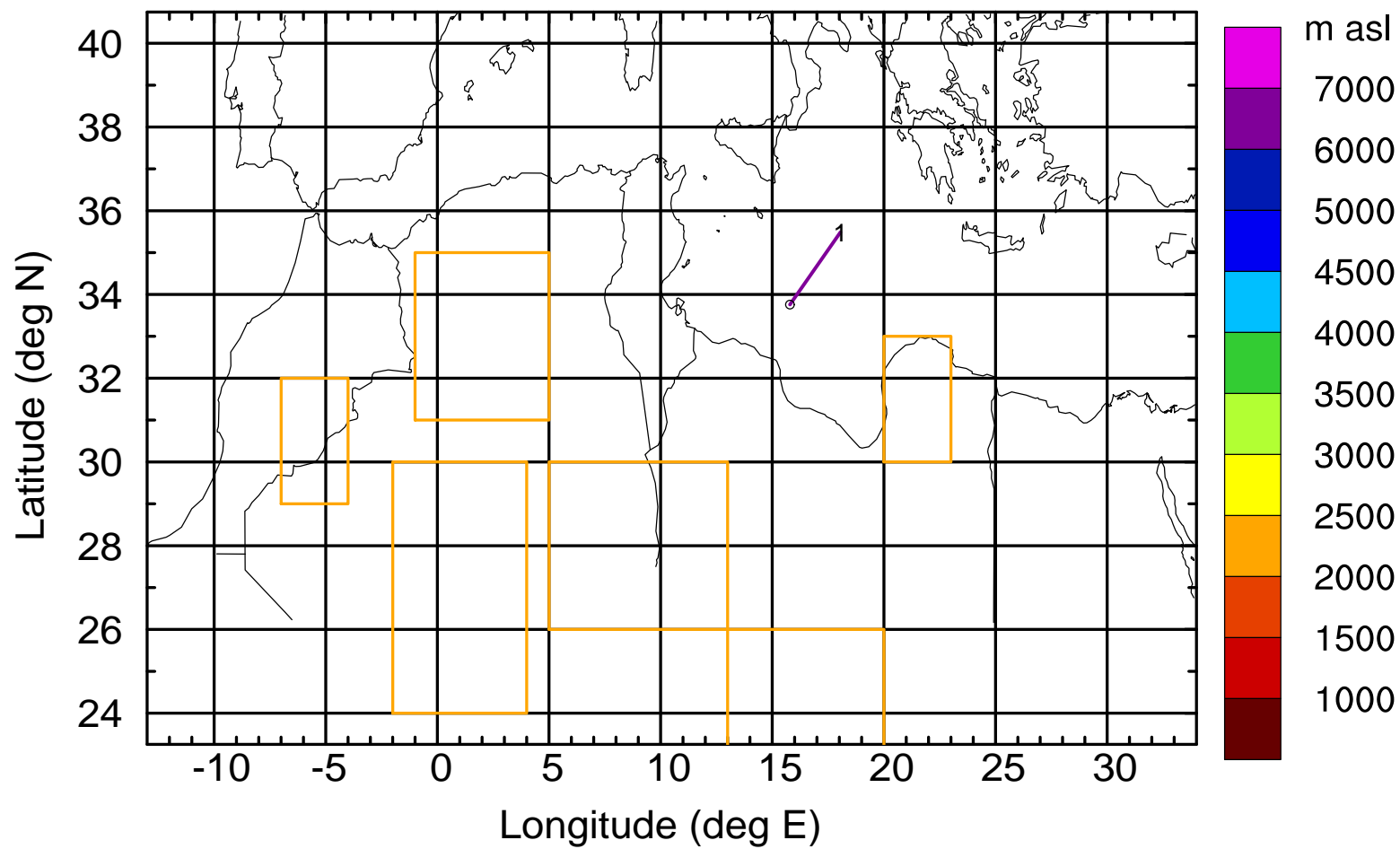
Level #4 of flight 170426a

BWD 20170426/12 -35H = 25/01 UTC



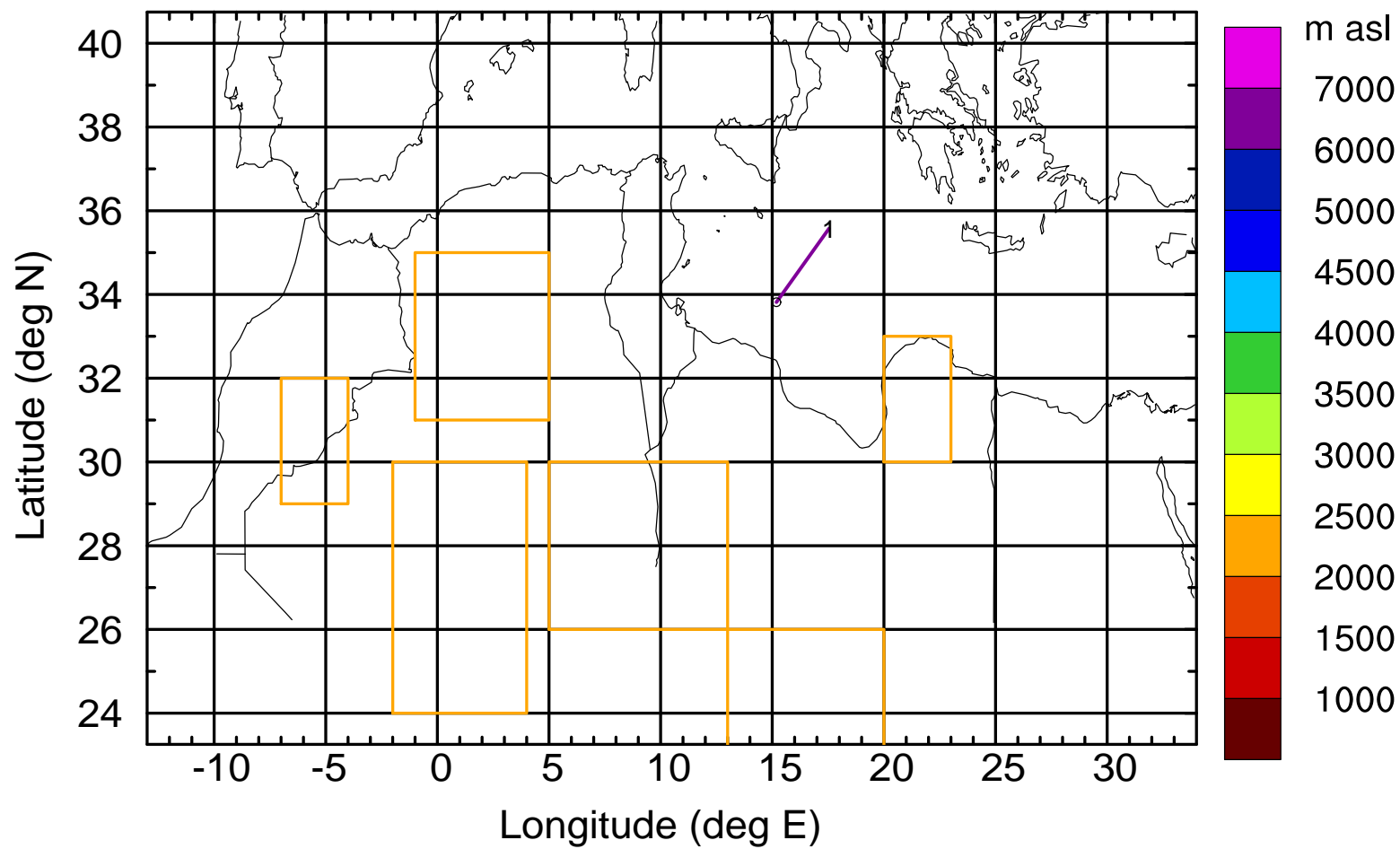
Level #4 of flight 170426a

BWD 20170426/12 -36H = 25/00 UTC



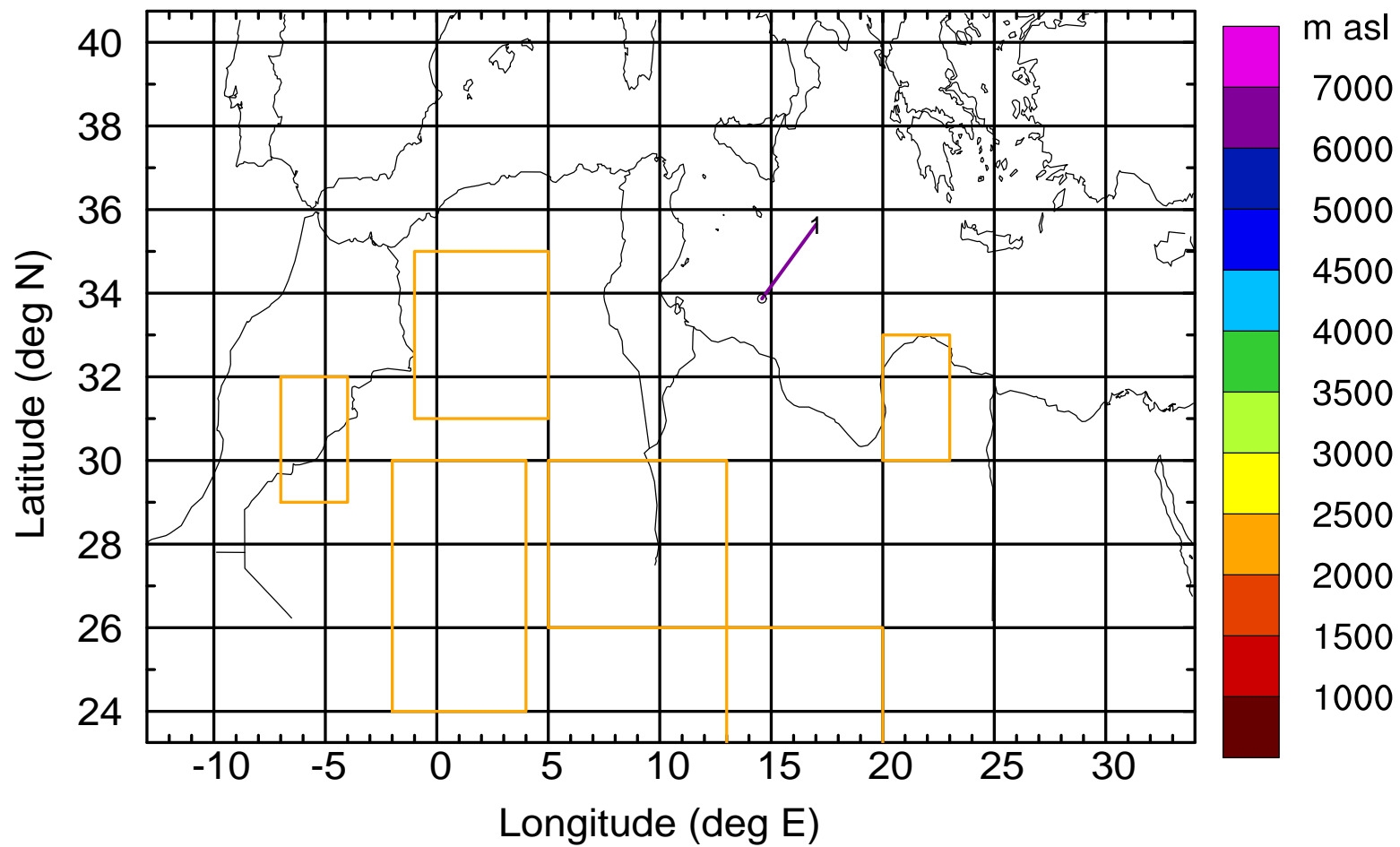
Level #4 of flight 170426a

BWD 20170426/12 -37H = 24/23 UTC



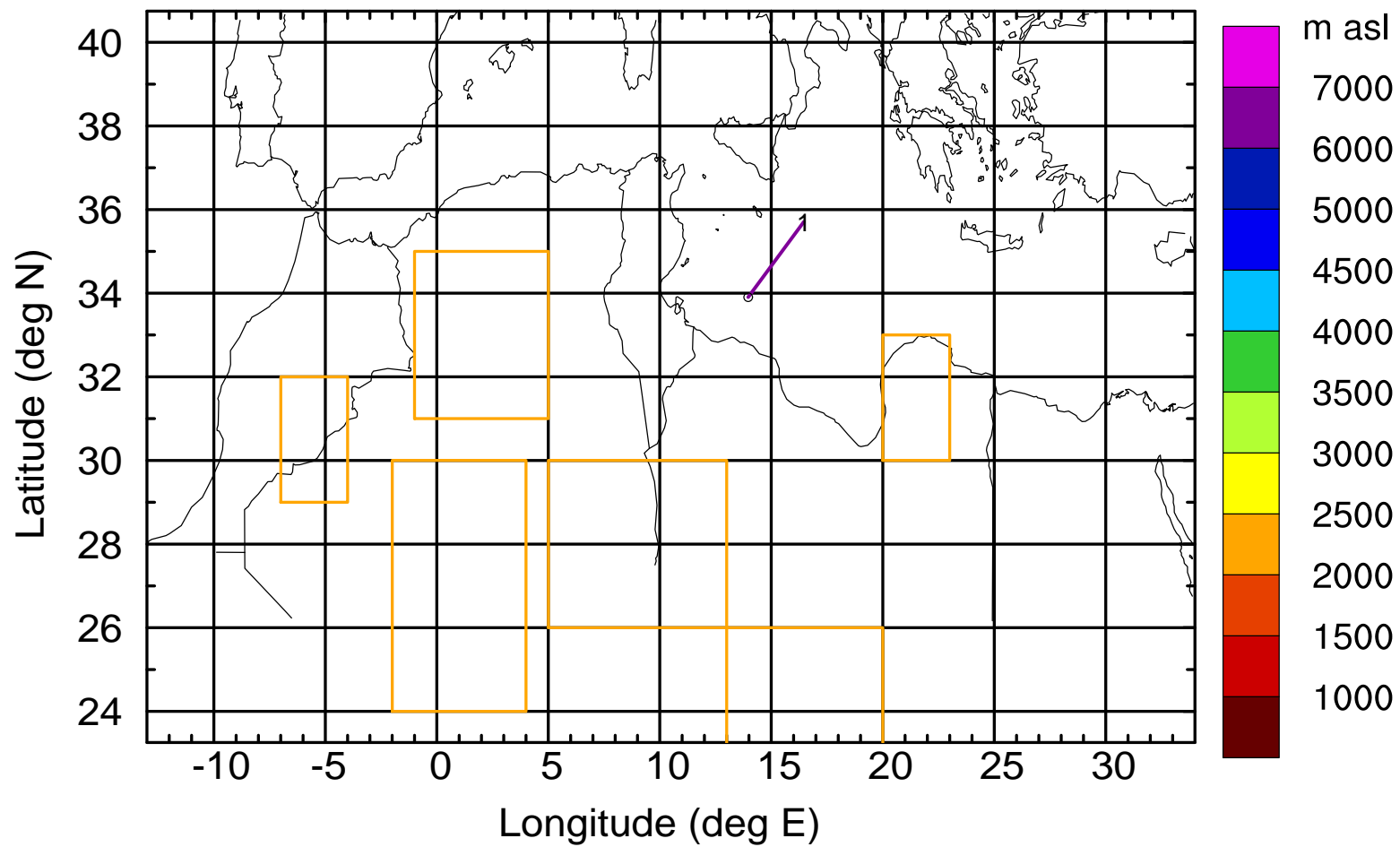
Level #4 of flight 170426a

BWD 20170426/12 -38H = 24/22 UTC



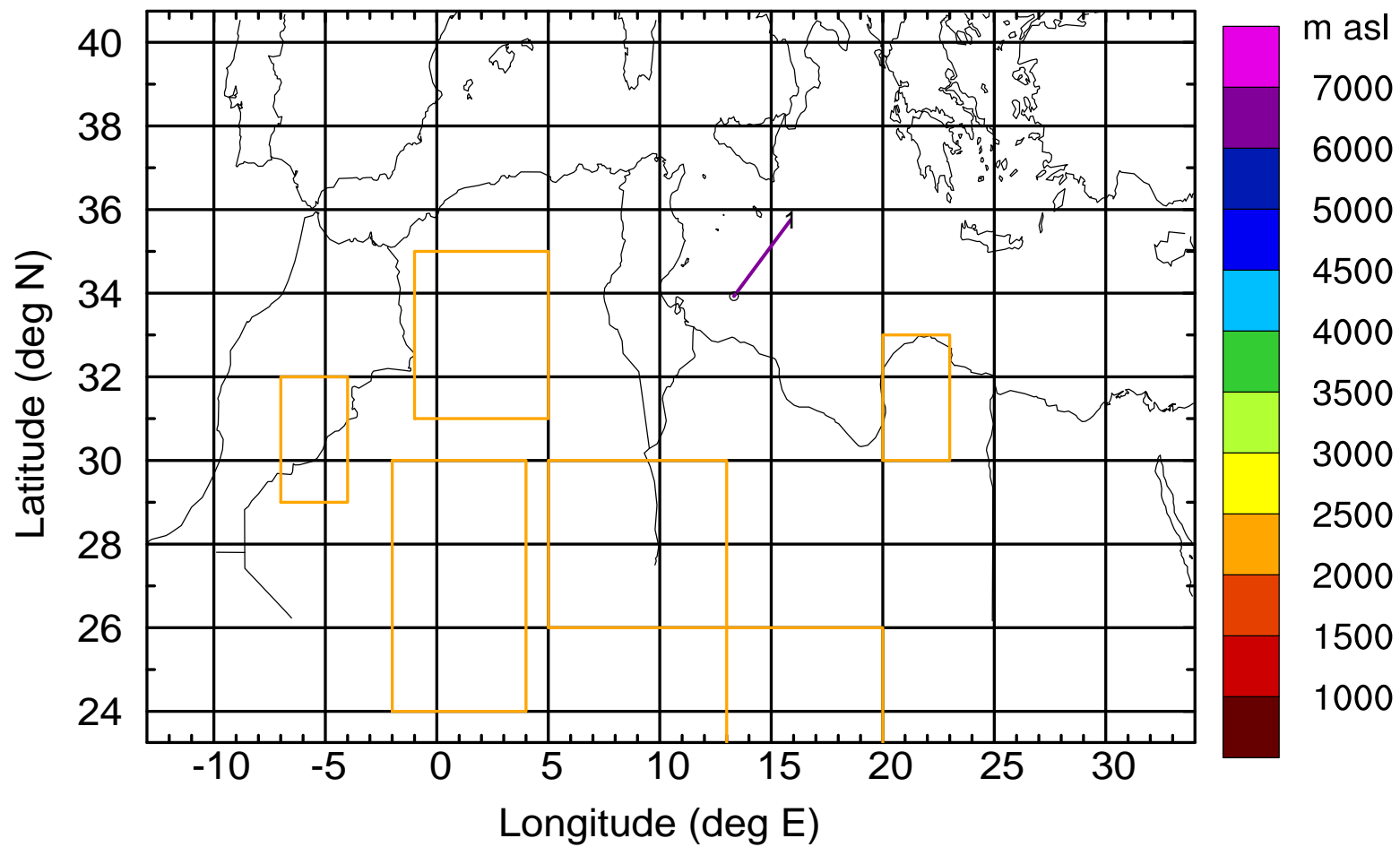
Level #4 of flight 170426a

BWD 20170426/12 -39H = 24/21 UTC



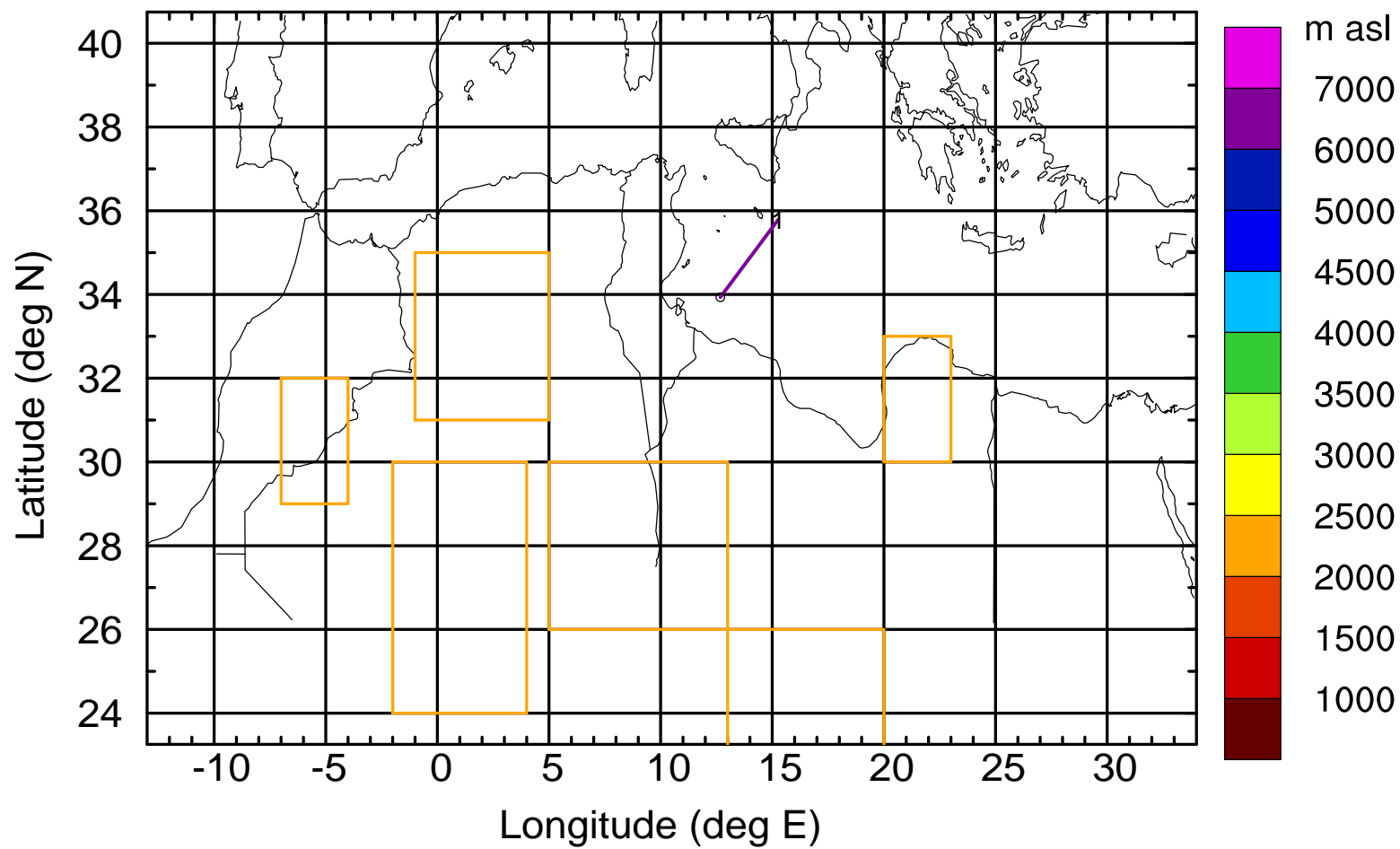
Level #4 of flight 170426a

BWD 20170426/12 -40H = 24/20 UTC



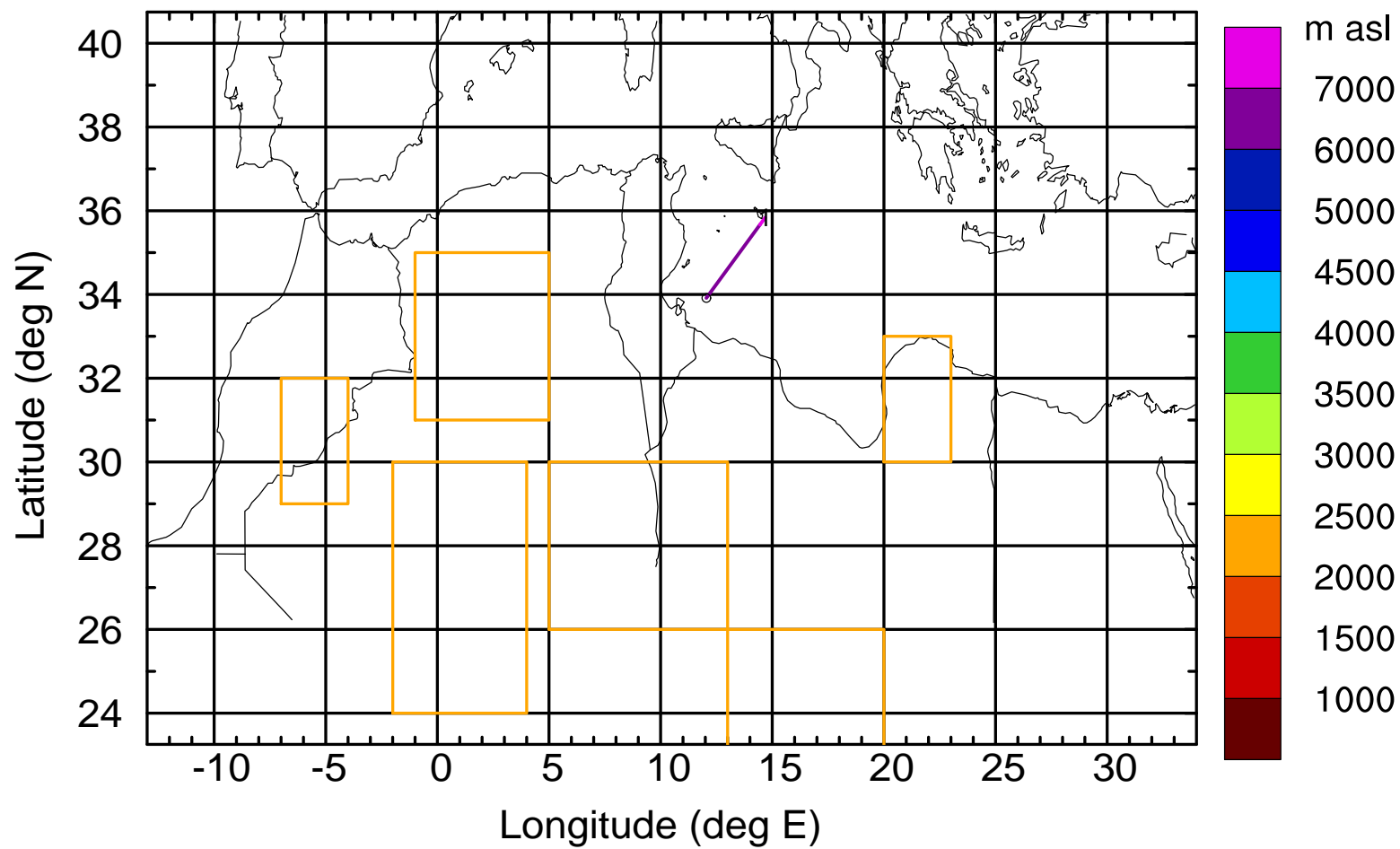
Level #4 of flight 170426a

BWD 20170426/12 -41H = 24/19 UTC



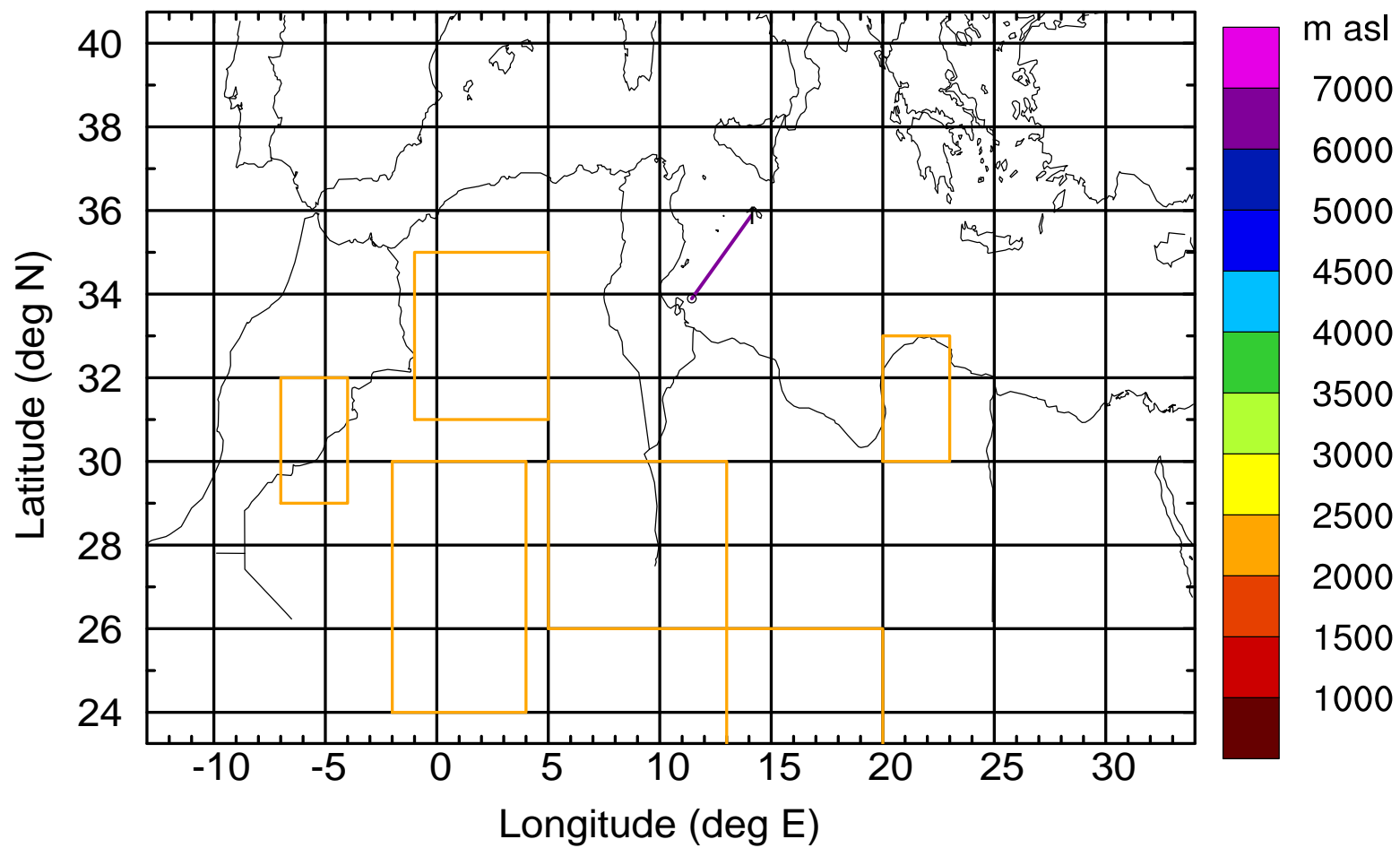
Level #4 of flight 170426a

BWD 20170426/12 -42H = 24/18 UTC



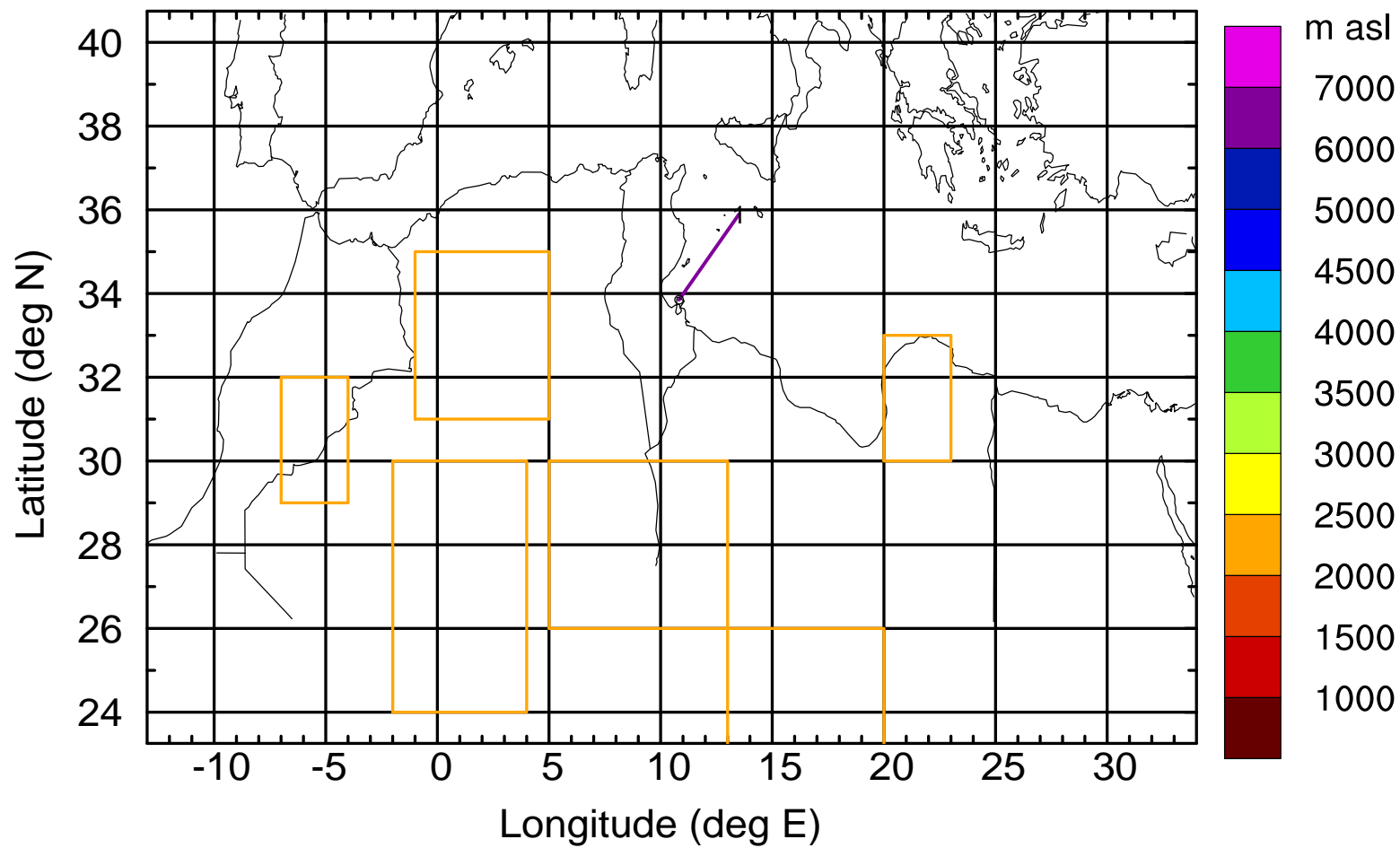
Level #4 of flight 170426a

BWD 20170426/12 -43H = 24/17 UTC



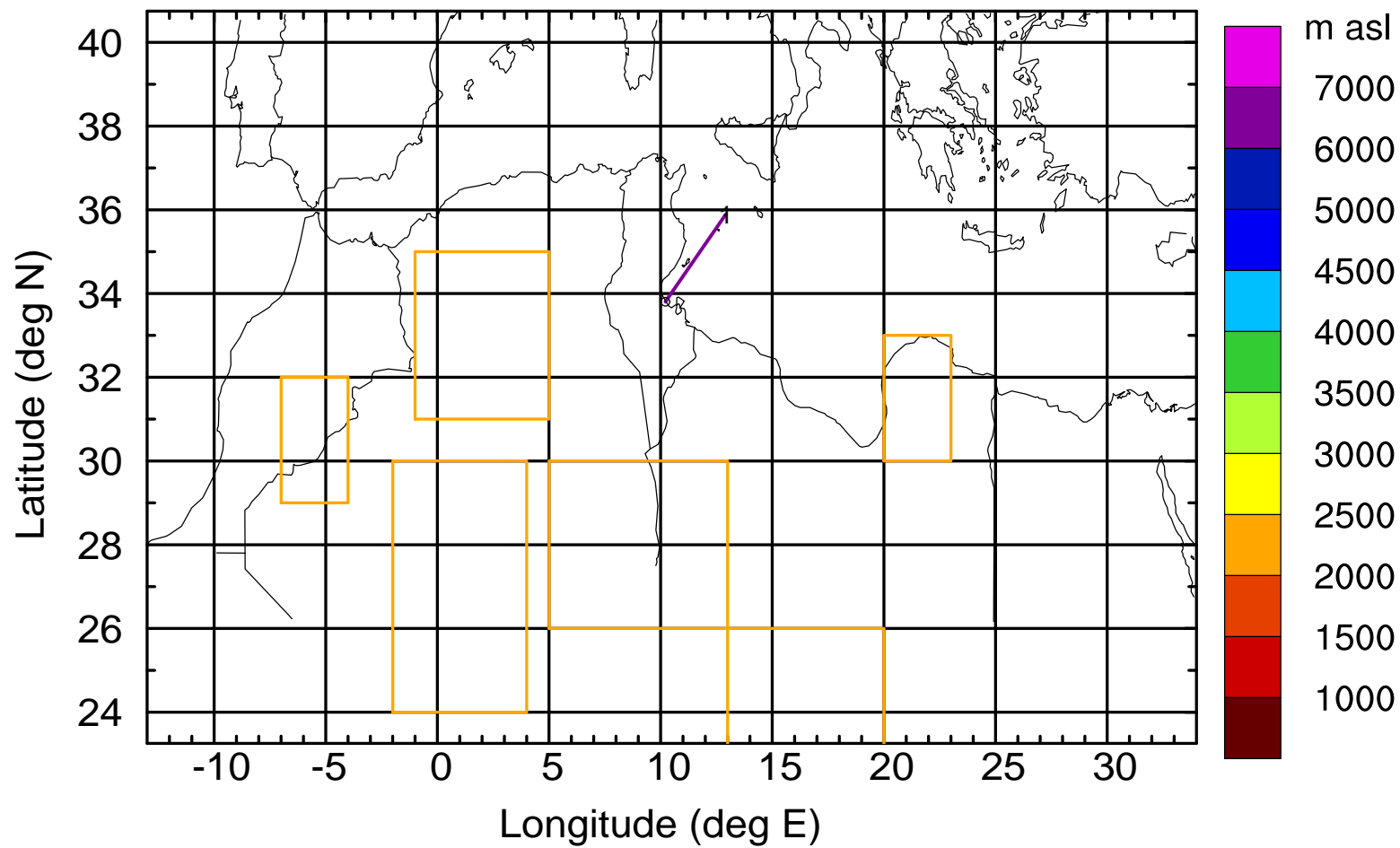
Level #4 of flight 170426a

BWD 20170426/12 -44H = 24/16 UTC



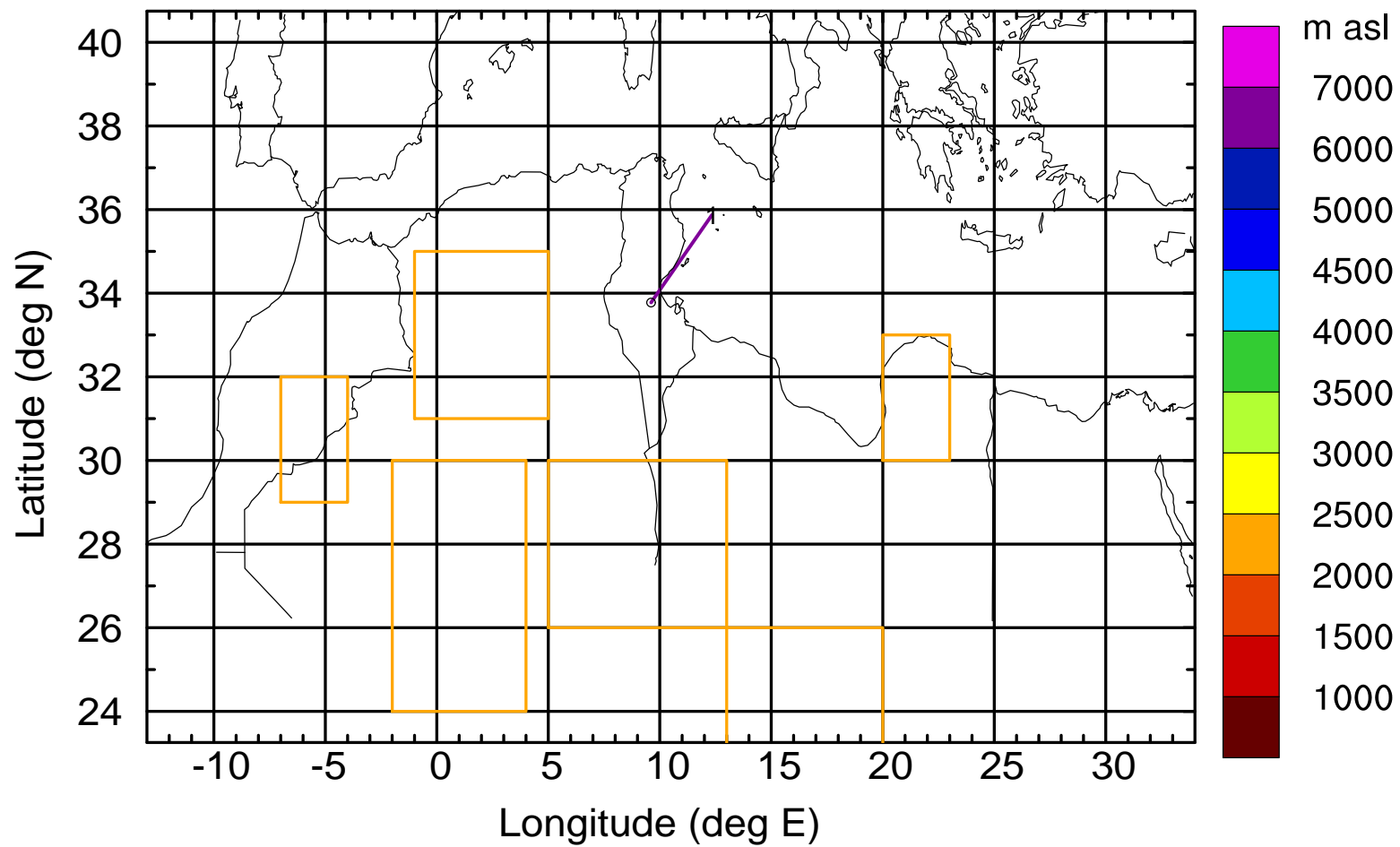
Level #4 of flight 170426a

BWD 20170426/12 -45H = 24/15 UTC



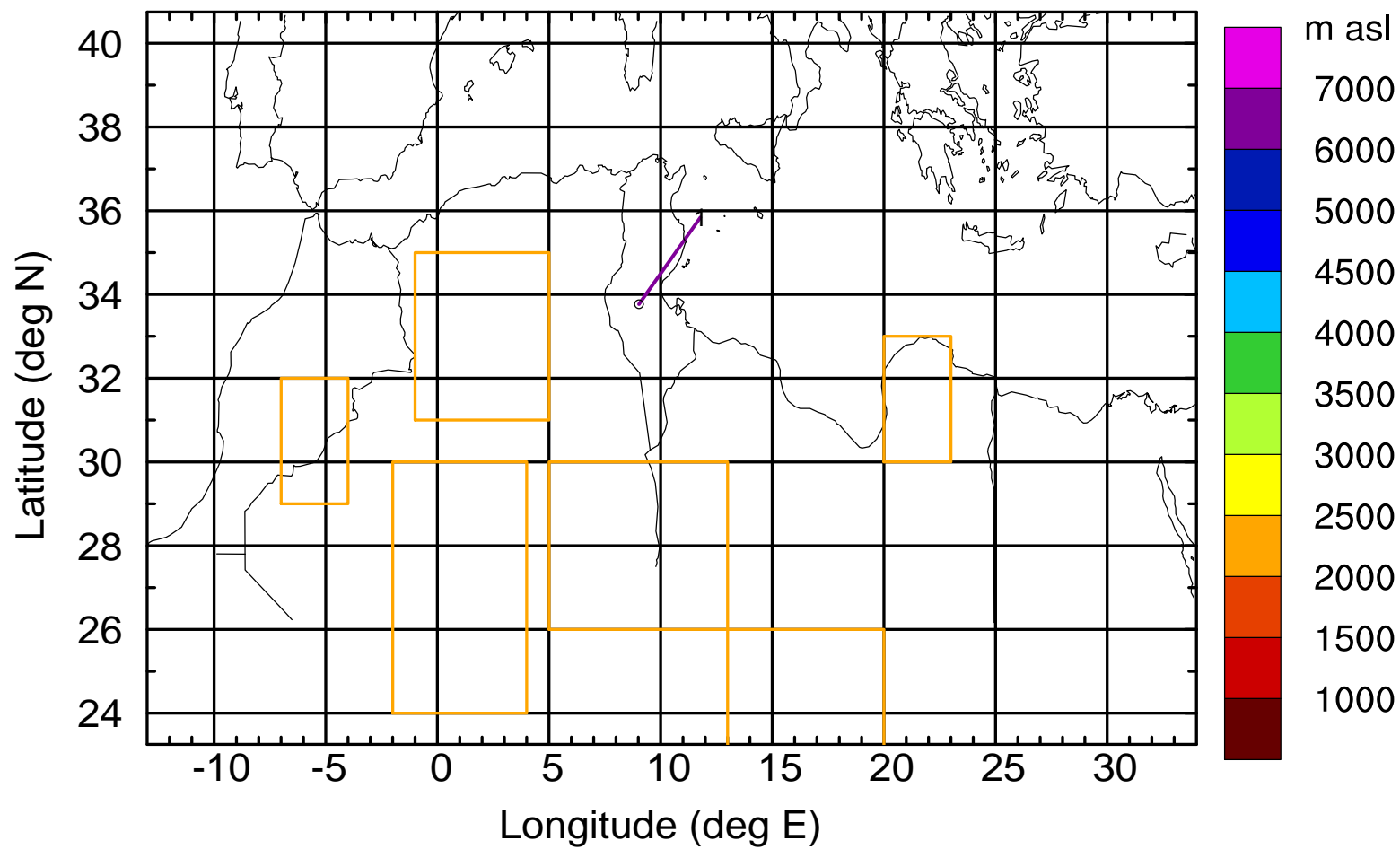
Level #4 of flight 170426a

BWD 20170426/12 -46H = 24/14 UTC



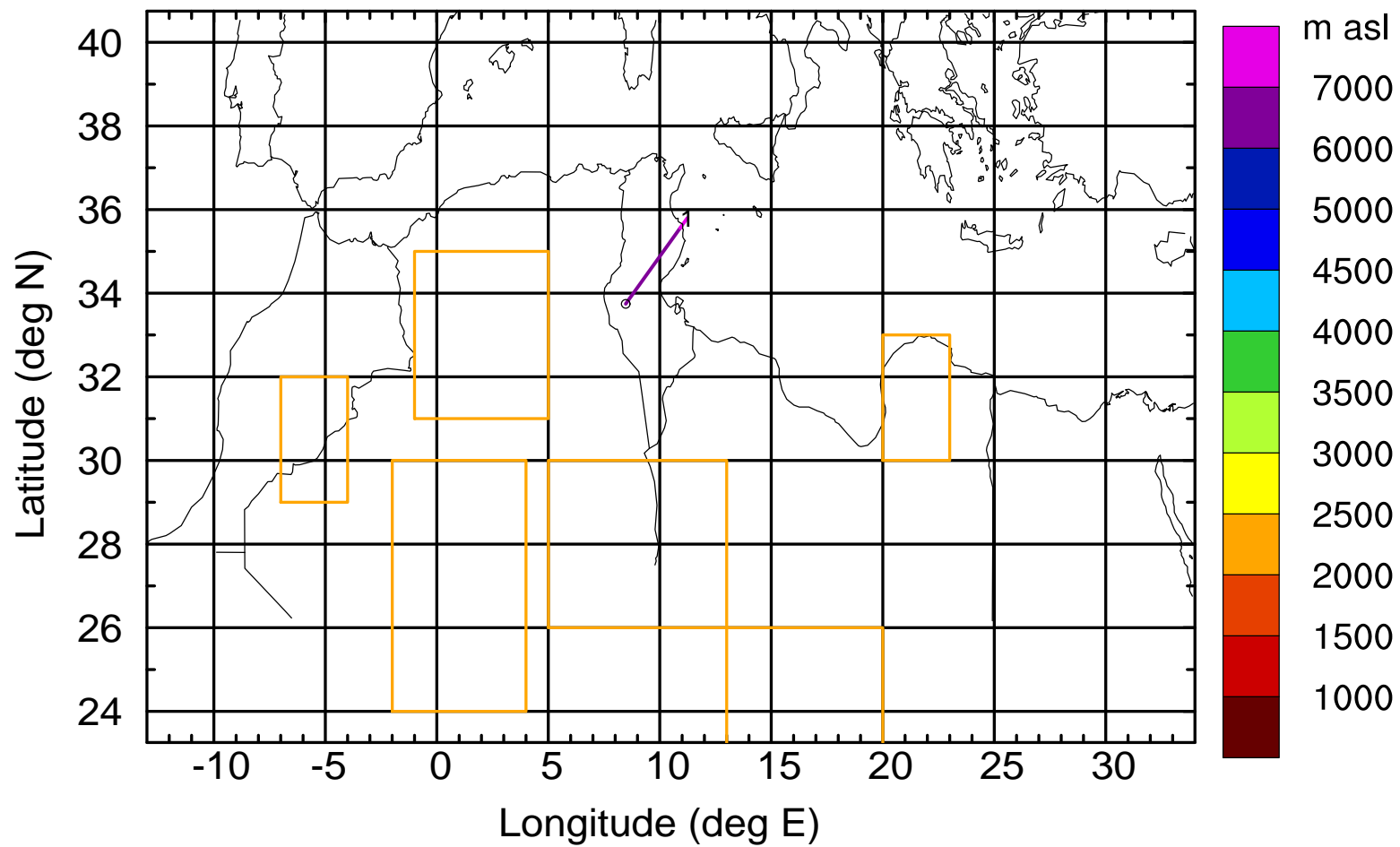
Level #4 of flight 170426a

BWD 20170426/12 -47H = 24/13 UTC



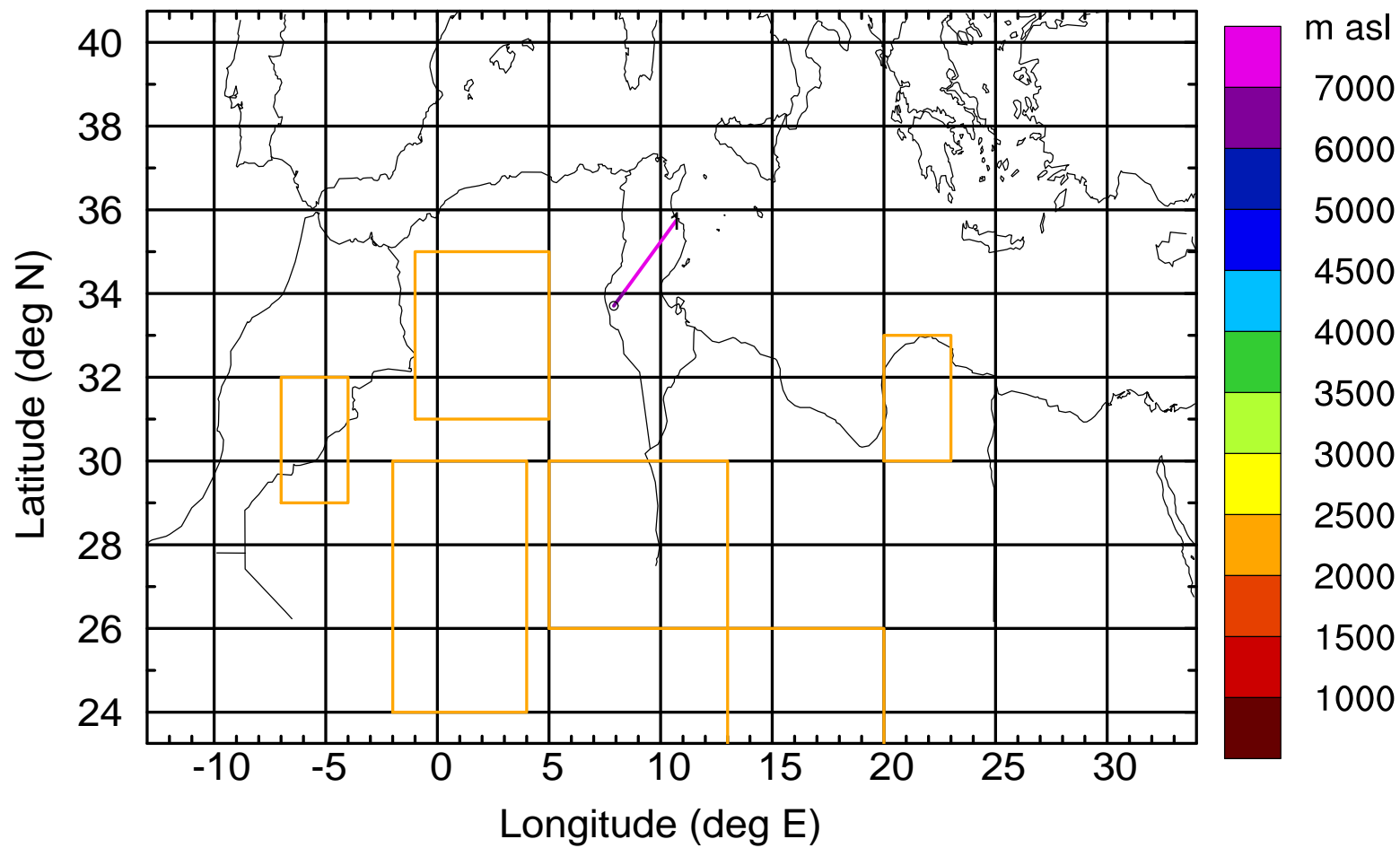
Level #4 of flight 170426a

BWD 20170426/12 -48H = 24/12 UTC



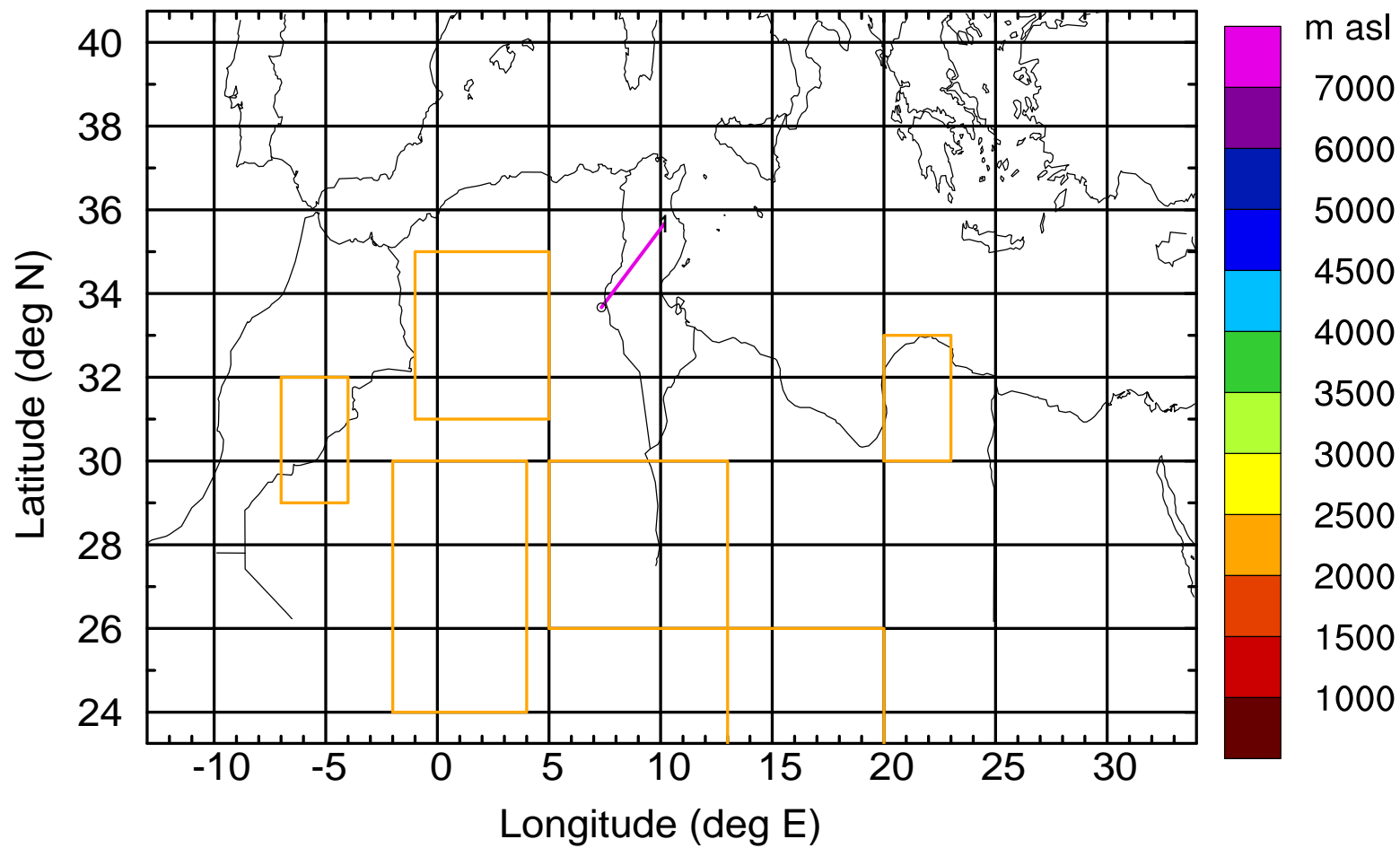
Level #4 of flight 170426a

BWD 20170426/12 -49H = 24/11 UTC



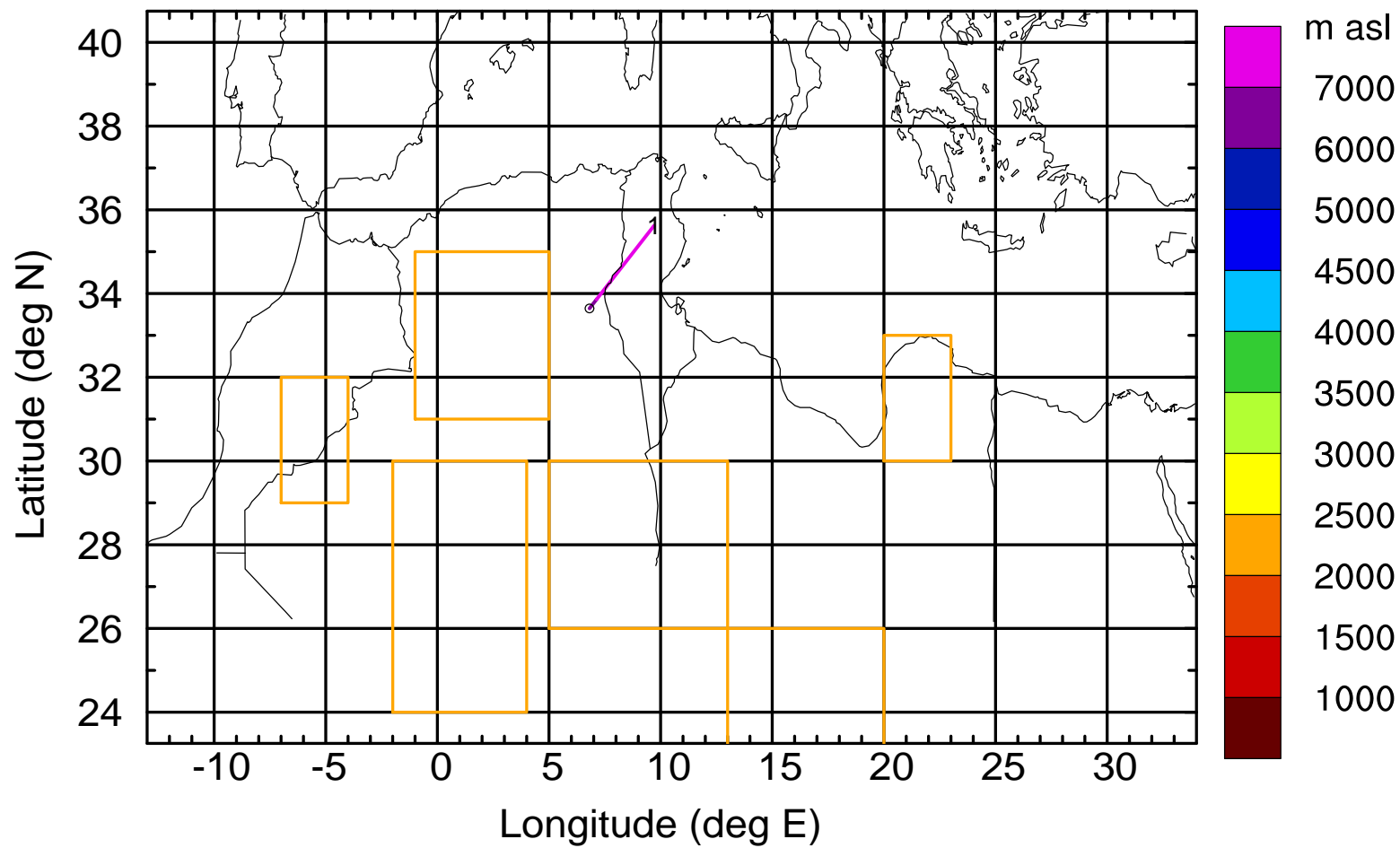
Level #4 of flight 170426a

BWD 20170426/12 -50H = 24/10 UTC



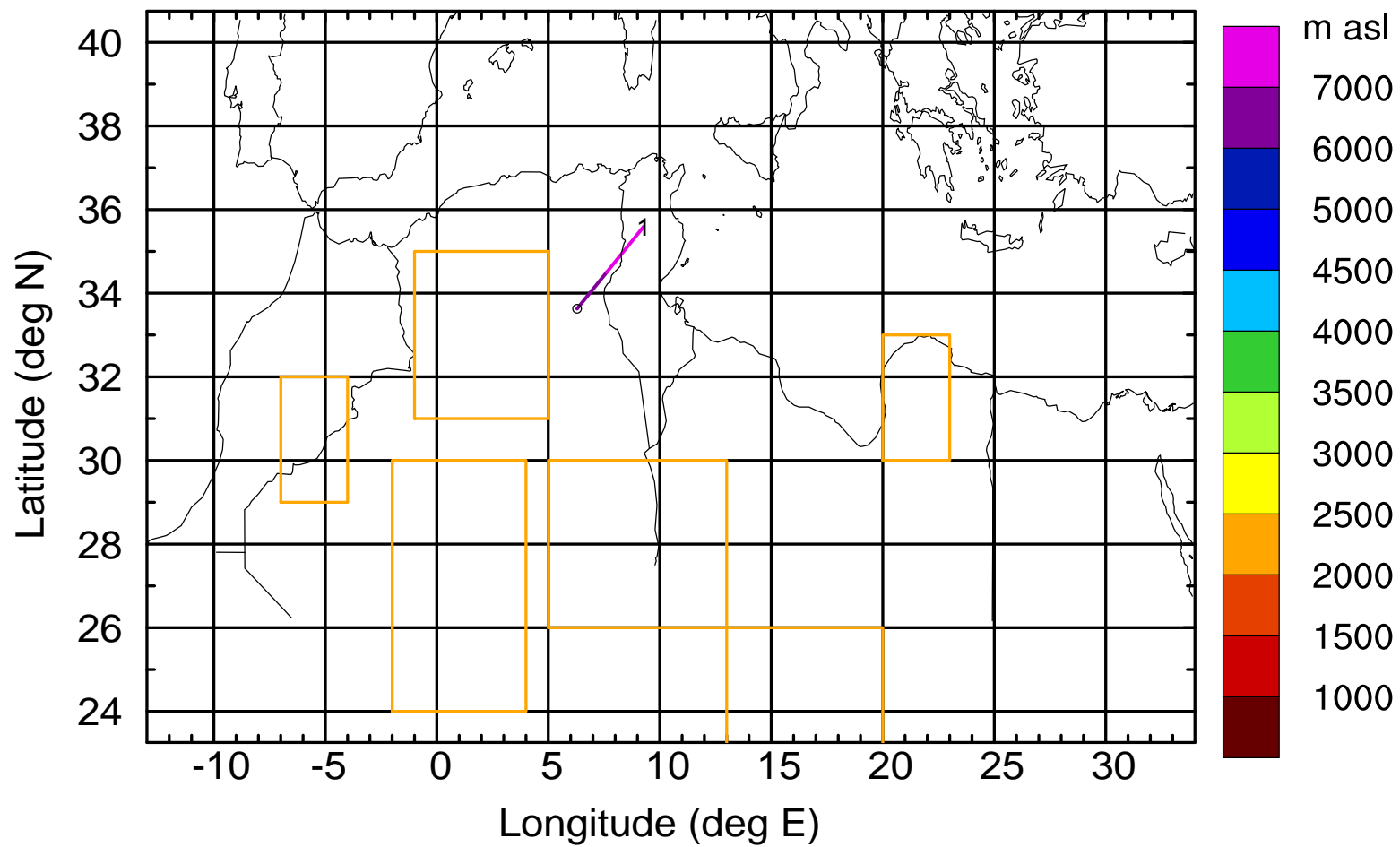
Level #4 of flight 170426a

BWD 20170426/12 -51H = 24/09 UTC



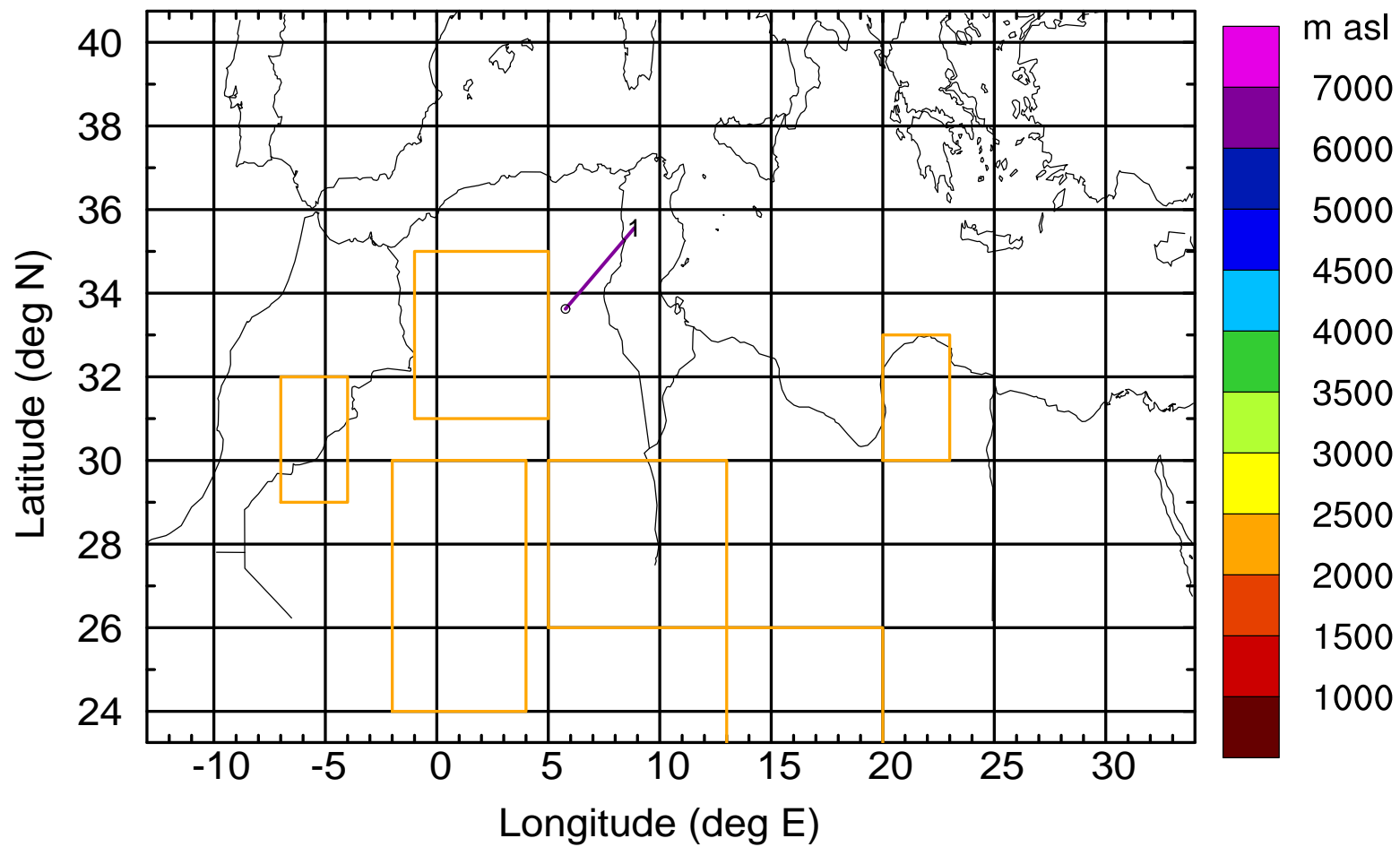
Level #4 of flight 170426a

BWD 20170426/12 -52H = 24/08 UTC



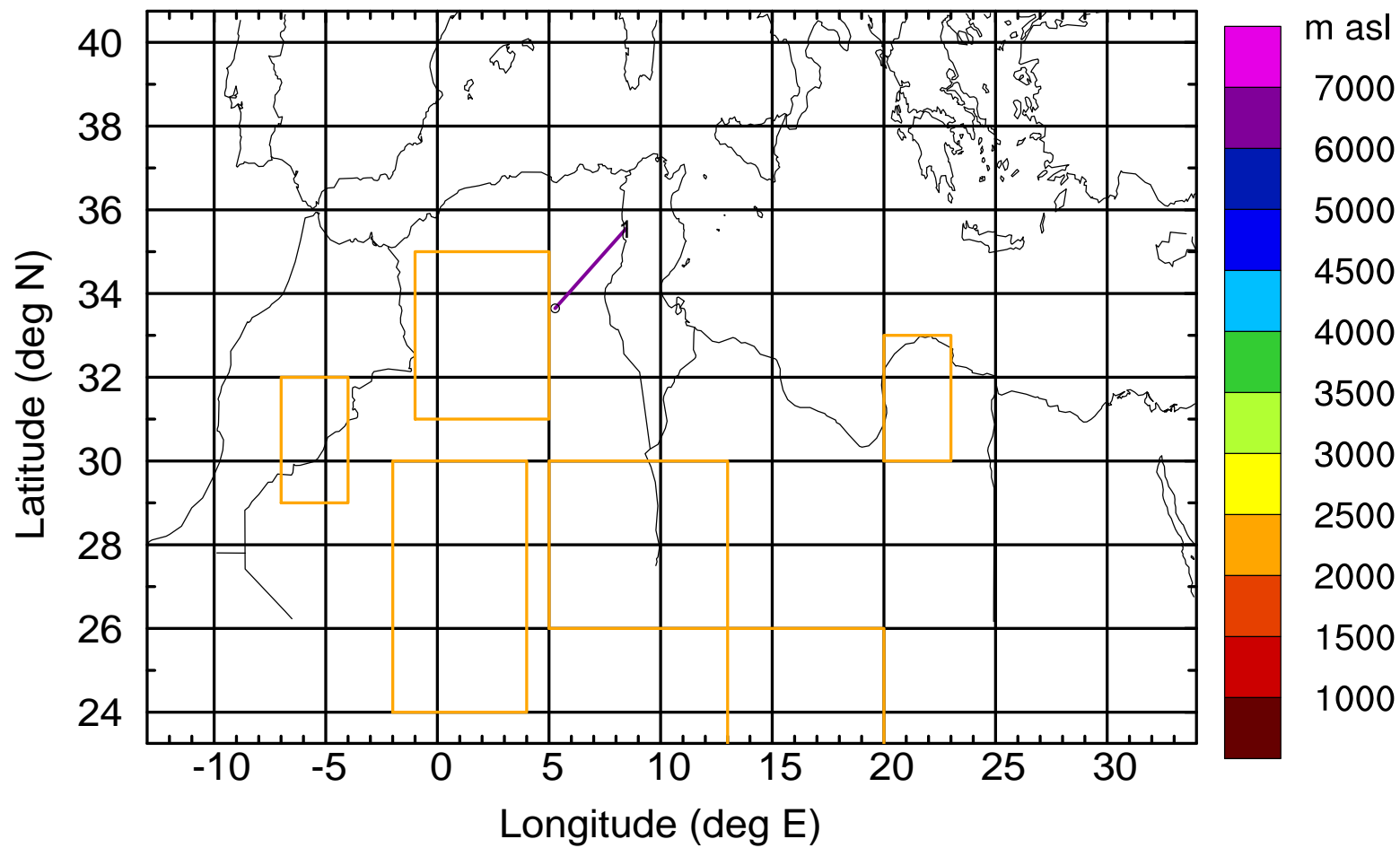
Level #4 of flight 170426a

BWD 20170426/12 -53H = 24/07 UTC



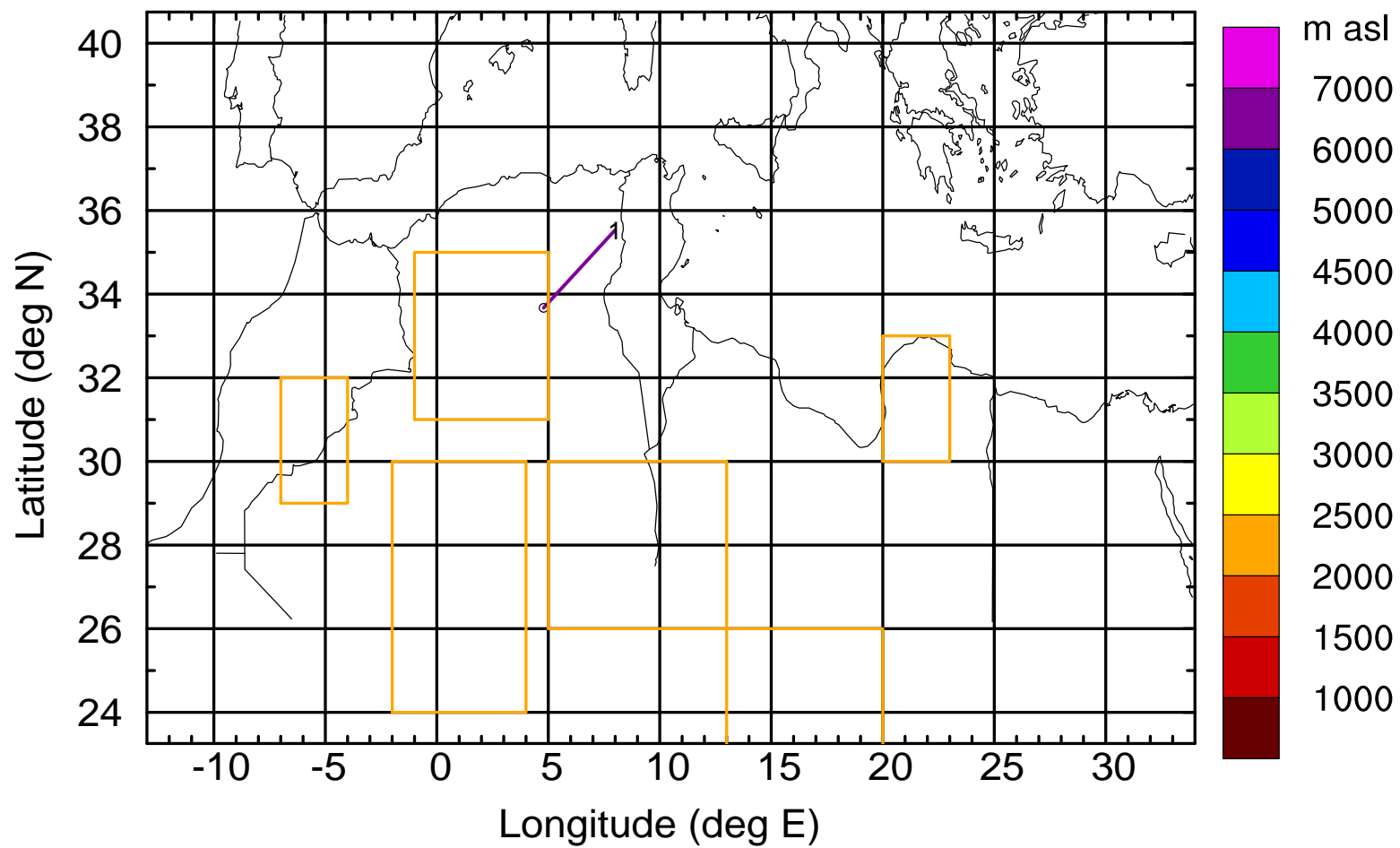
Level #4 of flight 170426a

BWD 20170426/12 -54H = 24/06 UTC



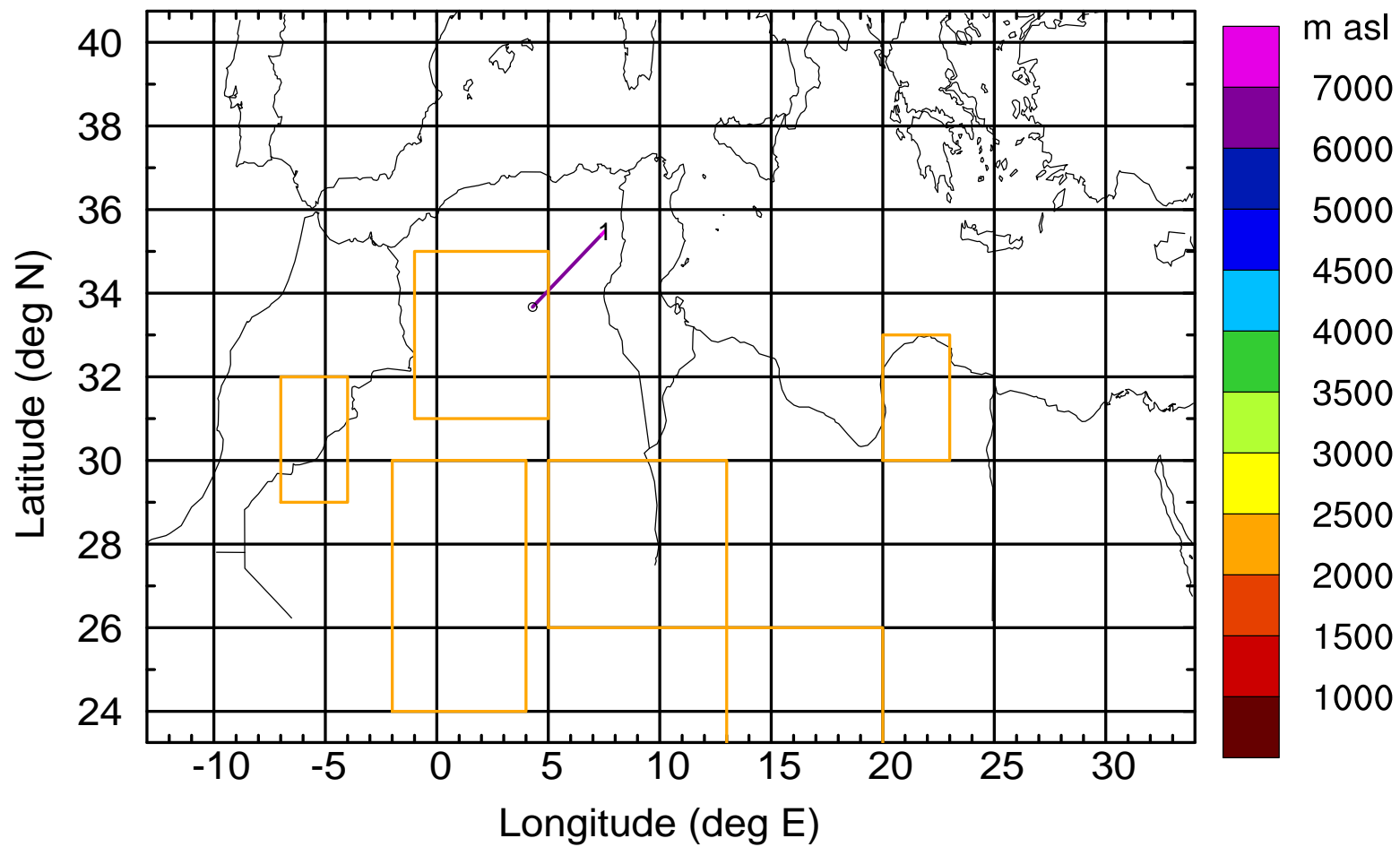
Level #4 of flight 170426a

BWD 20170426/12 -55H = 24/05 UTC



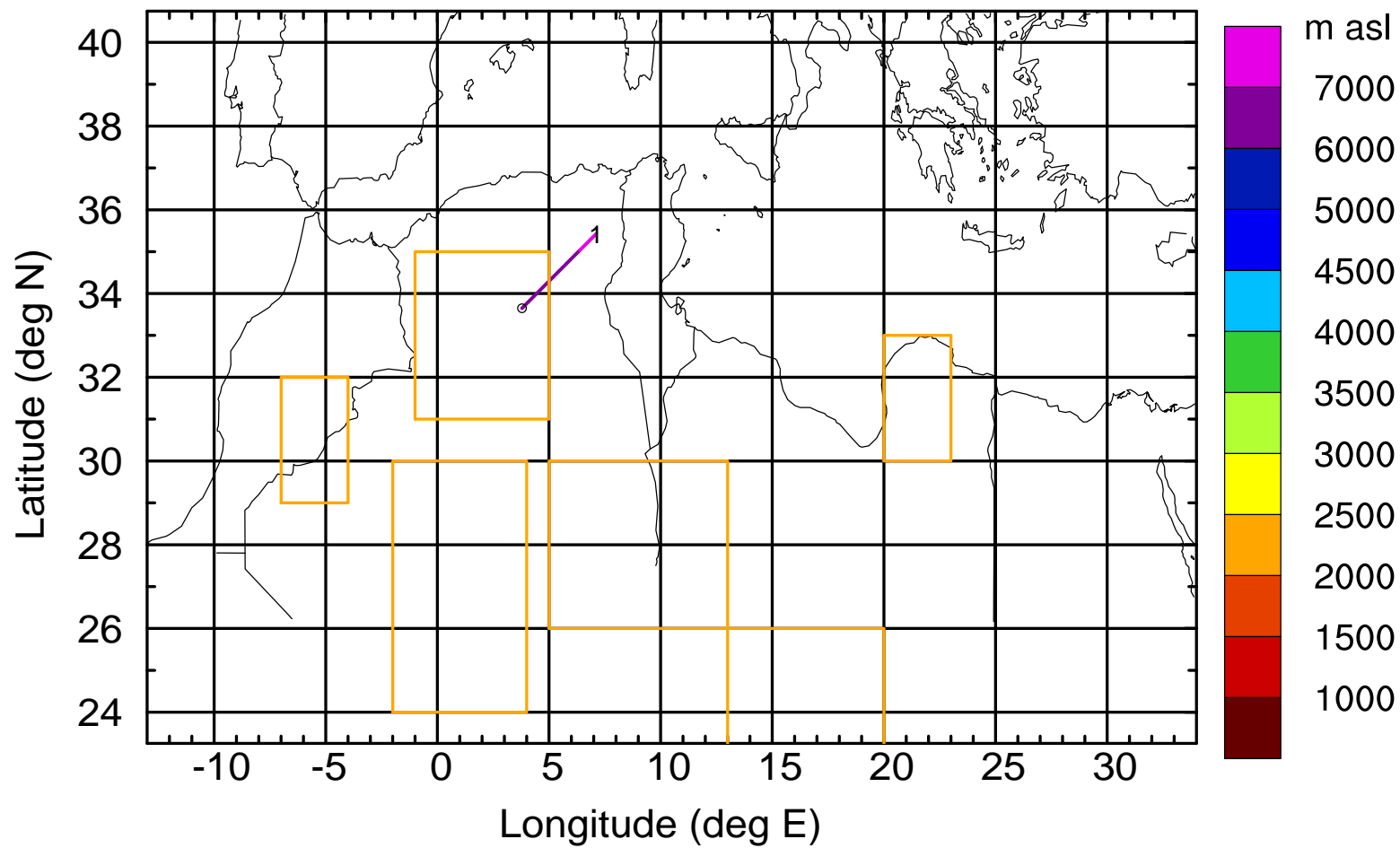
Level #4 of flight 170426a

BWD 20170426/12 -56H = 24/04 UTC



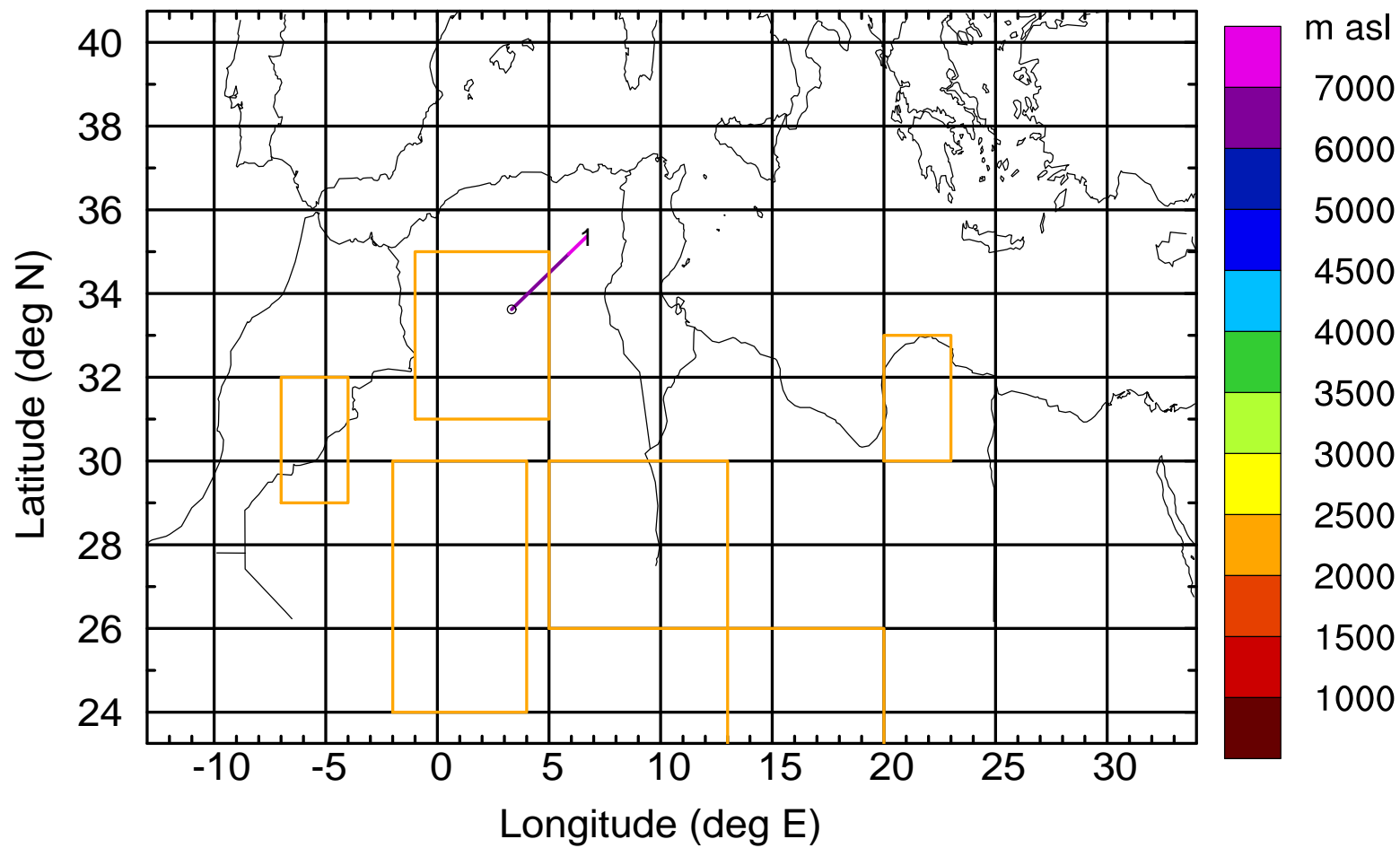
Level #4 of flight 170426a

BWD 20170426/12 -57H = 24/03 UTC



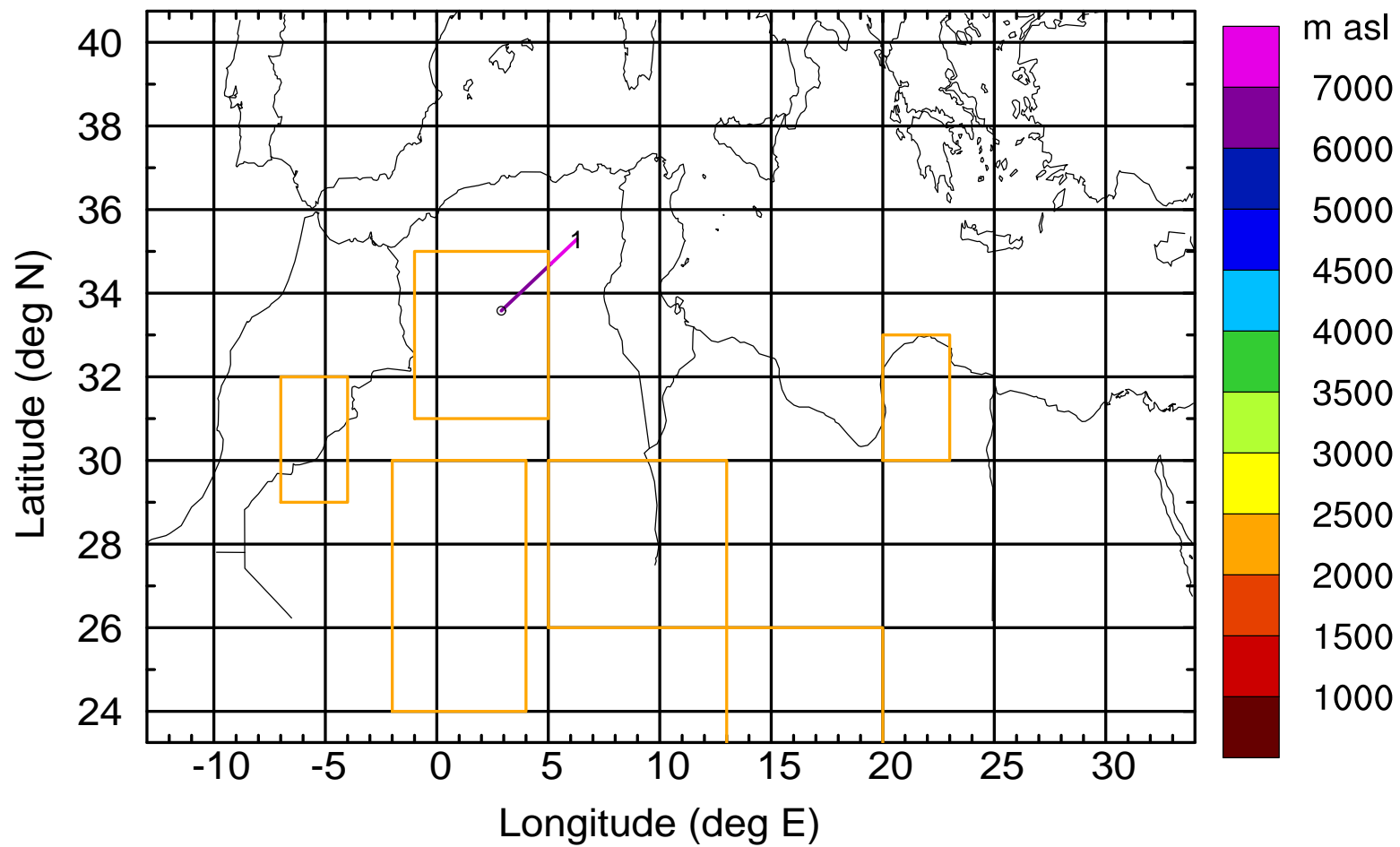
Level #4 of flight 170426a

BWD 20170426/12 -58H = 24/02 UTC



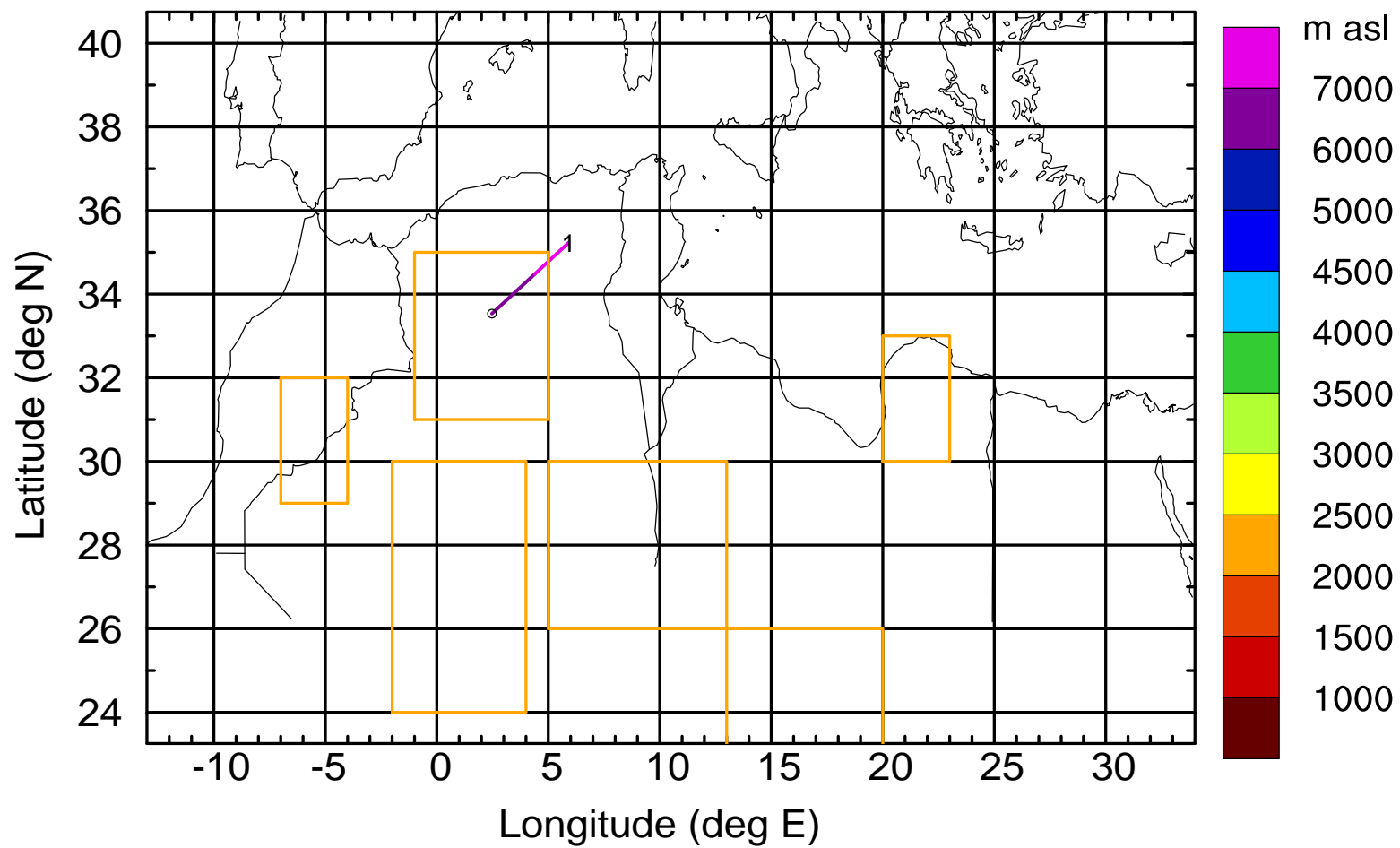
Level #4 of flight 170426a

BWD 20170426/12 -59H = 24/01 UTC



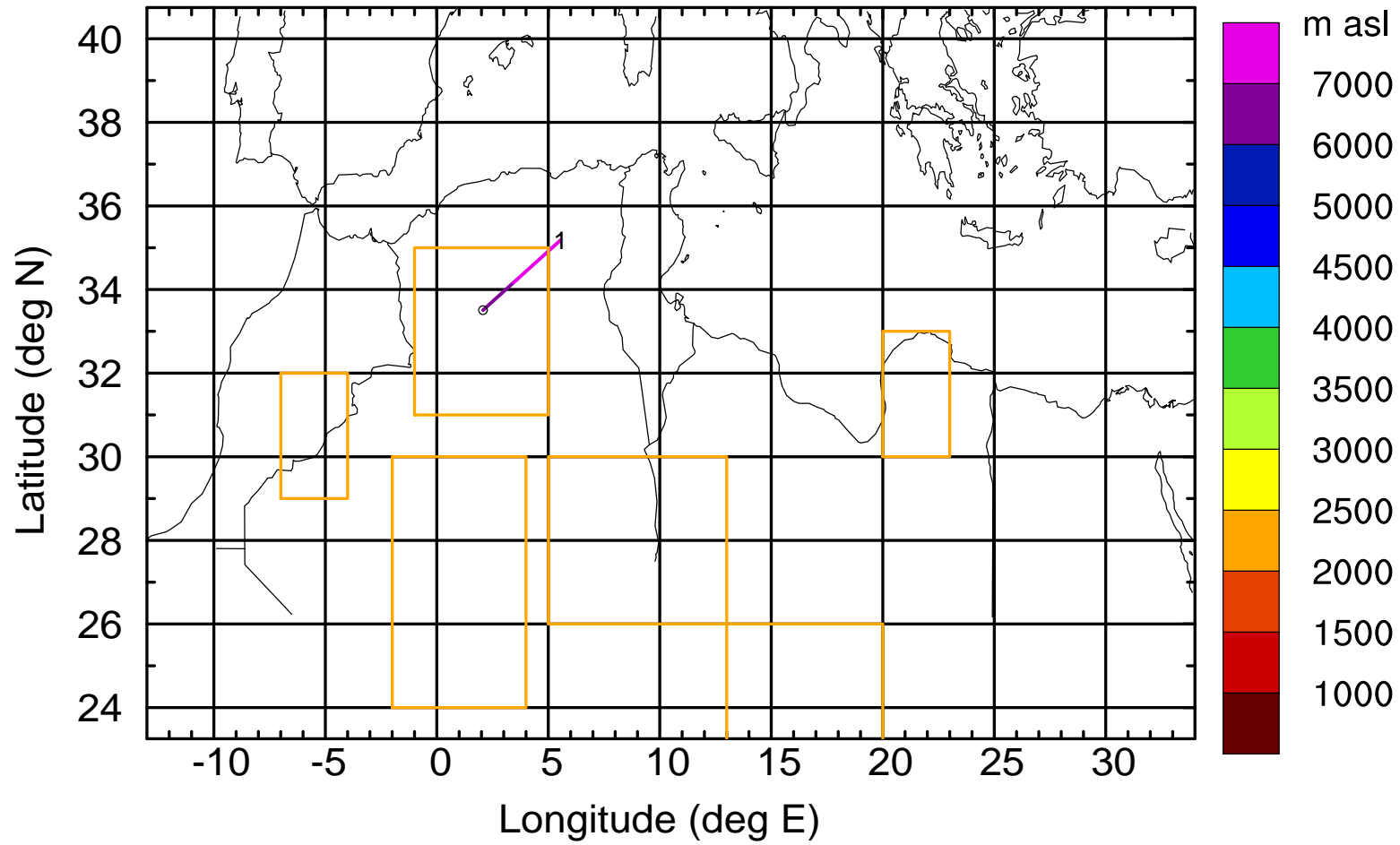
Level #4 of flight 170426a

BWD 20170426/12 -60H = 24/00 UTC



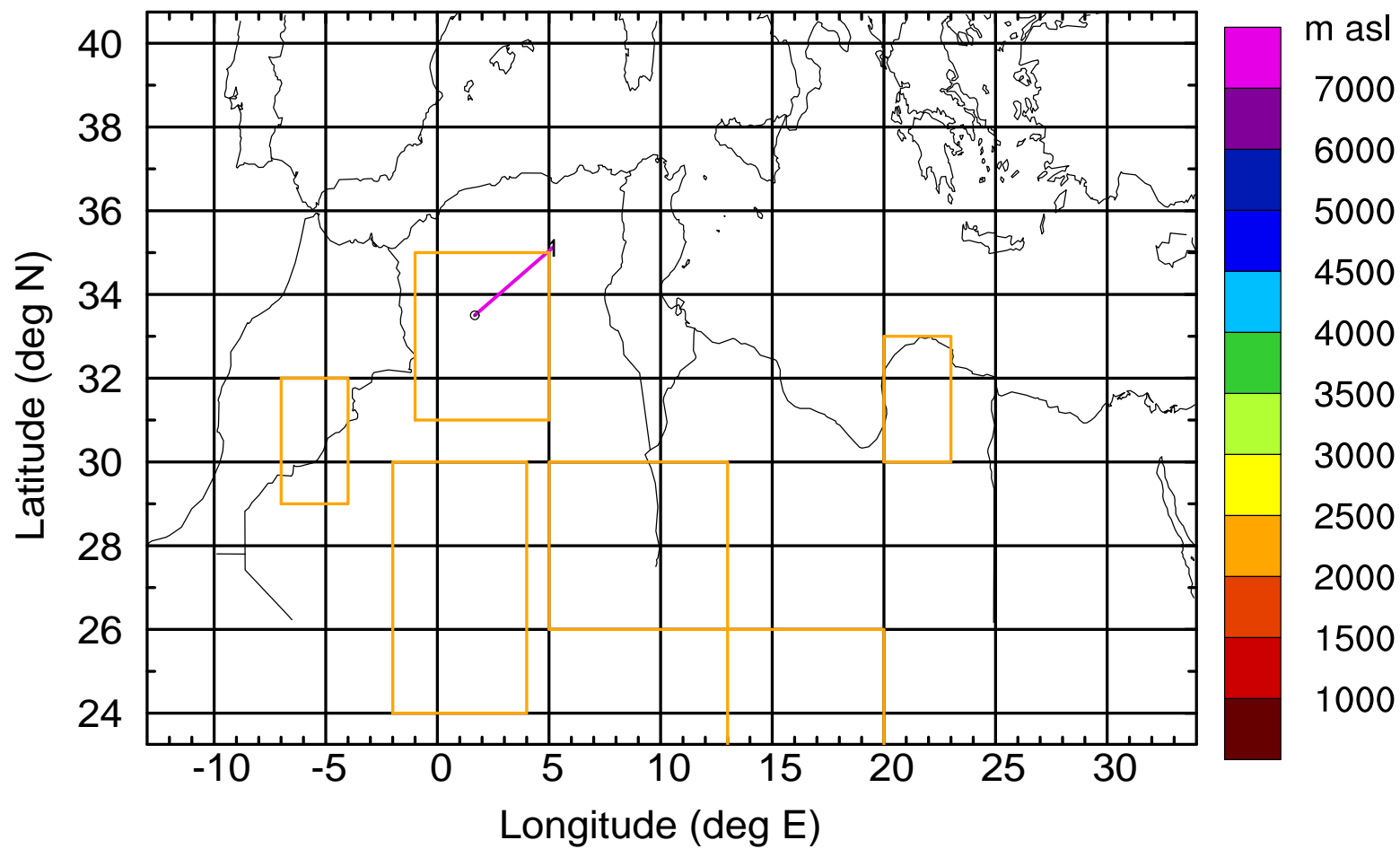
Level #4 of flight 170426a

BWD 20170426/12 -61H = 23/23 UTC



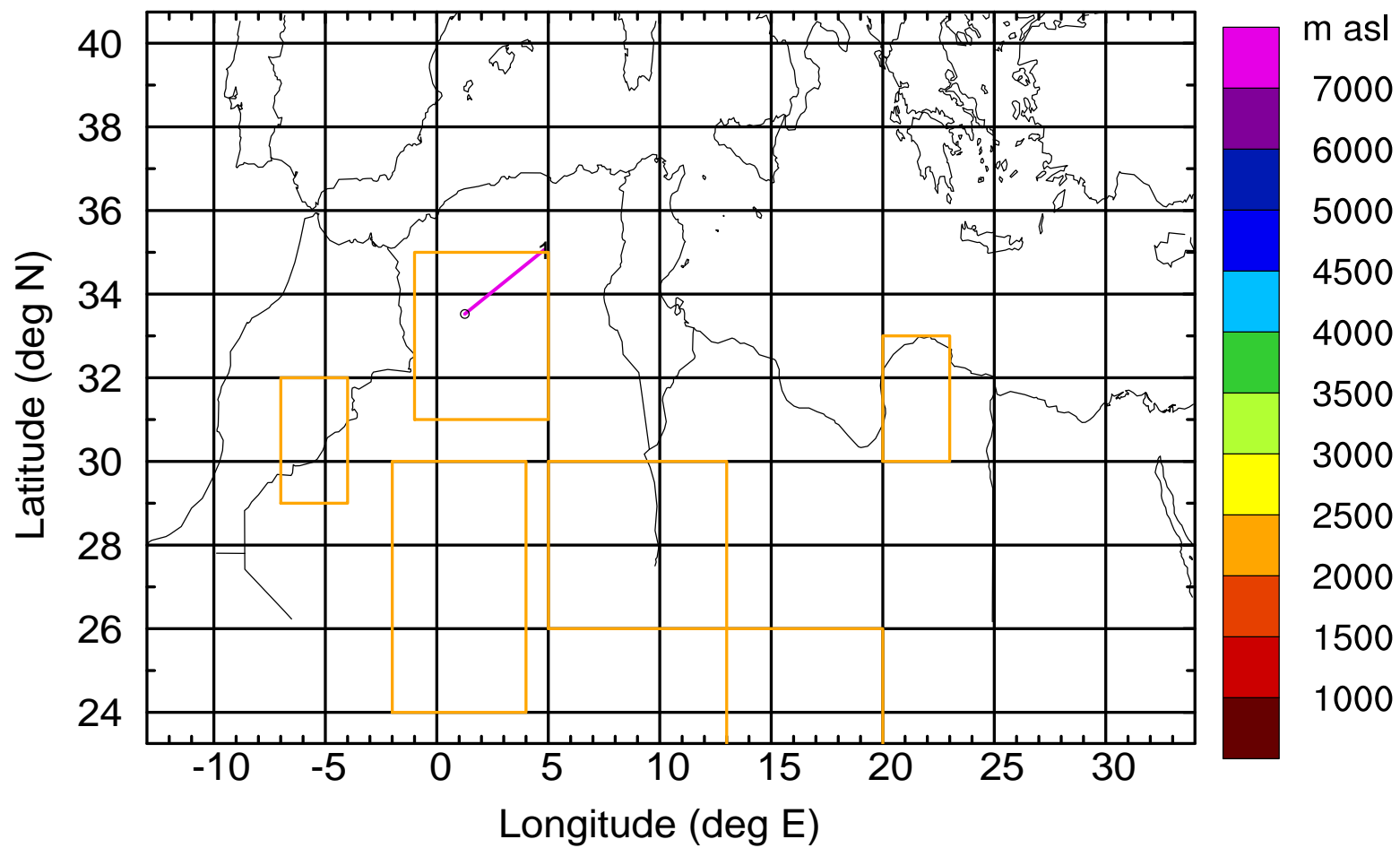
Level #4 of flight 170426a

BWD 20170426/12 -62H = 23/22 UTC



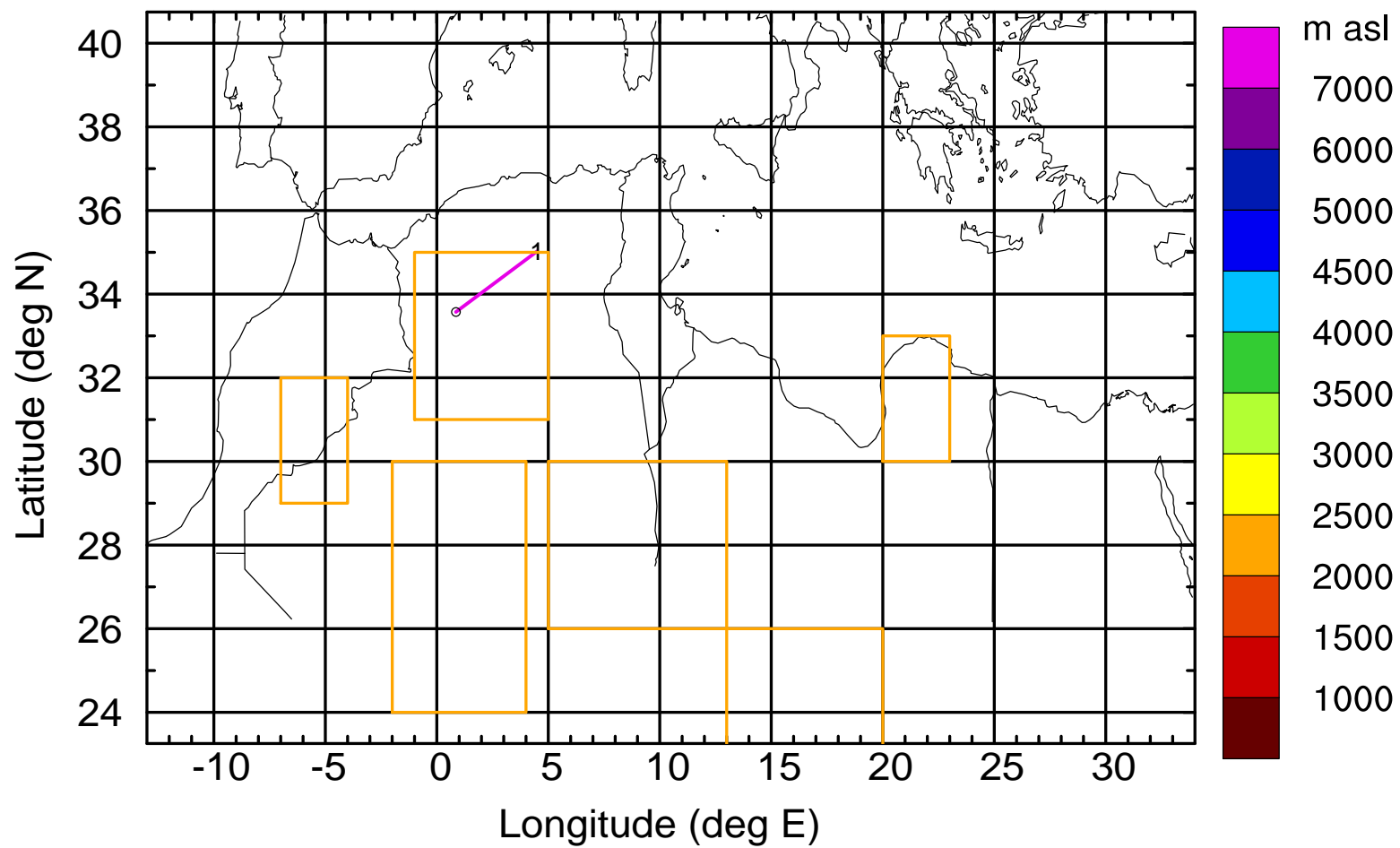
Level #4 of flight 170426a

BWD 20170426/12 -63H = 23/21 UTC



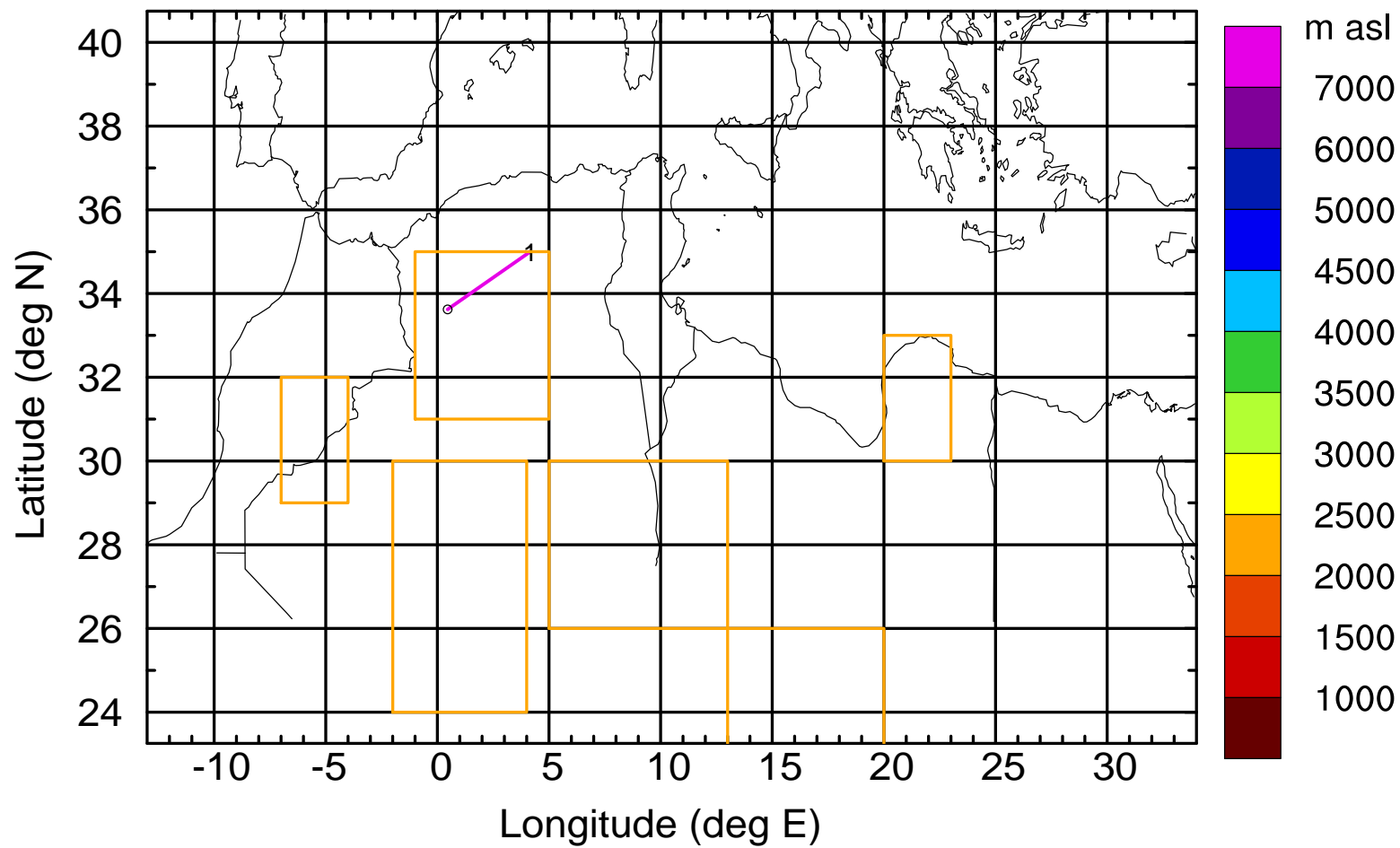
Level #4 of flight 170426a

BWD 20170426/12 -64H = 23/20 UTC



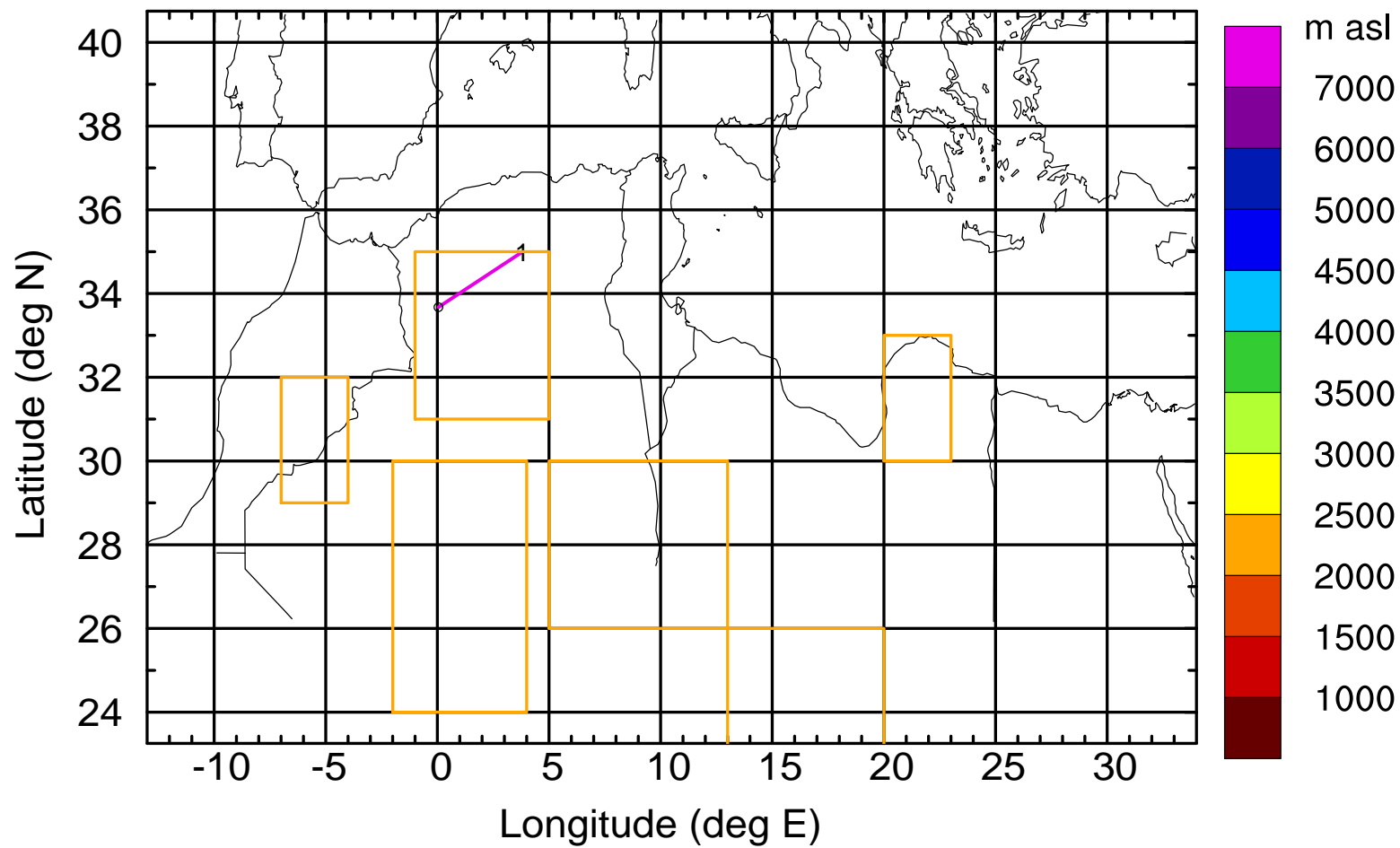
Level #4 of flight 170426a

BWD 20170426/12 -65H = 23/19 UTC



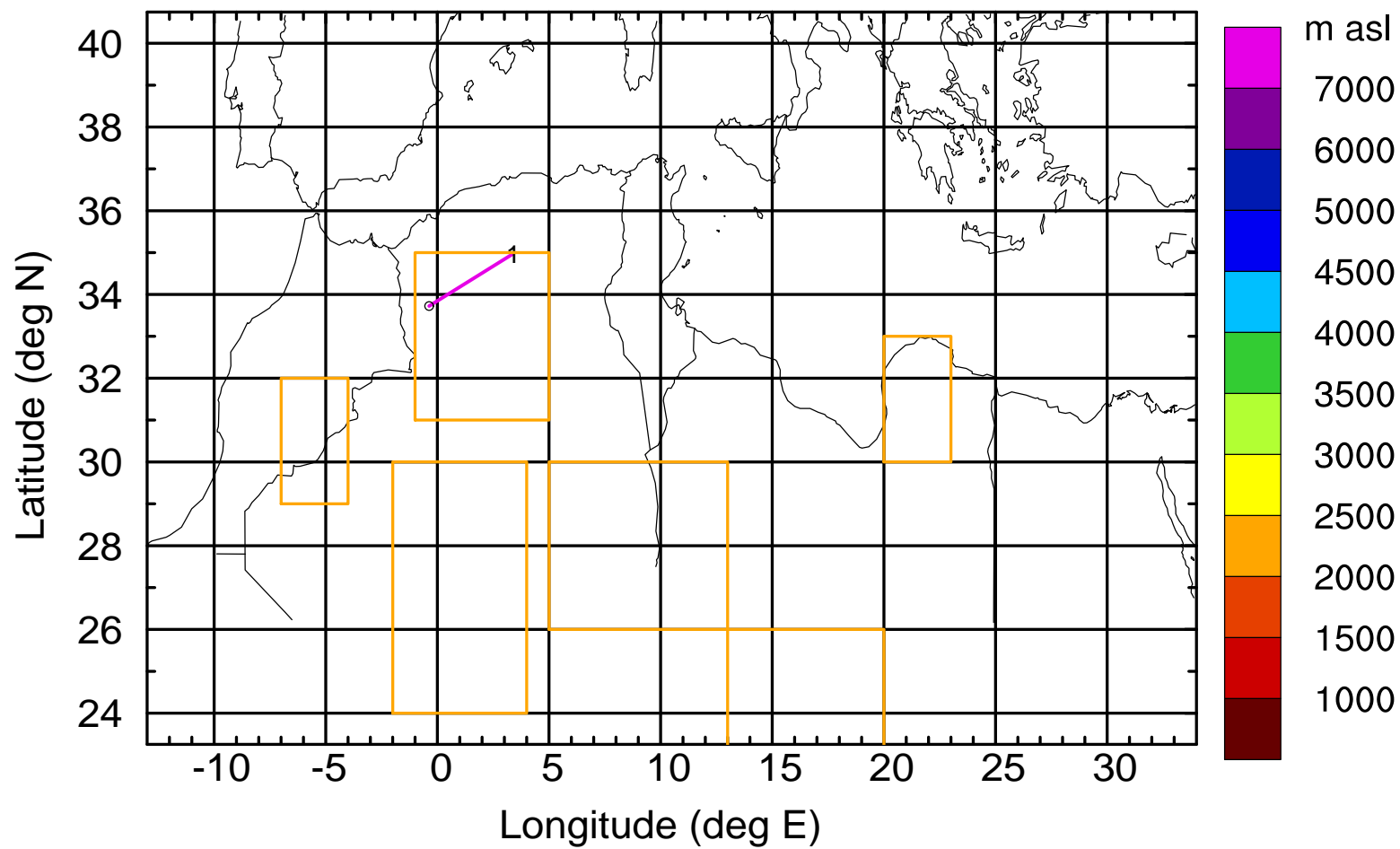
Level #4 of flight 170426a

BWD 20170426/12 -66H = 23/18 UTC



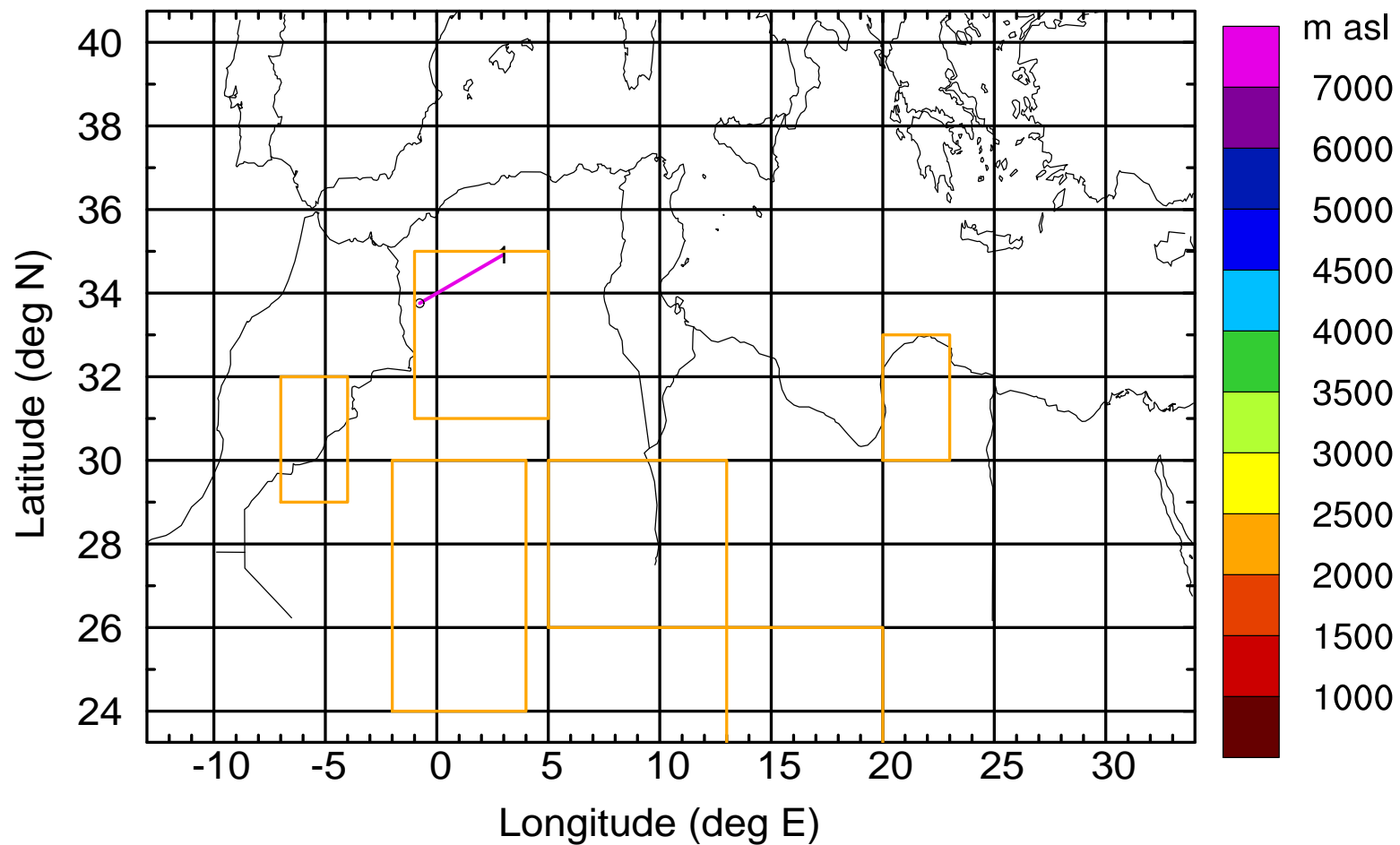
Level #4 of flight 170426a

BWD 20170426/12 -67H = 23/17 UTC



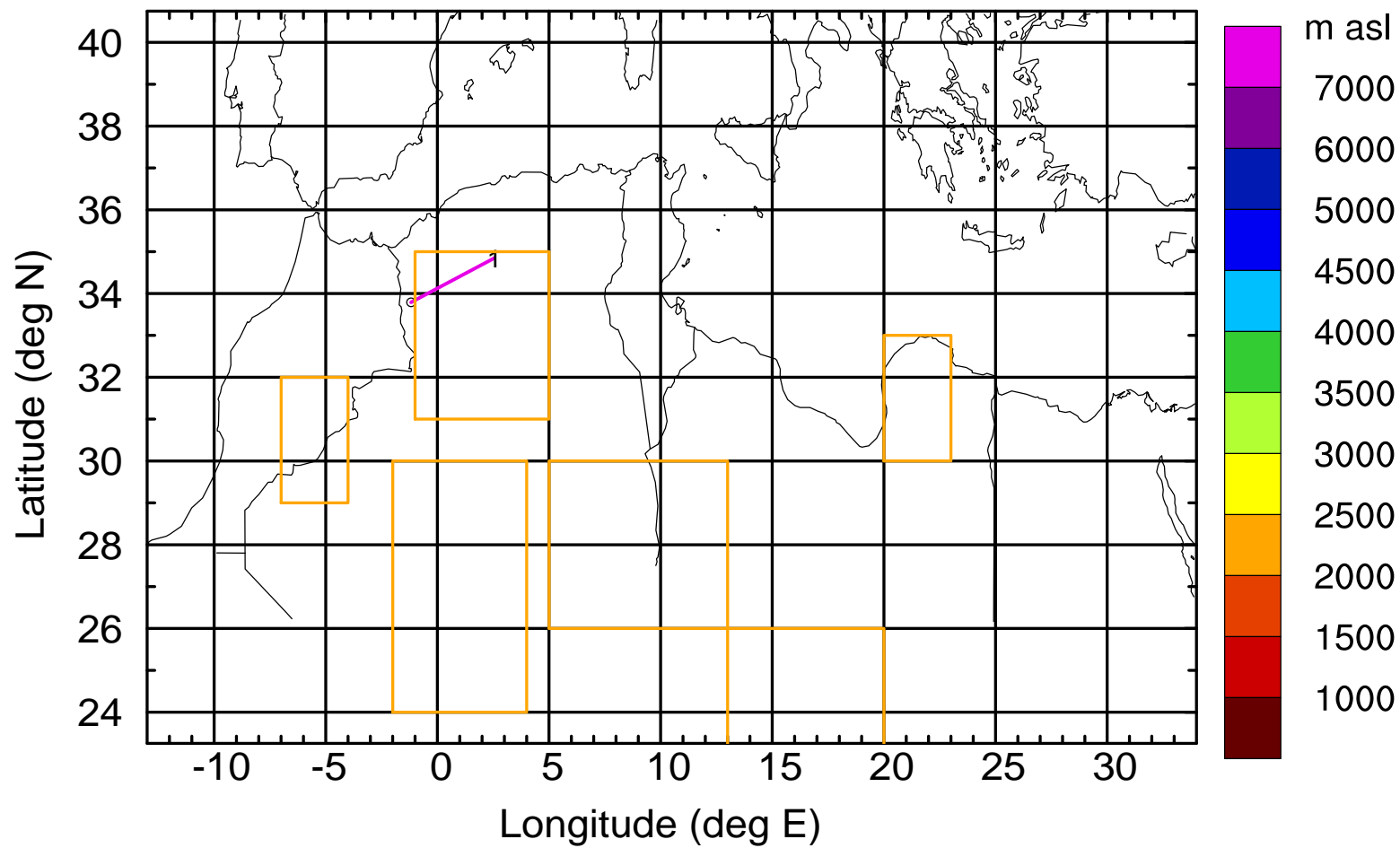
Level #4 of flight 170426a

BWD 20170426/12 -68H = 23/16 UTC



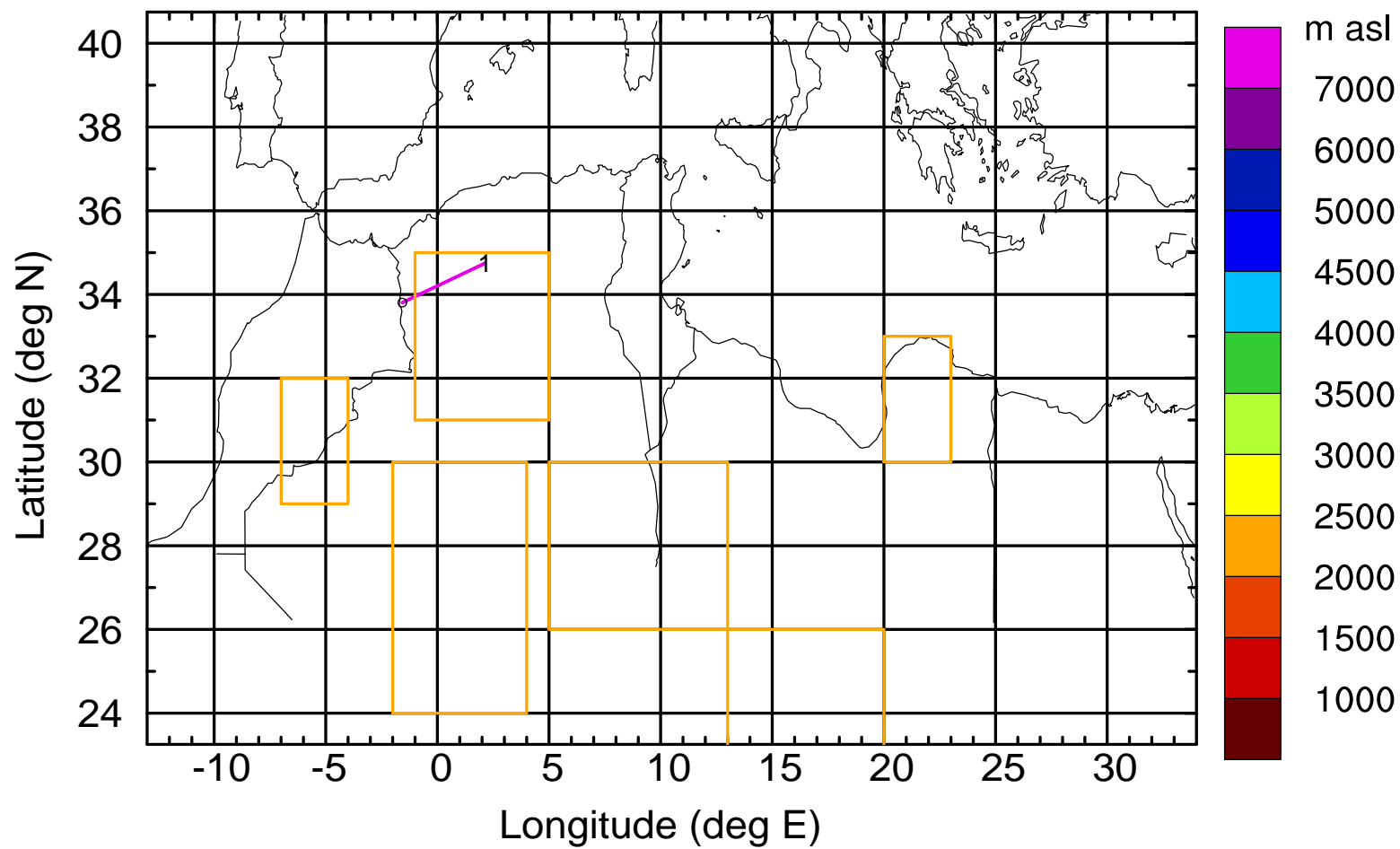
Level #4 of flight 170426a

BWD 20170426/12 -69H = 23/15 UTC



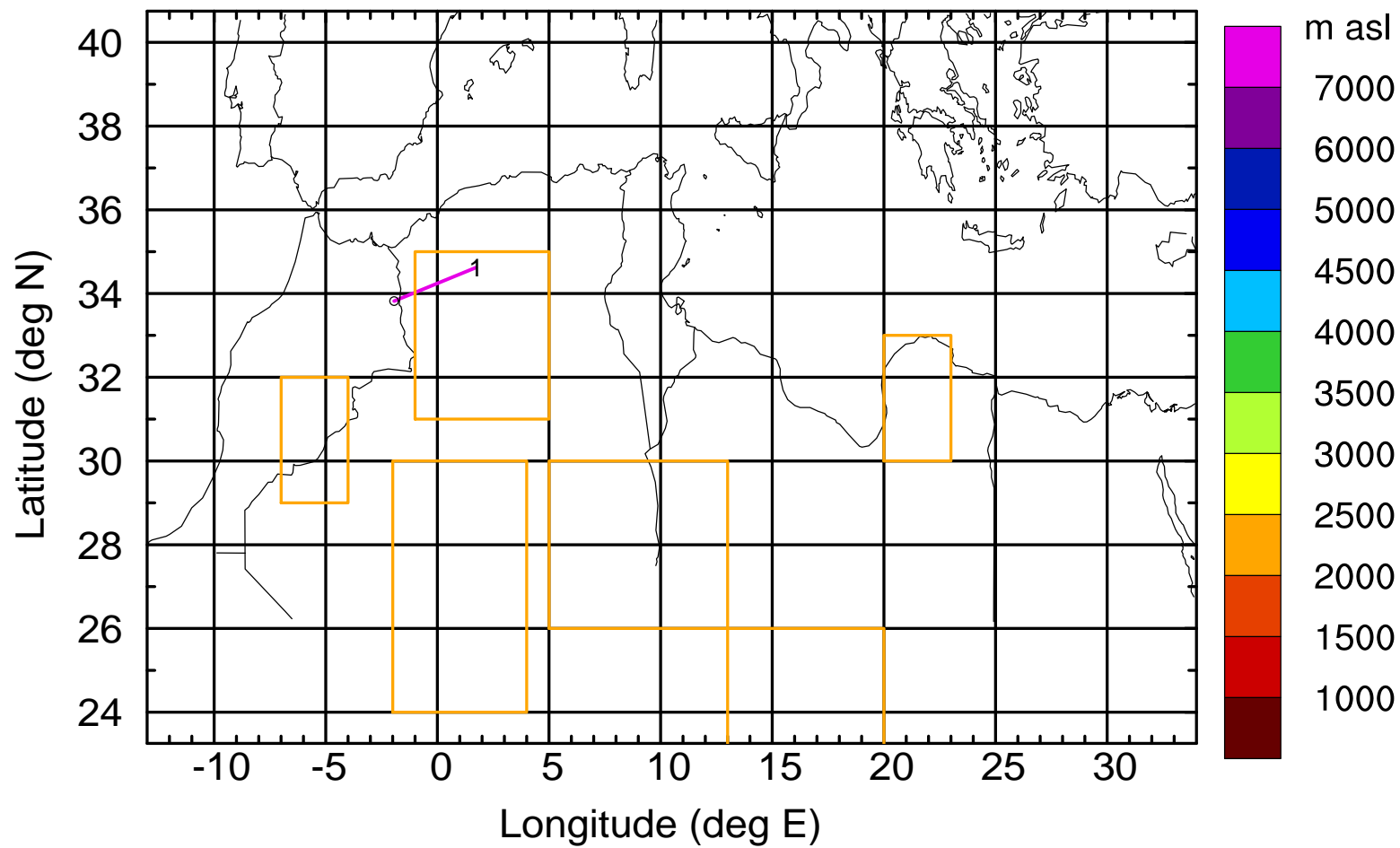
Level #4 of flight 170426a

BWD 20170426/12 -70H = 23/14 UTC



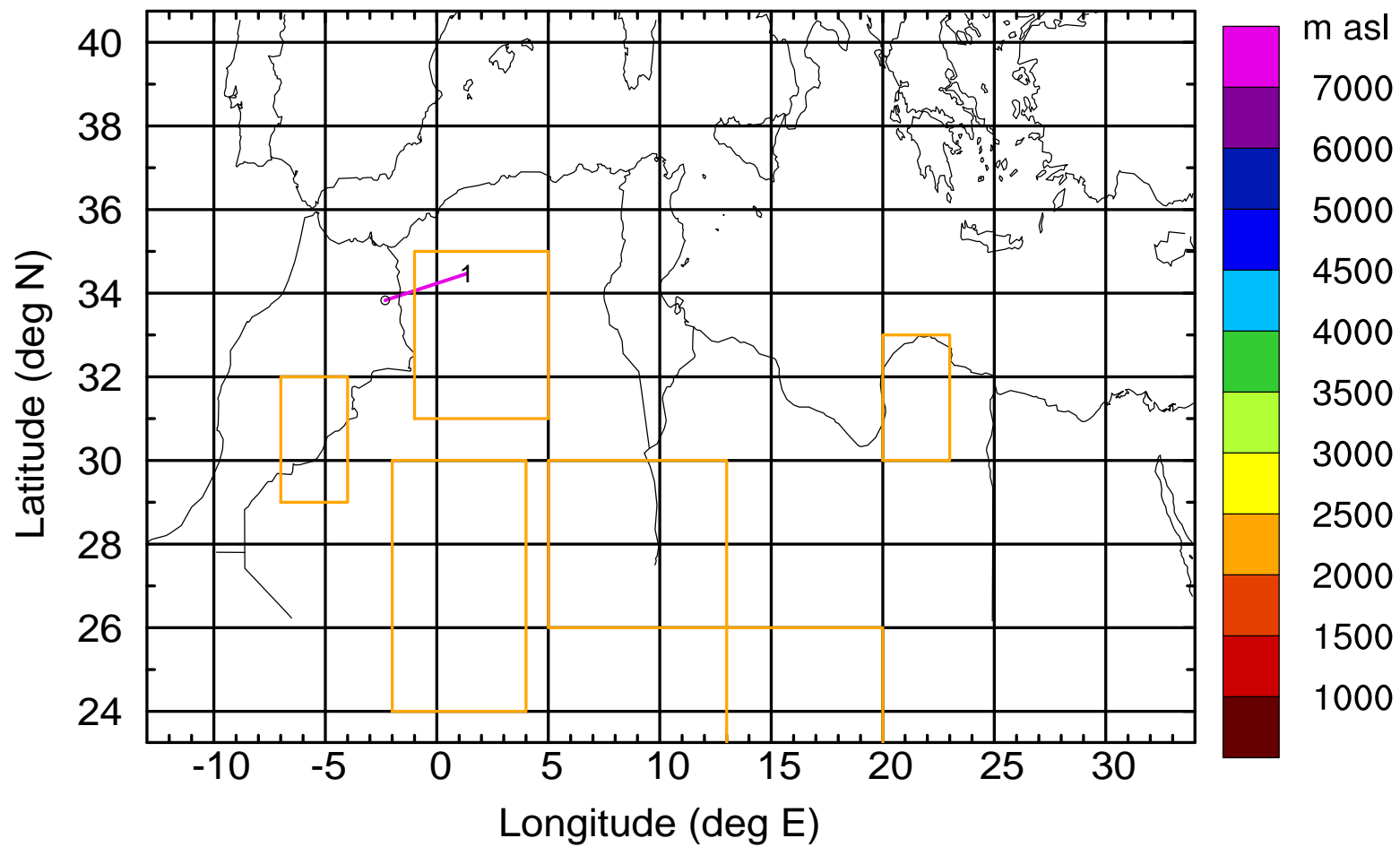
Level #4 of flight 170426a

BWD 20170426/12 -71H = 23/13 UTC



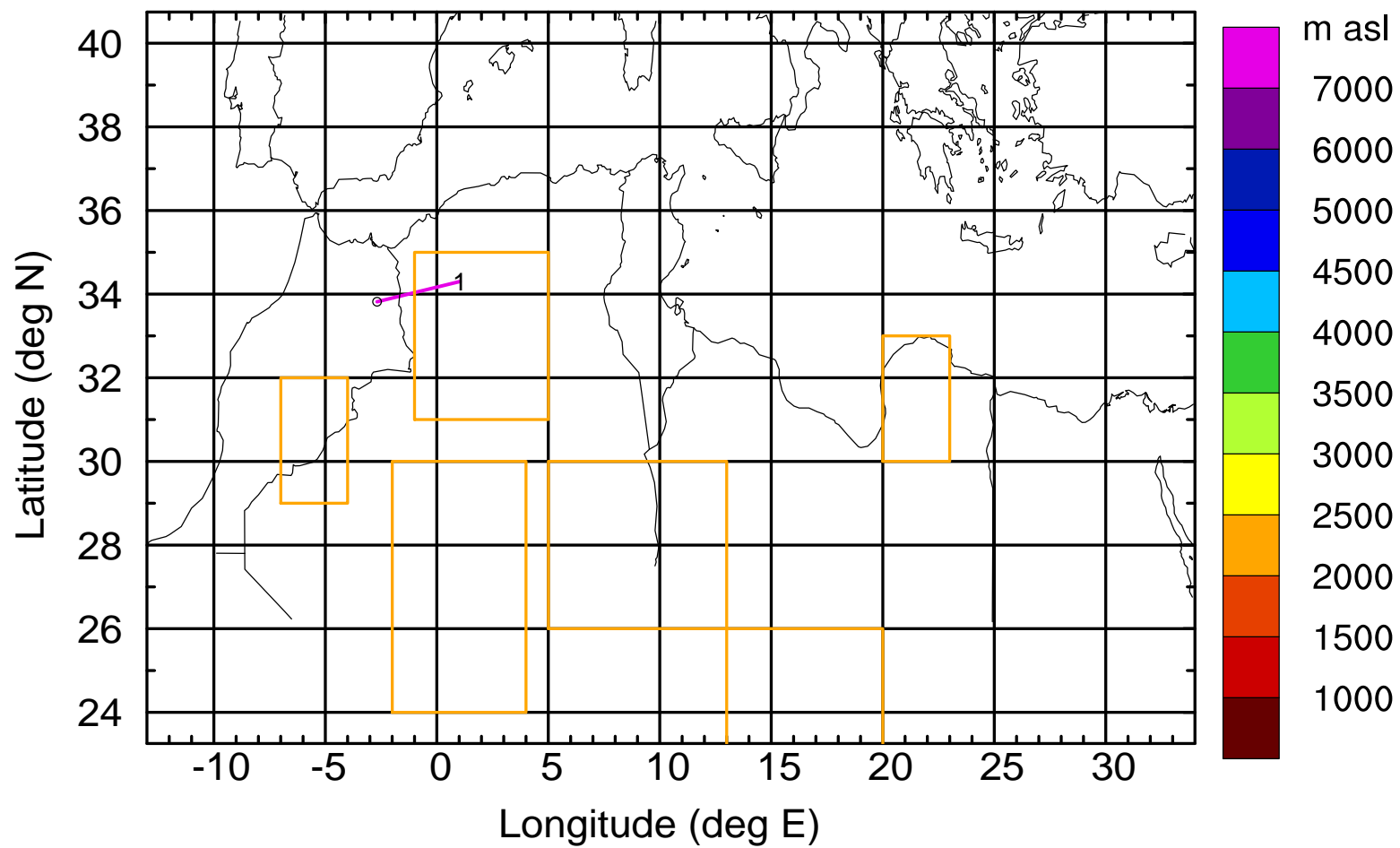
Level #4 of flight 170426a

BWD 20170426/12 -72H = 23/12 UTC



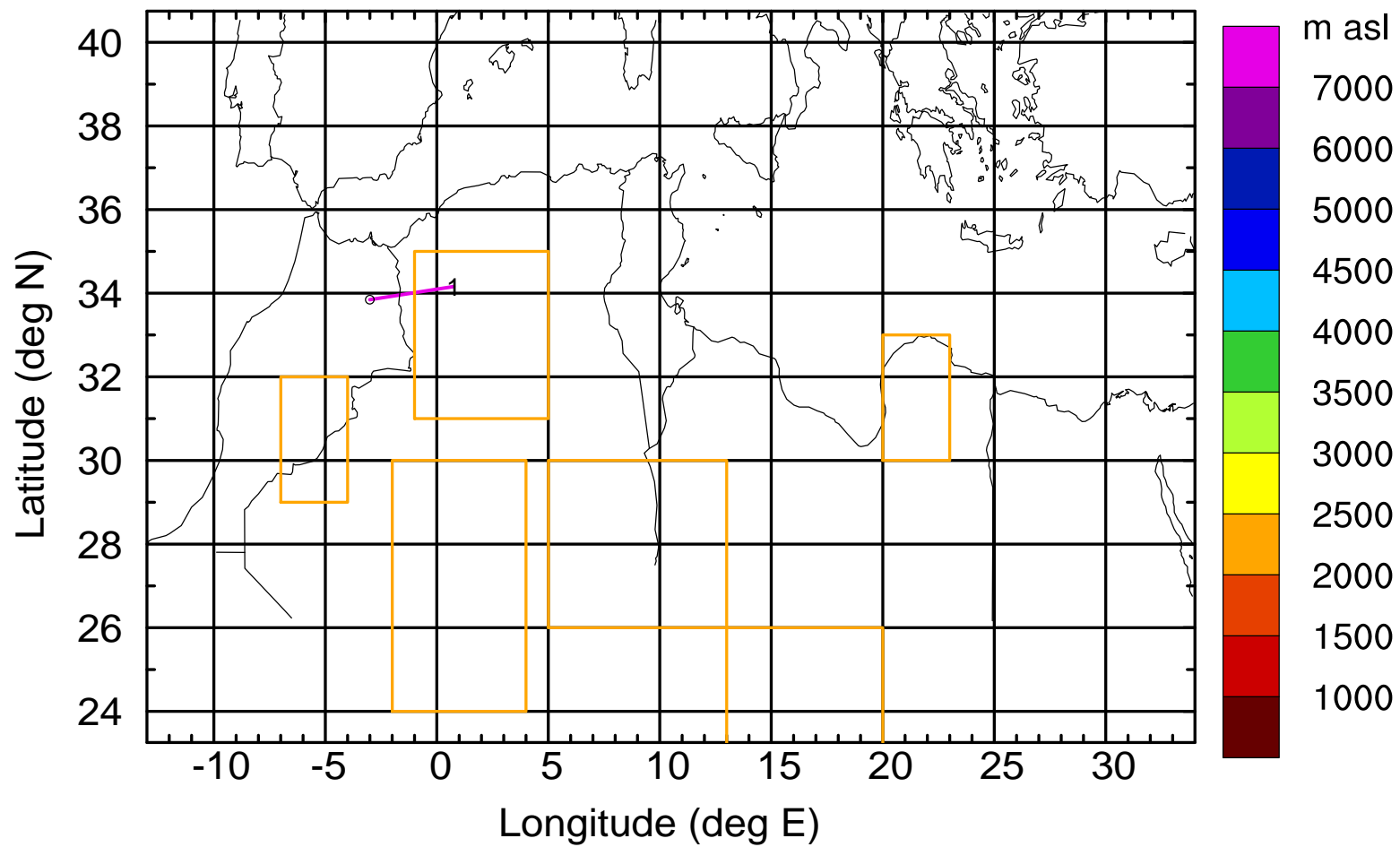
Level #4 of flight 170426a

BWD 20170426/12 -73H = 23/11 UTC



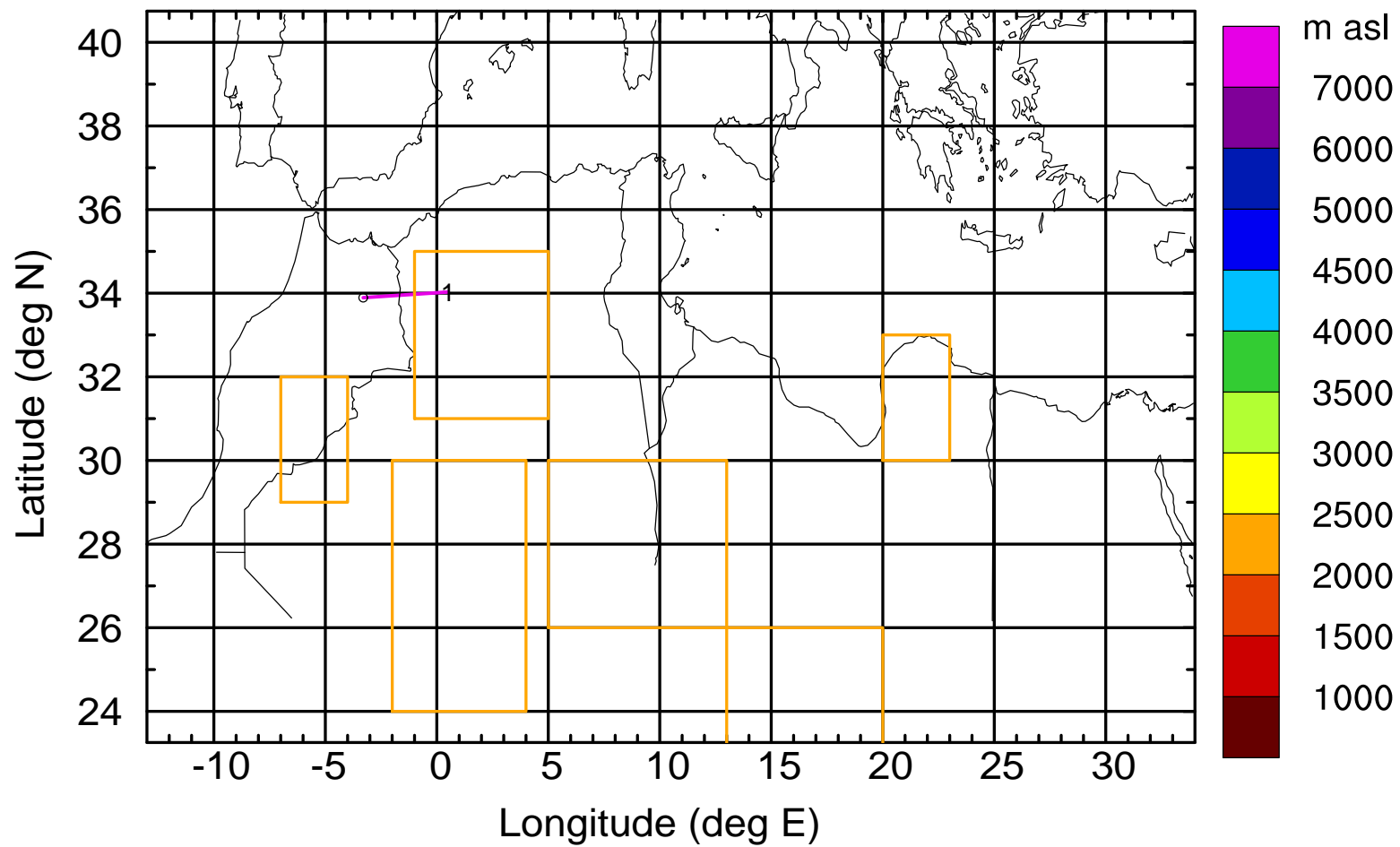
Level #4 of flight 170426a

BWD 20170426/12 -74H = 23/10 UTC



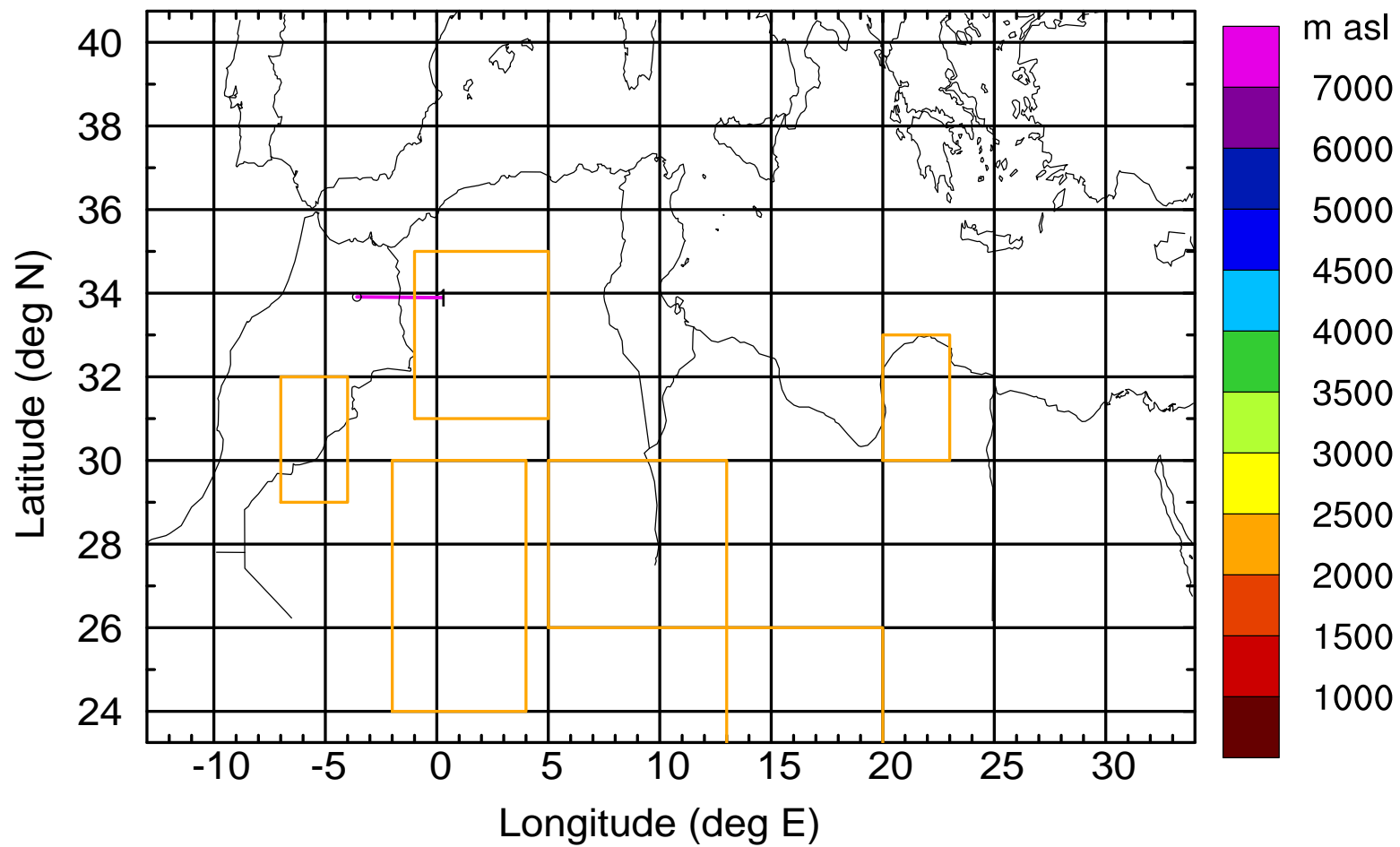
Level #4 of flight 170426a

BWD 20170426/12 -75H = 23/09 UTC



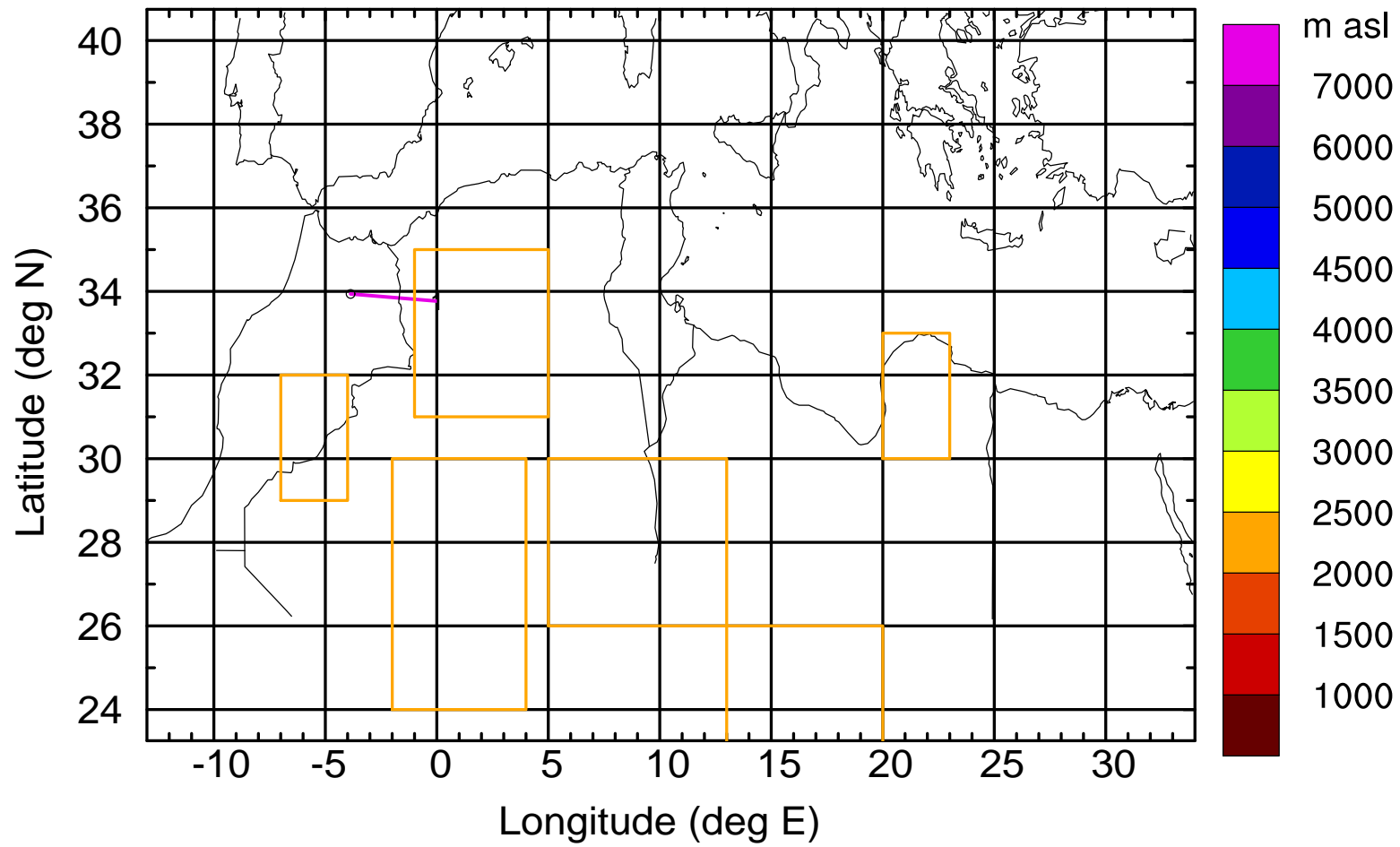
Level #4 of flight 170426a

BWD 20170426/12 -76H = 23/08 UTC



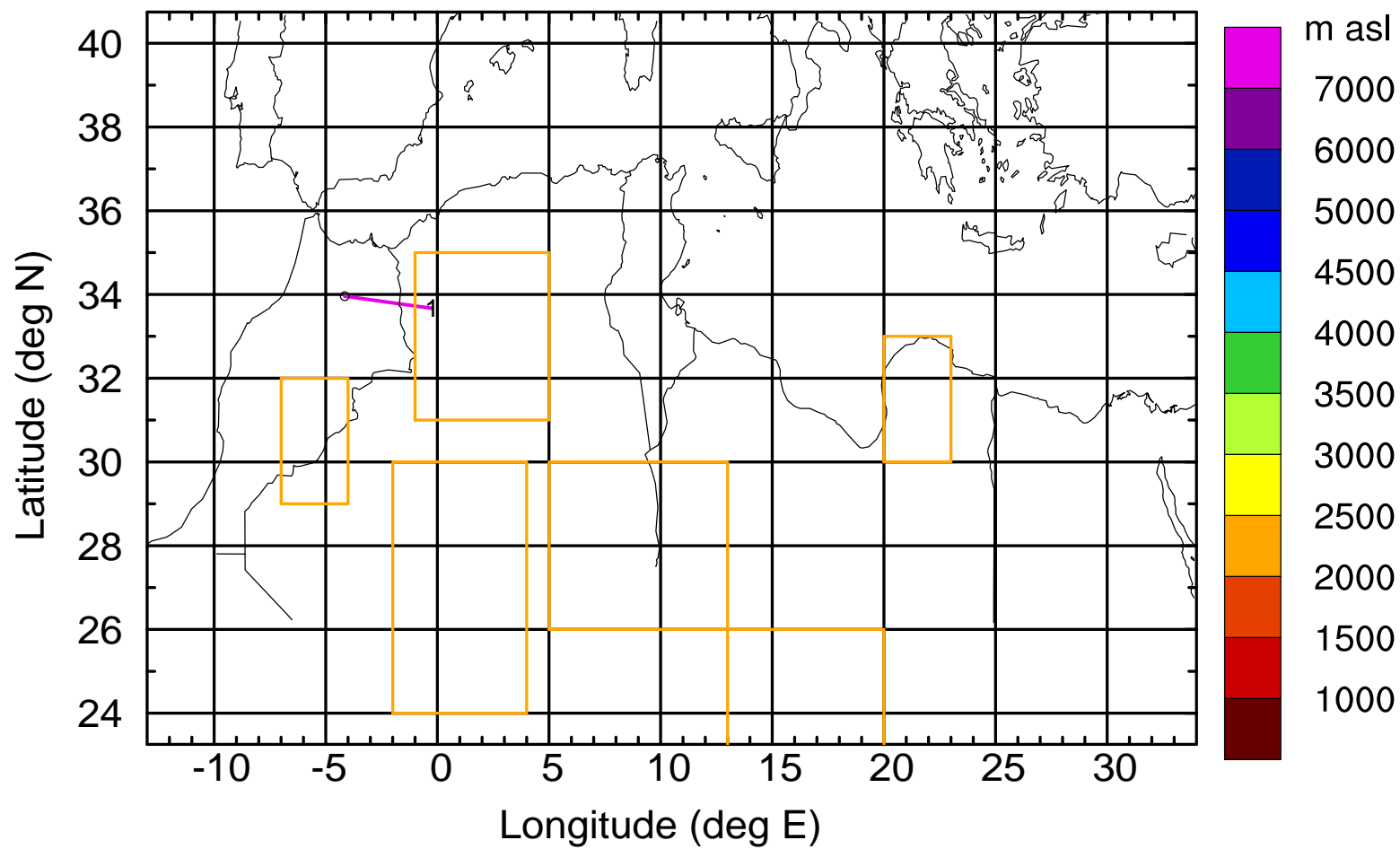
Level #4 of flight 170426a

BWD 20170426/12 -77H = 23/07 UTC



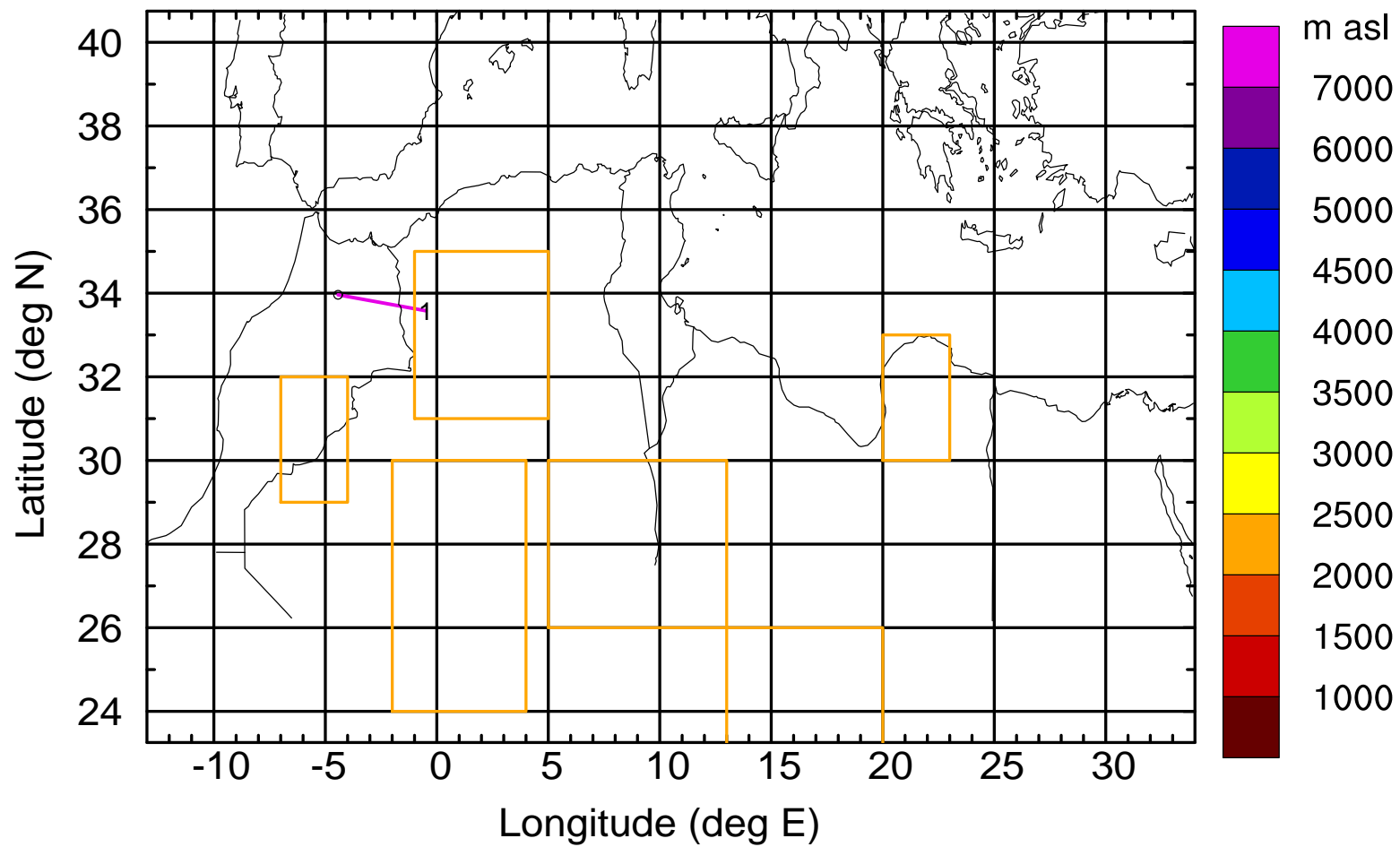
Level #4 of flight 170426a

BWD 20170426/12 -78H = 23/06 UTC



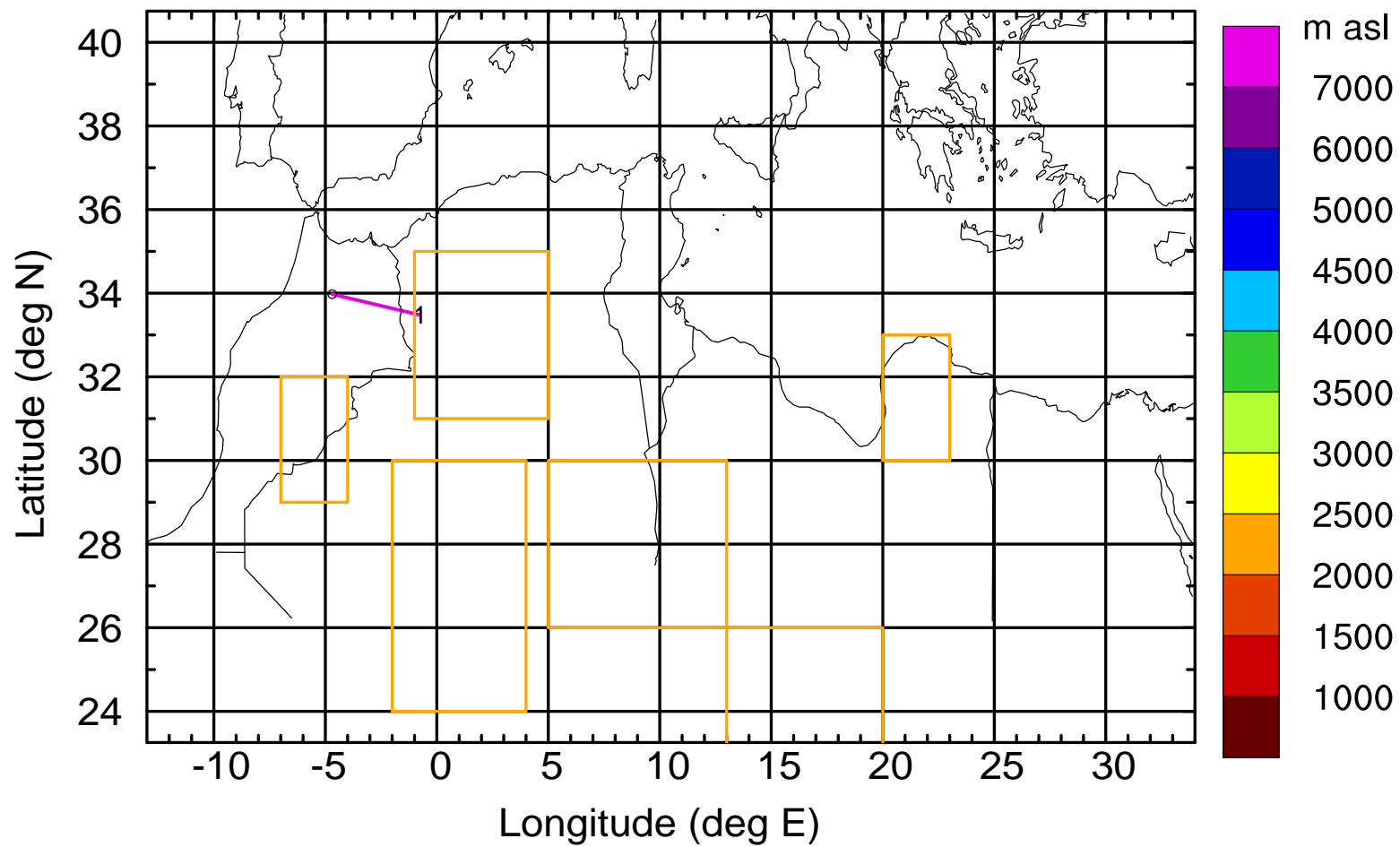
Level #4 of flight 170426a

BWD 20170426/12 -79H = 23/05 UTC



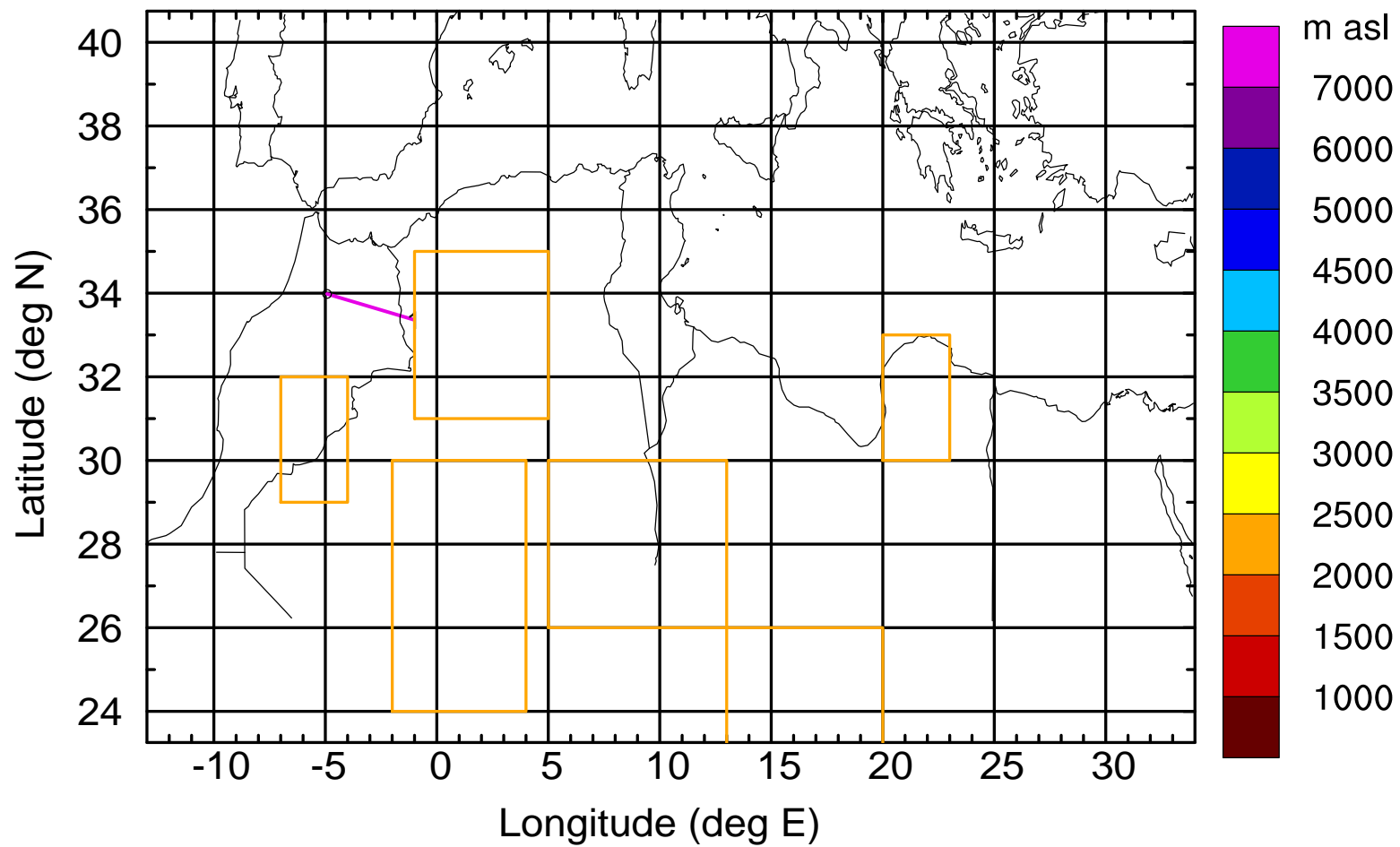
Level #4 of flight 170426a

BWD 20170426/12 -80H = 23/04 UTC



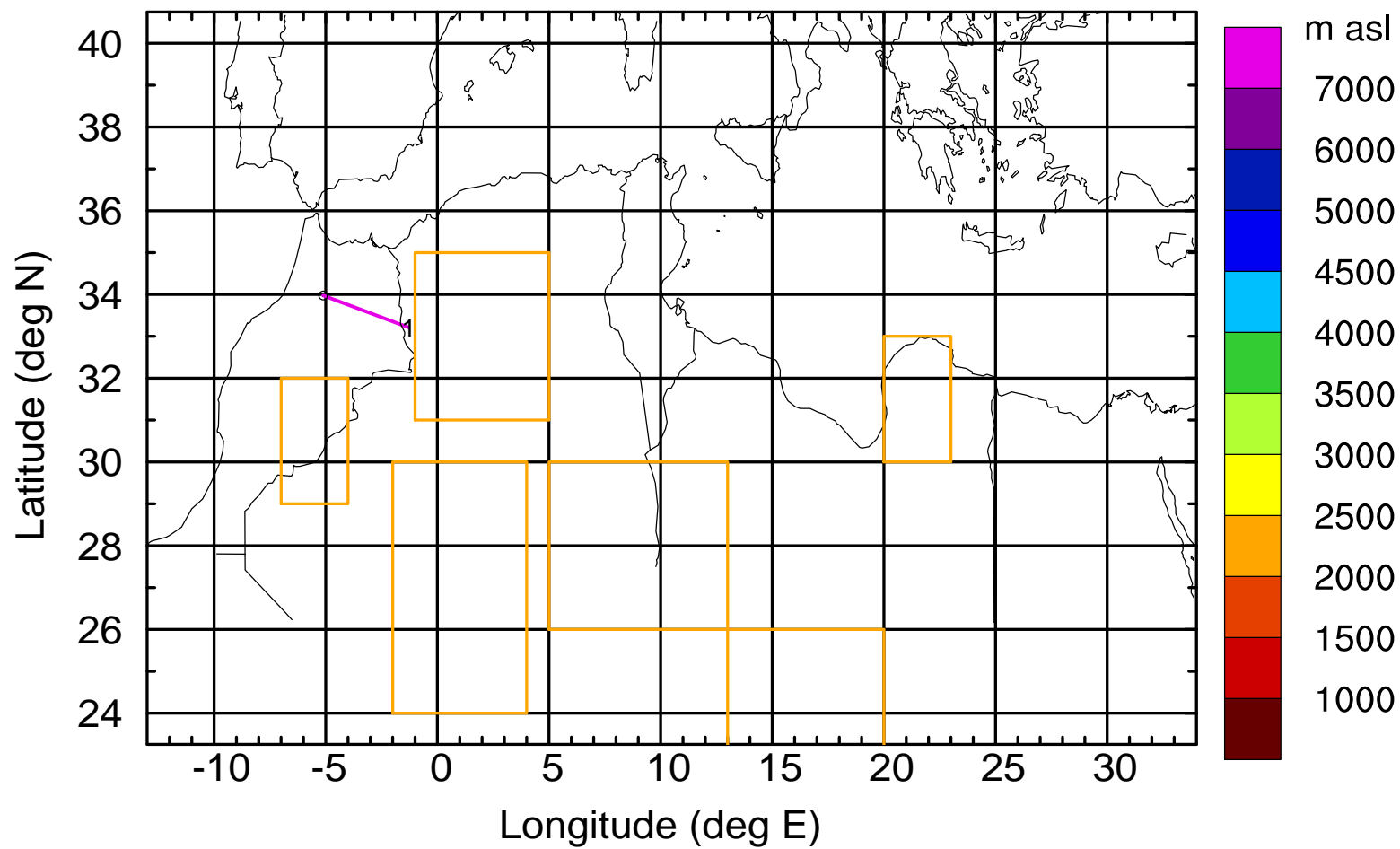
Level #4 of flight 170426a

BWD 20170426/12 -81H = 23/03 UTC



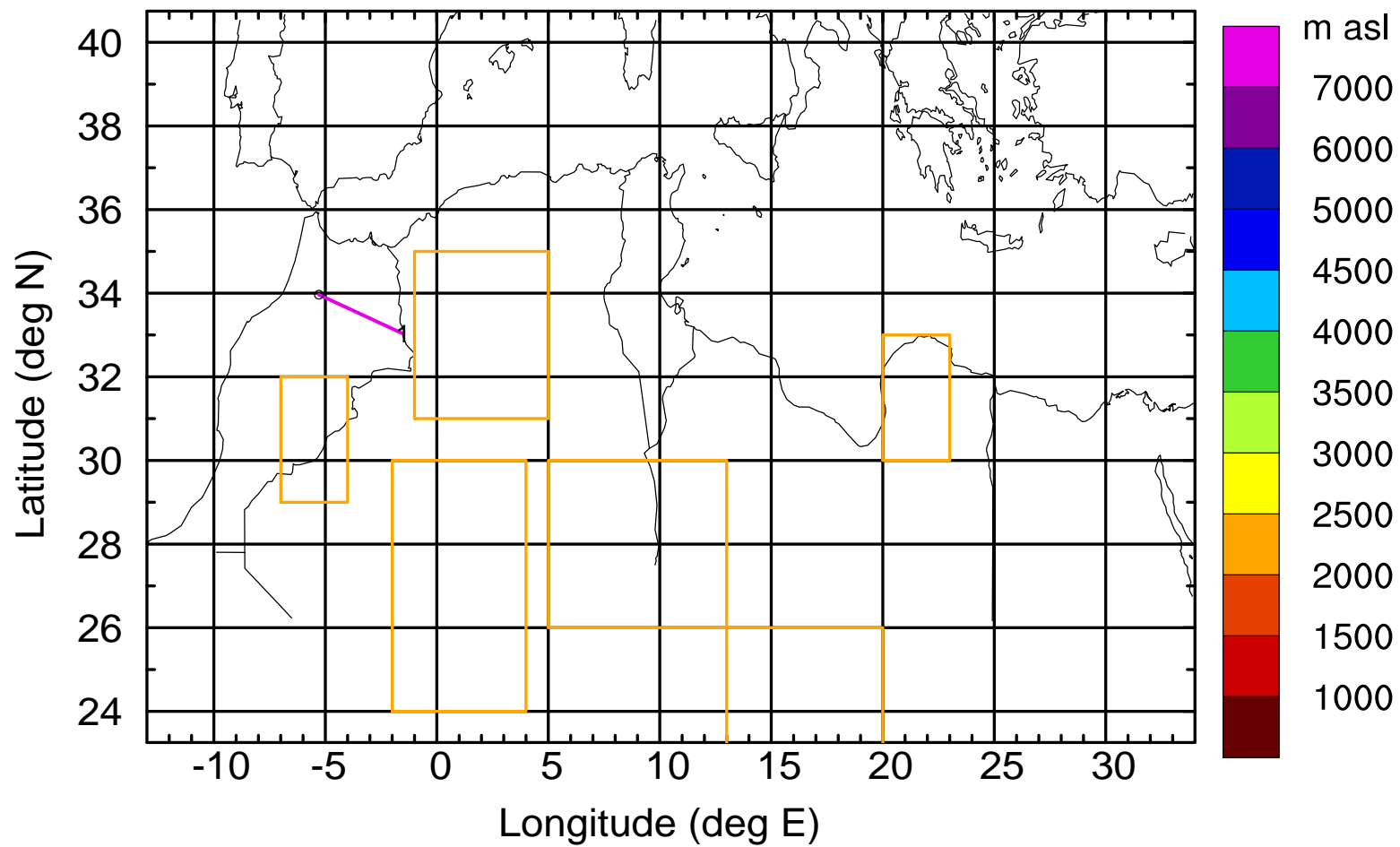
Level #4 of flight 170426a

BWD 20170426/12 -82H = 23/02 UTC



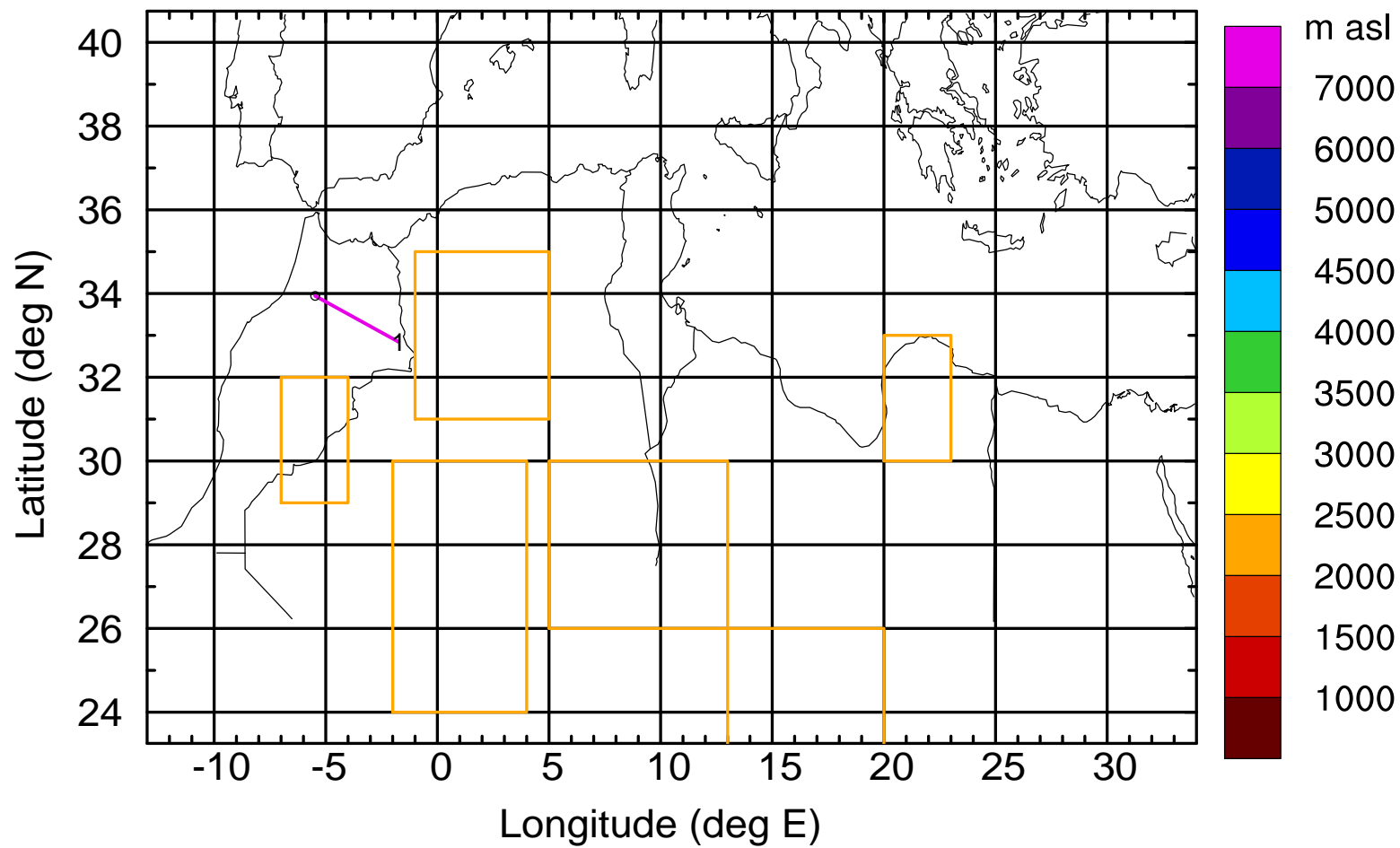
Level #4 of flight 170426a

BWD 20170426/12 -83H = 23/01 UTC



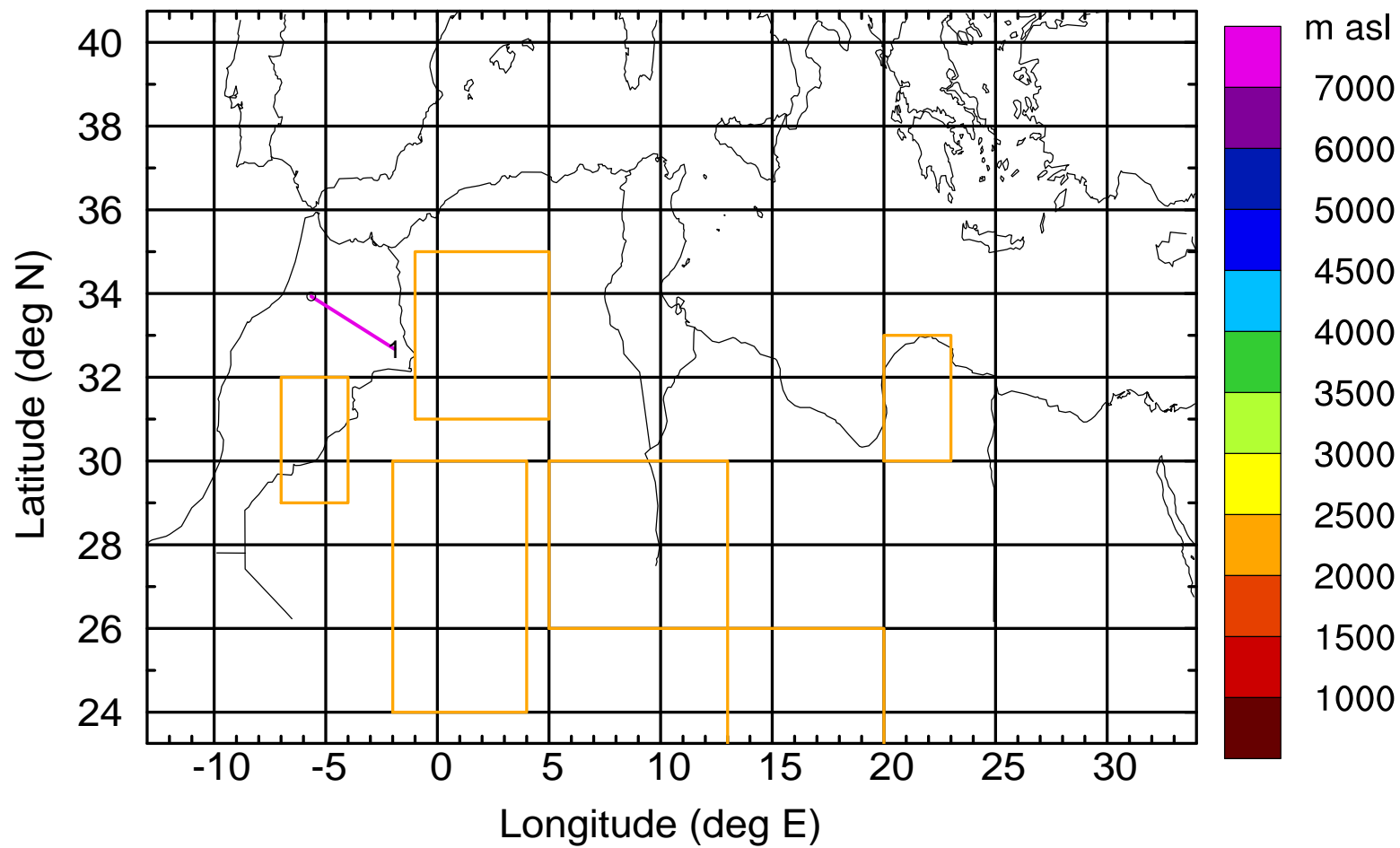
Level #4 of flight 170426a

BWD 20170426/12 -84H = 23/00 UTC



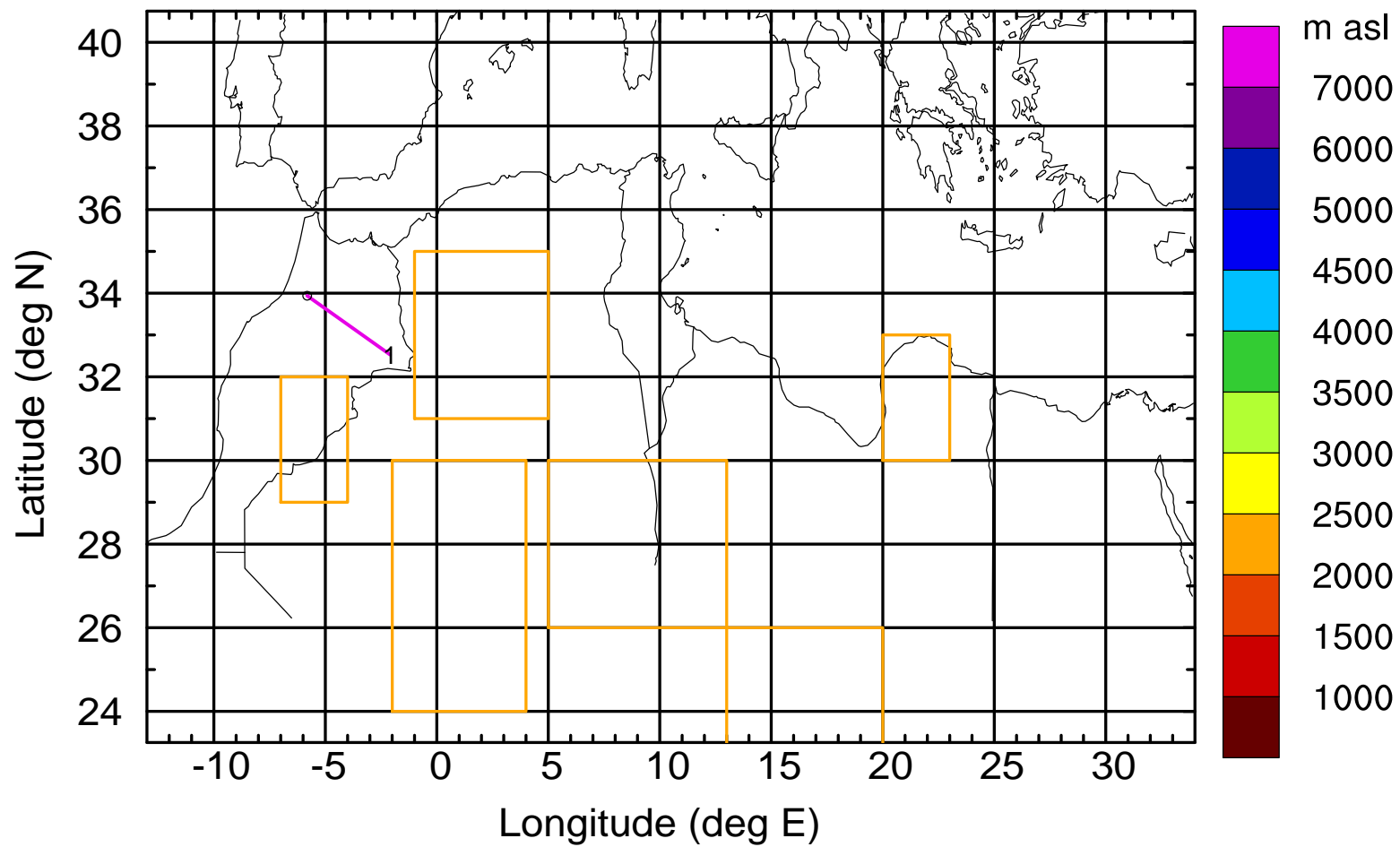
Level #4 of flight 170426a

BWD 20170426/12 -85H = 22/23 UTC



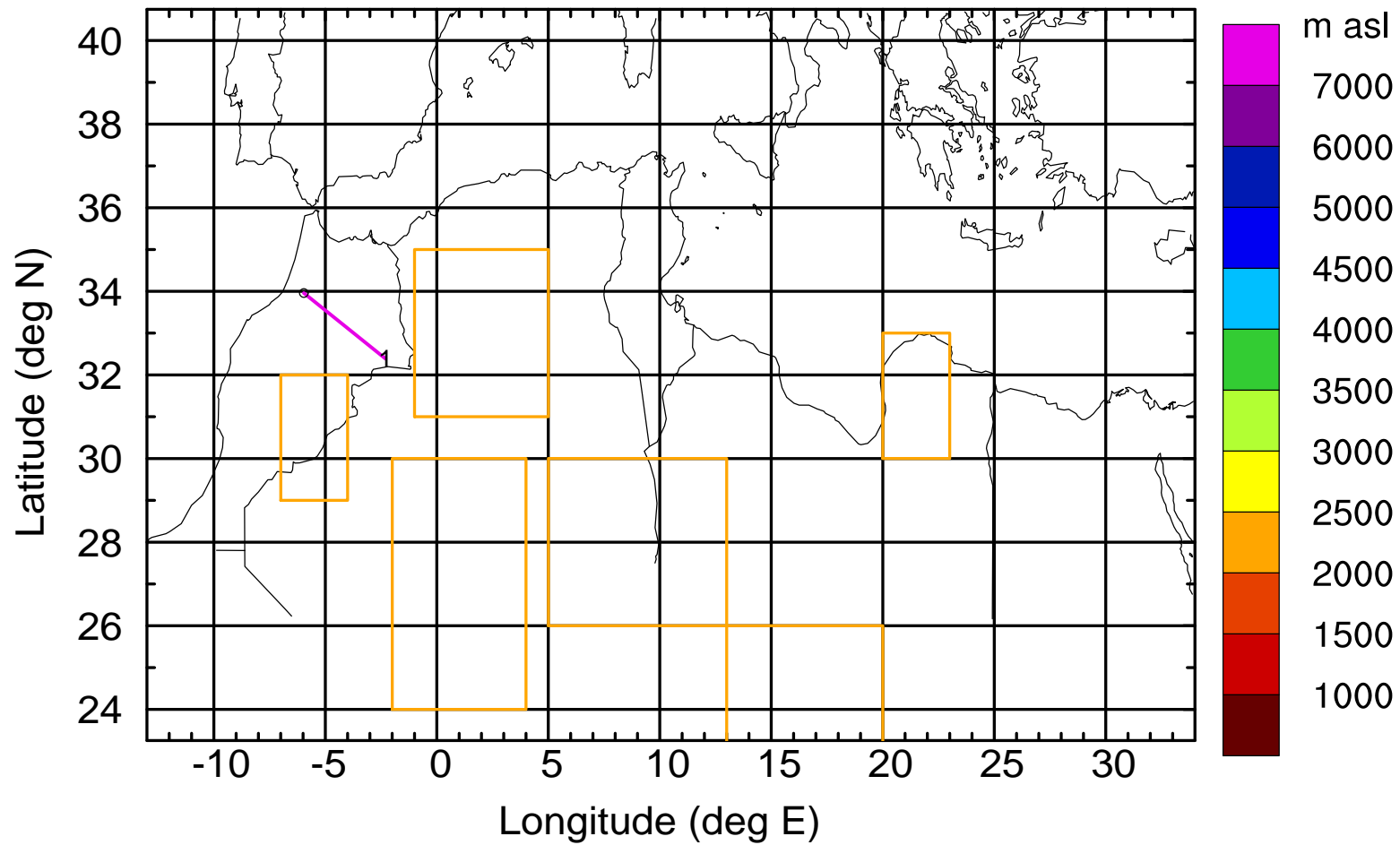
Level #4 of flight 170426a

BWD 20170426/12 -86H = 22/22 UTC



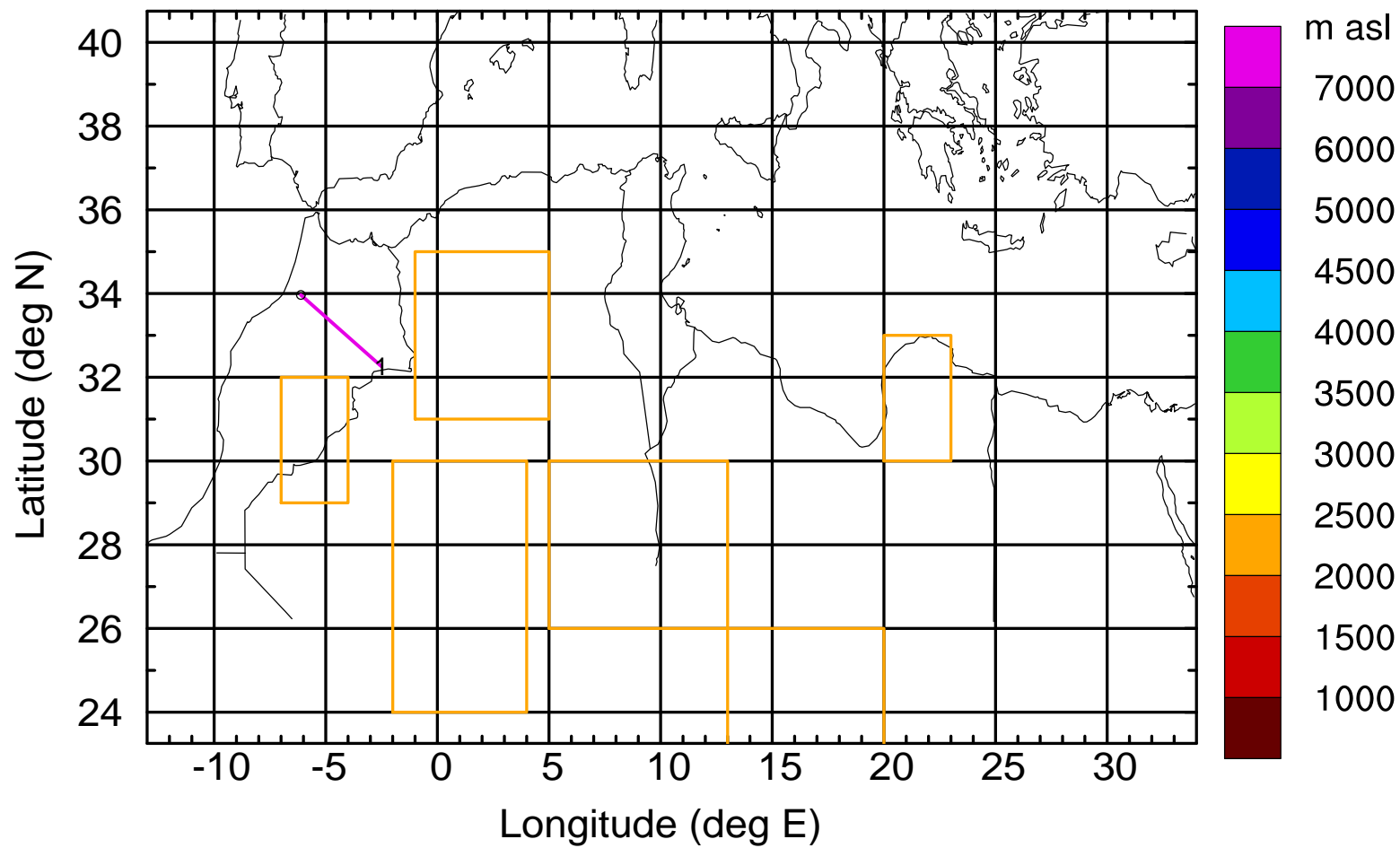
Level #4 of flight 170426a

BWD 20170426/12 -87H = 22/21 UTC



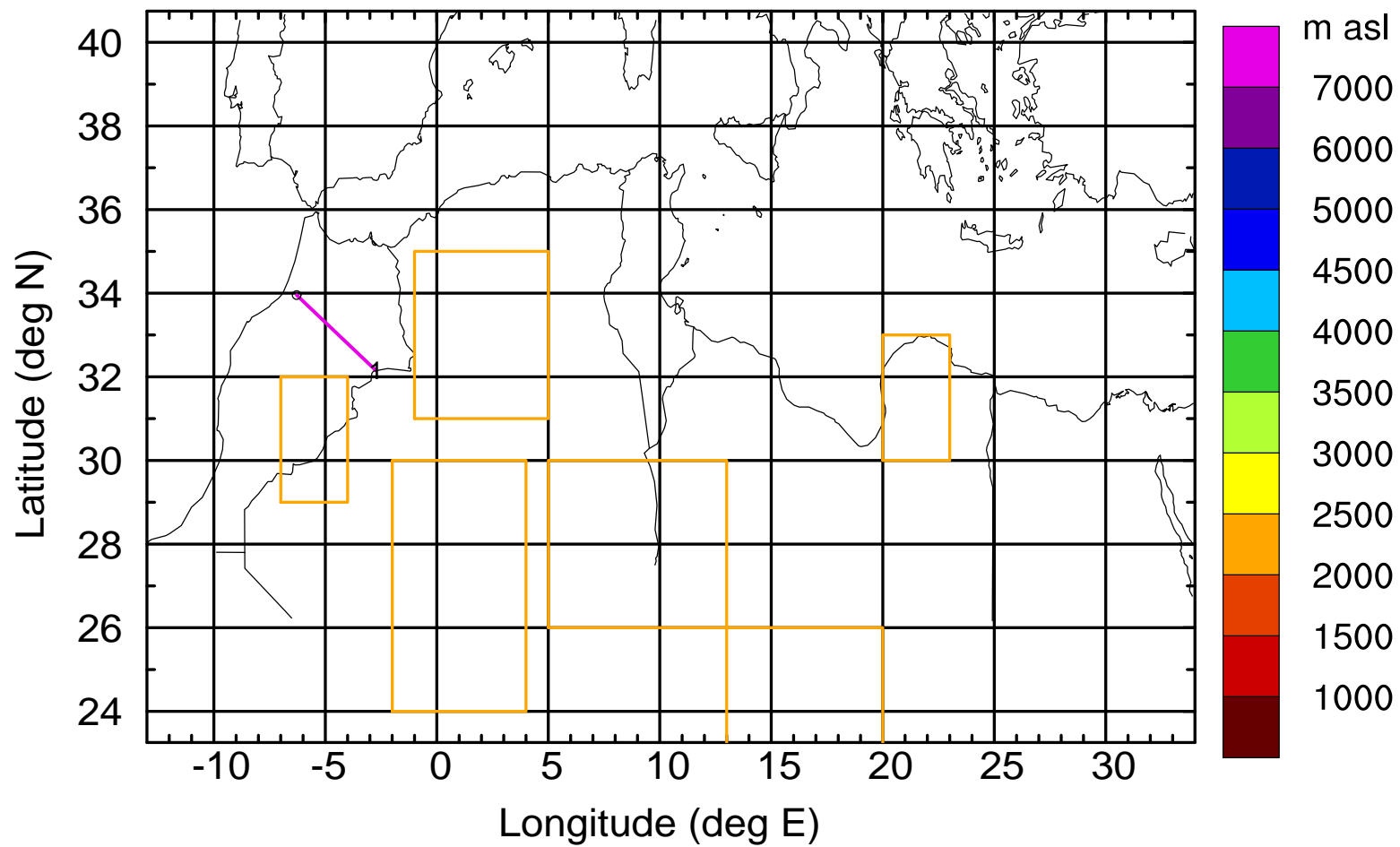
Level #4 of flight 170426a

BWD 20170426/12 -88H = 22/20 UTC



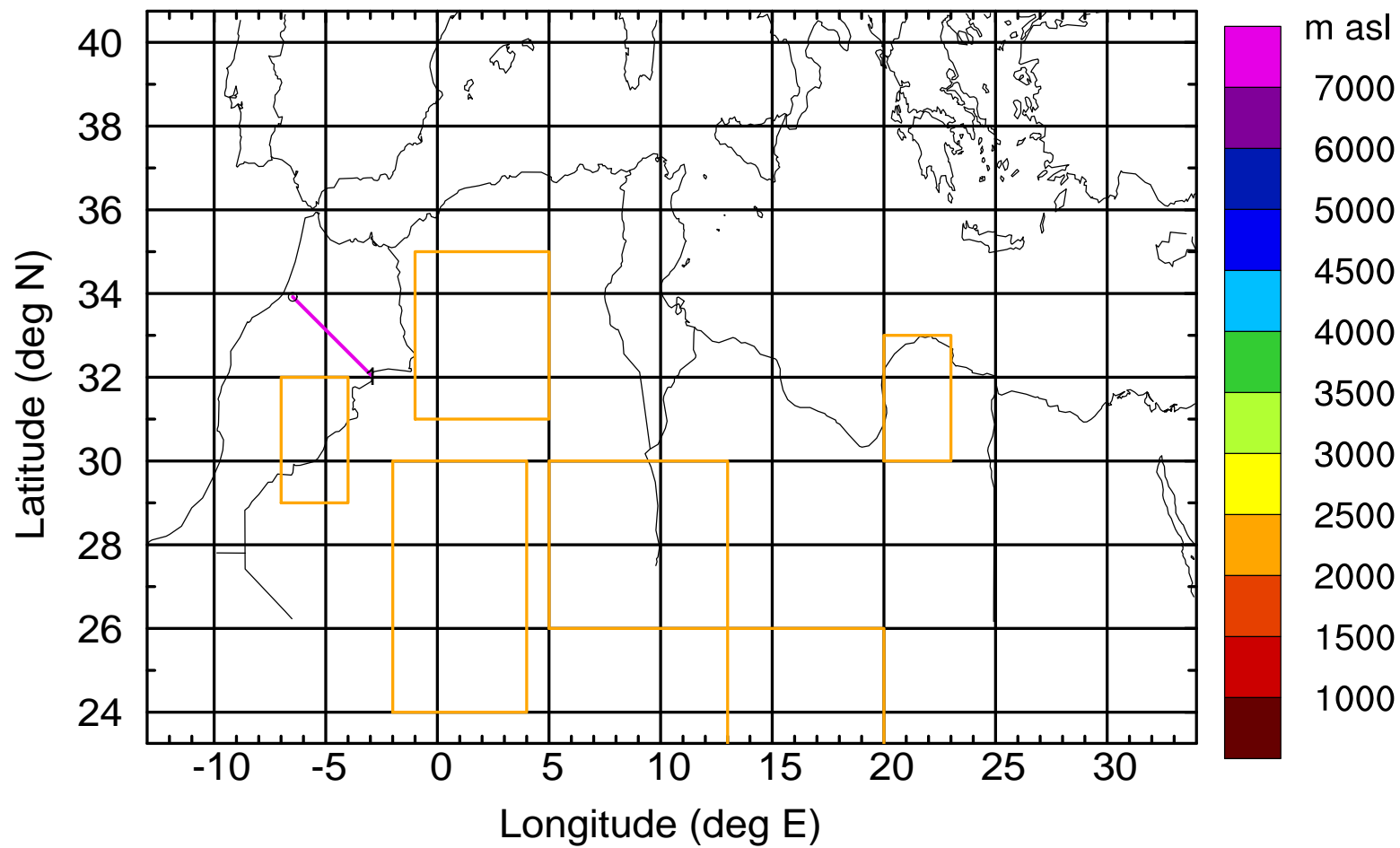
Level #4 of flight 170426a

BWD 20170426/12 -89H = 22/19 UTC



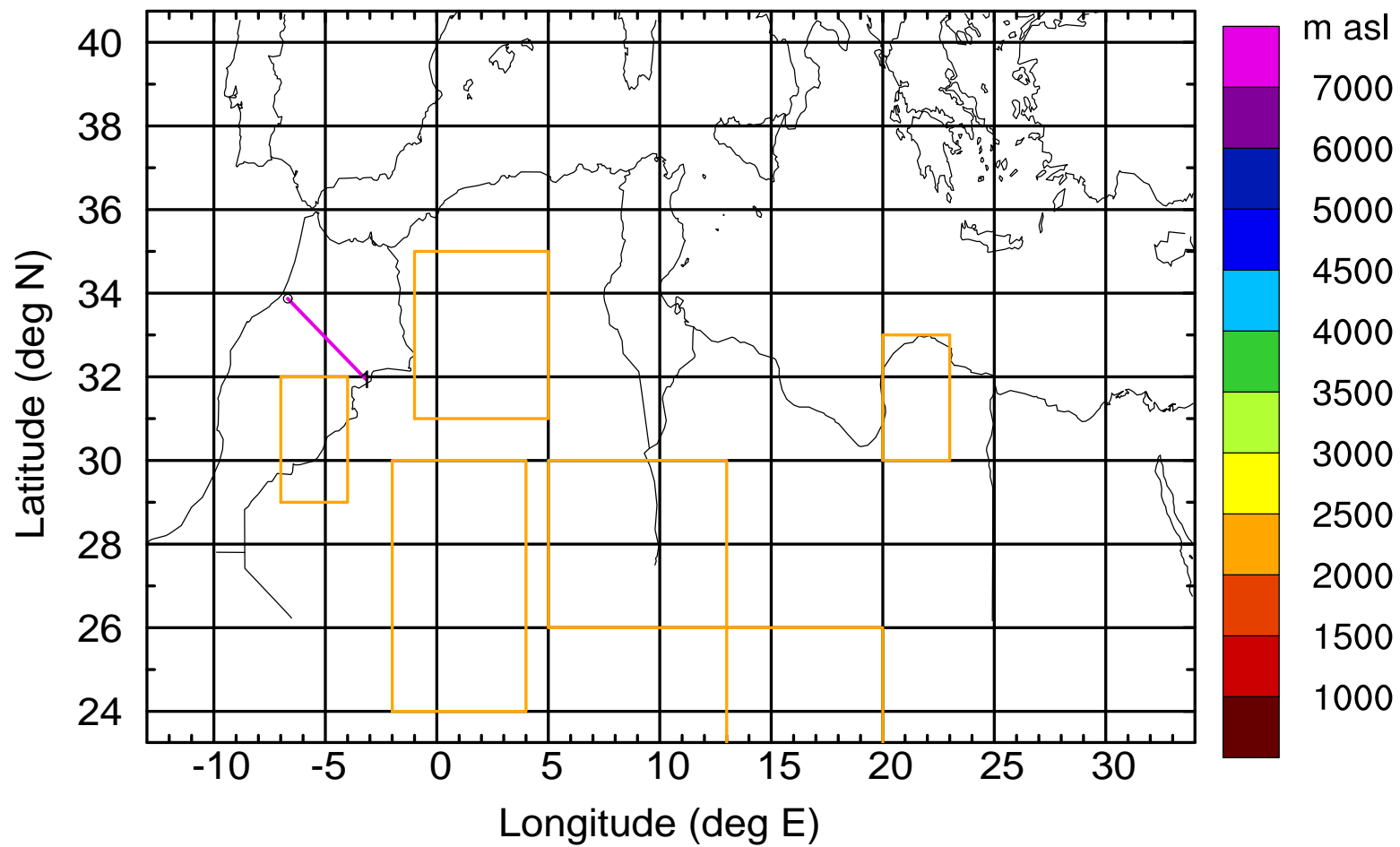
Level #4 of flight 170426a

BWD 20170426/12 -90H = 22/18 UTC



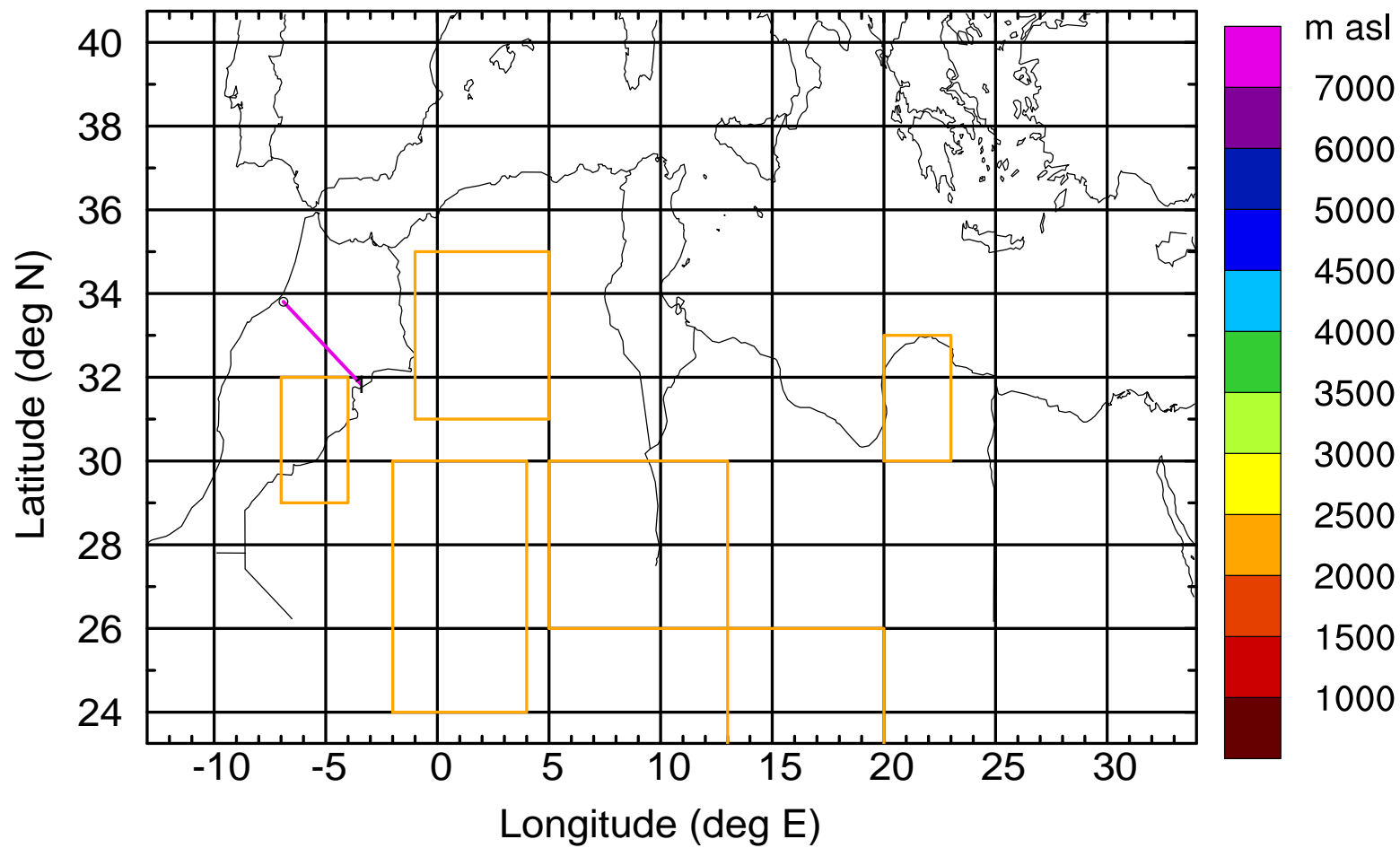
Level #4 of flight 170426a

BWD 20170426/12 -91H = 22/17 UTC



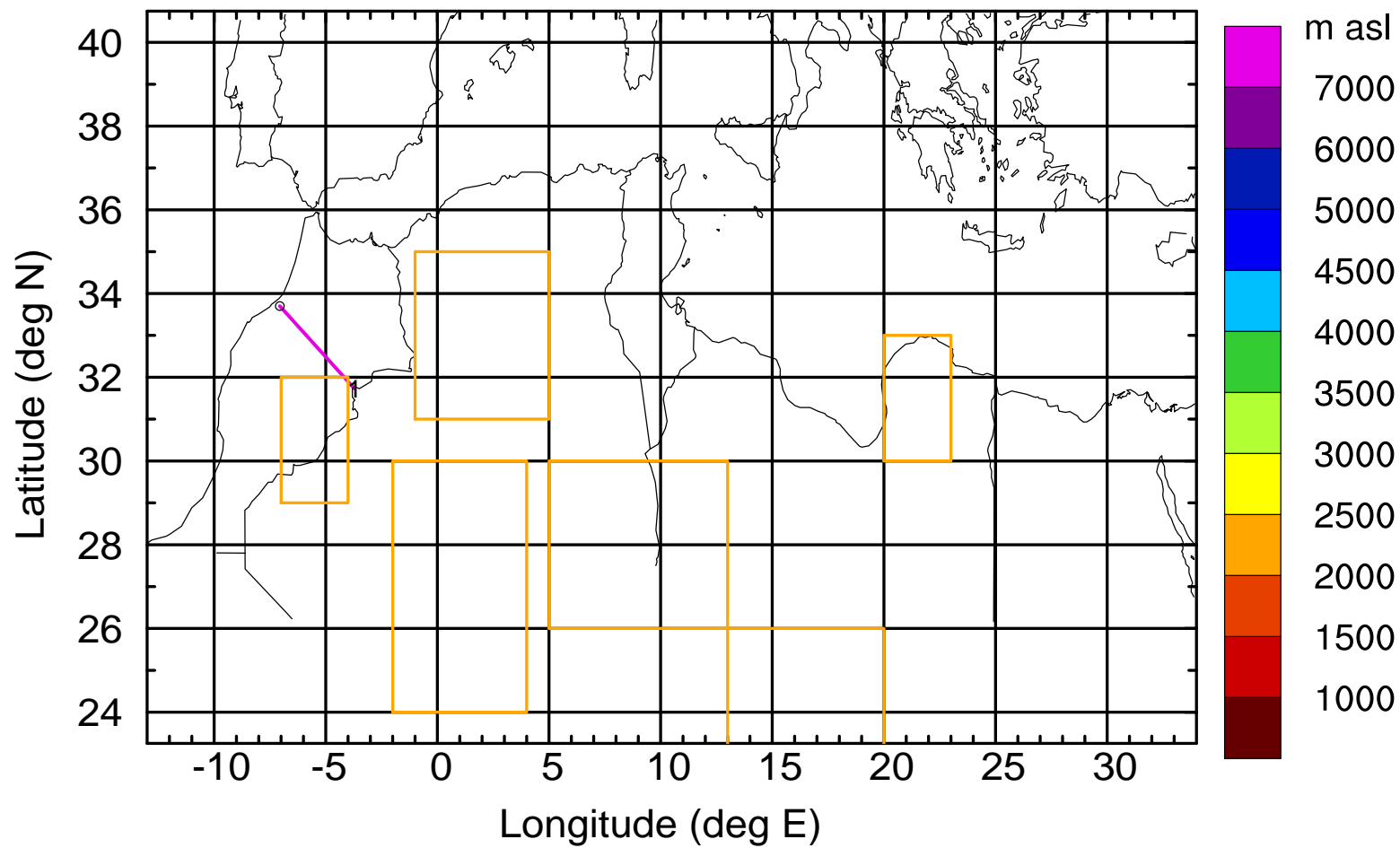
Level #4 of flight 170426a

BWD 20170426/12 -92H = 22/16 UTC



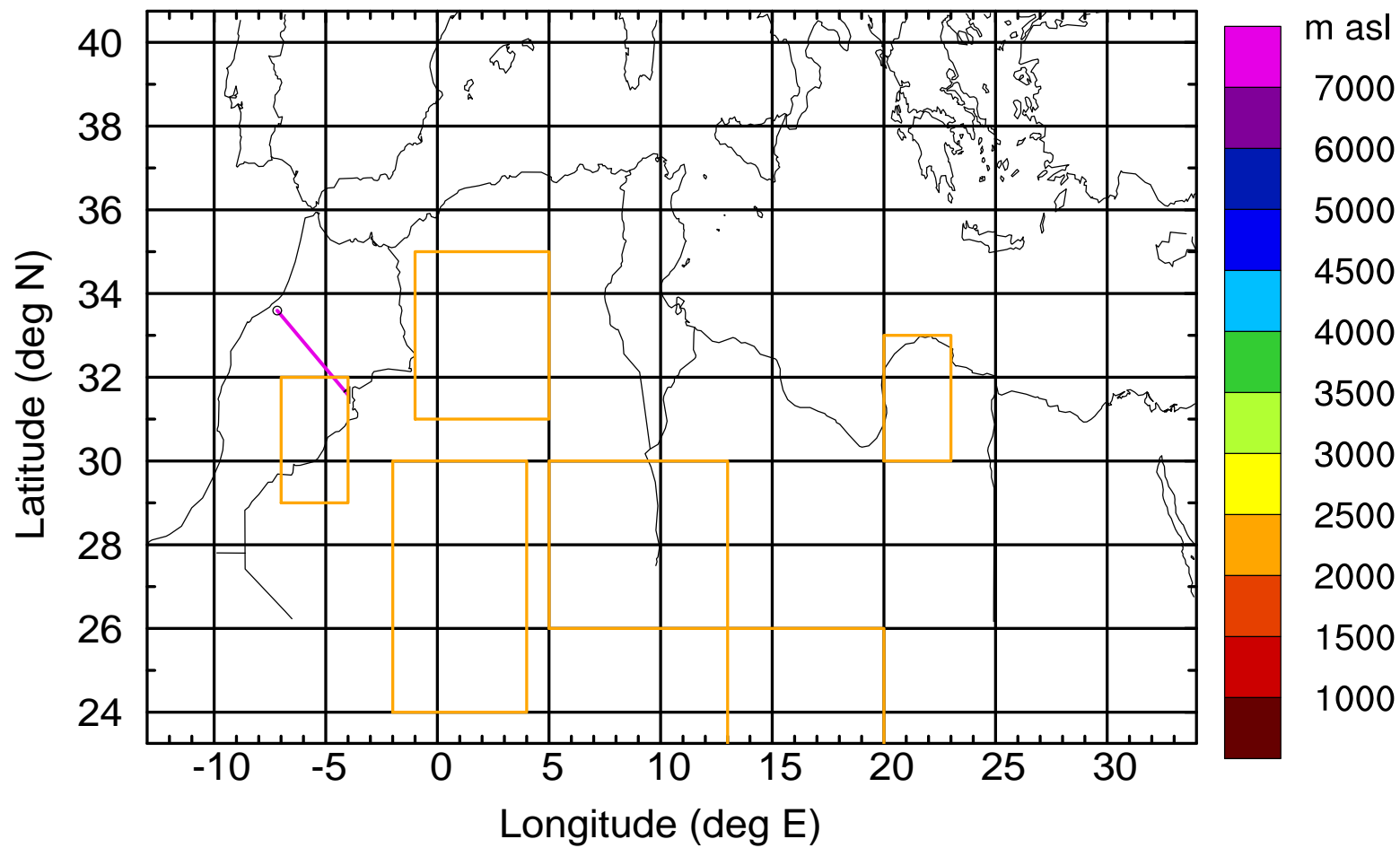
Level #4 of flight 170426a

BWD 20170426/12 -93H = 22/15 UTC



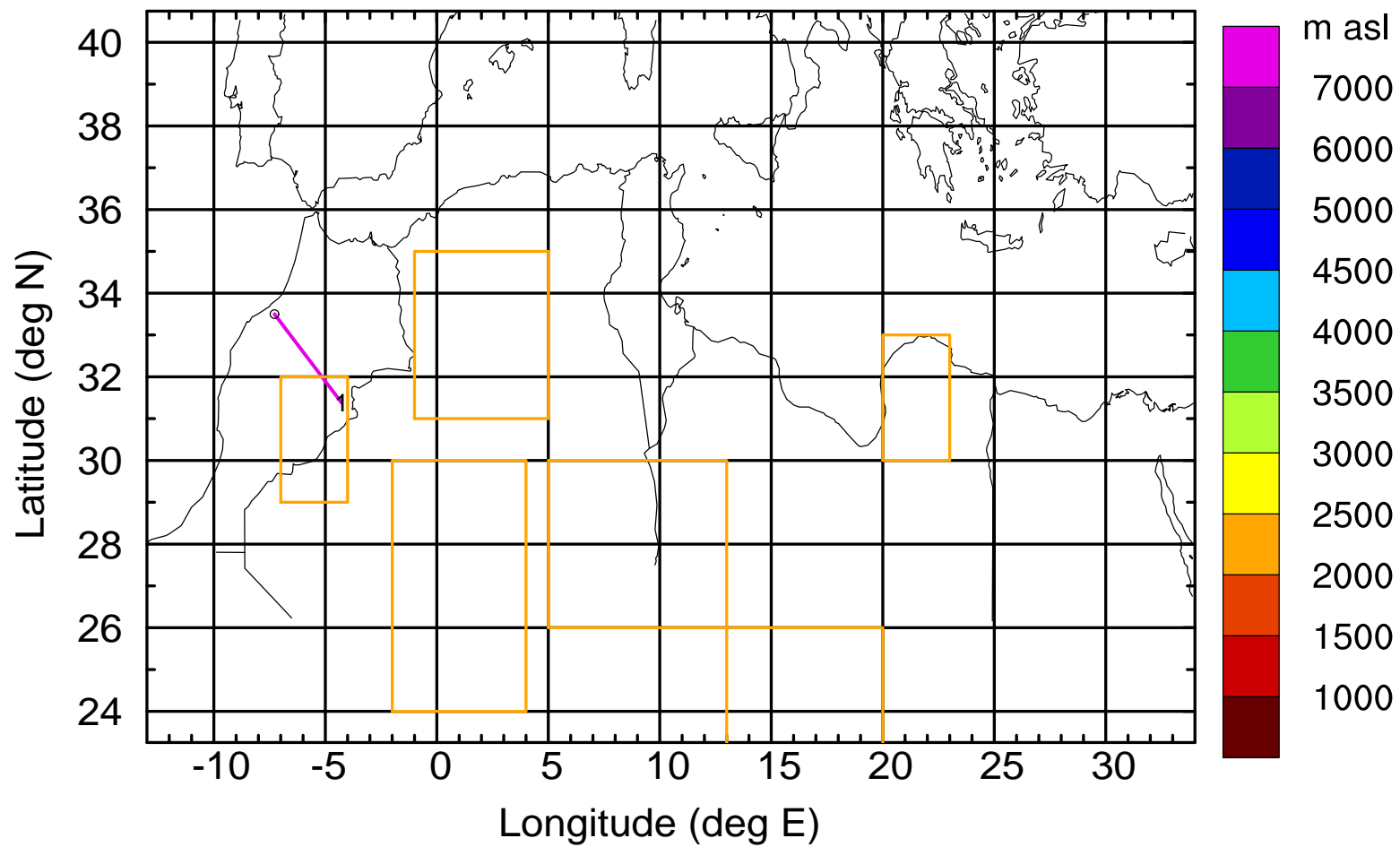
Level #4 of flight 170426a

BWD 20170426/12 -94H = 22/14 UTC



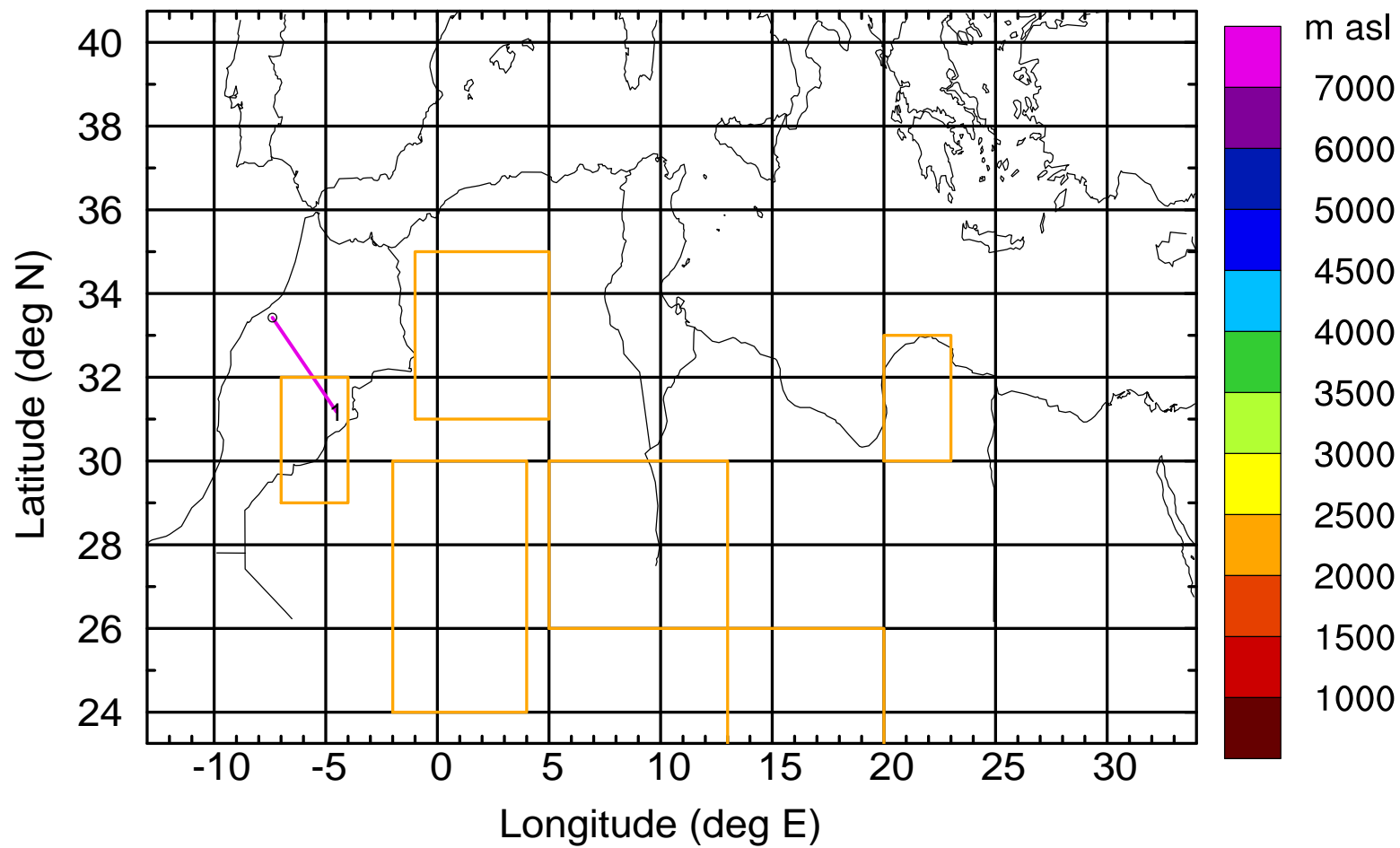
Level #4 of flight 170426a

BWD 20170426/12 -95H = 22/13 UTC



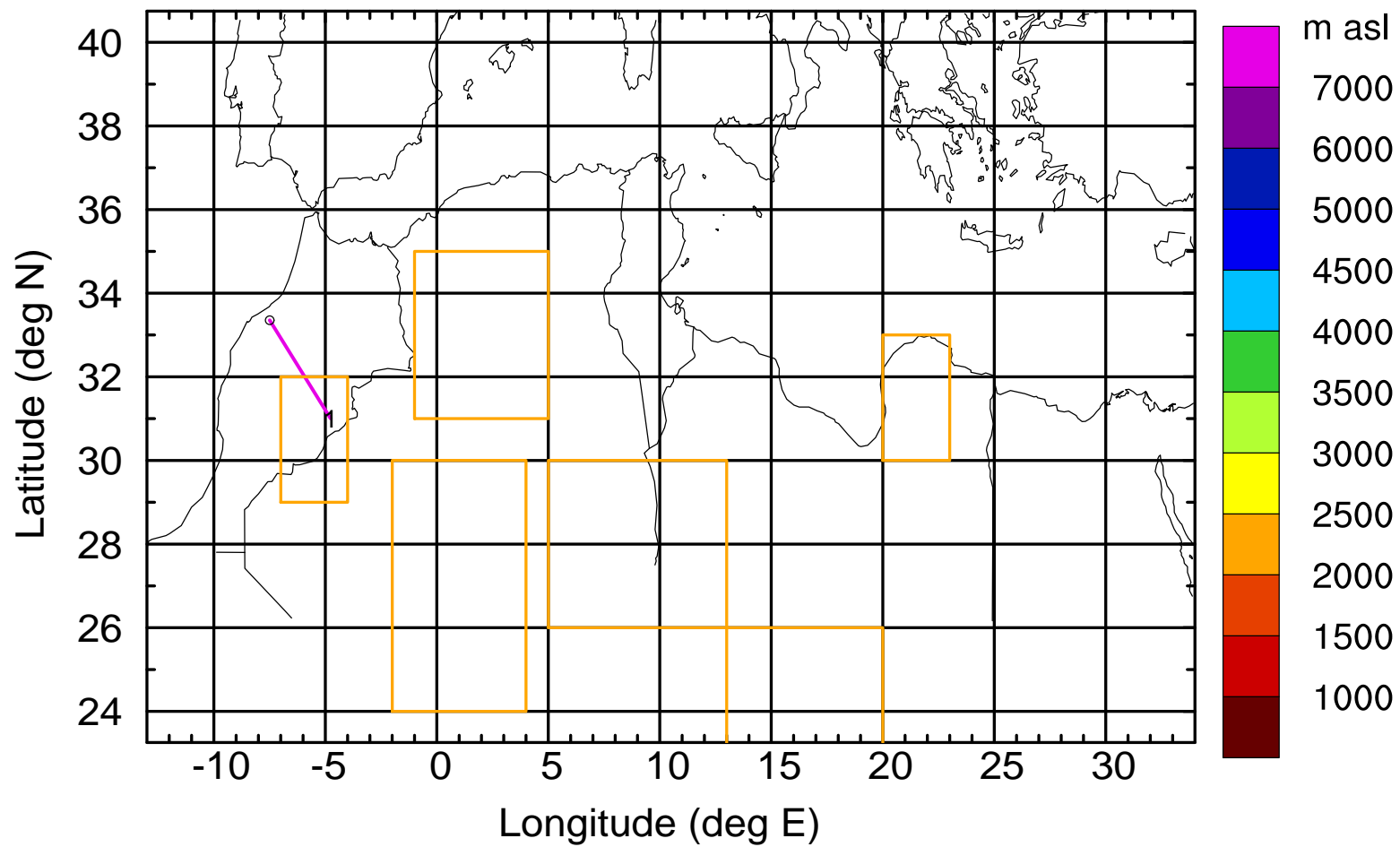
Level #4 of flight 170426a

BWD 20170426/12 -96H = 22/12 UTC



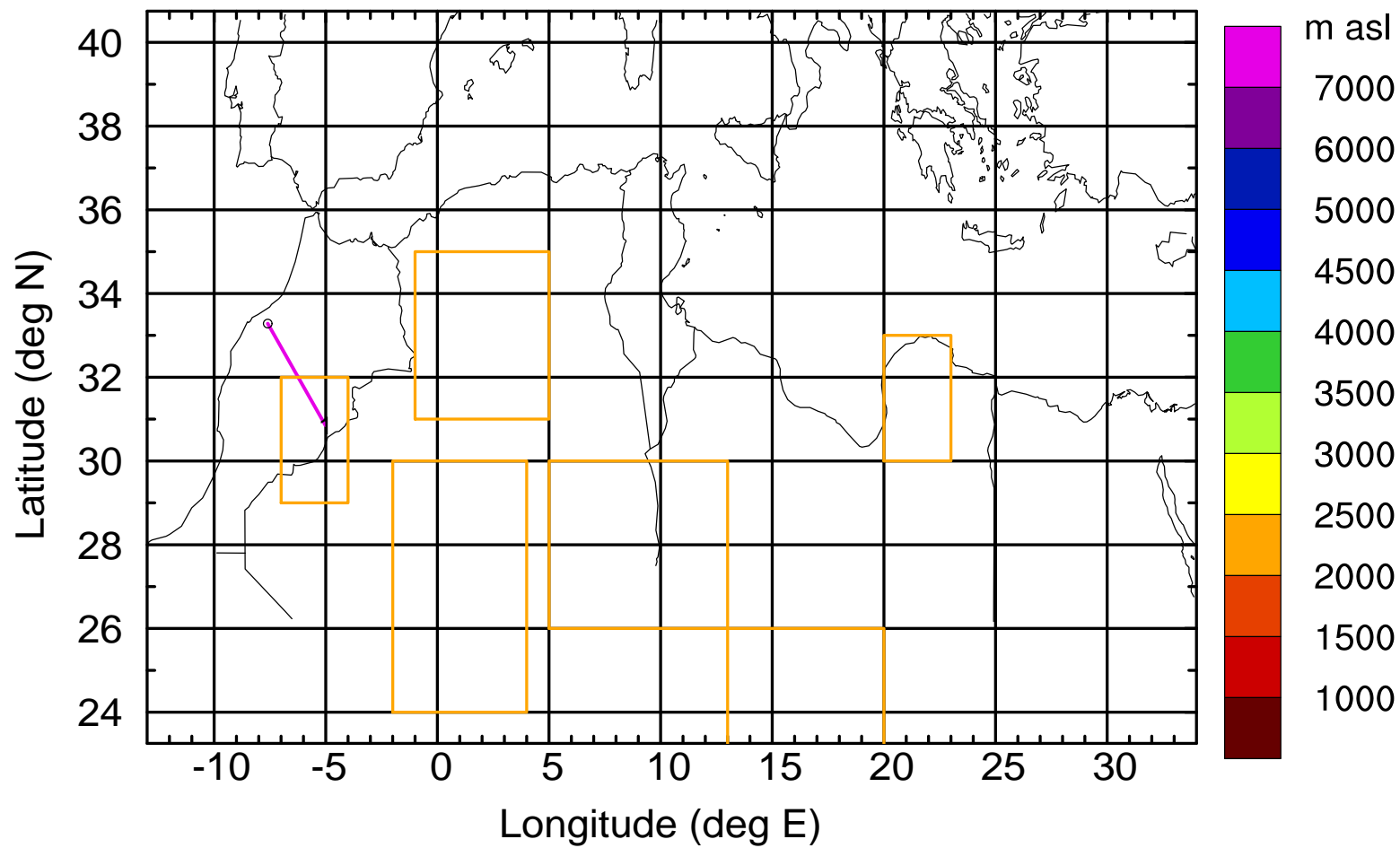
Level #4 of flight 170426a

BWD 20170426/12 -97H = 22/11 UTC



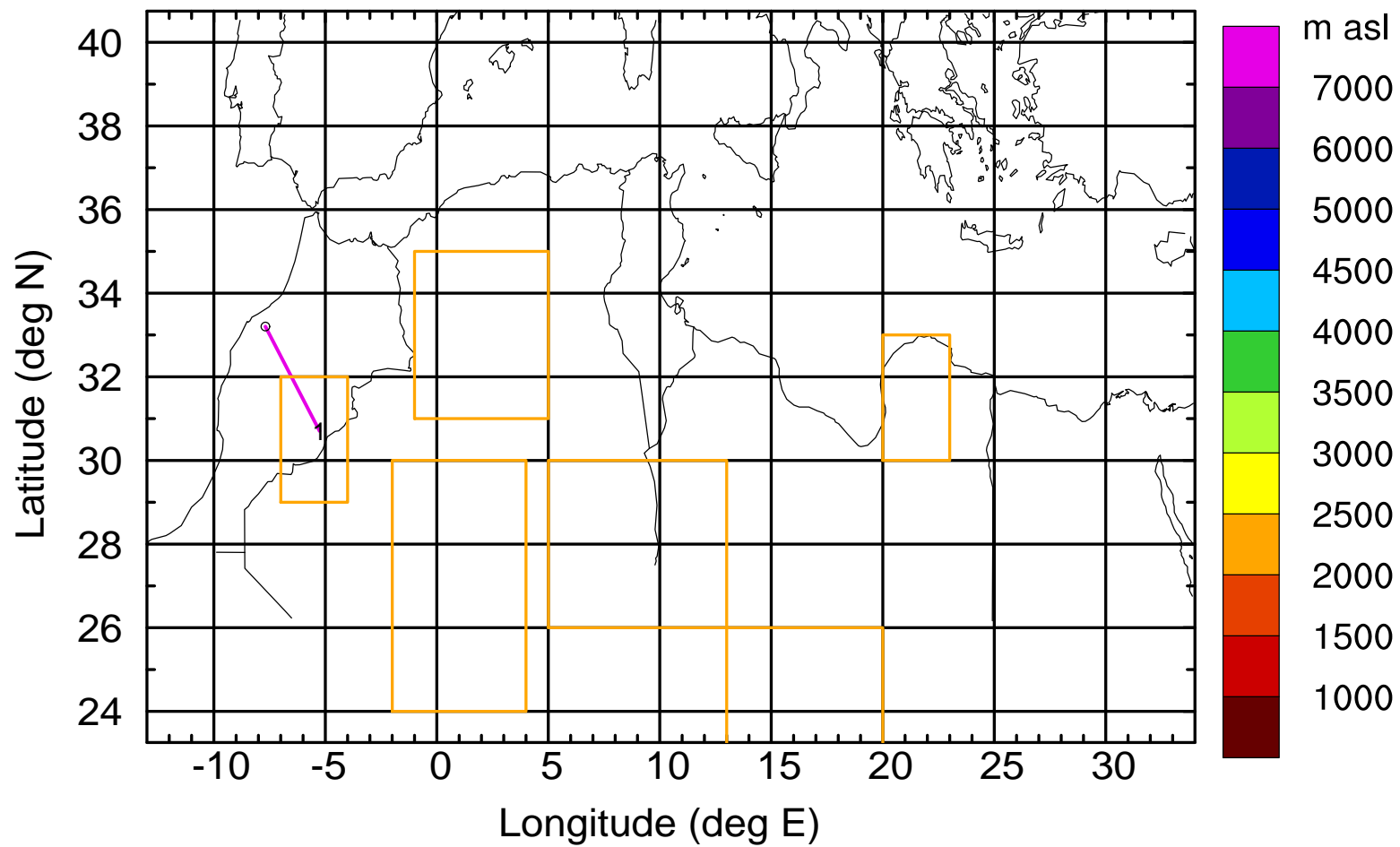
Level #4 of flight 170426a

BWD 20170426/12 -98H = 22/10 UTC



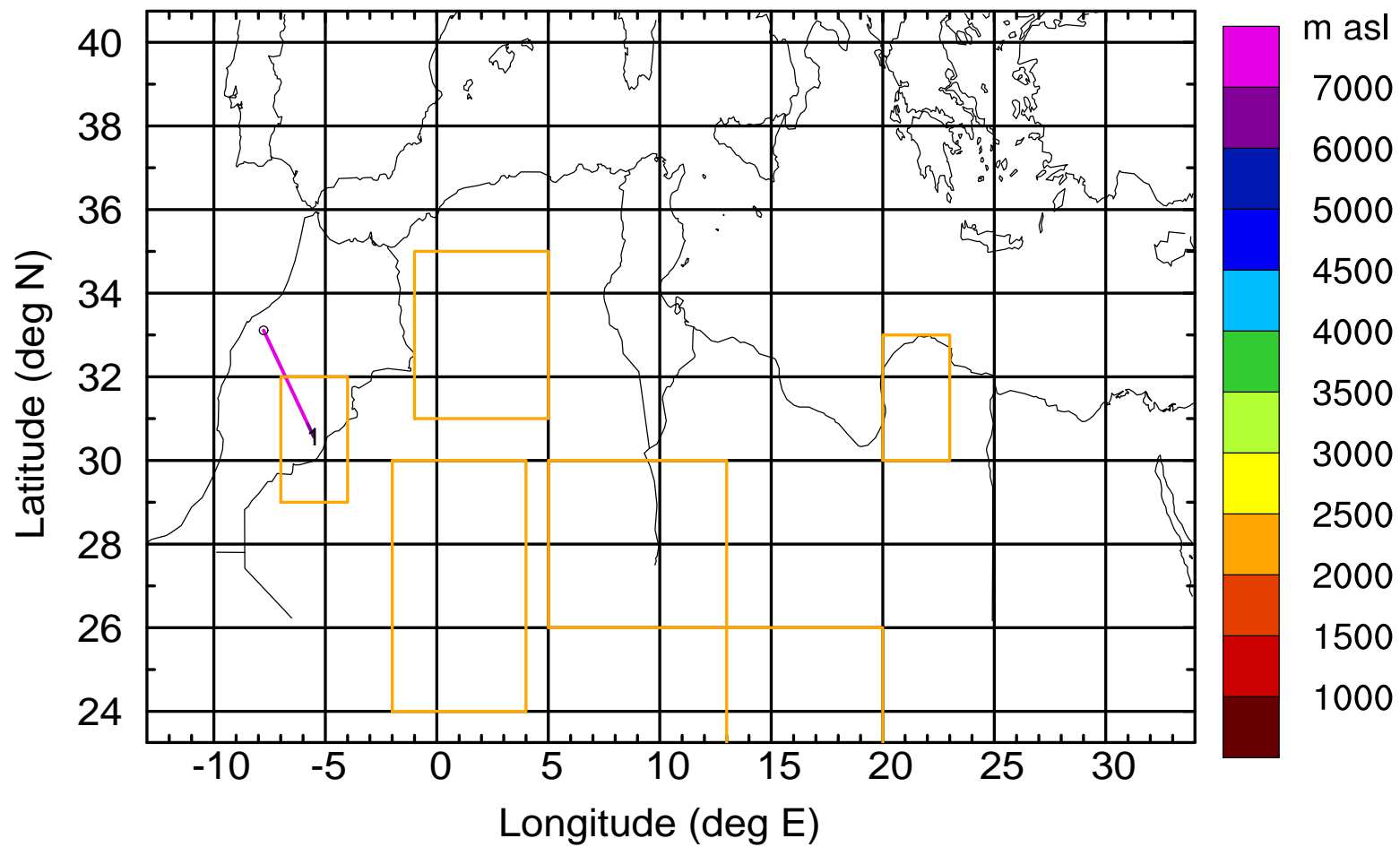
Level #4 of flight 170426a

BWD 20170426/12 -99H = 22/09 UTC



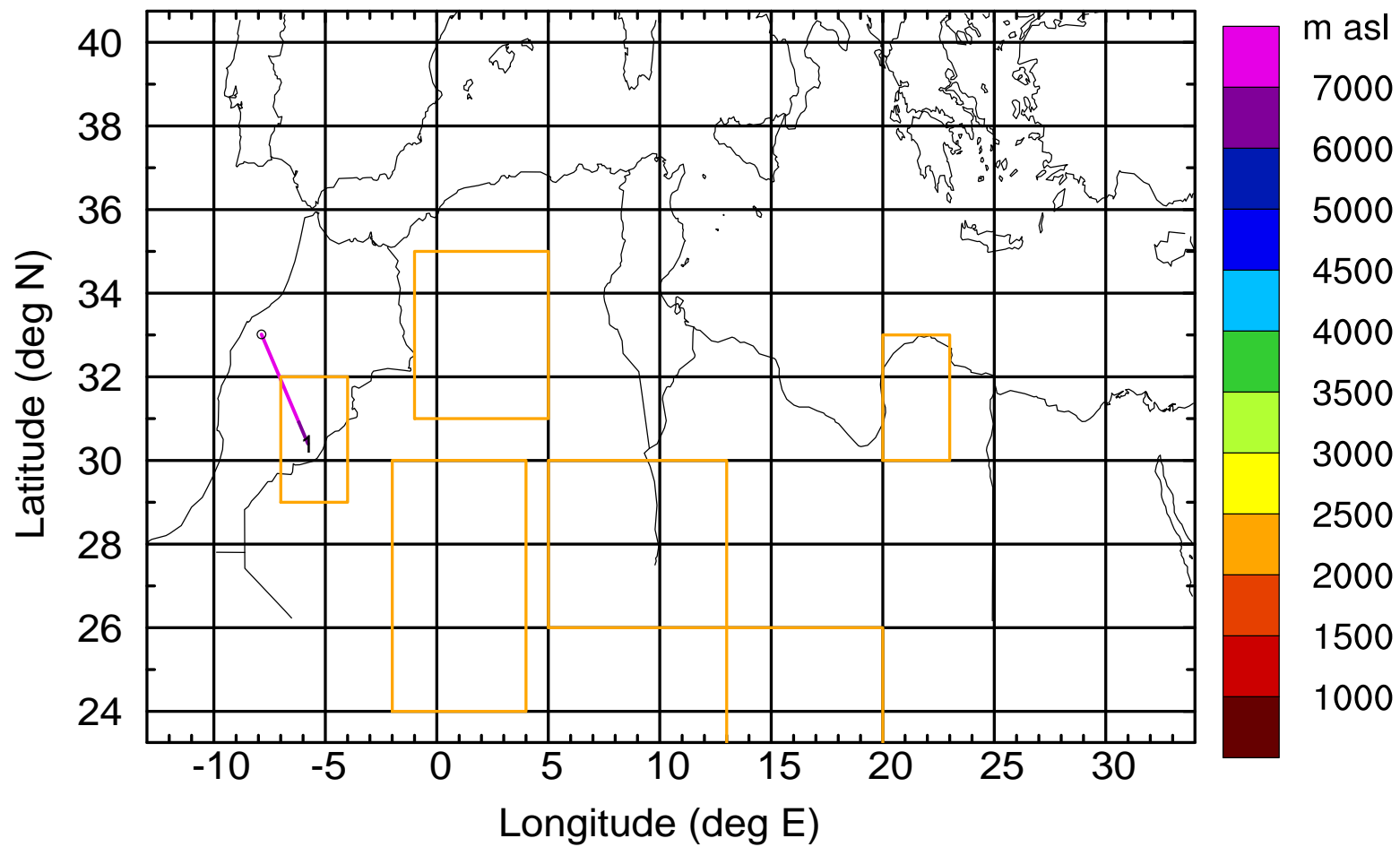
Level #4 of flight 170426a

BWD 20170426/12-100H = 22/08 UTC



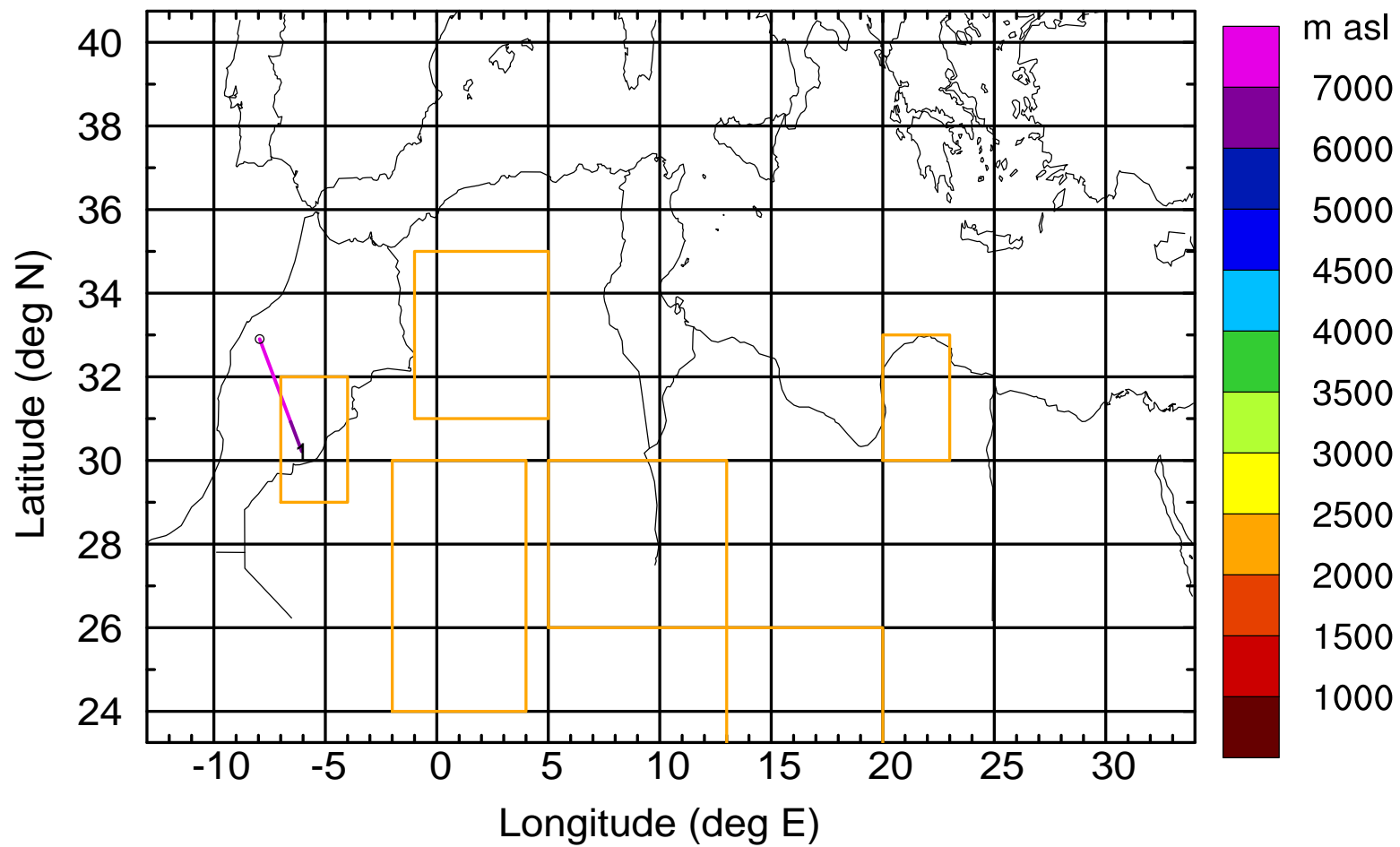
Level #4 of flight 170426a

BWD 20170426/12-101H = 22/07 UTC



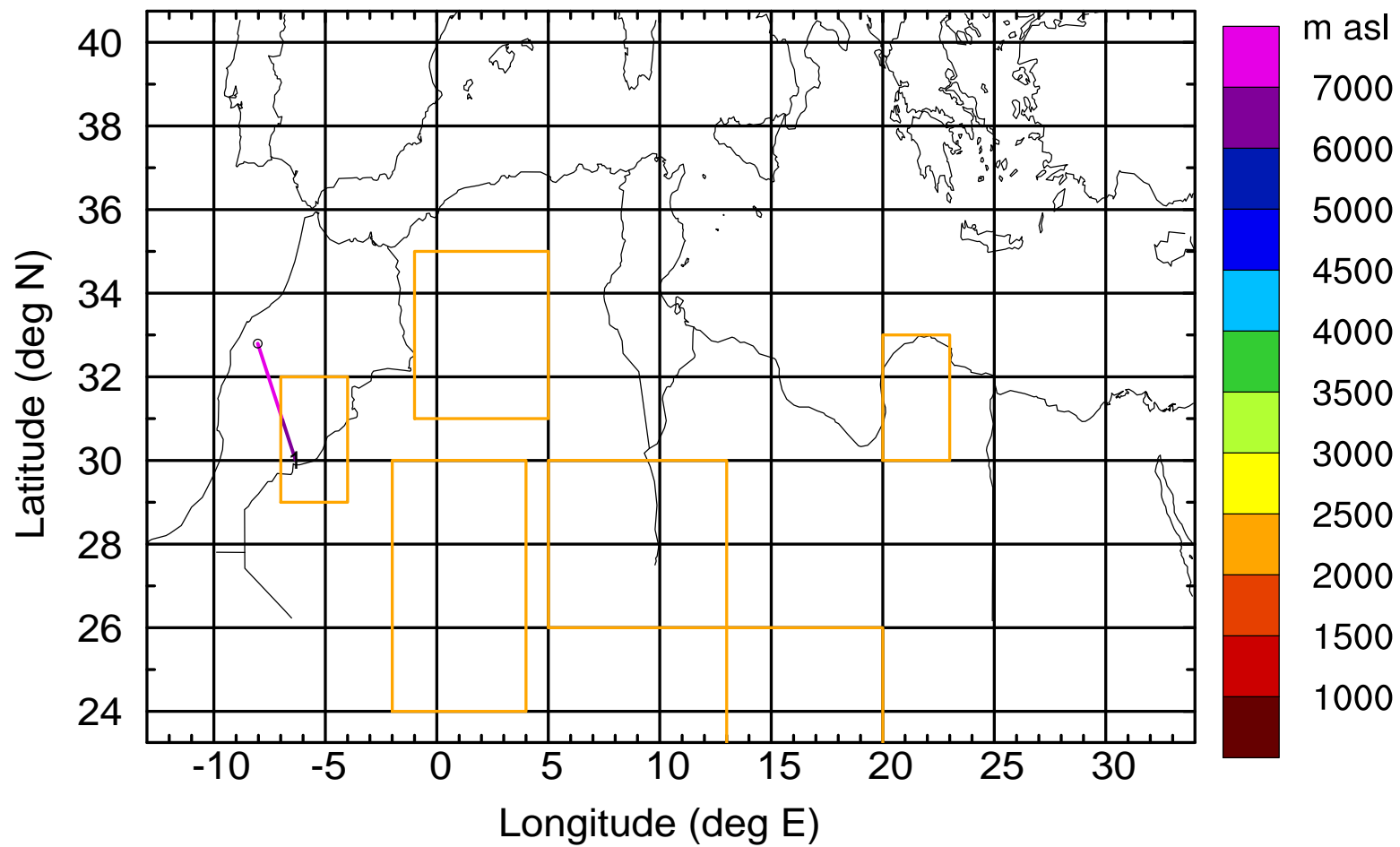
Level #4 of flight 170426a

BWD 20170426/12-102H = 22/06 UTC



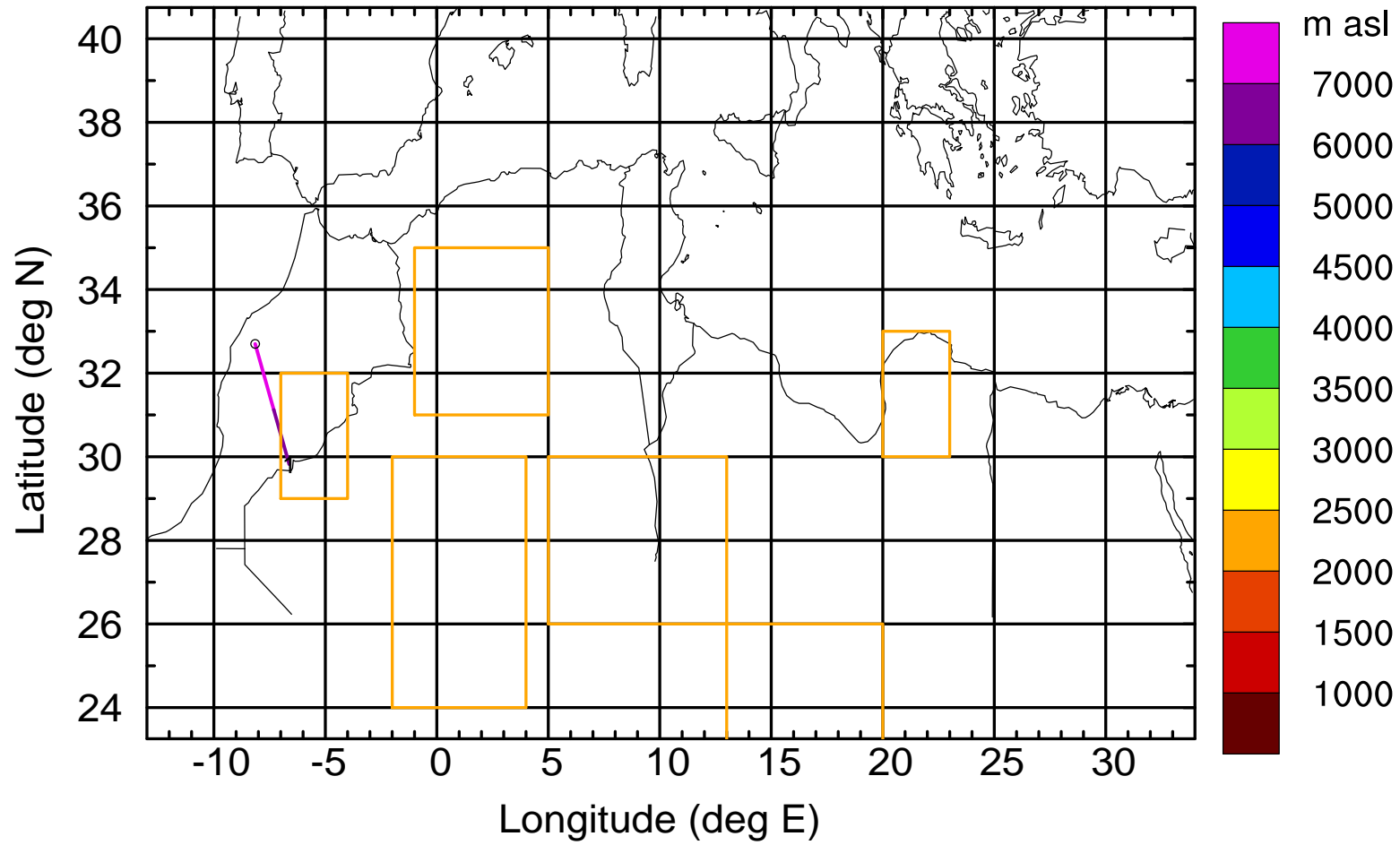
Level #4 of flight 170426a

BWD 20170426/12-103H = 22/05 UTC



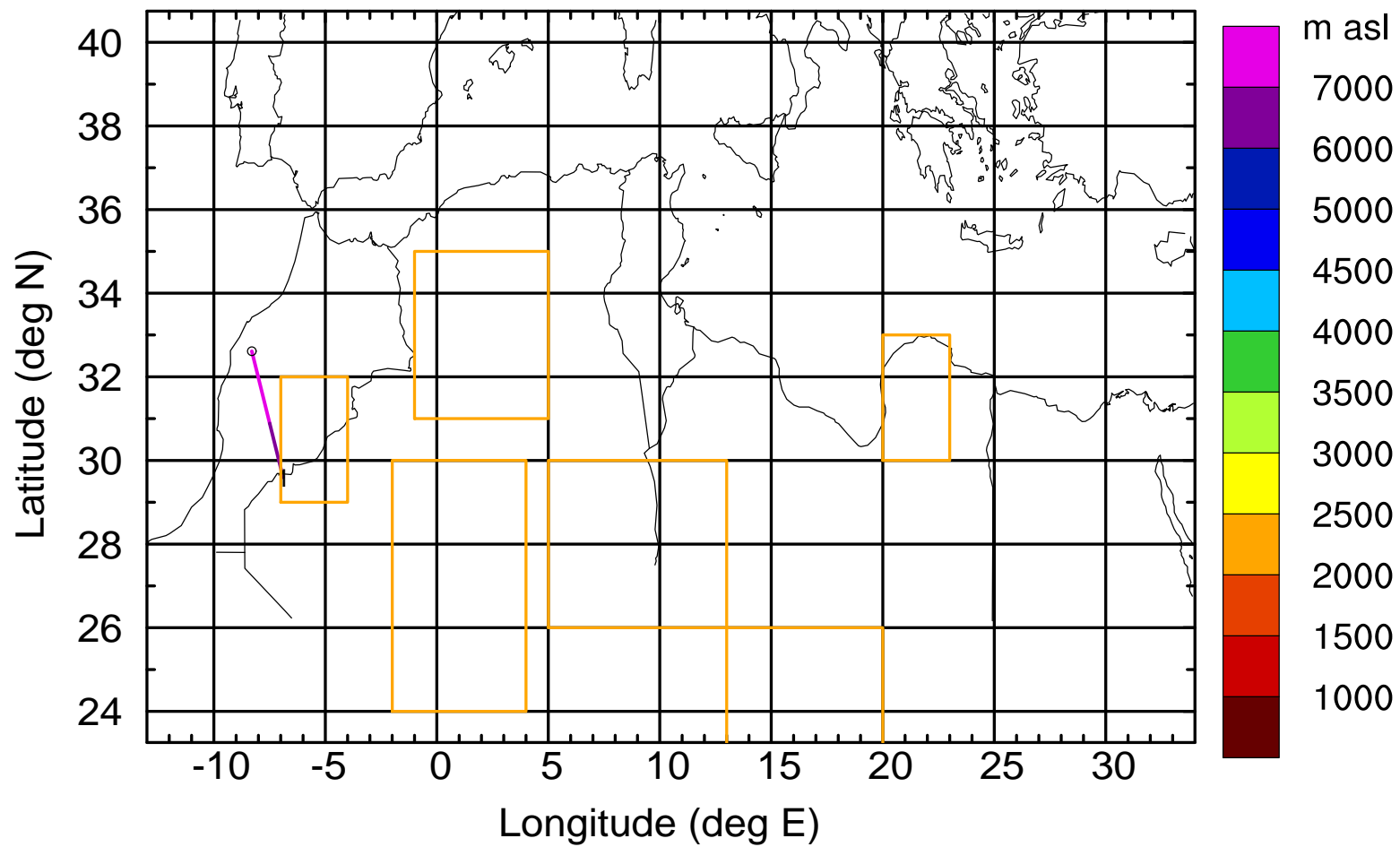
Level #4 of flight 170426a

BWD 20170426/12-104H = 22/04 UTC



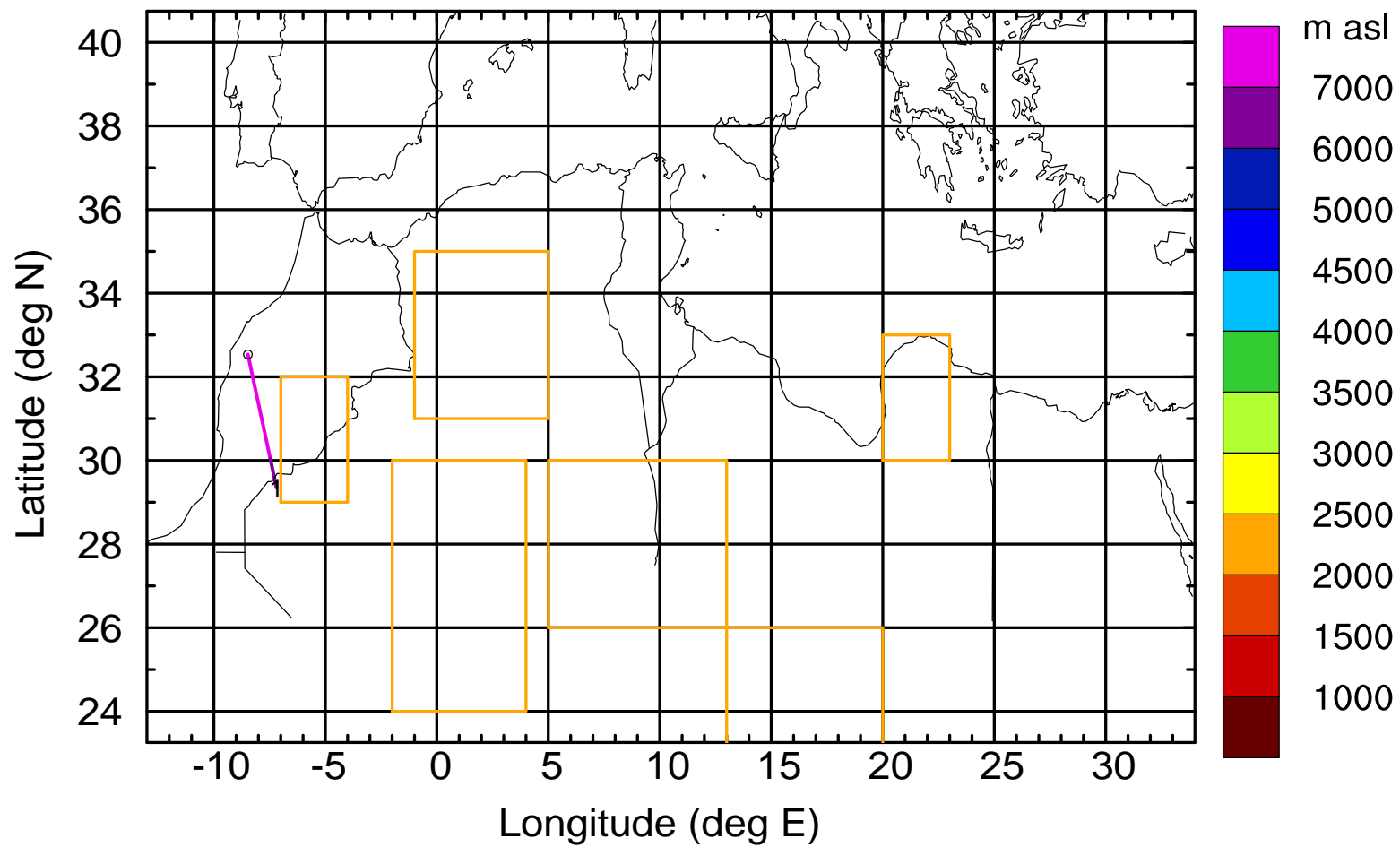
Level #4 of flight 170426a

BWD 20170426/12-105H = 22/03 UTC



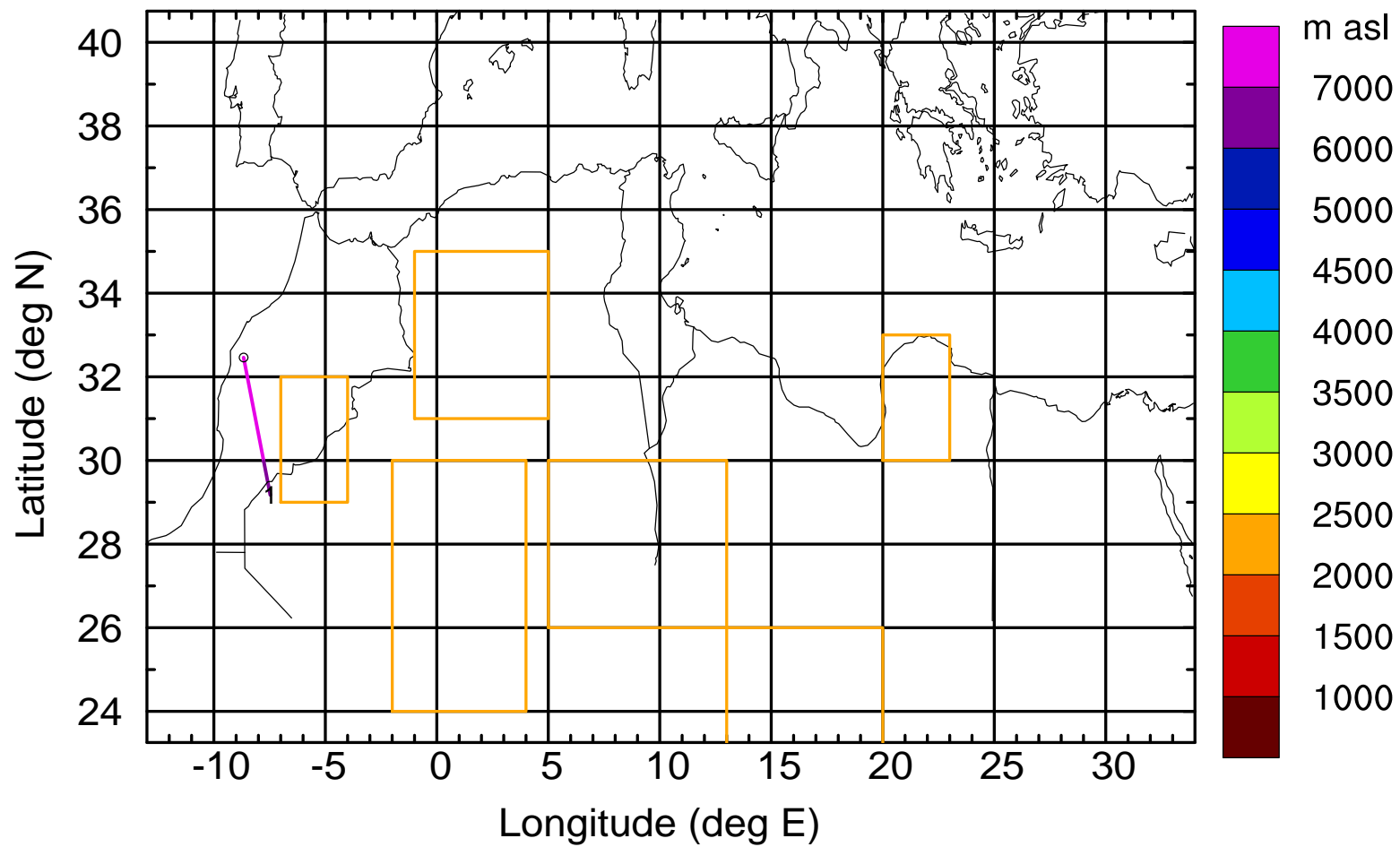
Level #4 of flight 170426a

BWD 20170426/12-106H = 22/02 UTC



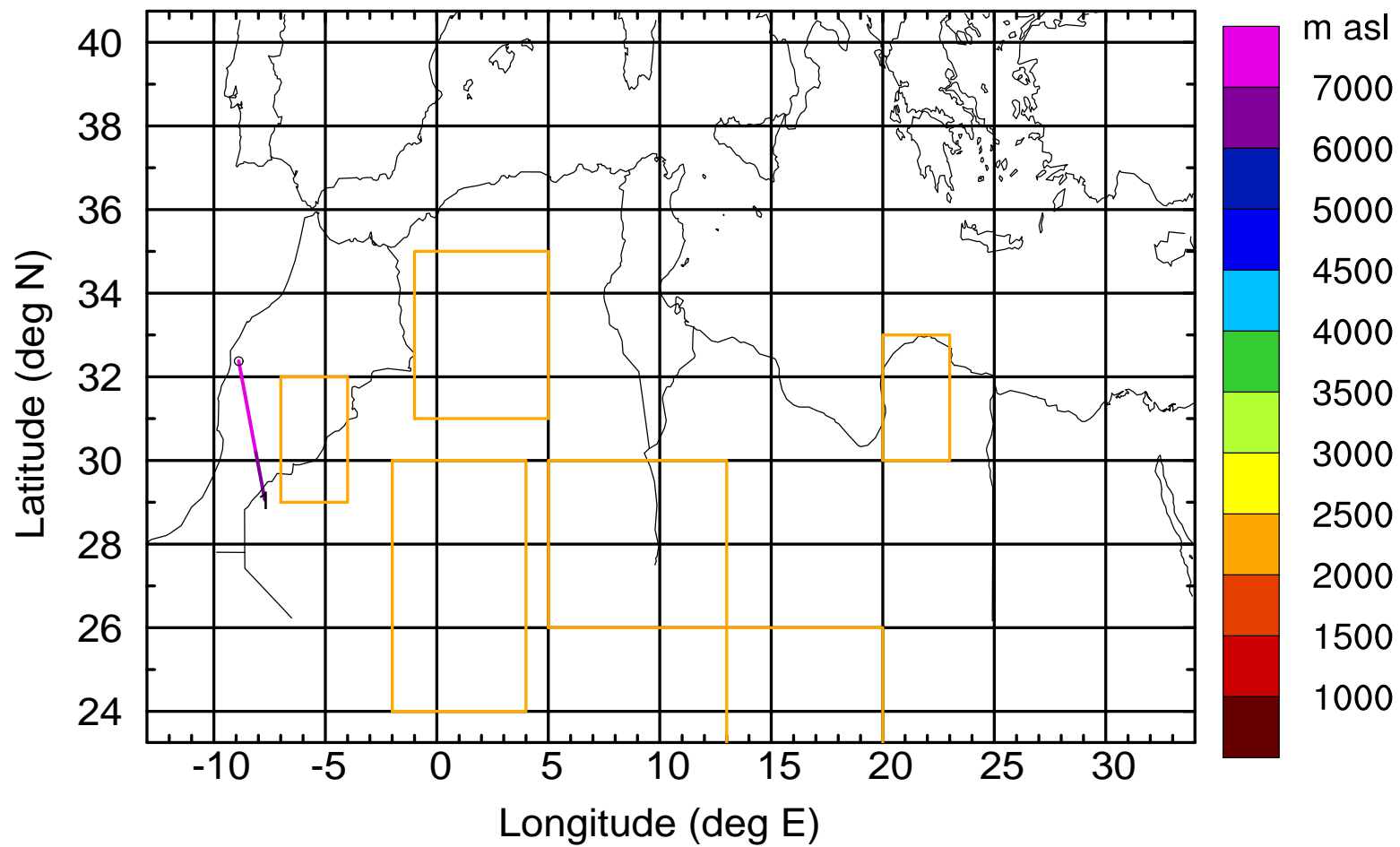
Level #4 of flight 170426a

BWD 20170426/12-107H = 22/01 UTC



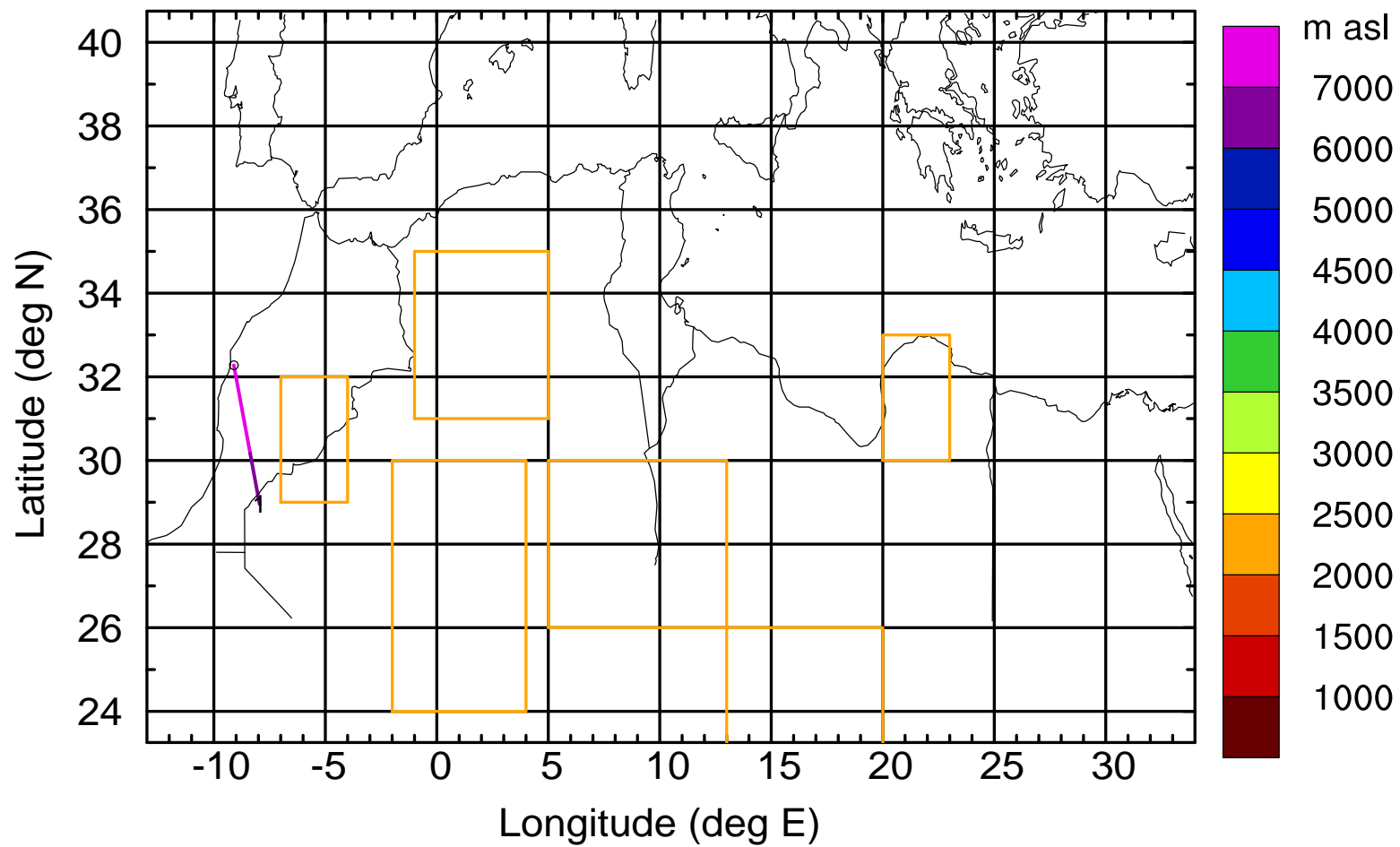
Level #4 of flight 170426a

BWD 20170426/12-108H = 22/00 UTC



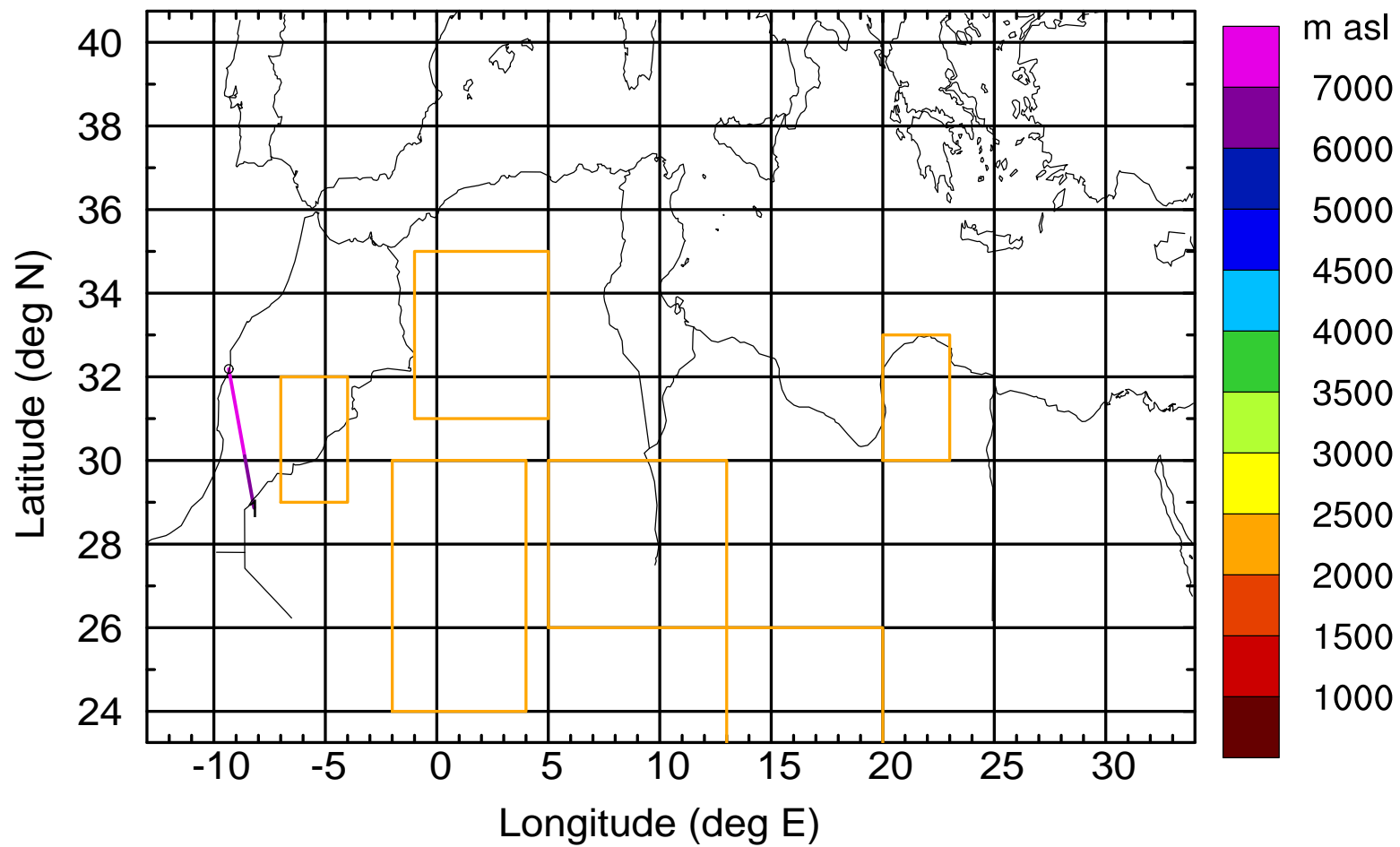
Level #4 of flight 170426a

BWD 20170426/12-109H = 21/23 UTC



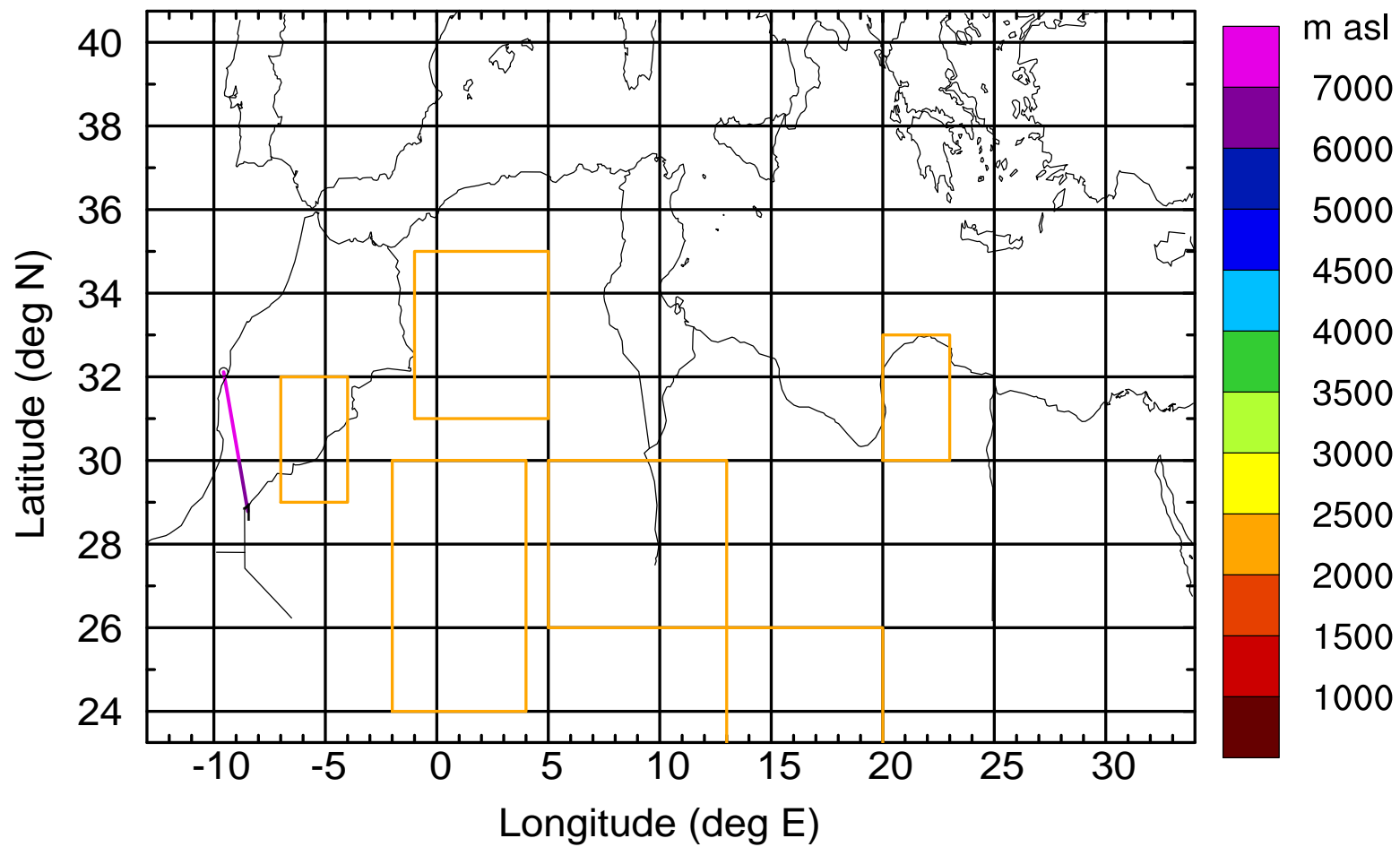
Level #4 of flight 170426a

BWD 20170426/12-110H = 21/22 UTC



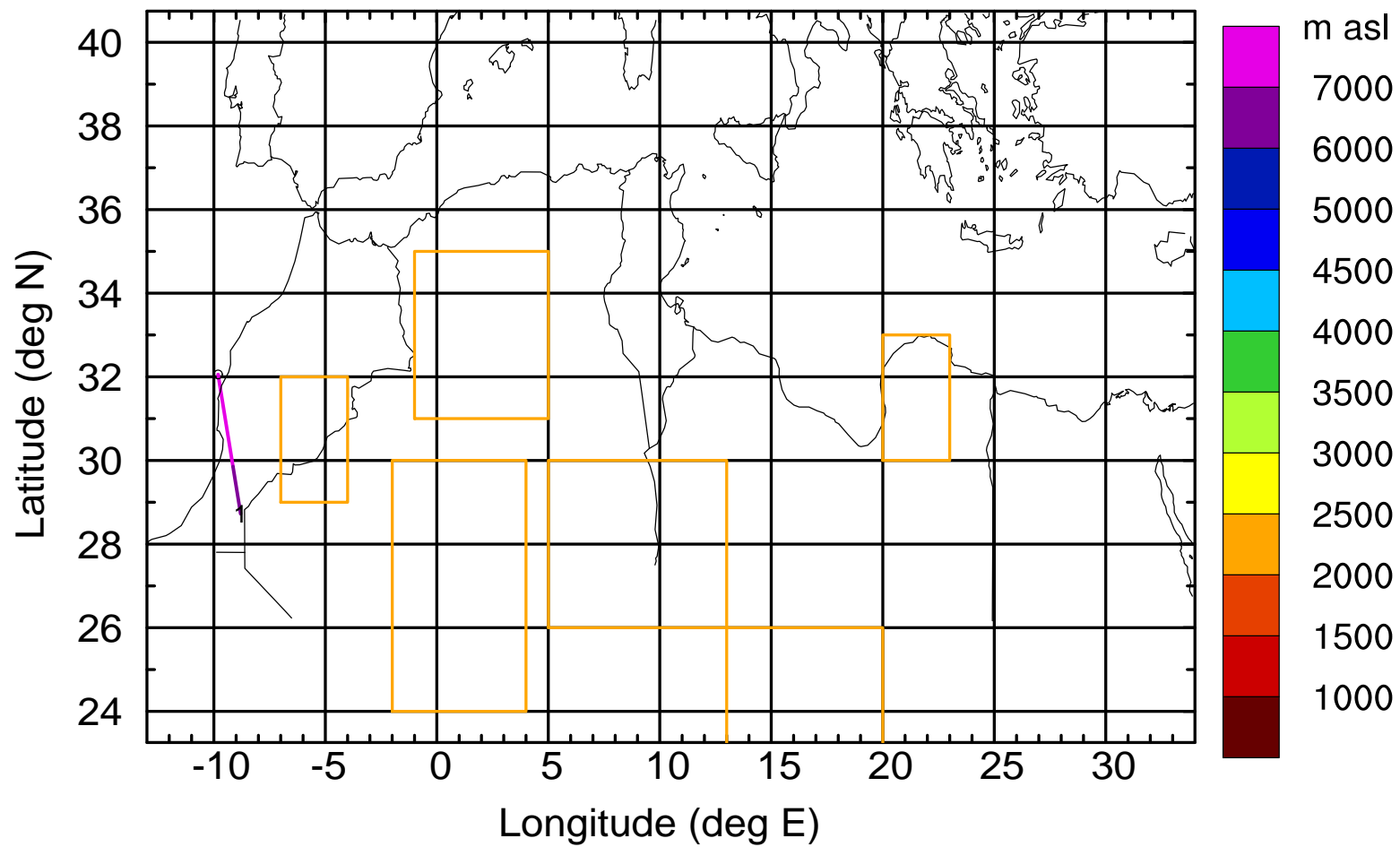
Level #4 of flight 170426a

BWD 20170426/12-111H = 21/21 UTC



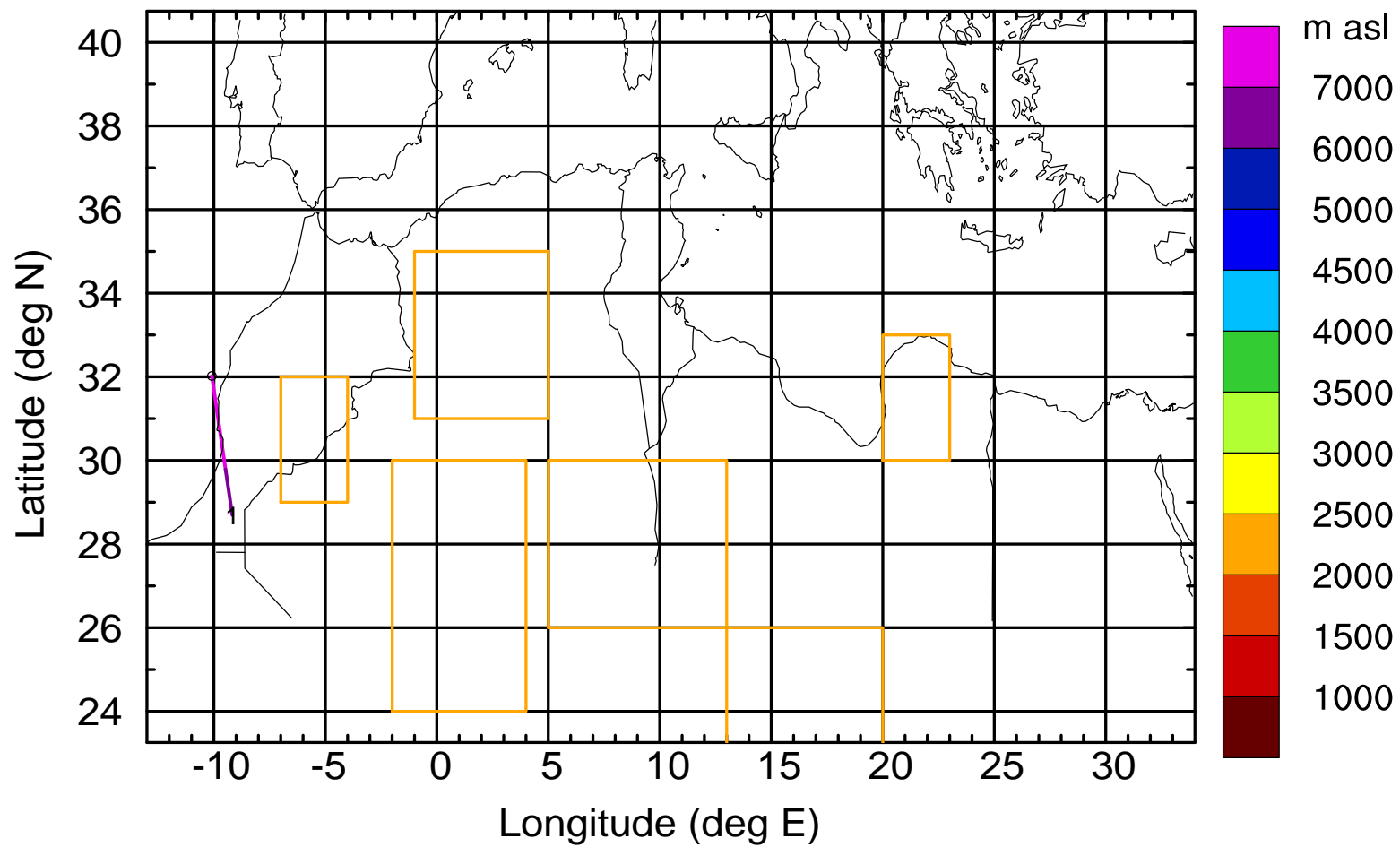
Level #4 of flight 170426a

BWD 20170426/12-112H = 21/20 UTC



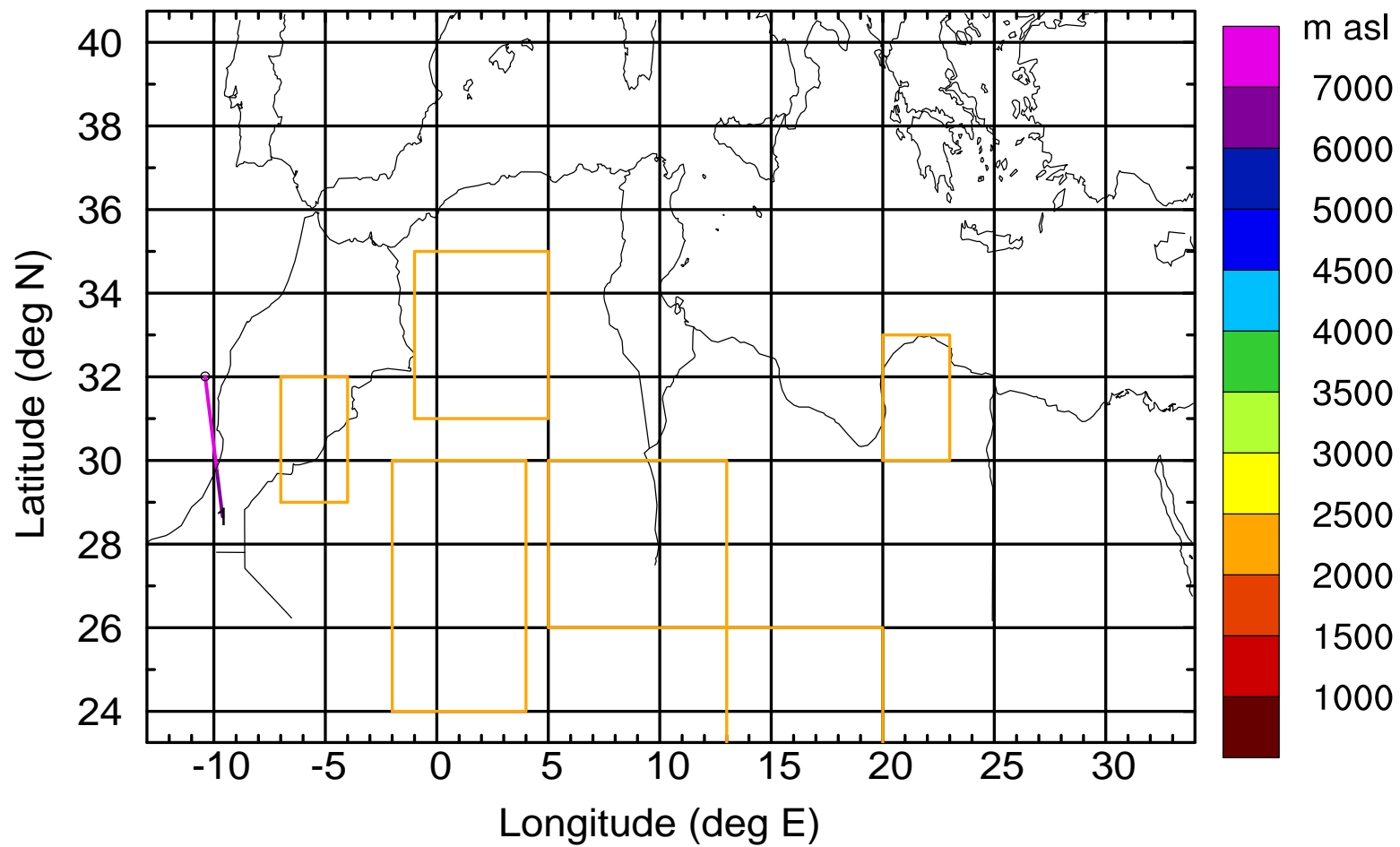
Level #4 of flight 170426a

BWD 20170426/12-113H = 21/19 UTC



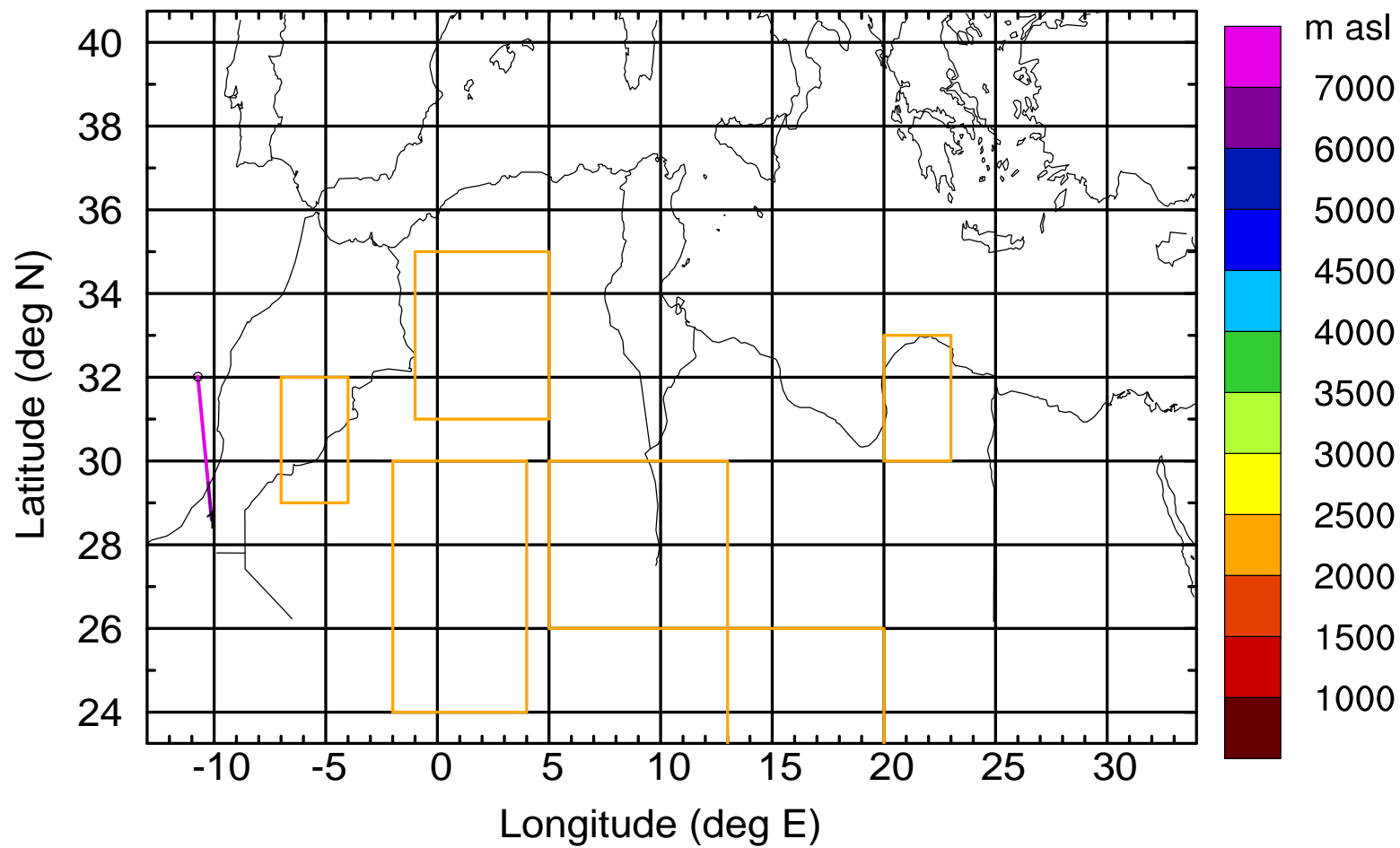
Level #4 of flight 170426a

BWD 20170426/12-114H = 21/18 UTC



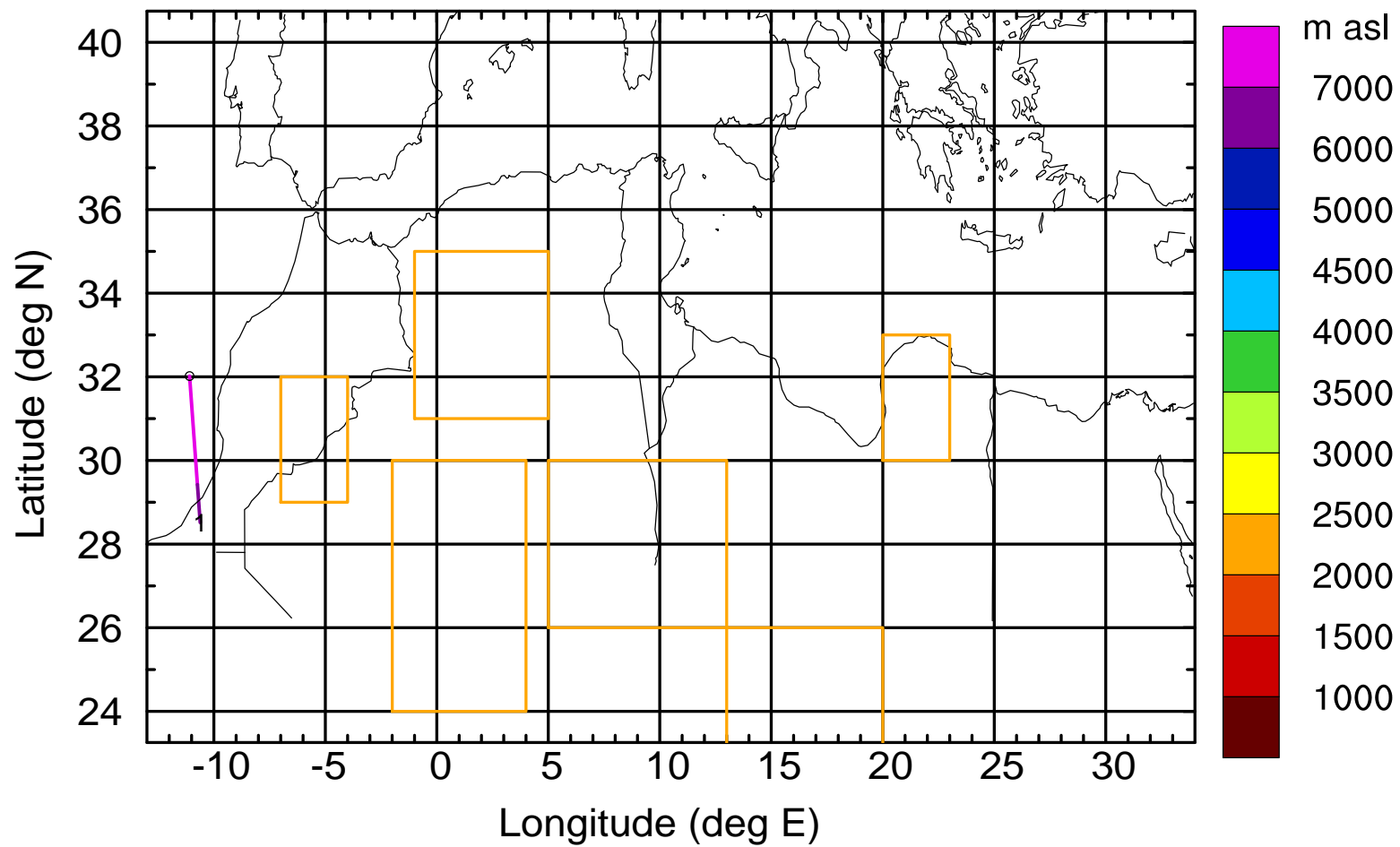
Level #4 of flight 170426a

BWD 20170426/12-115H = 21/17 UTC



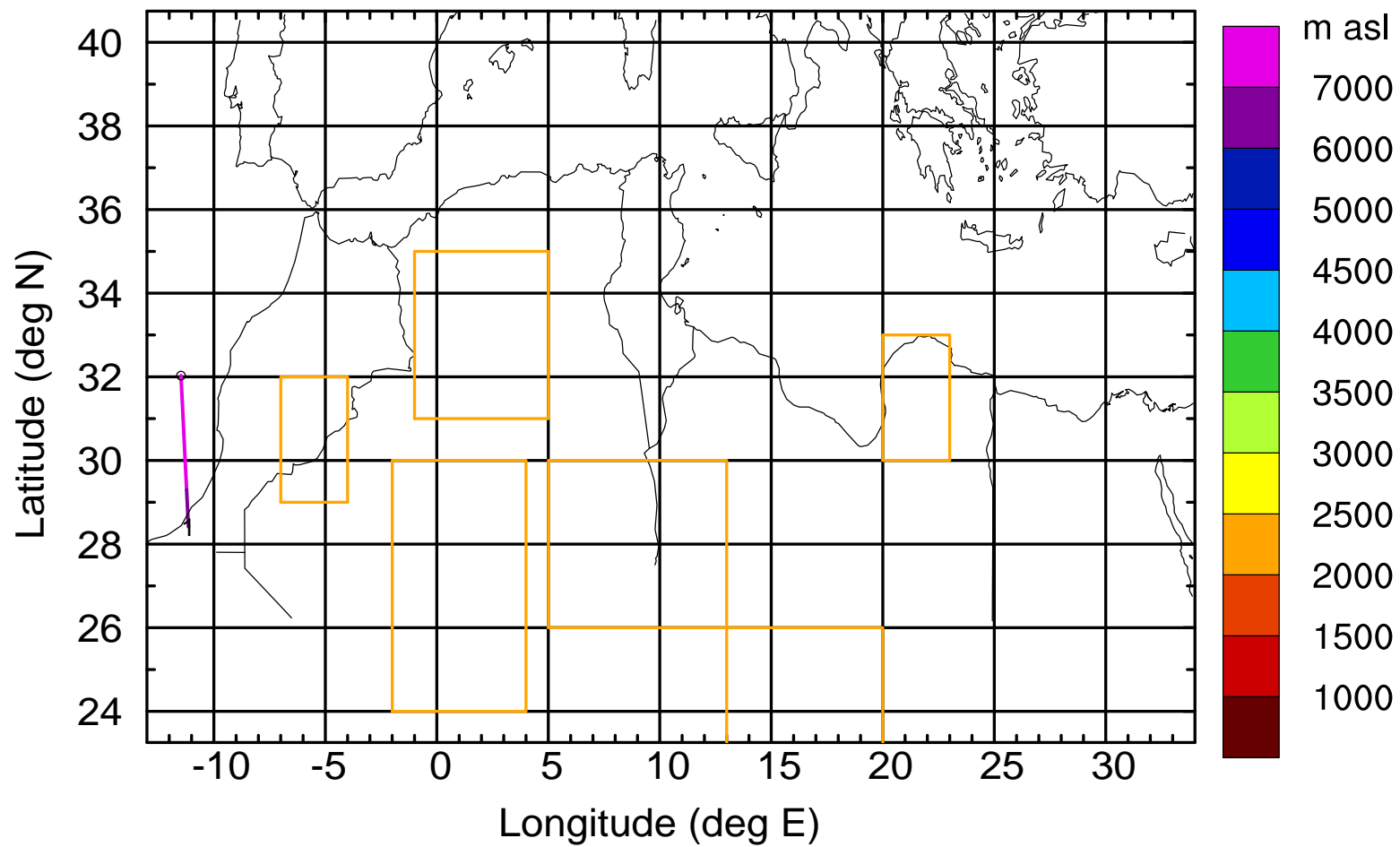
Level #4 of flight 170426a

BWD 20170426/12-116H = 21/16 UTC



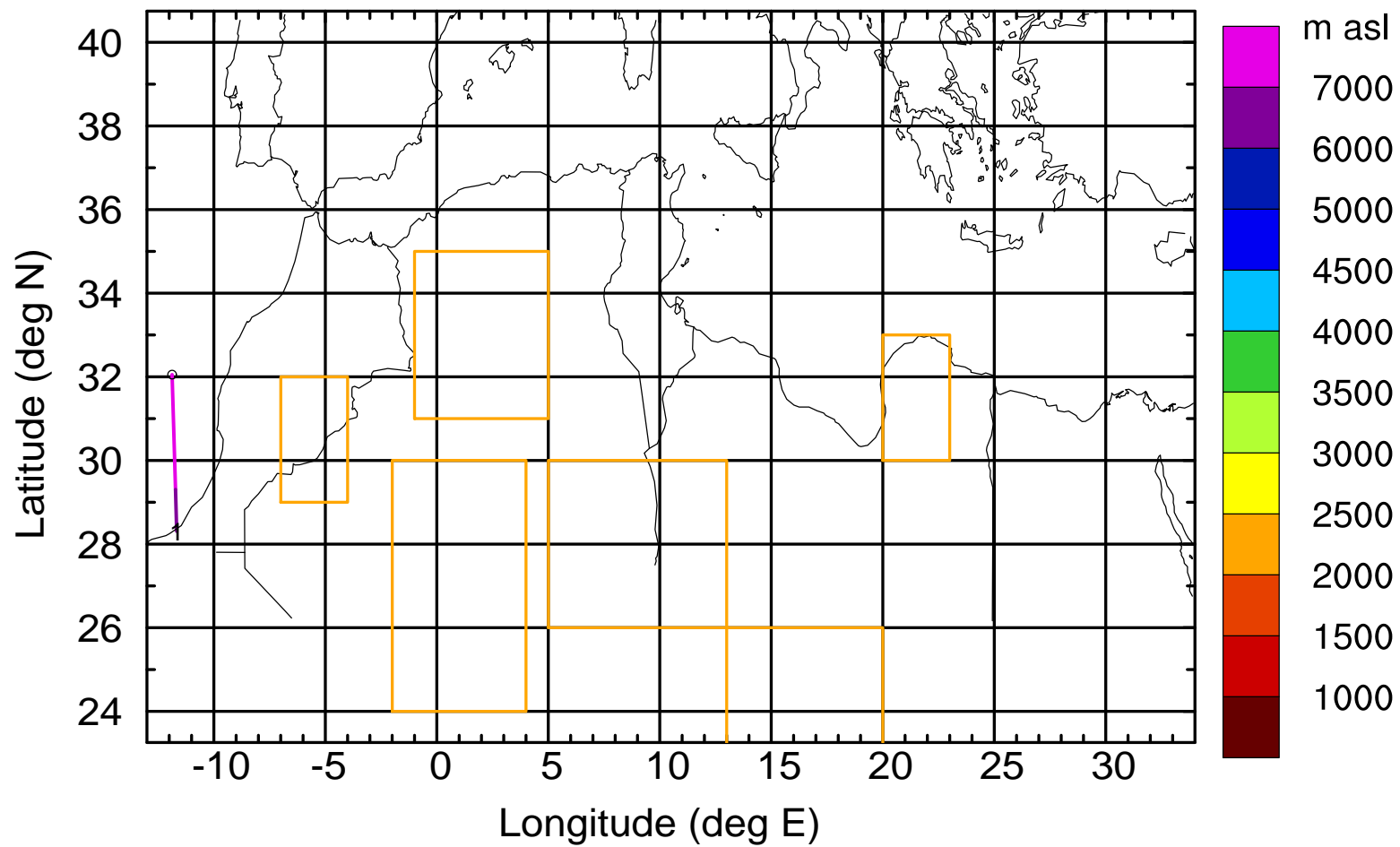
Level #4 of flight 170426a

BWD 20170426/12-117H = 21/15 UTC



Level #4 of flight 170426a

BWD 20170426/12-118H = 21/14 UTC



Level #4 of flight 170426a

BWD 20170426/12-119H = 21/13 UTC

