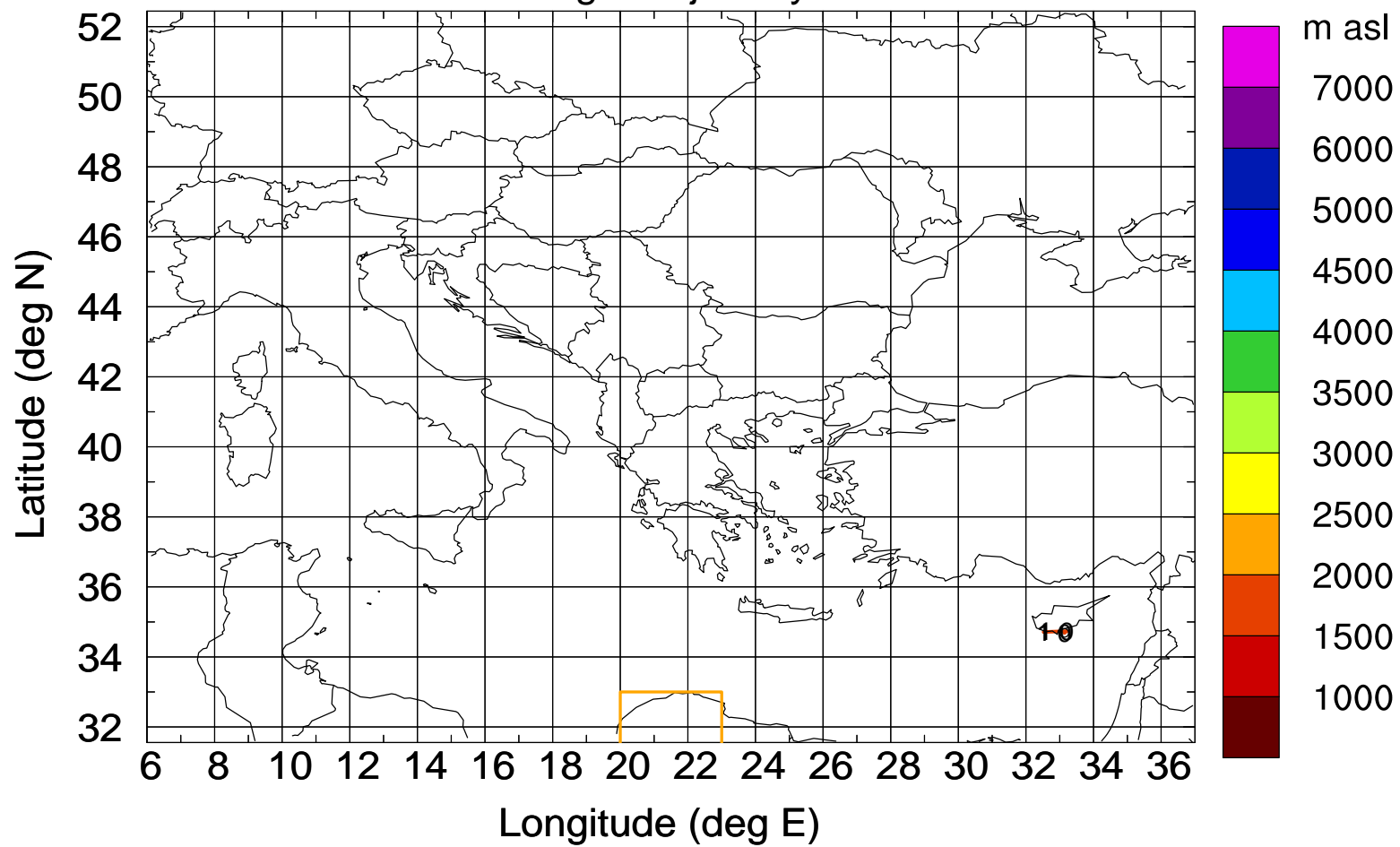


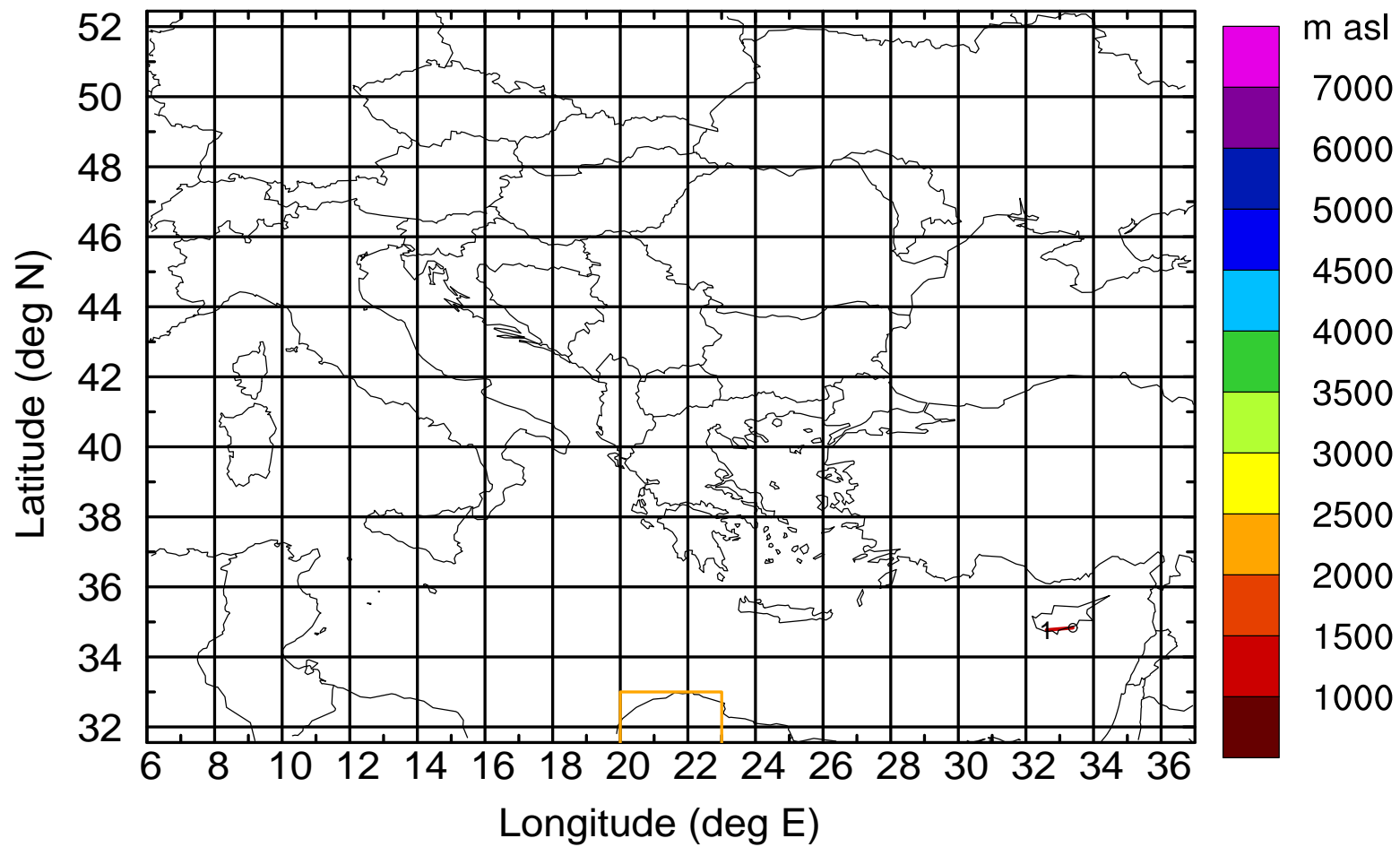
Level #1 of flight 170426a

Flight trajectory



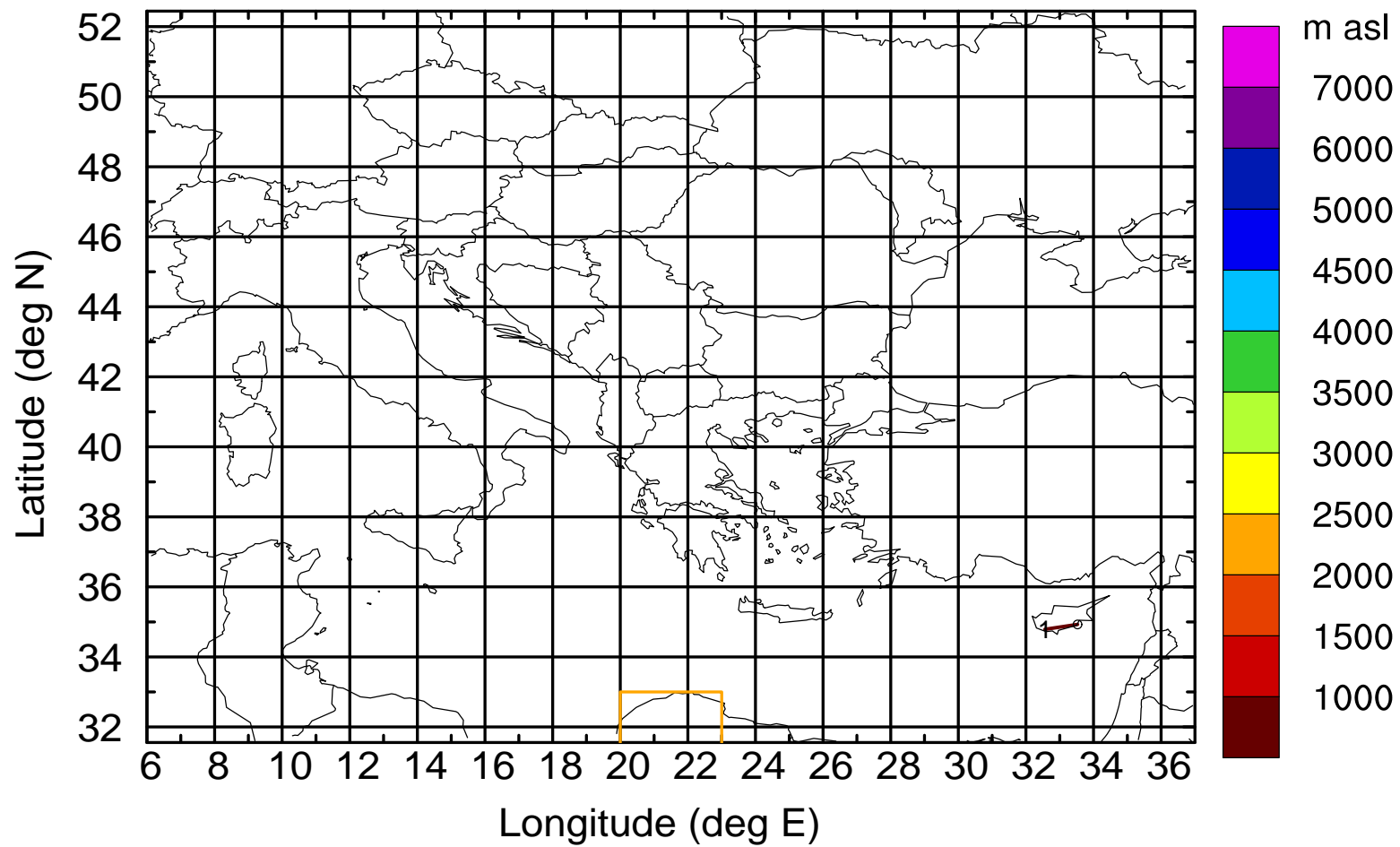
Level #1 of flight 170426a

BWD 20170426/12 -01H = 26/11 UTC



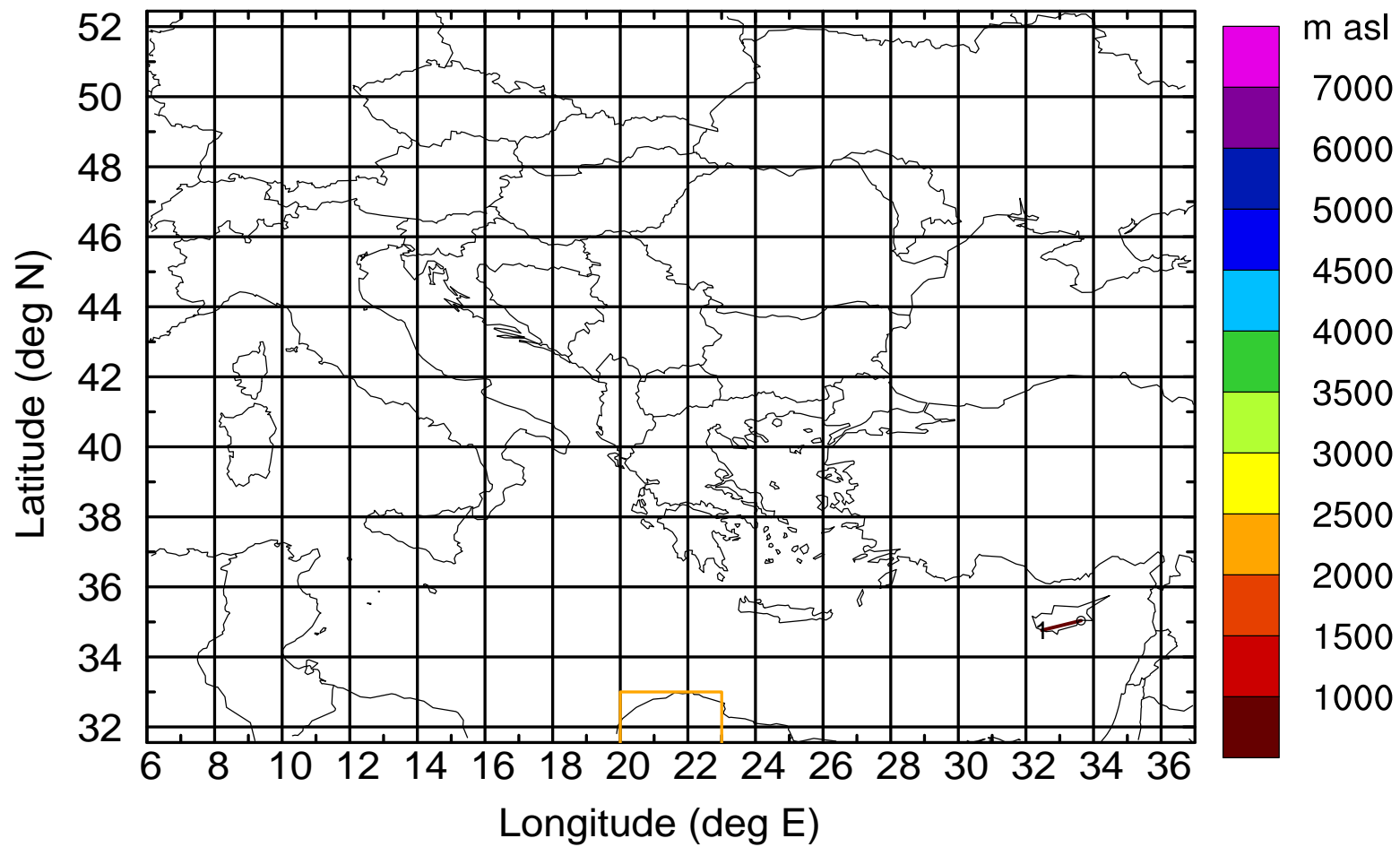
Level #1 of flight 170426a

BWD 20170426/12 -02H = 26/10 UTC



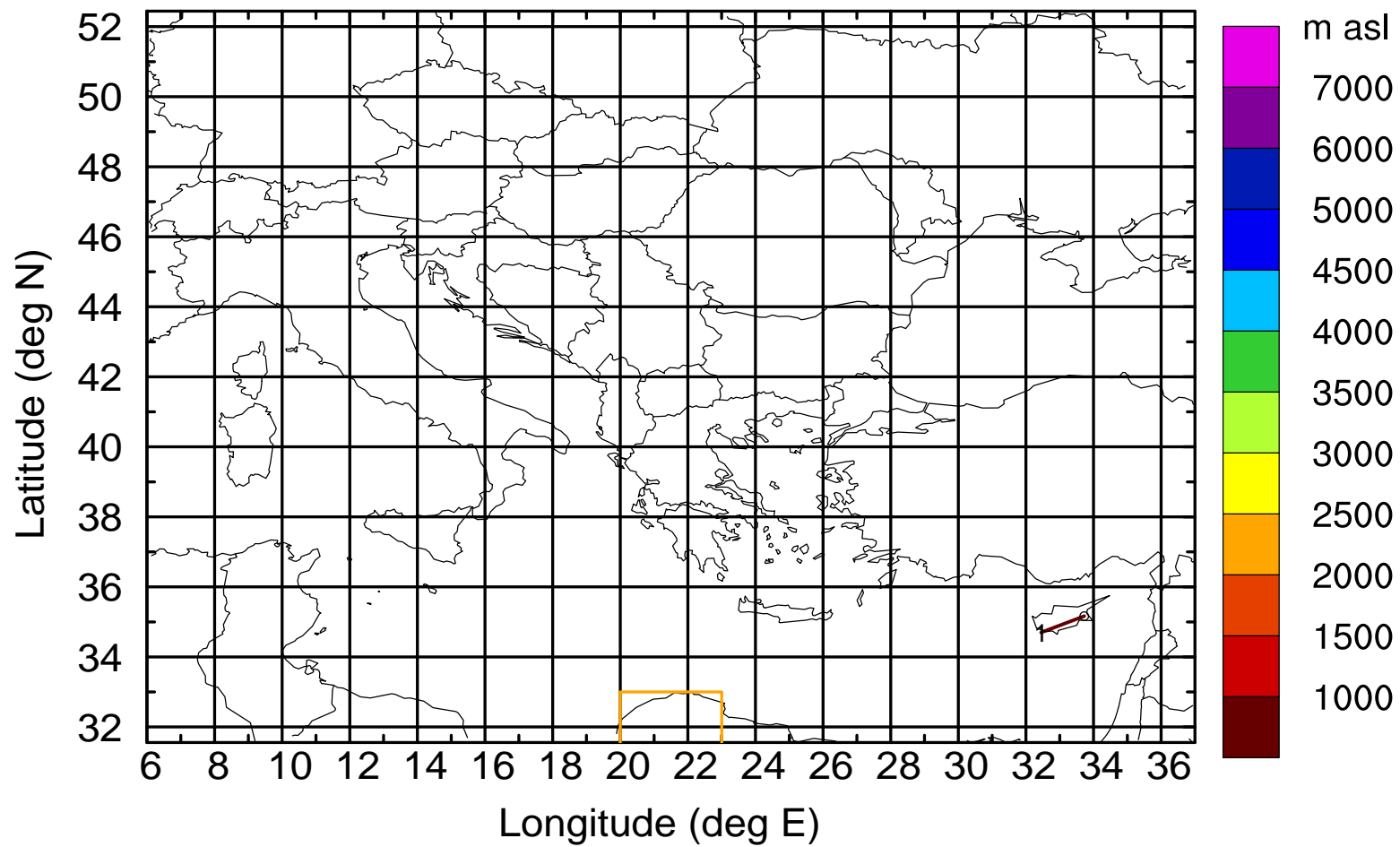
Level #1 of flight 170426a

BWD 20170426/12 -03H = 26/09 UTC



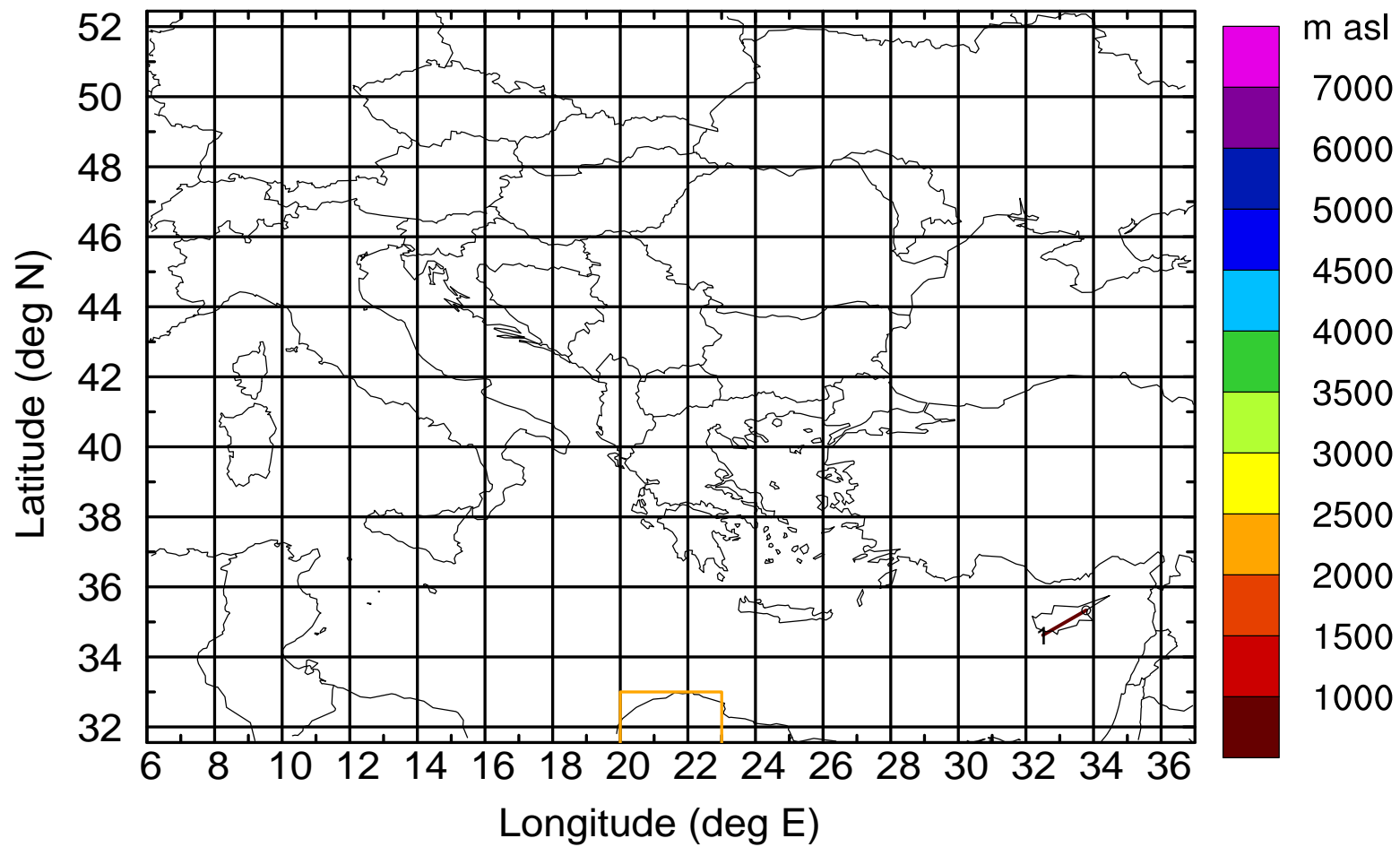
Level #1 of flight 170426a

BWD 20170426/12 -04H = 26/08 UTC



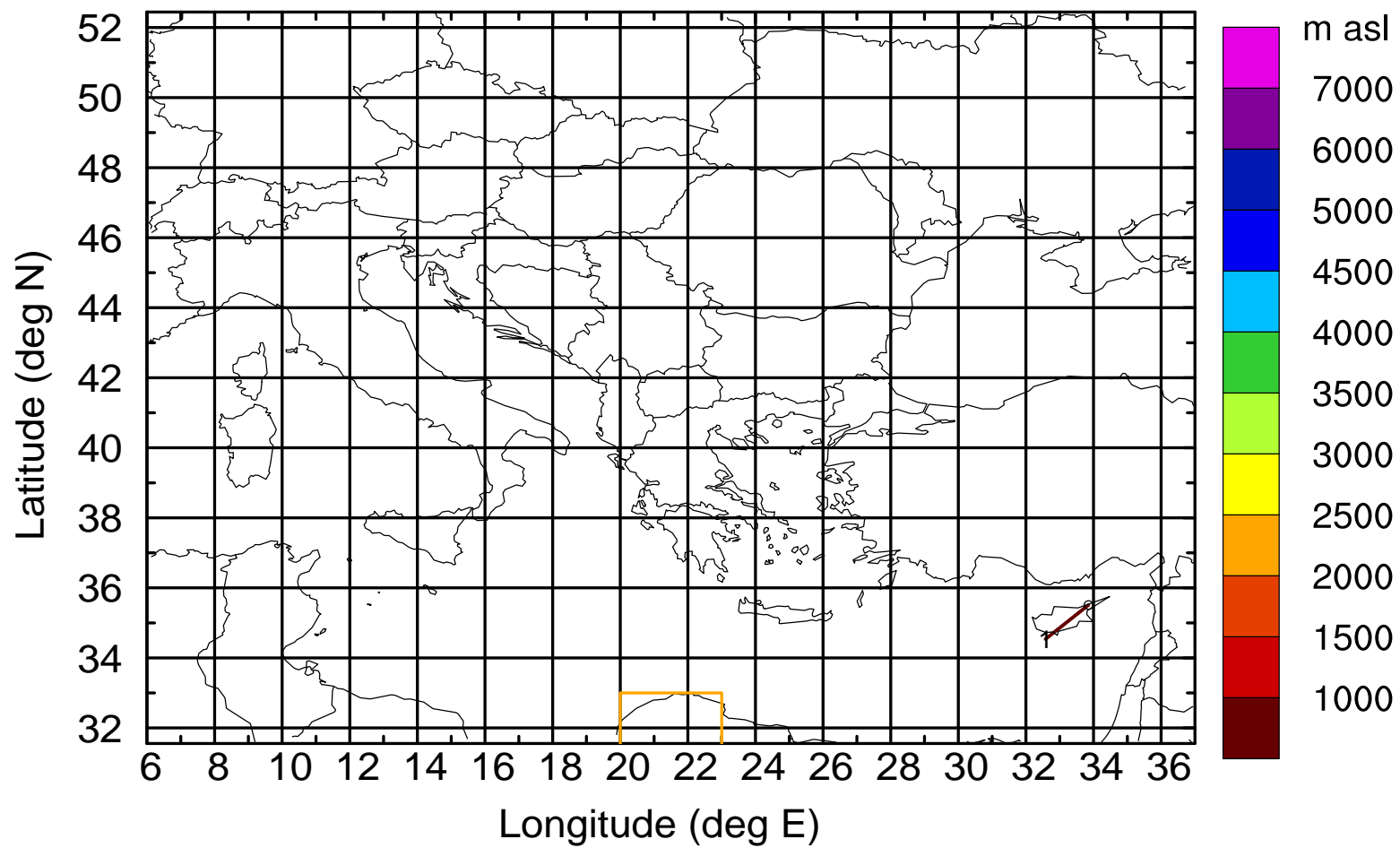
Level #1 of flight 170426a

BWD 20170426/12 -05H = 26/07 UTC



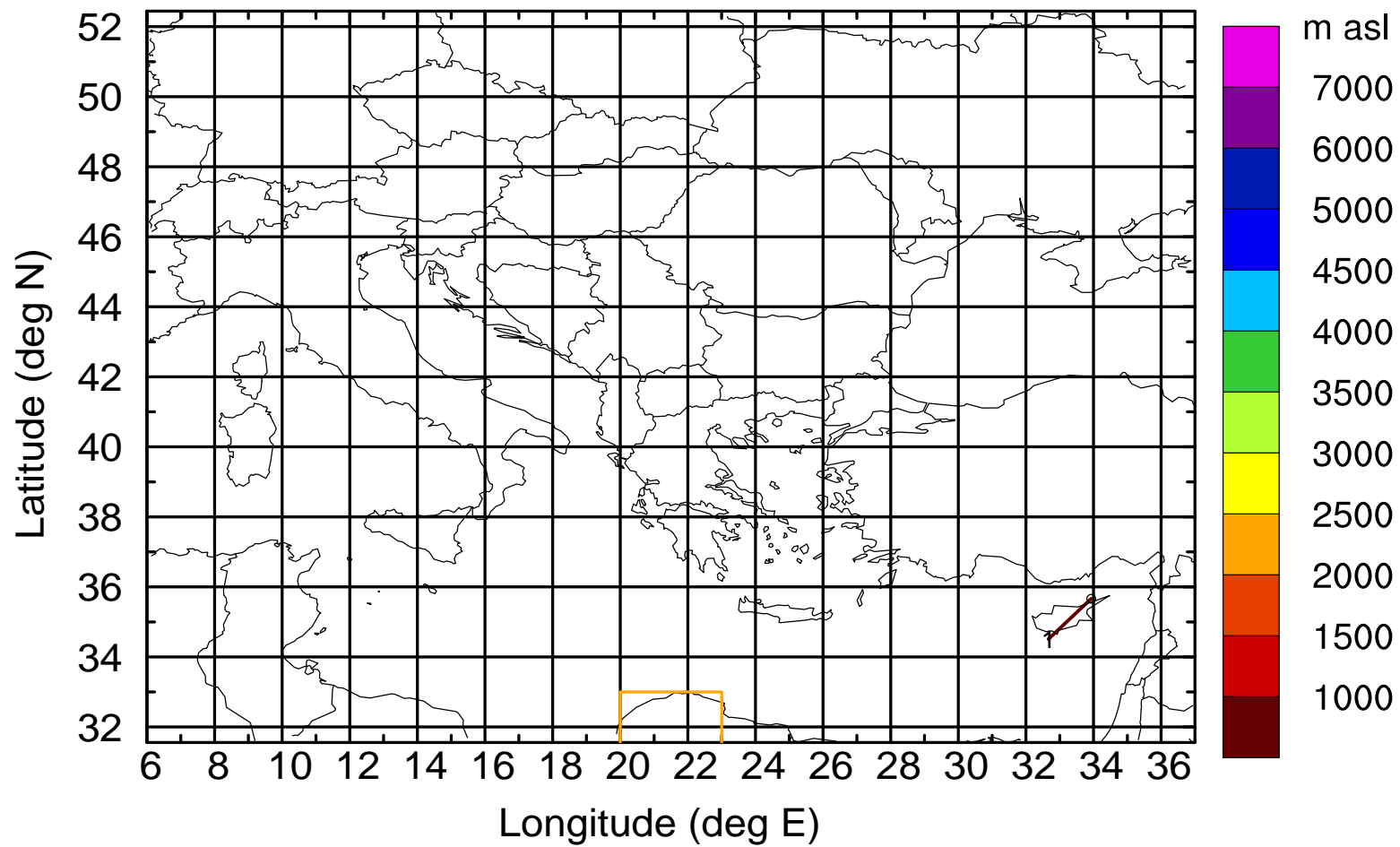
Level #1 of flight 170426a

BWD 20170426/12 -06H = 26/06 UTC



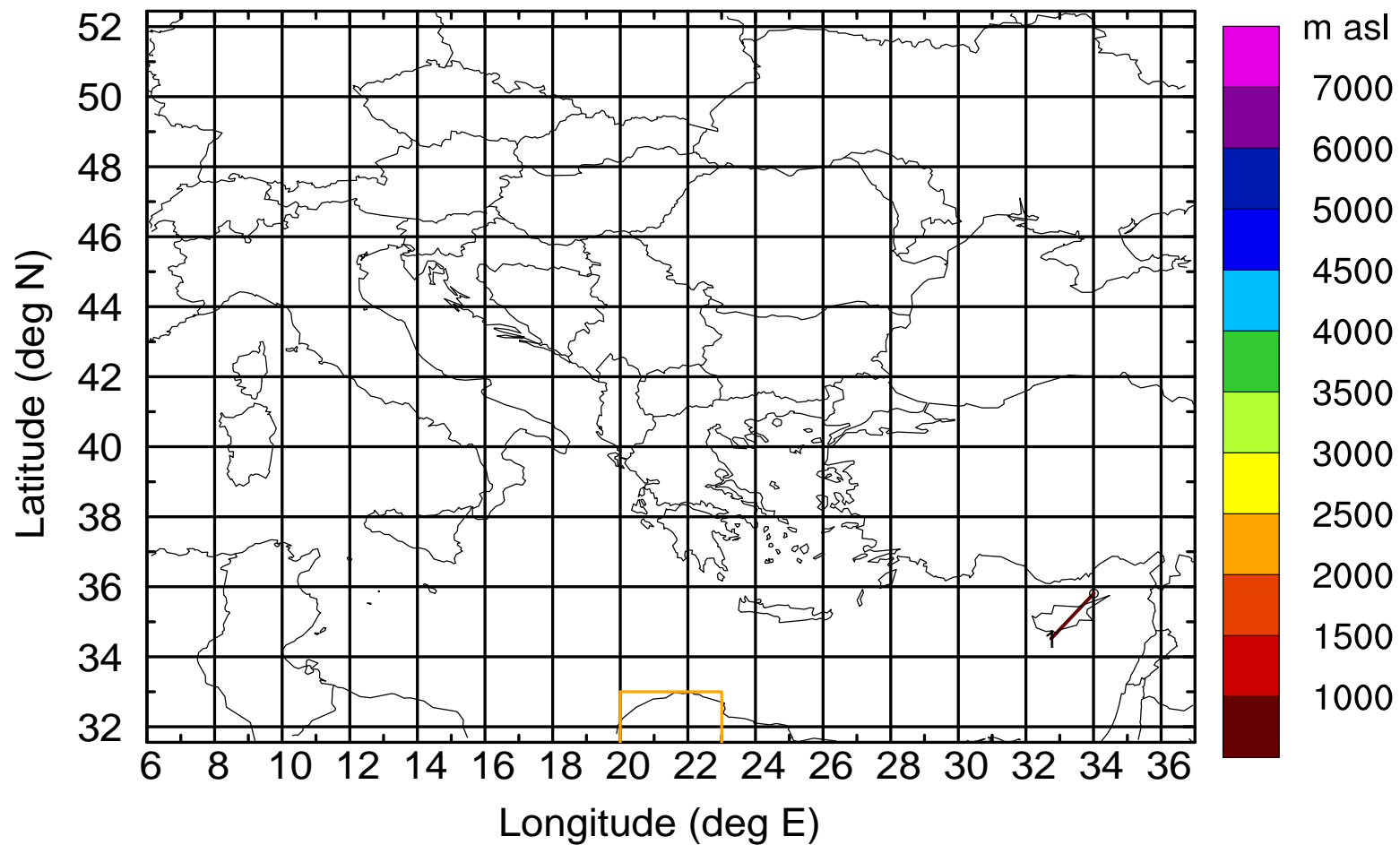
Level #1 of flight 170426a

BWD 20170426/12 -07H = 26/05 UTC



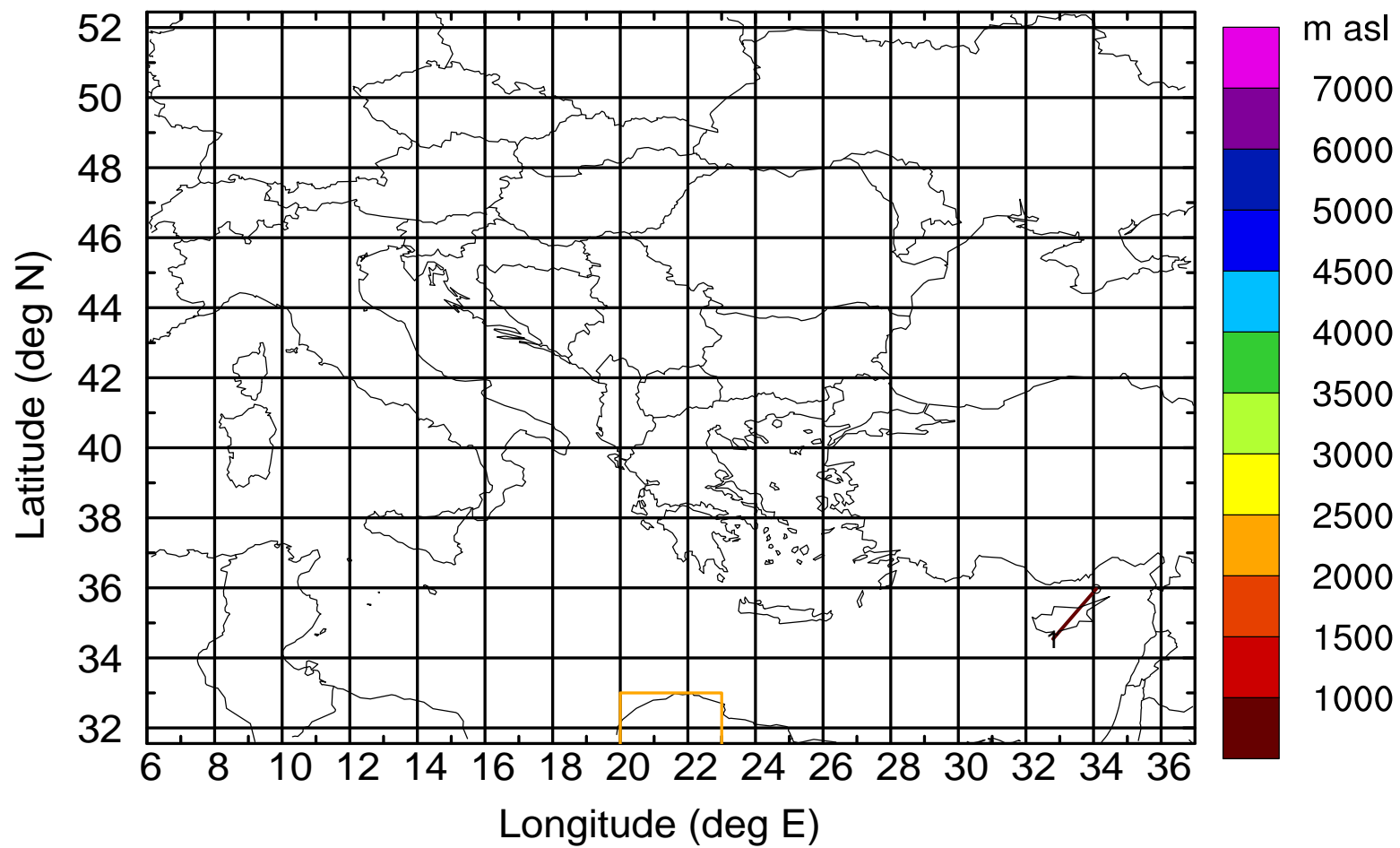
Level #1 of flight 170426a

BWD 20170426/12 -08H = 26/04 UTC



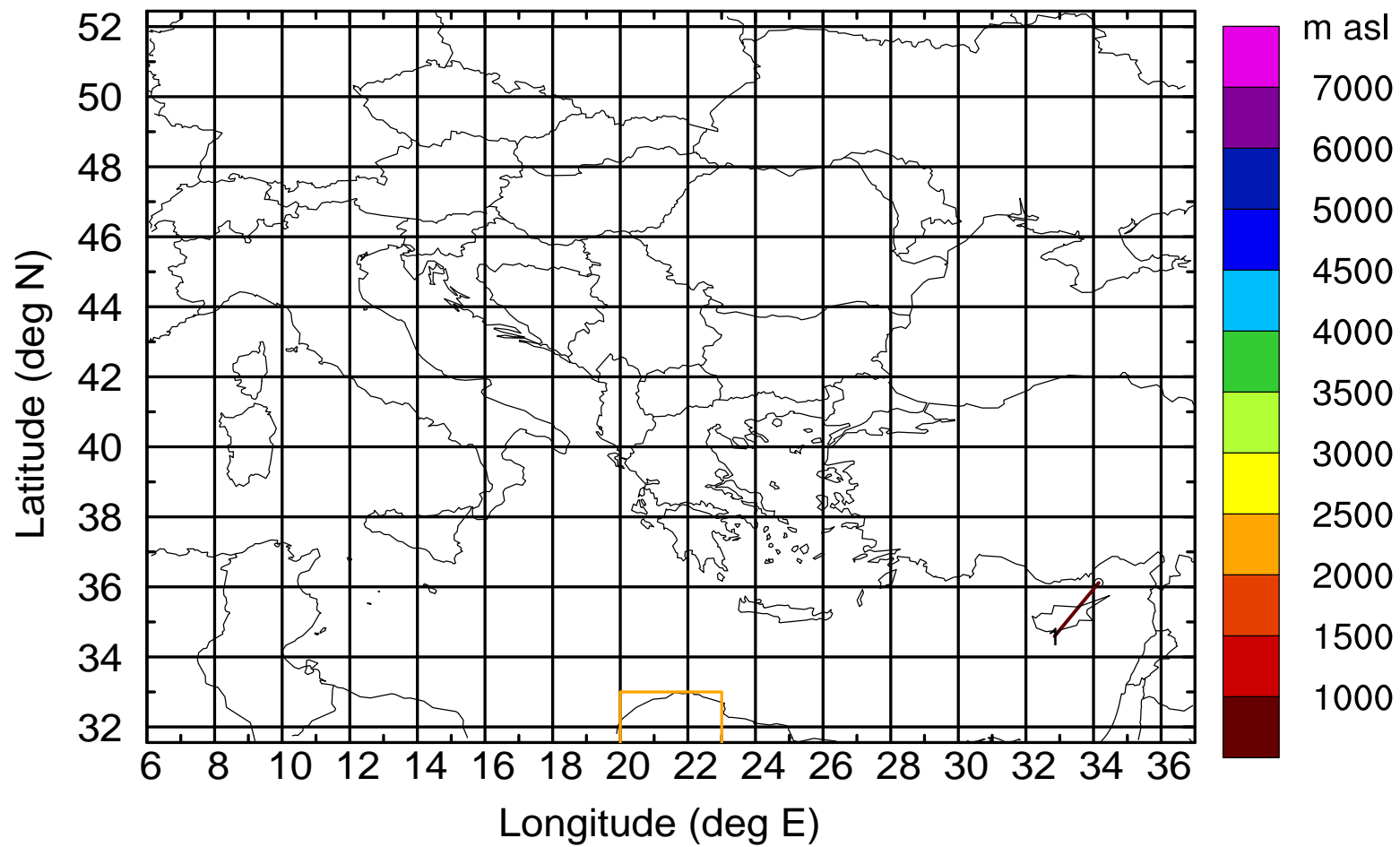
Level #1 of flight 170426a

BWD 20170426/12 -09H = 26/03 UTC



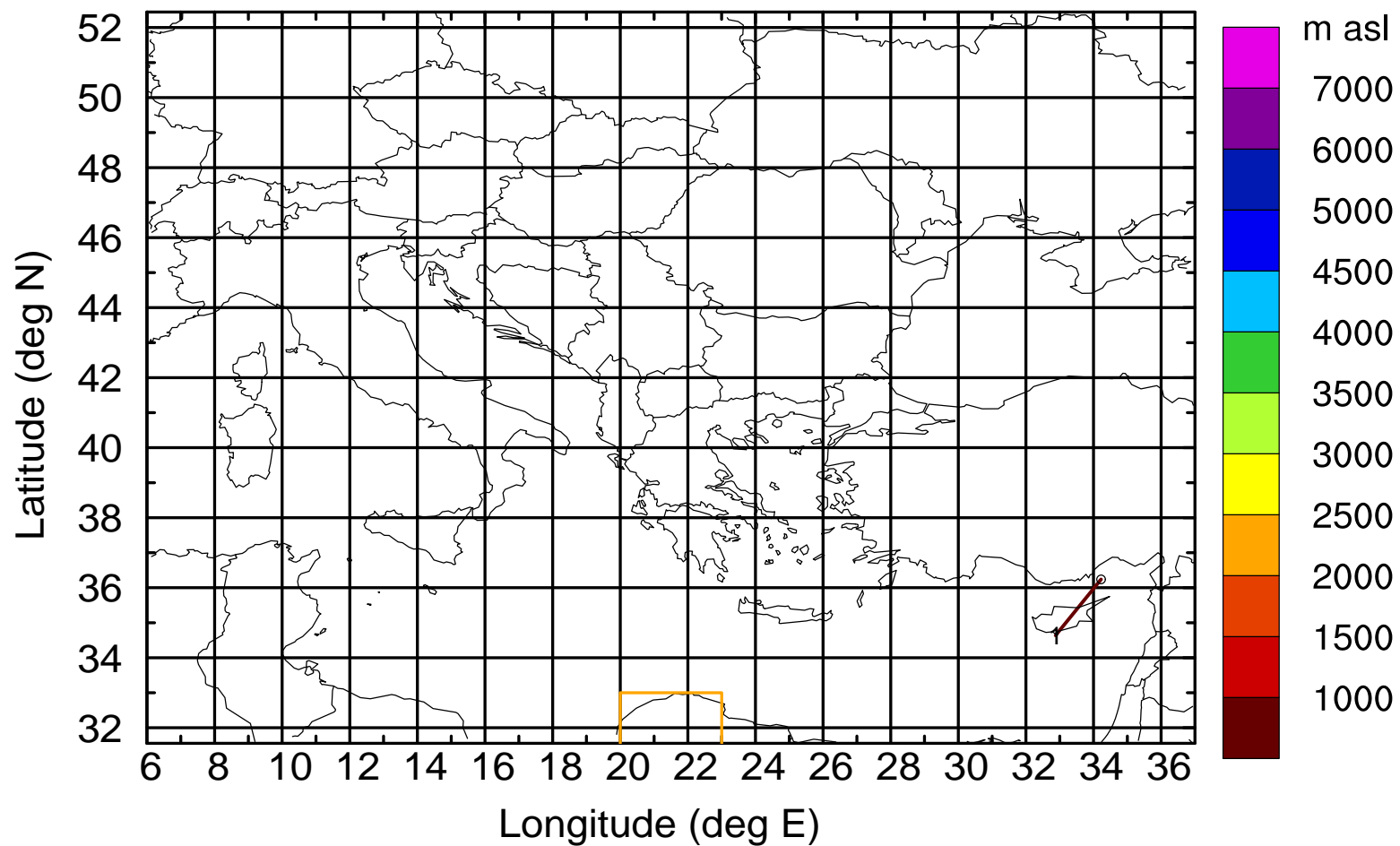
Level #1 of flight 170426a

BWD 20170426/12 -10H = 26/02 UTC



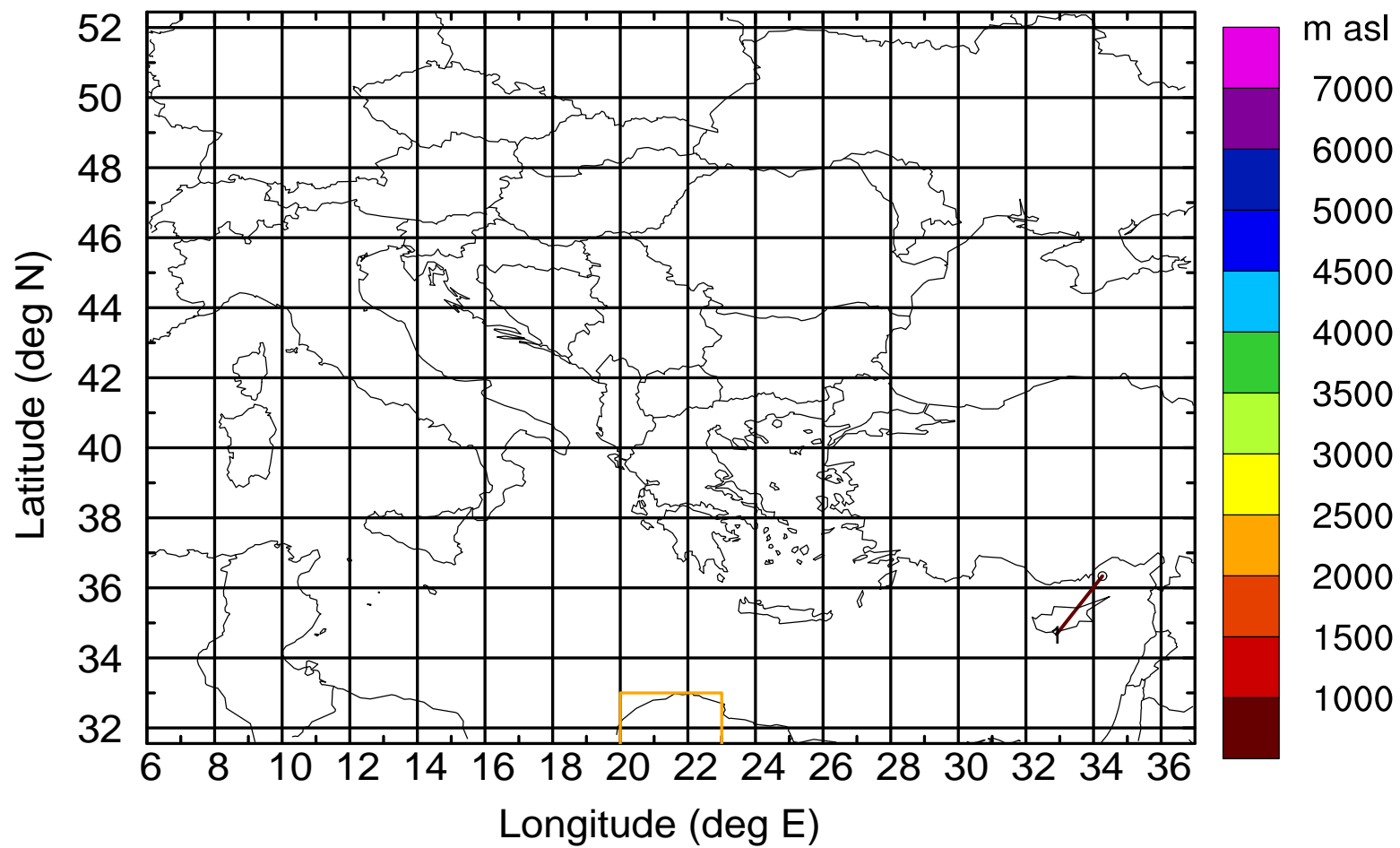
Level #1 of flight 170426a

BWD 20170426/12 -11H = 26/01 UTC



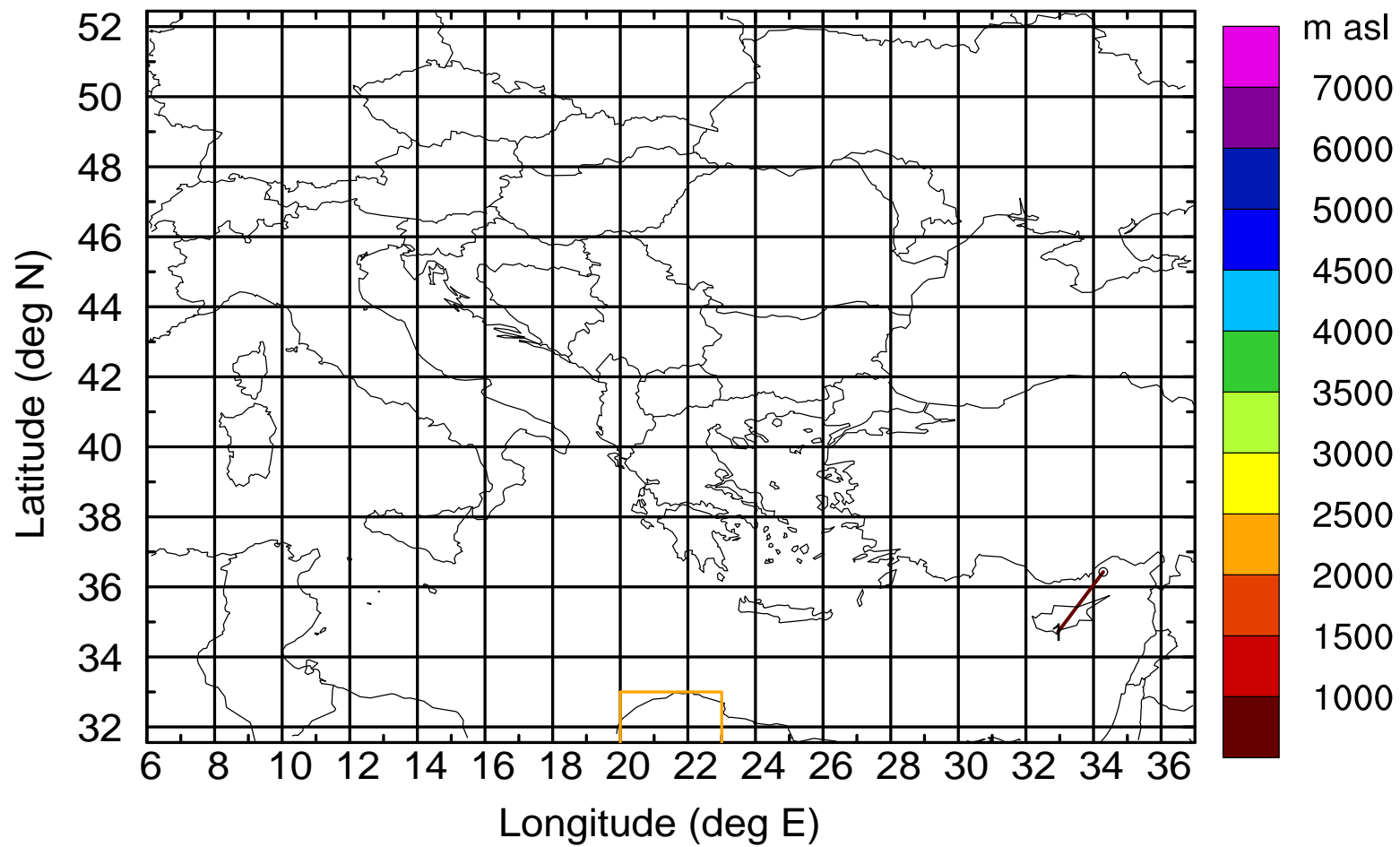
Level #1 of flight 170426a

BWD 20170426/12 -12H = 26/00 UTC



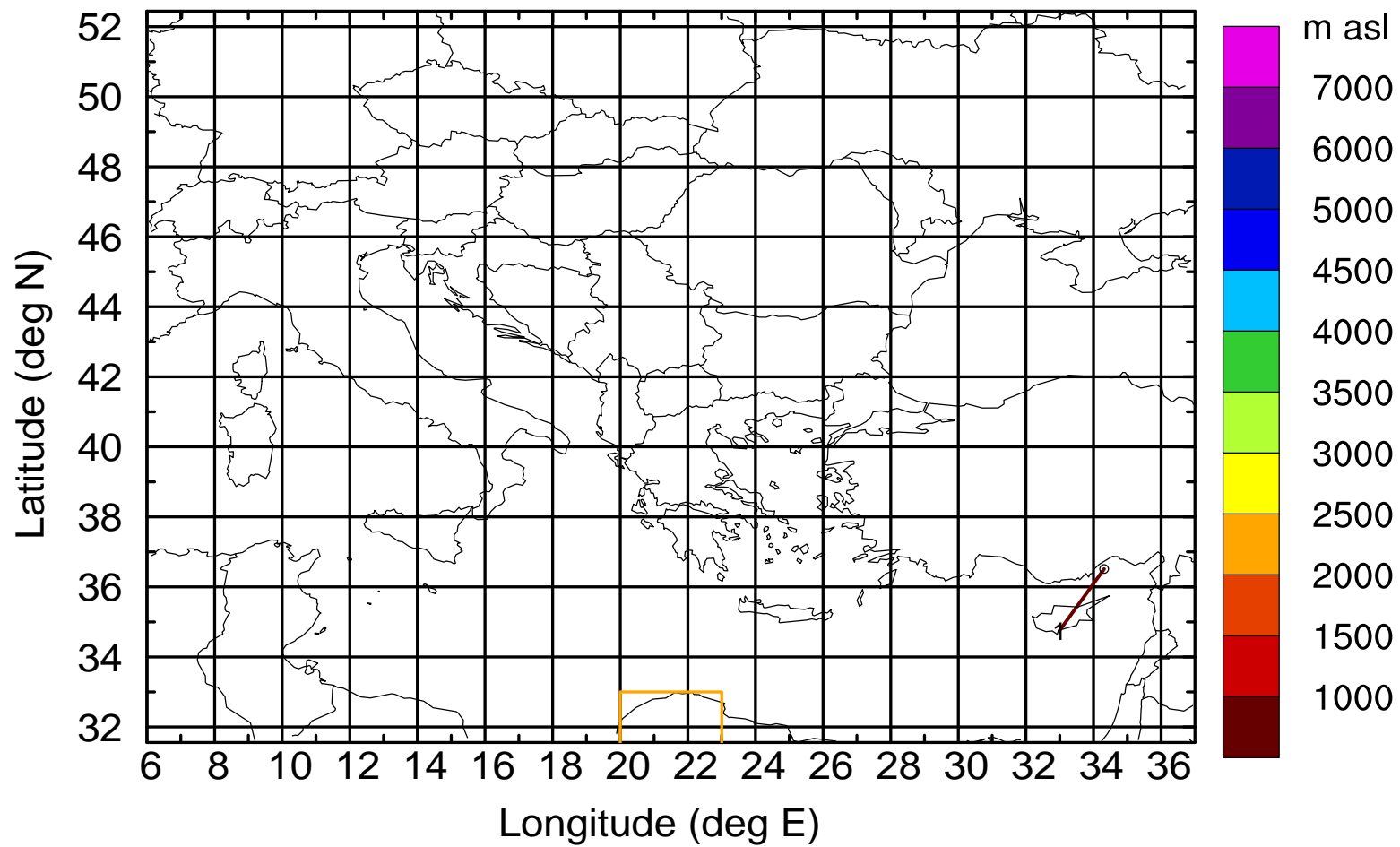
Level #1 of flight 170426a

BWD 20170426/12 -13H = 25/23 UTC



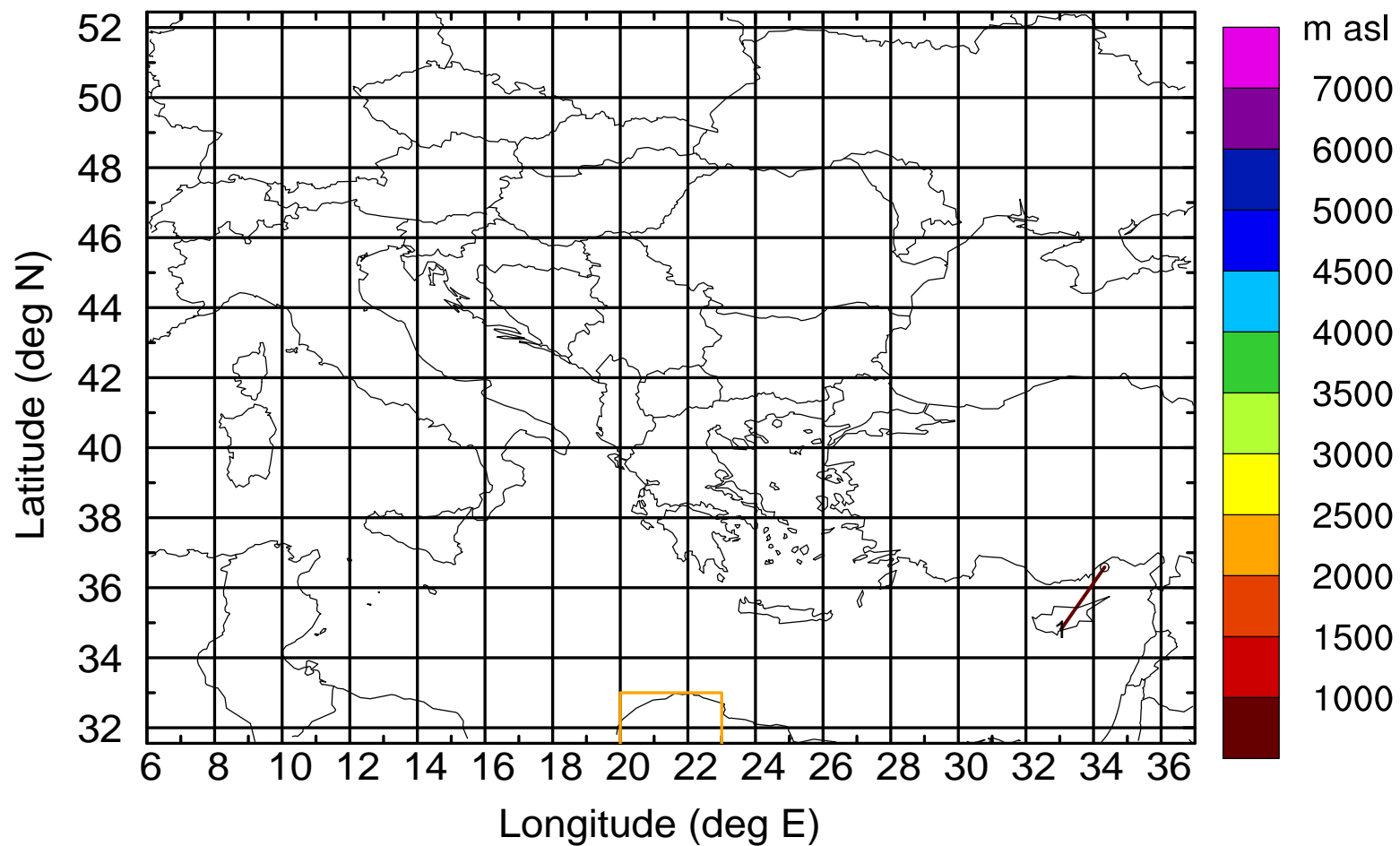
Level #1 of flight 170426a

BWD 20170426/12 -14H = 25/22 UTC



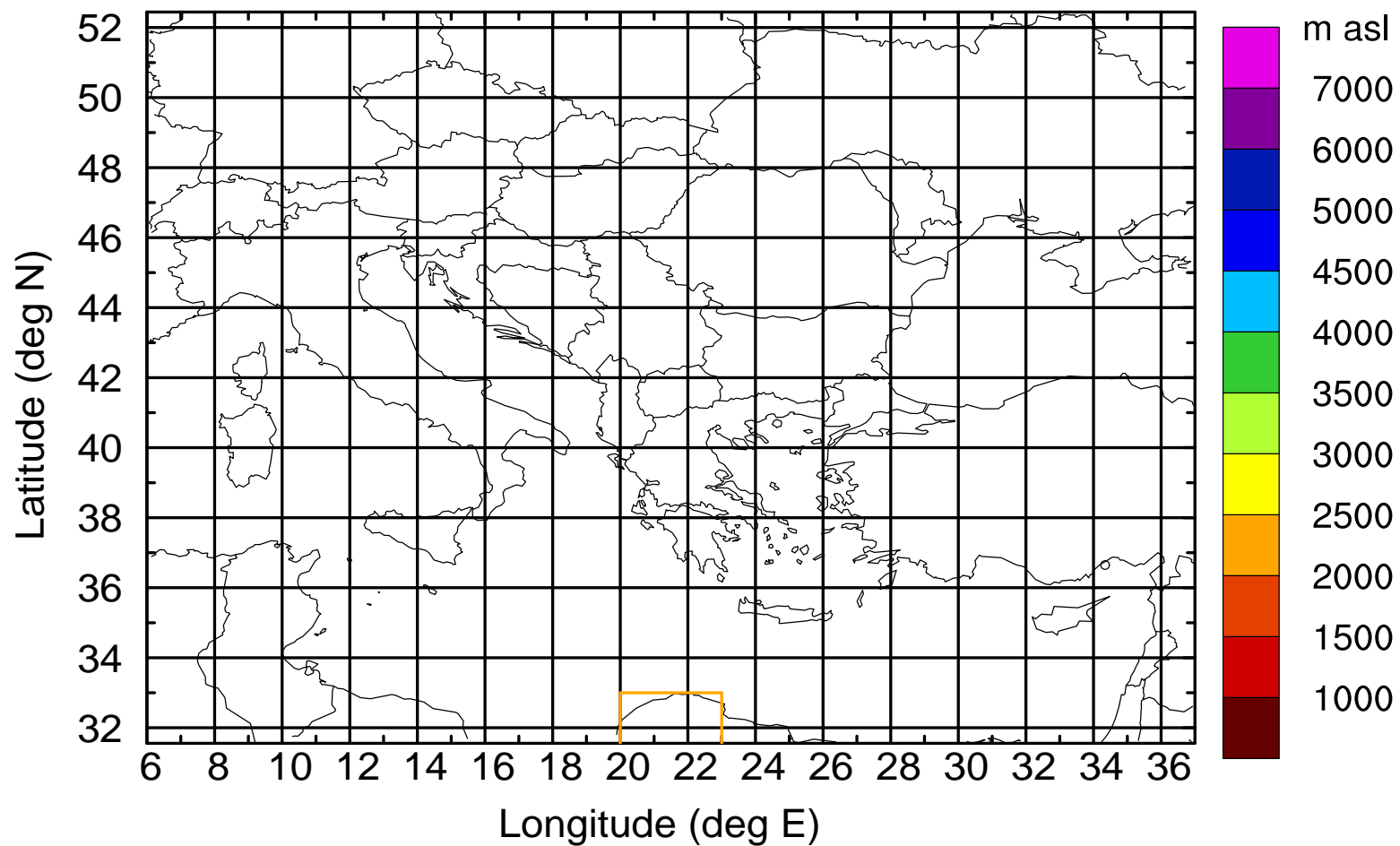
Level #1 of flight 170426a

BWD 20170426/12 -15H = 25/21 UTC



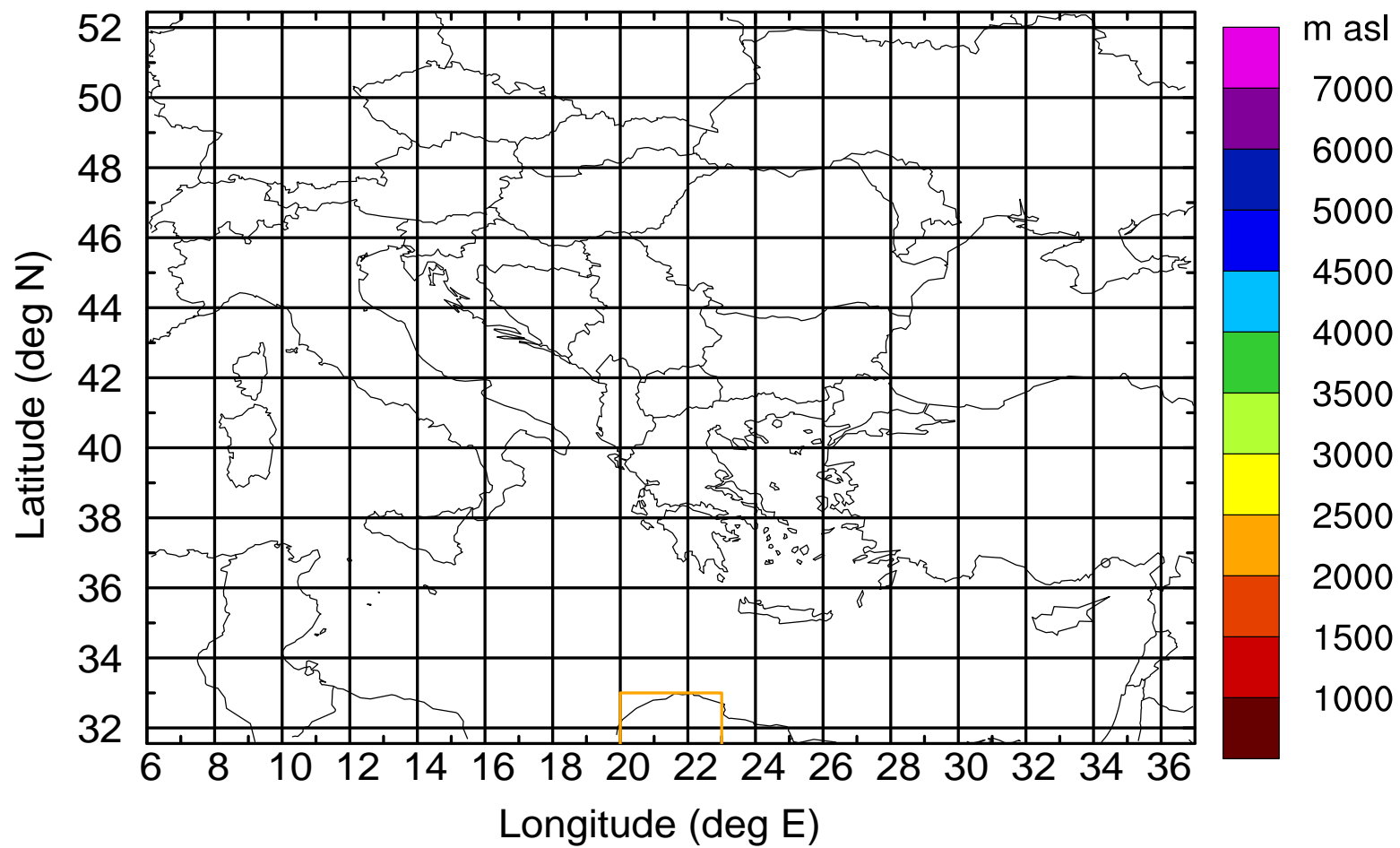
Level #1 of flight 170426a

BWD 20170426/12 -15H = 25/21 UTC



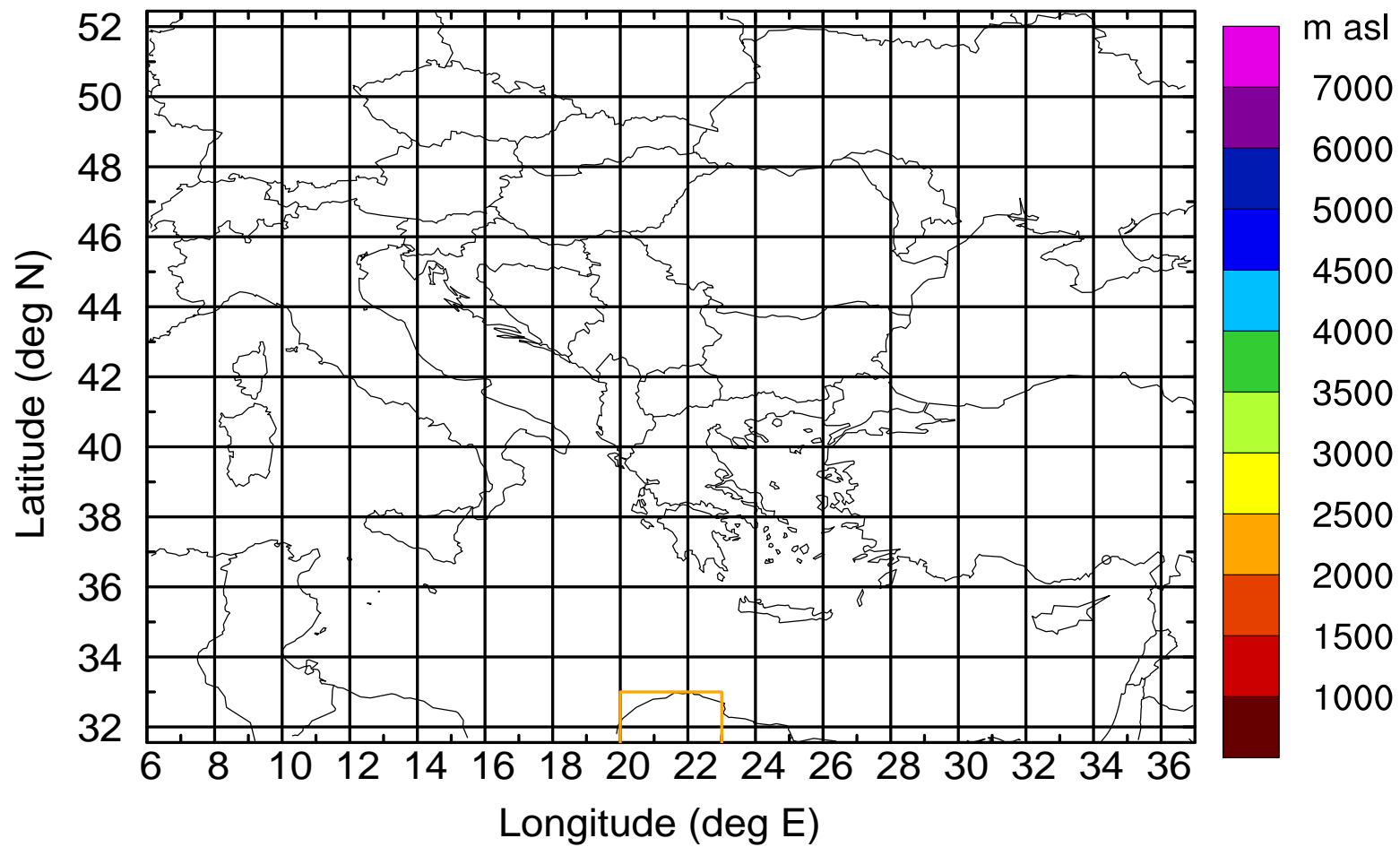
Level #1 of flight 170426a

BWD 20170426/12 -15H = 25/21 UTC



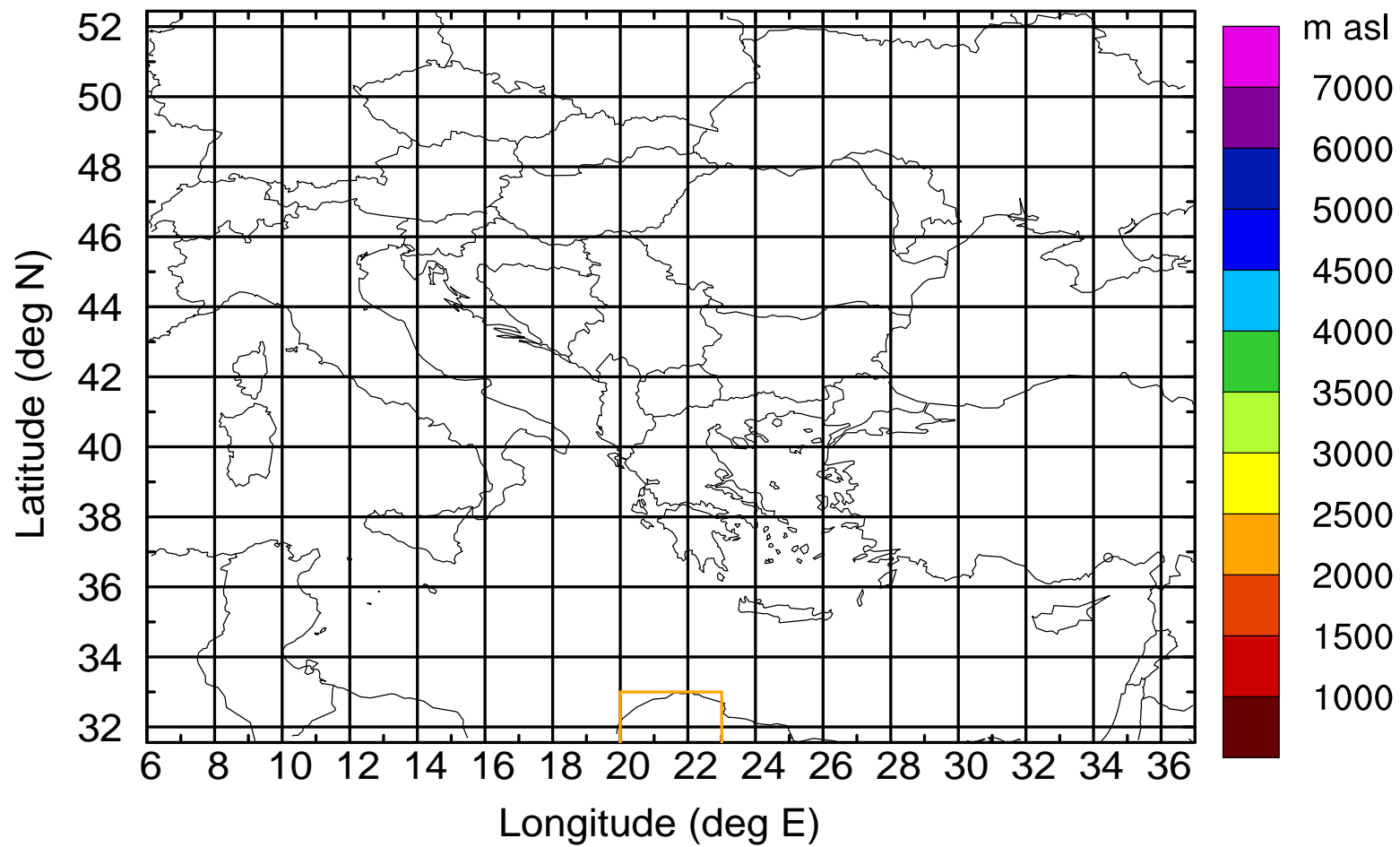
Level #1 of flight 170426a

BWD 20170426/12 -15H = 25/21 UTC



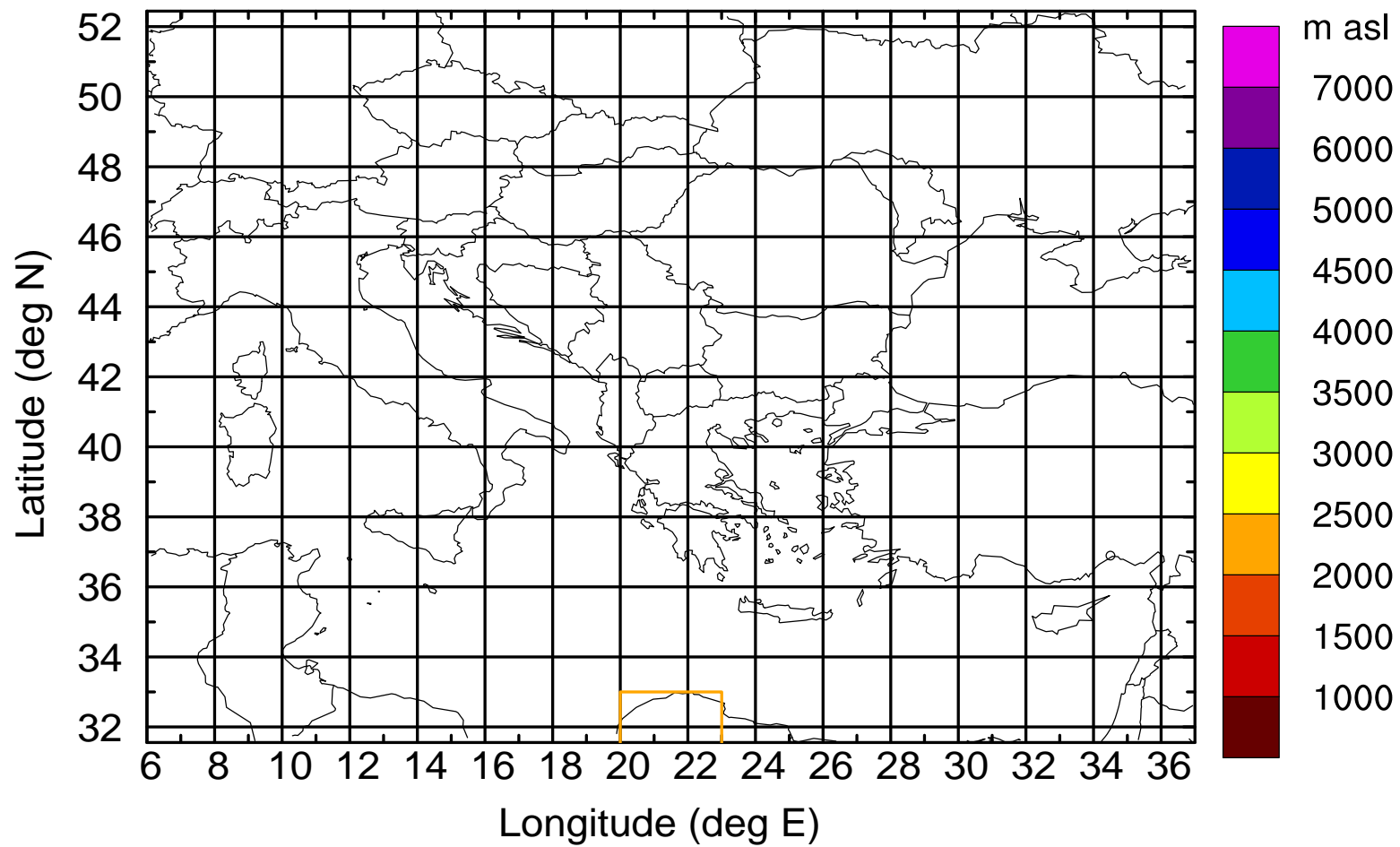
Level #1 of flight 170426a

BWD 20170426/12 -15H = 25/21 UTC



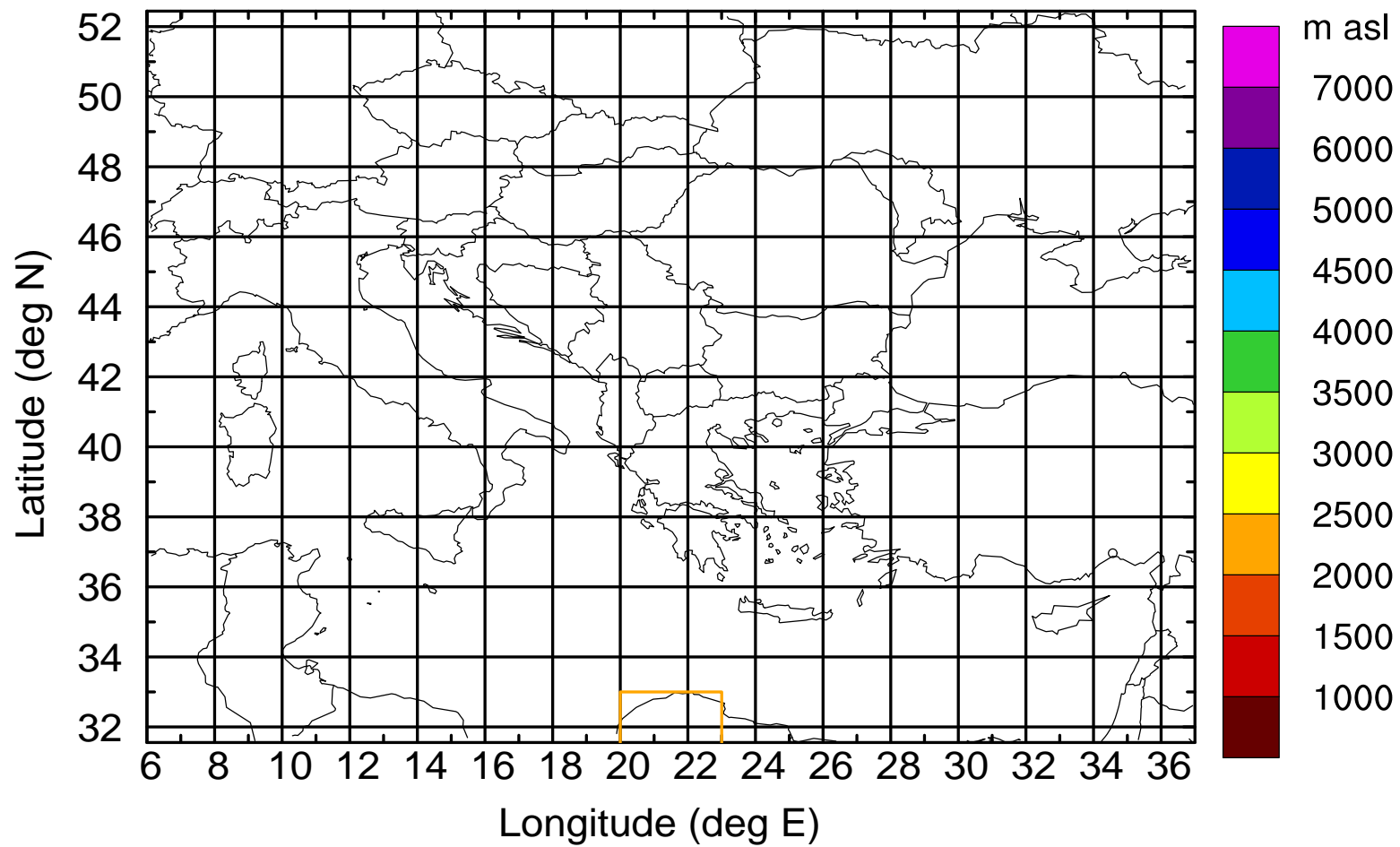
Level #1 of flight 170426a

BWD 20170426/12 -15H = 25/21 UTC



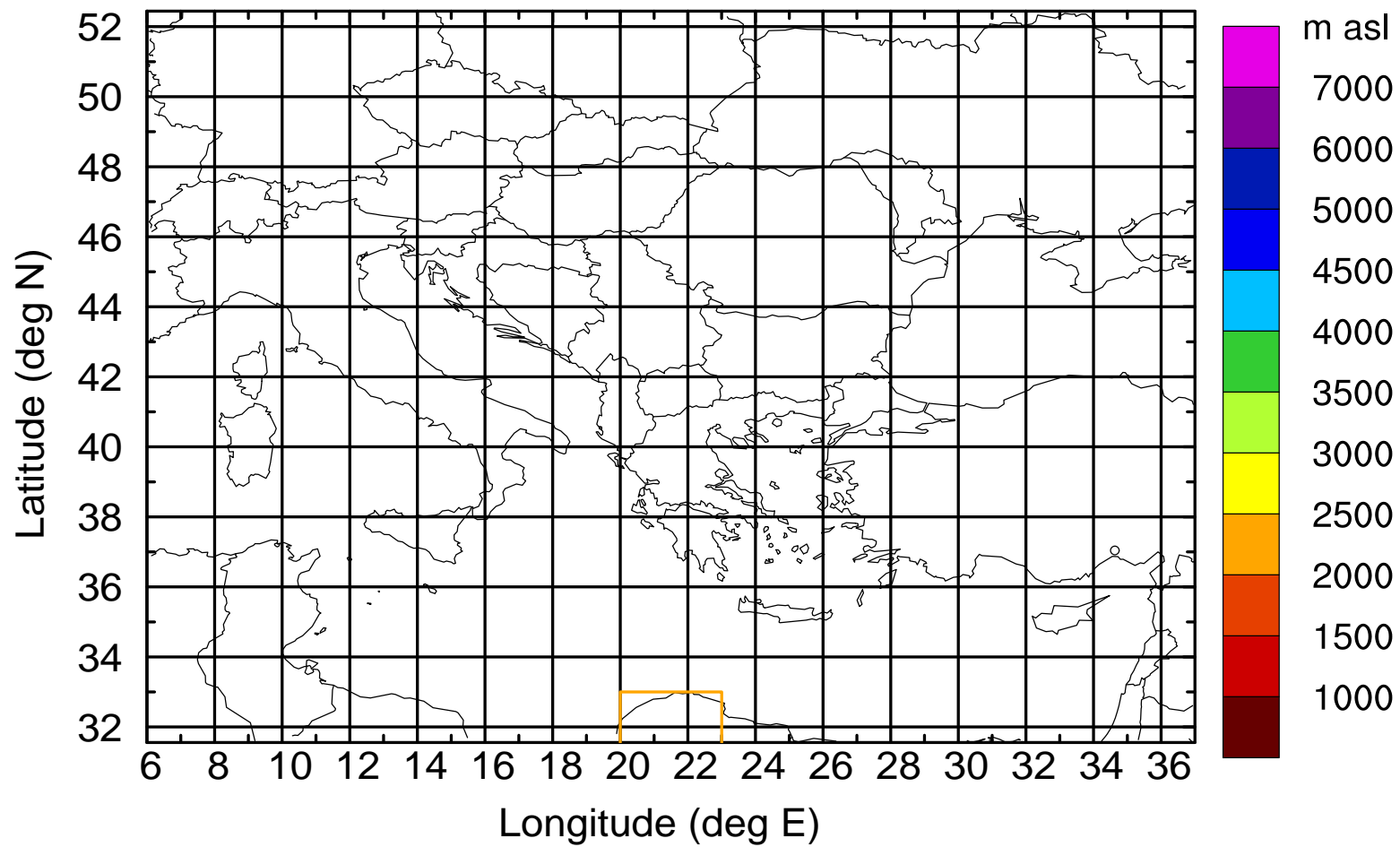
Level #1 of flight 170426a

BWD 20170426/12 -15H = 25/21 UTC



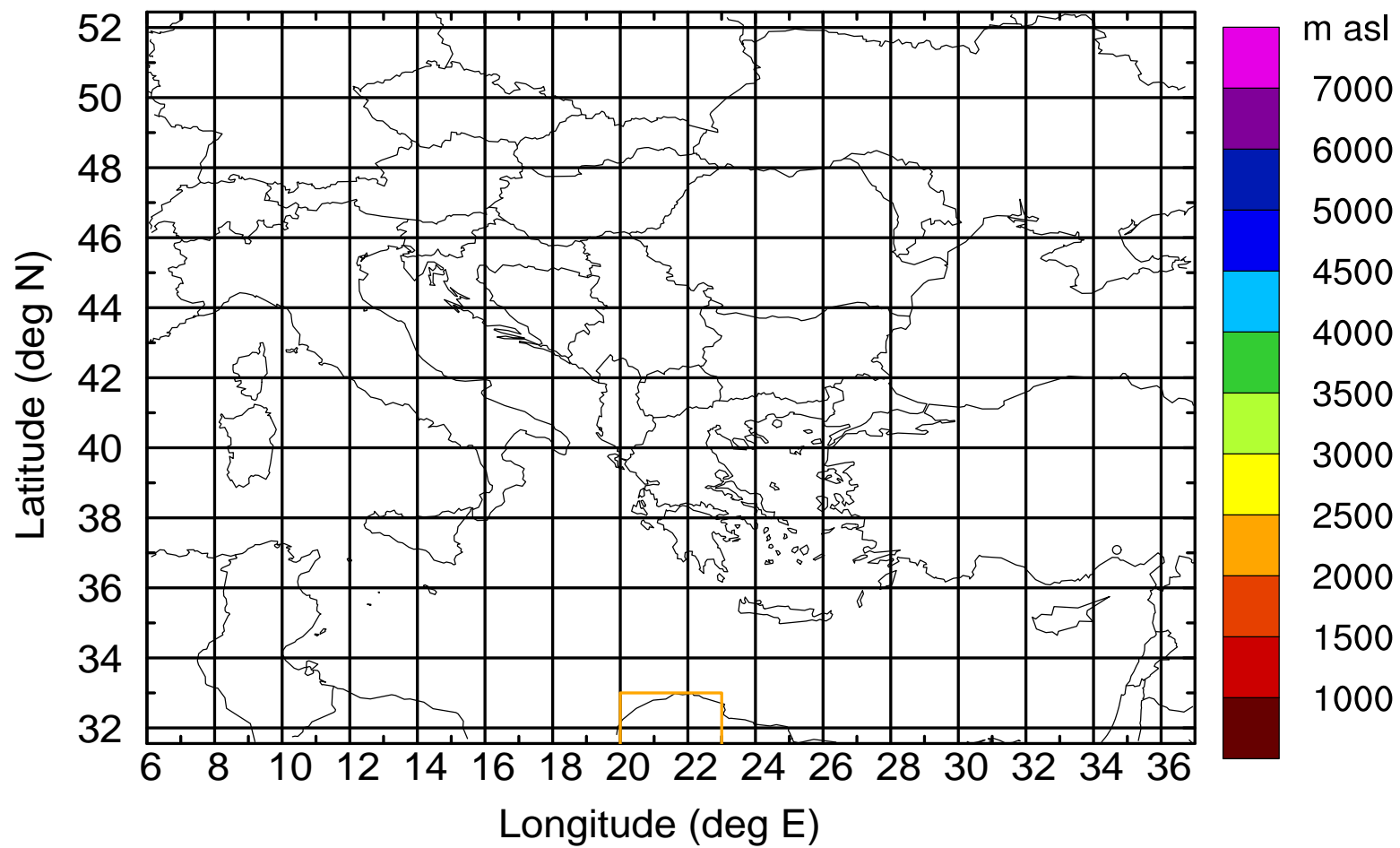
Level #1 of flight 170426a

BWD 20170426/12 -15H = 25/21 UTC



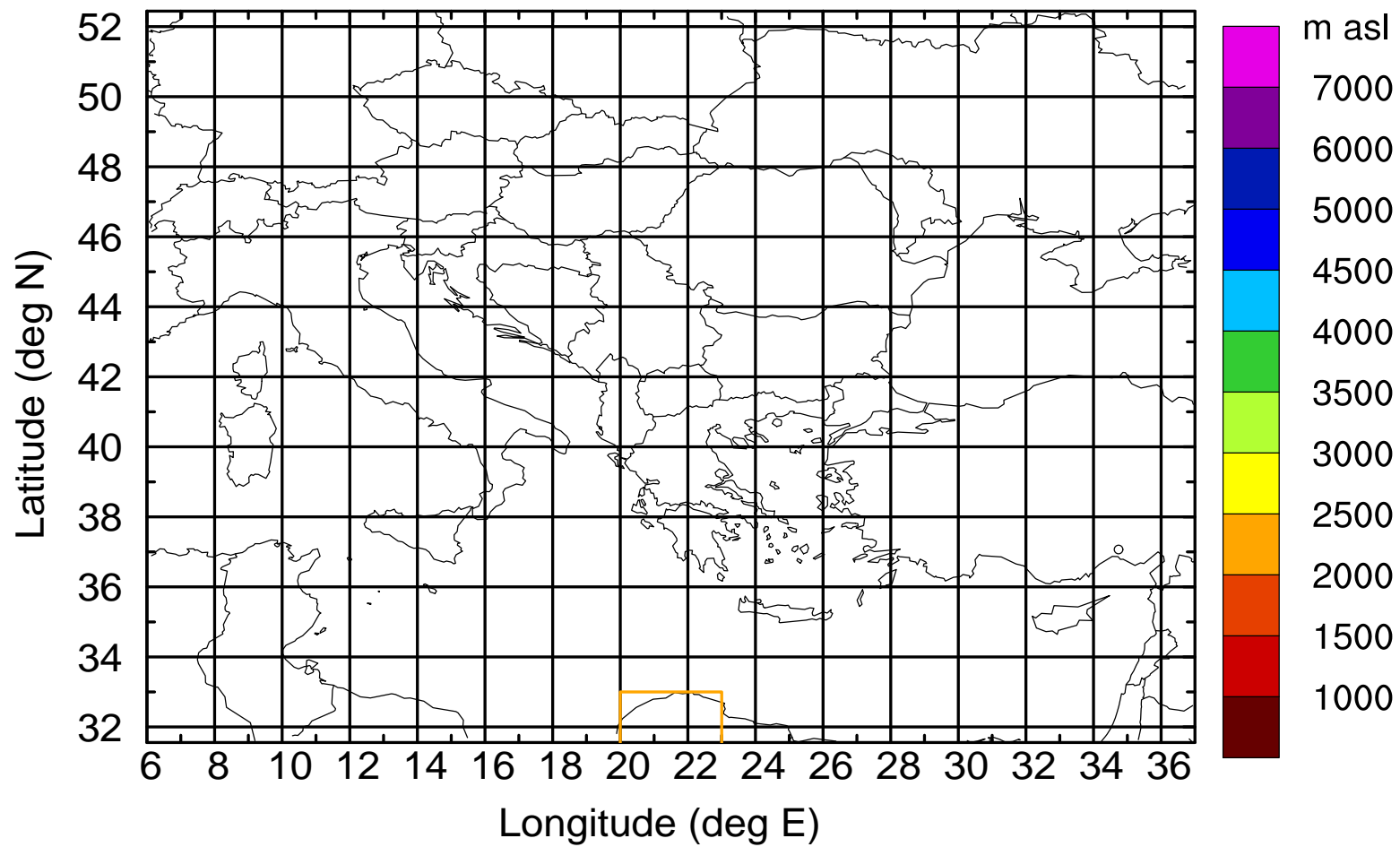
Level #1 of flight 170426a

BWD 20170426/12 -15H = 25/21 UTC



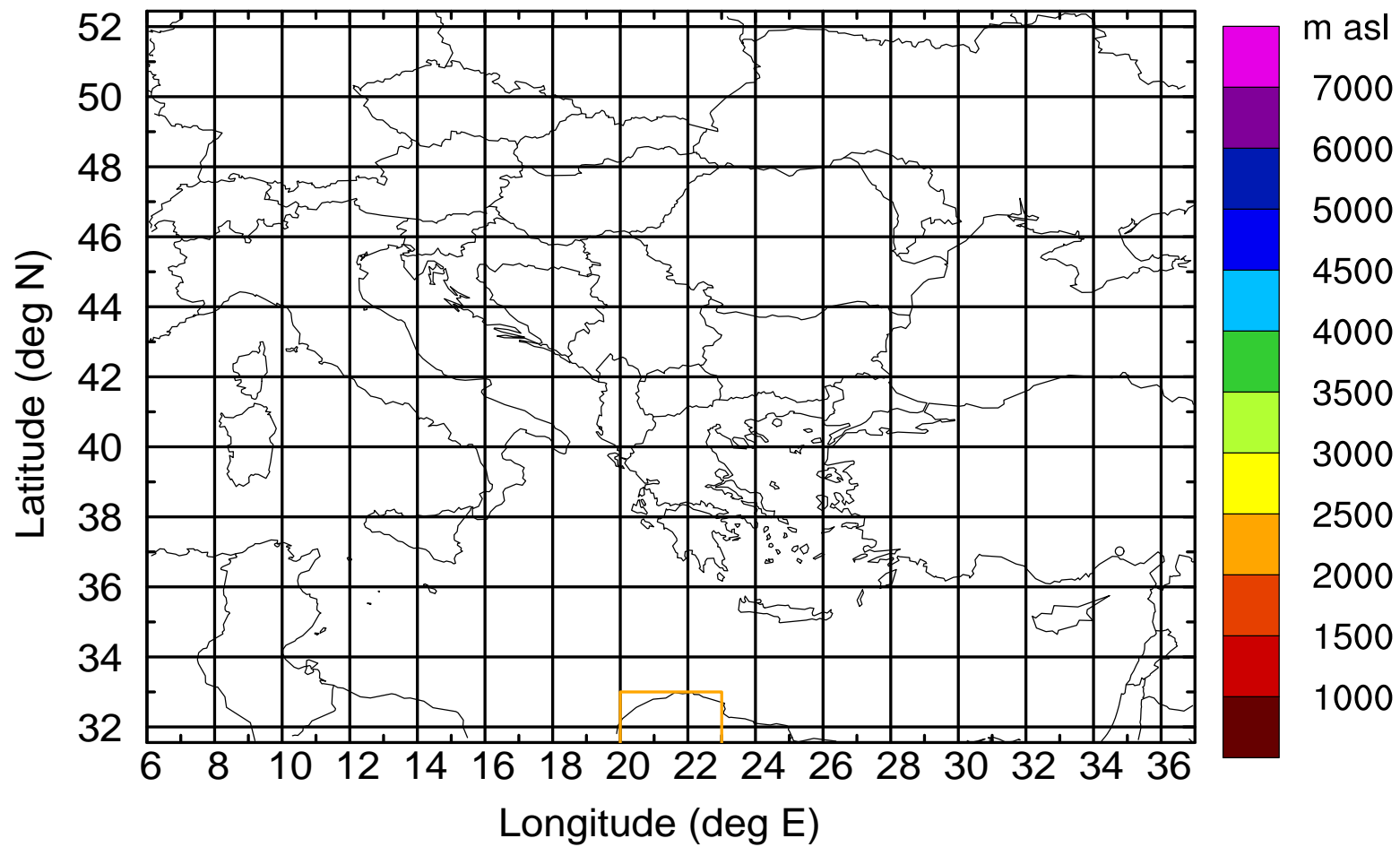
Level #1 of flight 170426a

BWD 20170426/12 -15H = 25/21 UTC



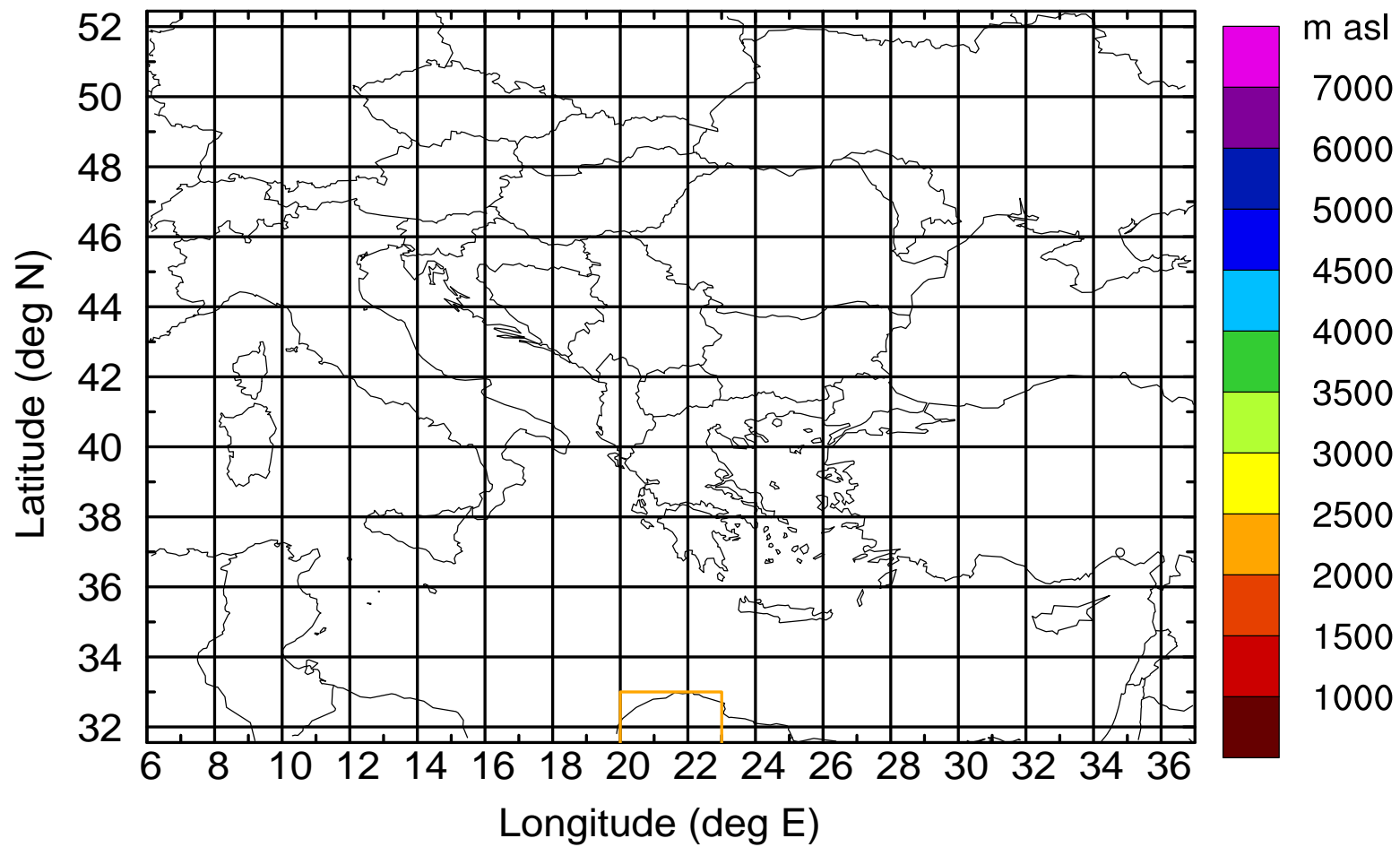
Level #1 of flight 170426a

BWD 20170426/12 -15H = 25/21 UTC



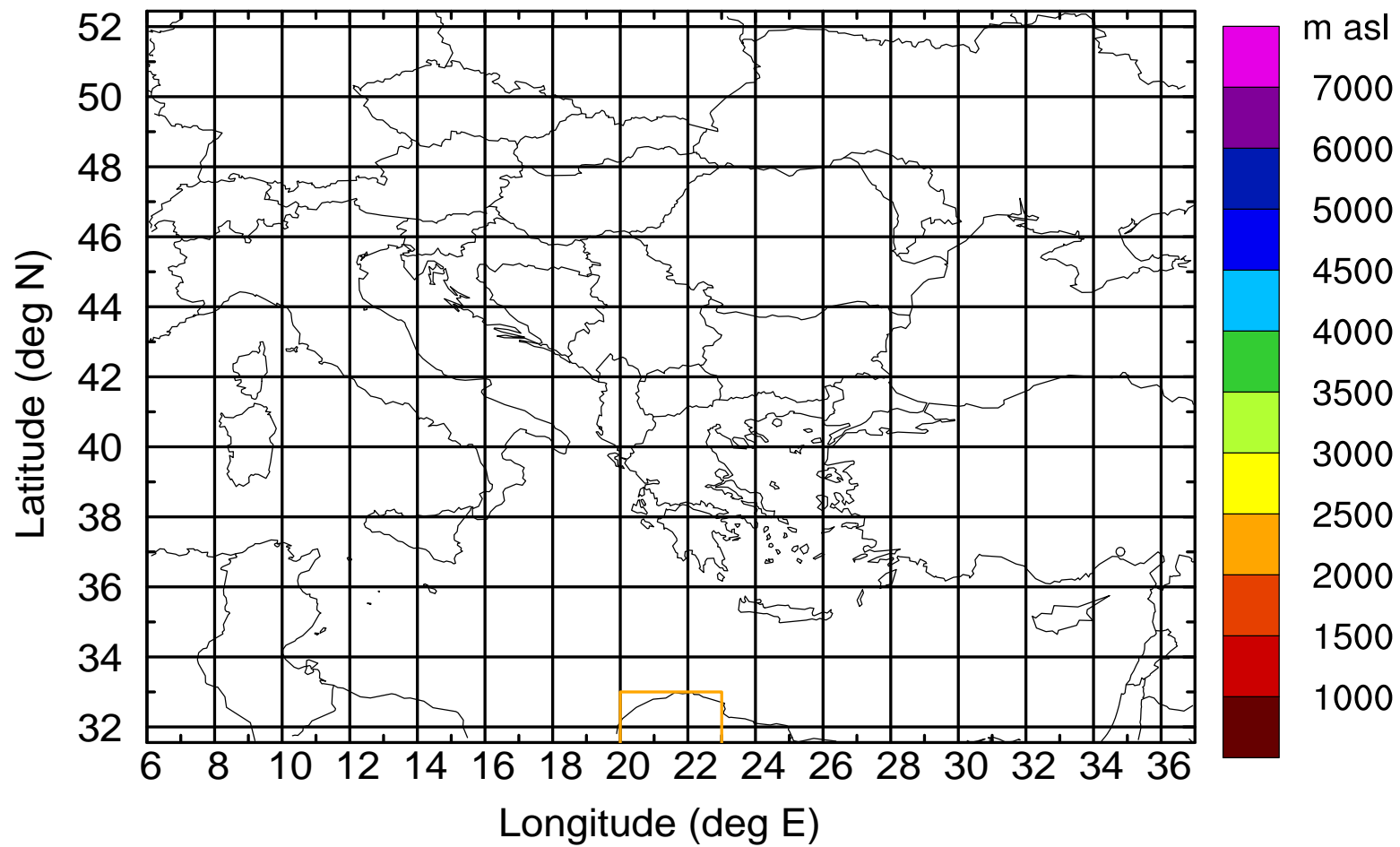
Level #1 of flight 170426a

BWD 20170426/12 -15H = 25/21 UTC



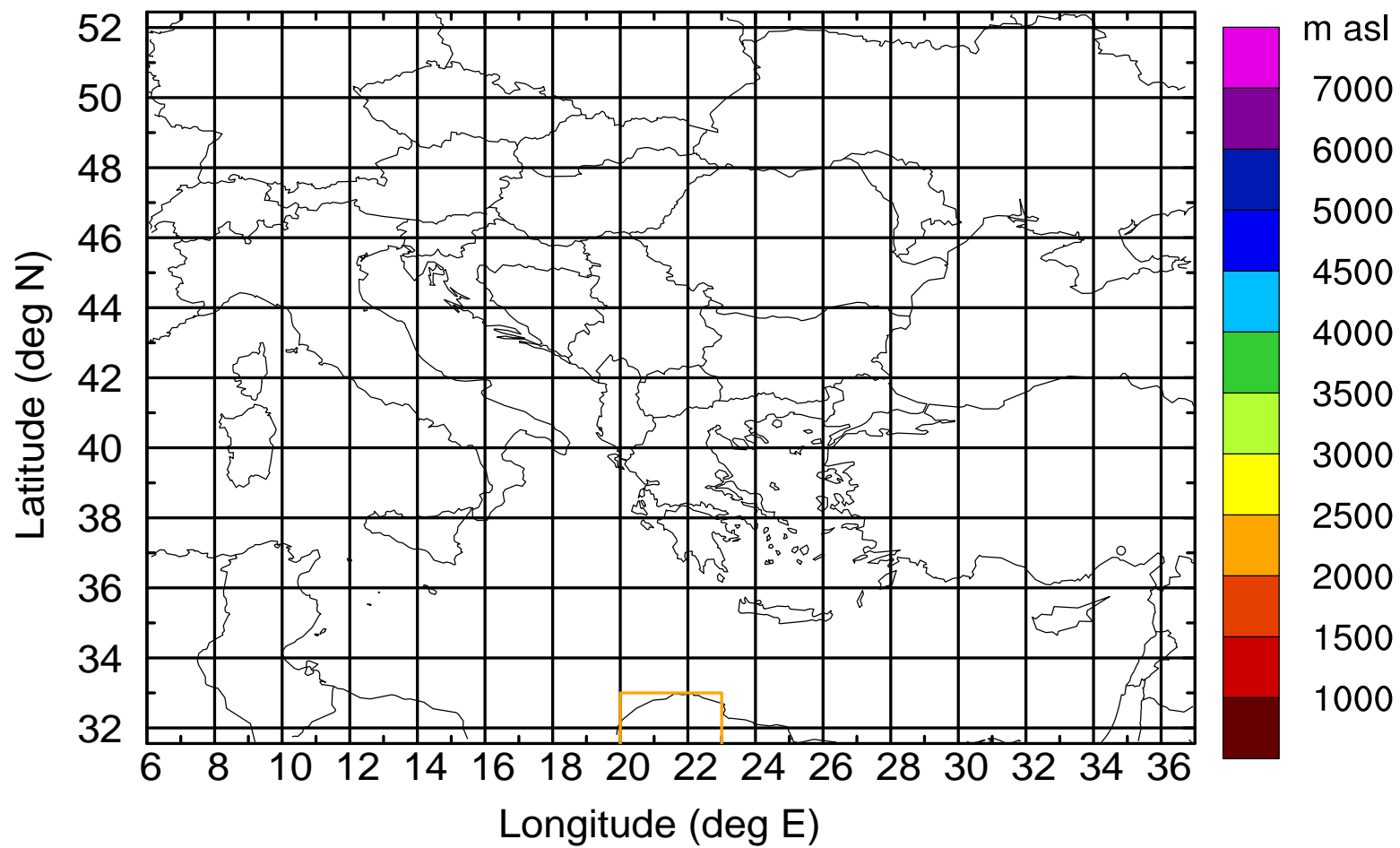
Level #1 of flight 170426a

BWD 20170426/12 -15H = 25/21 UTC



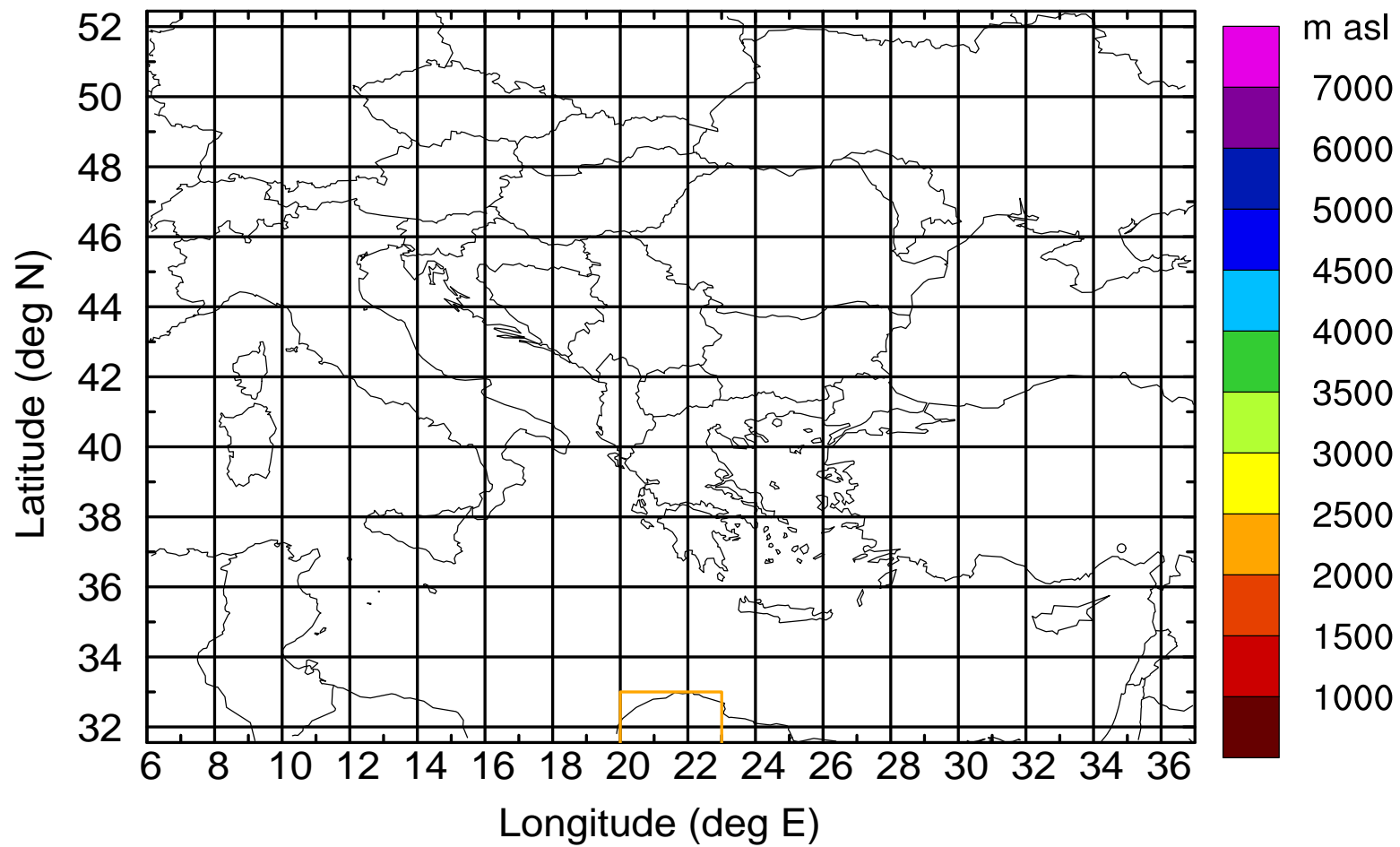
Level #1 of flight 170426a

BWD 20170426/12 -15H = 25/21 UTC



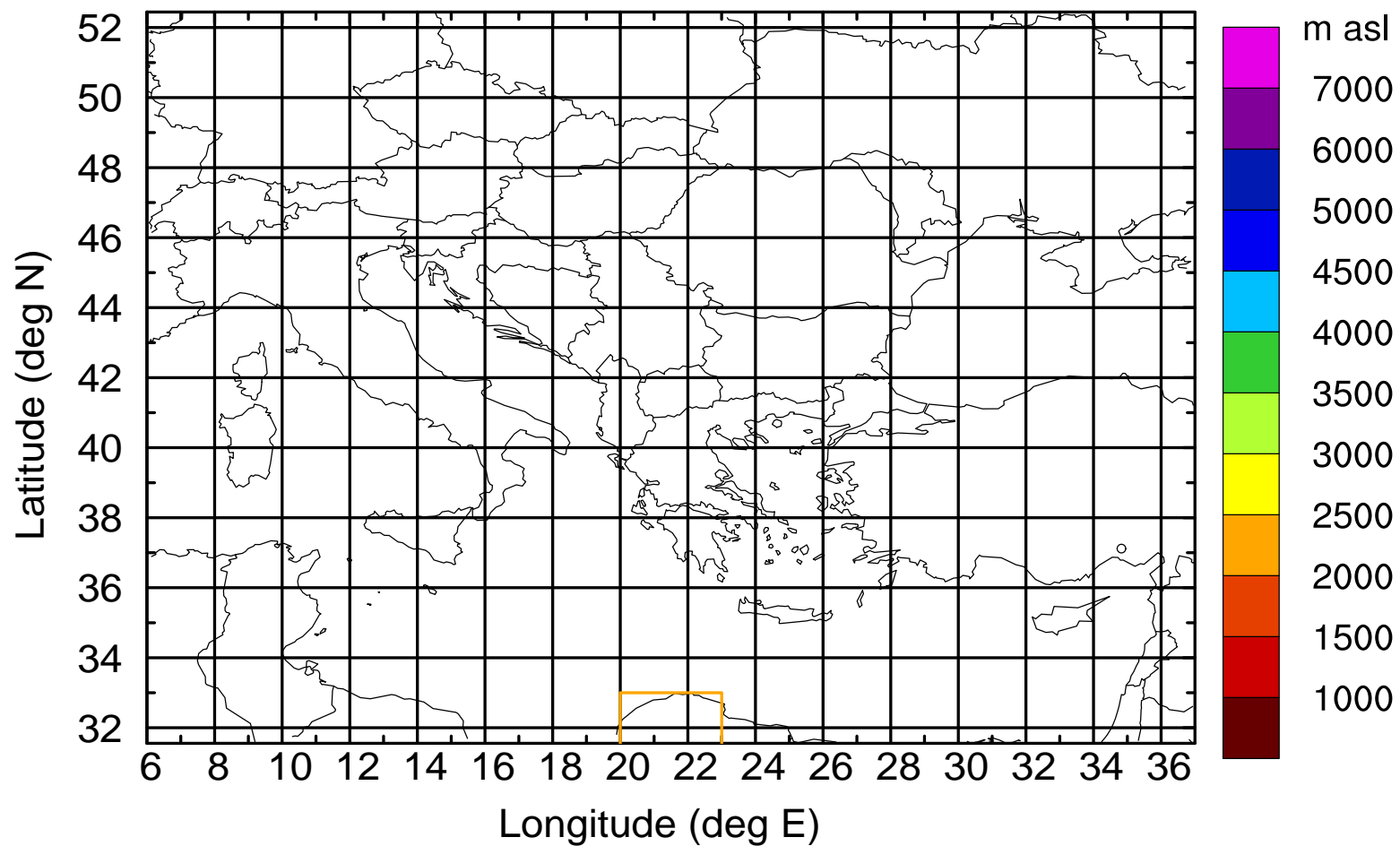
Level #1 of flight 170426a

BWD 20170426/12 -15H = 25/21 UTC



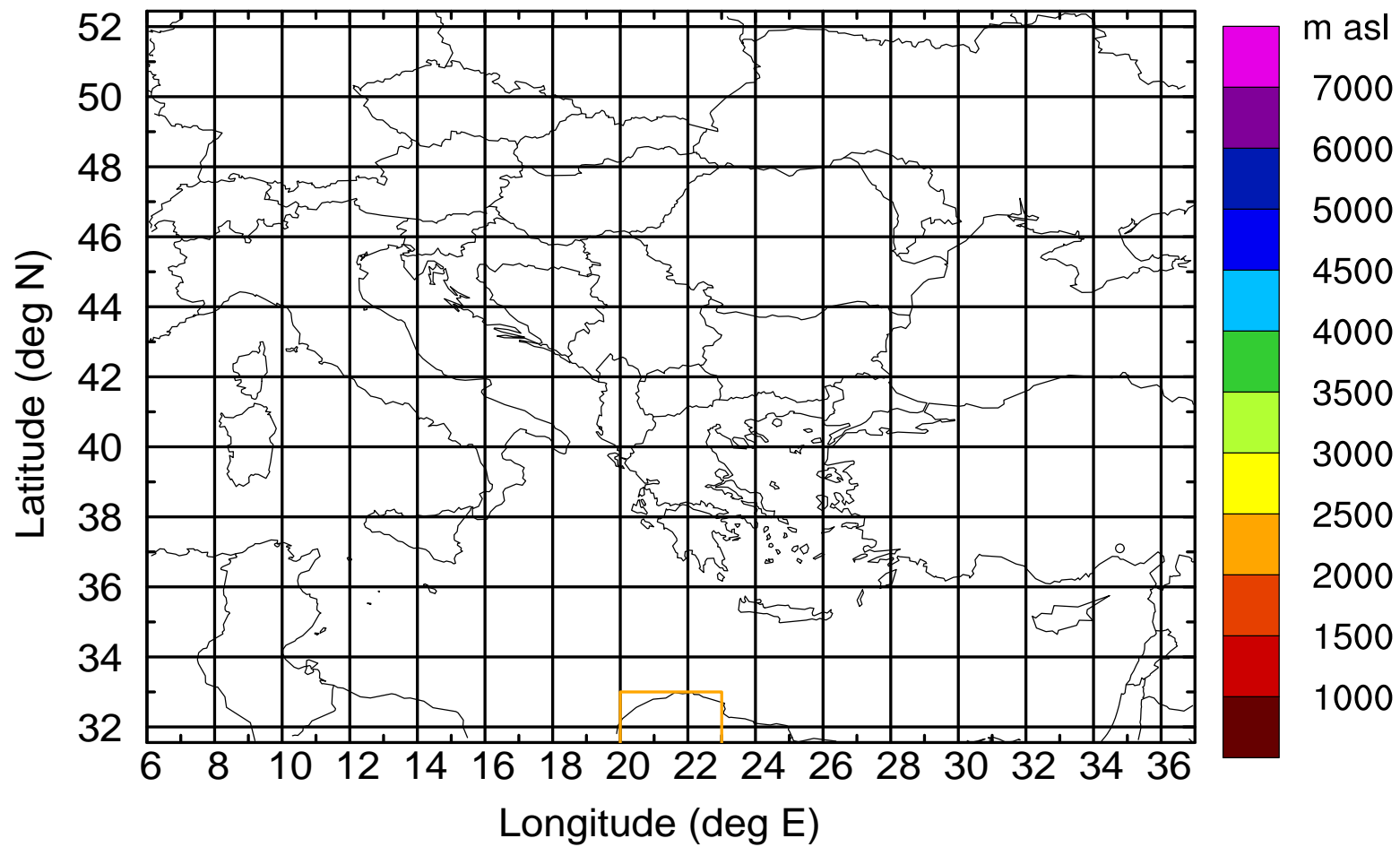
Level #1 of flight 170426a

BWD 20170426/12 -15H = 25/21 UTC



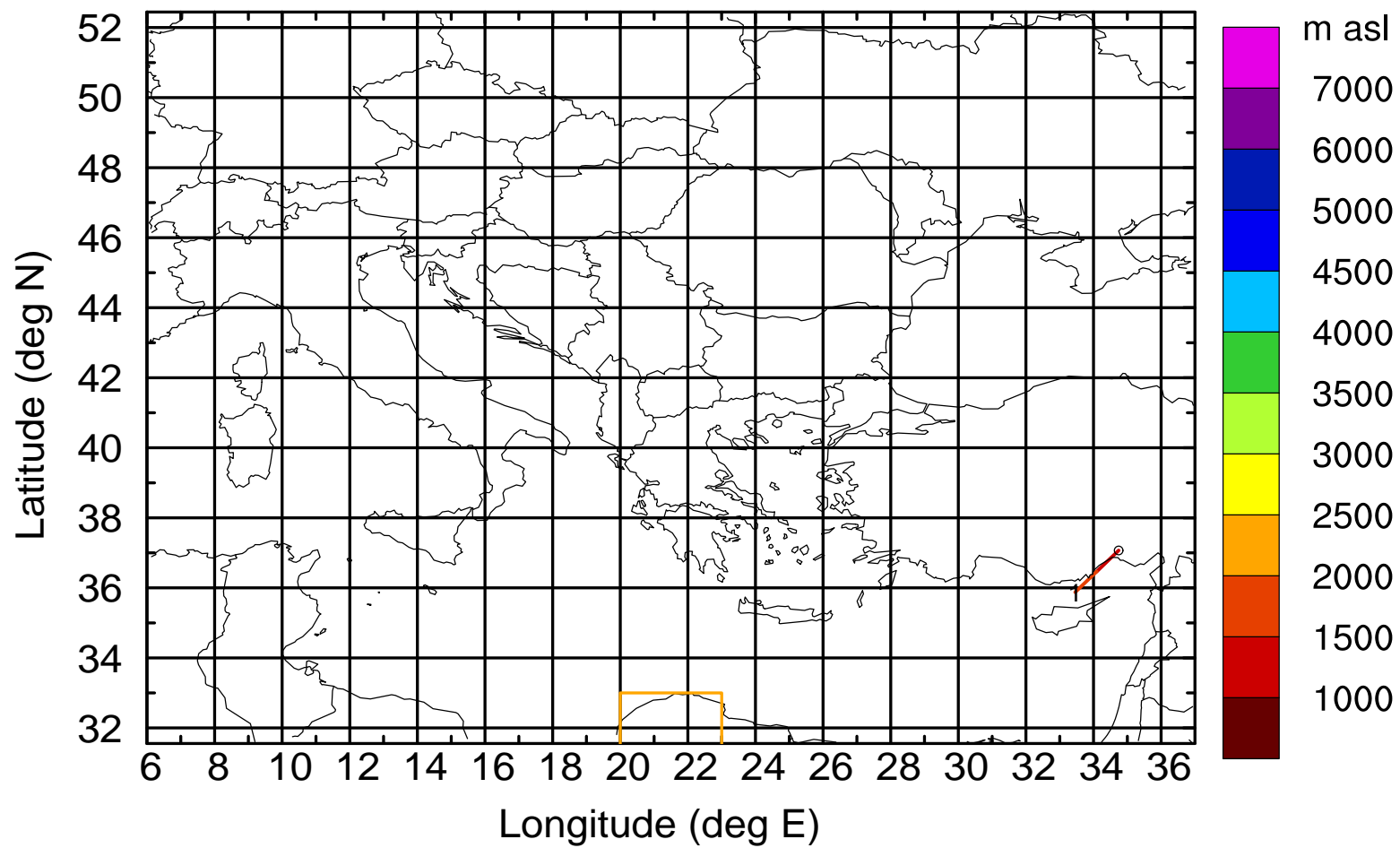
Level #1 of flight 170426a

BWD 20170426/12 -15H = 25/21 UTC



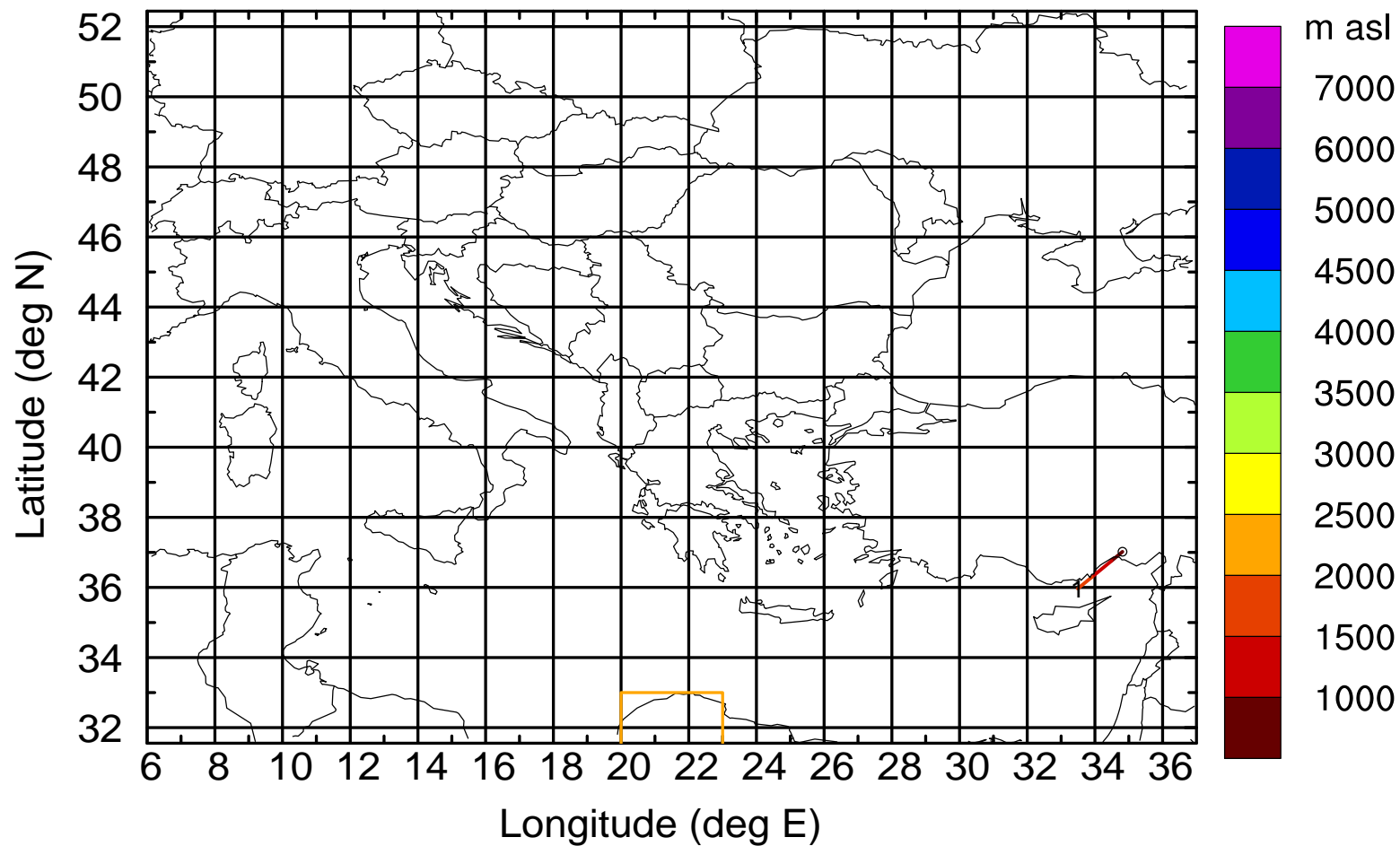
Level #1 of flight 170426a

BWD 20170426/12 -32H = 25/04 UTC



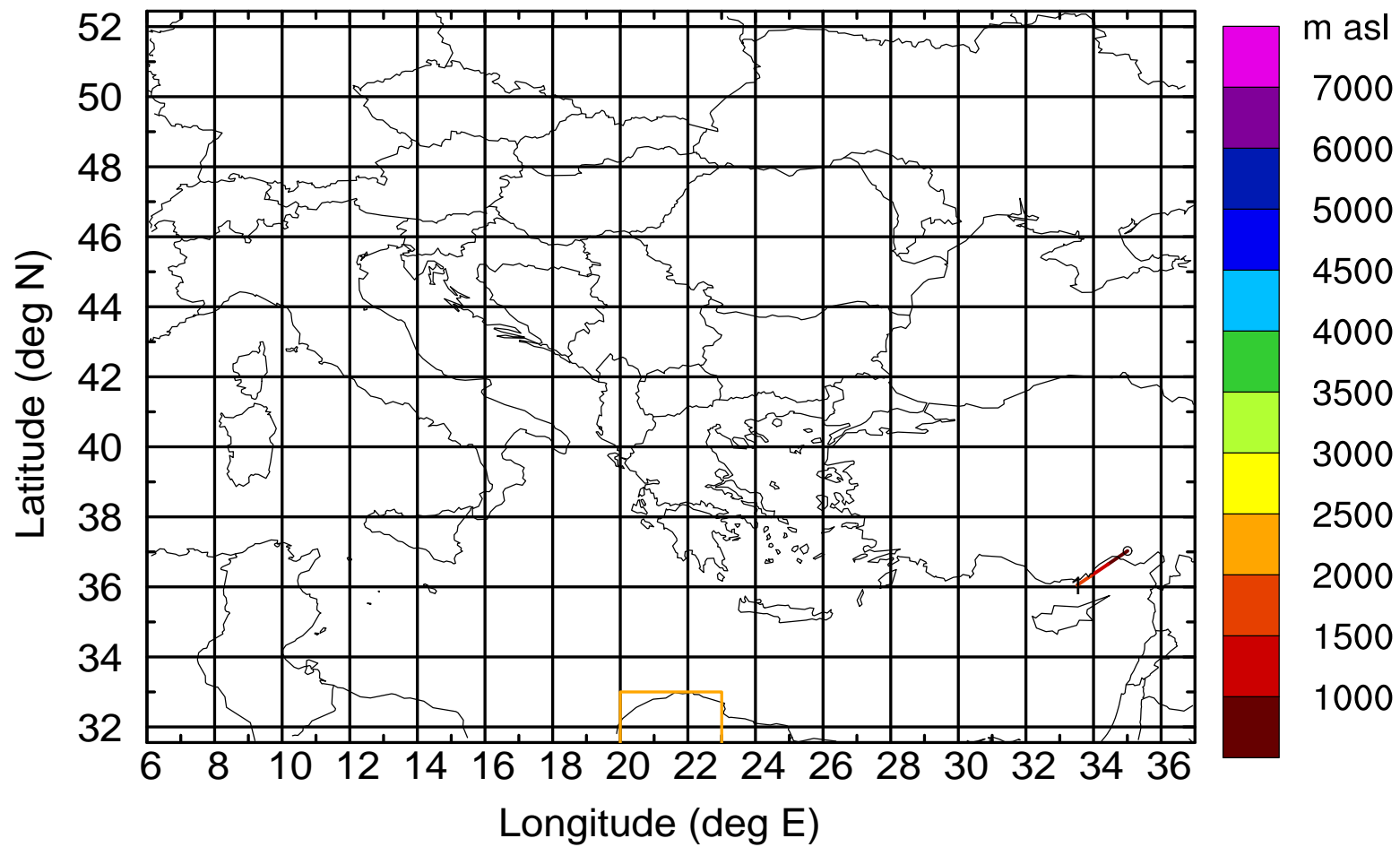
Level #1 of flight 170426a

BWD 20170426/12 -33H = 25/03 UTC



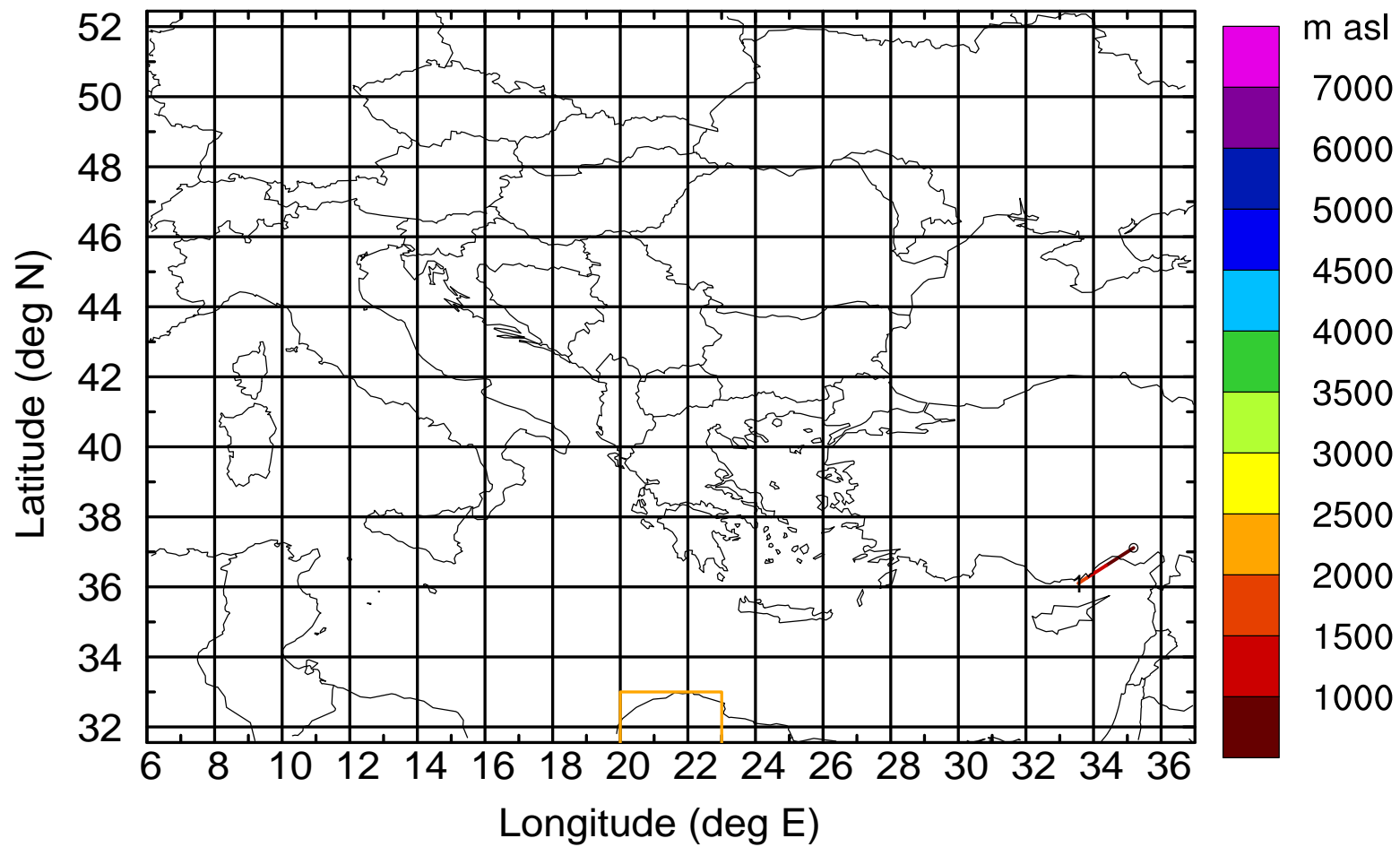
Level #1 of flight 170426a

BWD 20170426/12 -34H = 25/02 UTC



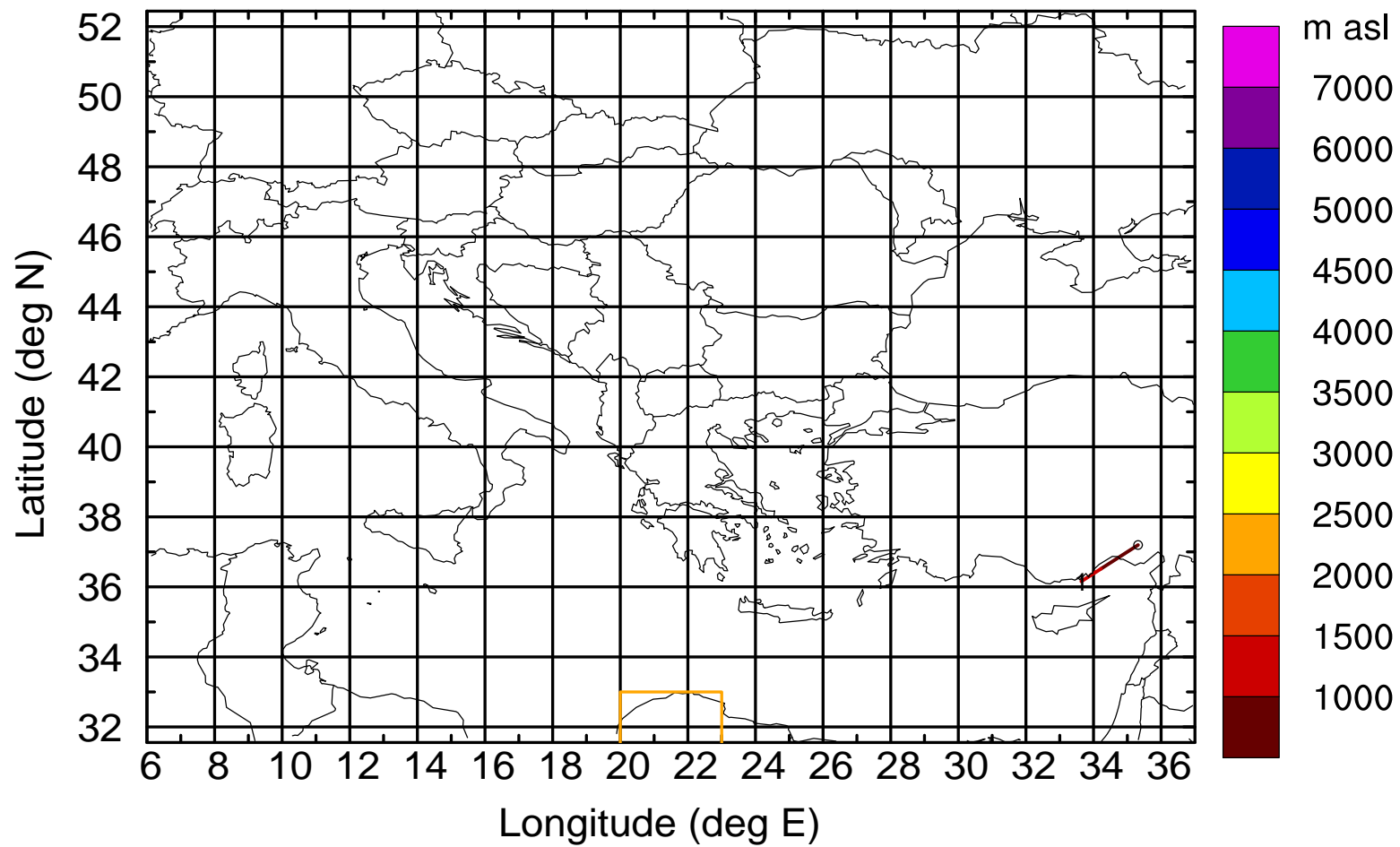
Level #1 of flight 170426a

BWD 20170426/12 -35H = 25/01 UTC



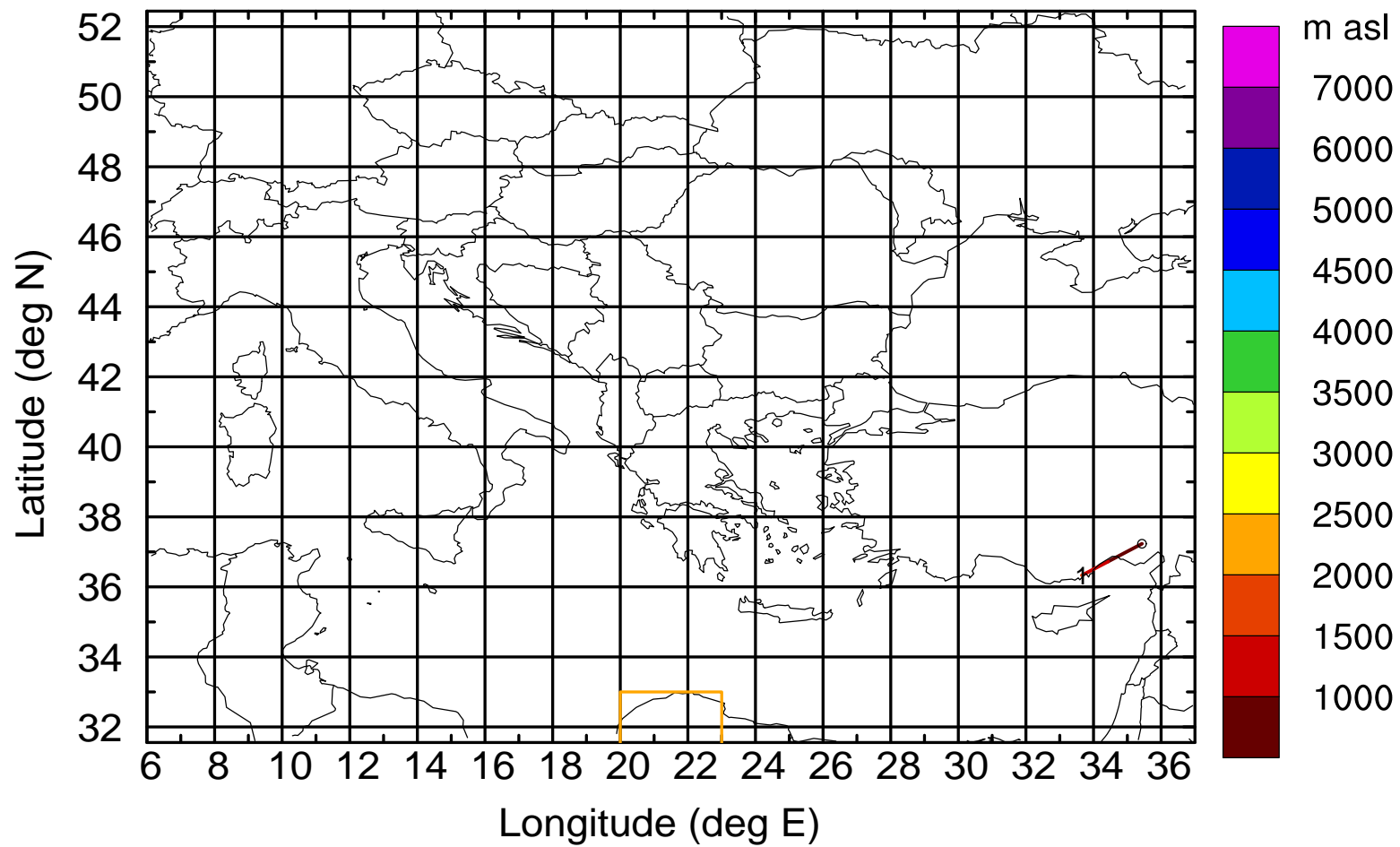
Level #1 of flight 170426a

BWD 20170426/12 -36H = 25/00 UTC



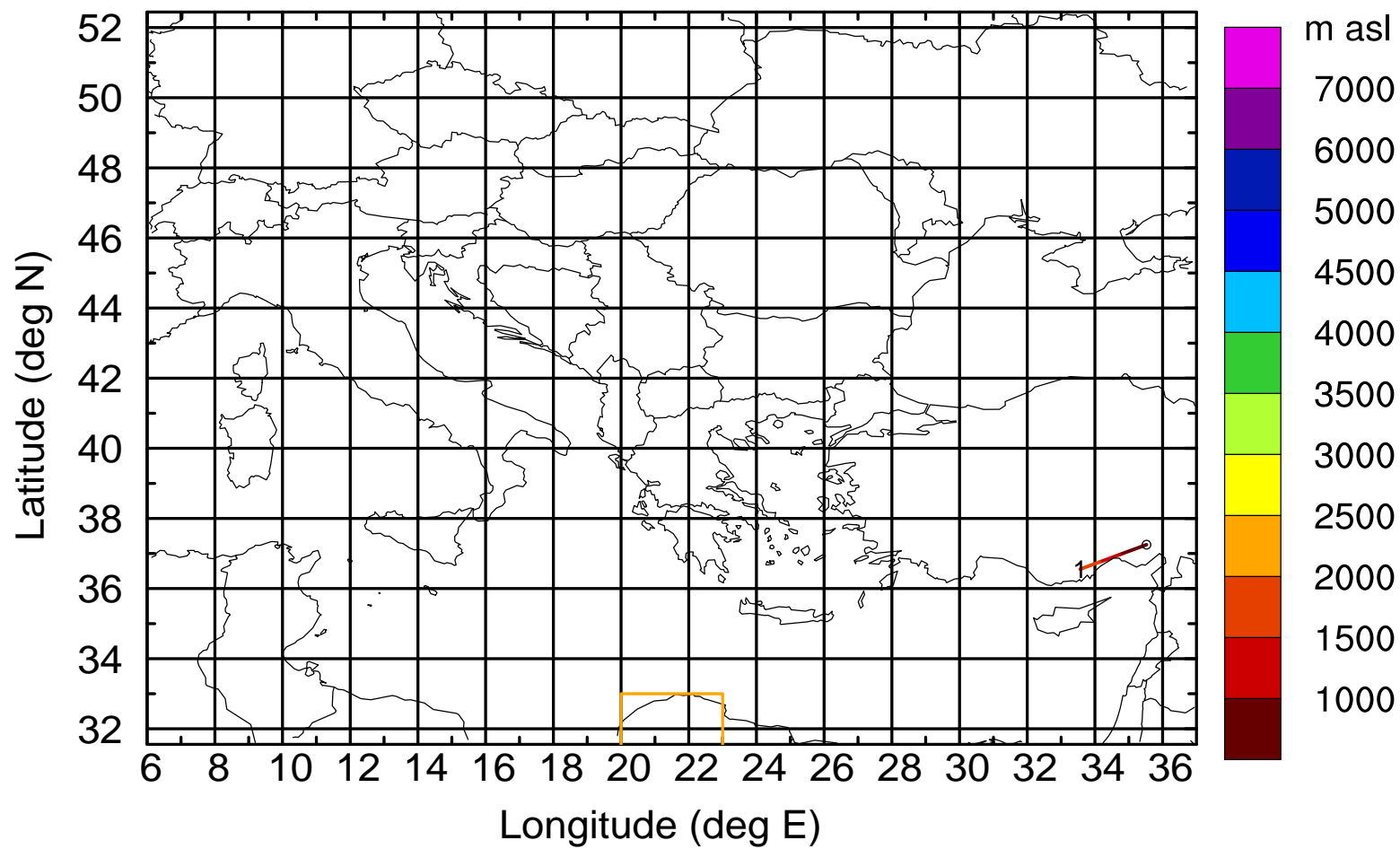
Level #1 of flight 170426a

BWD 20170426/12 -37H = 24/23 UTC



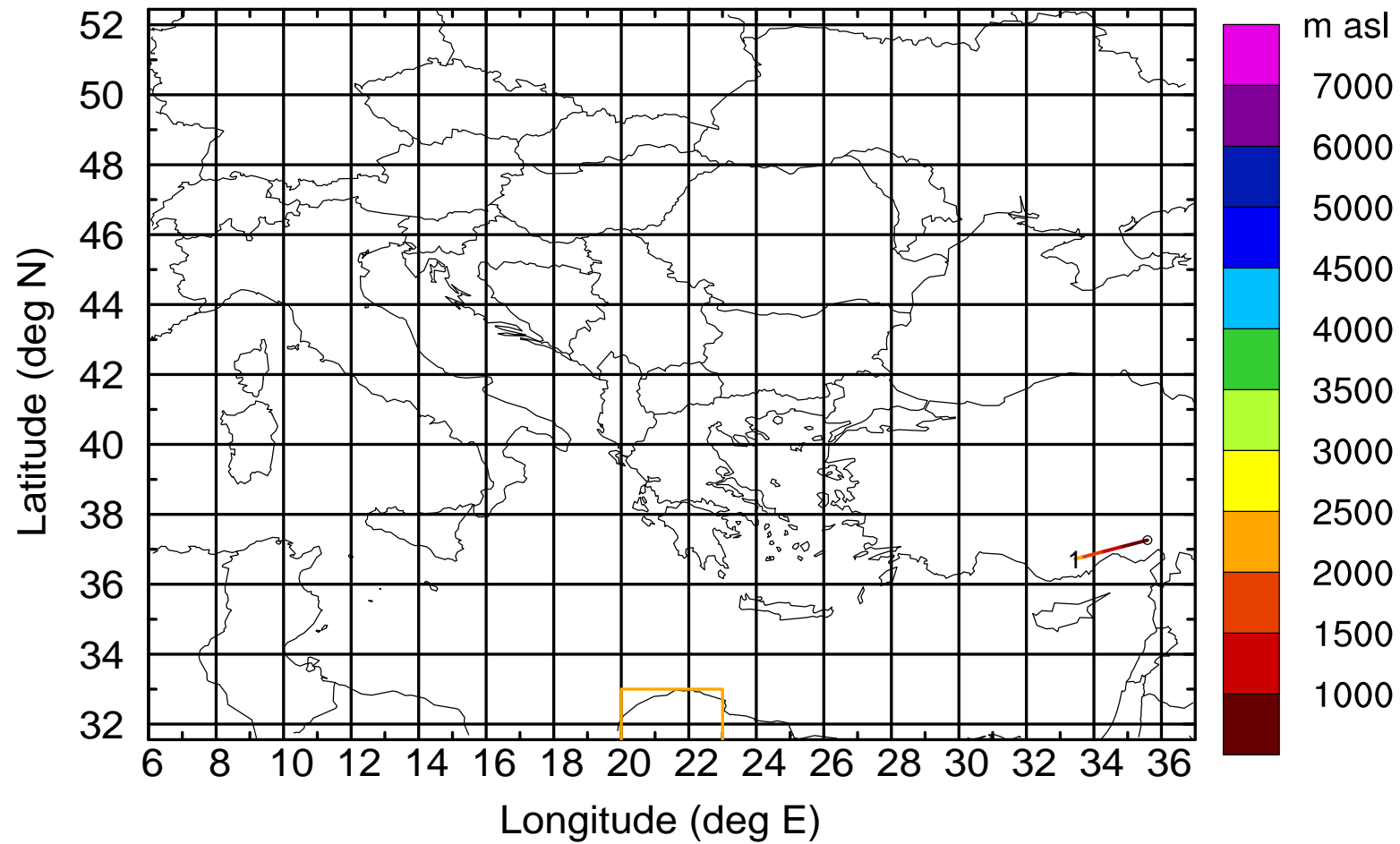
Level #1 of flight 170426a

BWD 20170426/12 -38H = 24/22 UTC



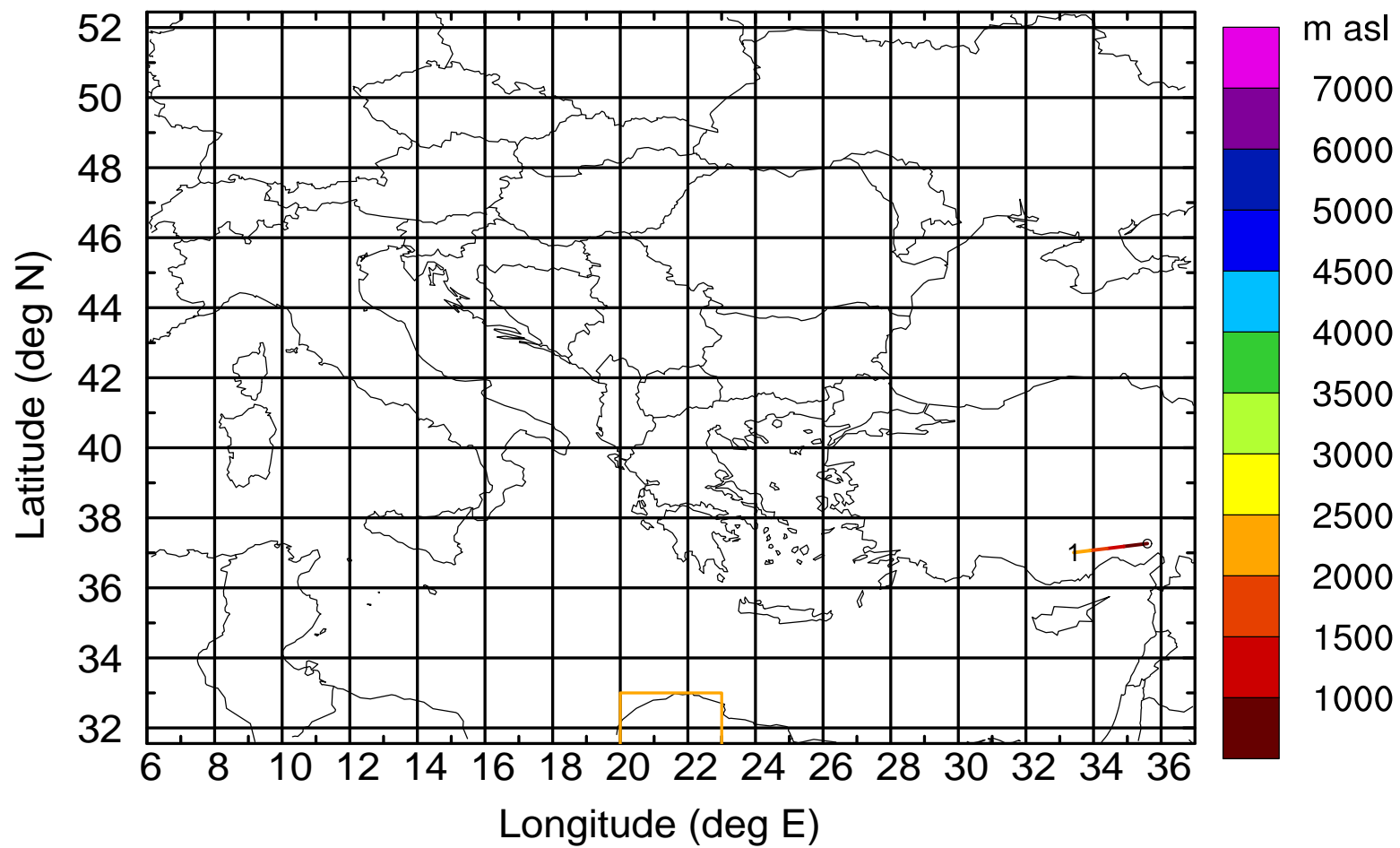
Level #1 of flight 170426a

BWD 20170426/12 -39H = 24/21 UTC



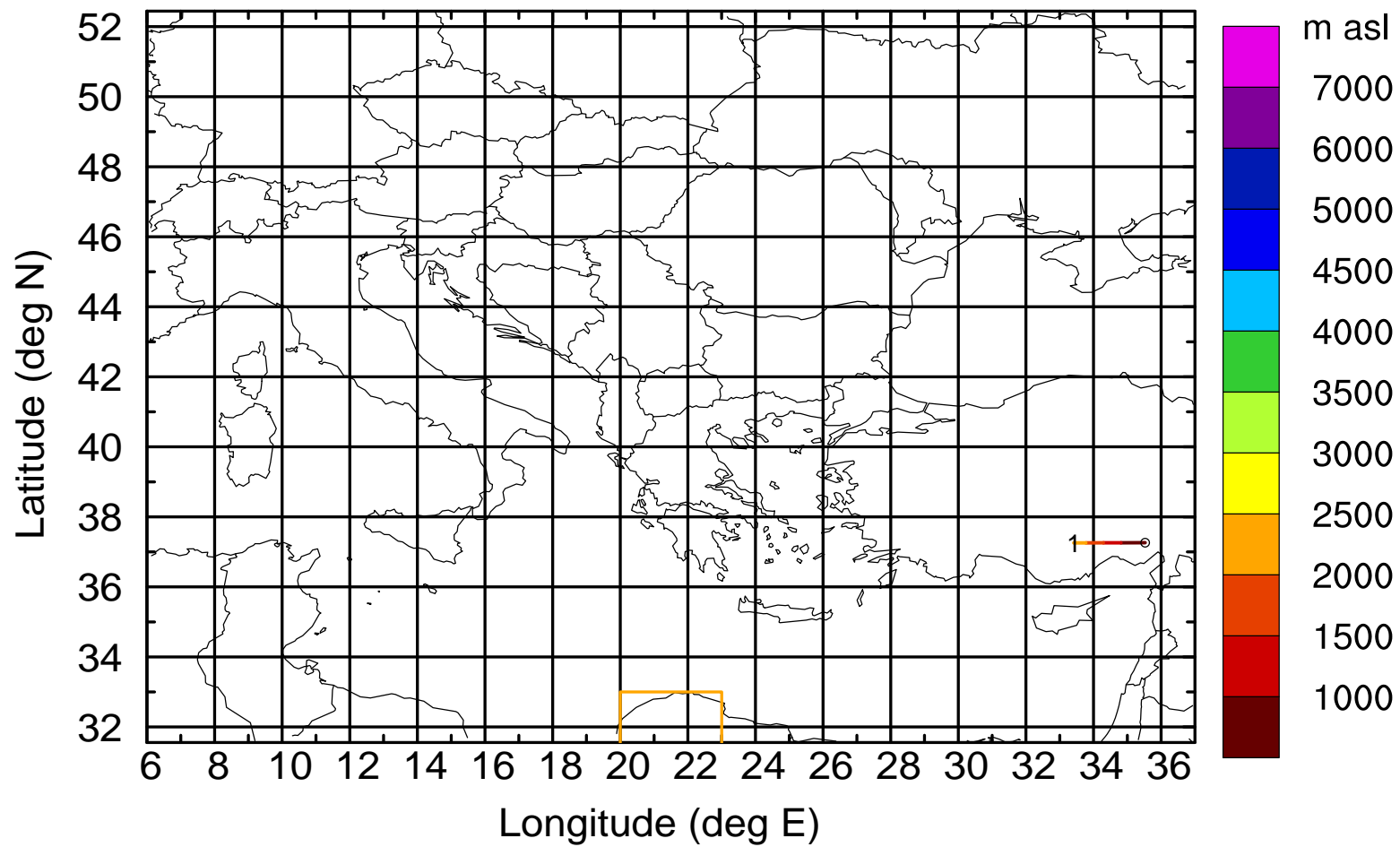
Level #1 of flight 170426a

BWD 20170426/12 -40H = 24/20 UTC



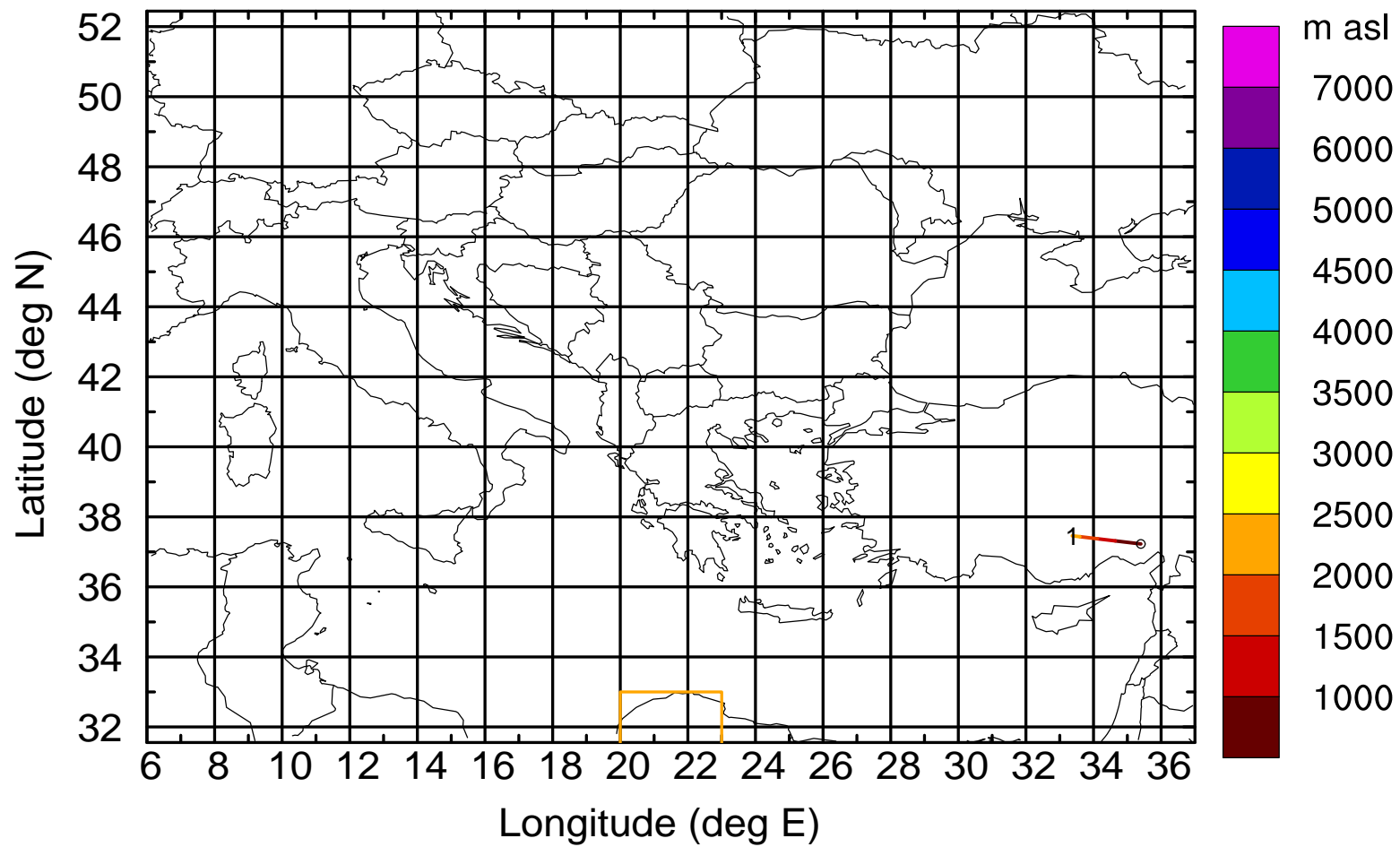
Level #1 of flight 170426a

BWD 20170426/12 -41H = 24/19 UTC



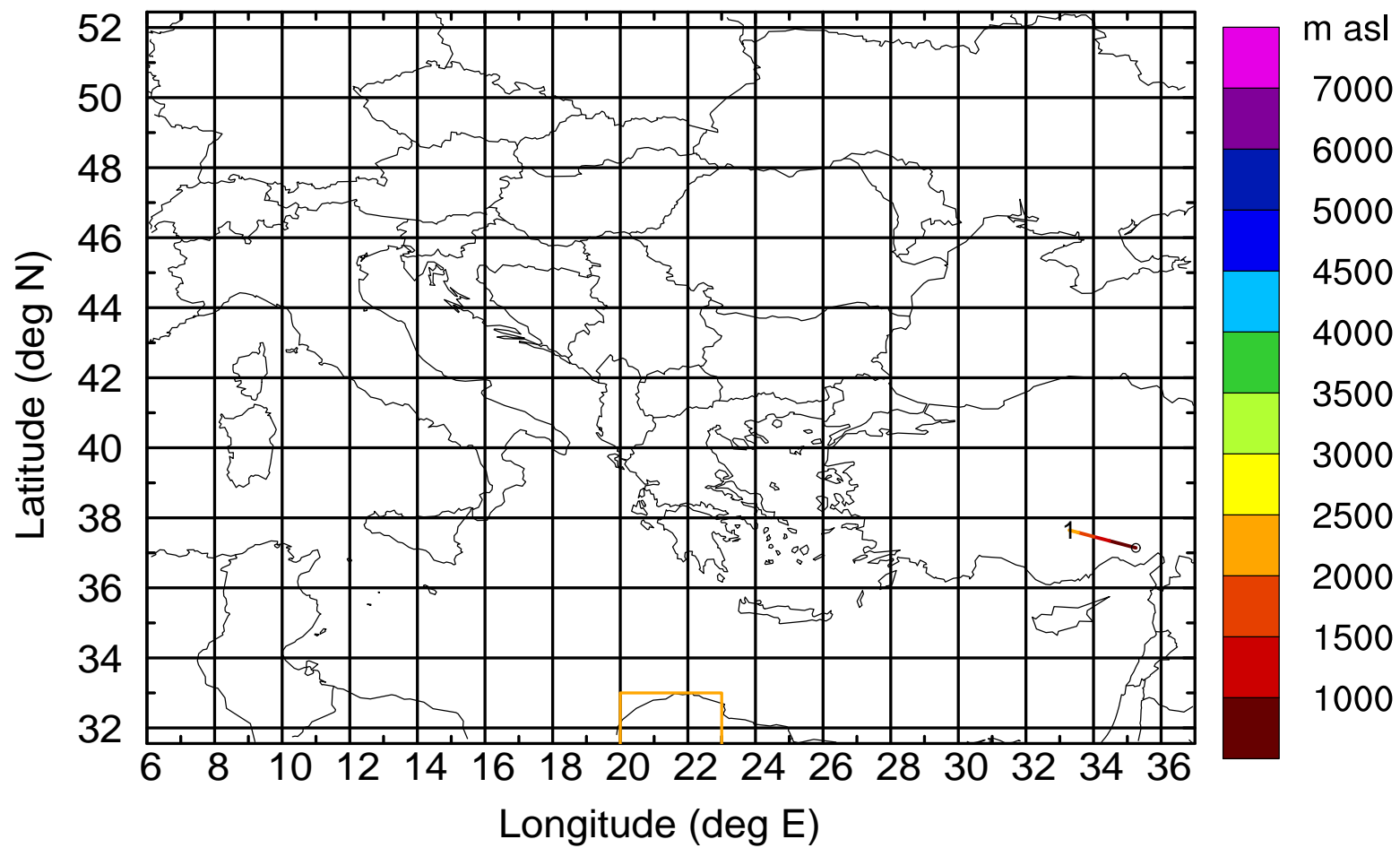
Level #1 of flight 170426a

BWD 20170426/12 -42H = 24/18 UTC



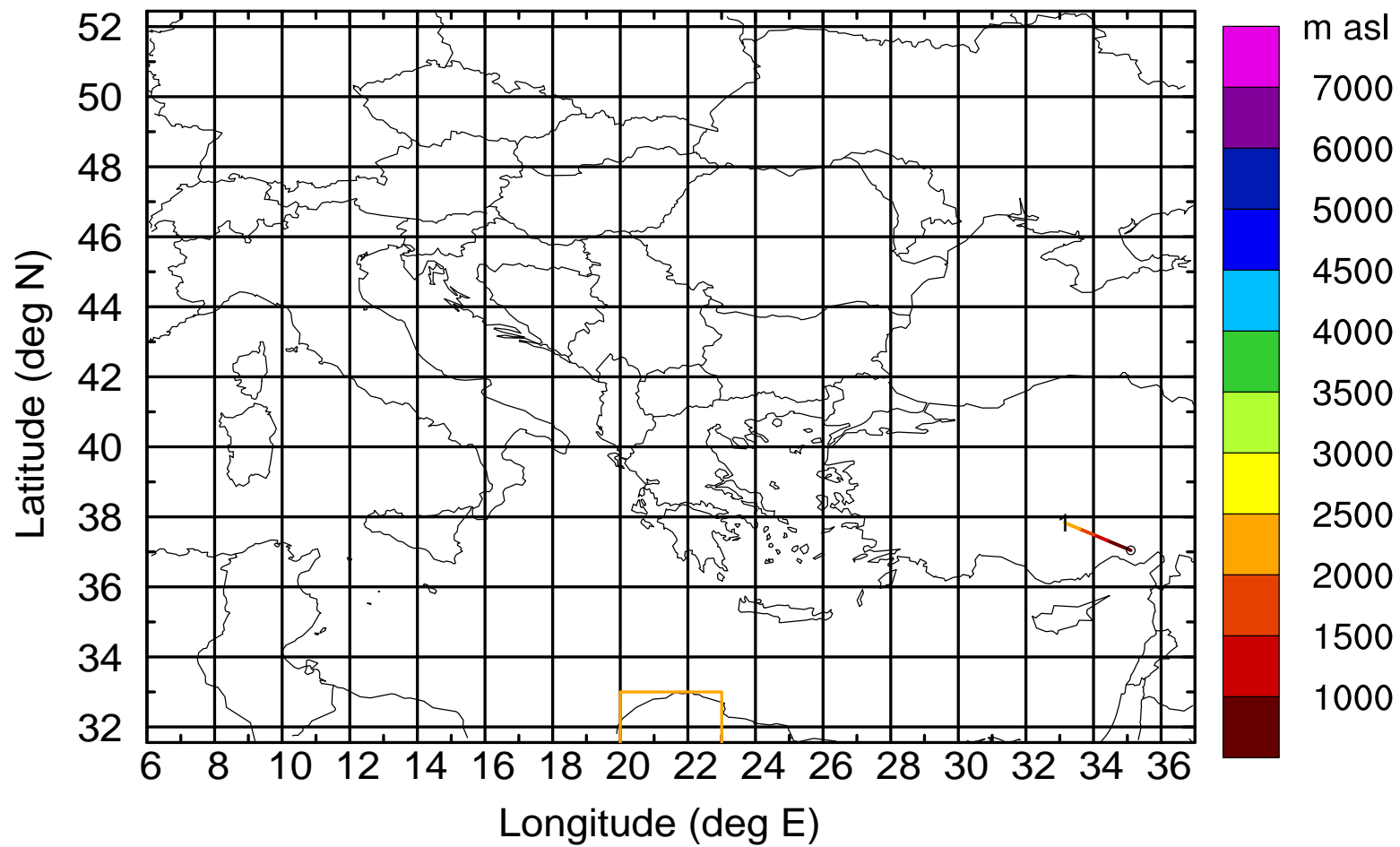
Level #1 of flight 170426a

BWD 20170426/12 -43H = 24/17 UTC



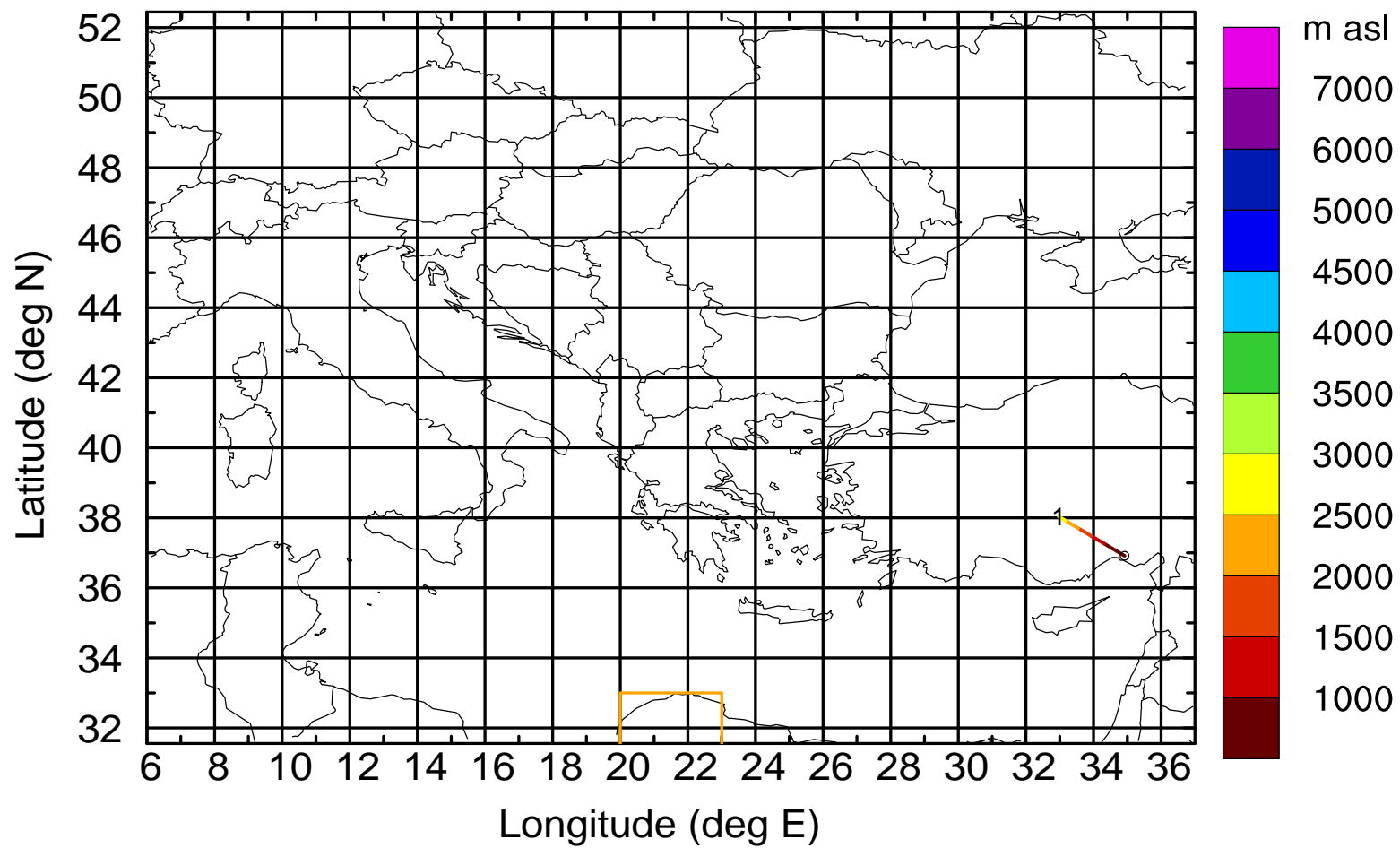
Level #1 of flight 170426a

BWD 20170426/12 -44H = 24/16 UTC



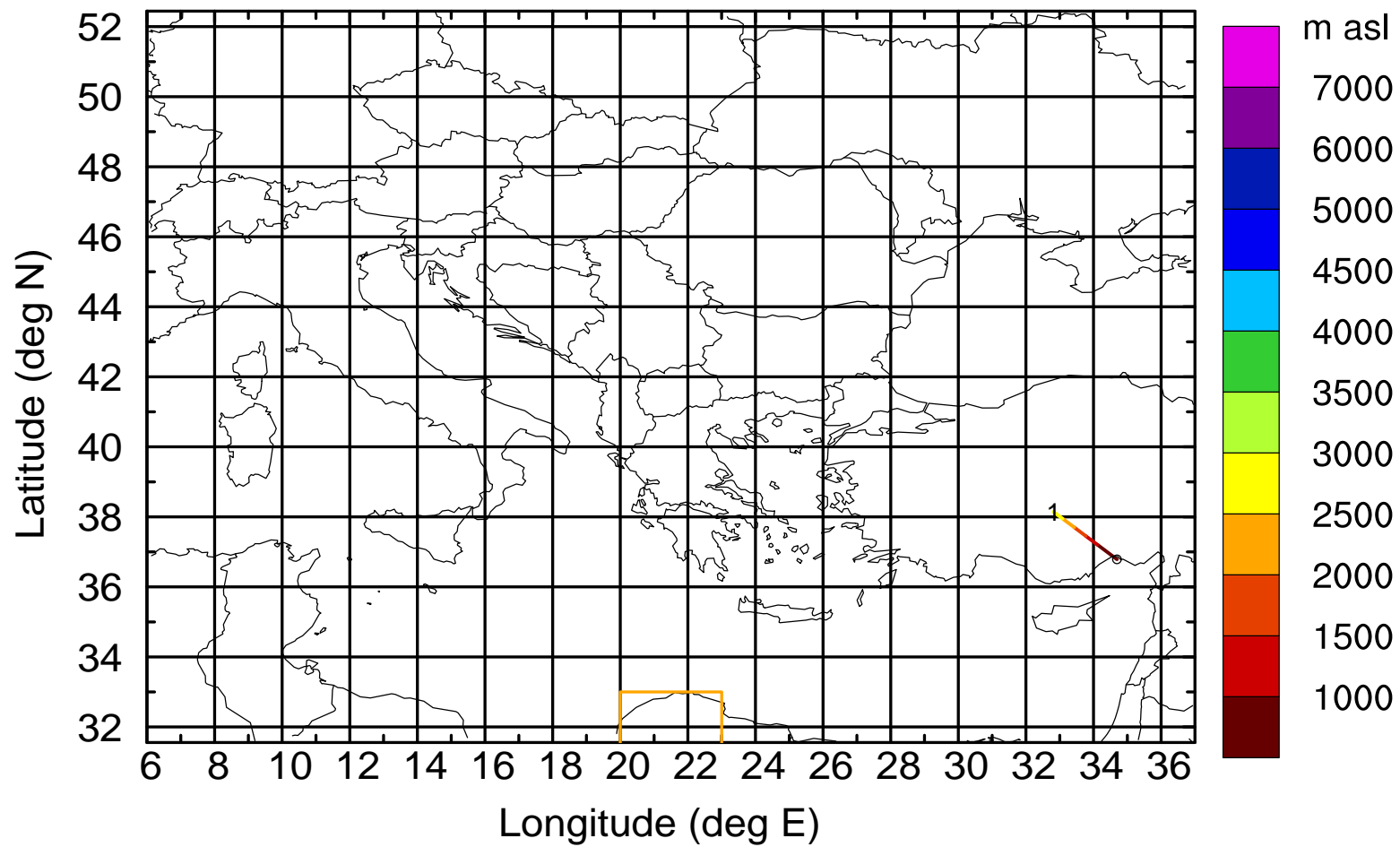
Level #1 of flight 170426a

BWD 20170426/12 -45H = 24/15 UTC



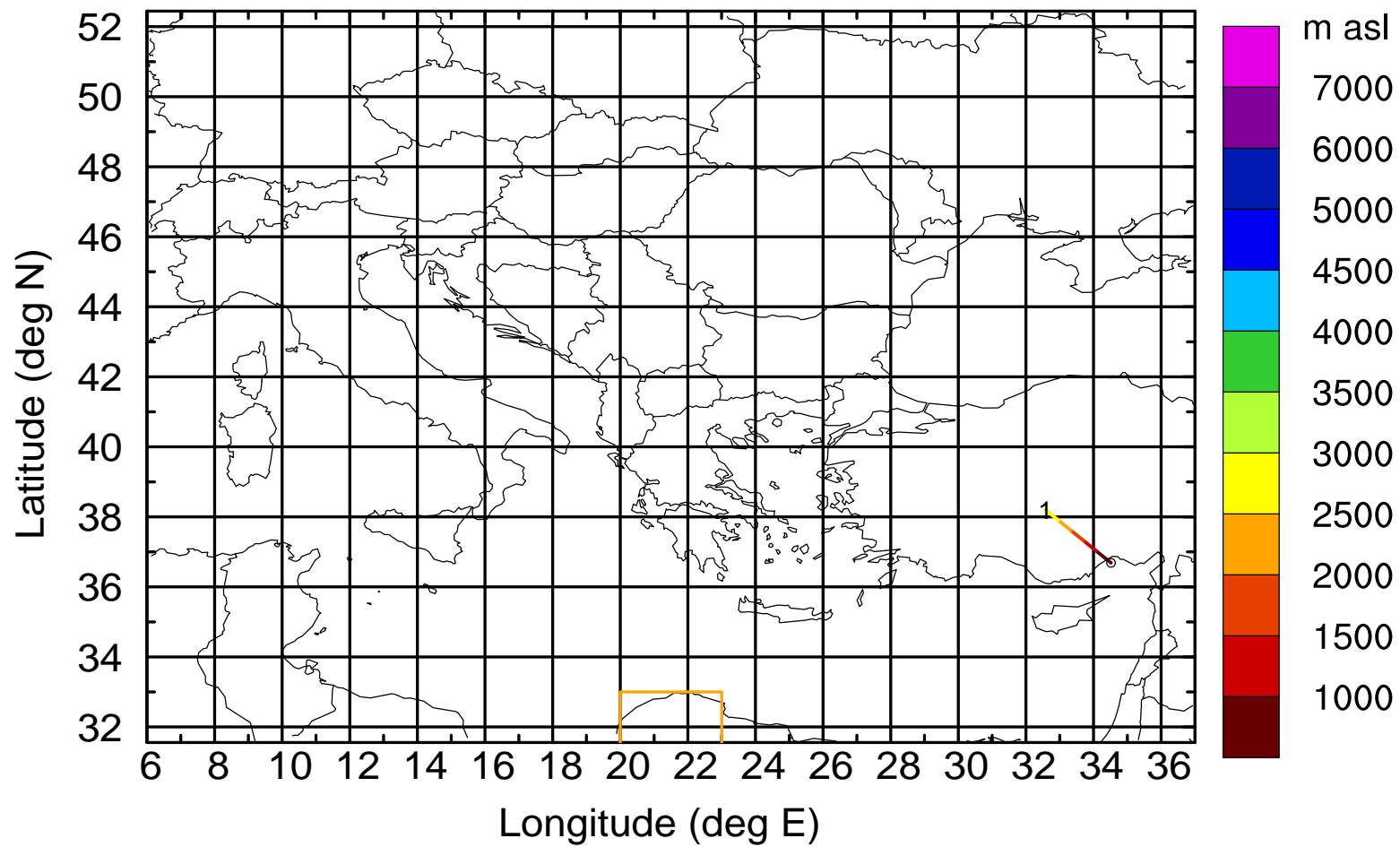
Level #1 of flight 170426a

BWD 20170426/12 -46H = 24/14 UTC



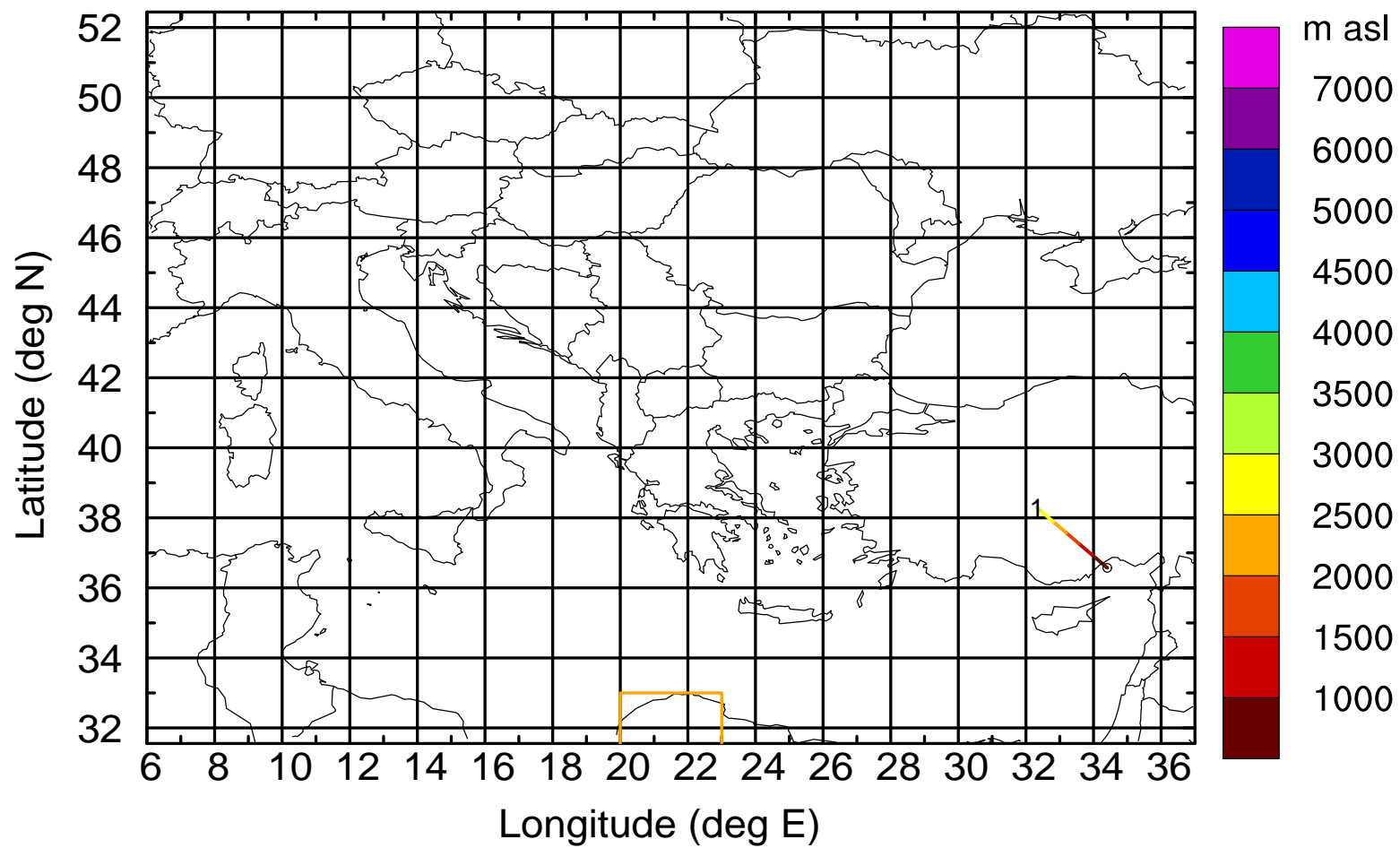
Level #1 of flight 170426a

BWD 20170426/12 -47H = 24/13 UTC



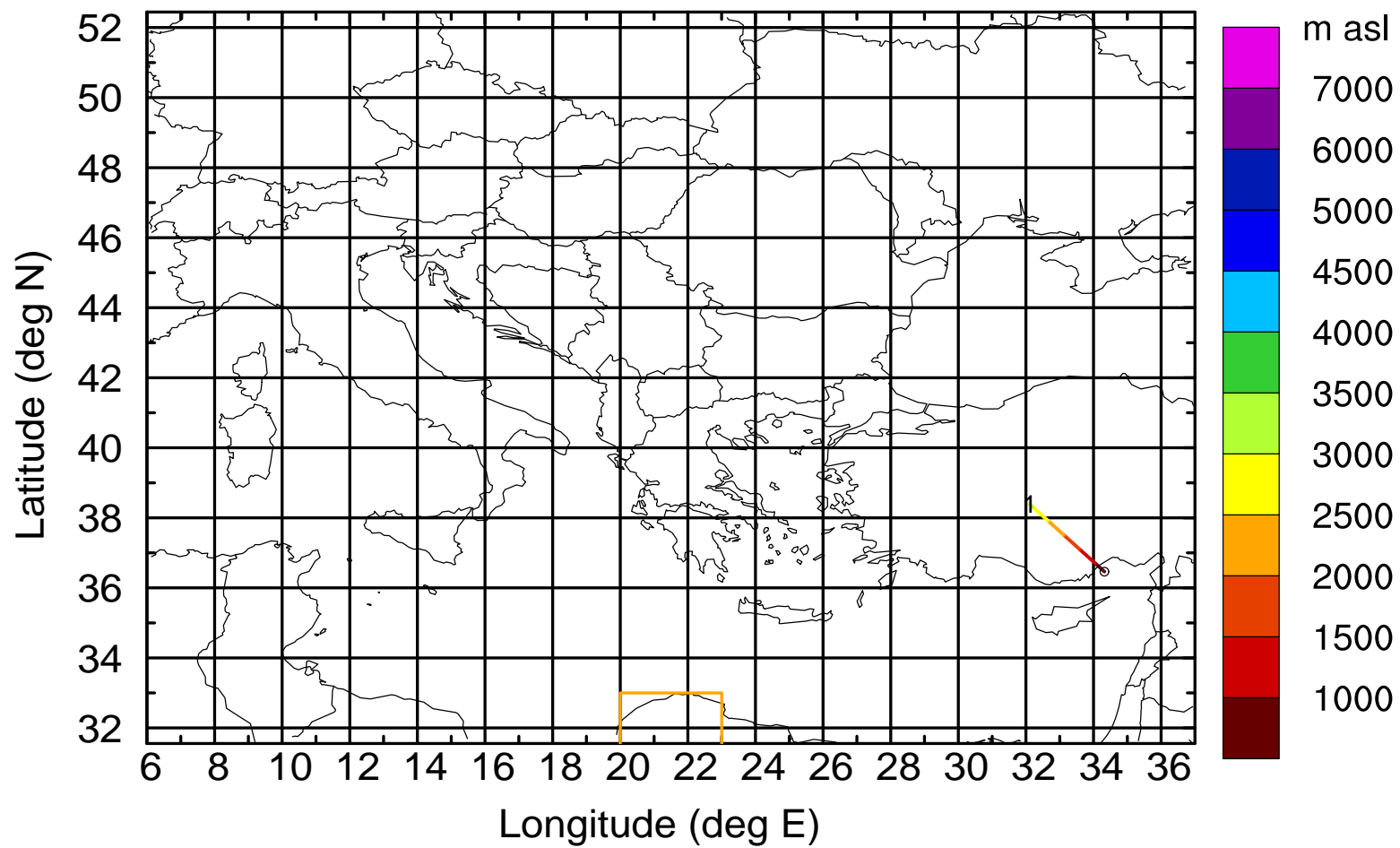
Level #1 of flight 170426a

BWD 20170426/12 -48H = 24/12 UTC



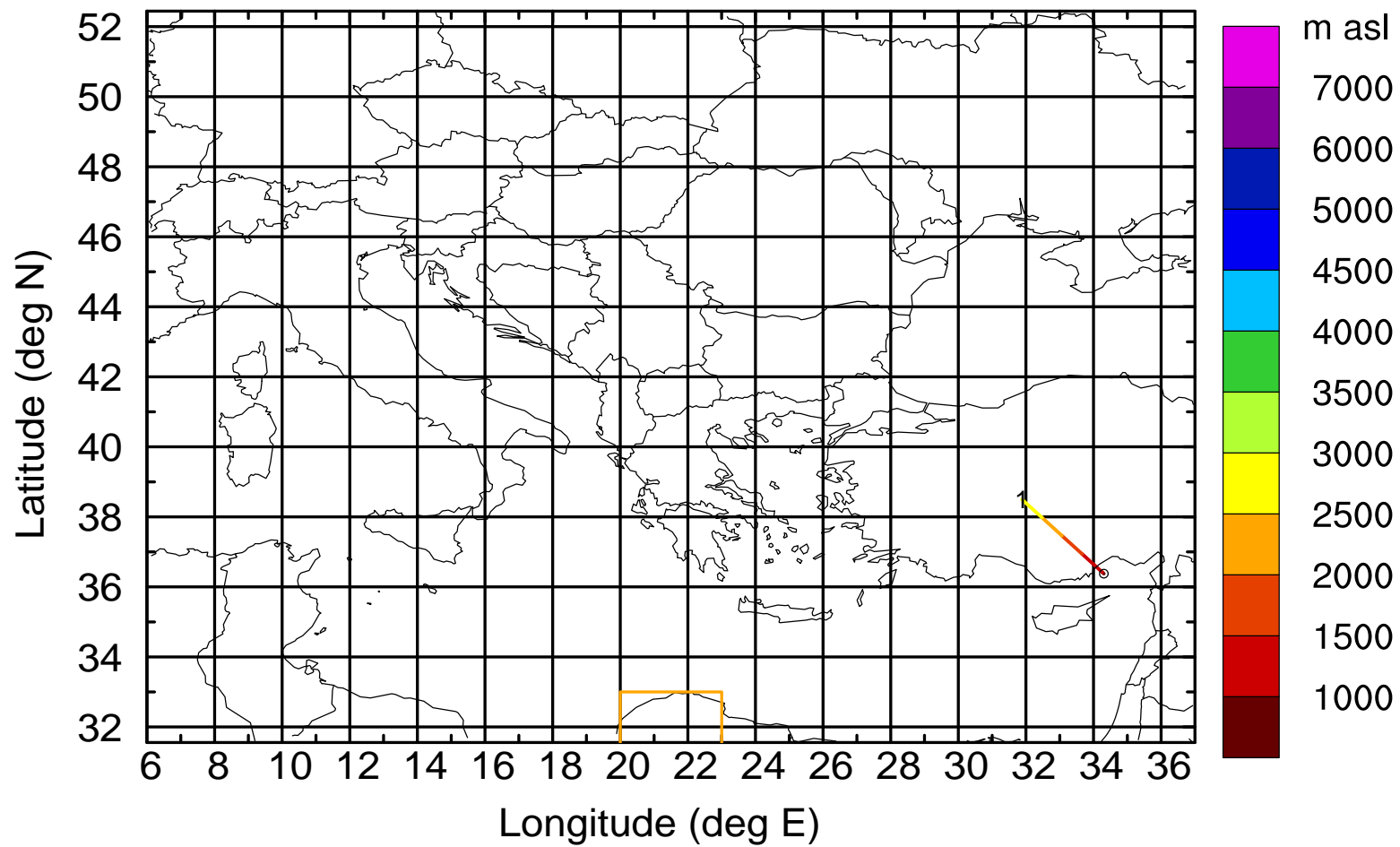
Level #1 of flight 170426a

BWD 20170426/12 -49H = 24/11 UTC



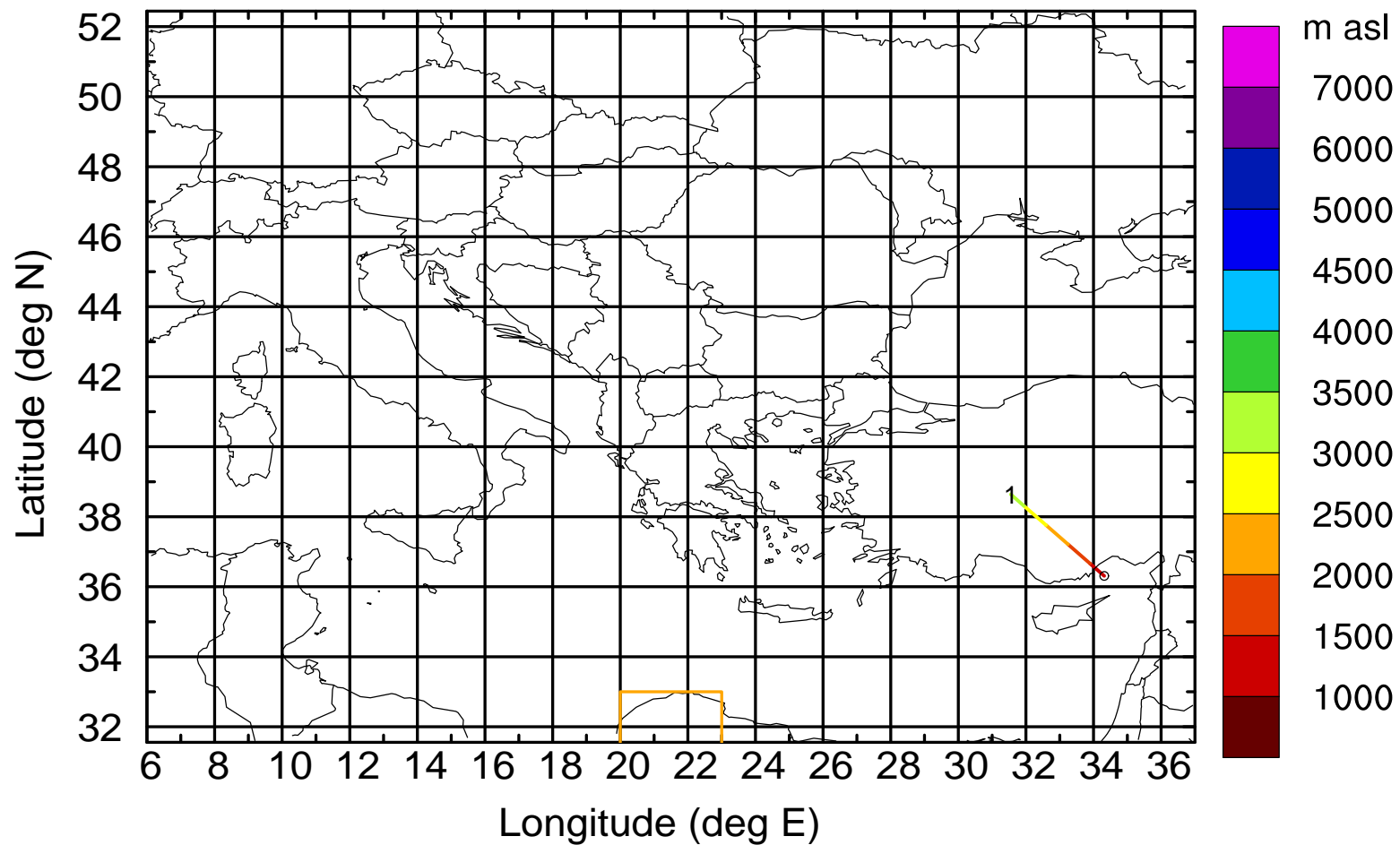
Level #1 of flight 170426a

BWD 20170426/12 -50H = 24/10 UTC



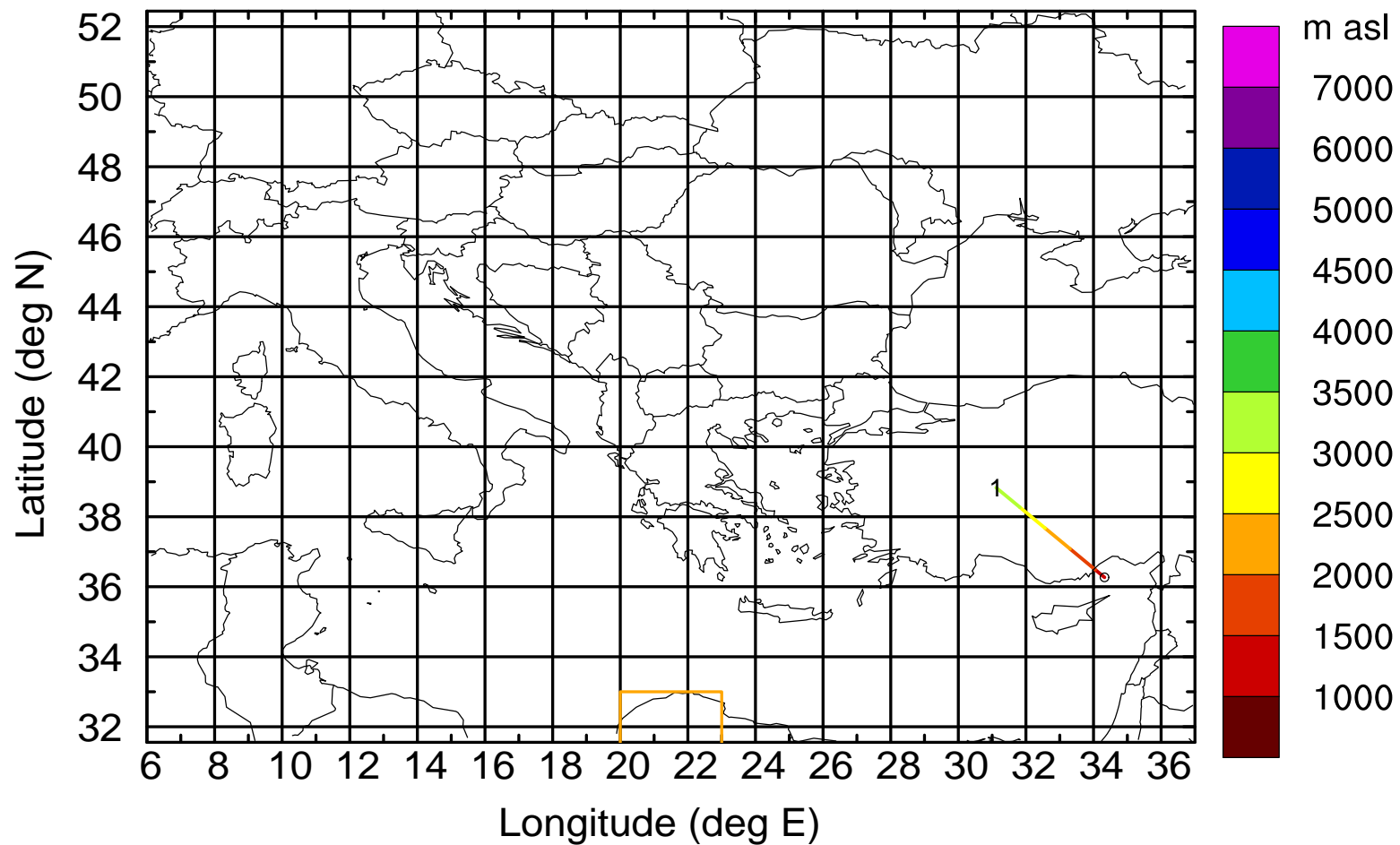
Level #1 of flight 170426a

BWD 20170426/12 -51H = 24/09 UTC



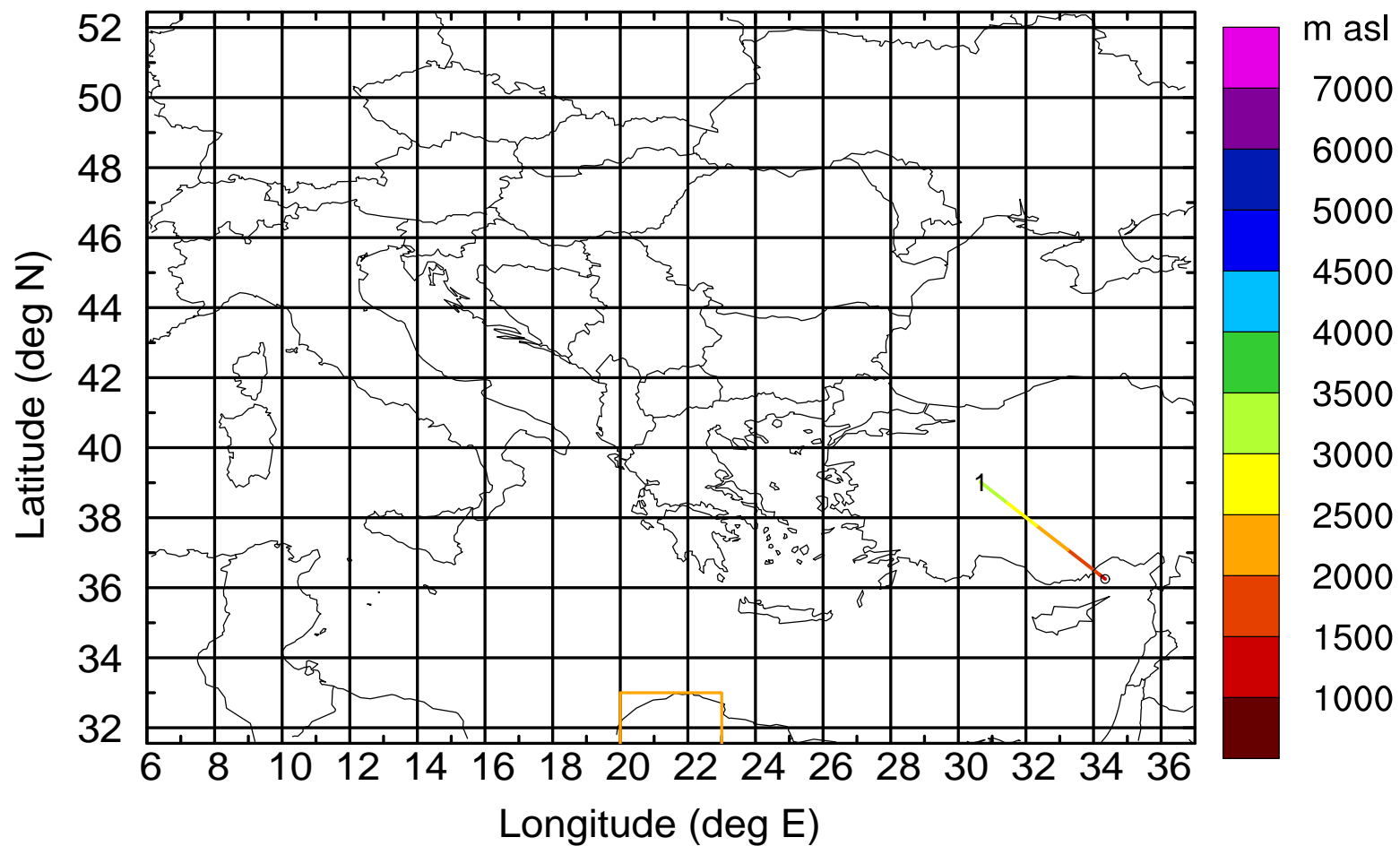
Level #1 of flight 170426a

BWD 20170426/12 -52H = 24/08 UTC



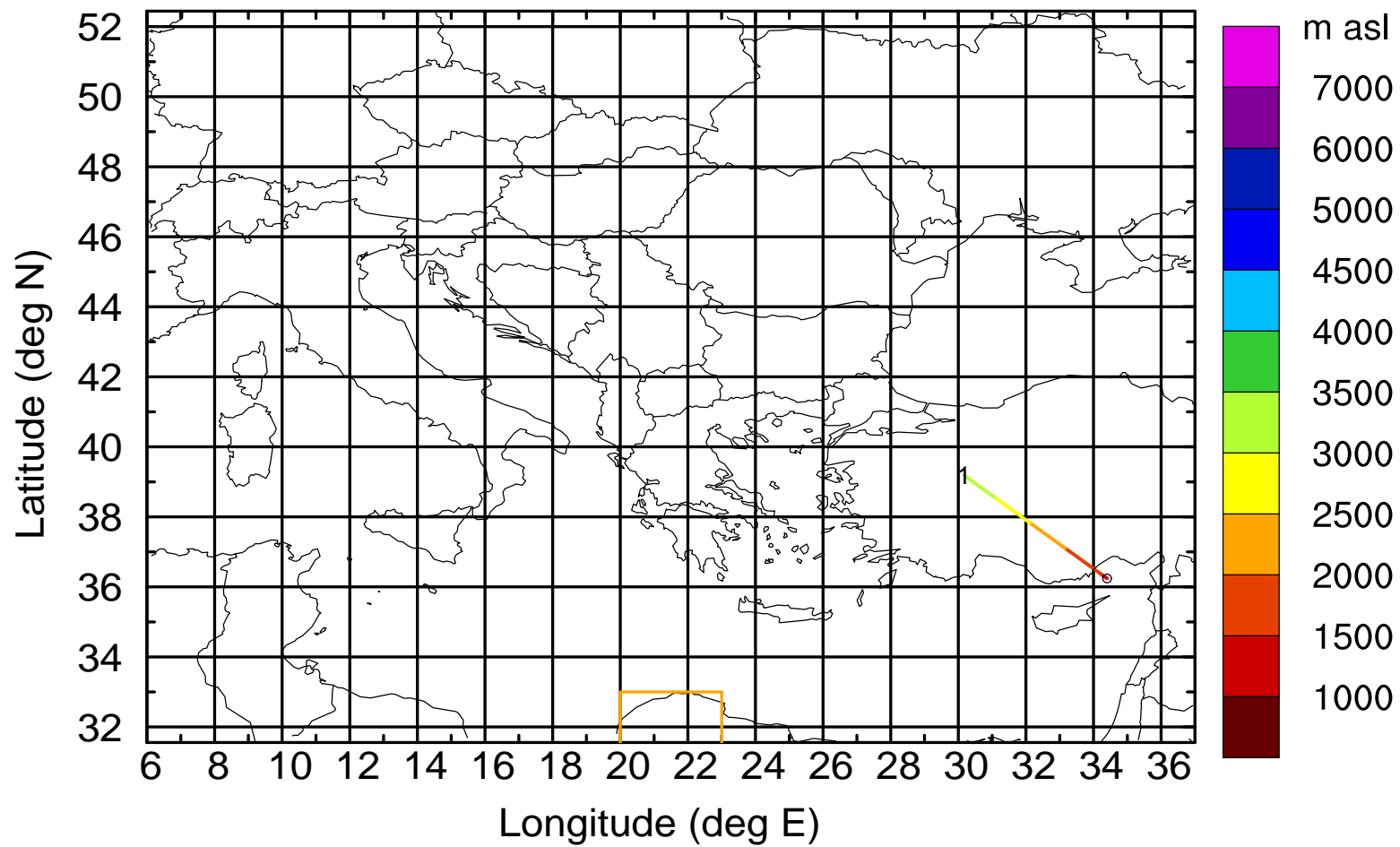
Level #1 of flight 170426a

BWD 20170426/12 -53H = 24/07 UTC



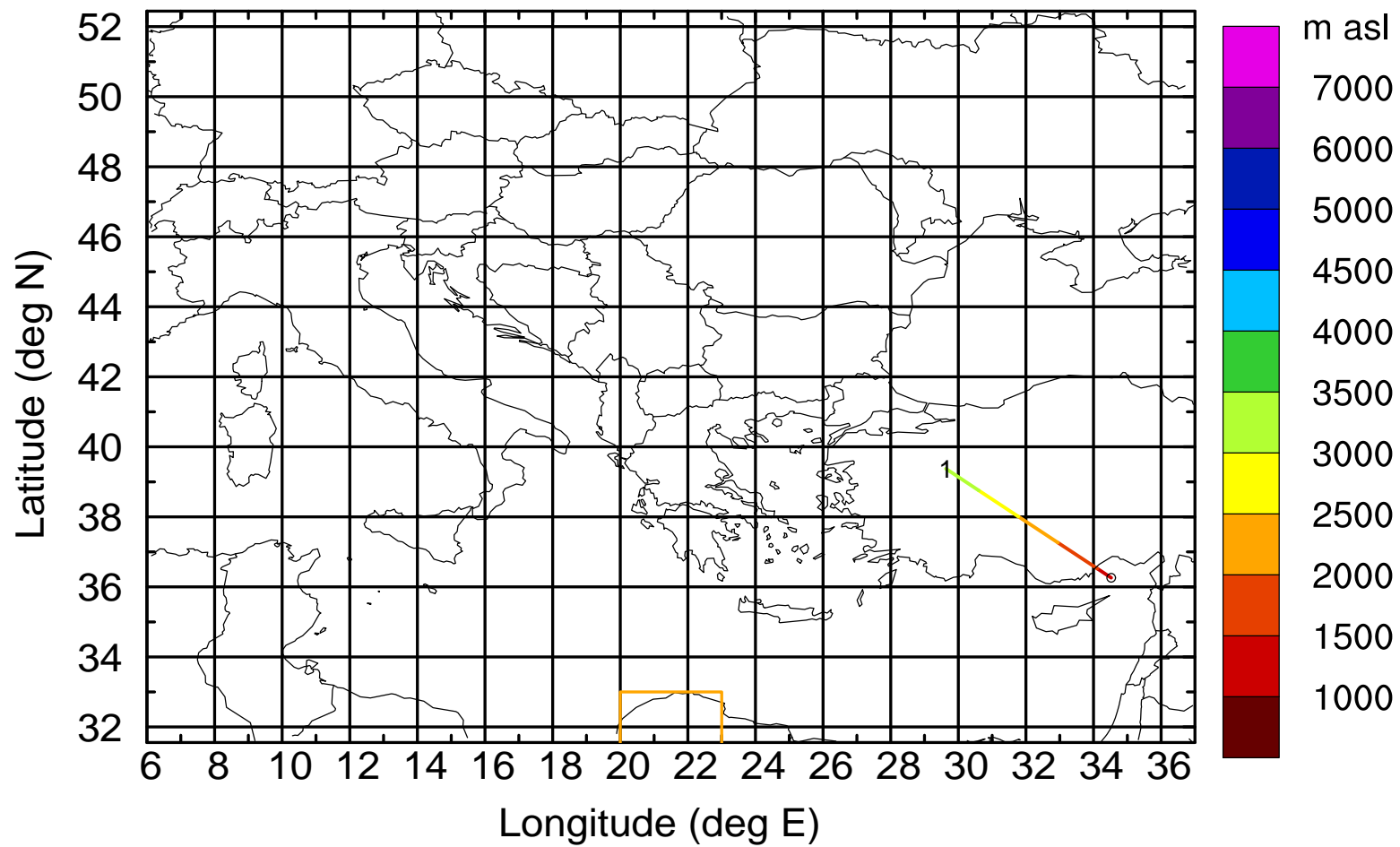
Level #1 of flight 170426a

BWD 20170426/12 -54H = 24/06 UTC



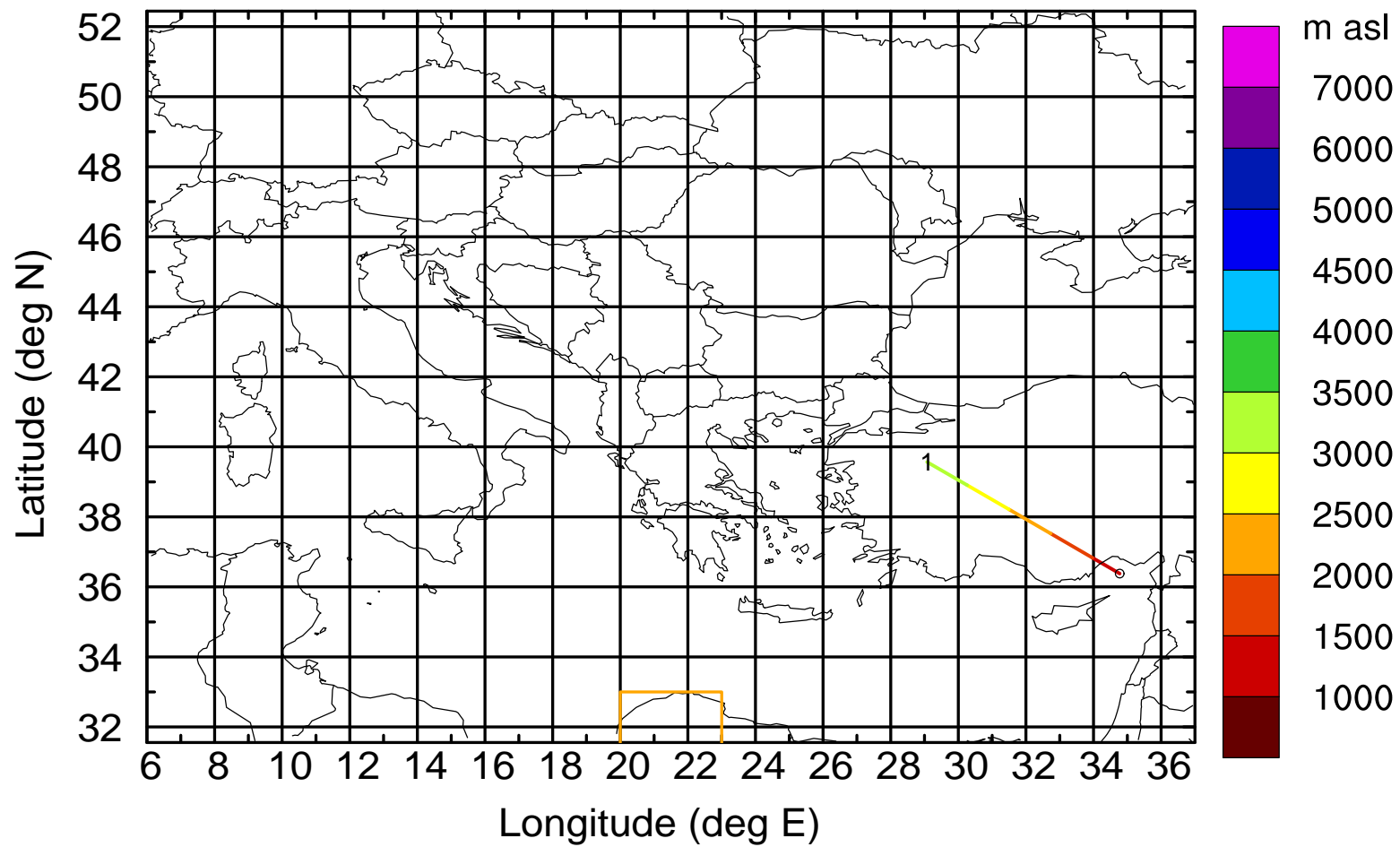
Level #1 of flight 170426a

BWD 20170426/12 -55H = 24/05 UTC



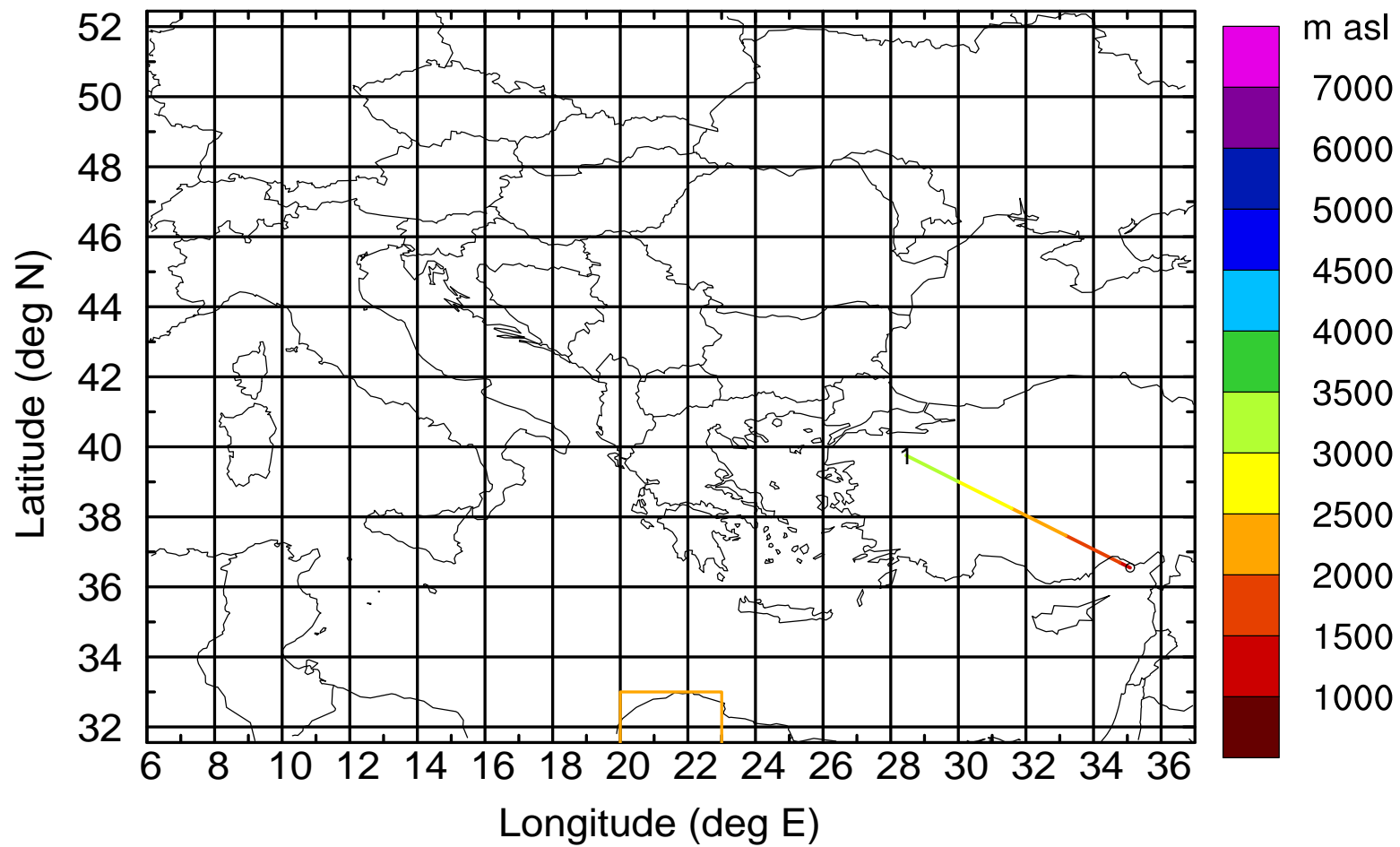
Level #1 of flight 170426a

BWD 20170426/12 -56H = 24/04 UTC



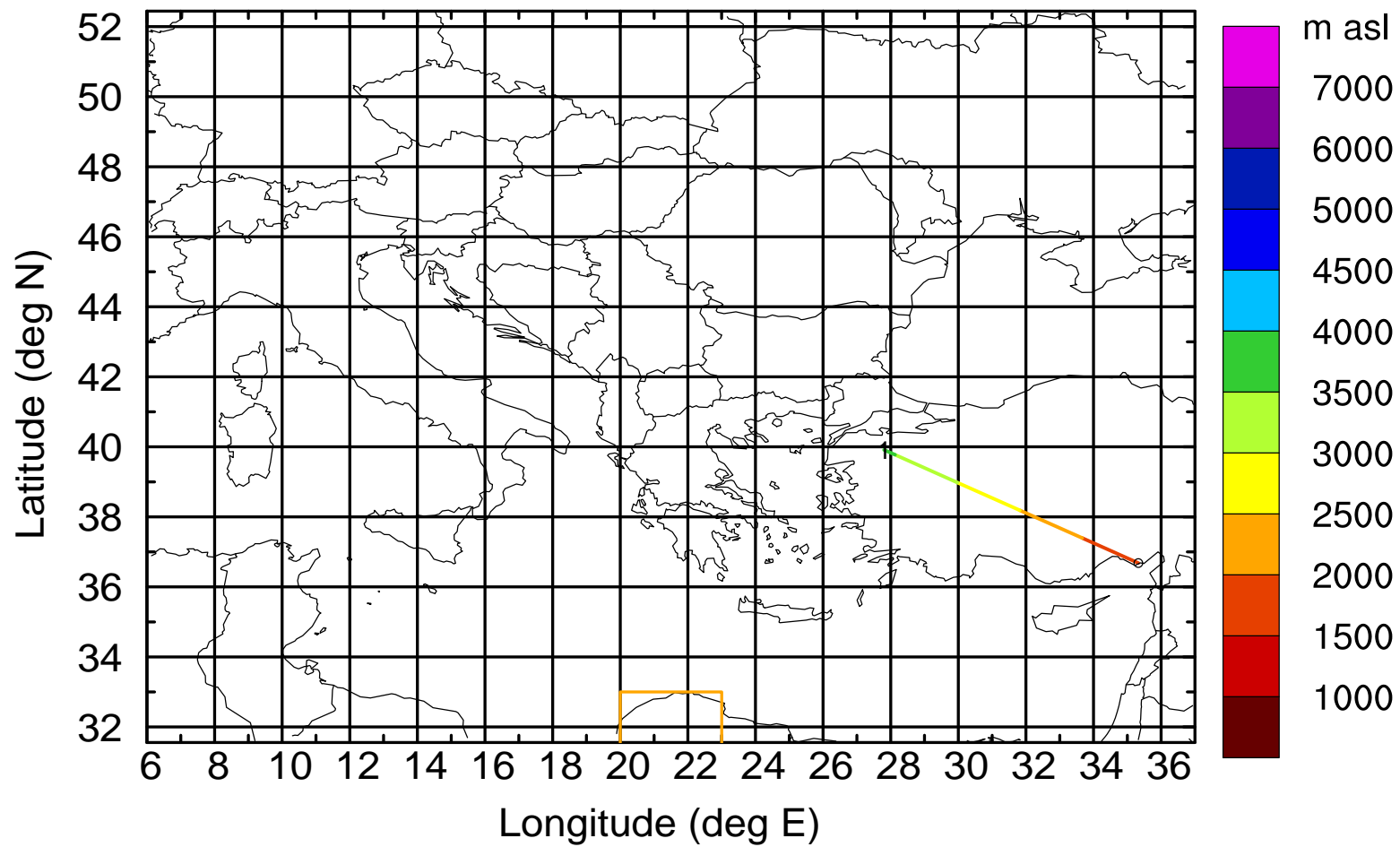
Level #1 of flight 170426a

BWD 20170426/12 -57H = 24/03 UTC



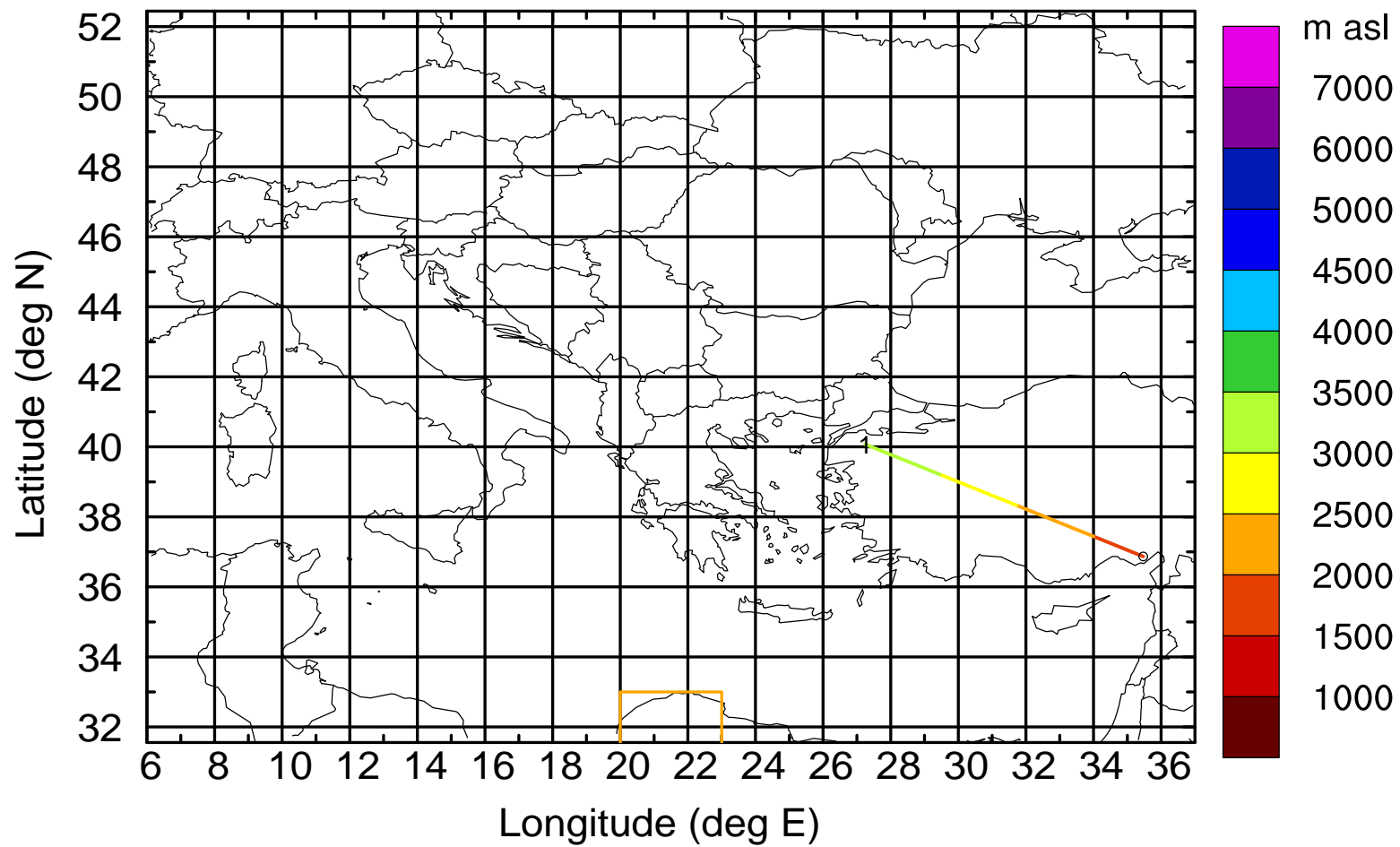
Level #1 of flight 170426a

BWD 20170426/12 -58H = 24/02 UTC



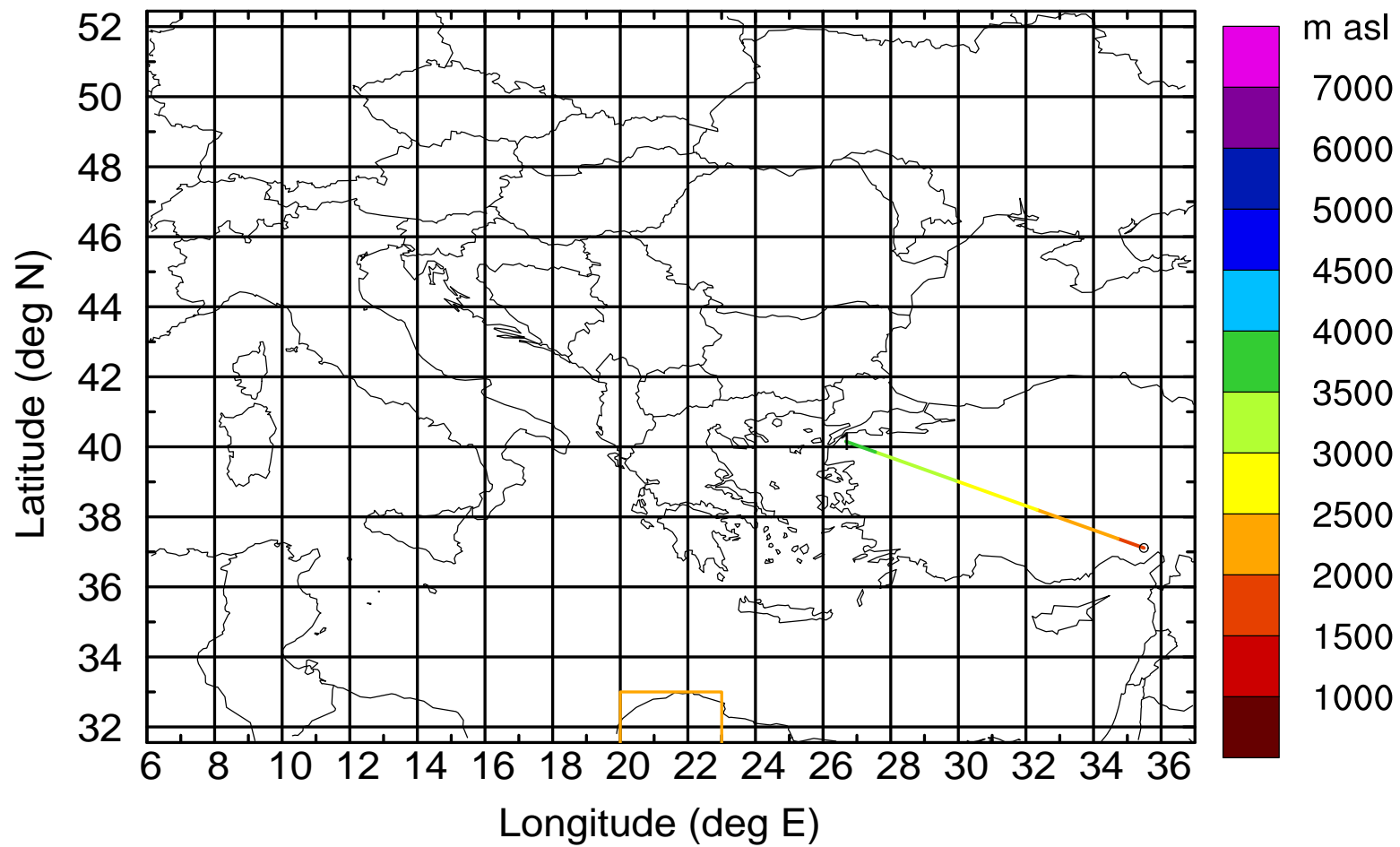
Level #1 of flight 170426a

BWD 20170426/12 -59H = 24/01 UTC



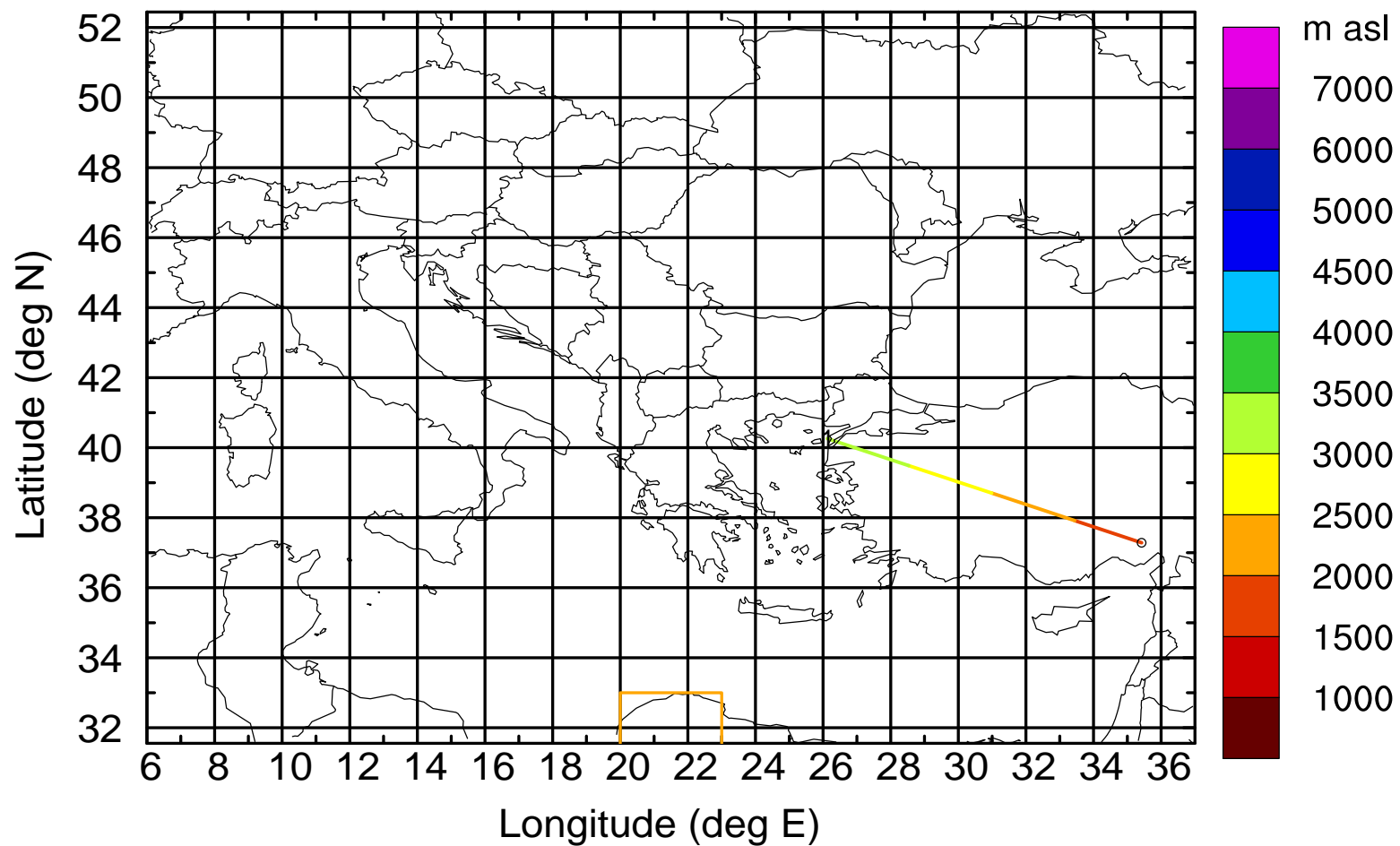
Level #1 of flight 170426a

BWD 20170426/12 -60H = 24/00 UTC



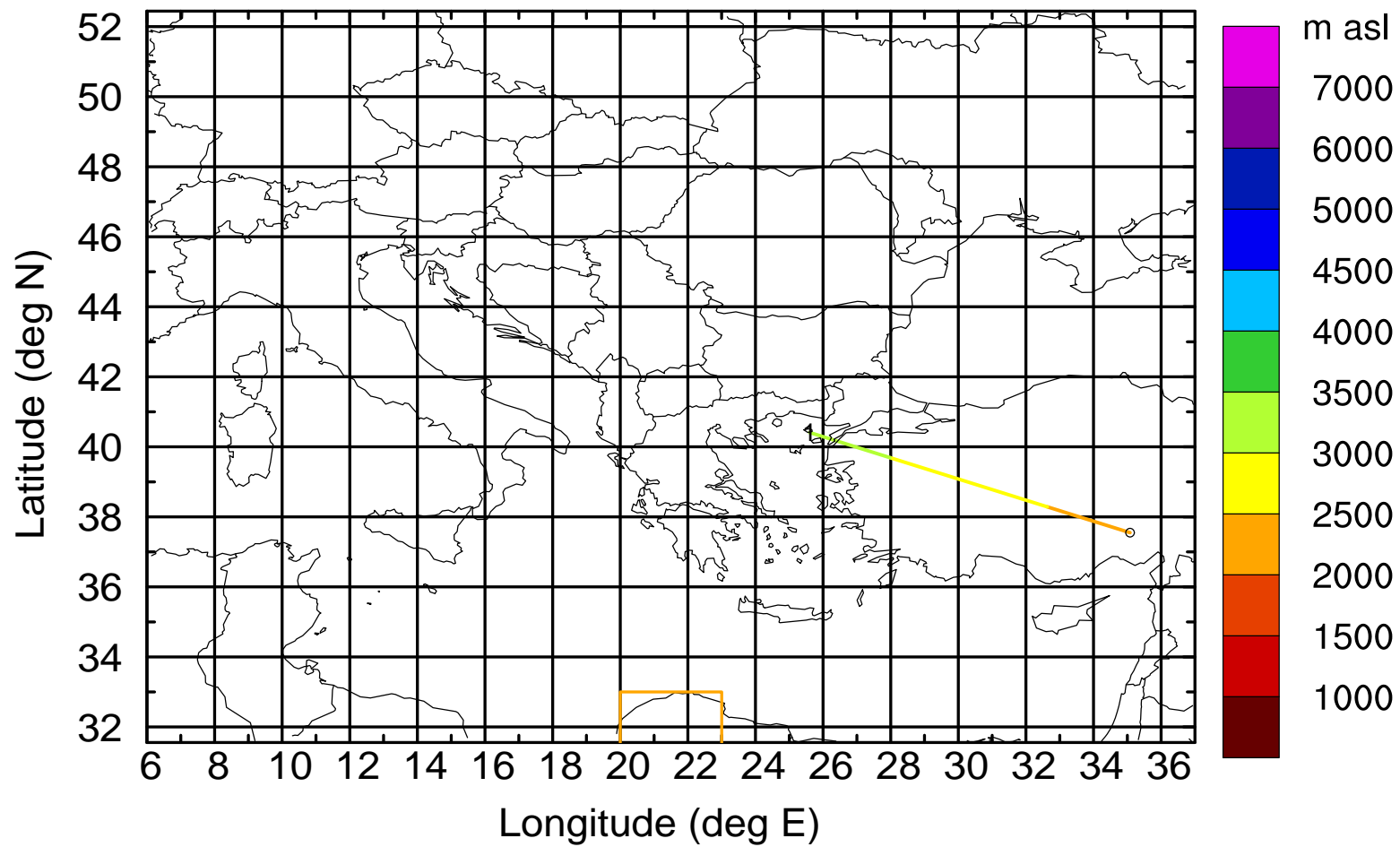
Level #1 of flight 170426a

BWD 20170426/12 -61H = 23/23 UTC



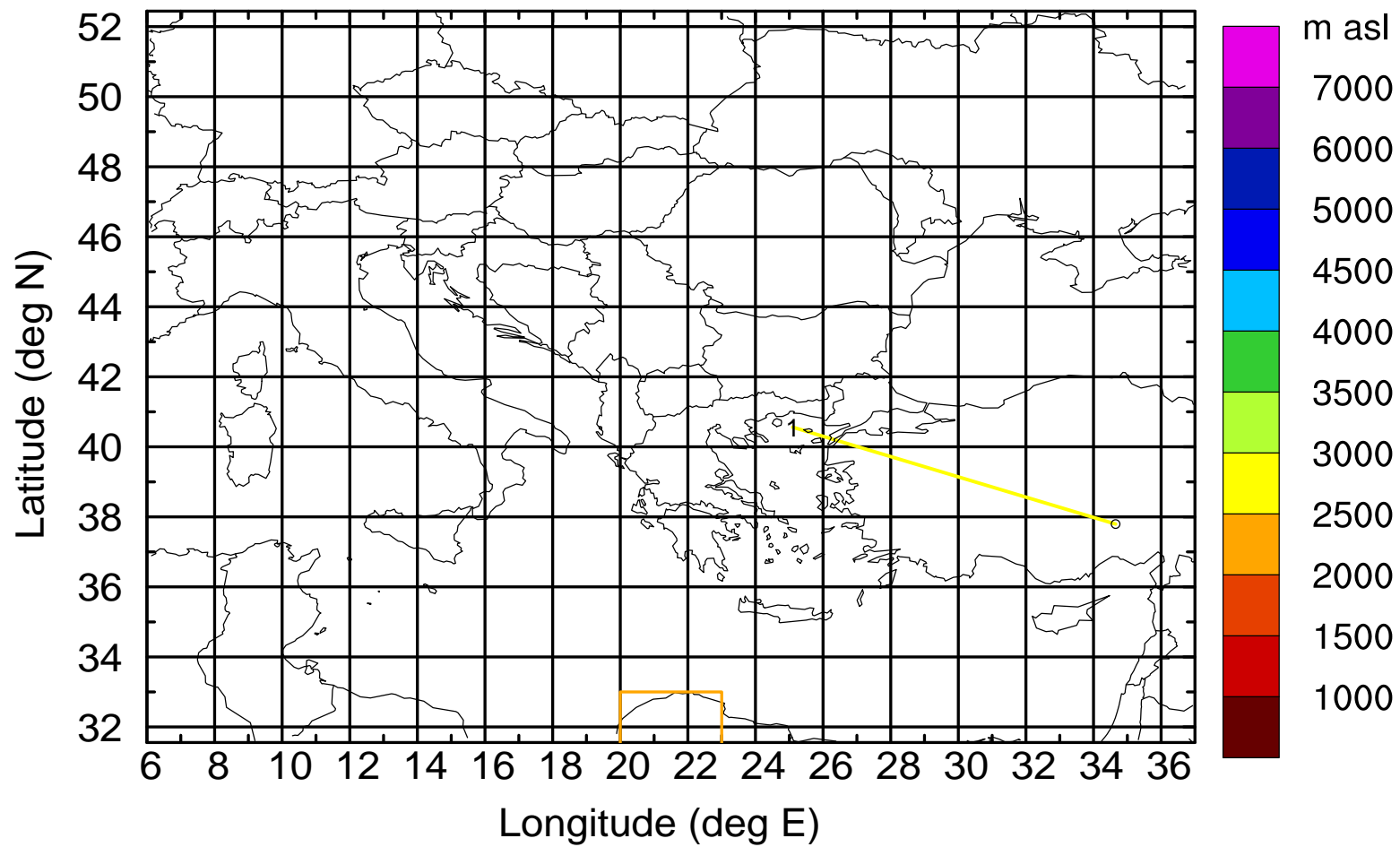
Level #1 of flight 170426a

BWD 20170426/12 -62H = 23/22 UTC



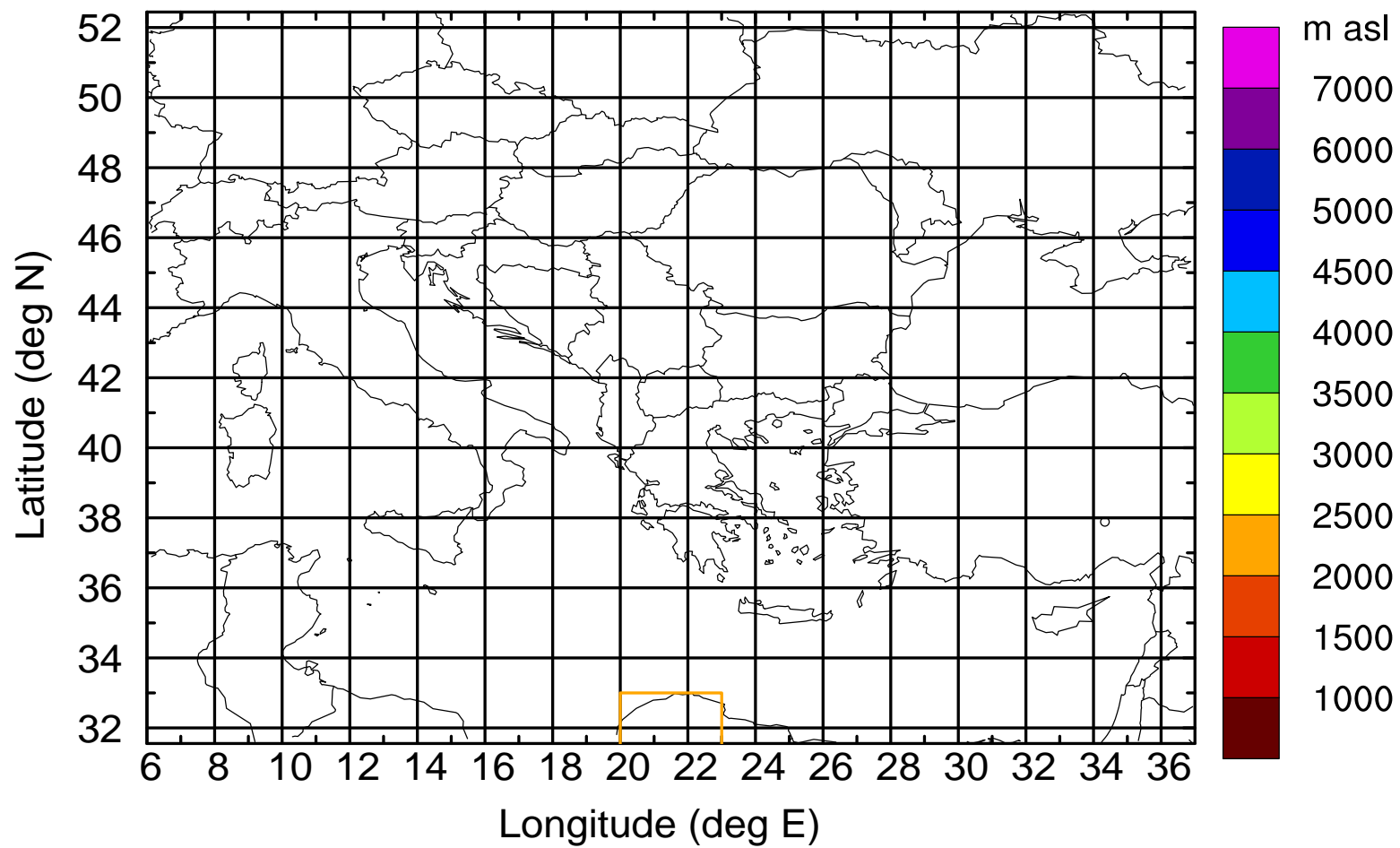
Level #1 of flight 170426a

BWD 20170426/12 -63H = 23/21 UTC



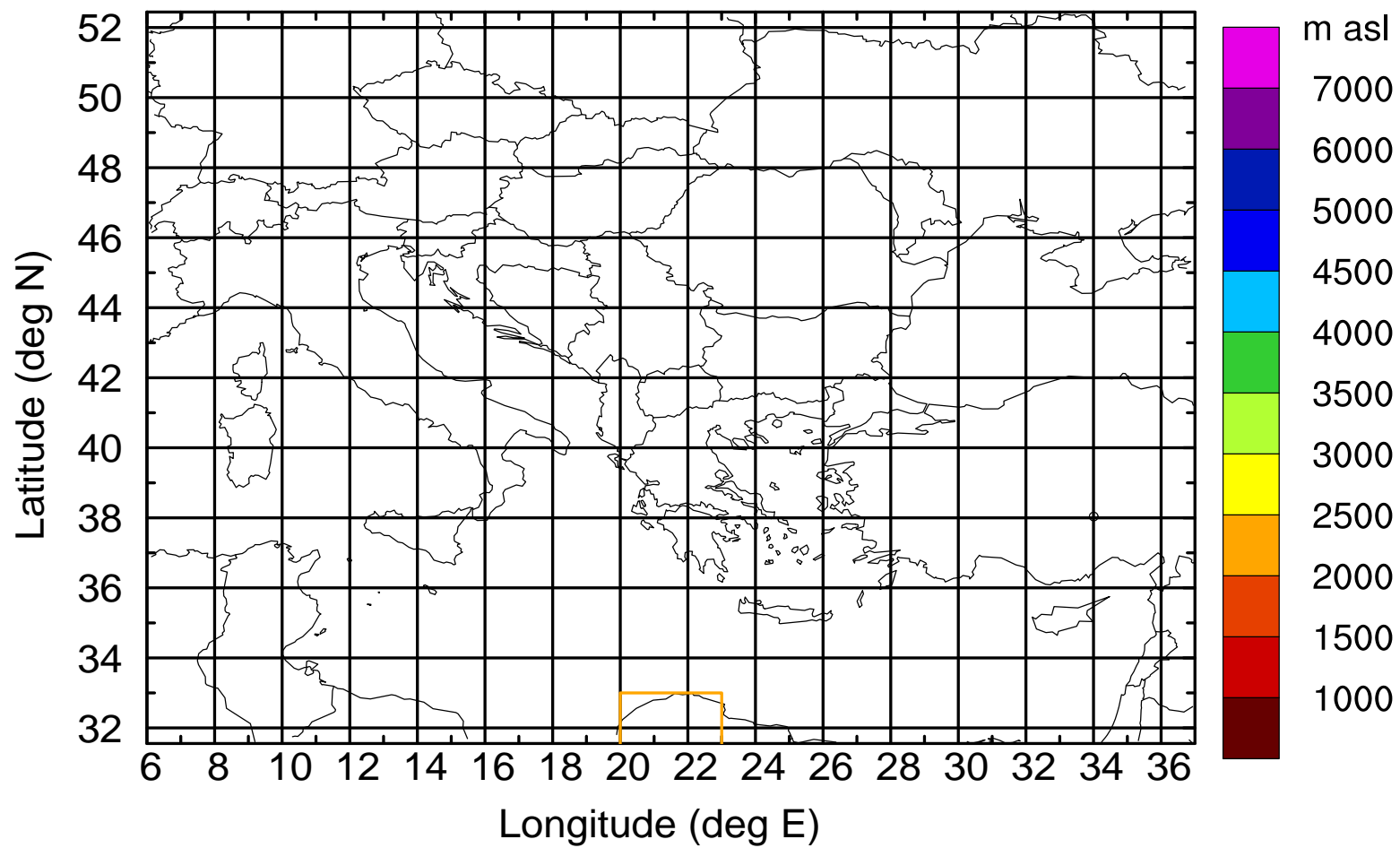
Level #1 of flight 170426a

BWD 20170426/12 -63H = 23/21 UTC



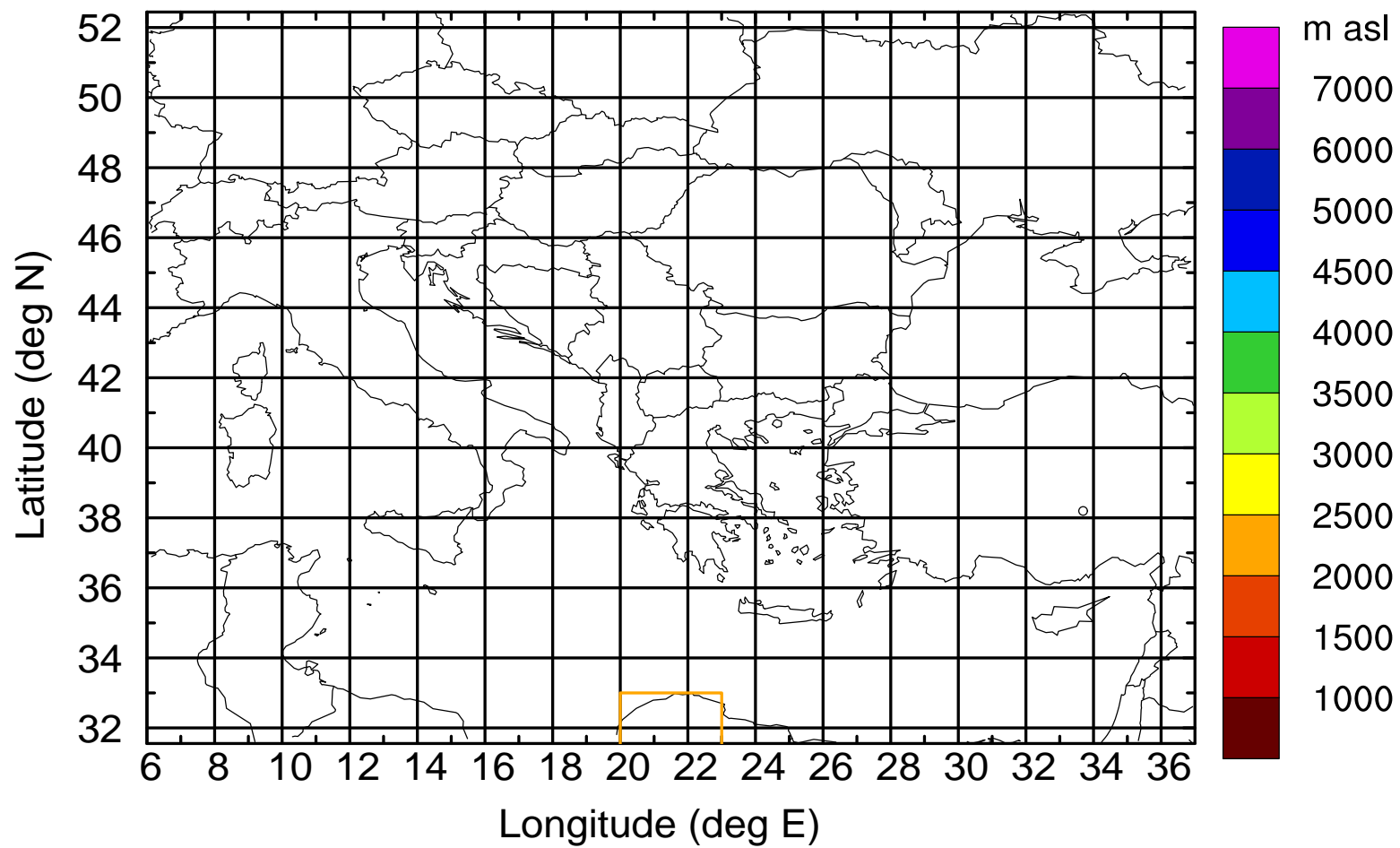
Level #1 of flight 170426a

BWD 20170426/12 -63H = 23/21 UTC



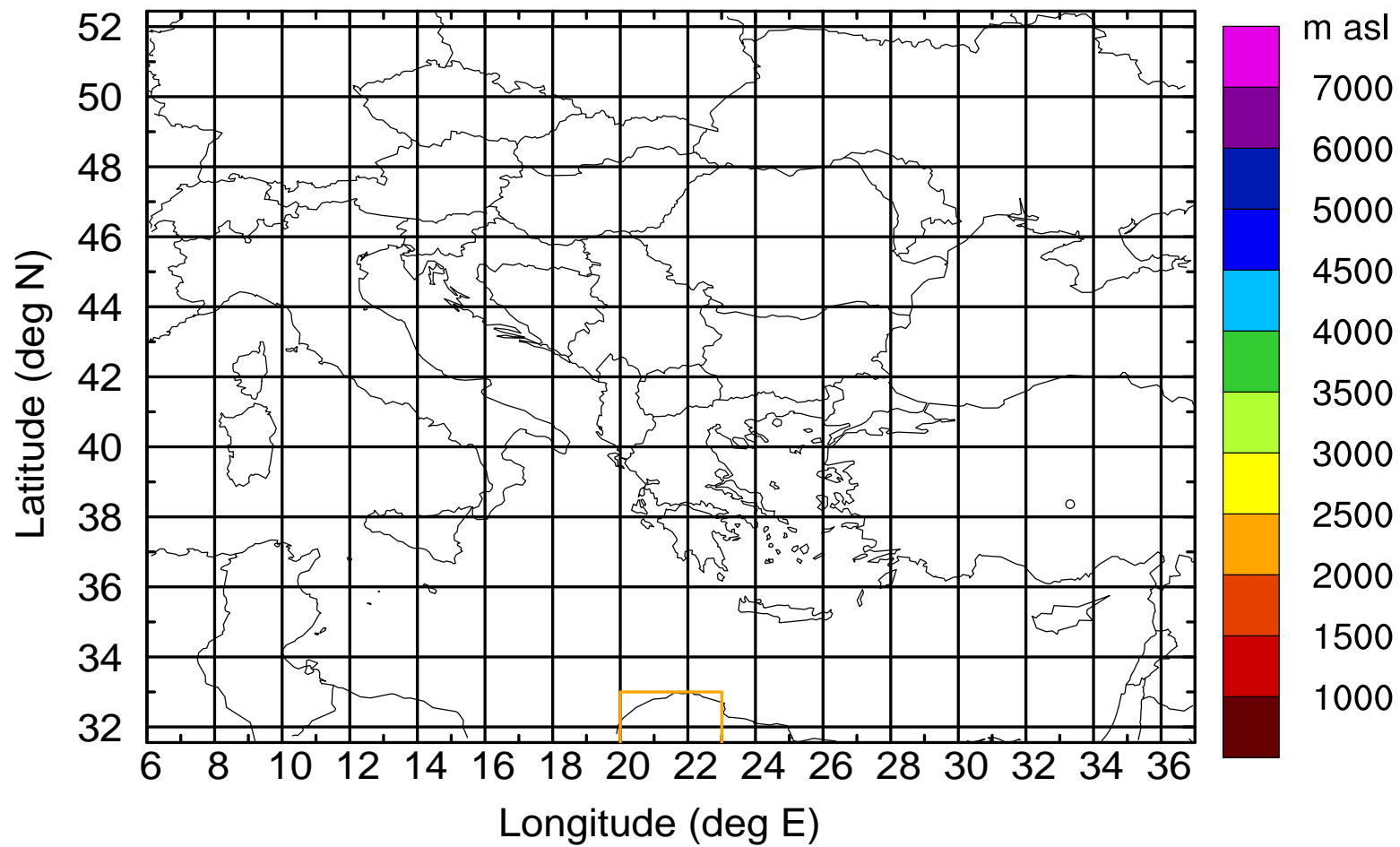
Level #1 of flight 170426a

BWD 20170426/12 -63H = 23/21 UTC



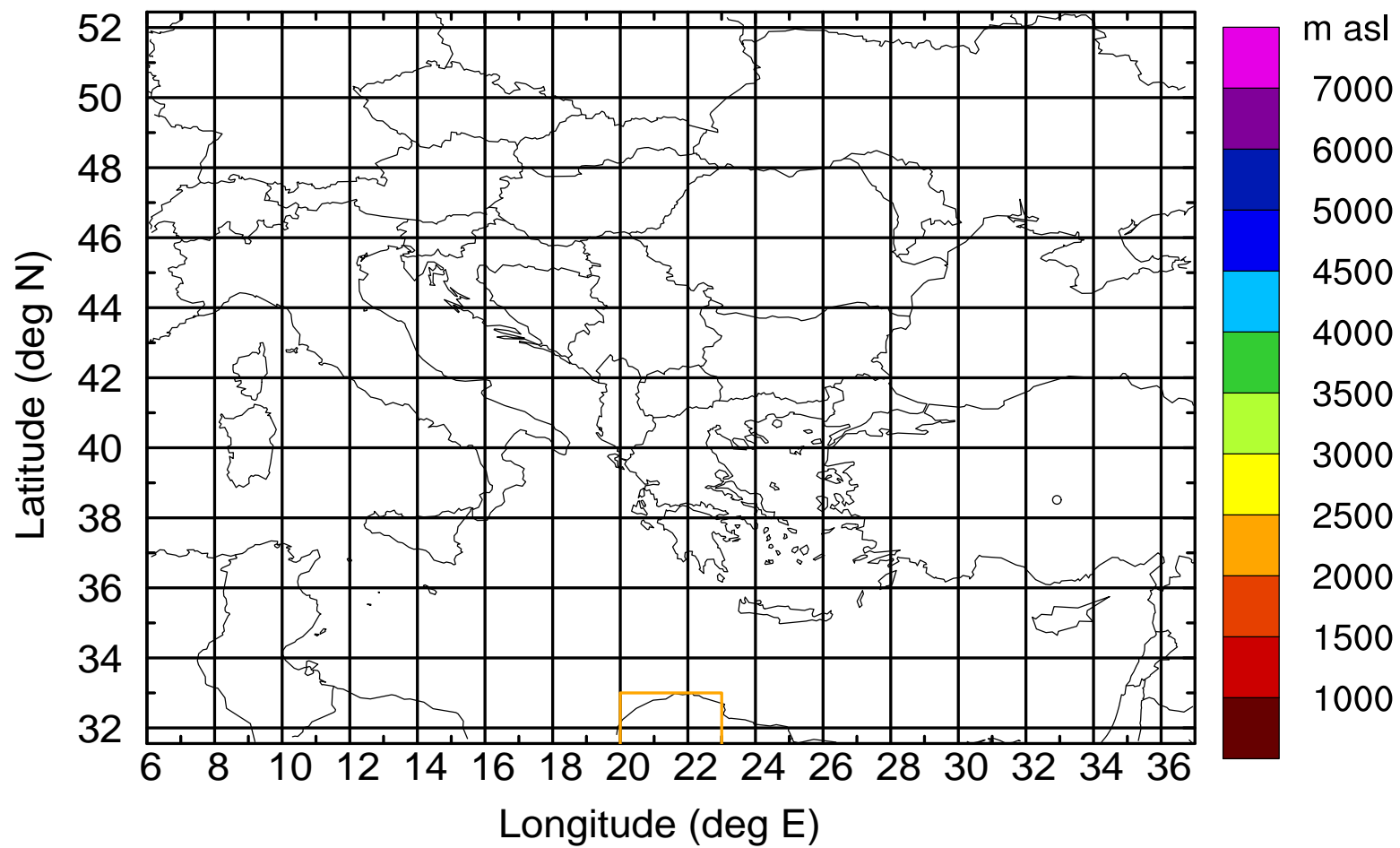
Level #1 of flight 170426a

BWD 20170426/12 -63H = 23/21 UTC



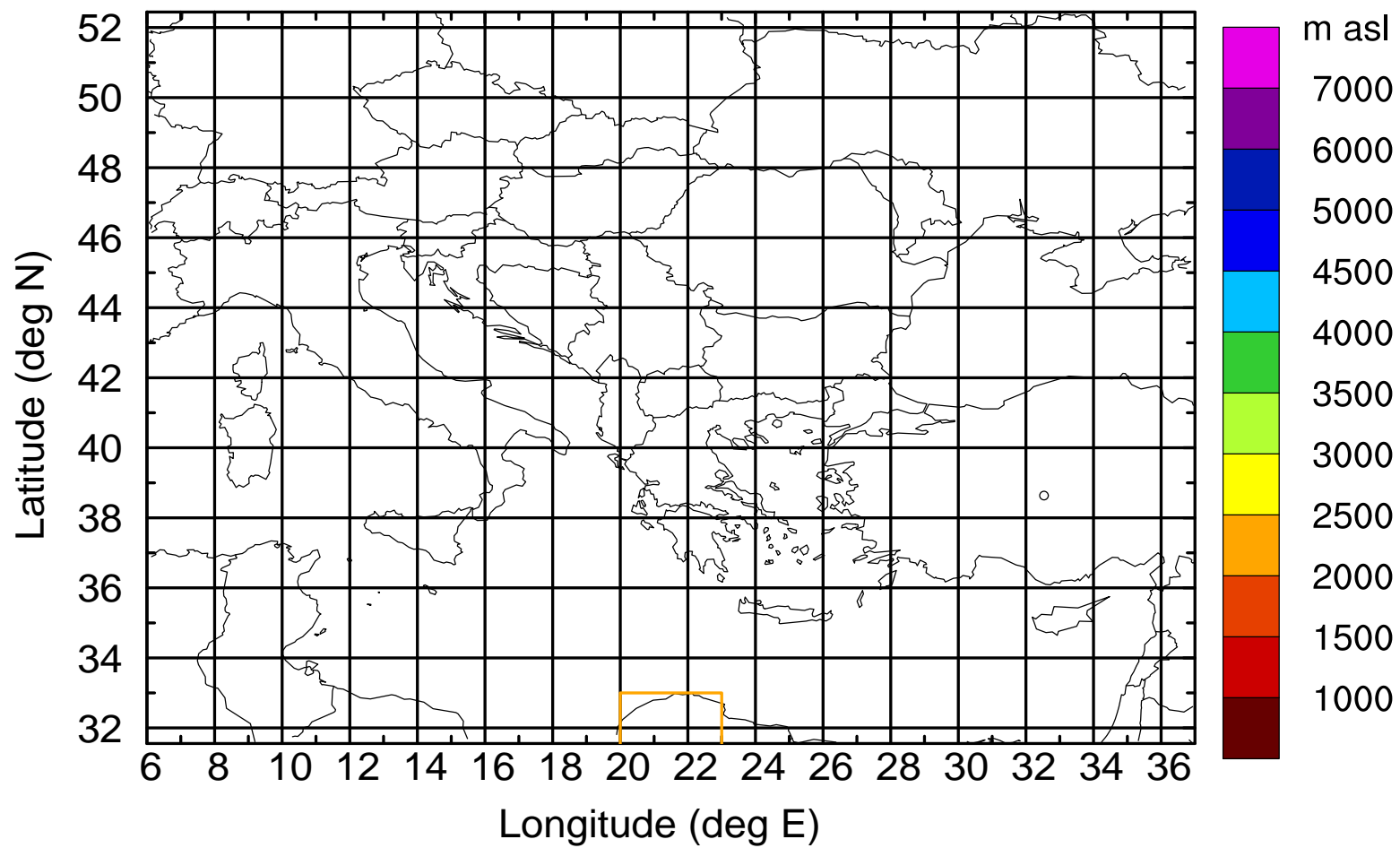
Level #1 of flight 170426a

BWD 20170426/12 -63H = 23/21 UTC



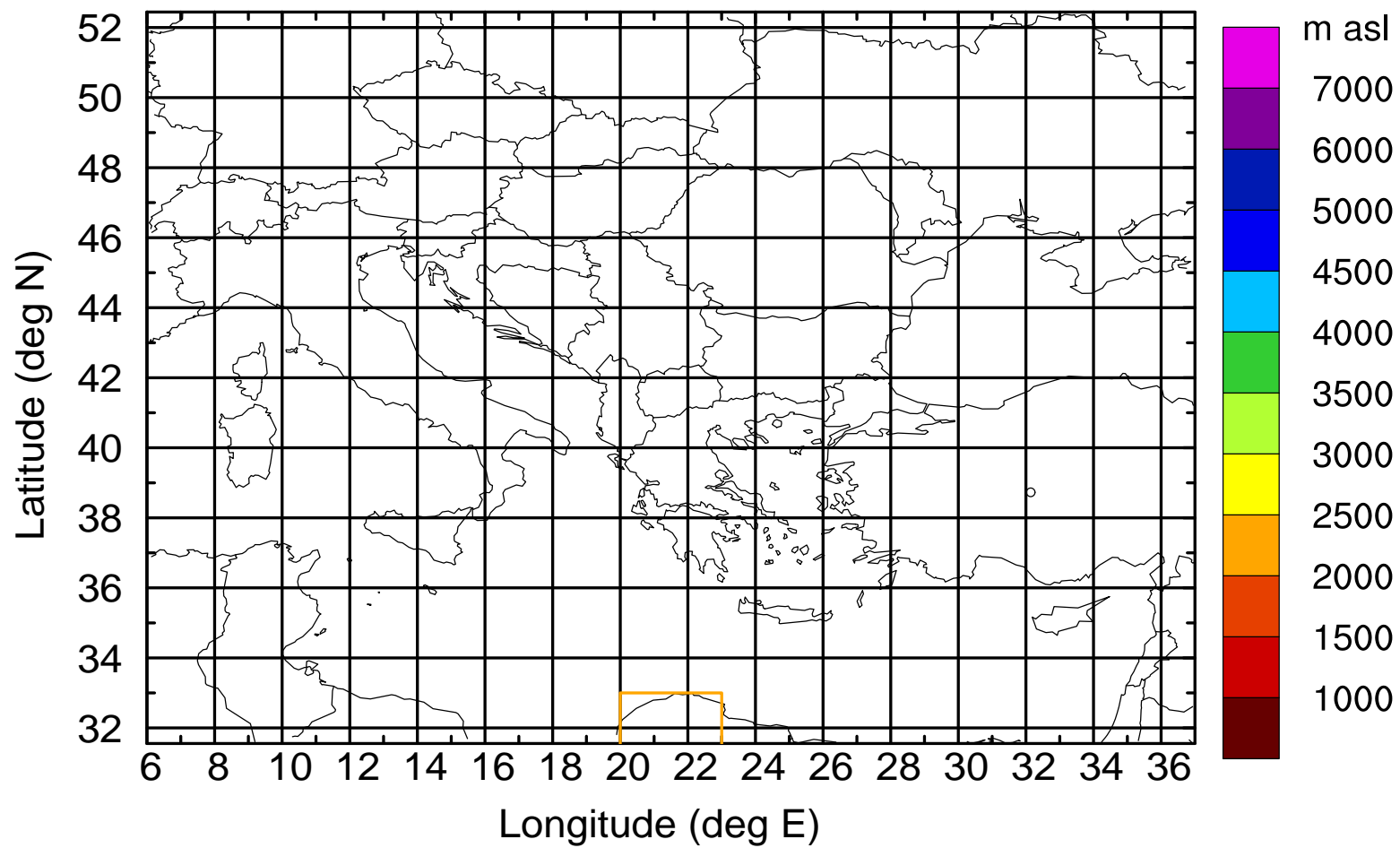
Level #1 of flight 170426a

BWD 20170426/12 -63H = 23/21 UTC



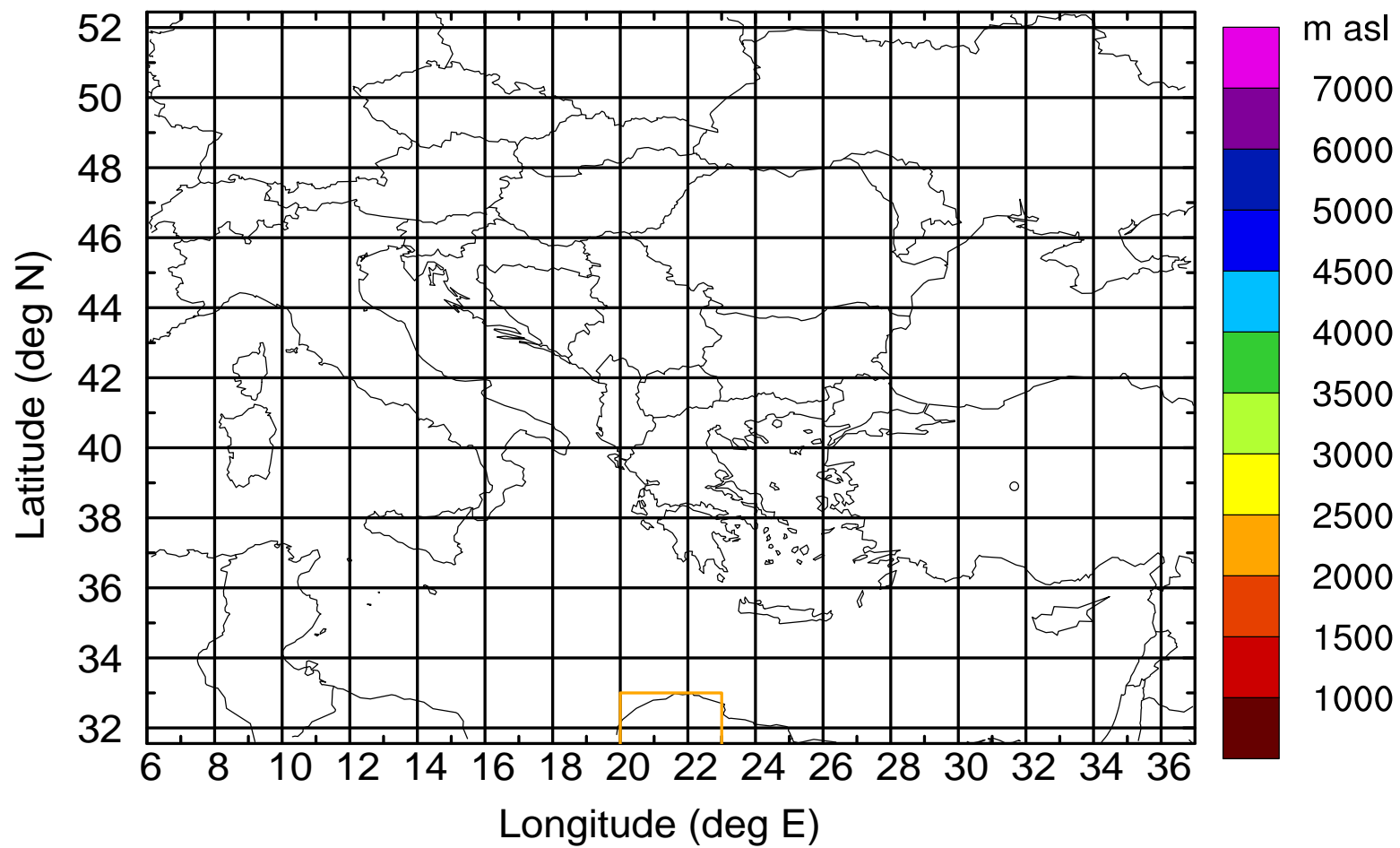
Level #1 of flight 170426a

BWD 20170426/12 -63H = 23/21 UTC



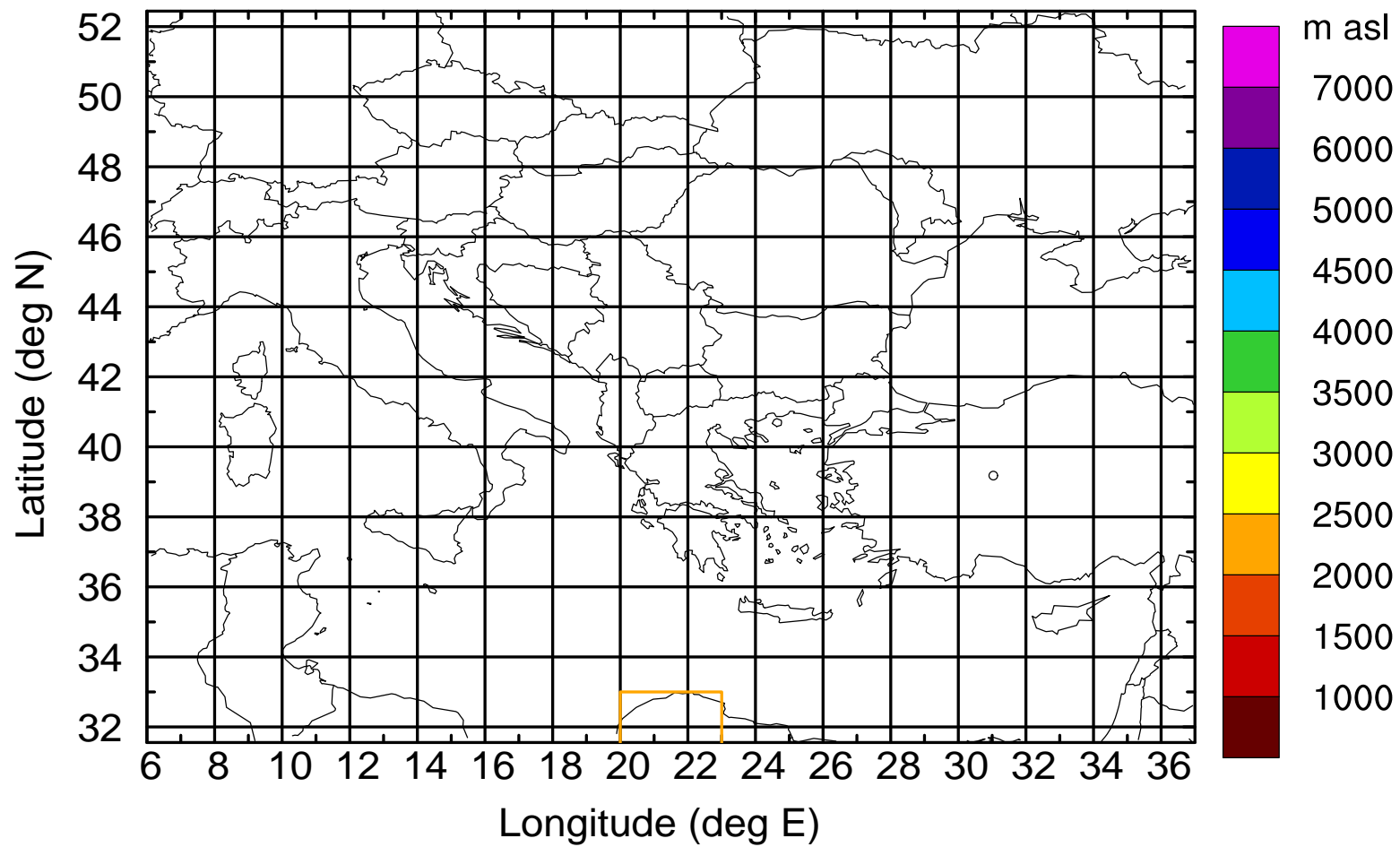
Level #1 of flight 170426a

BWD 20170426/12 -63H = 23/21 UTC



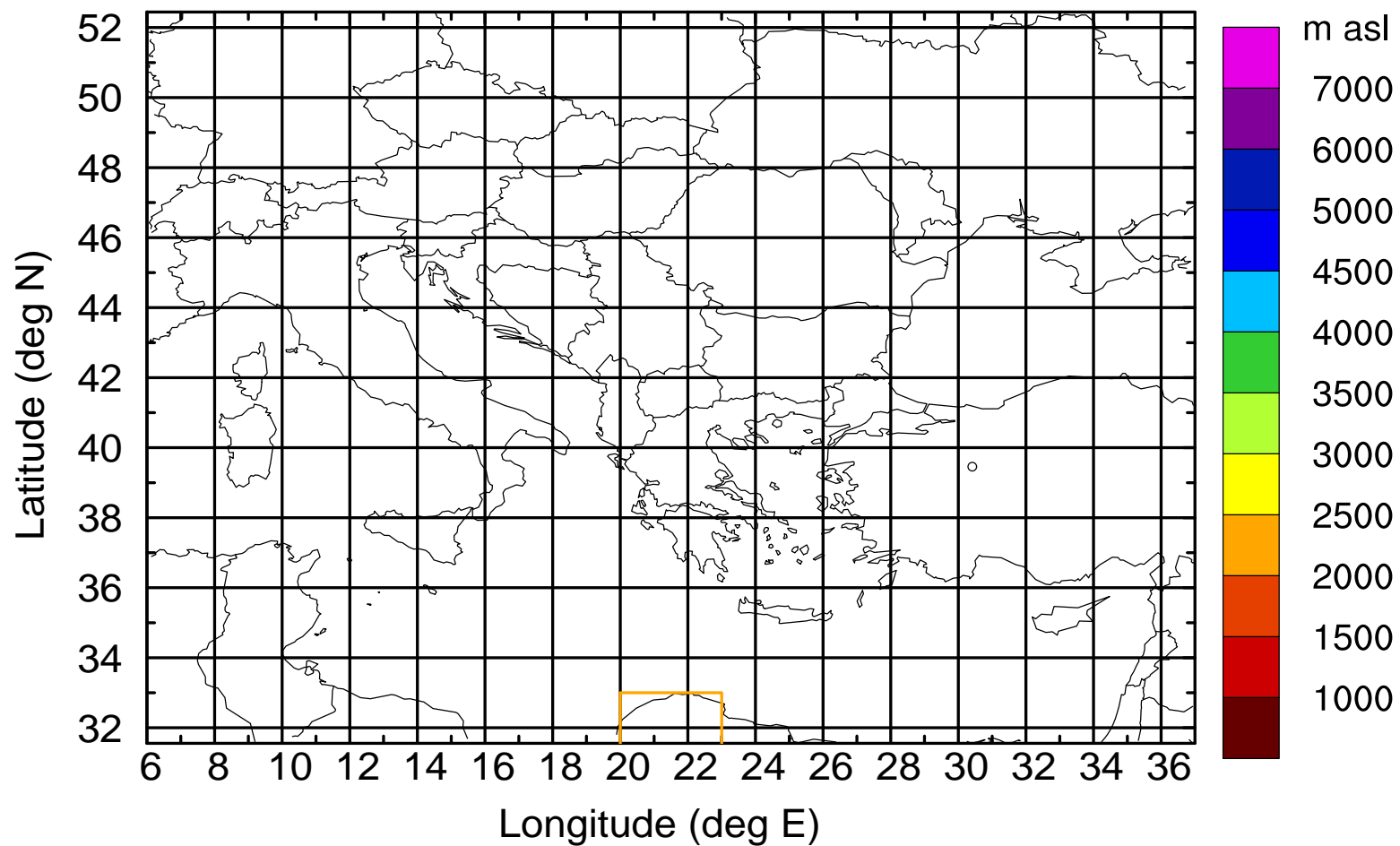
Level #1 of flight 170426a

BWD 20170426/12 -63H = 23/21 UTC



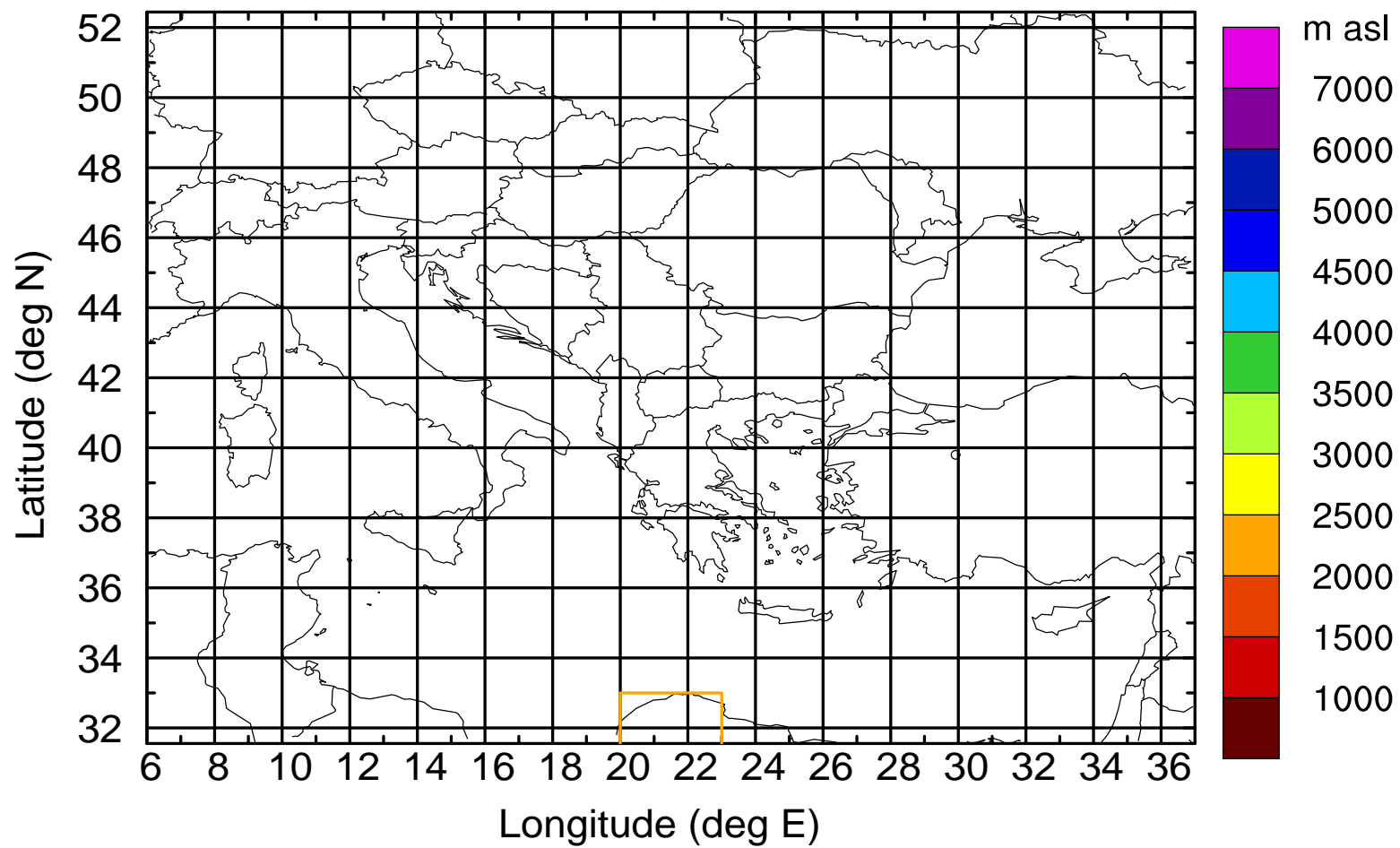
Level #1 of flight 170426a

BWD 20170426/12 -63H = 23/21 UTC



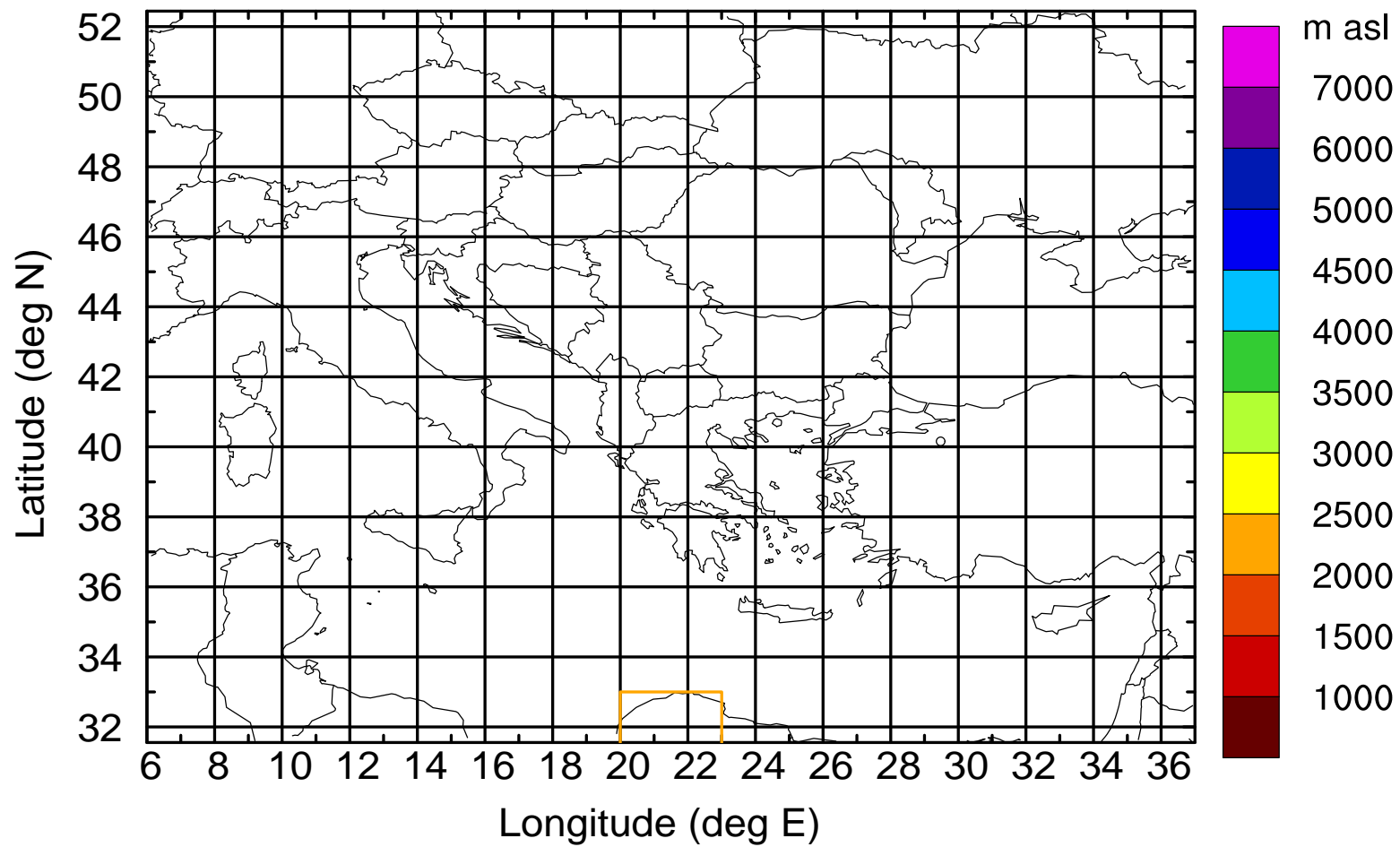
Level #1 of flight 170426a

BWD 20170426/12 -63H = 23/21 UTC



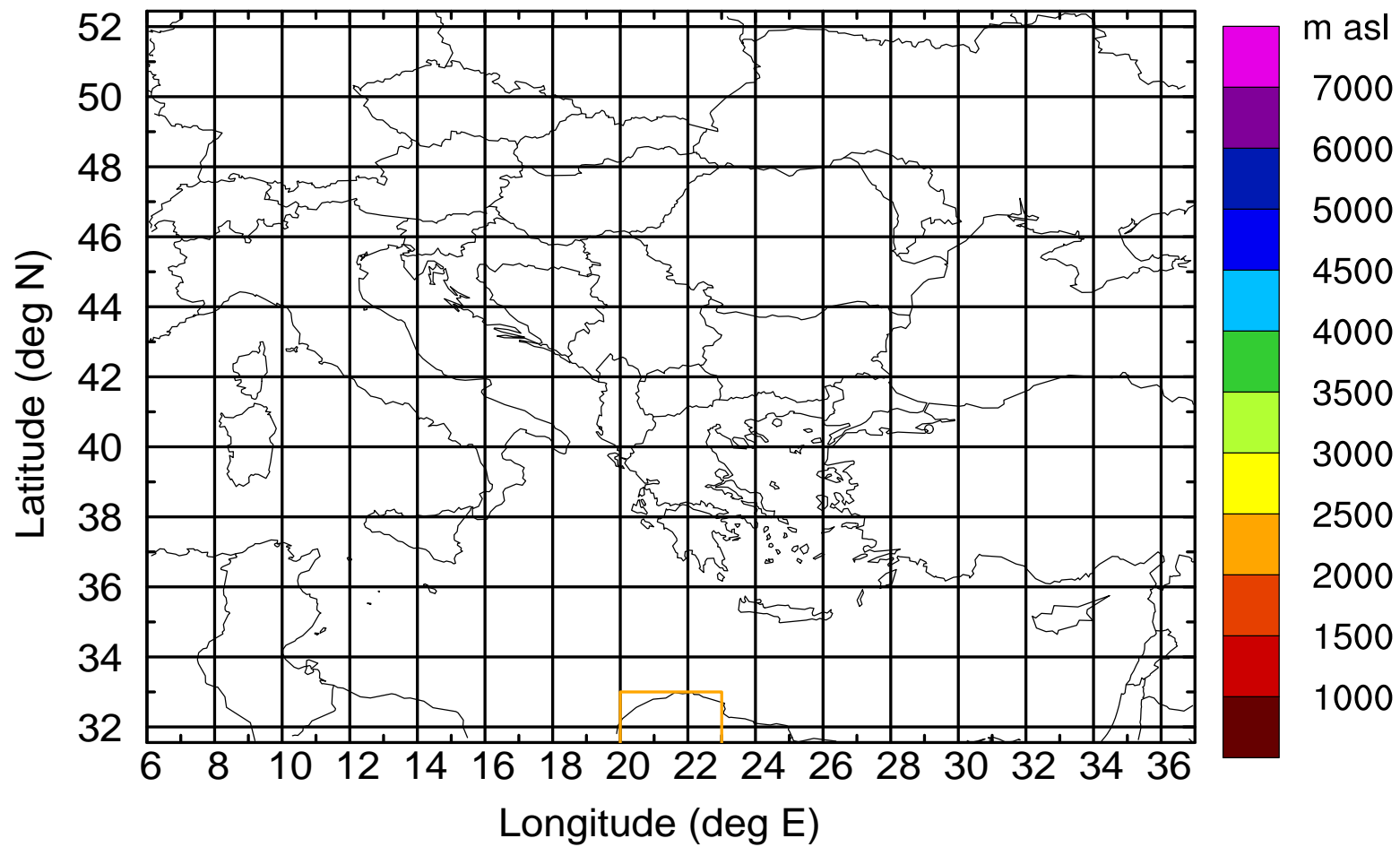
Level #1 of flight 170426a

BWD 20170426/12 -63H = 23/21 UTC



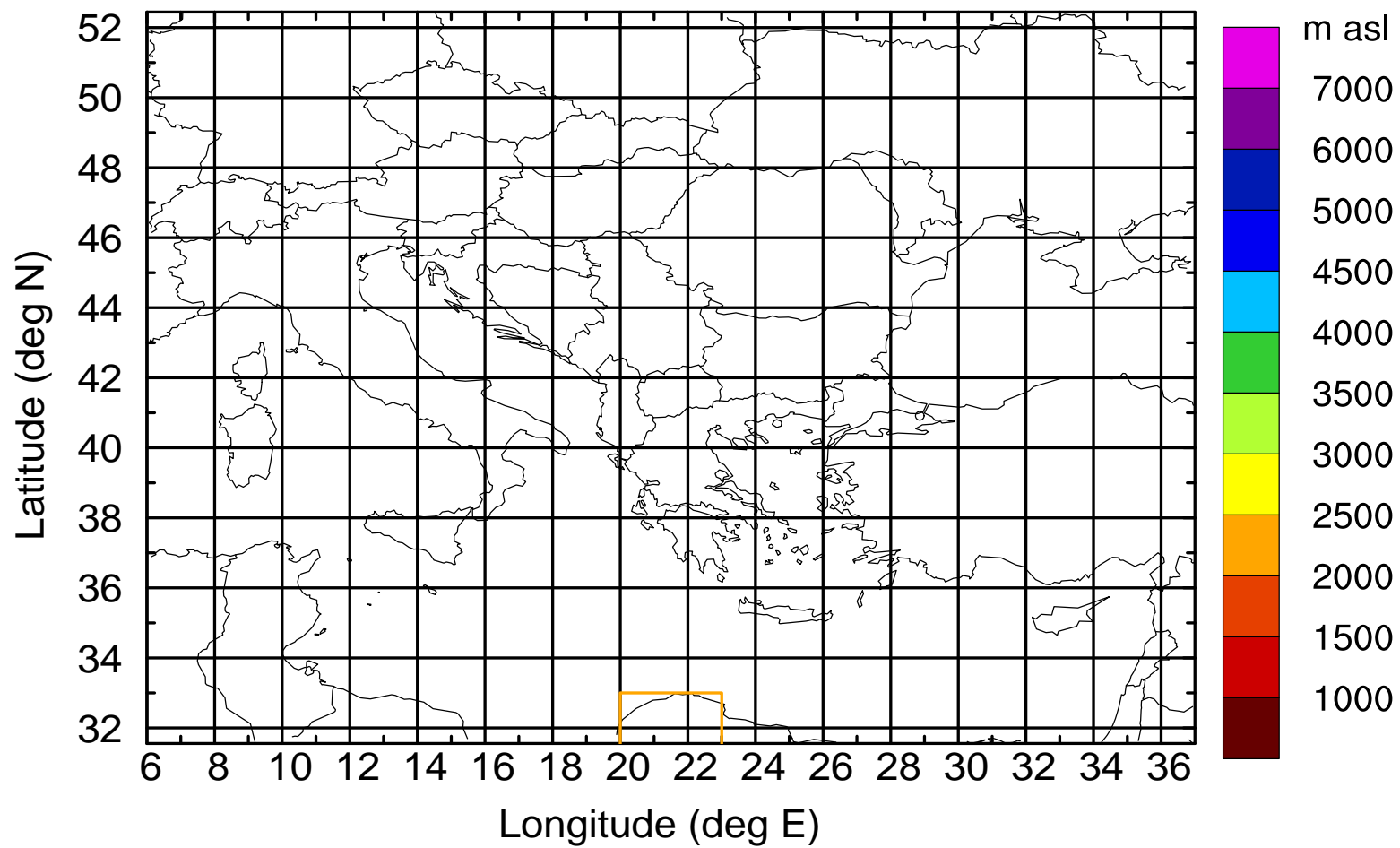
Level #1 of flight 170426a

BWD 20170426/12 -63H = 23/21 UTC



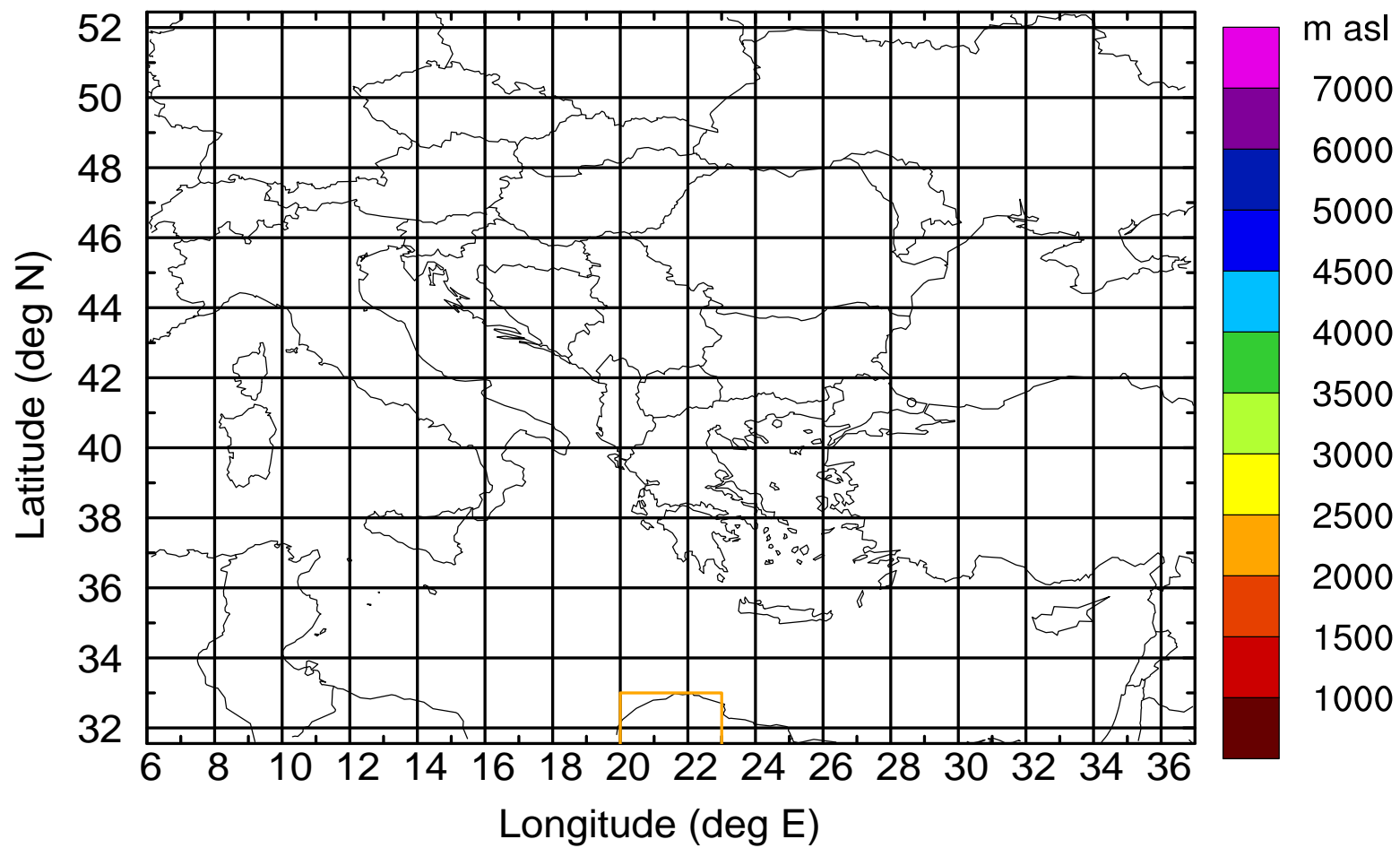
Level #1 of flight 170426a

BWD 20170426/12 -63H = 23/21 UTC



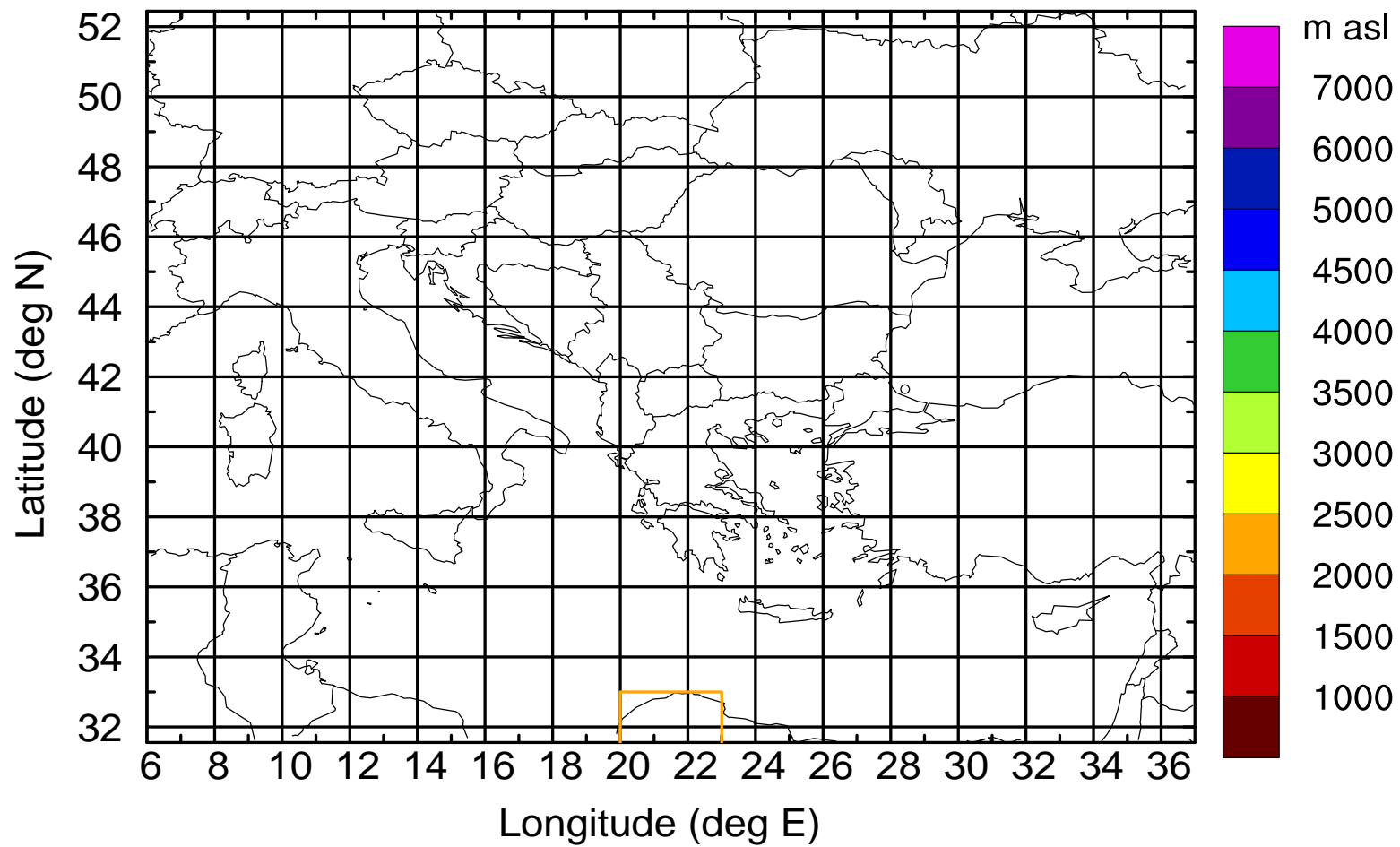
Level #1 of flight 170426a

BWD 20170426/12 -63H = 23/21 UTC



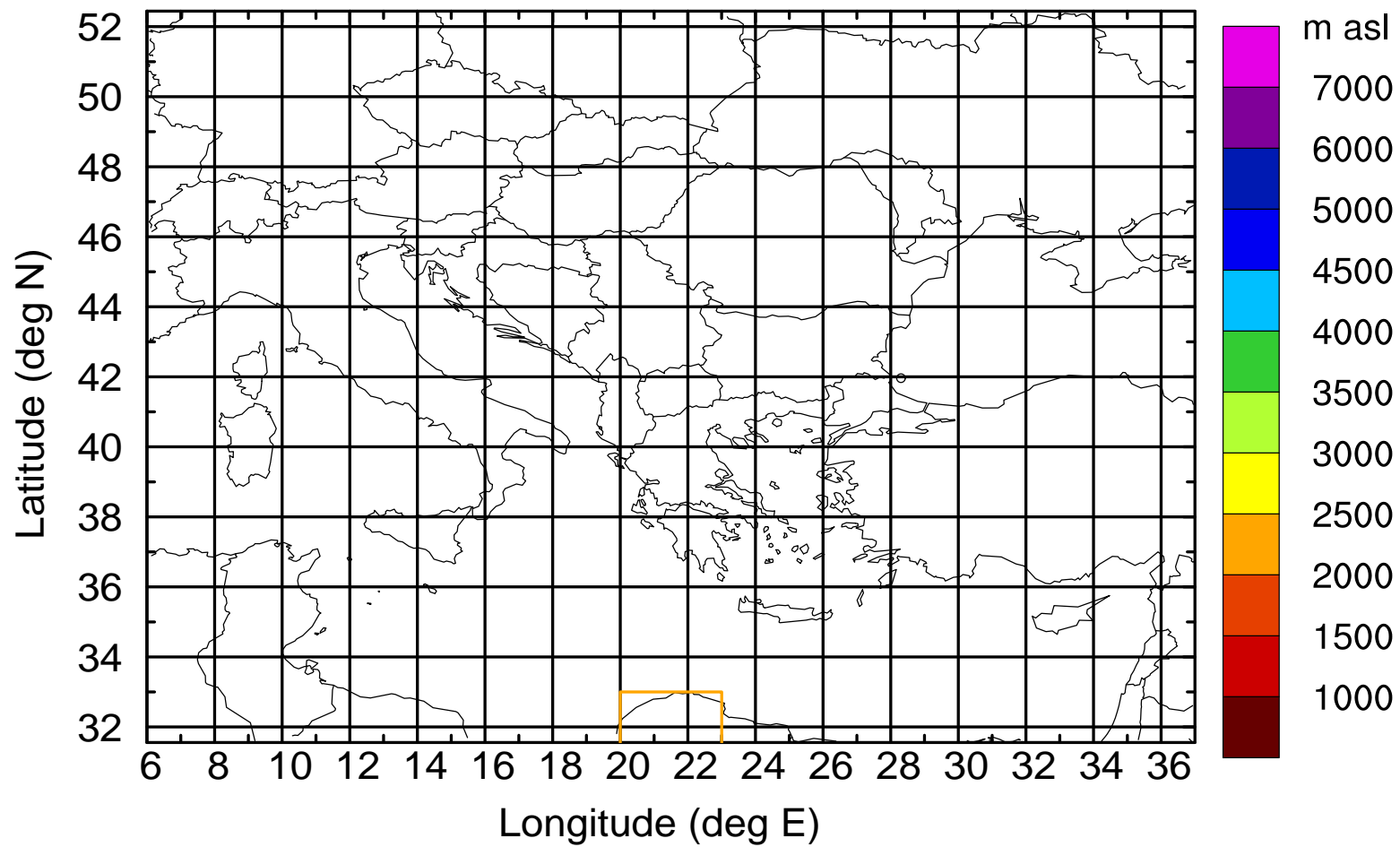
Level #1 of flight 170426a

BWD 20170426/12 -63H = 23/21 UTC



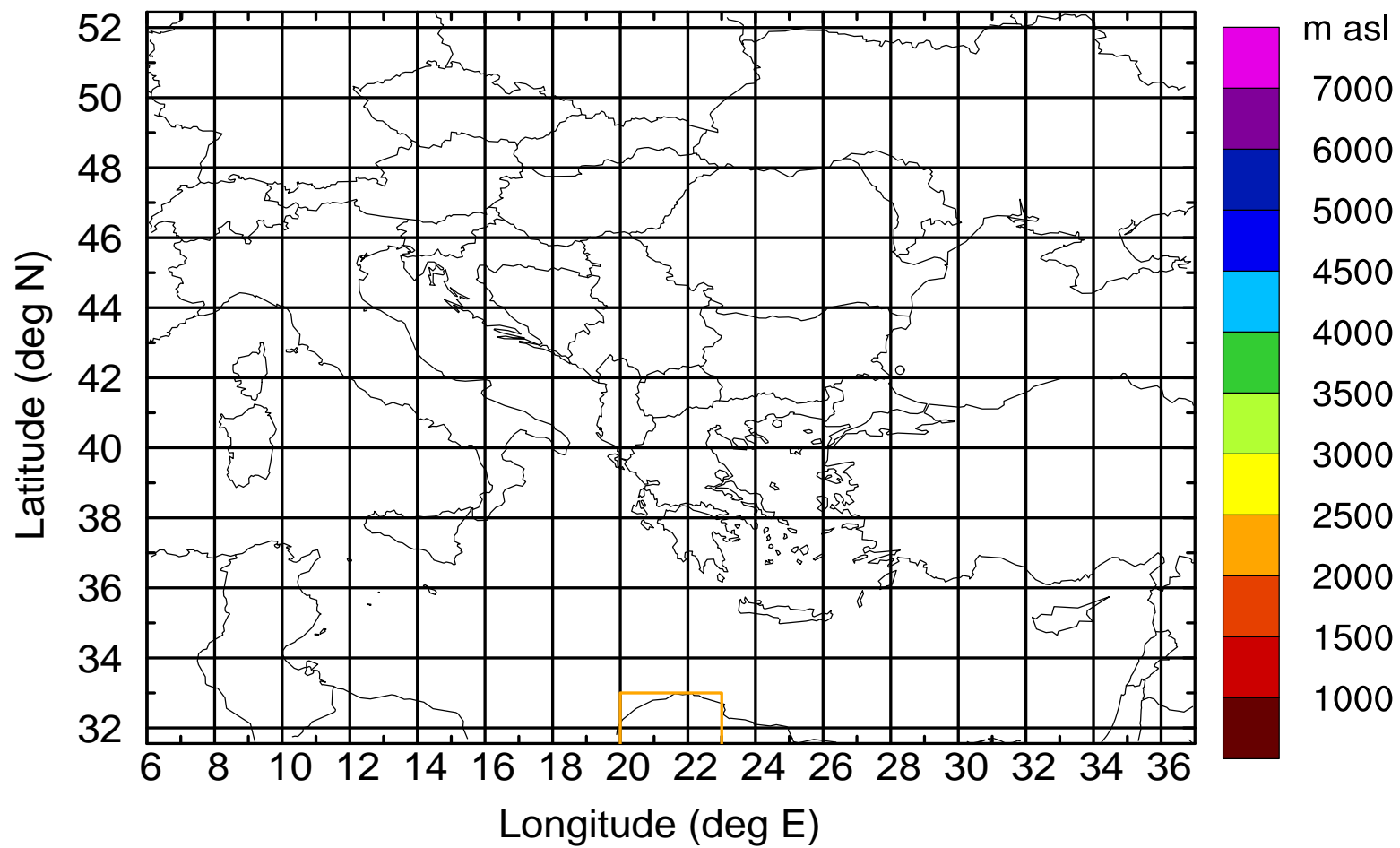
Level #1 of flight 170426a

BWD 20170426/12 -63H = 23/21 UTC



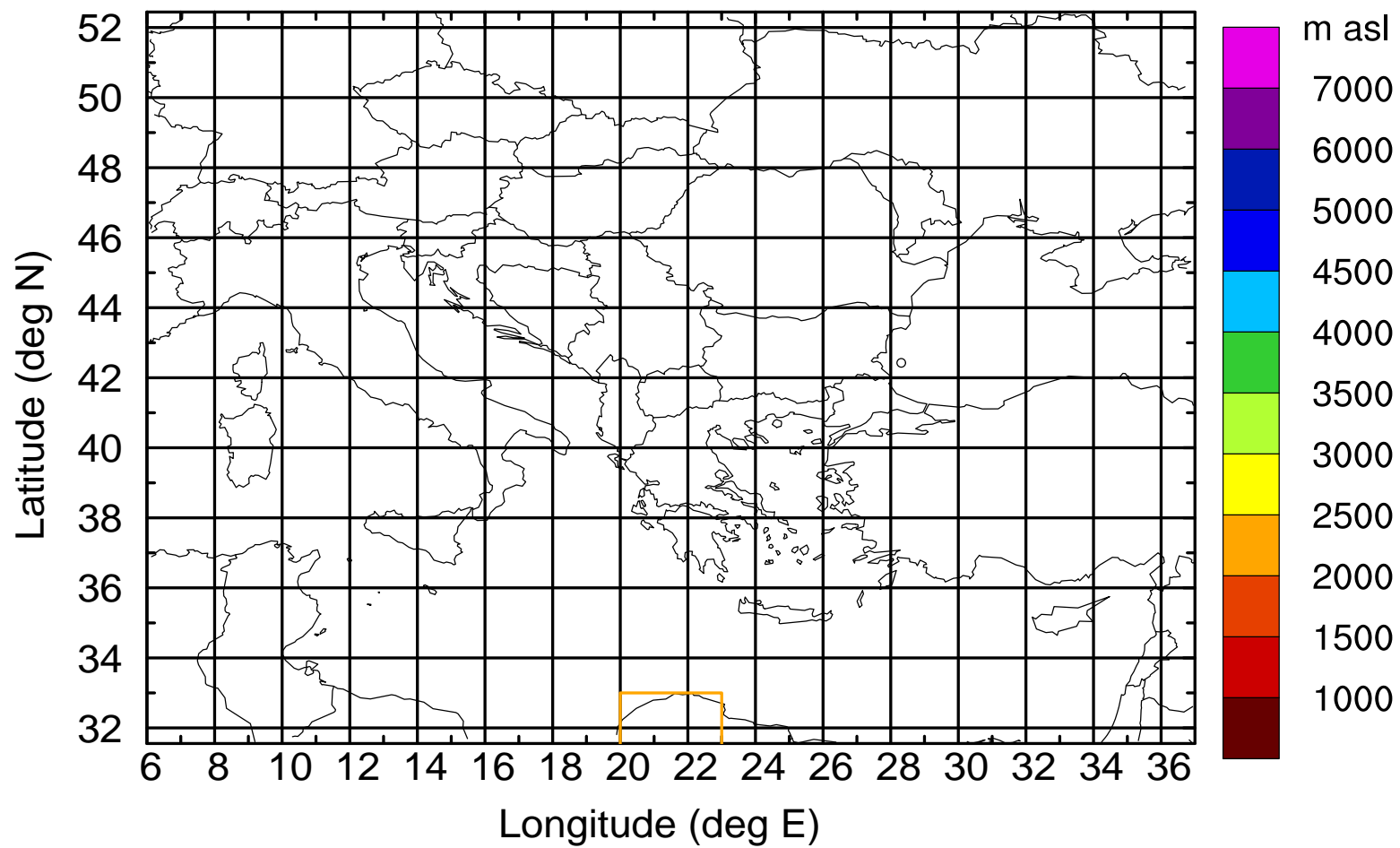
Level #1 of flight 170426a

BWD 20170426/12 -63H = 23/21 UTC



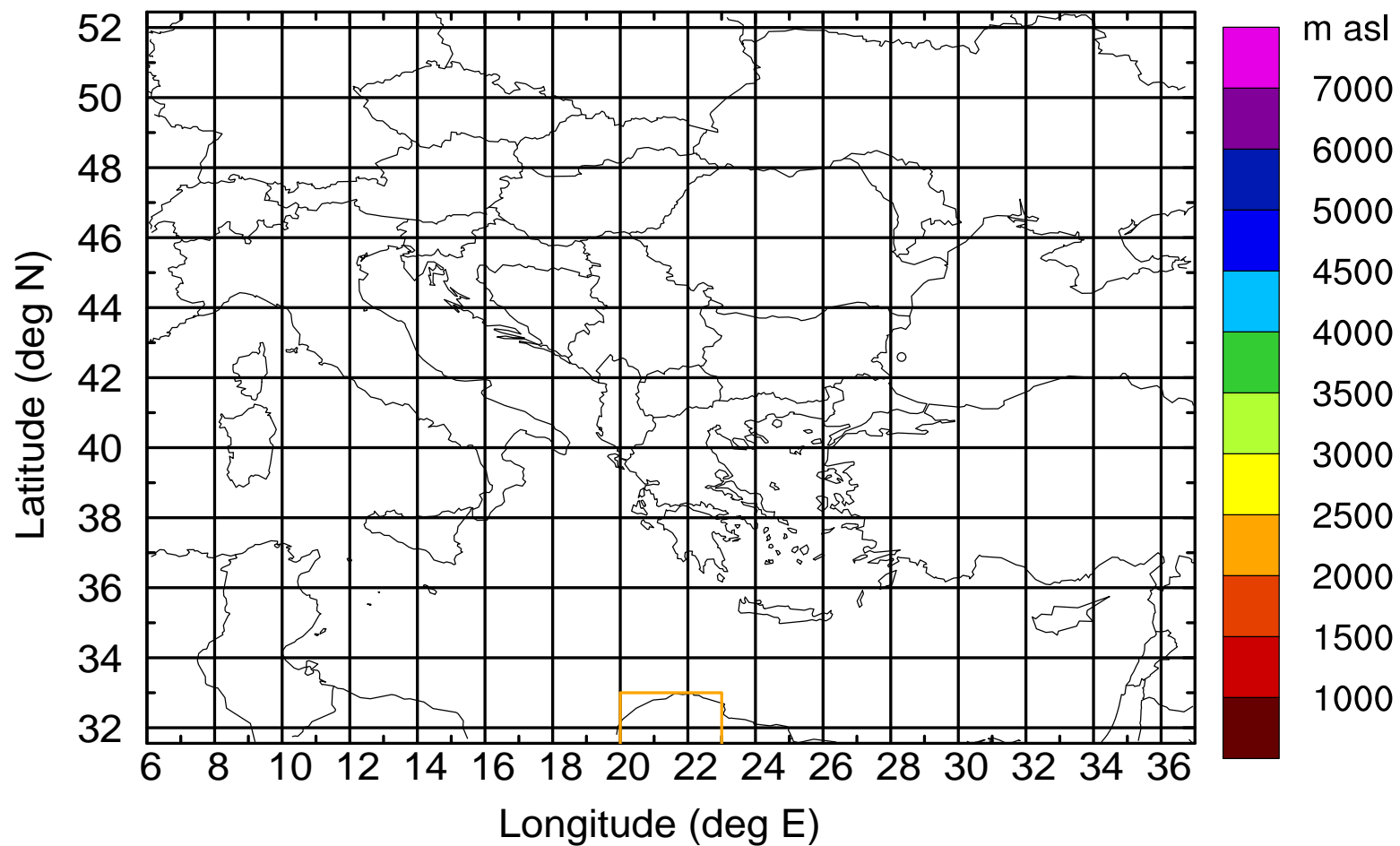
Level #1 of flight 170426a

BWD 20170426/12 -63H = 23/21 UTC



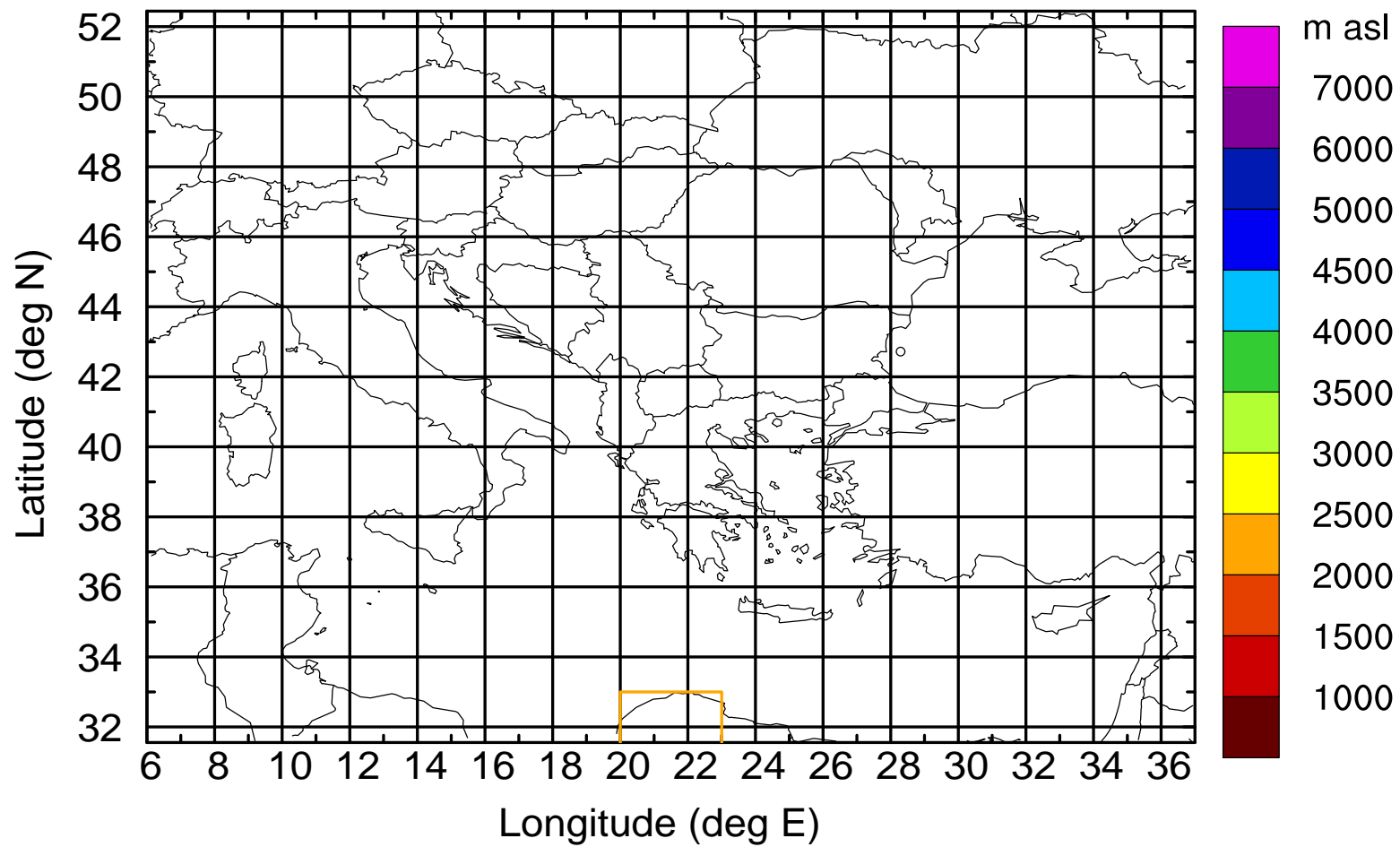
Level #1 of flight 170426a

BWD 20170426/12 -63H = 23/21 UTC



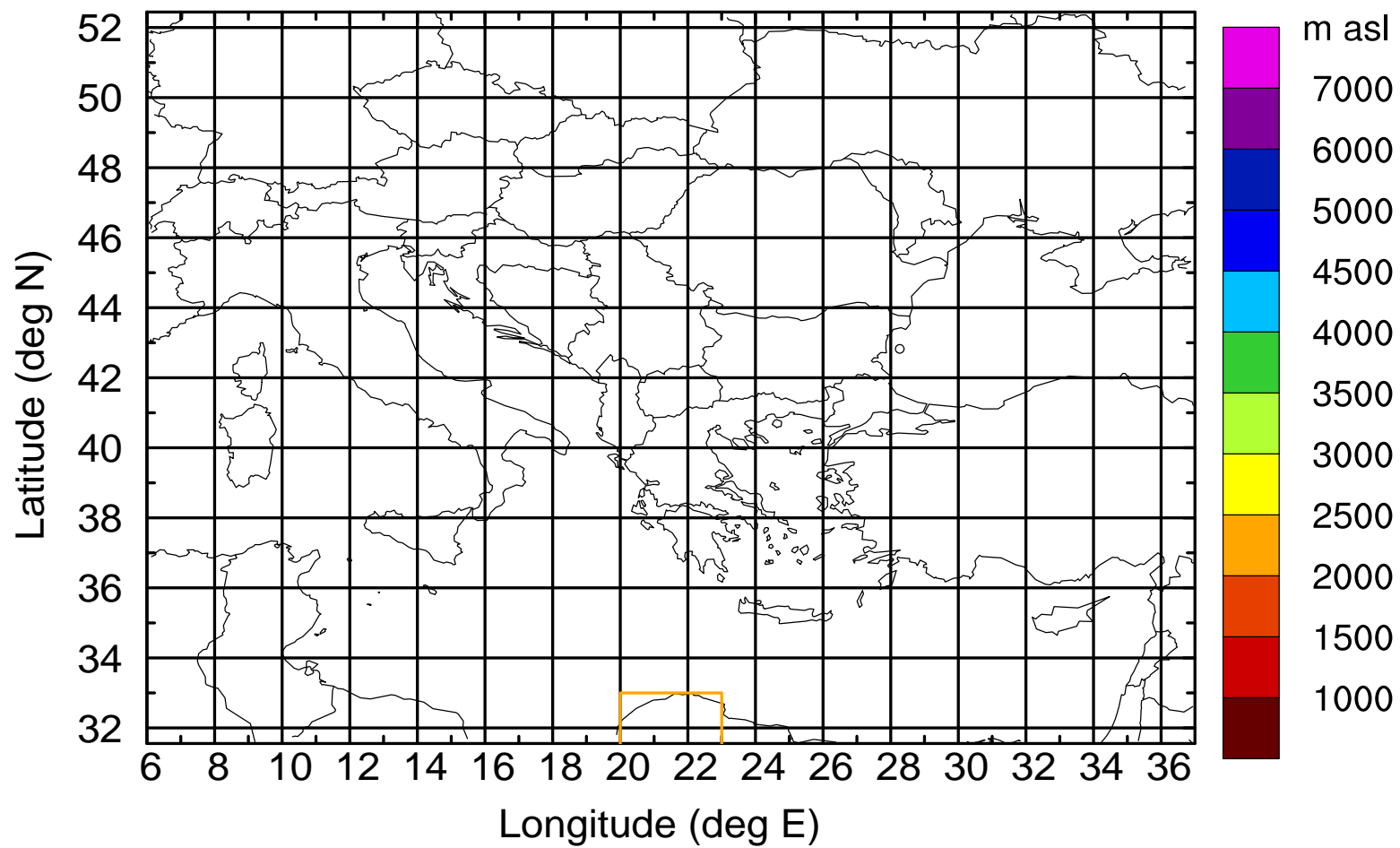
Level #1 of flight 170426a

BWD 20170426/12 -63H = 23/21 UTC



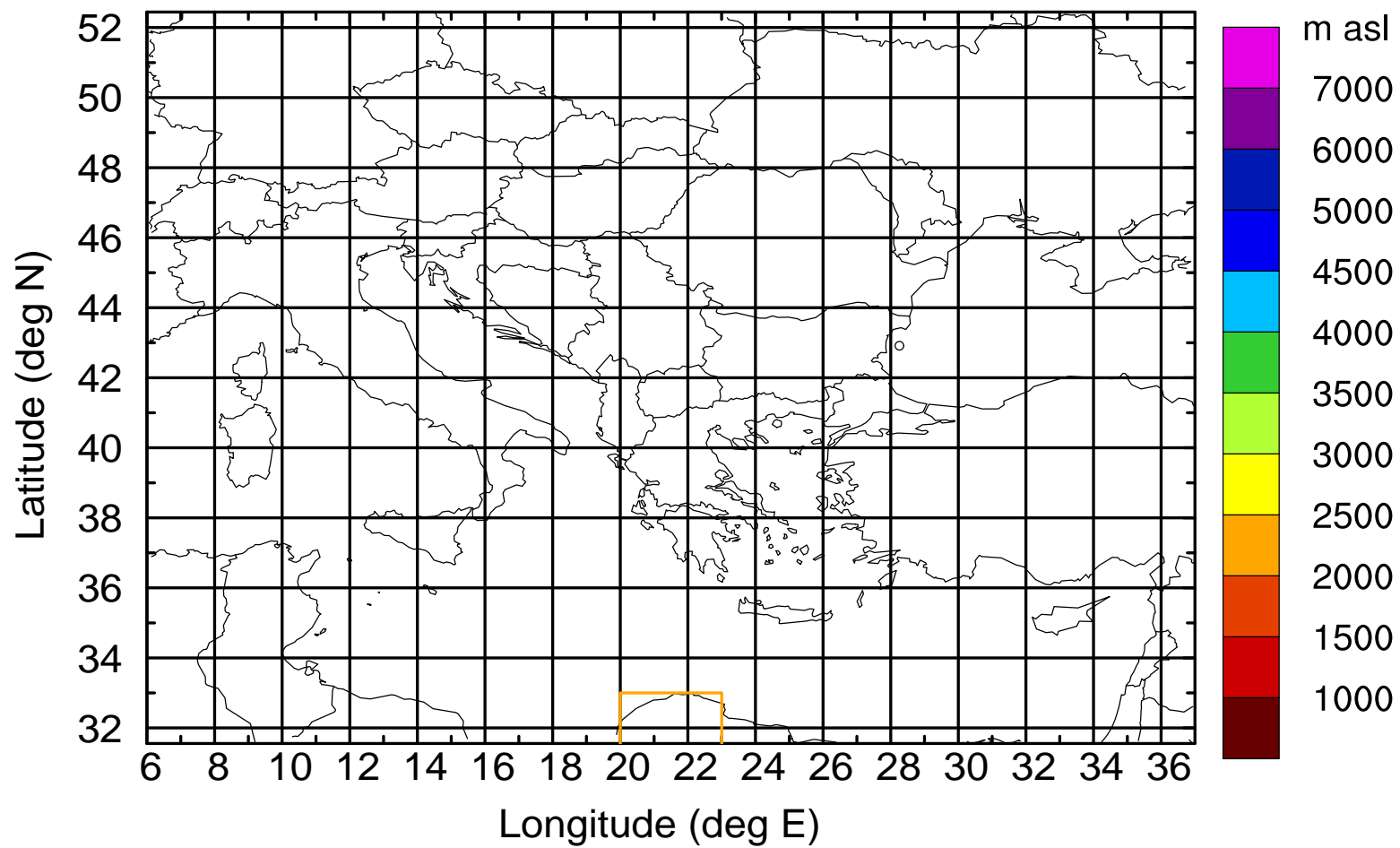
Level #1 of flight 170426a

BWD 20170426/12 -63H = 23/21 UTC



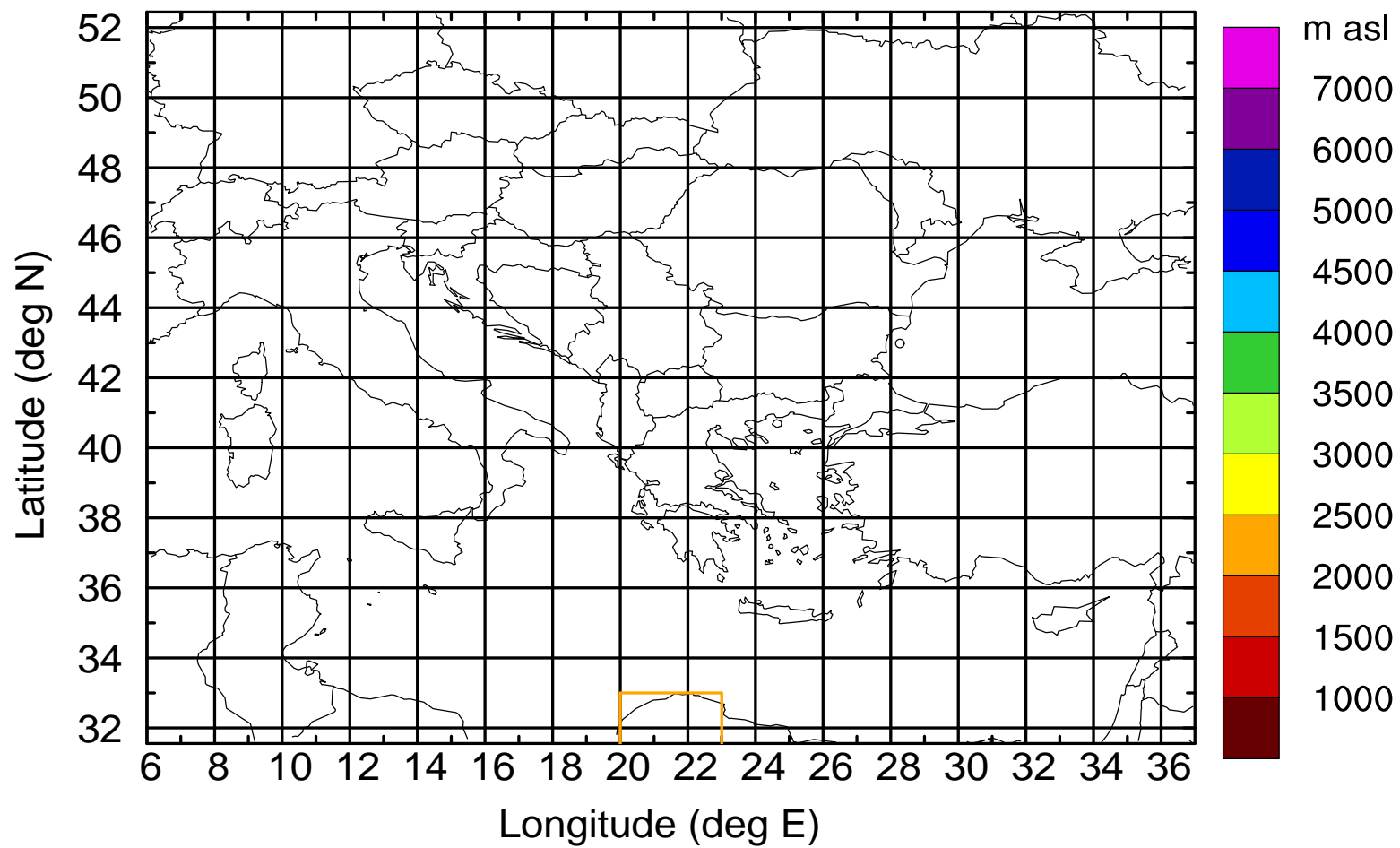
Level #1 of flight 170426a

BWD 20170426/12 -63H = 23/21 UTC



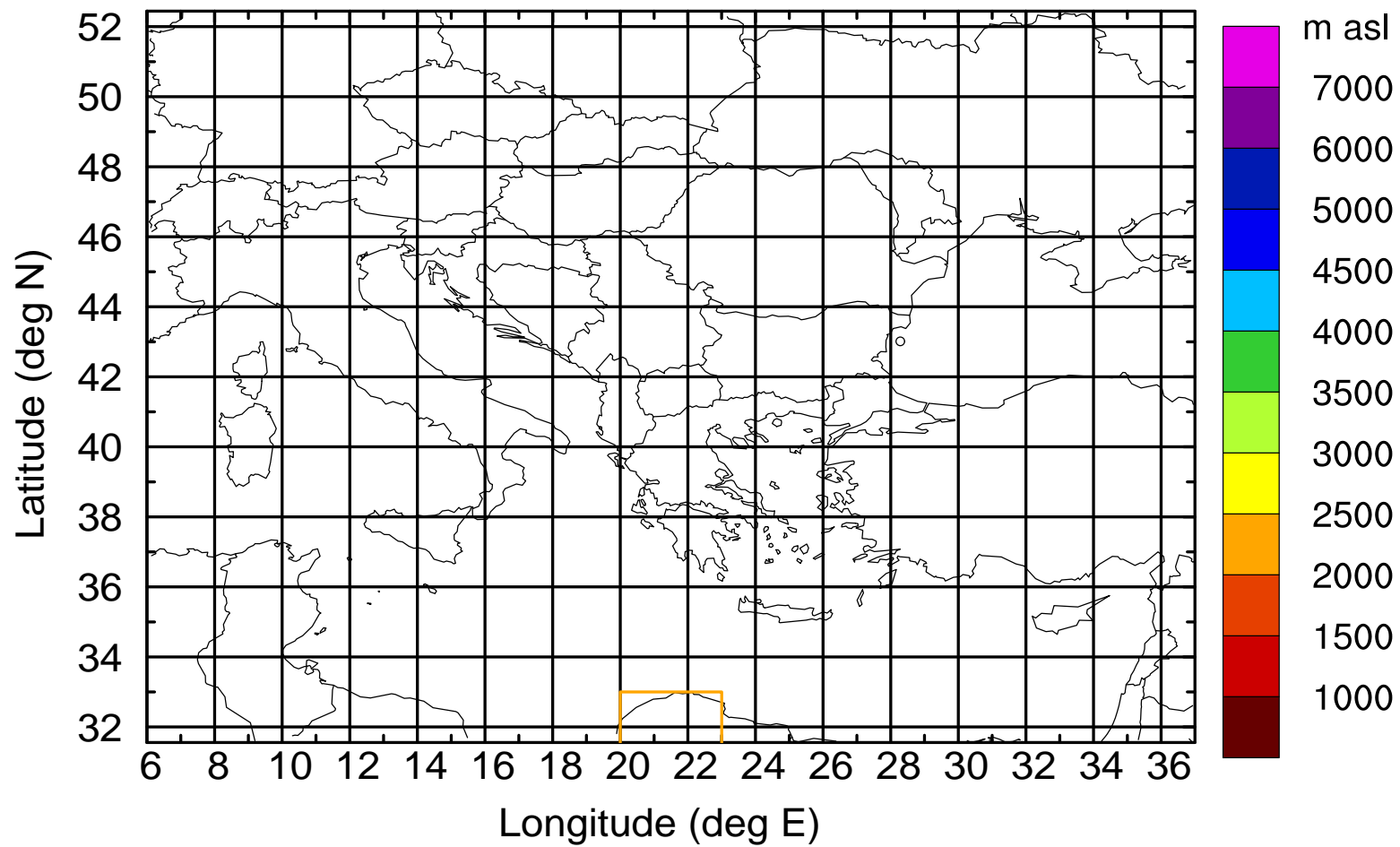
Level #1 of flight 170426a

BWD 20170426/12 -63H = 23/21 UTC



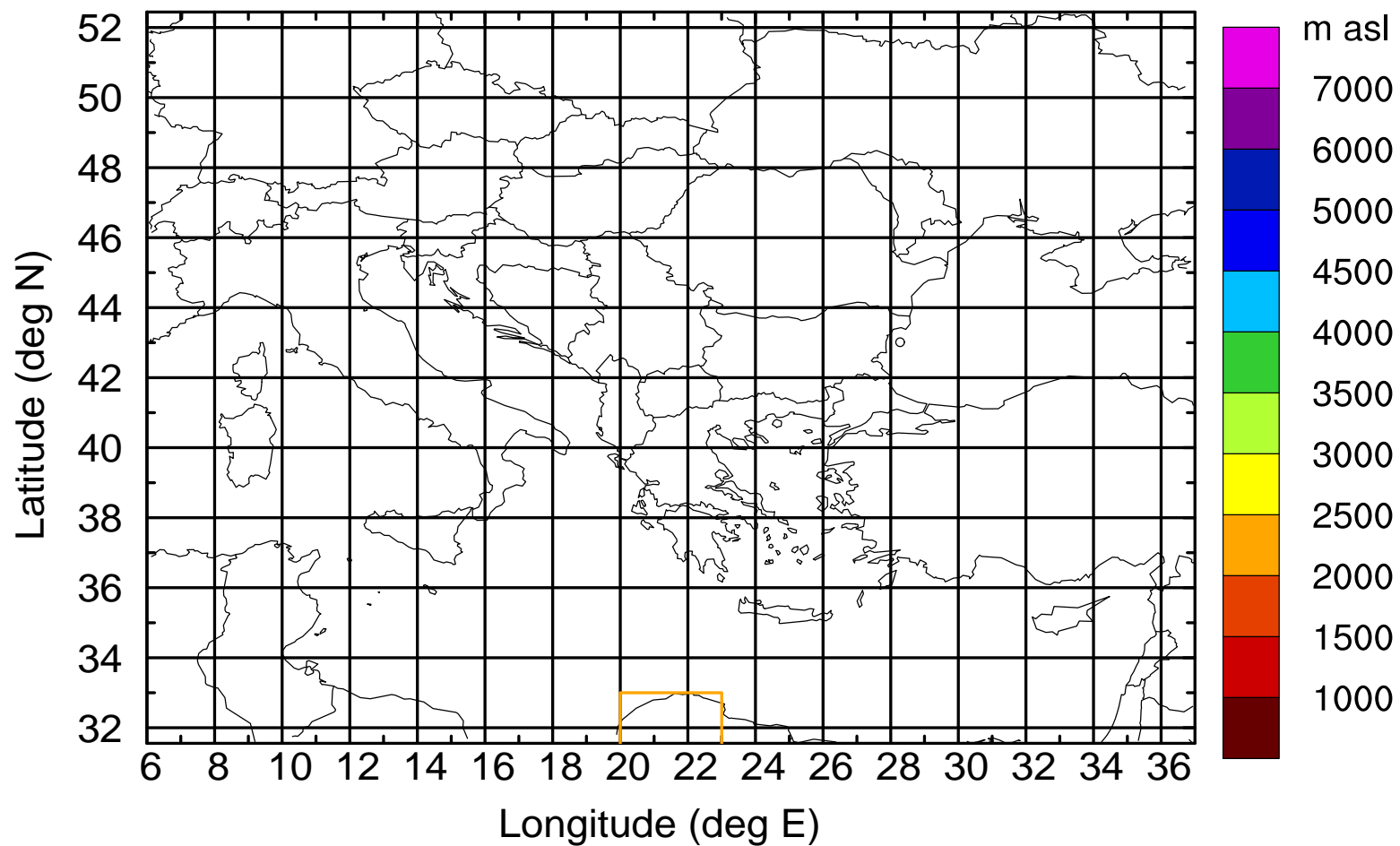
Level #1 of flight 170426a

BWD 20170426/12 -63H = 23/21 UTC



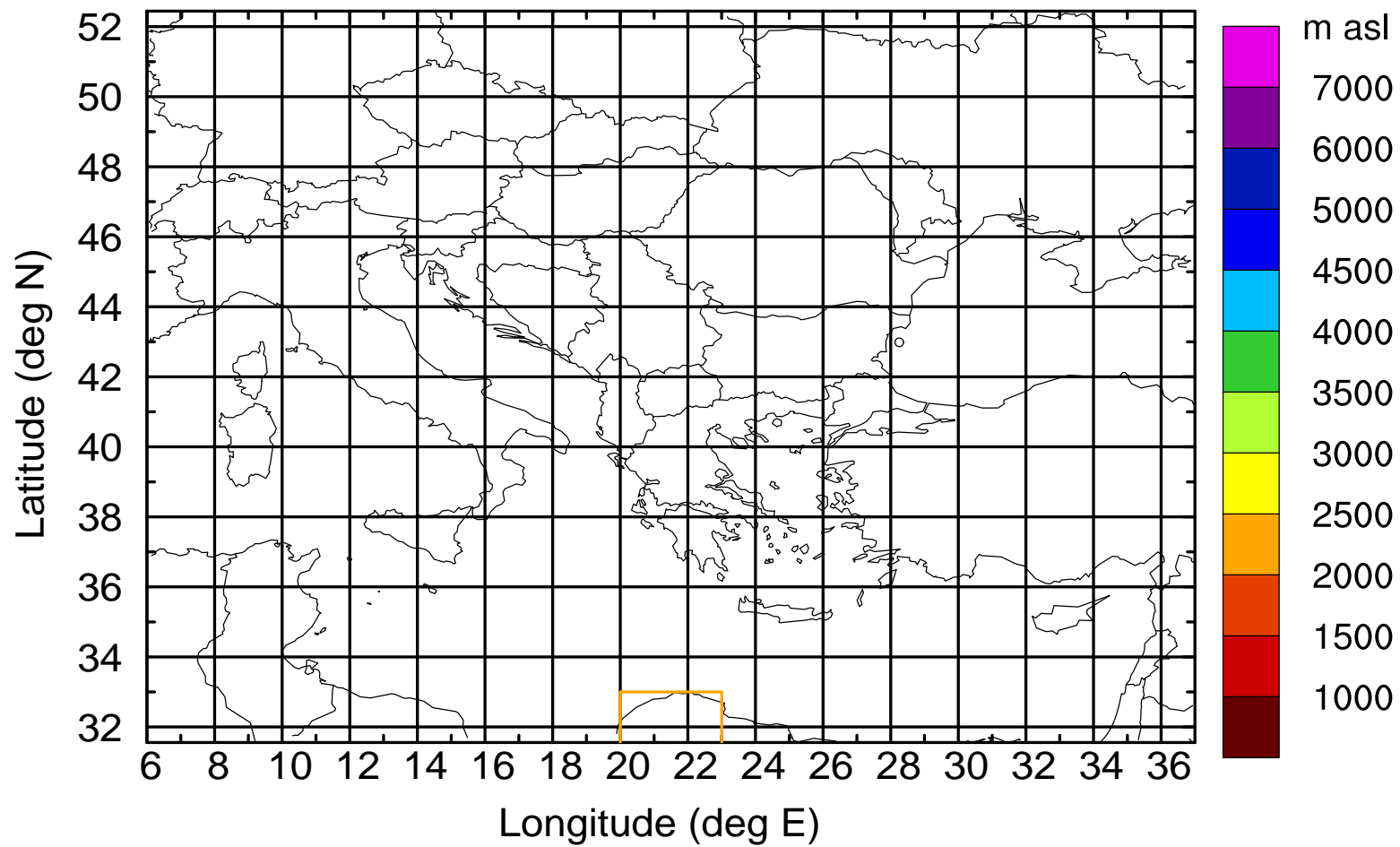
Level #1 of flight 170426a

BWD 20170426/12 -63H = 23/21 UTC



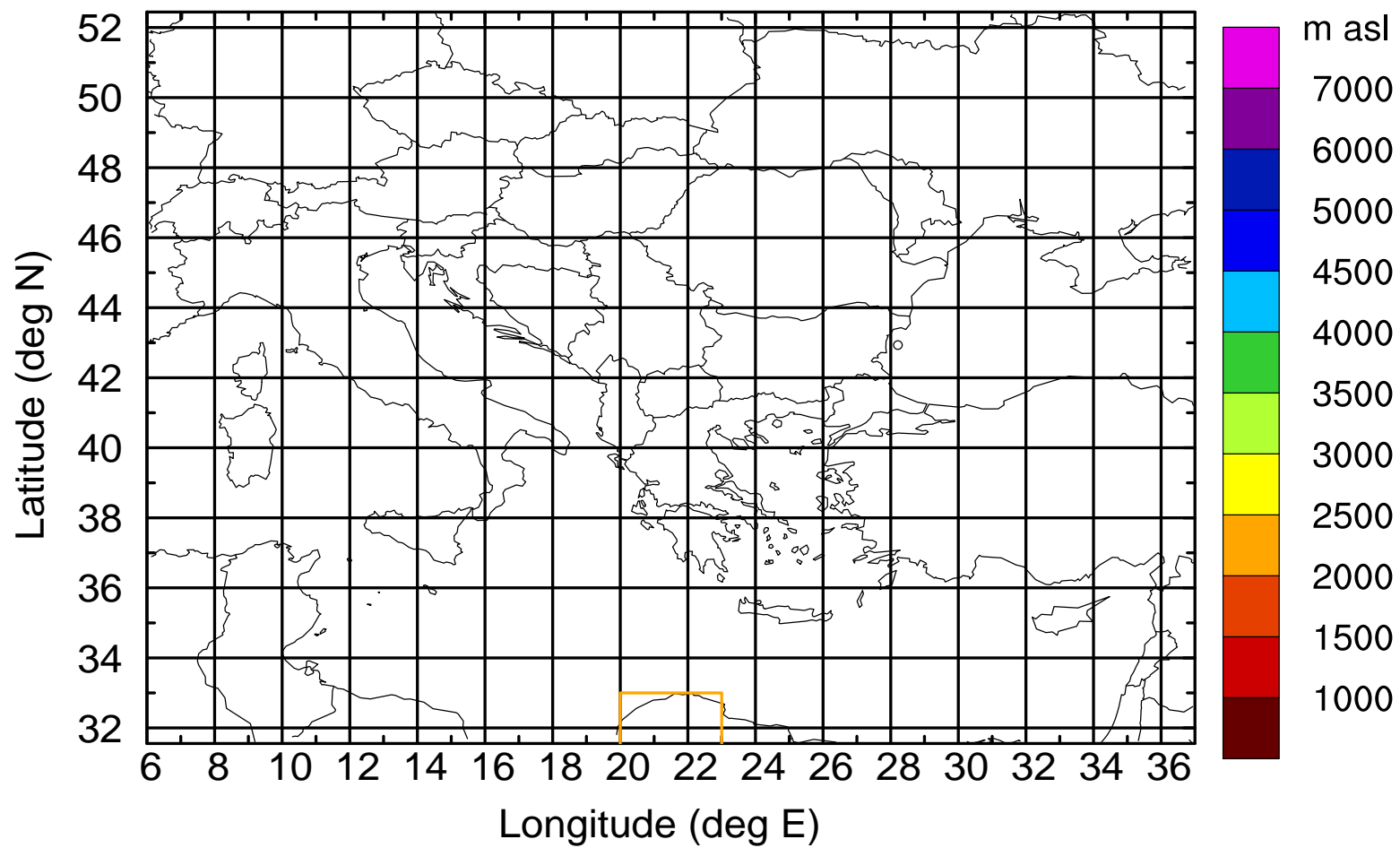
Level #1 of flight 170426a

BWD 20170426/12 -63H = 23/21 UTC



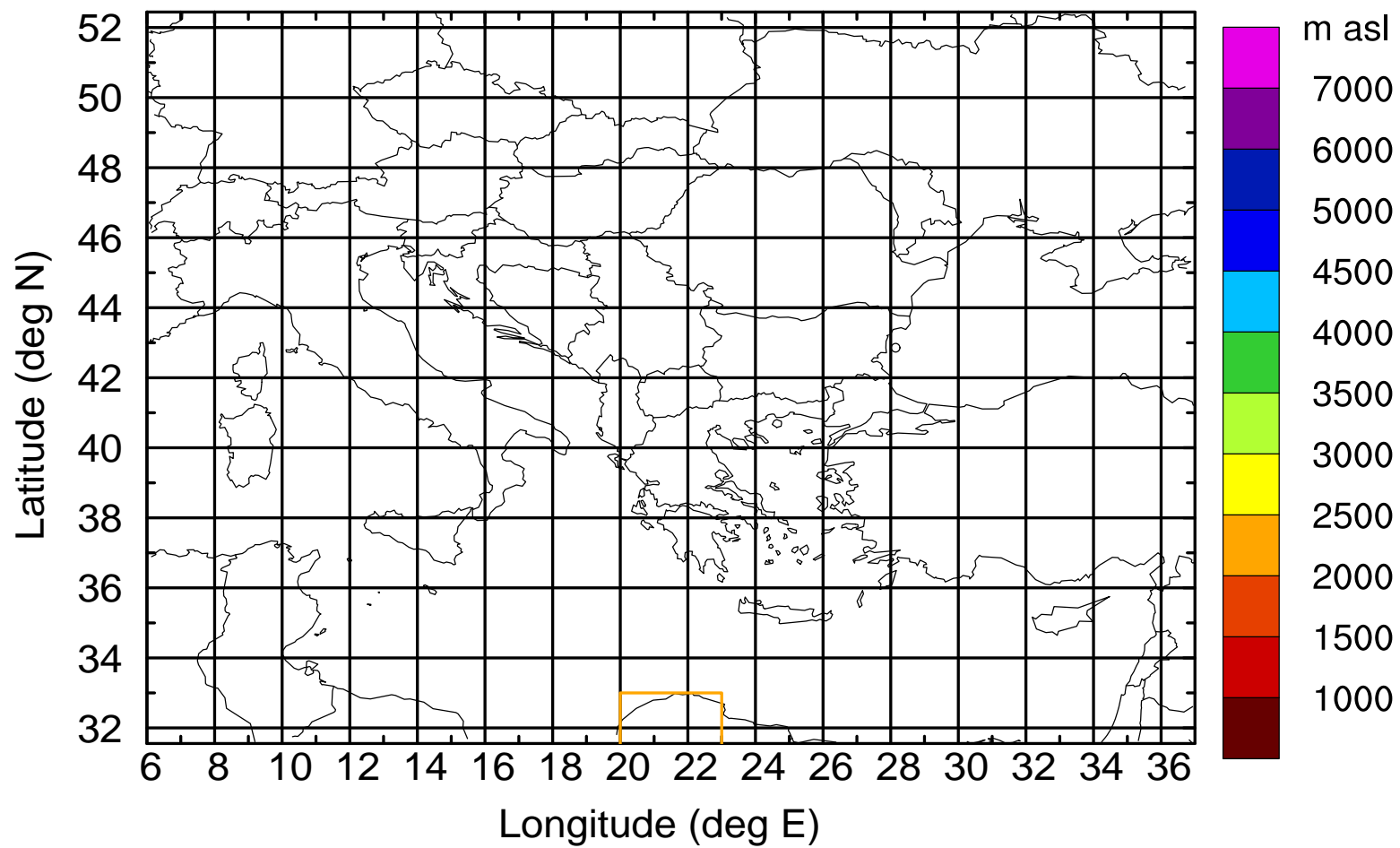
Level #1 of flight 170426a

BWD 20170426/12 -63H = 23/21 UTC



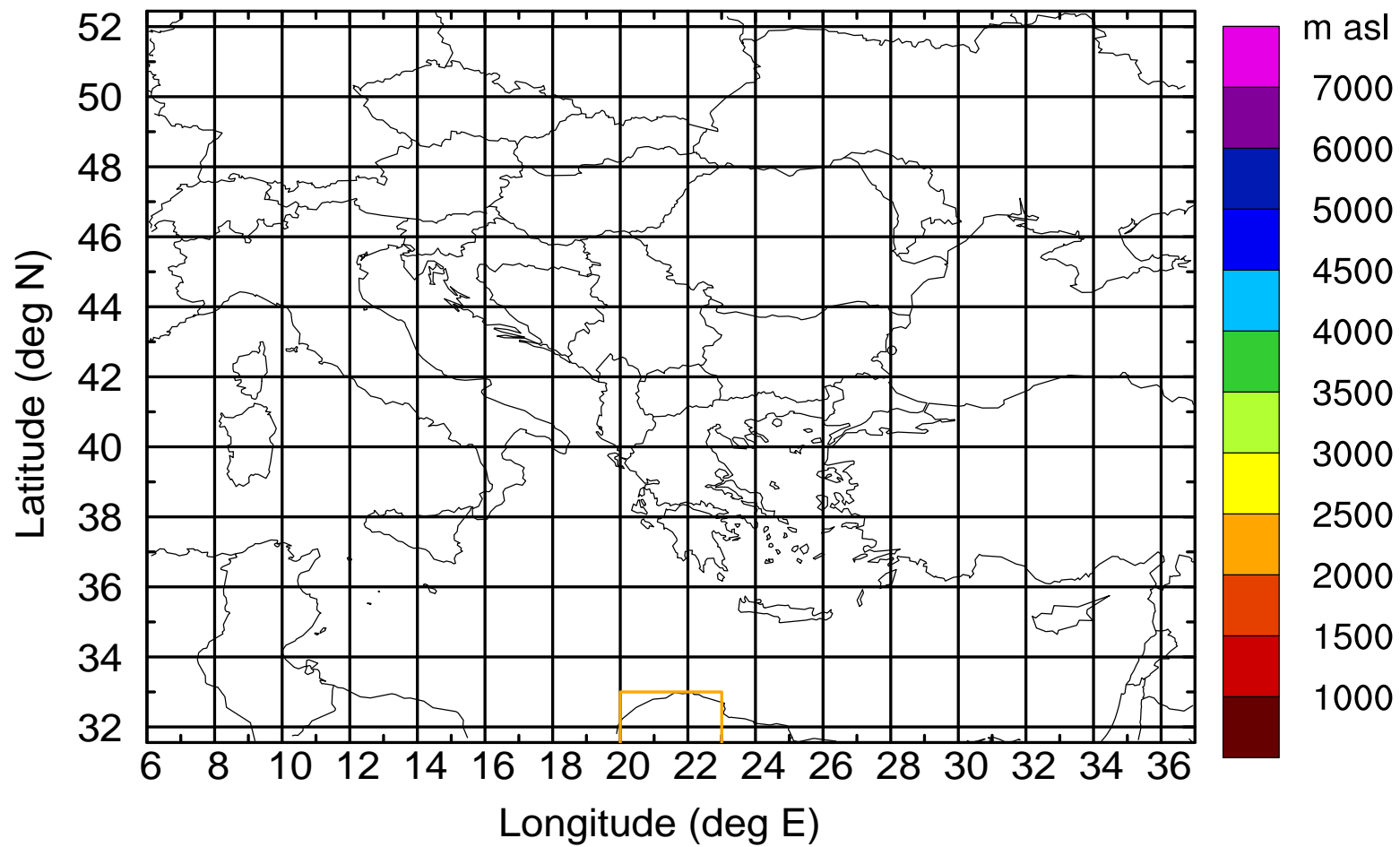
Level #1 of flight 170426a

BWD 20170426/12 -63H = 23/21 UTC



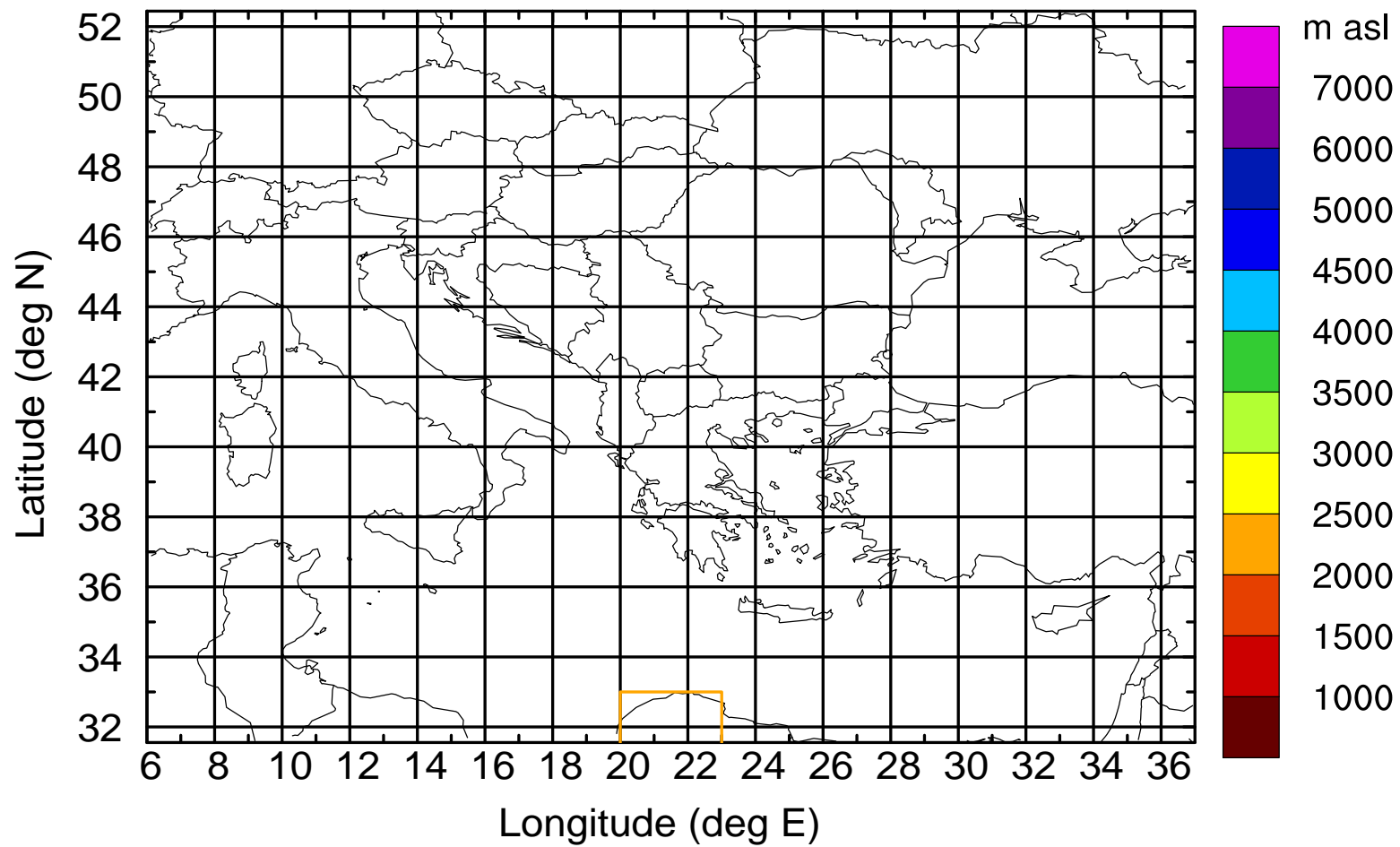
Level #1 of flight 170426a

BWD 20170426/12 -63H = 23/21 UTC



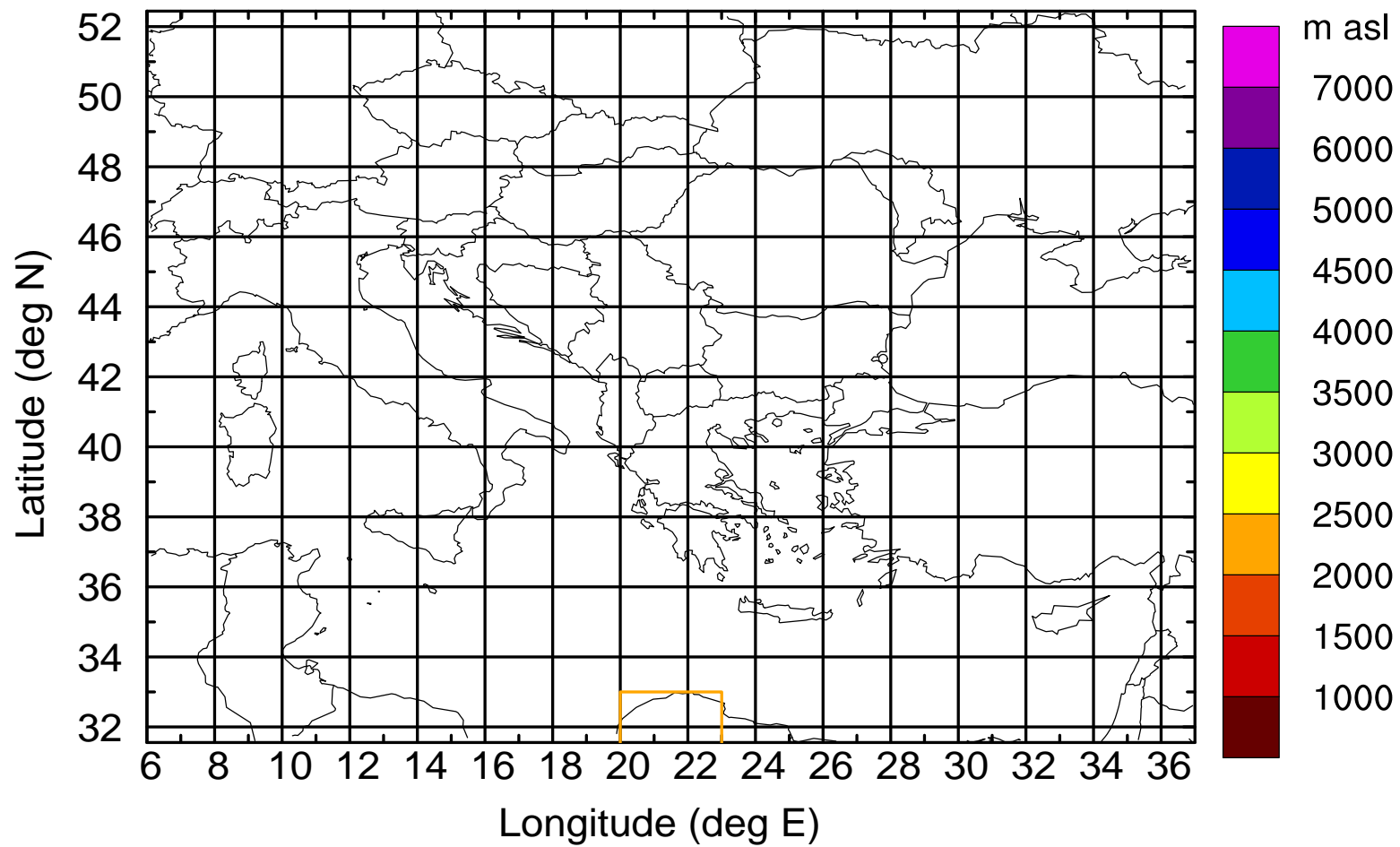
Level #1 of flight 170426a

BWD 20170426/12 -63H = 23/21 UTC



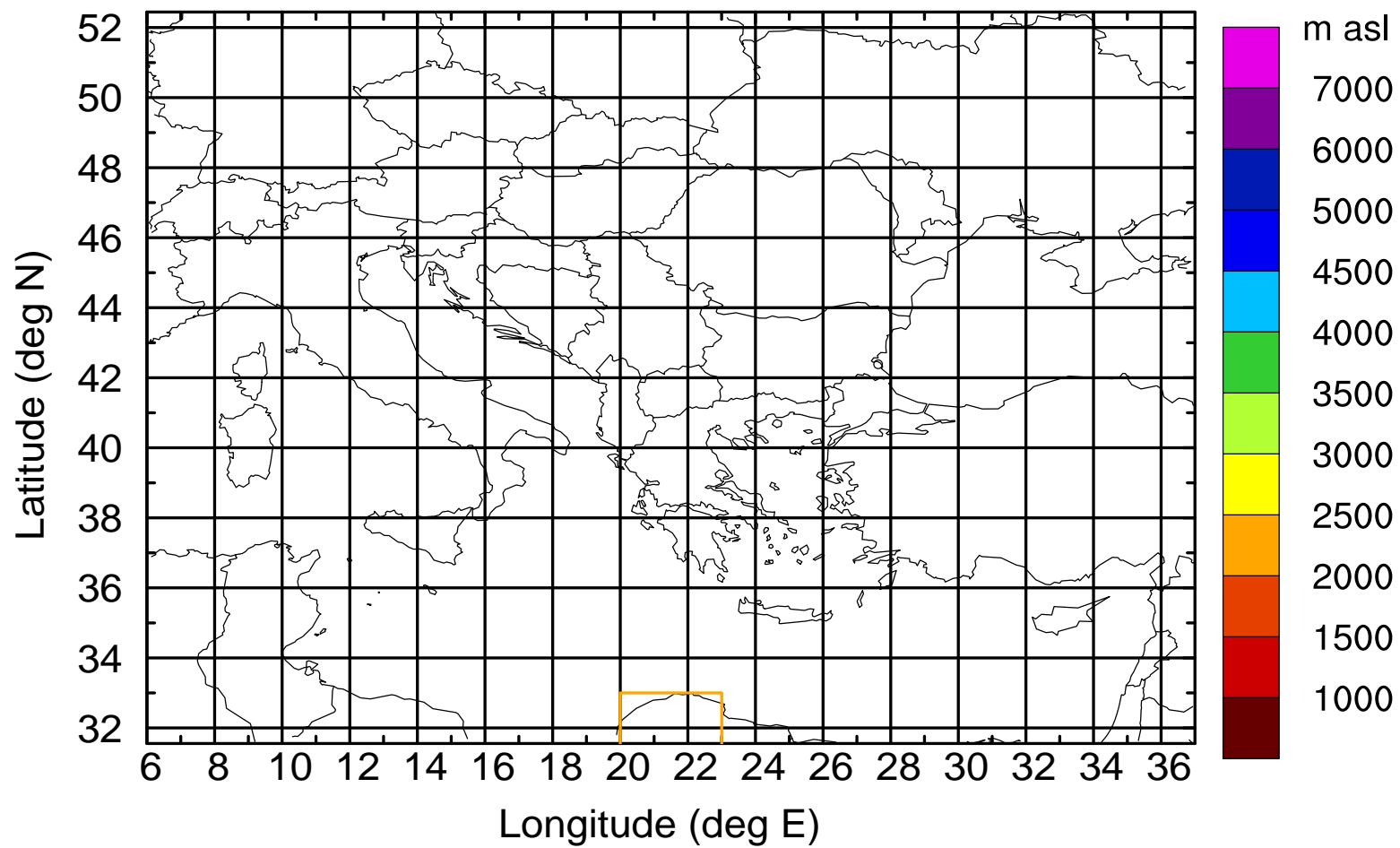
Level #1 of flight 170426a

BWD 20170426/12 -63H = 23/21 UTC



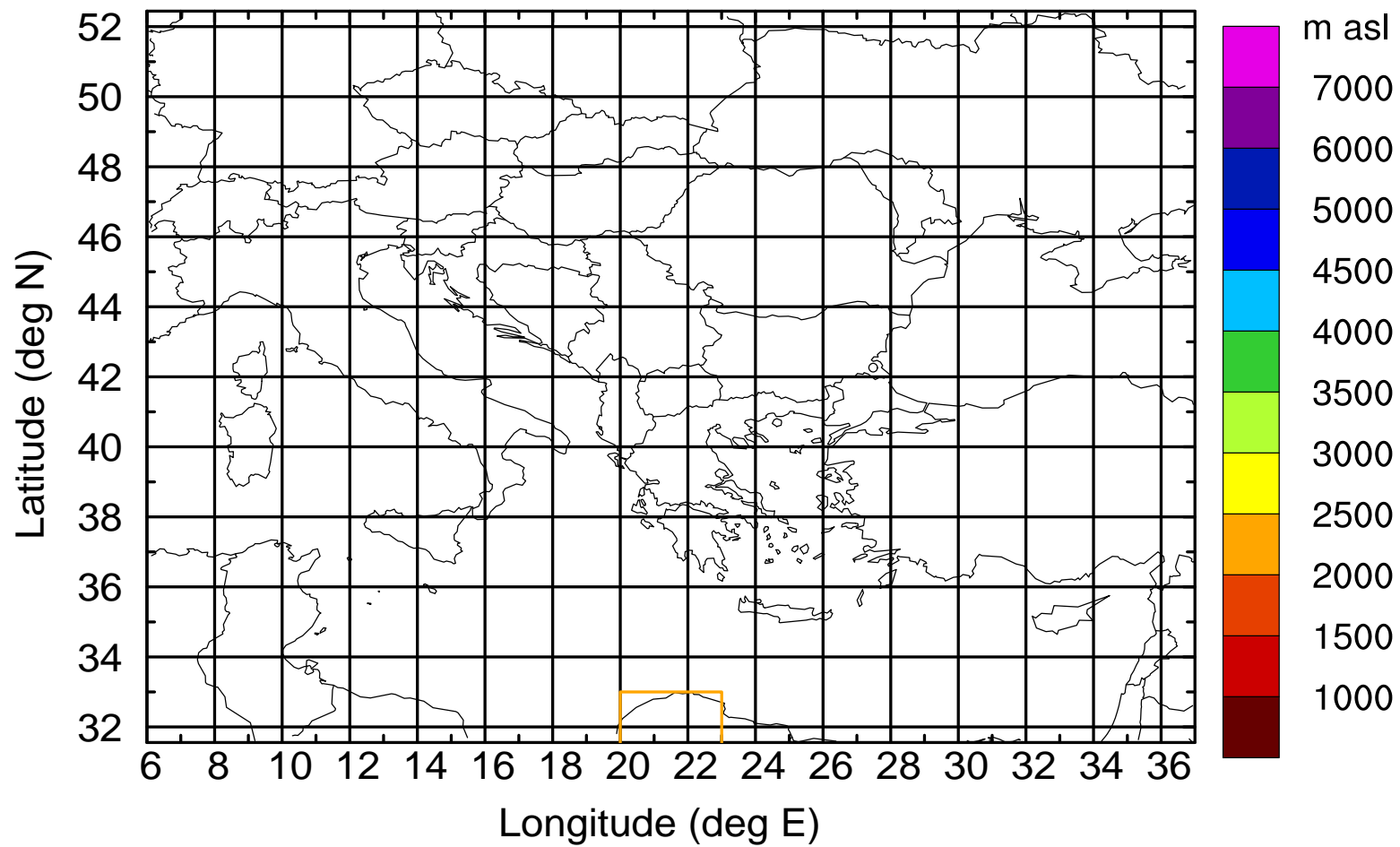
Level #1 of flight 170426a

BWD 20170426/12 -63H = 23/21 UTC



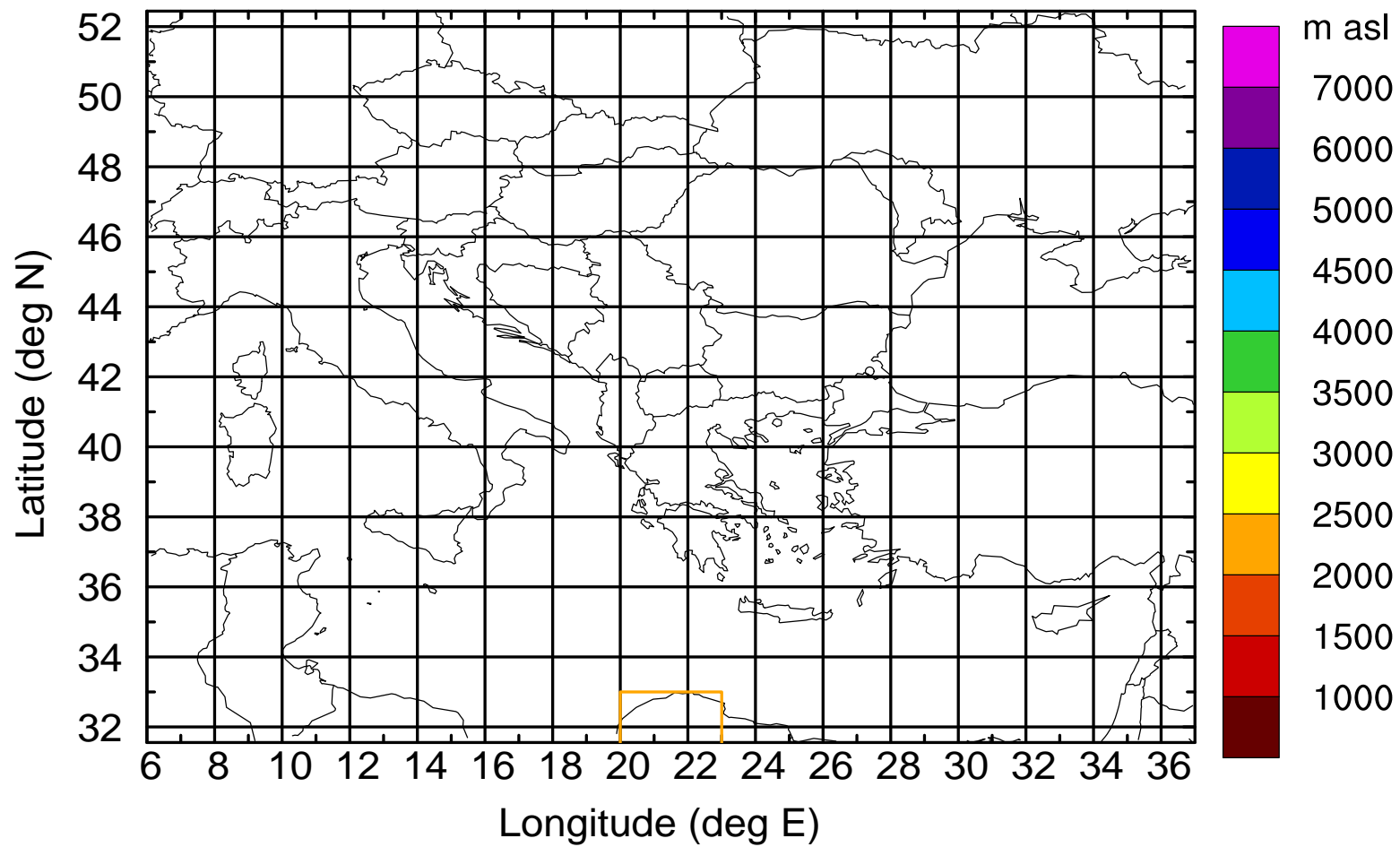
Level #1 of flight 170426a

BWD 20170426/12 -63H = 23/21 UTC



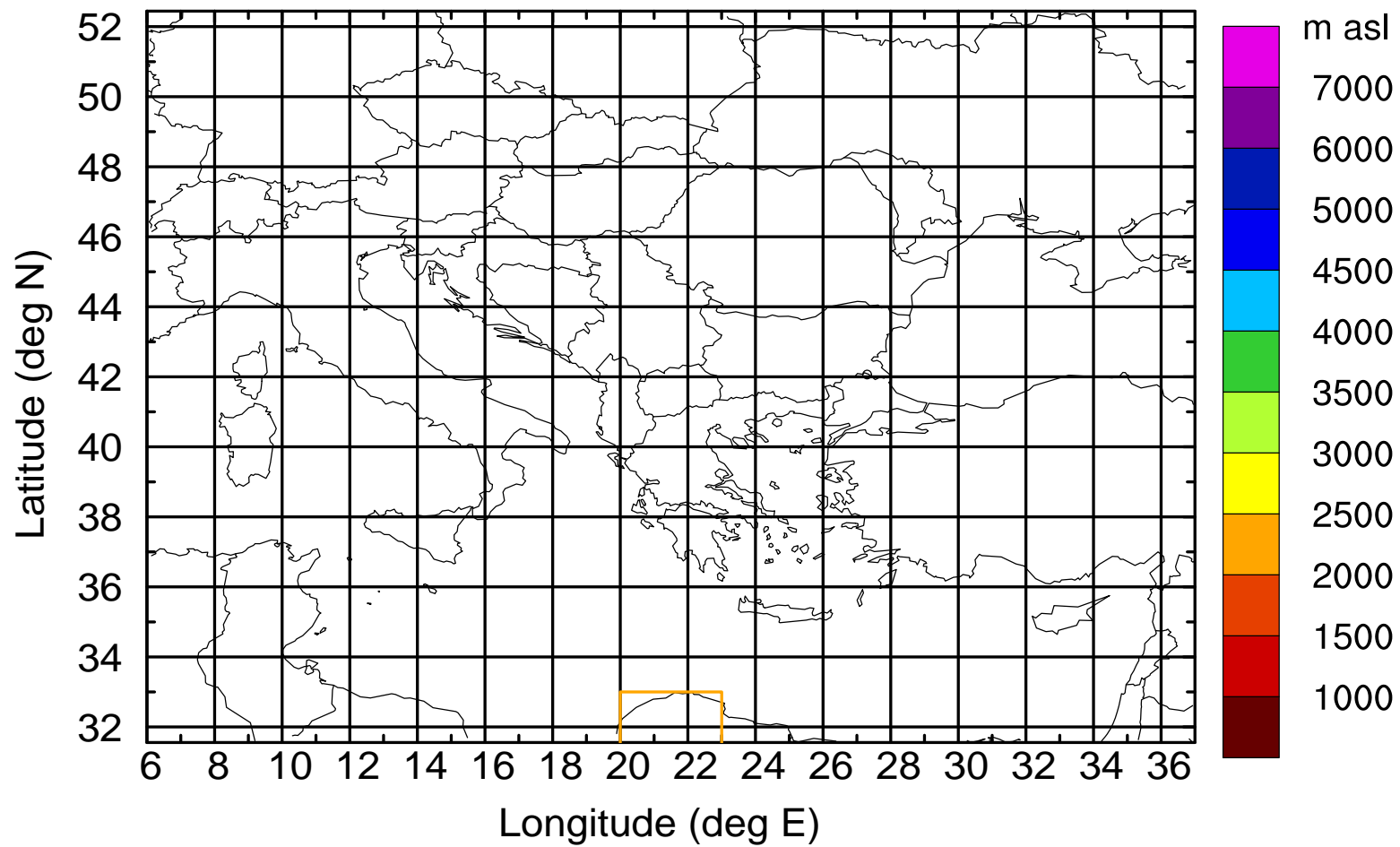
Level #1 of flight 170426a

BWD 20170426/12 -63H = 23/21 UTC



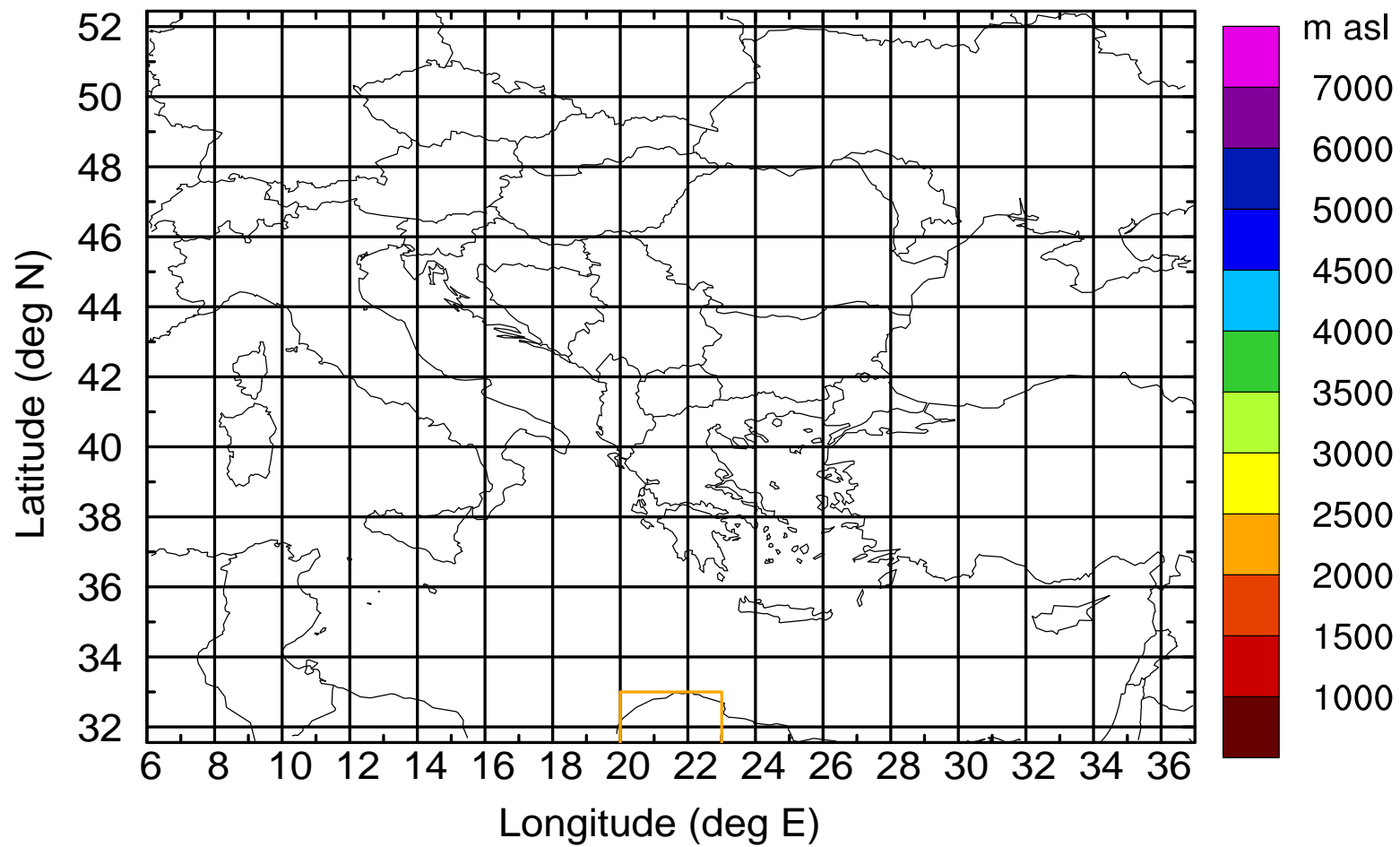
Level #1 of flight 170426a

BWD 20170426/12 -63H = 23/21 UTC



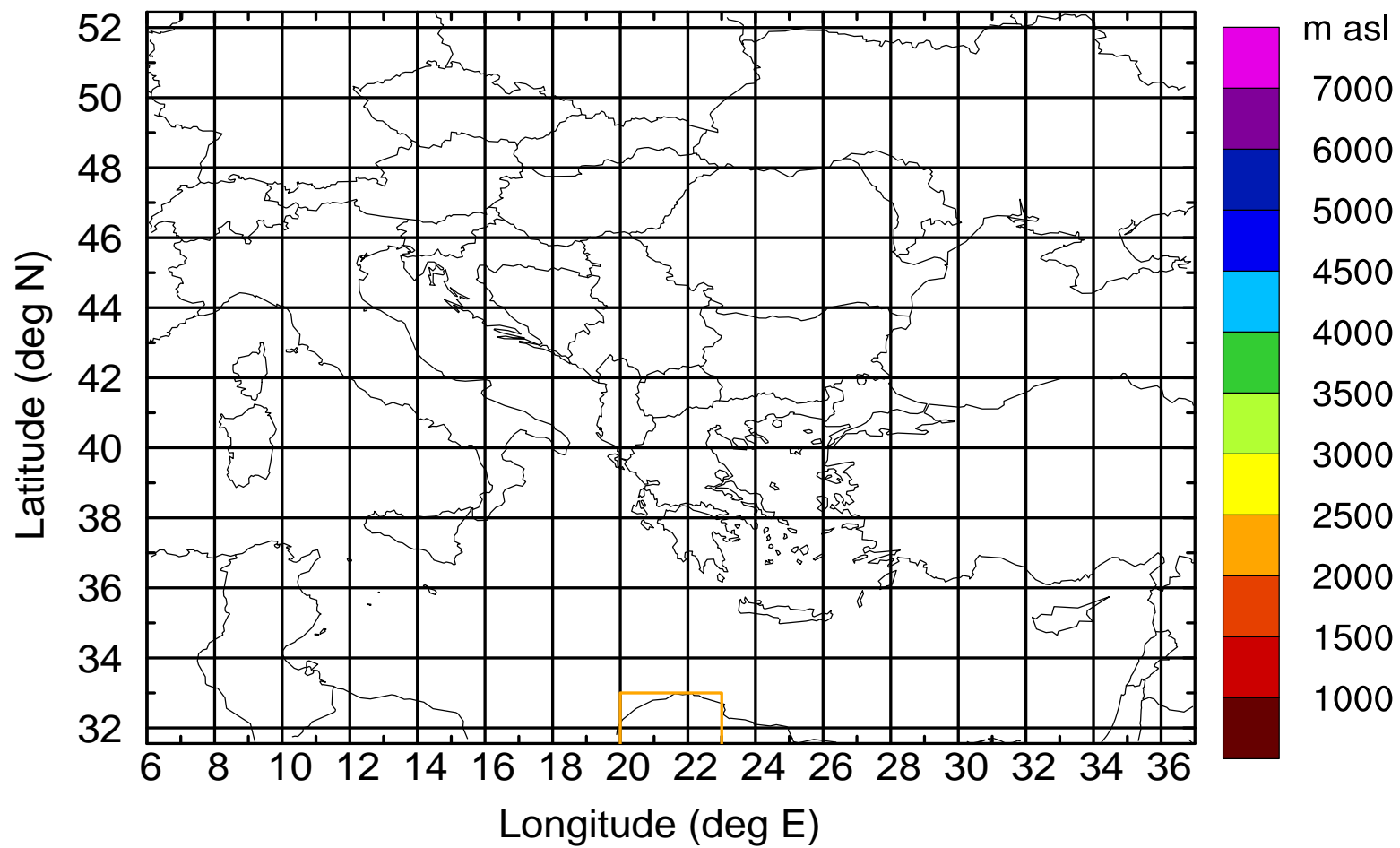
Level #1 of flight 170426a

BWD 20170426/12 -63H = 23/21 UTC



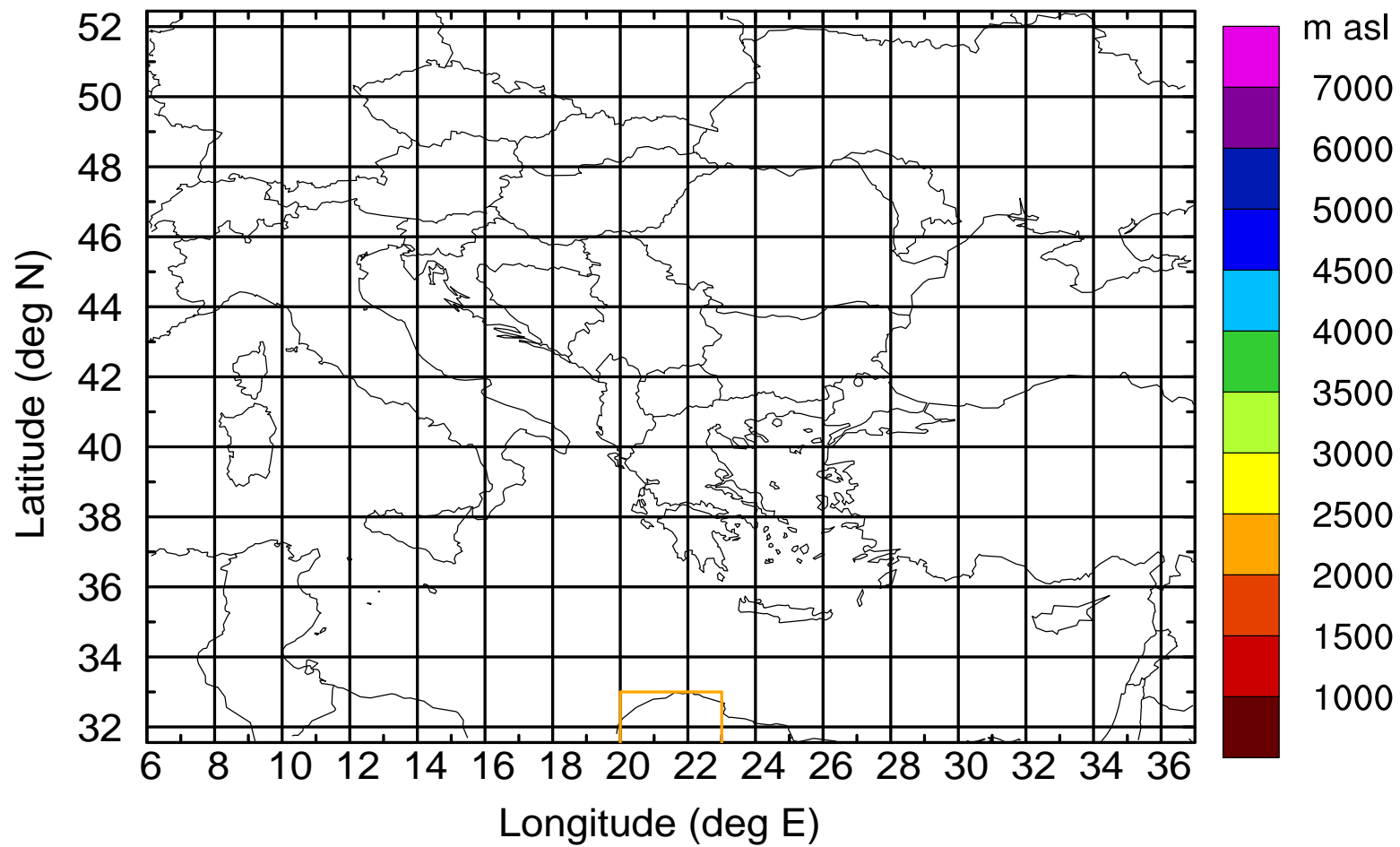
Level #1 of flight 170426a

BWD 20170426/12 -63H = 23/21 UTC



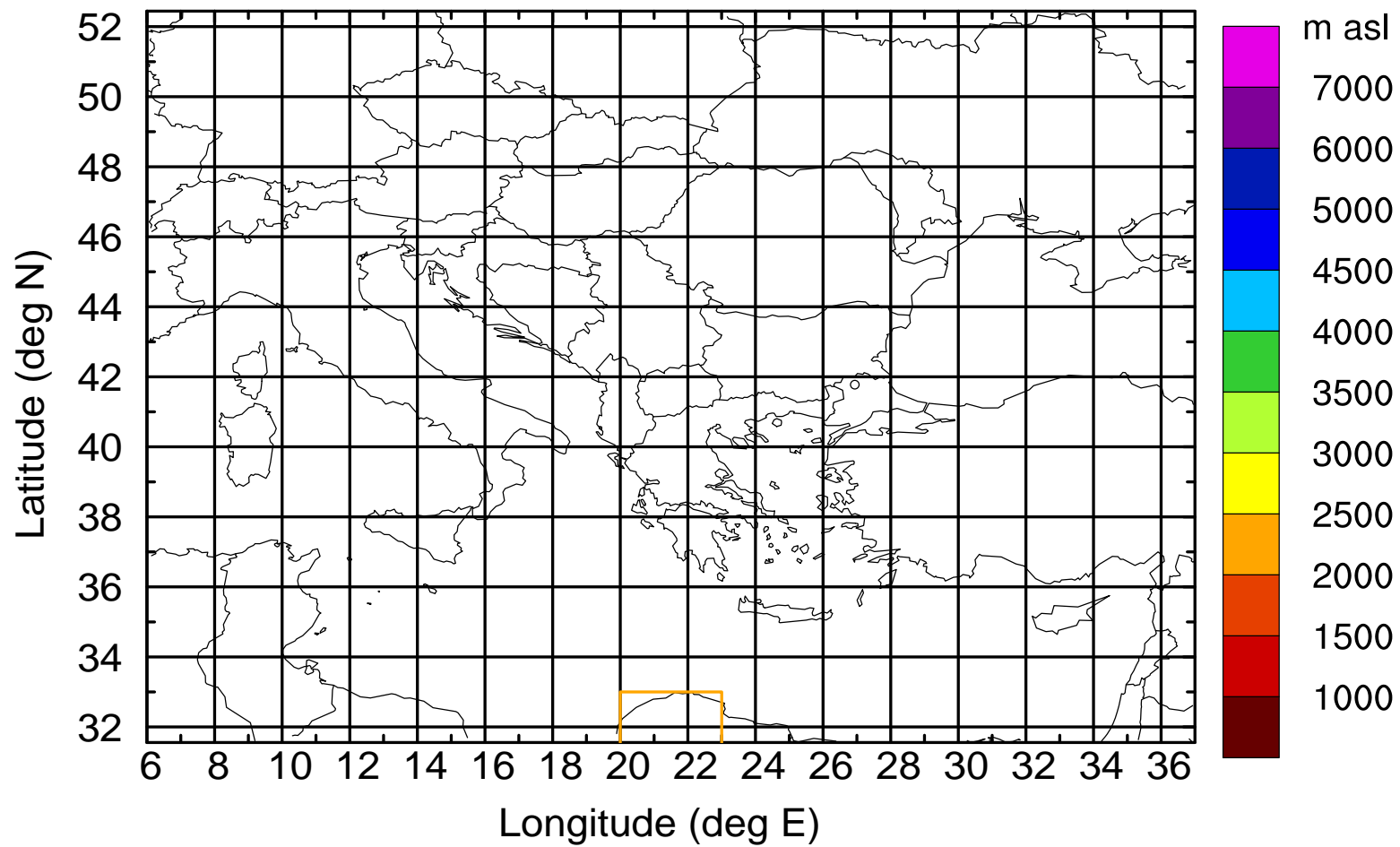
Level #1 of flight 170426a

BWD 20170426/12 -63H = 23/21 UTC



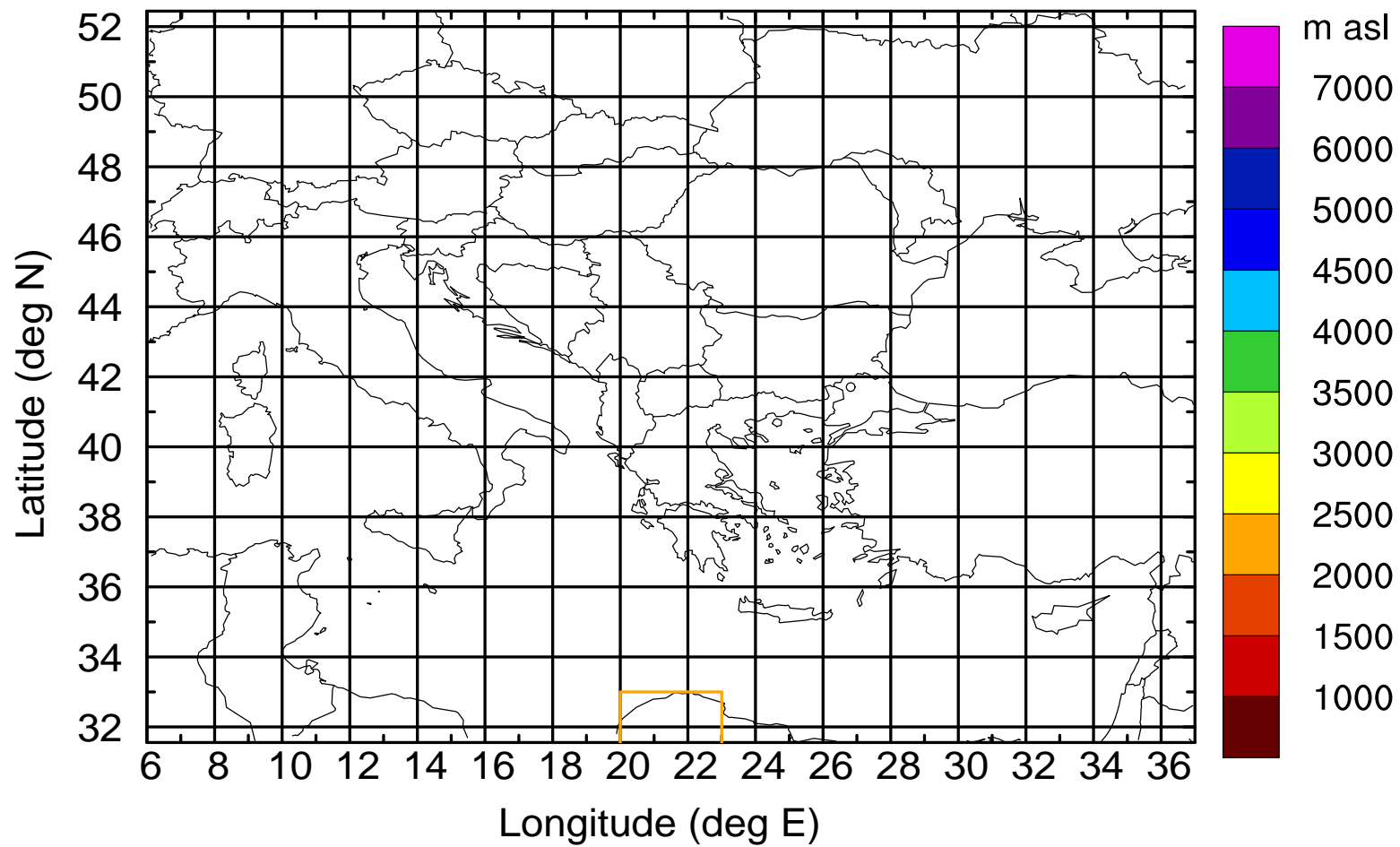
Level #1 of flight 170426a

BWD 20170426/12 -63H = 23/21 UTC



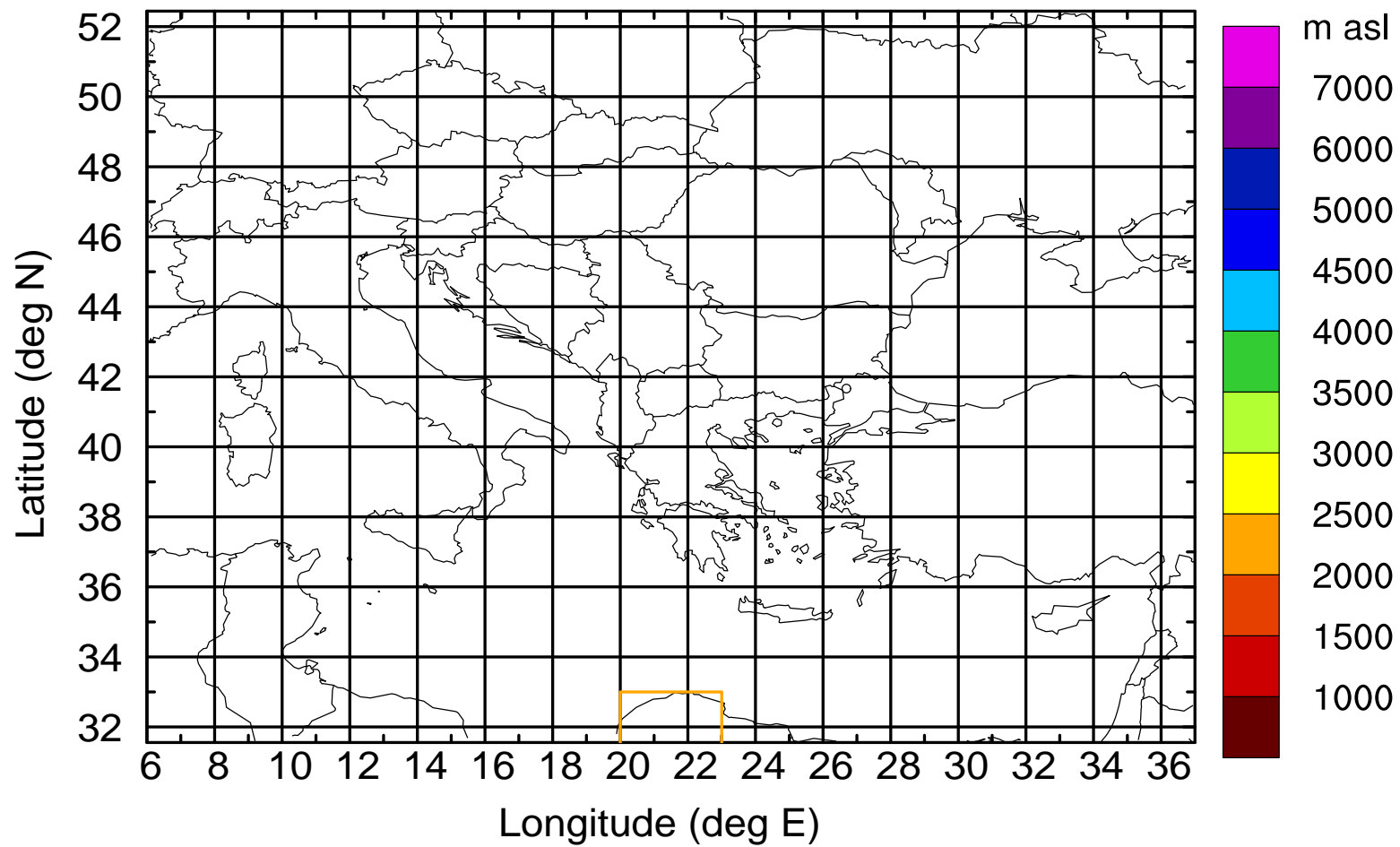
Level #1 of flight 170426a

BWD 20170426/12 -63H = 23/21 UTC



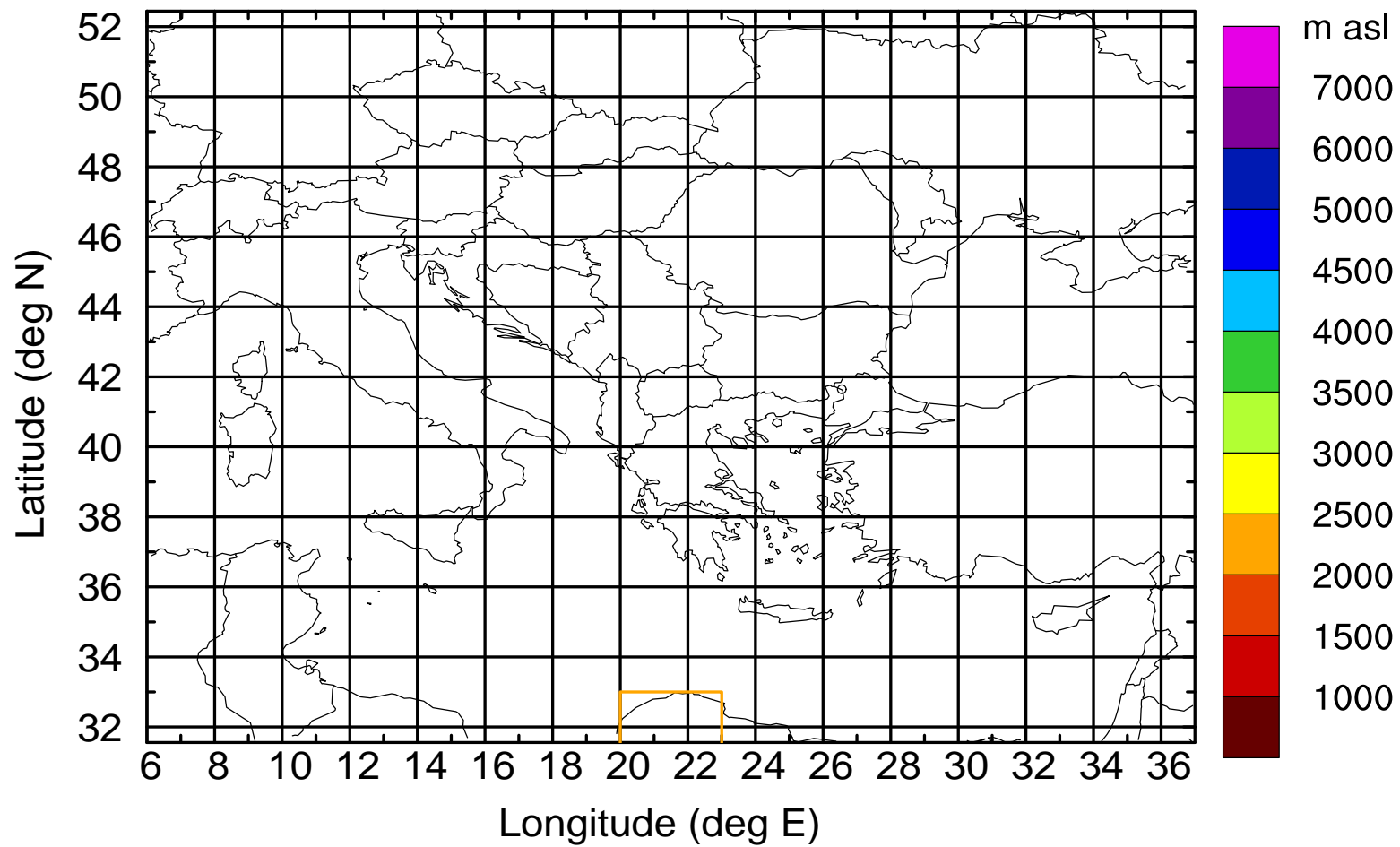
Level #1 of flight 170426a

BWD 20170426/12 -63H = 23/21 UTC



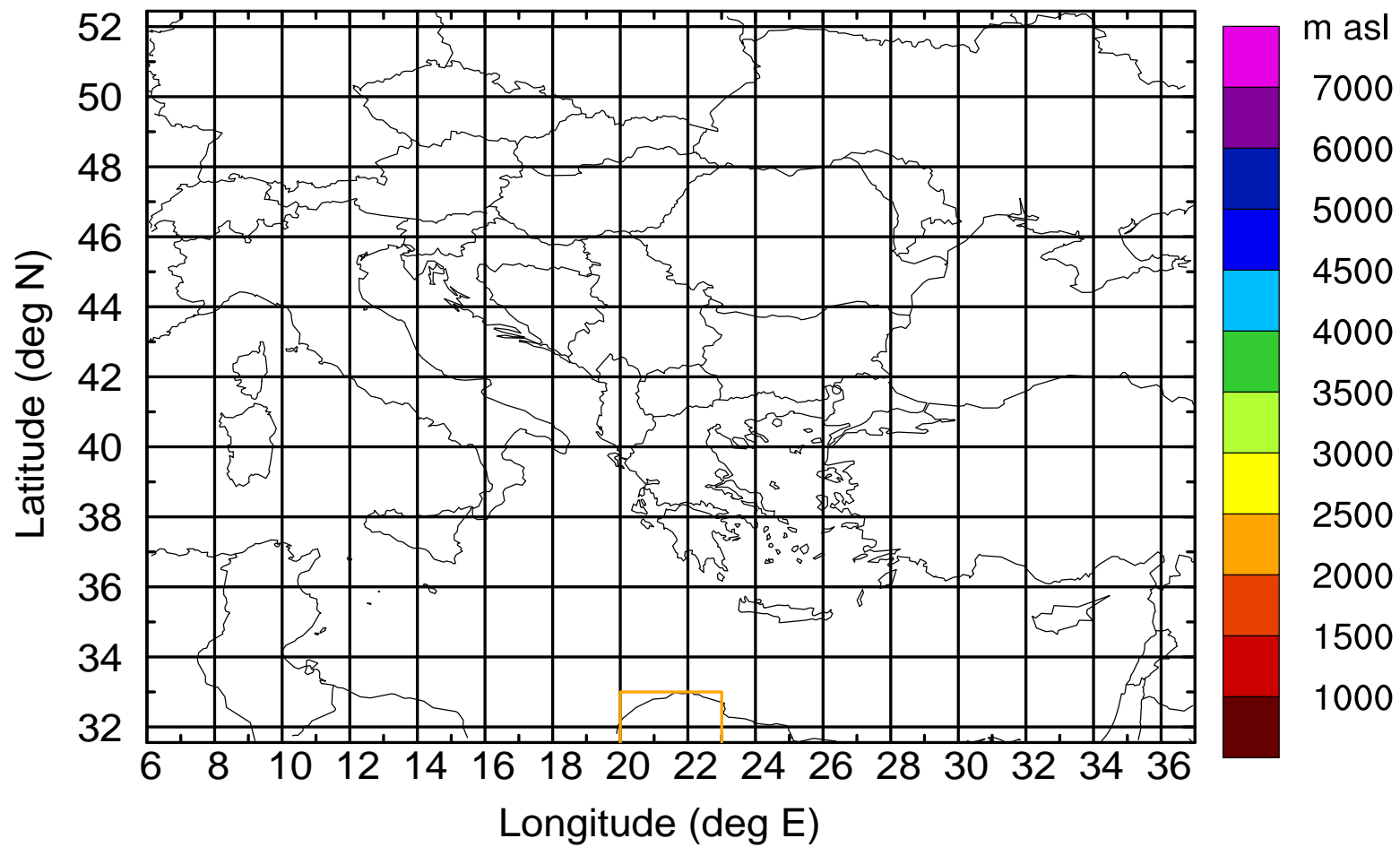
Level #1 of flight 170426a

BWD 20170426/12 -63H = 23/21 UTC



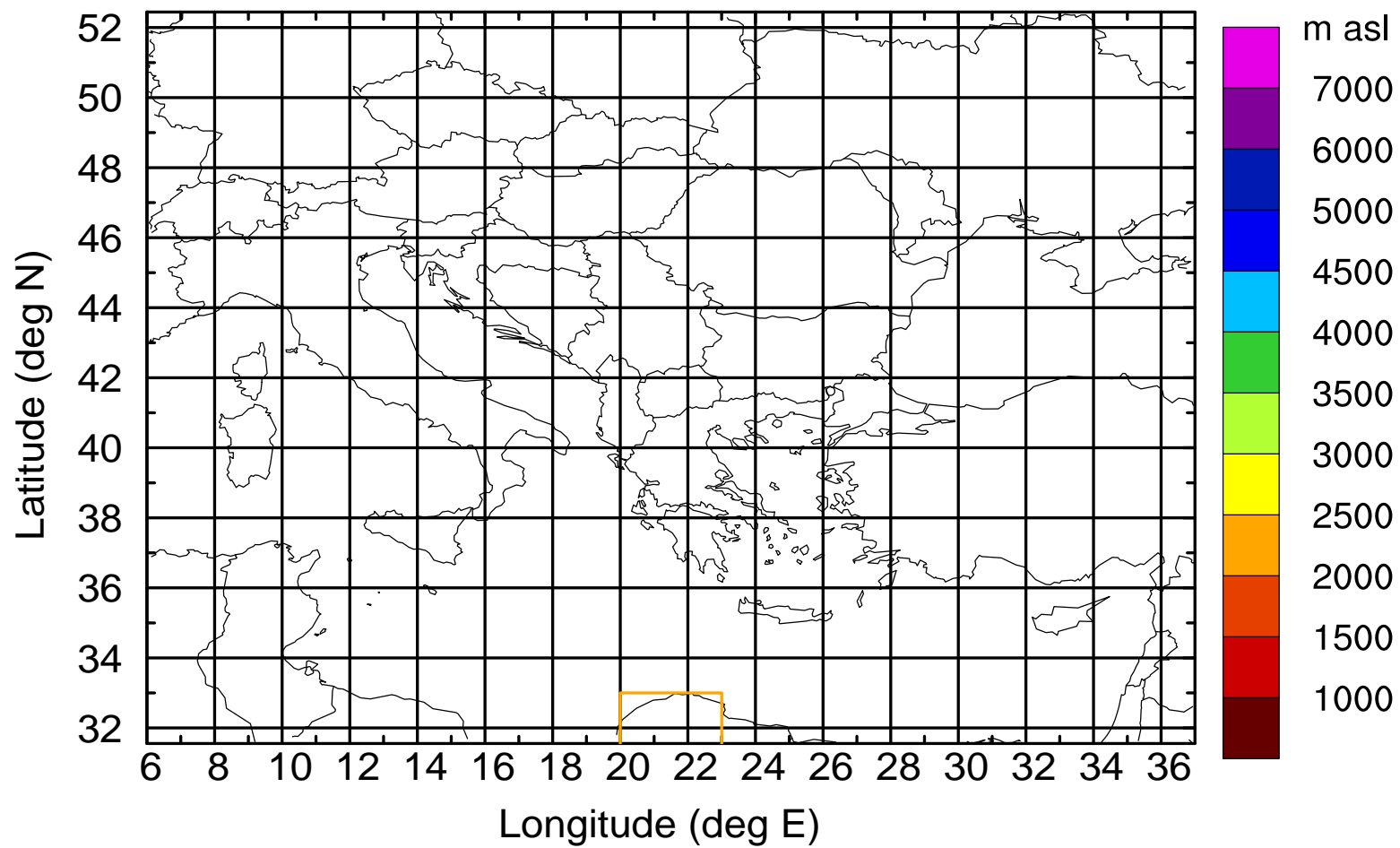
Level #1 of flight 170426a

BWD 20170426/12 -63H = 23/21 UTC



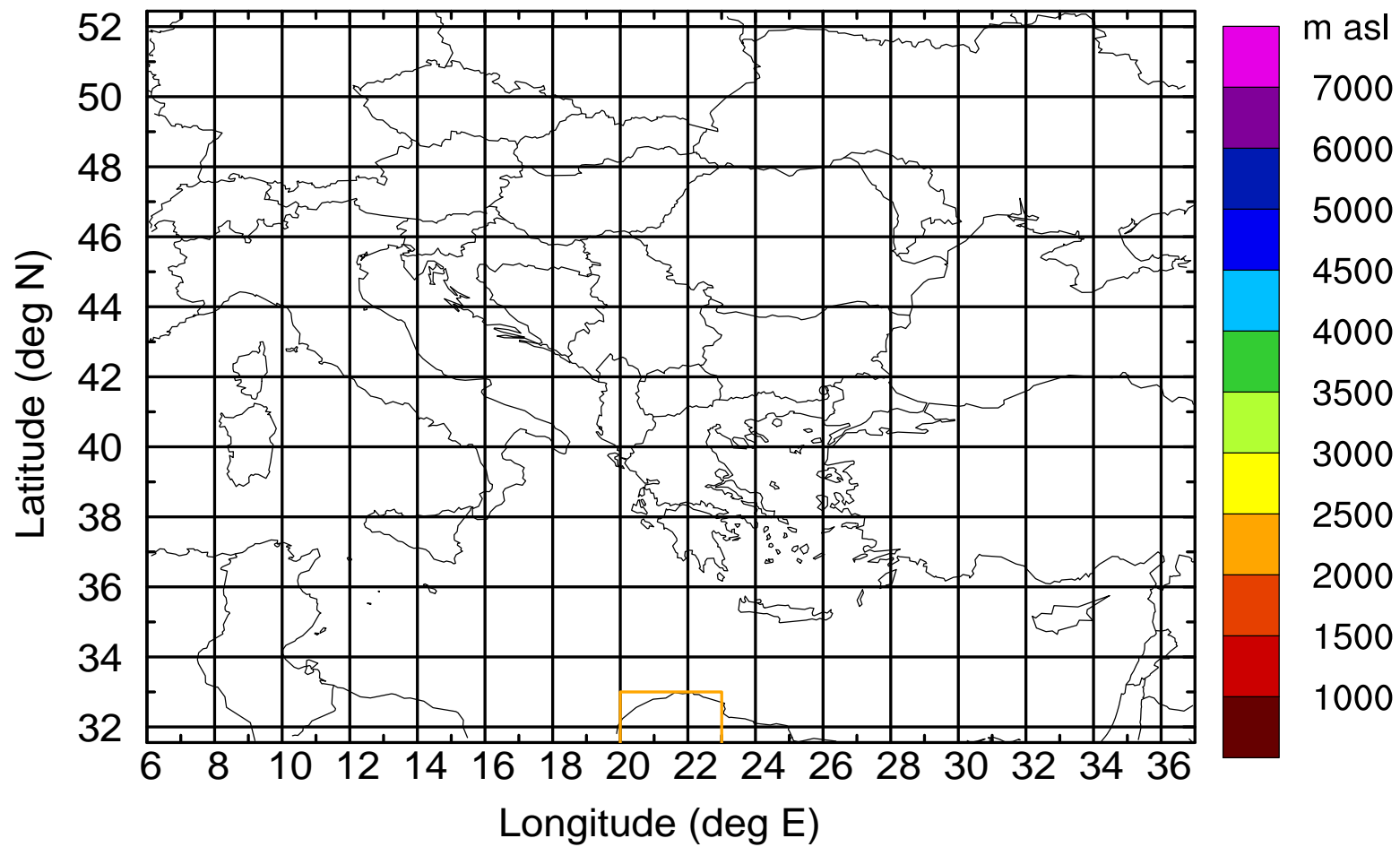
Level #1 of flight 170426a

BWD 20170426/12 -63H = 23/21 UTC



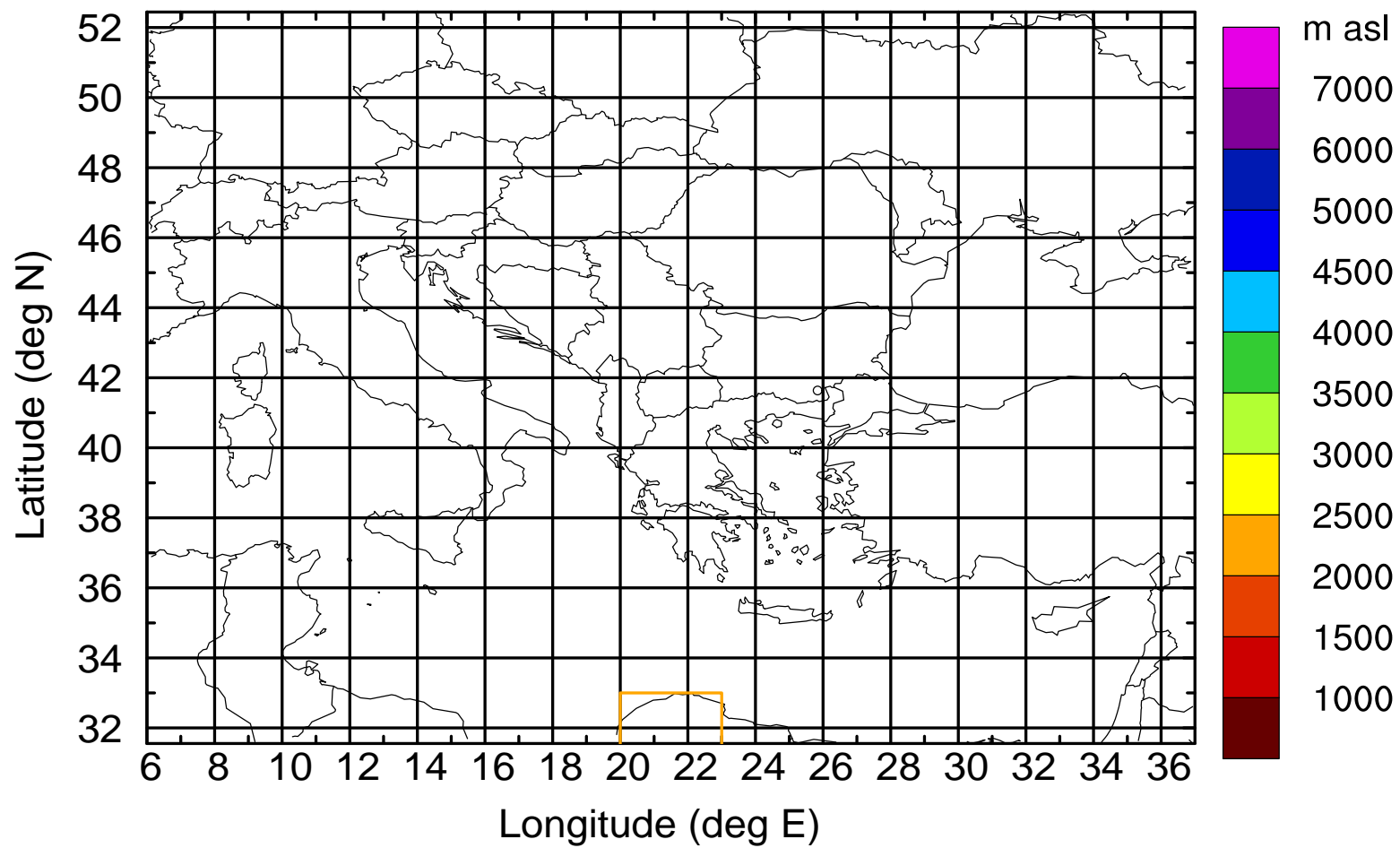
Level #1 of flight 170426a

BWD 20170426/12 -63H = 23/21 UTC



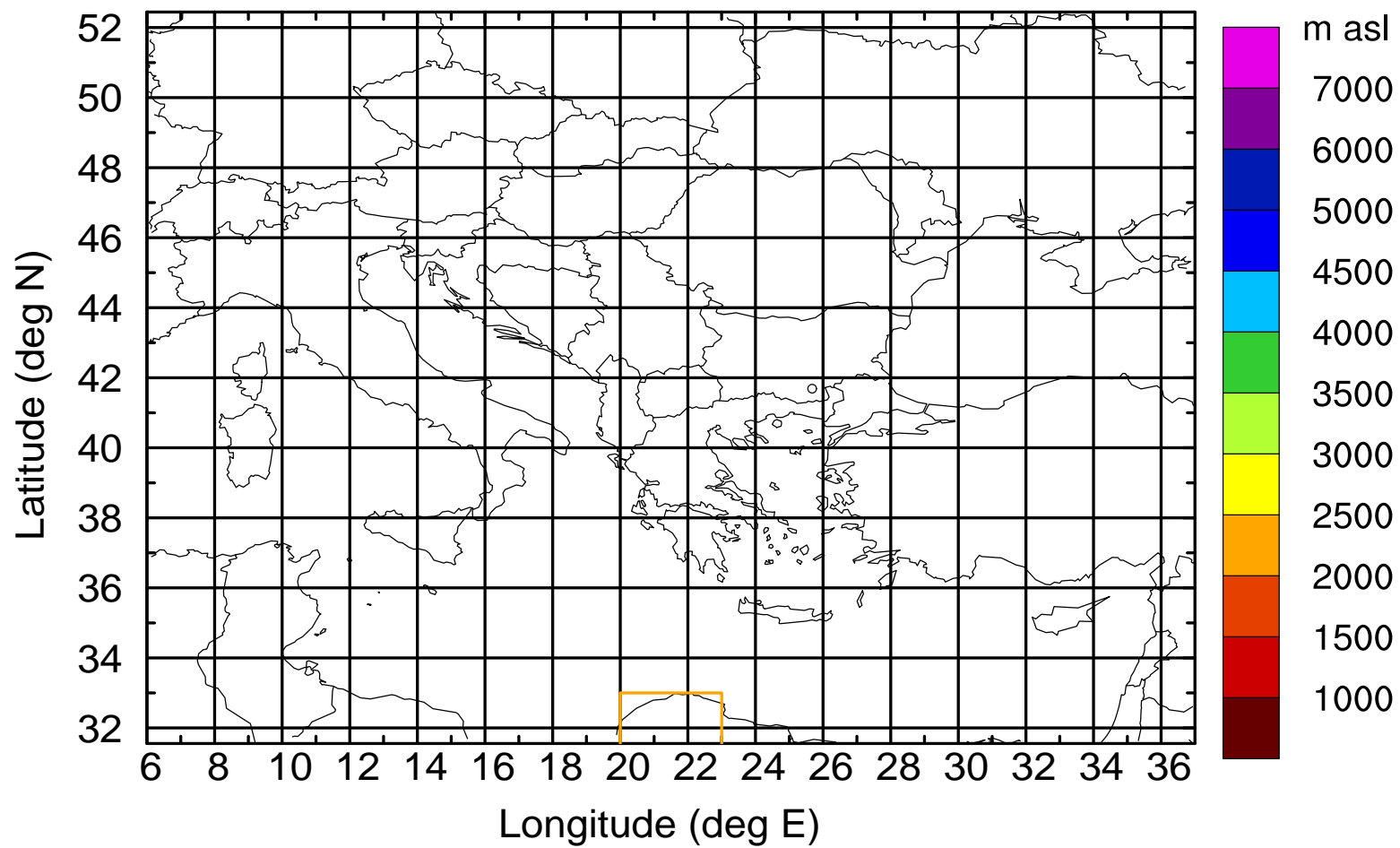
Level #1 of flight 170426a

BWD 20170426/12 -63H = 23/21 UTC



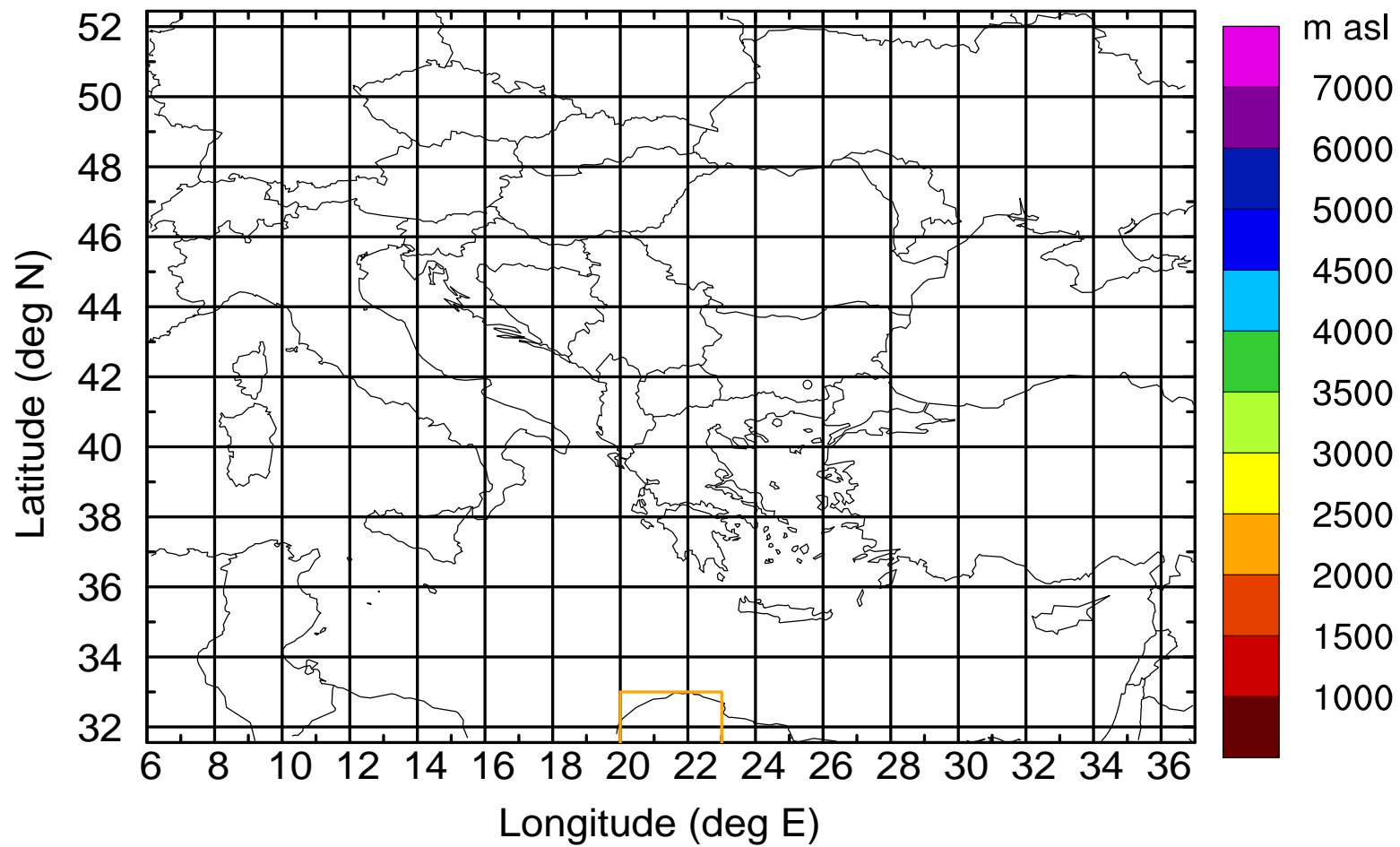
Level #1 of flight 170426a

BWD 20170426/12 -63H = 23/21 UTC



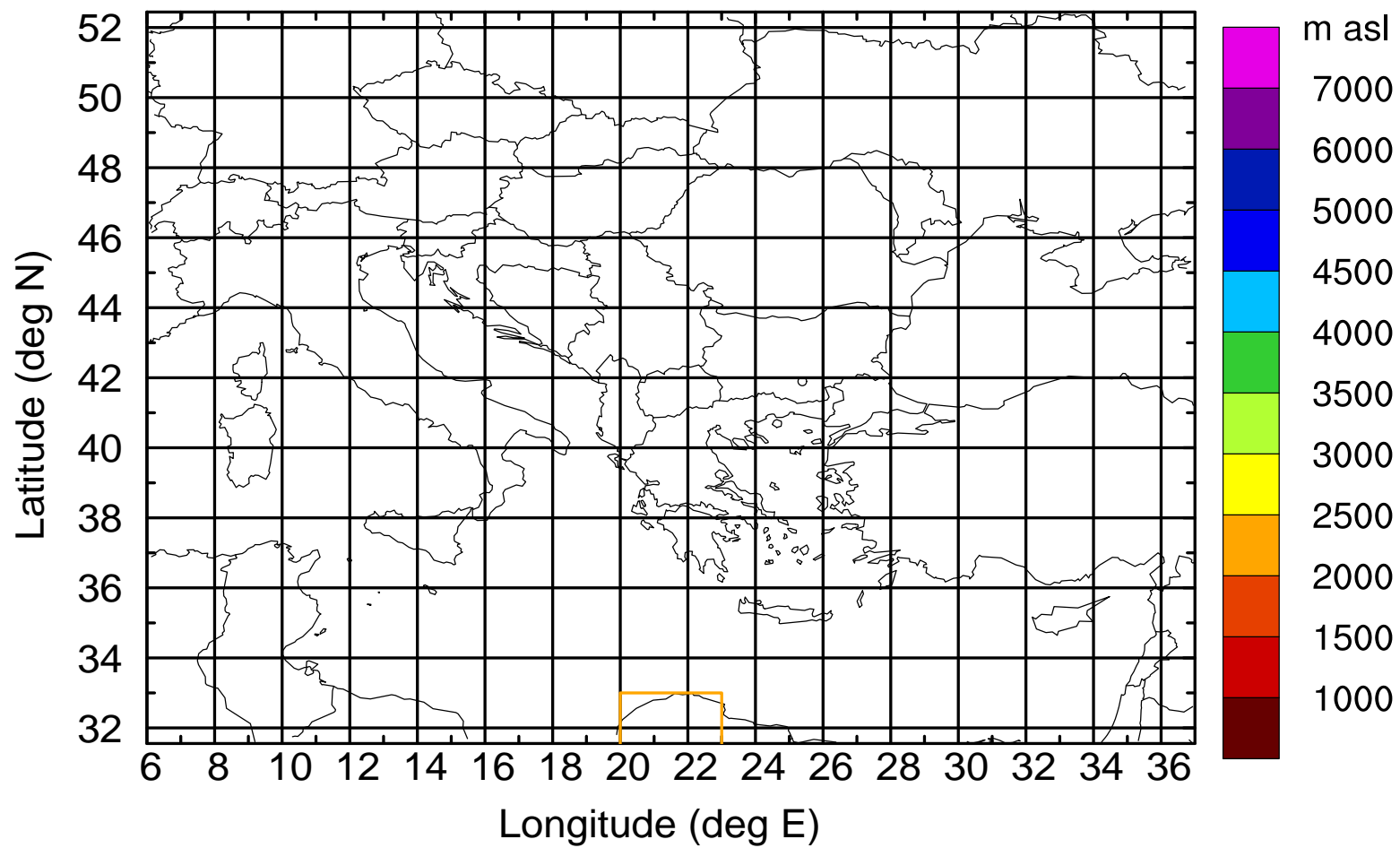
Level #1 of flight 170426a

BWD 20170426/12 -63H = 23/21 UTC



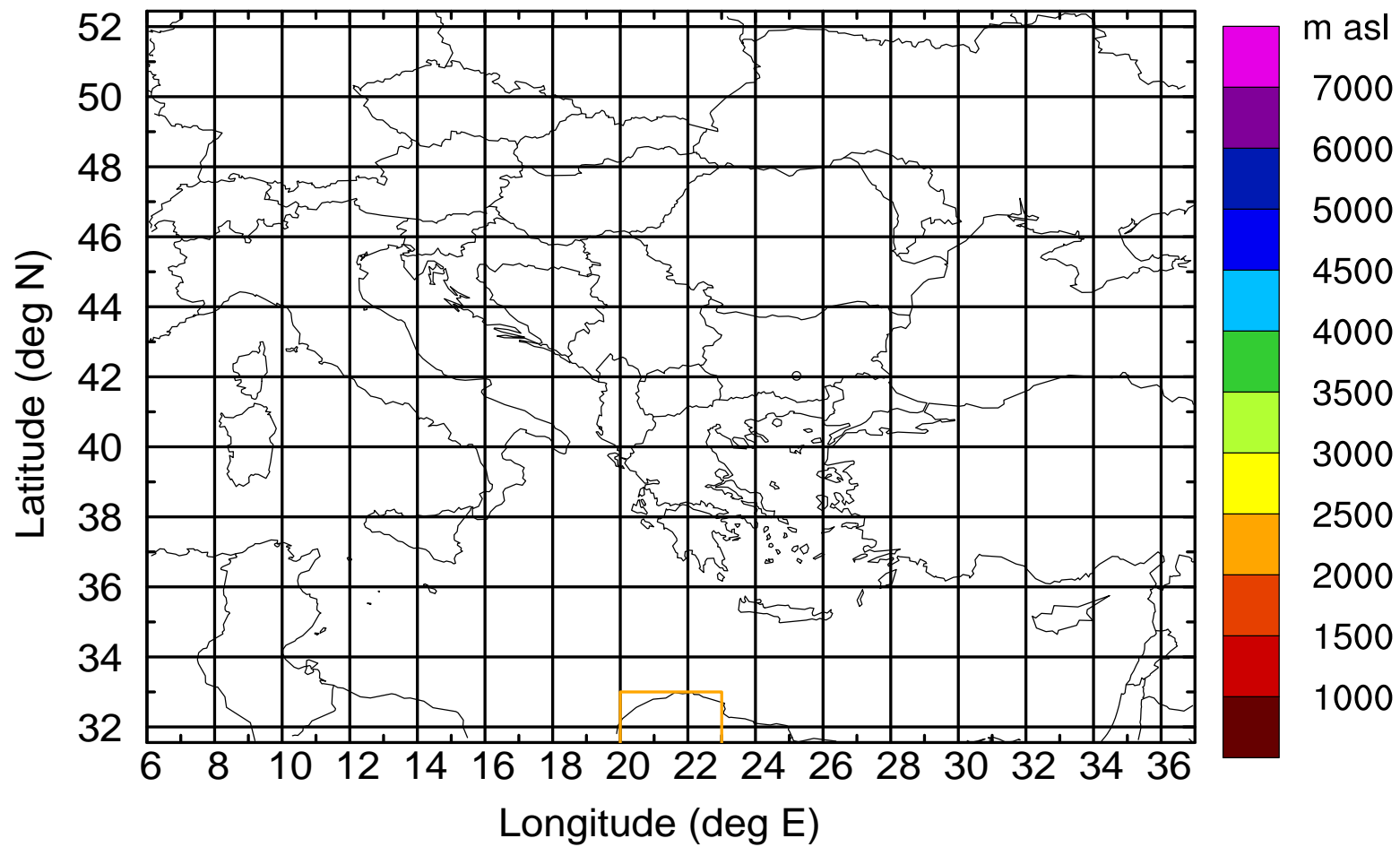
Level #1 of flight 170426a

BWD 20170426/12 -63H = 23/21 UTC



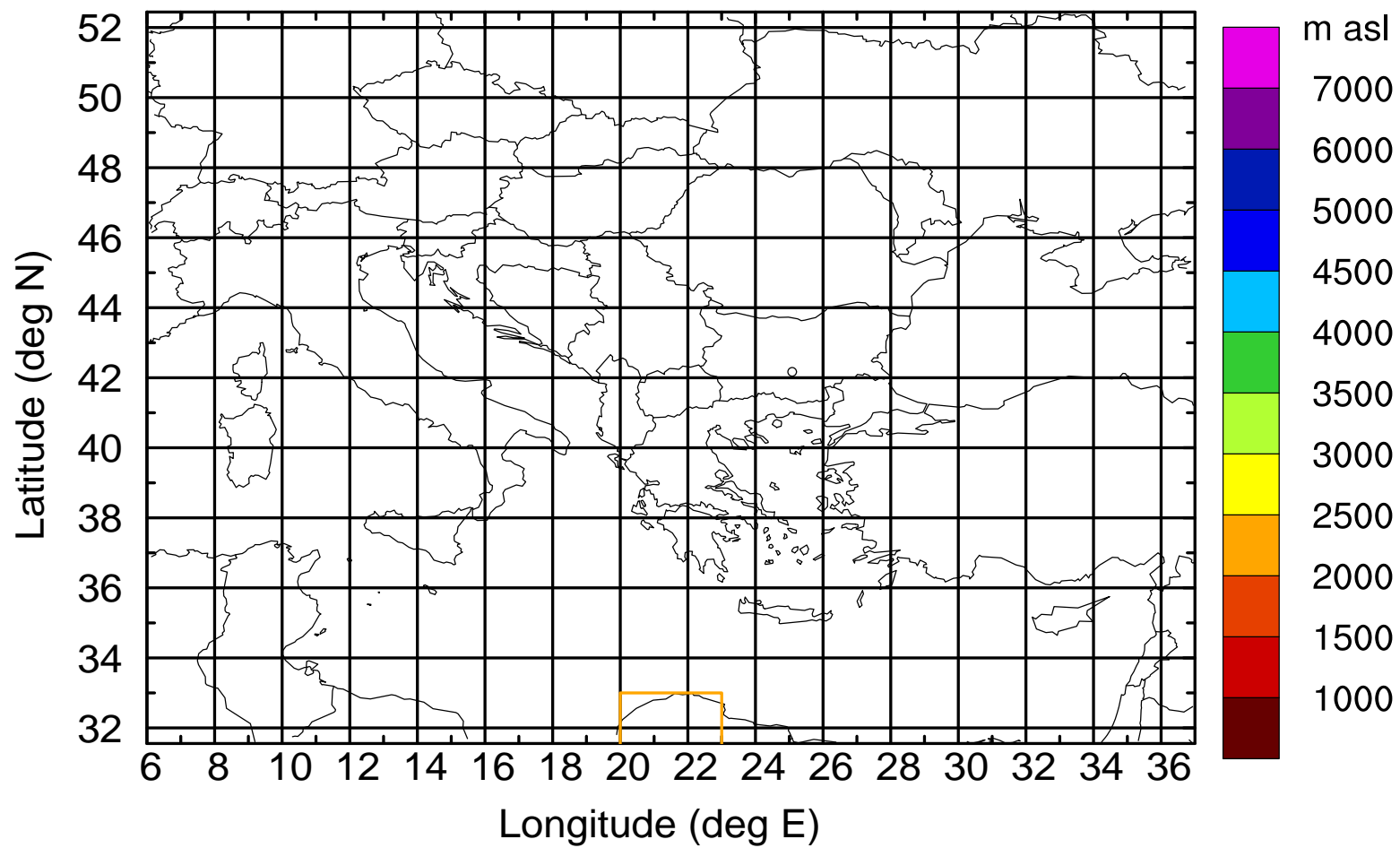
Level #1 of flight 170426a

BWD 20170426/12 -63H = 23/21 UTC



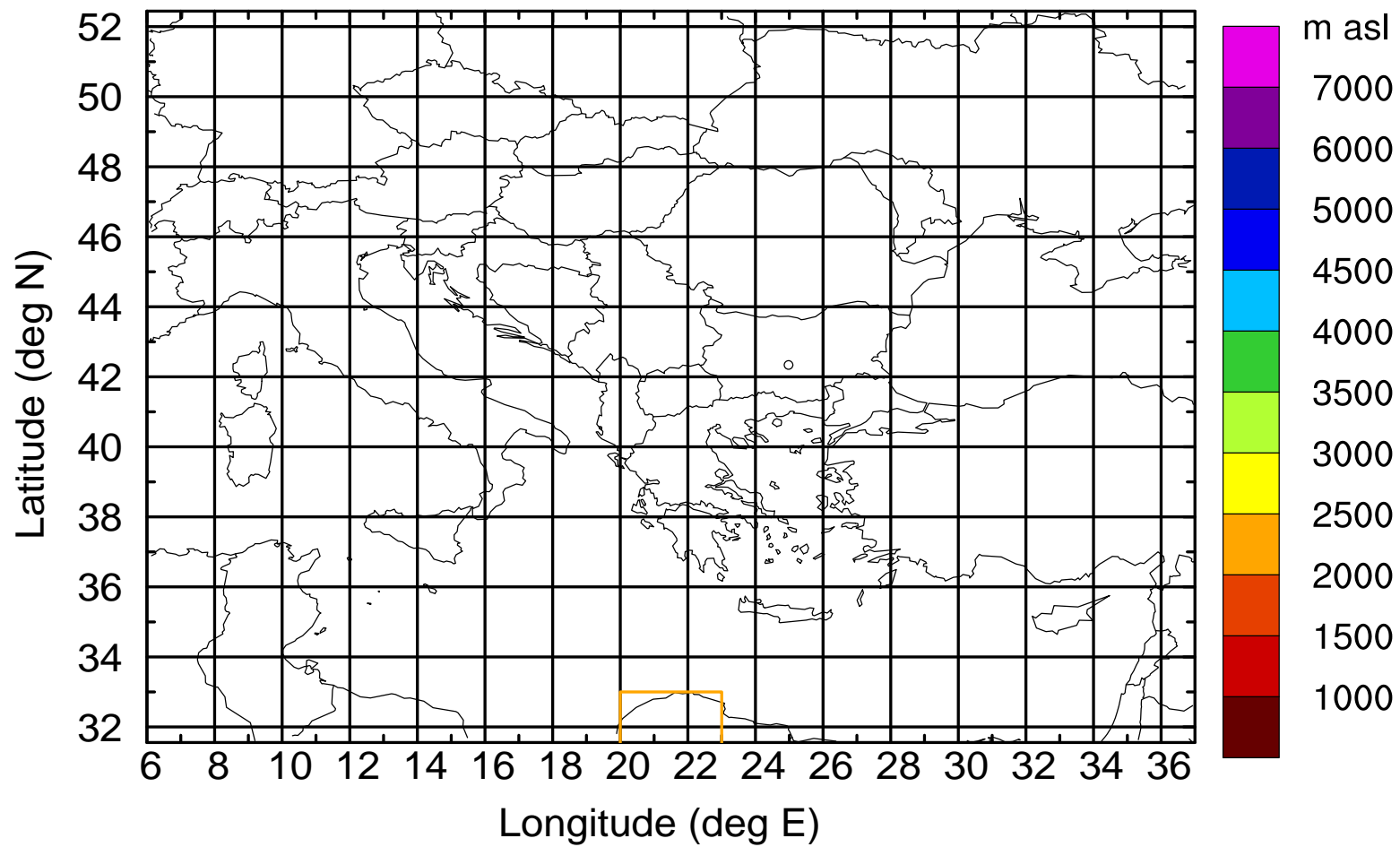
Level #1 of flight 170426a

BWD 20170426/12 -63H = 23/21 UTC



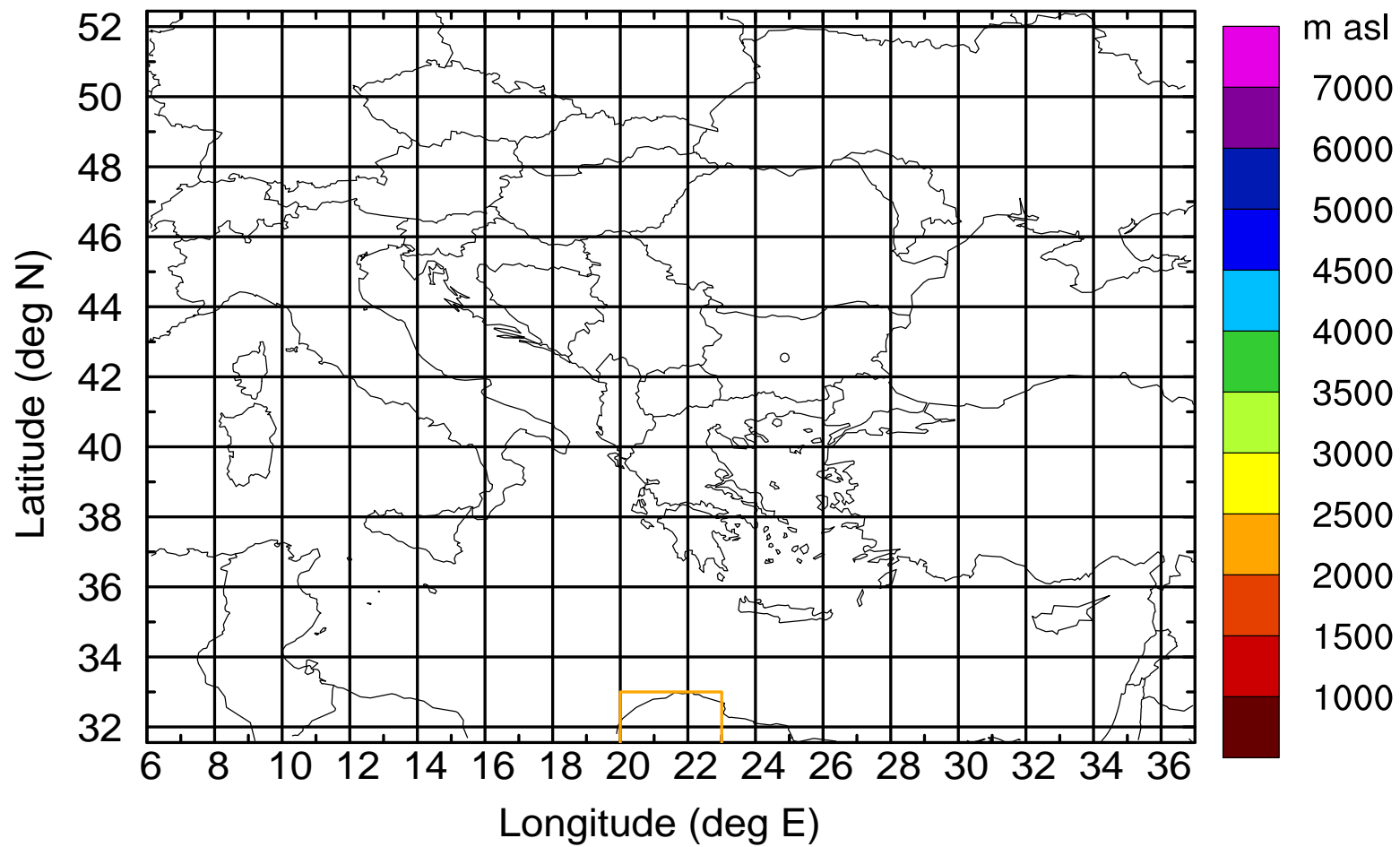
Level #1 of flight 170426a

BWD 20170426/12 -63H = 23/21 UTC



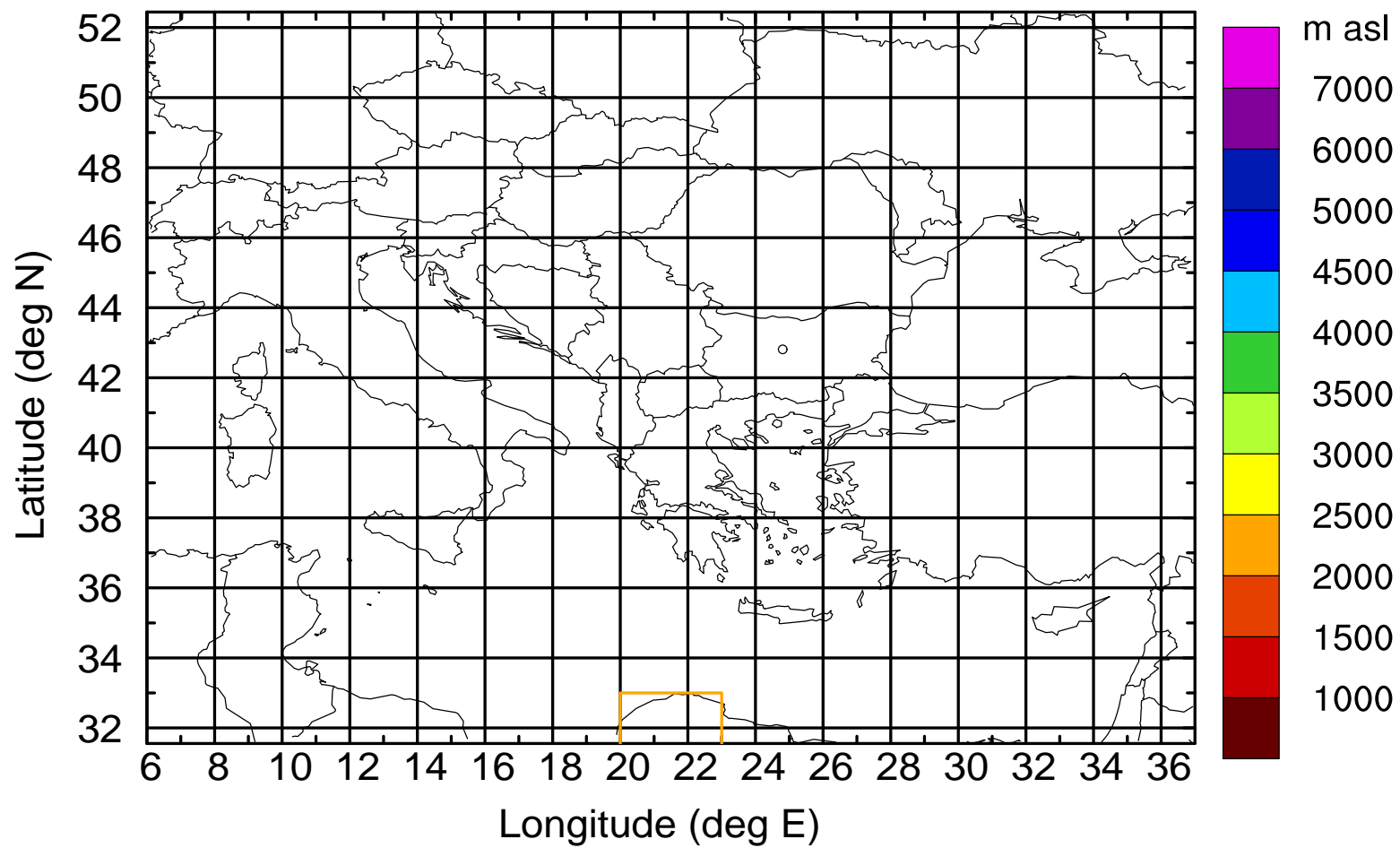
Level #1 of flight 170426a

BWD 20170426/12 -63H = 23/21 UTC



Level #1 of flight 170426a

BWD 20170426/12 -63H = 23/21 UTC



Level #1 of flight 170426a

BWD 20170426/12 -63H = 23/21 UTC

