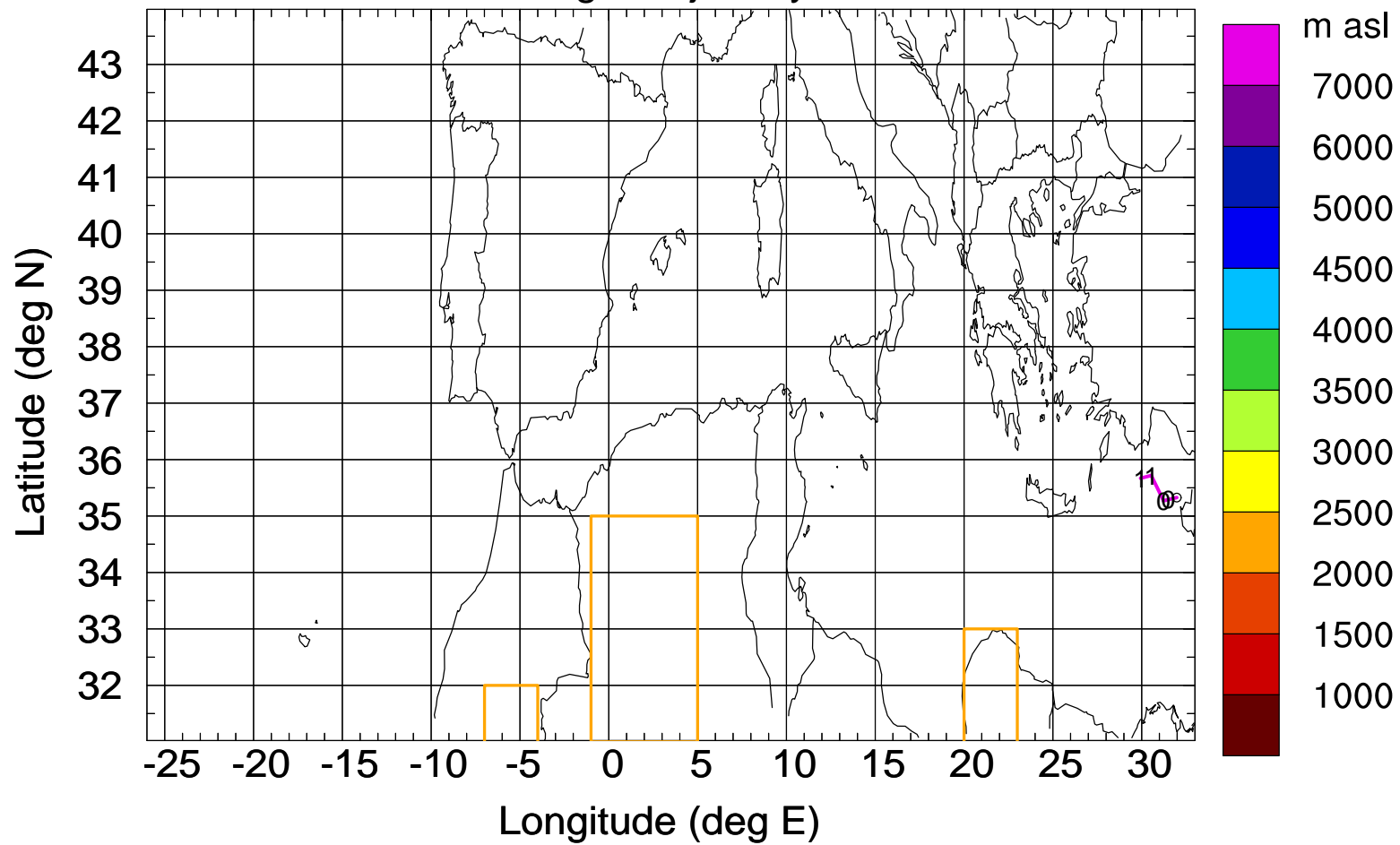


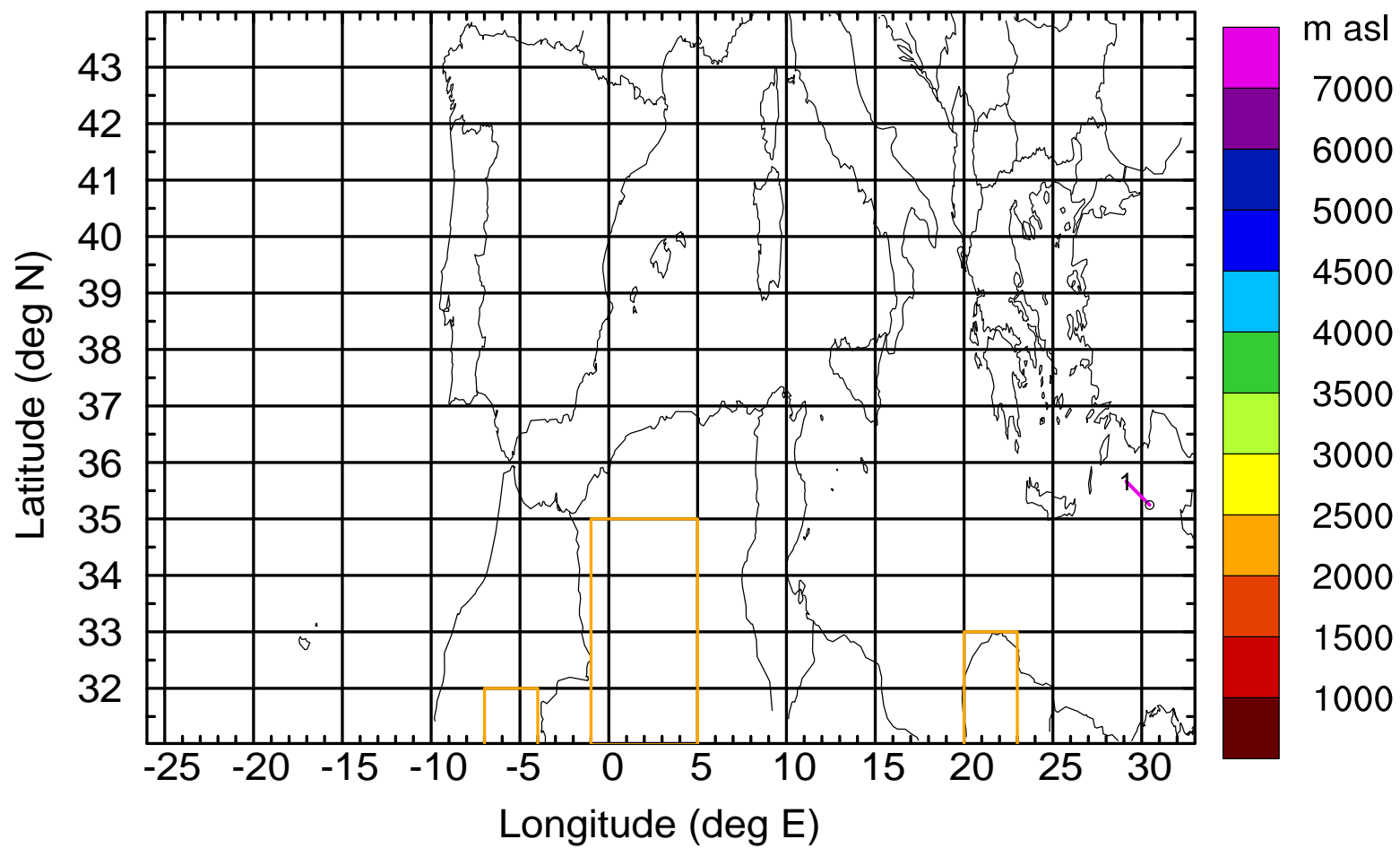
Level #9 of flight 170425a

Flight trajectory



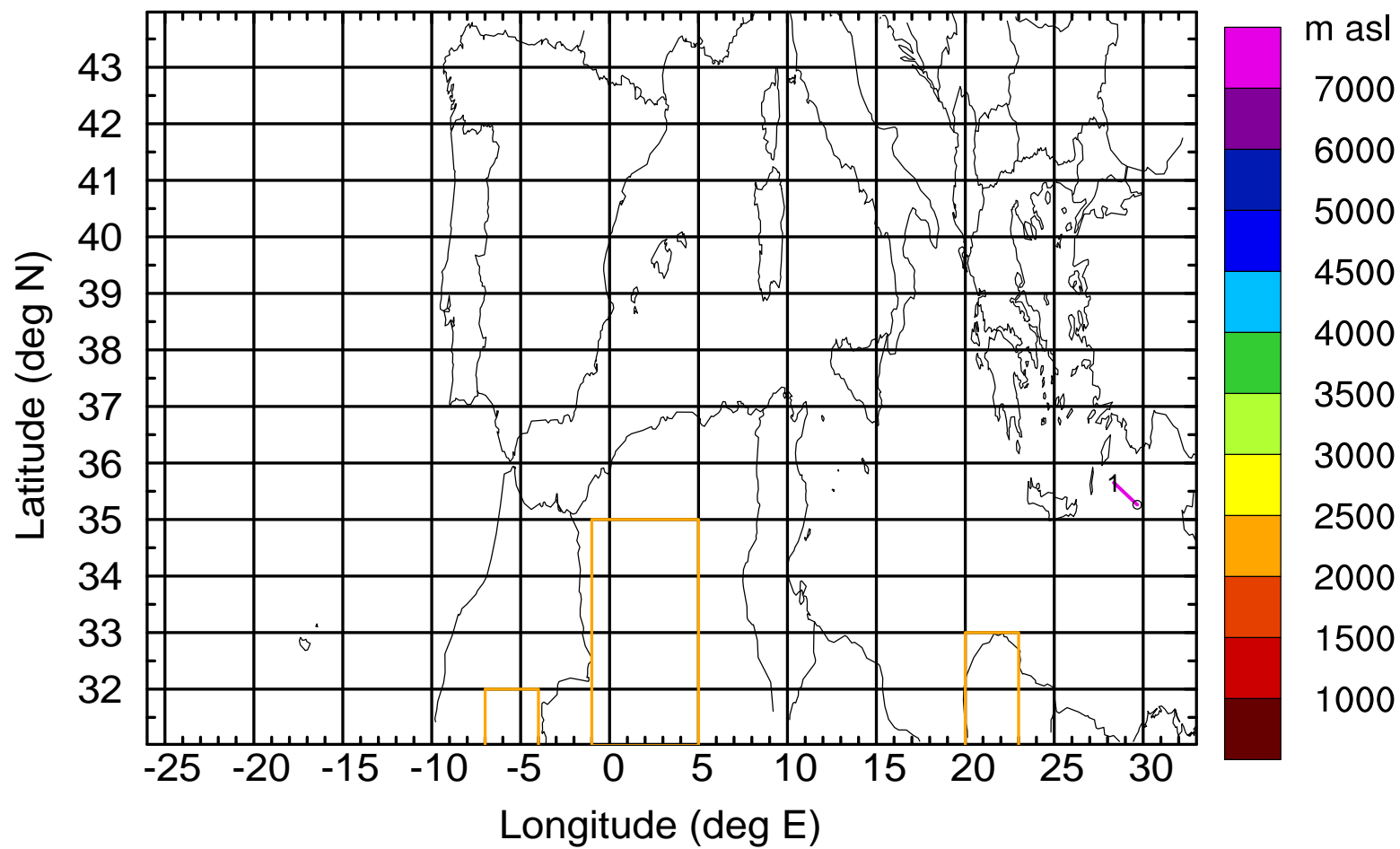
Level #9 of flight 170425a

BWD 20170425/09 -01H = 25/08 UTC



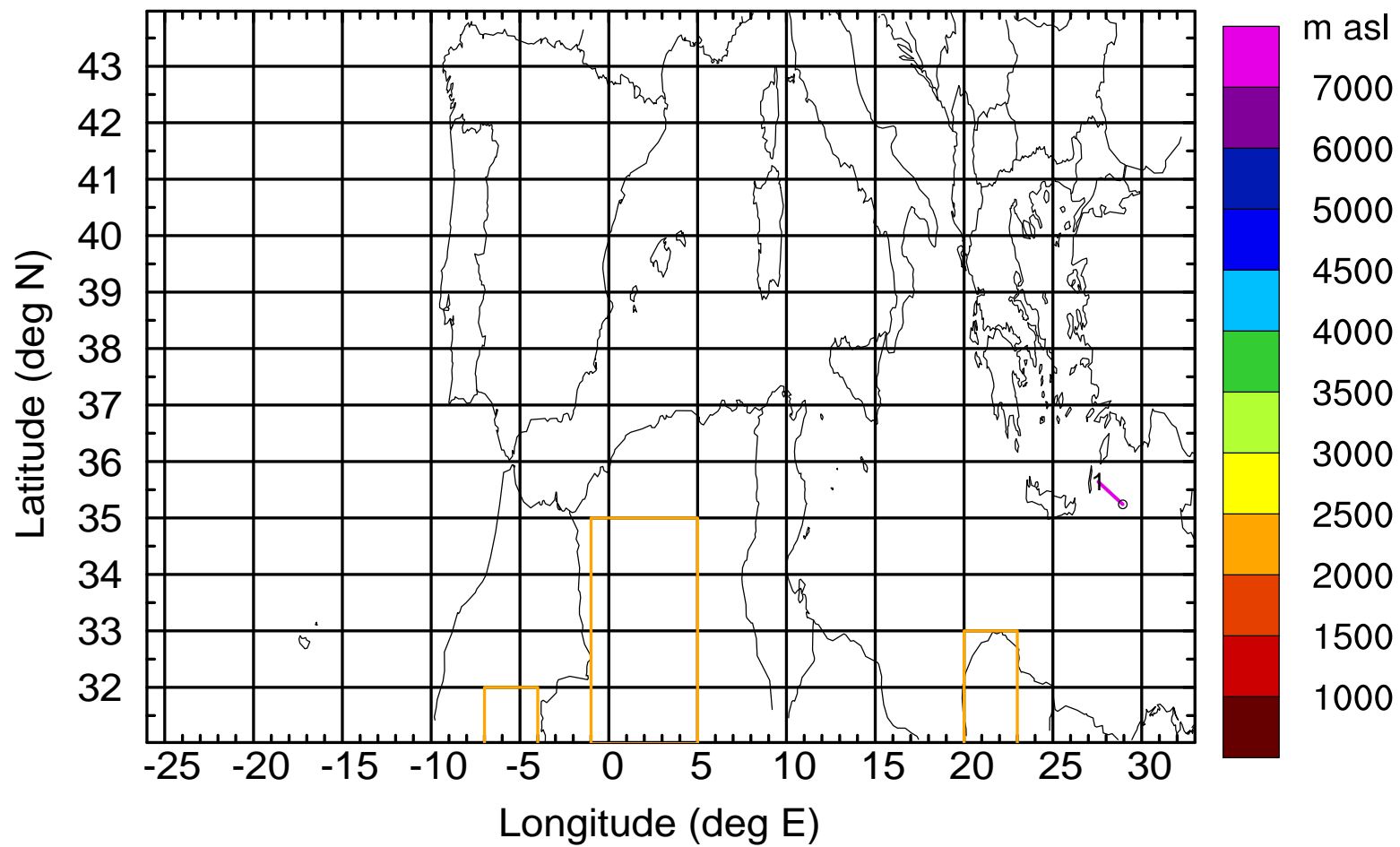
Level #9 of flight 170425a

BWD 20170425/09 -02H = 25/07 UTC



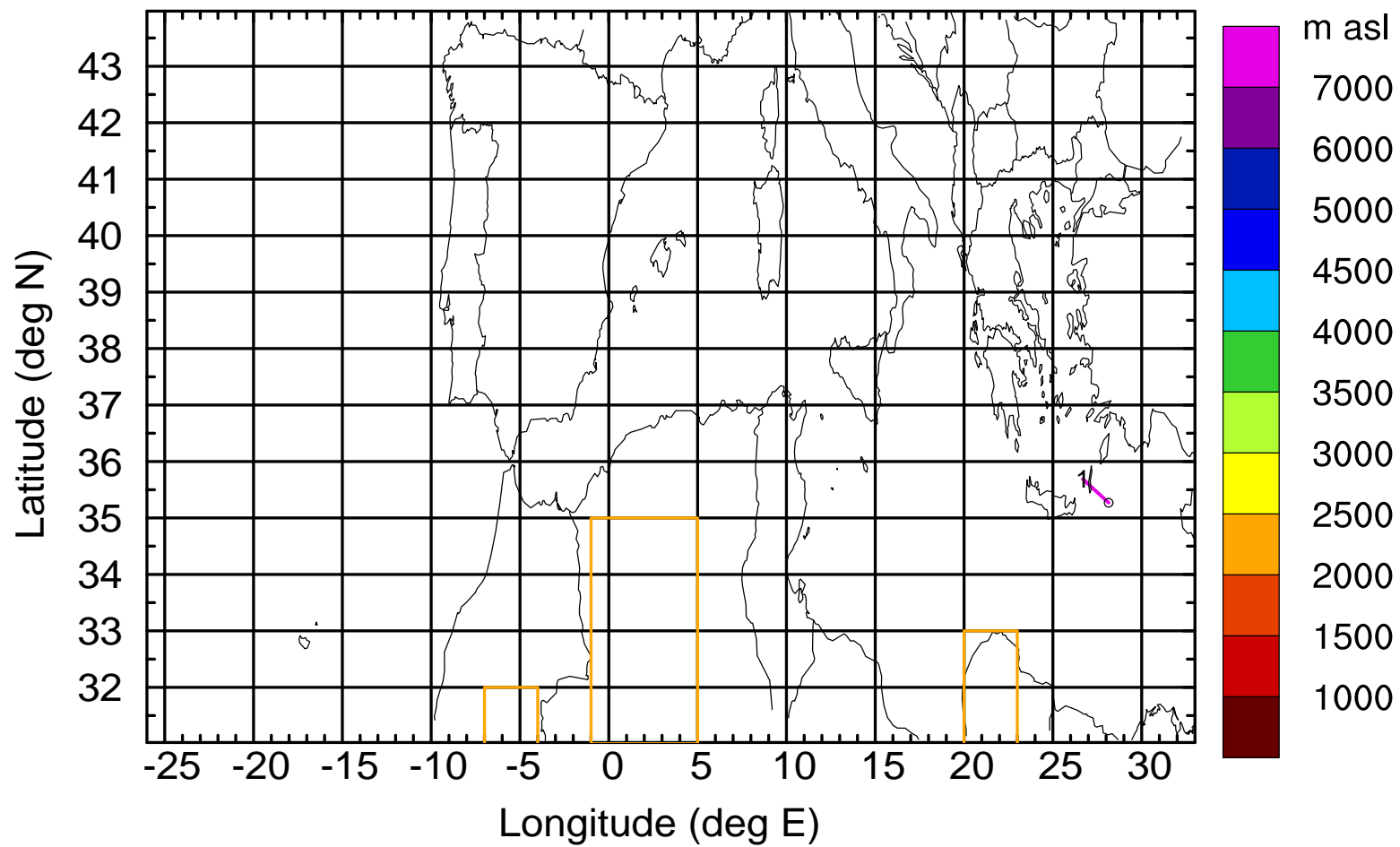
Level #9 of flight 170425a

BWD 20170425/09 -03H = 25/06 UTC



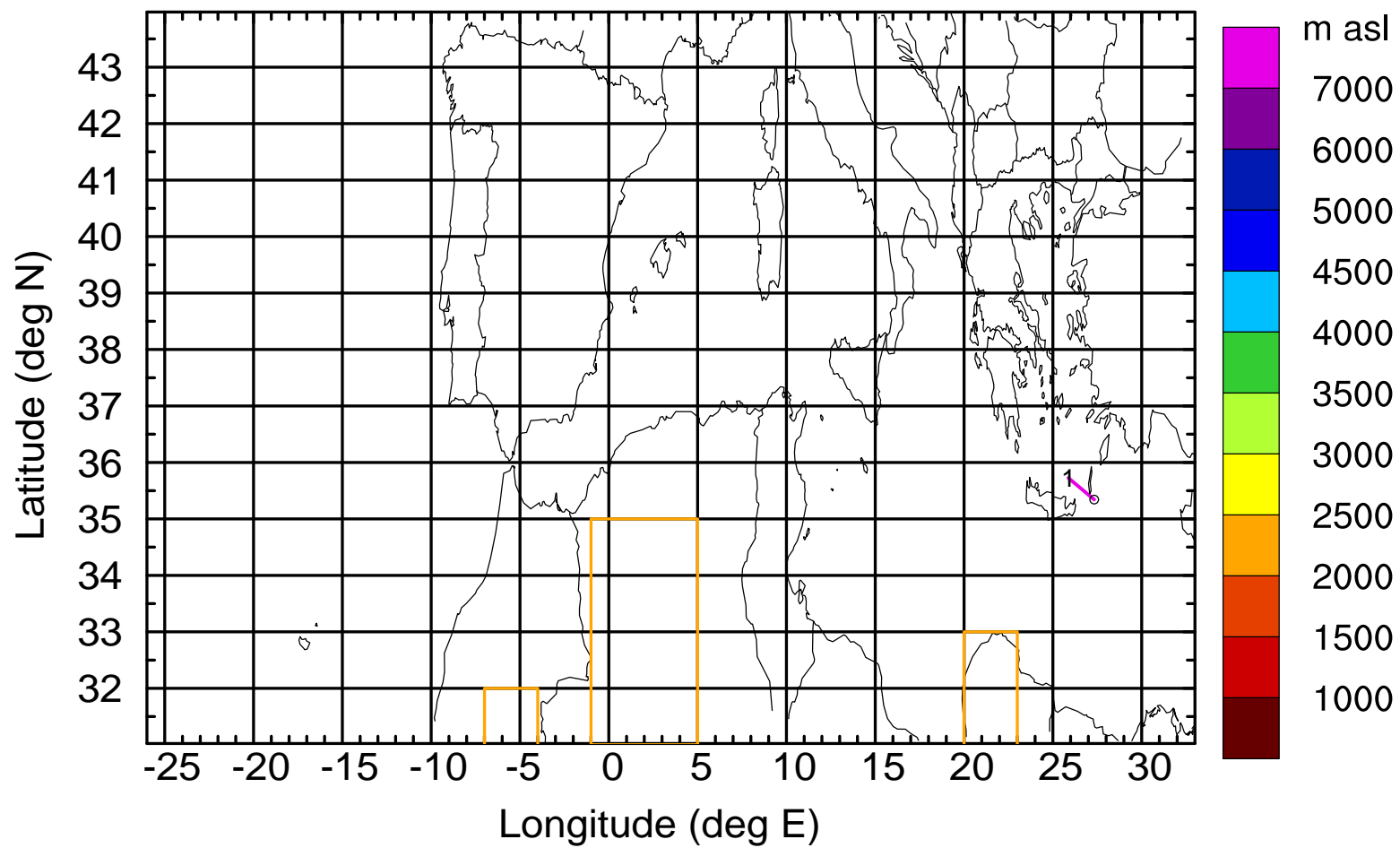
Level #9 of flight 170425a

BWD 20170425/09 -04H = 25/05 UTC



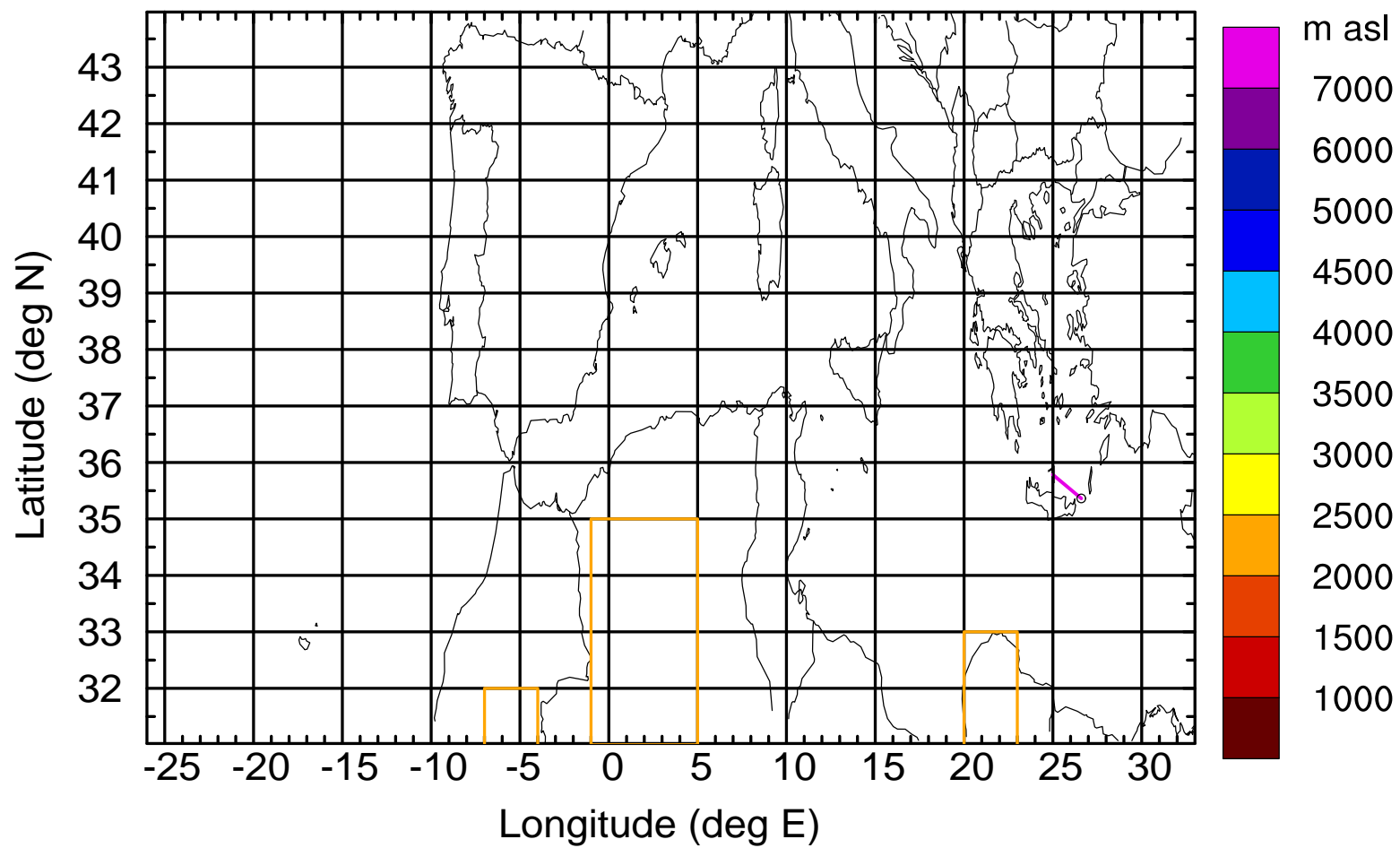
Level #9 of flight 170425a

BWD 20170425/09 -05H = 25/04 UTC



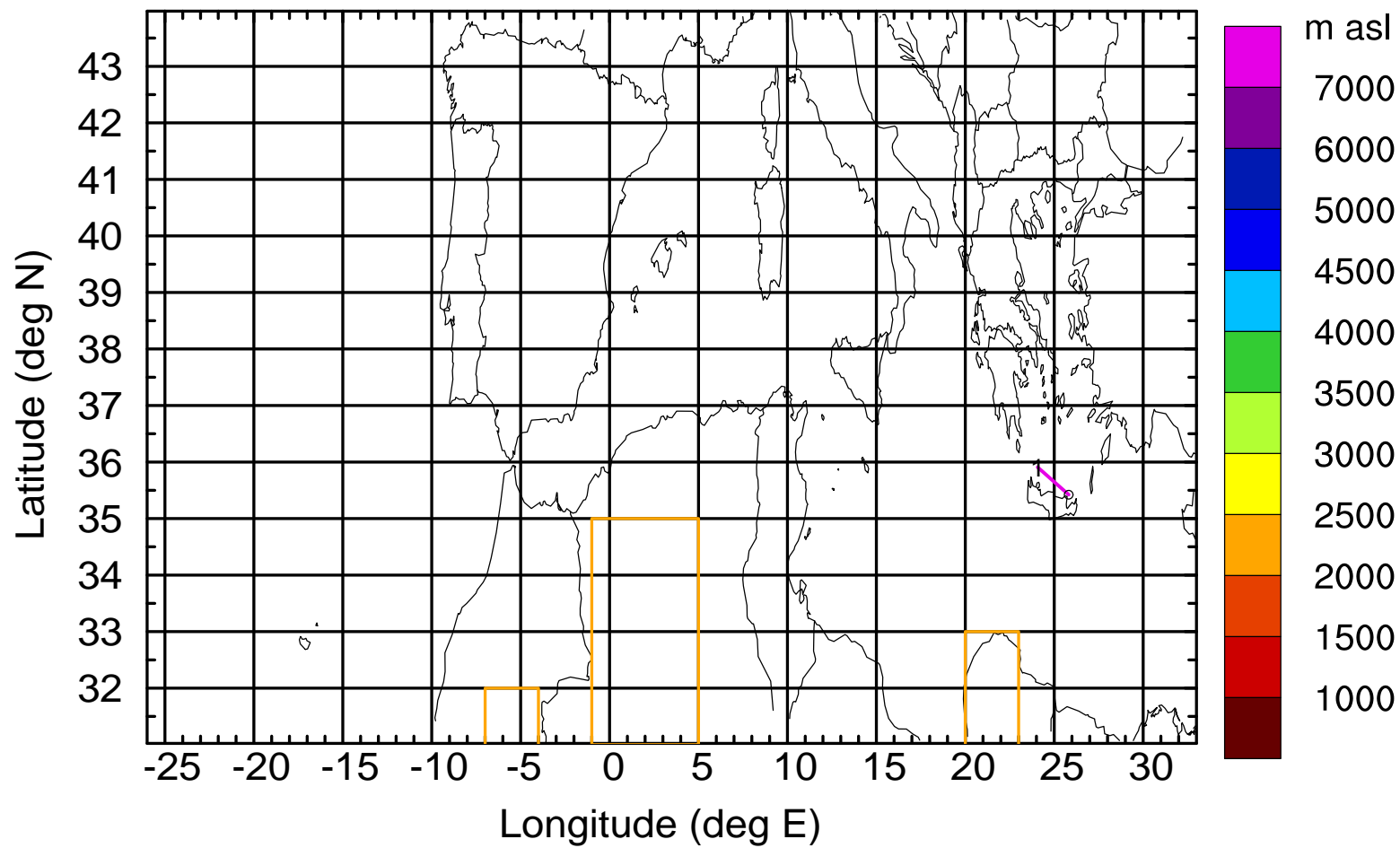
Level #9 of flight 170425a

BWD 20170425/09 -06H = 25/03 UTC



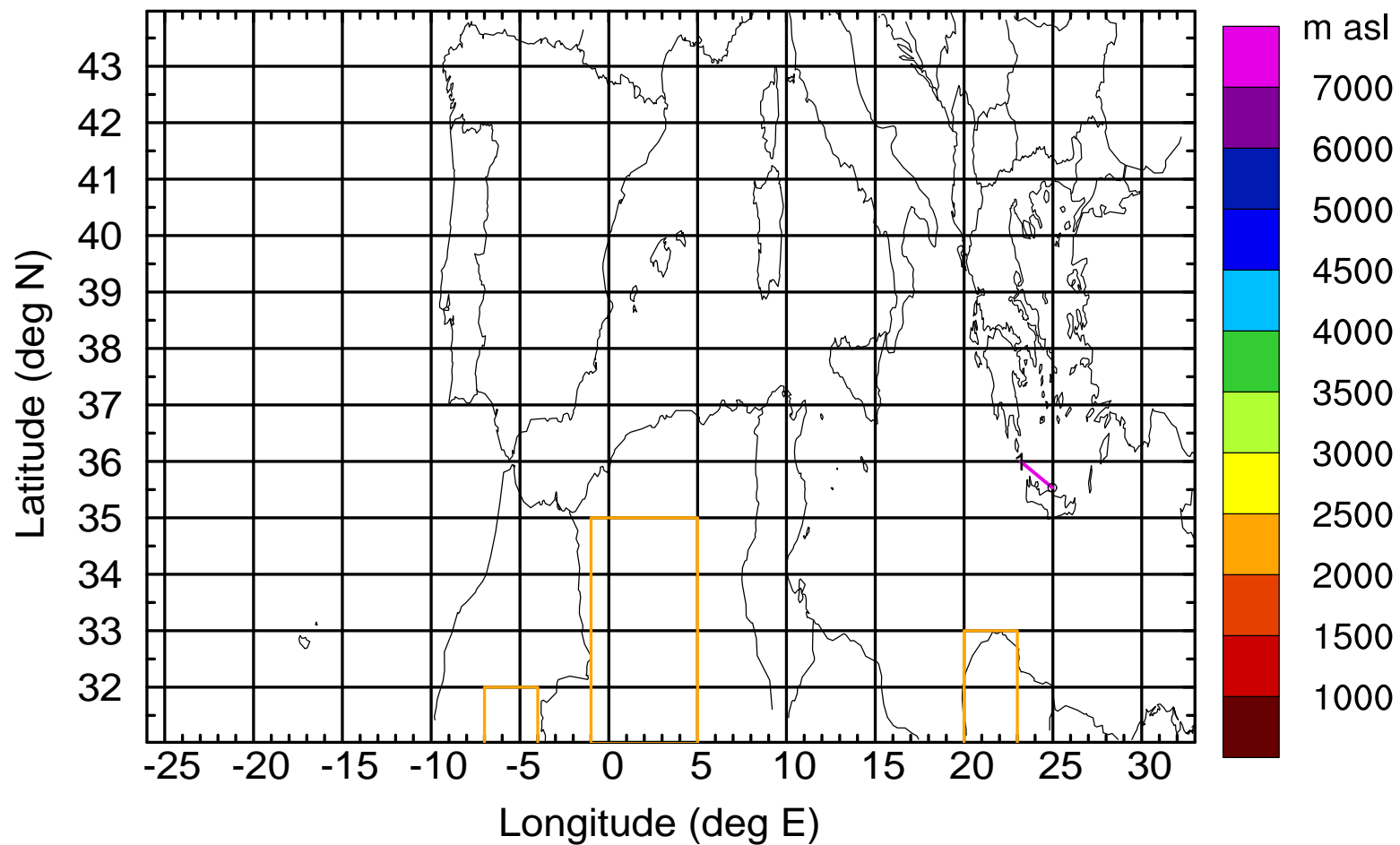
Level #9 of flight 170425a

BWD 20170425/09 -07H = 25/02 UTC



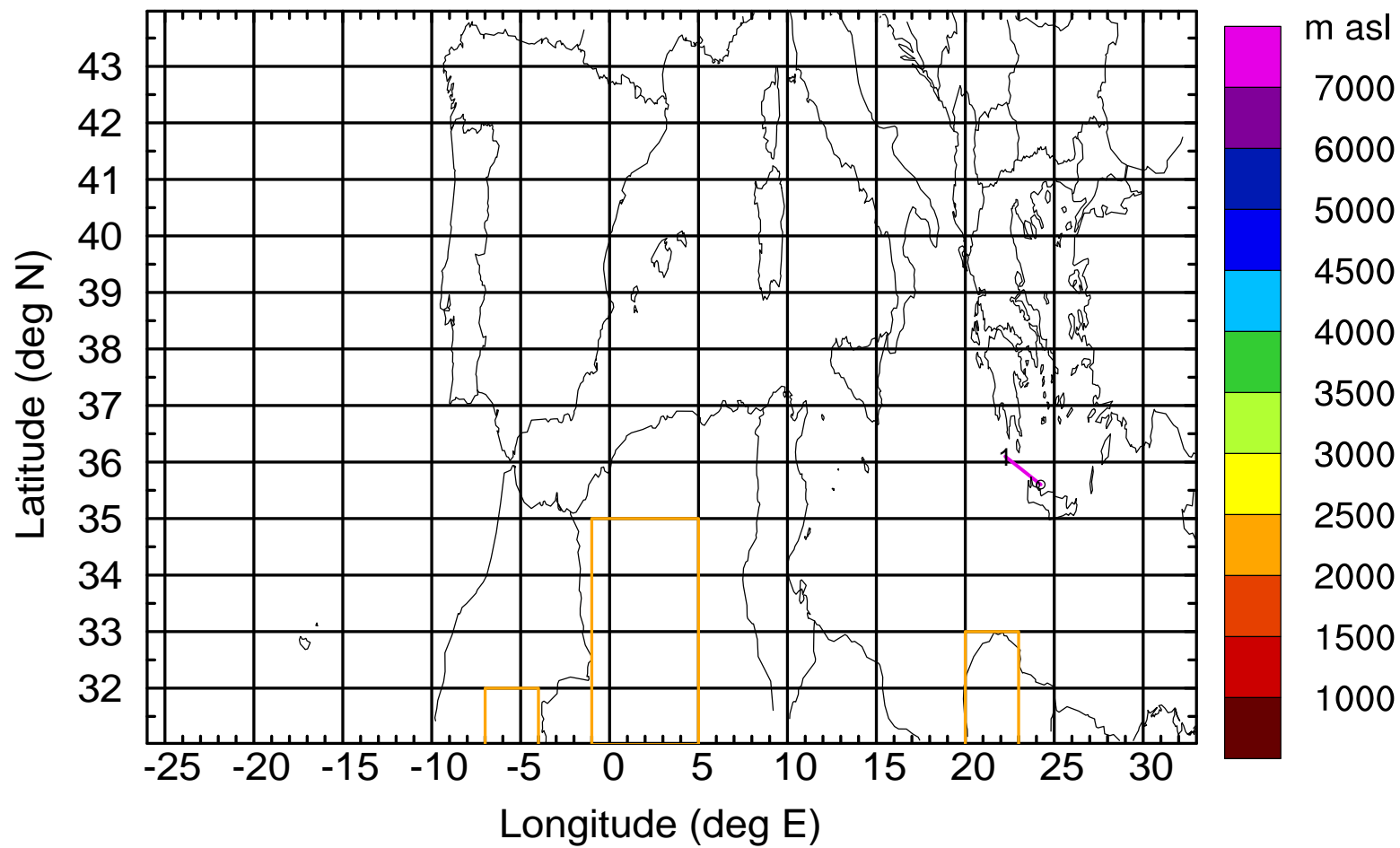
Level #9 of flight 170425a

BWD 20170425/09 -08H = 25/01 UTC



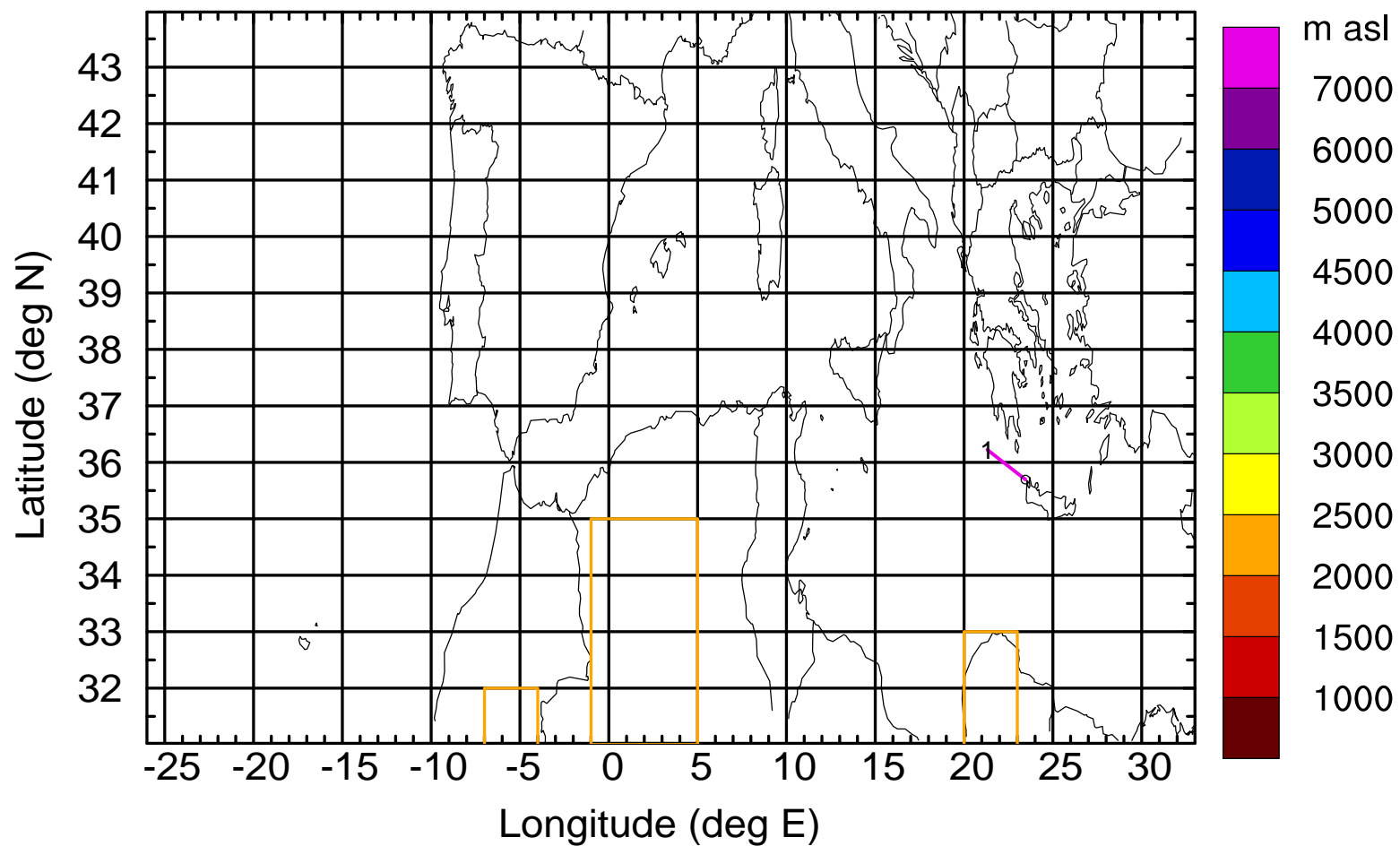
Level #9 of flight 170425a

BWD 20170425/09 -09H = 25/00 UTC



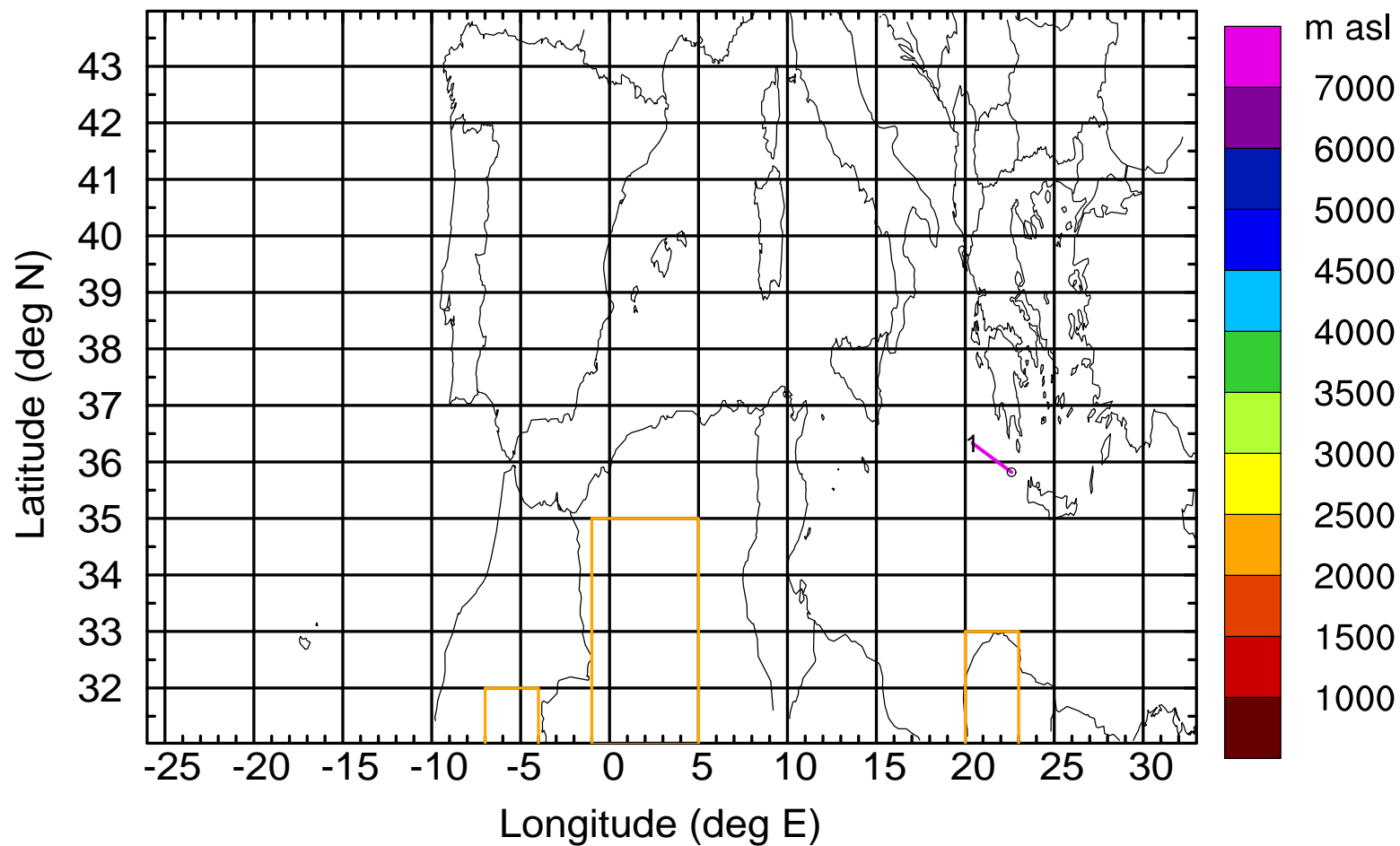
Level #9 of flight 170425a

BWD 20170425/09 -10H = 24/23 UTC



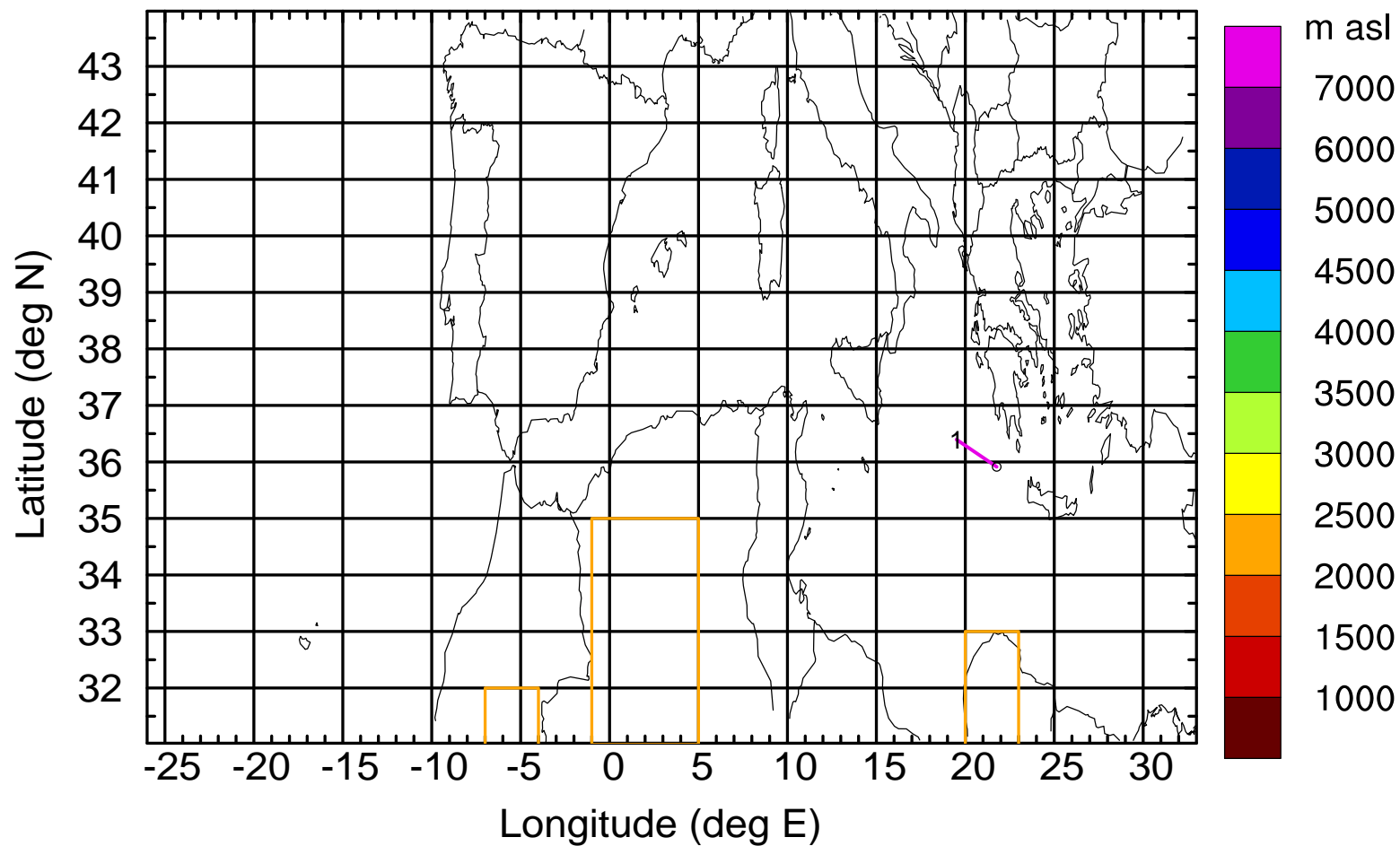
Level #9 of flight 170425a

BWD 20170425/09 -11H = 24/22 UTC



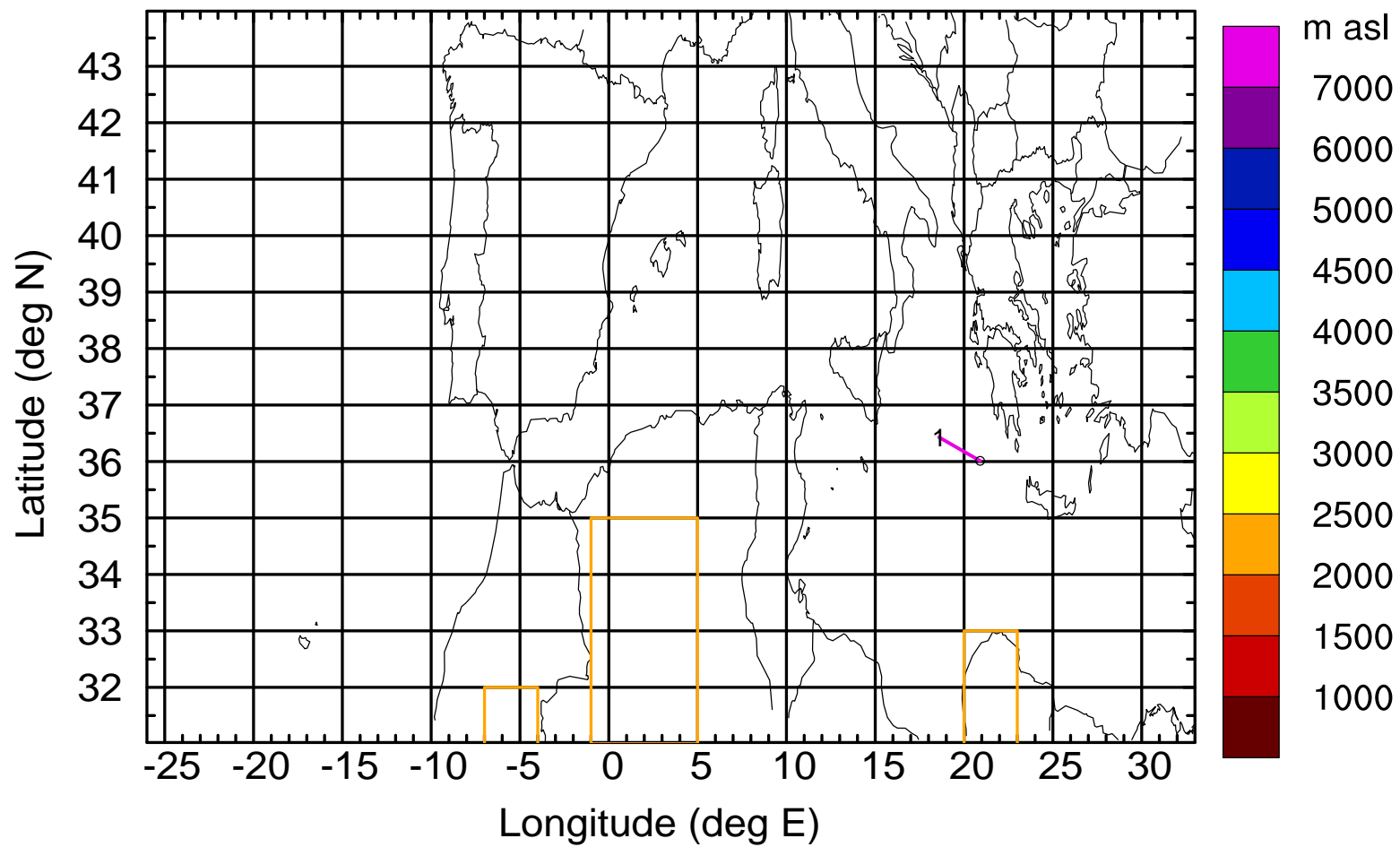
Level #9 of flight 170425a

BWD 20170425/09 -12H = 24/21 UTC



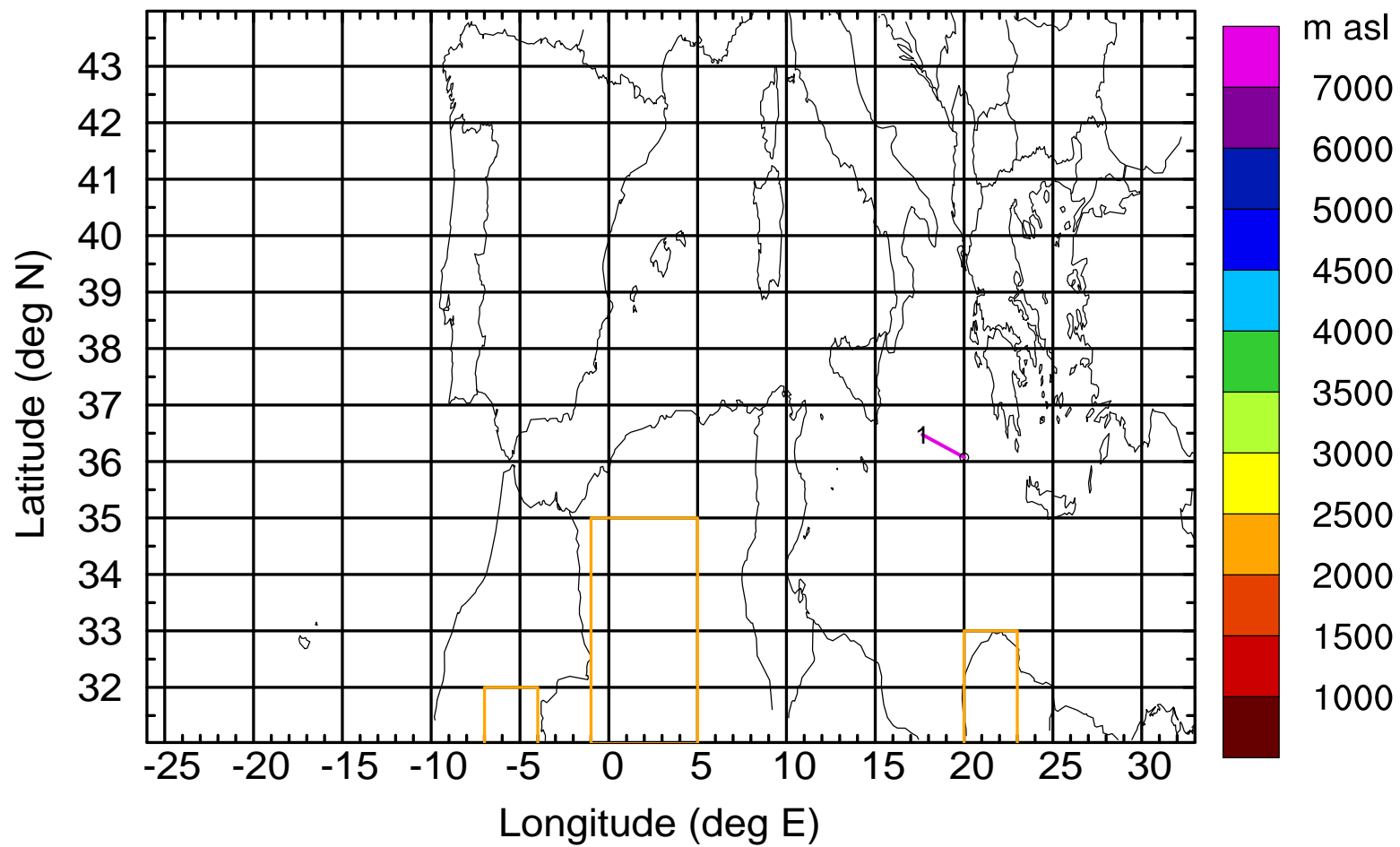
Level #9 of flight 170425a

BWD 20170425/09 -13H = 24/20 UTC



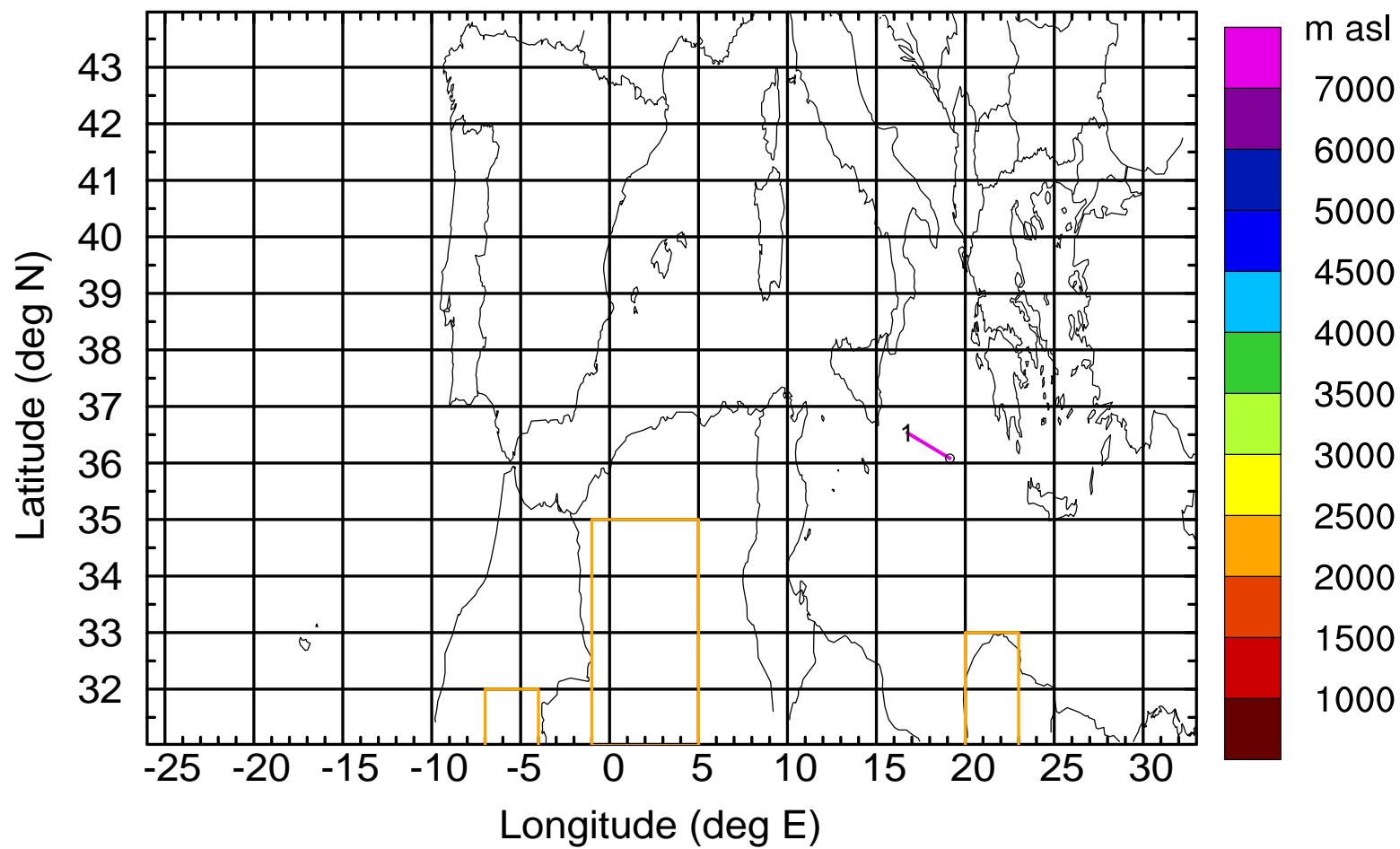
Level #9 of flight 170425a

BWD 20170425/09 -14H = 24/19 UTC



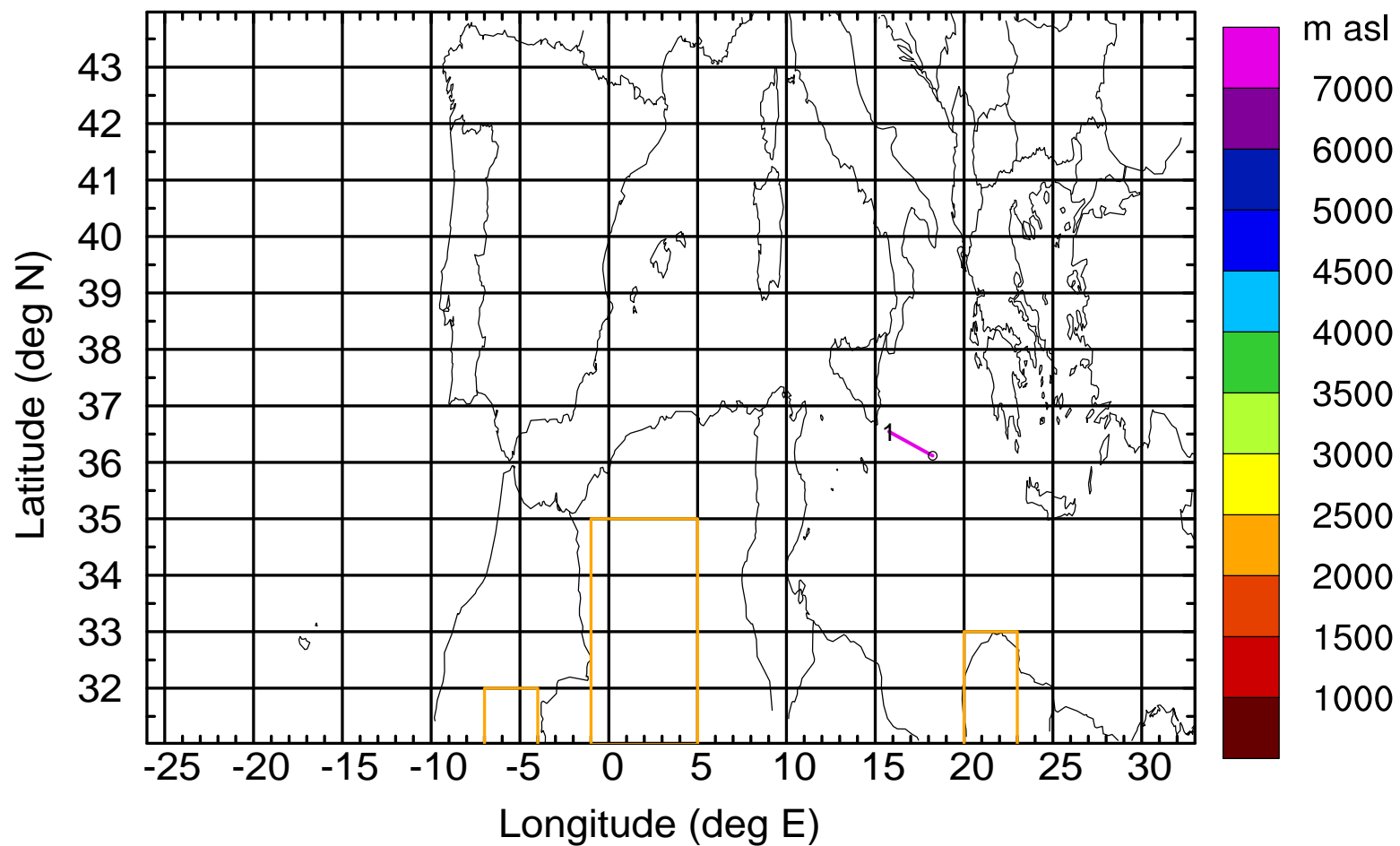
Level #9 of flight 170425a

BWD 20170425/09 -15H = 24/18 UTC



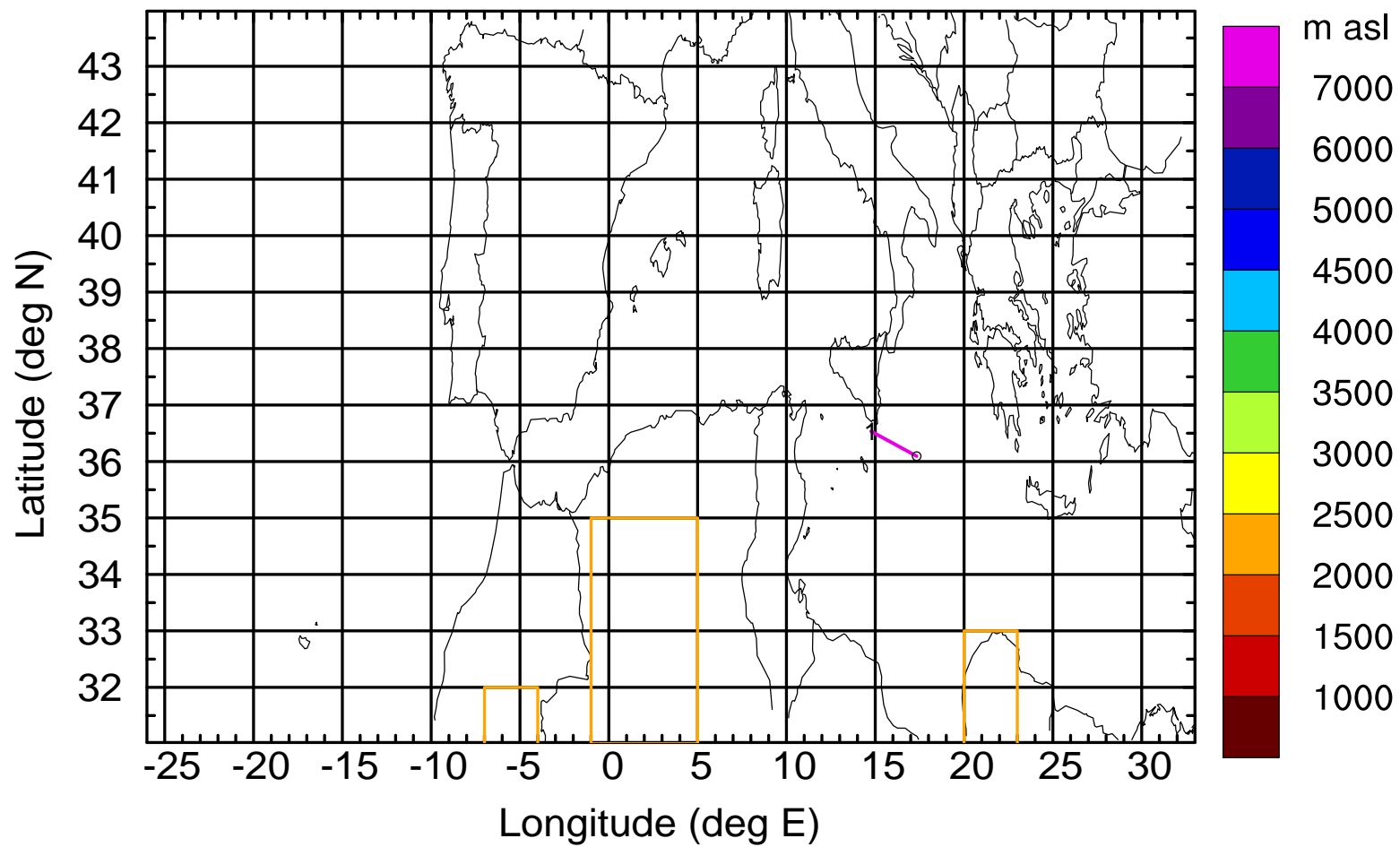
Level #9 of flight 170425a

BWD 20170425/09 -16H = 24/17 UTC



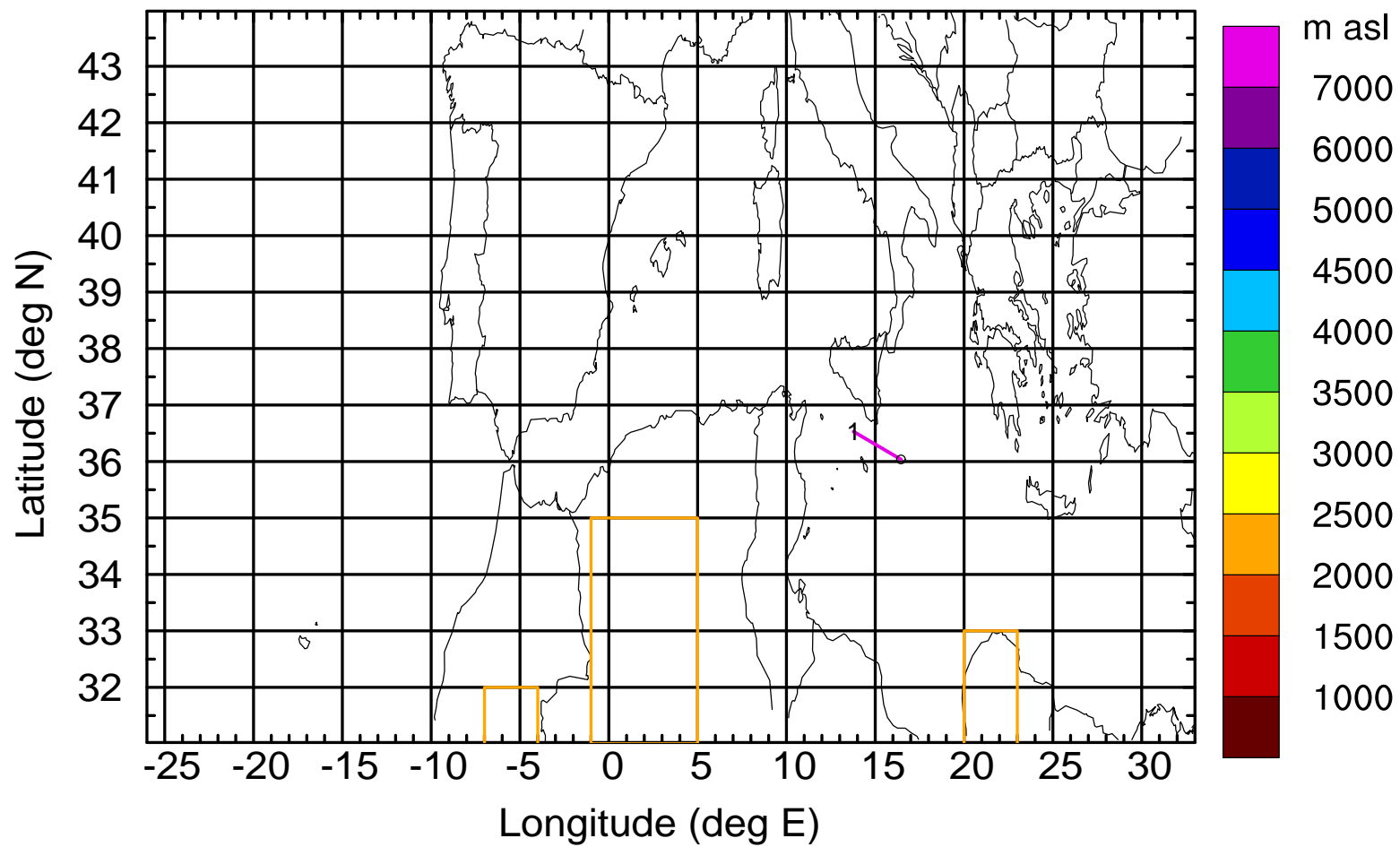
Level #9 of flight 170425a

BWD 20170425/09 -17H = 24/16 UTC



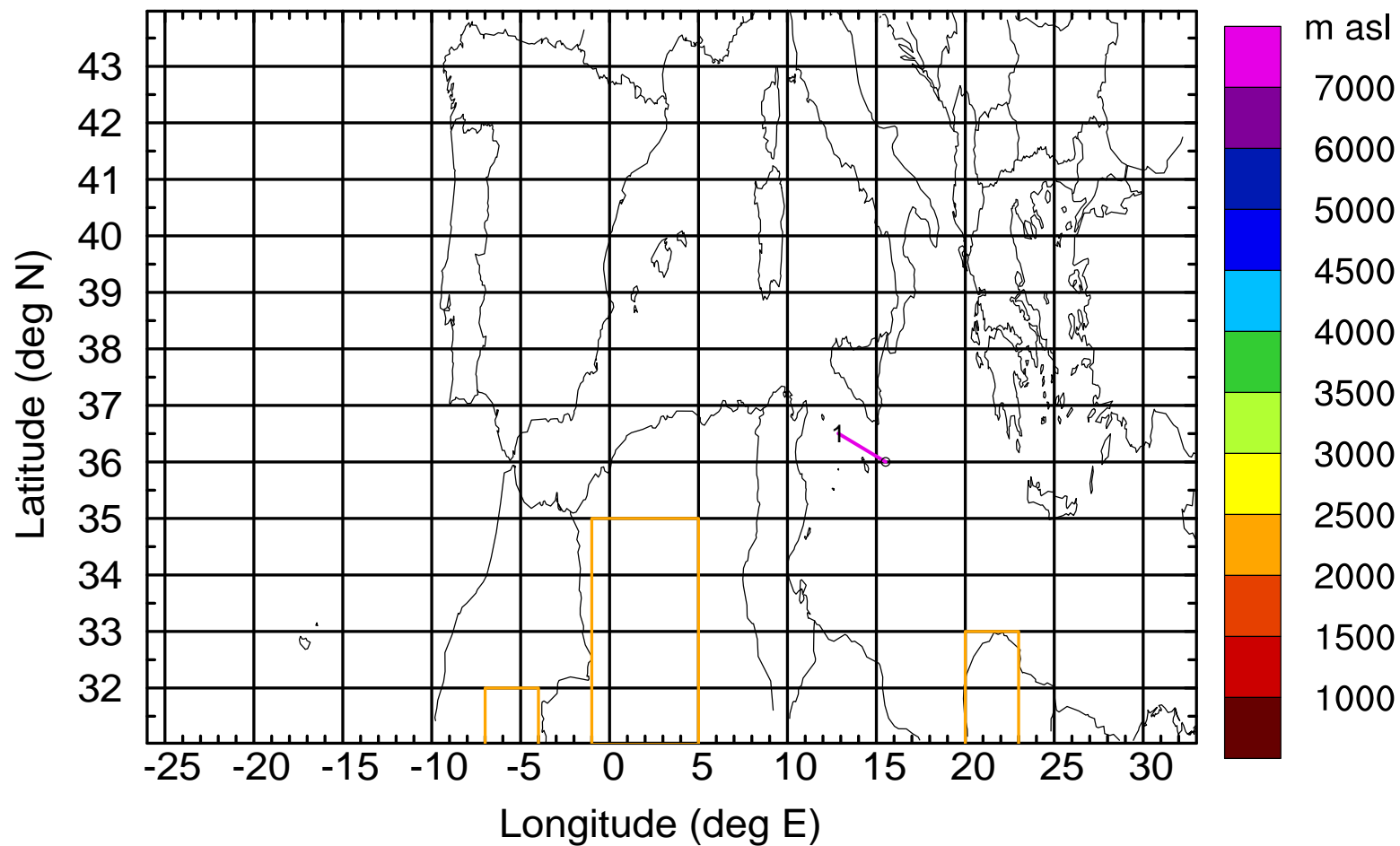
Level #9 of flight 170425a

BWD 20170425/09 -18H = 24/15 UTC



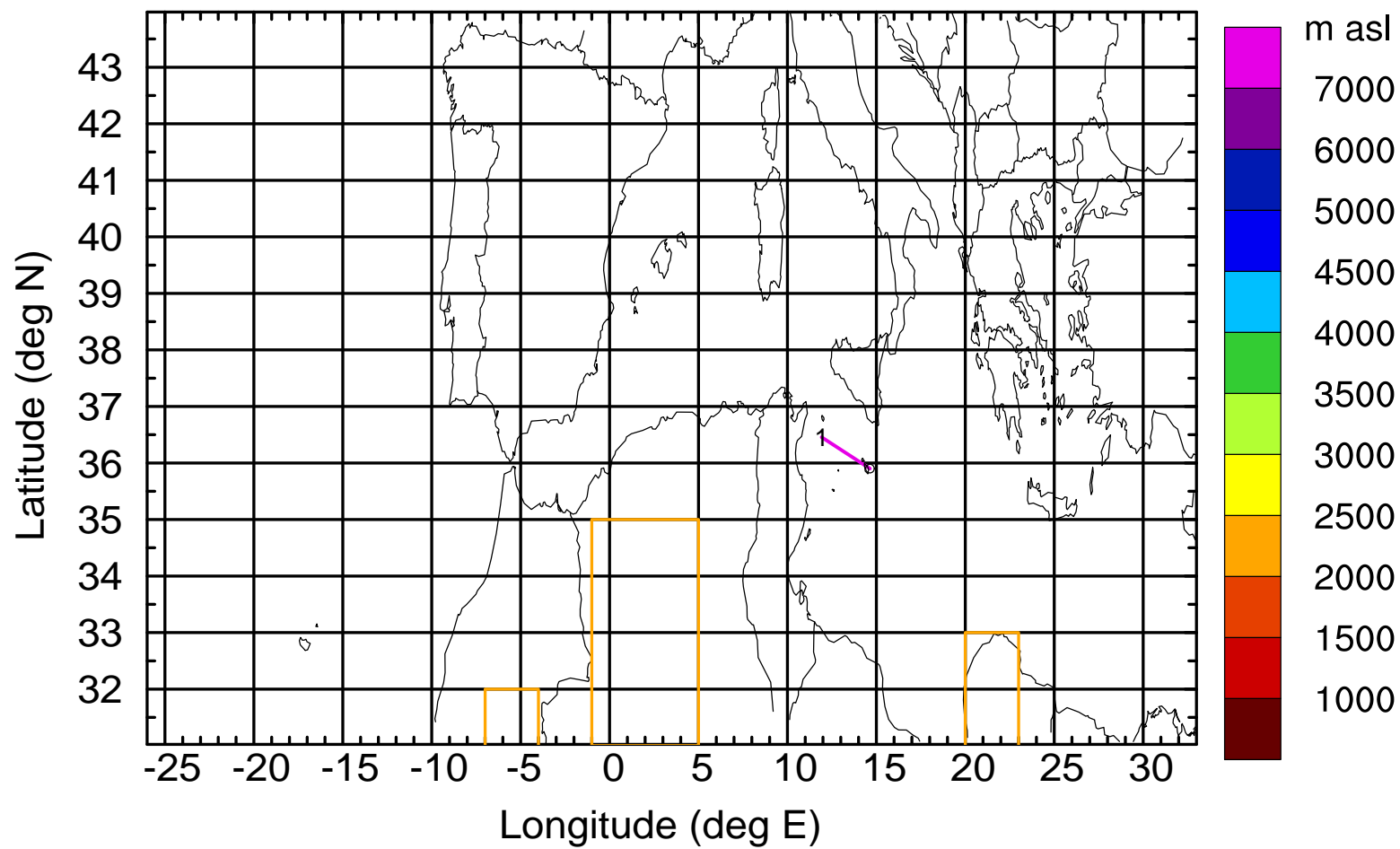
Level #9 of flight 170425a

BWD 20170425/09 -19H = 24/14 UTC



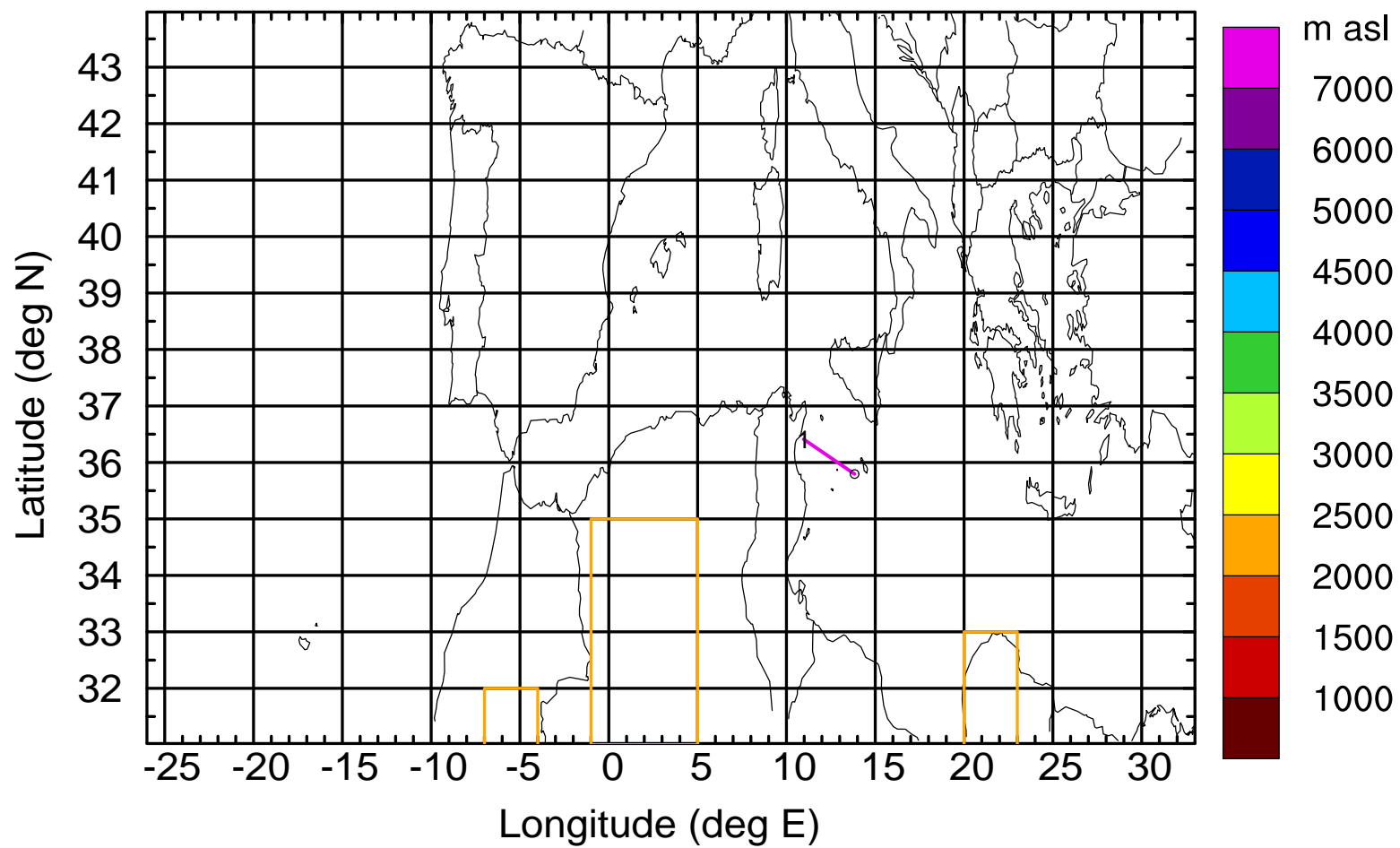
Level #9 of flight 170425a

BWD 20170425/09 -20H = 24/13 UTC



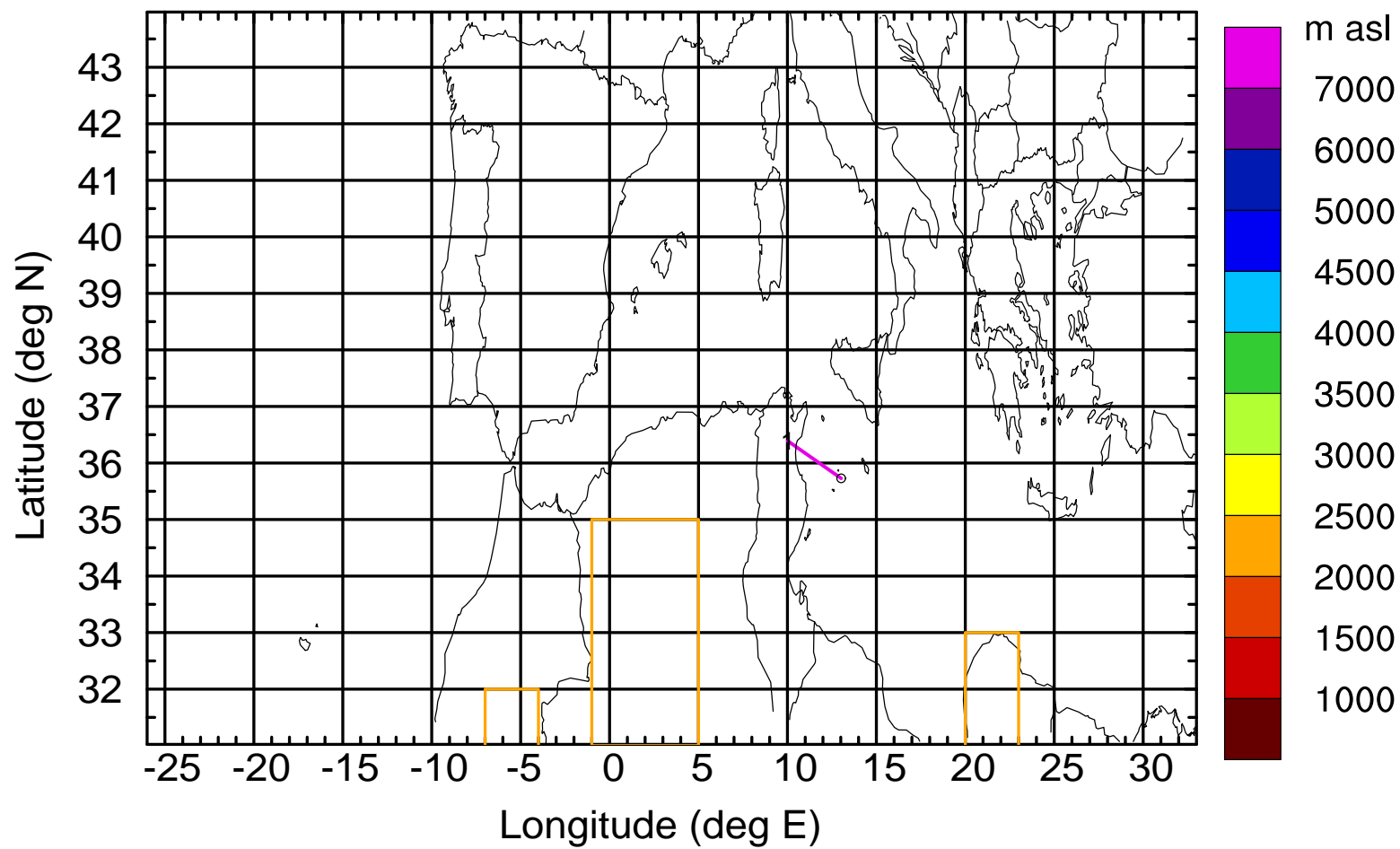
Level #9 of flight 170425a

BWD 20170425/09 -21H = 24/12 UTC



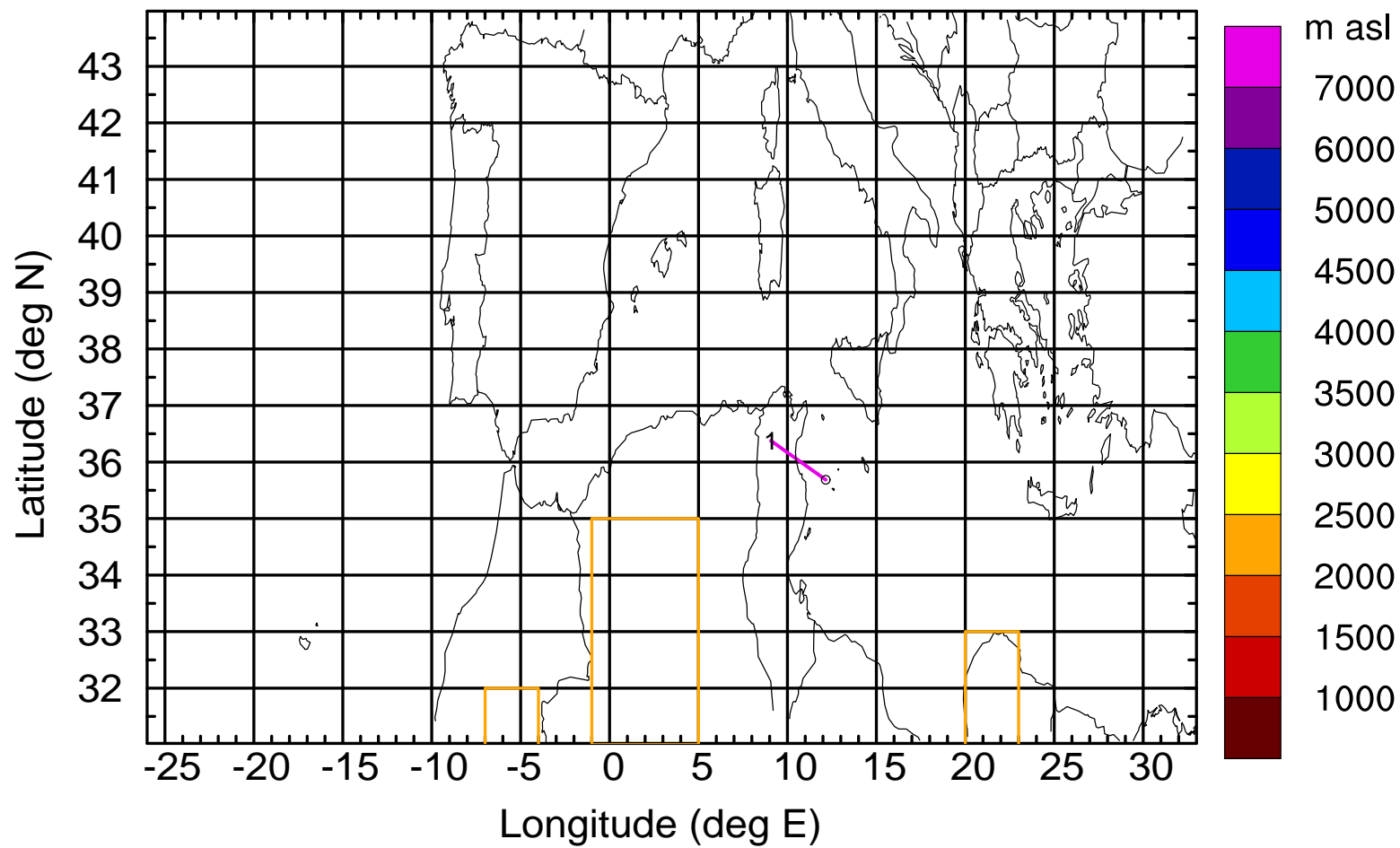
Level #9 of flight 170425a

BWD 20170425/09 -22H = 24/11 UTC



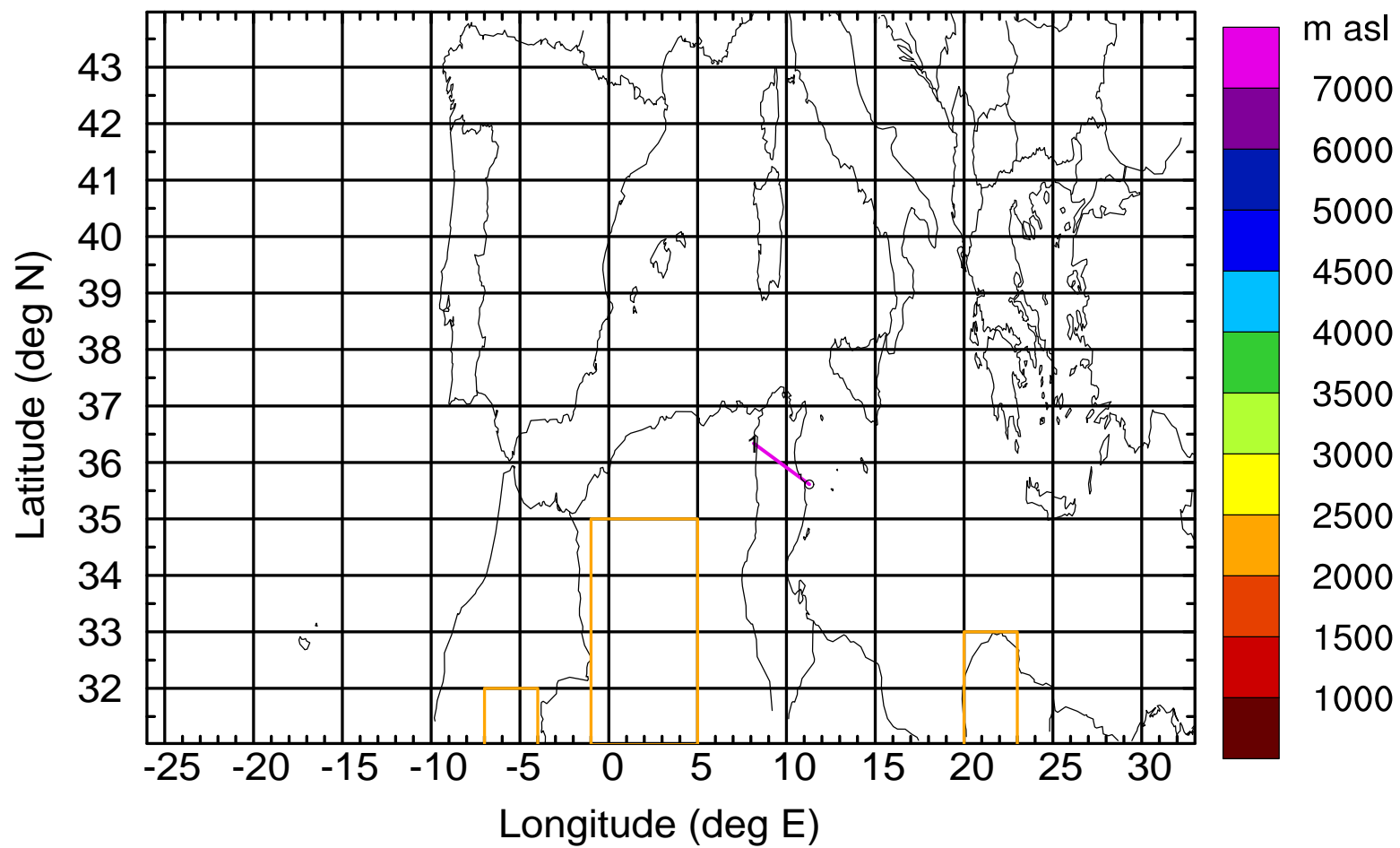
Level #9 of flight 170425a

BWD 20170425/09 -23H = 24/10 UTC



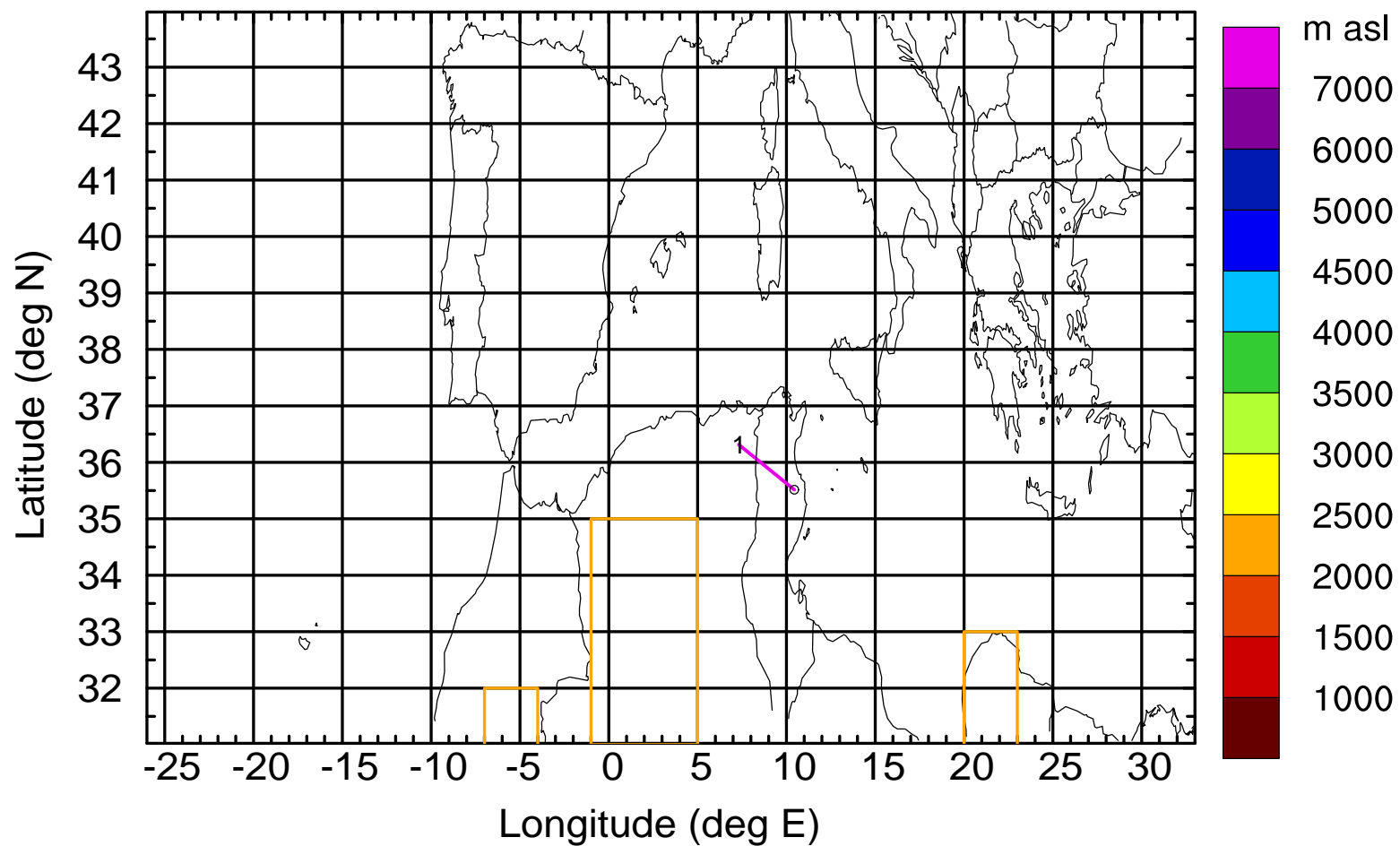
Level #9 of flight 170425a

BWD 20170425/09 -24H = 24/09 UTC



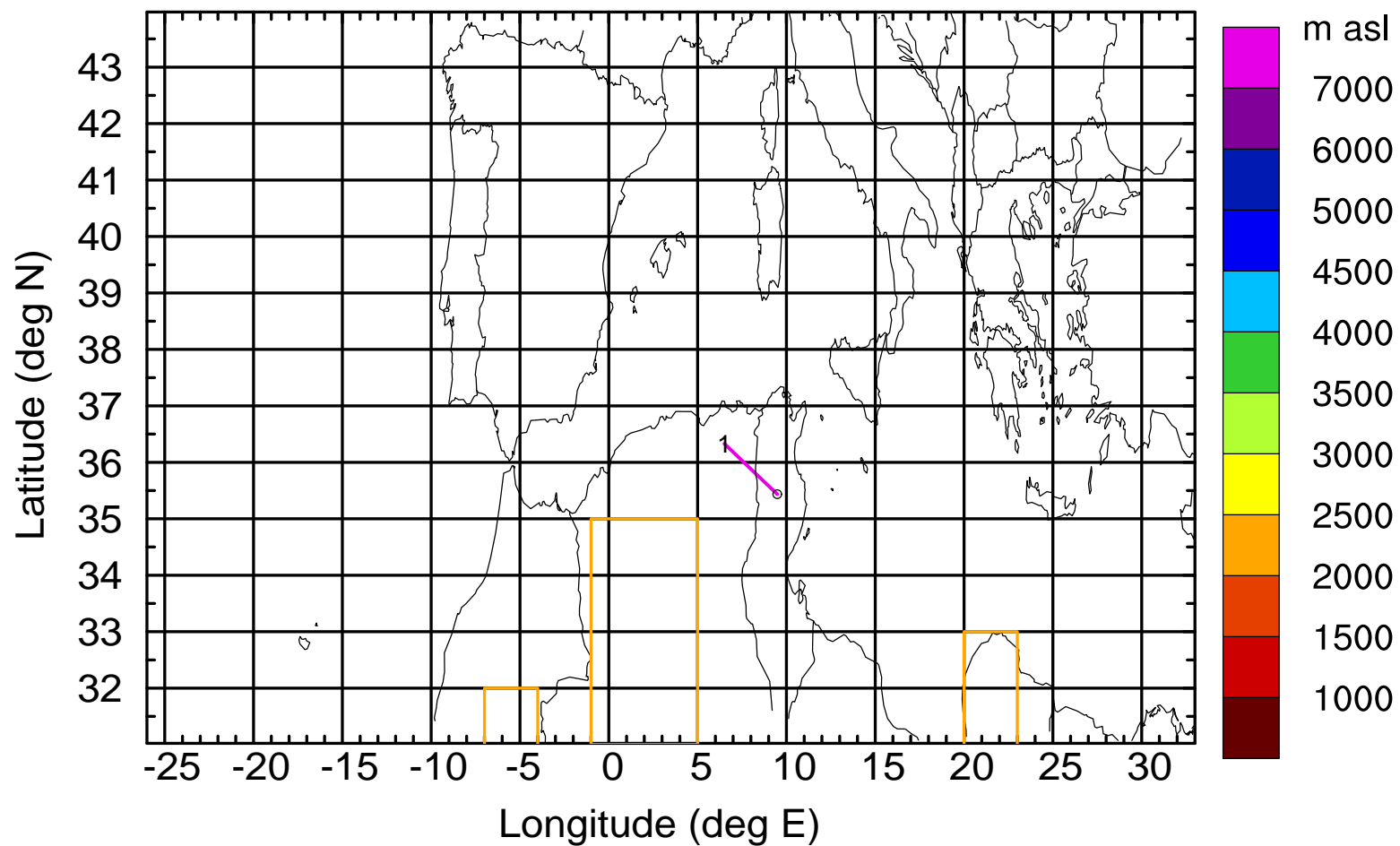
Level #9 of flight 170425a

BWD 20170425/09 -25H = 24/08 UTC



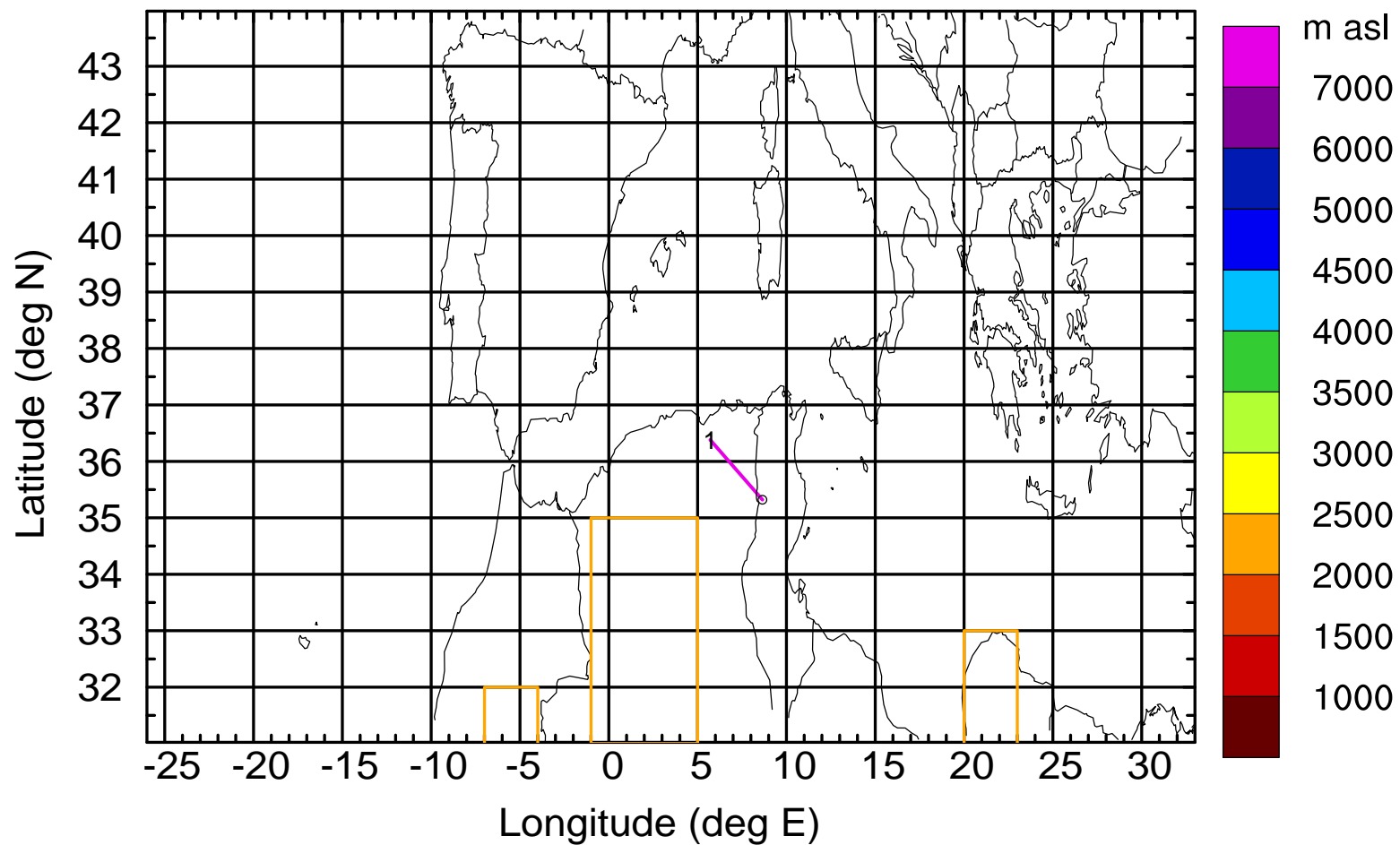
Level #9 of flight 170425a

BWD 20170425/09 -26H = 24/07 UTC



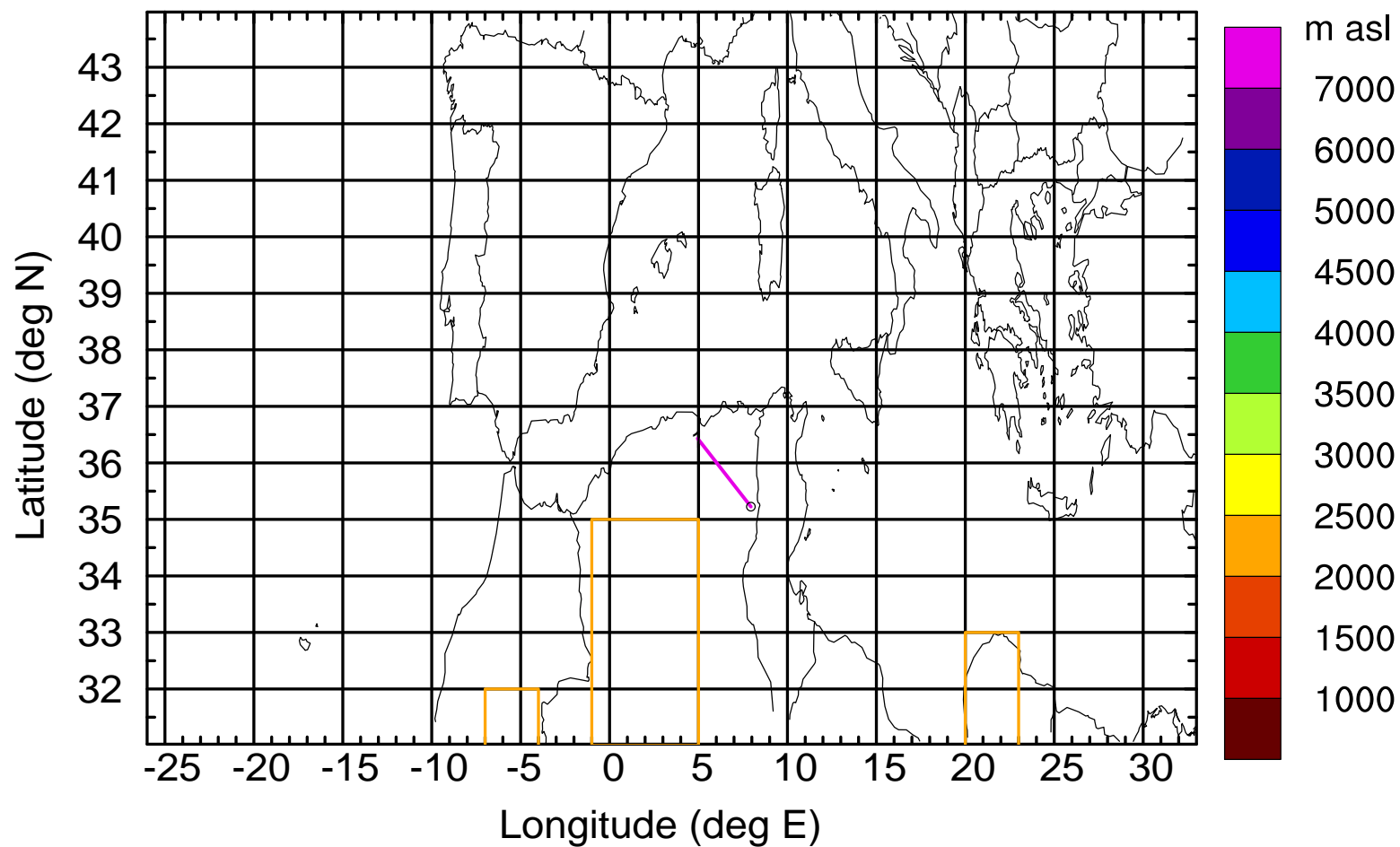
Level #9 of flight 170425a

BWD 20170425/09 -27H = 24/06 UTC



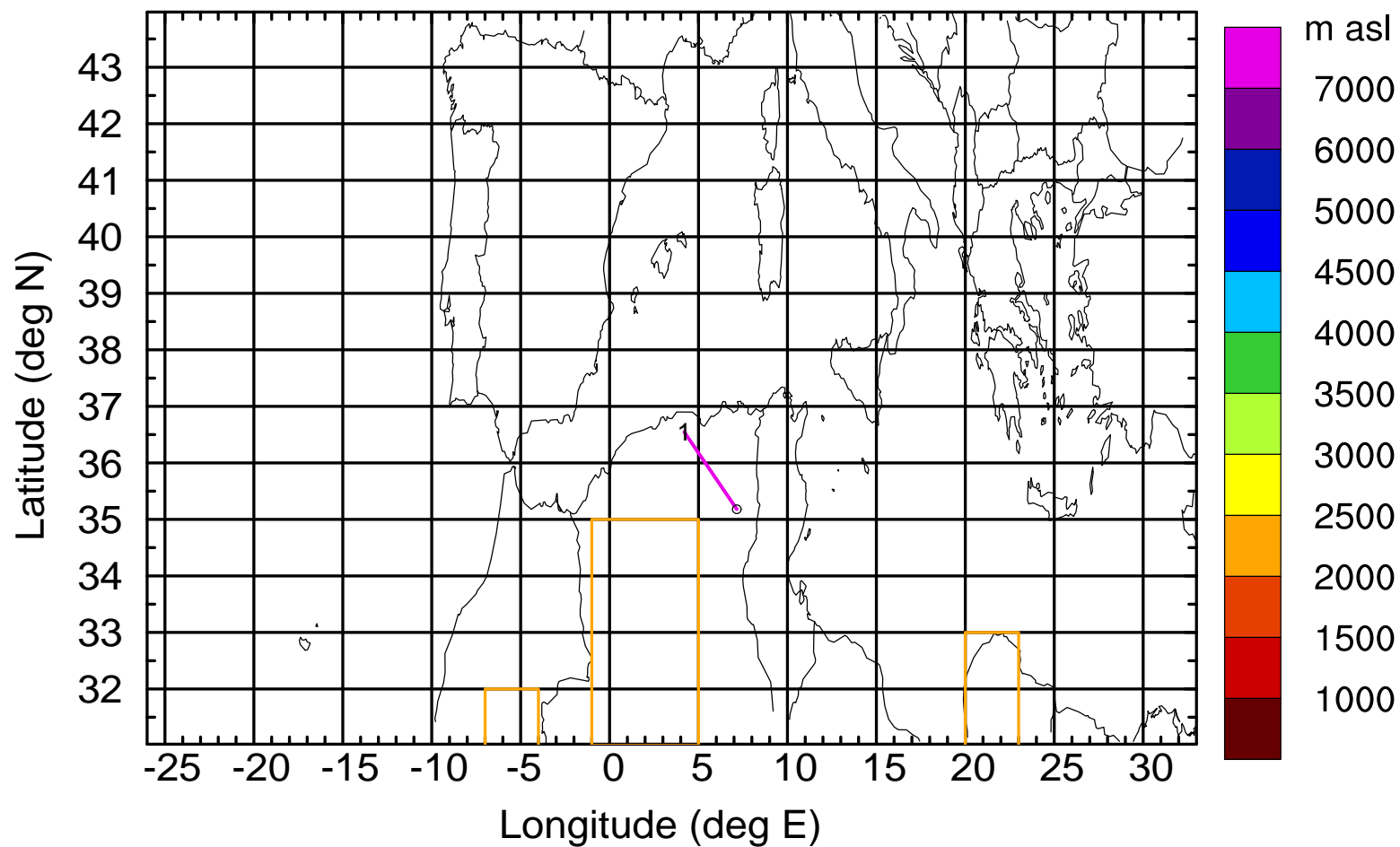
Level #9 of flight 170425a

BWD 20170425/09 -28H = 24/05 UTC



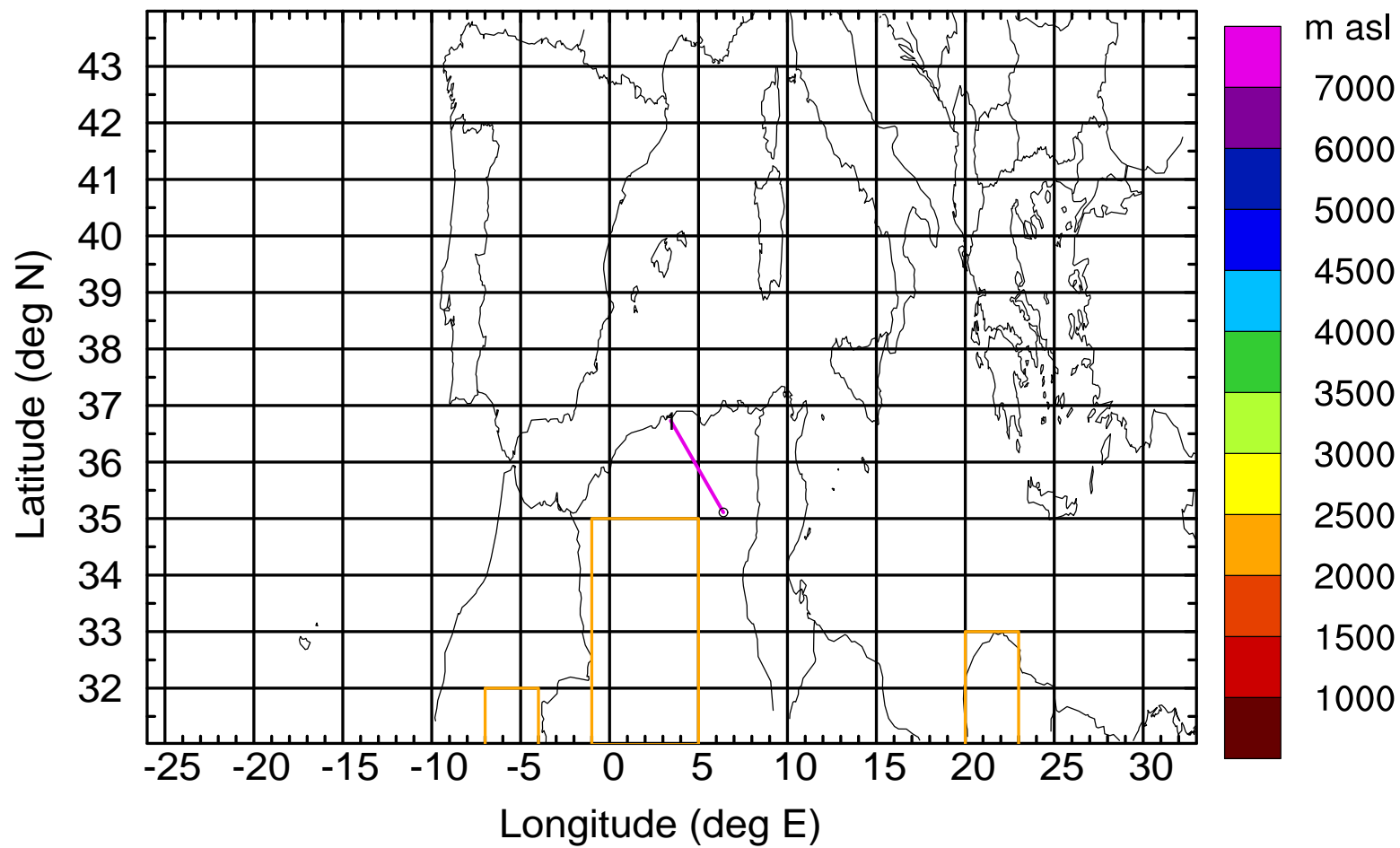
Level #9 of flight 170425a

BWD 20170425/09 -29H = 24/04 UTC



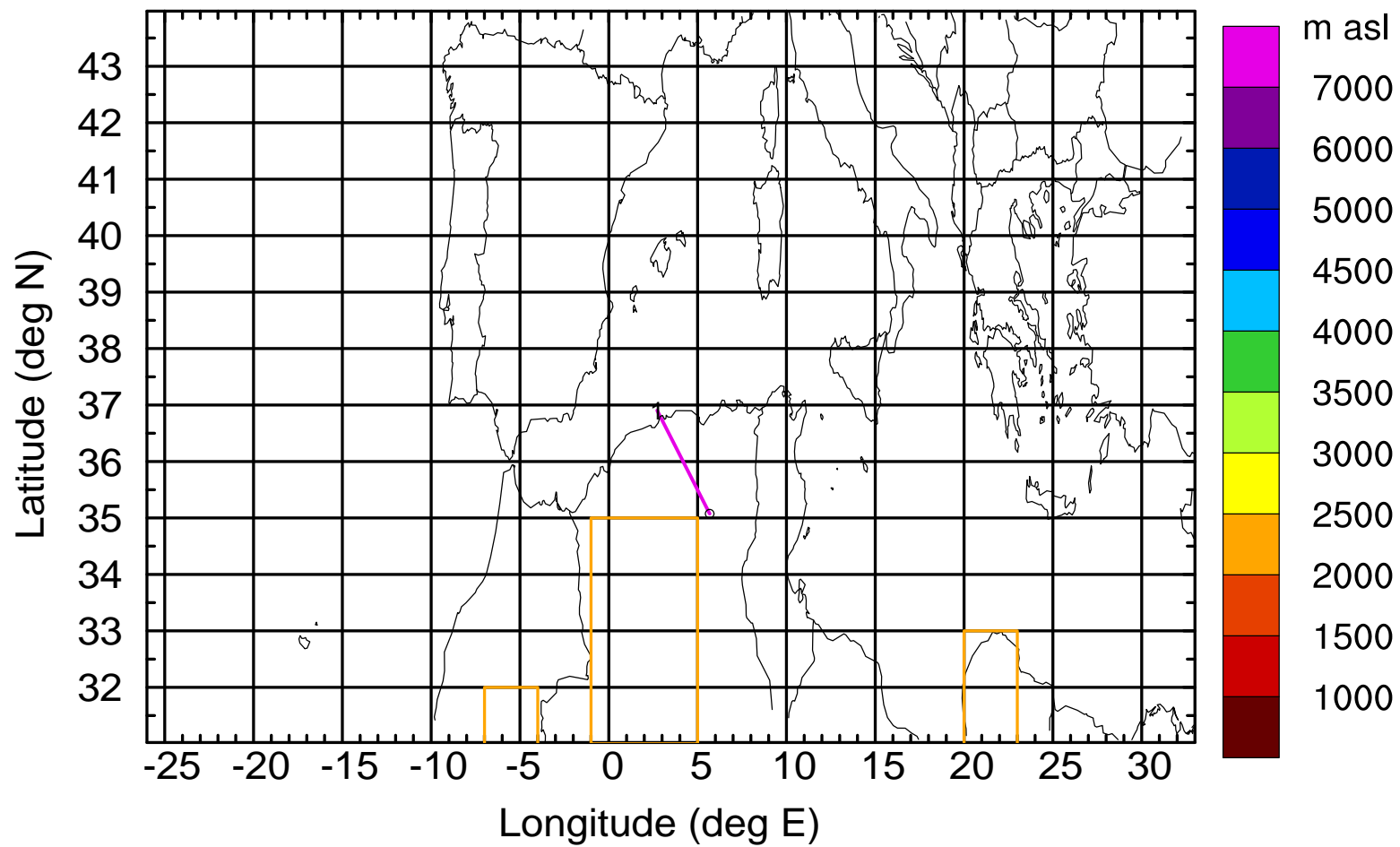
Level #9 of flight 170425a

BWD 20170425/09 -30H = 24/03 UTC



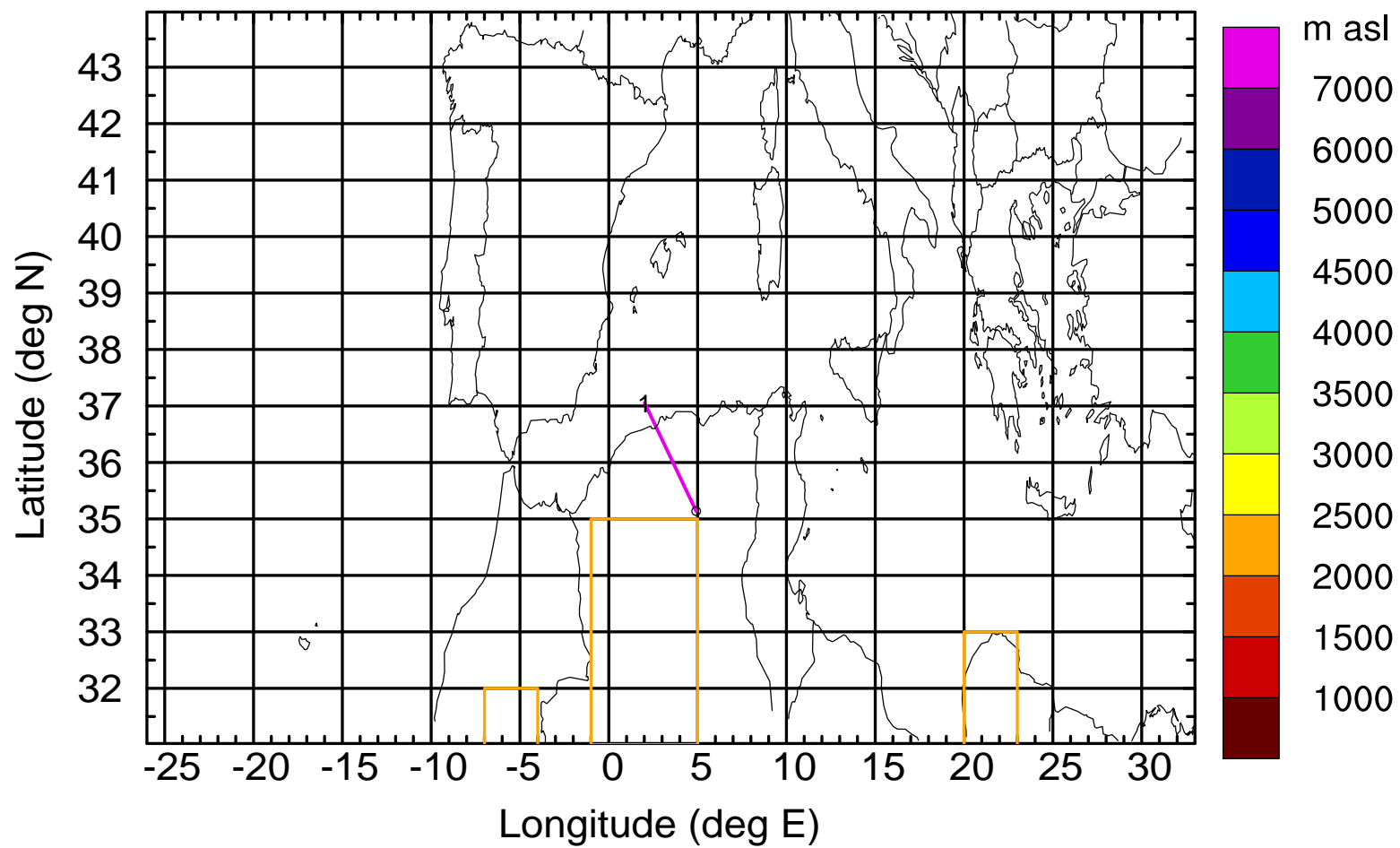
Level #9 of flight 170425a

BWD 20170425/09 -31H = 24/02 UTC



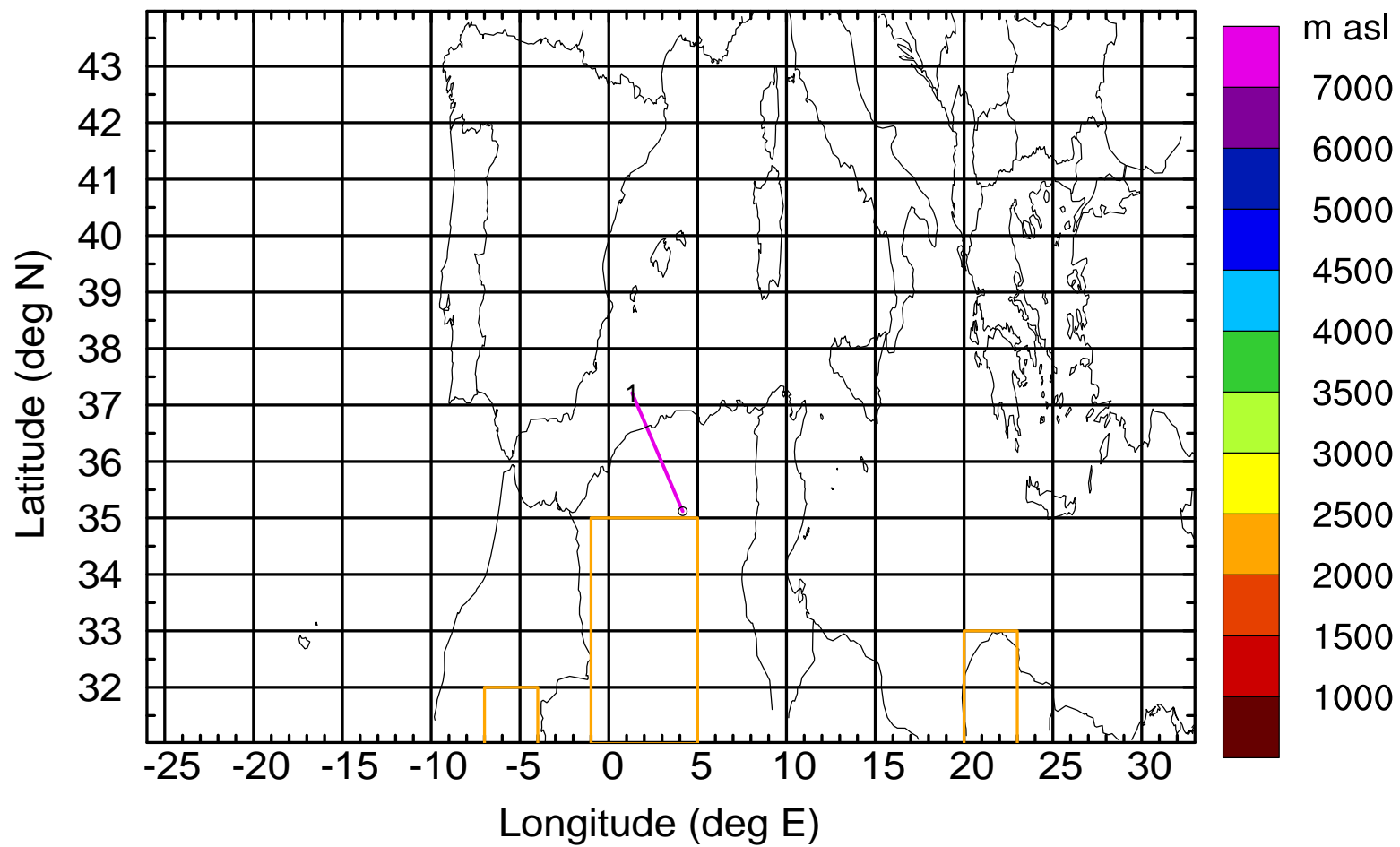
Level #9 of flight 170425a

BWD 20170425/09 -32H = 24/01 UTC



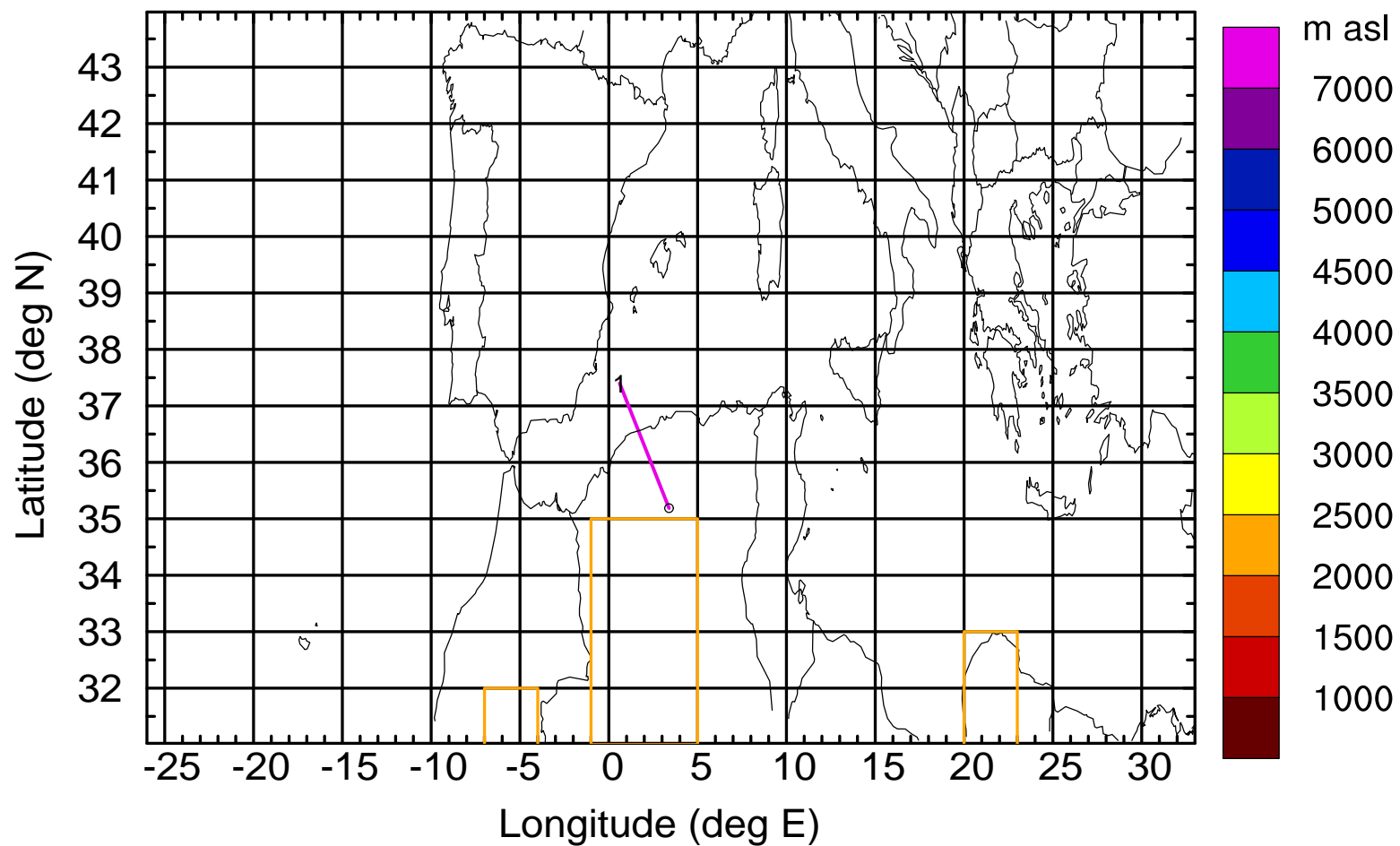
Level #9 of flight 170425a

BWD 20170425/09 -33H = 24/00 UTC



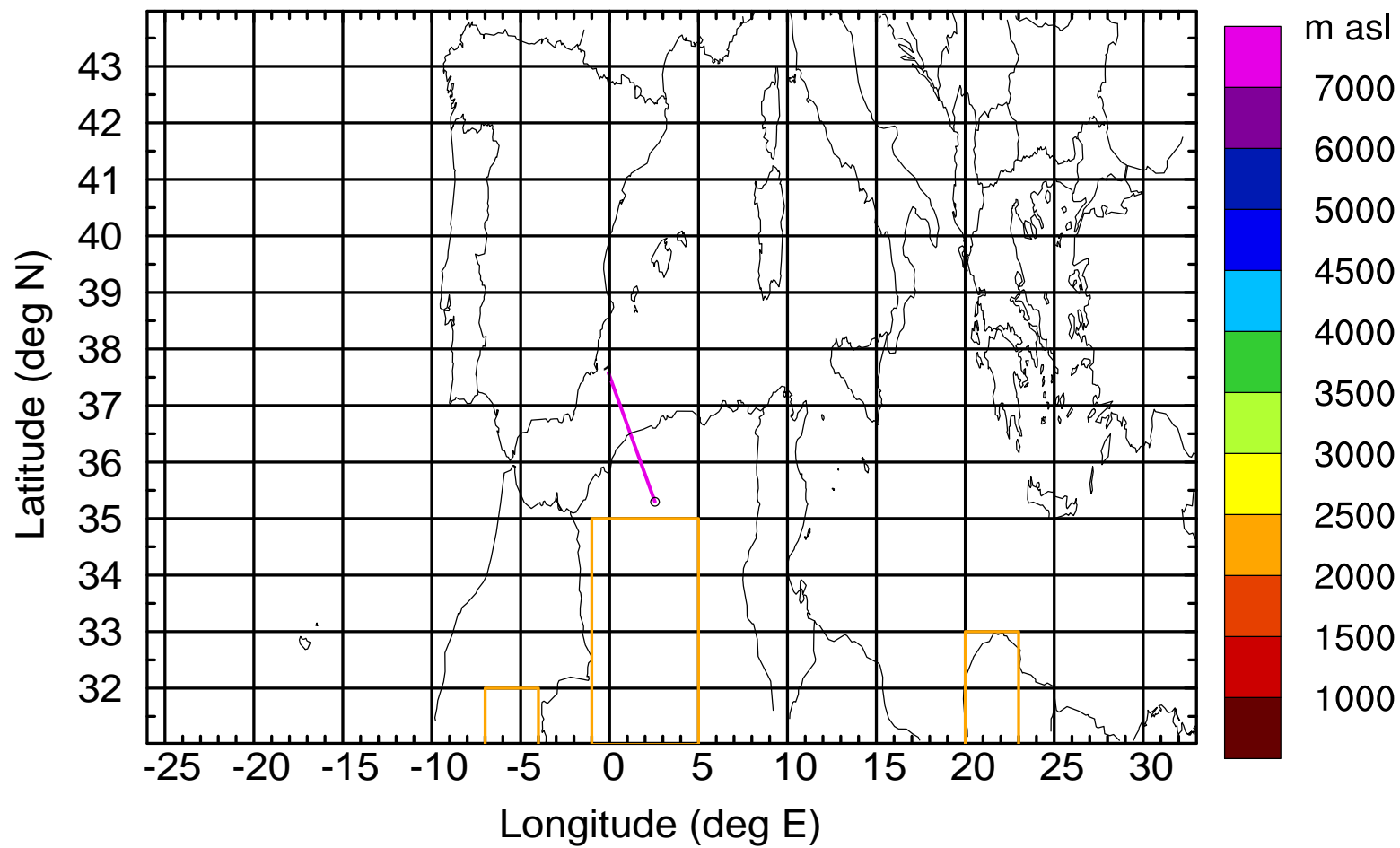
Level #9 of flight 170425a

BWD 20170425/09 -34H = 23/23 UTC



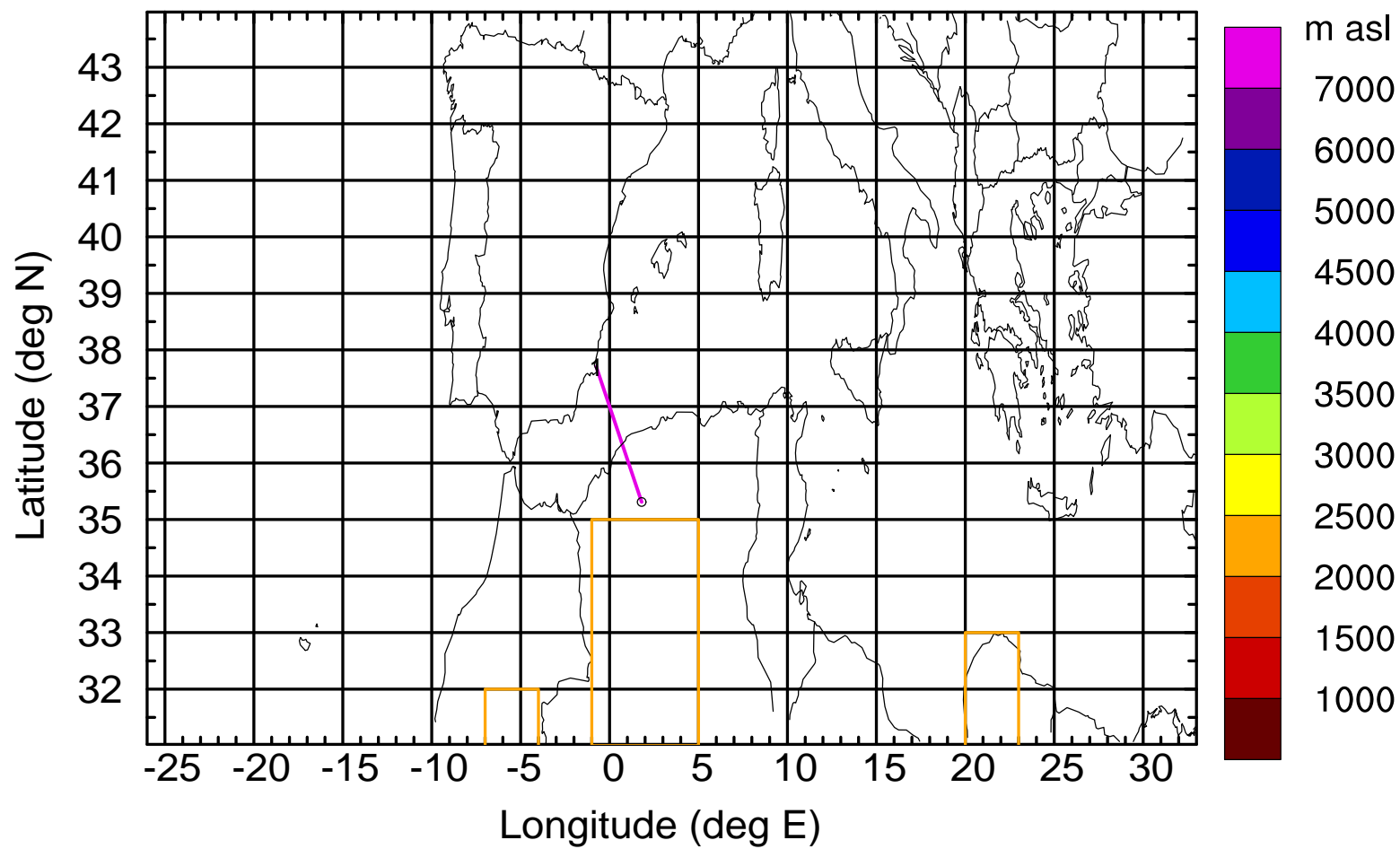
Level #9 of flight 170425a

BWD 20170425/09 -35H = 23/22 UTC



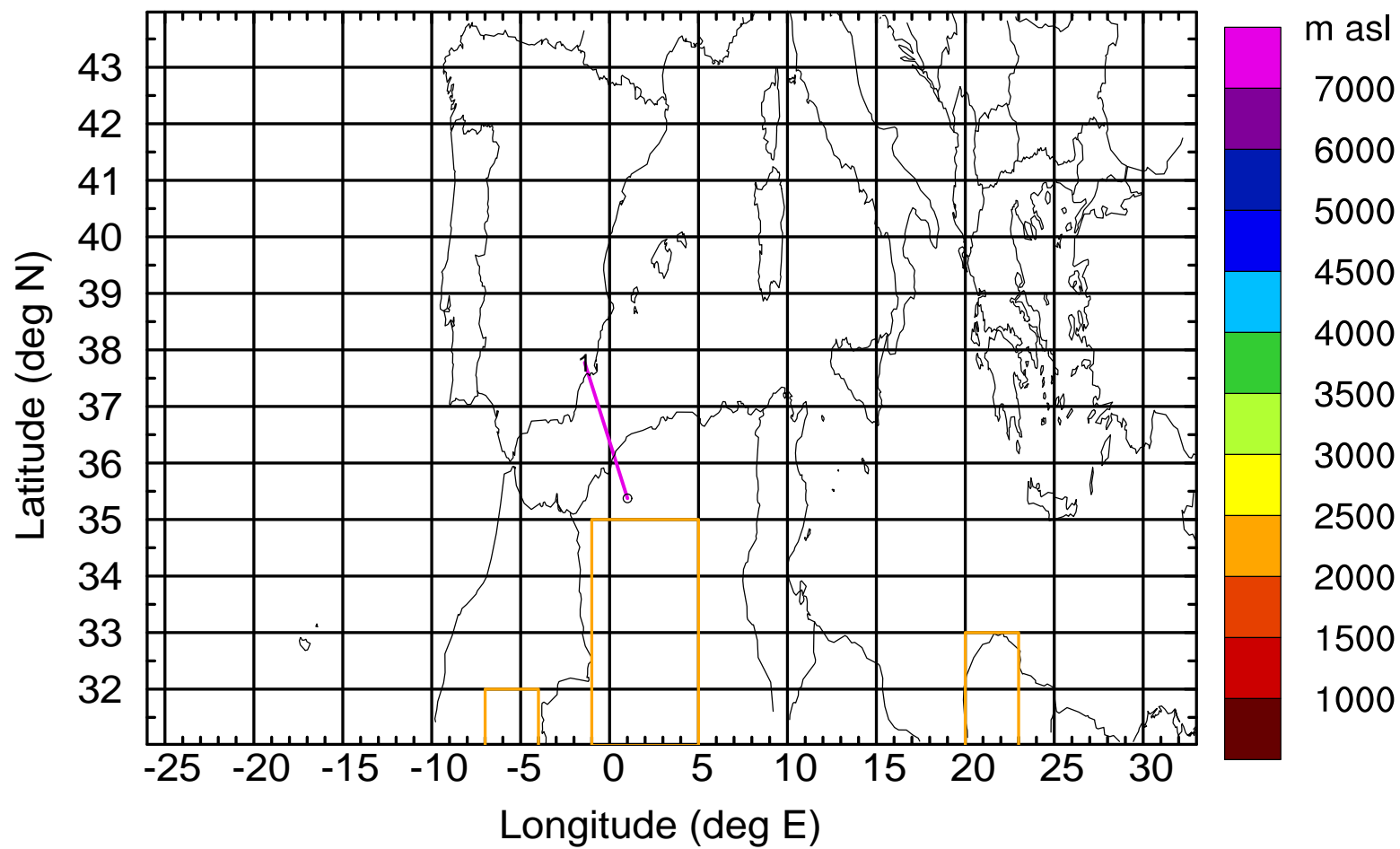
Level #9 of flight 170425a

BWD 20170425/09 -36H = 23/21 UTC



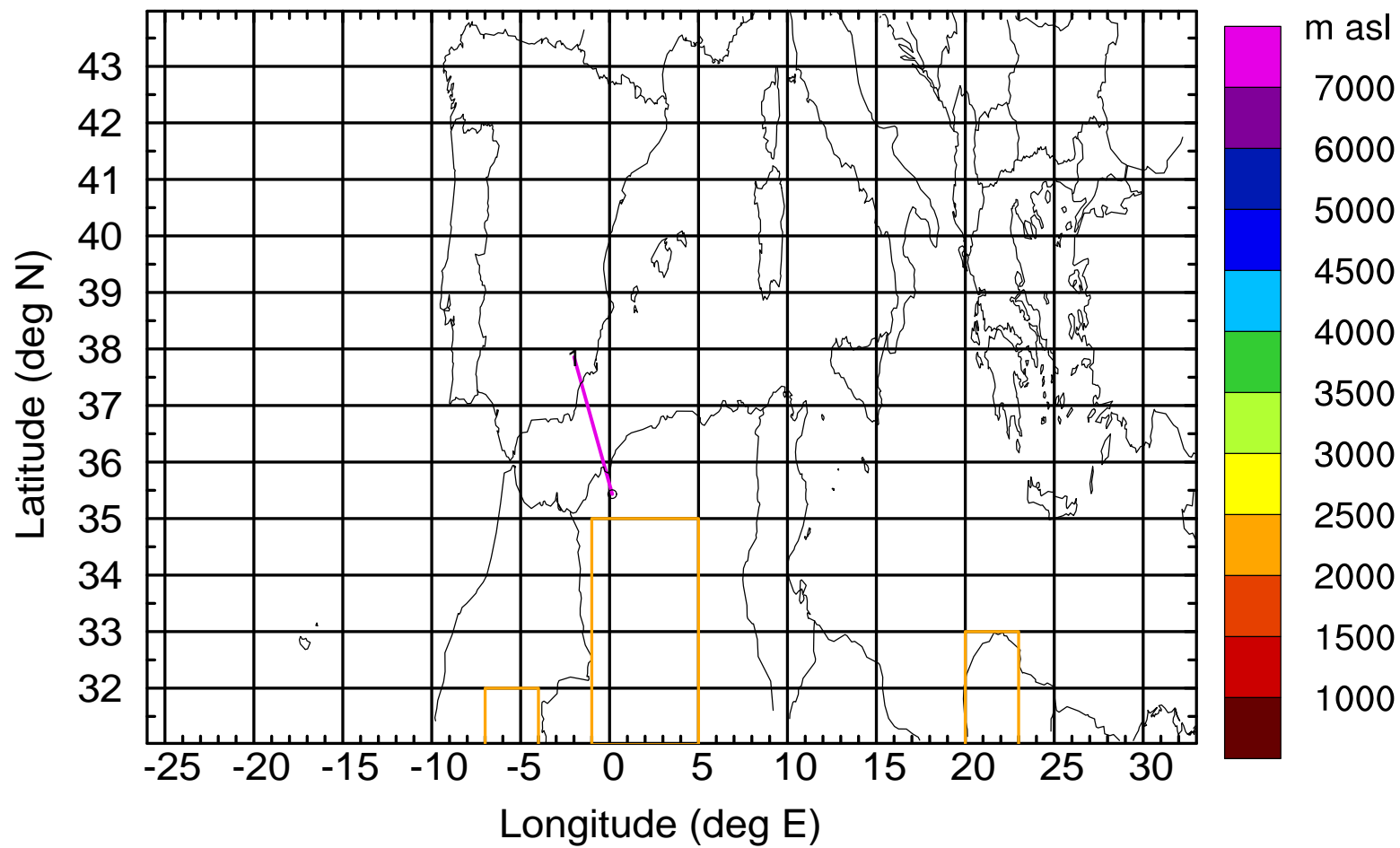
Level #9 of flight 170425a

BWD 20170425/09 -37H = 23/20 UTC



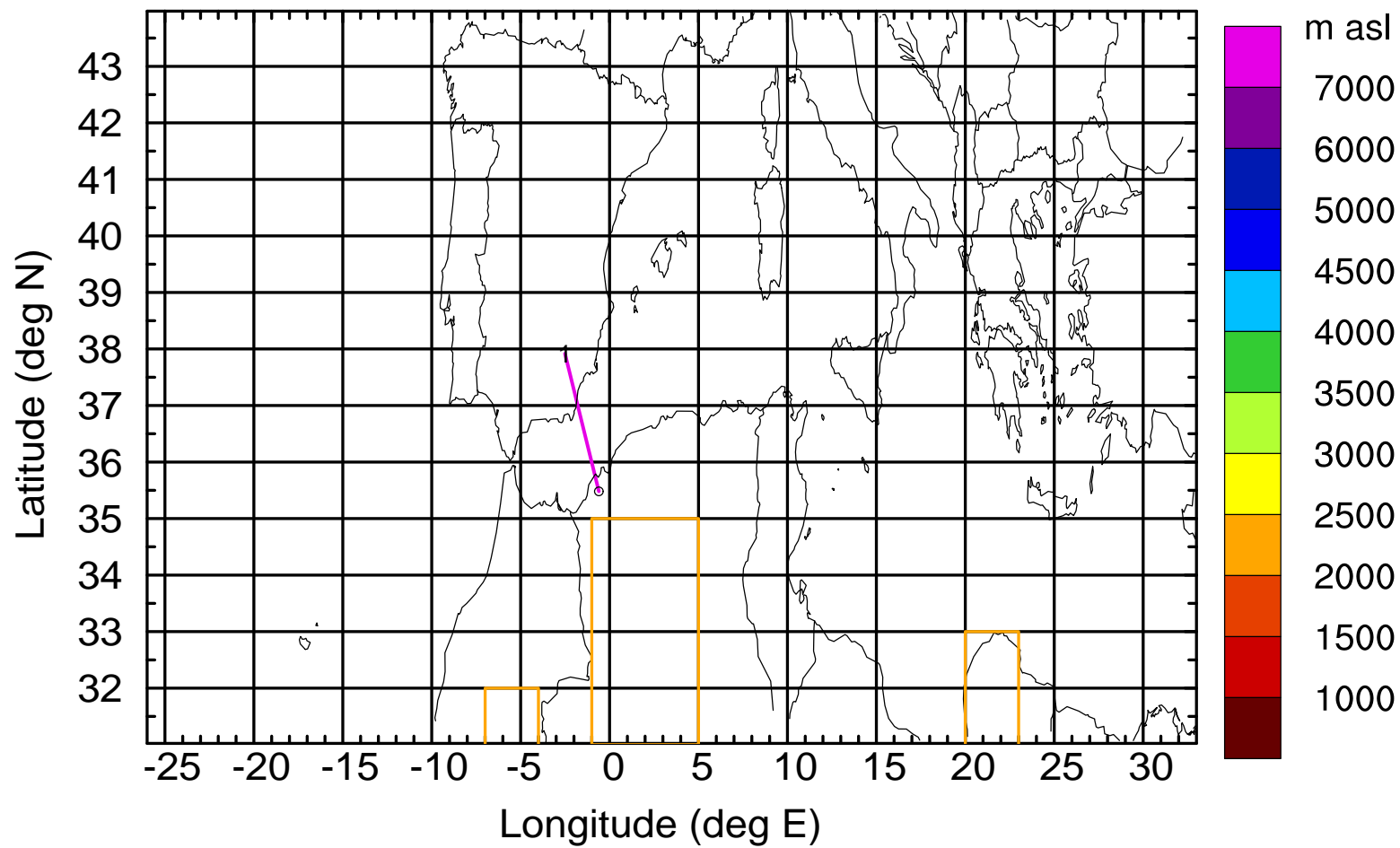
Level #9 of flight 170425a

BWD 20170425/09 -38H = 23/19 UTC



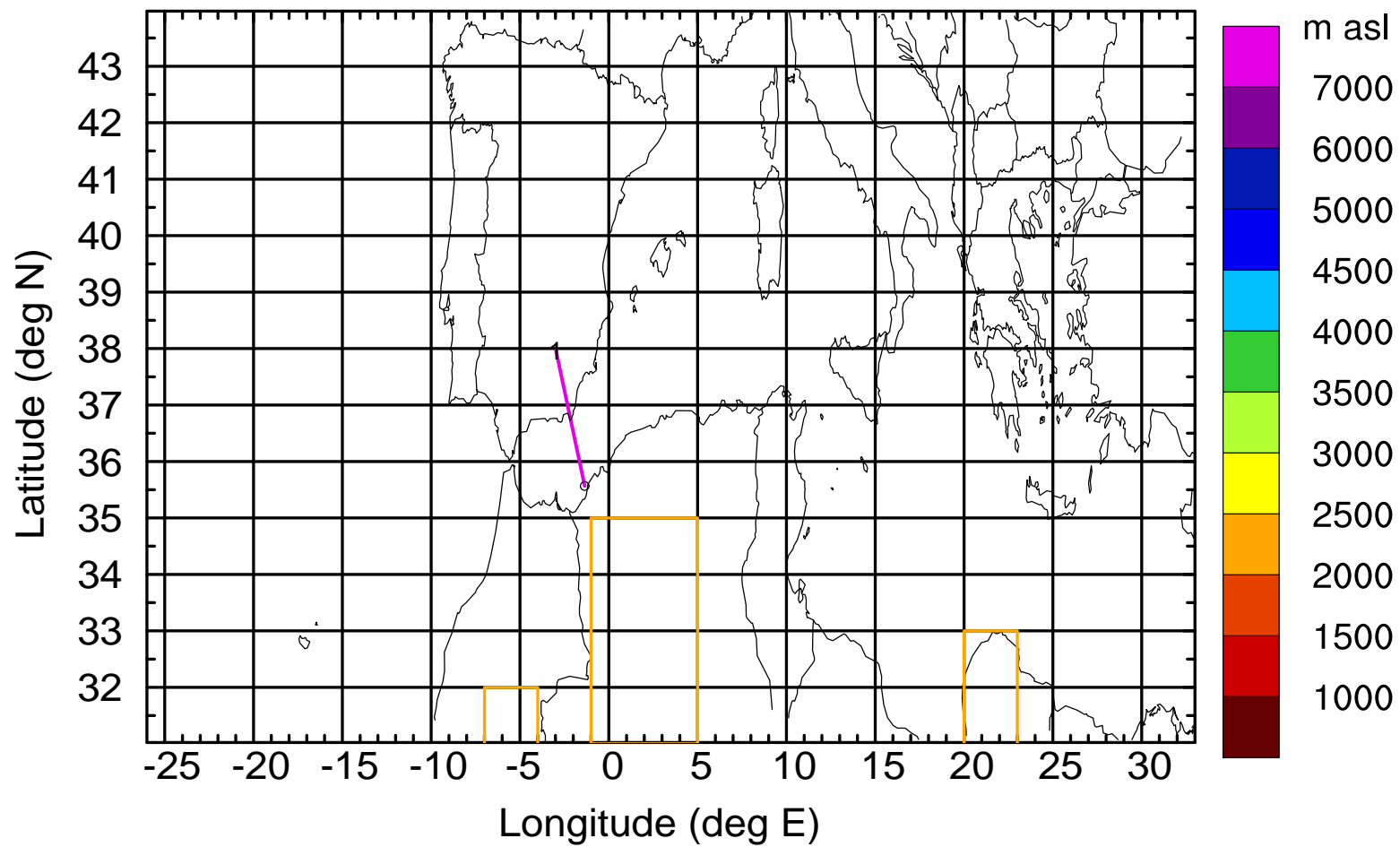
Level #9 of flight 170425a

BWD 20170425/09 -39H = 23/18 UTC



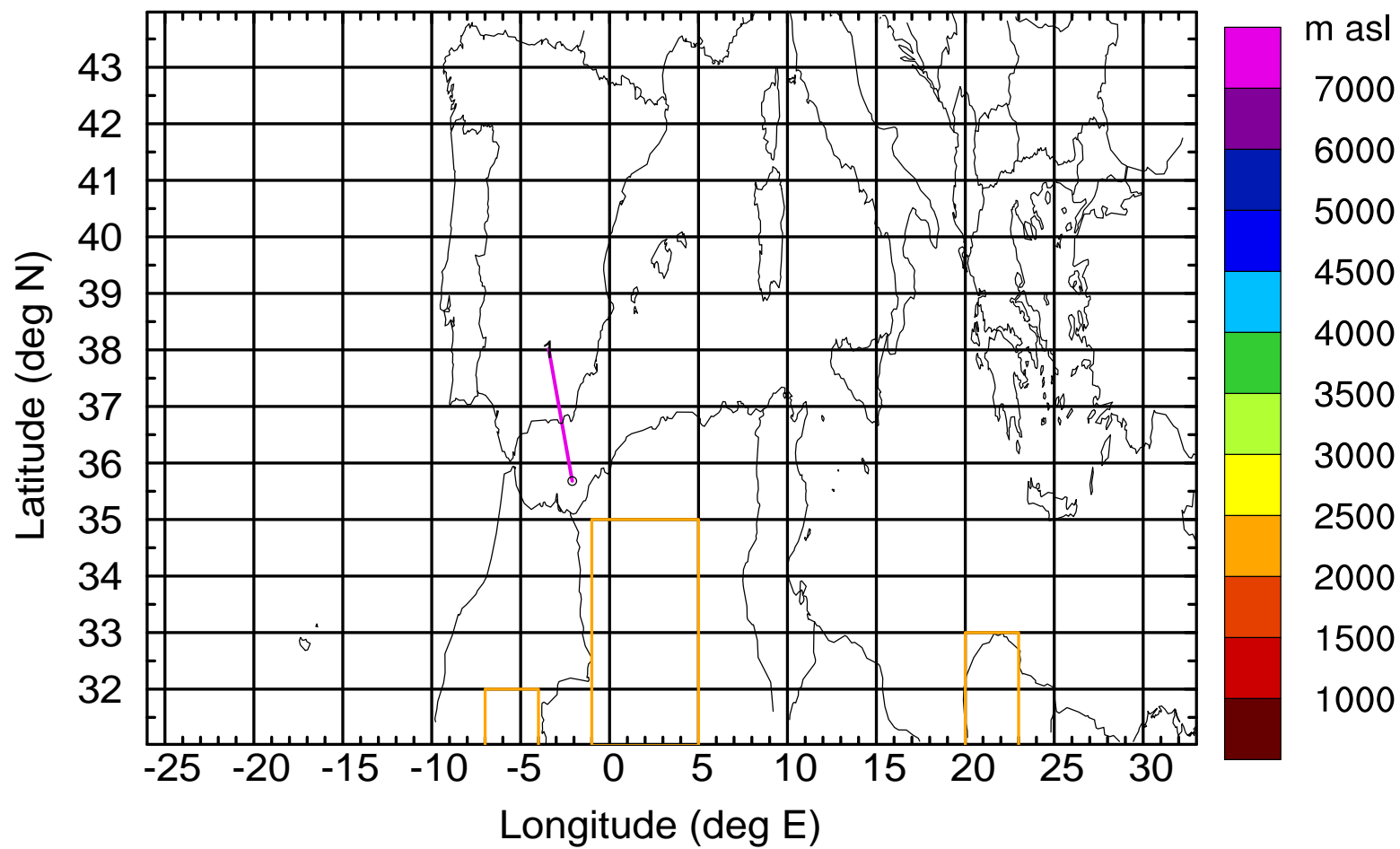
Level #9 of flight 170425a

BWD 20170425/09 -40H = 23/17 UTC



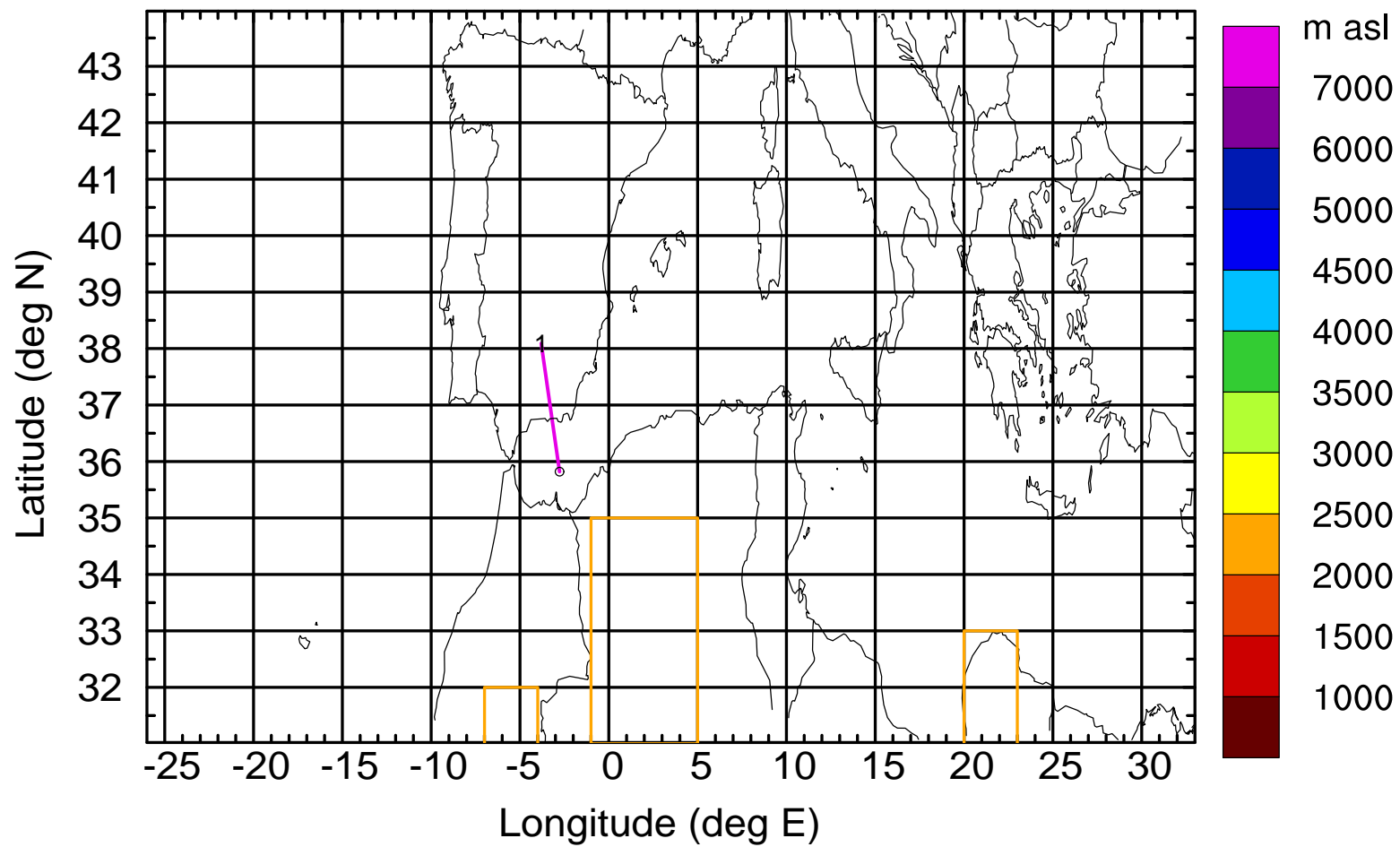
Level #9 of flight 170425a

BWD 20170425/09 -41H = 23/16 UTC



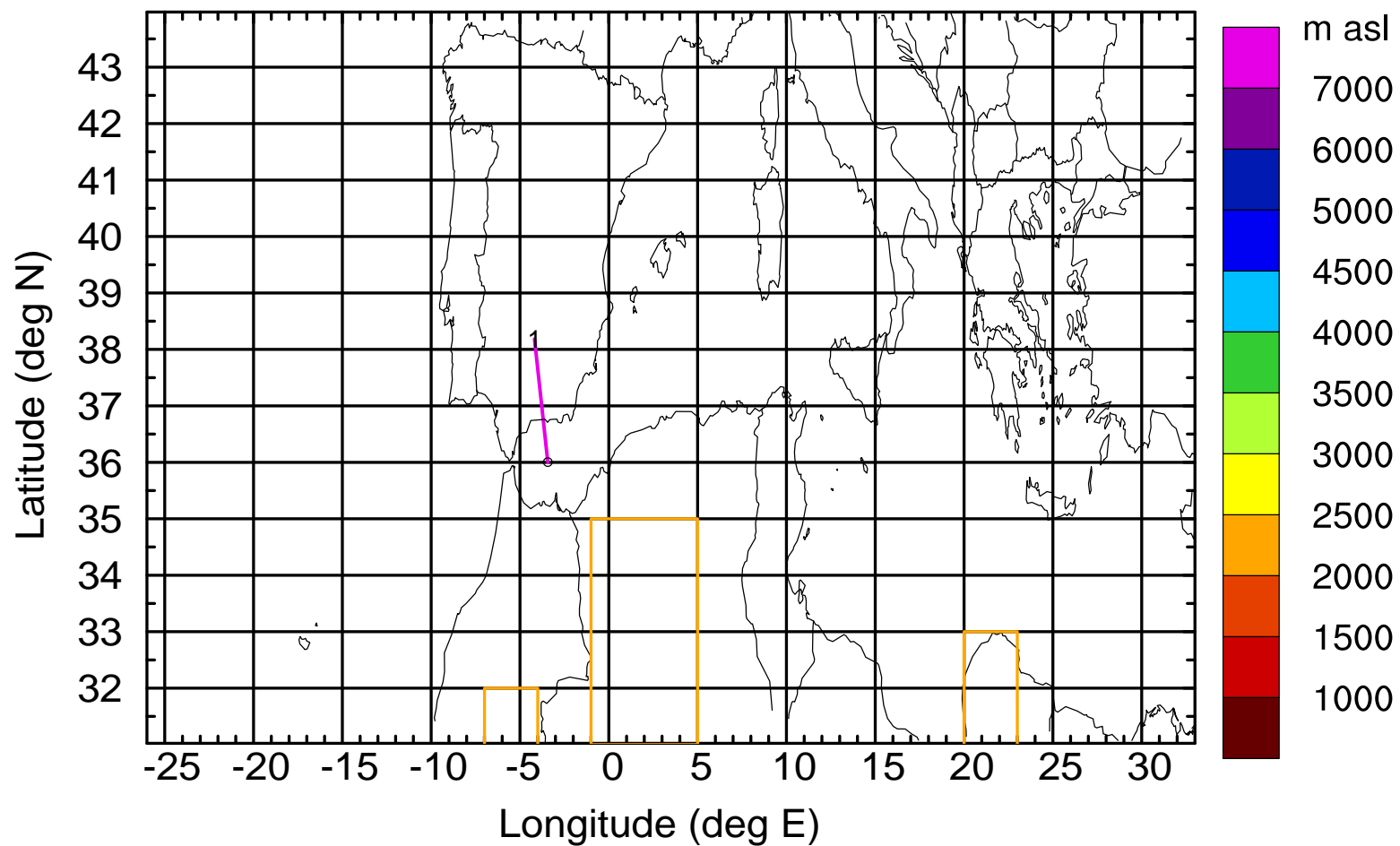
Level #9 of flight 170425a

BWD 20170425/09 -42H = 23/15 UTC



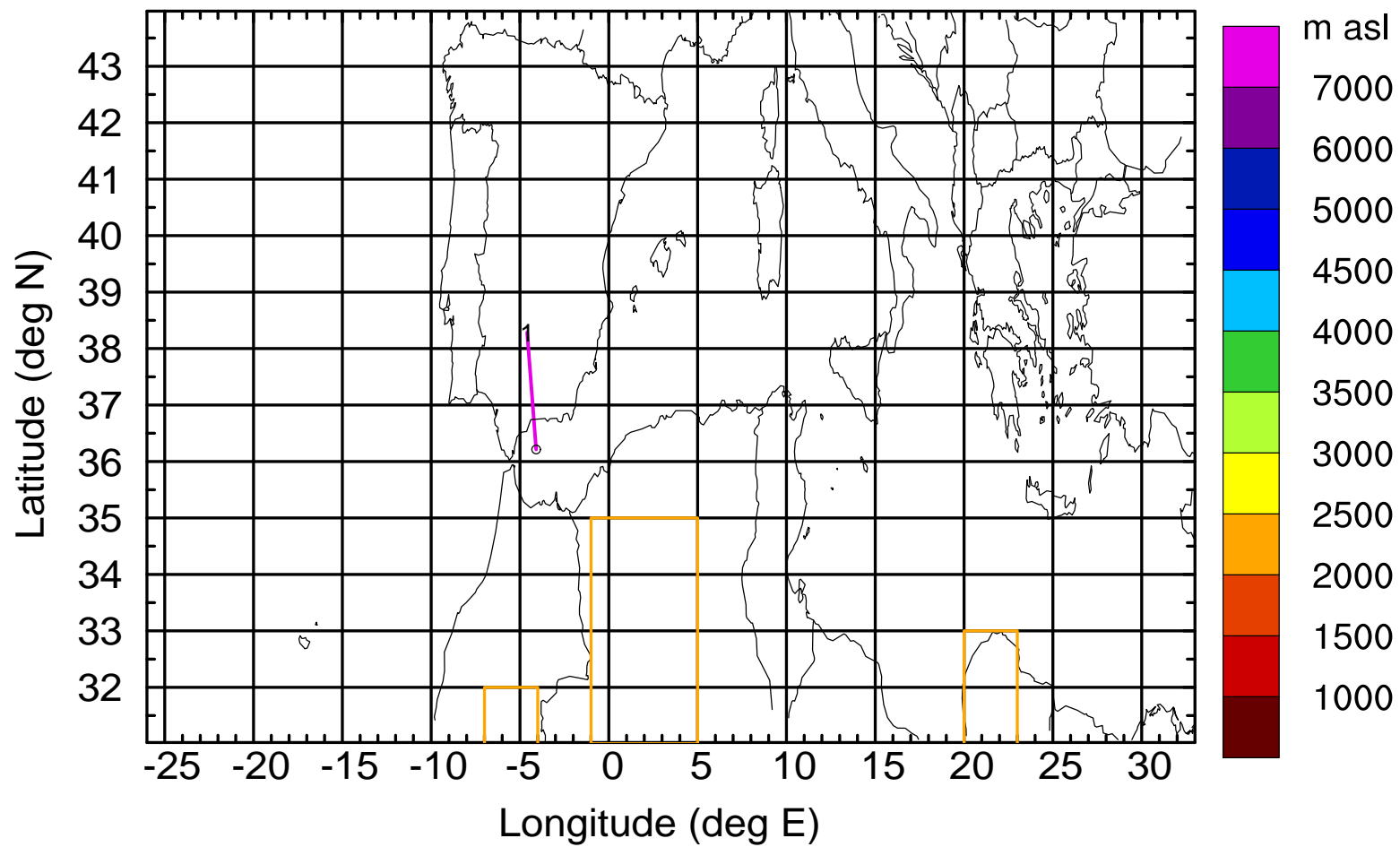
Level #9 of flight 170425a

BWD 20170425/09 -43H = 23/14 UTC



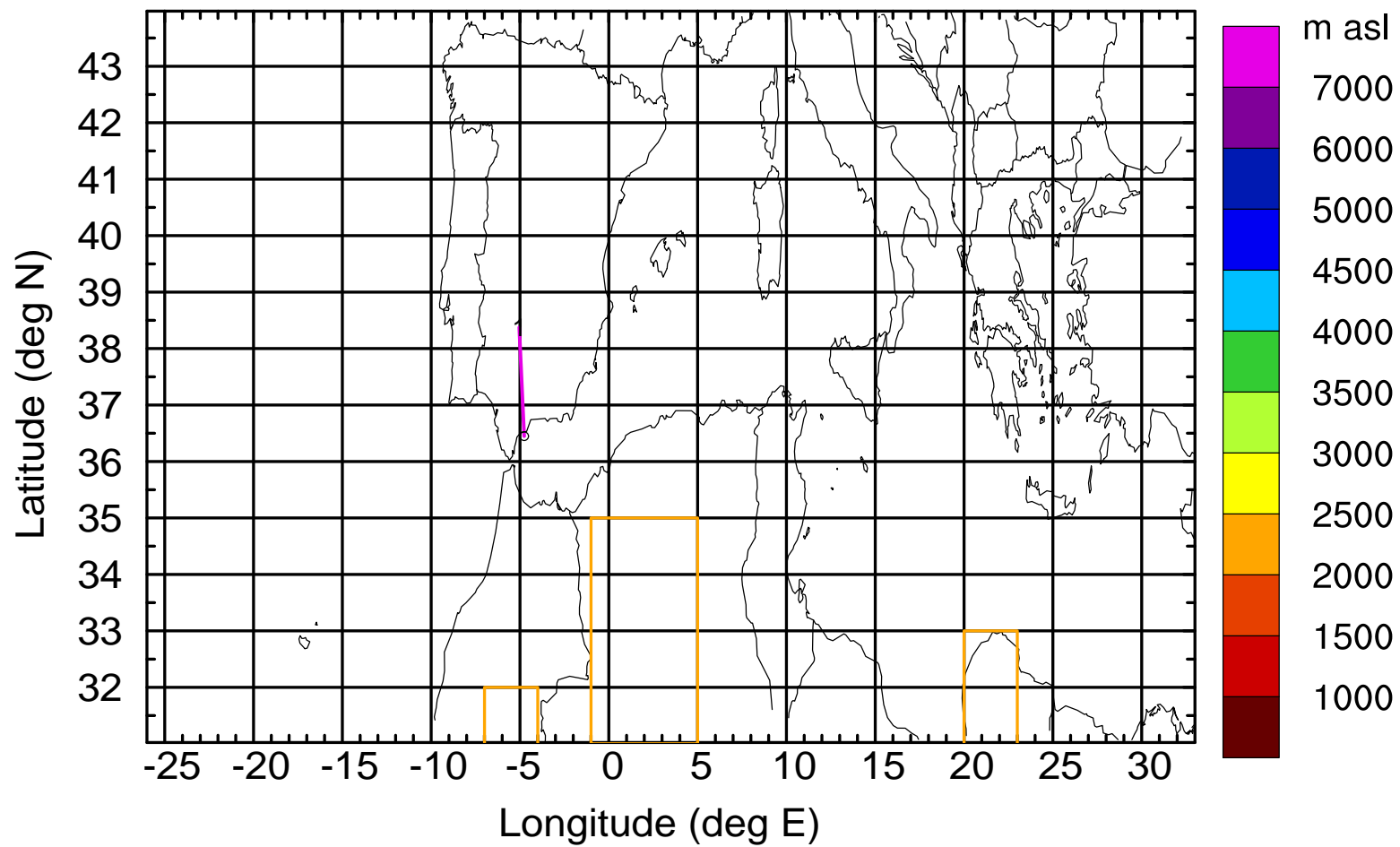
Level #9 of flight 170425a

BWD 20170425/09 -44H = 23/13 UTC



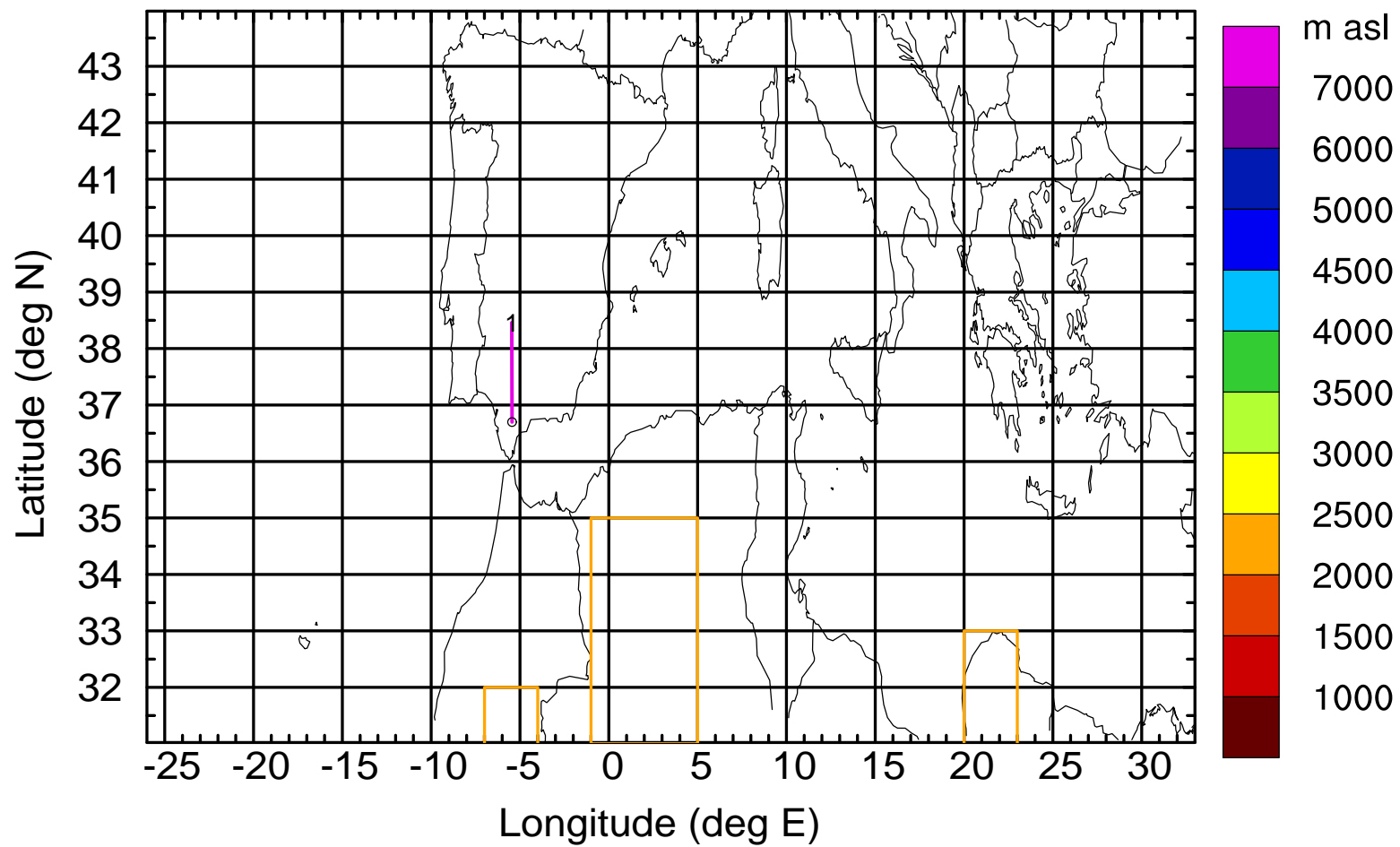
Level #9 of flight 170425a

BWD 20170425/09 -45H = 23/12 UTC



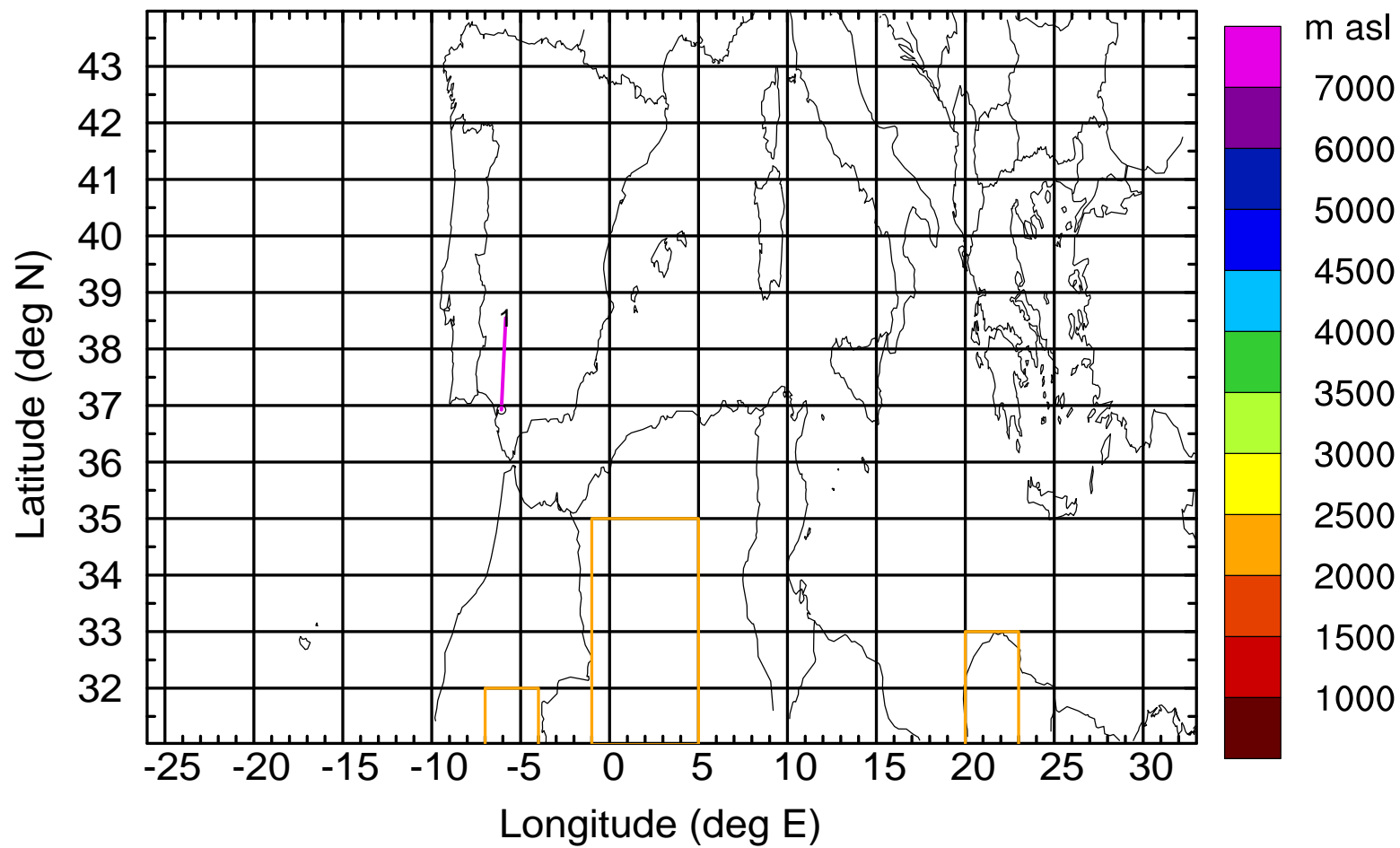
Level #9 of flight 170425a

BWD 20170425/09 -46H = 23/11 UTC



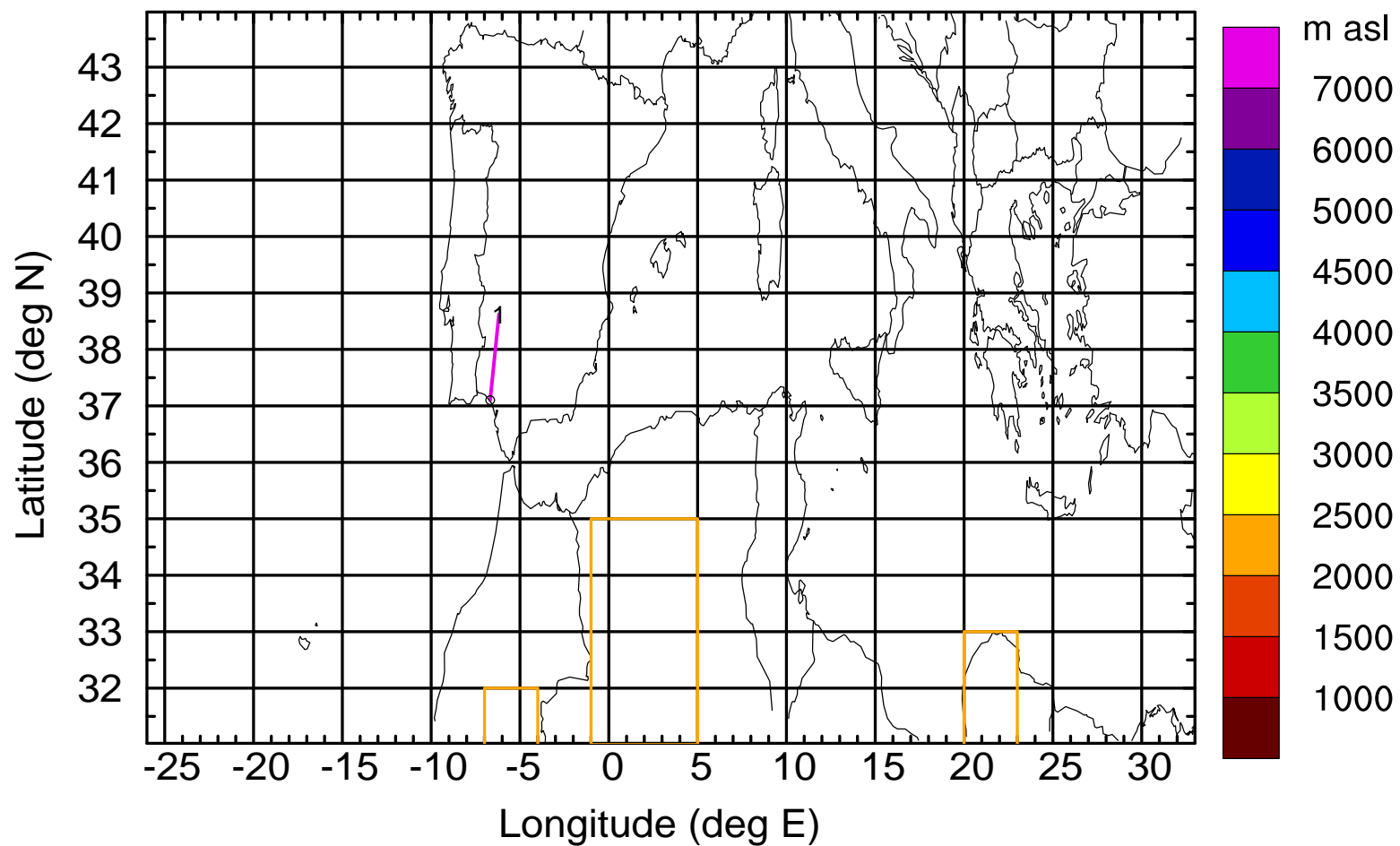
Level #9 of flight 170425a

BWD 20170425/09 -47H = 23/10 UTC



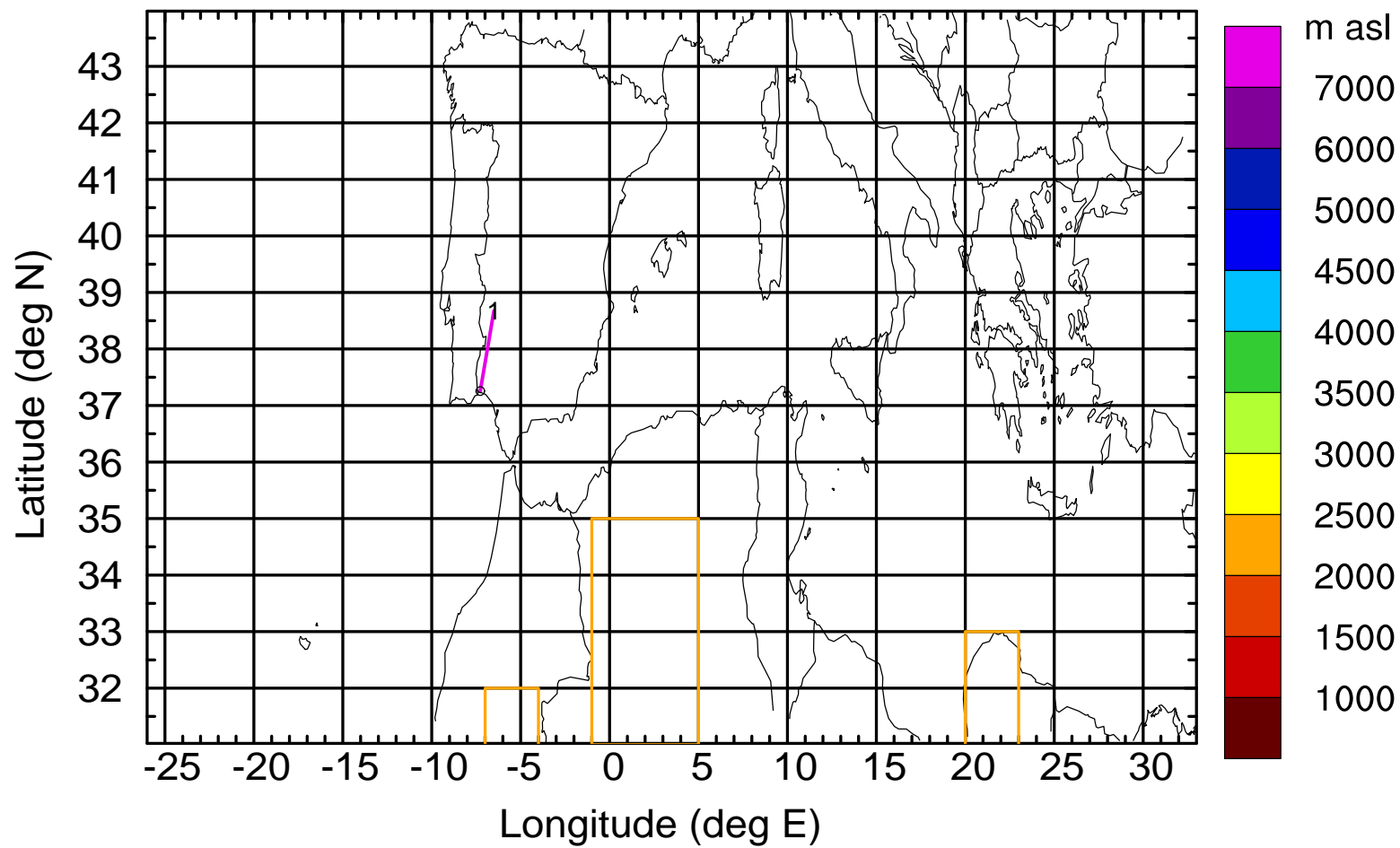
Level #9 of flight 170425a

BWD 20170425/09 -48H = 23/09 UTC



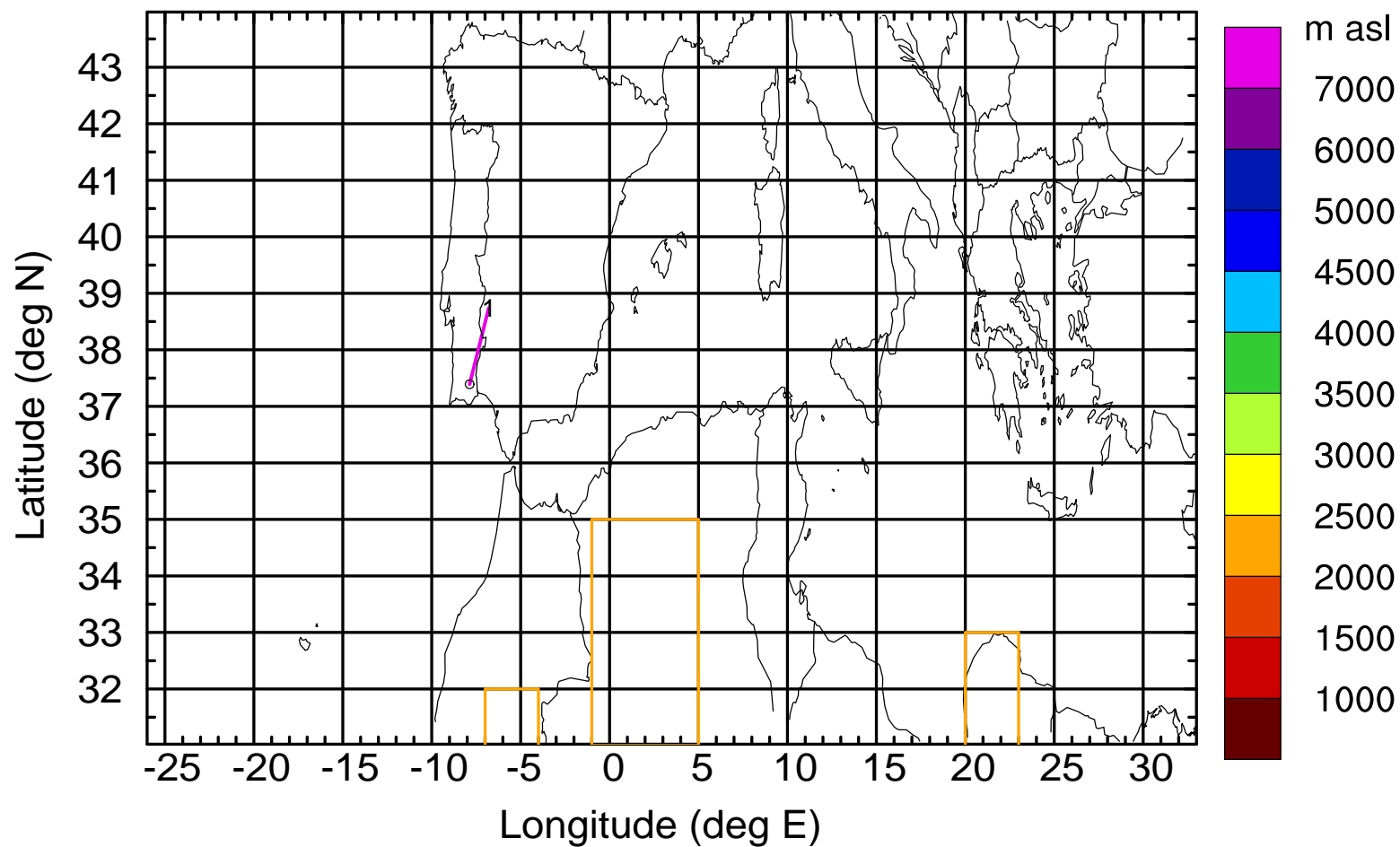
Level #9 of flight 170425a

BWD 20170425/09 -49H = 23/08 UTC



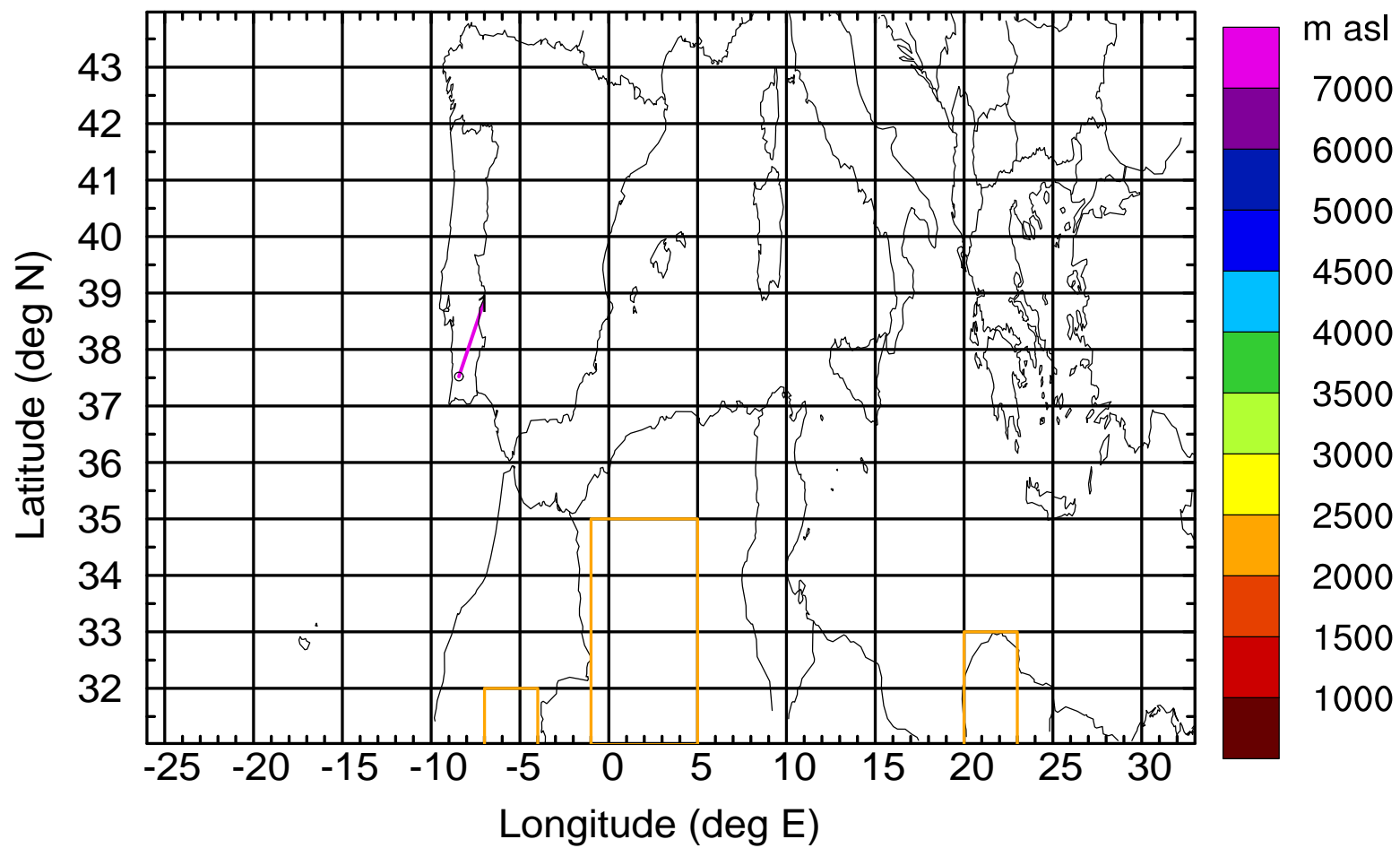
Level #9 of flight 170425a

BWD 20170425/09 -50H = 23/07 UTC



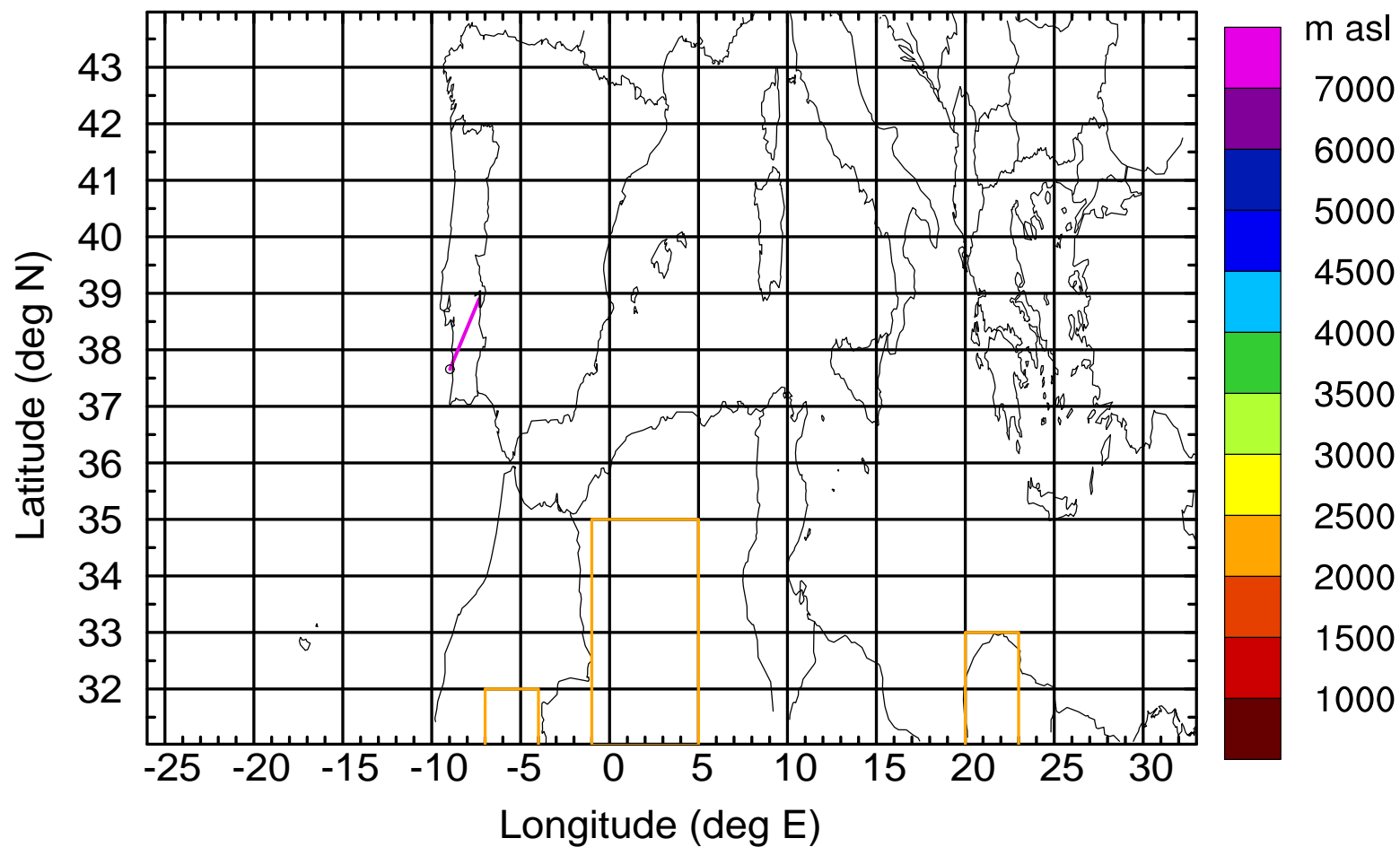
Level #9 of flight 170425a

BWD 20170425/09 -51H = 23/06 UTC



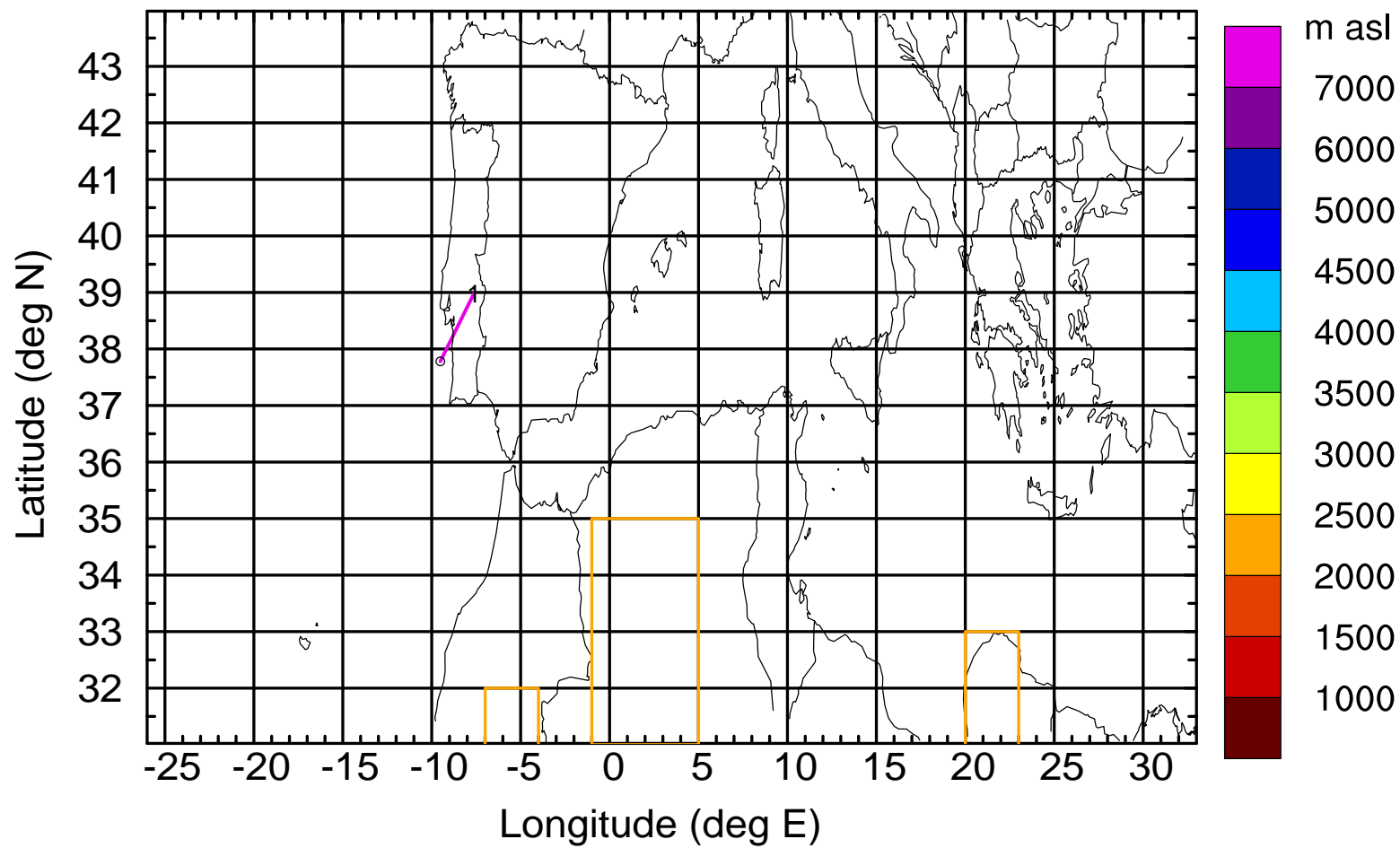
Level #9 of flight 170425a

BWD 20170425/09 -52H = 23/05 UTC



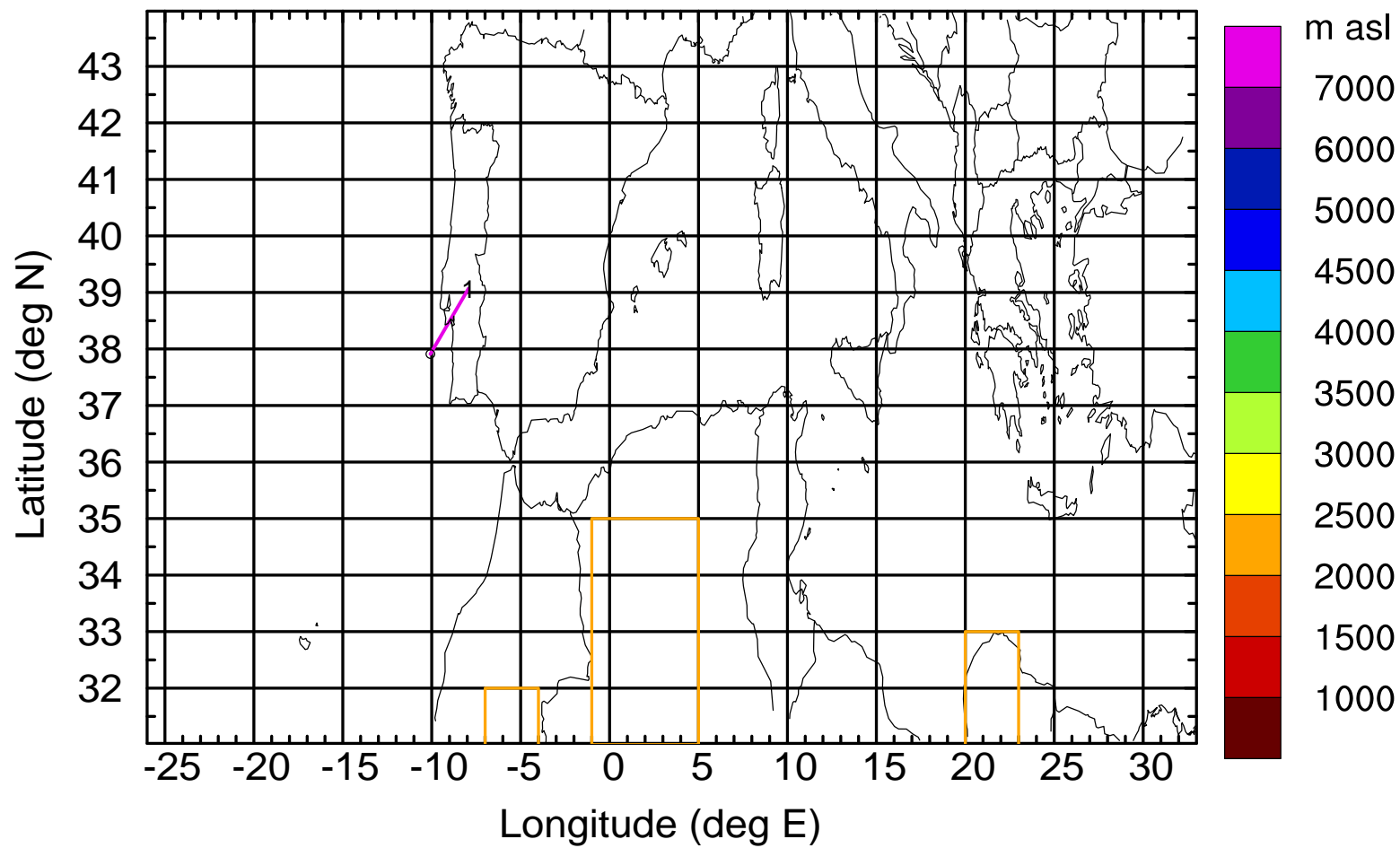
Level #9 of flight 170425a

BWD 20170425/09 -53H = 23/04 UTC



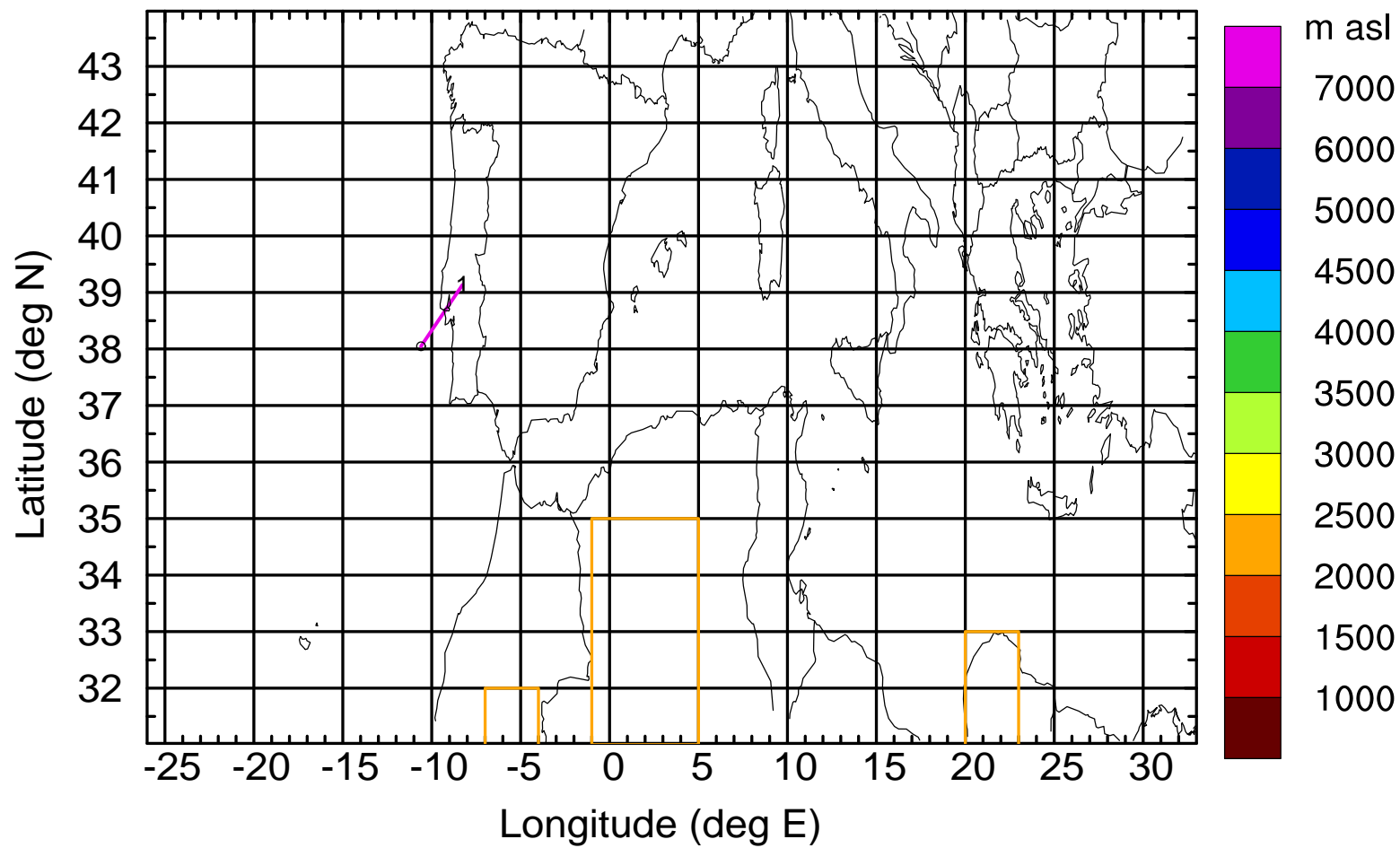
Level #9 of flight 170425a

BWD 20170425/09 -54H = 23/03 UTC



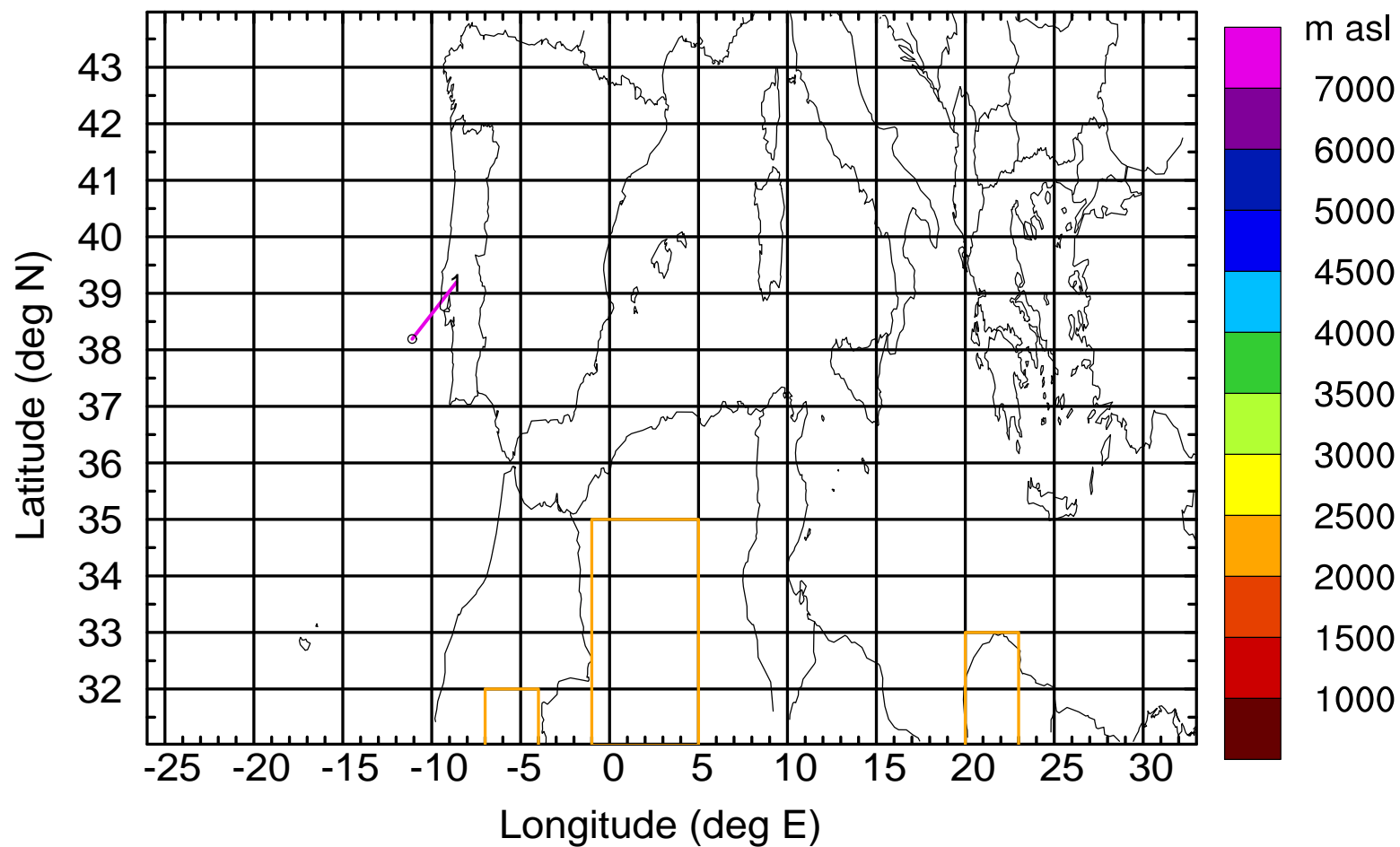
Level #9 of flight 170425a

BWD 20170425/09 -55H = 23/02 UTC



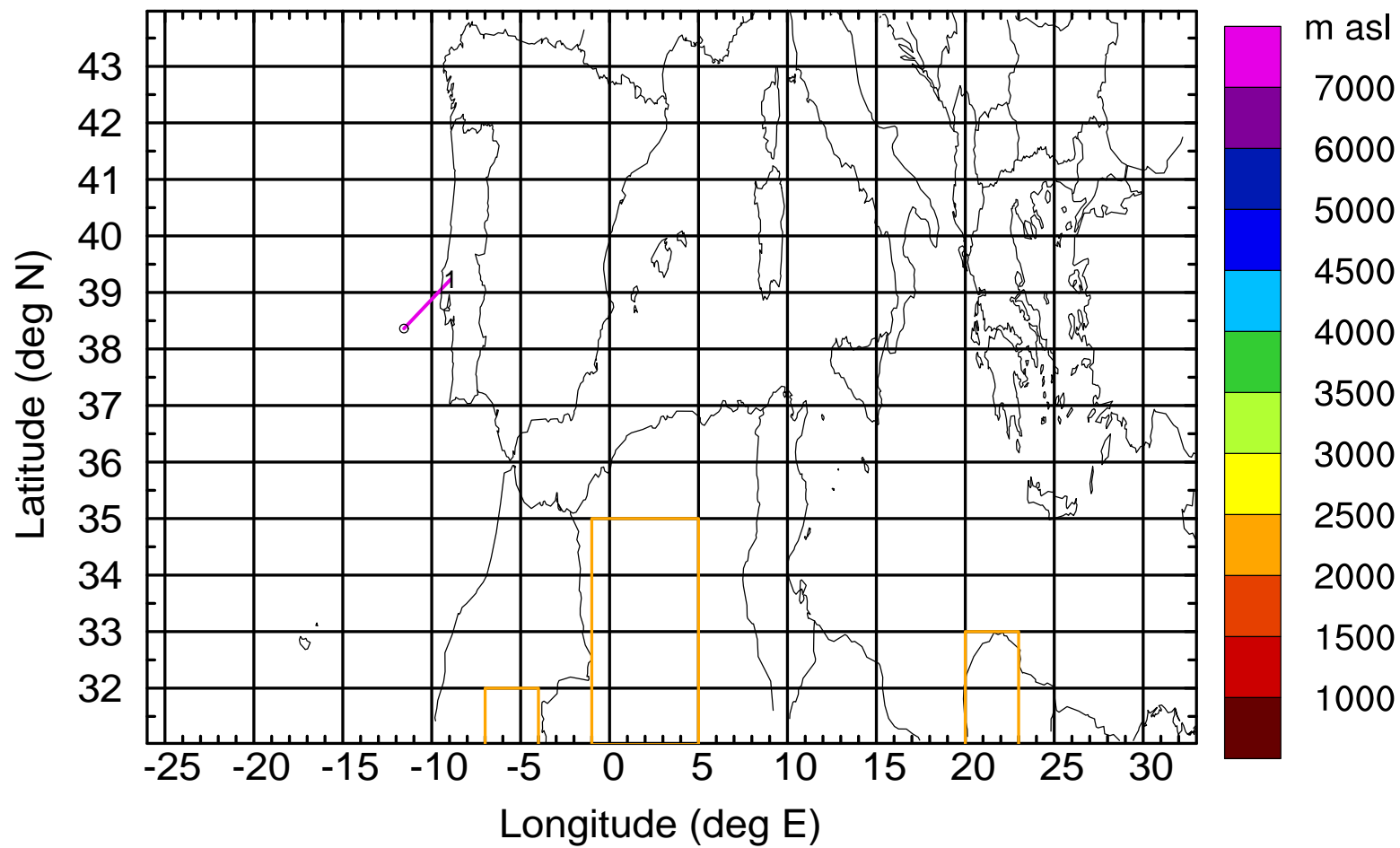
Level #9 of flight 170425a

BWD 20170425/09 -56H = 23/01 UTC



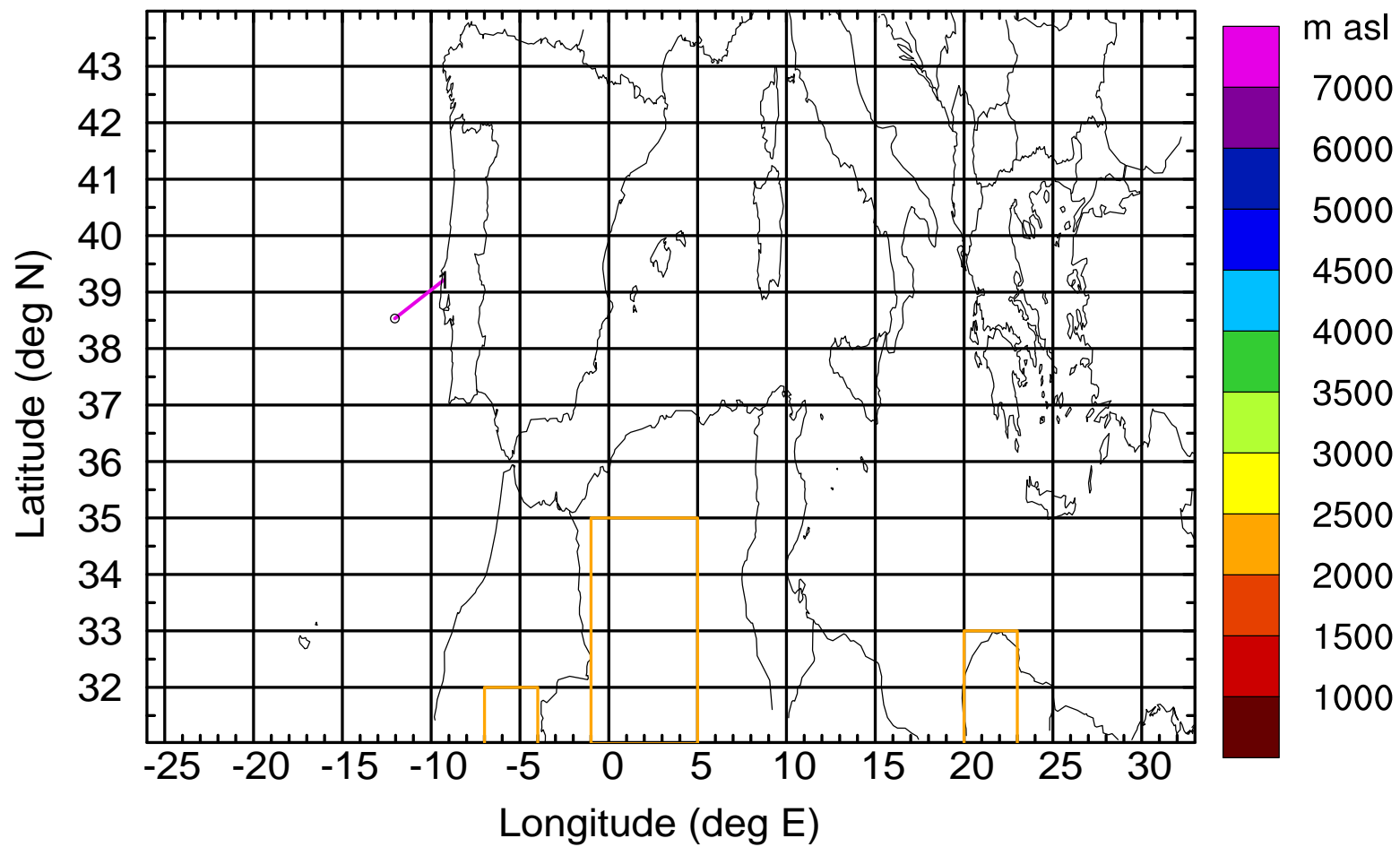
Level #9 of flight 170425a

BWD 20170425/09 -57H = 23/00 UTC



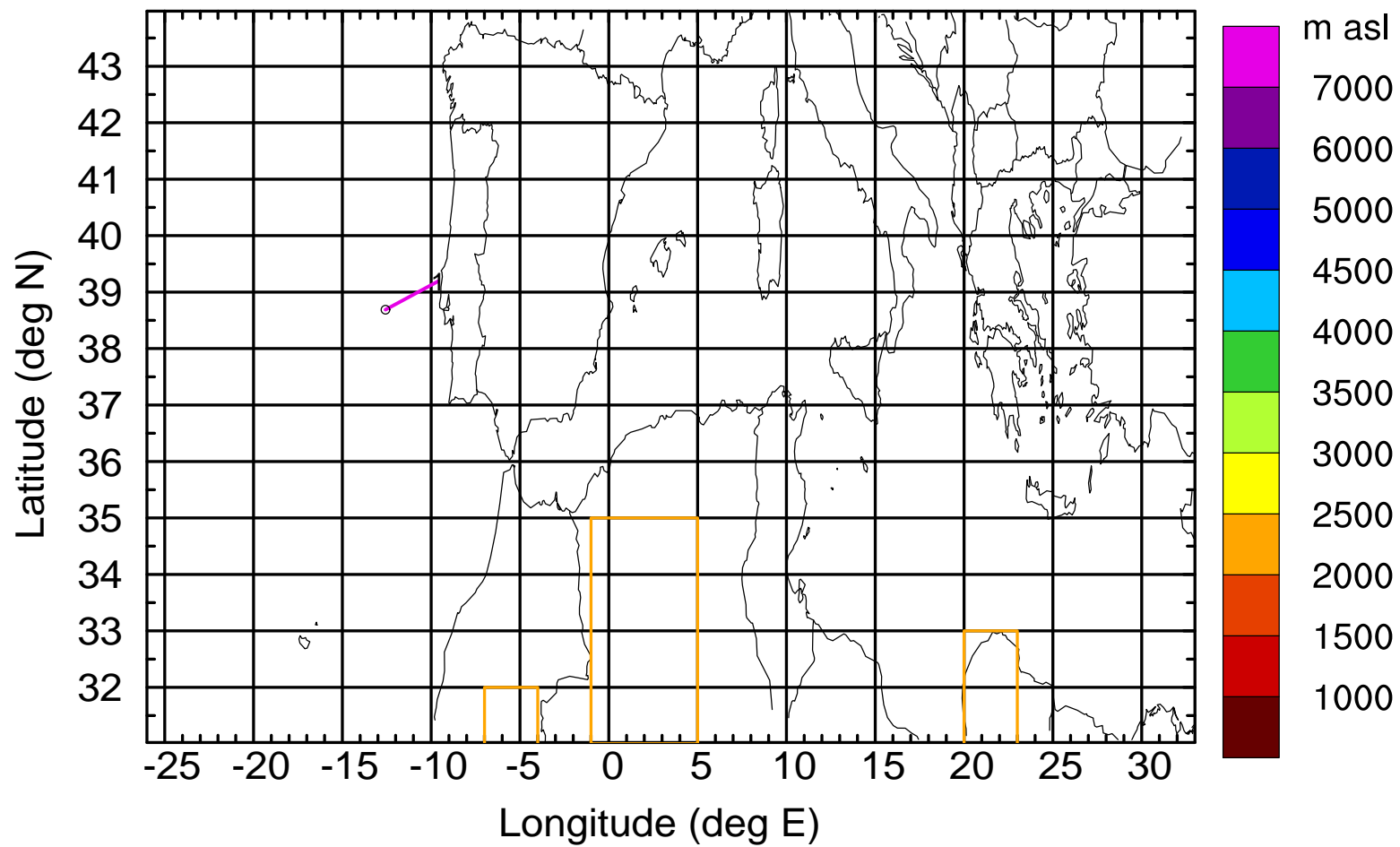
Level #9 of flight 170425a

BWD 20170425/09 -58H = 22/23 UTC



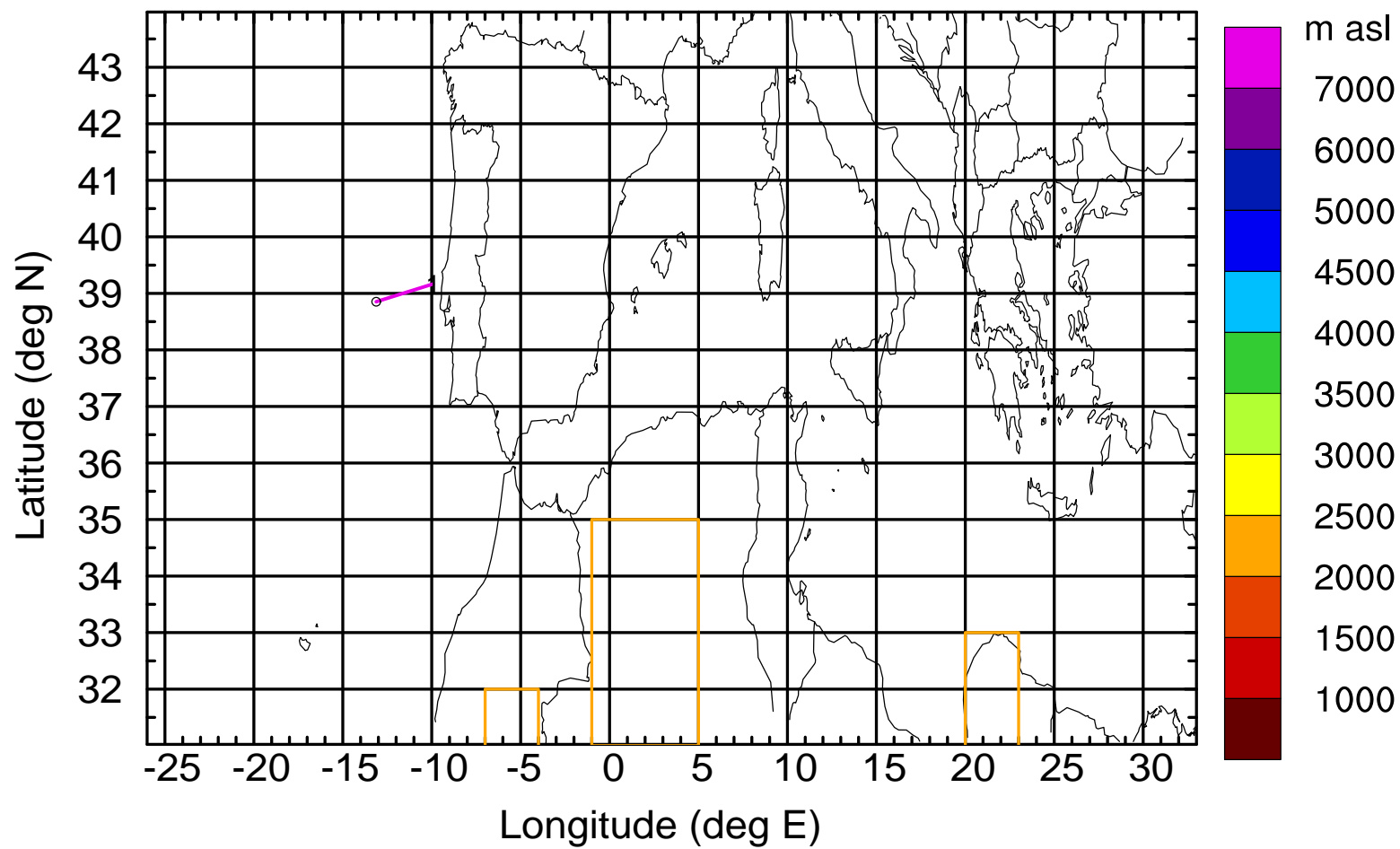
Level #9 of flight 170425a

BWD 20170425/09 -59H = 22/22 UTC



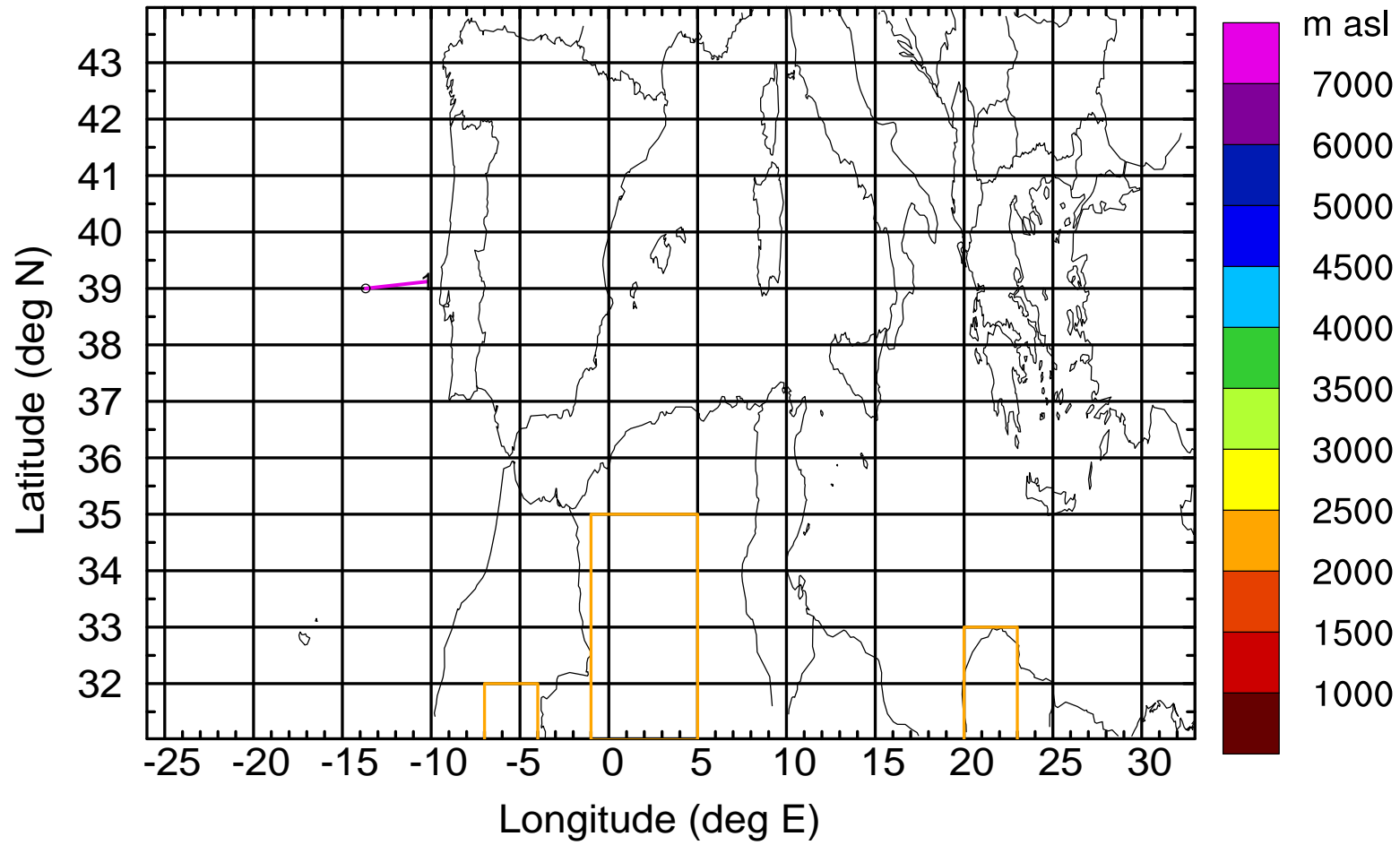
Level #9 of flight 170425a

BWD 20170425/09 -60H = 22/21 UTC



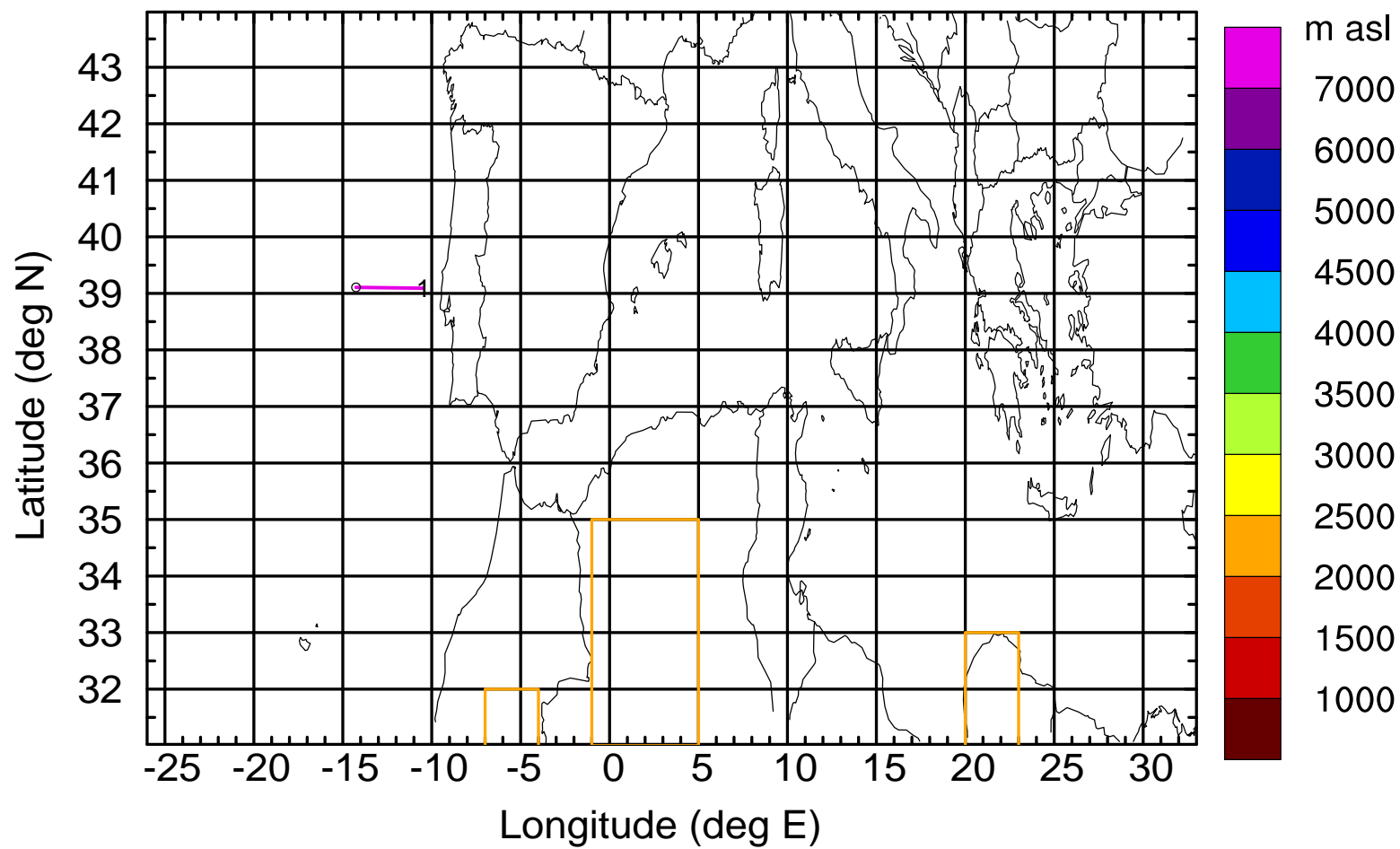
Level #9 of flight 170425a

BWD 20170425/09 -61H = 22/20 UTC



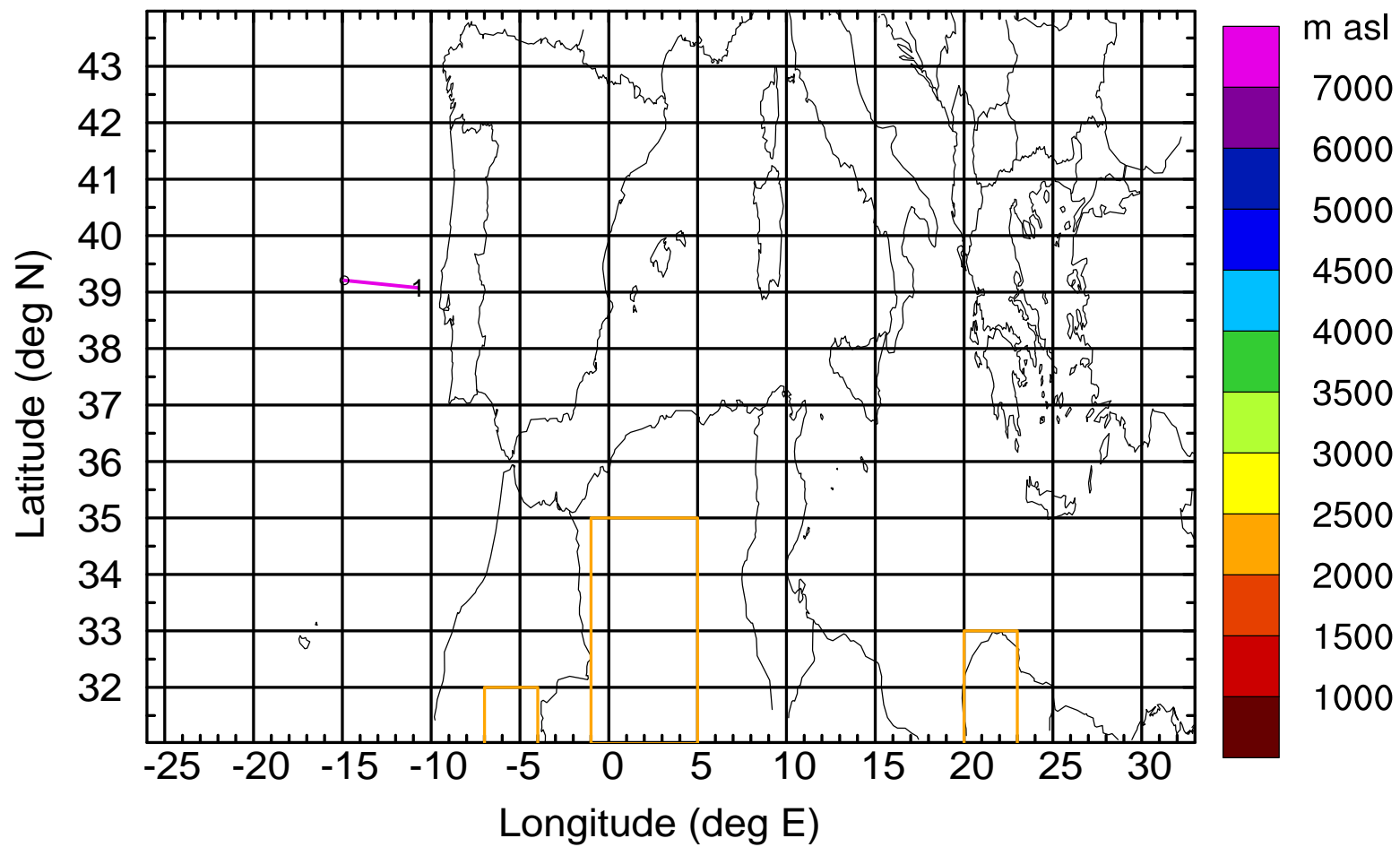
Level #9 of flight 170425a

BWD 20170425/09 -62H = 22/19 UTC



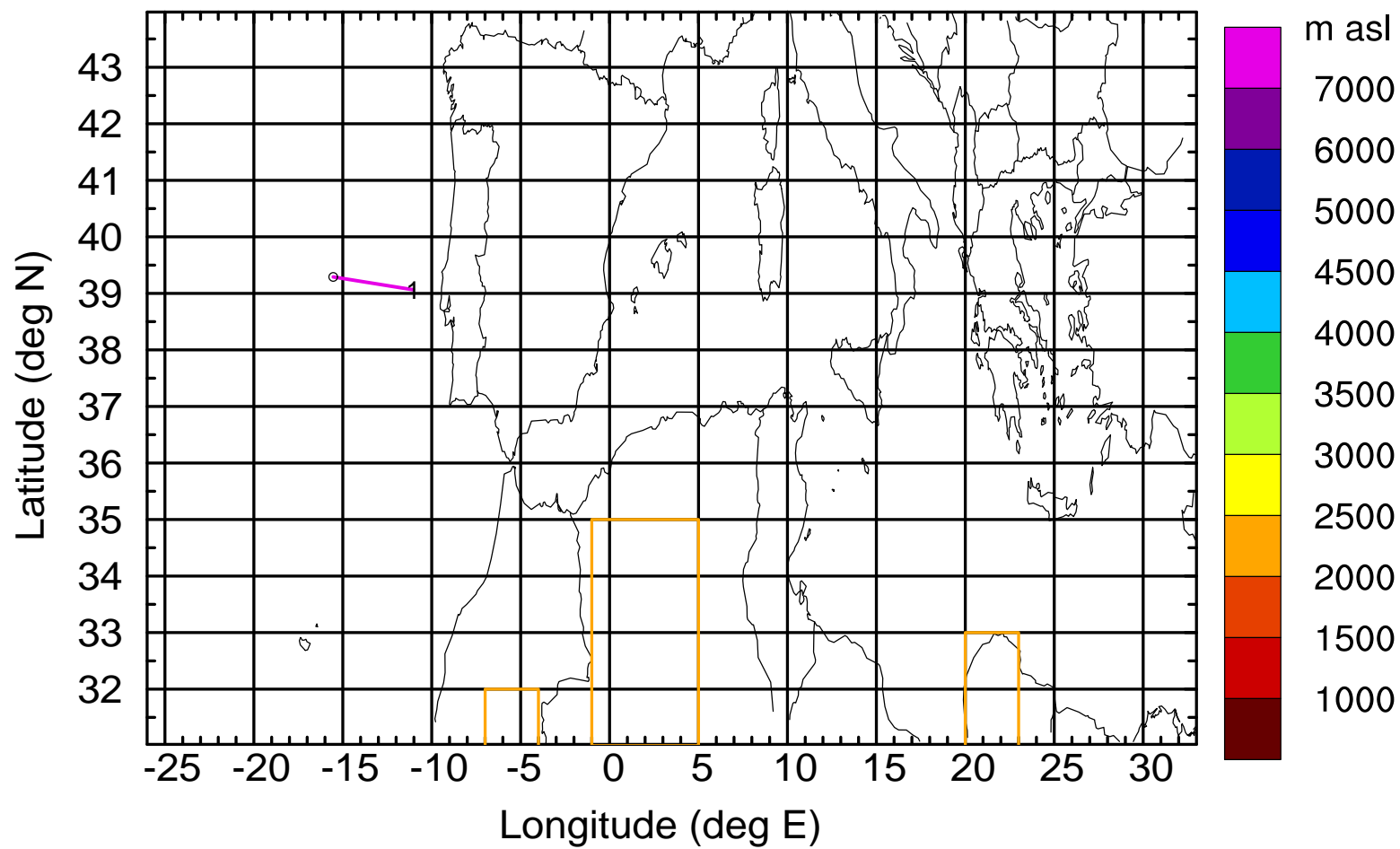
Level #9 of flight 170425a

BWD 20170425/09 -63H = 22/18 UTC



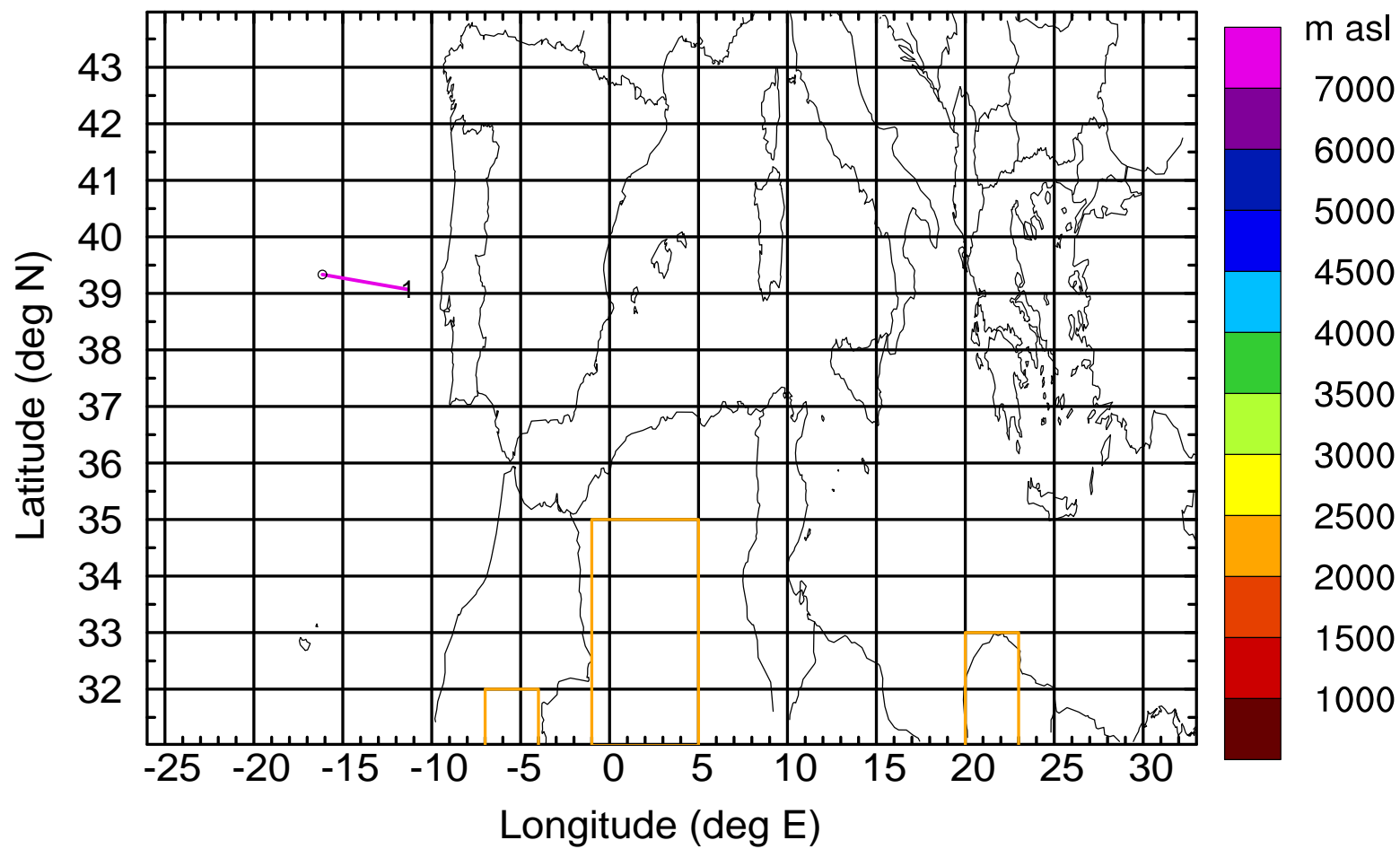
Level #9 of flight 170425a

BWD 20170425/09 -64H = 22/17 UTC



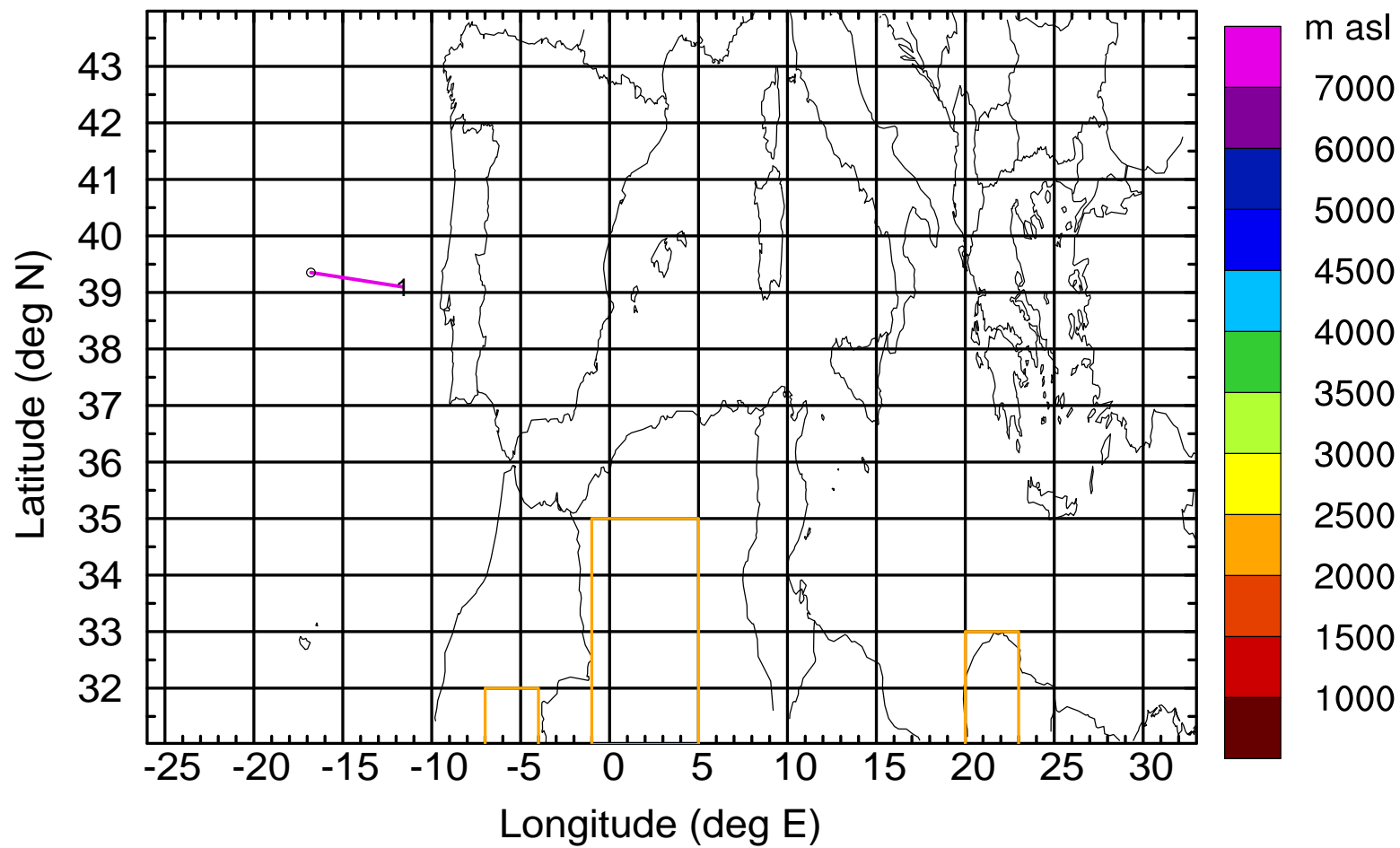
Level #9 of flight 170425a

BWD 20170425/09 -65H = 22/16 UTC



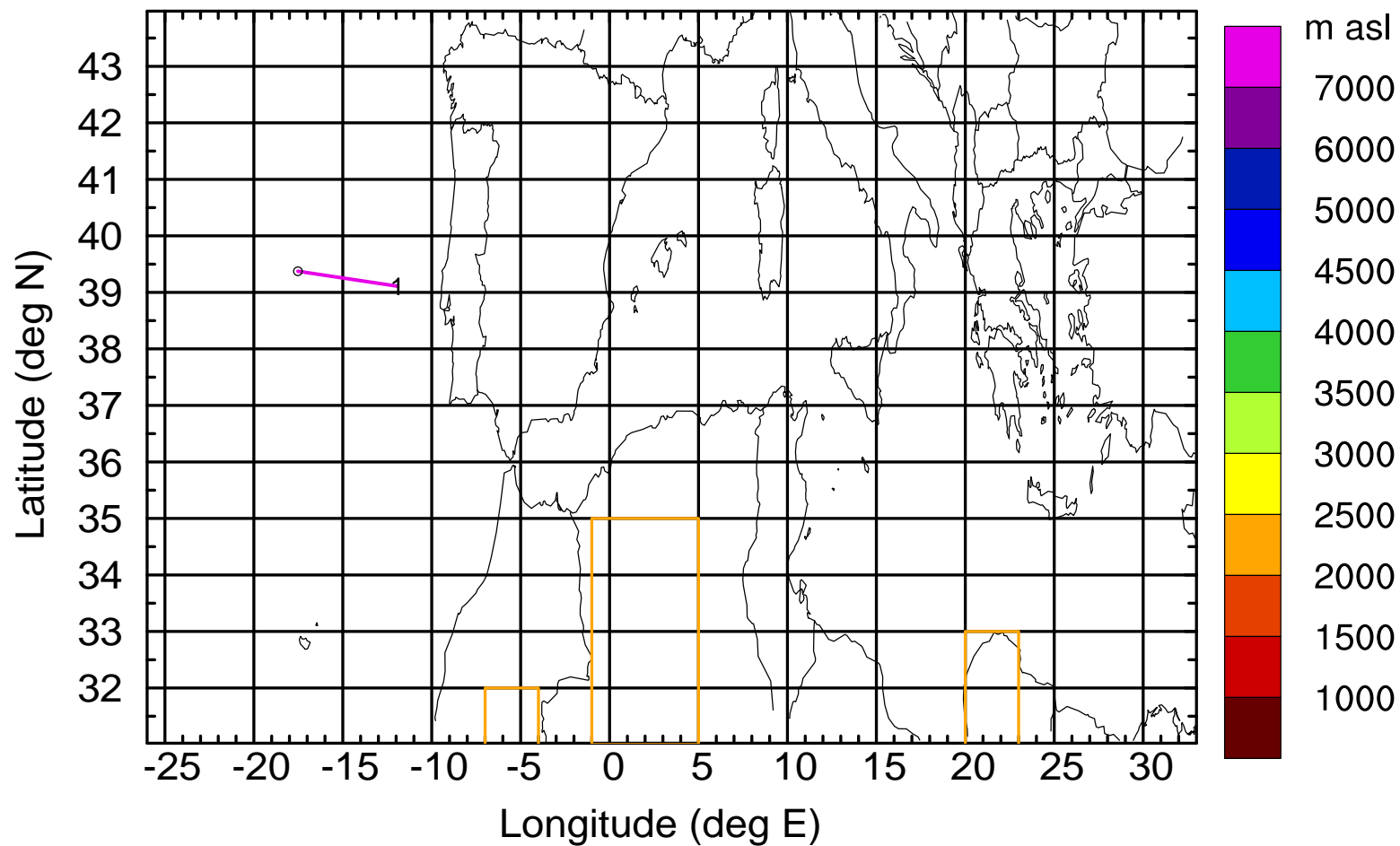
Level #9 of flight 170425a

BWD 20170425/09 -66H = 22/15 UTC



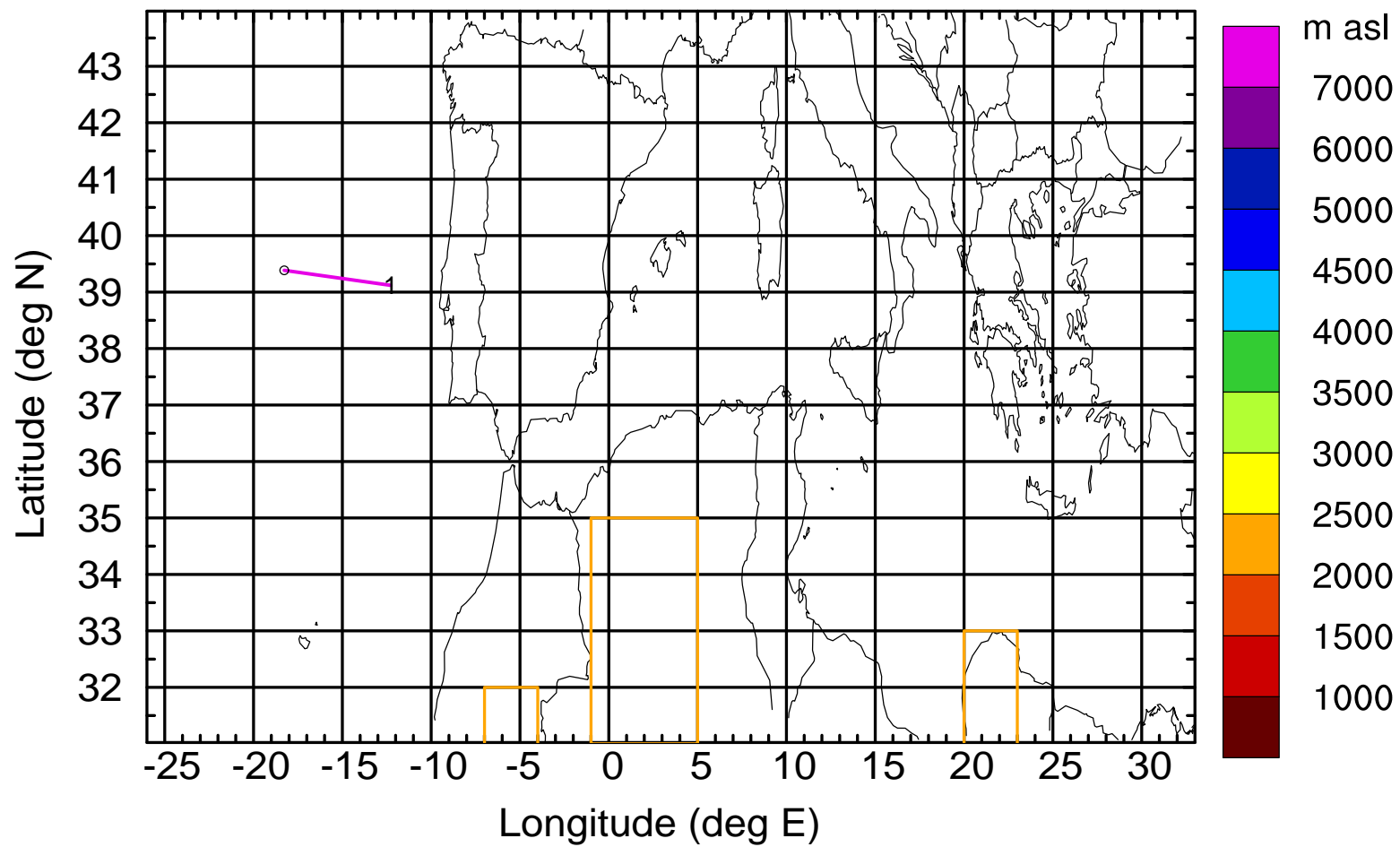
Level #9 of flight 170425a

BWD 20170425/09 -67H = 22/14 UTC



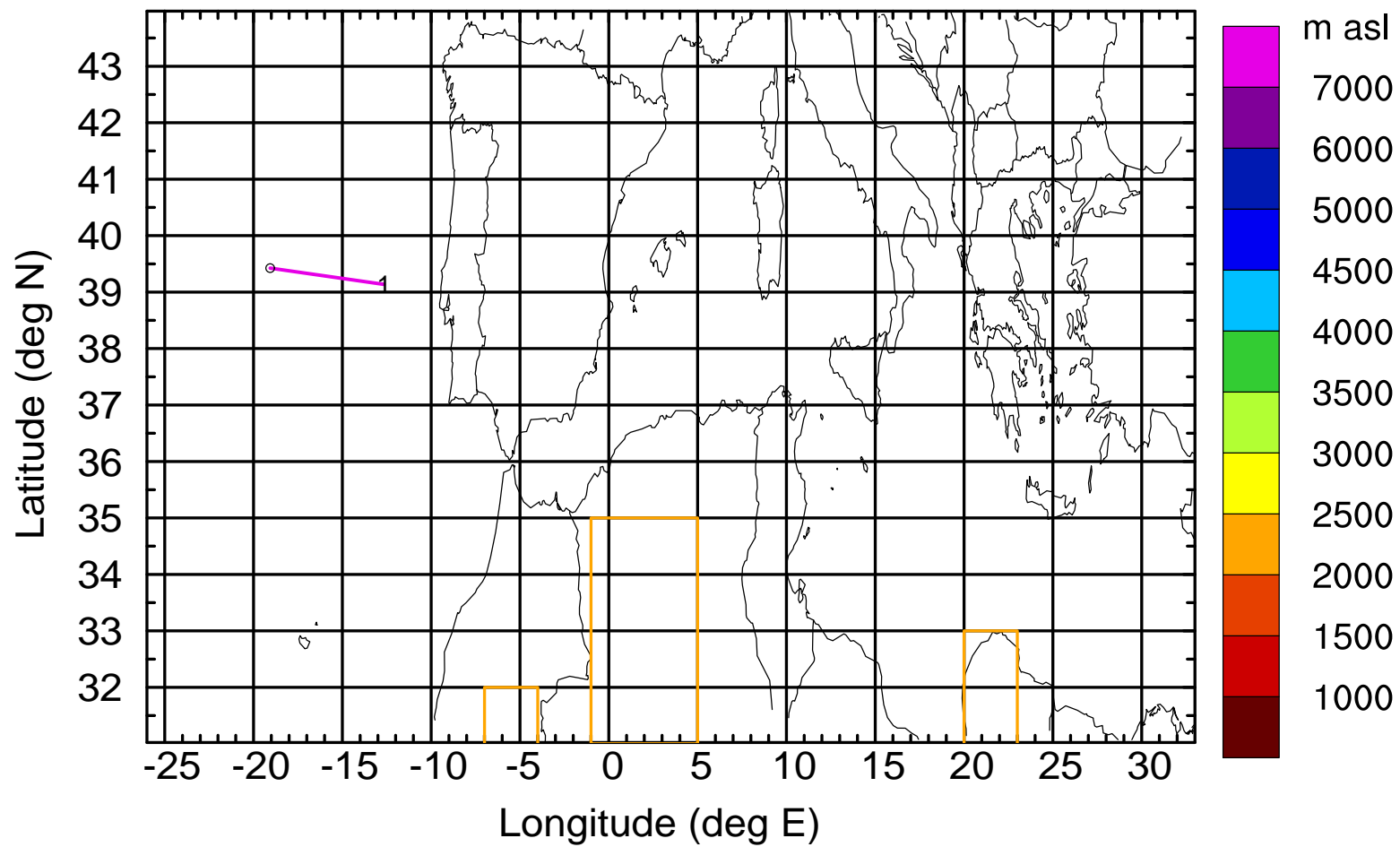
Level #9 of flight 170425a

BWD 20170425/09 -68H = 22/13 UTC



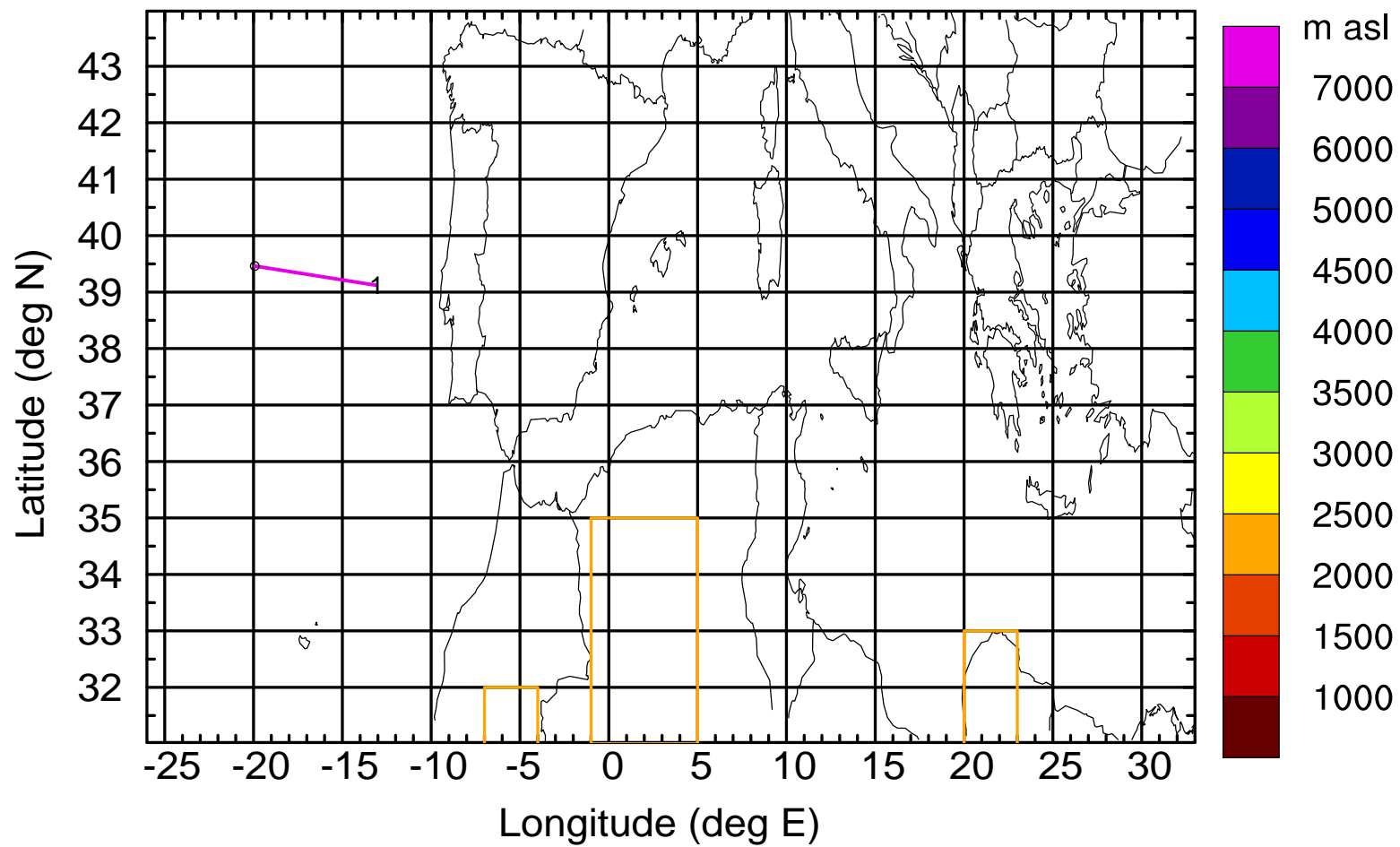
Level #9 of flight 170425a

BWD 20170425/09 -69H = 22/12 UTC



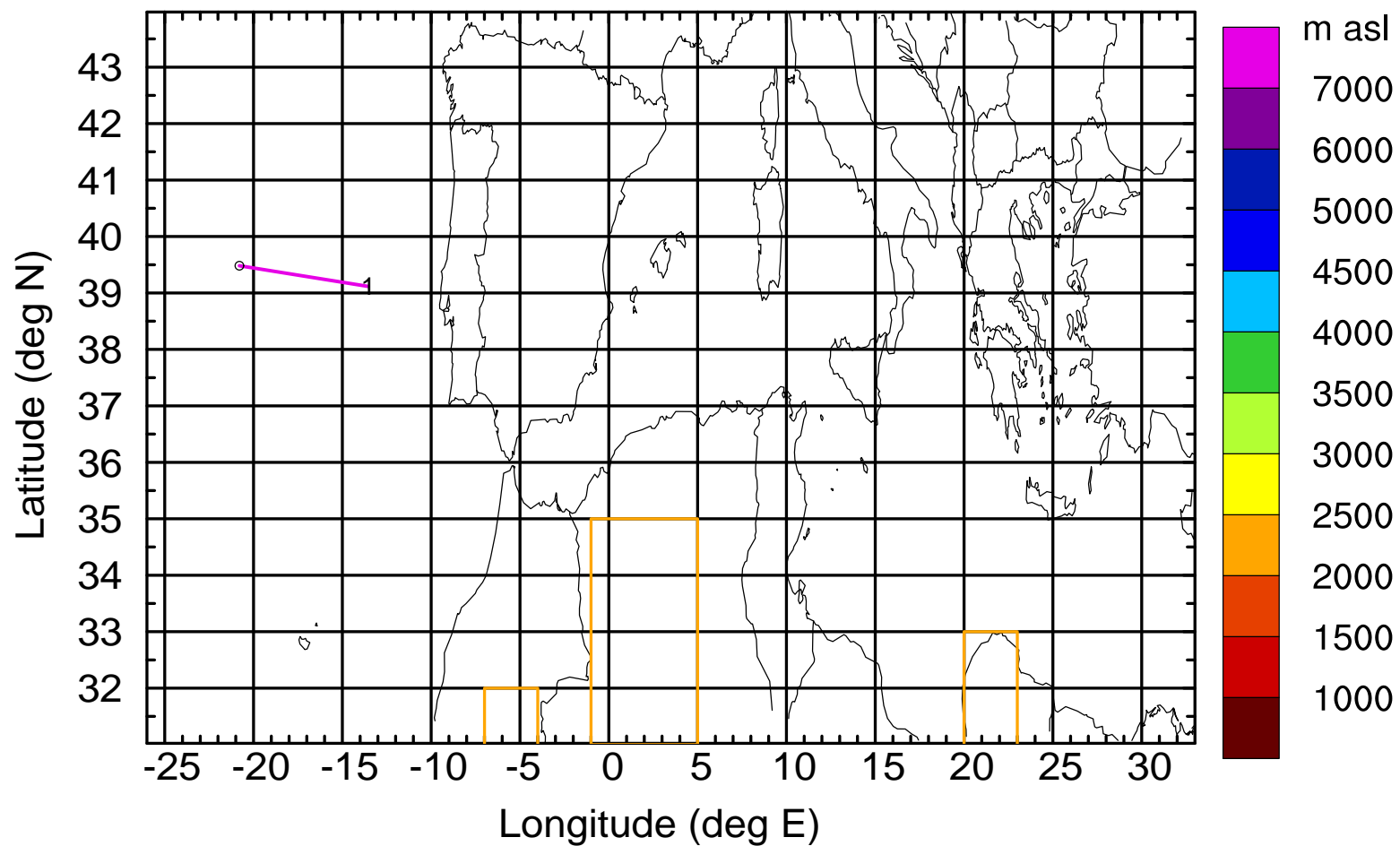
Level #9 of flight 170425a

BWD 20170425/09 -70H = 22/11 UTC



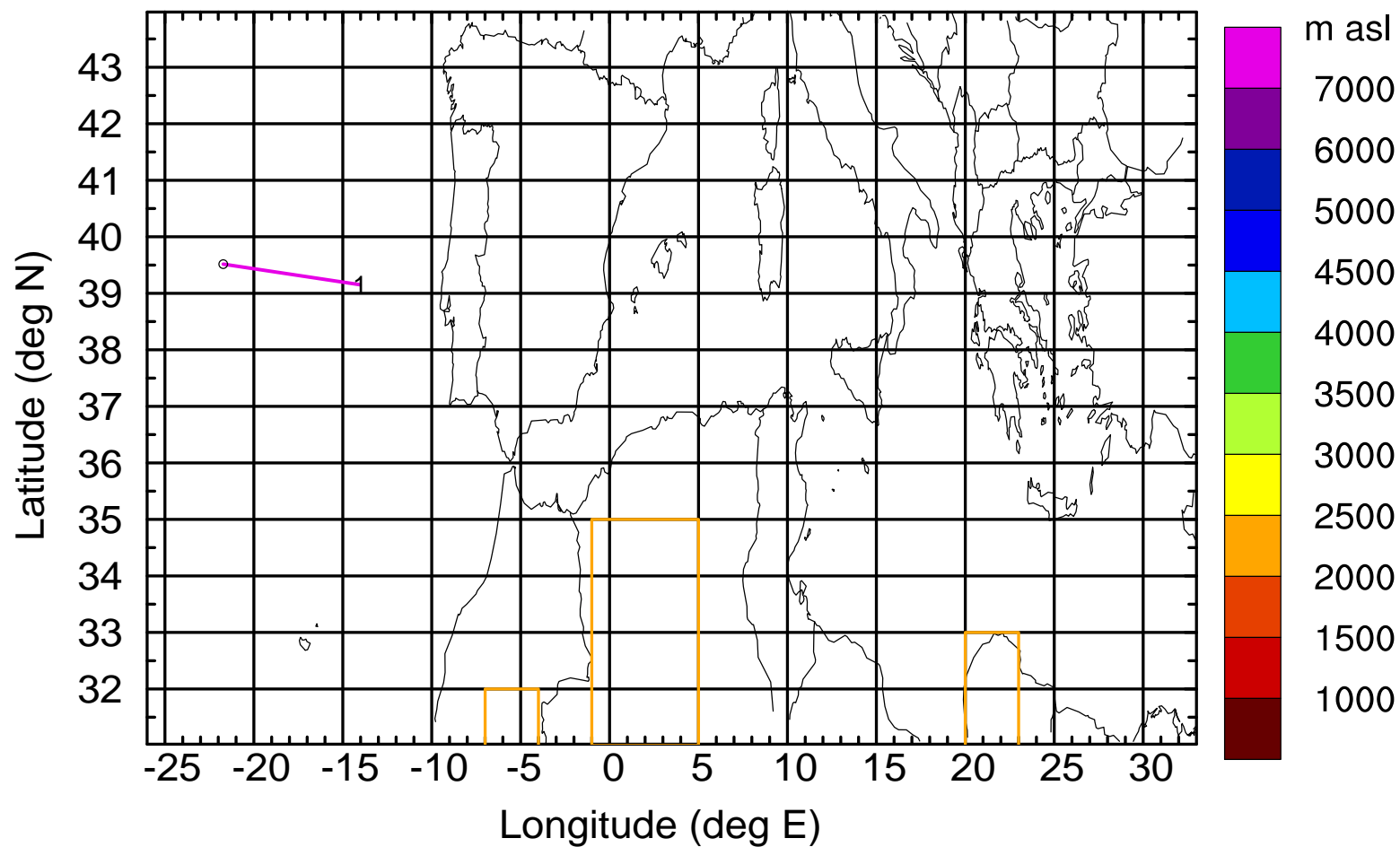
Level #9 of flight 170425a

BWD 20170425/09 -71H = 22/10 UTC



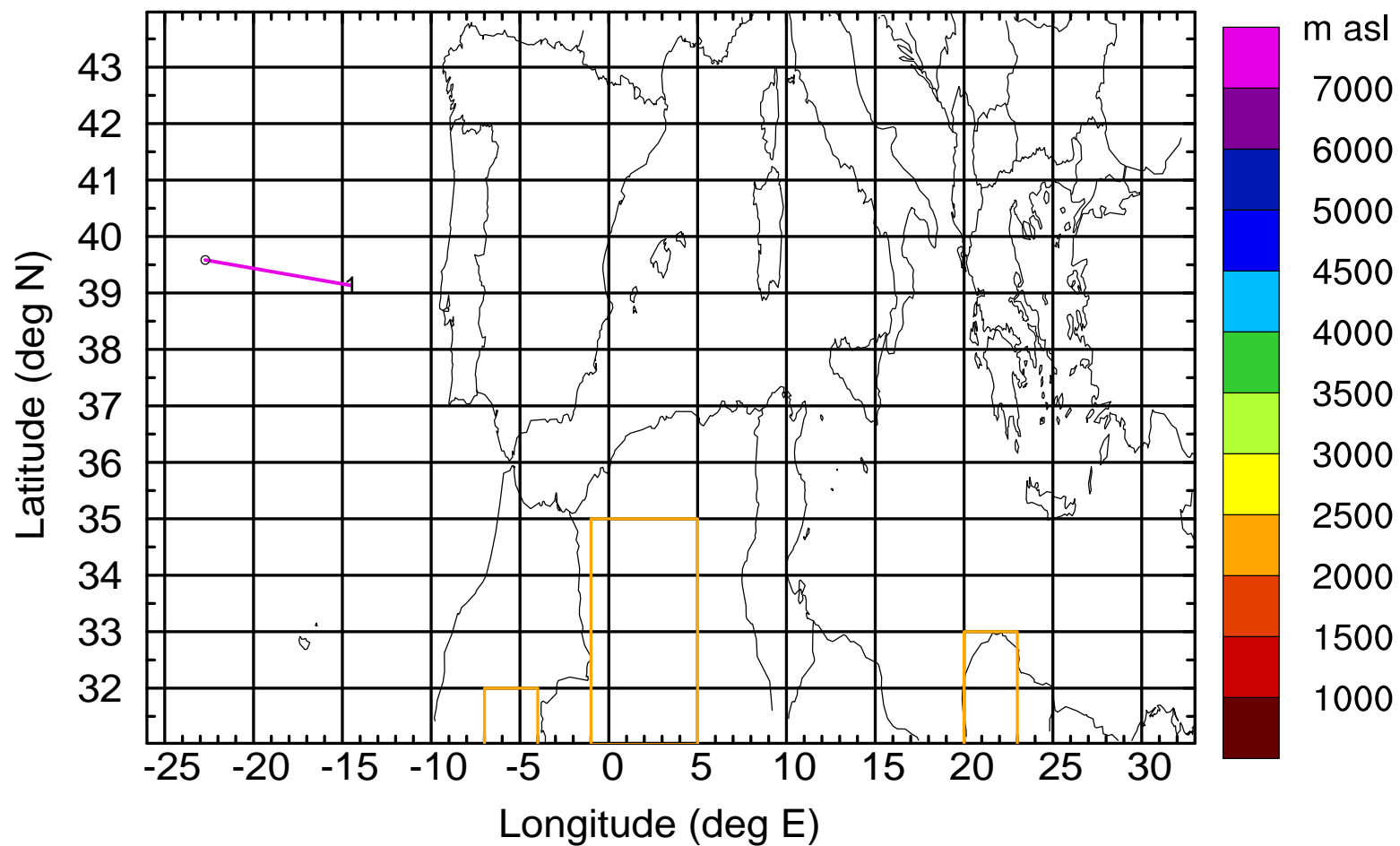
Level #9 of flight 170425a

BWD 20170425/09 -72H = 22/09 UTC



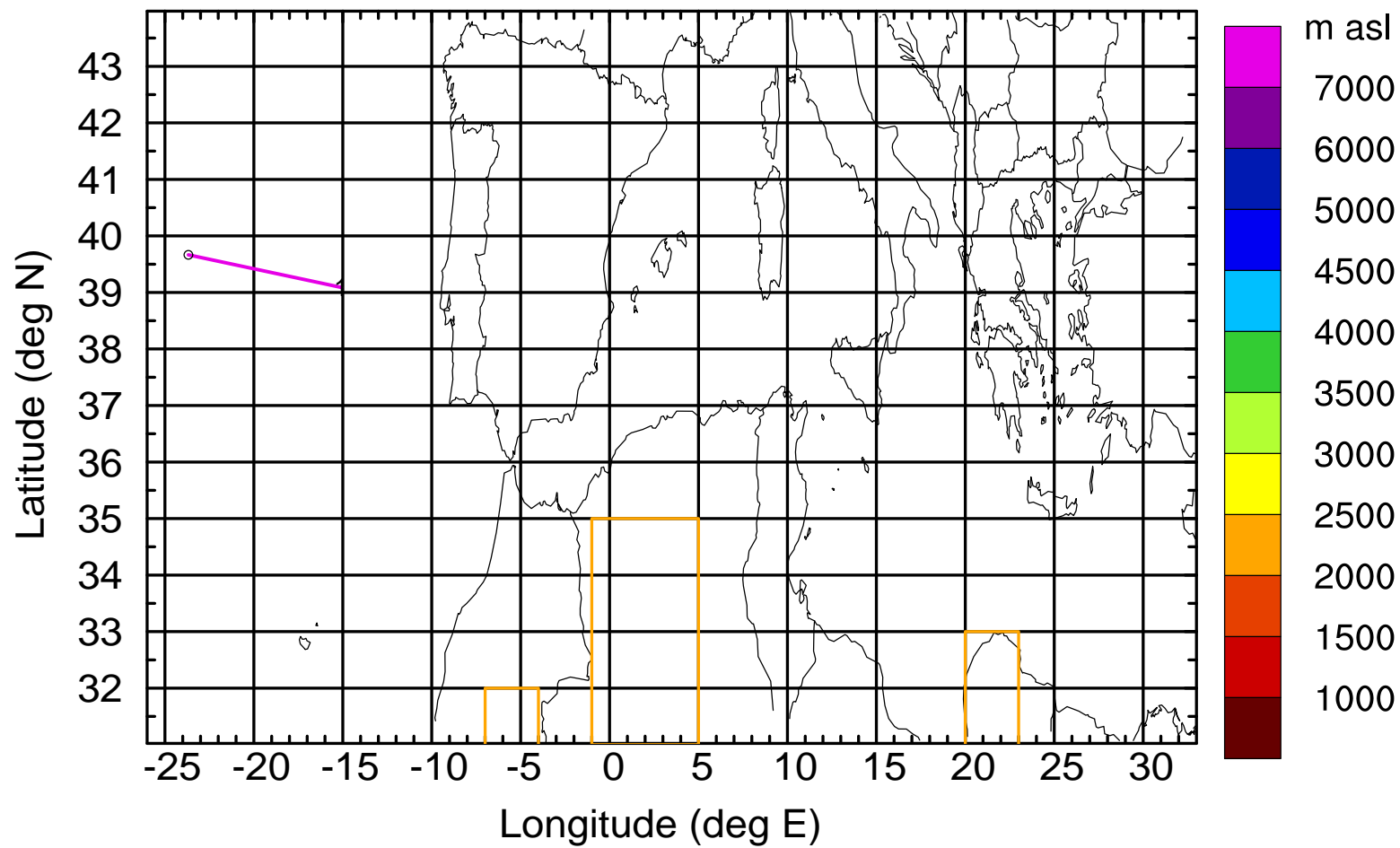
Level #9 of flight 170425a

BWD 20170425/09 -73H = 22/08 UTC



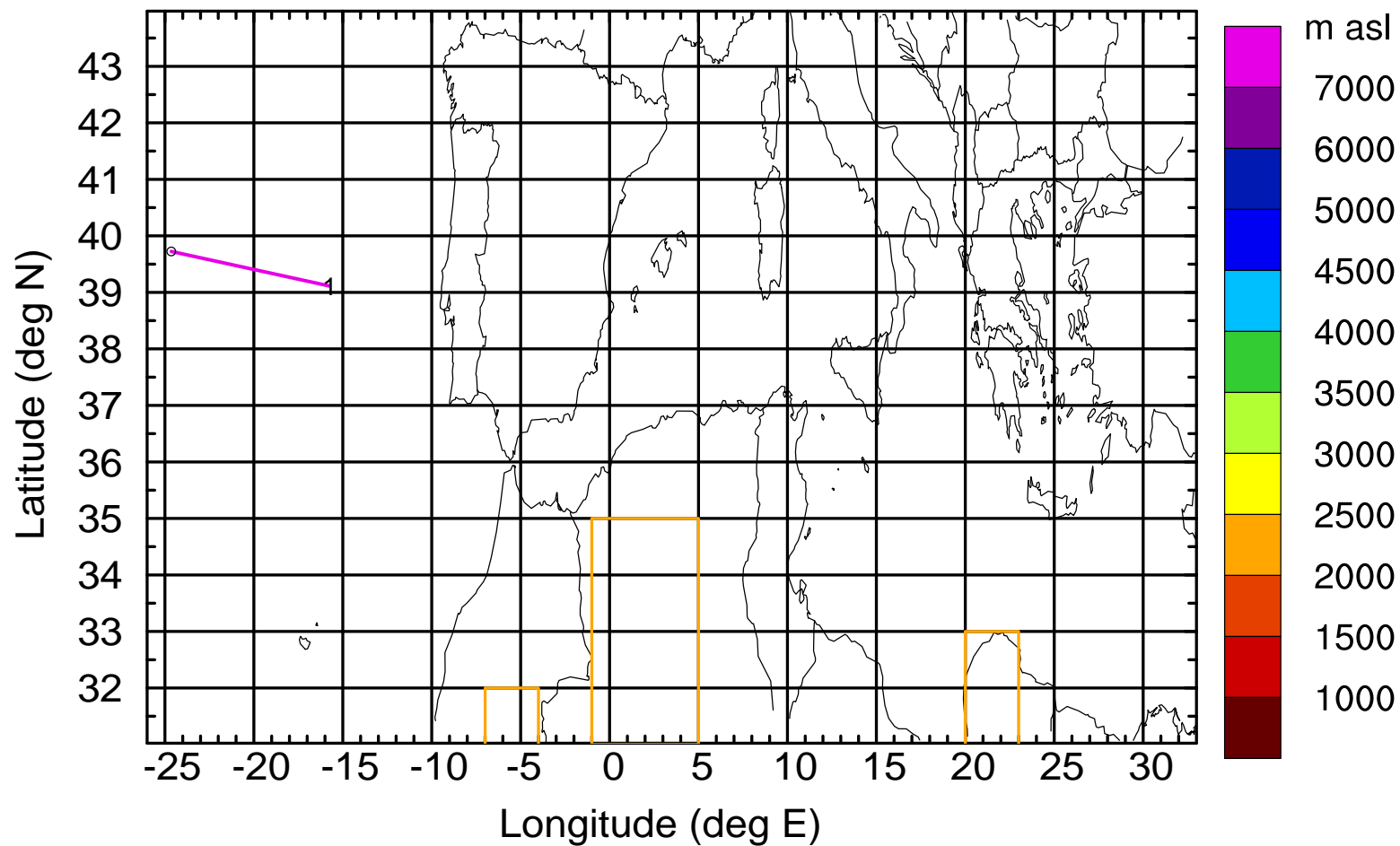
Level #9 of flight 170425a

BWD 20170425/09 -74H = 22/07 UTC



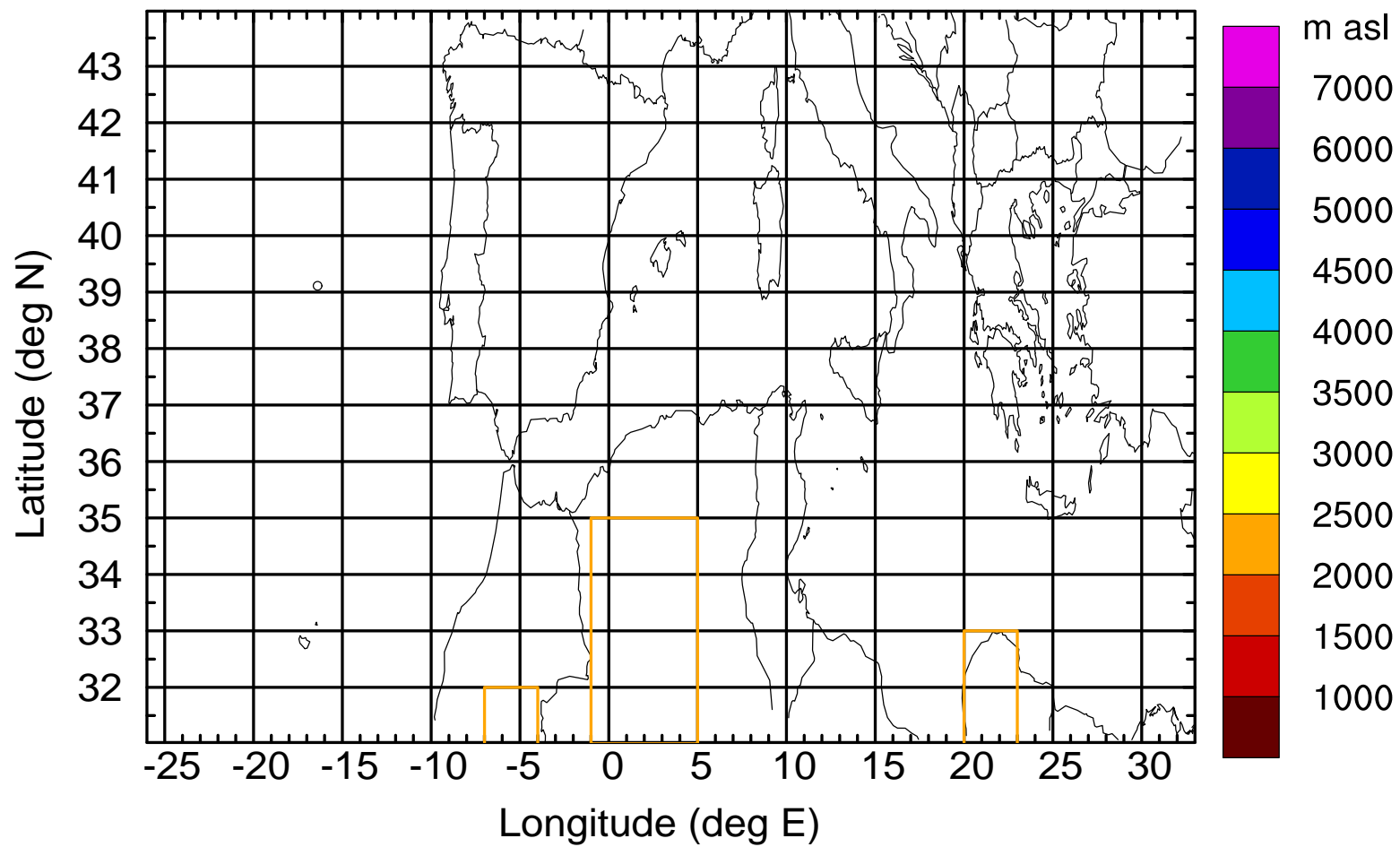
Level #9 of flight 170425a

BWD 20170425/09 -75H = 22/06 UTC



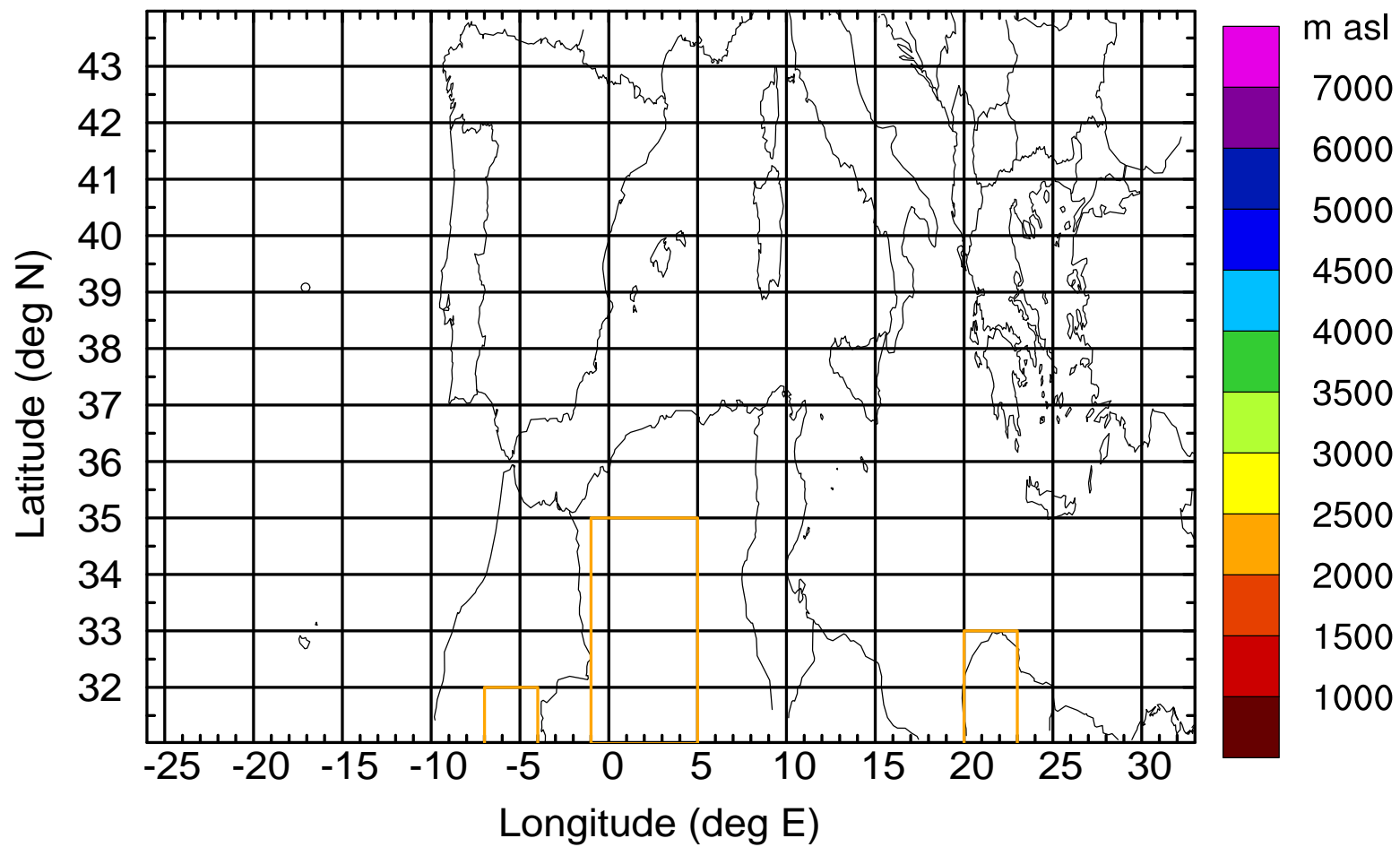
Level #9 of flight 170425a

BWD 20170425/09 -75H = 22/06 UTC



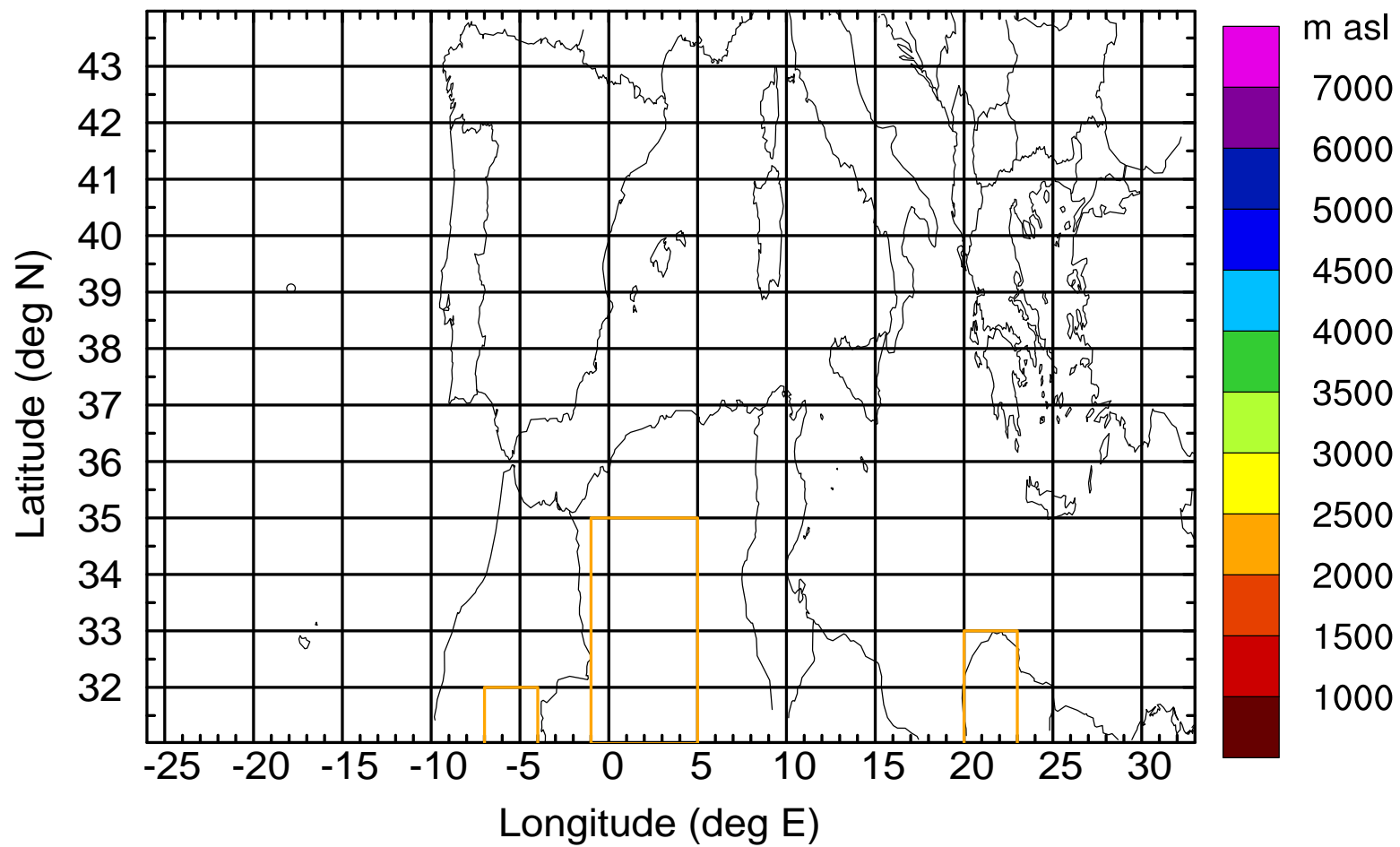
Level #9 of flight 170425a

BWD 20170425/09 -75H = 22/06 UTC



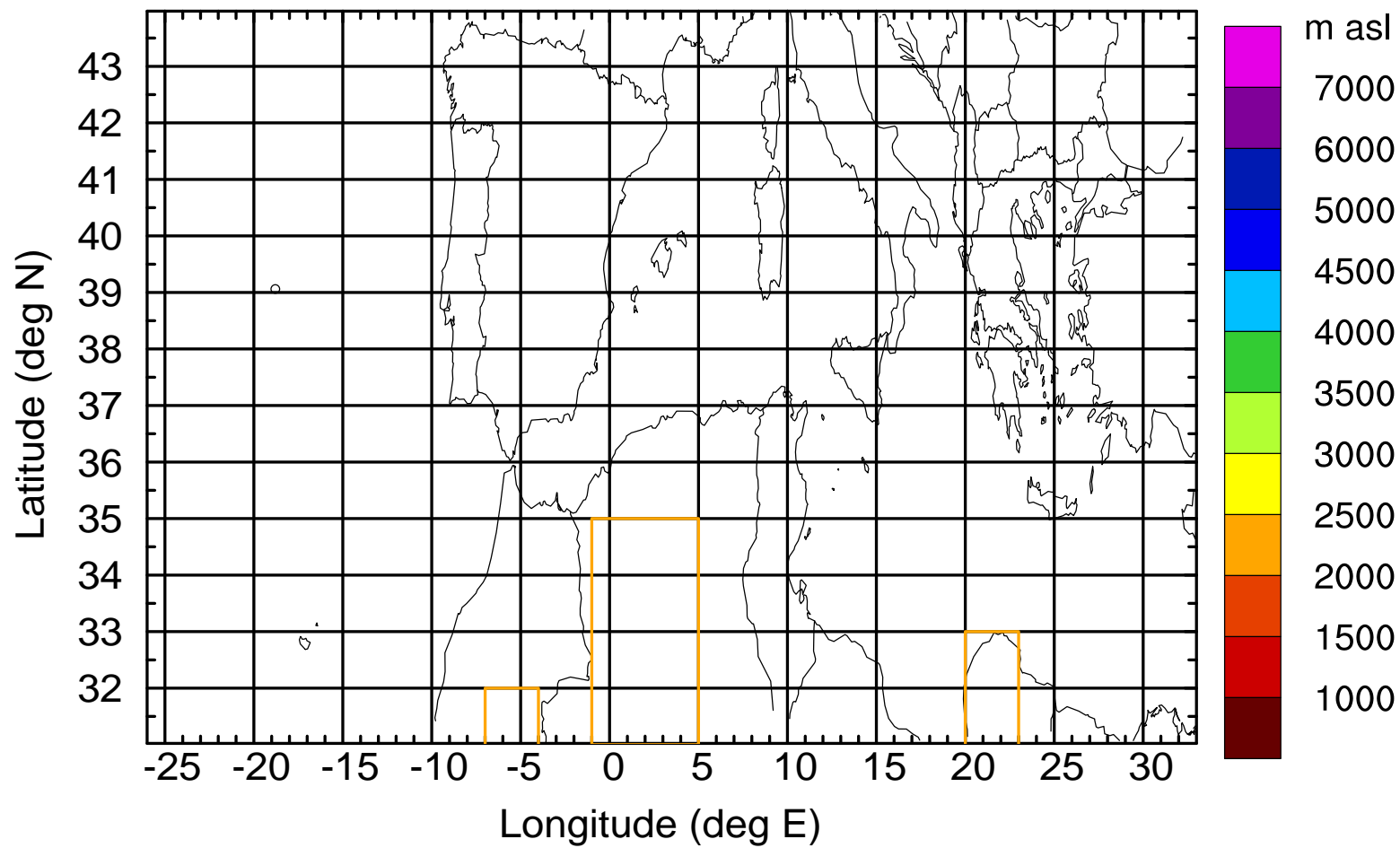
Level #9 of flight 170425a

BWD 20170425/09 -75H = 22/06 UTC



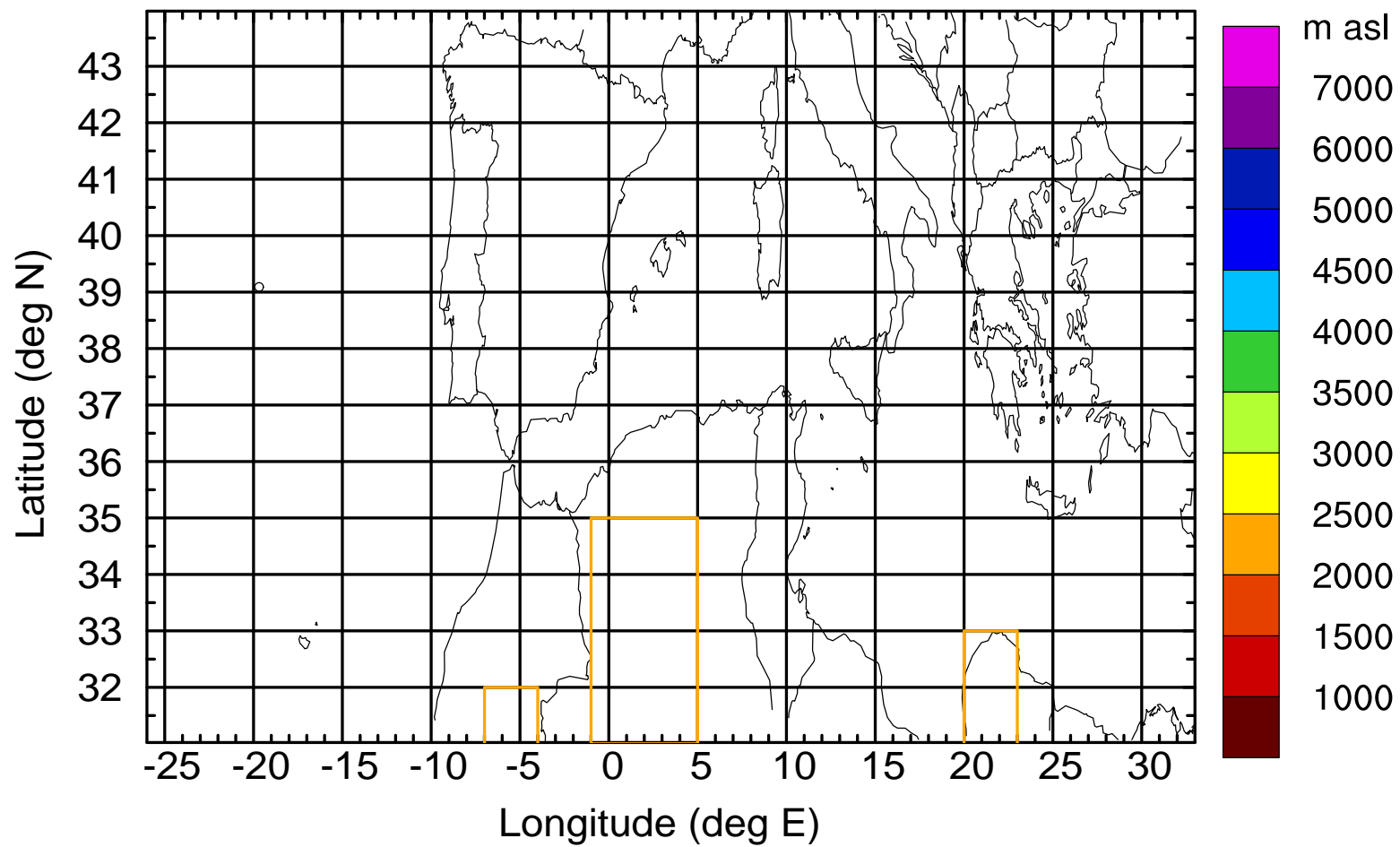
Level #9 of flight 170425a

BWD 20170425/09 -75H = 22/06 UTC



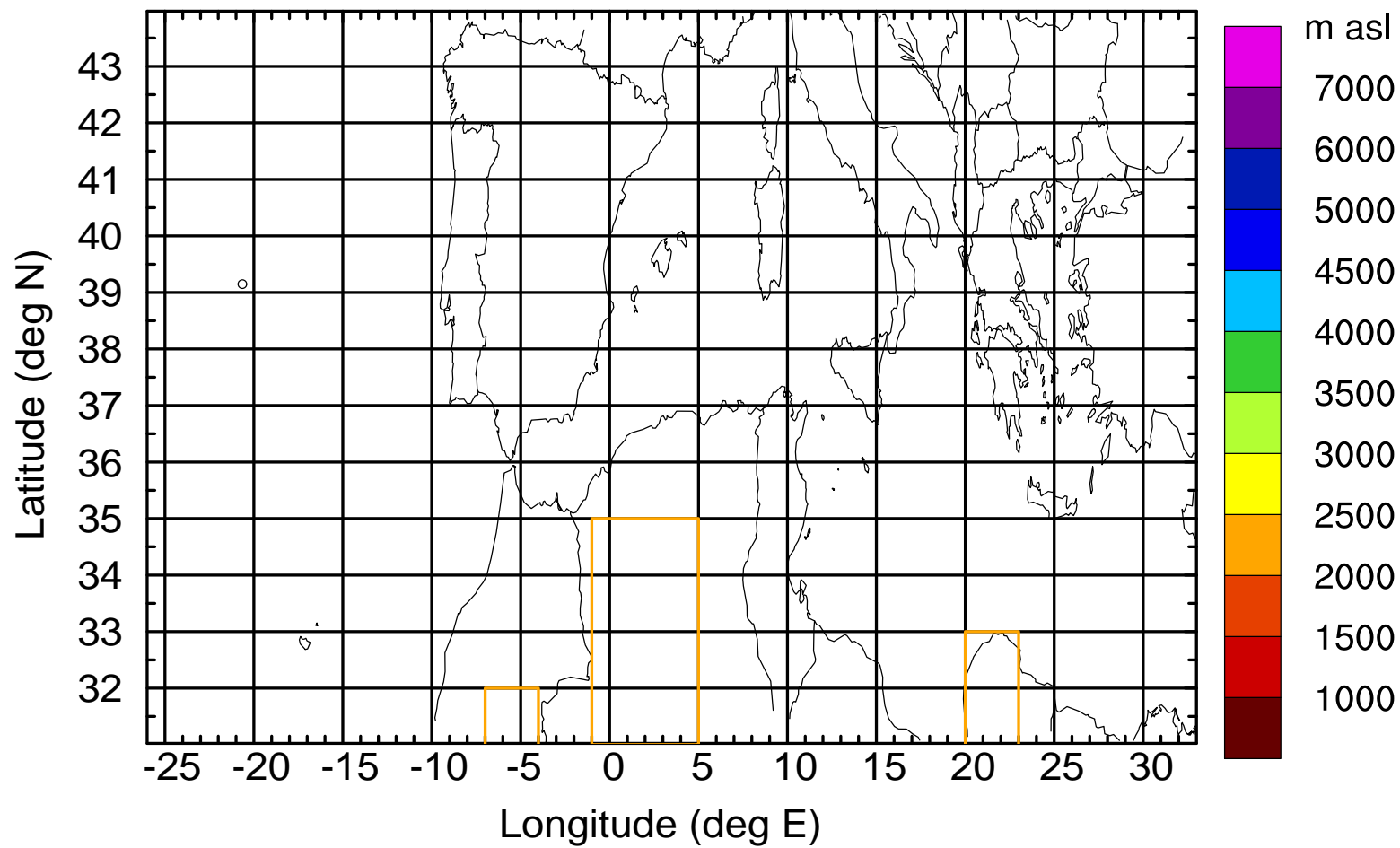
Level #9 of flight 170425a

BWD 20170425/09 -75H = 22/06 UTC



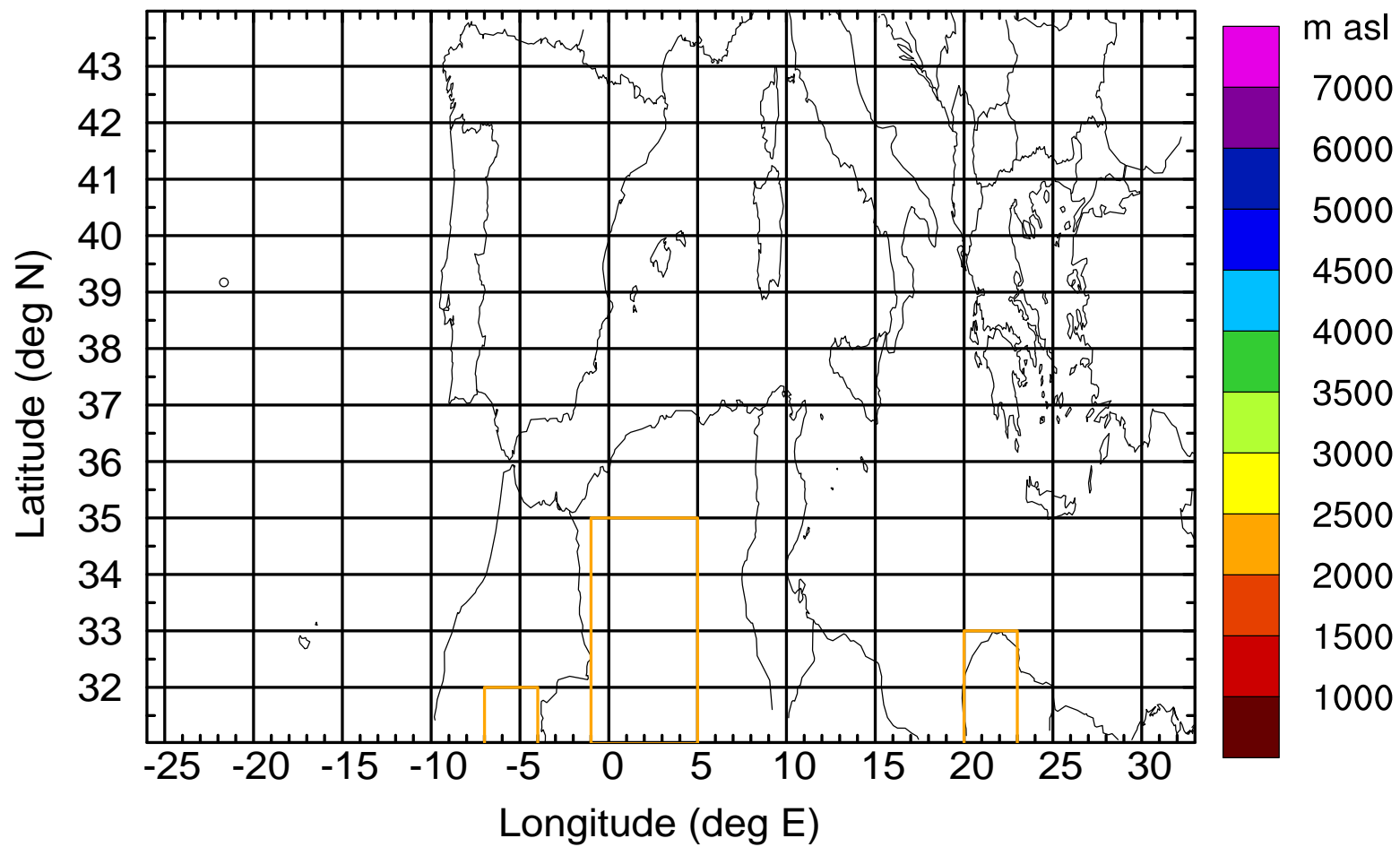
Level #9 of flight 170425a

BWD 20170425/09 -75H = 22/06 UTC



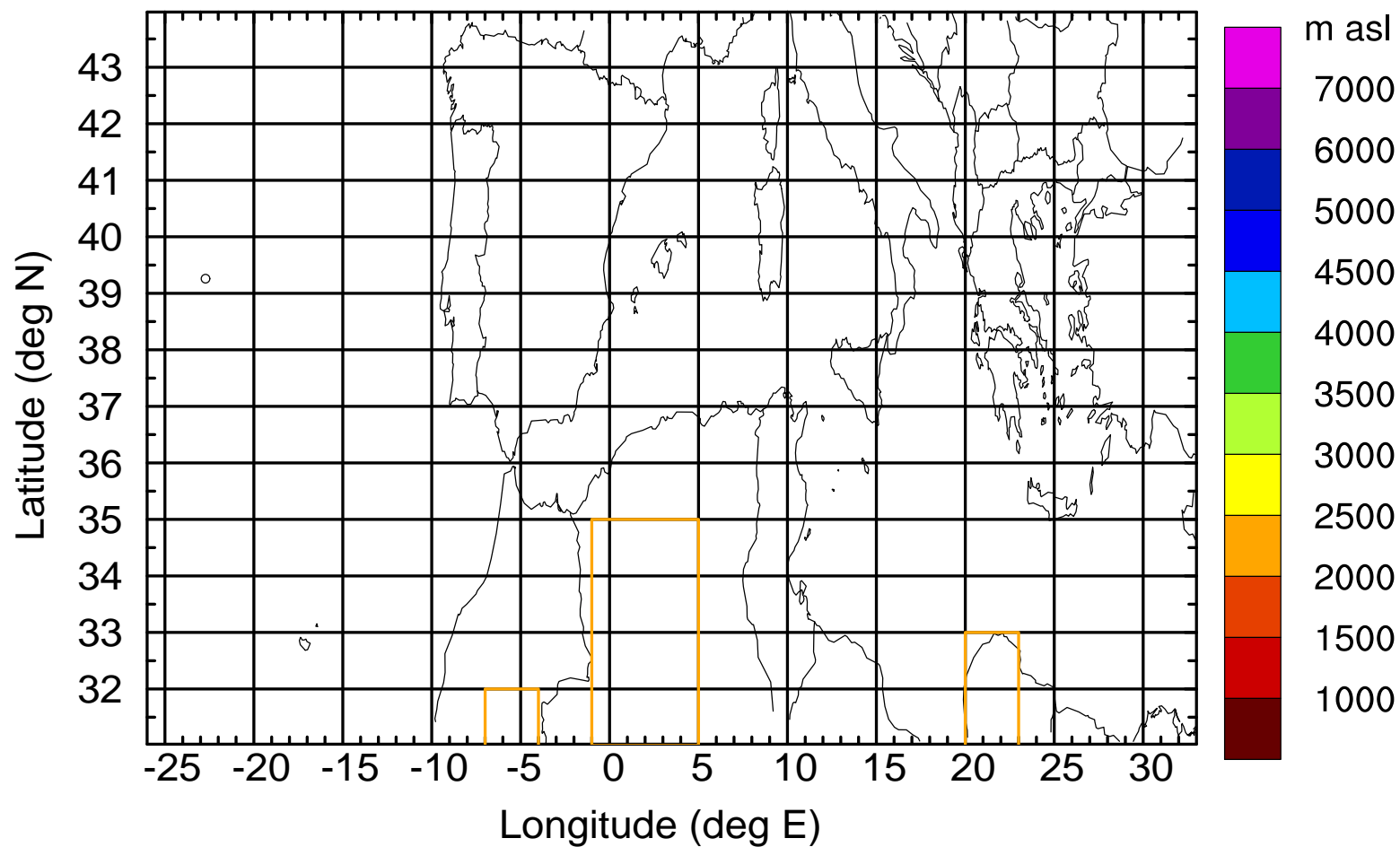
Level #9 of flight 170425a

BWD 20170425/09 -75H = 22/06 UTC



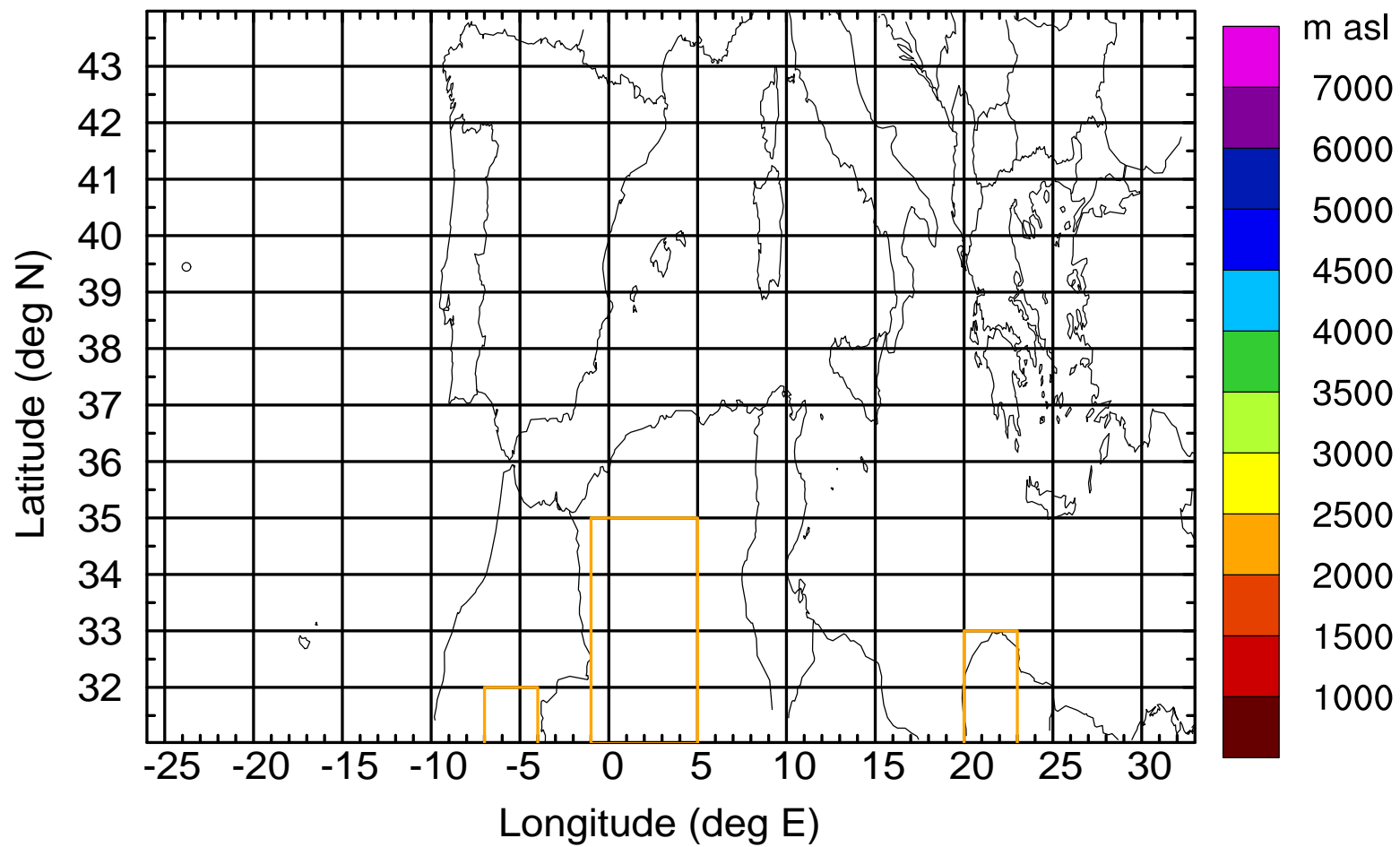
Level #9 of flight 170425a

BWD 20170425/09 -75H = 22/06 UTC



Level #9 of flight 170425a

BWD 20170425/09 -75H = 22/06 UTC



Level #9 of flight 170425a

BWD 20170425/09 -75H = 22/06 UTC

