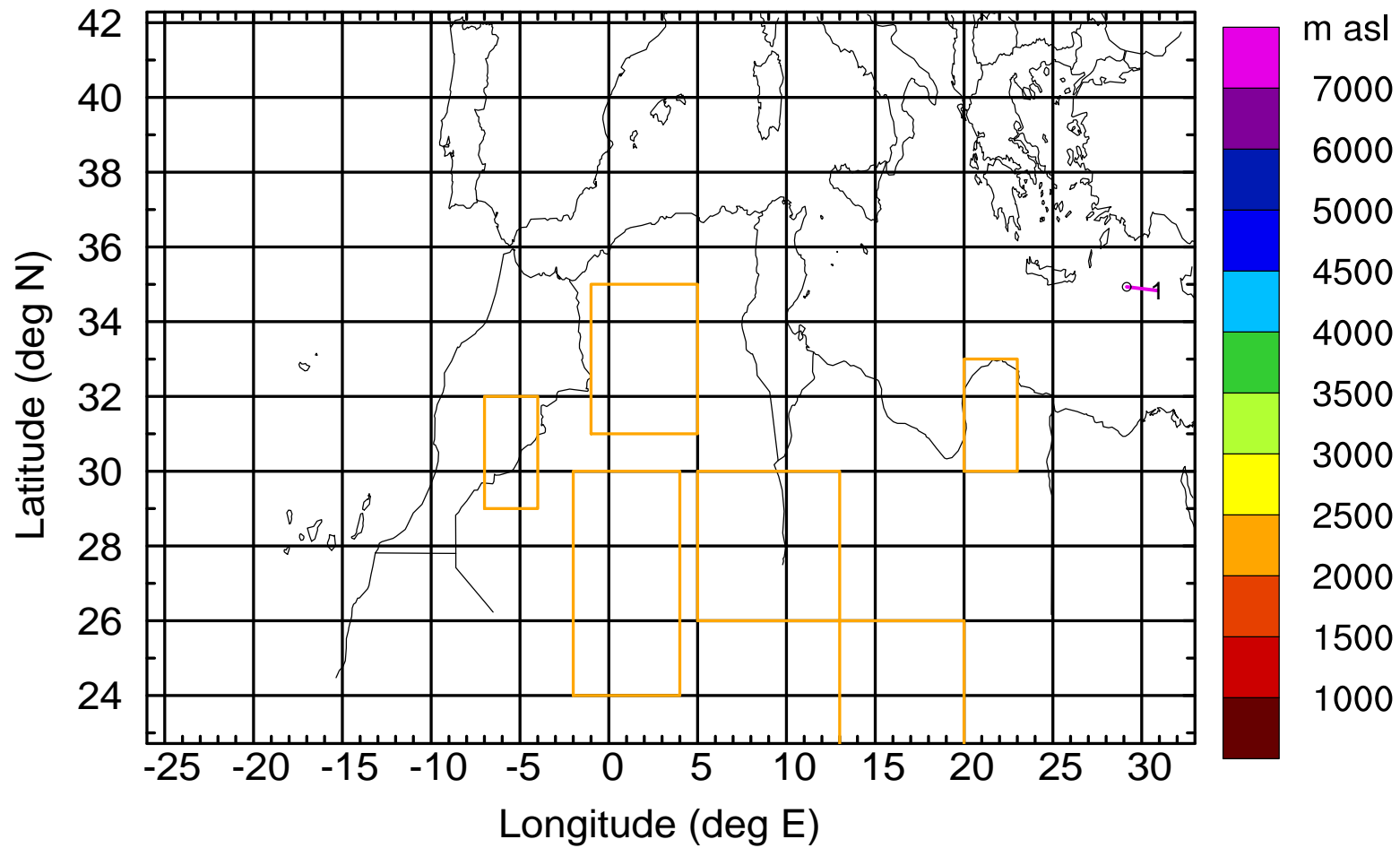




Level #7 of flight 170425a

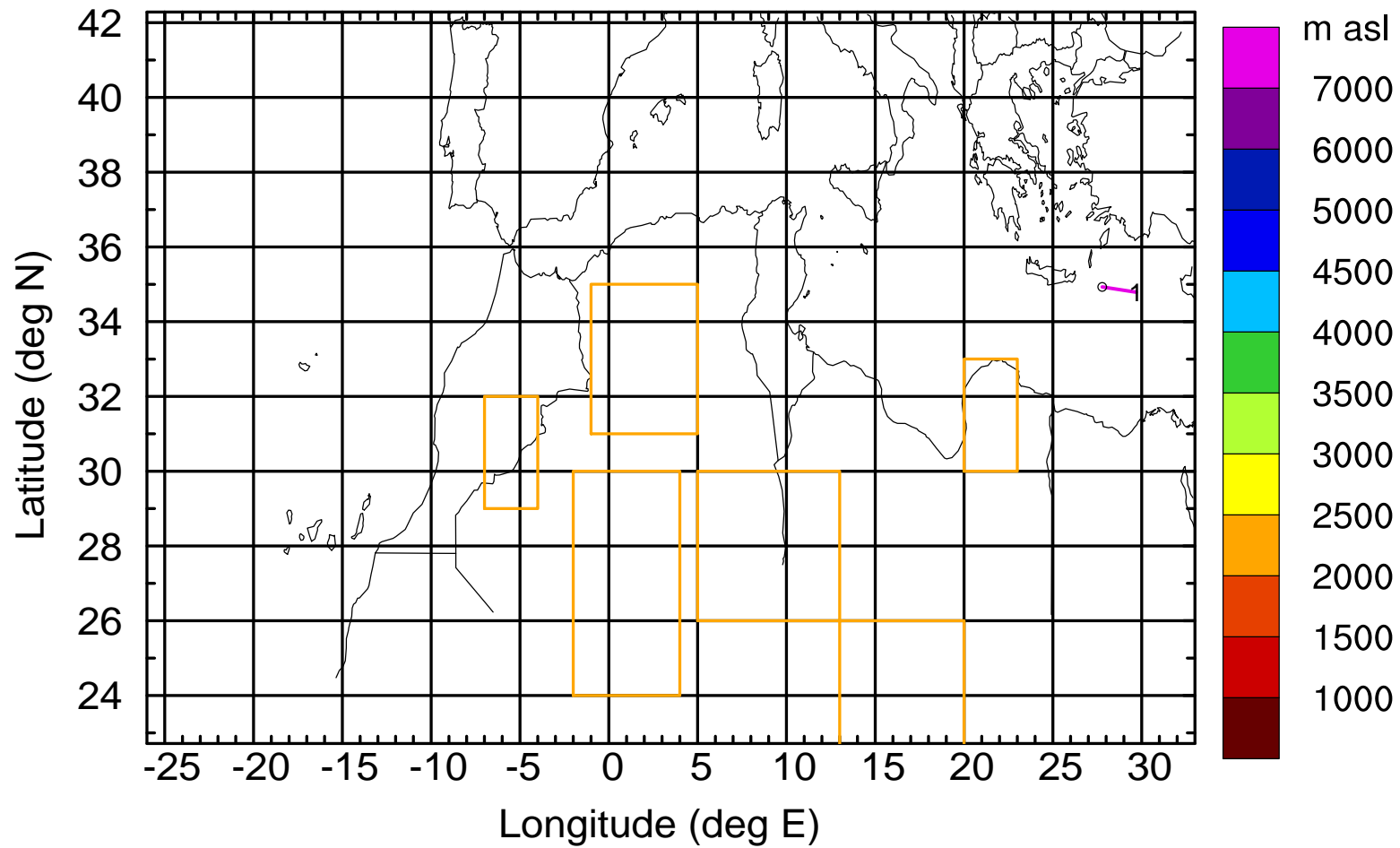
BWD 20170425/09 -01H = 25/08 UTC





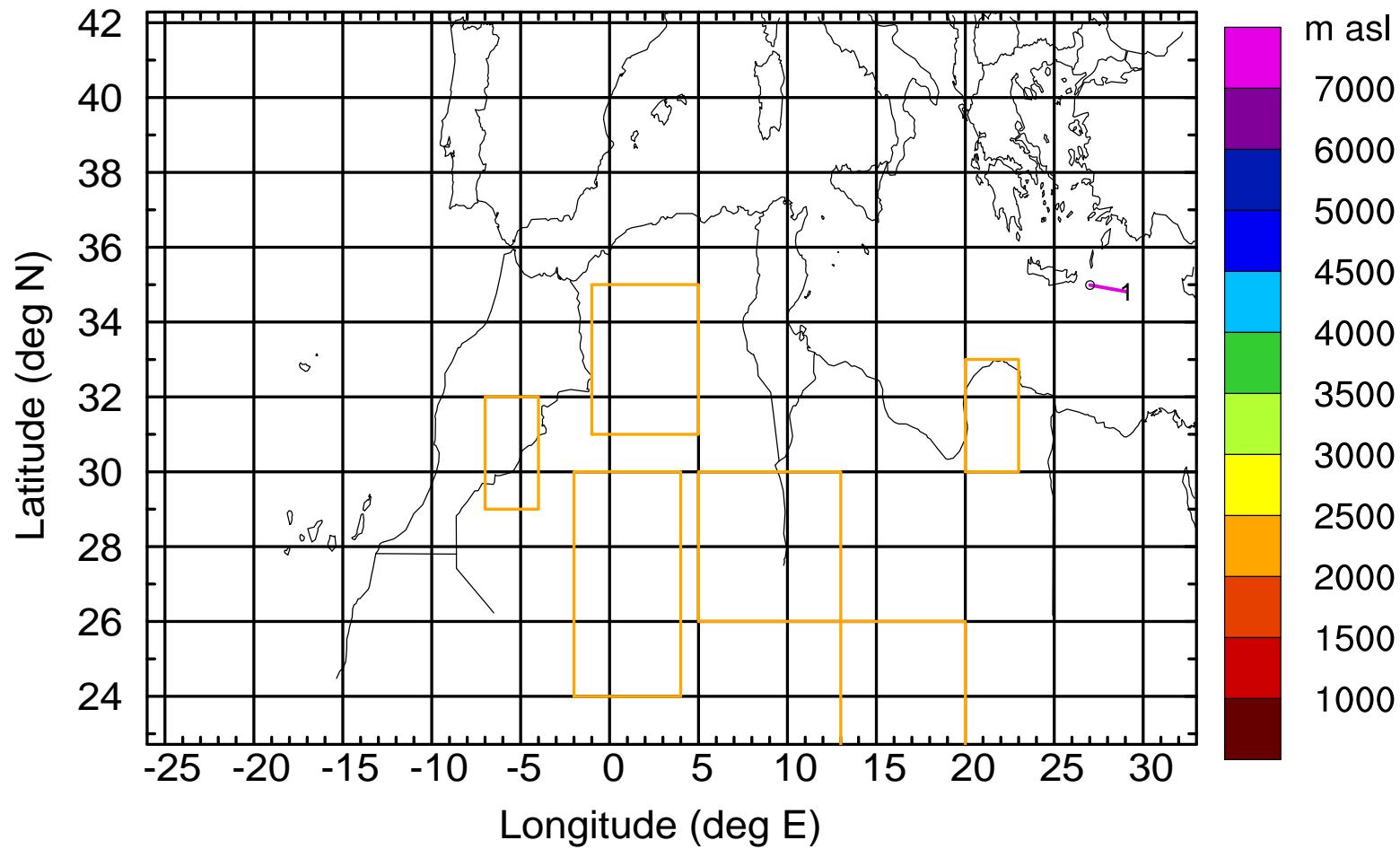
Level #7 of flight 170425a

BWD 20170425/09 -03H = 25/06 UTC



Level #7 of flight 170425a

BWD 20170425/09 -04H = 25/05 UTC





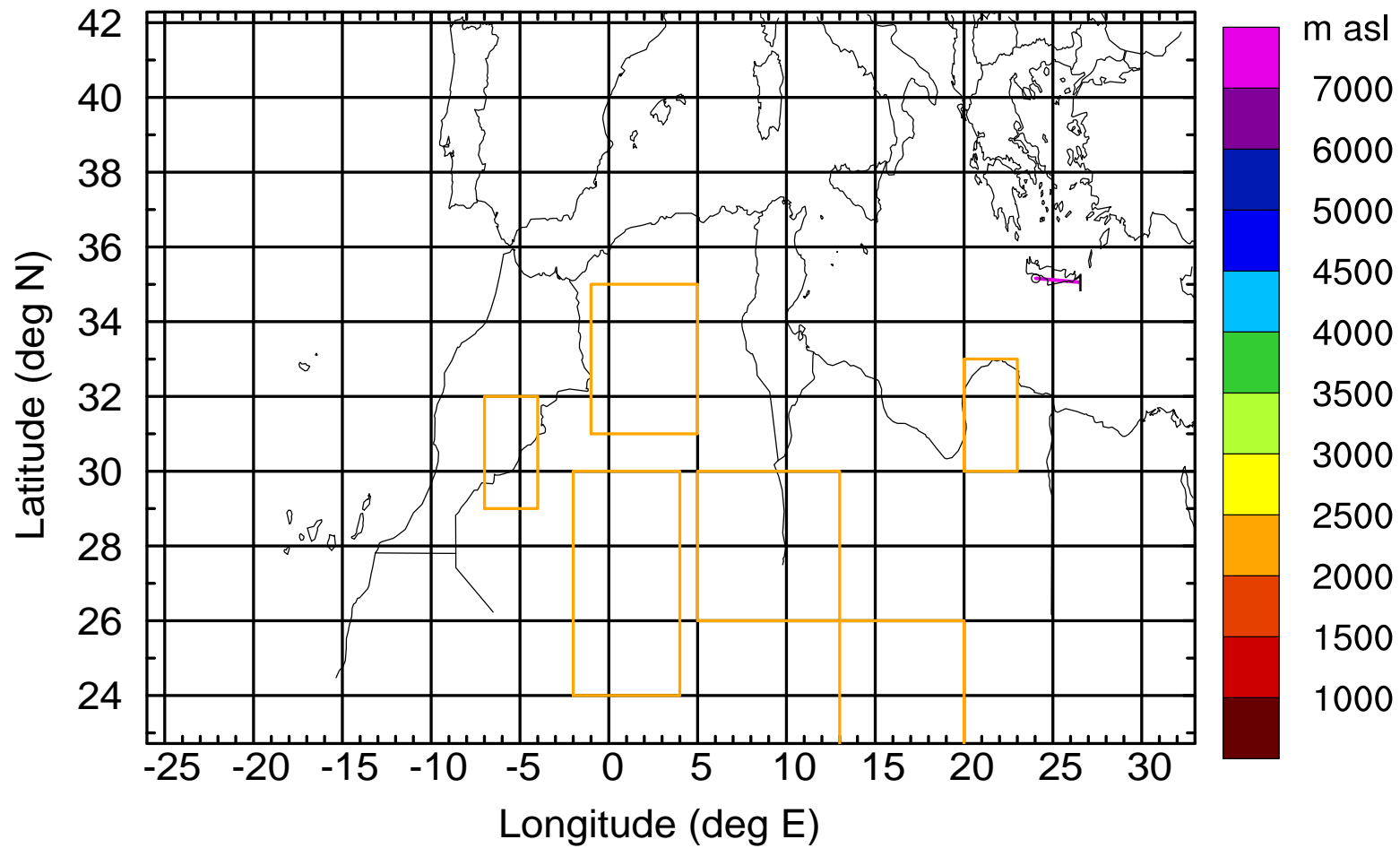






Level #7 of flight 170425a

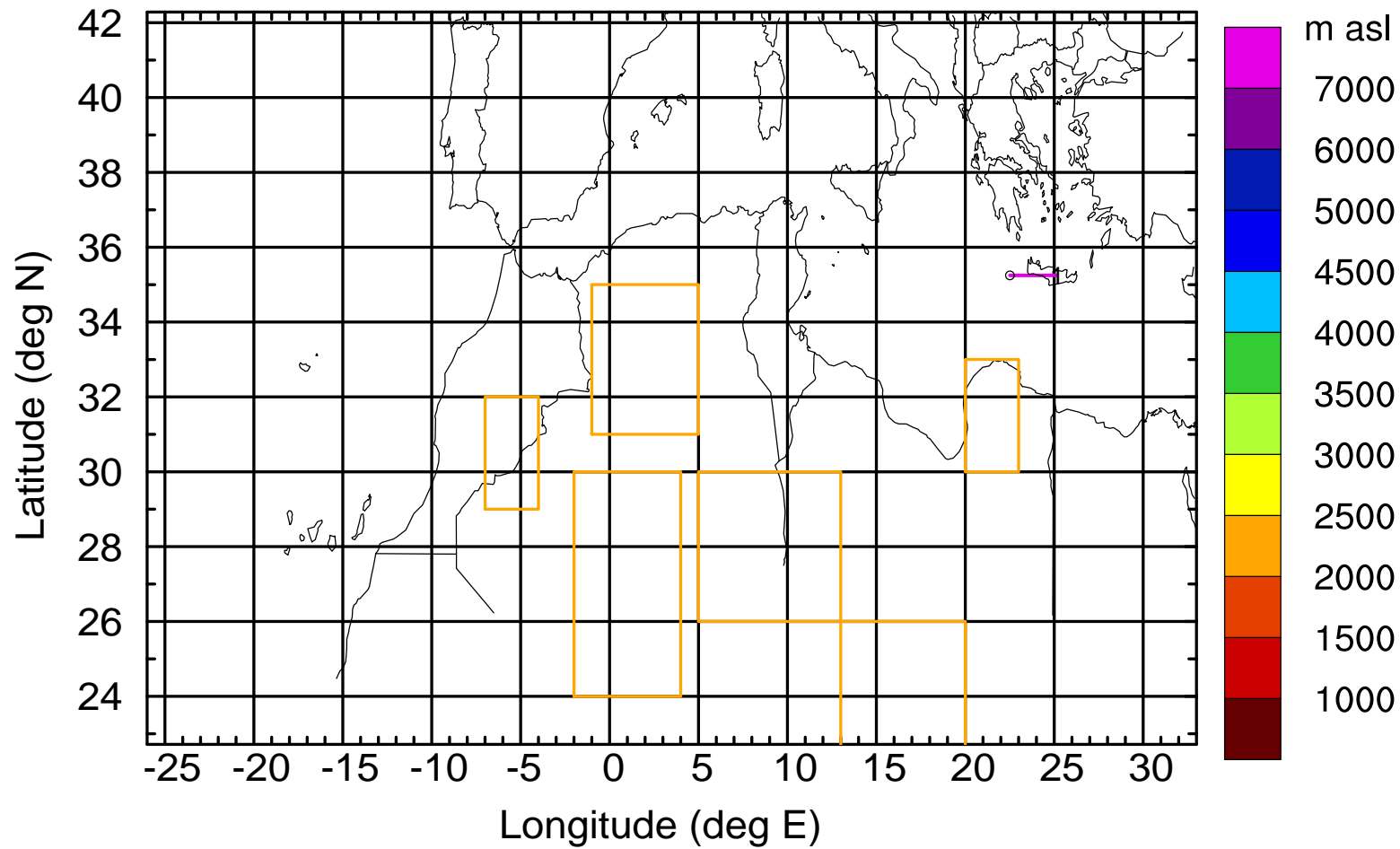
BWD 20170425/09 -08H = 25/01 UTC





Level #7 of flight 170425a

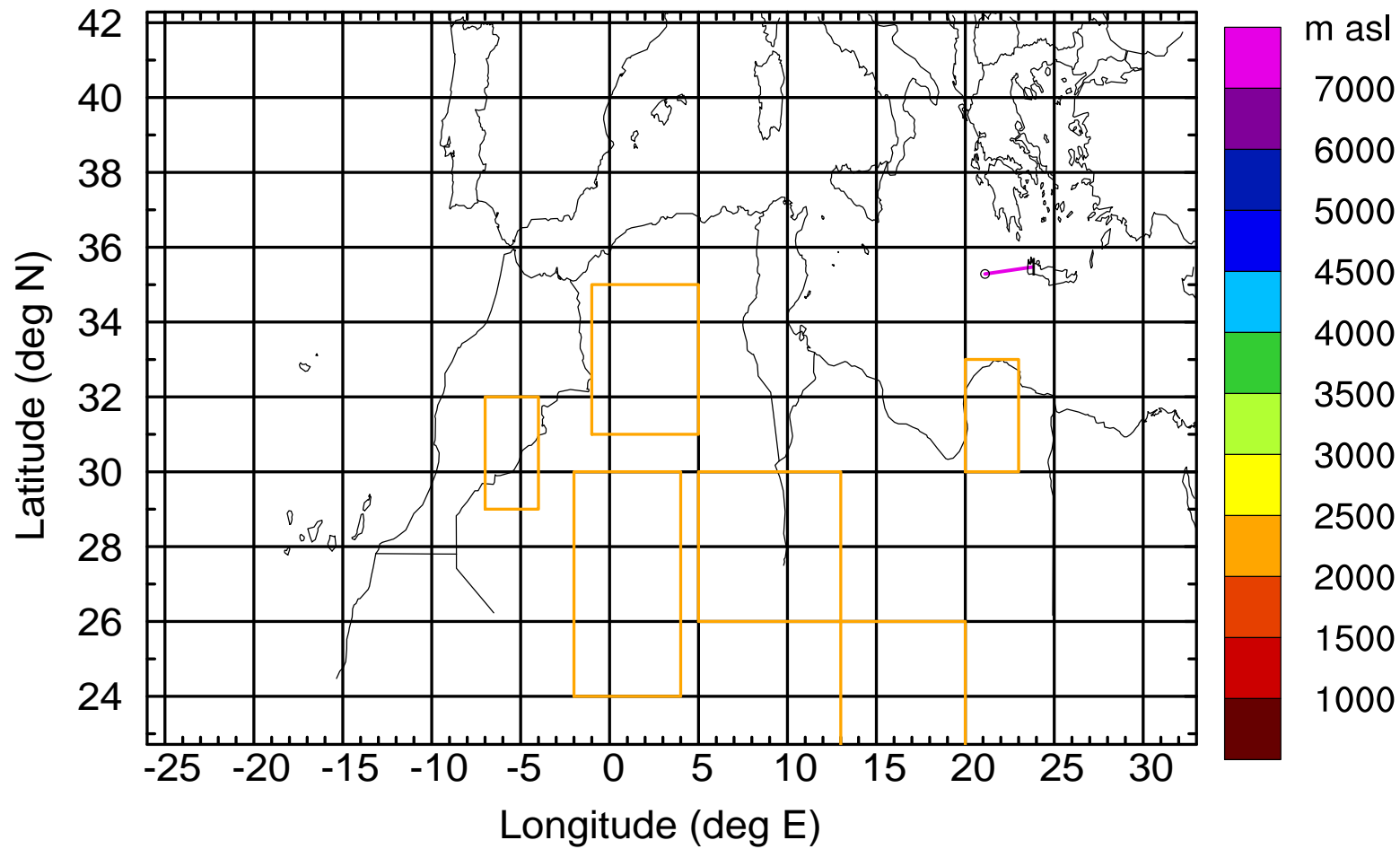
BWD 20170425/09 -10H = 24/23 UTC





Level #7 of flight 170425a

BWD 20170425/09 -12H = 24/21 UTC







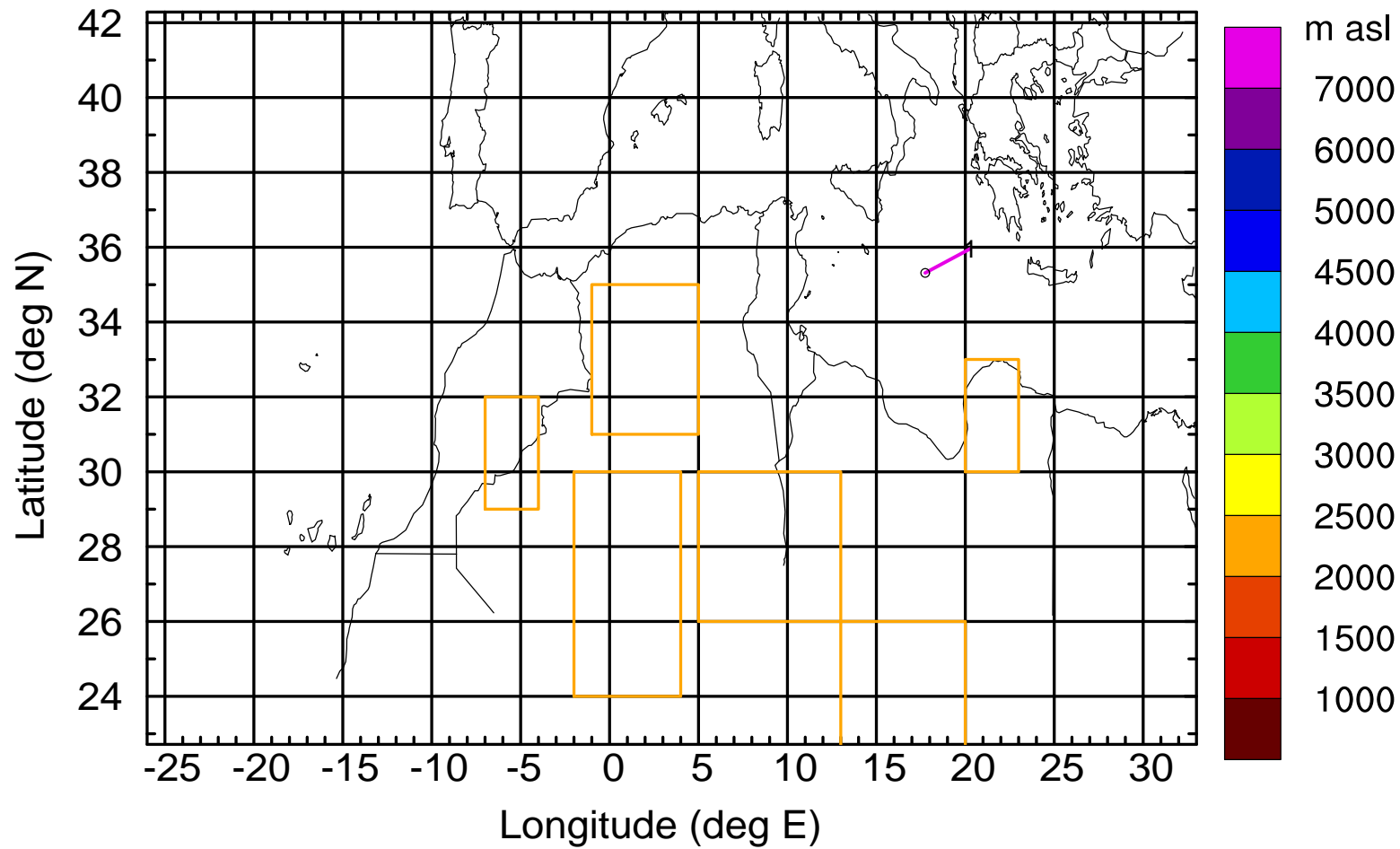






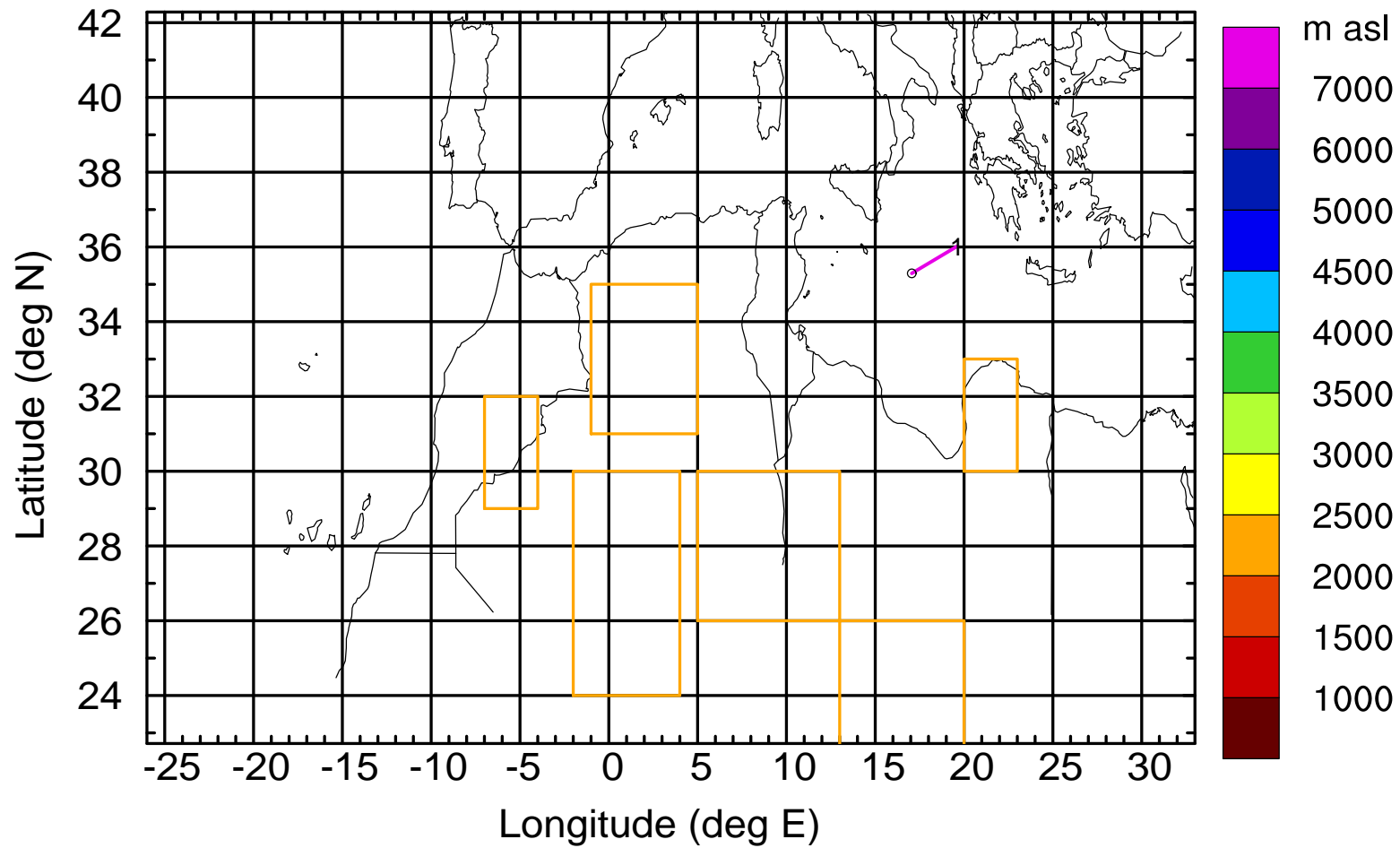
Level #7 of flight 170425a

BWD 20170425/09 -17H = 24/16 UTC



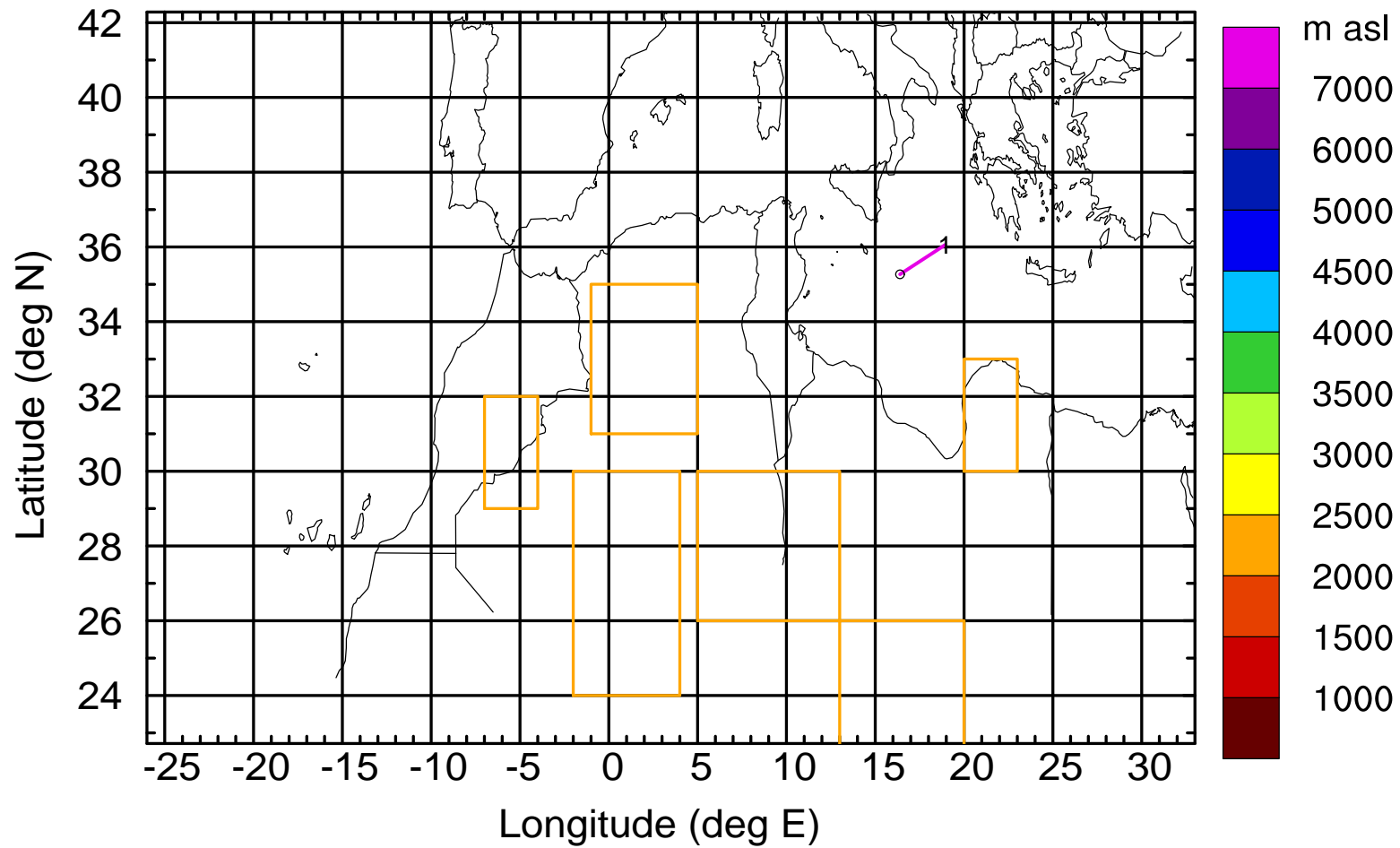
Level #7 of flight 170425a

BWD 20170425/09 -18H = 24/15 UTC



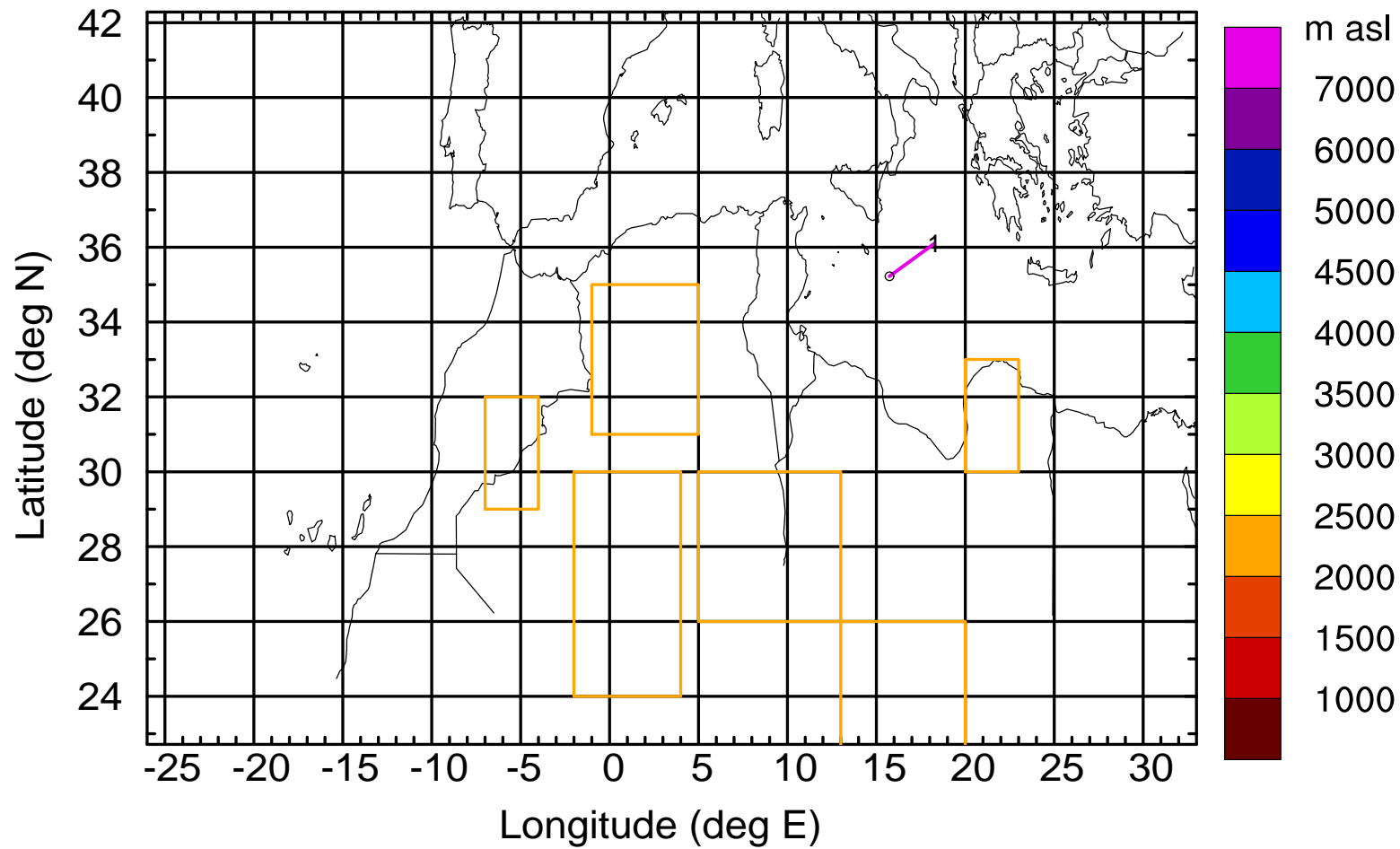
Level #7 of flight 170425a

BWD 20170425/09 -19H = 24/14 UTC



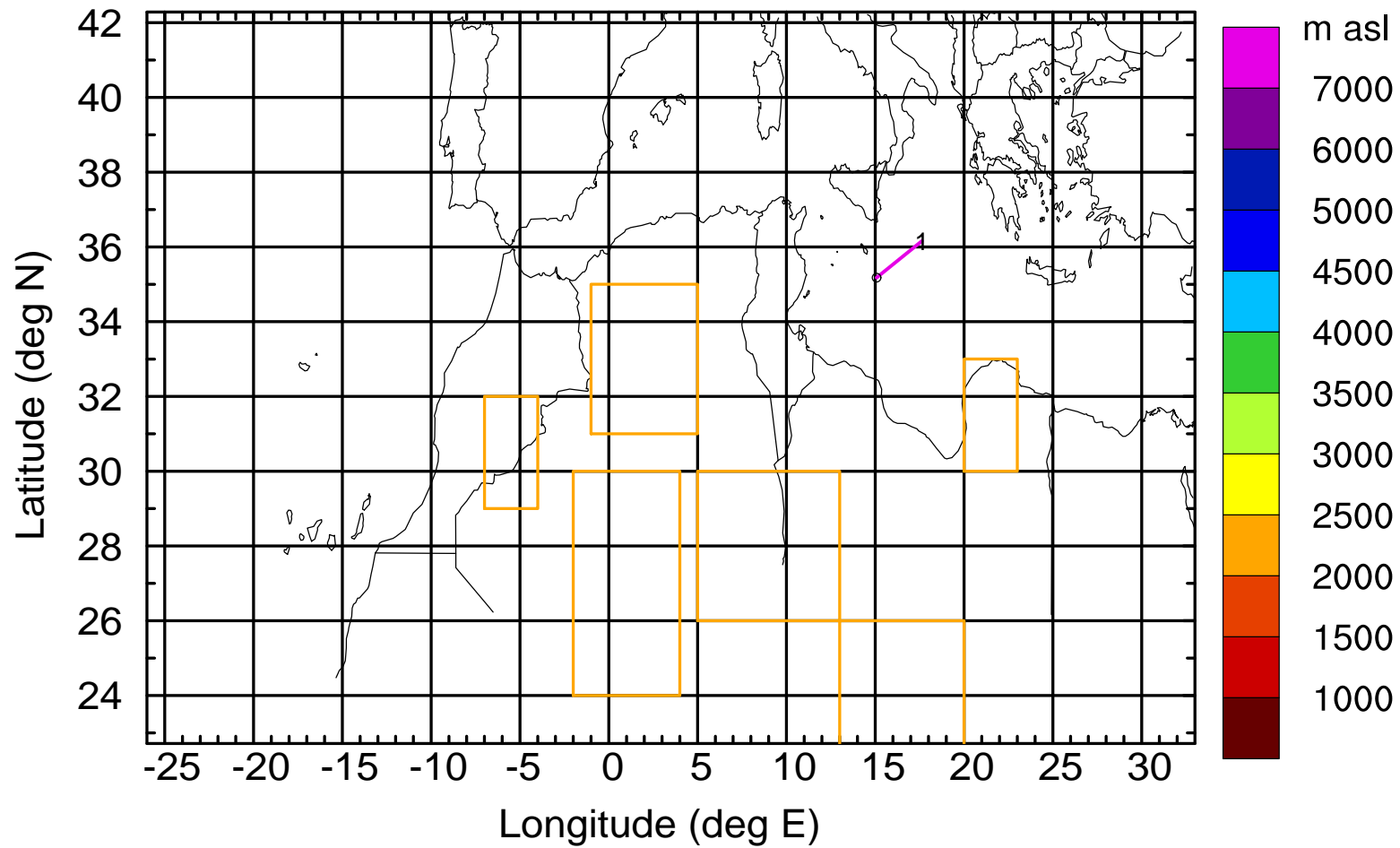
Level #7 of flight 170425a

BWD 20170425/09 -20H = 24/13 UTC



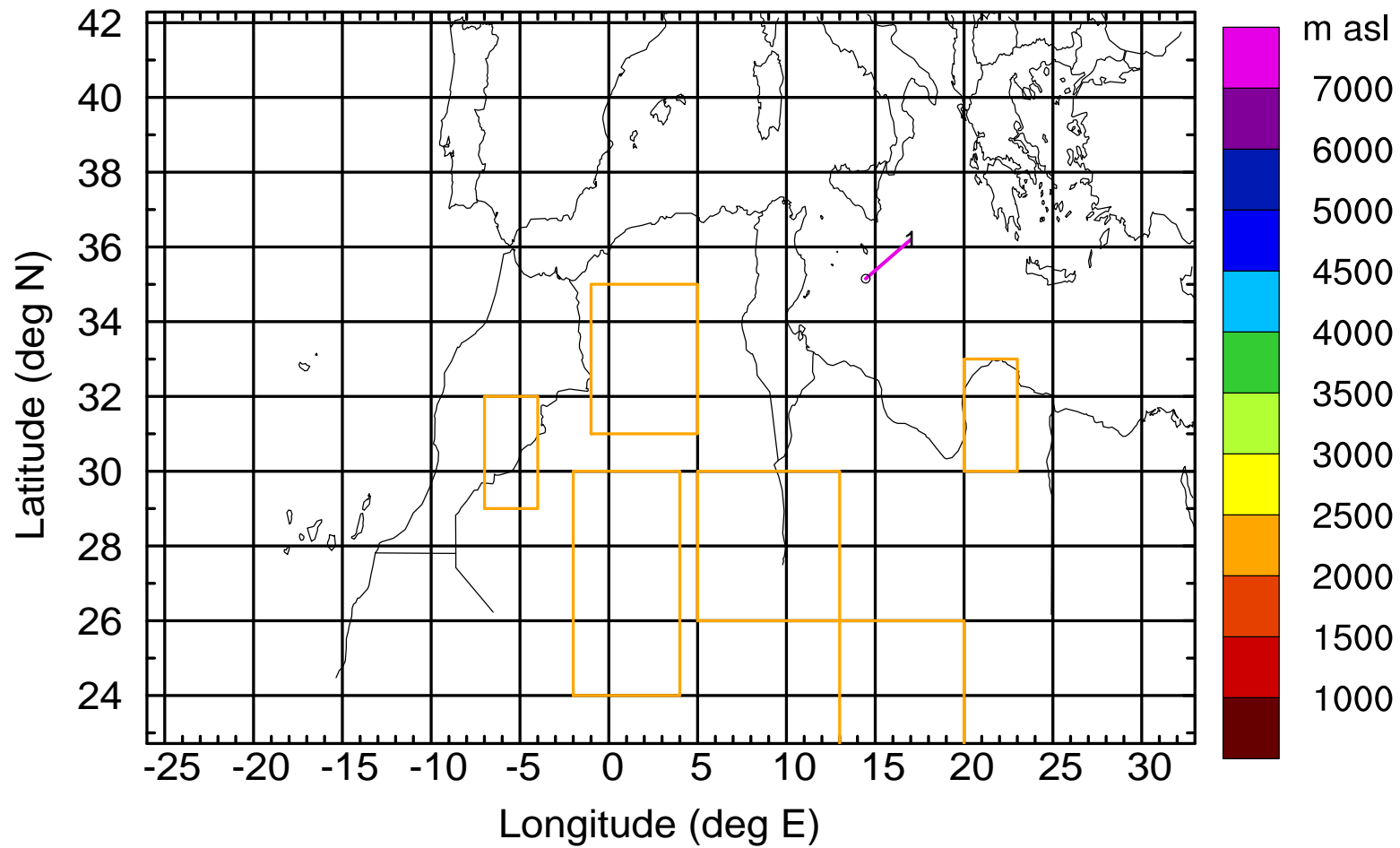
Level #7 of flight 170425a

BWD 20170425/09 -21H = 24/12 UTC



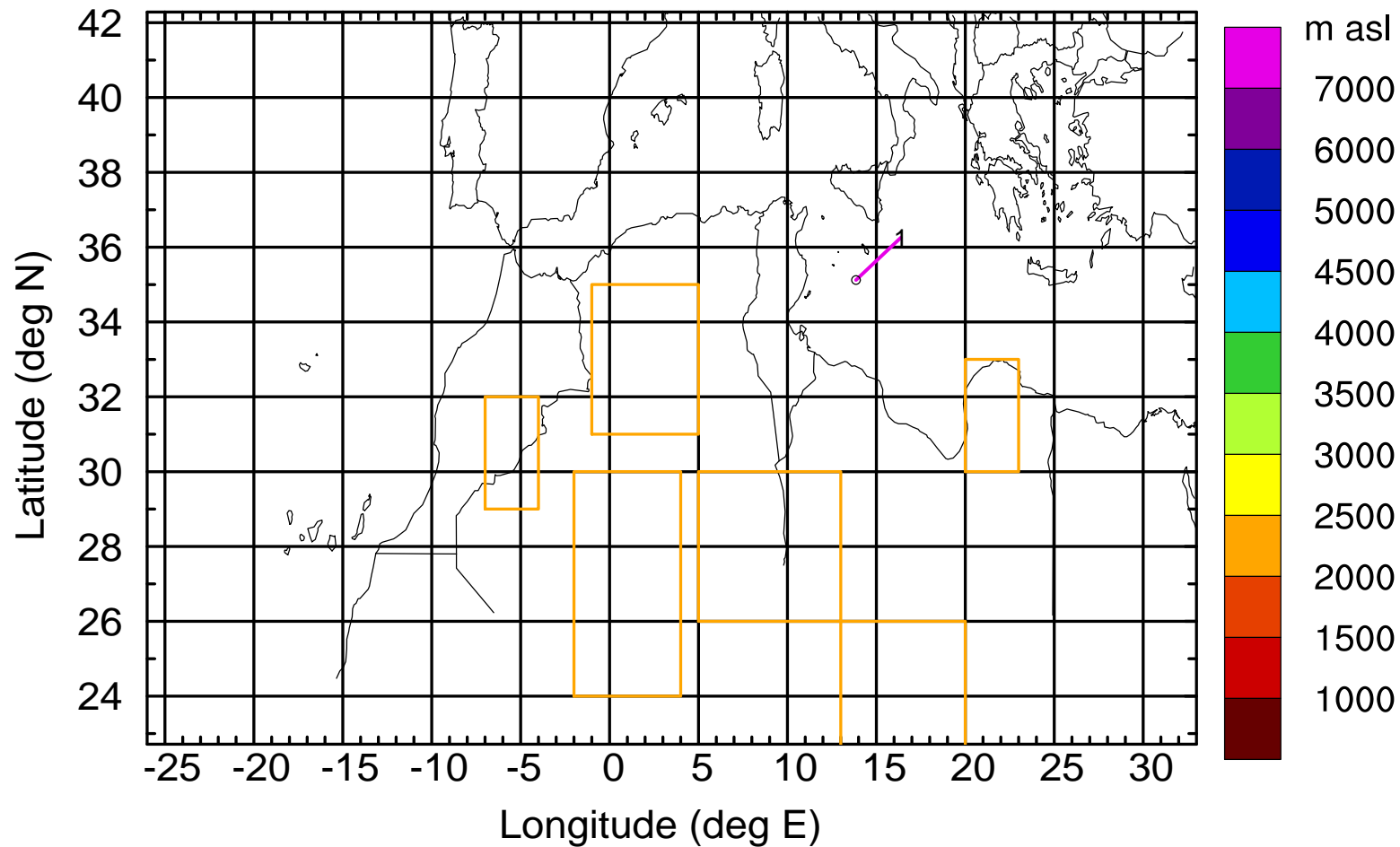
Level #7 of flight 170425a

BWD 20170425/09 -22H = 24/11 UTC



Level #7 of flight 170425a

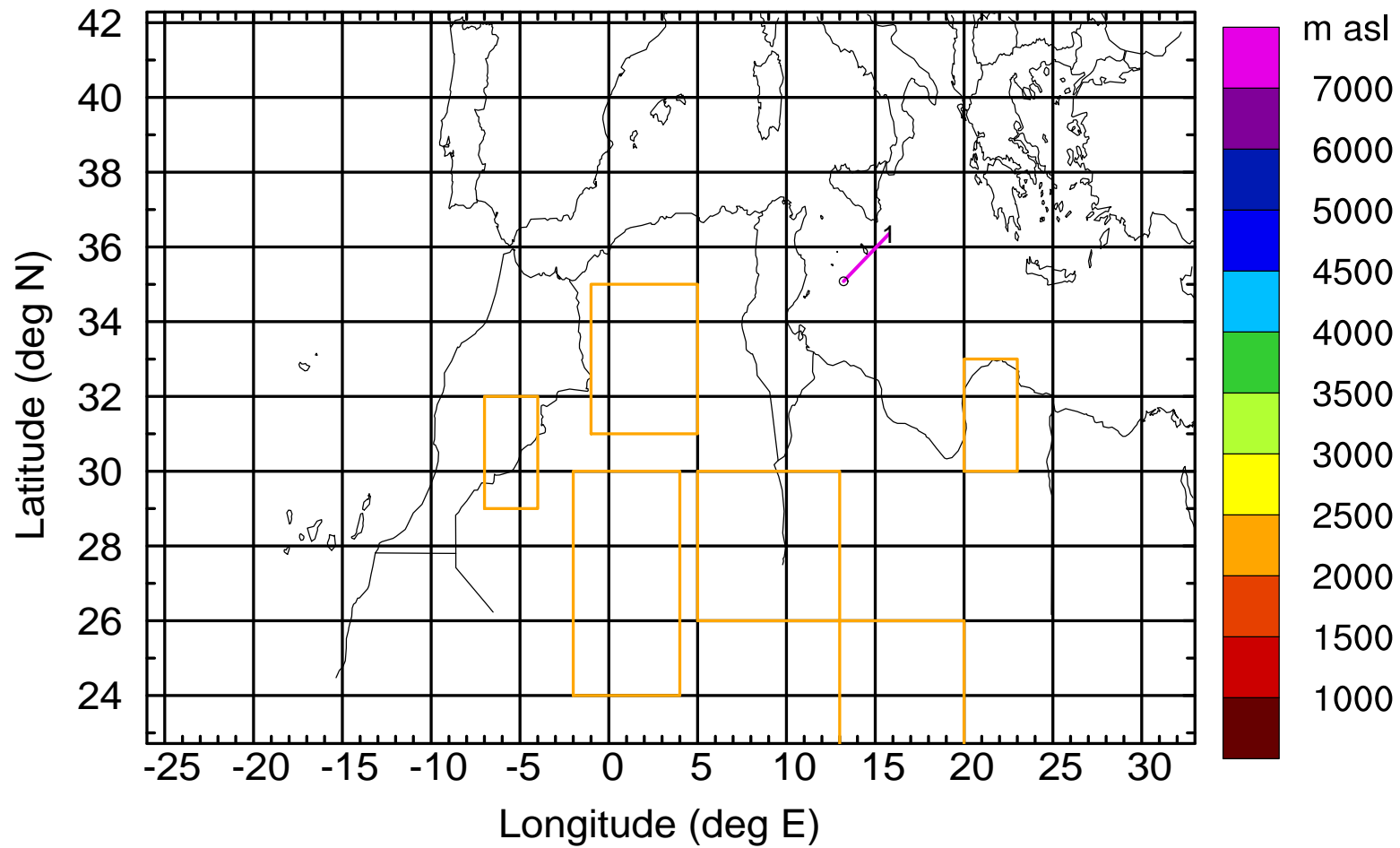
BWD 20170425/09 -23H = 24/10 UTC





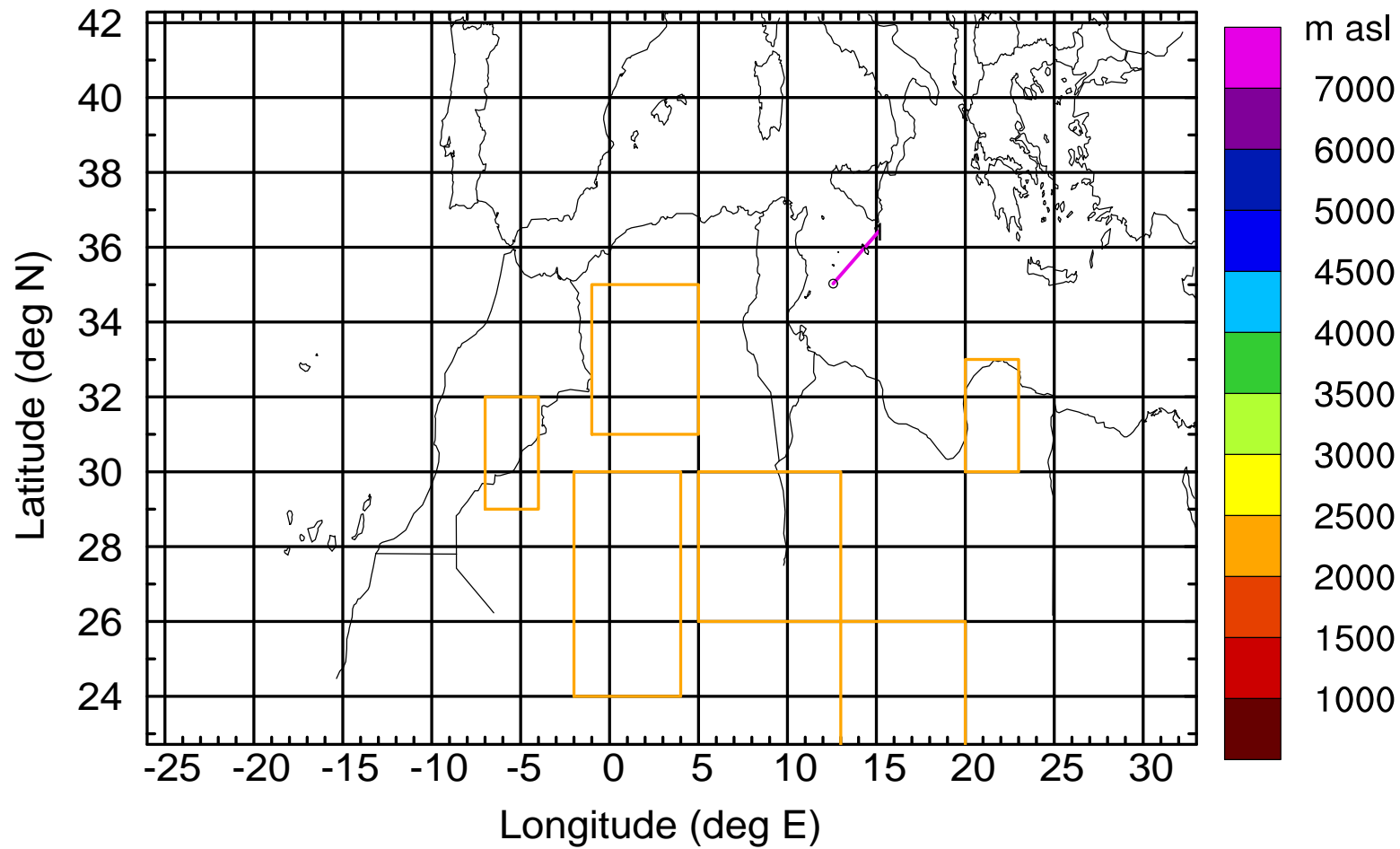
Level #7 of flight 170425a

BWD 20170425/09 -24H = 24/09 UTC



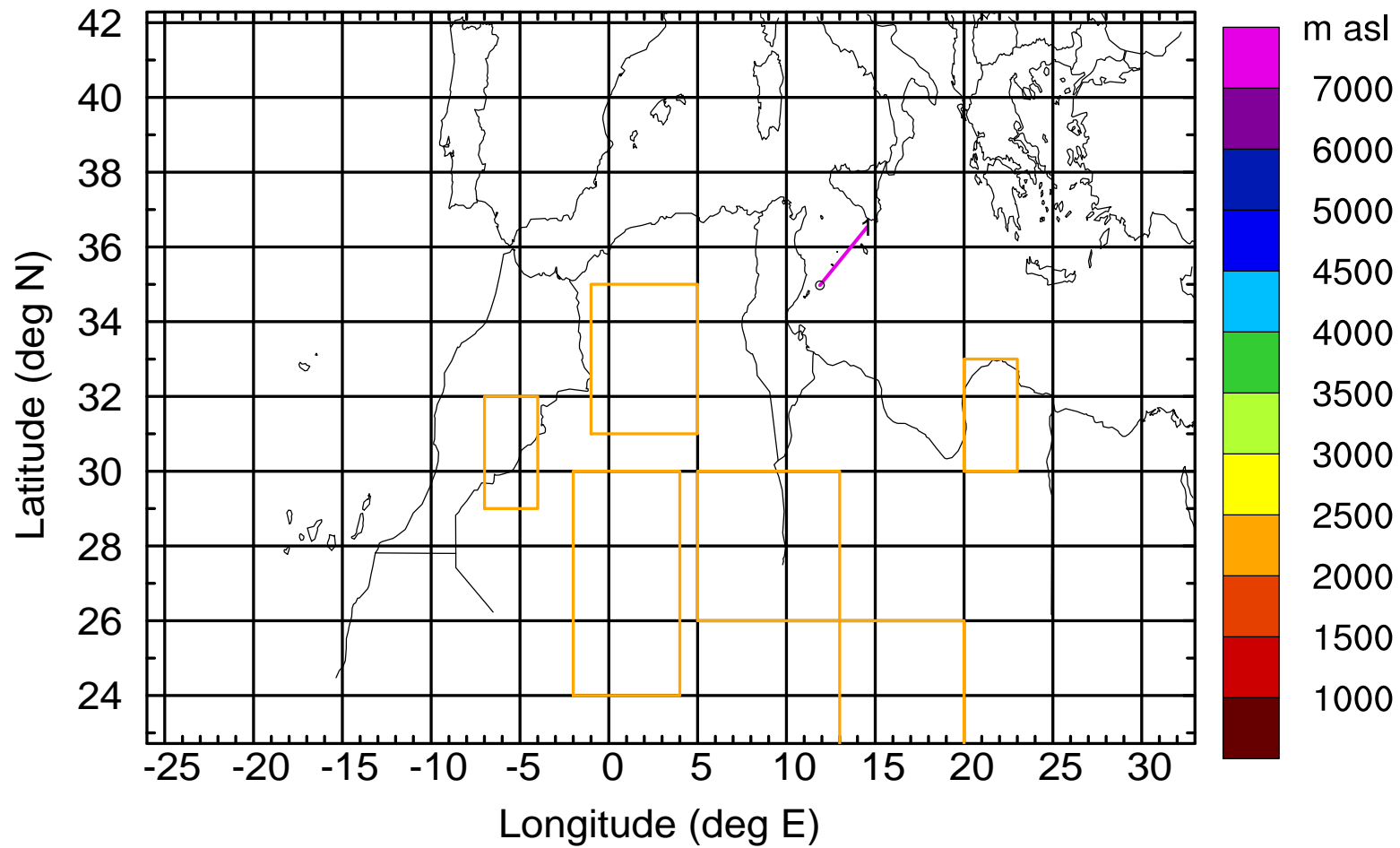
Level #7 of flight 170425a

BWD 20170425/09 -25H = 24/08 UTC



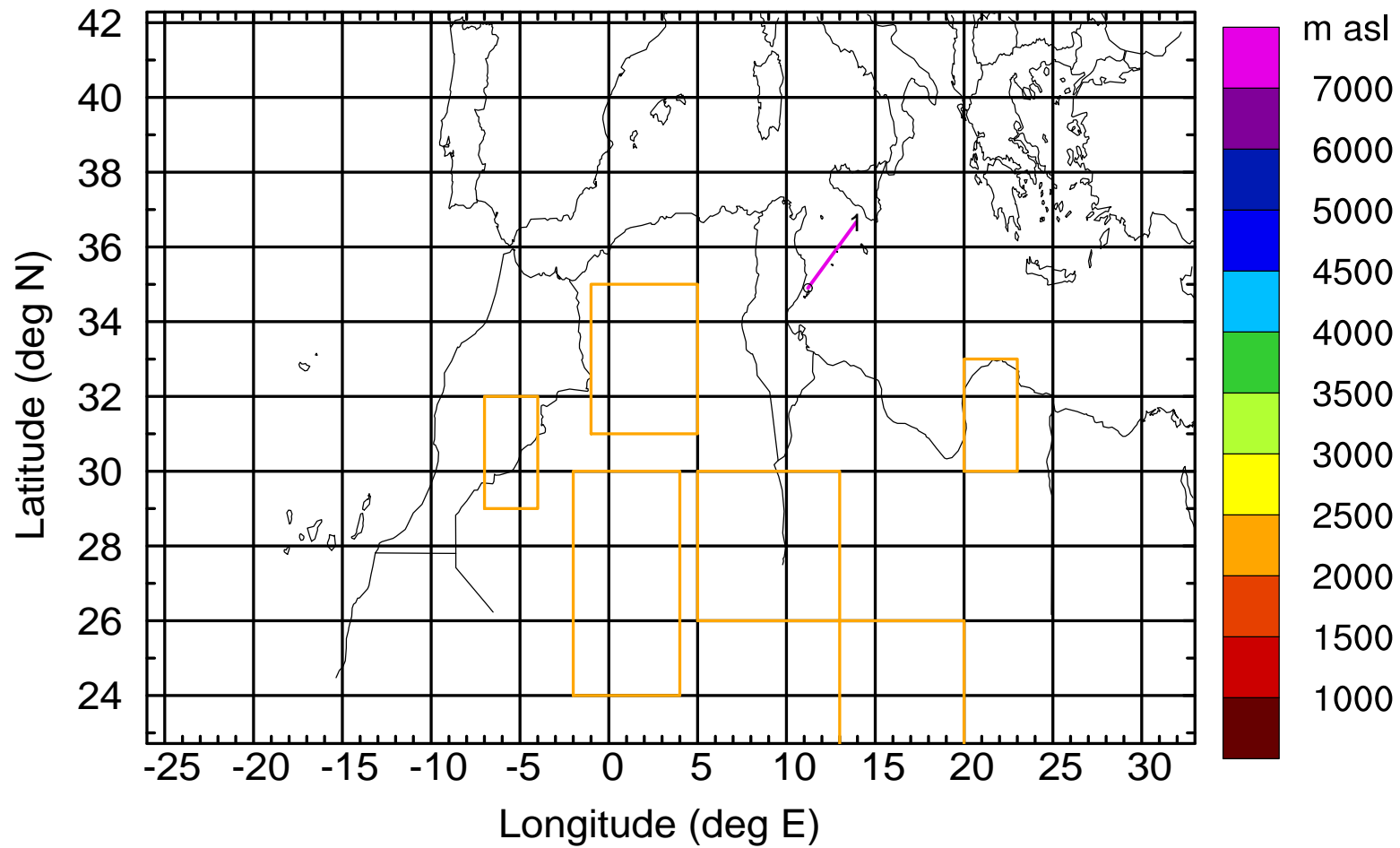
Level #7 of flight 170425a

BWD 20170425/09 -26H = 24/07 UTC



Level #7 of flight 170425a

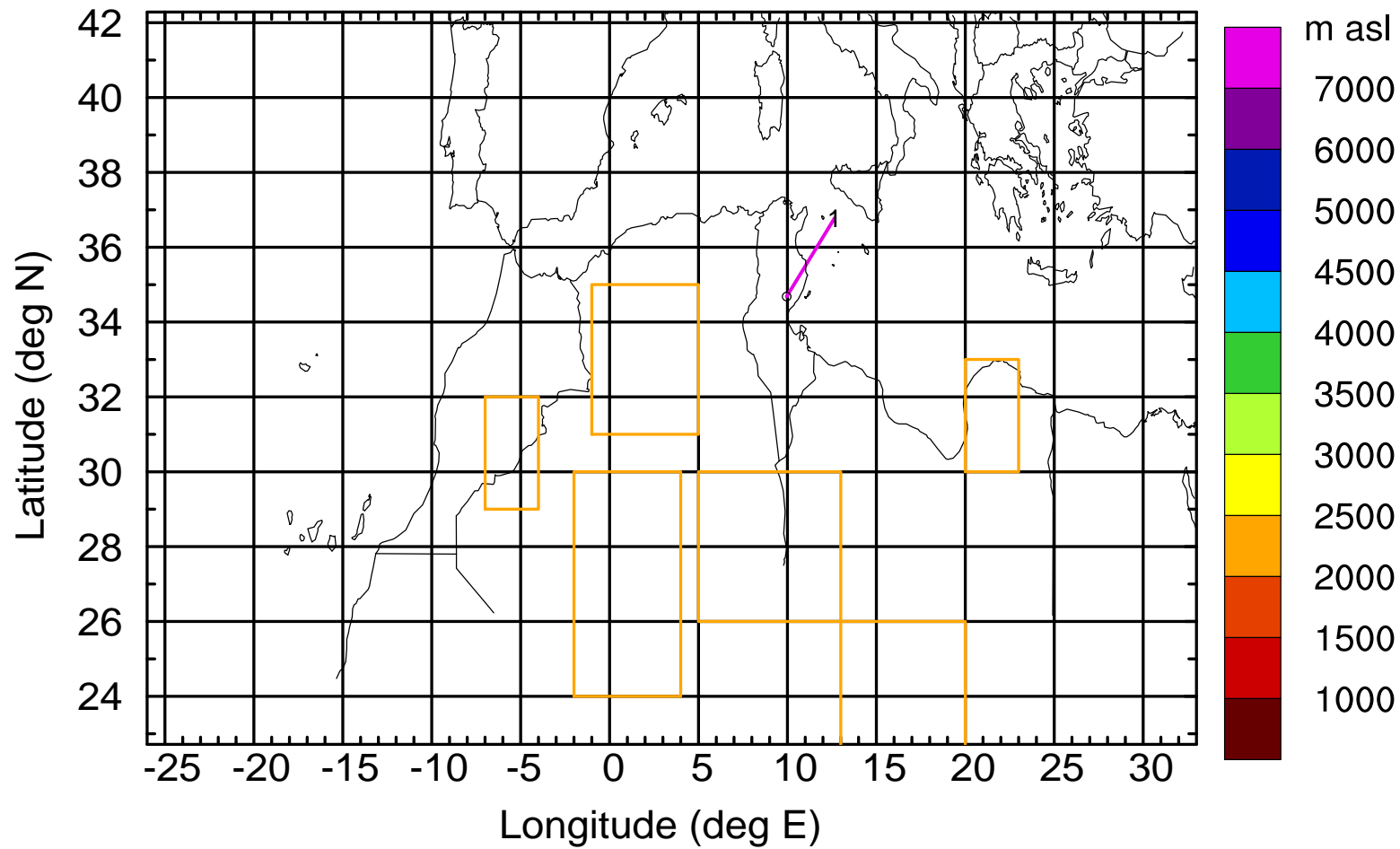
BWD 20170425/09 -27H = 24/06 UTC





Level #7 of flight 170425a

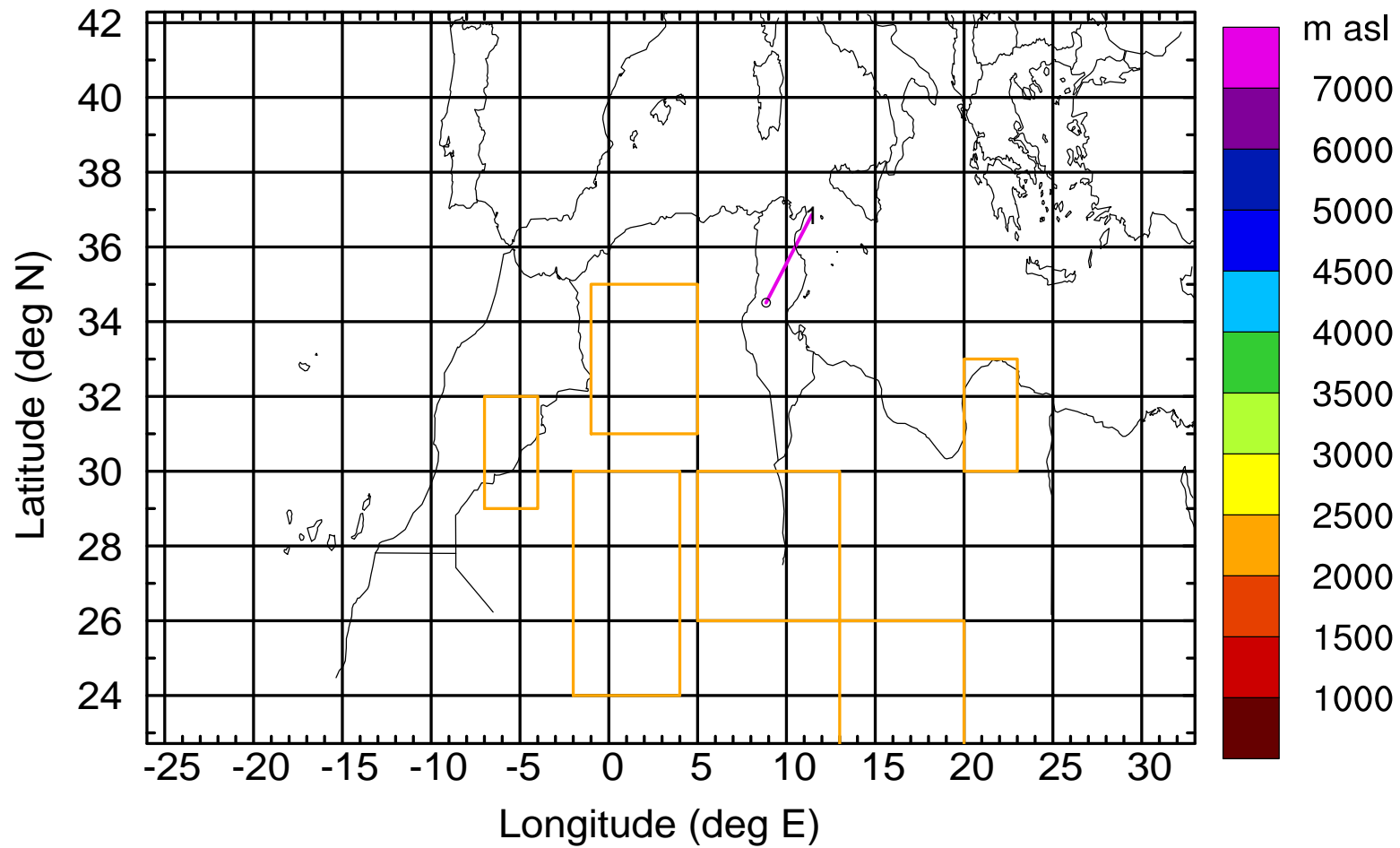
BWD 20170425/09 -29H = 24/04 UTC





Level #7 of flight 170425a

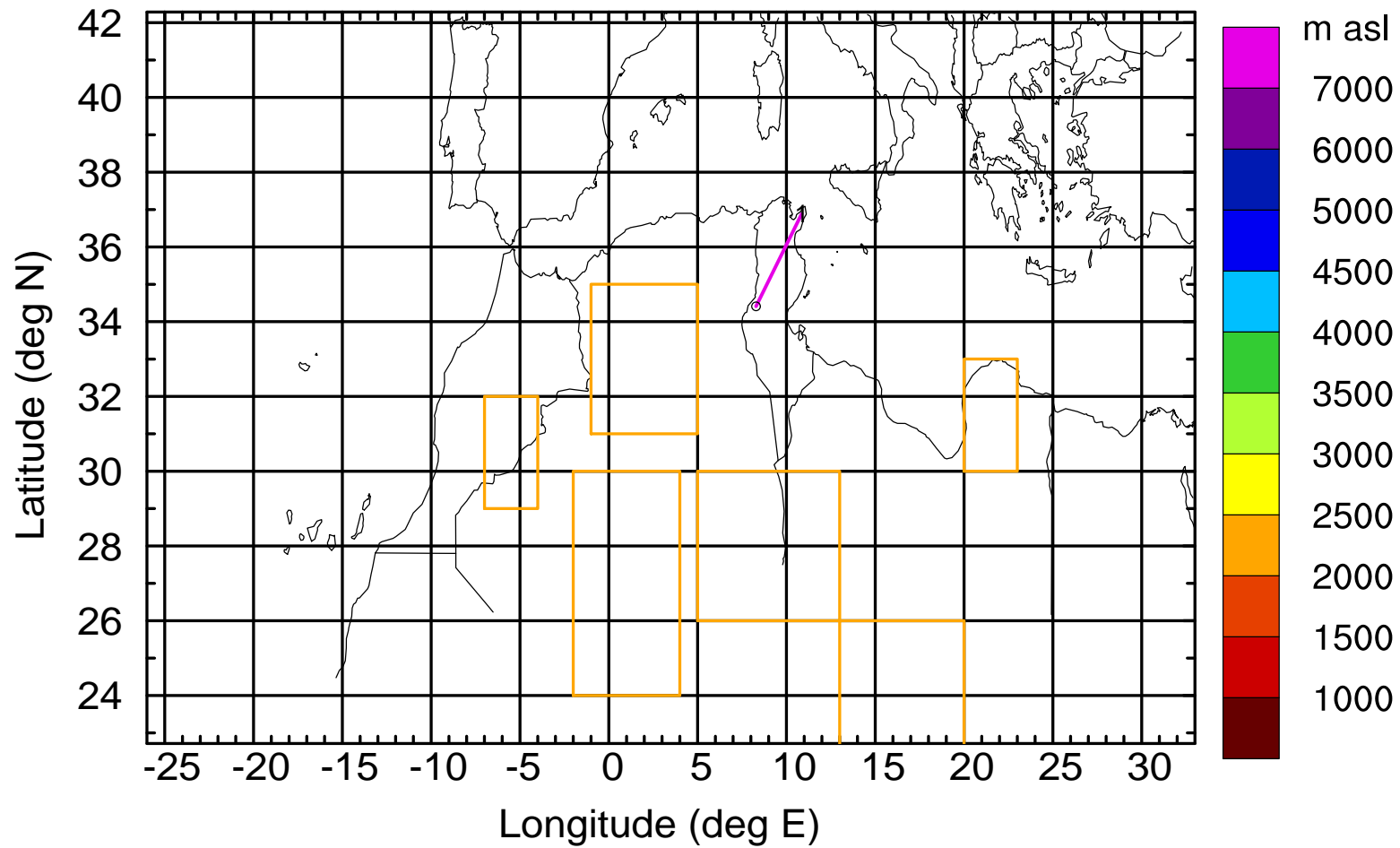
BWD 20170425/09 -31H = 24/02 UTC





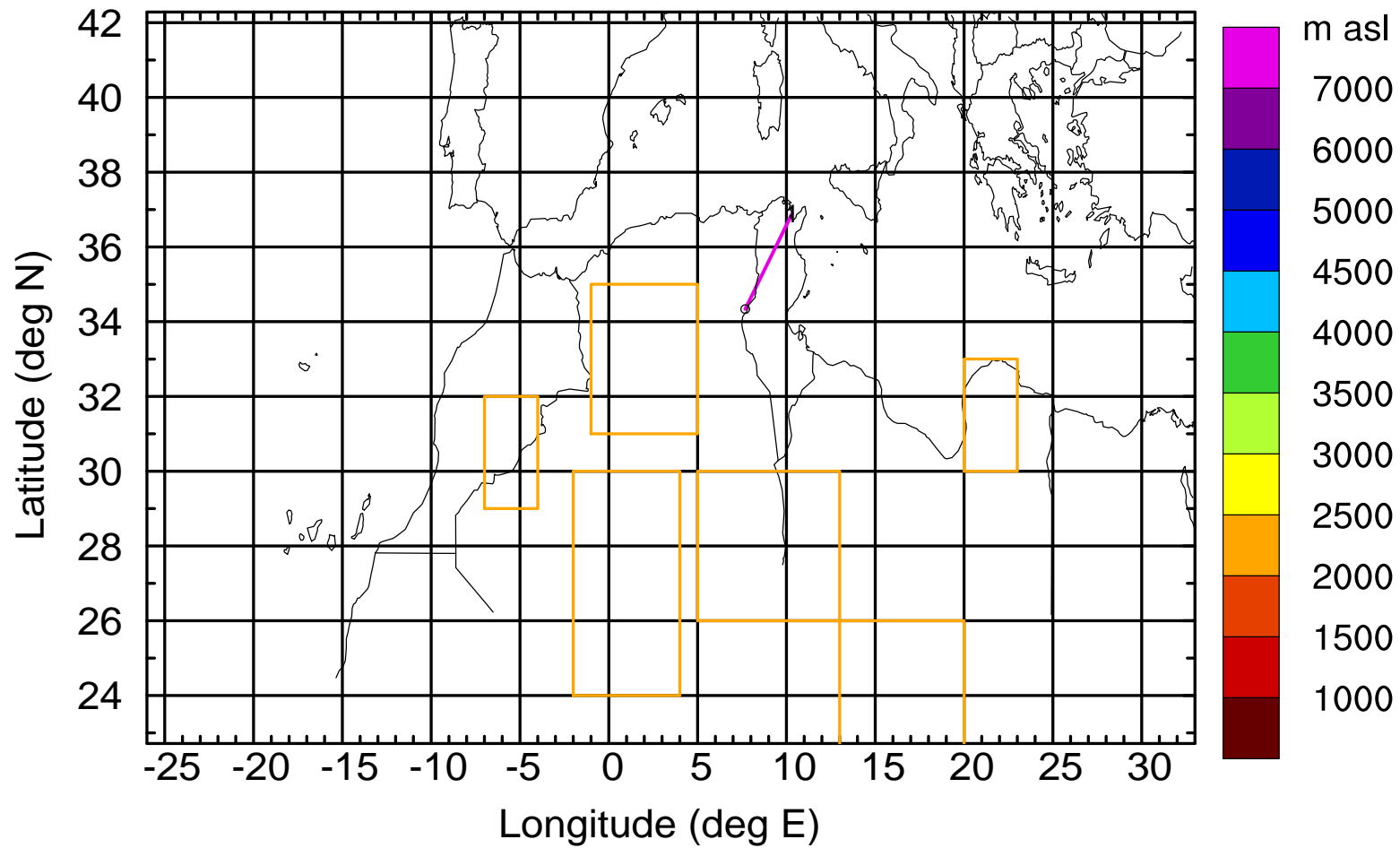
Level #7 of flight 170425a

BWD 20170425/09 -32H = 24/01 UTC



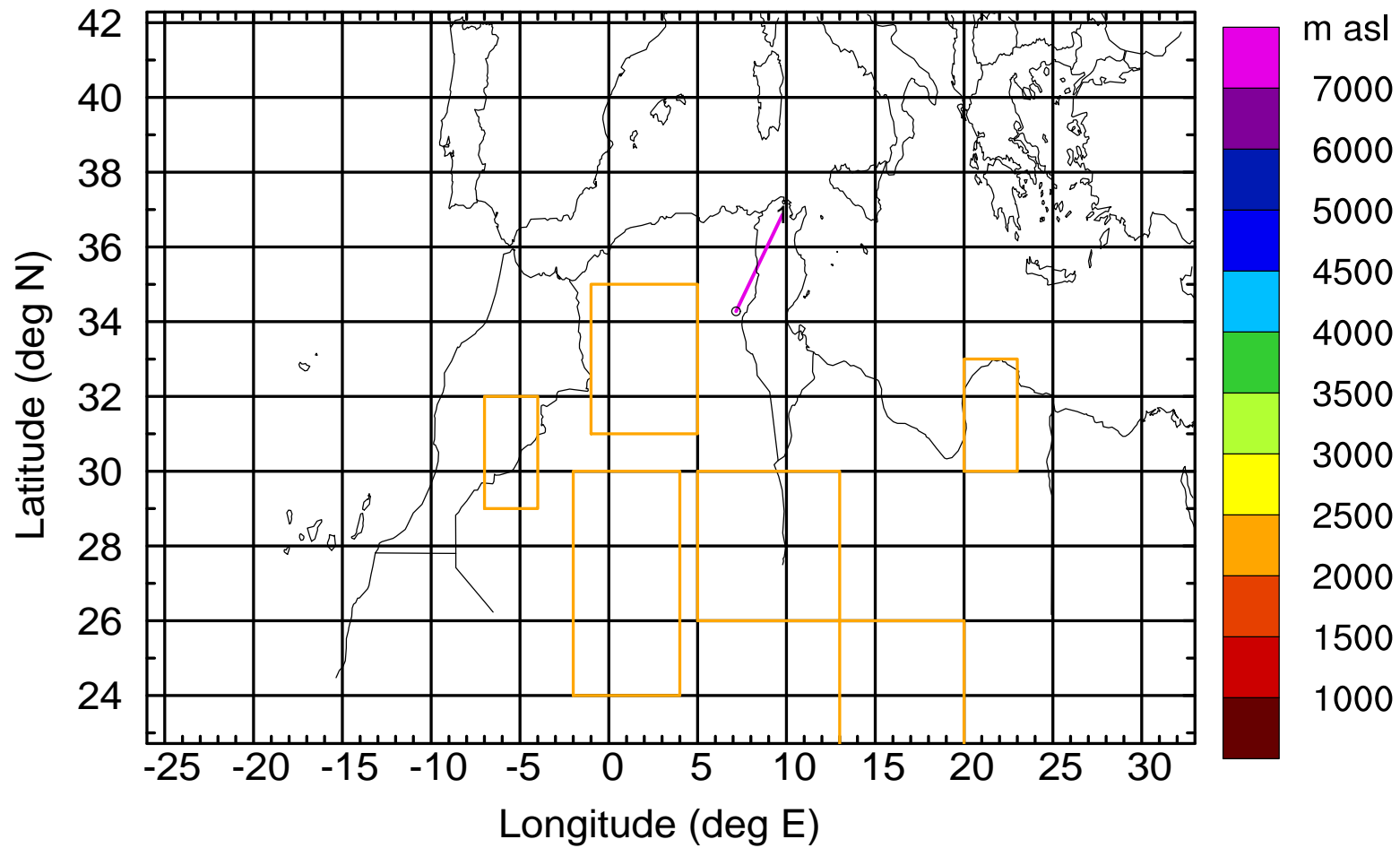
Level #7 of flight 170425a

BWD 20170425/09 -33H = 24/00 UTC



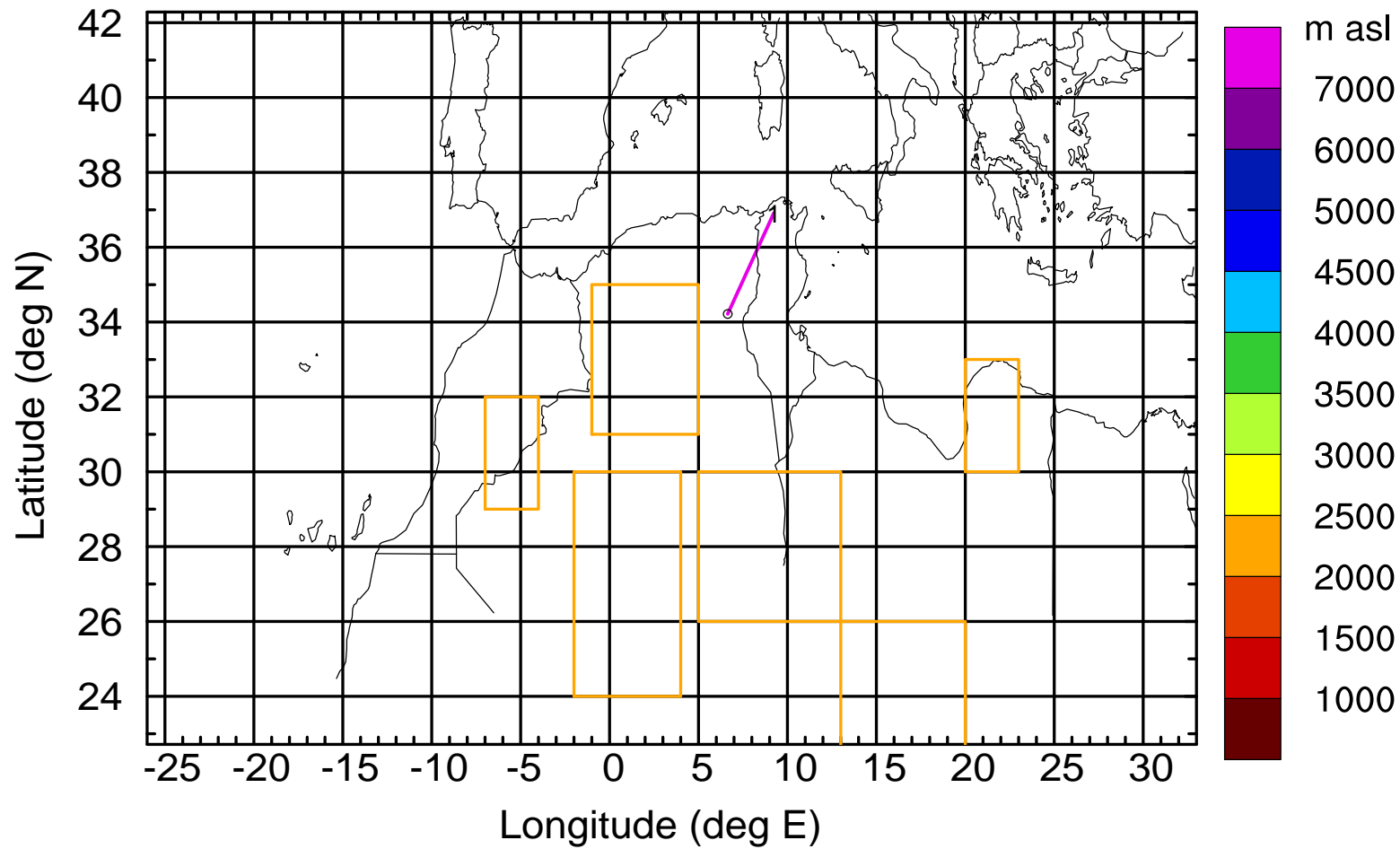
Level #7 of flight 170425a

BWD 20170425/09 -34H = 23/23 UTC



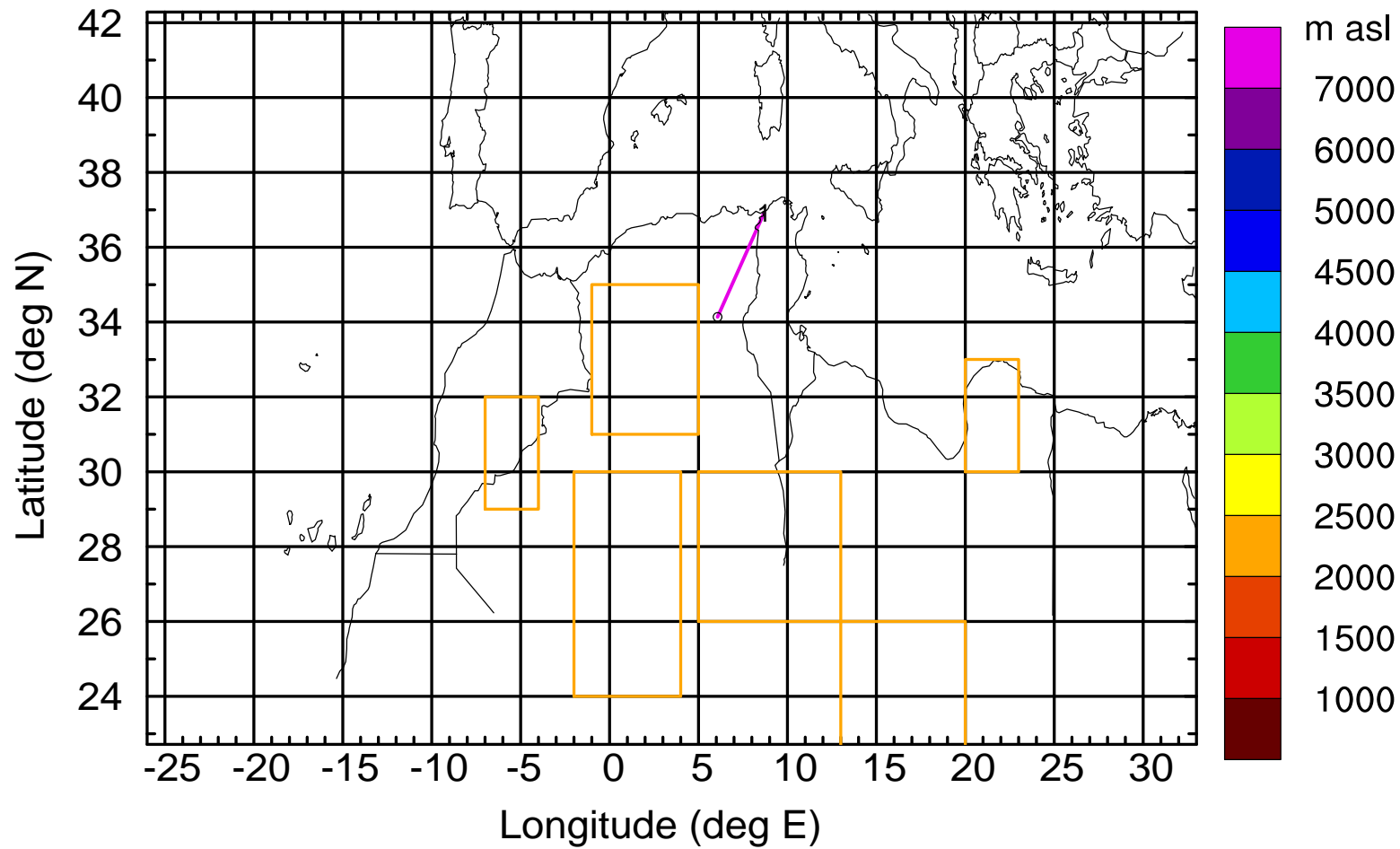
Level #7 of flight 170425a

BWD 20170425/09 -35H = 23/22 UTC



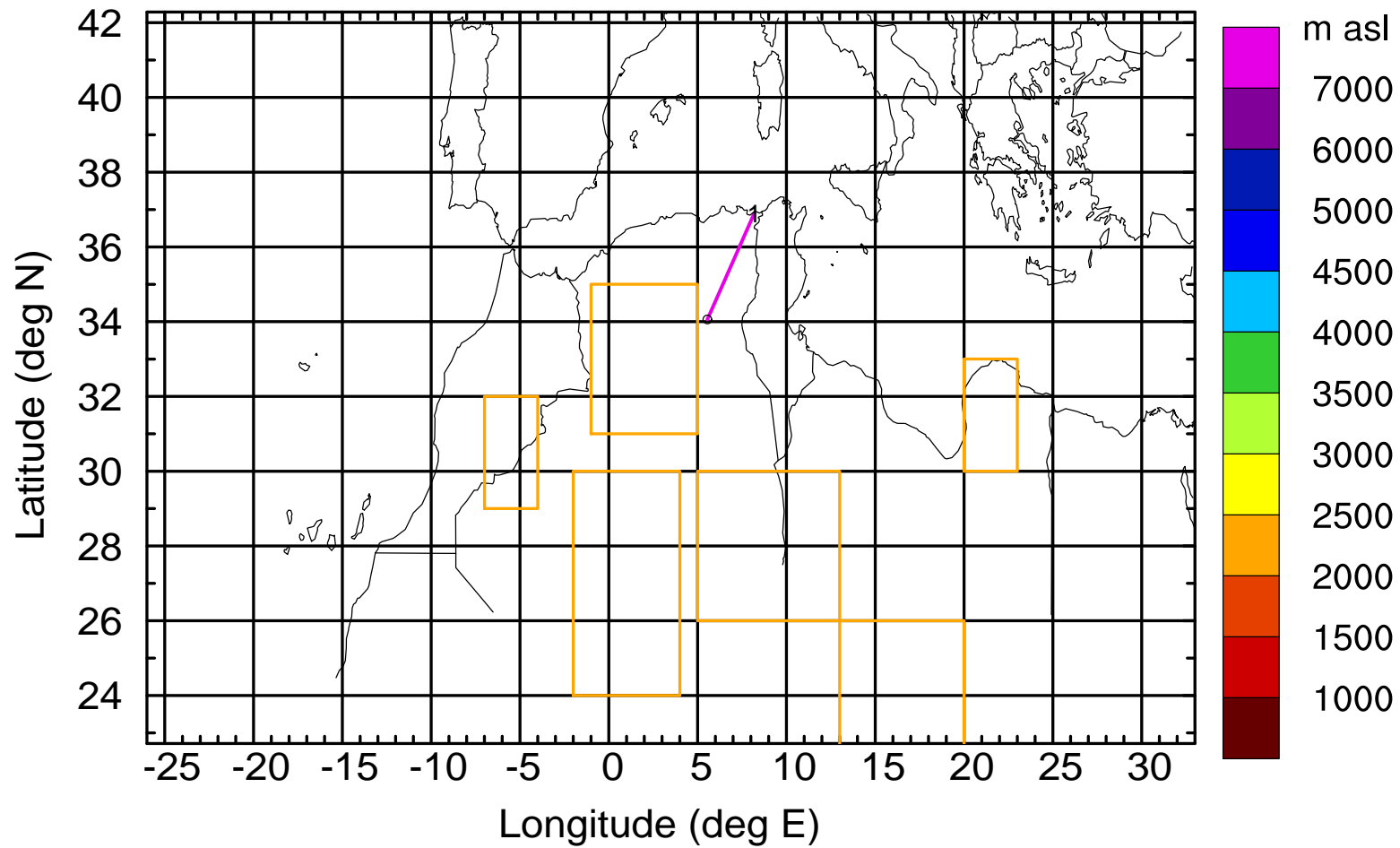
Level #7 of flight 170425a

BWD 20170425/09 -36H = 23/21 UTC



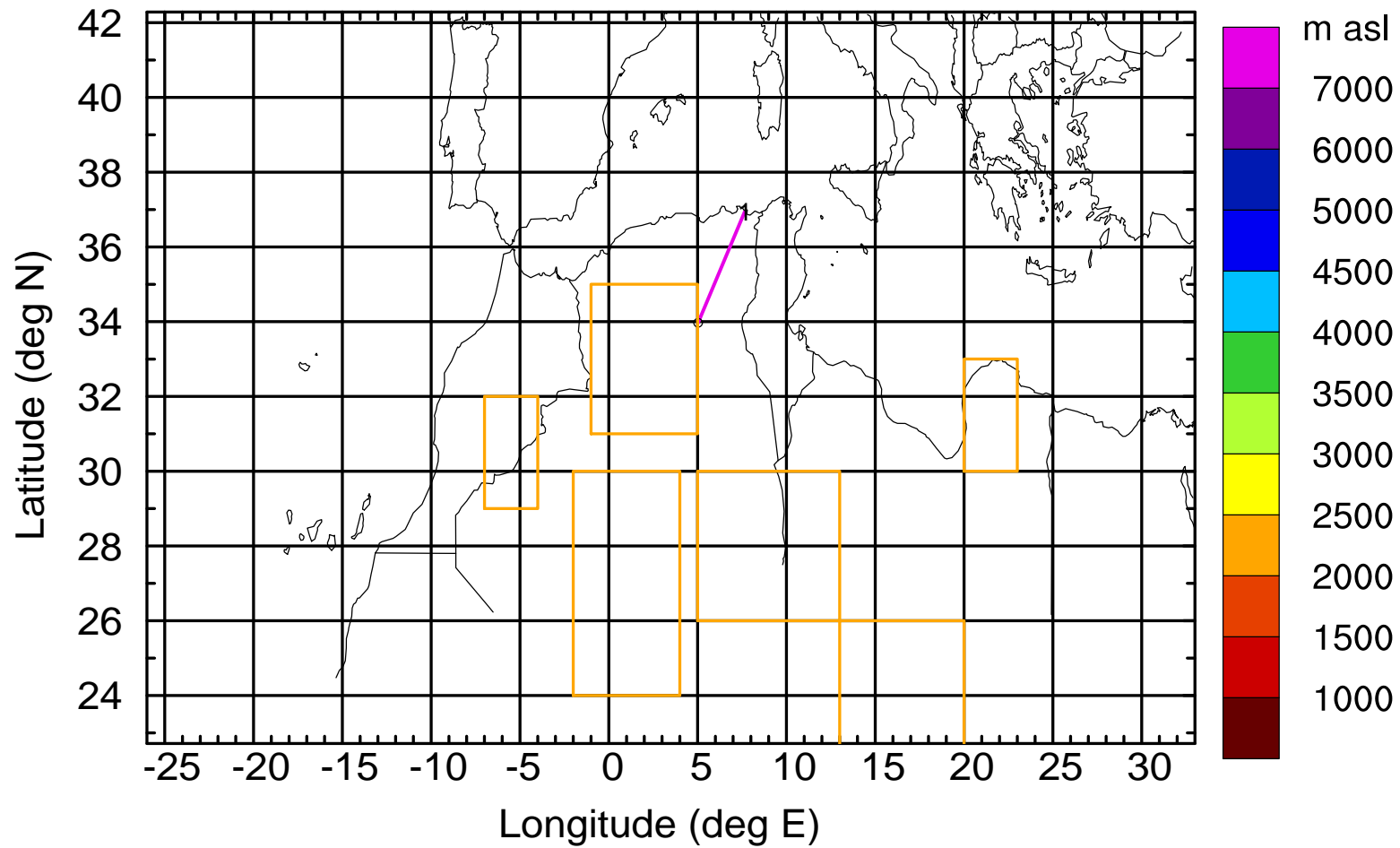
Level #7 of flight 170425a

BWD 20170425/09 -37H = 23/20 UTC



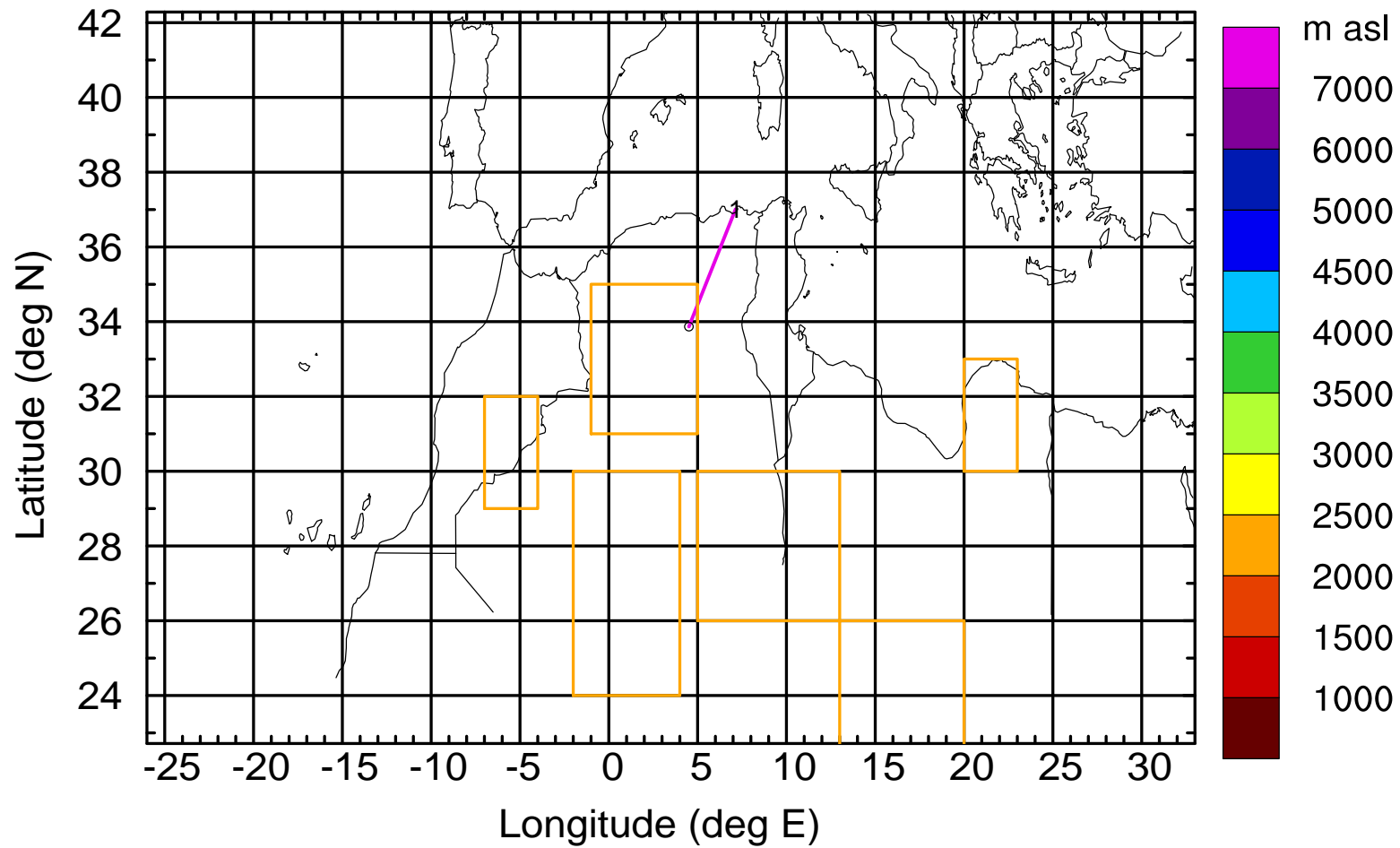
Level #7 of flight 170425a

BWD 20170425/09 -38H = 23/19 UTC



Level #7 of flight 170425a

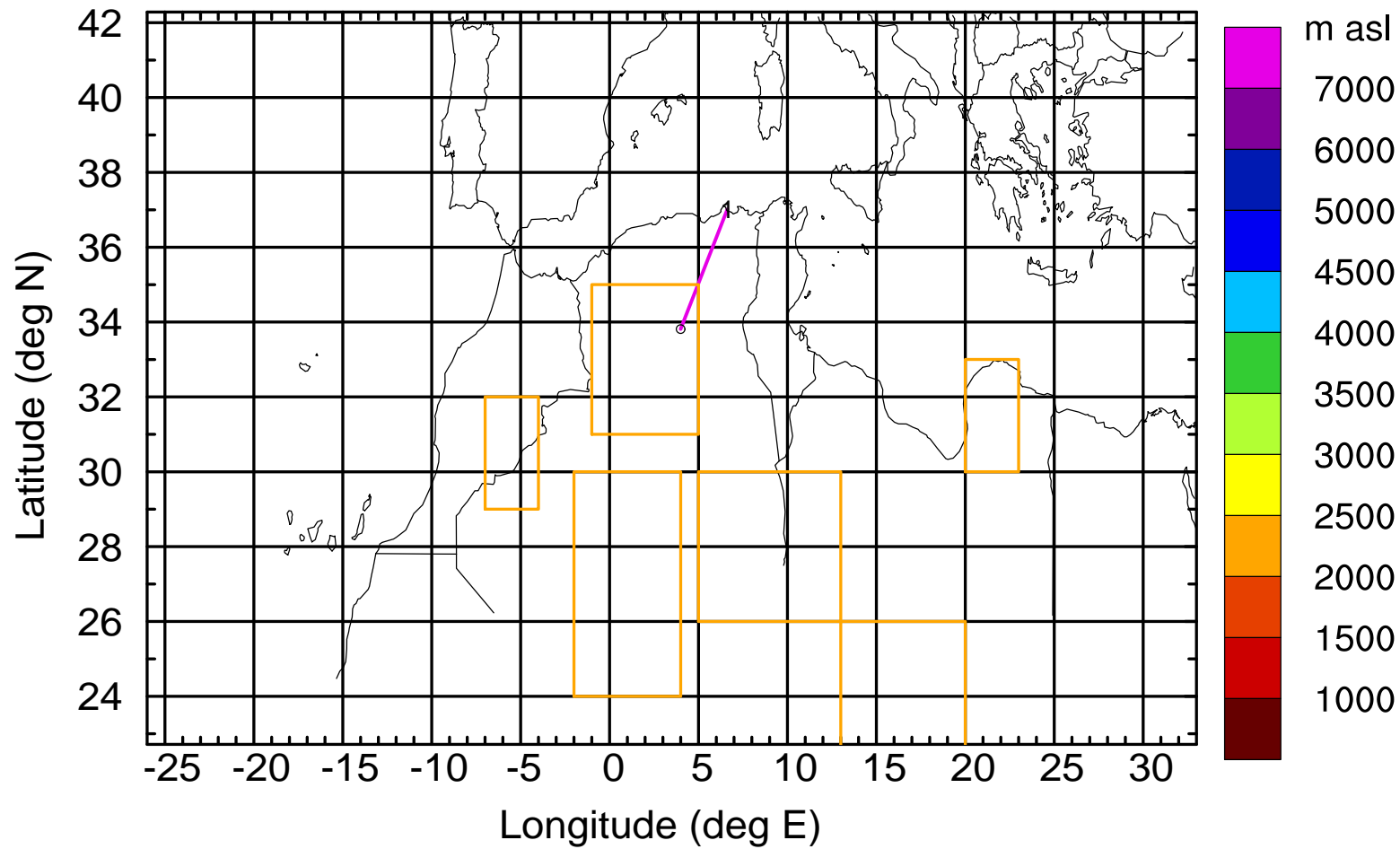
BWD 20170425/09 -39H = 23/18 UTC





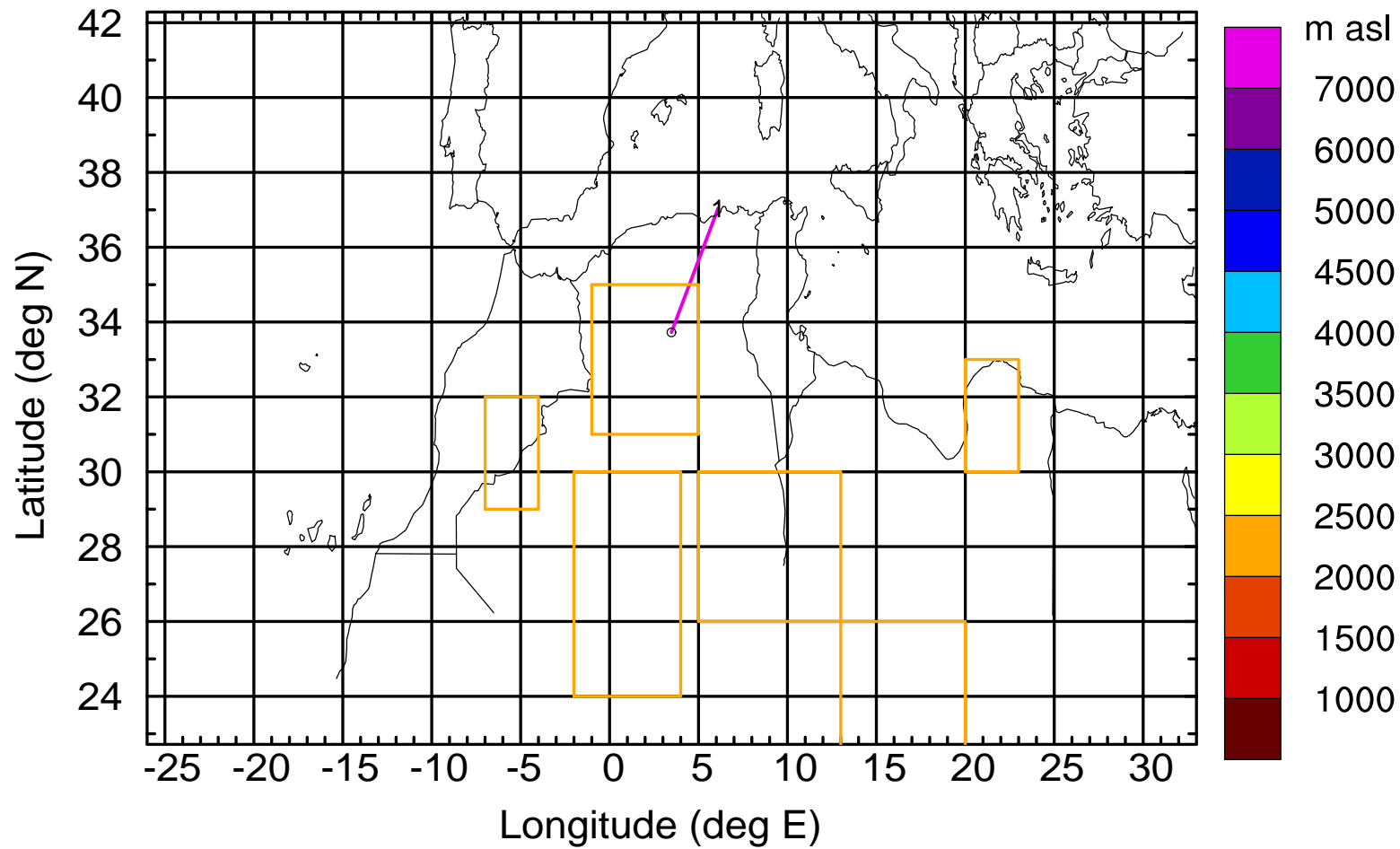
Level #7 of flight 170425a

BWD 20170425/09 -40H = 23/17 UTC



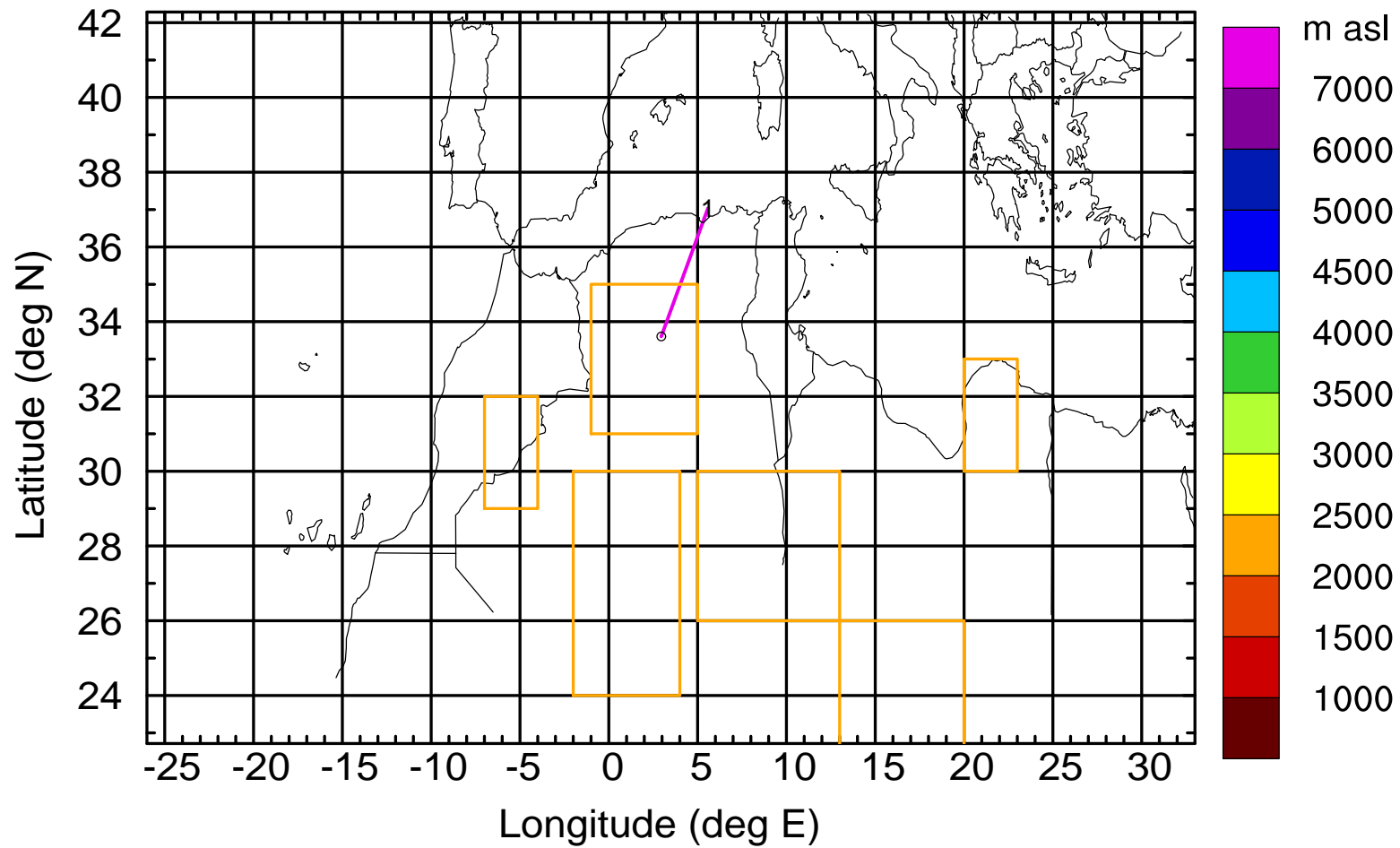
Level #7 of flight 170425a

BWD 20170425/09 -41H = 23/16 UTC



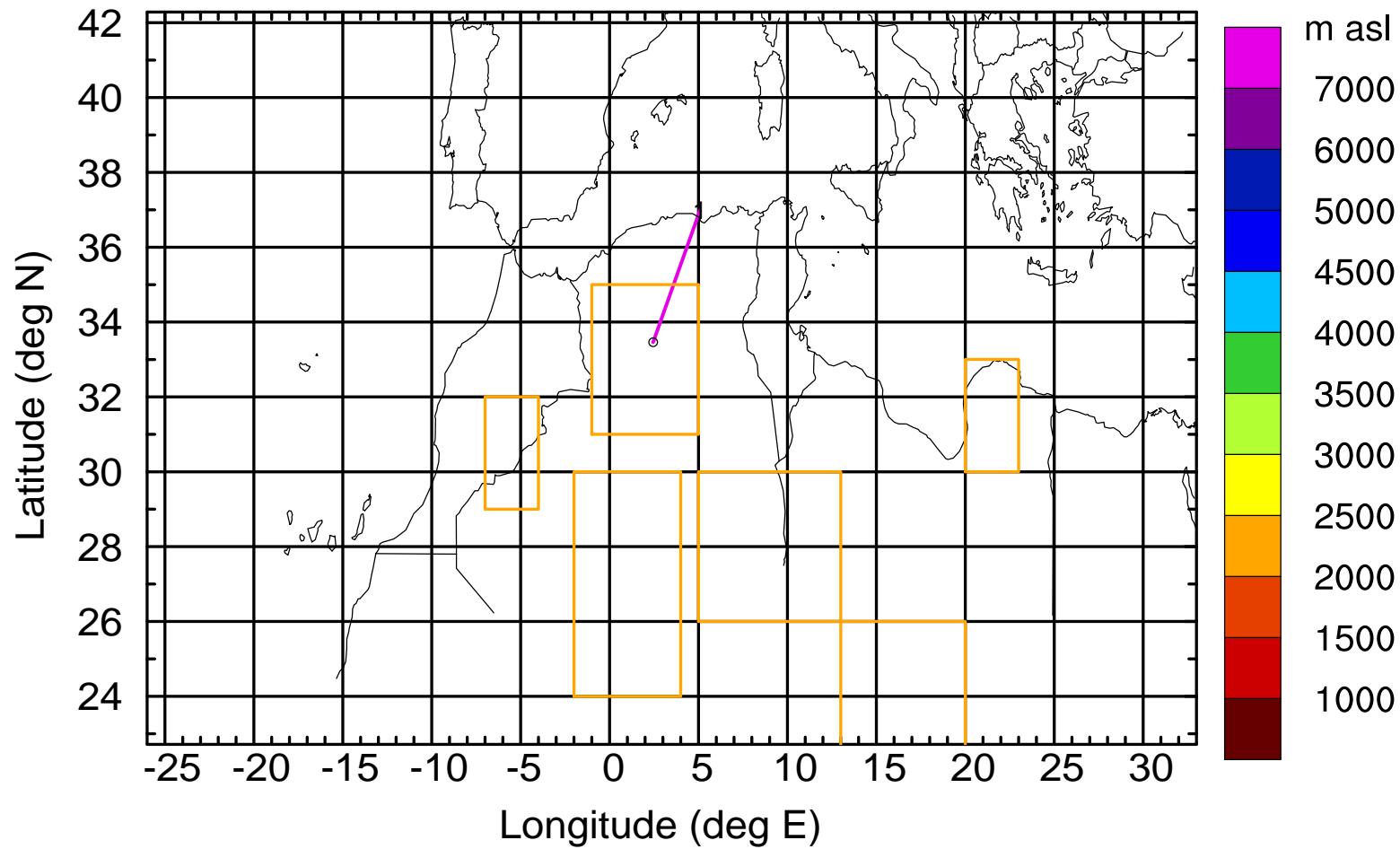
Level #7 of flight 170425a

BWD 20170425/09 -42H = 23/15 UTC



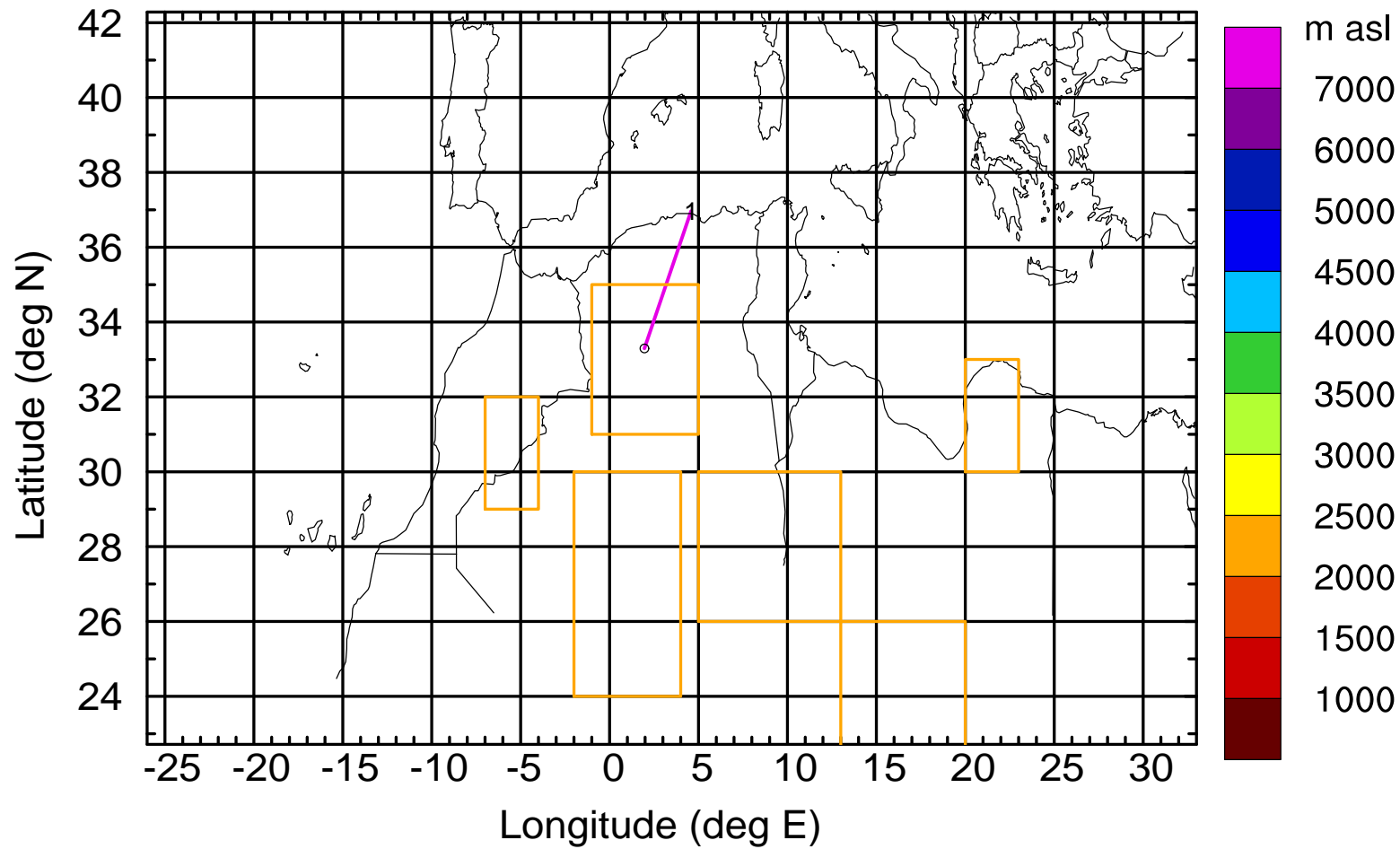
Level #7 of flight 170425a

BWD 20170425/09 -43H = 23/14 UTC



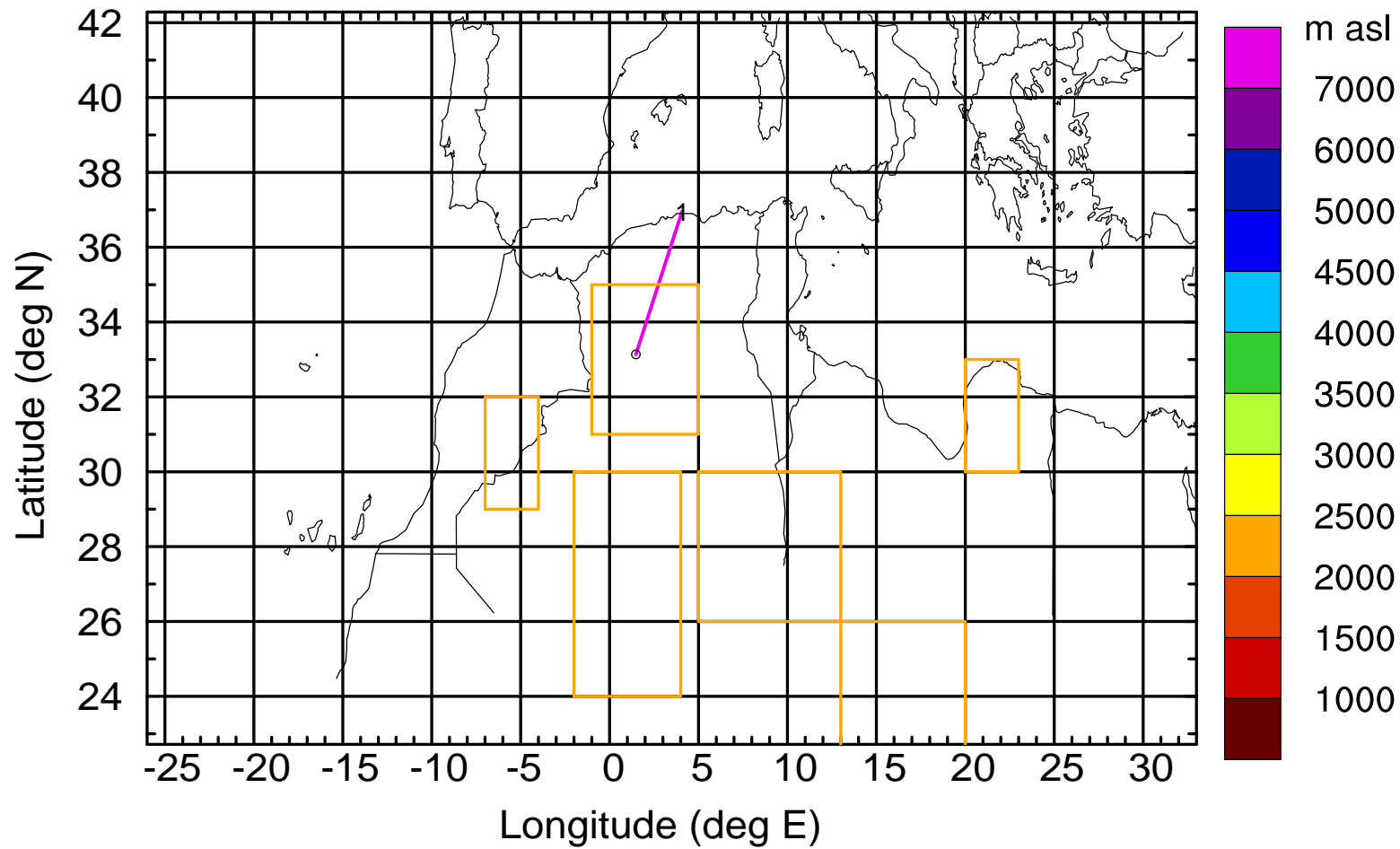
Level #7 of flight 170425a

BWD 20170425/09 -44H = 23/13 UTC



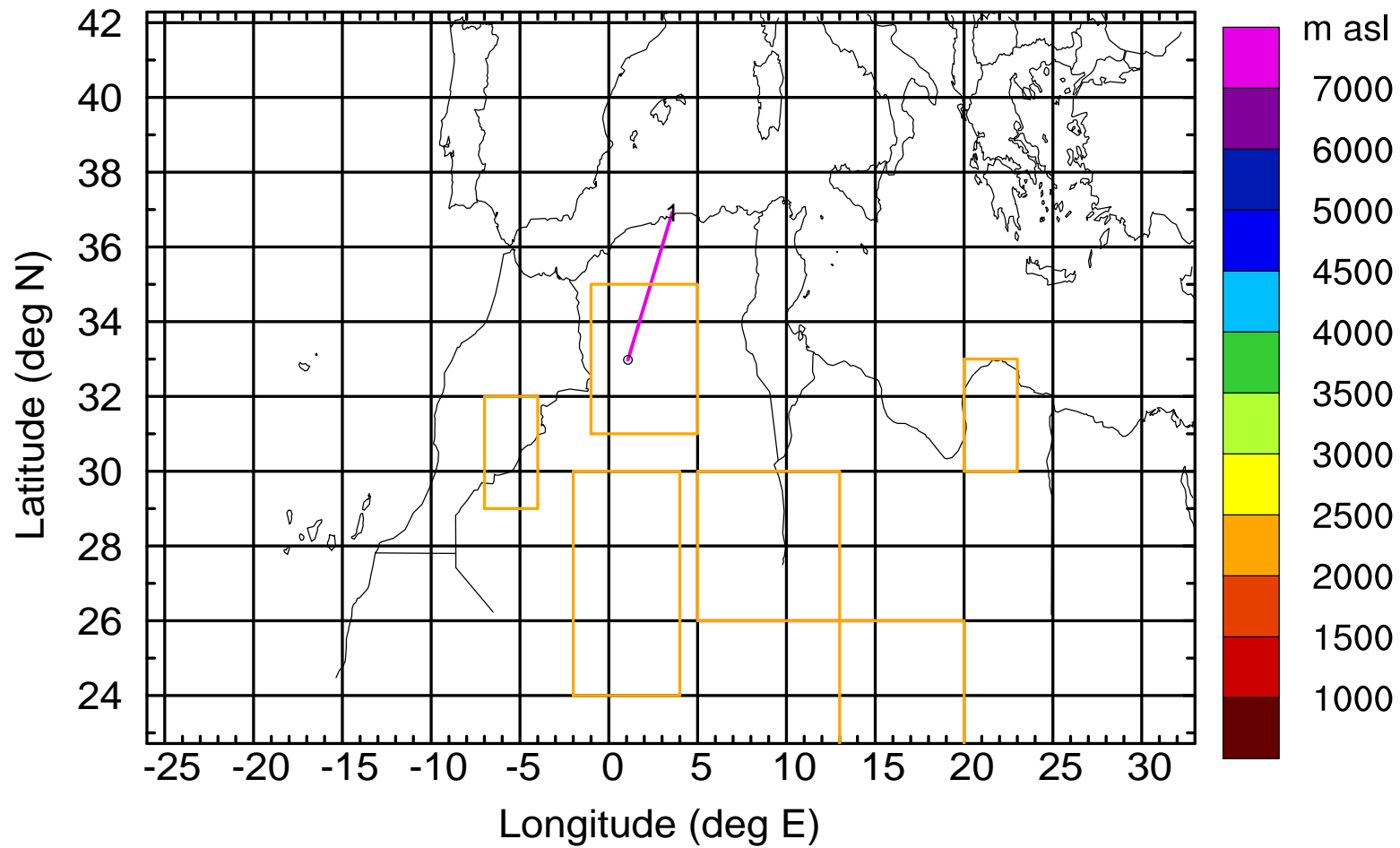
Level #7 of flight 170425a

BWD 20170425/09 -45H = 23/12 UTC



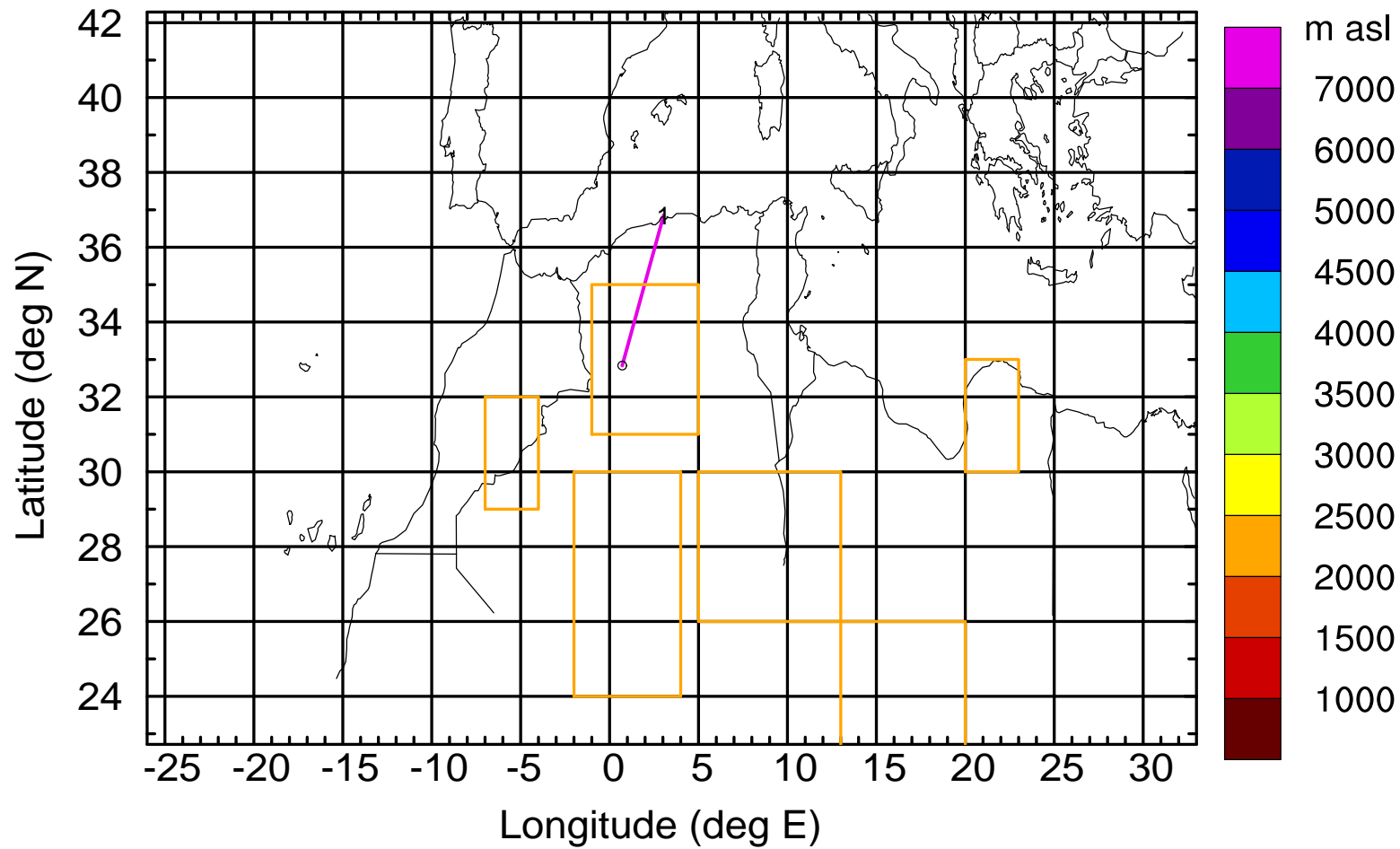
Level #7 of flight 170425a

BWD 20170425/09 -46H = 23/11 UTC



Level #7 of flight 170425a

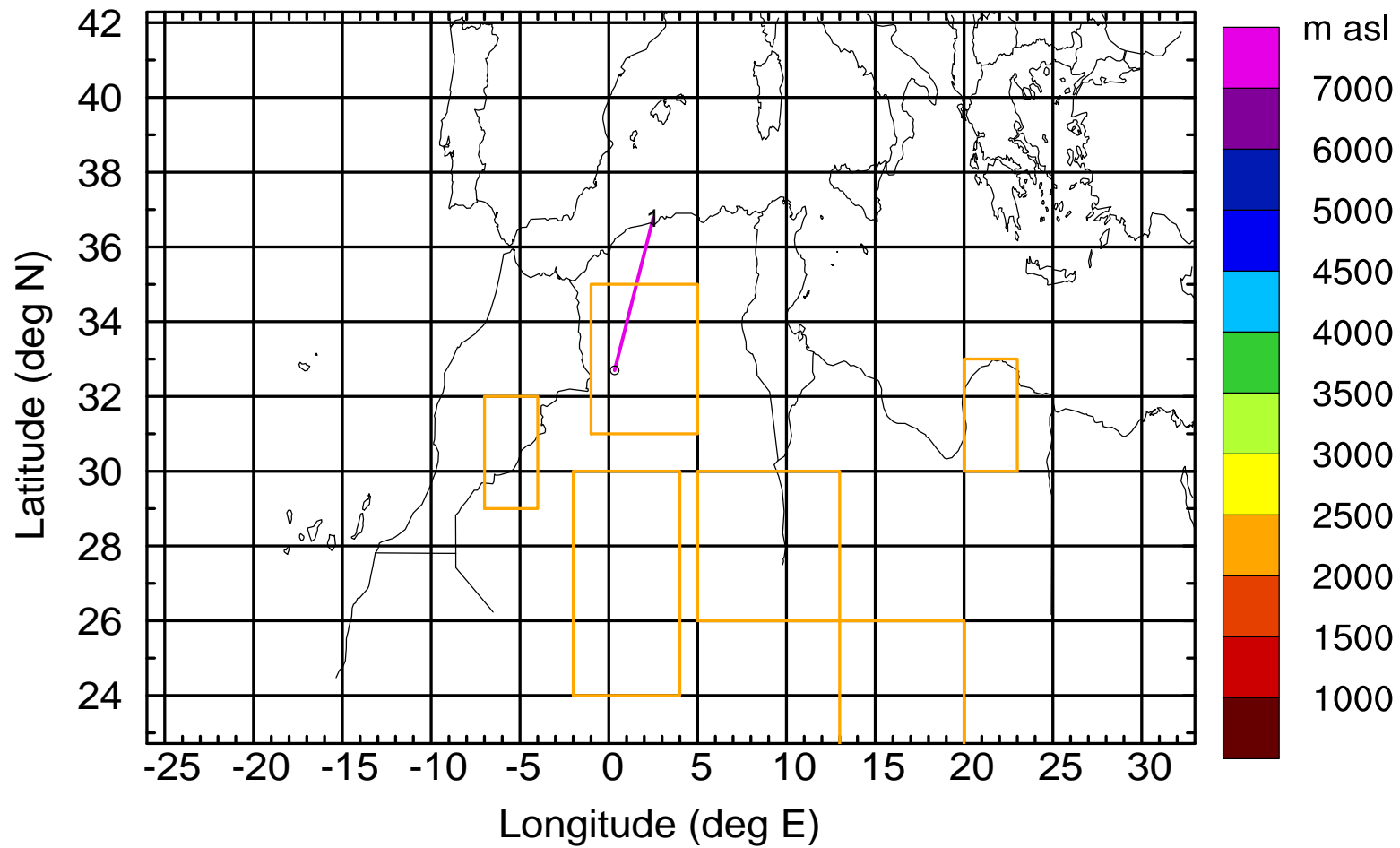
BWD 20170425/09 -47H = 23/10 UTC





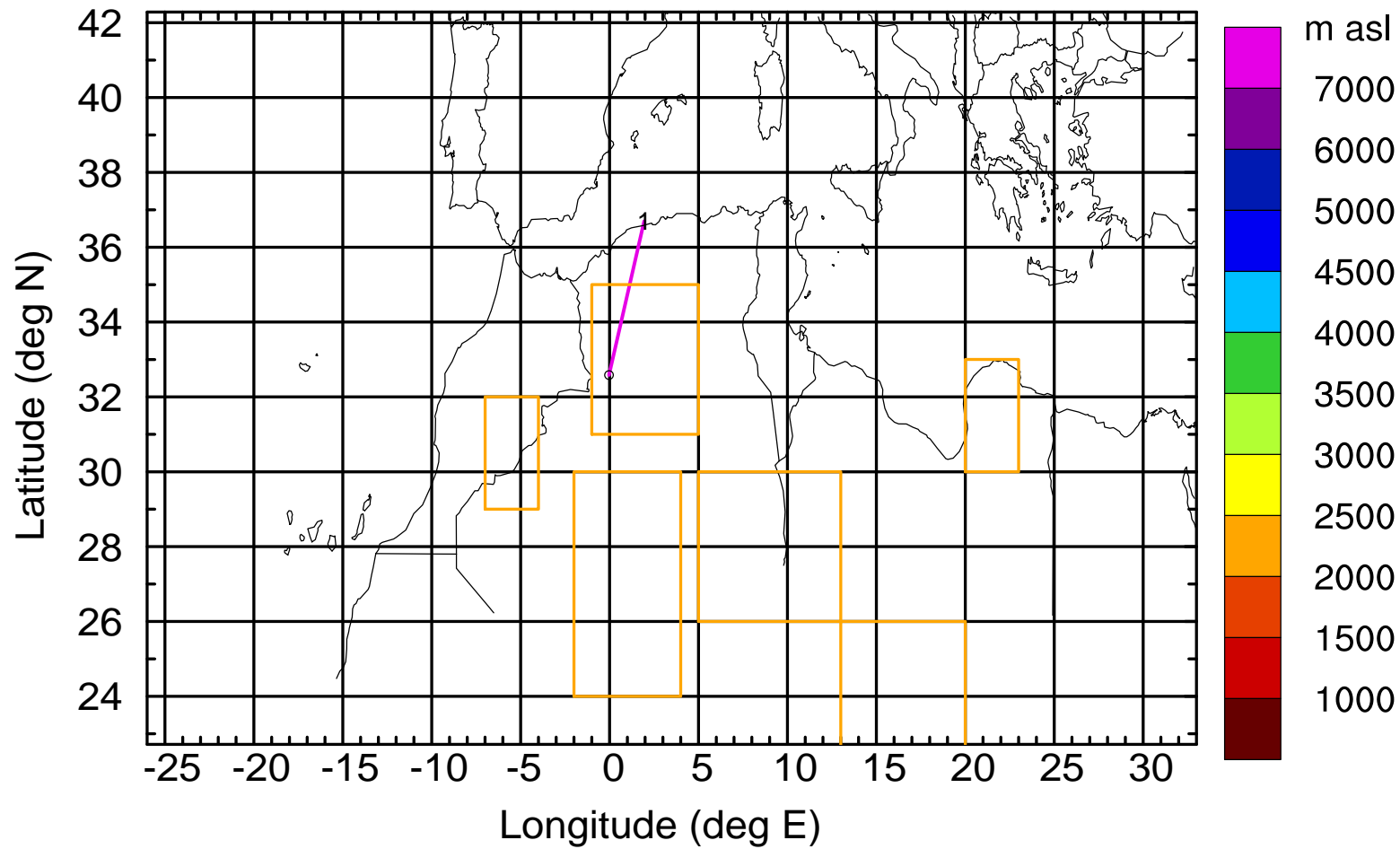
Level #7 of flight 170425a

BWD 20170425/09 -48H = 23/09 UTC



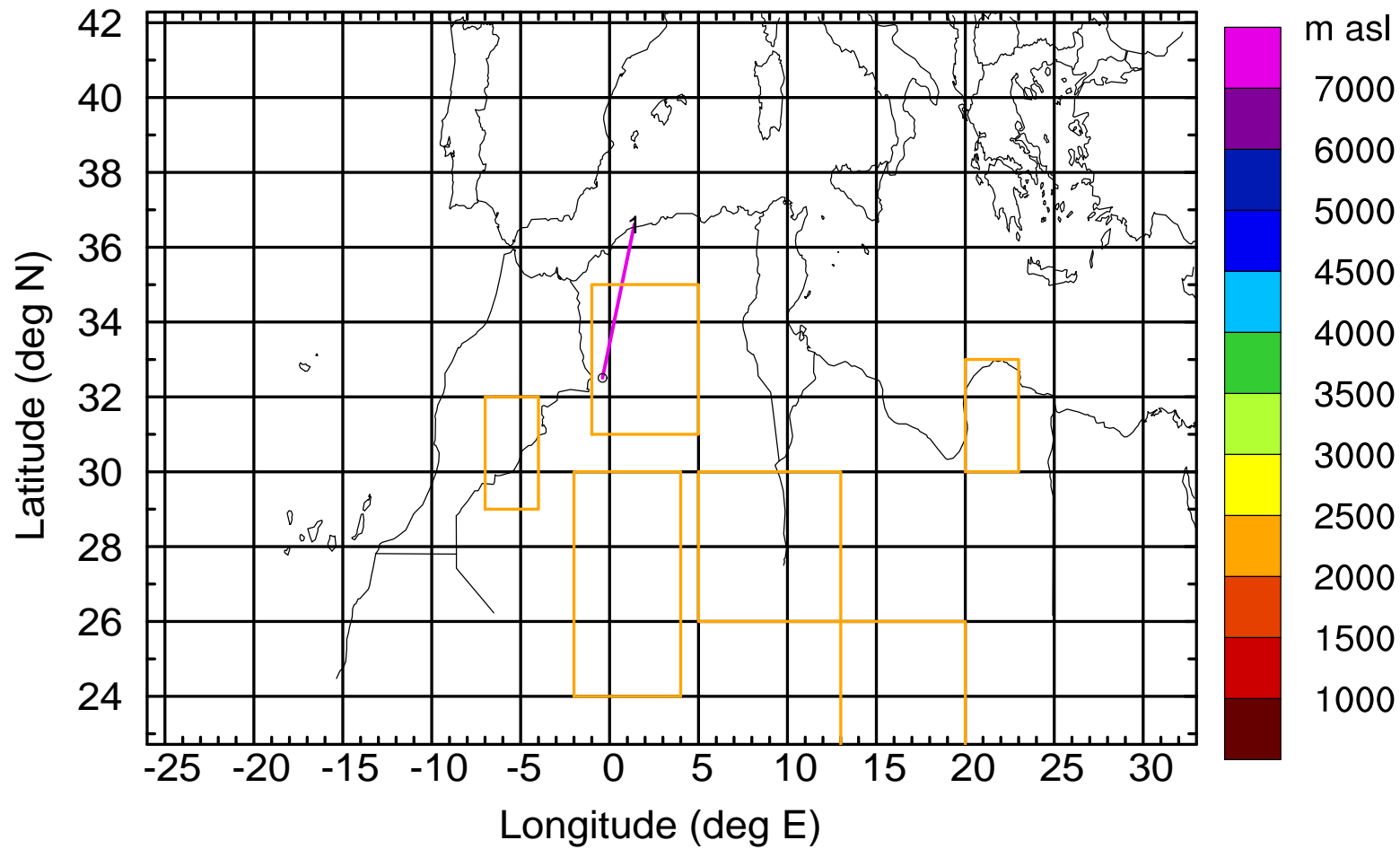
Level #7 of flight 170425a

BWD 20170425/09 -49H = 23/08 UTC



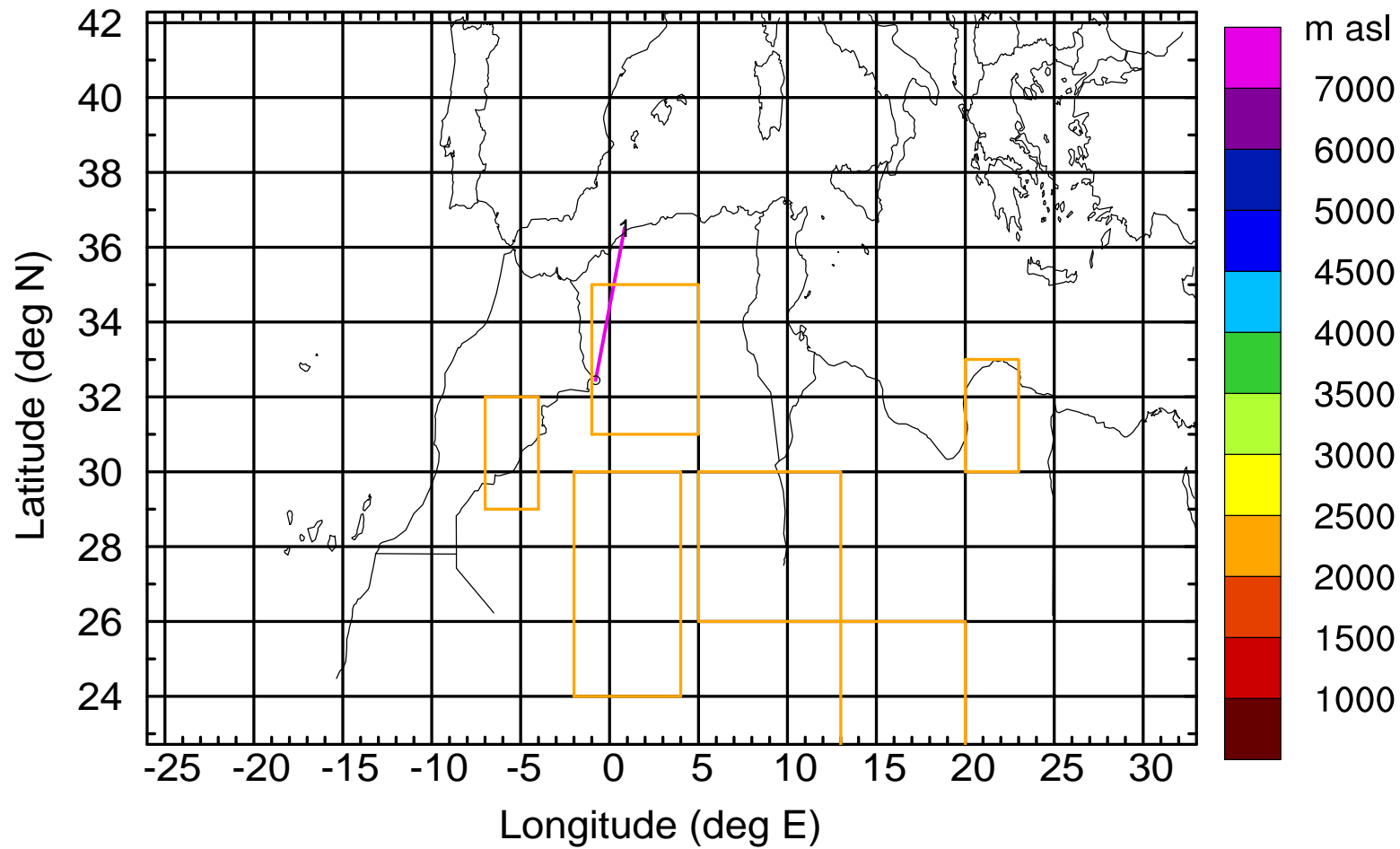
Level #7 of flight 170425a

BWD 20170425/09 -50H = 23/07 UTC



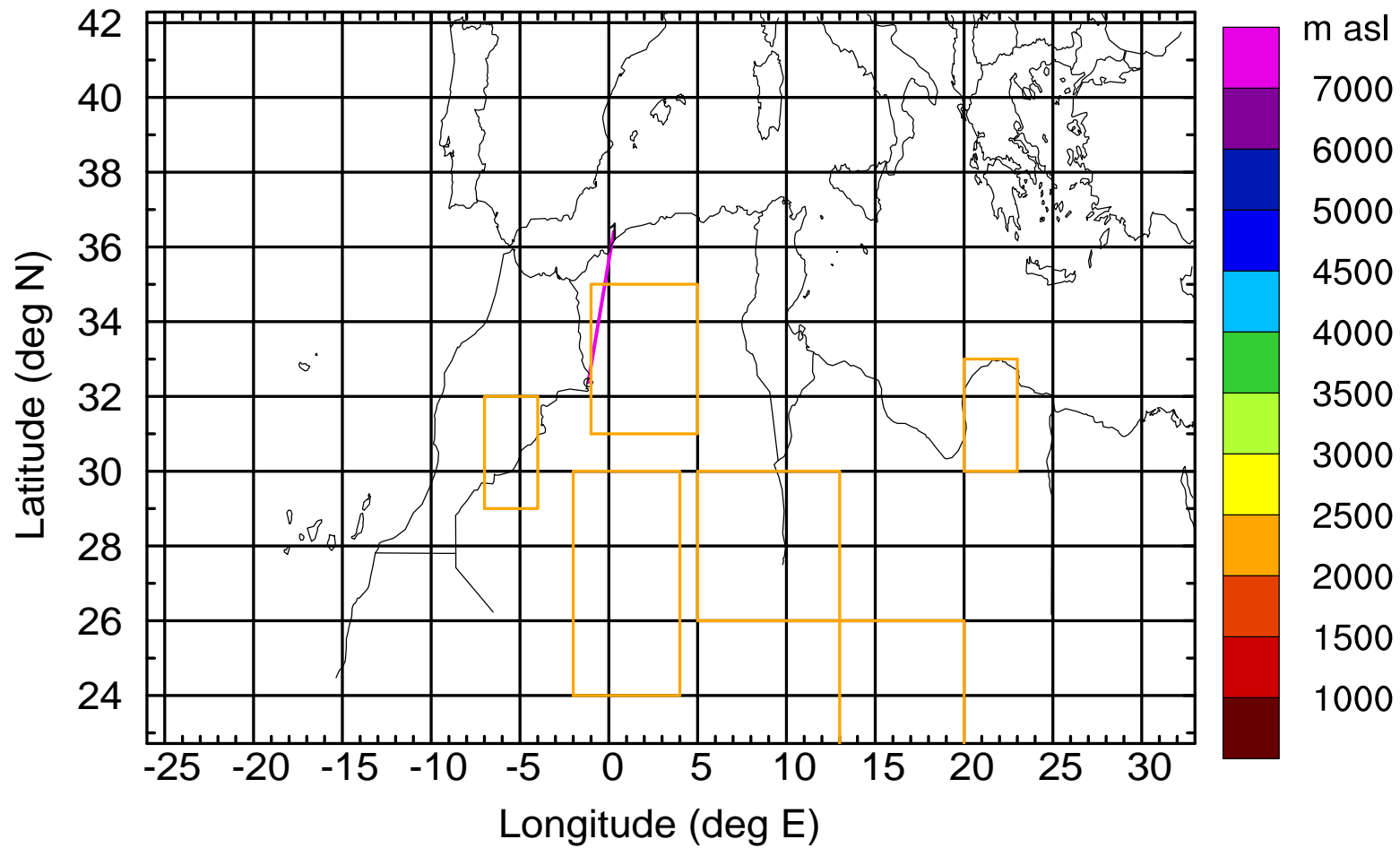
Level #7 of flight 170425a

BWD 20170425/09 -51H = 23/06 UTC



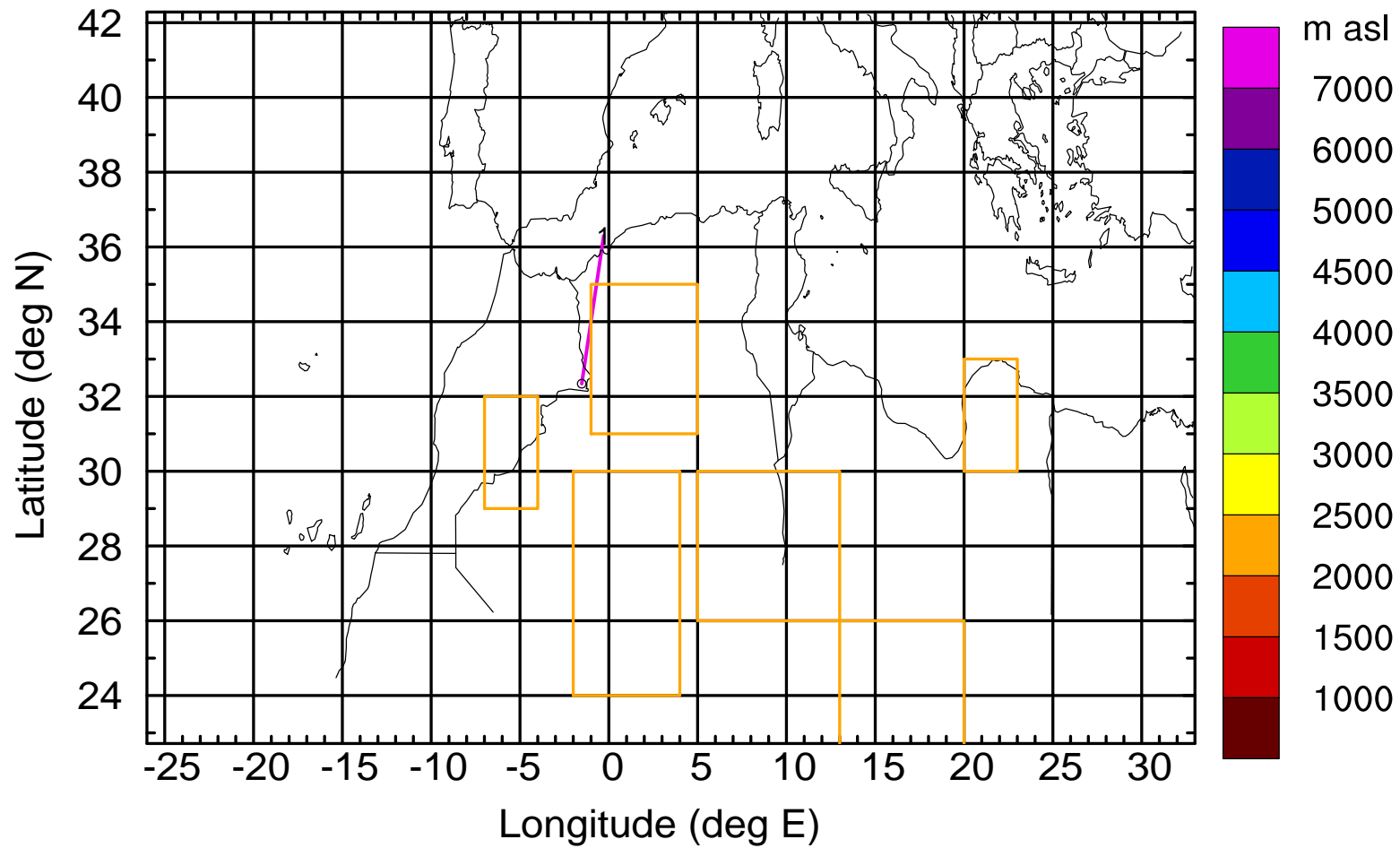
Level #7 of flight 170425a

BWD 20170425/09 -52H = 23/05 UTC



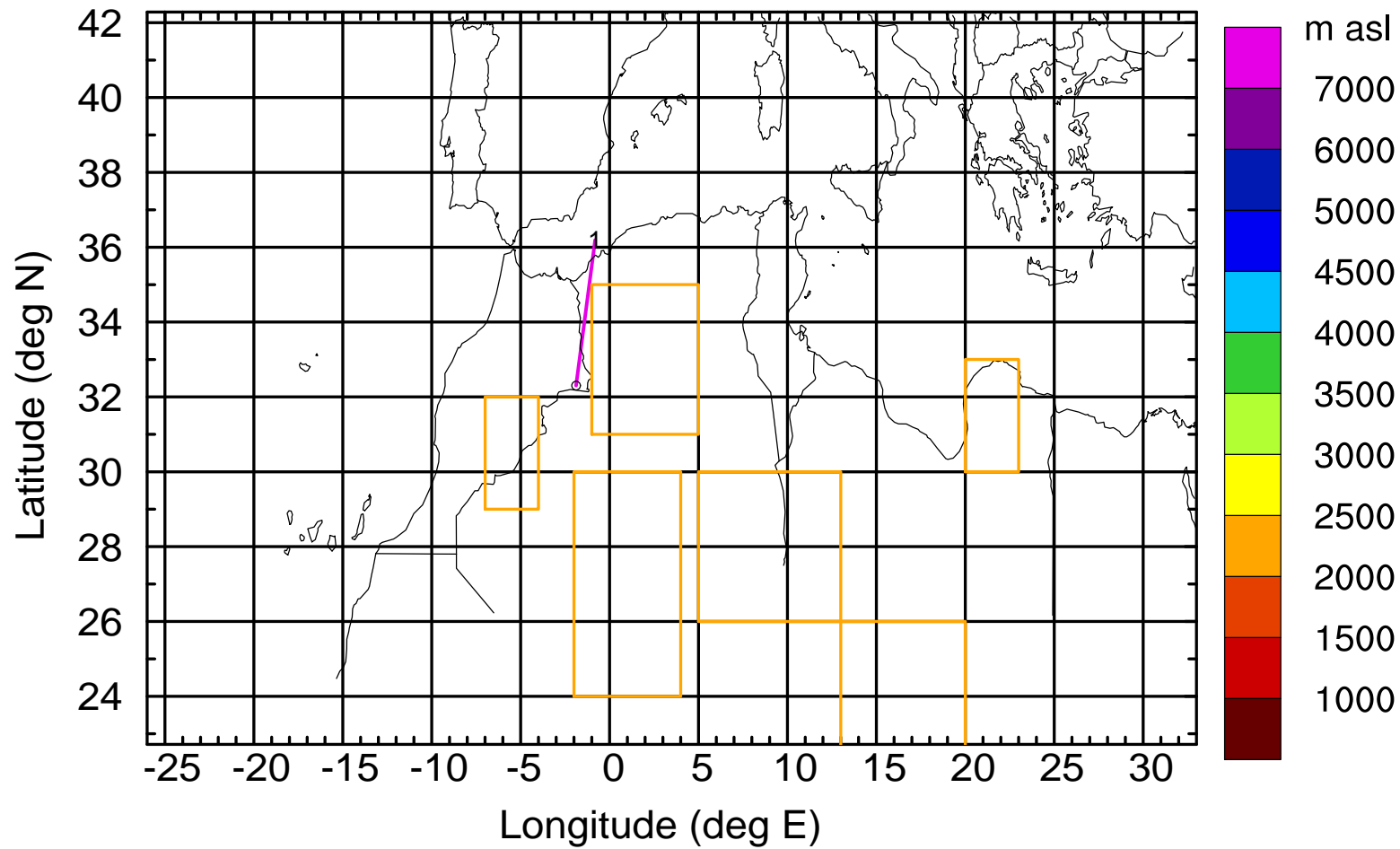
Level #7 of flight 170425a

BWD 20170425/09 -53H = 23/04 UTC



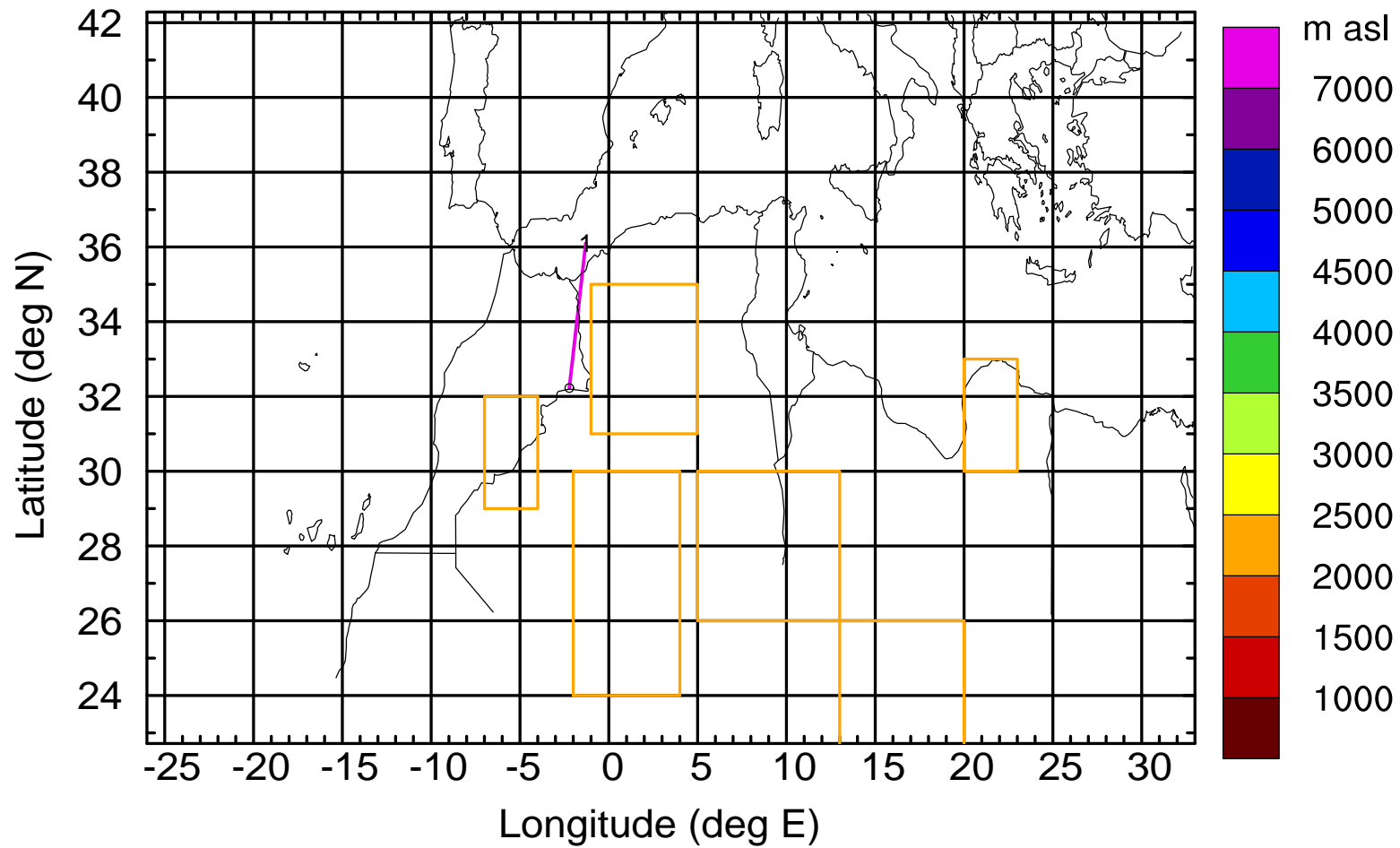
Level #7 of flight 170425a

BWD 20170425/09 -54H = 23/03 UTC



Level #7 of flight 170425a

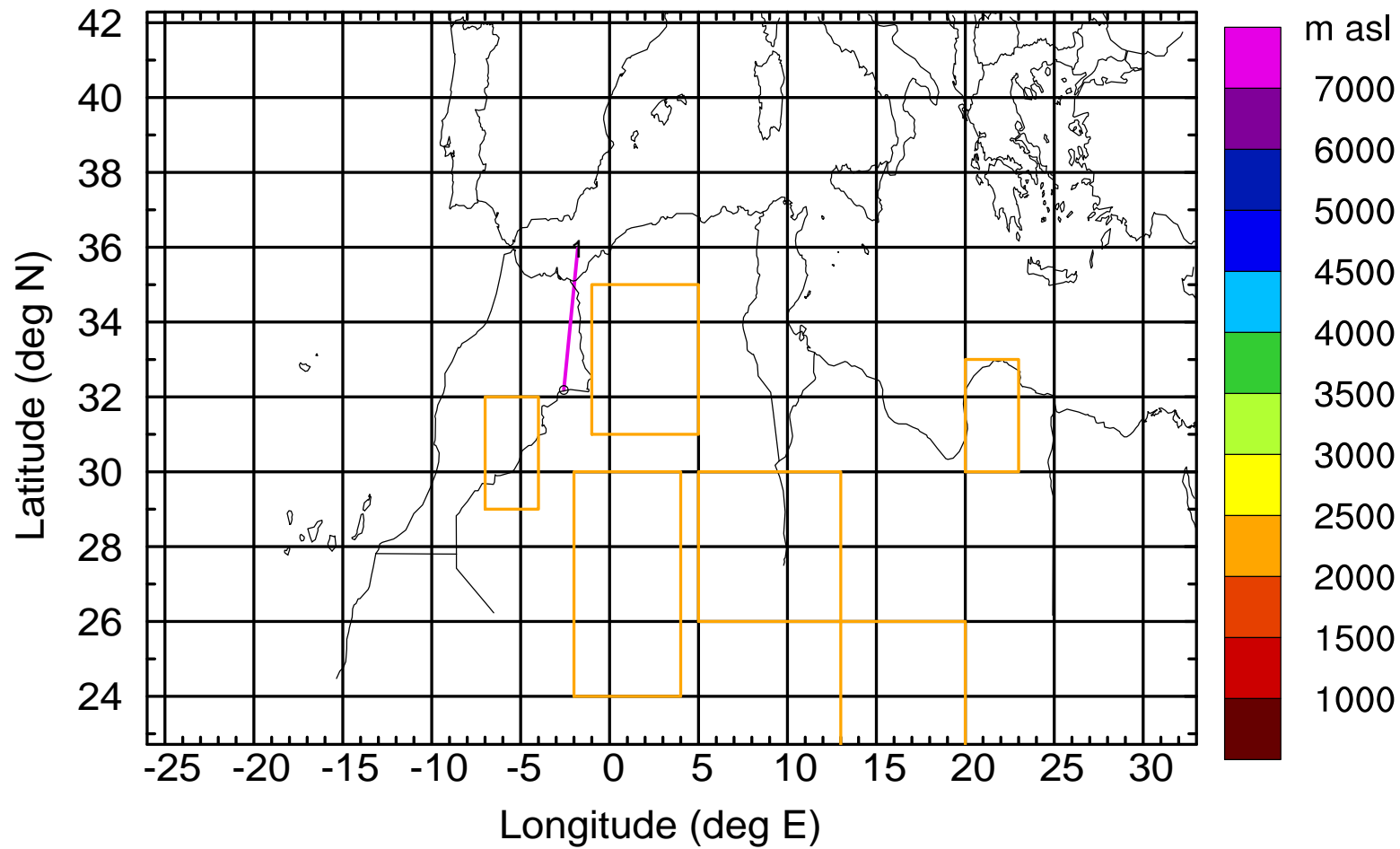
BWD 20170425/09 -55H = 23/02 UTC





Level #7 of flight 170425a

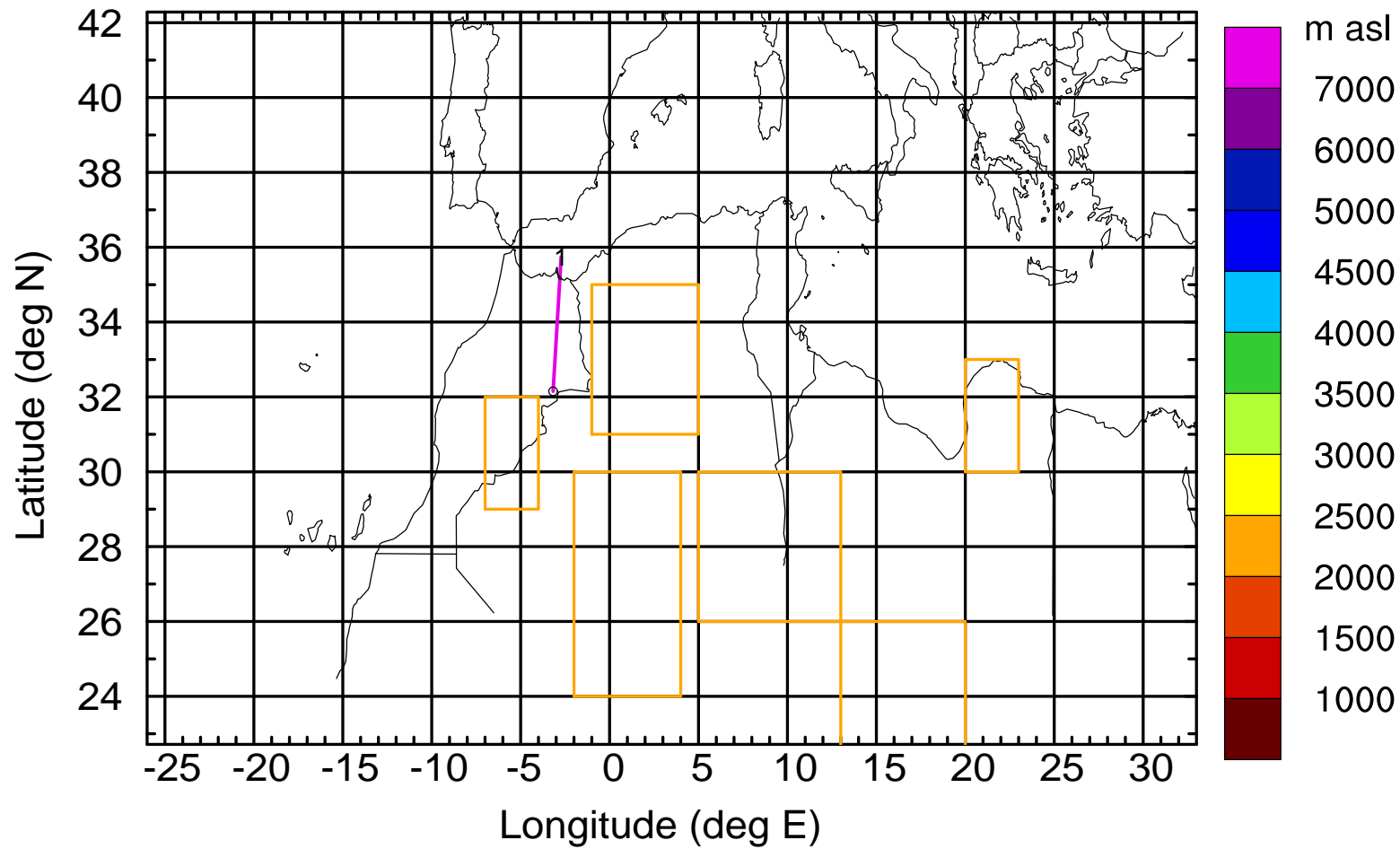
BWD 20170425/09 -56H = 23/01 UTC





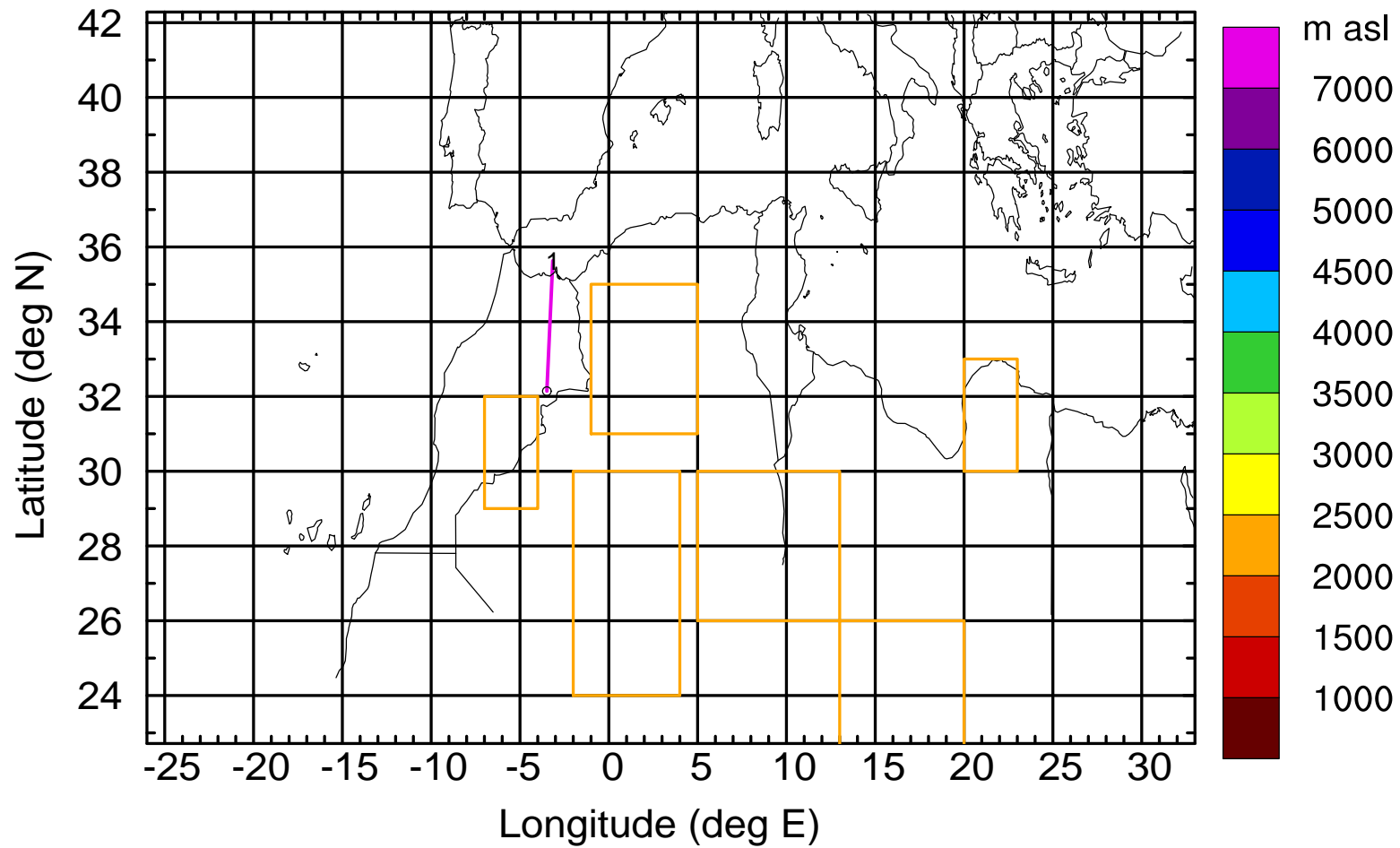
Level #7 of flight 170425a

BWD 20170425/09 -58H = 22/23 UTC



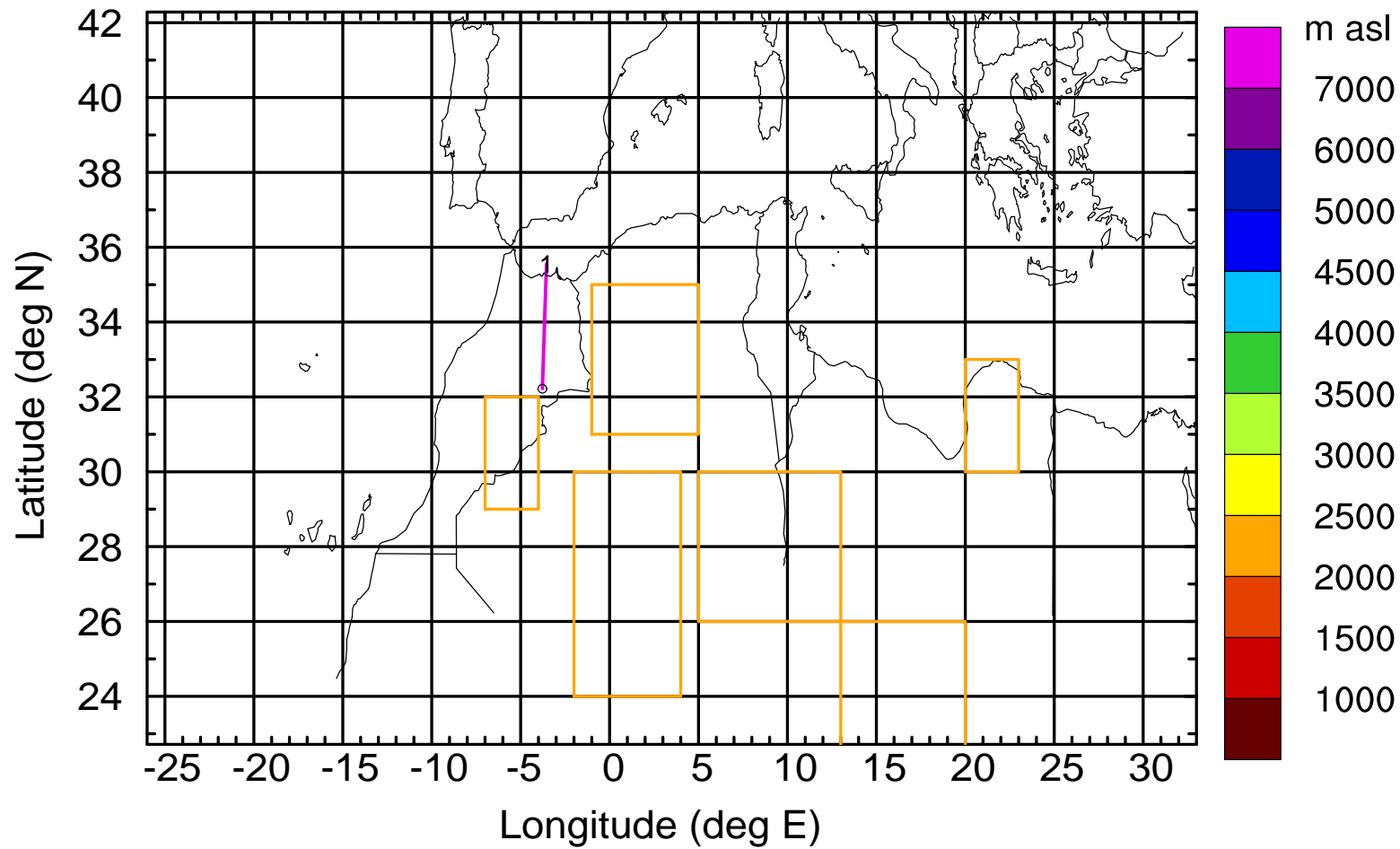
Level #7 of flight 170425a

BWD 20170425/09 -59H = 22/22 UTC



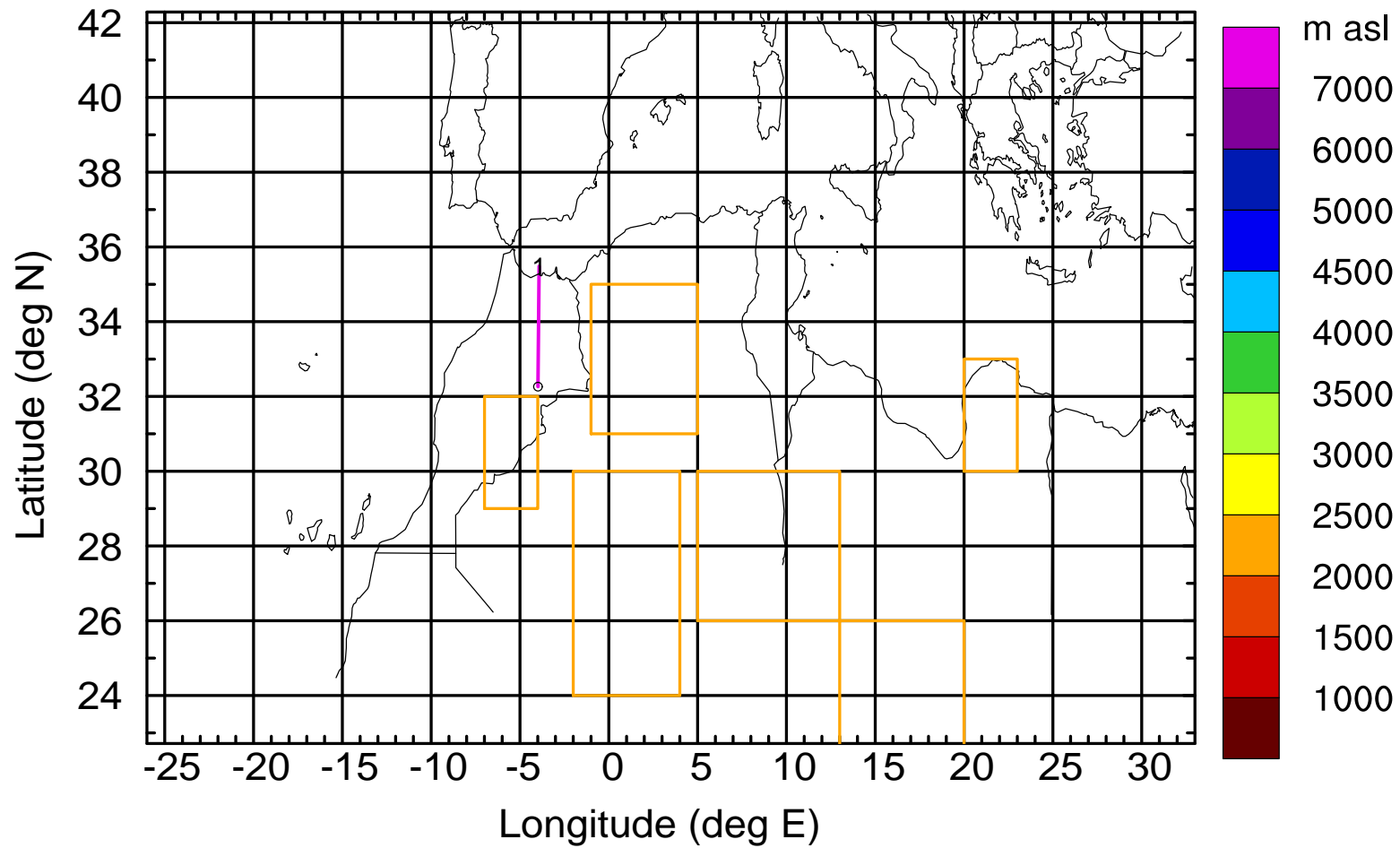
Level #7 of flight 170425a

BWD 20170425/09 -60H = 22/21 UTC



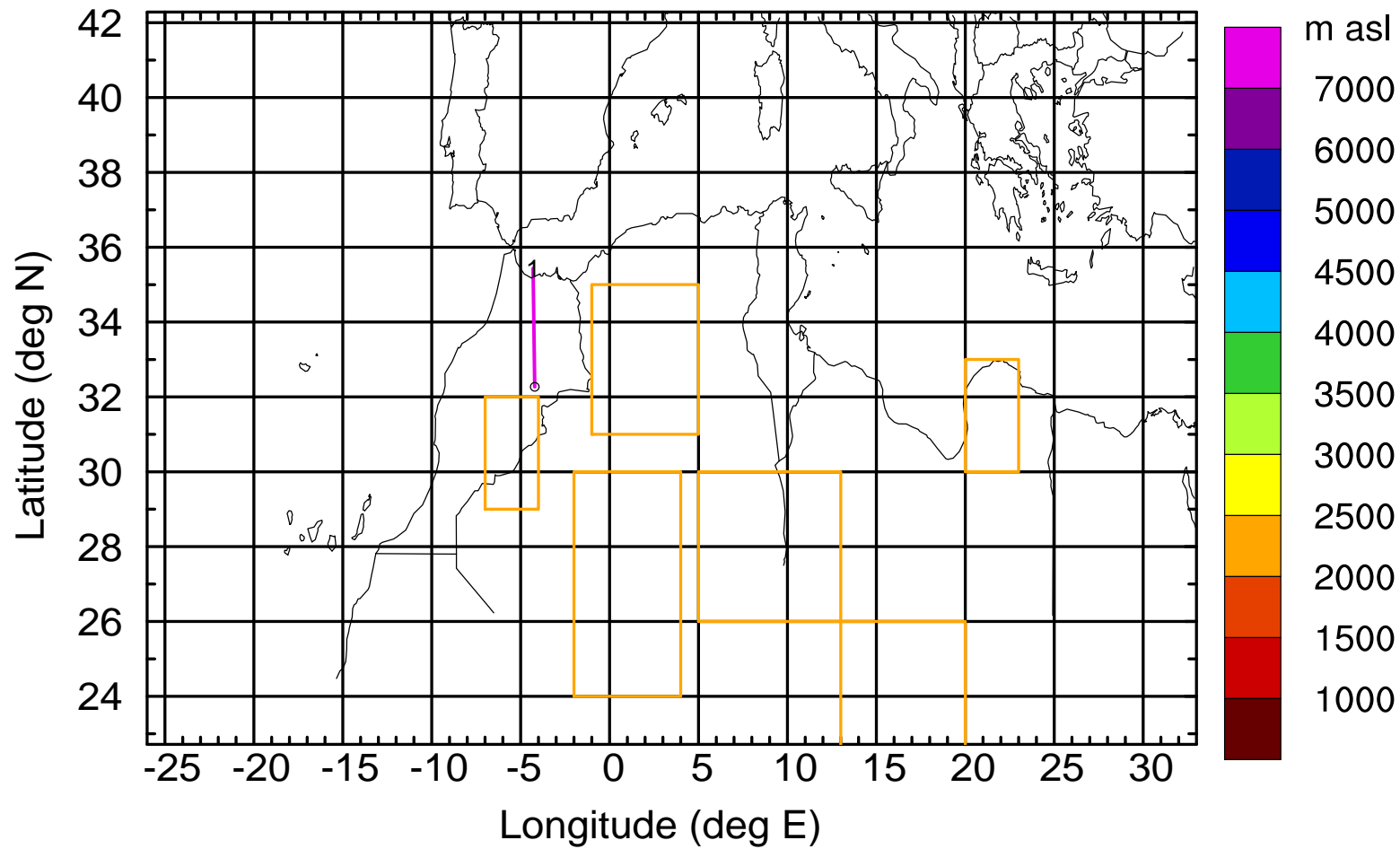
Level #7 of flight 170425a

BWD 20170425/09 -61H = 22/20 UTC



Level #7 of flight 170425a

BWD 20170425/09 -62H = 22/19 UTC

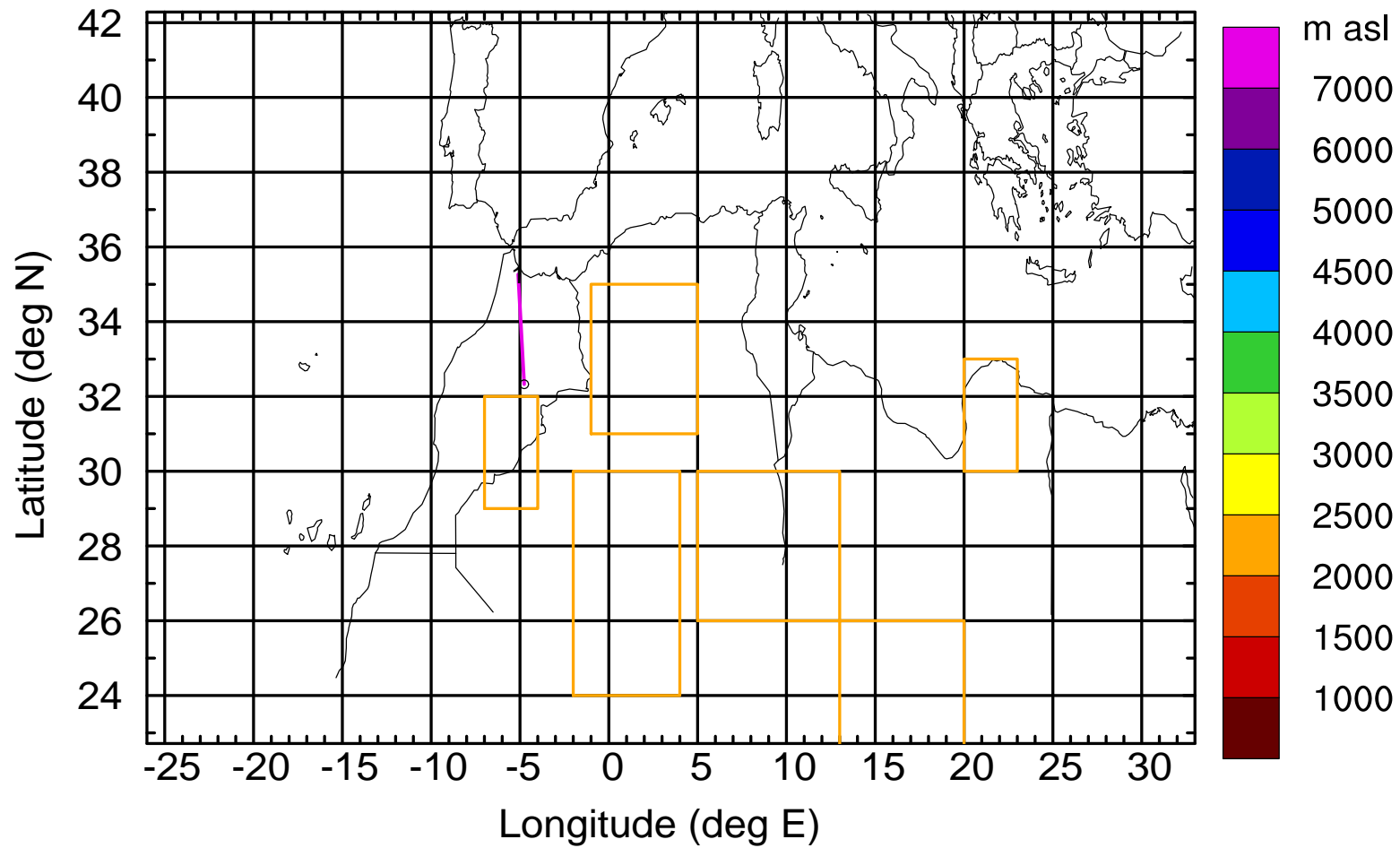






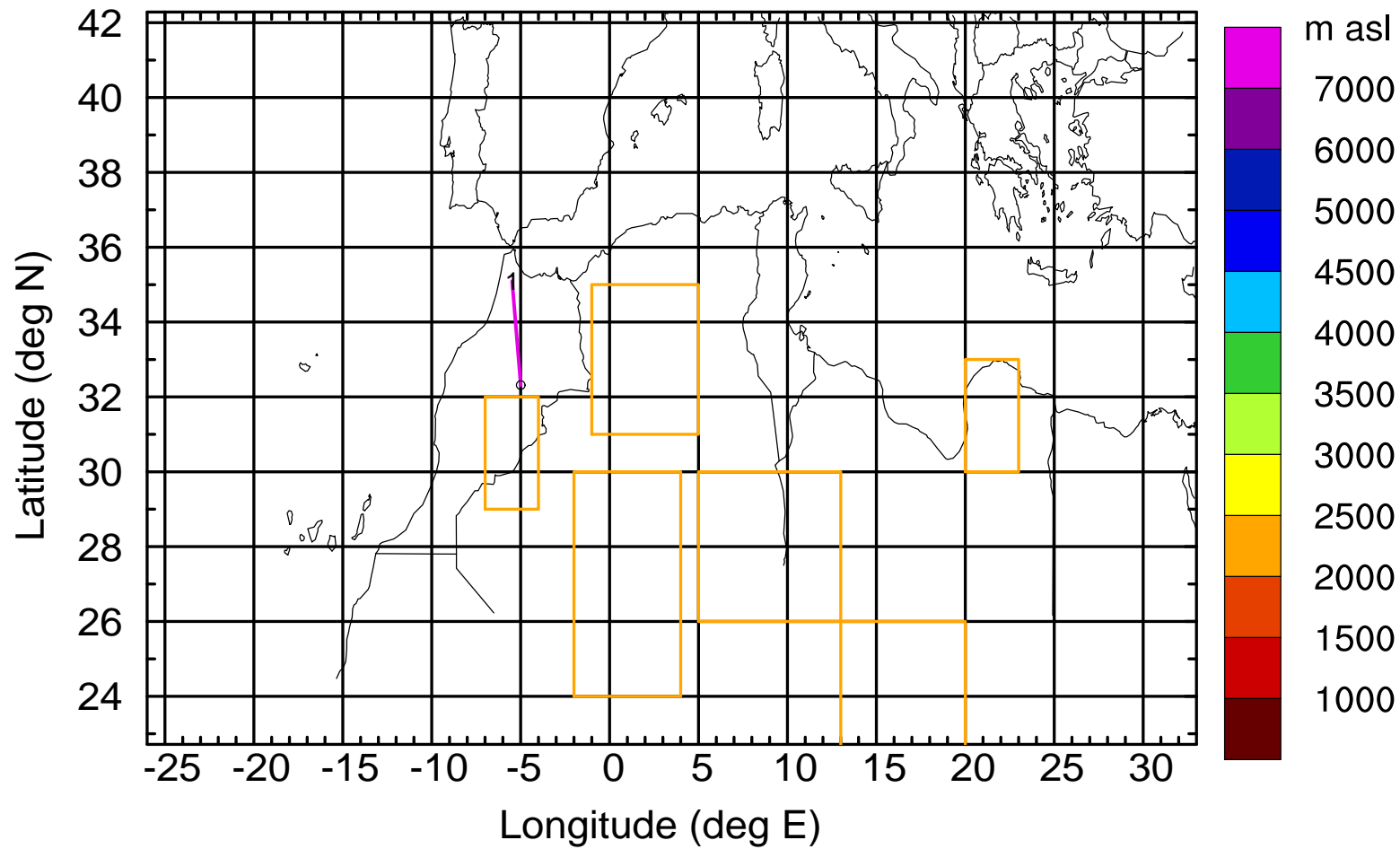
Level #7 of flight 170425a

BWD 20170425/09 -64H = 22/17 UTC



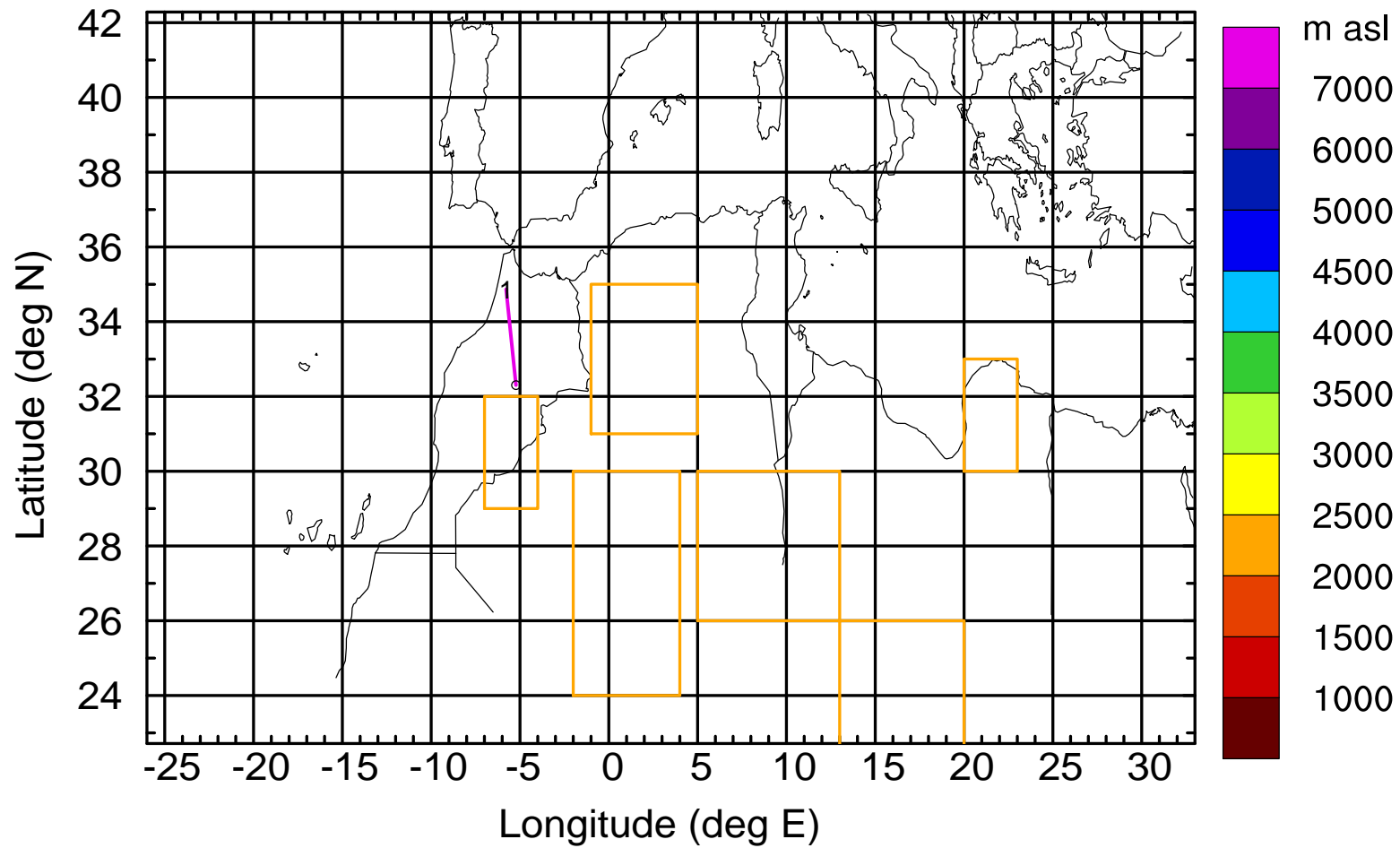
Level #7 of flight 170425a

BWD 20170425/09 -65H = 22/16 UTC



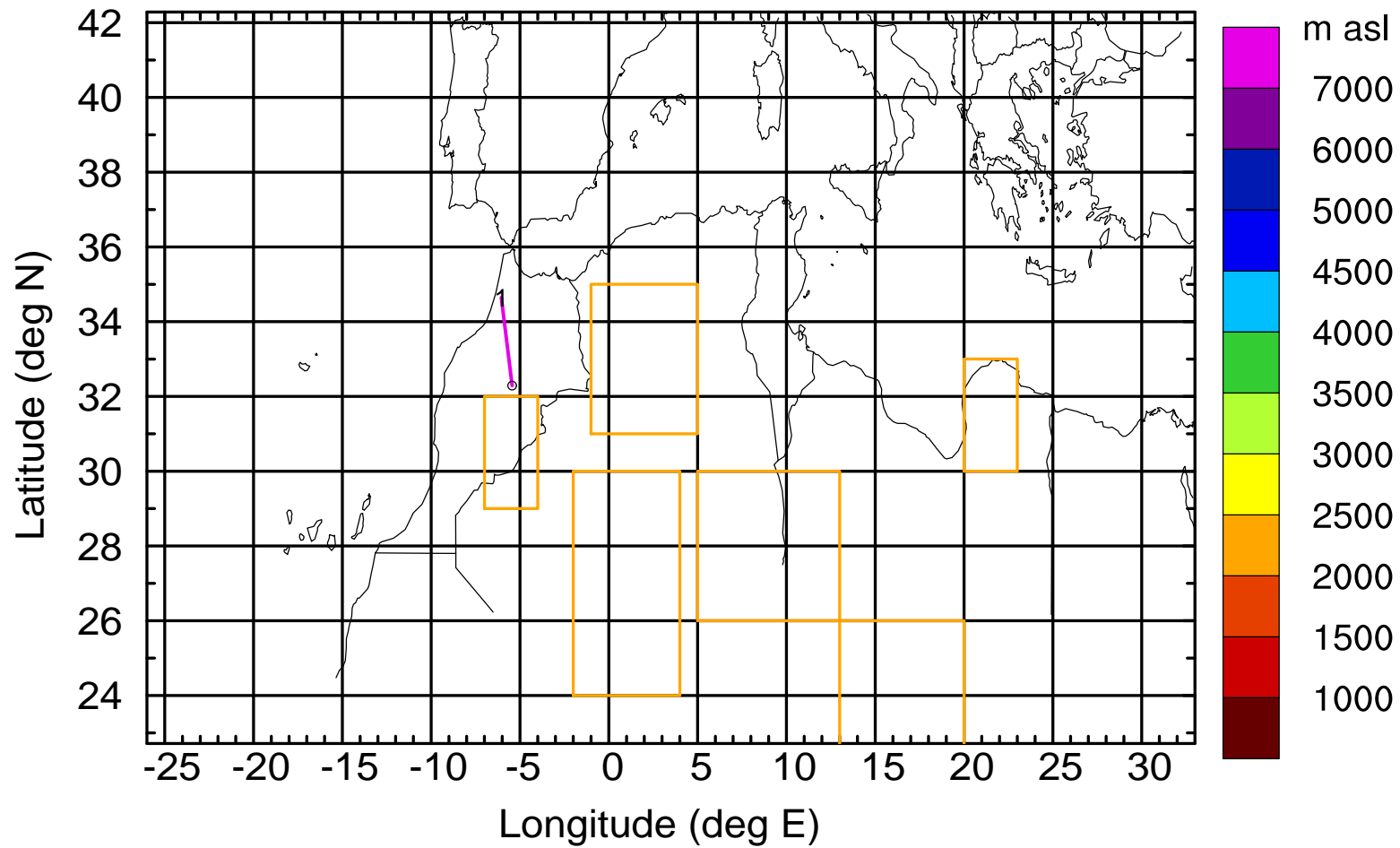
Level #7 of flight 170425a

BWD 20170425/09 -66H = 22/15 UTC



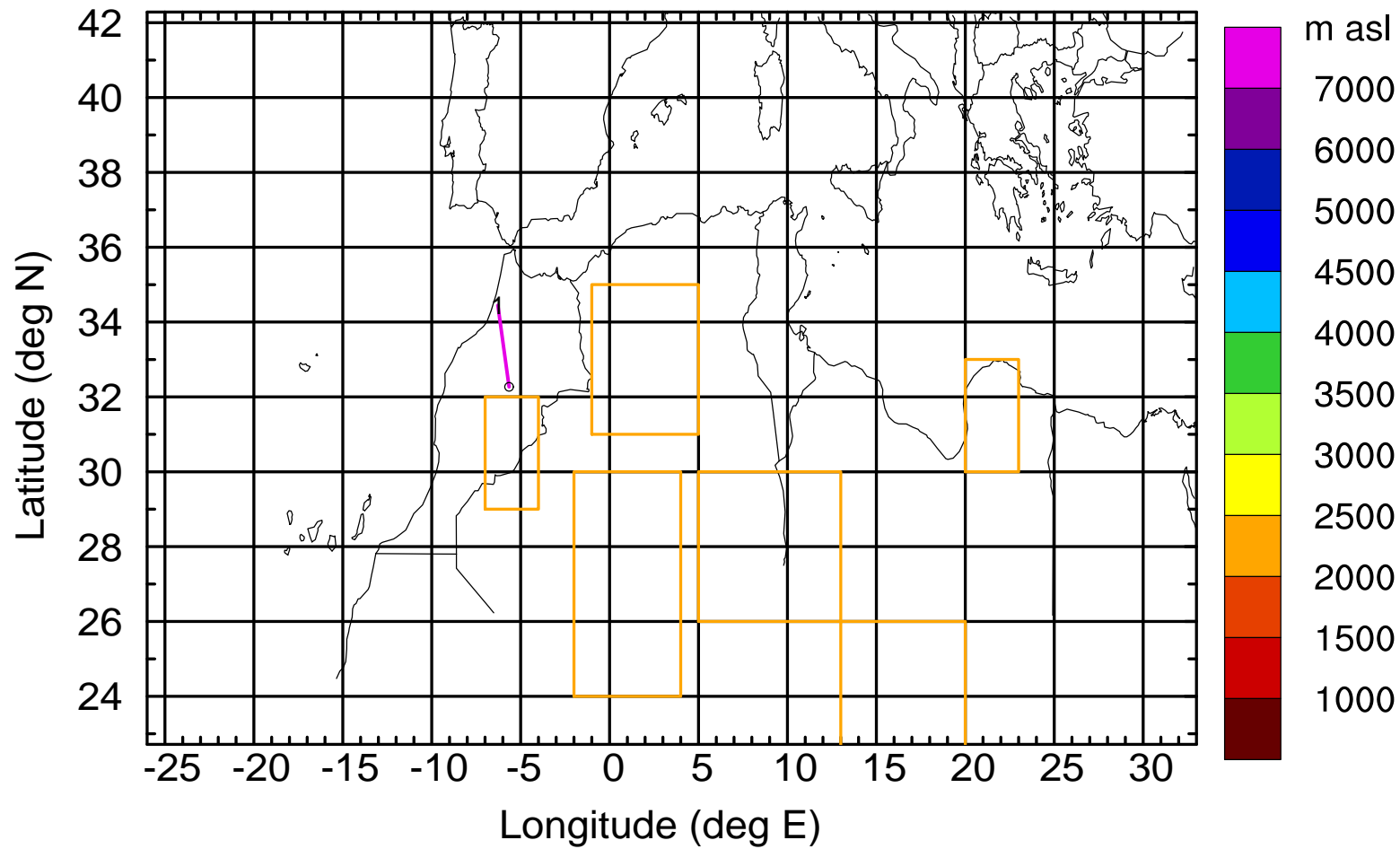
Level #7 of flight 170425a

BWD 20170425/09 -67H = 22/14 UTC



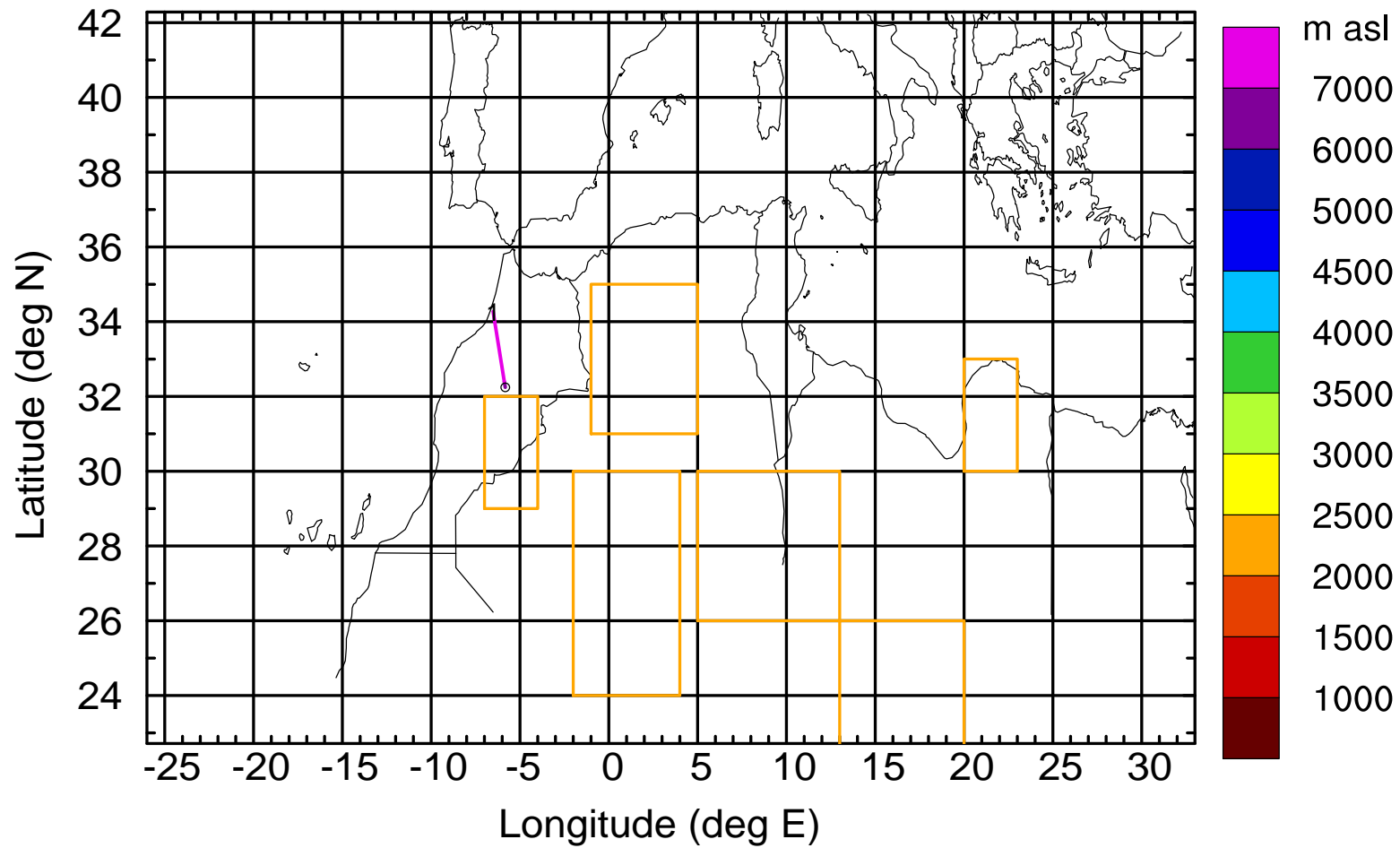
Level #7 of flight 170425a

BWD 20170425/09 -68H = 22/13 UTC



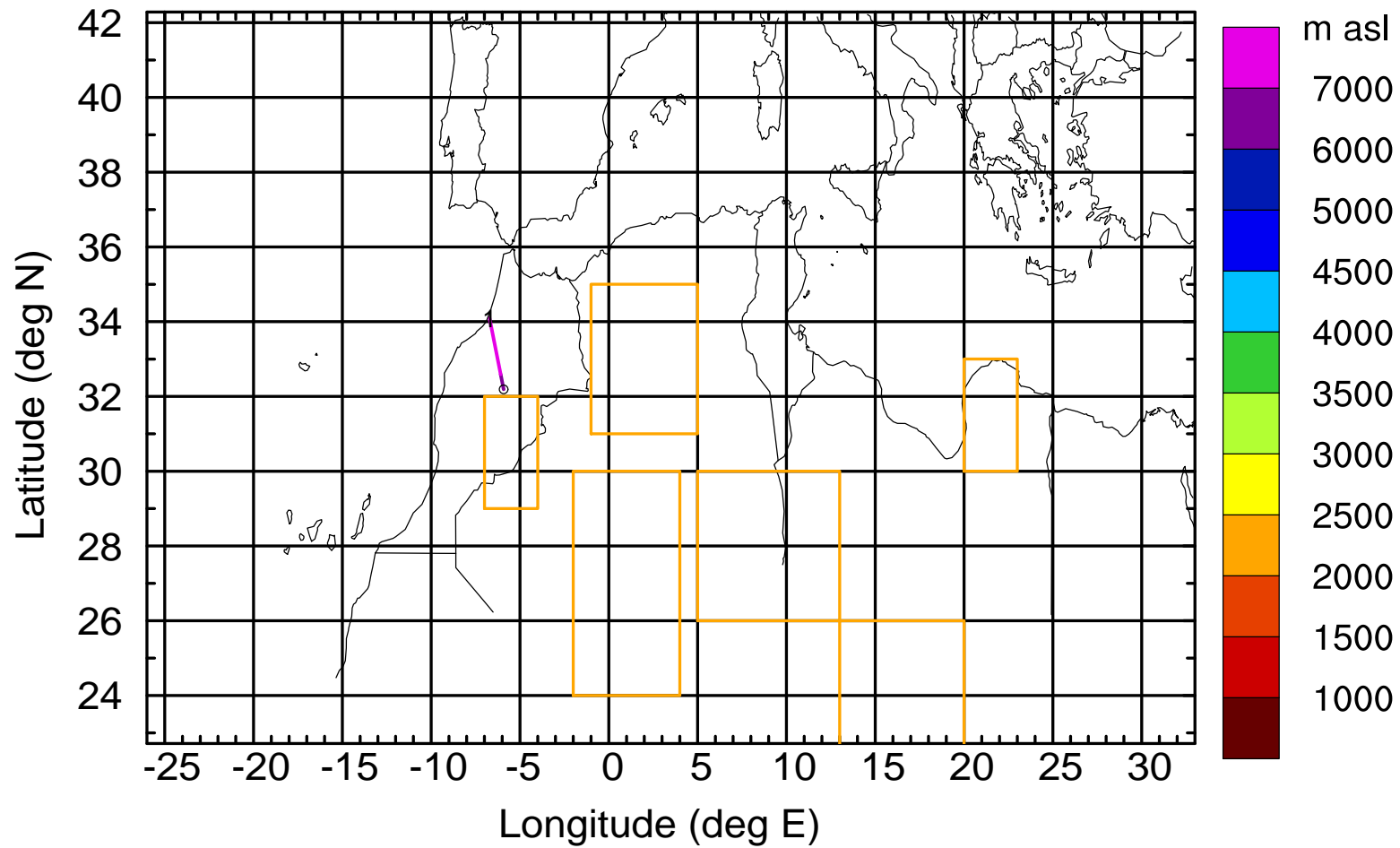
Level #7 of flight 170425a

BWD 20170425/09 -69H = 22/12 UTC



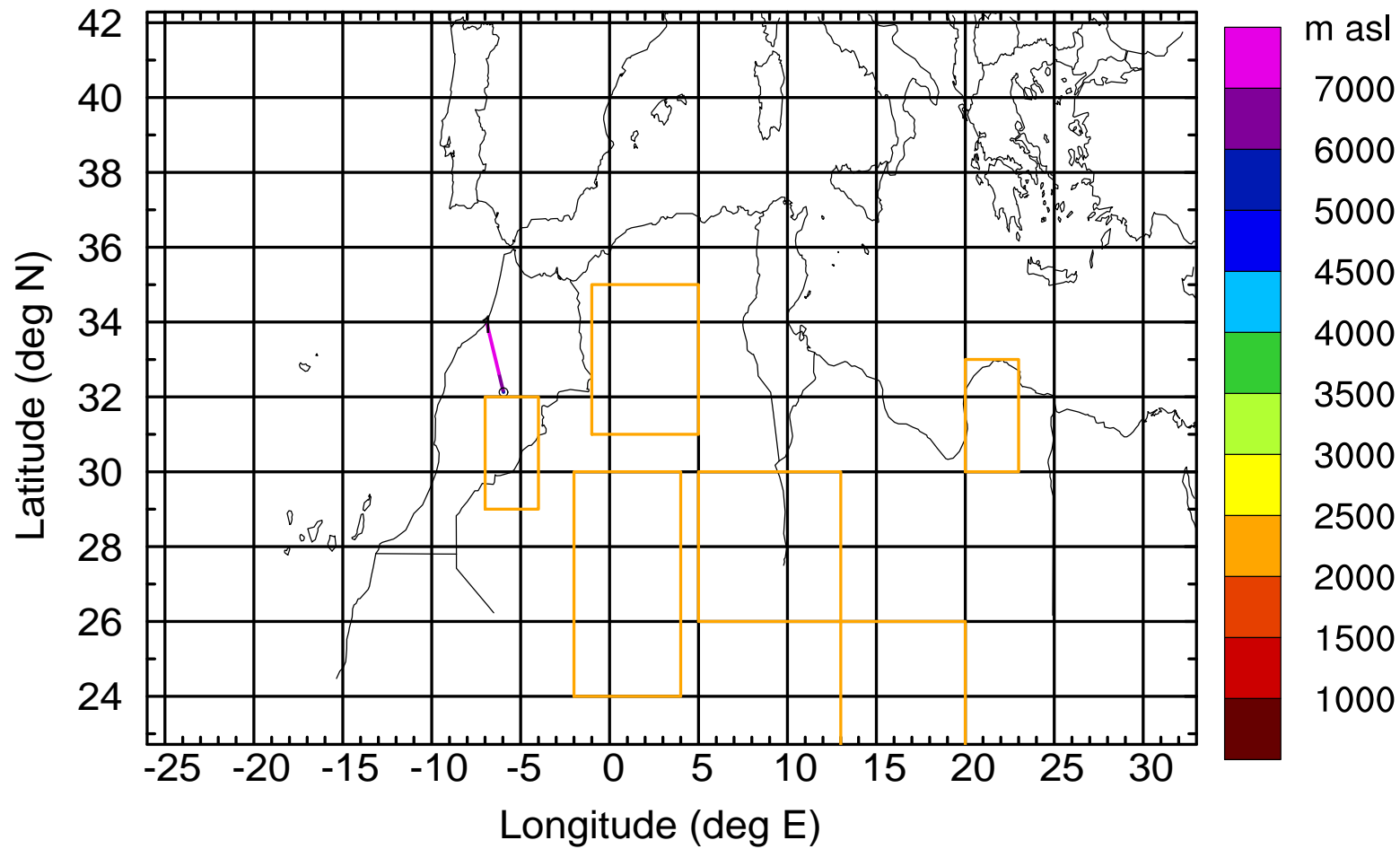
Level #7 of flight 170425a

BWD 20170425/09 -70H = 22/11 UTC



Level #7 of flight 170425a

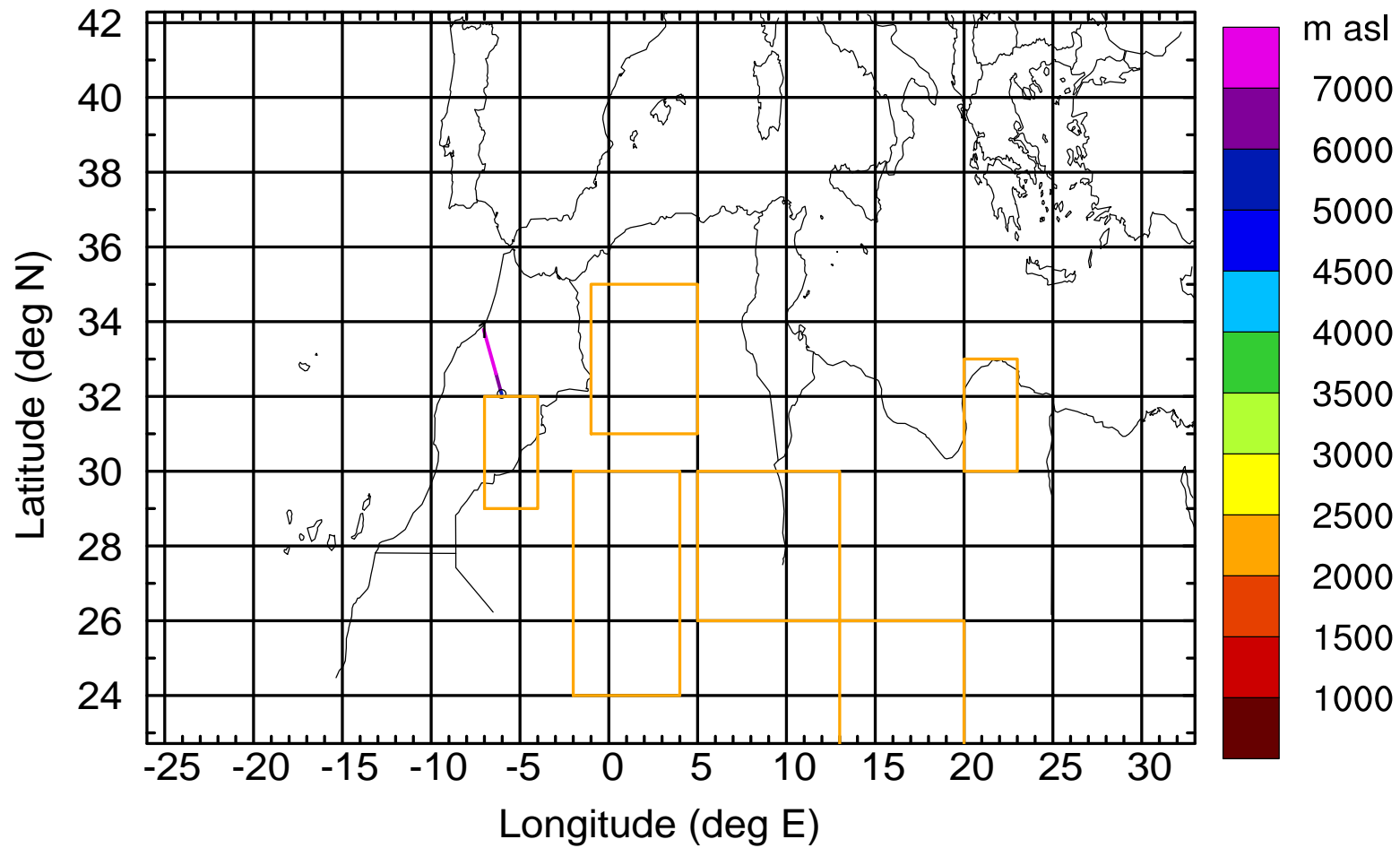
BWD 20170425/09 -71H = 22/10 UTC





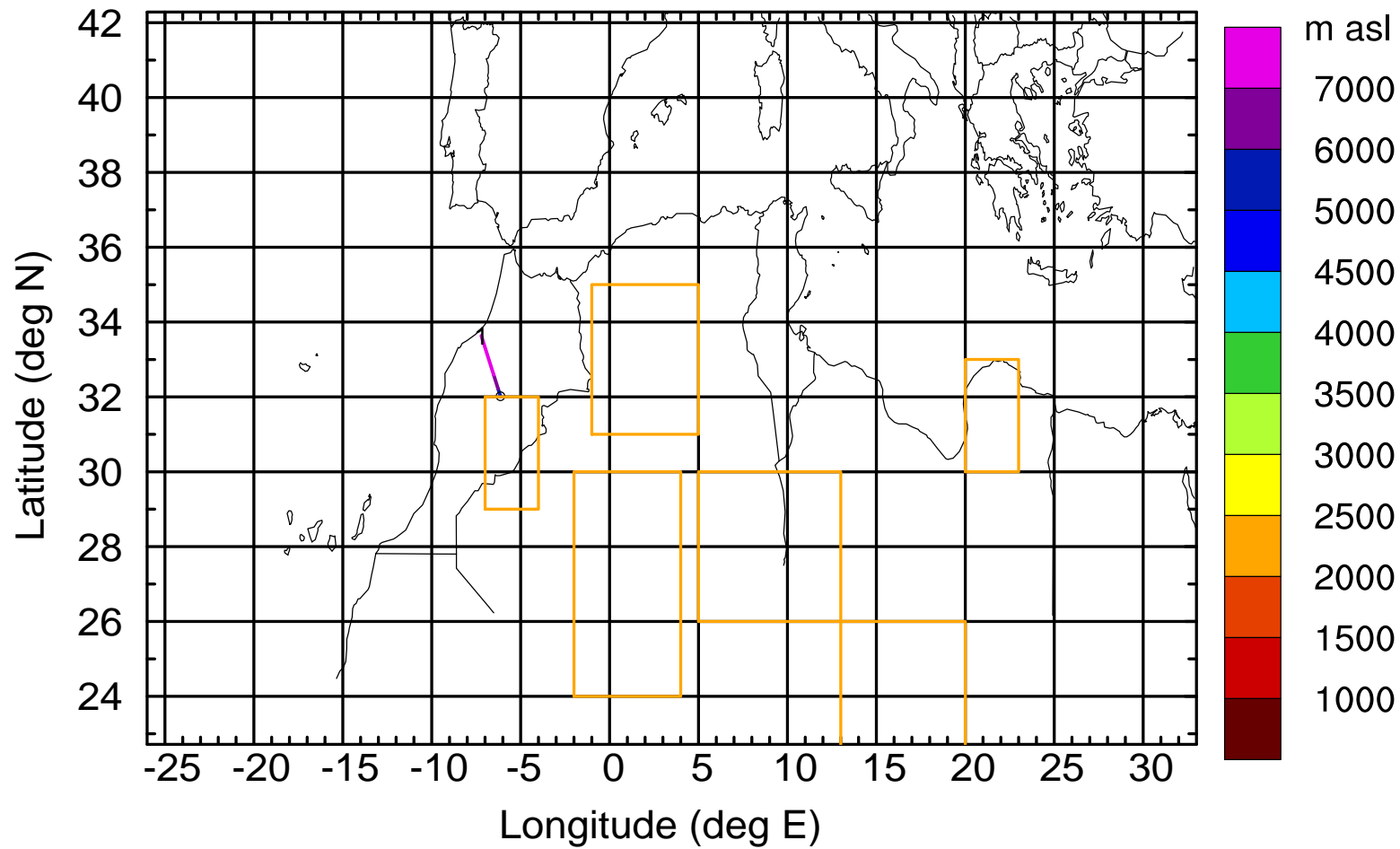
Level #7 of flight 170425a

BWD 20170425/09 -72H = 22/09 UTC



Level #7 of flight 170425a

BWD 20170425/09 -73H = 22/08 UTC

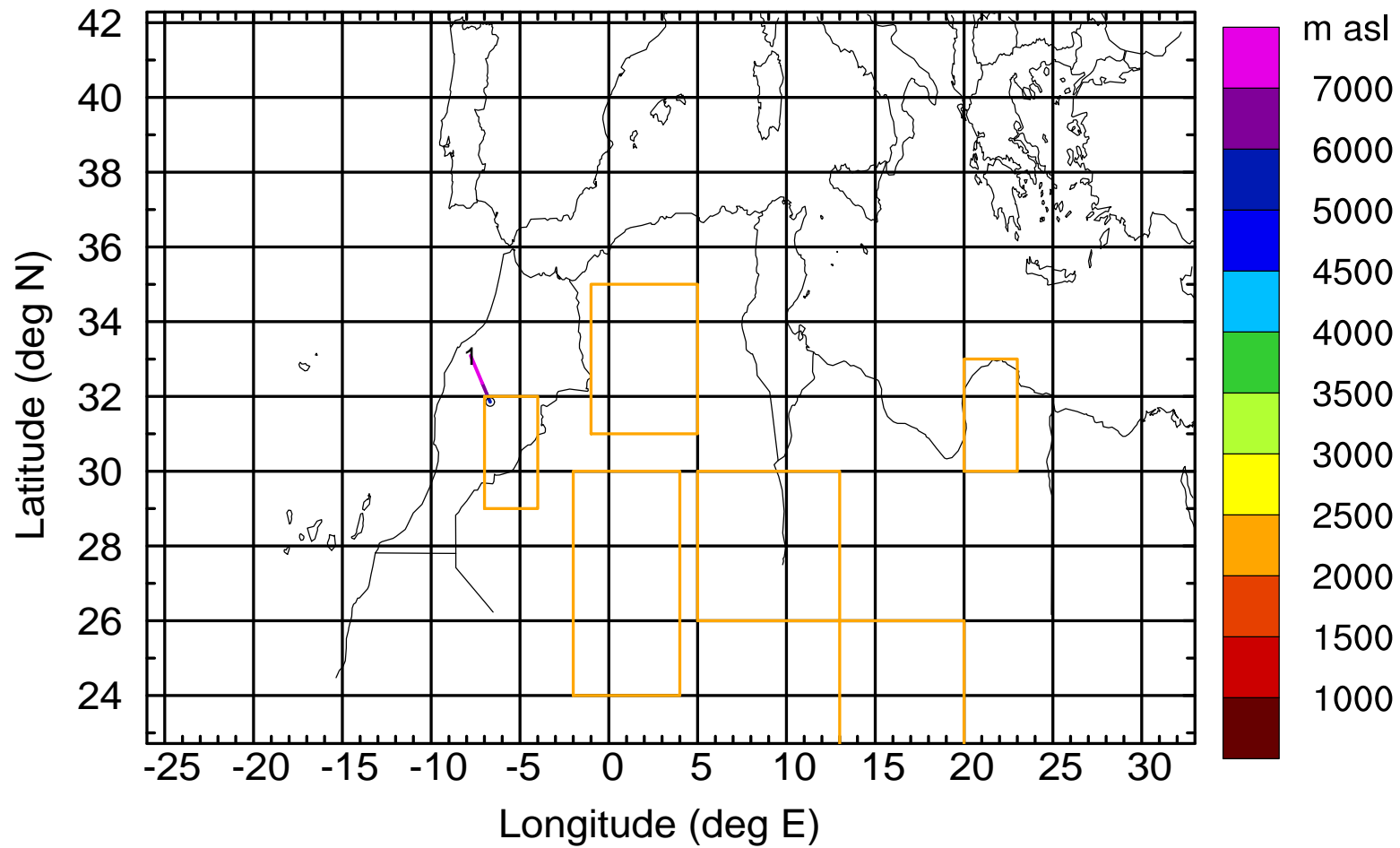






Level #7 of flight 170425a

BWD 20170425/09 -76H = 22/05 UTC







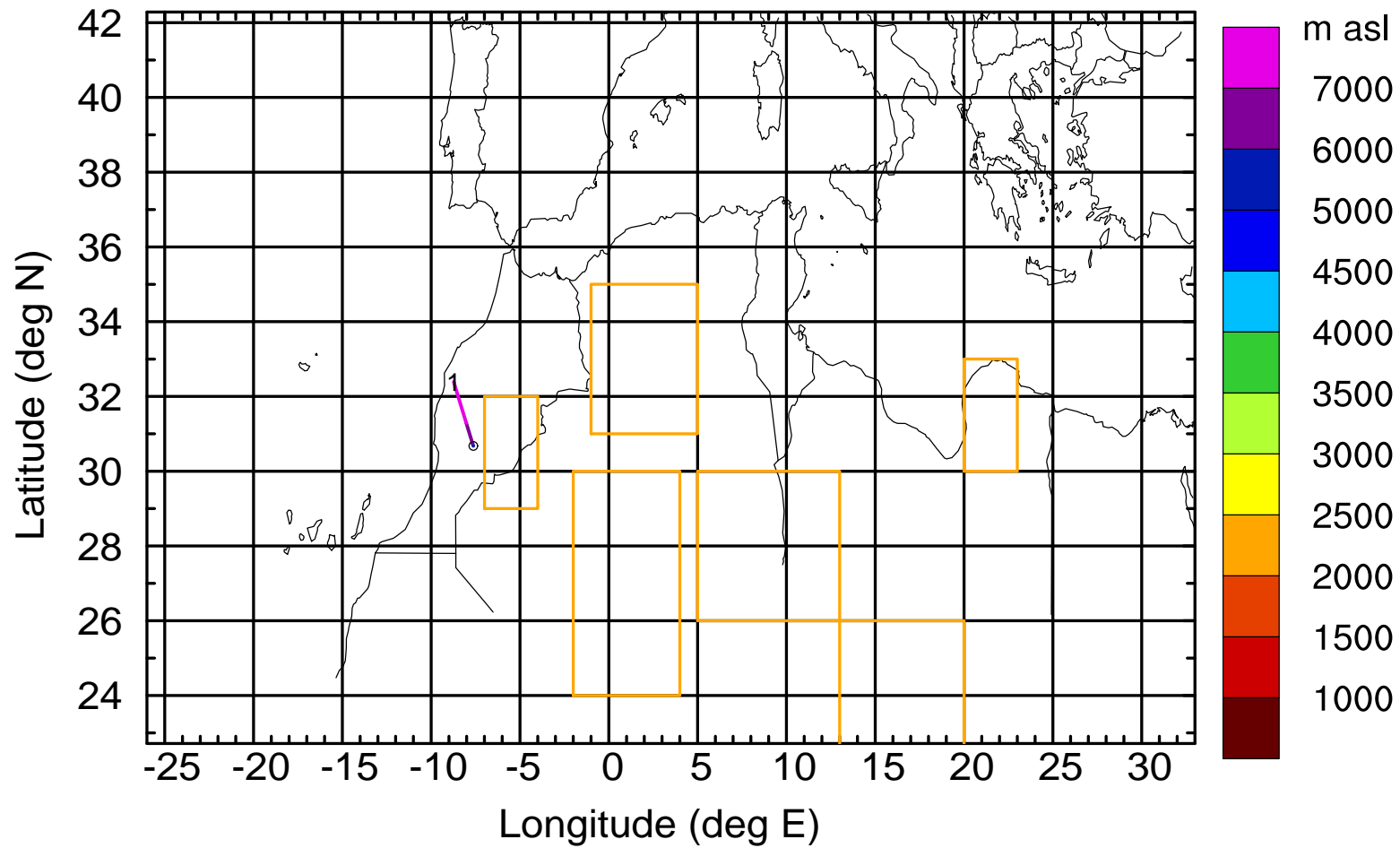






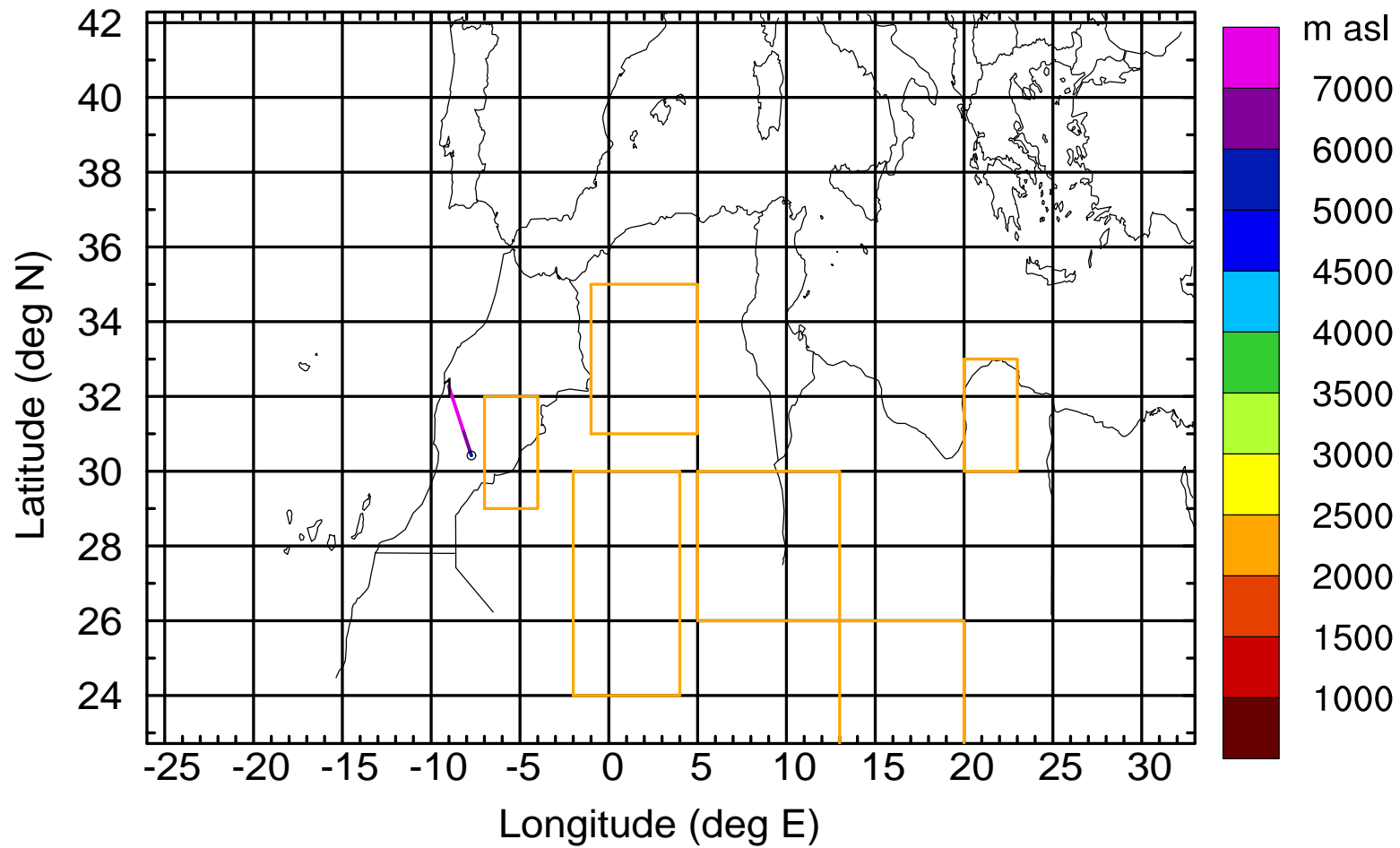
Level #7 of flight 170425a

BWD 20170425/09 -81H = 22/00 UTC



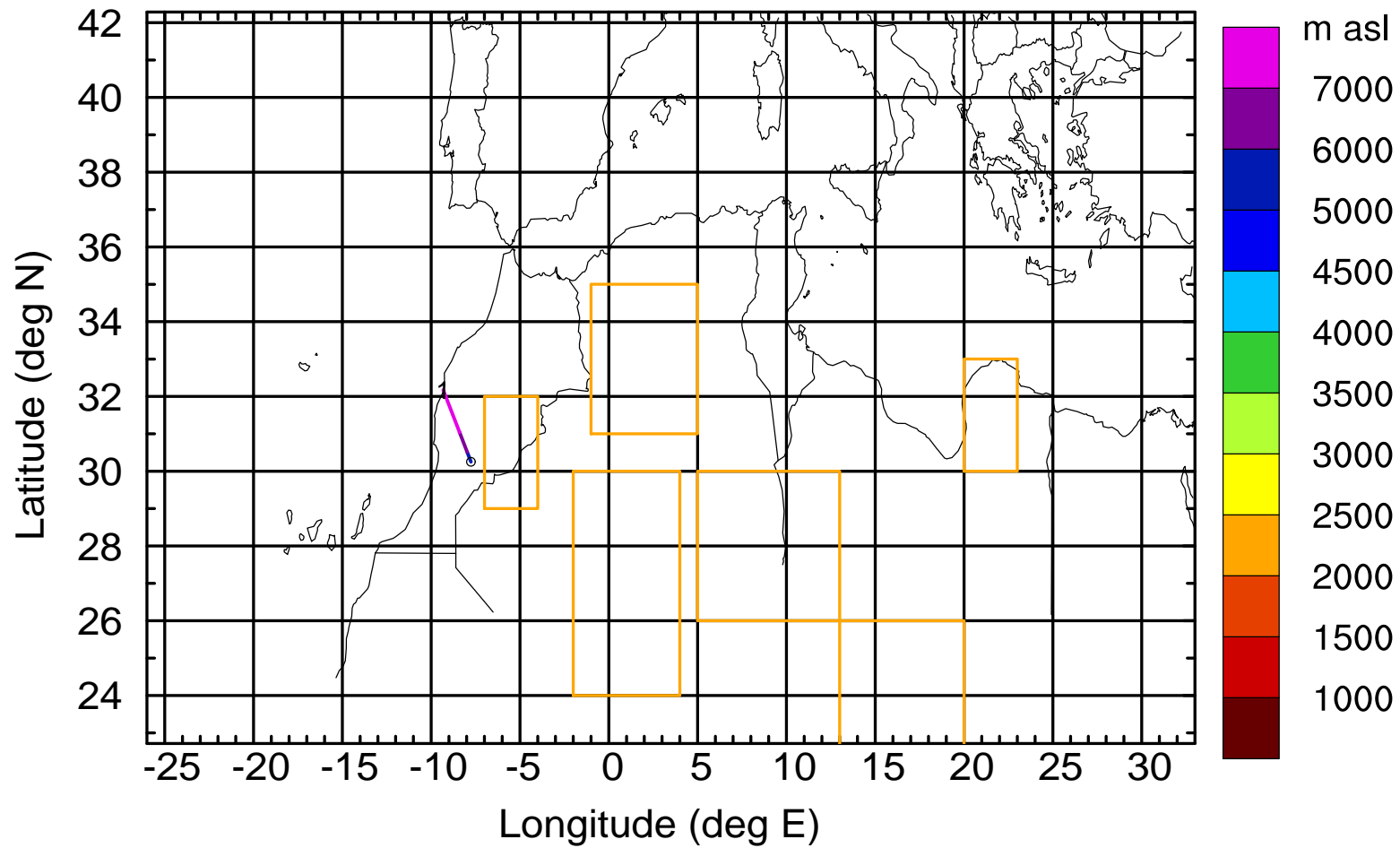
Level #7 of flight 170425a

BWD 20170425/09 -82H = 21/23 UTC



Level #7 of flight 170425a

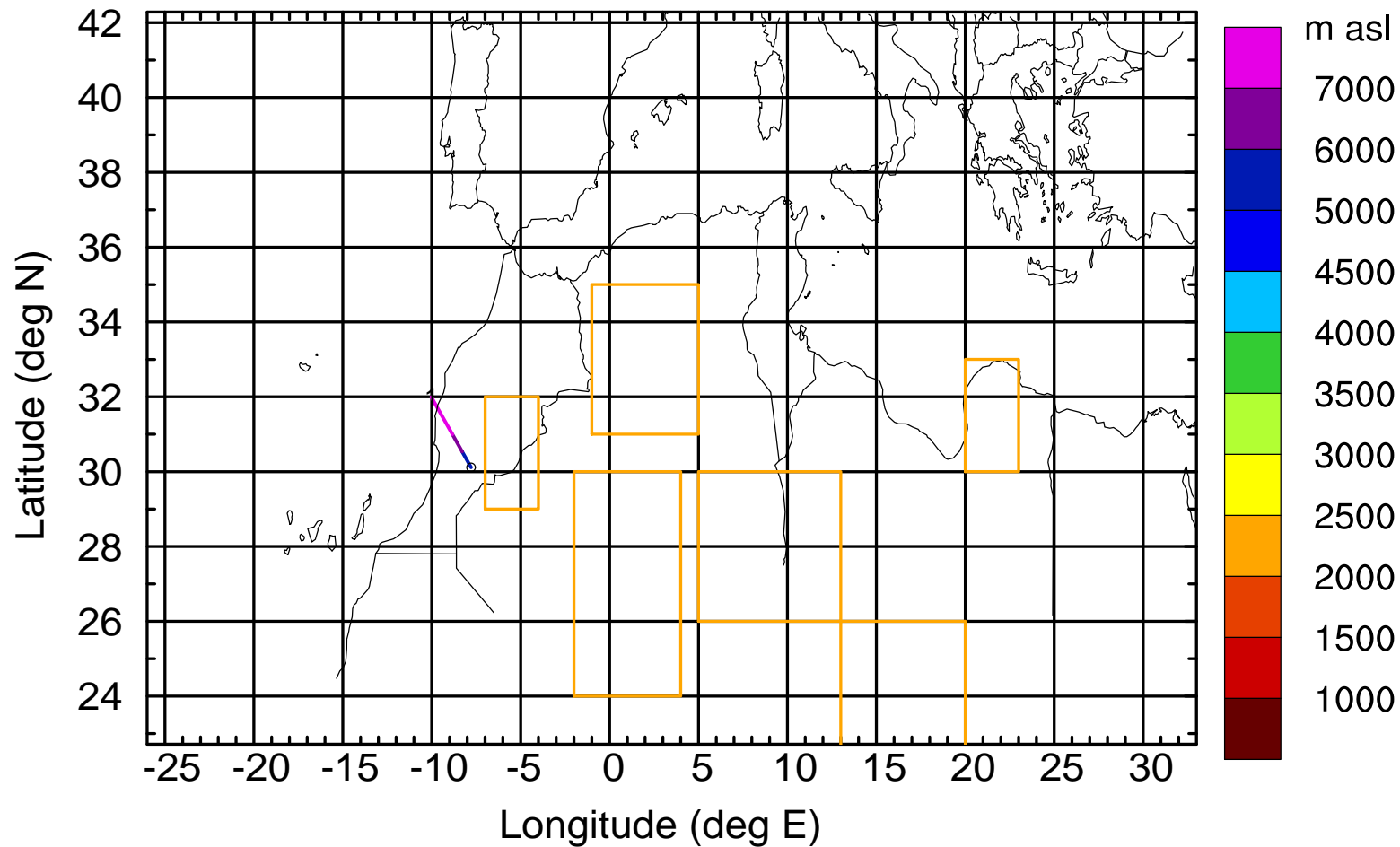
BWD 20170425/09 -83H = 21/22 UTC





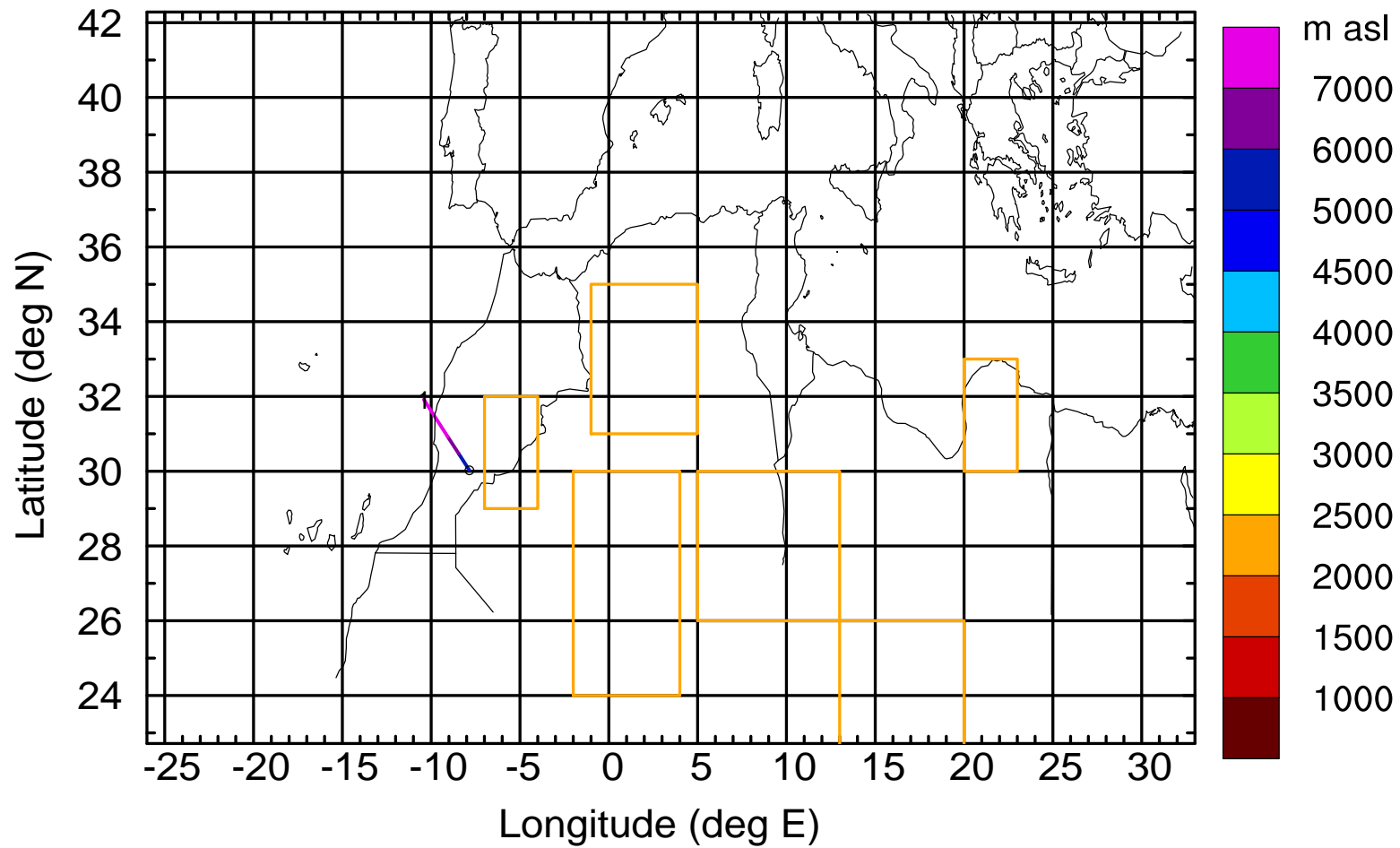
Level #7 of flight 170425a

BWD 20170425/09 -85H = 21/20 UTC



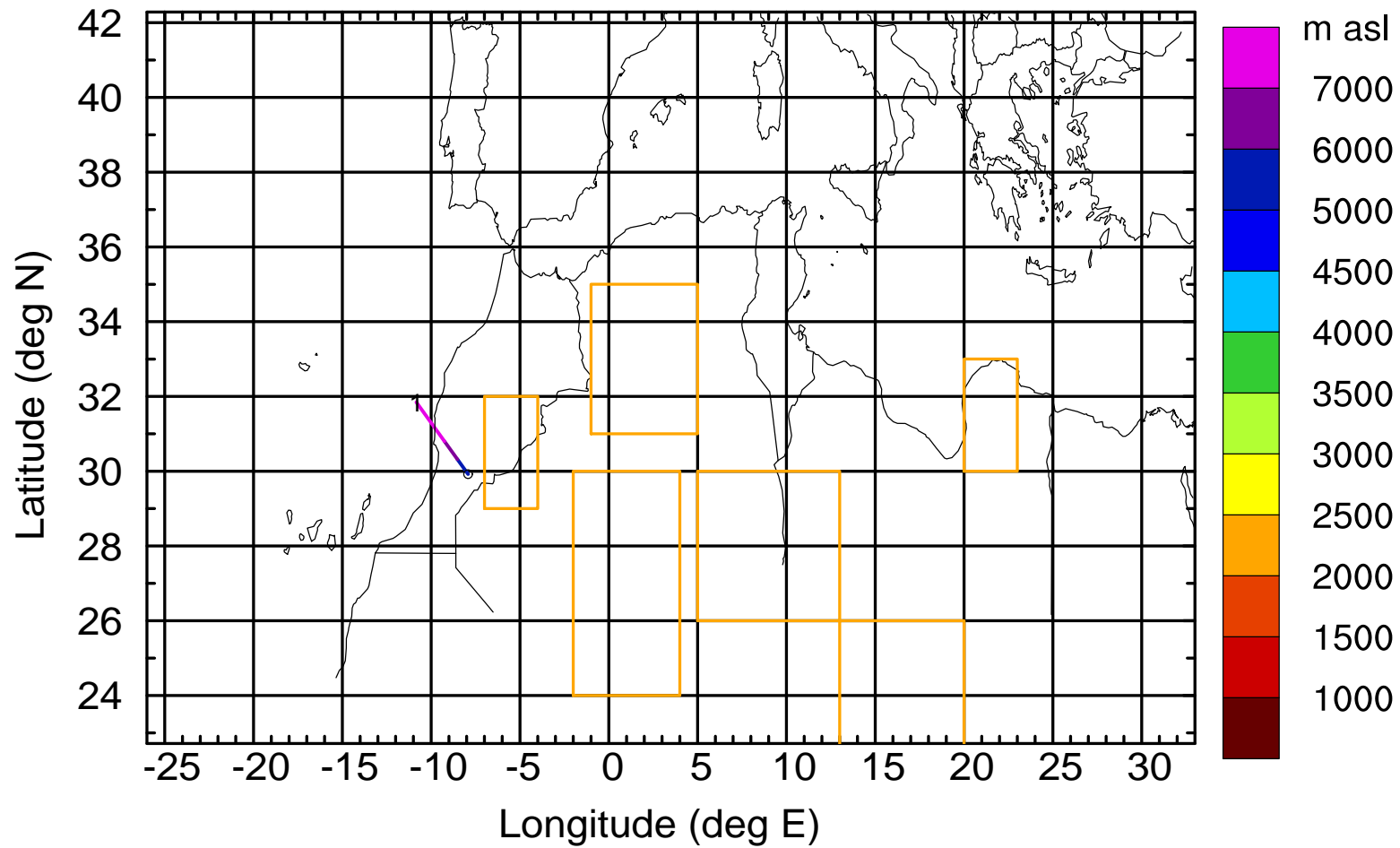
Level #7 of flight 170425a

BWD 20170425/09 -86H = 21/19 UTC



Level #7 of flight 170425a

BWD 20170425/09 -87H = 21/18 UTC

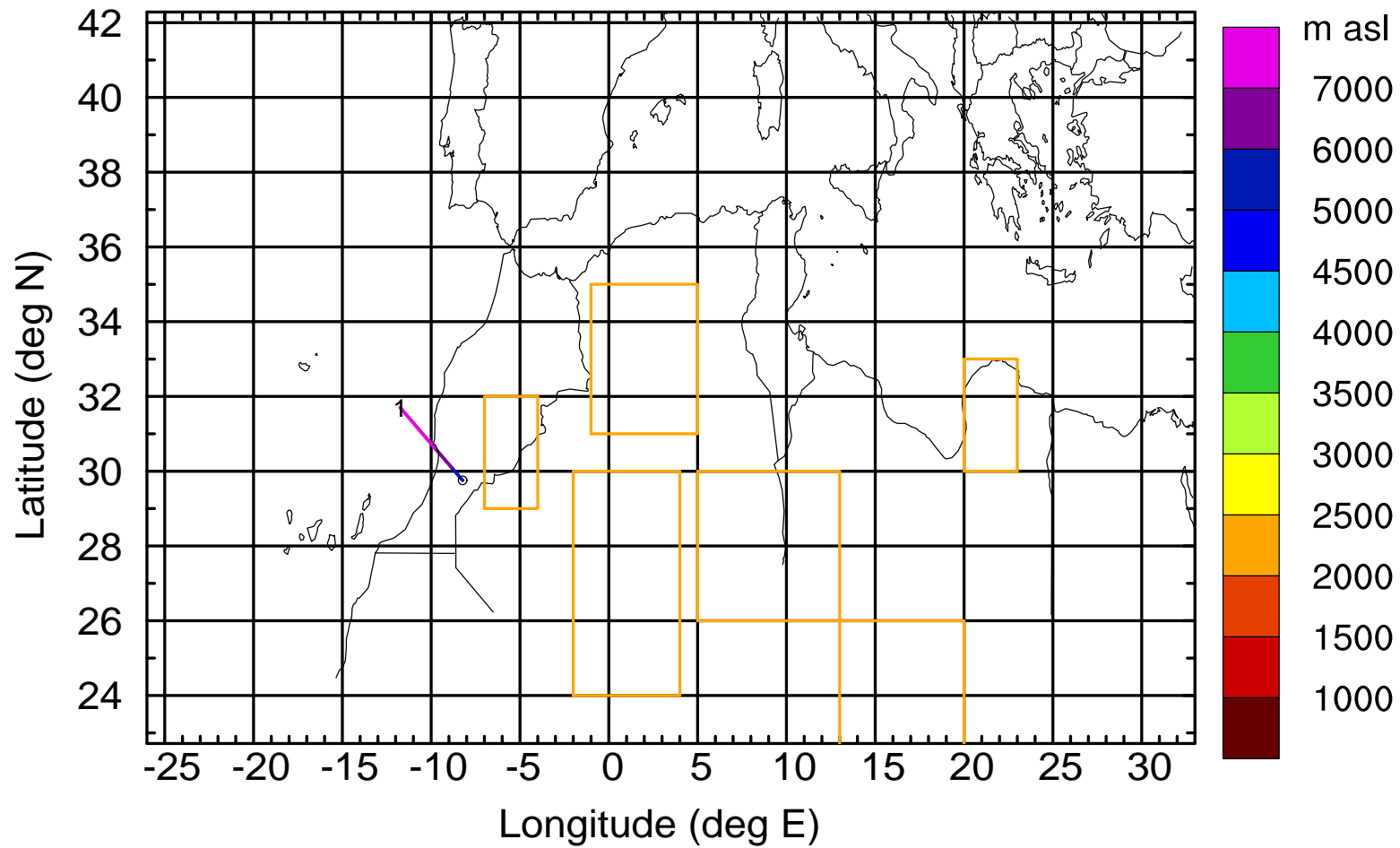






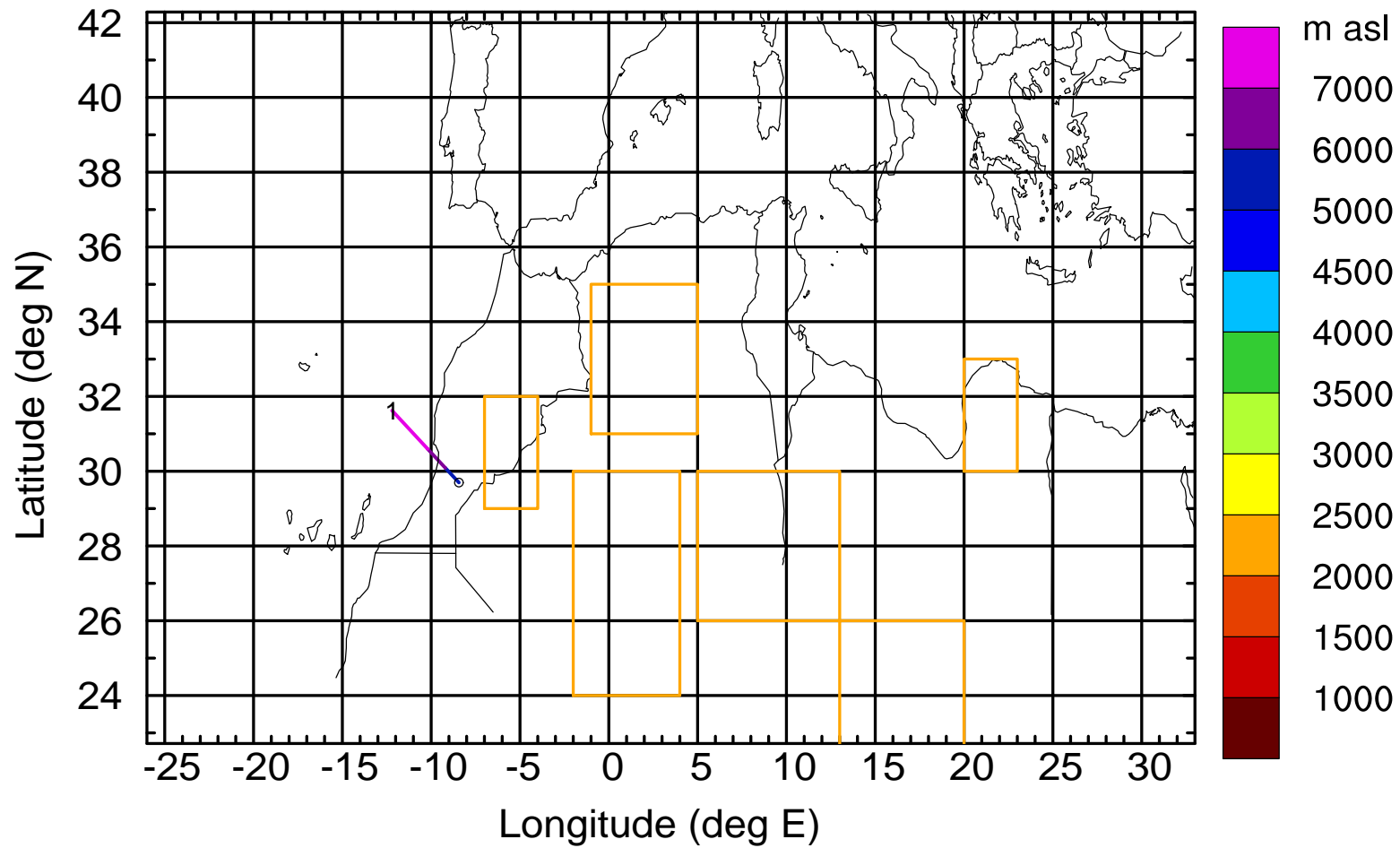
Level #7 of flight 170425a

BWD 20170425/09 -89H = 21/16 UTC



Level #7 of flight 170425a

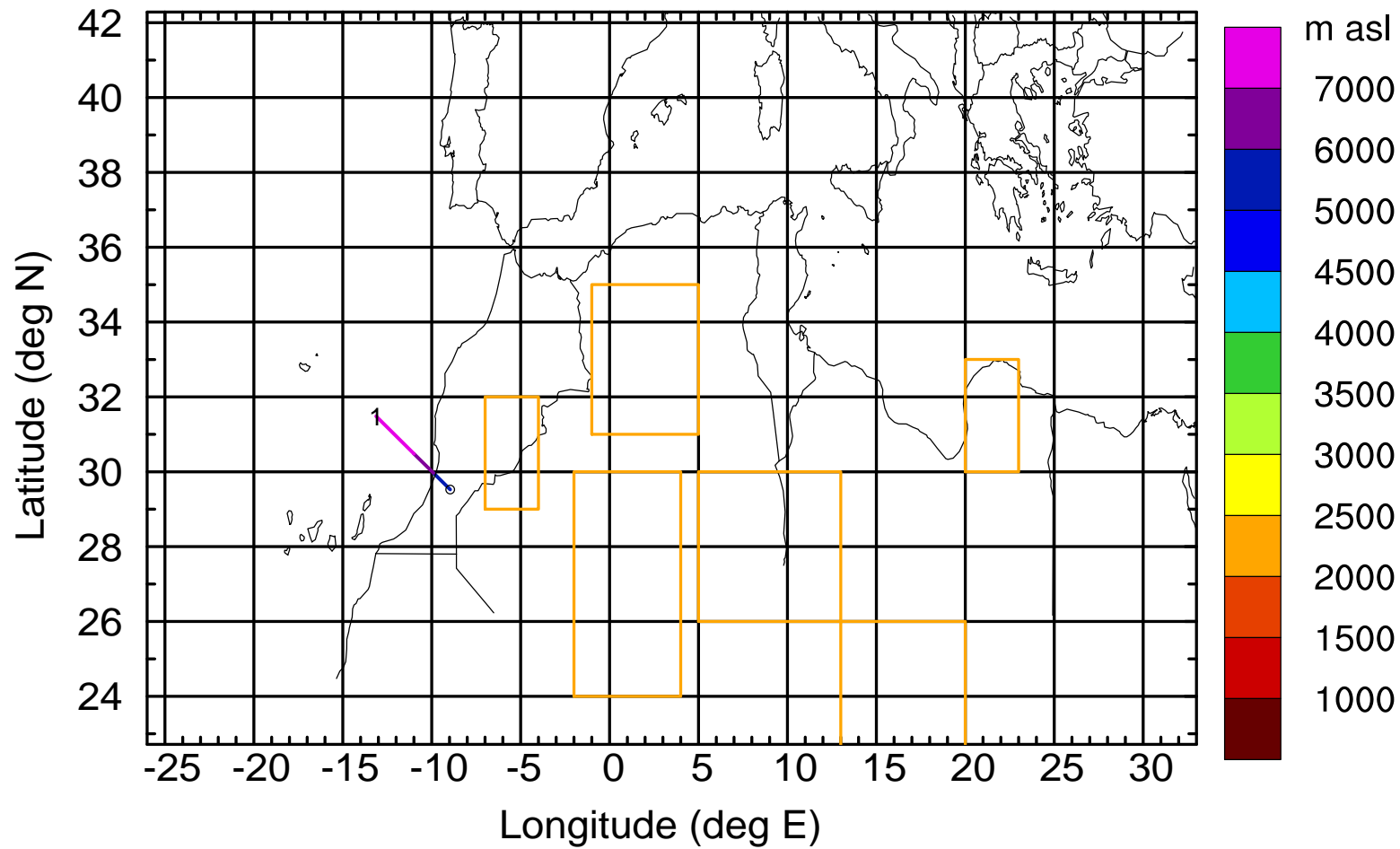
BWD 20170425/09 -90H = 21/15 UTC





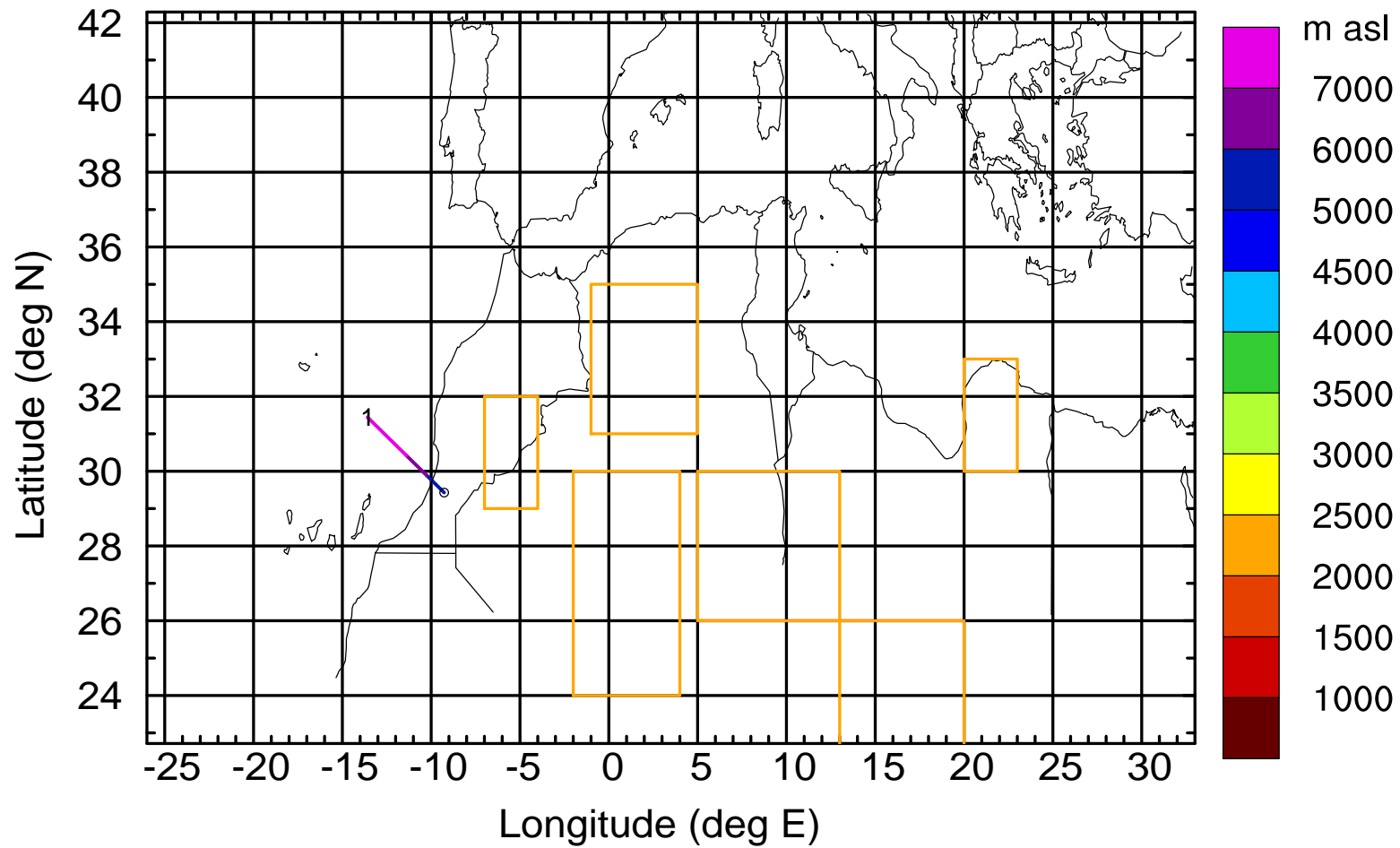
Level #7 of flight 170425a

BWD 20170425/09 -92H = 21/13 UTC



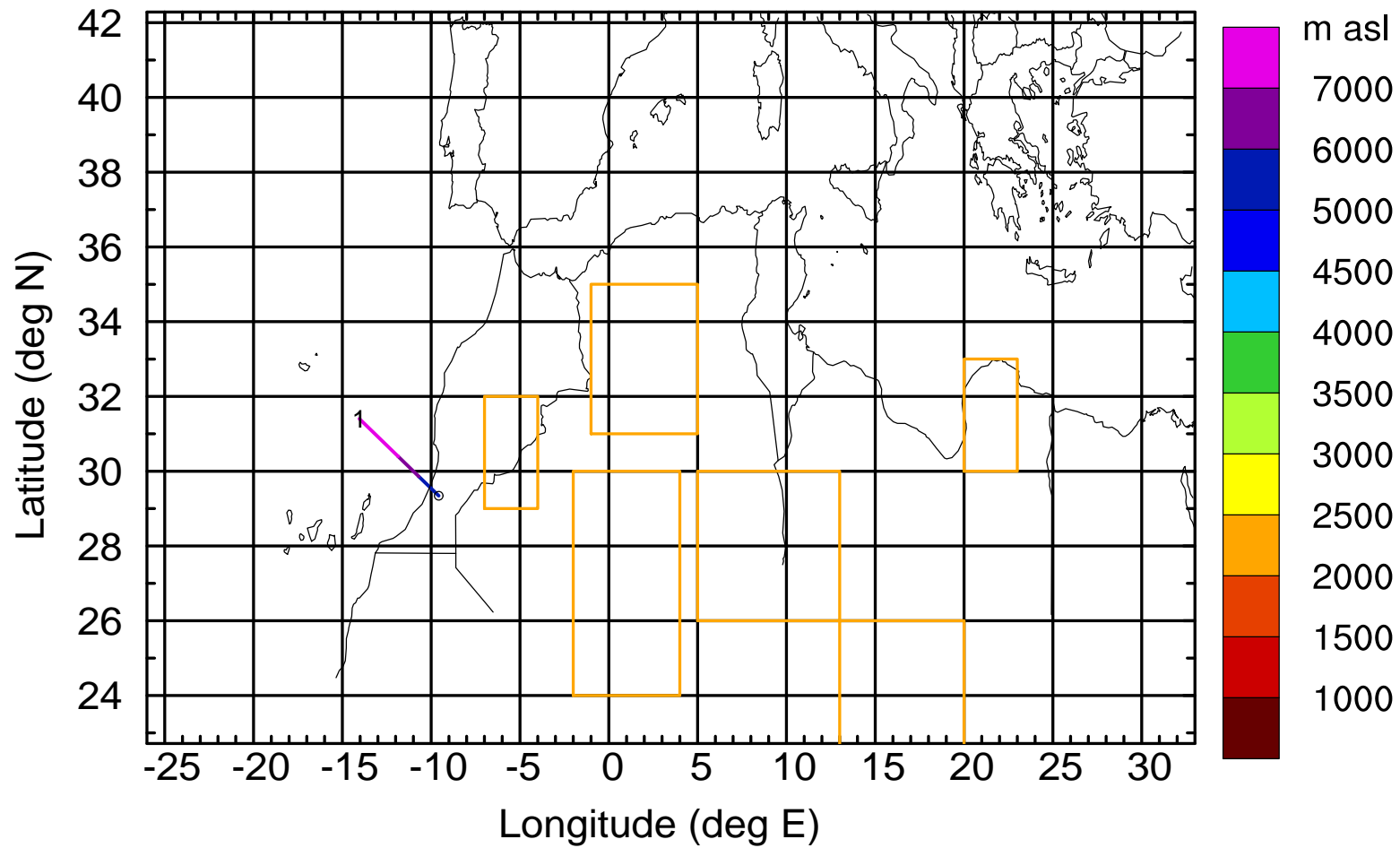
Level #7 of flight 170425a

BWD 20170425/09 -93H = 21/12 UTC



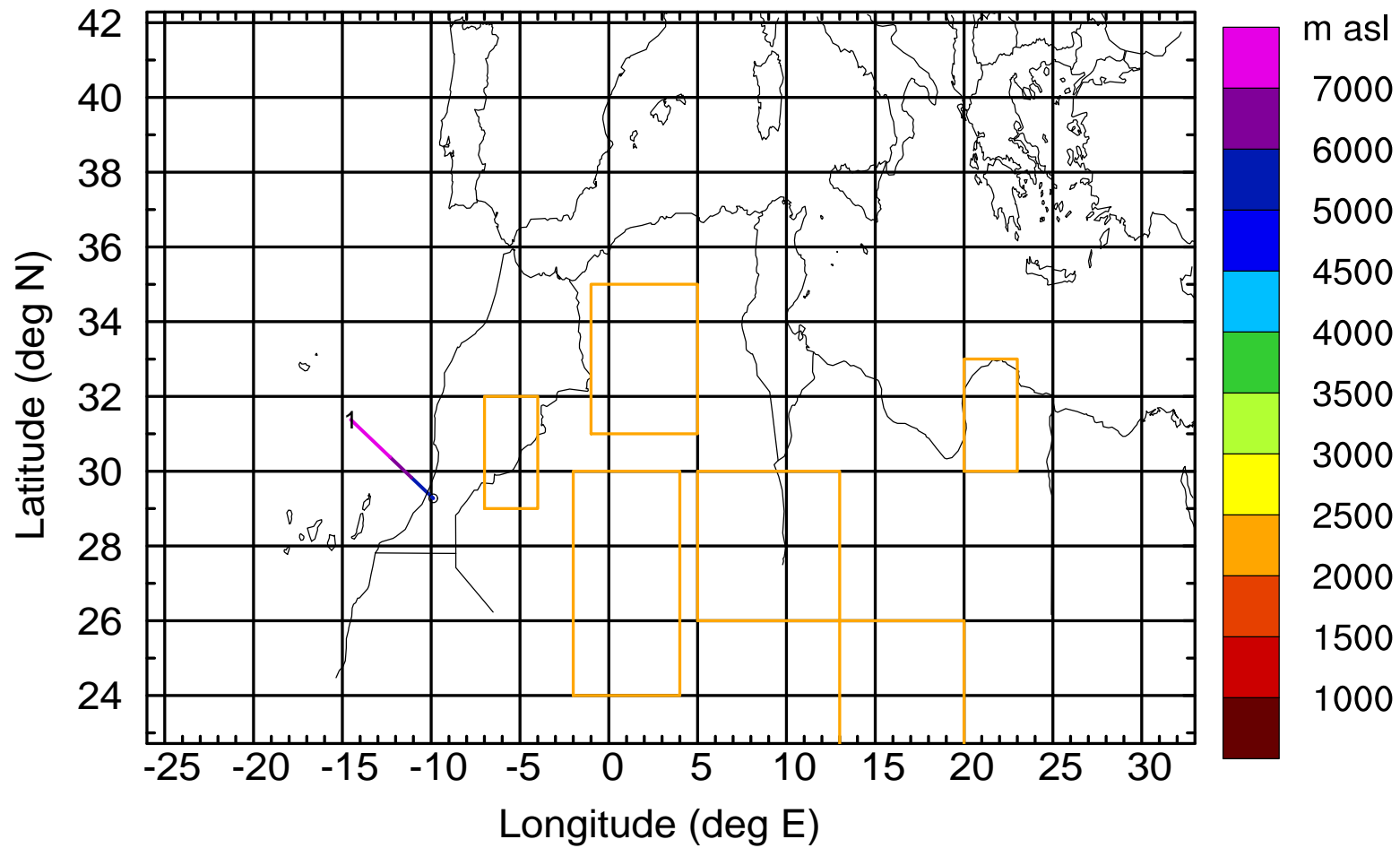
Level #7 of flight 170425a

BWD 20170425/09 -94H = 21/11 UTC



Level #7 of flight 170425a

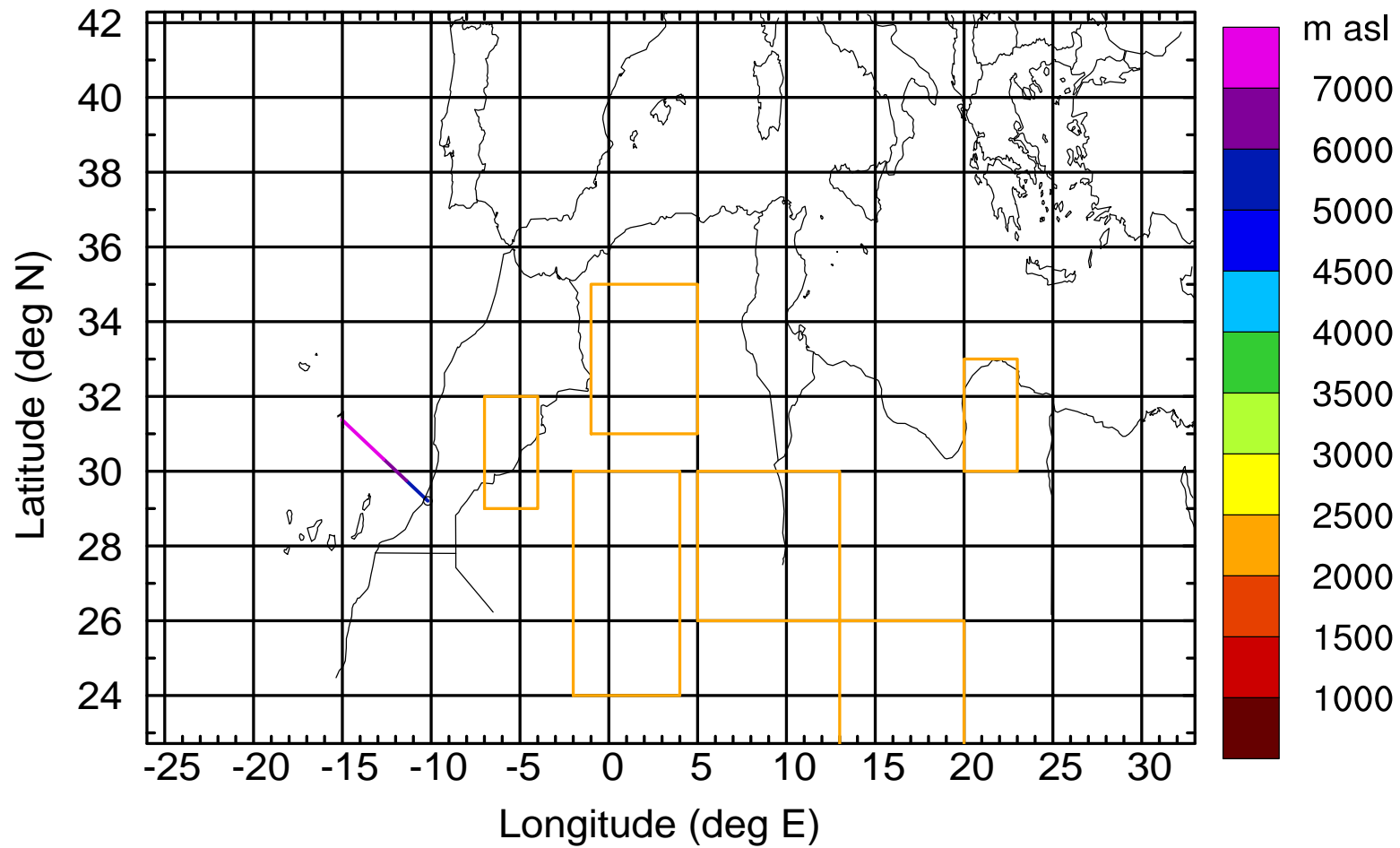
BWD 20170425/09 -95H = 21/10 UTC





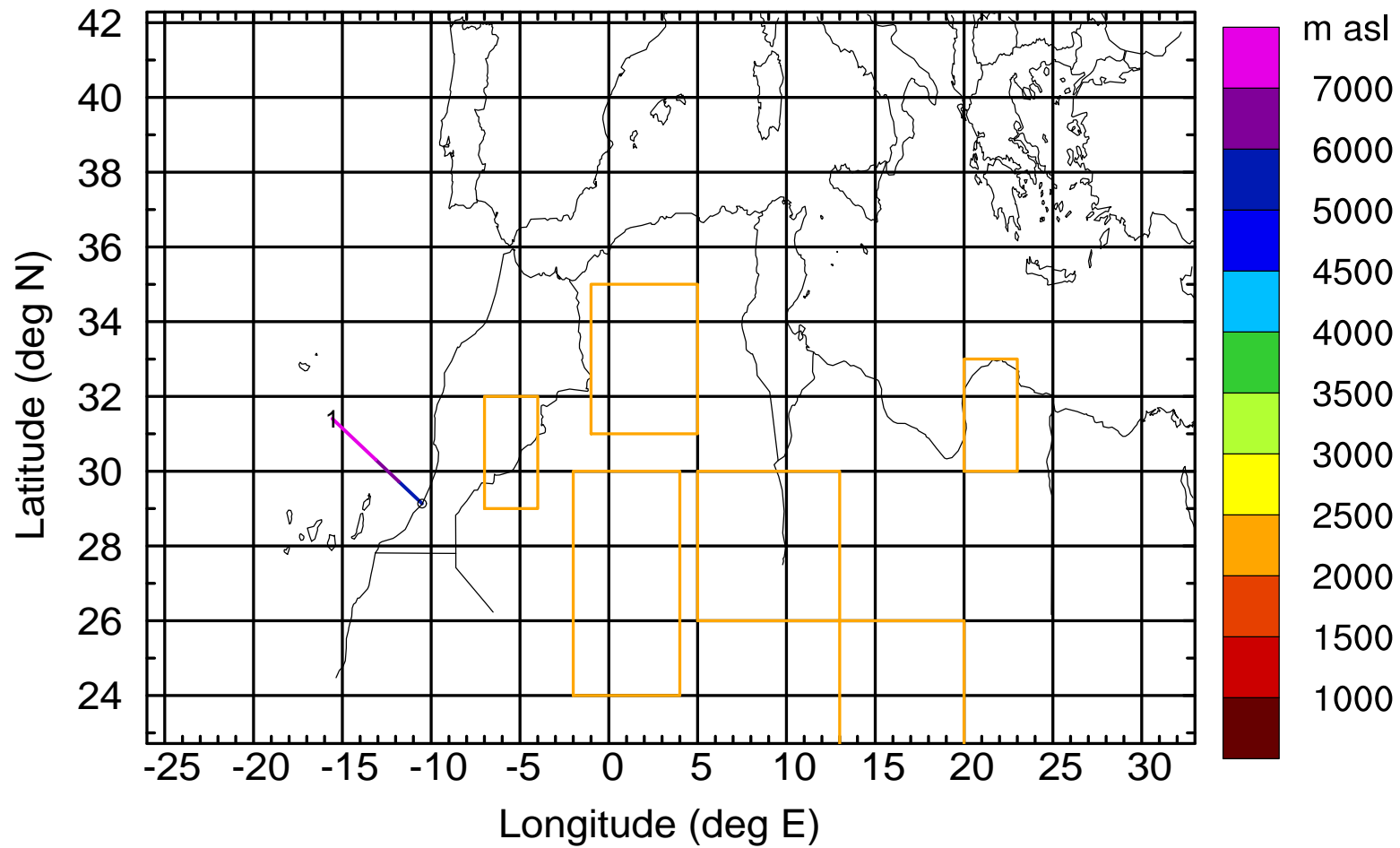
Level #7 of flight 170425a

BWD 20170425/09 -96H = 21/09 UTC



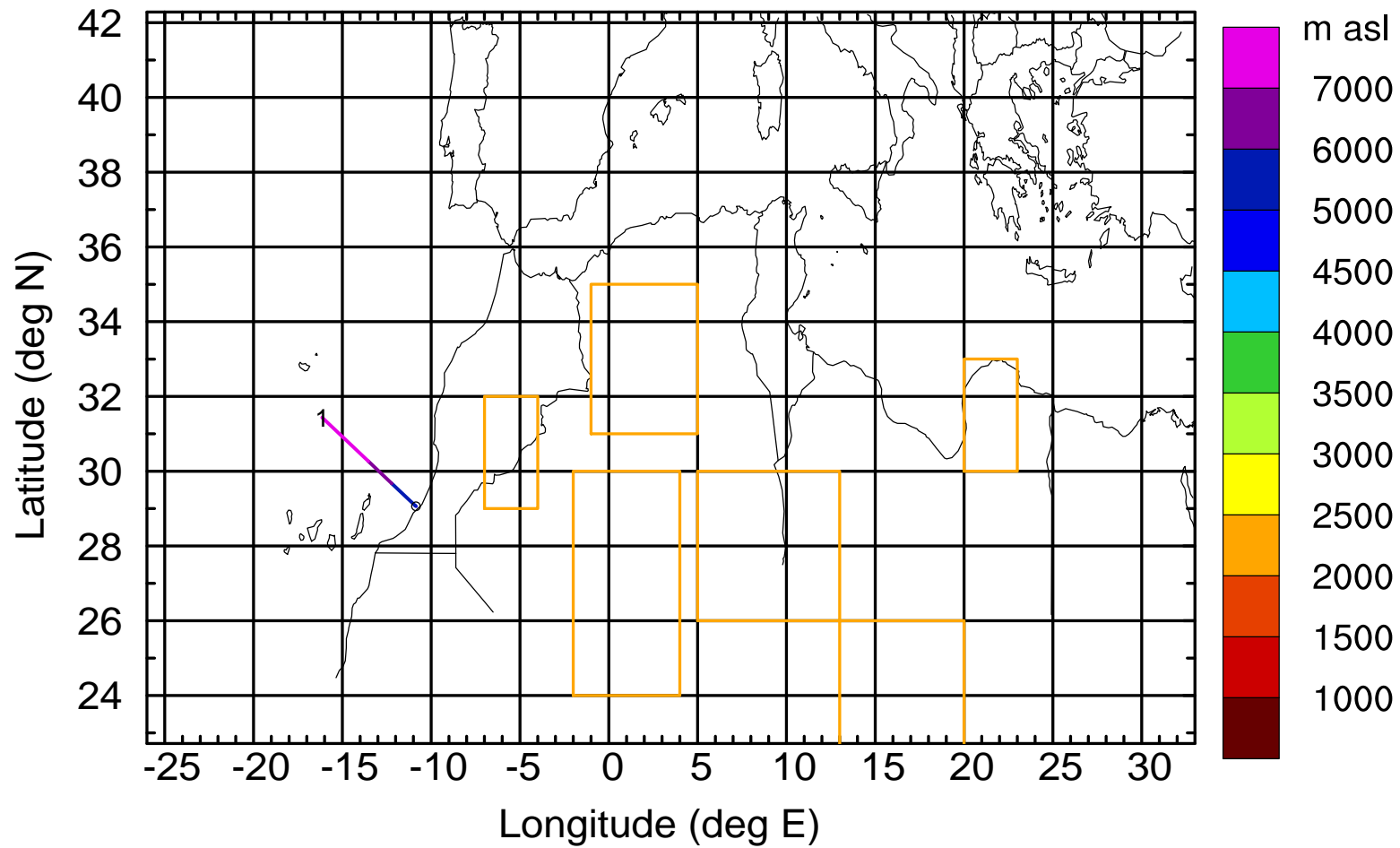
Level #7 of flight 170425a

BWD 20170425/09 -97H = 21/08 UTC



Level #7 of flight 170425a

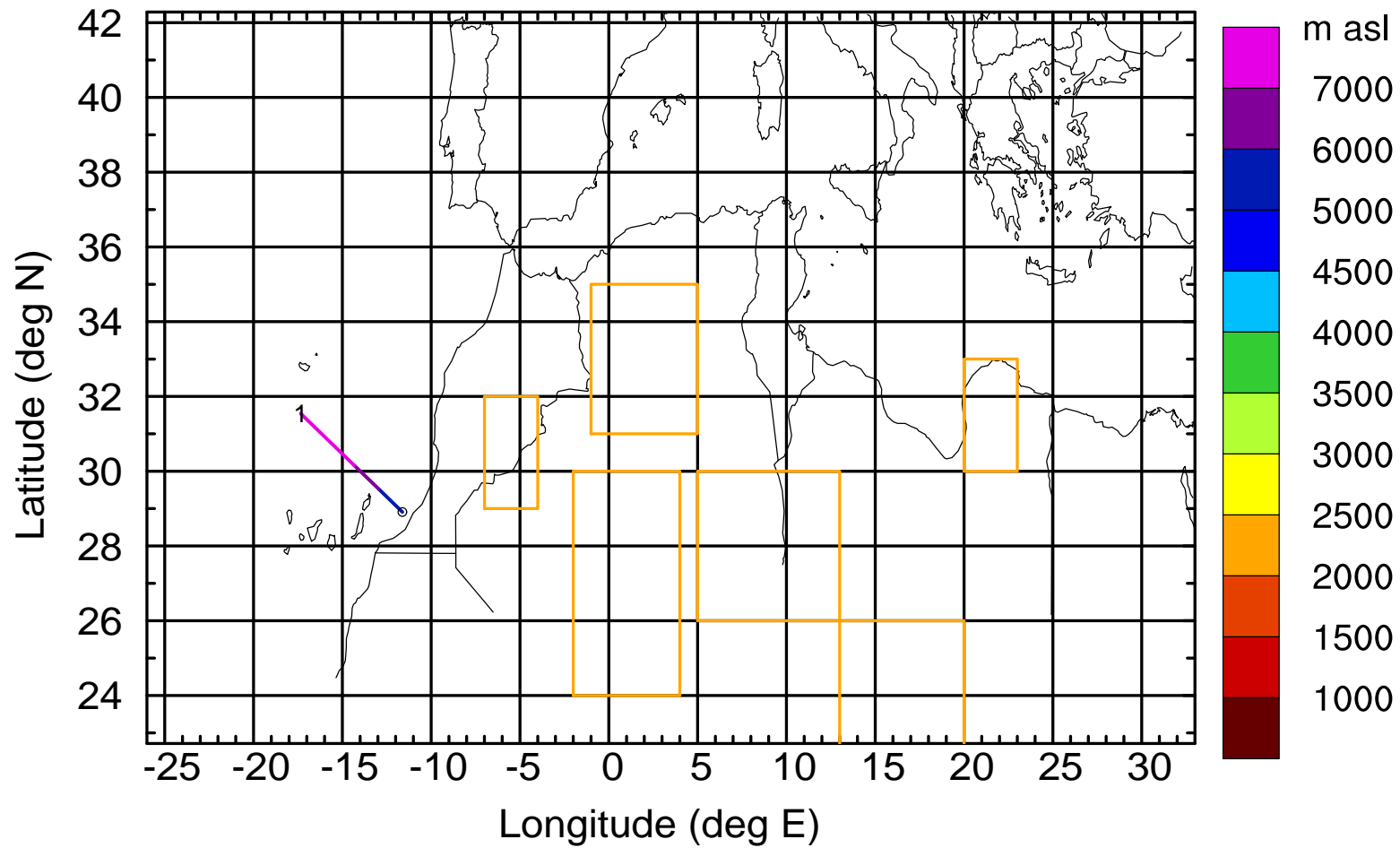
BWD 20170425/09 -98H = 21/07 UTC





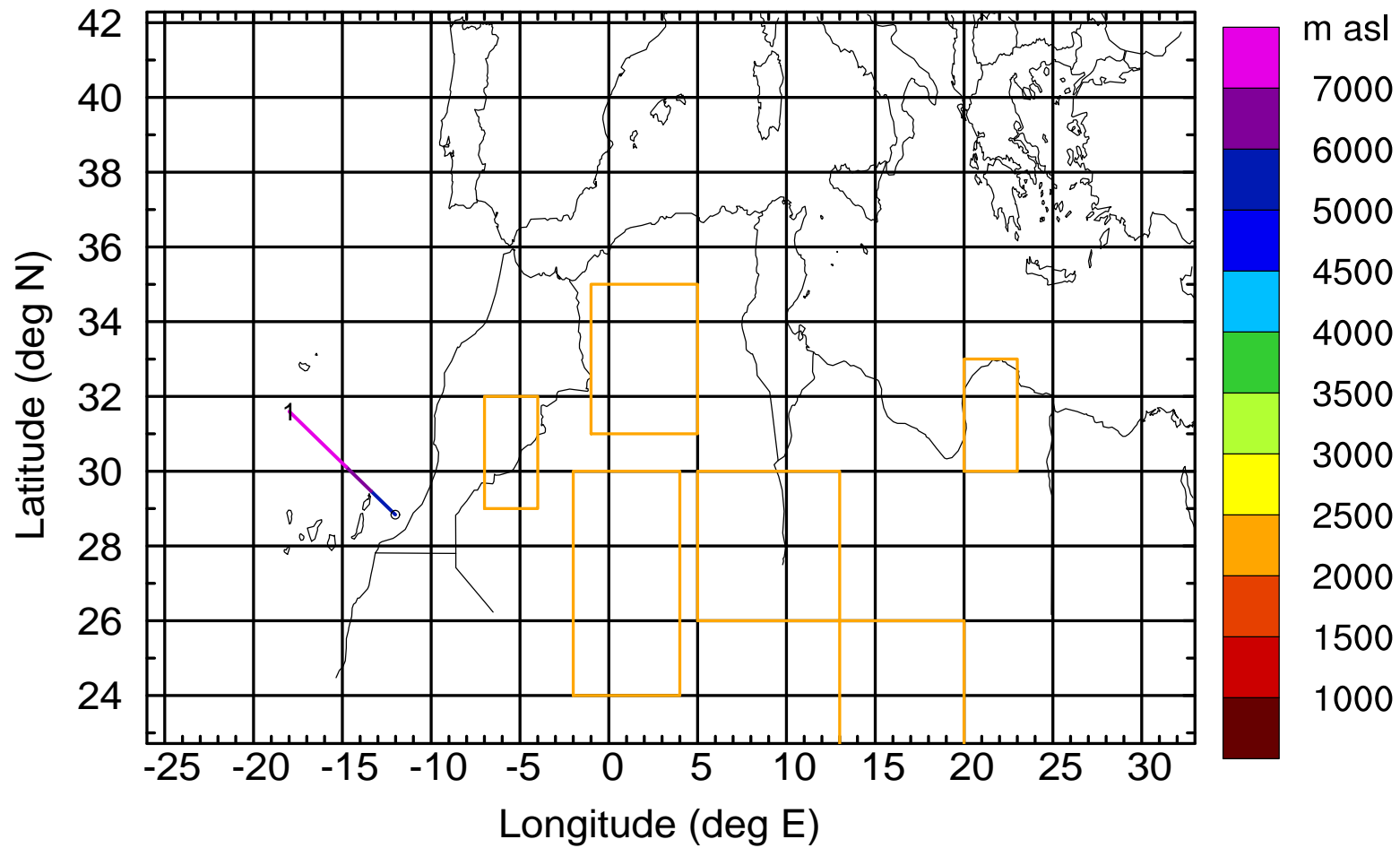
Level #7 of flight 170425a

BWD 20170425/09-100H = 21/05 UTC



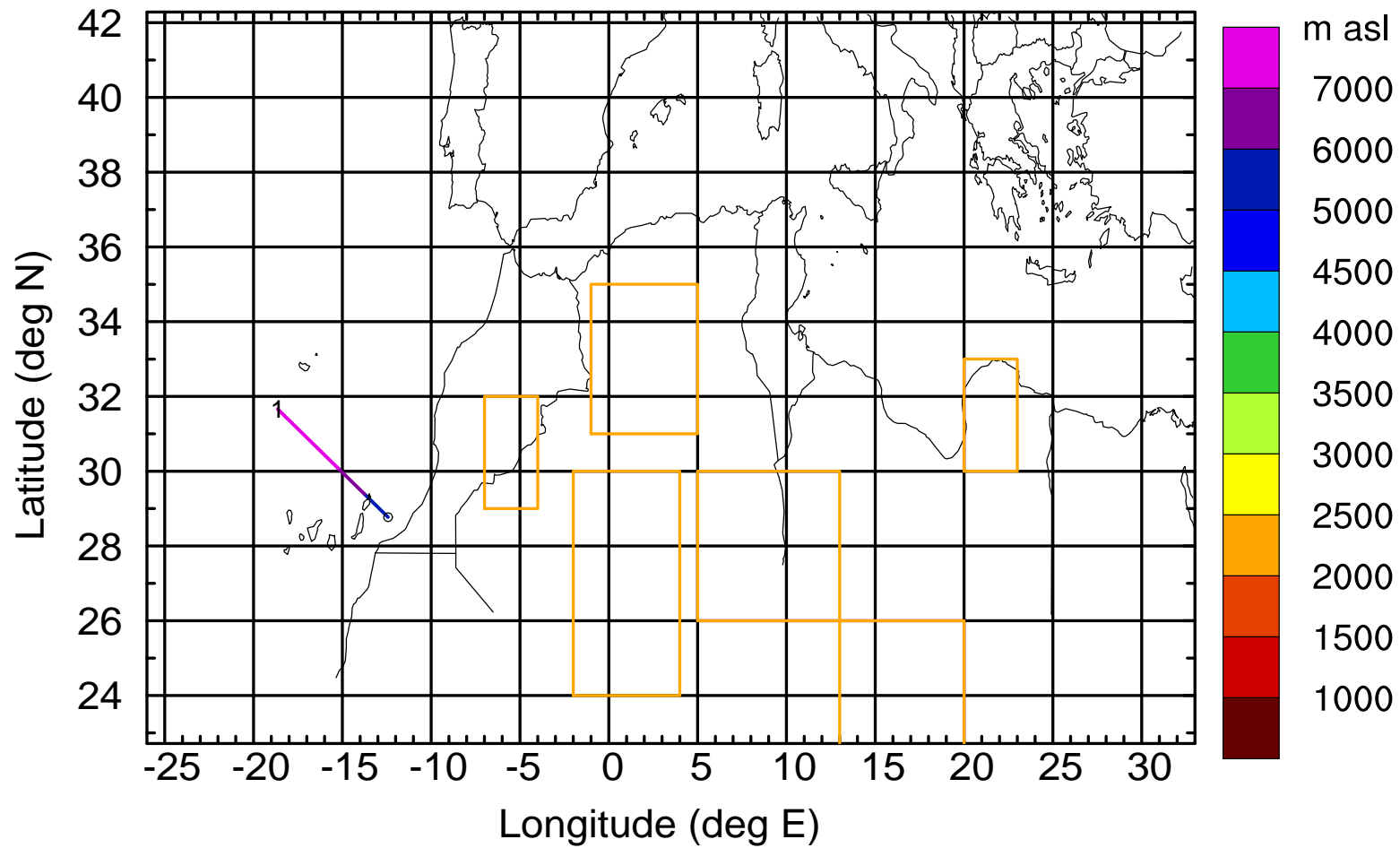
Level #7 of flight 170425a

BWD 20170425/09-101H = 21/04 UTC



Level #7 of flight 170425a

BWD 20170425/09-102H = 21/03 UTC

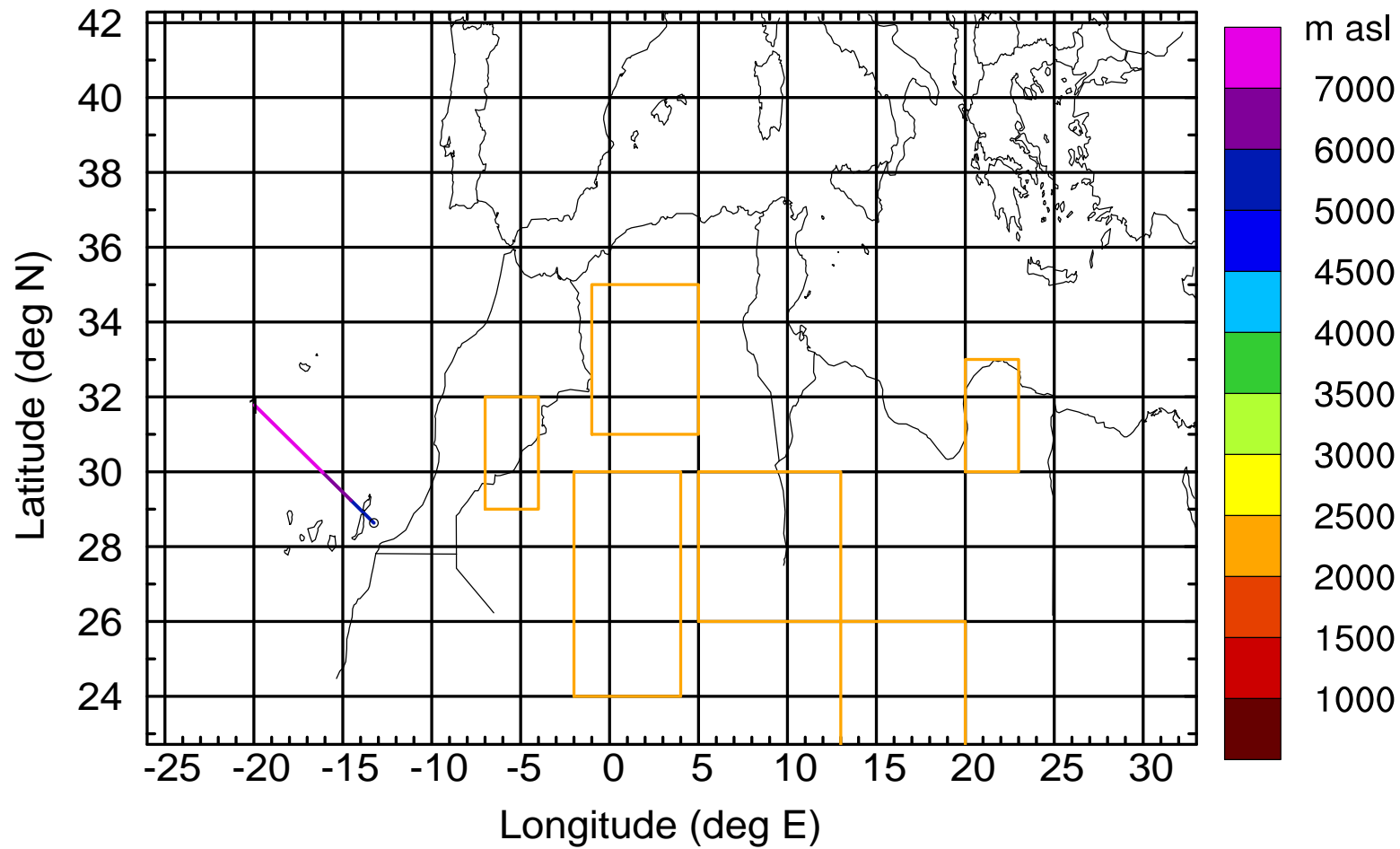






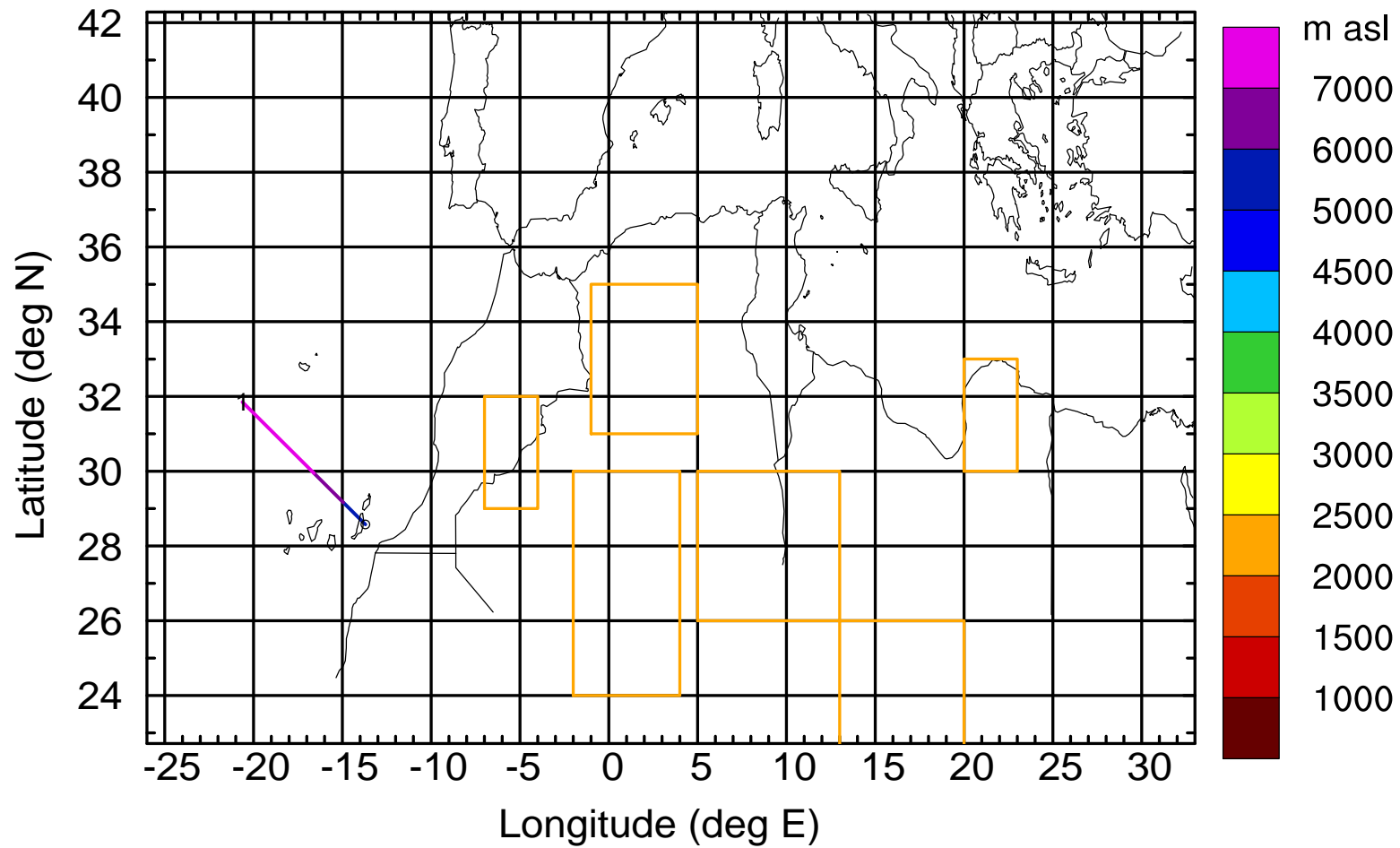
Level #7 of flight 170425a

BWD 20170425/09-104H = 21/01 UTC



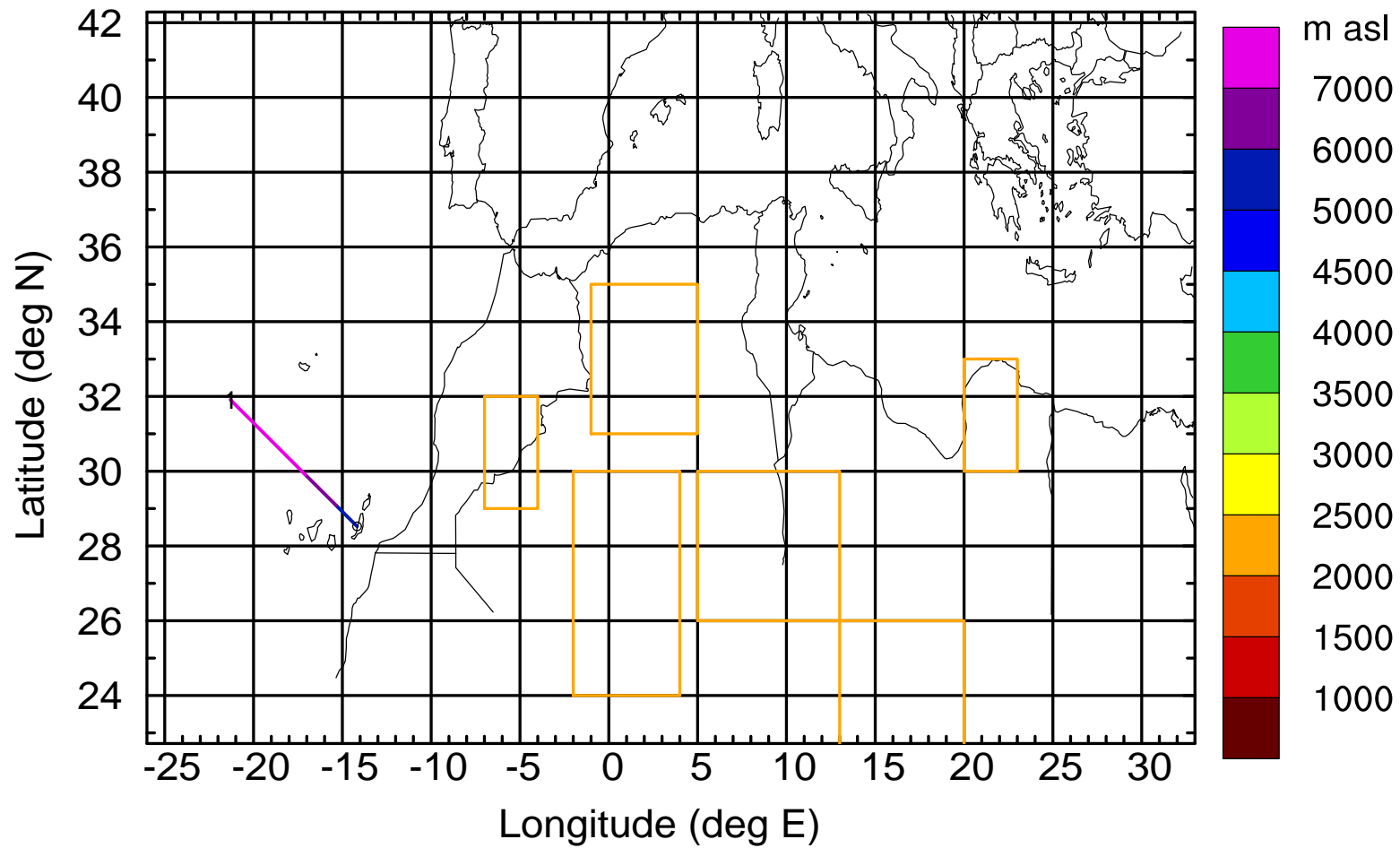
Level #7 of flight 170425a

BWD 20170425/09-105H = 21/00 UTC



Level #7 of flight 170425a

BWD 20170425/09-106H = 20/23 UTC



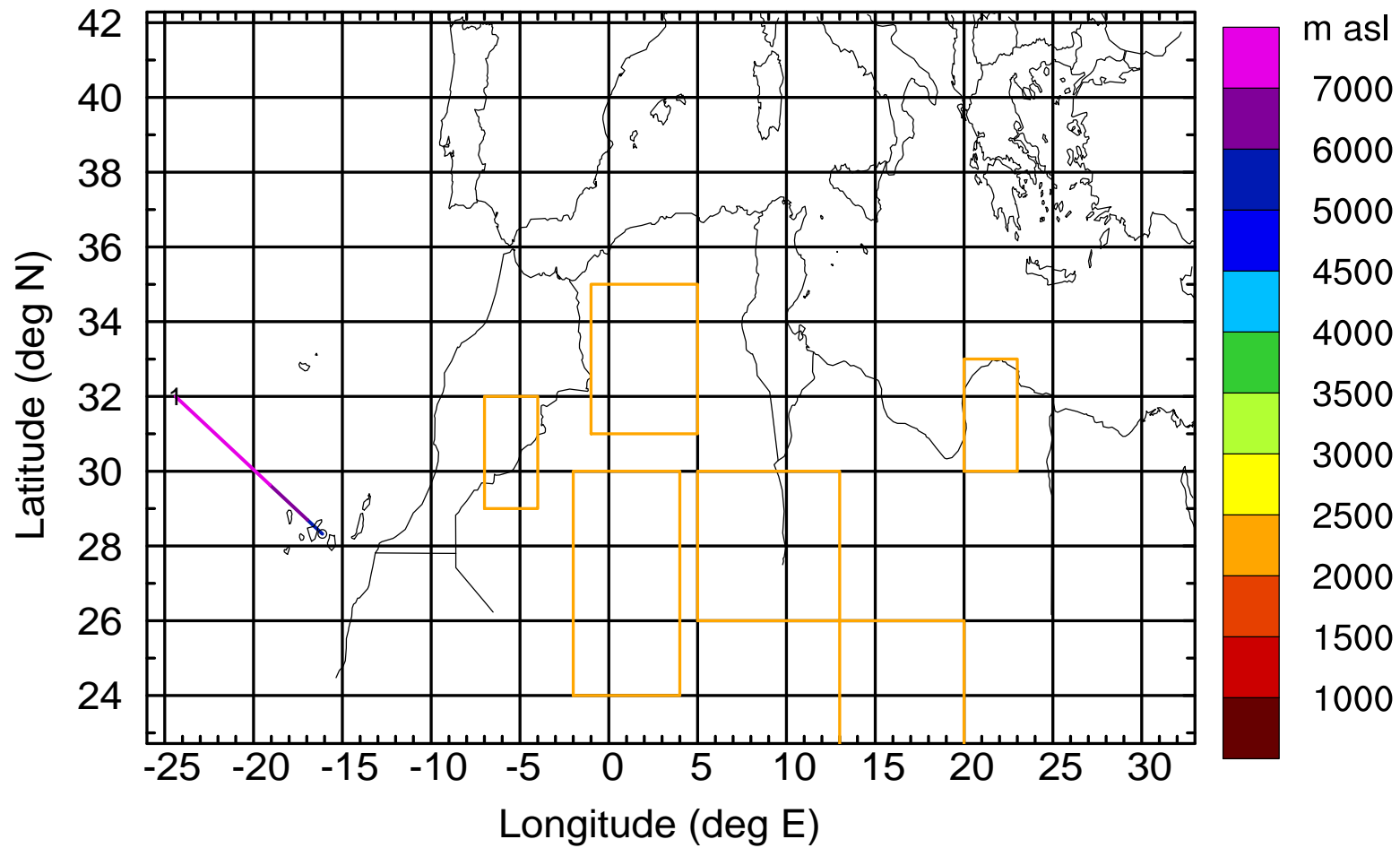






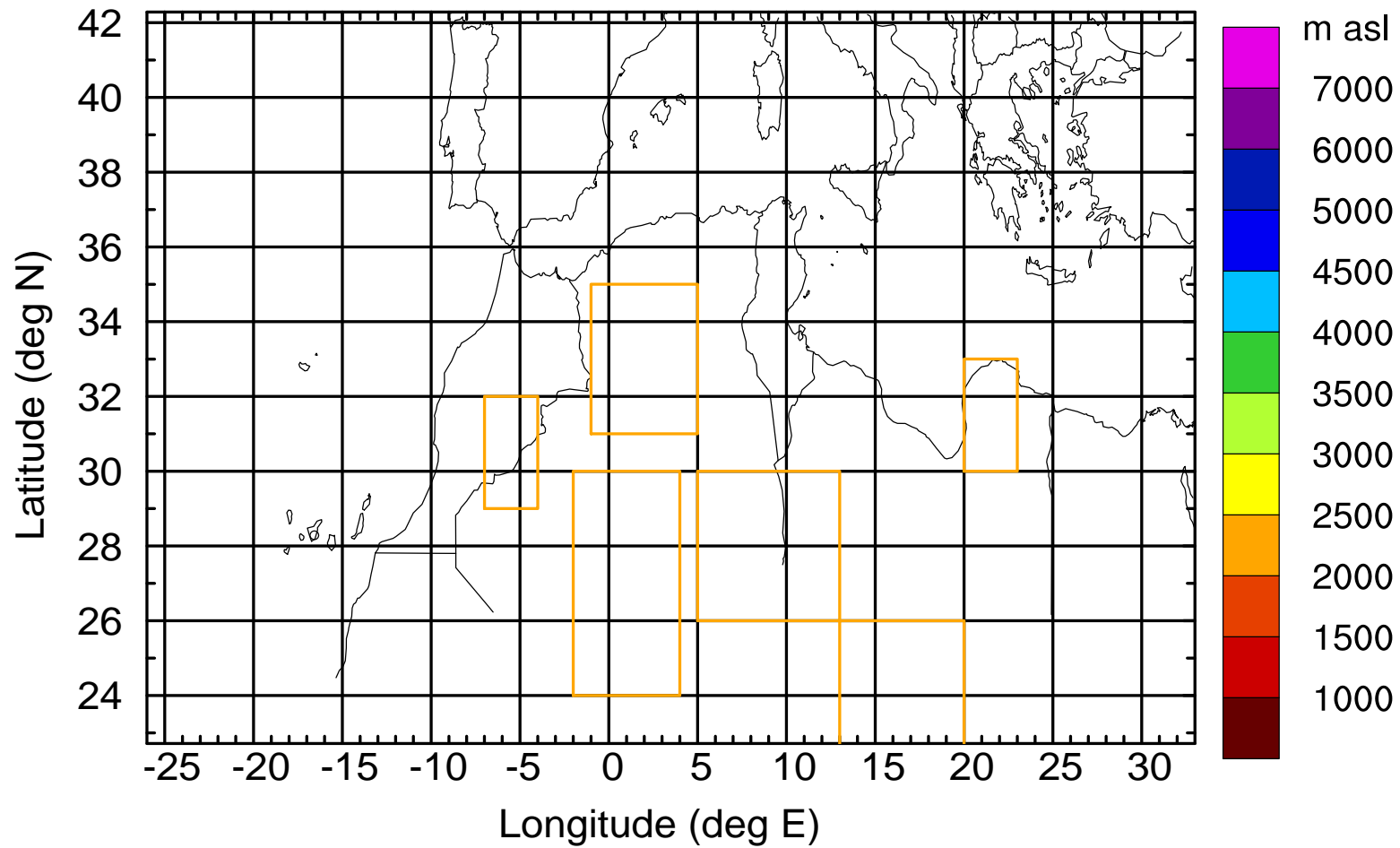
Level #7 of flight 170425a

BWD 20170425/09-110H = 20/19 UTC



Level #7 of flight 170425a

BWD 20170425/09-110H = 20/19 UTC



















Level #7 of flight 170425a

BWD 20170425/09-110H = 20/19 UTC

