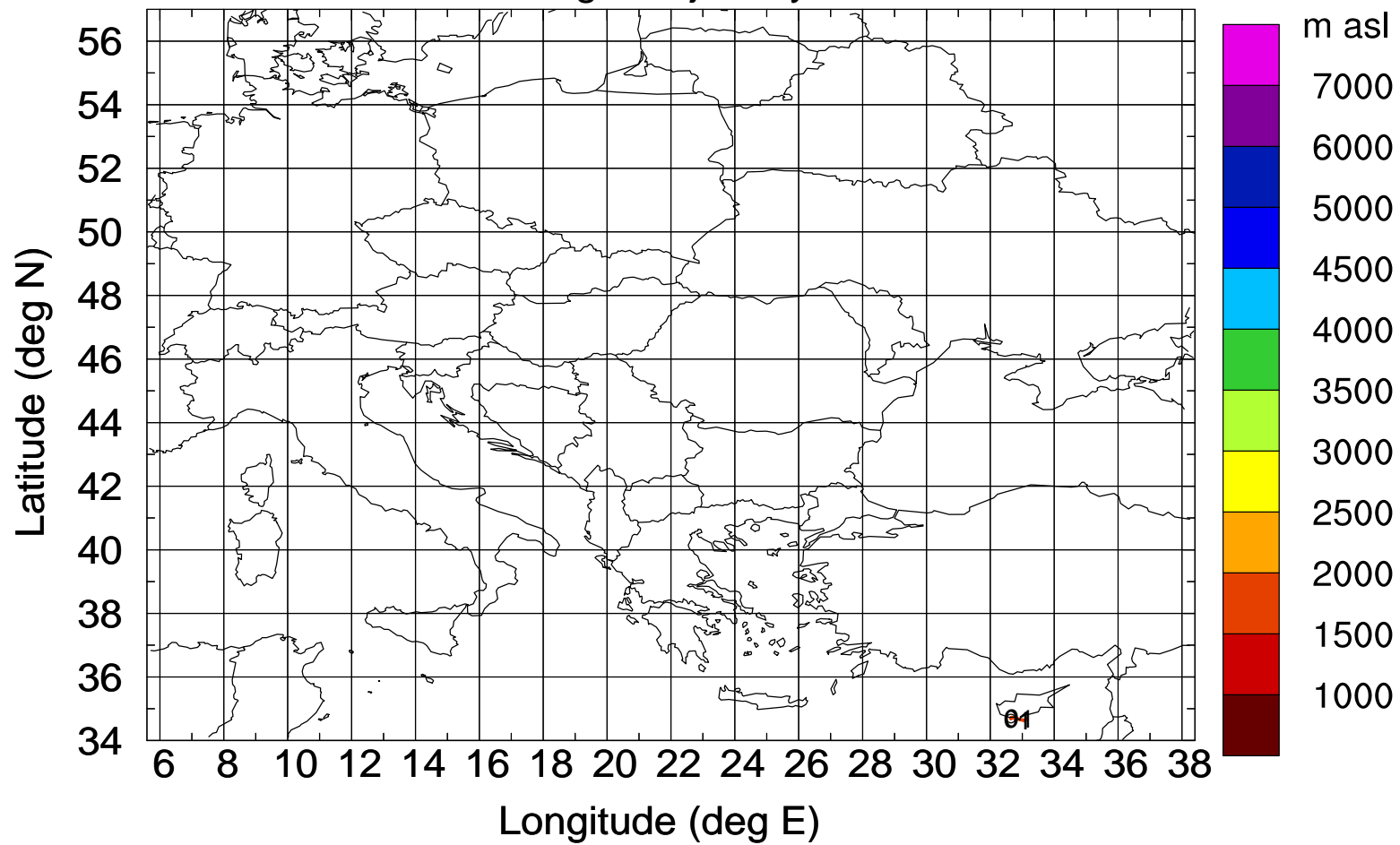


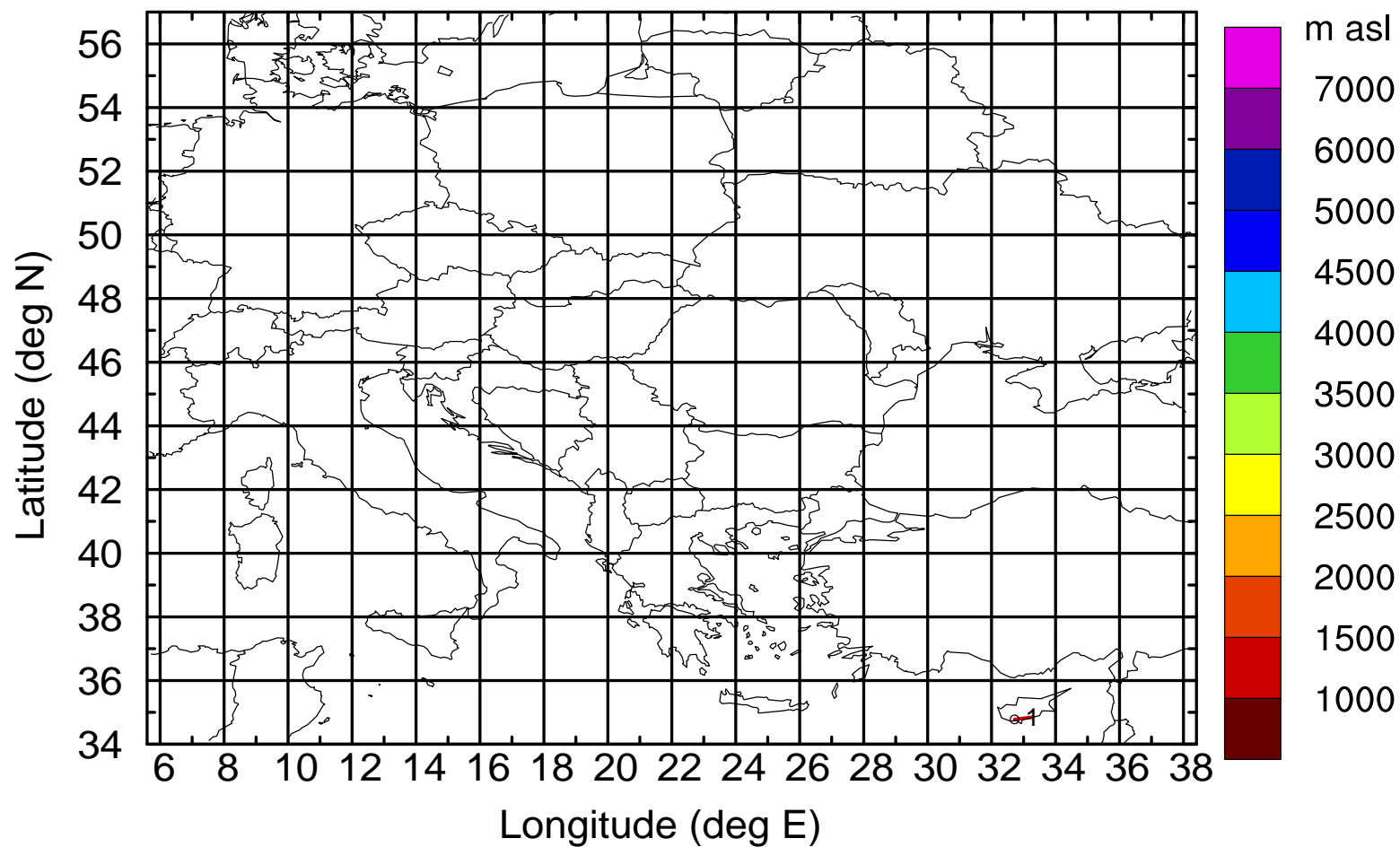
Level #2 of flight 170425a

Flight trajectory



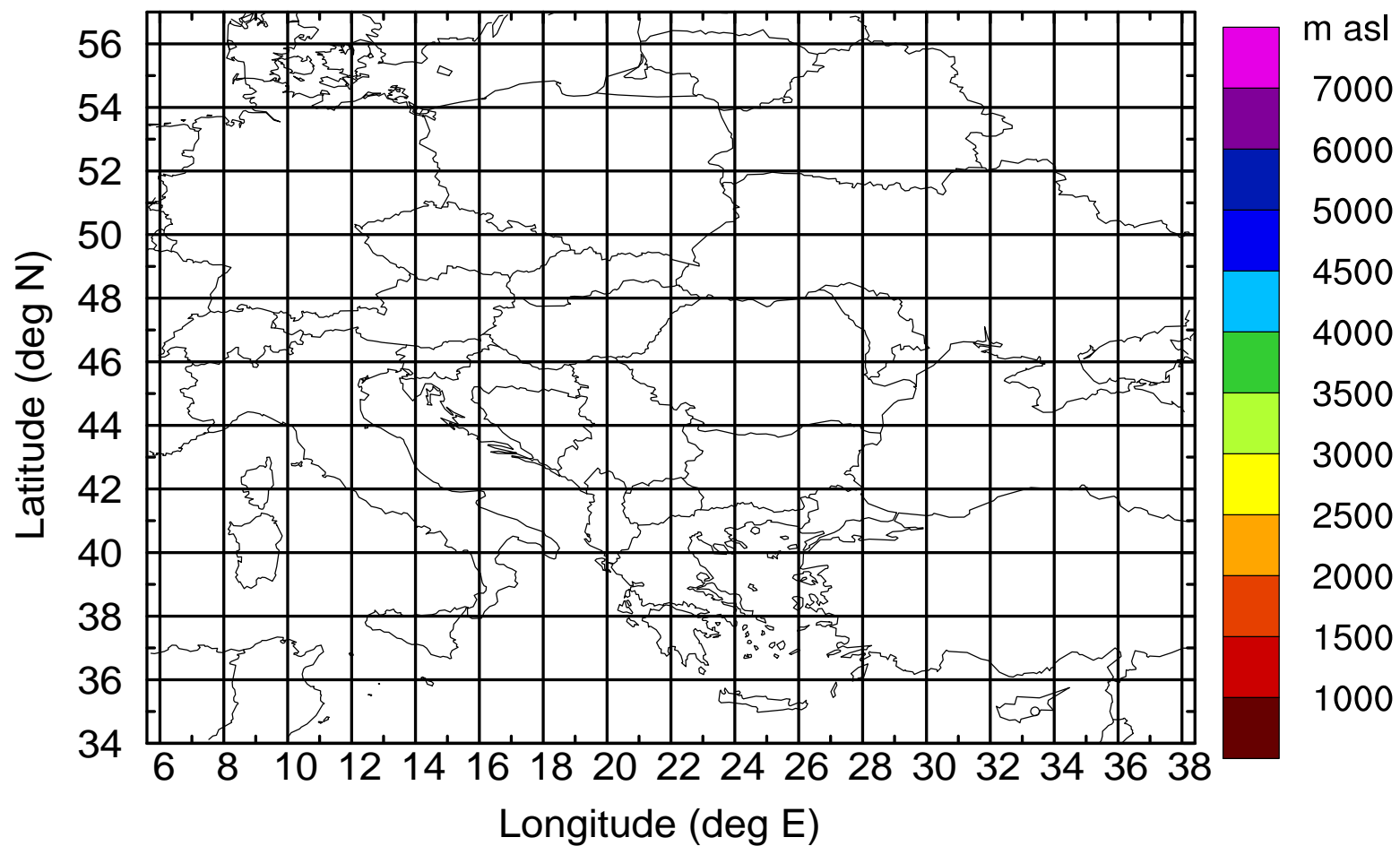
Level #2 of flight 170425a

BWD 20170425/08 -01H = 25/07 UTC



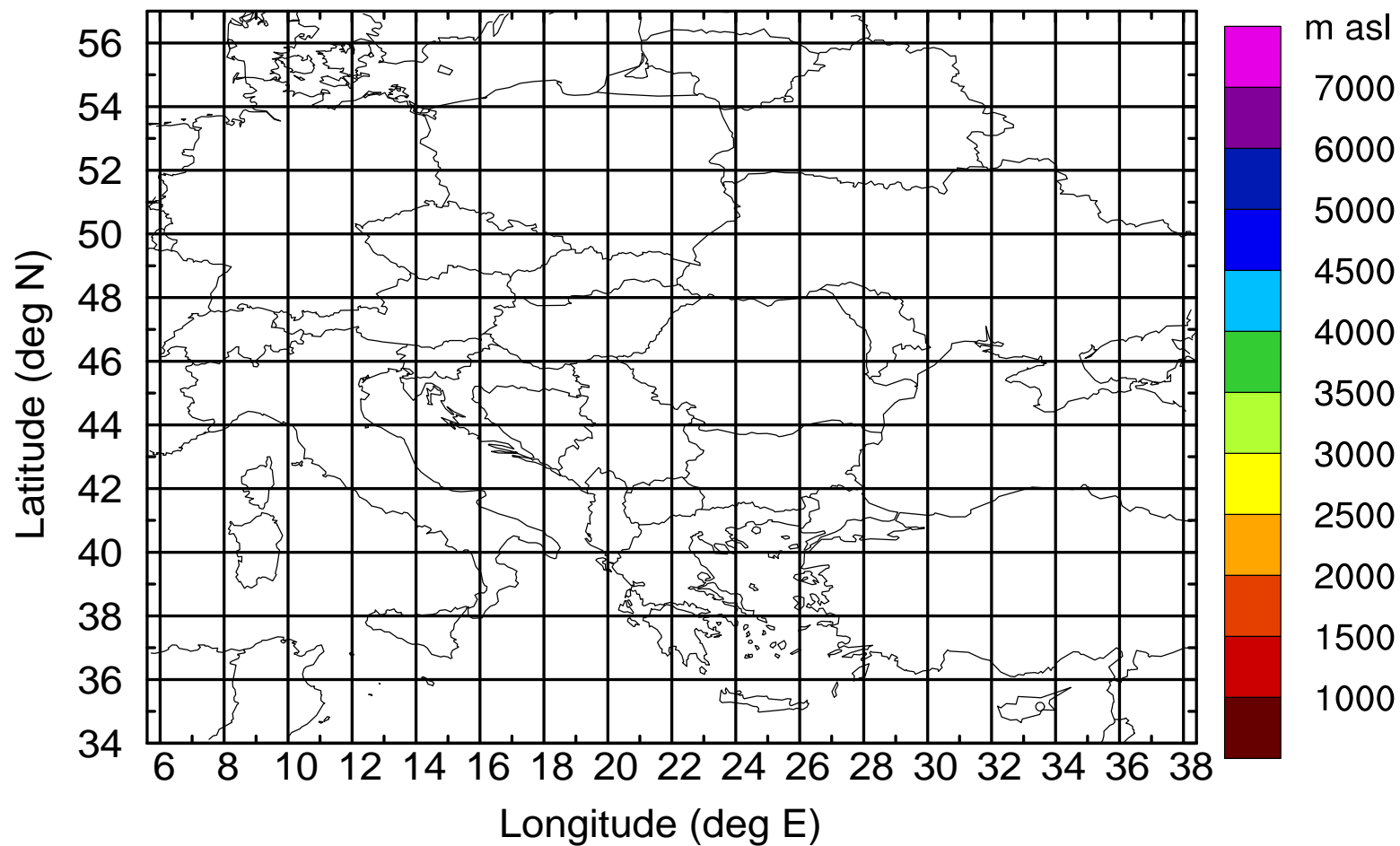
Level #2 of flight 170425a

BWD 20170425/08 -01H = 25/07 UTC



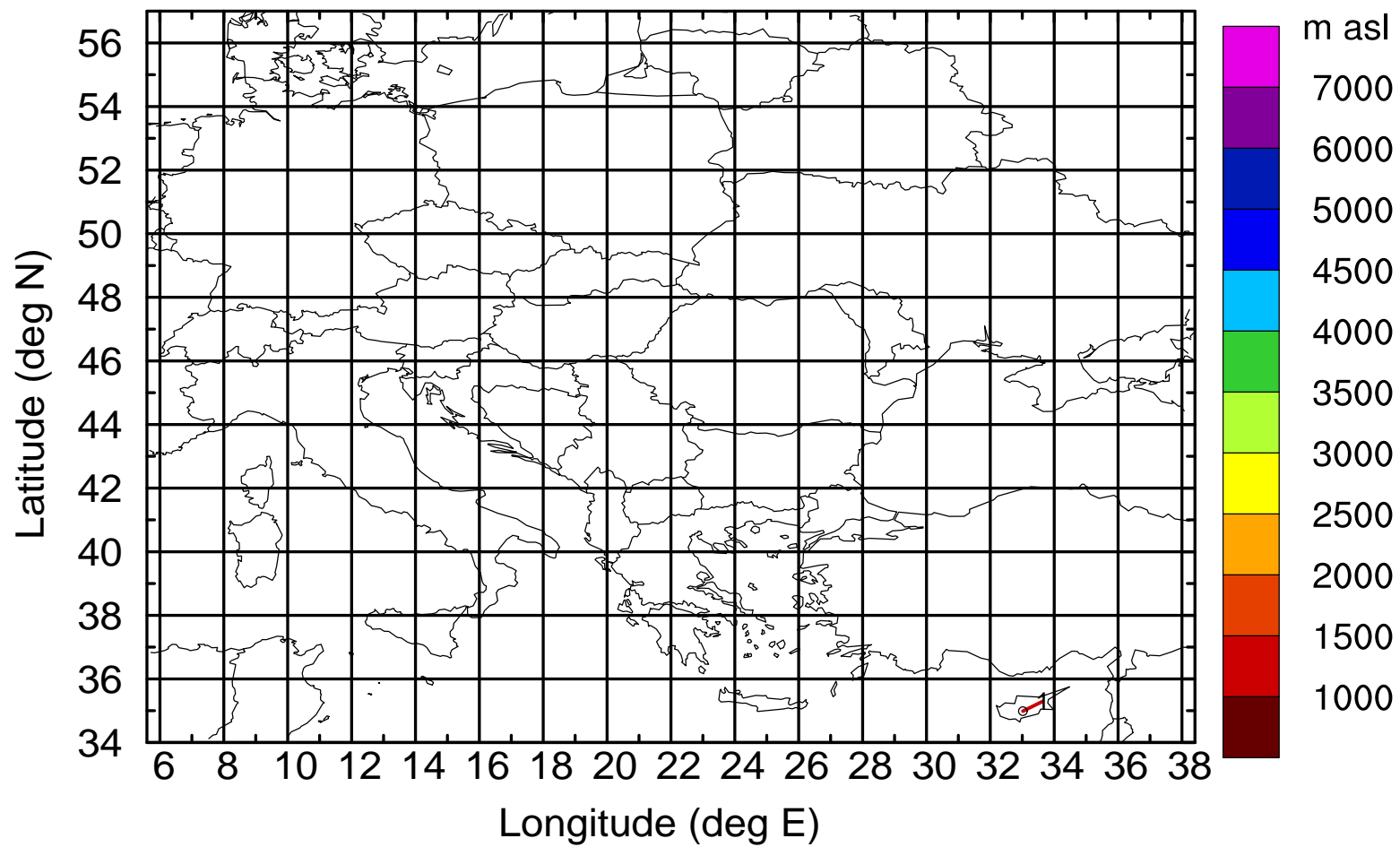
Level #2 of flight 170425a

BWD 20170425/08 -01H = 25/07 UTC



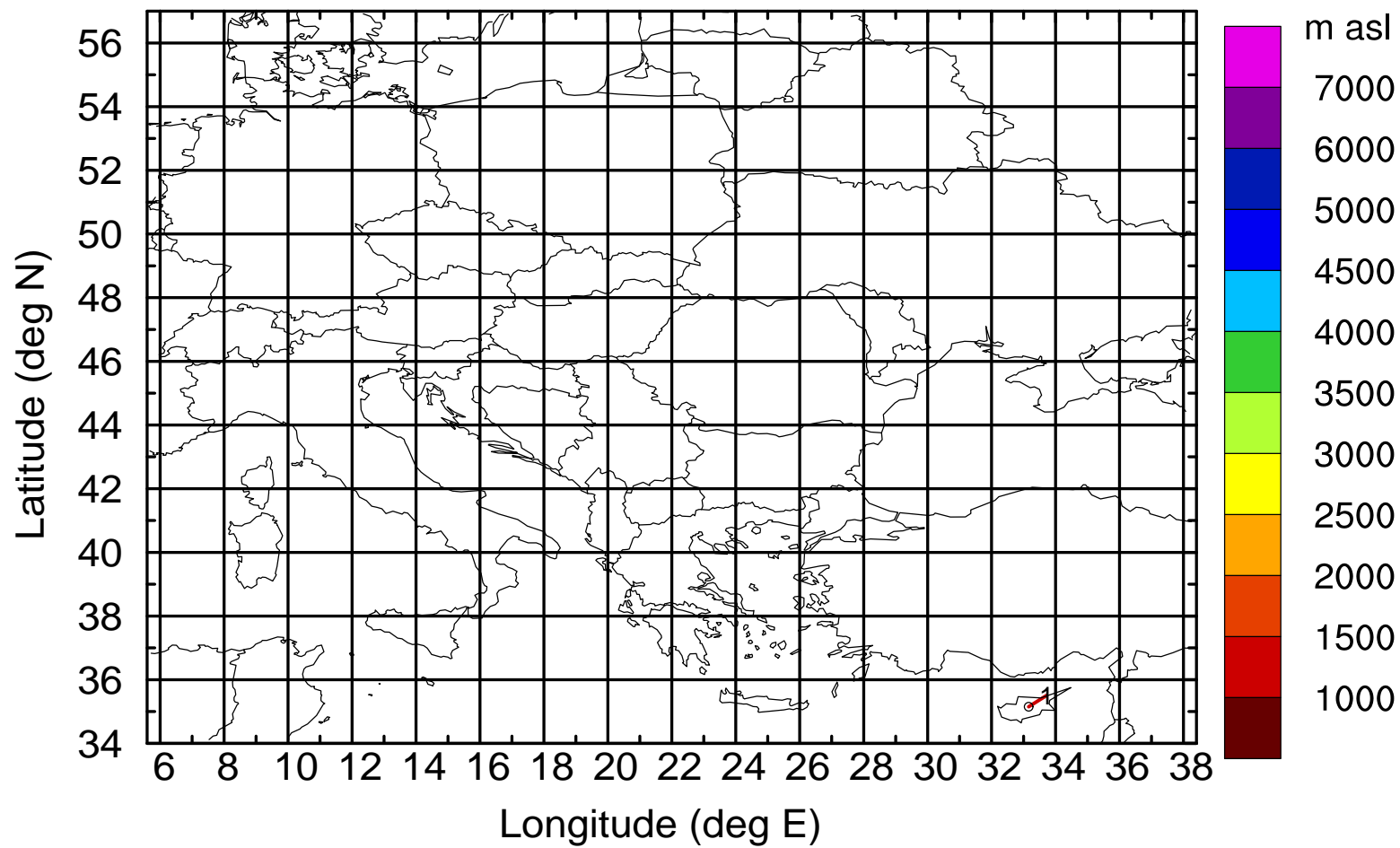
Level #2 of flight 170425a

BWD 20170425/08 -04H = 25/04 UTC



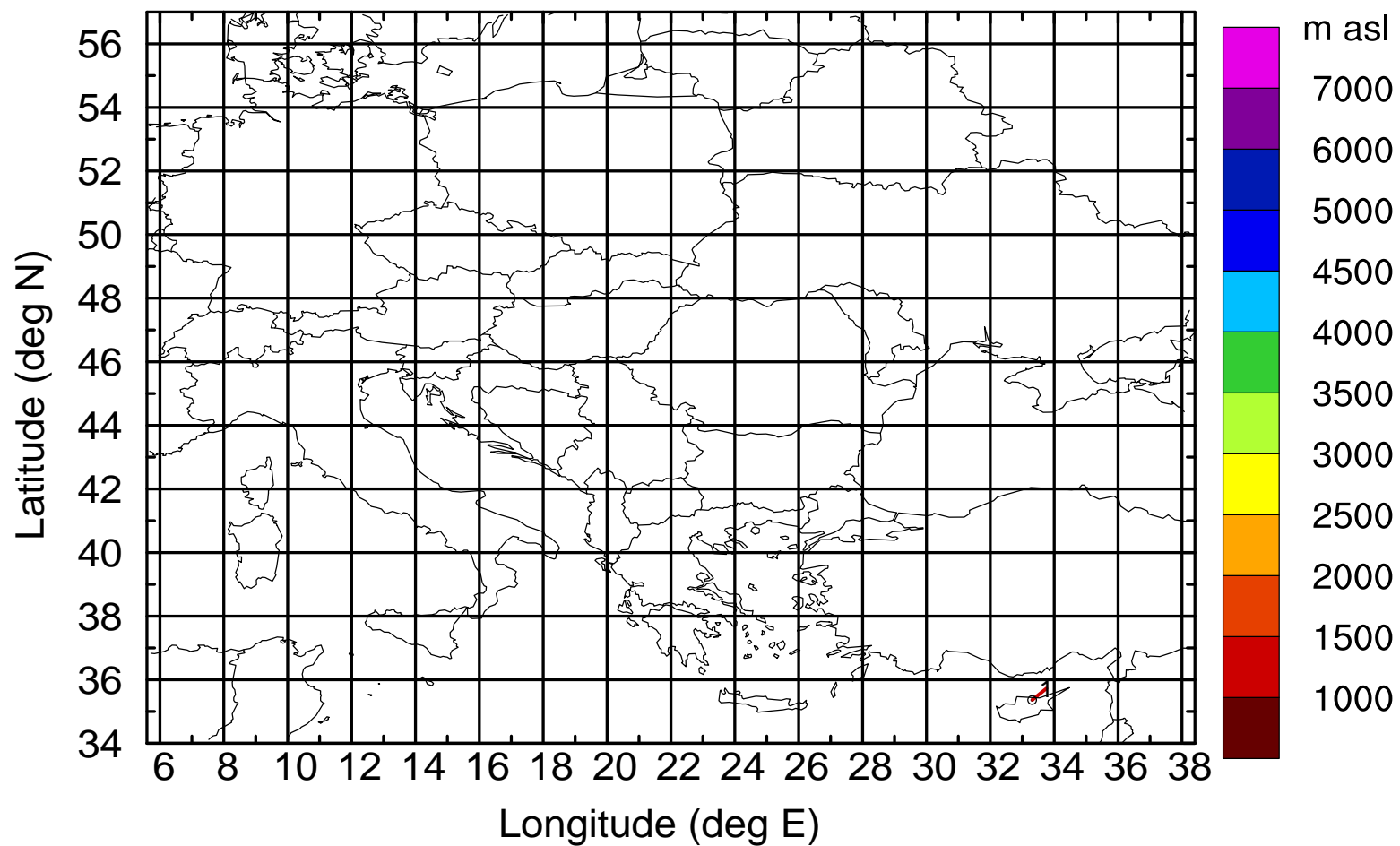
Level #2 of flight 170425a

BWD 20170425/08 -05H = 25/03 UTC



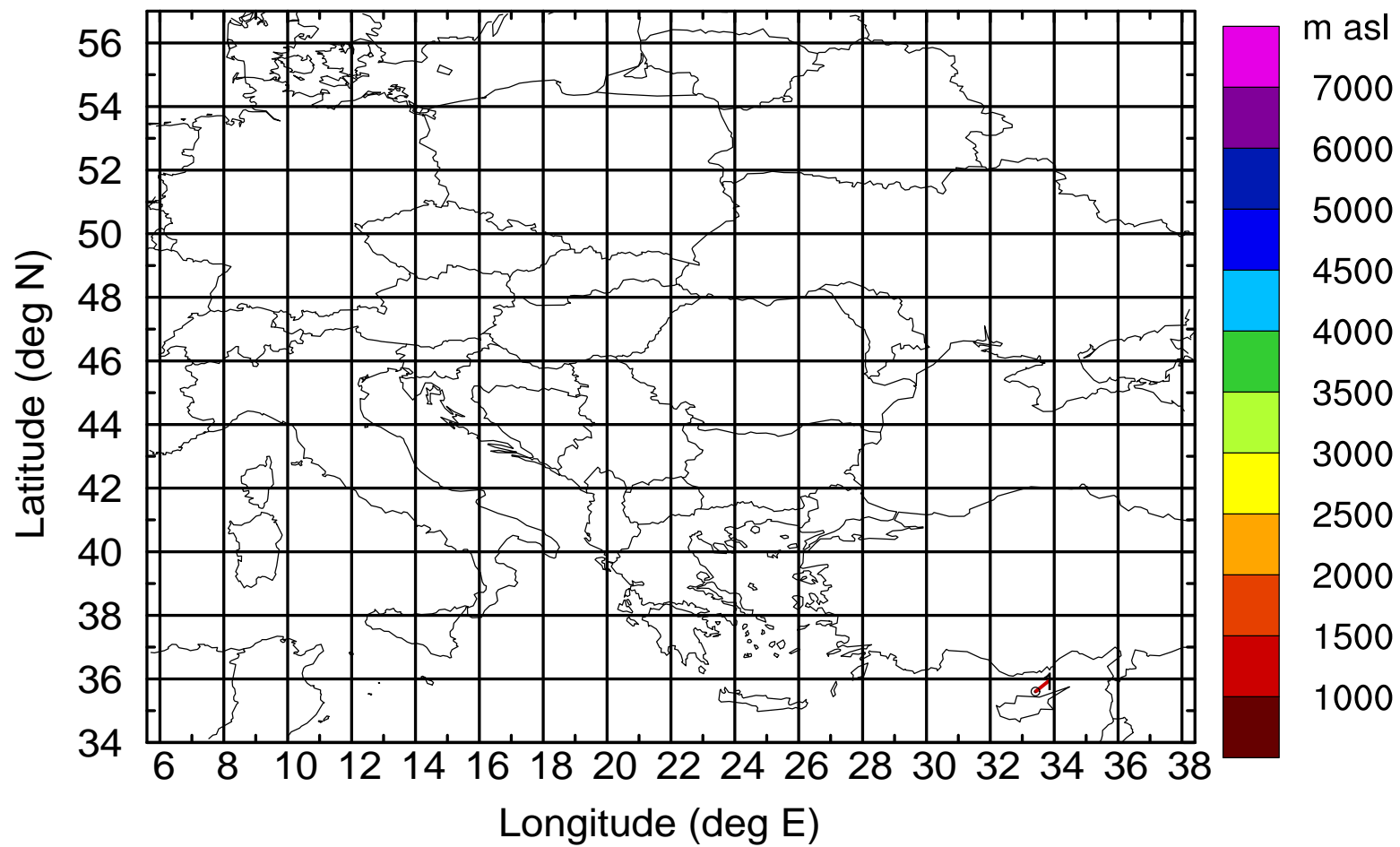
Level #2 of flight 170425a

BWD 20170425/08 -06H = 25/02 UTC



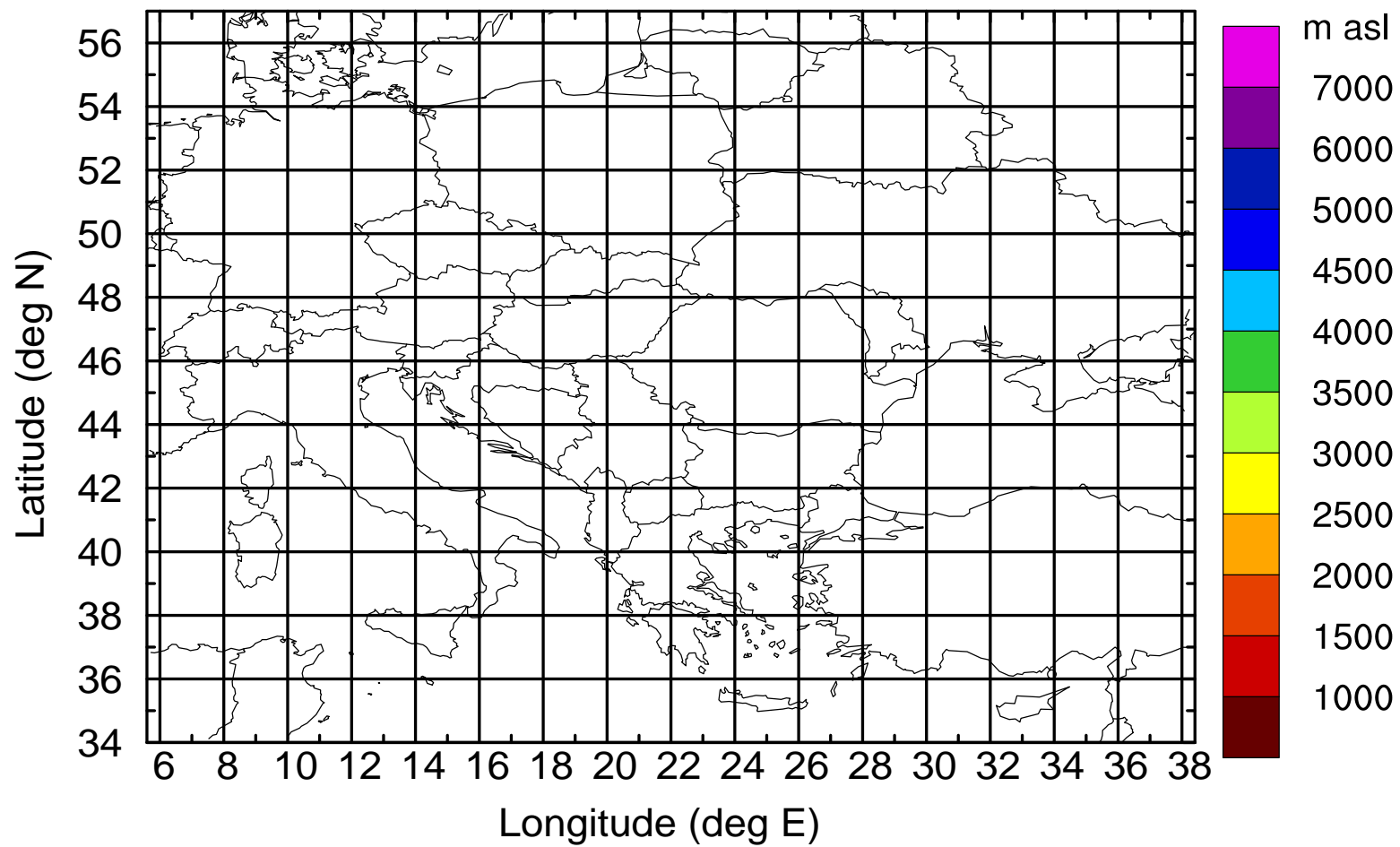
Level #2 of flight 170425a

BWD 20170425/08 -07H = 25/01 UTC



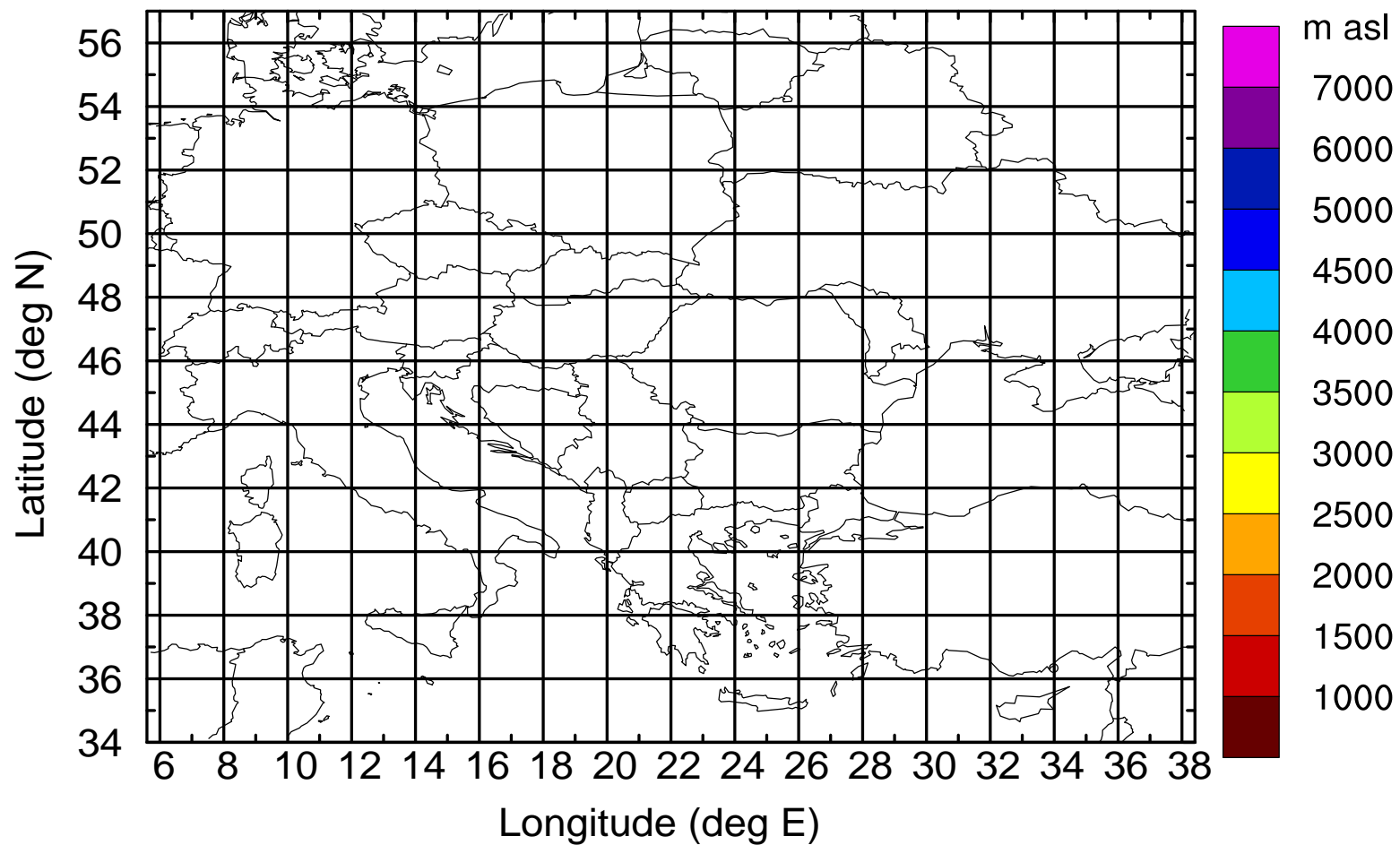
Level #2 of flight 170425a

BWD 20170425/08 -07H = 25/01 UTC



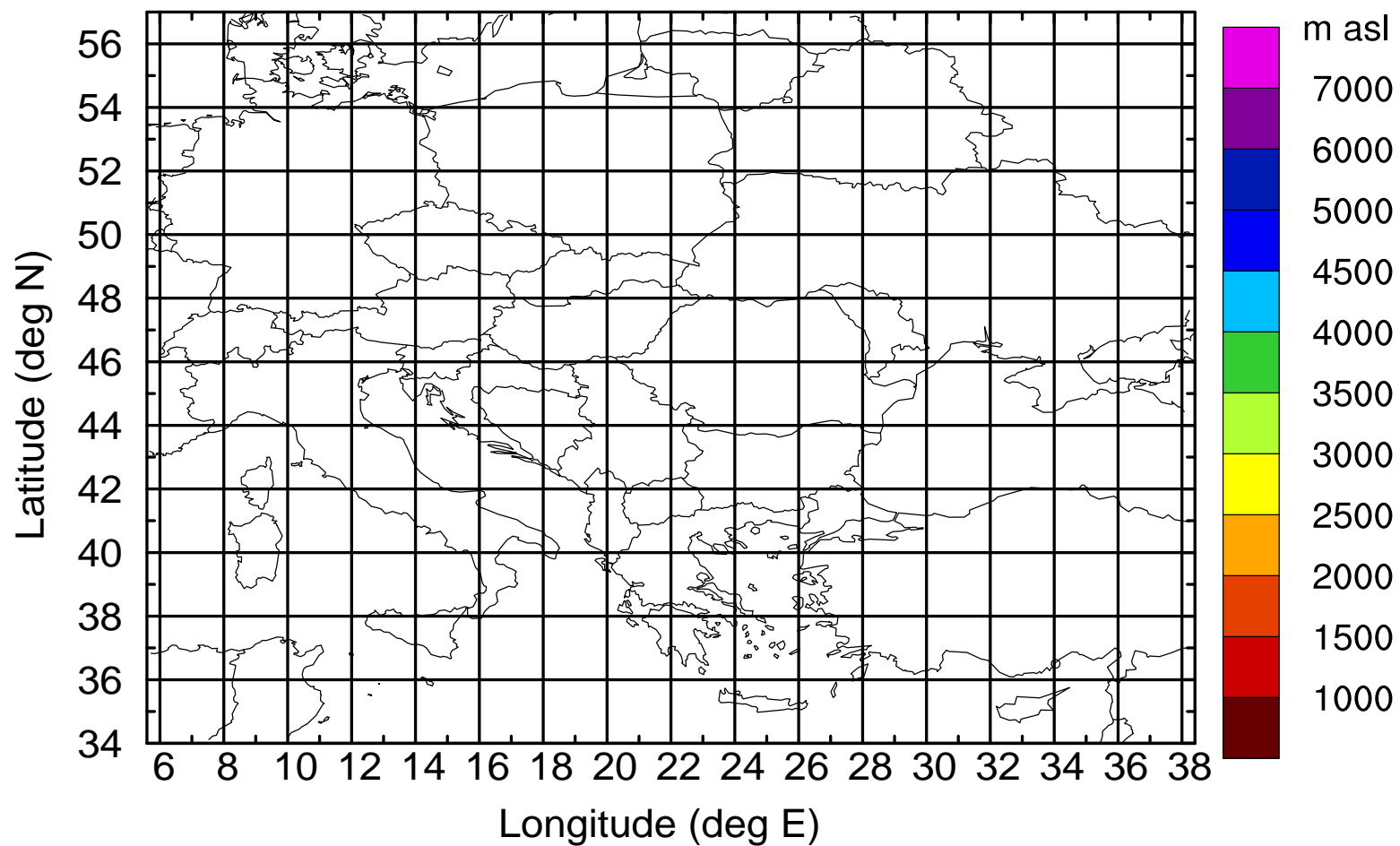
Level #2 of flight 170425a

BWD 20170425/08 -07H = 25/01 UTC



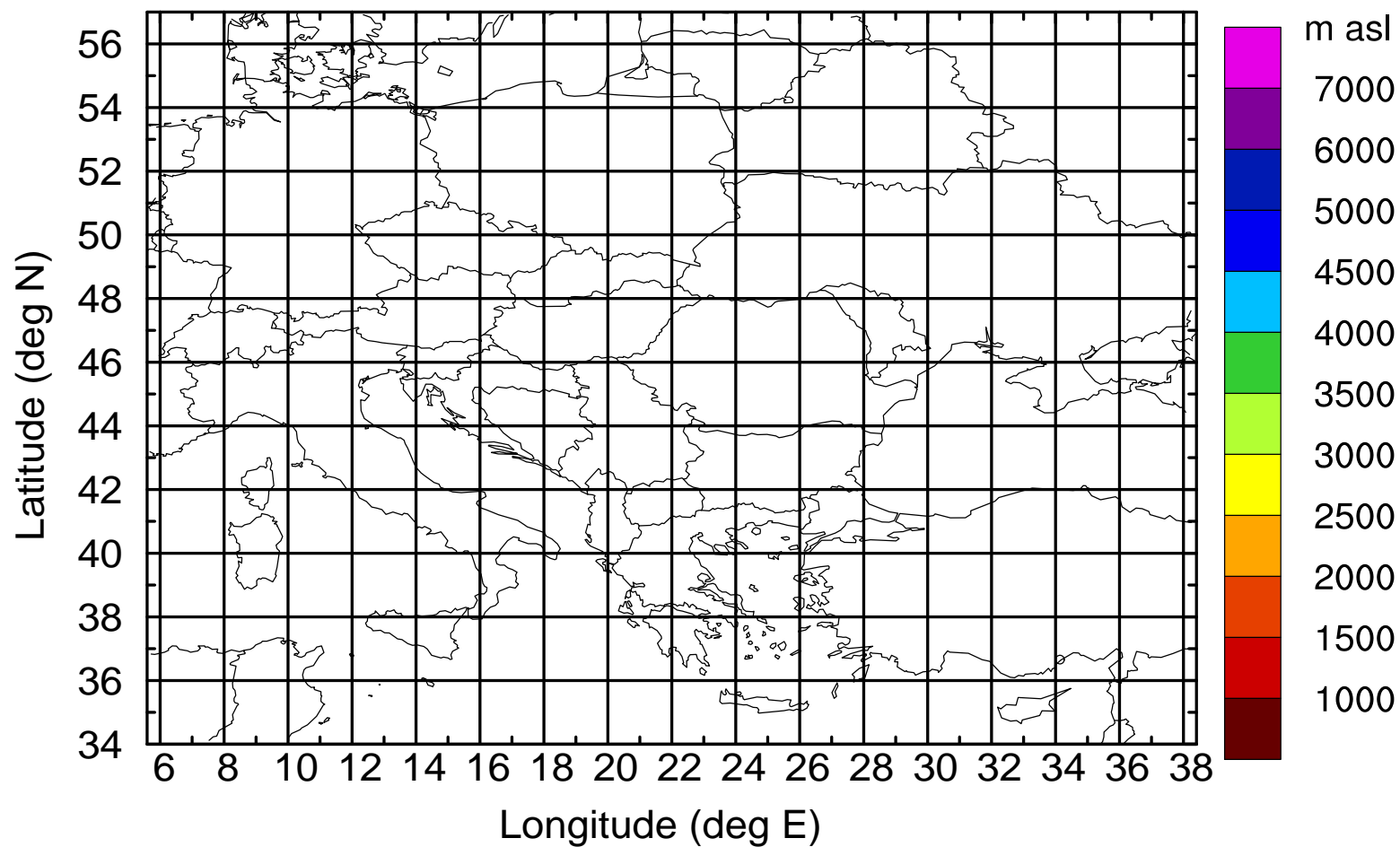
Level #2 of flight 170425a

BWD 20170425/08 -07H = 25/01 UTC



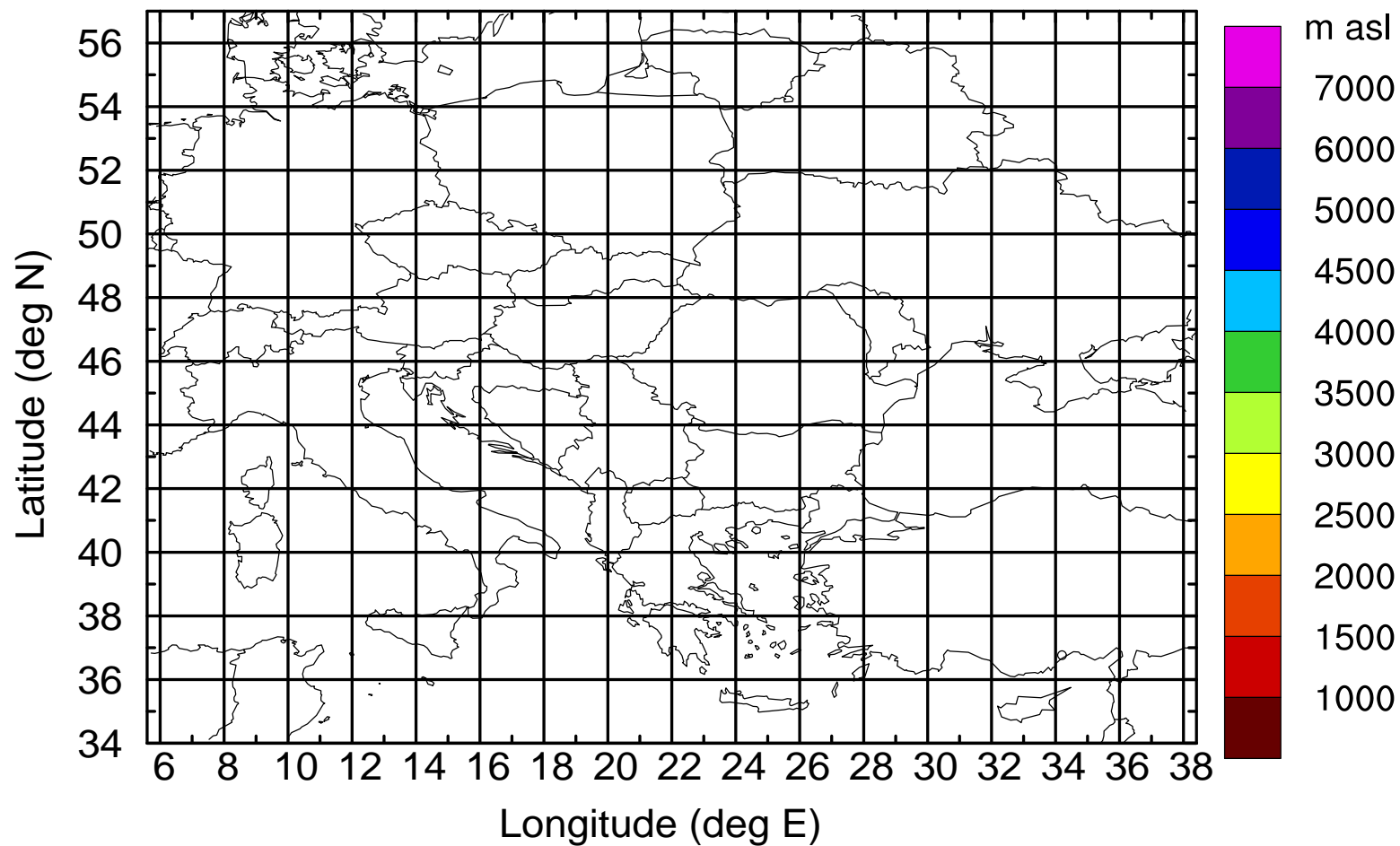
Level #2 of flight 170425a

BWD 20170425/08 -07H = 25/01 UTC



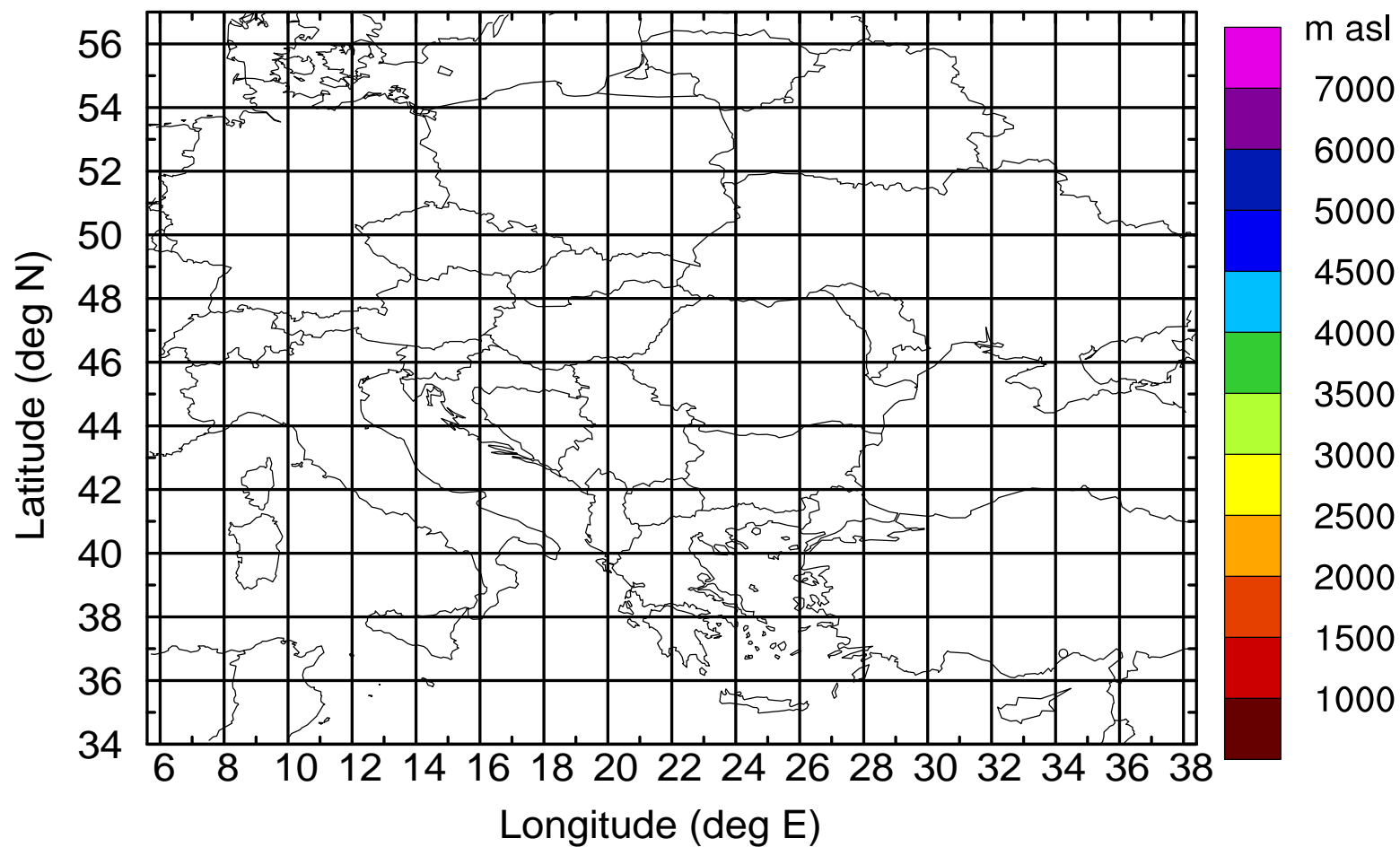
Level #2 of flight 170425a

BWD 20170425/08 -07H = 25/01 UTC



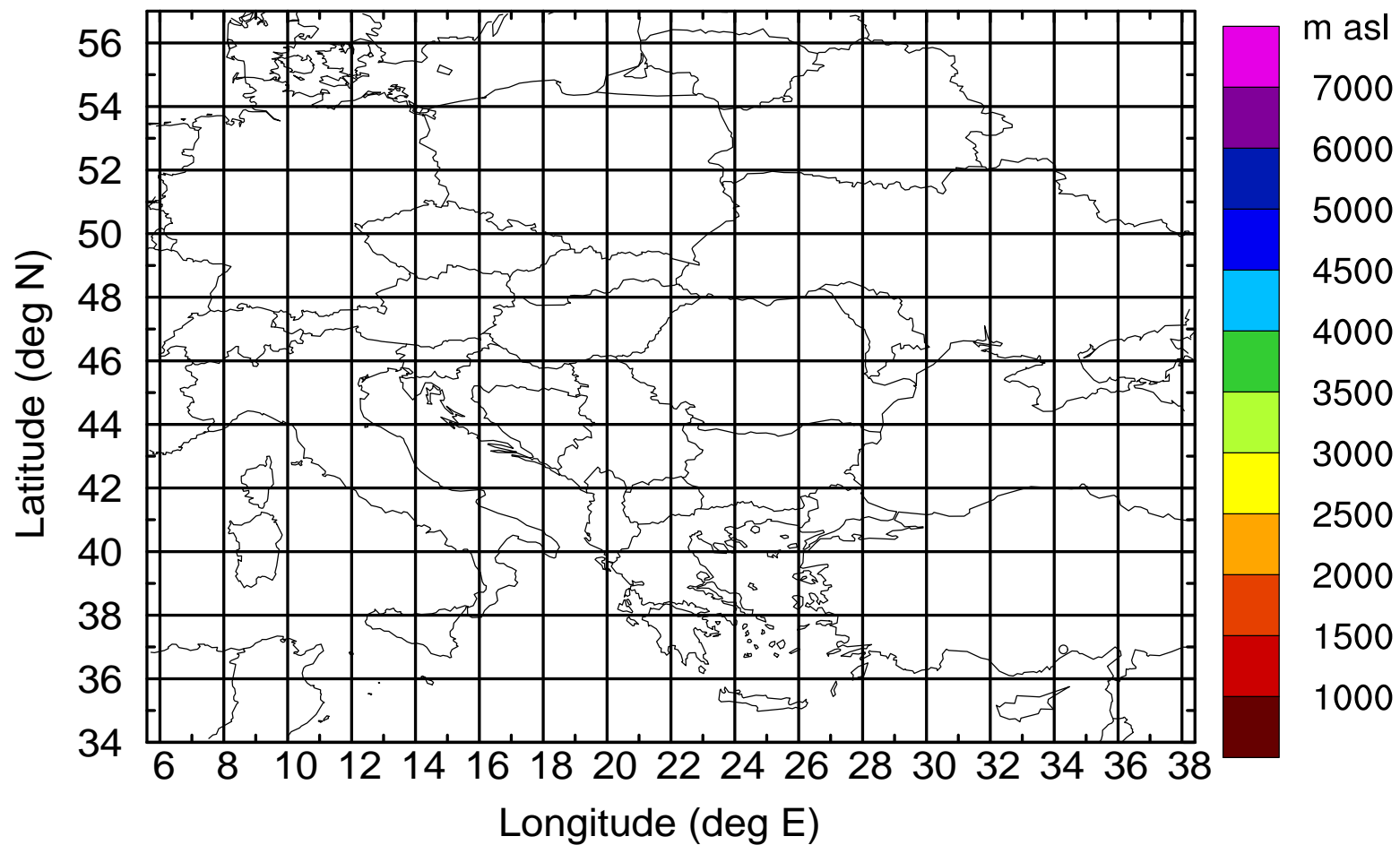
Level #2 of flight 170425a

BWD 20170425/08 -07H = 25/01 UTC



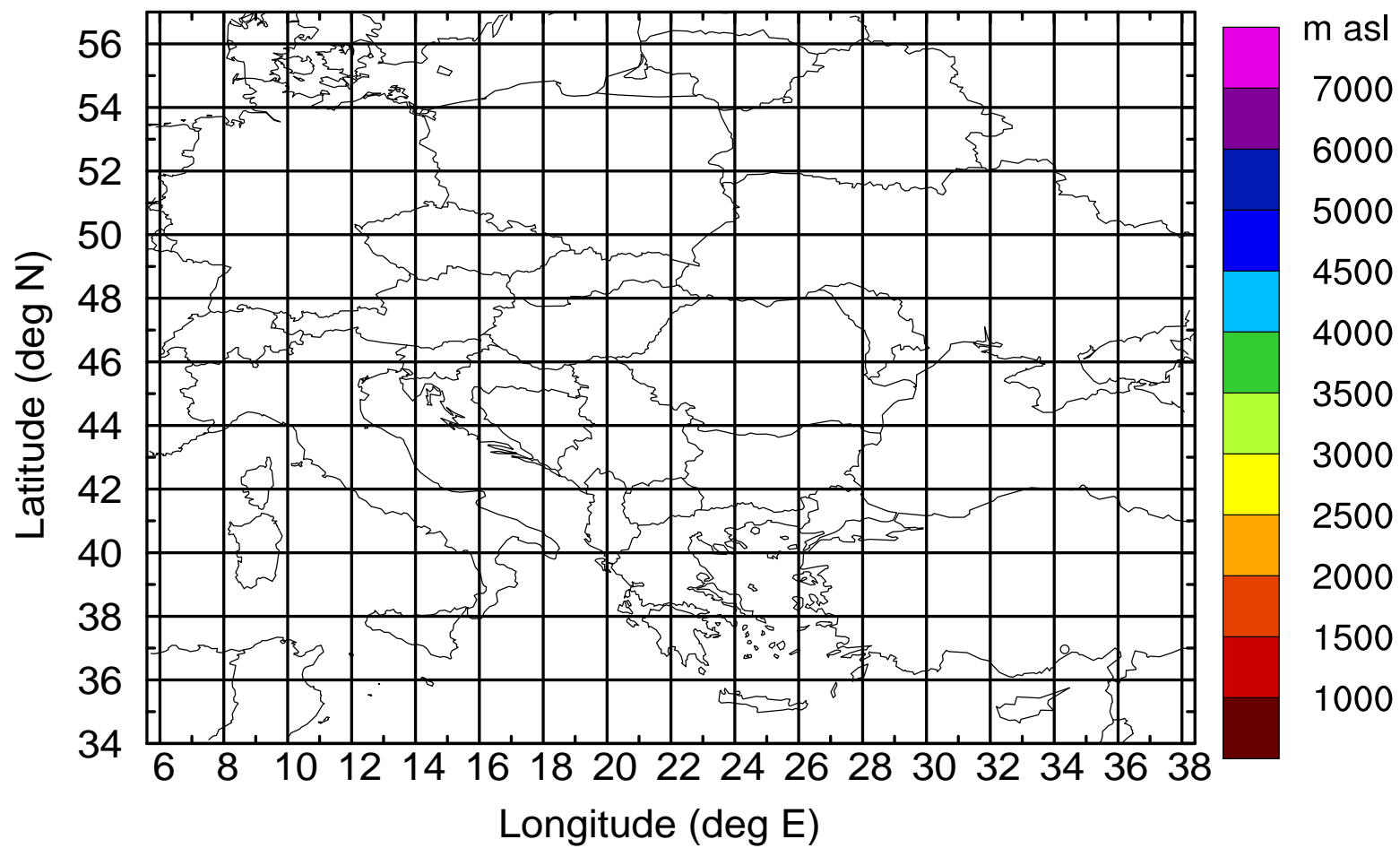
Level #2 of flight 170425a

BWD 20170425/08 -07H = 25/01 UTC



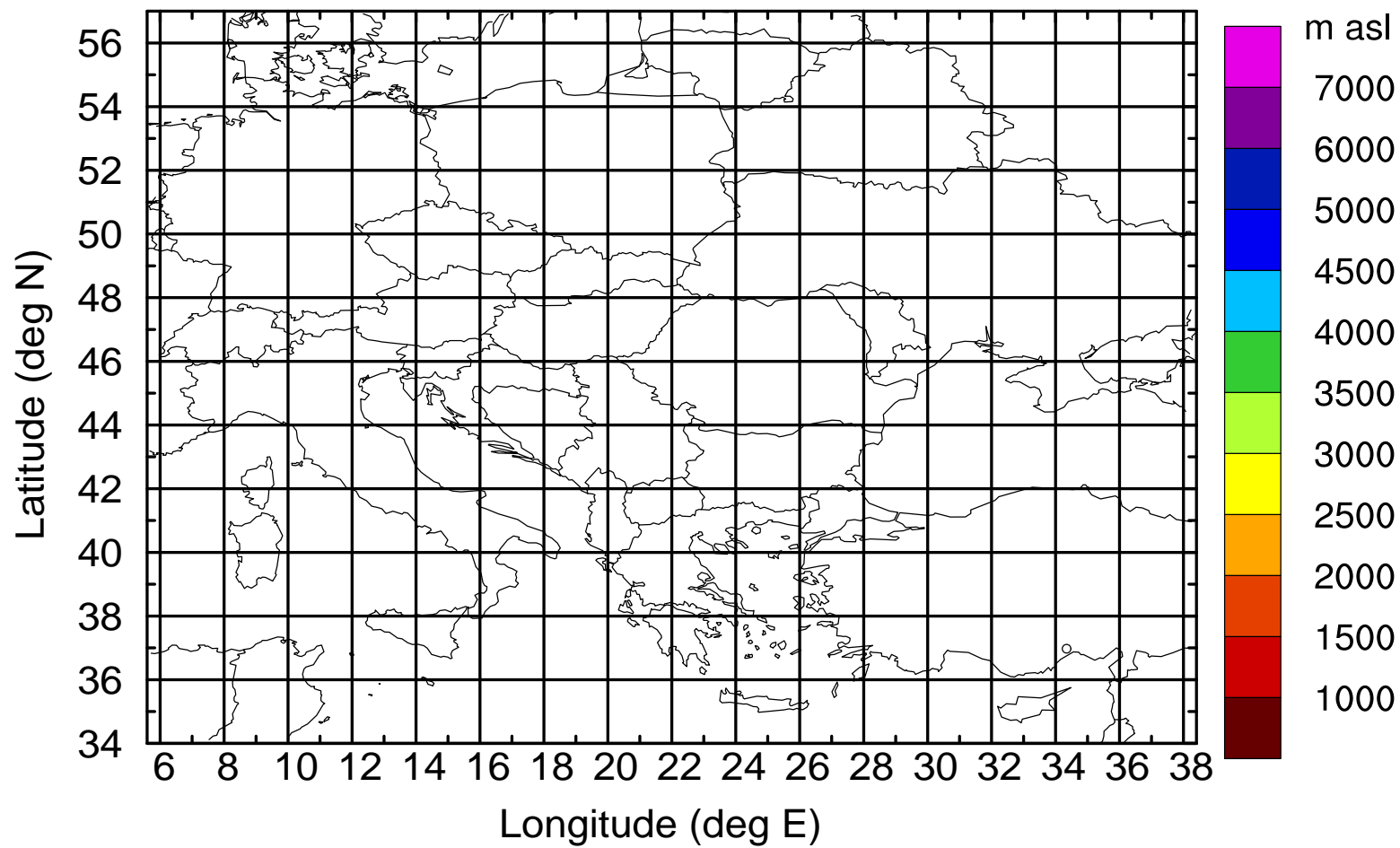
Level #2 of flight 170425a

BWD 20170425/08 -07H = 25/01 UTC



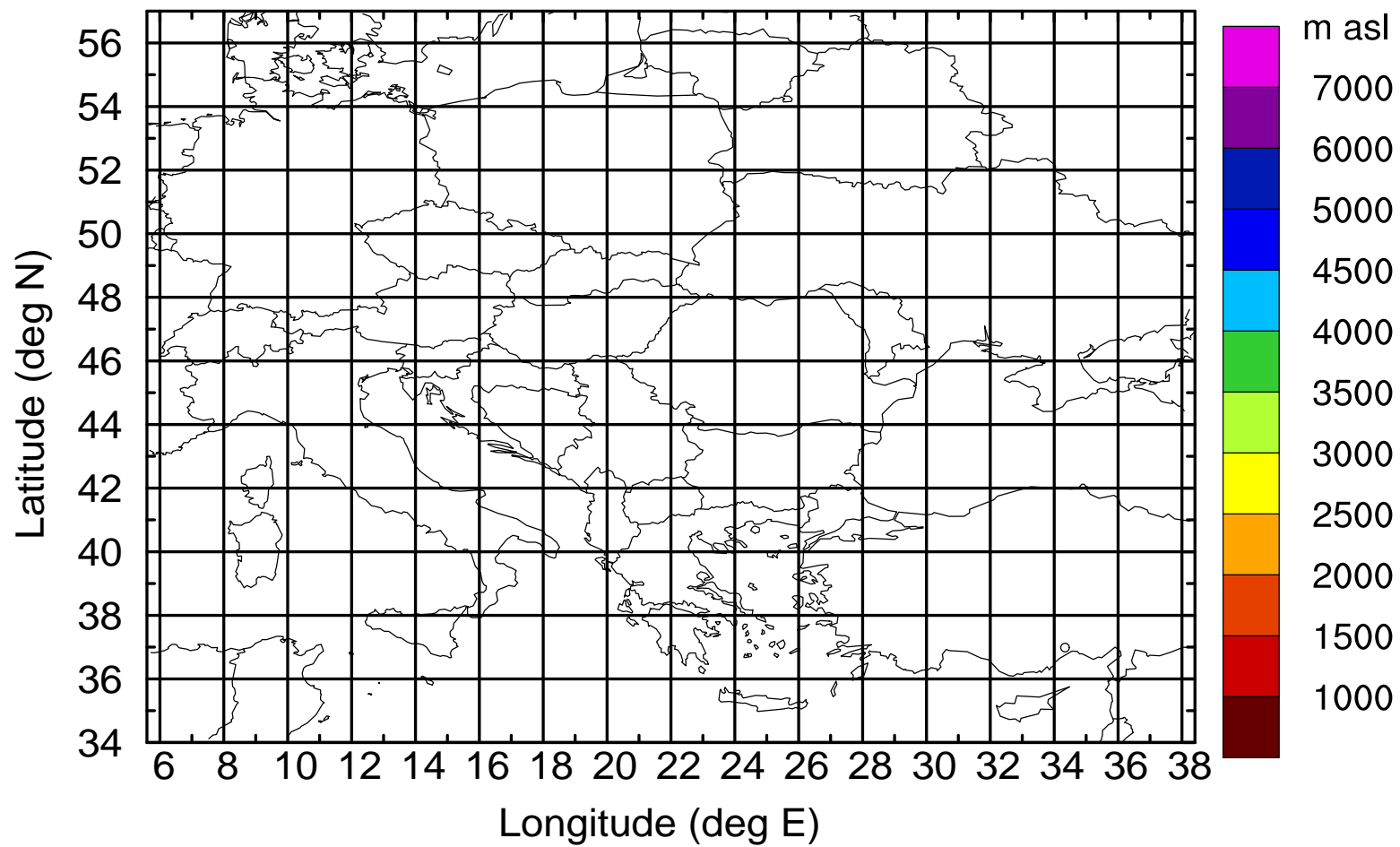
Level #2 of flight 170425a

BWD 20170425/08 -07H = 25/01 UTC



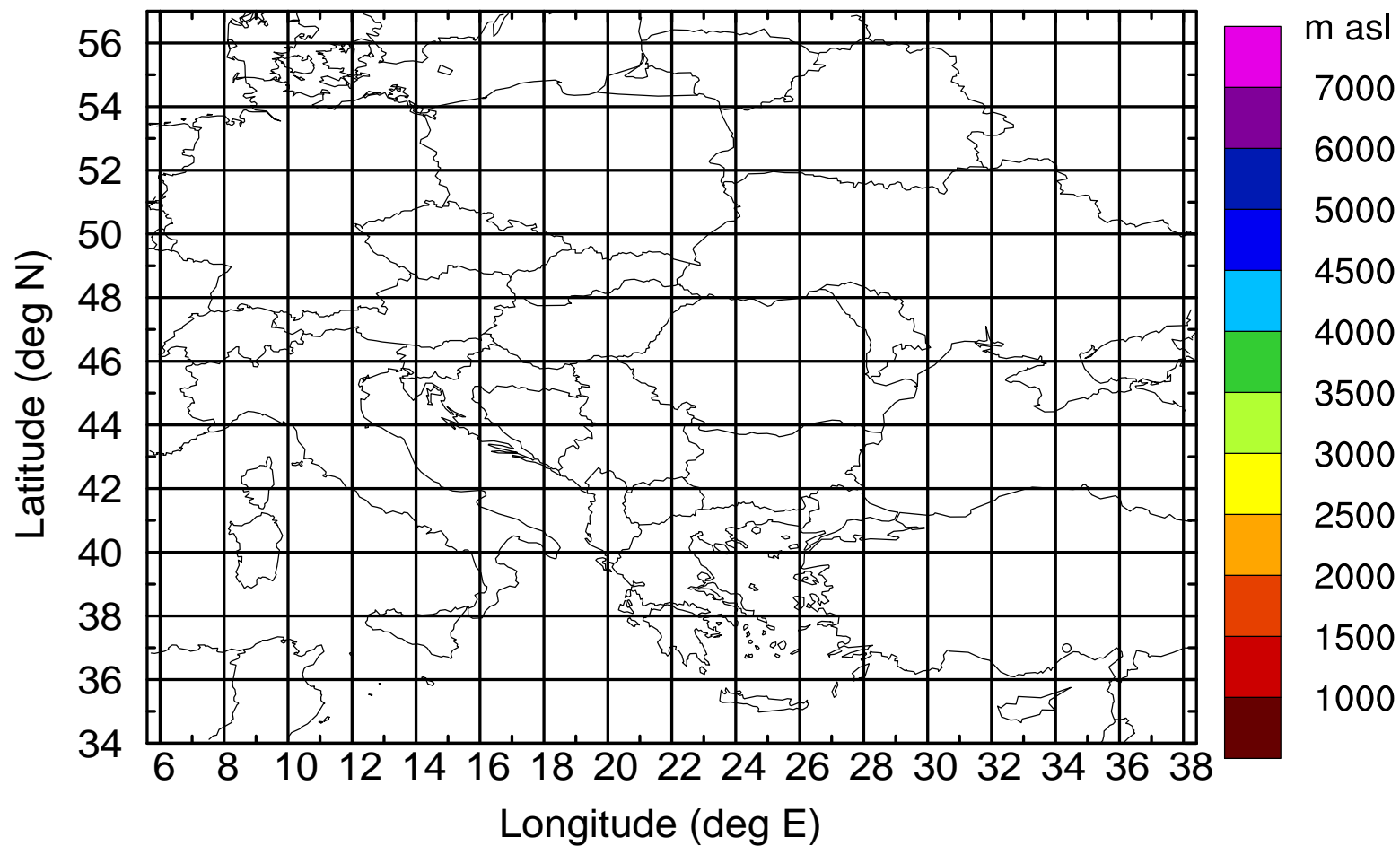
Level #2 of flight 170425a

BWD 20170425/08 -07H = 25/01 UTC



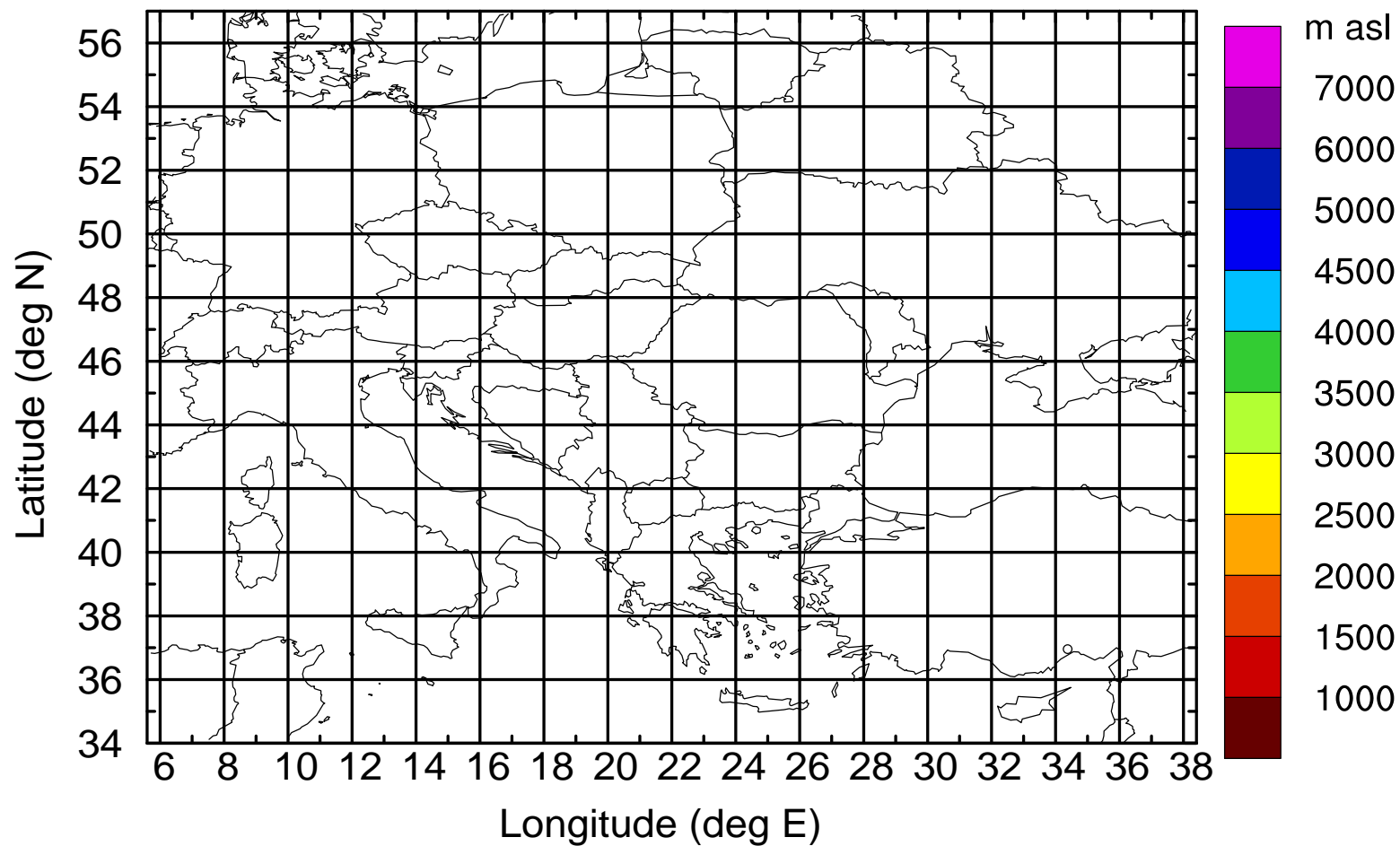
Level #2 of flight 170425a

BWD 20170425/08 -07H = 25/01 UTC



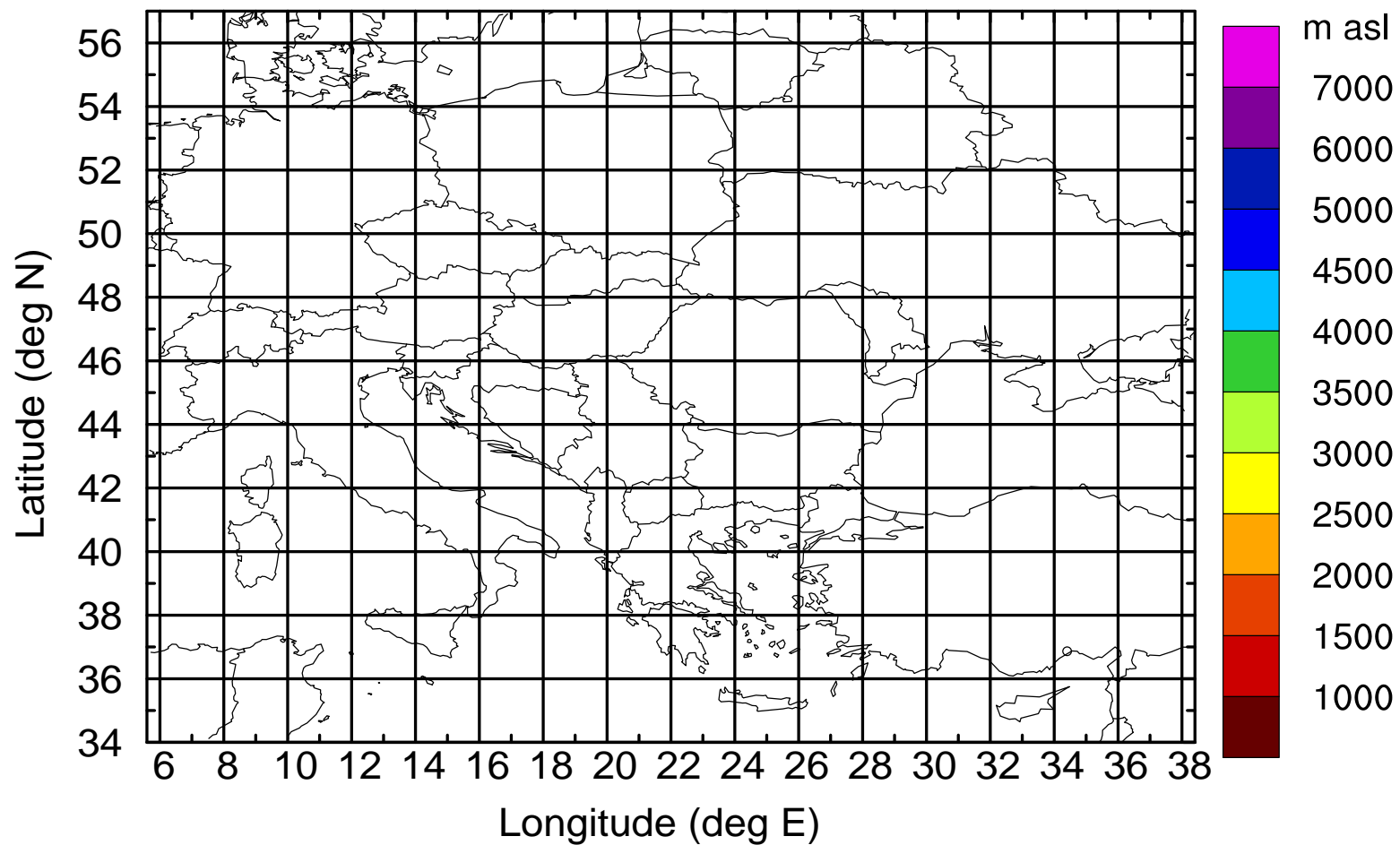
Level #2 of flight 170425a

BWD 20170425/08 -07H = 25/01 UTC



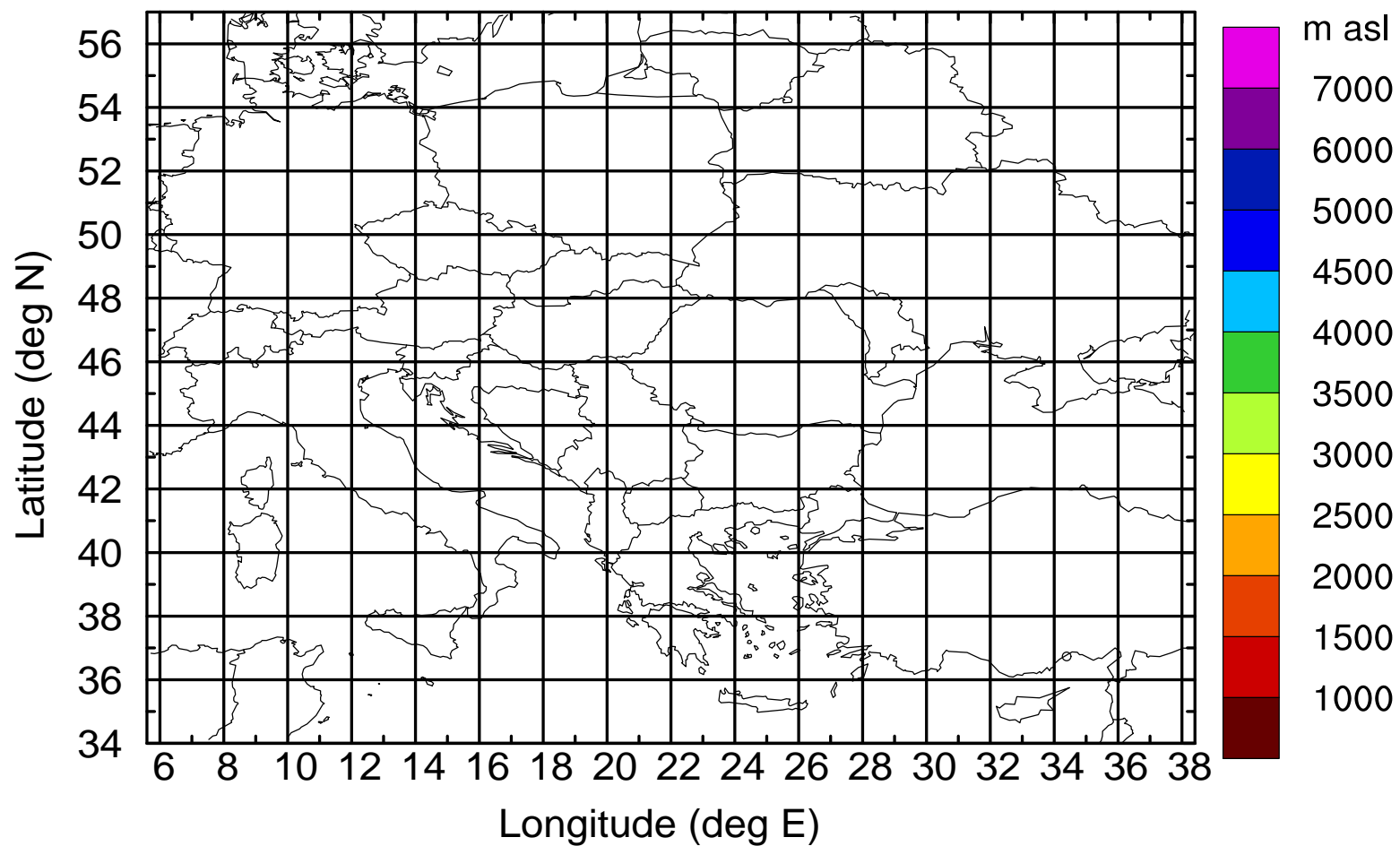
Level #2 of flight 170425a

BWD 20170425/08 -07H = 25/01 UTC



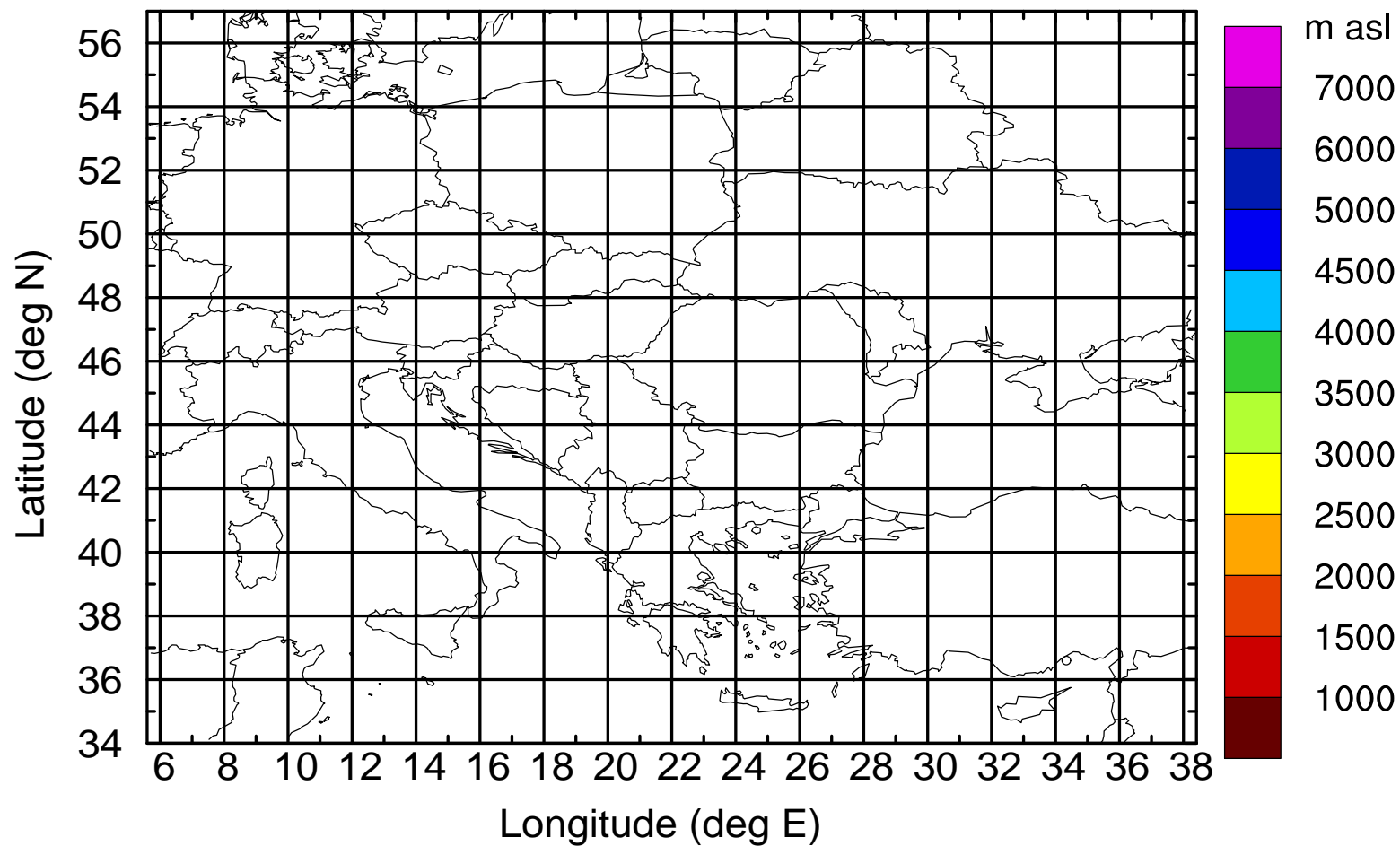
Level #2 of flight 170425a

BWD 20170425/08 -07H = 25/01 UTC



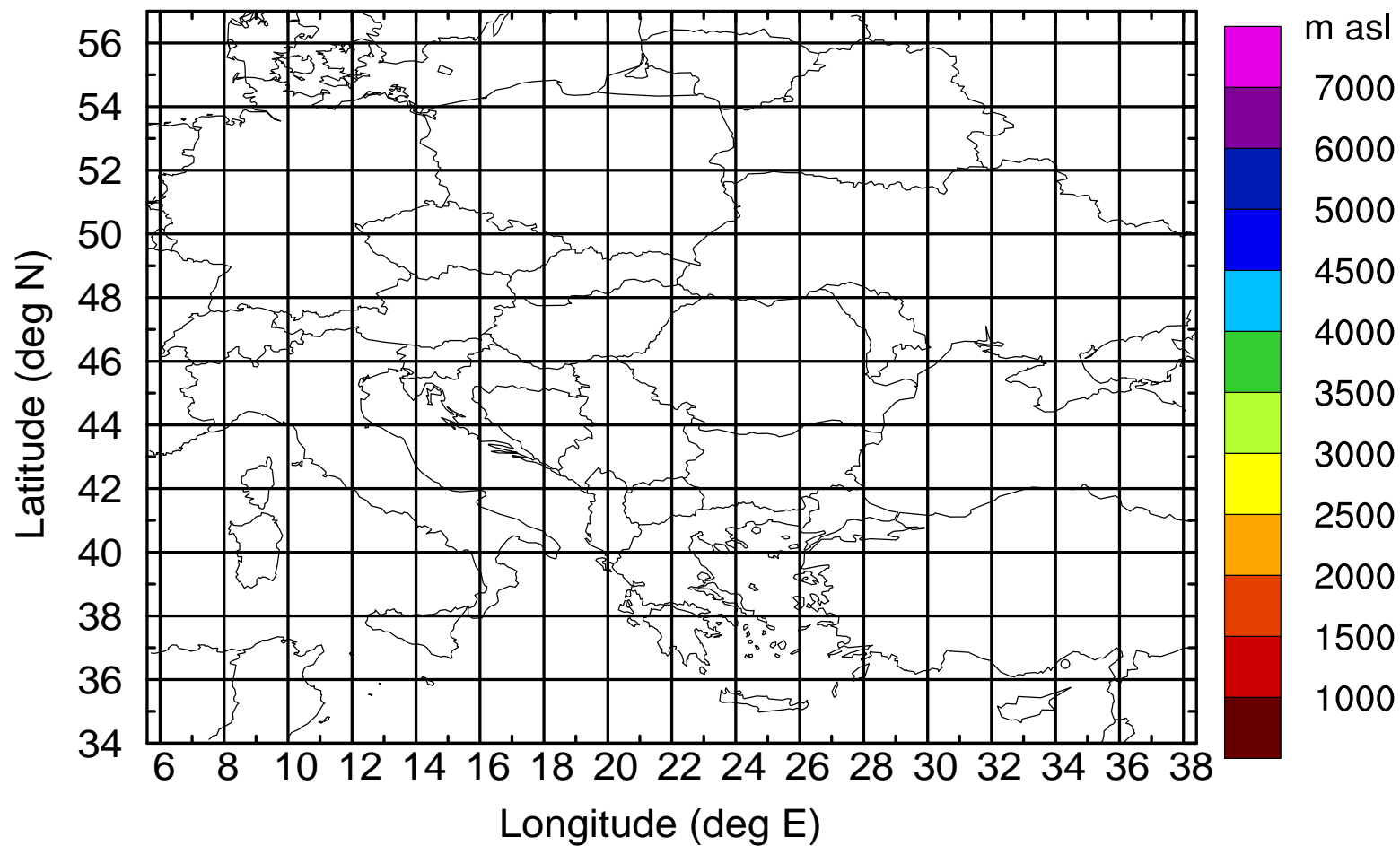
Level #2 of flight 170425a

BWD 20170425/08 -07H = 25/01 UTC



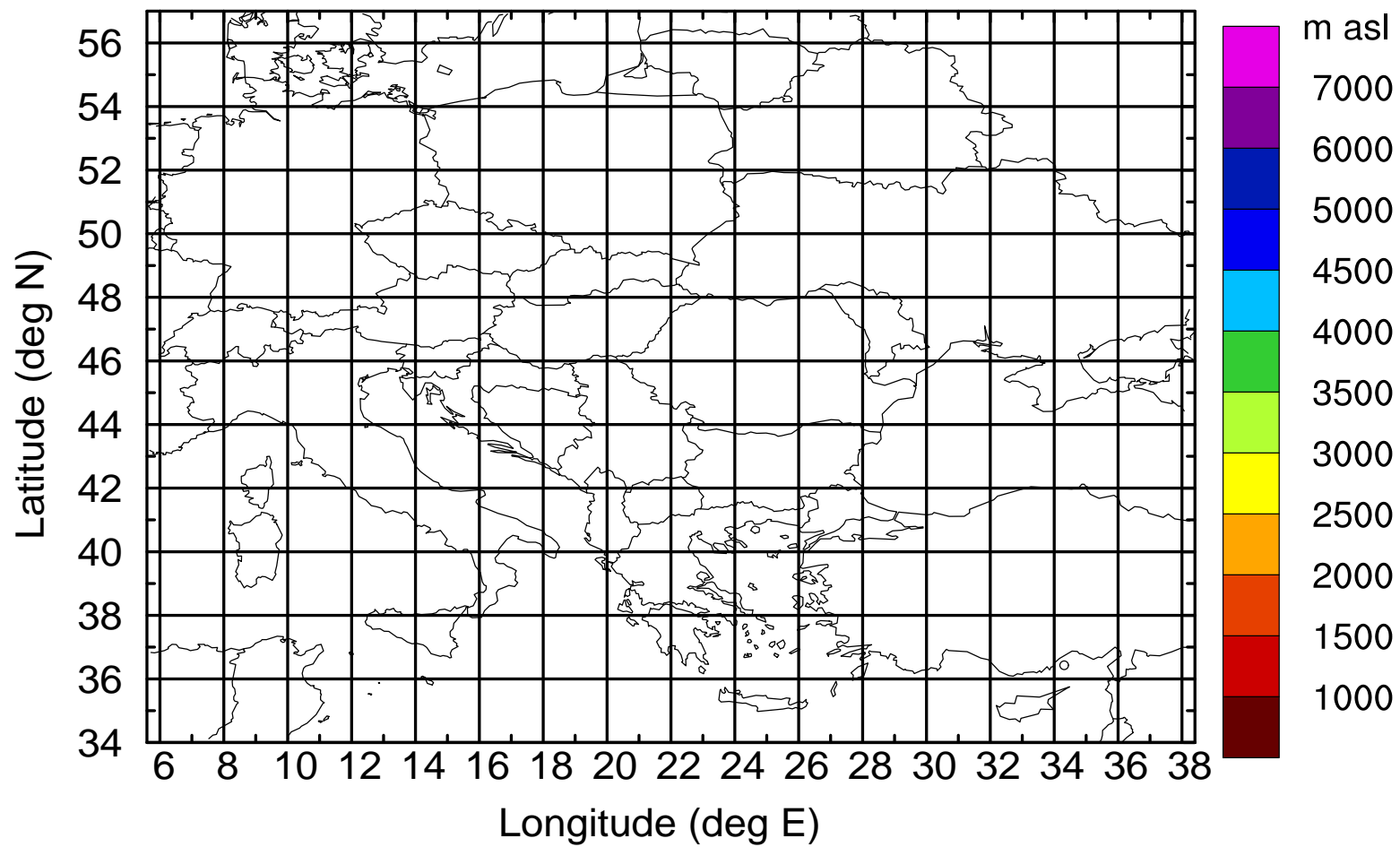
Level #2 of flight 170425a

BWD 20170425/08 -07H = 25/01 UTC



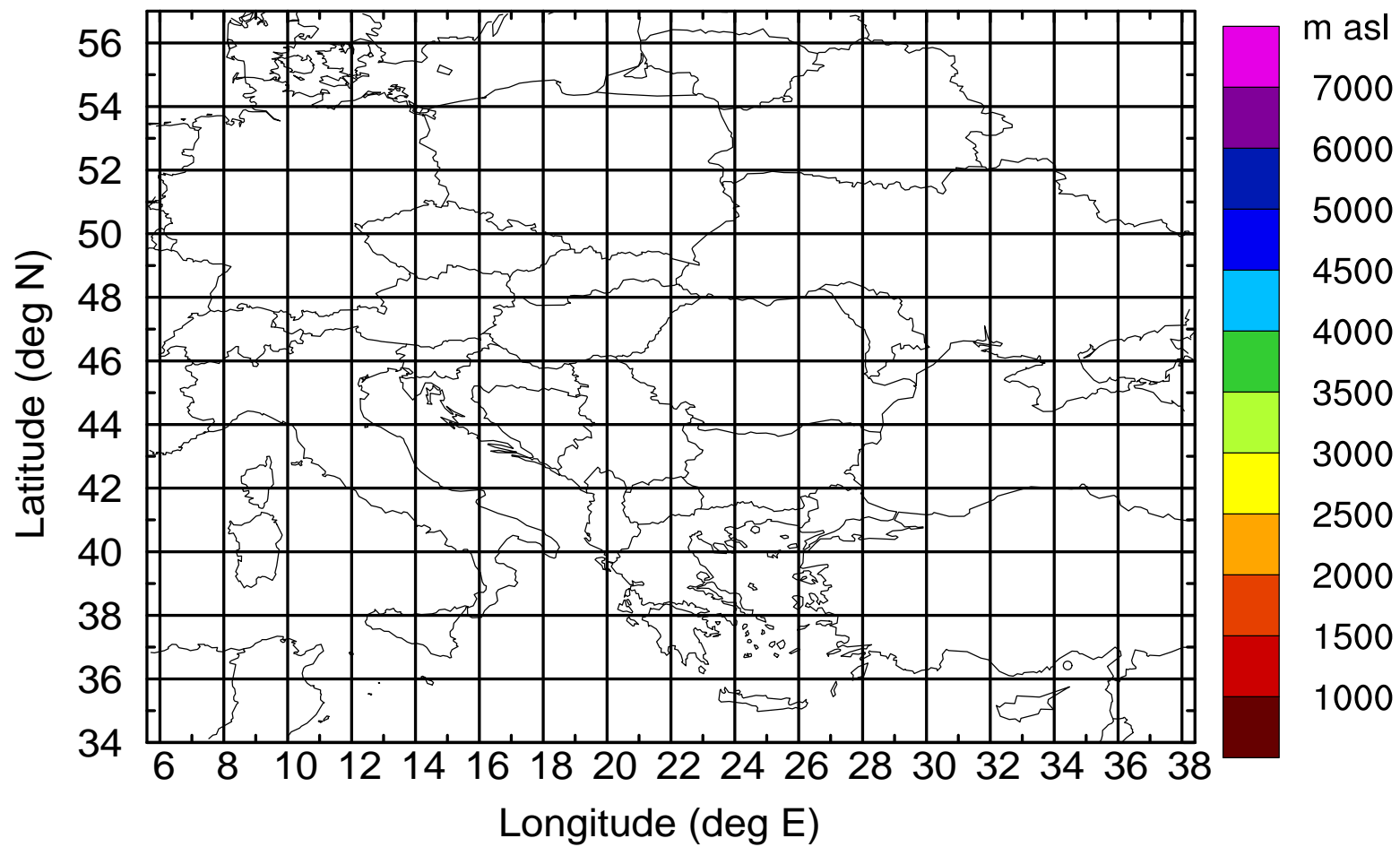
Level #2 of flight 170425a

BWD 20170425/08 -07H = 25/01 UTC



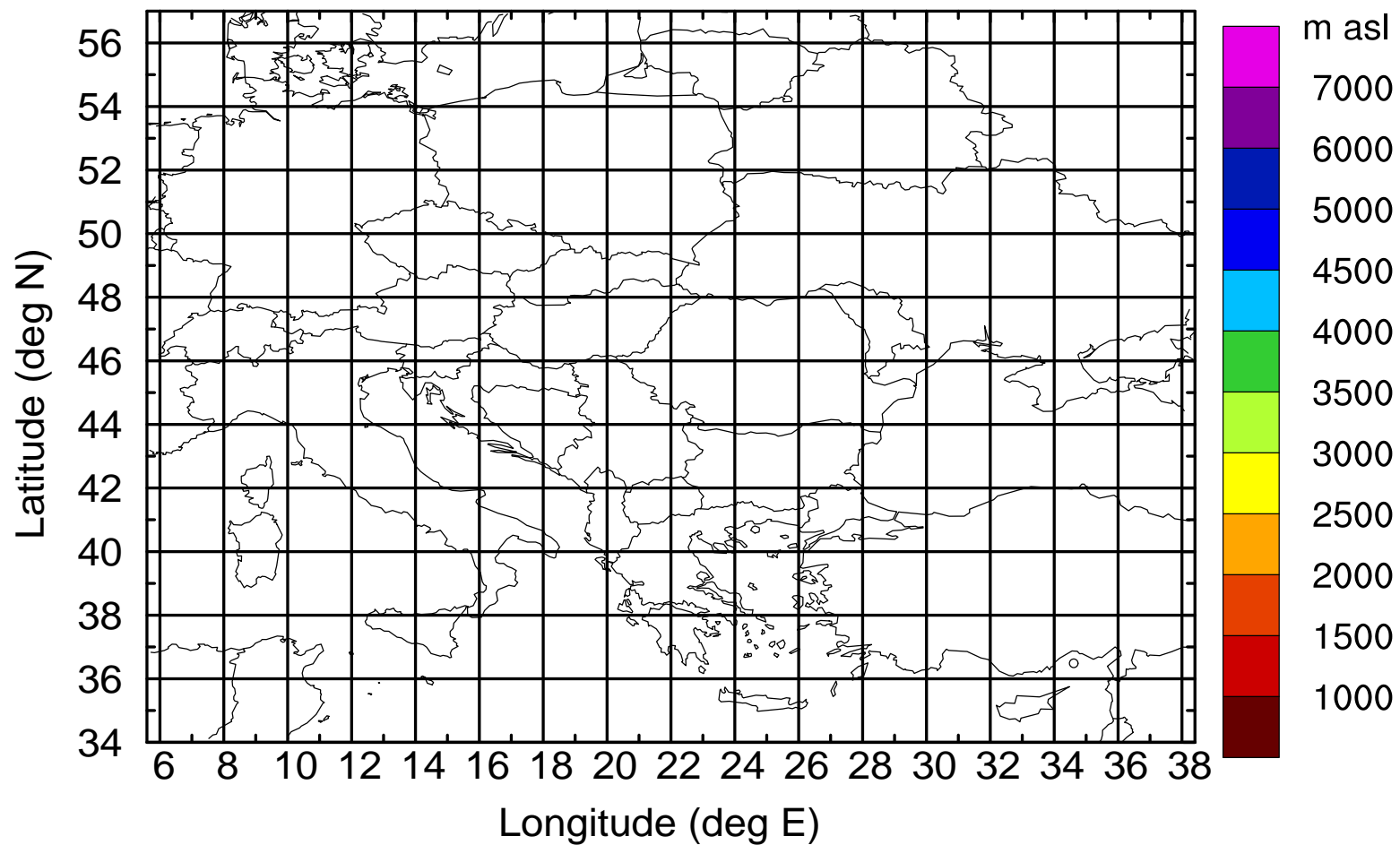
Level #2 of flight 170425a

BWD 20170425/08 -07H = 25/01 UTC



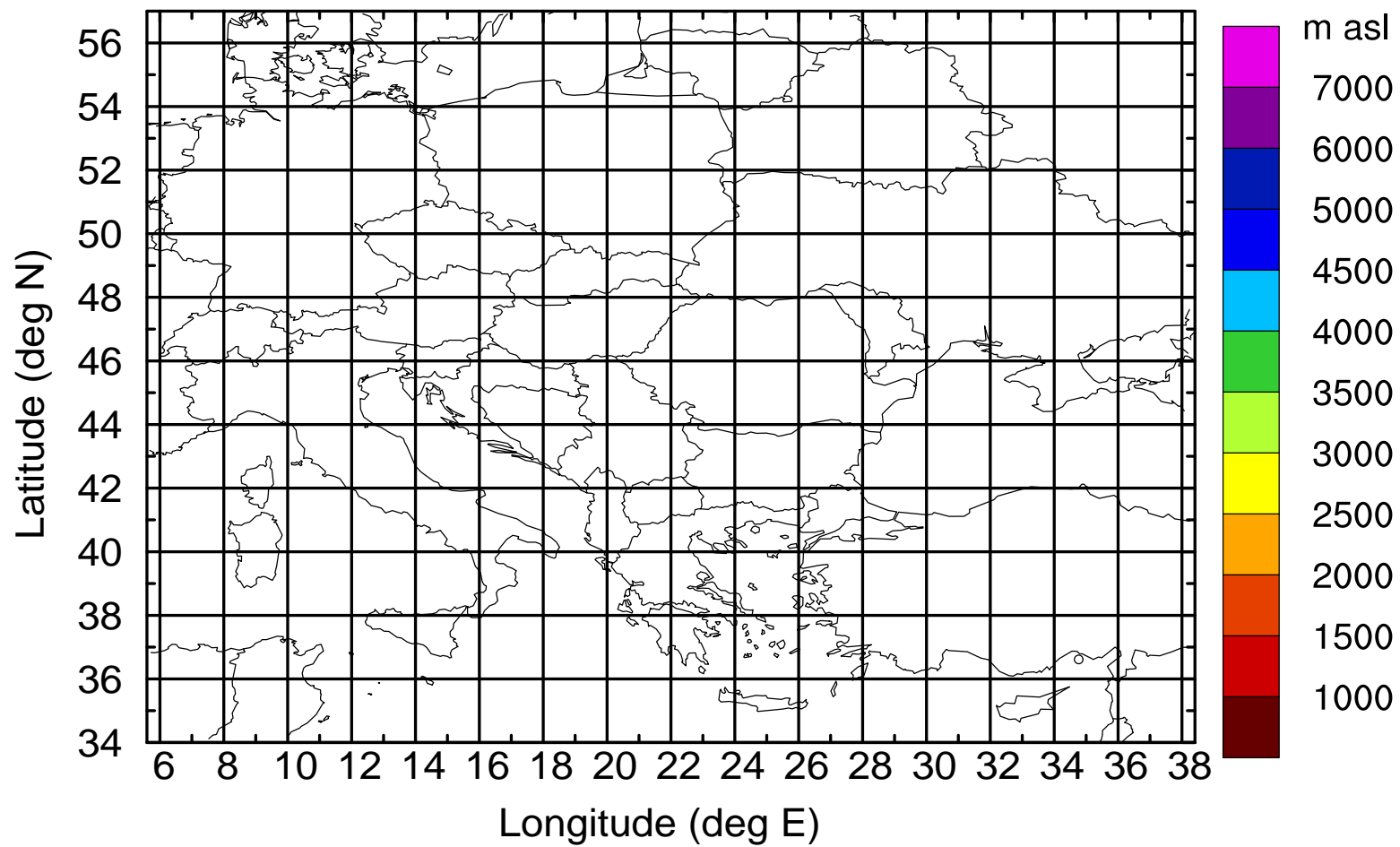
Level #2 of flight 170425a

BWD 20170425/08 -07H = 25/01 UTC



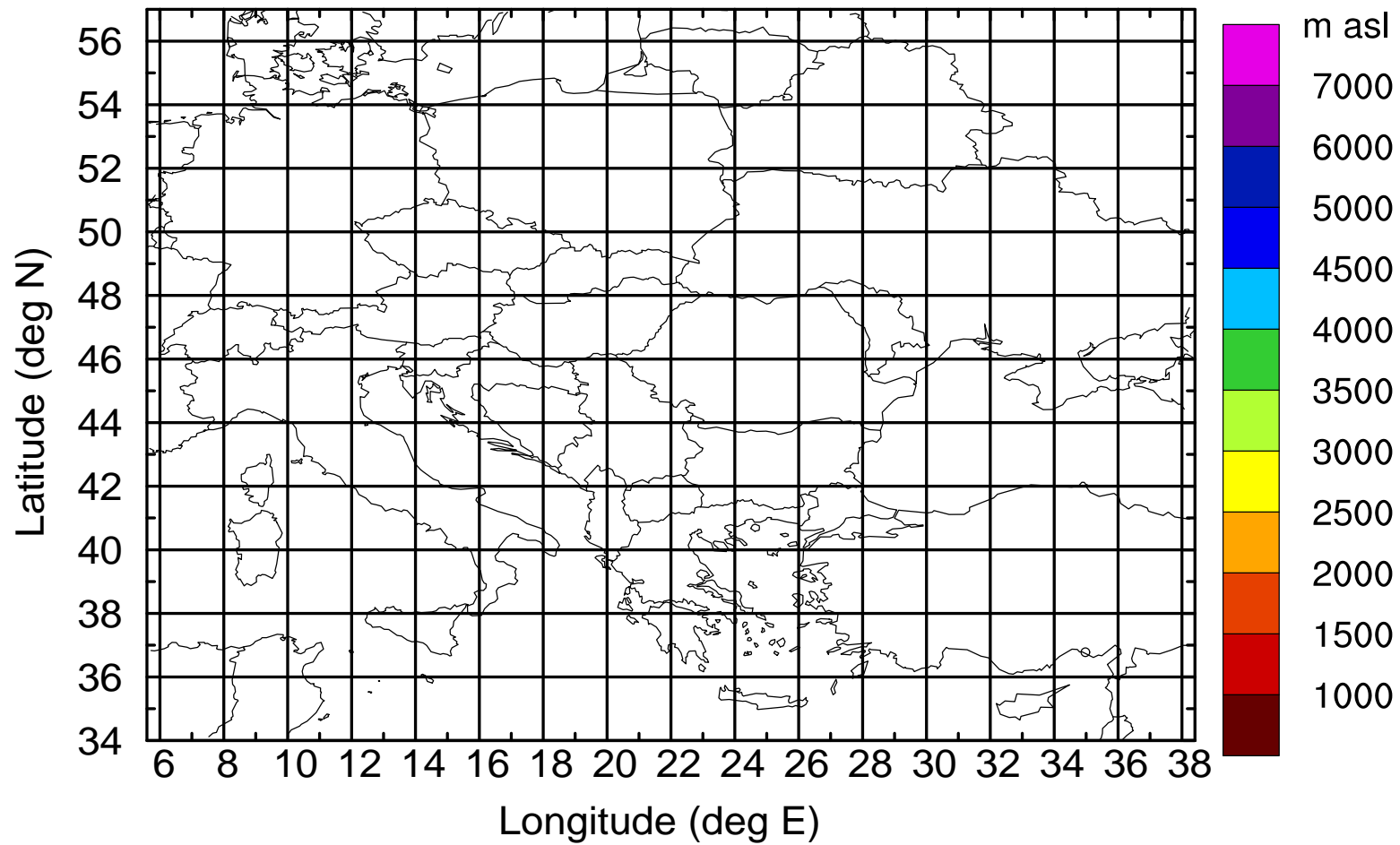
Level #2 of flight 170425a

BWD 20170425/08 -07H = 25/01 UTC



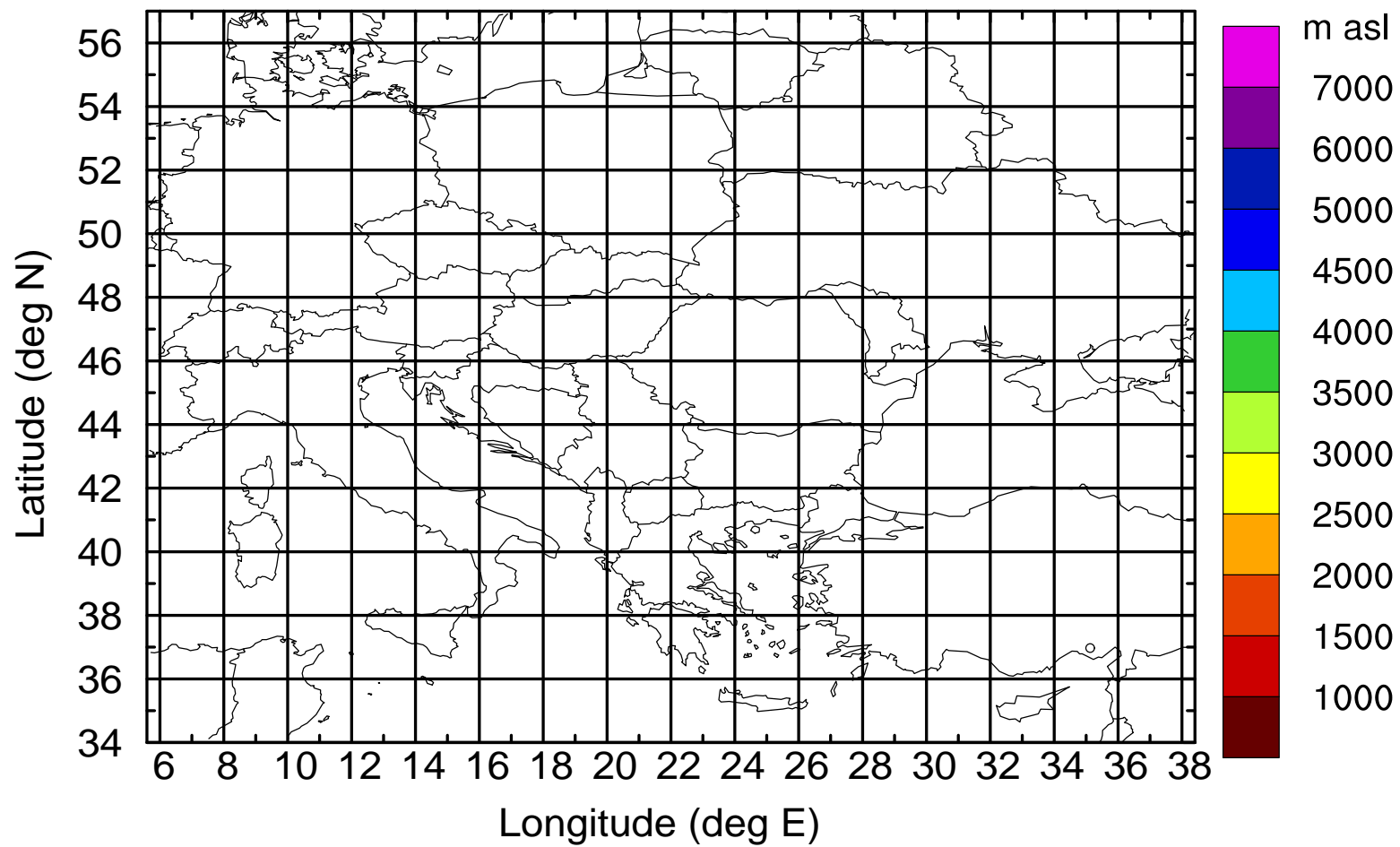
Level #2 of flight 170425a

BWD 20170425/08 -07H = 25/01 UTC



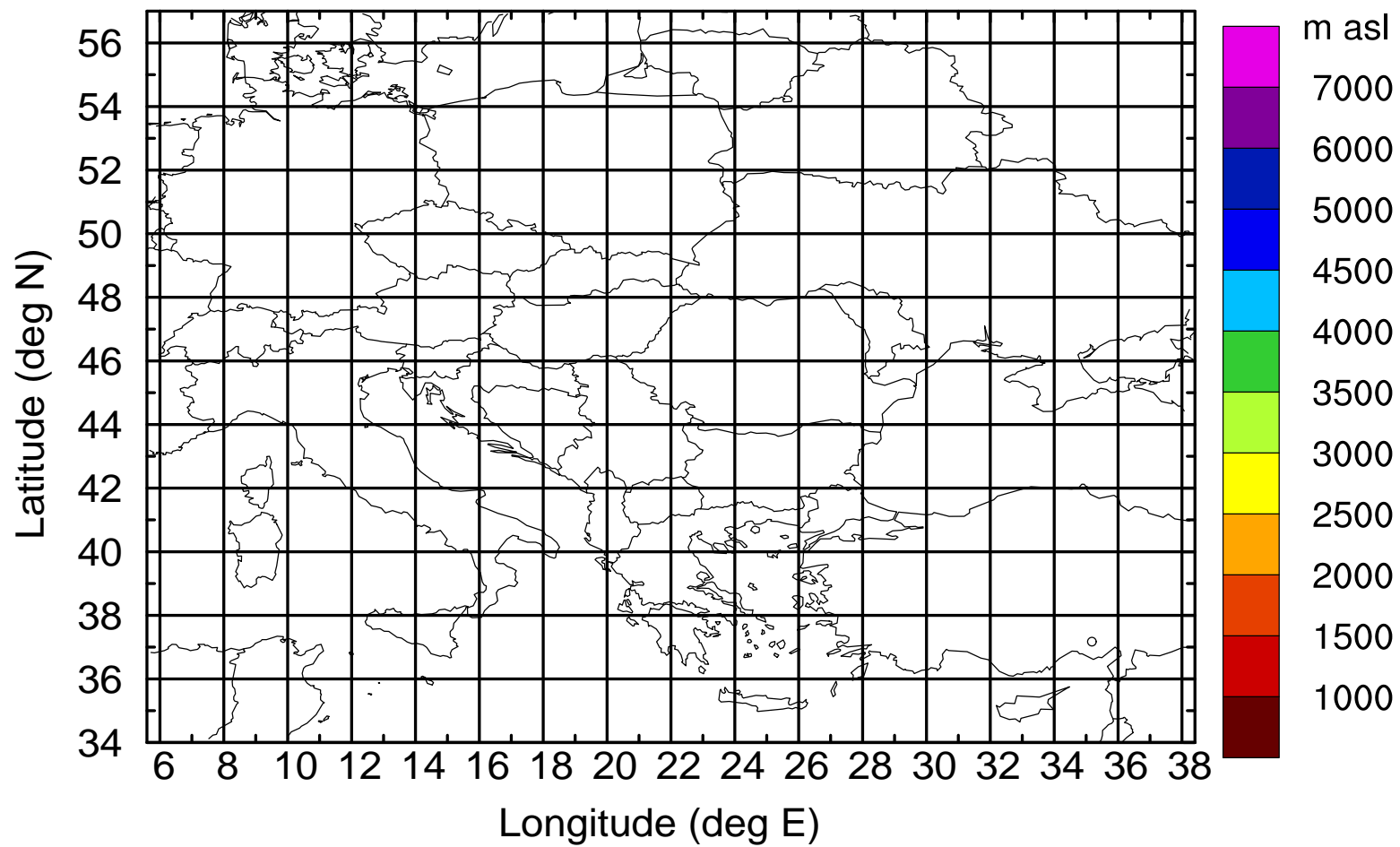
Level #2 of flight 170425a

BWD 20170425/08 -07H = 25/01 UTC



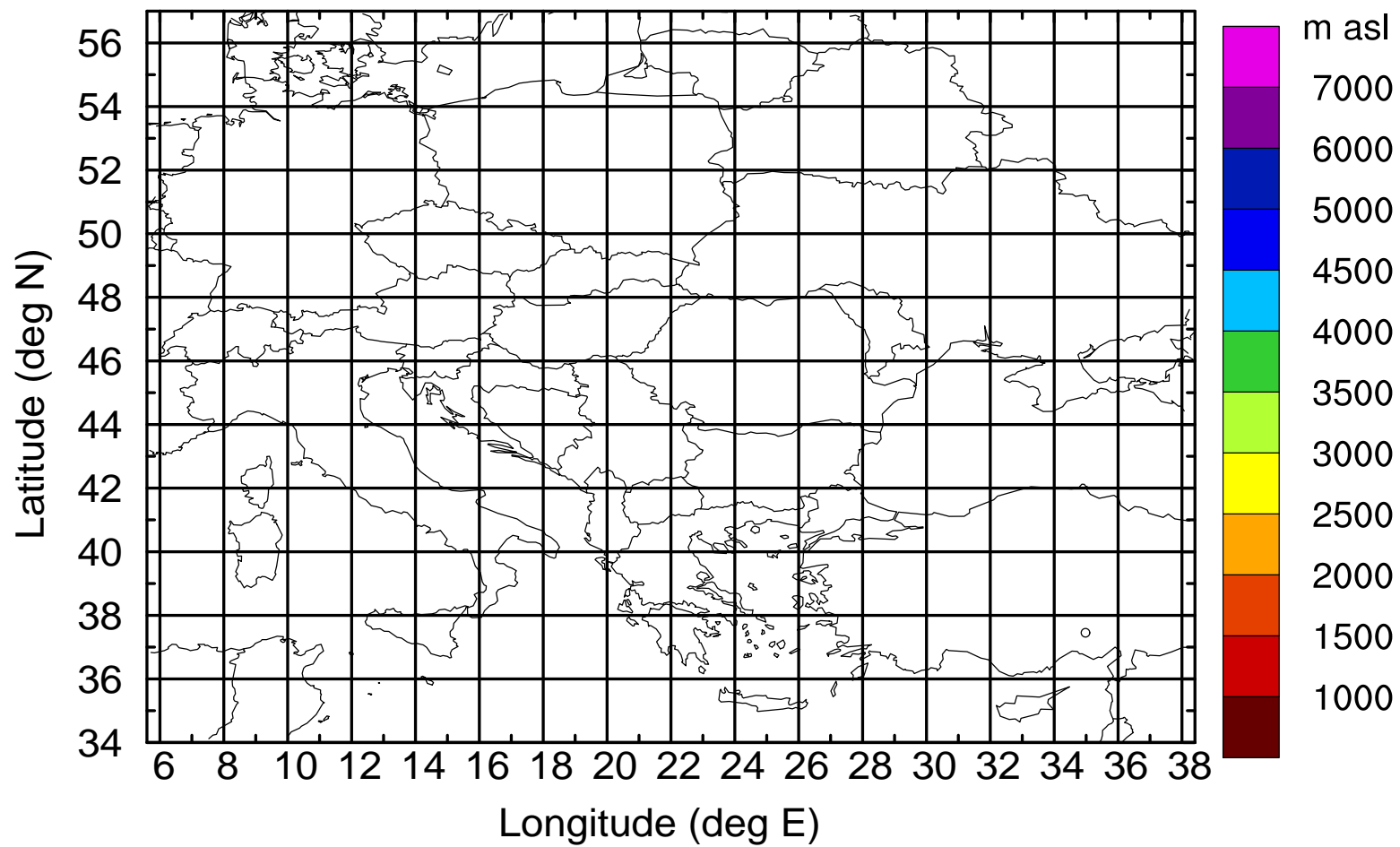
Level #2 of flight 170425a

BWD 20170425/08 -07H = 25/01 UTC



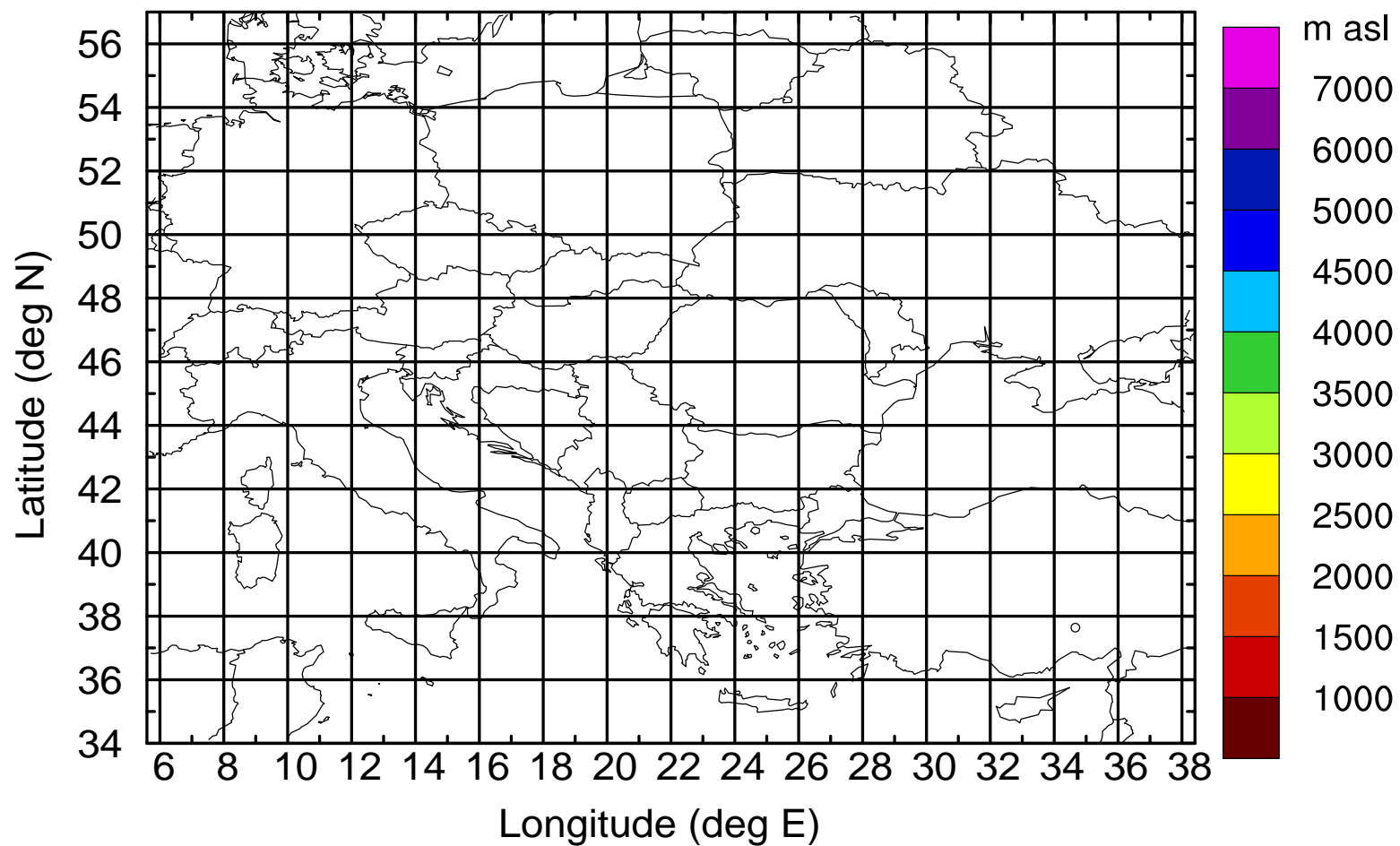
Level #2 of flight 170425a

BWD 20170425/08 -07H = 25/01 UTC



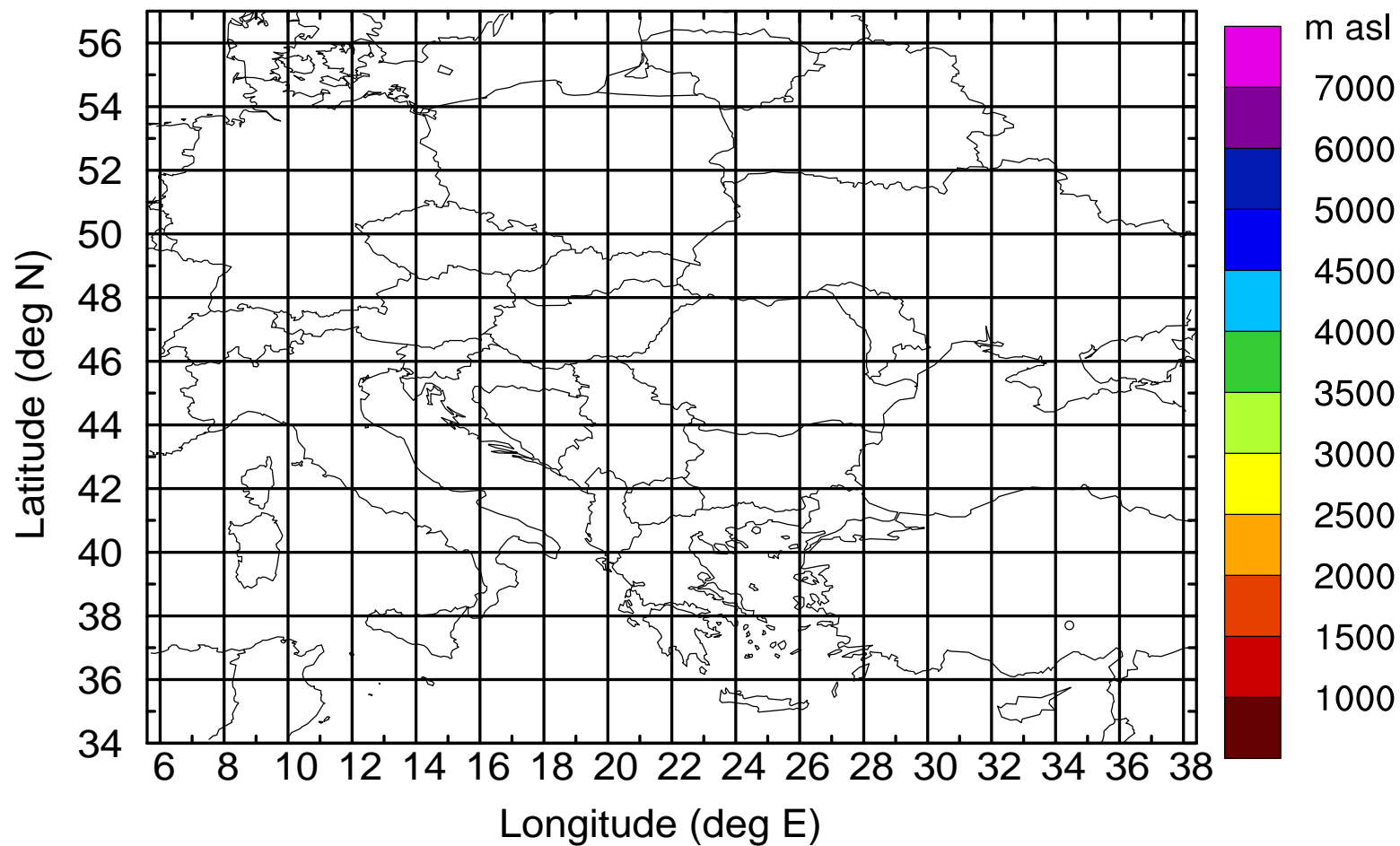
Level #2 of flight 170425a

BWD 20170425/08 -07H = 25/01 UTC



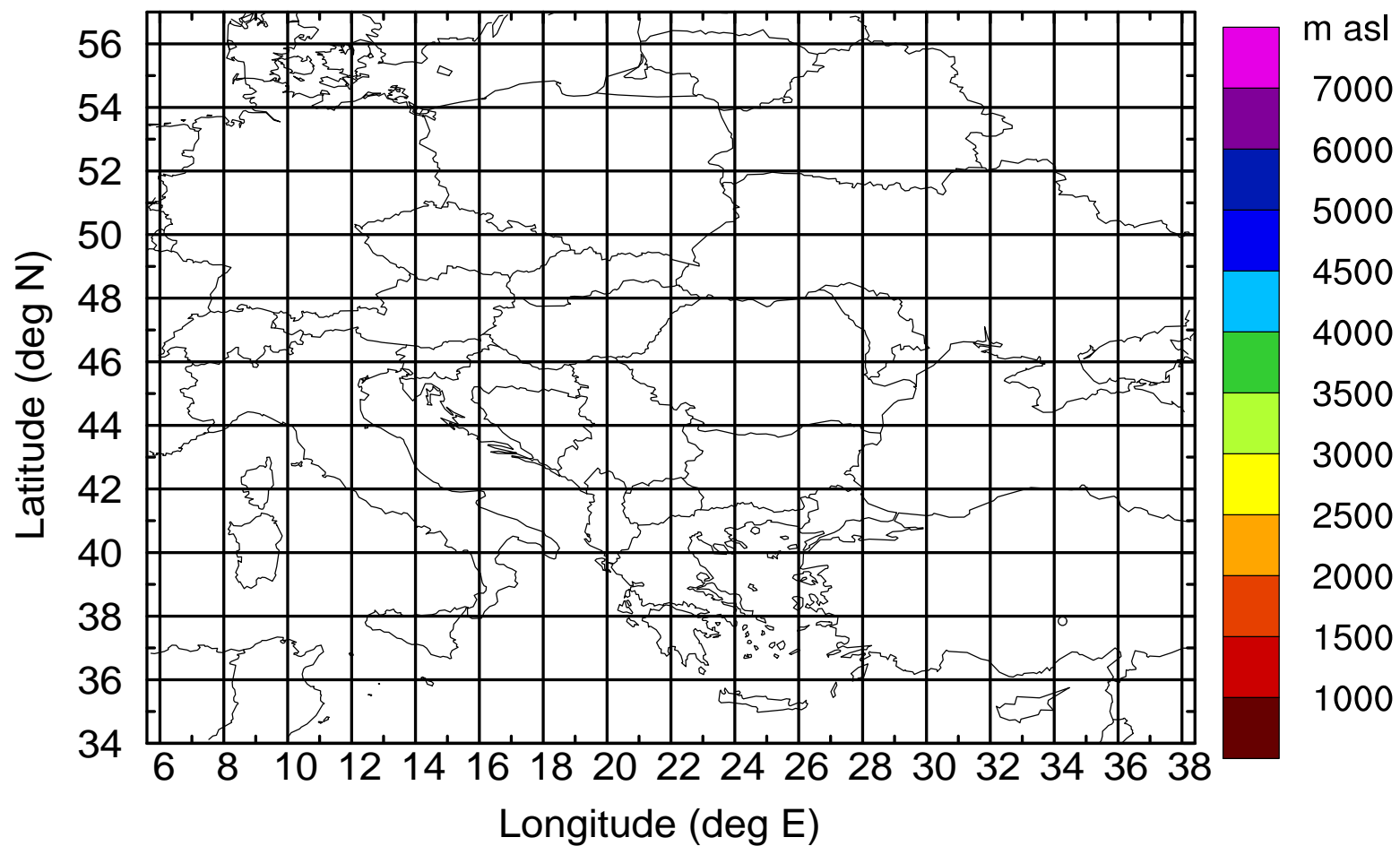
Level #2 of flight 170425a

BWD 20170425/08 -07H = 25/01 UTC



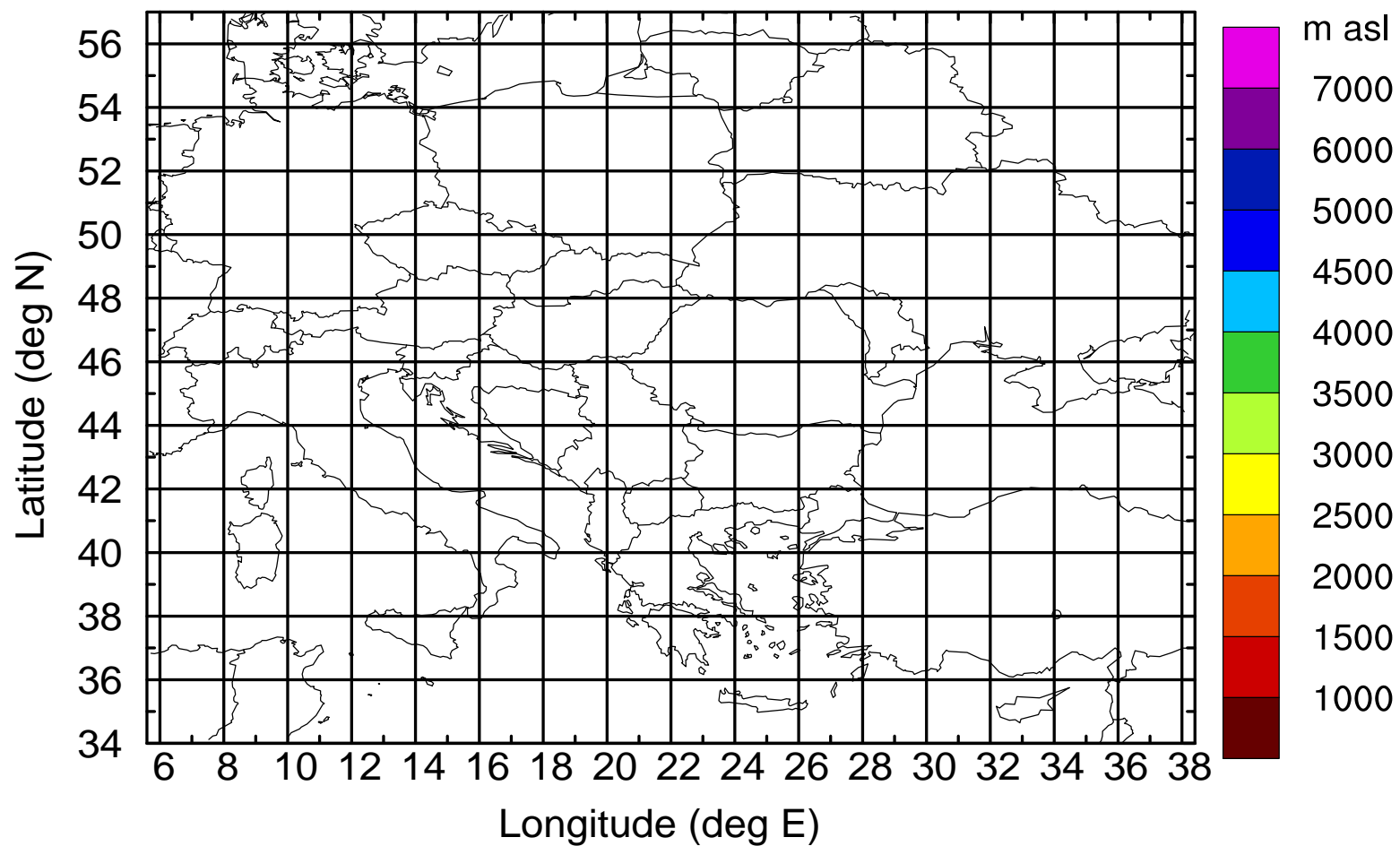
Level #2 of flight 170425a

BWD 20170425/08 -07H = 25/01 UTC



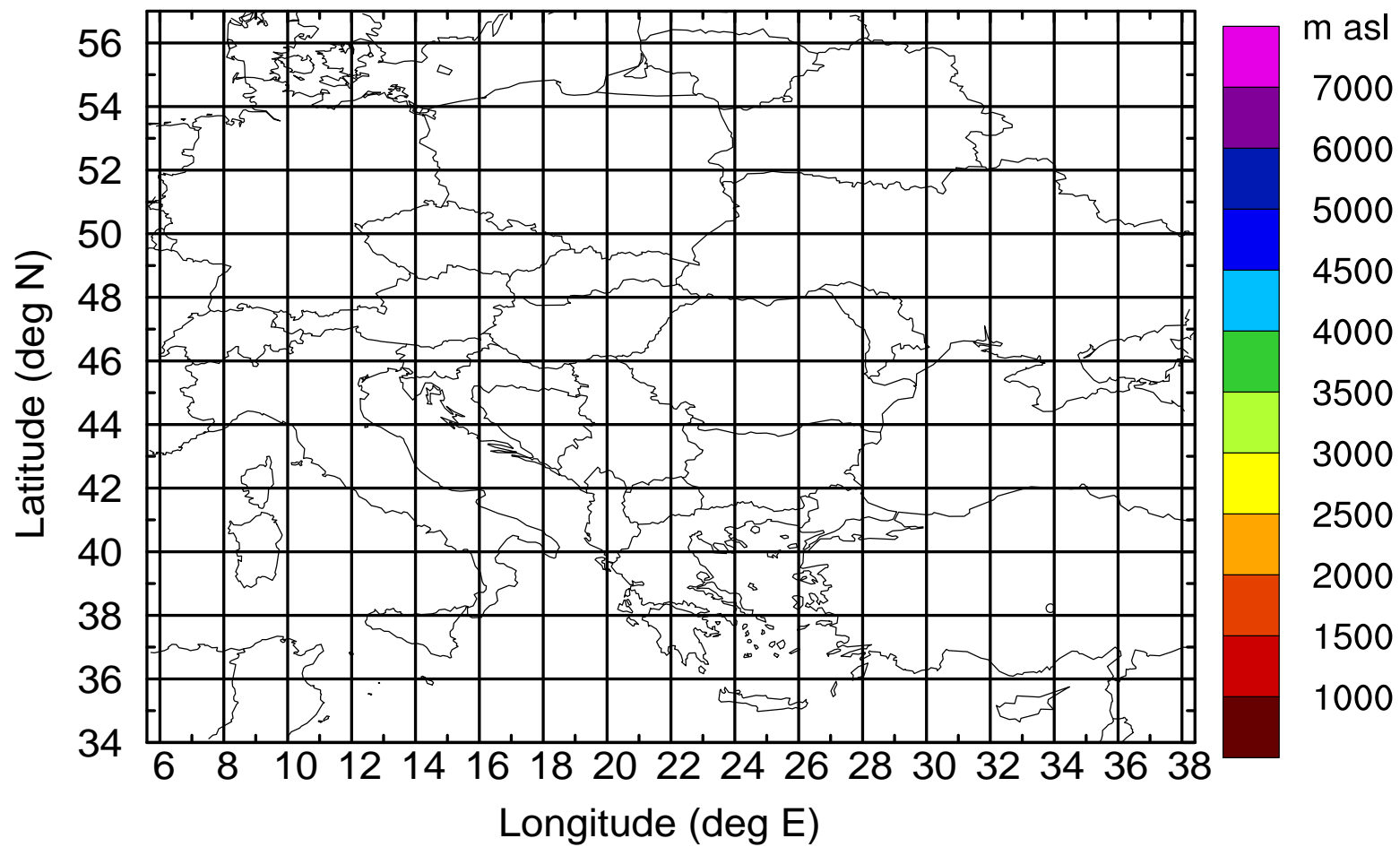
Level #2 of flight 170425a

BWD 20170425/08 -07H = 25/01 UTC



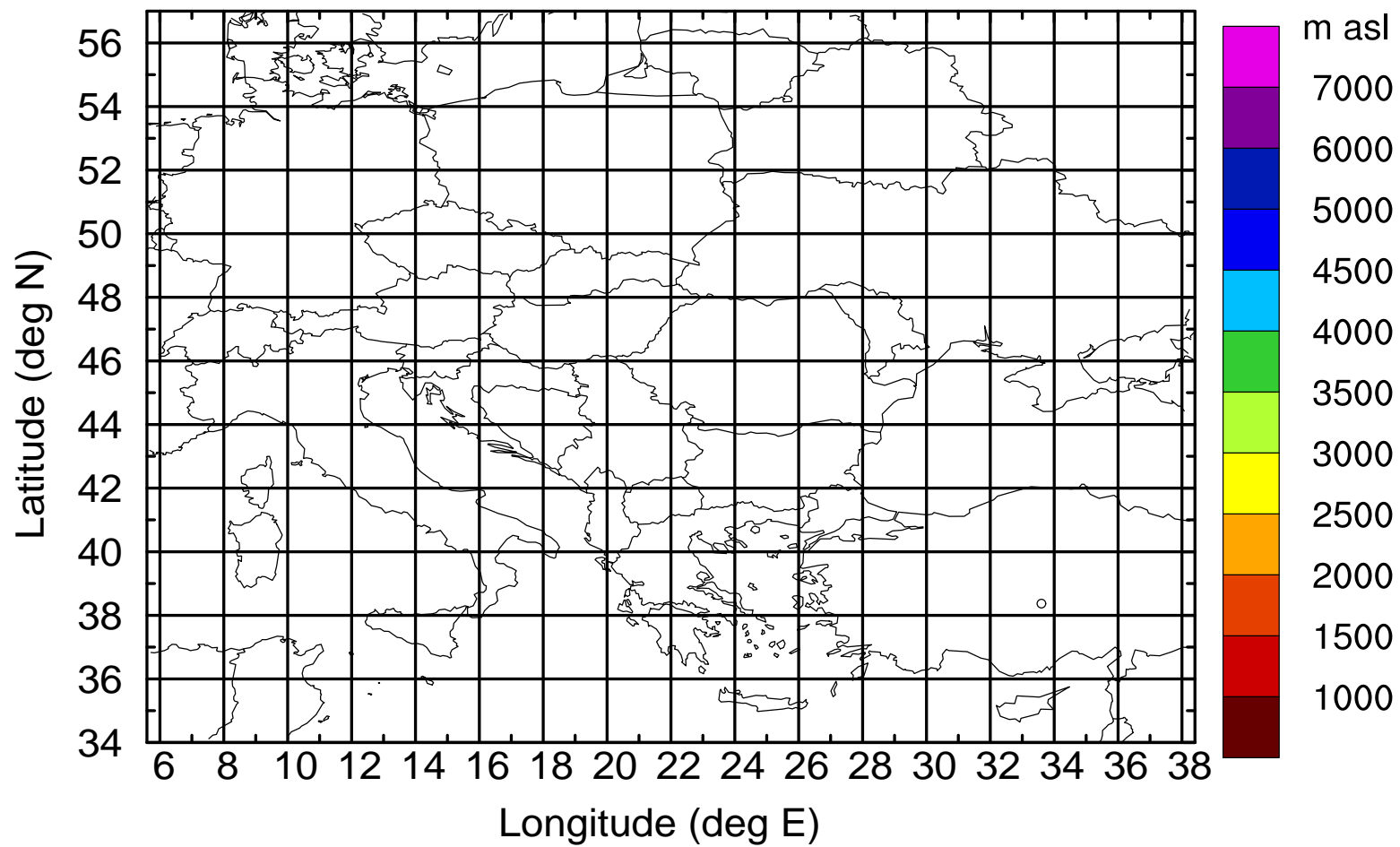
Level #2 of flight 170425a

BWD 20170425/08 -07H = 25/01 UTC



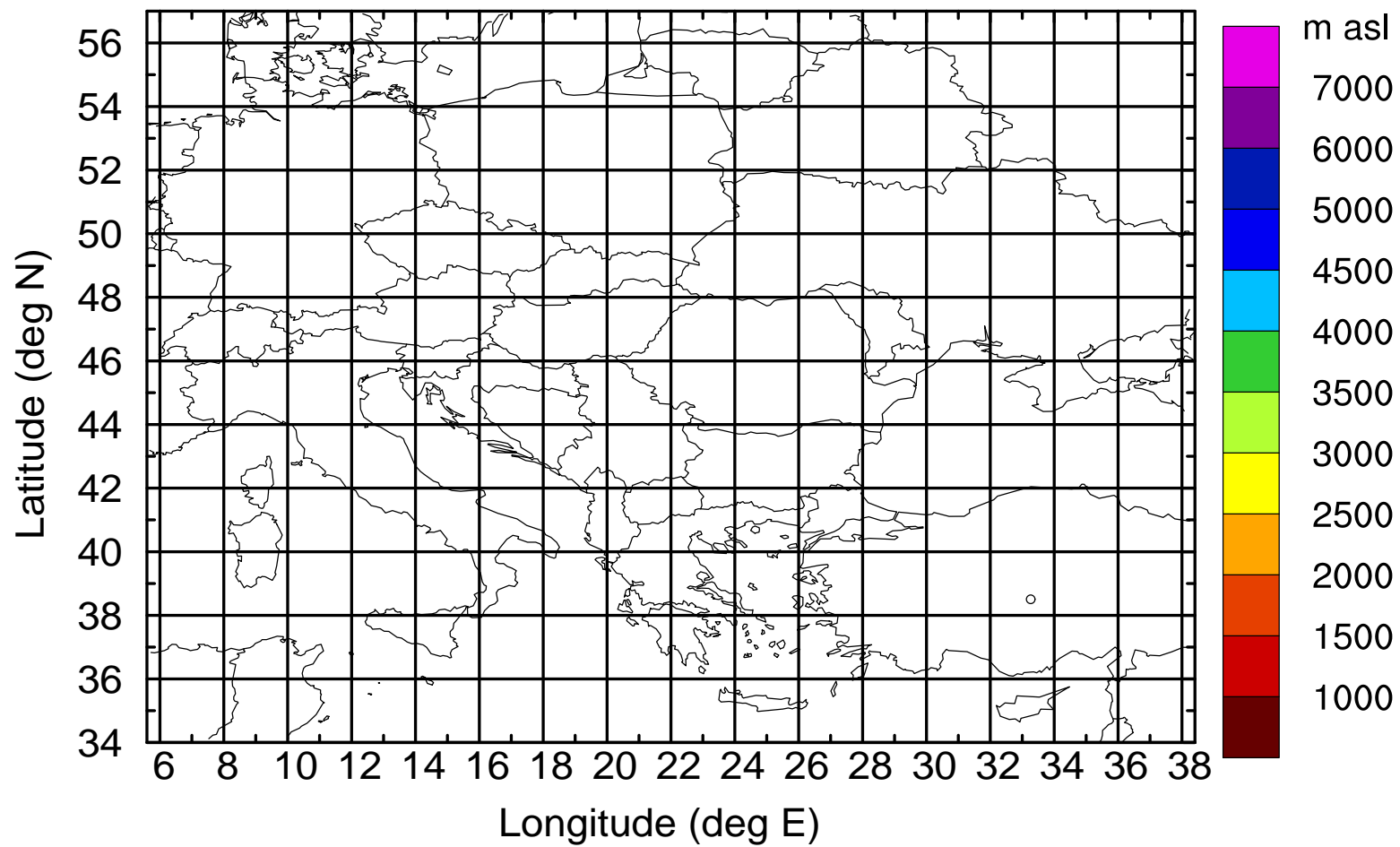
Level #2 of flight 170425a

BWD 20170425/08 -07H = 25/01 UTC



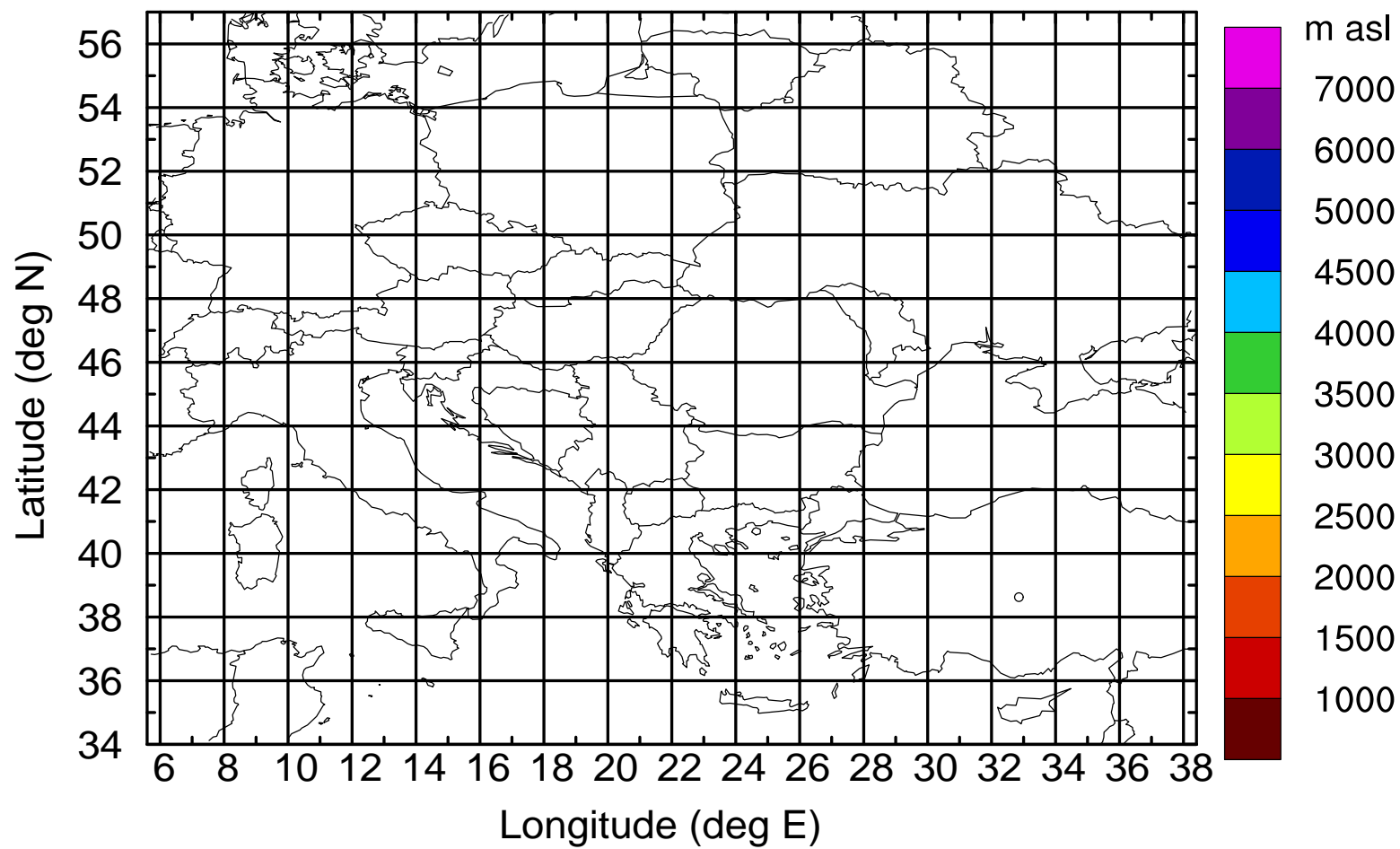
Level #2 of flight 170425a

BWD 20170425/08 -07H = 25/01 UTC



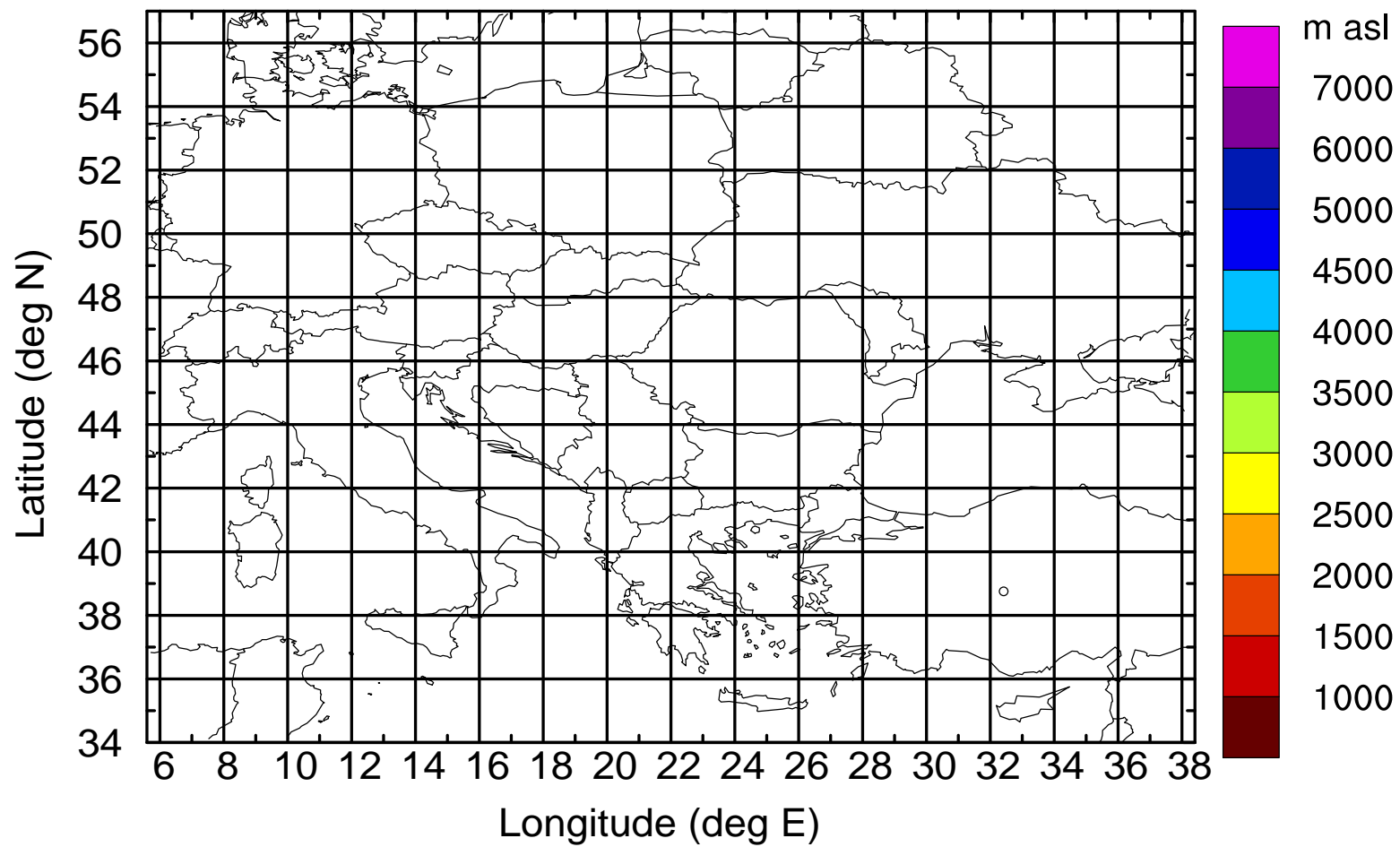
Level #2 of flight 170425a

BWD 20170425/08 -07H = 25/01 UTC



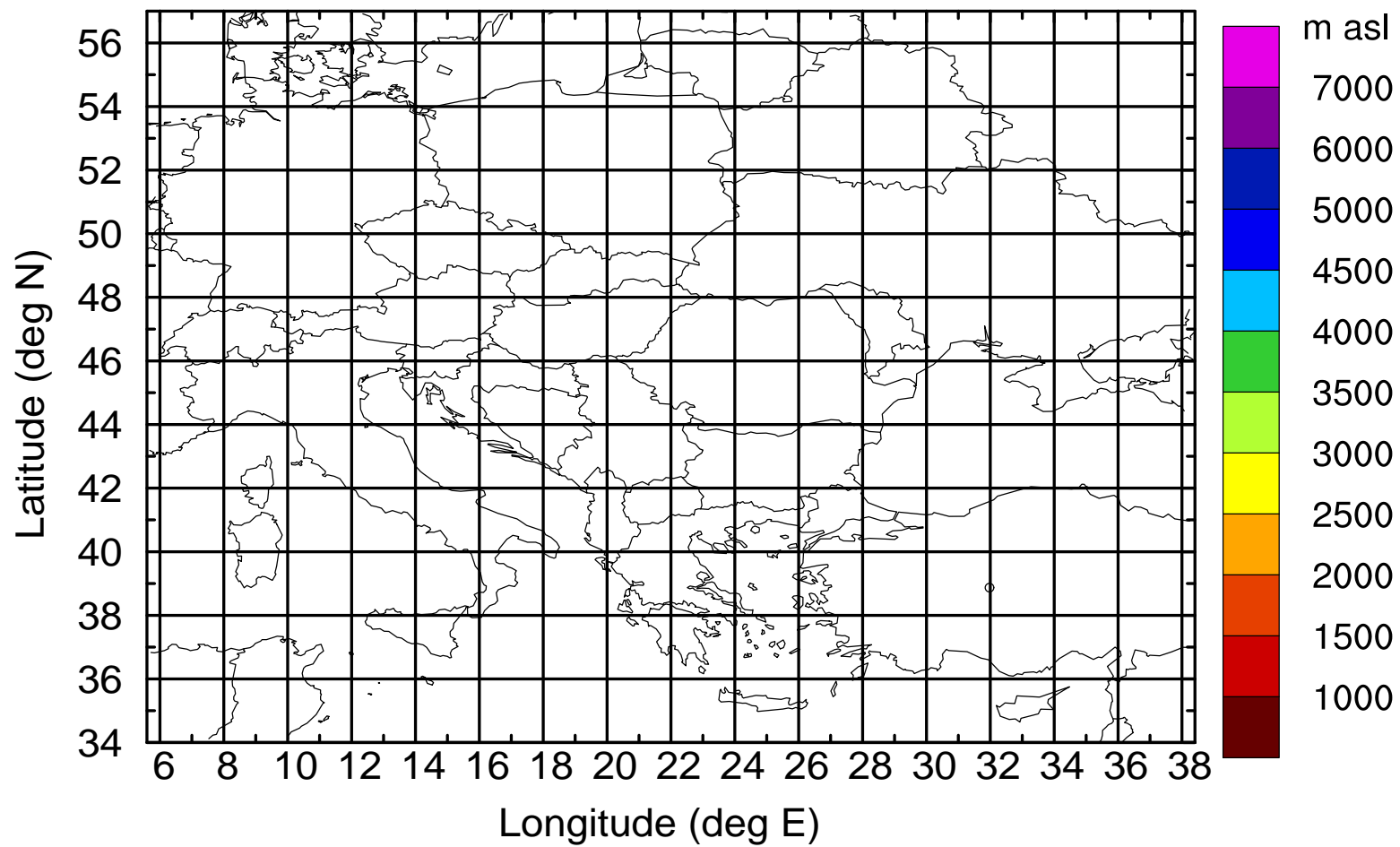
Level #2 of flight 170425a

BWD 20170425/08 -07H = 25/01 UTC



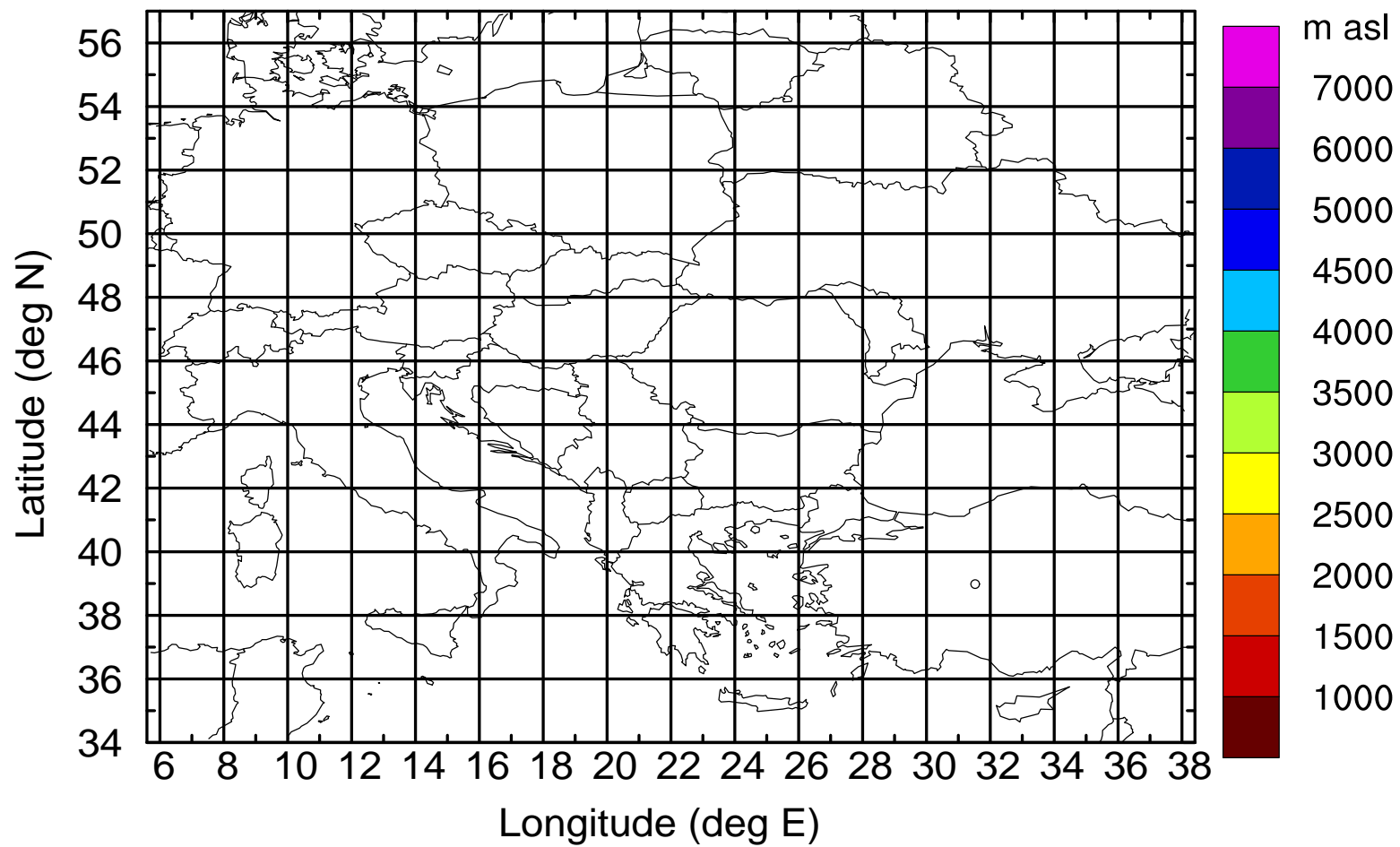
Level #2 of flight 170425a

BWD 20170425/08 -07H = 25/01 UTC



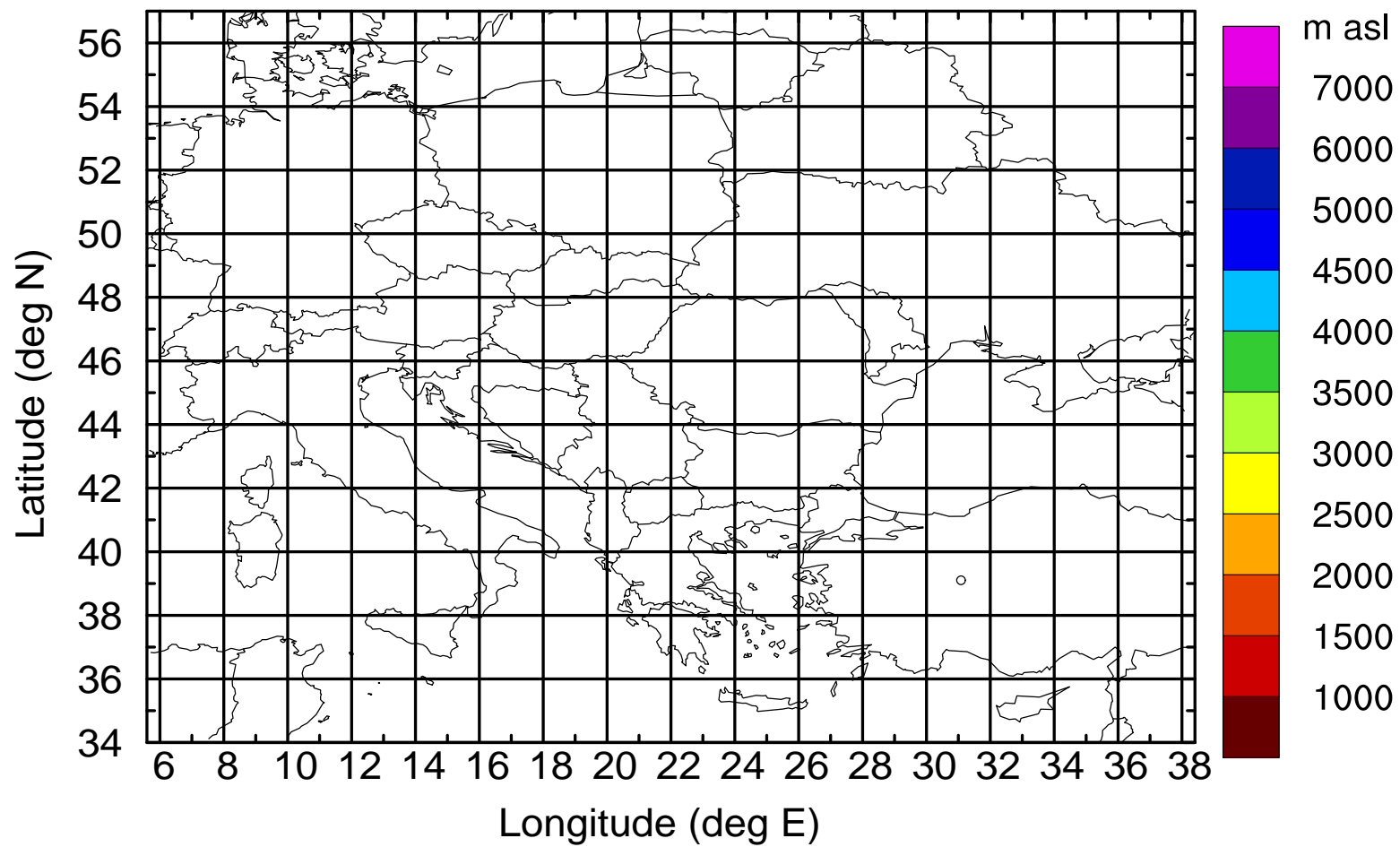
Level #2 of flight 170425a

BWD 20170425/08 -07H = 25/01 UTC



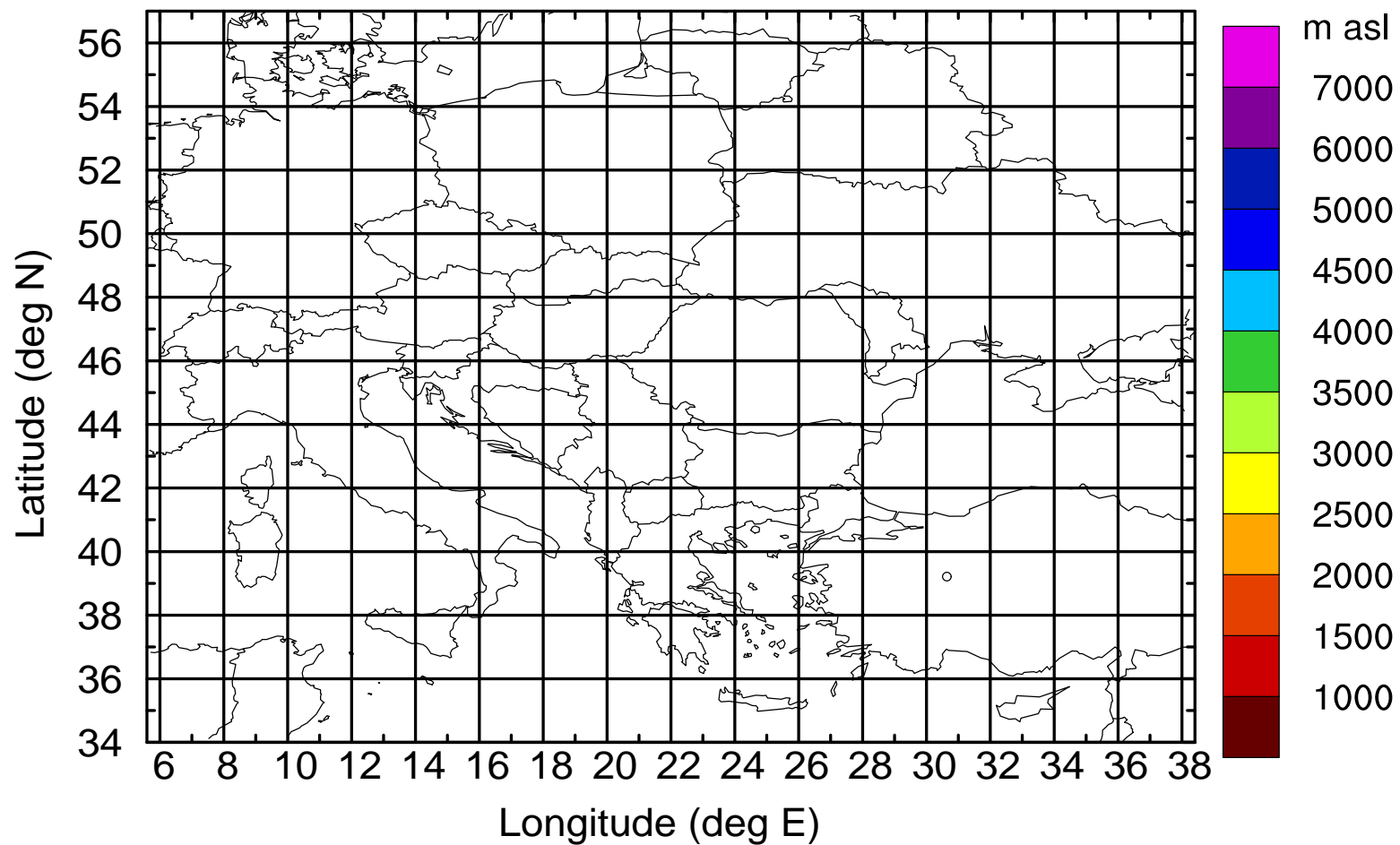
Level #2 of flight 170425a

BWD 20170425/08 -07H = 25/01 UTC



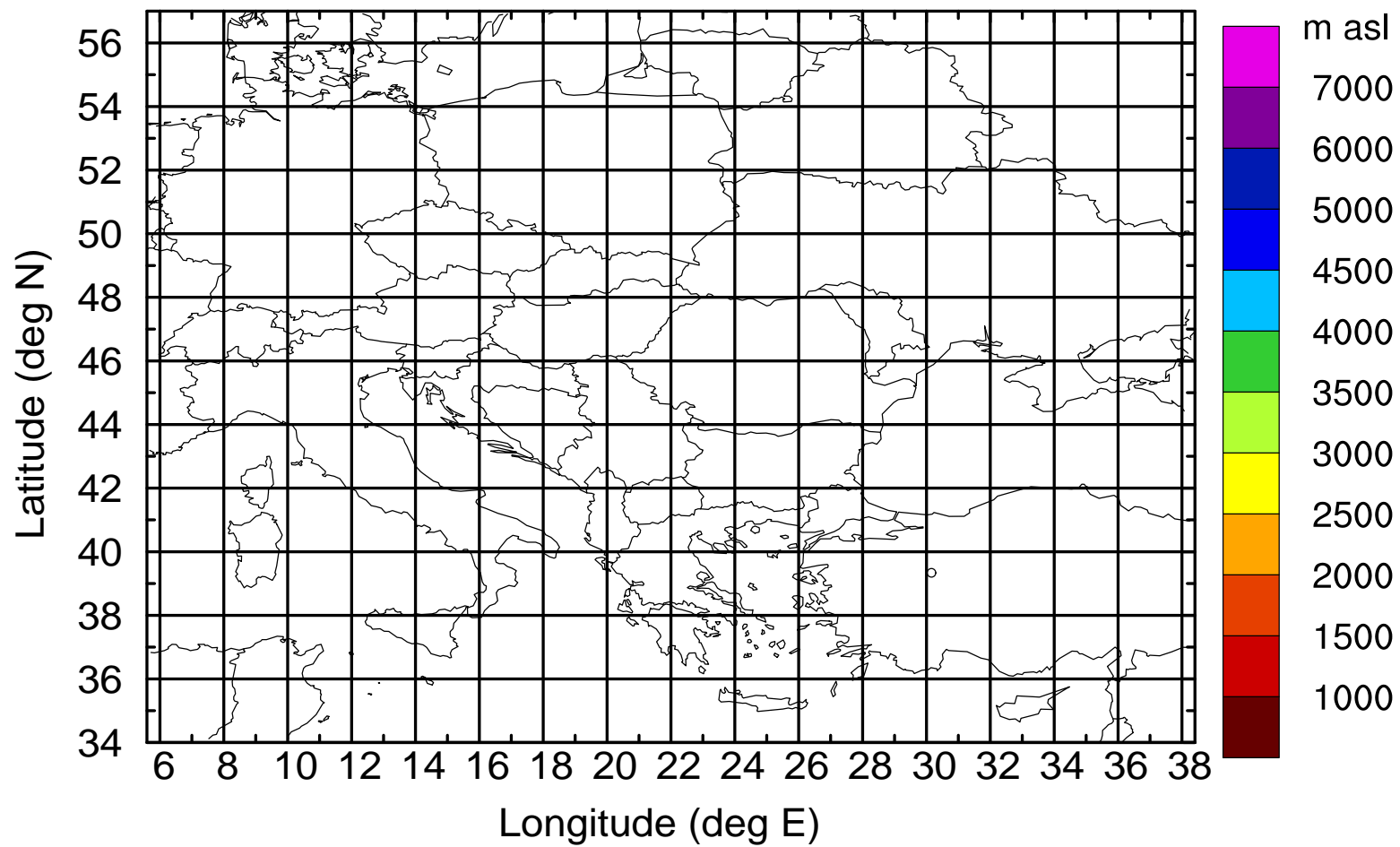
Level #2 of flight 170425a

BWD 20170425/08 -07H = 25/01 UTC



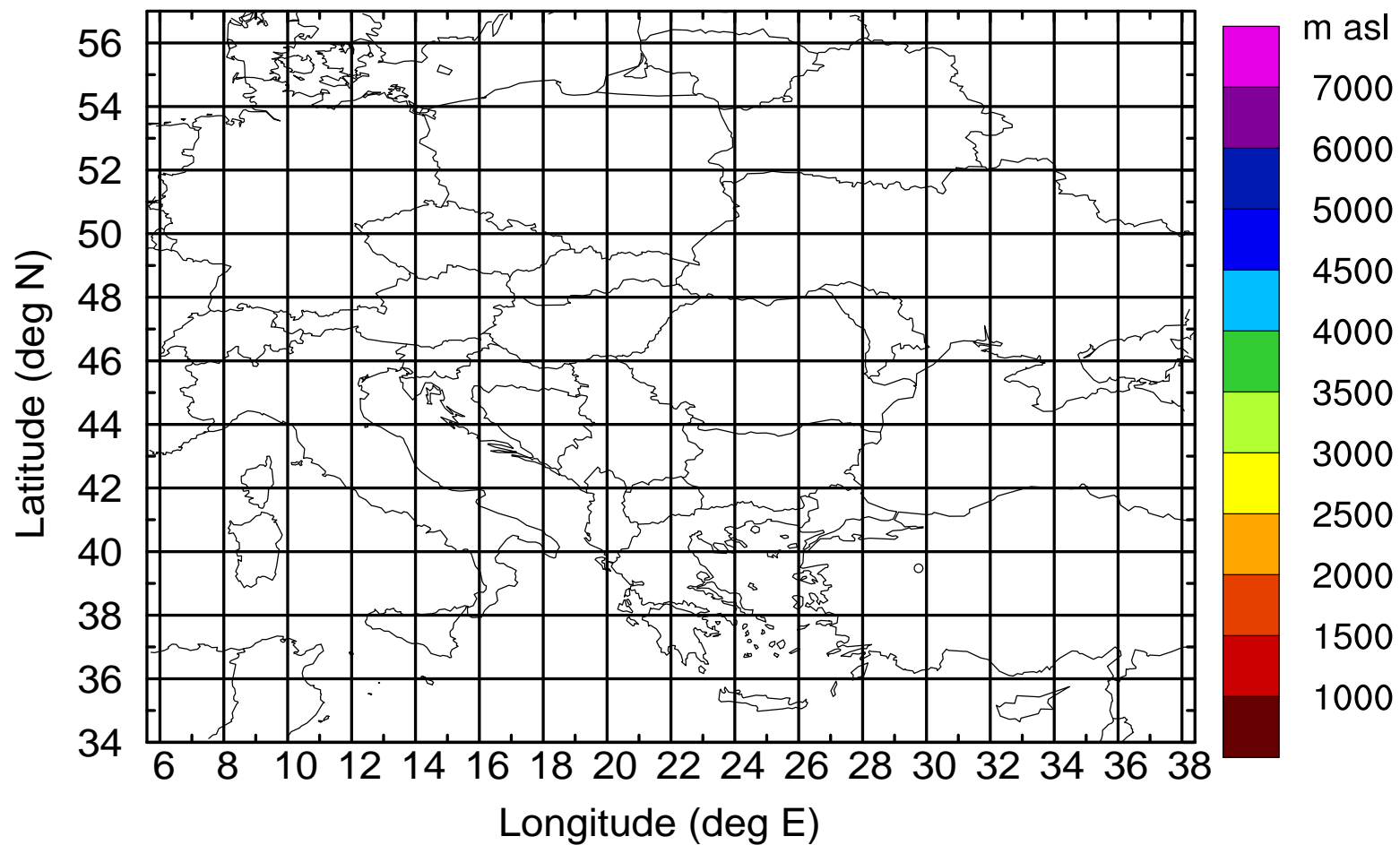
Level #2 of flight 170425a

BWD 20170425/08 -07H = 25/01 UTC



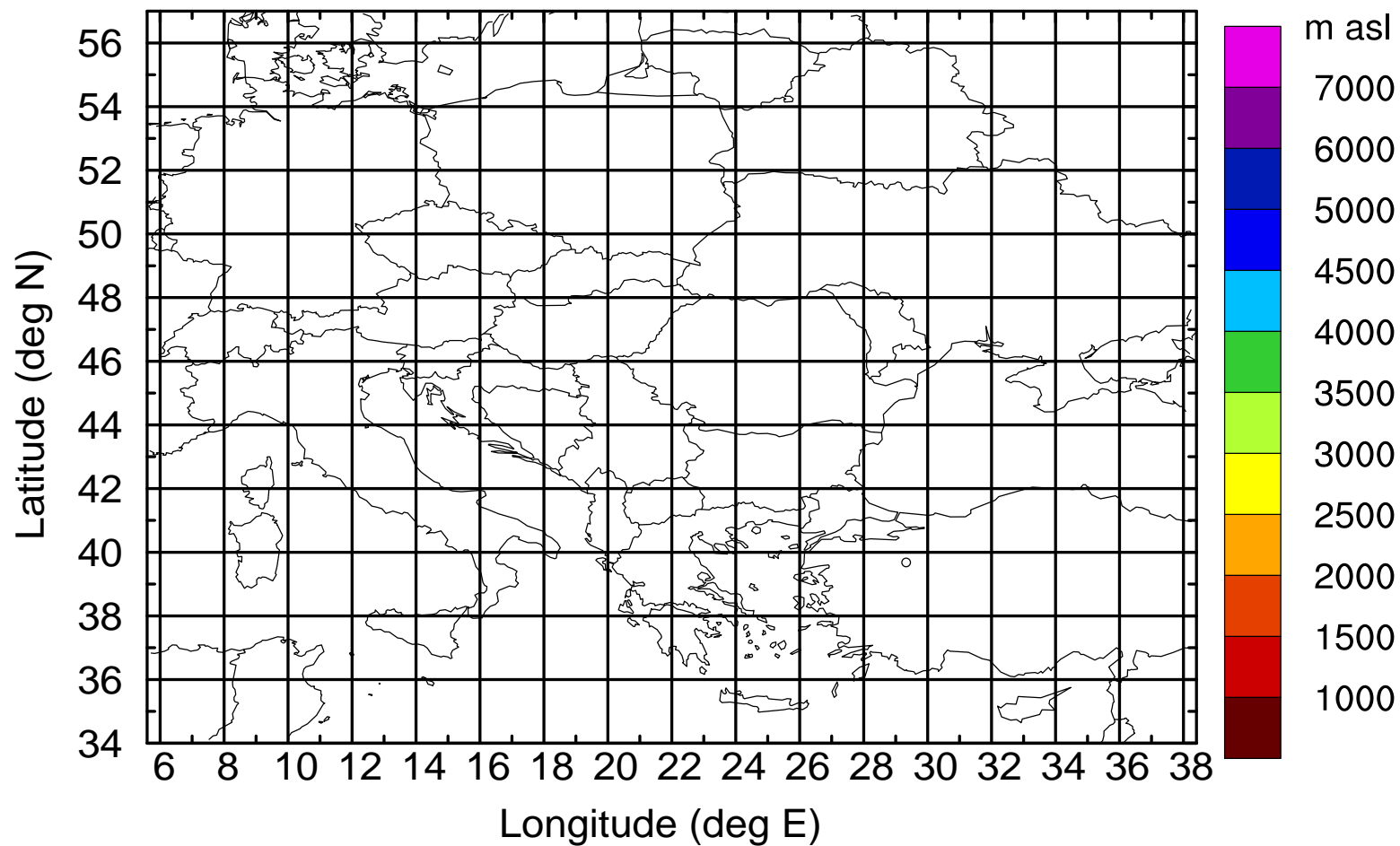
Level #2 of flight 170425a

BWD 20170425/08 -07H = 25/01 UTC



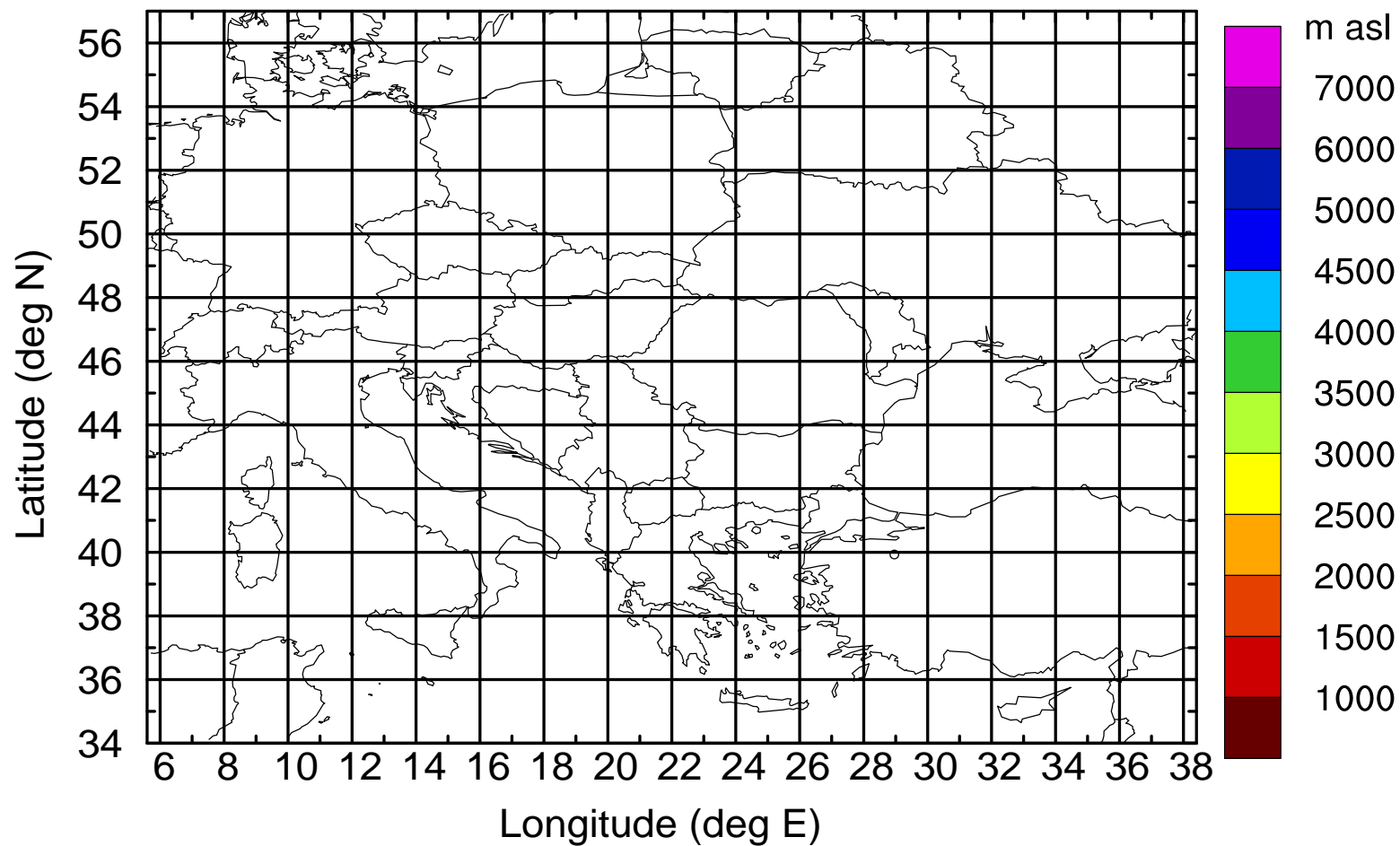
Level #2 of flight 170425a

BWD 20170425/08 -07H = 25/01 UTC



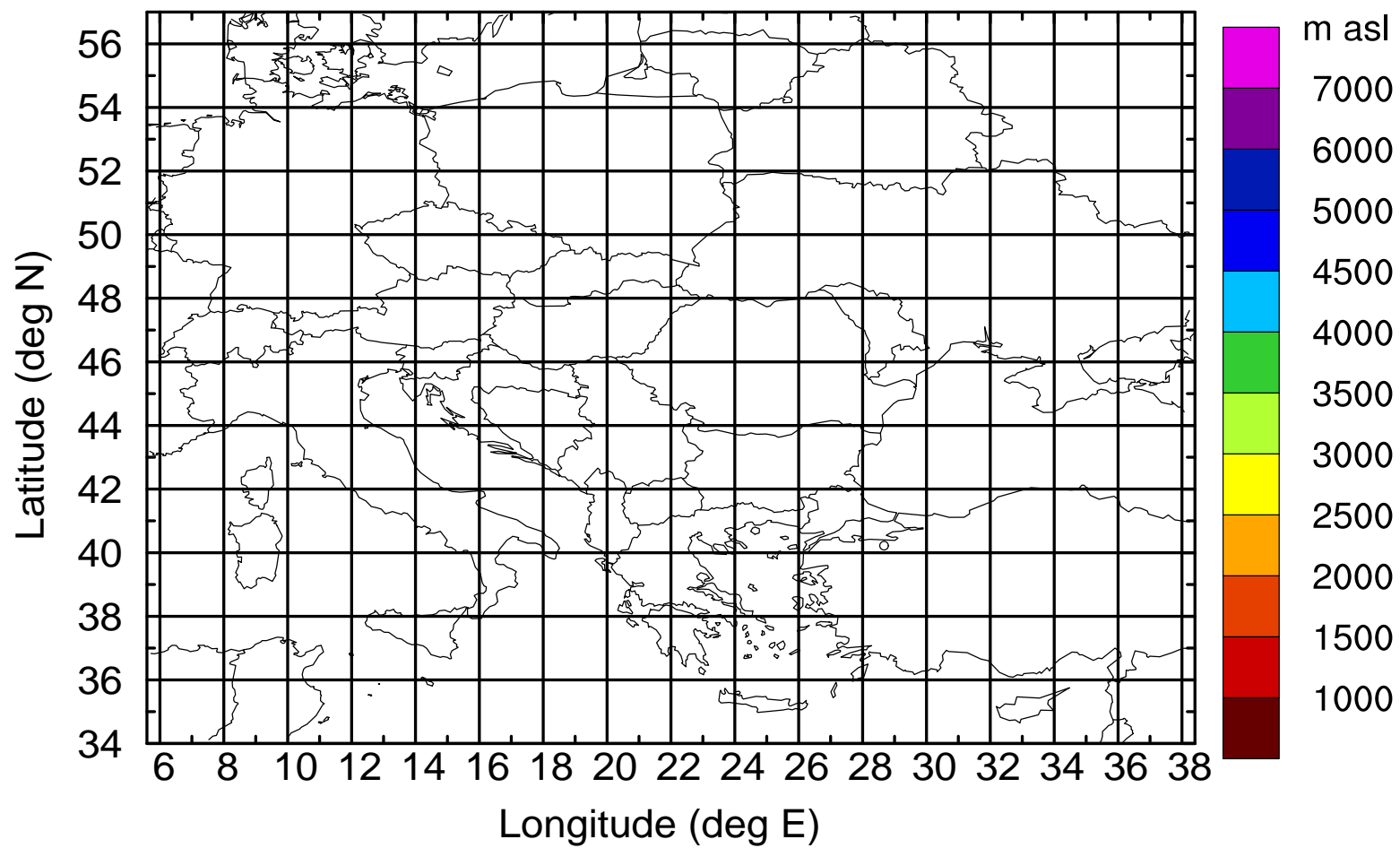
Level #2 of flight 170425a

BWD 20170425/08 -07H = 25/01 UTC



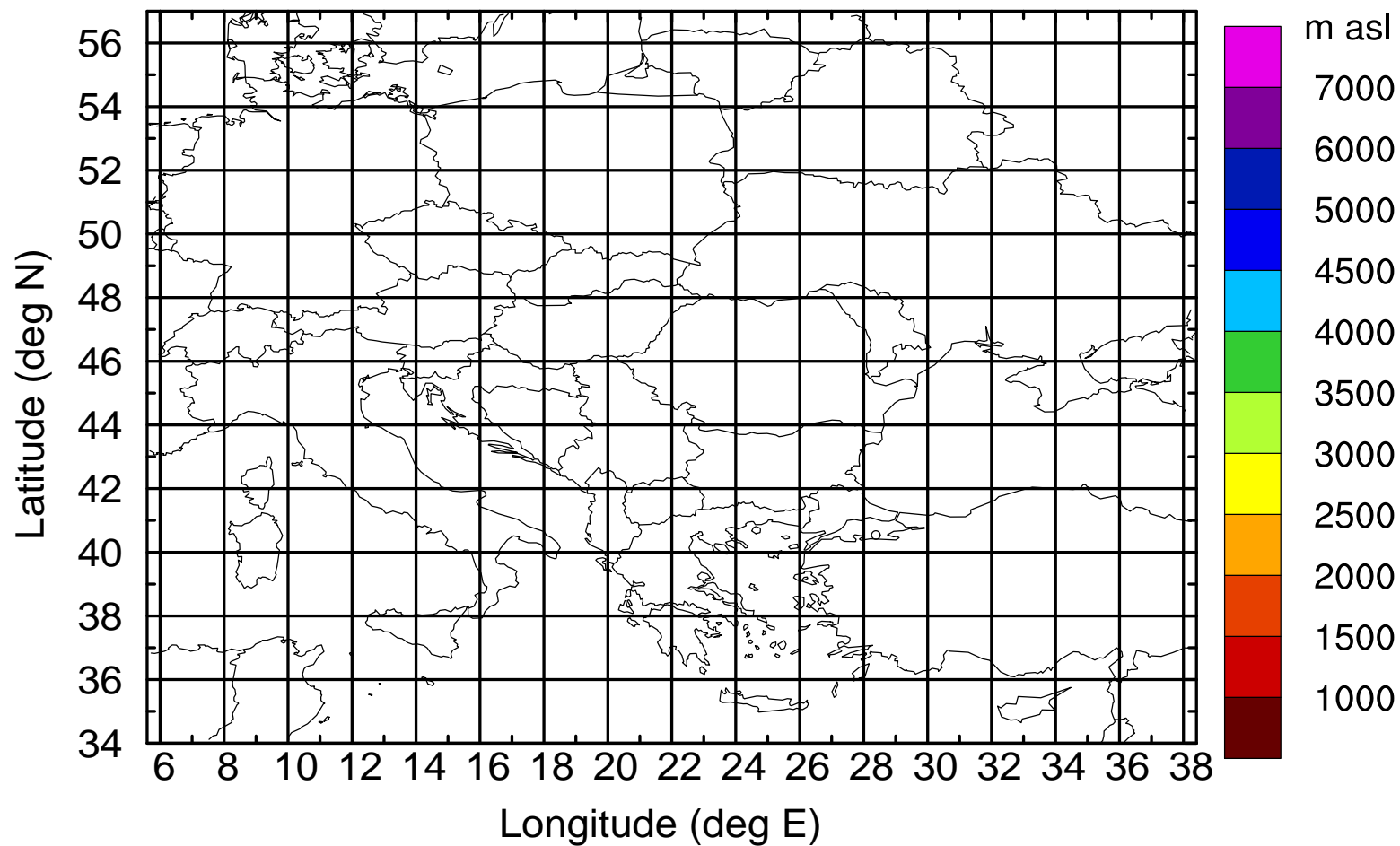
Level #2 of flight 170425a

BWD 20170425/08 -07H = 25/01 UTC



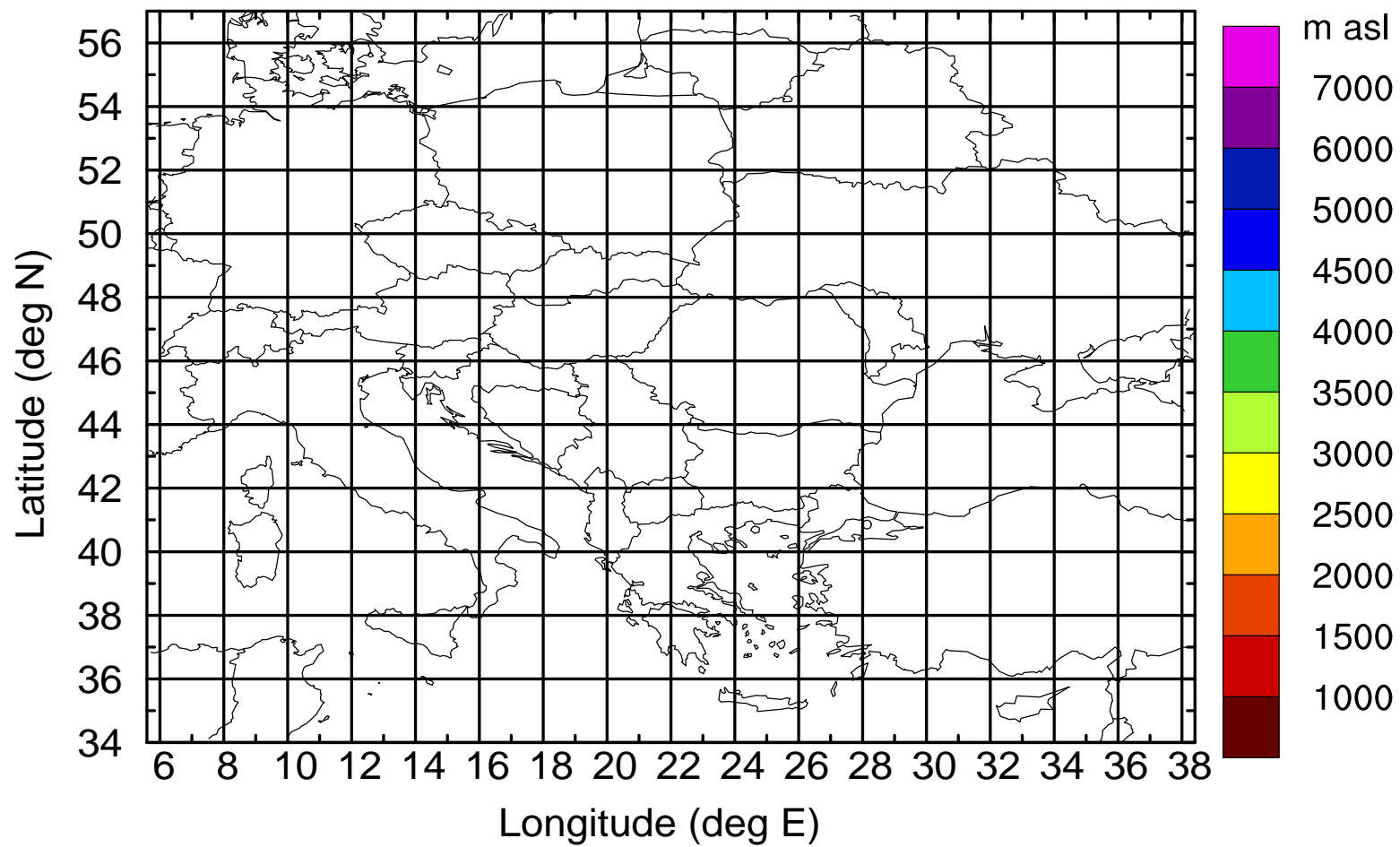
Level #2 of flight 170425a

BWD 20170425/08 -07H = 25/01 UTC



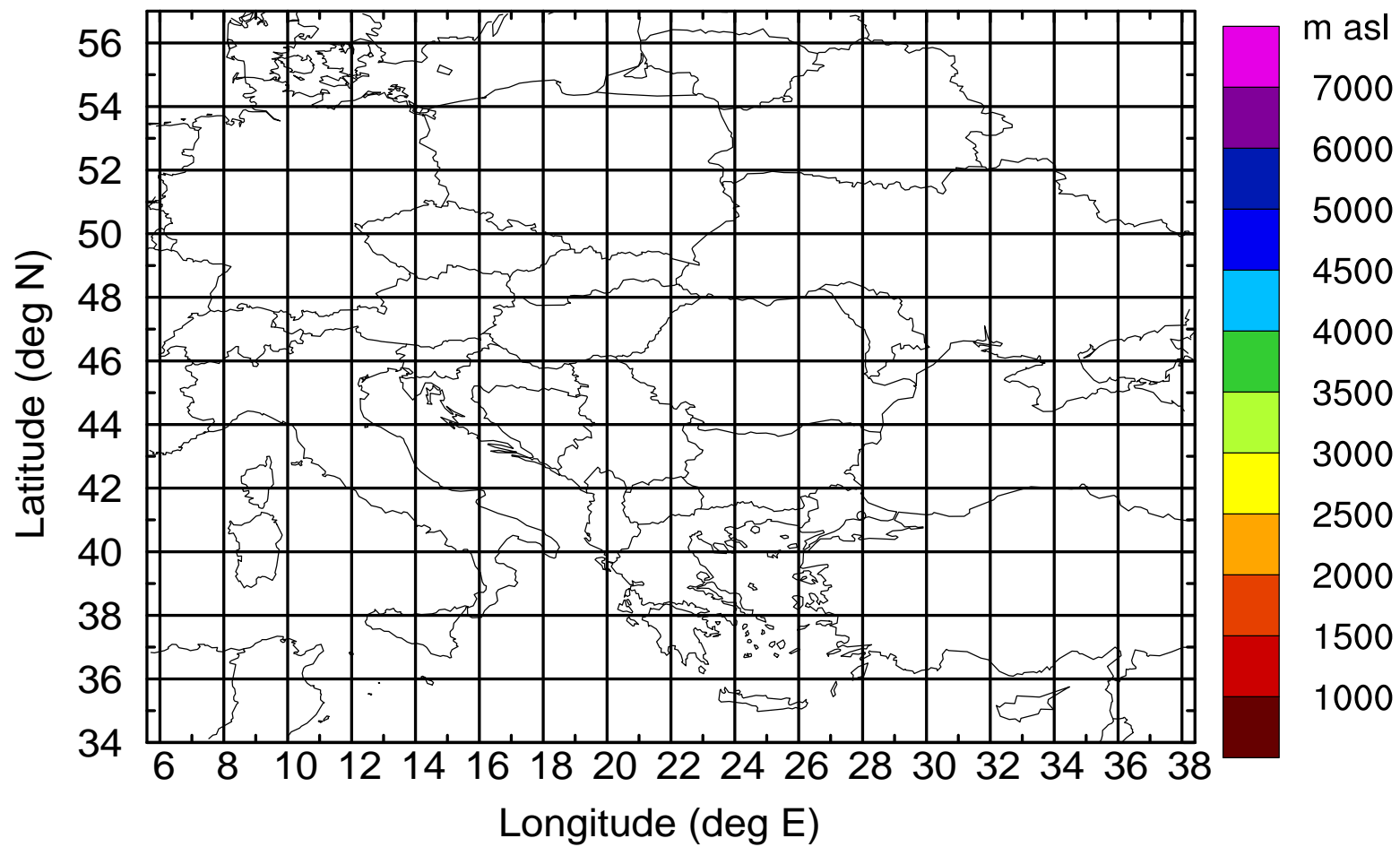
Level #2 of flight 170425a

BWD 20170425/08 -07H = 25/01 UTC



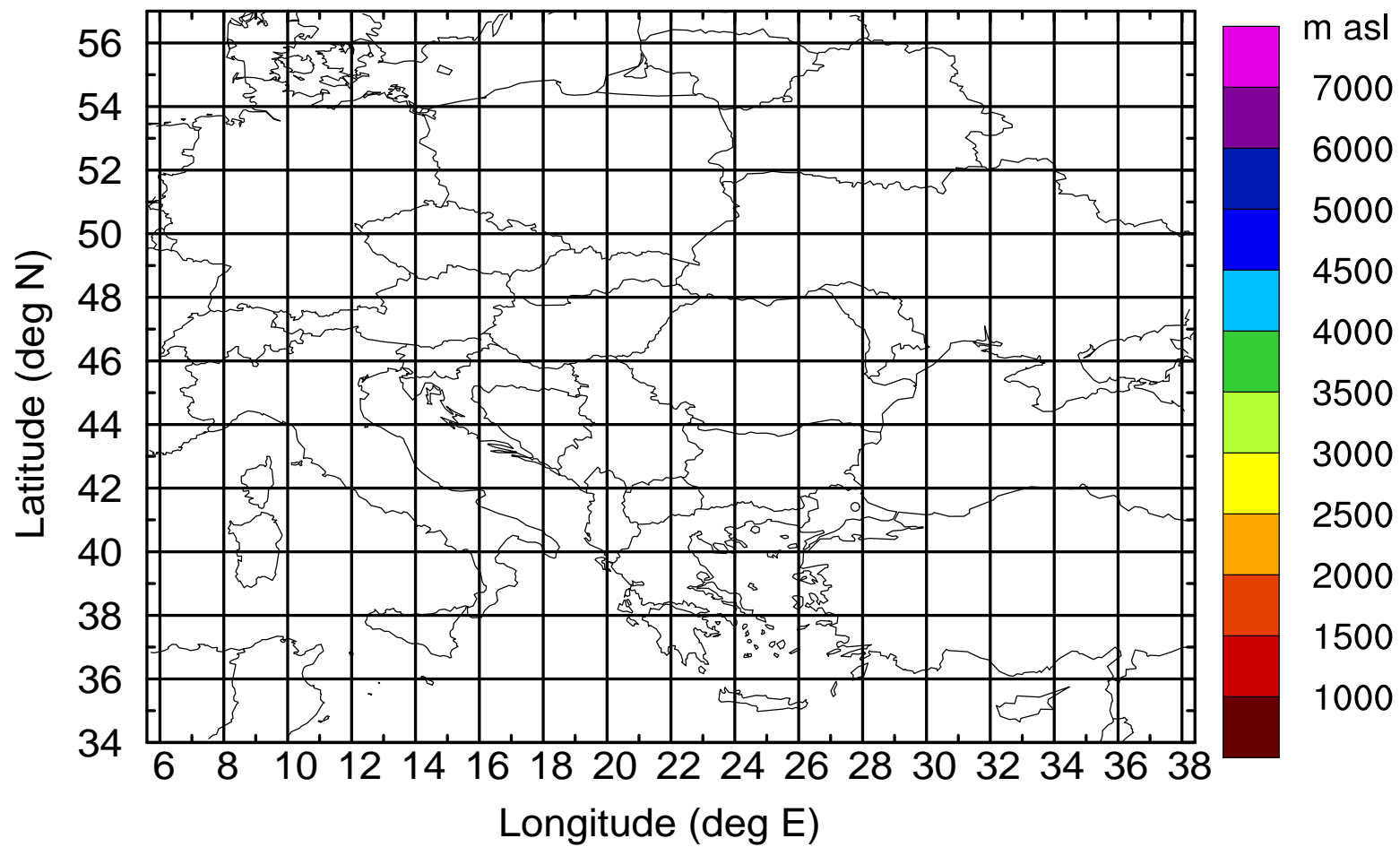
Level #2 of flight 170425a

BWD 20170425/08 -07H = 25/01 UTC



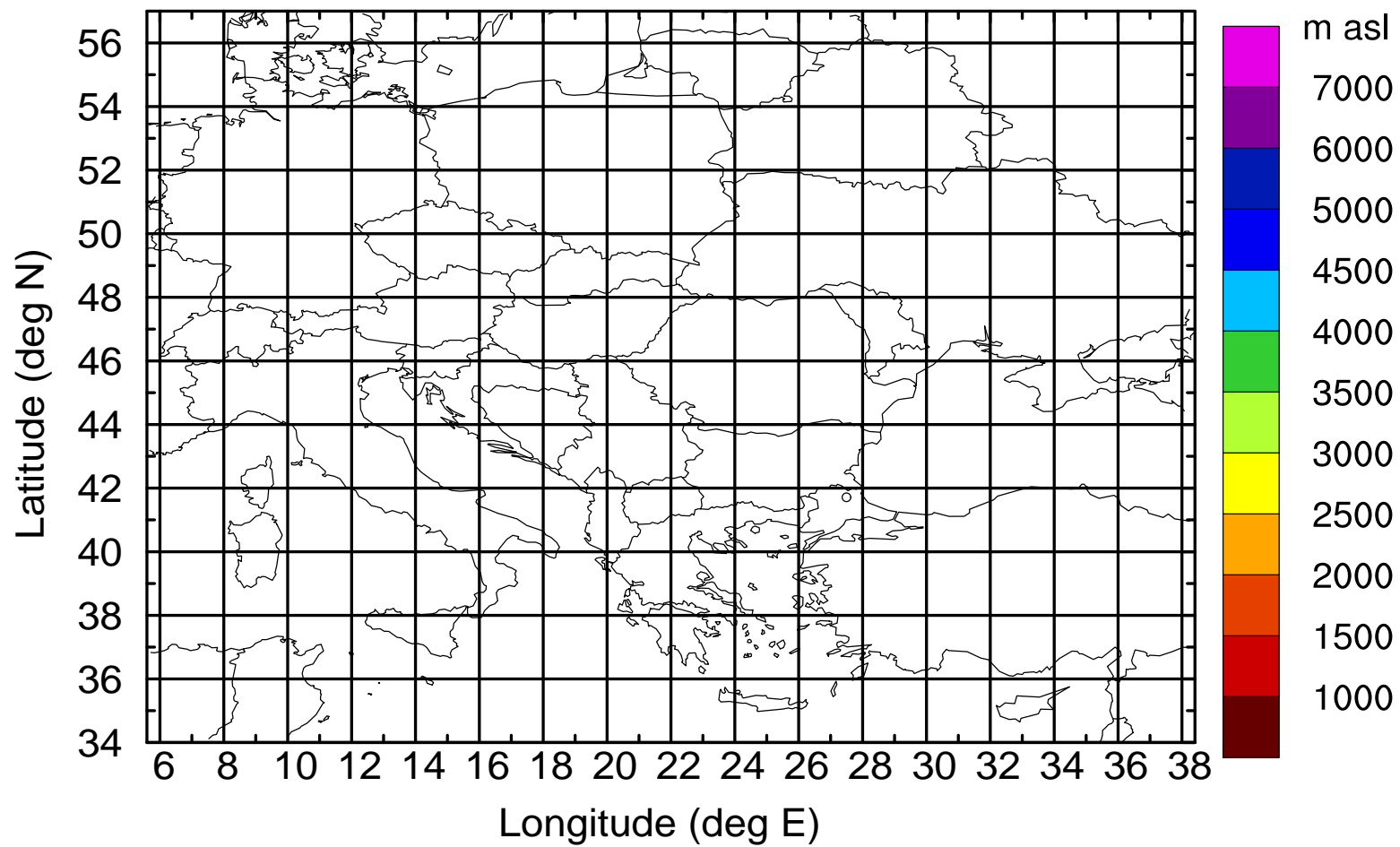
Level #2 of flight 170425a

BWD 20170425/08 -07H = 25/01 UTC



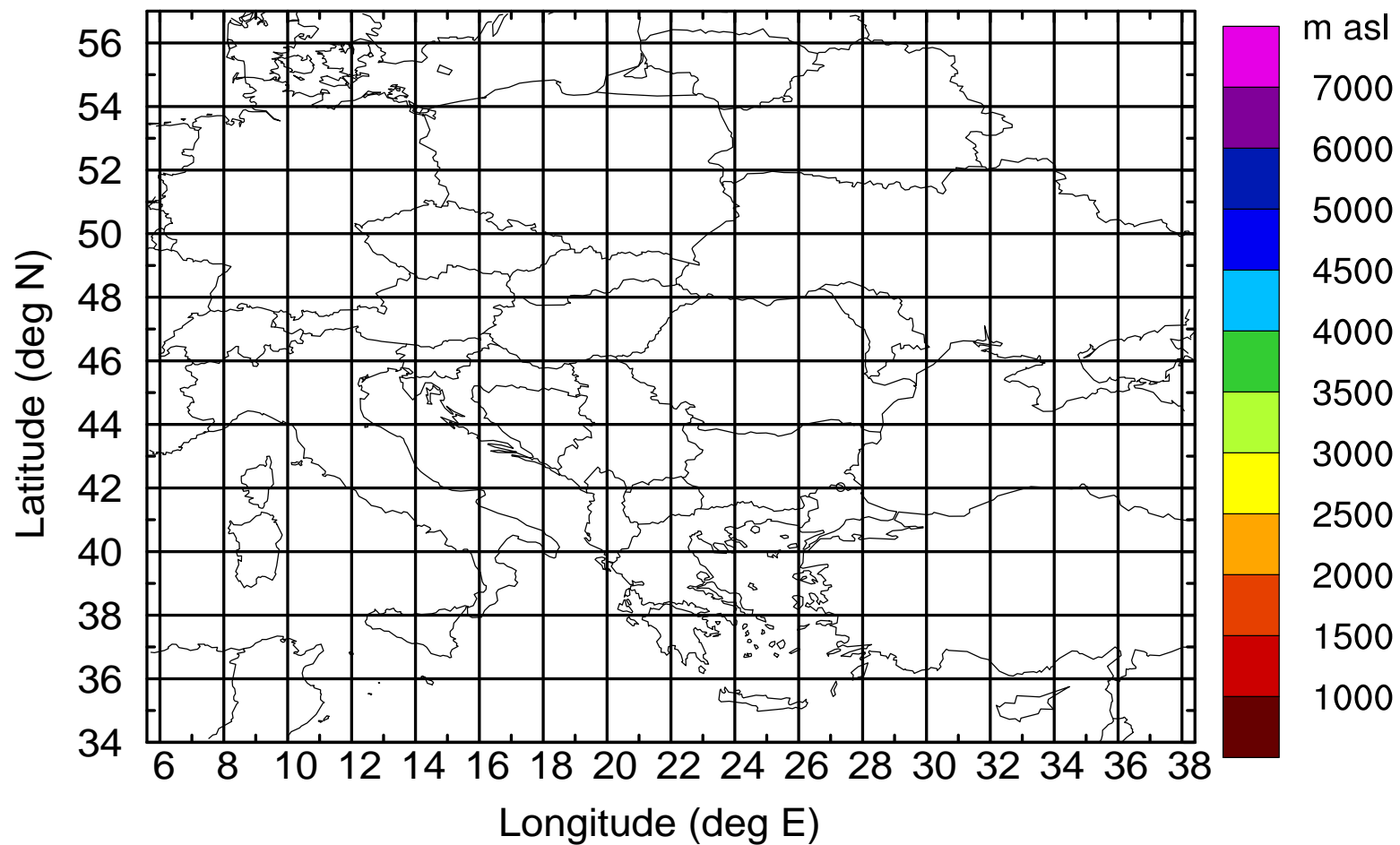
Level #2 of flight 170425a

BWD 20170425/08 -07H = 25/01 UTC



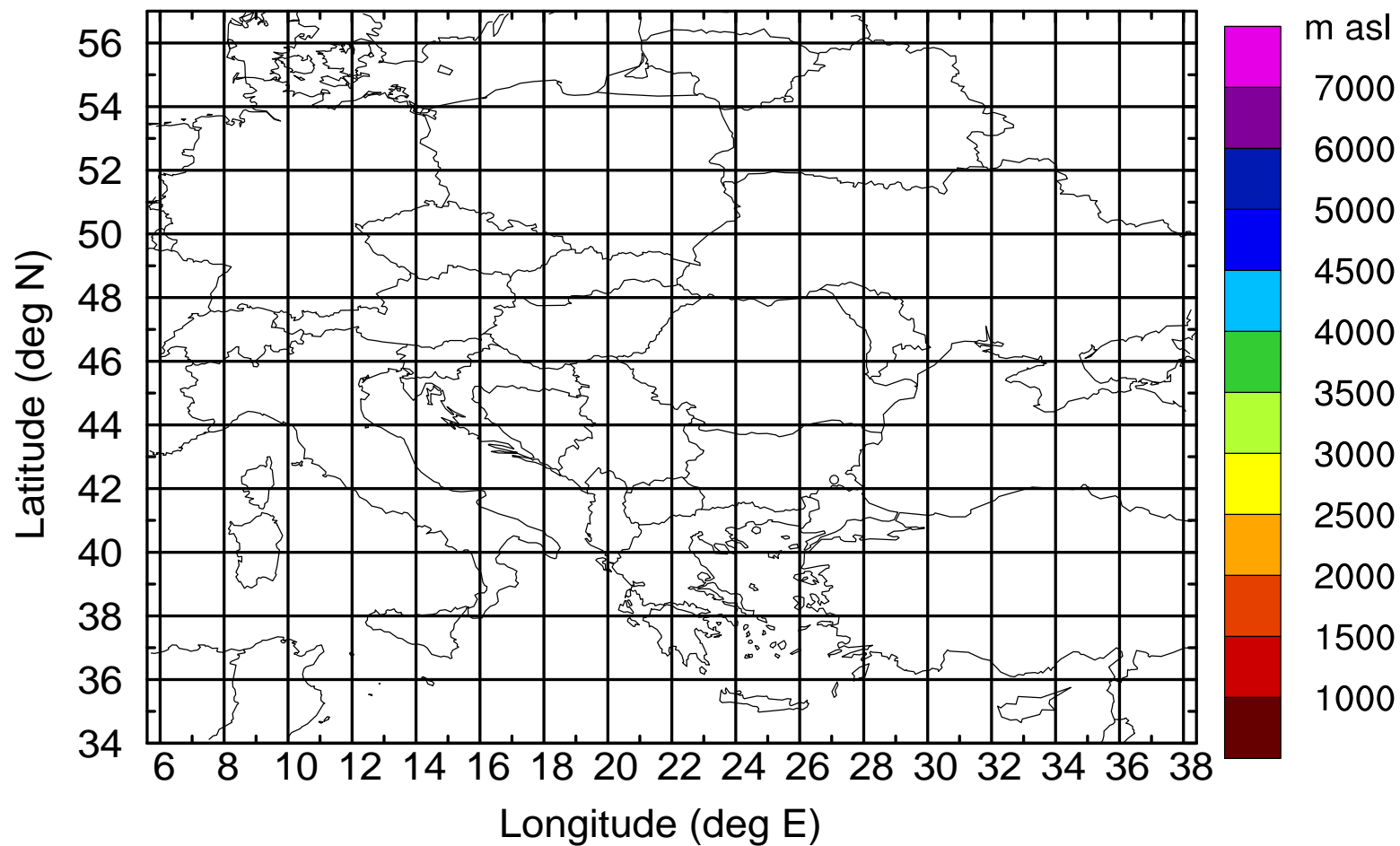
Level #2 of flight 170425a

BWD 20170425/08 -07H = 25/01 UTC



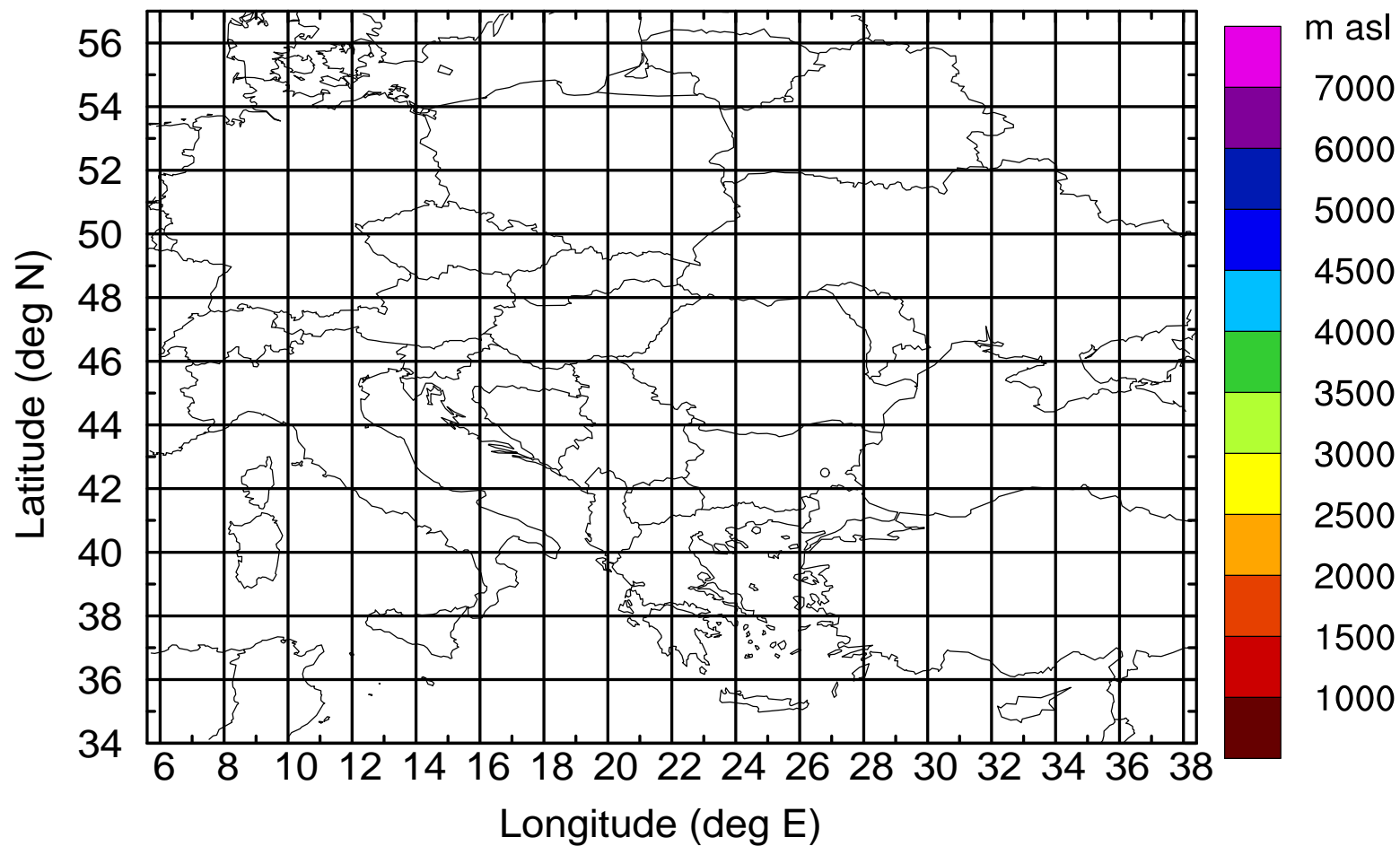
Level #2 of flight 170425a

BWD 20170425/08 -07H = 25/01 UTC



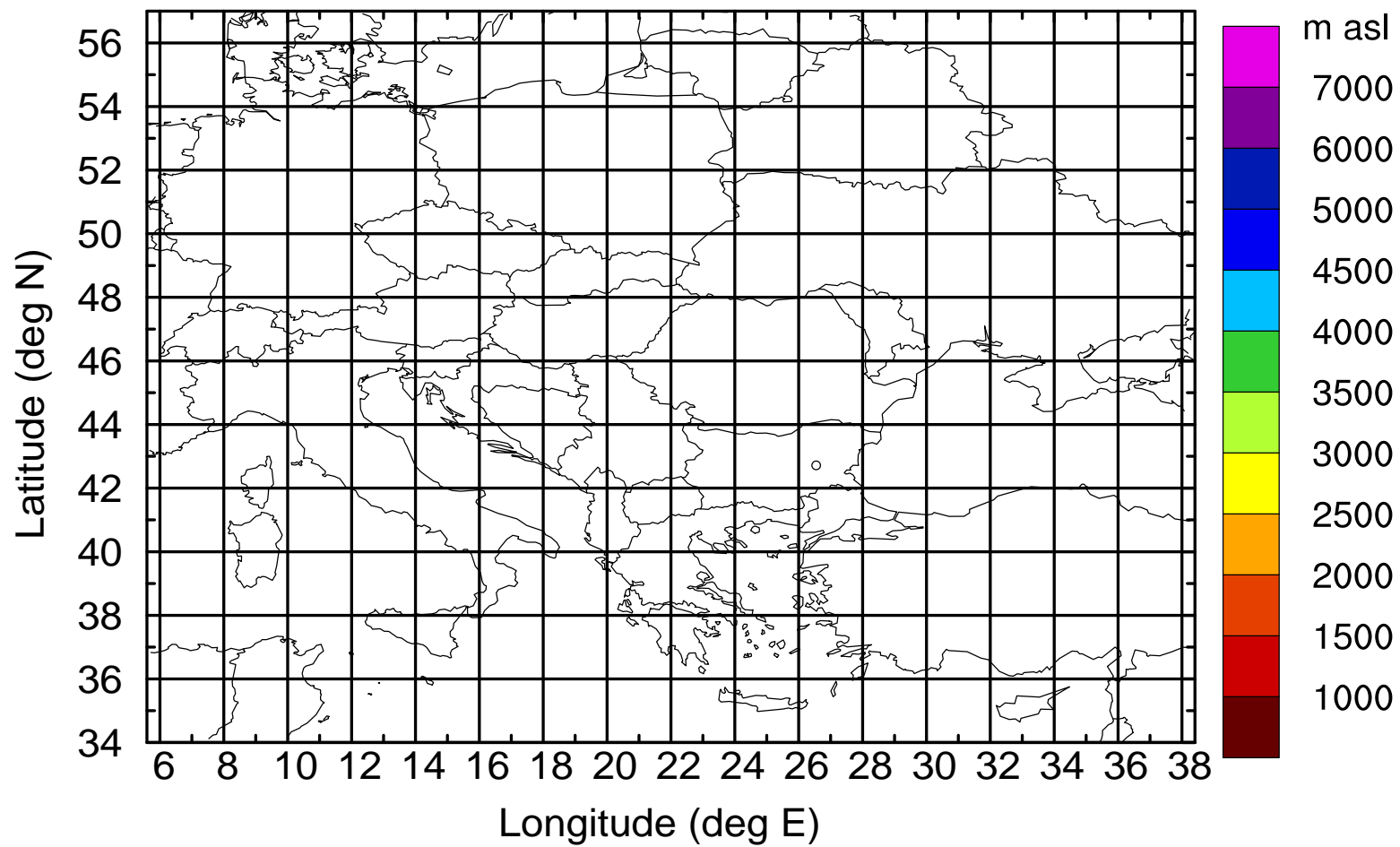
Level #2 of flight 170425a

BWD 20170425/08 -07H = 25/01 UTC



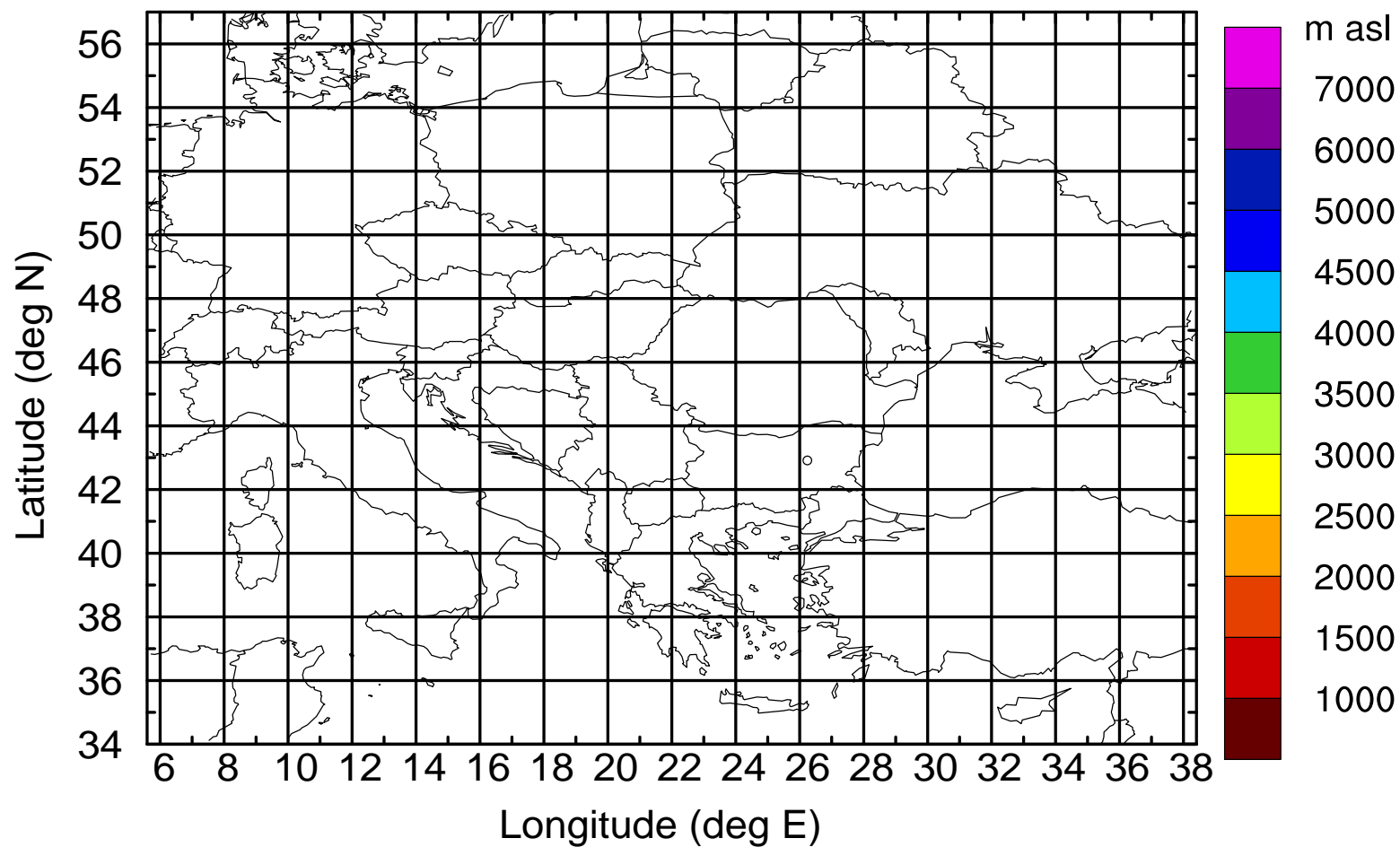
Level #2 of flight 170425a

BWD 20170425/08 -07H = 25/01 UTC



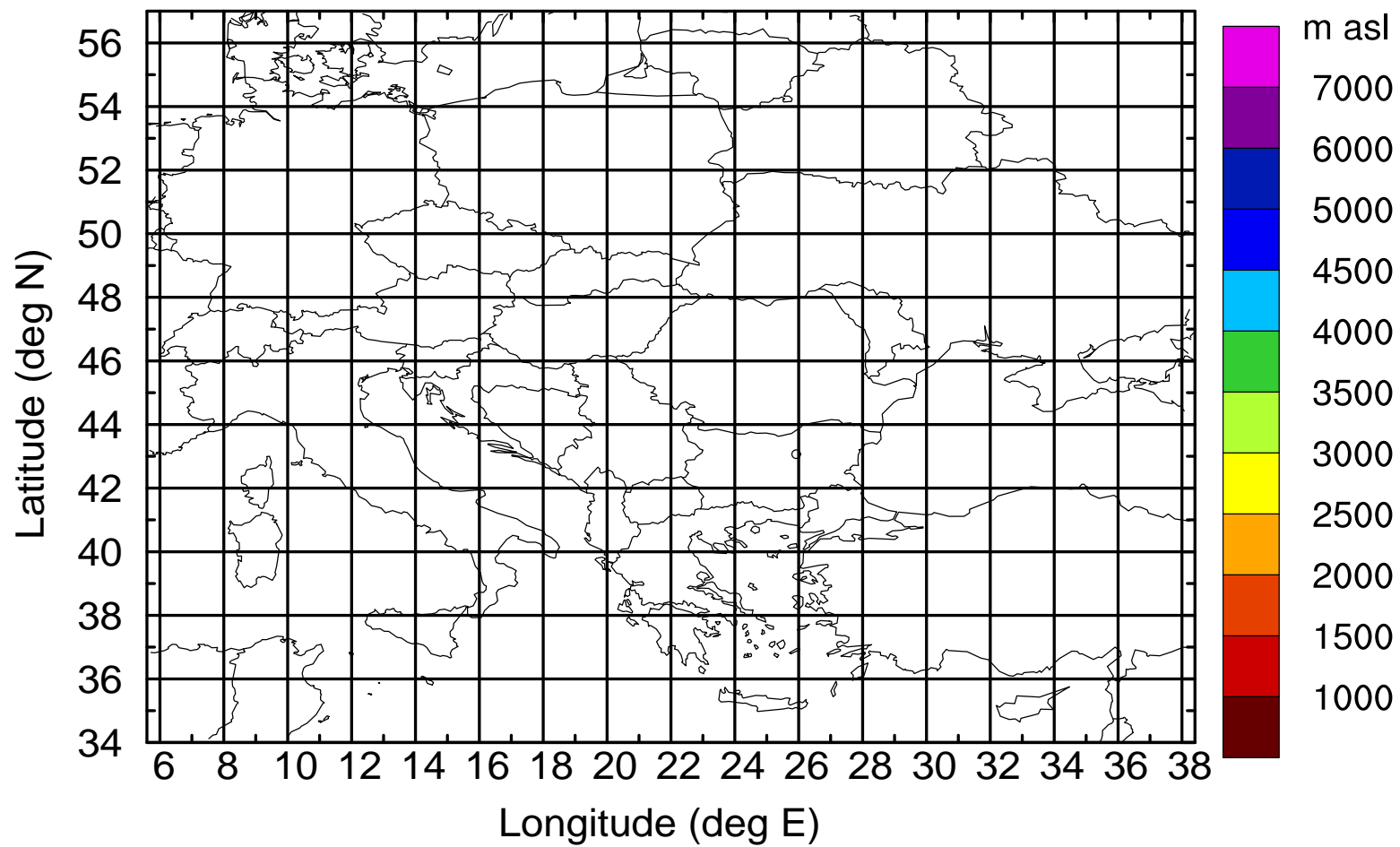
Level #2 of flight 170425a

BWD 20170425/08 -07H = 25/01 UTC



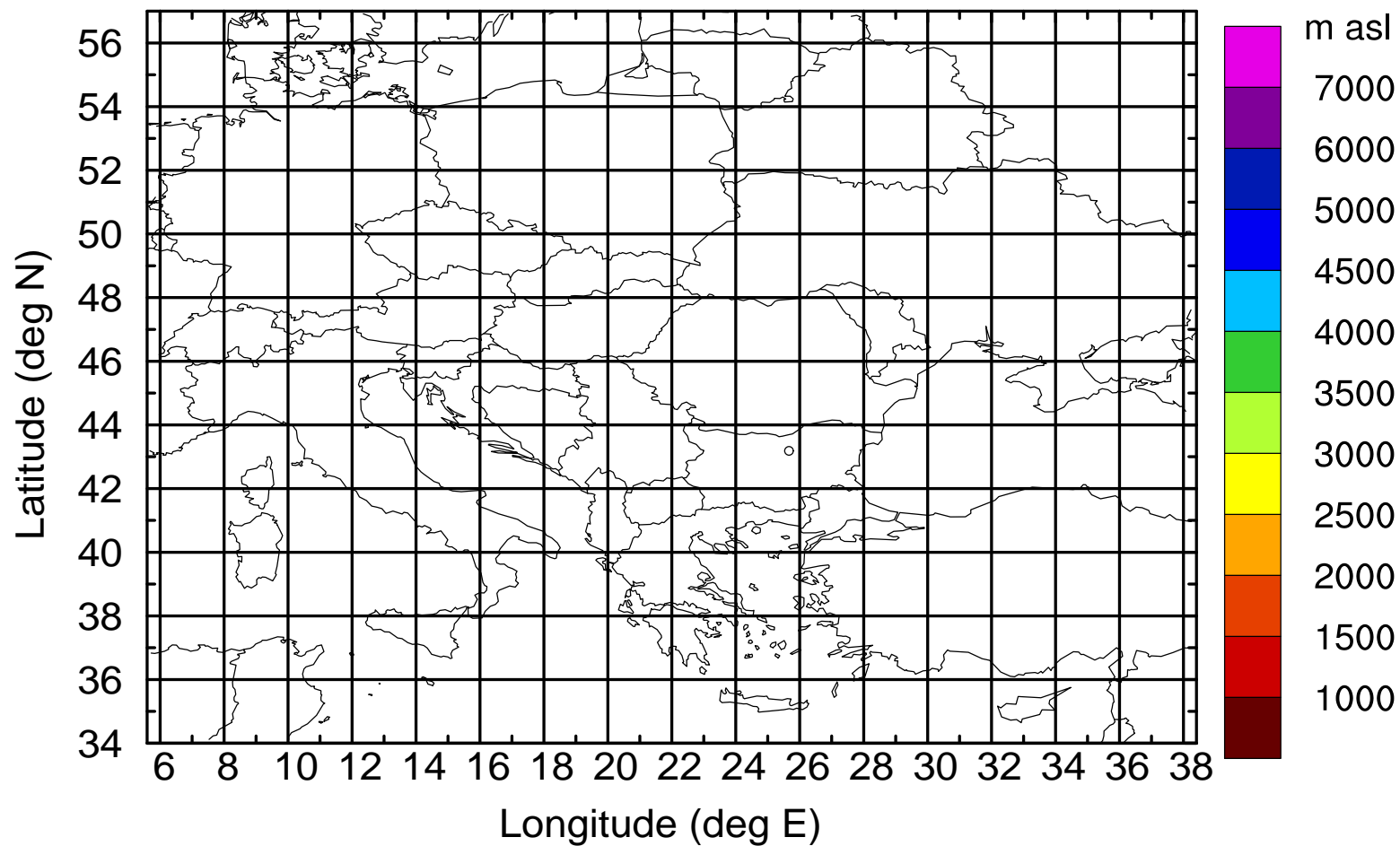
Level #2 of flight 170425a

BWD 20170425/08 -07H = 25/01 UTC



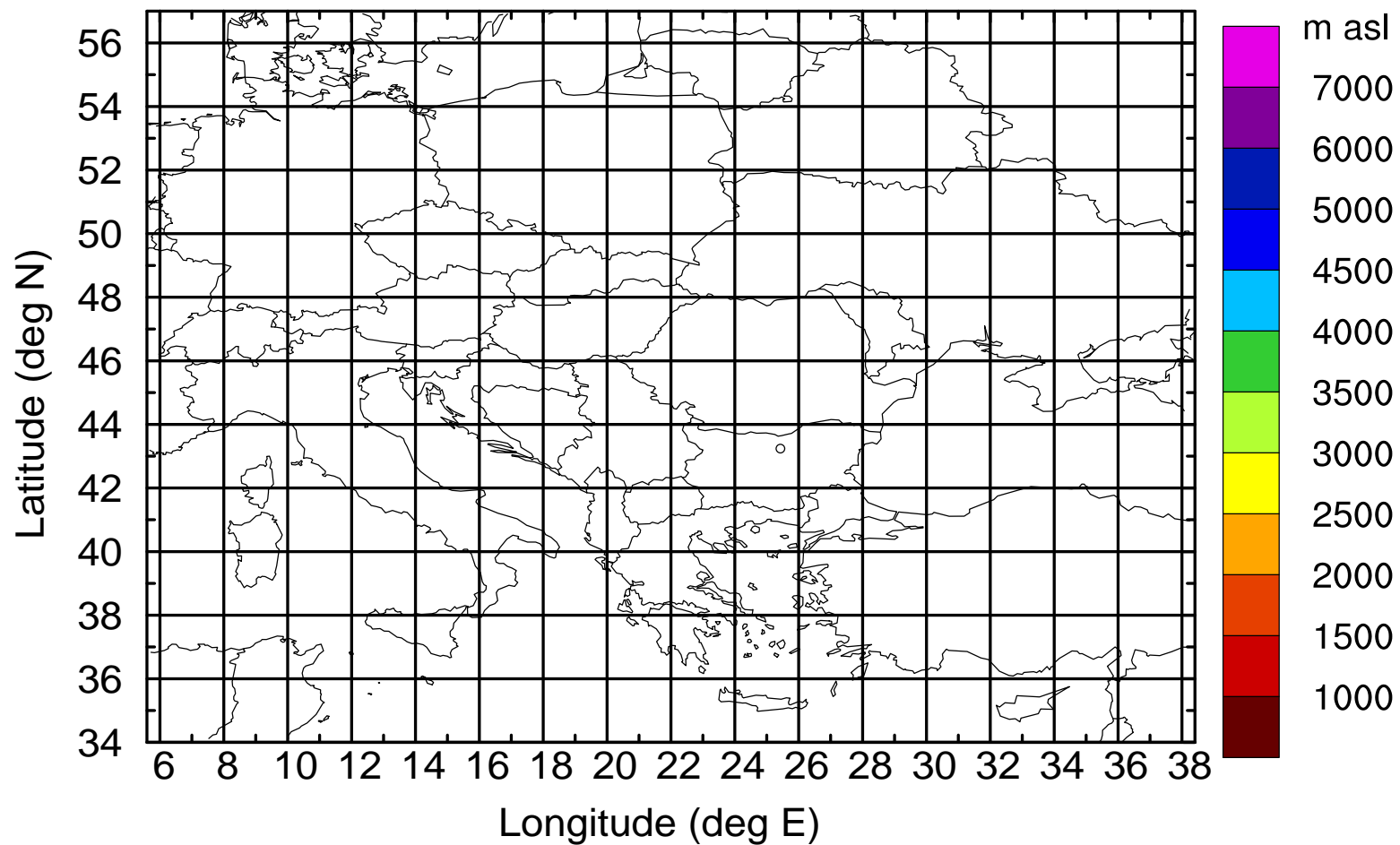
Level #2 of flight 170425a

BWD 20170425/08 -07H = 25/01 UTC



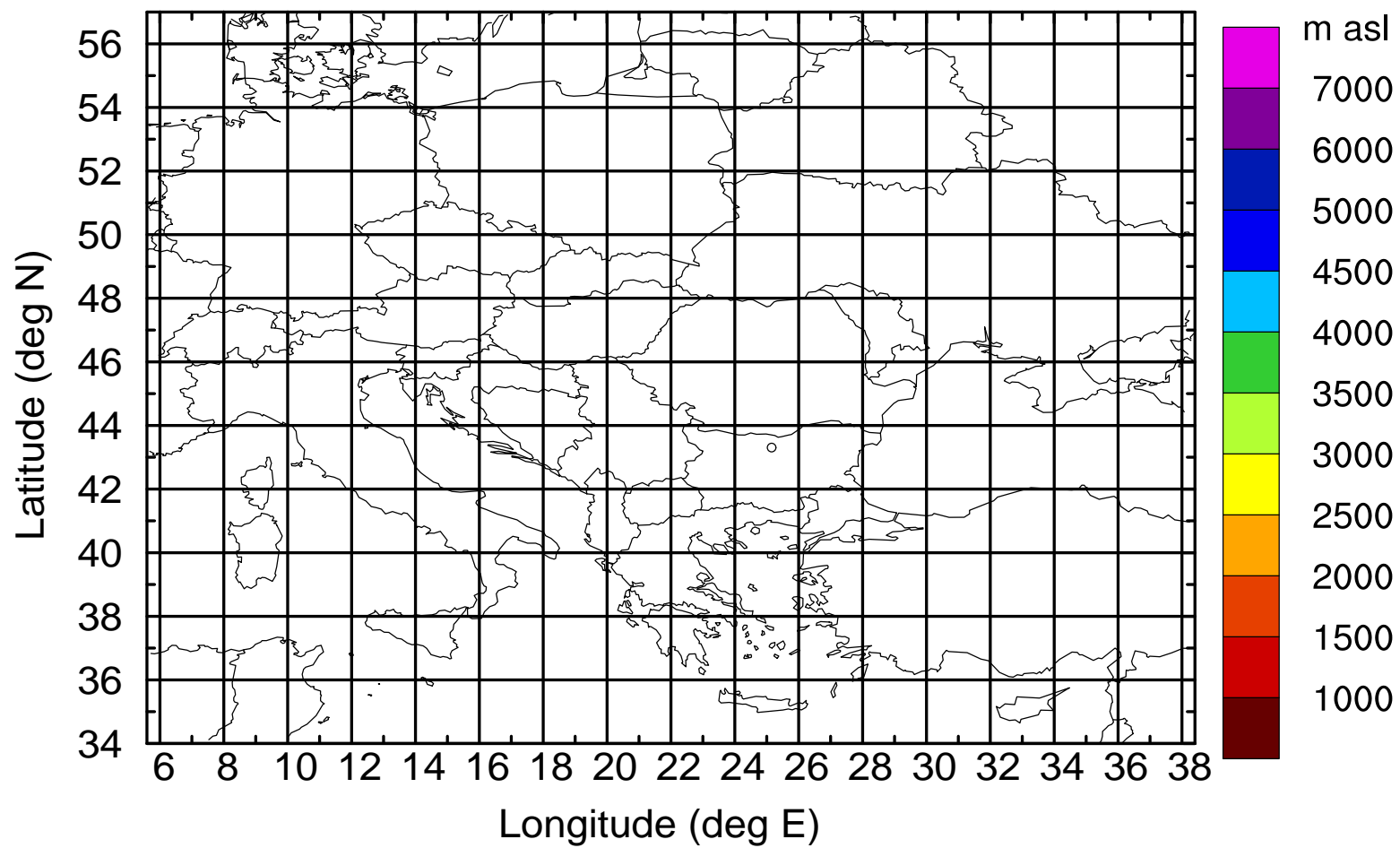
Level #2 of flight 170425a

BWD 20170425/08 -07H = 25/01 UTC



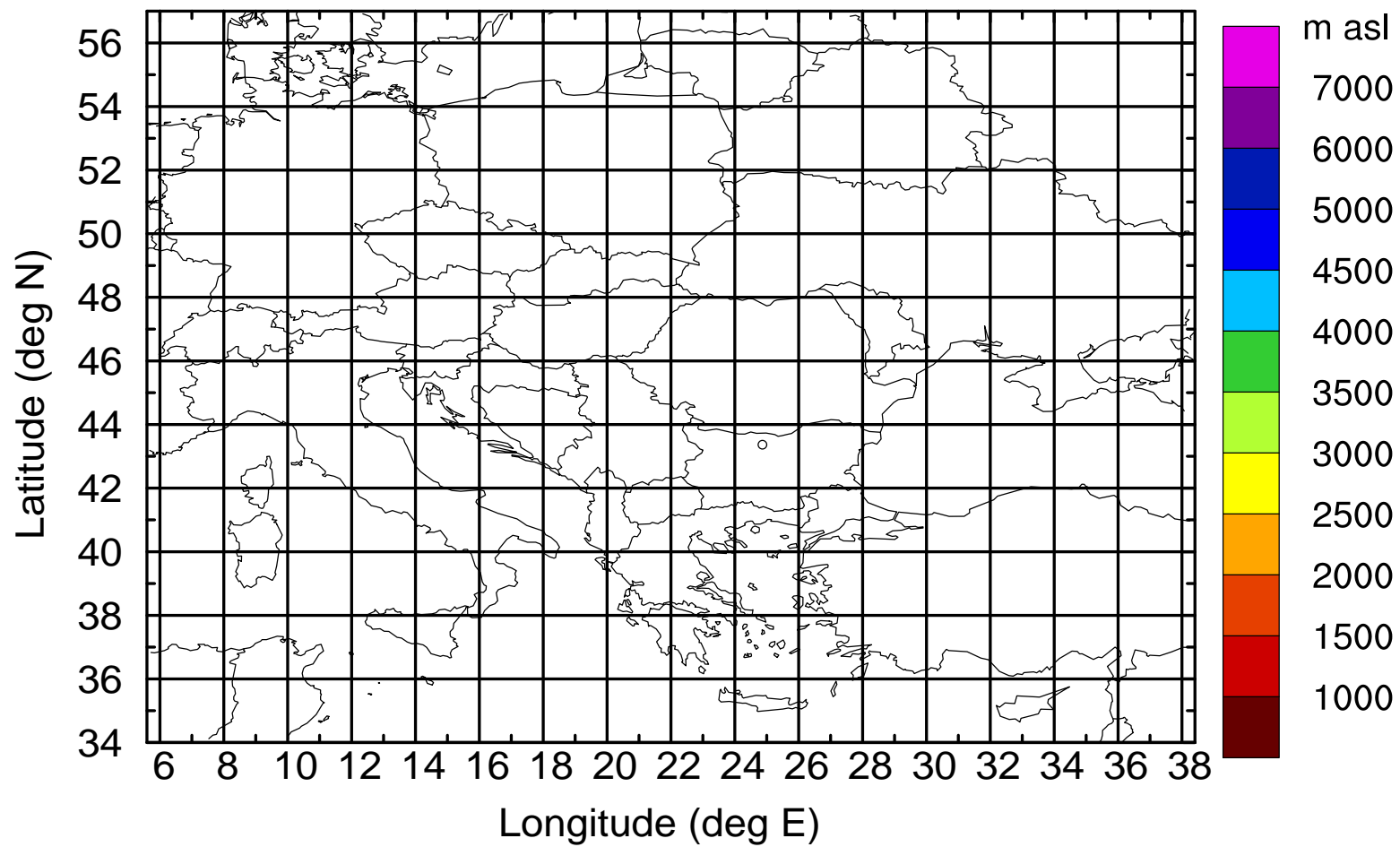
Level #2 of flight 170425a

BWD 20170425/08 -07H = 25/01 UTC



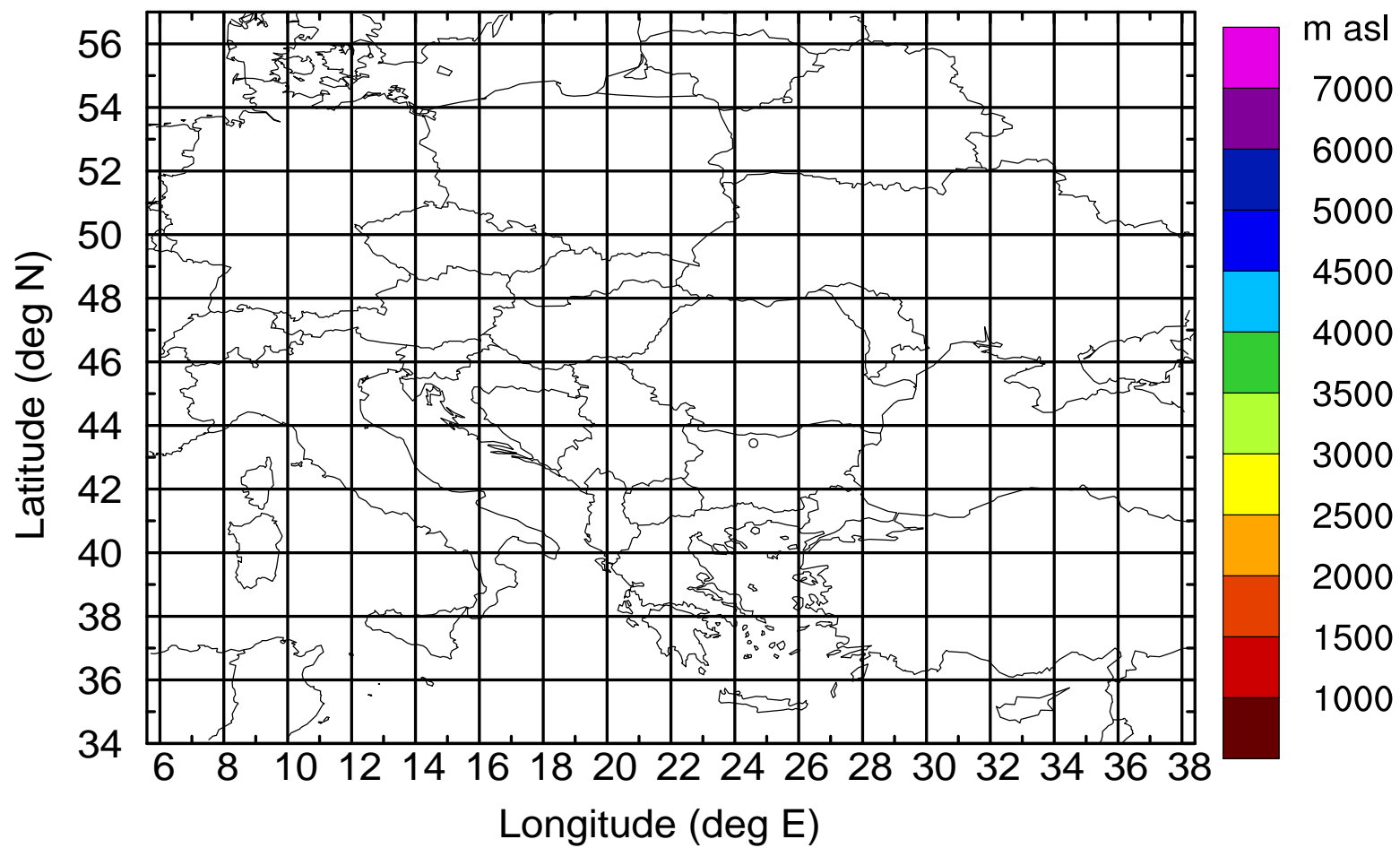
Level #2 of flight 170425a

BWD 20170425/08 -07H = 25/01 UTC



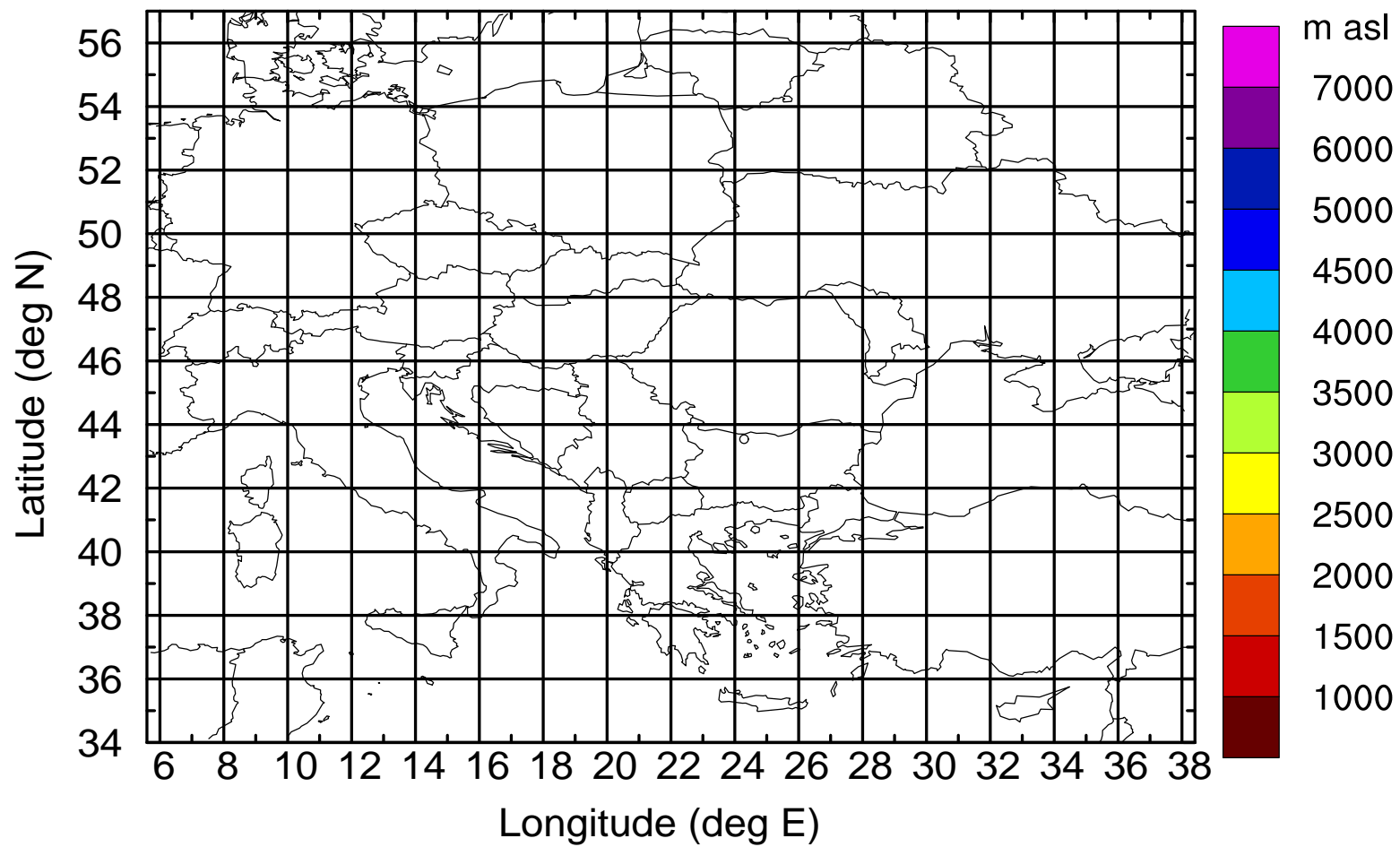
Level #2 of flight 170425a

BWD 20170425/08 -07H = 25/01 UTC



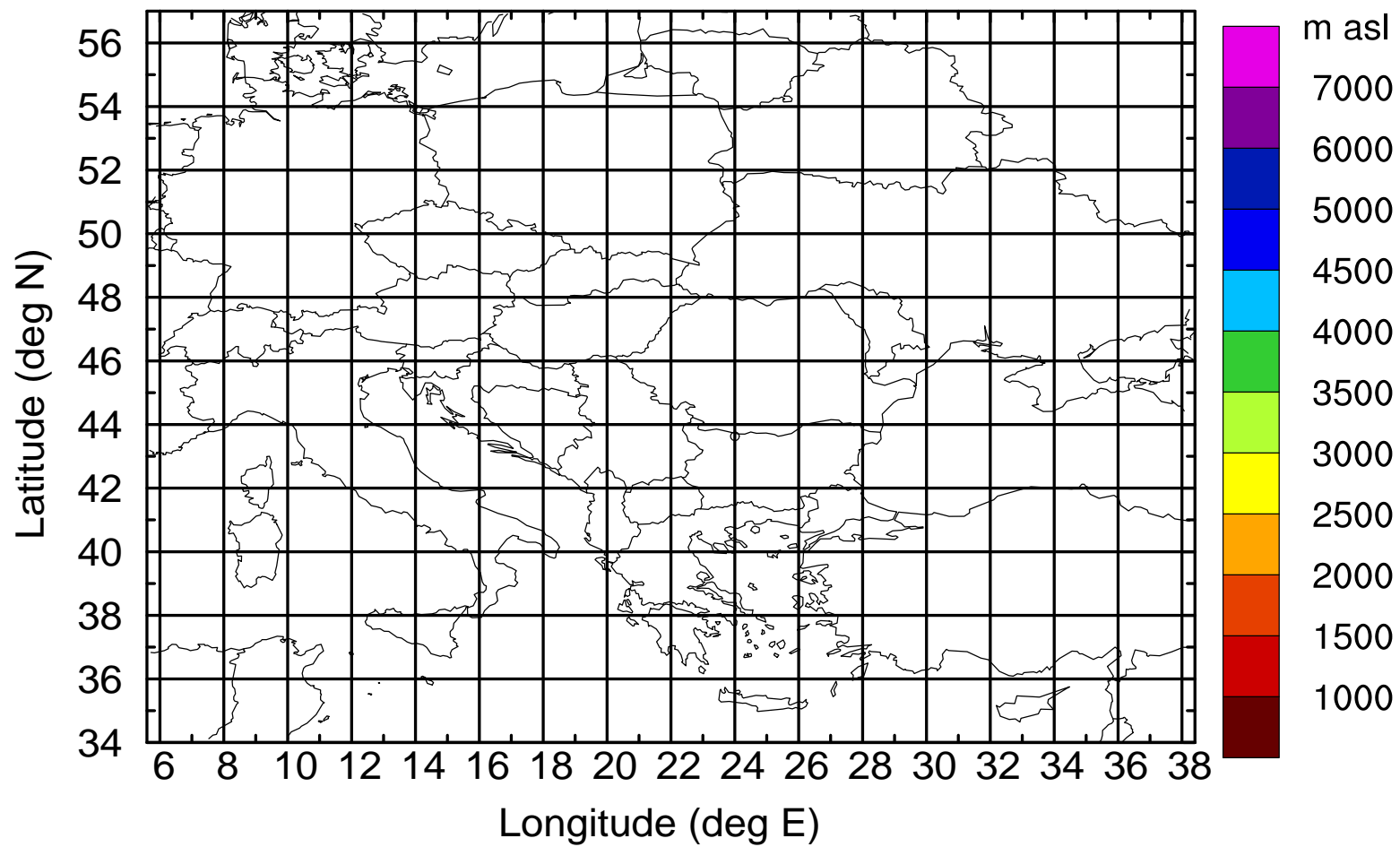
Level #2 of flight 170425a

BWD 20170425/08 -07H = 25/01 UTC



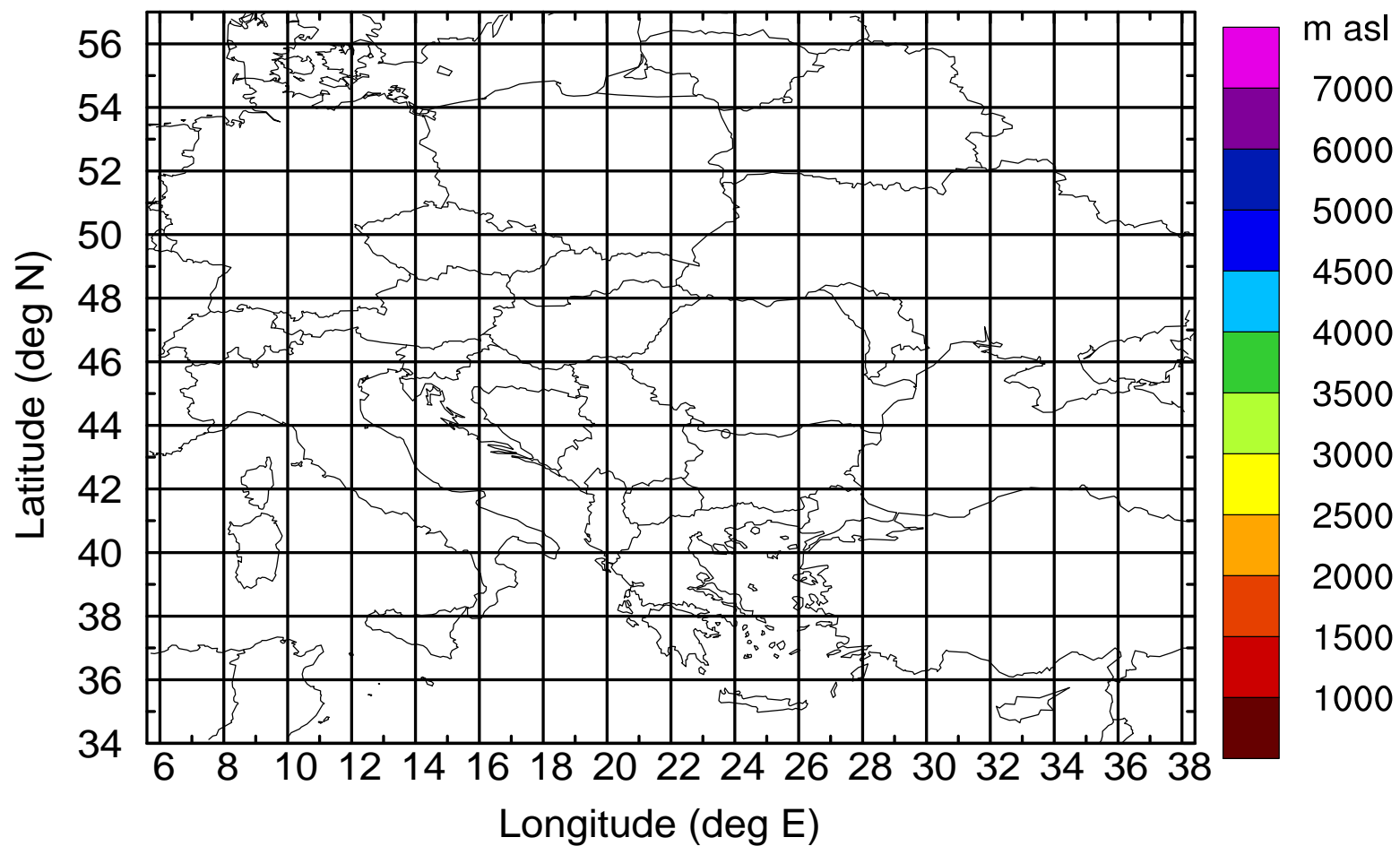
Level #2 of flight 170425a

BWD 20170425/08 -07H = 25/01 UTC



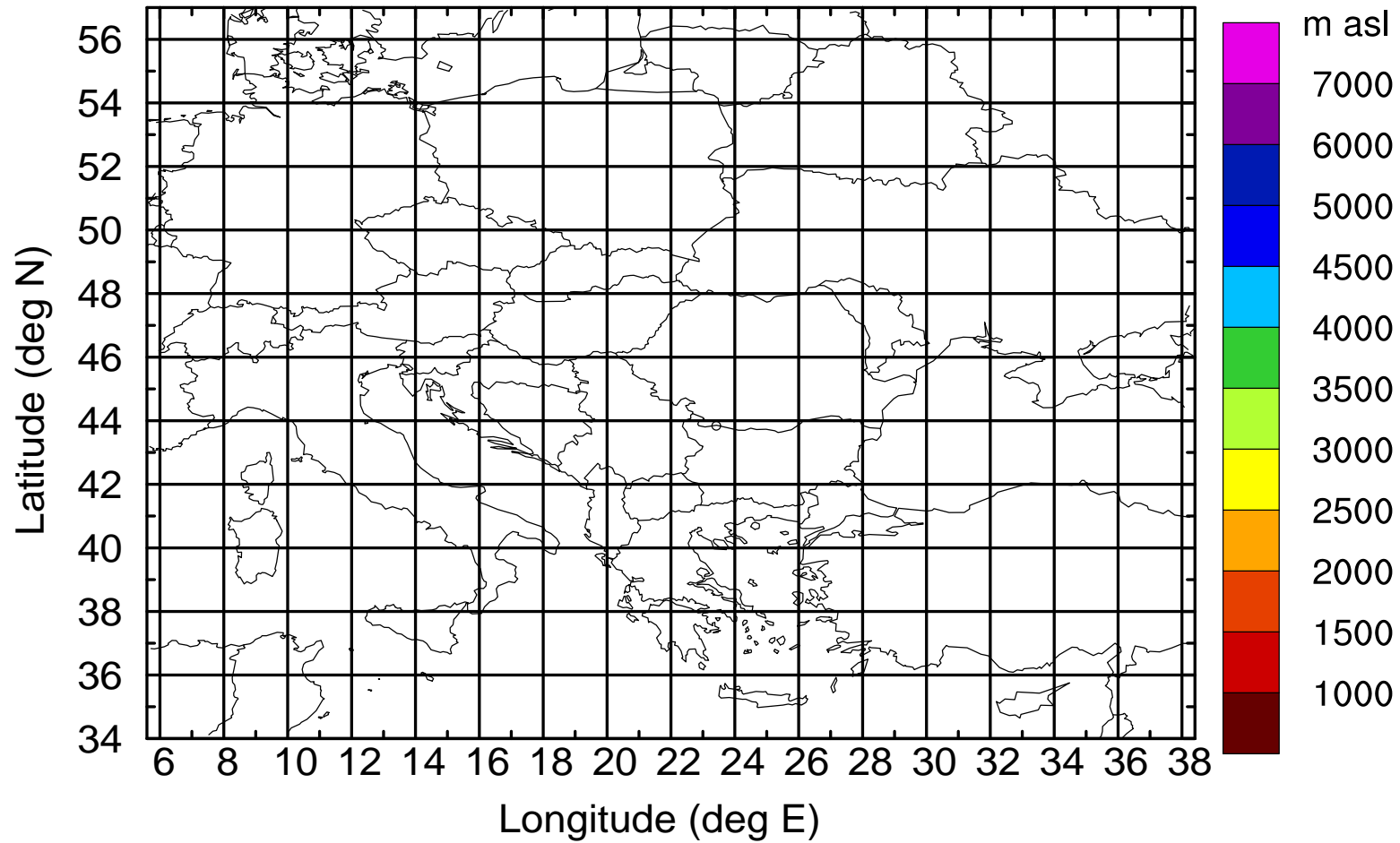
Level #2 of flight 170425a

BWD 20170425/08 -07H = 25/01 UTC



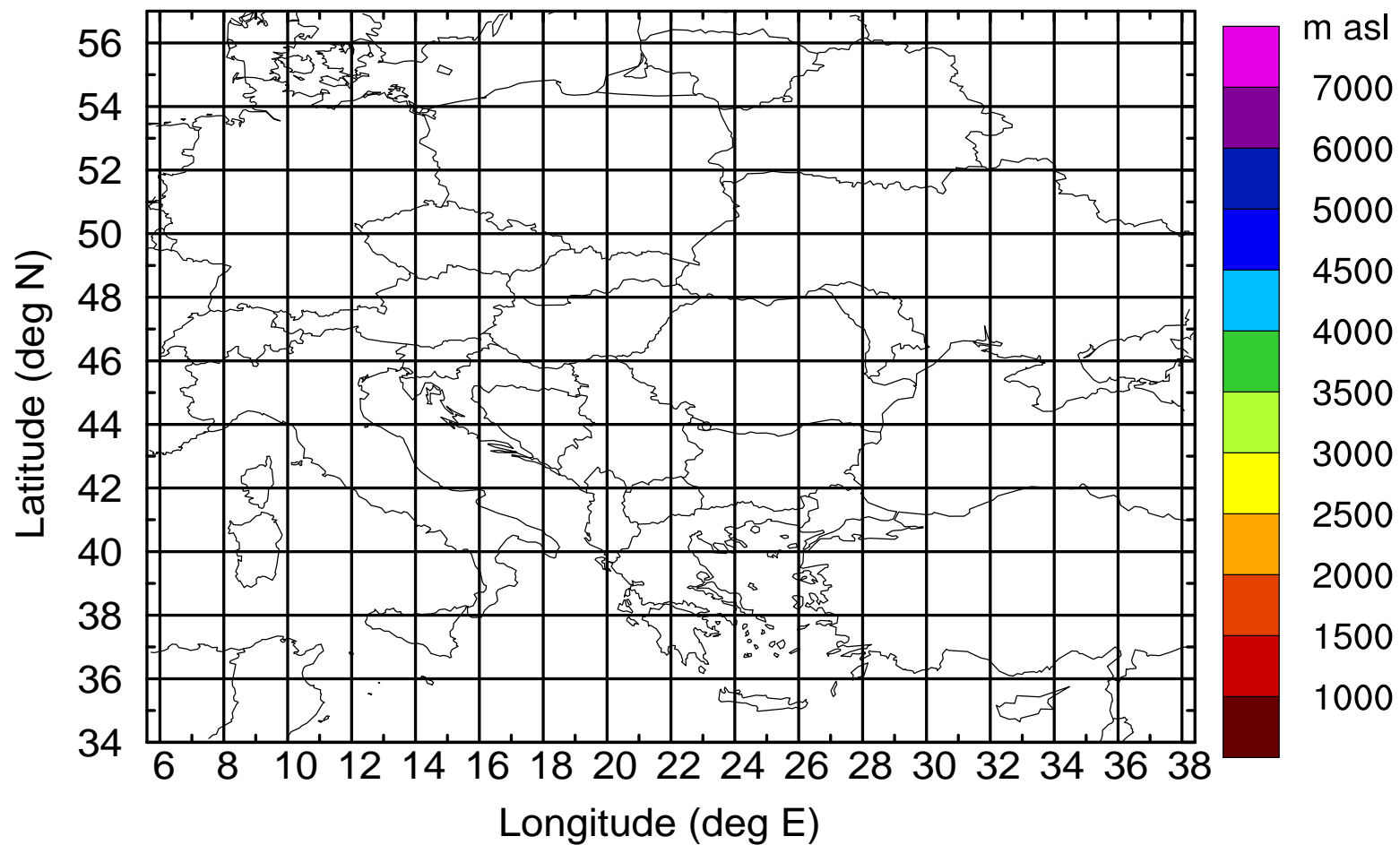
Level #2 of flight 170425a

BWD 20170425/08 -07H = 25/01 UTC



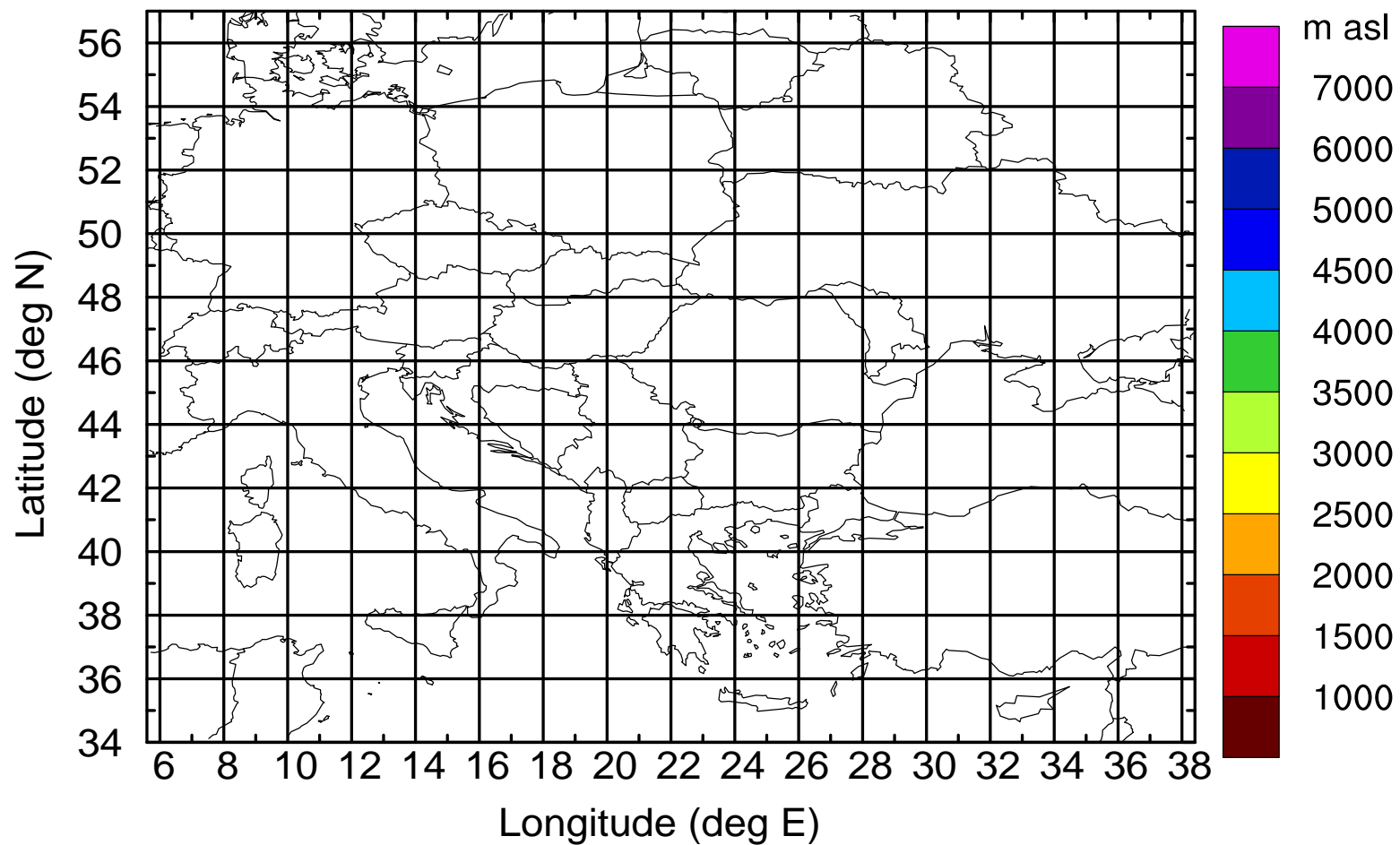
Level #2 of flight 170425a

BWD 20170425/08 -07H = 25/01 UTC



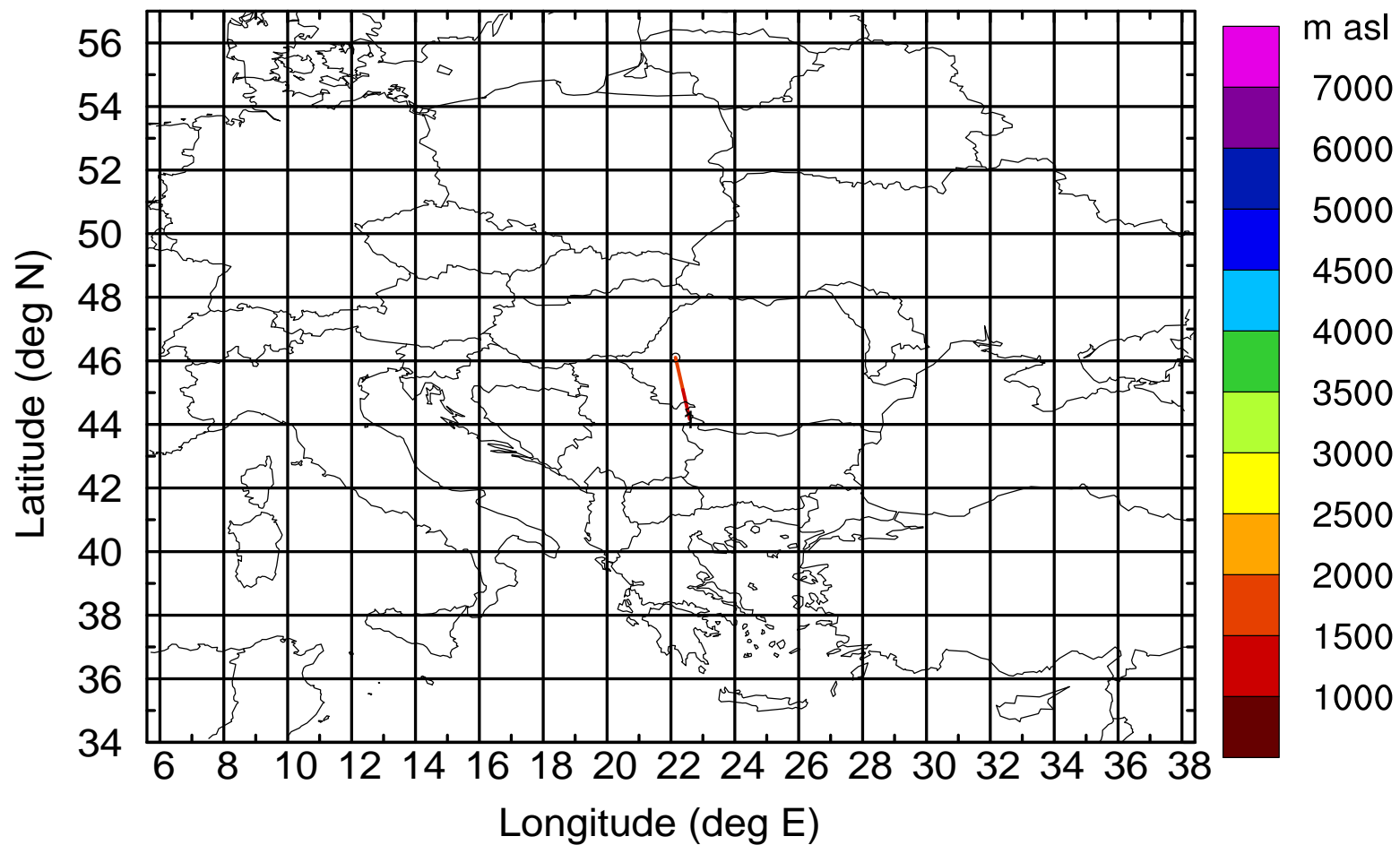
Level #2 of flight 170425a

BWD 20170425/08 -07H = 25/01 UTC



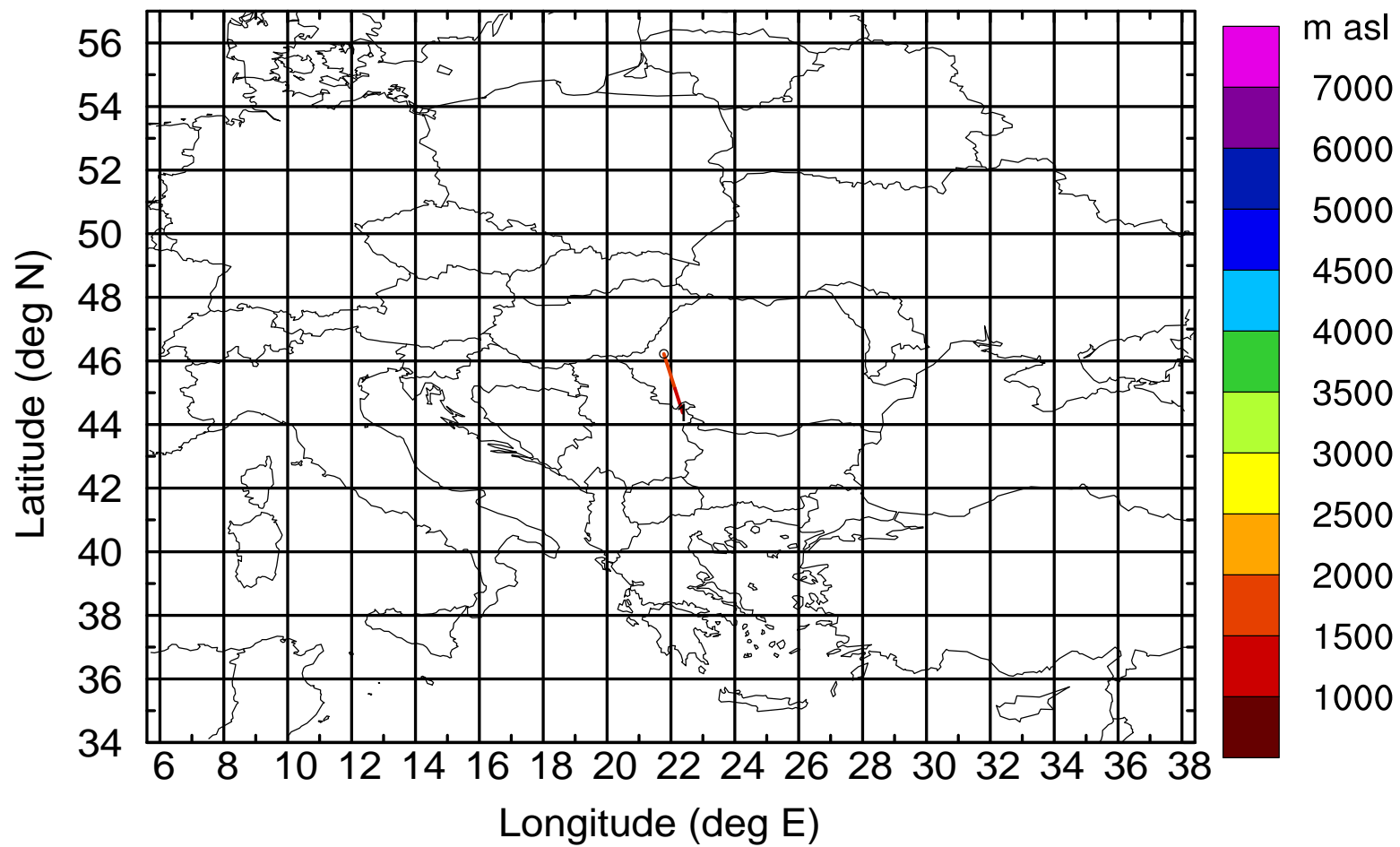
Level #2 of flight 170425a

BWD 20170425/08 -72H = 22/08 UTC



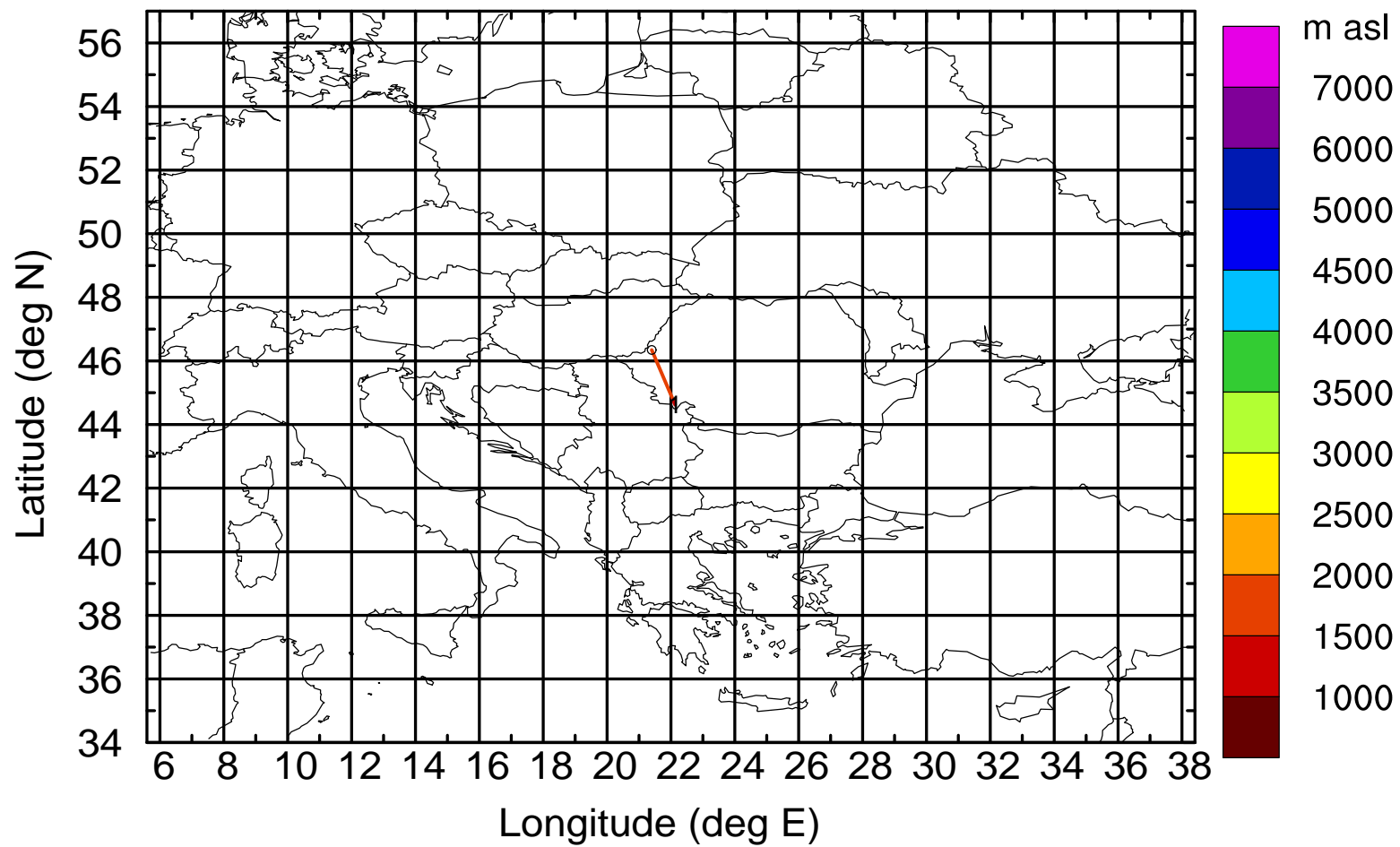
Level #2 of flight 170425a

BWD 20170425/08 -73H = 22/07 UTC



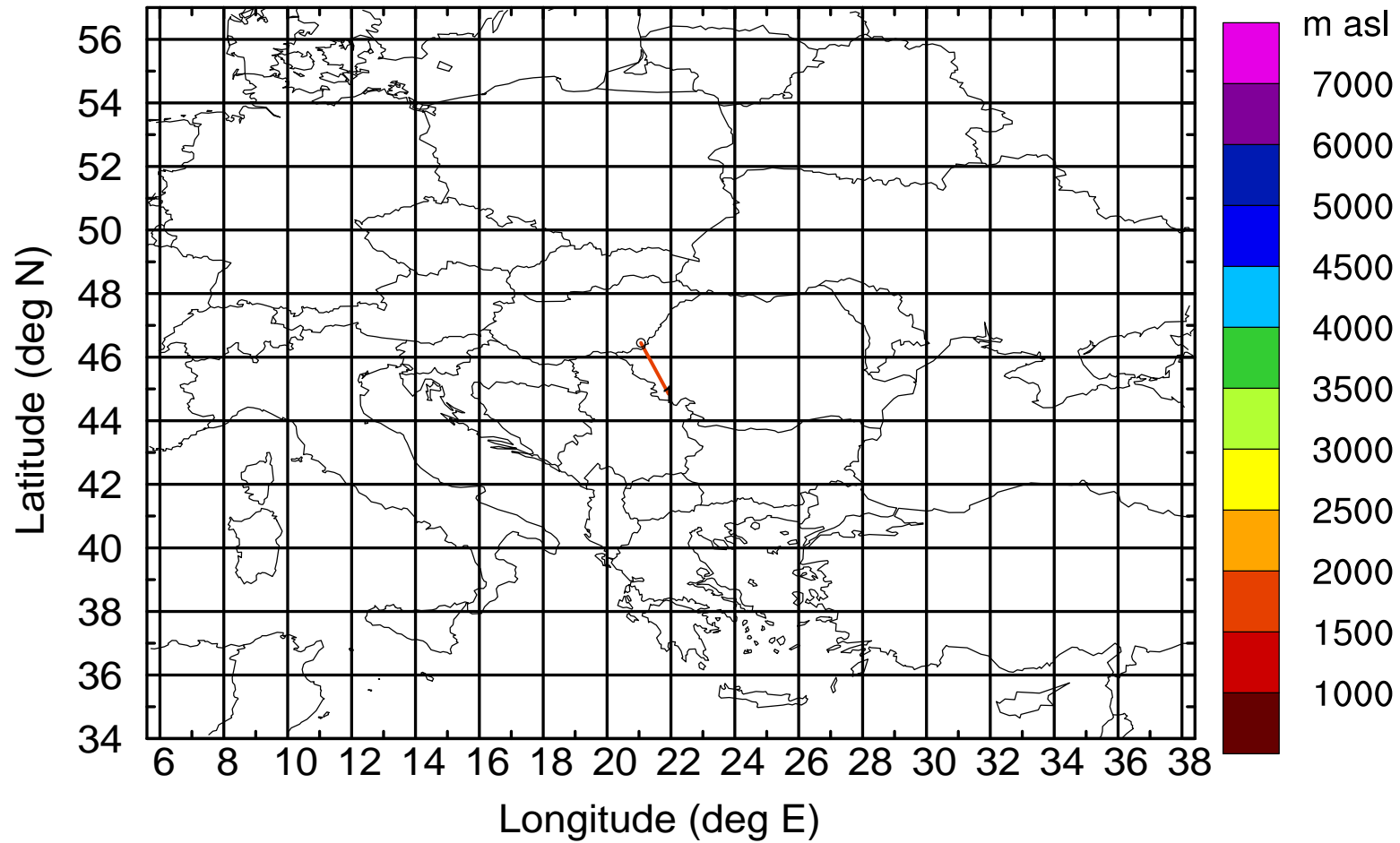
Level #2 of flight 170425a

BWD 20170425/08 -74H = 22/06 UTC



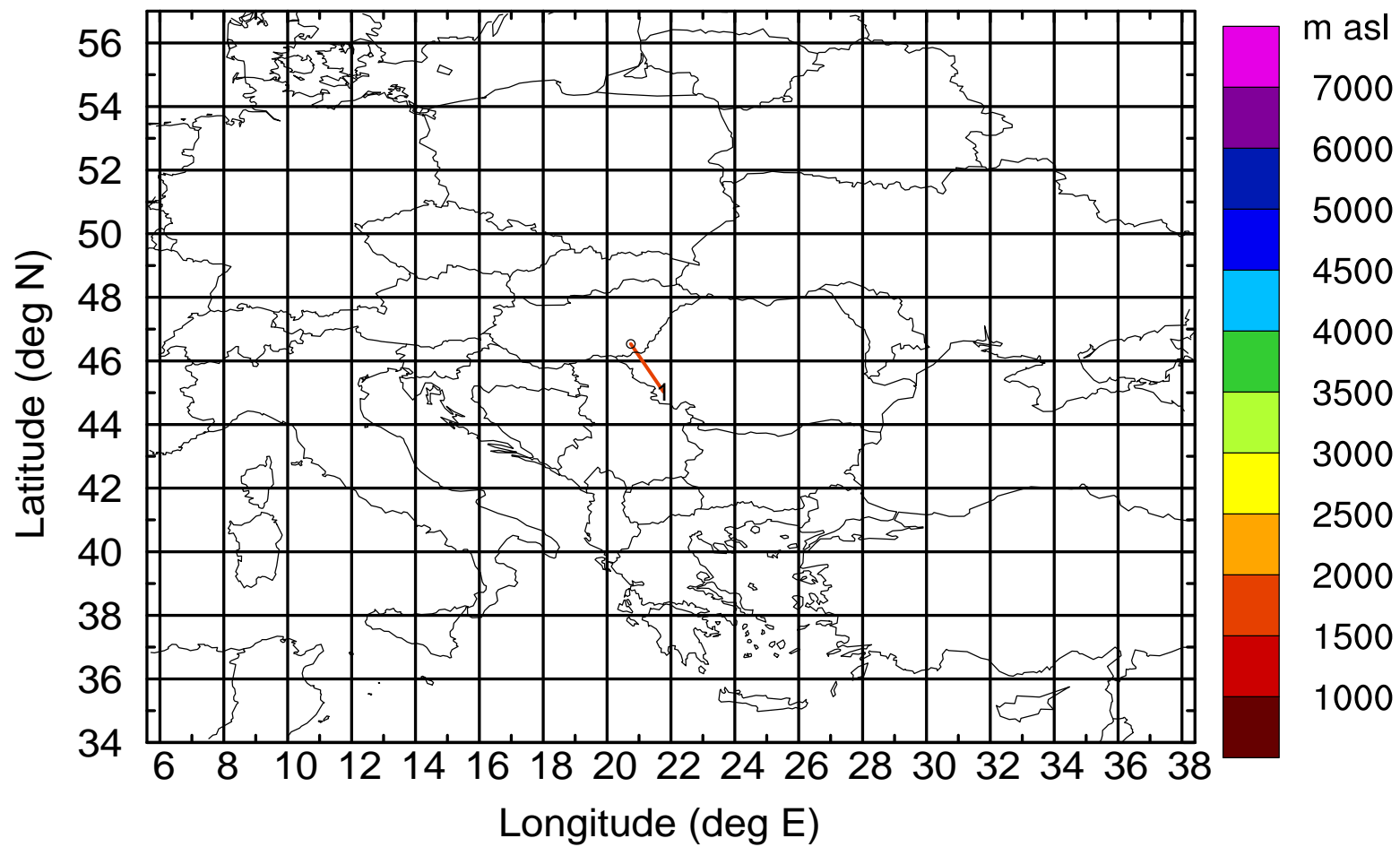
Level #2 of flight 170425a

BWD 20170425/08 -75H = 22/05 UTC



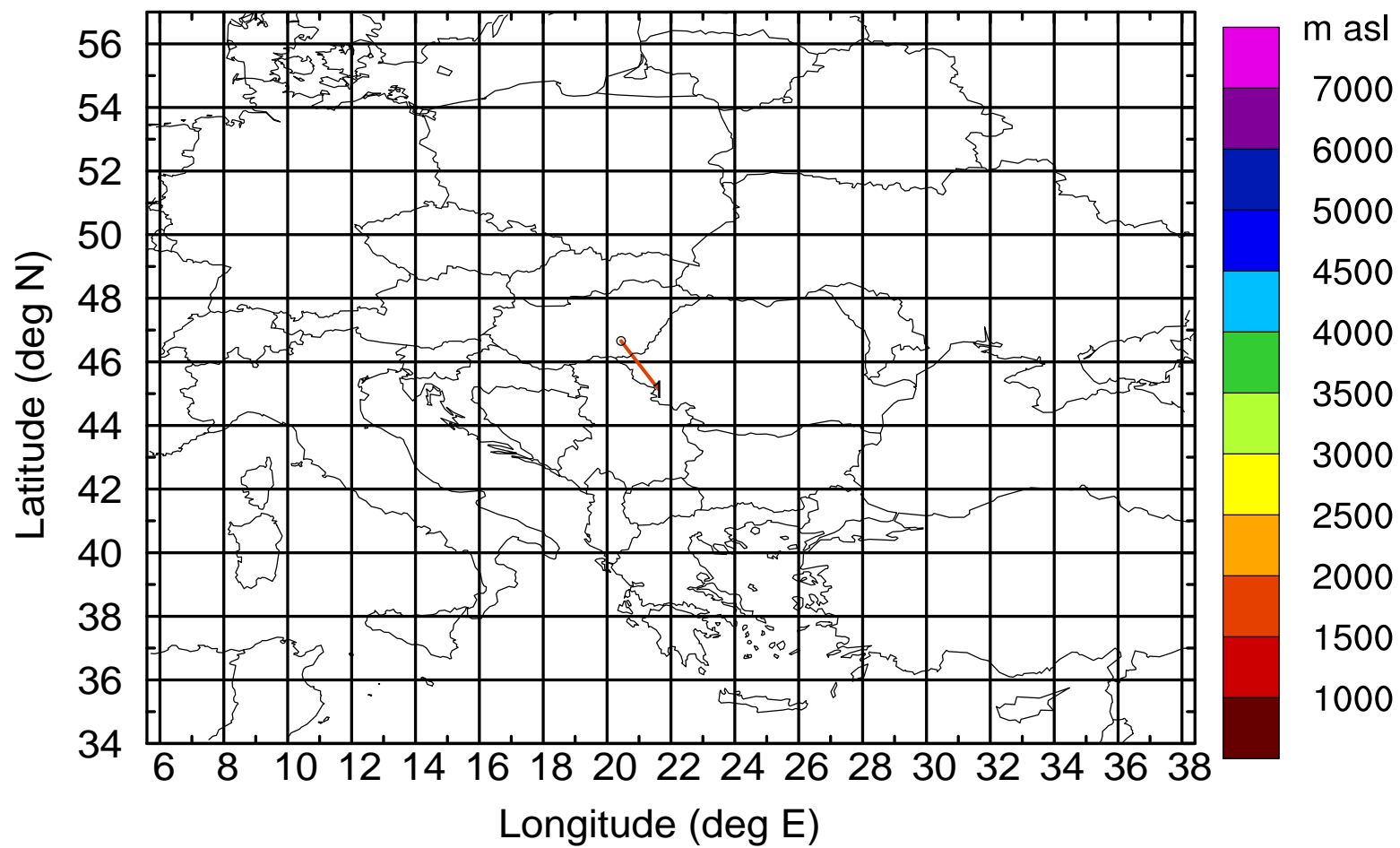
Level #2 of flight 170425a

BWD 20170425/08 -76H = 22/04 UTC



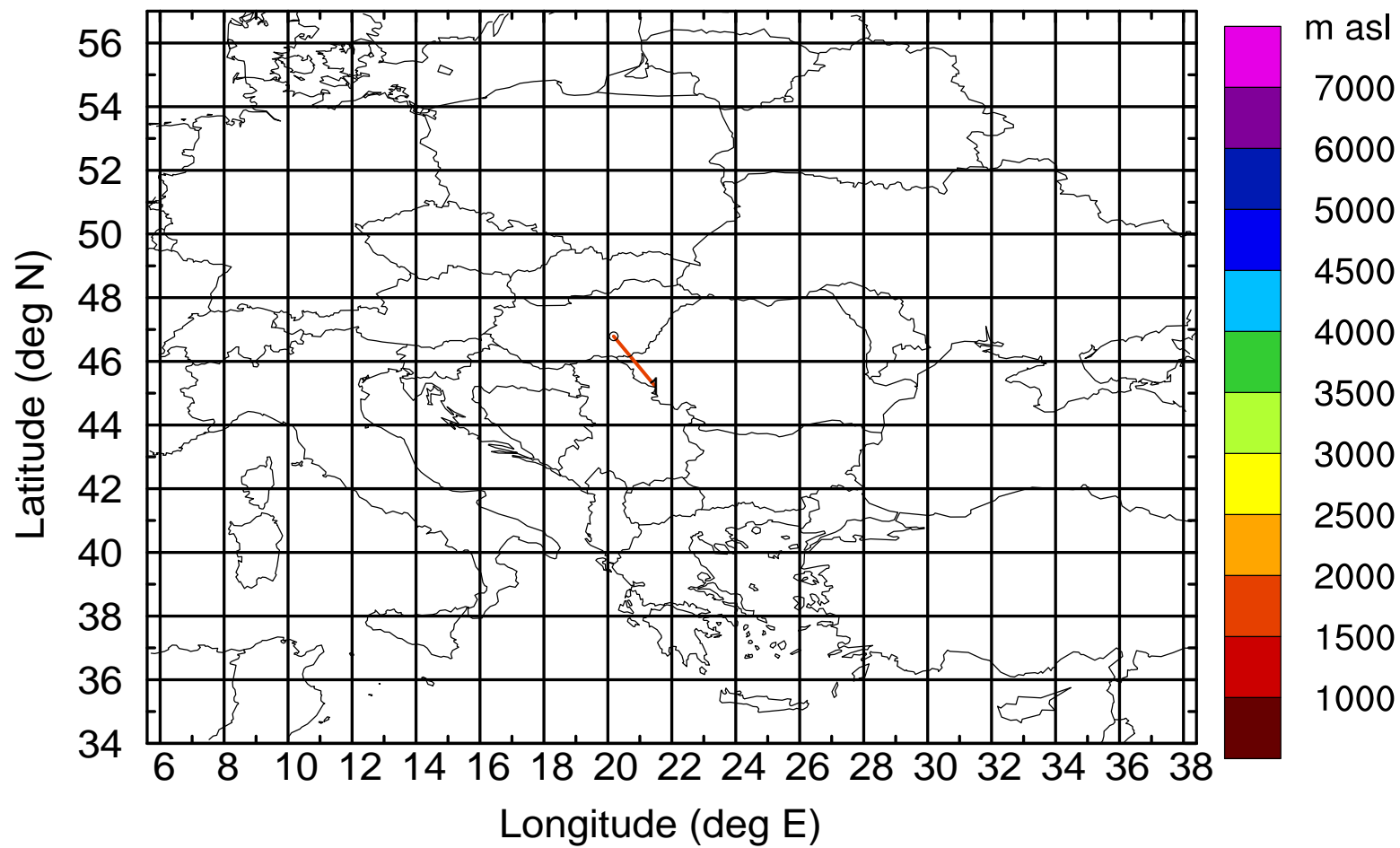
Level #2 of flight 170425a

BWD 20170425/08 -77H = 22/03 UTC



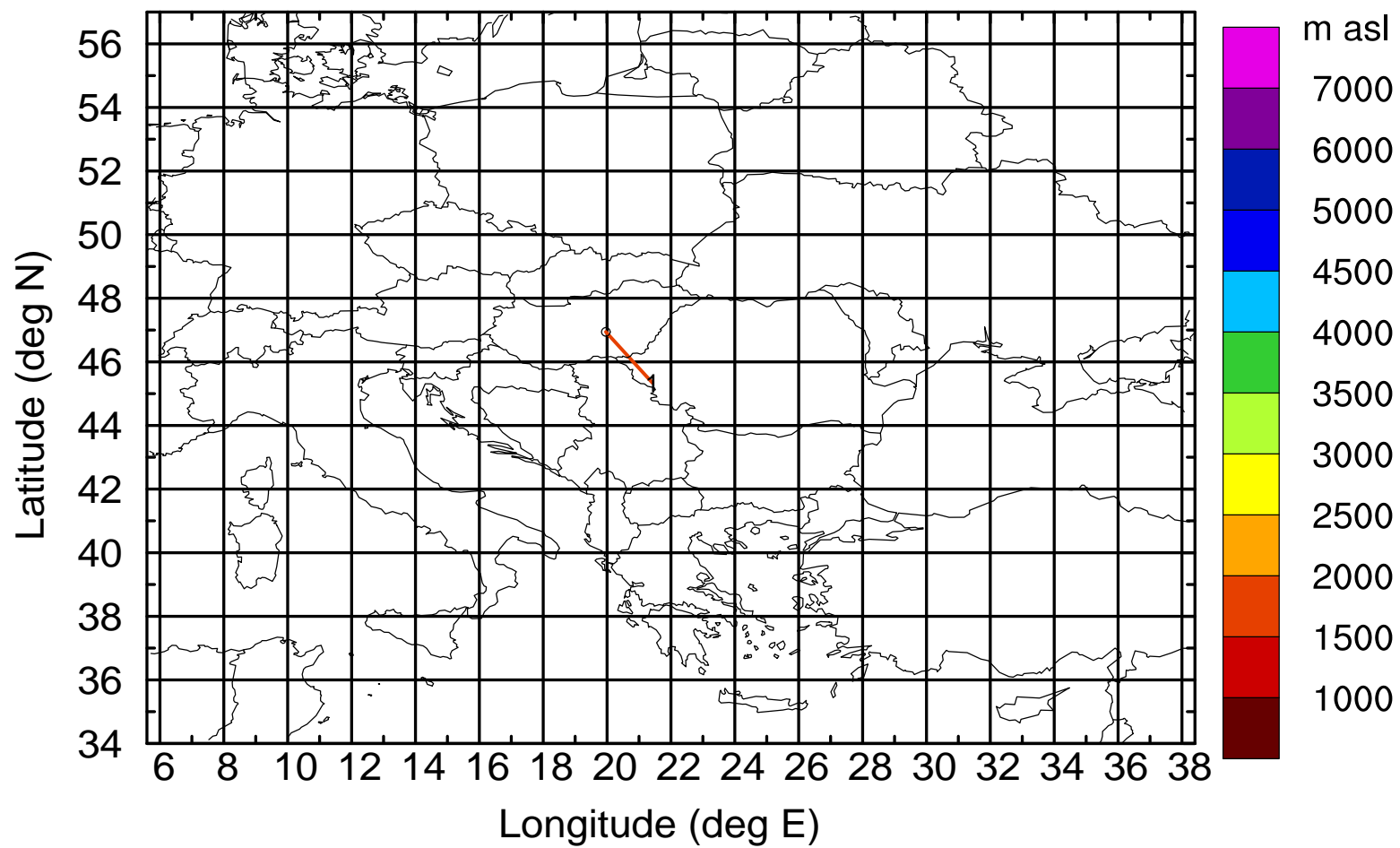
Level #2 of flight 170425a

BWD 20170425/08 -78H = 22/02 UTC



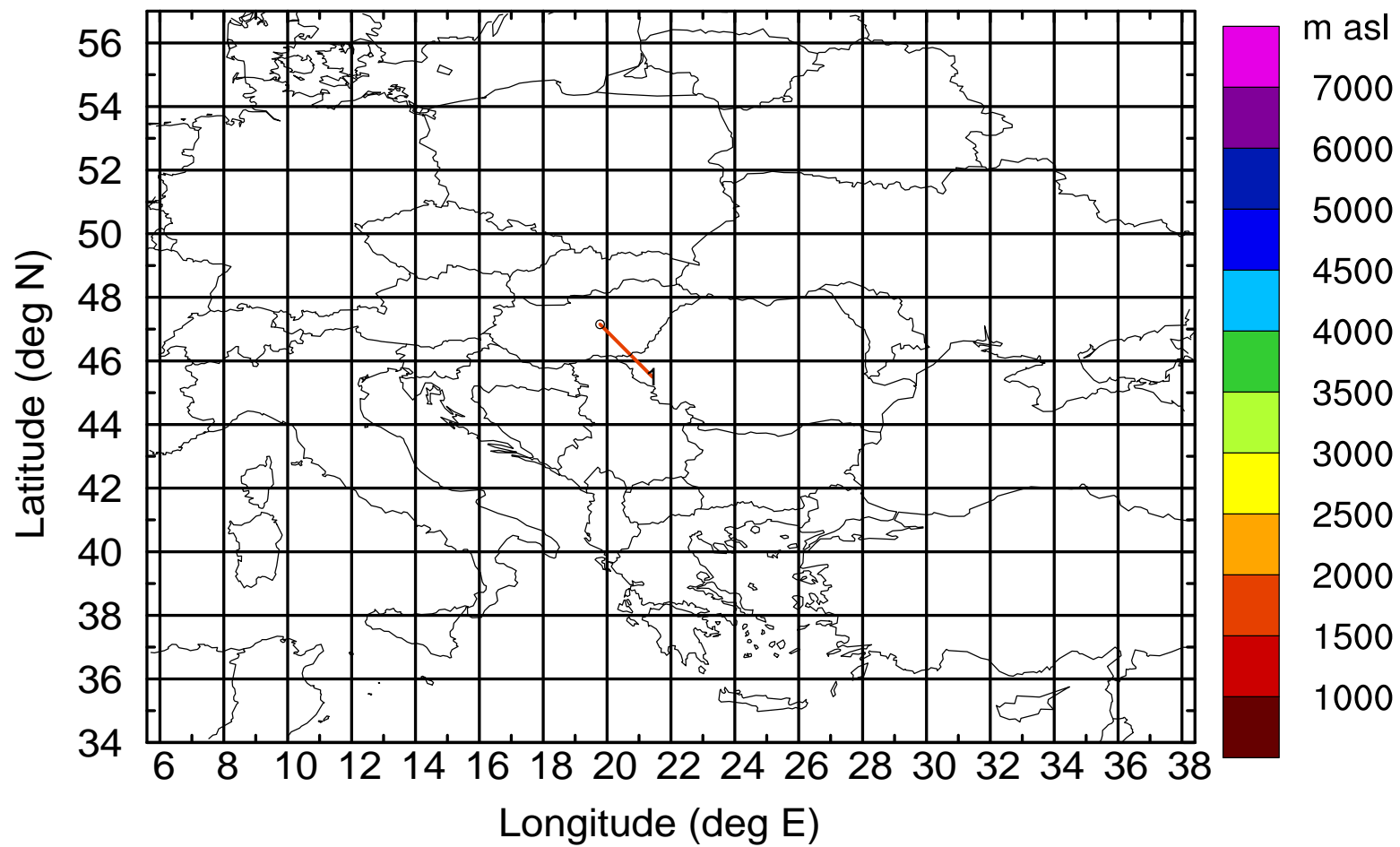
Level #2 of flight 170425a

BWD 20170425/08 -79H = 22/01 UTC



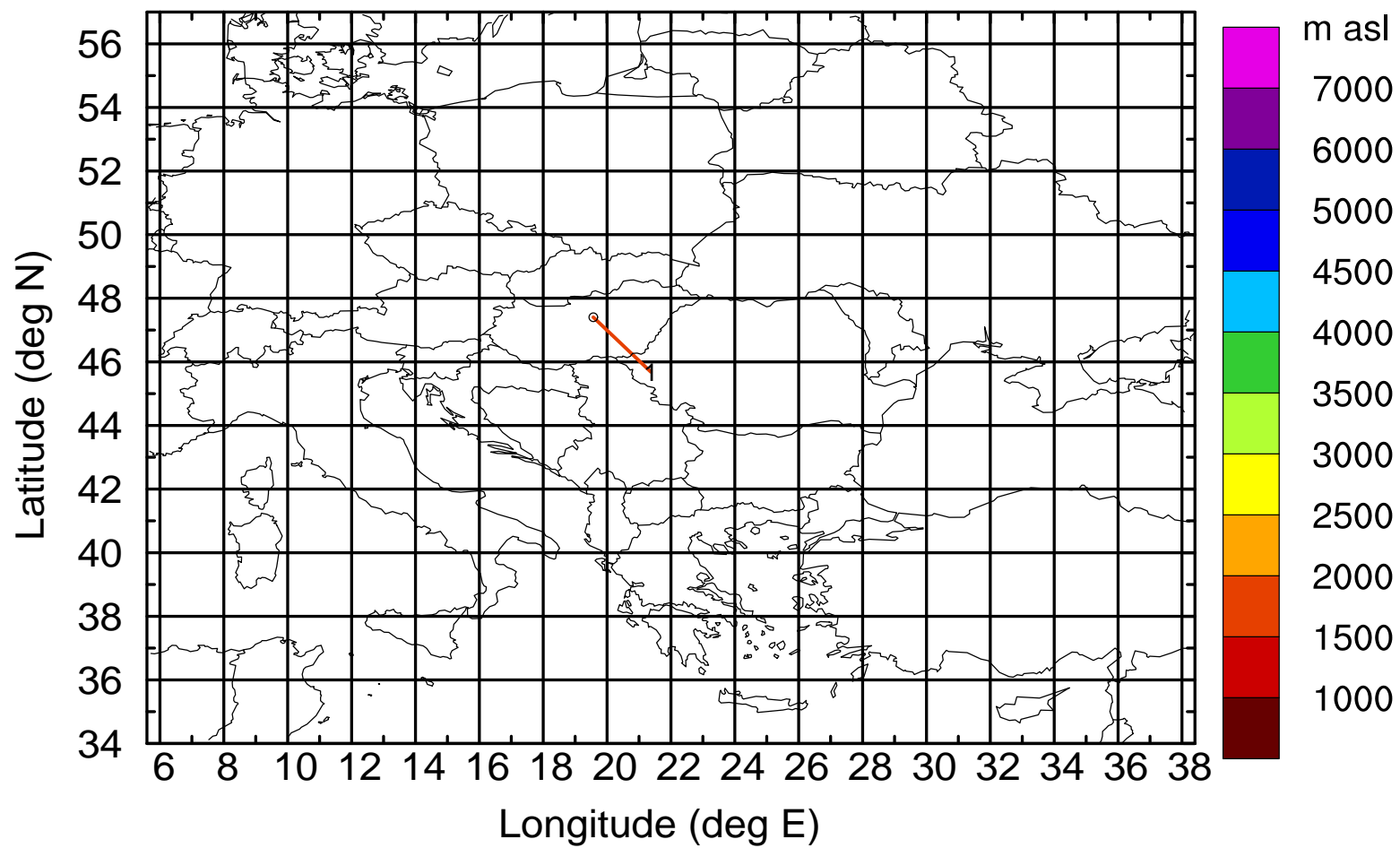
Level #2 of flight 170425a

BWD 20170425/08 -80H = 22/00 UTC



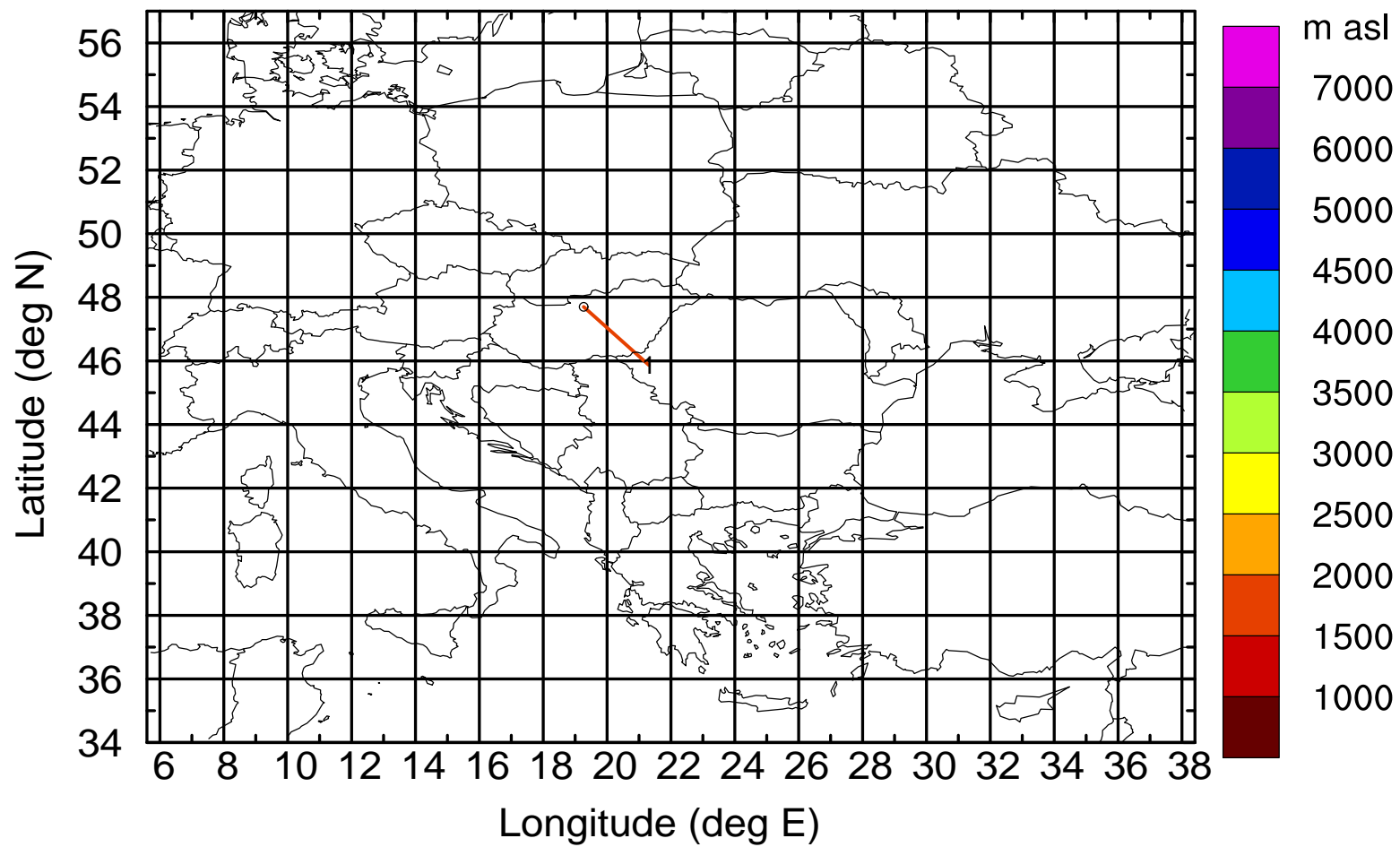
Level #2 of flight 170425a

BWD 20170425/08 -81H = 21/23 UTC



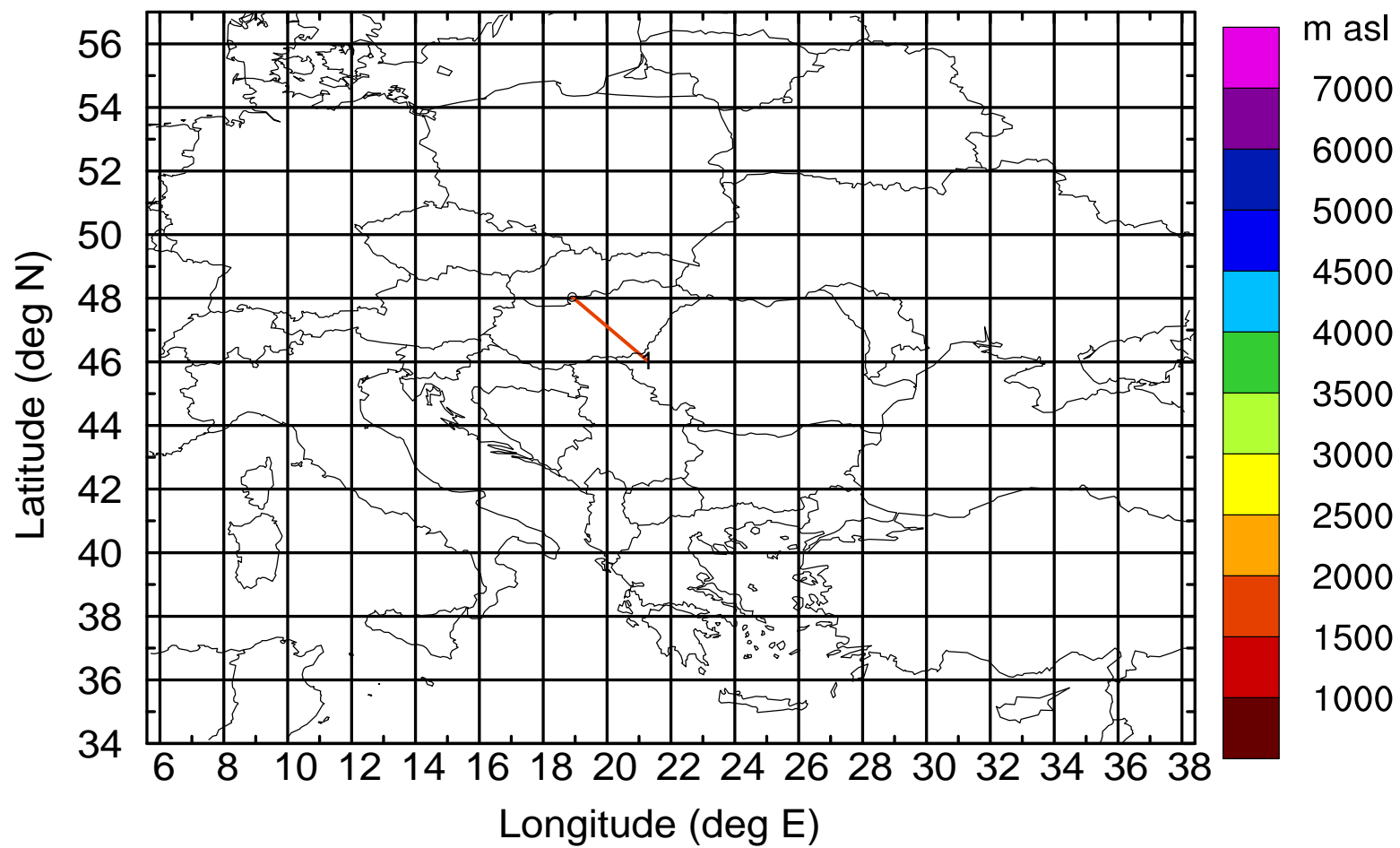
Level #2 of flight 170425a

BWD 20170425/08 -82H = 21/22 UTC



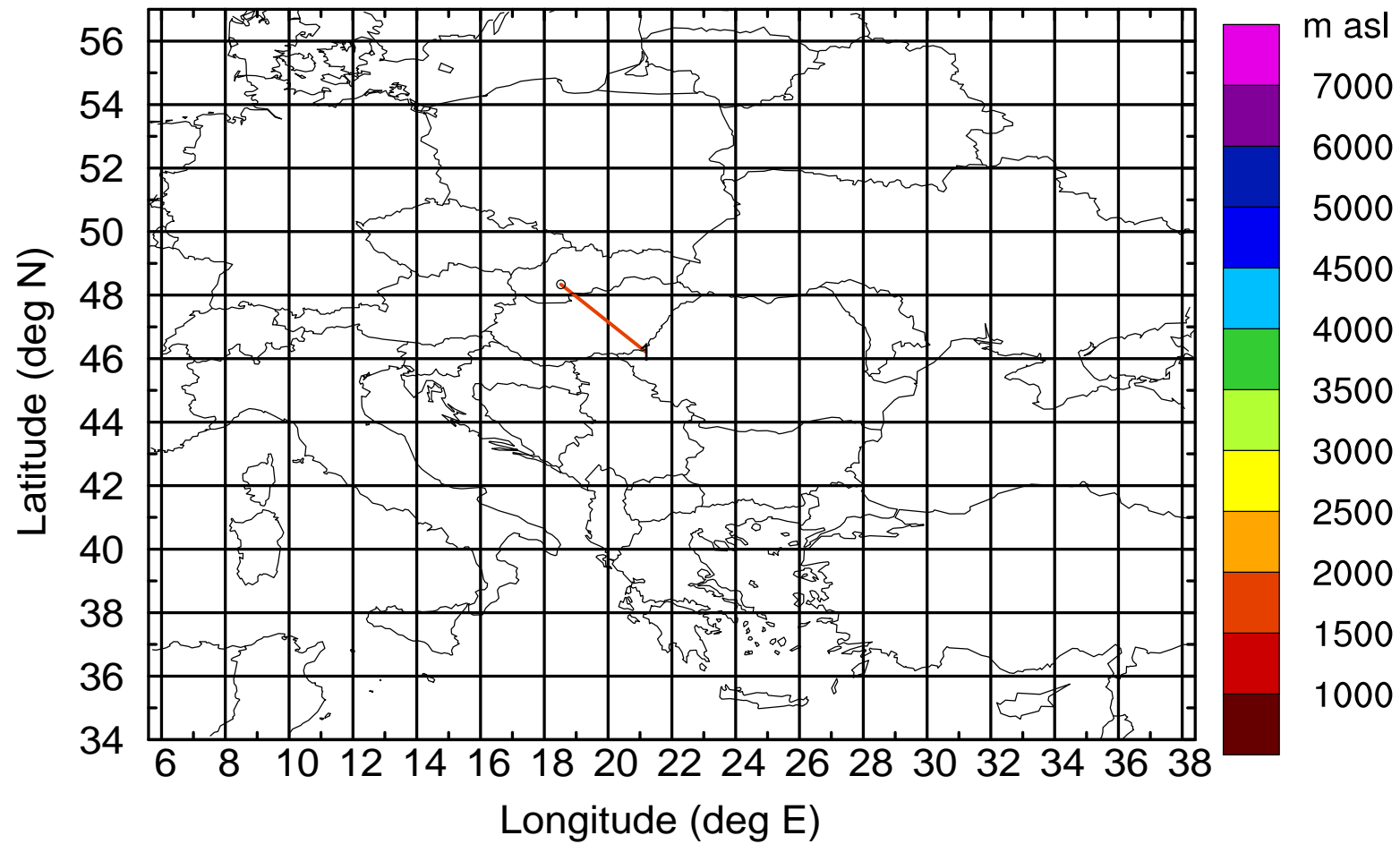
Level #2 of flight 170425a

BWD 20170425/08 -83H = 21/21 UTC



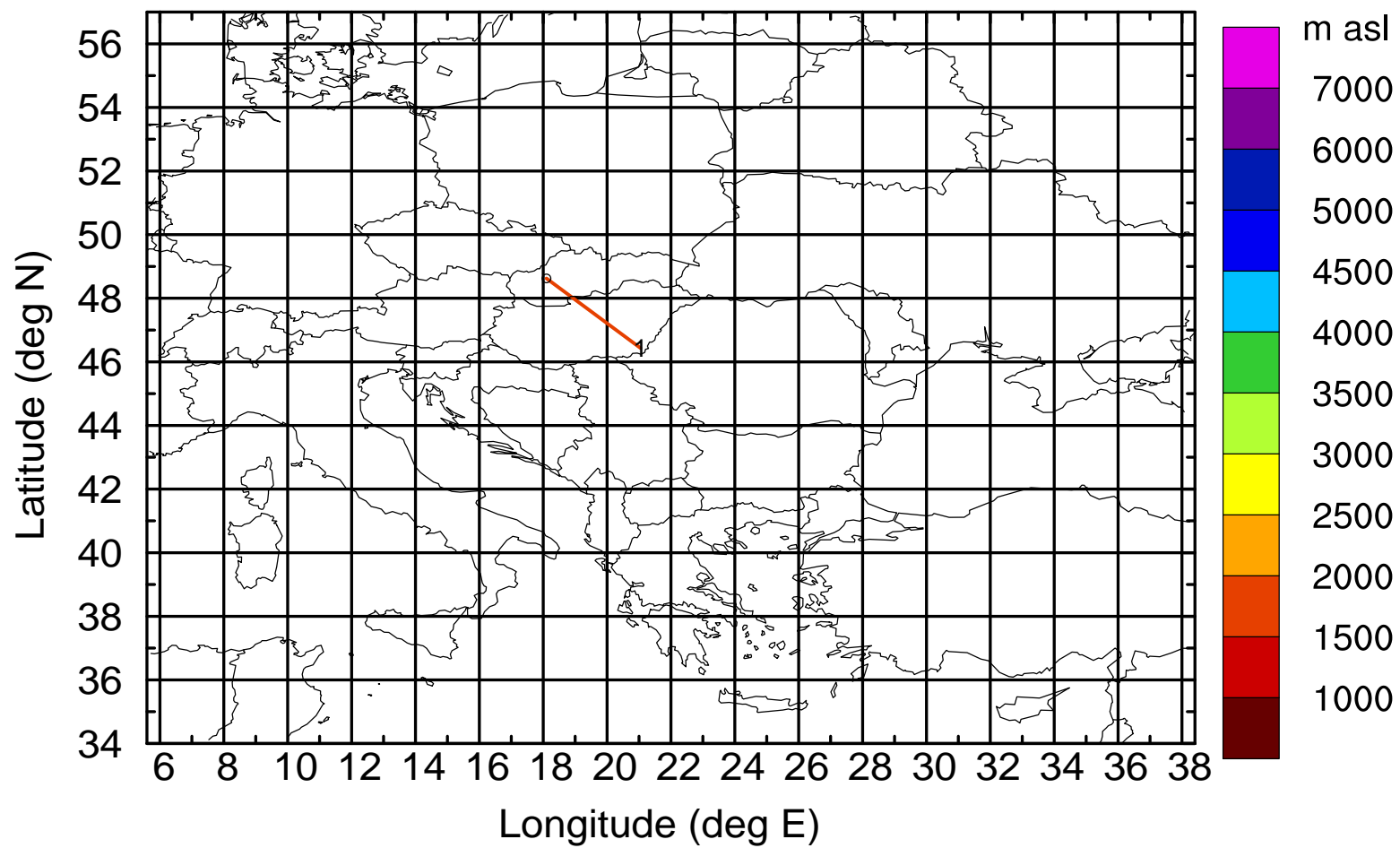
Level #2 of flight 170425a

BWD 20170425/08 -84H = 21/20 UTC



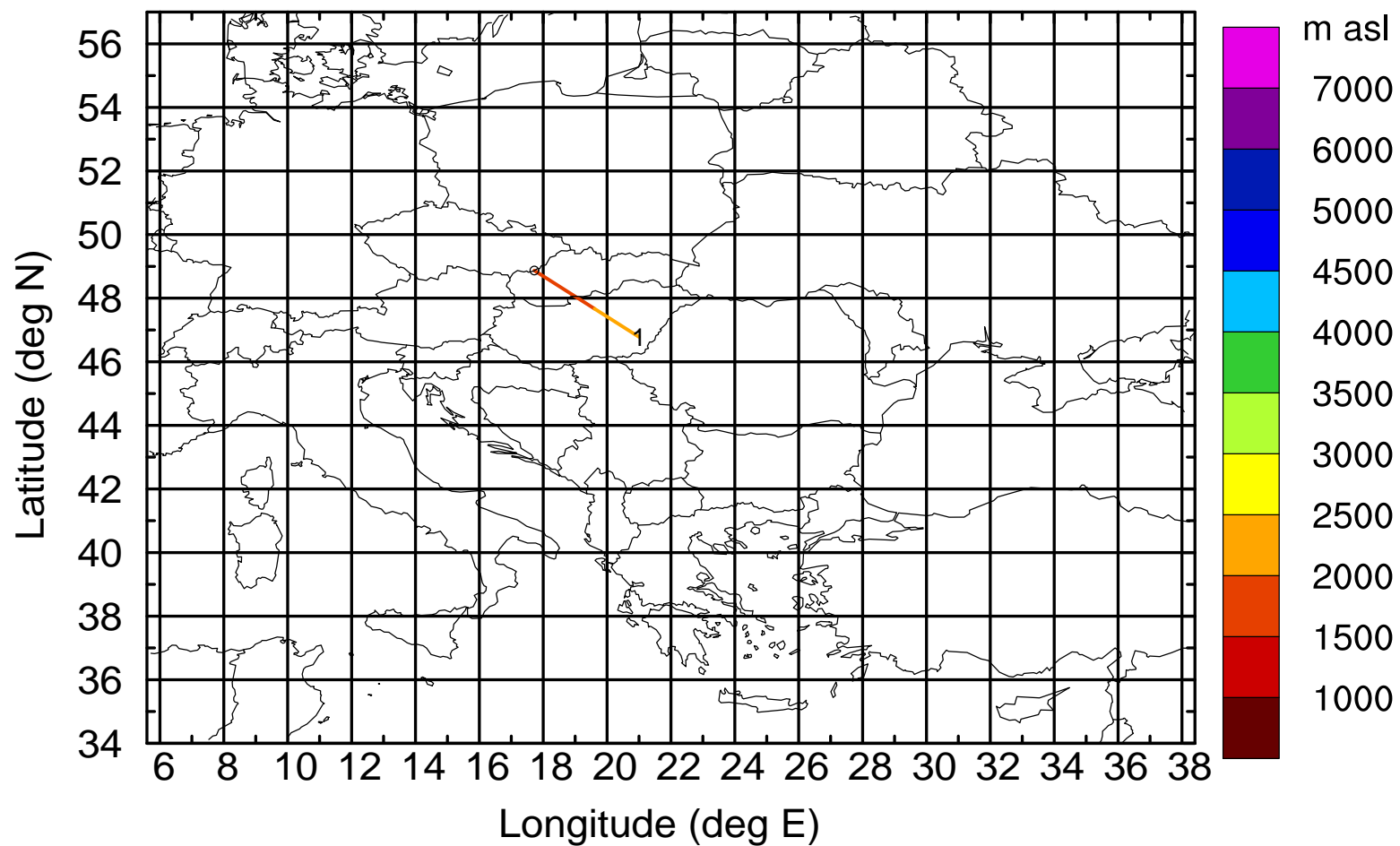
Level #2 of flight 170425a

BWD 20170425/08 -85H = 21/19 UTC



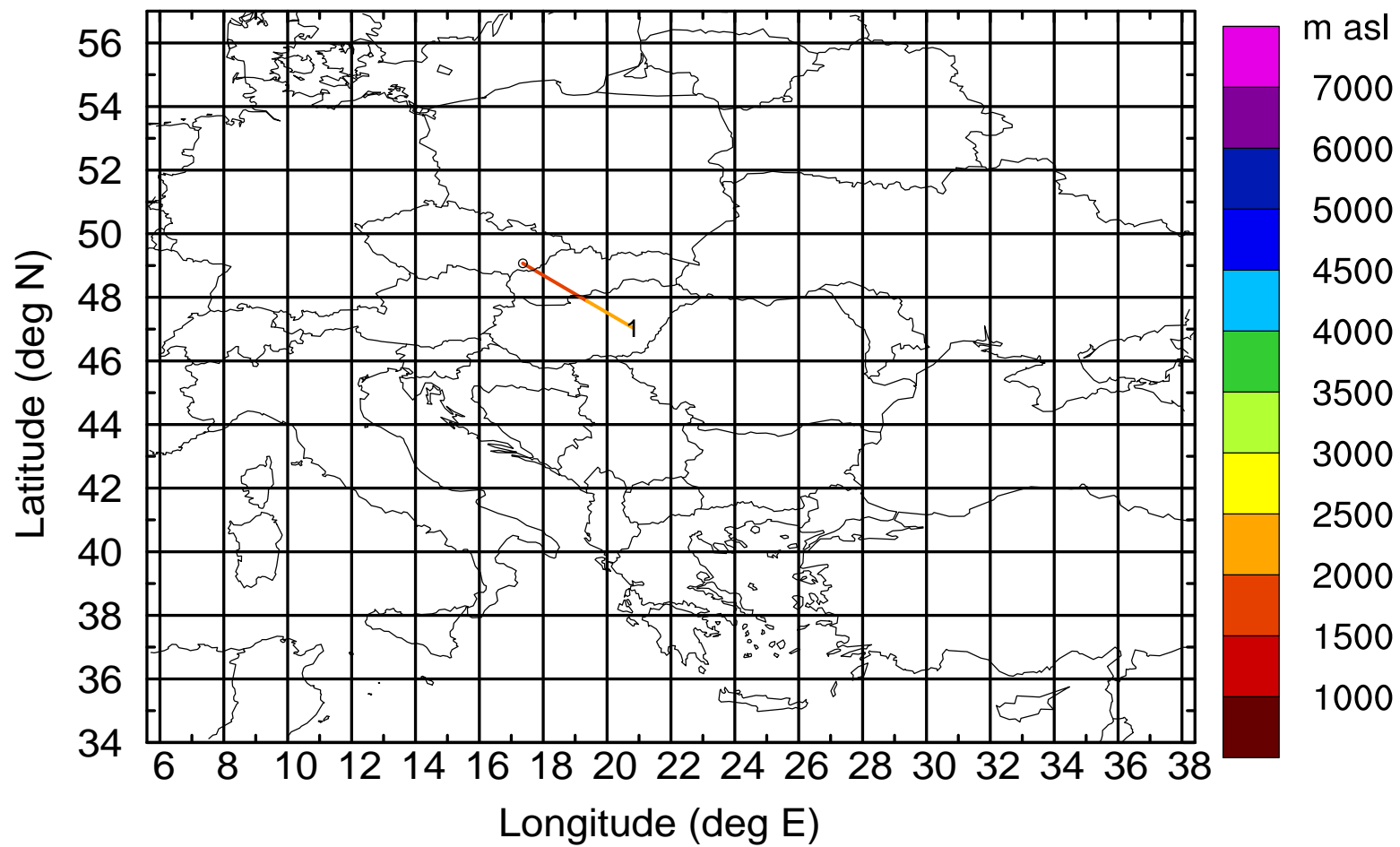
Level #2 of flight 170425a

BWD 20170425/08 -86H = 21/18 UTC



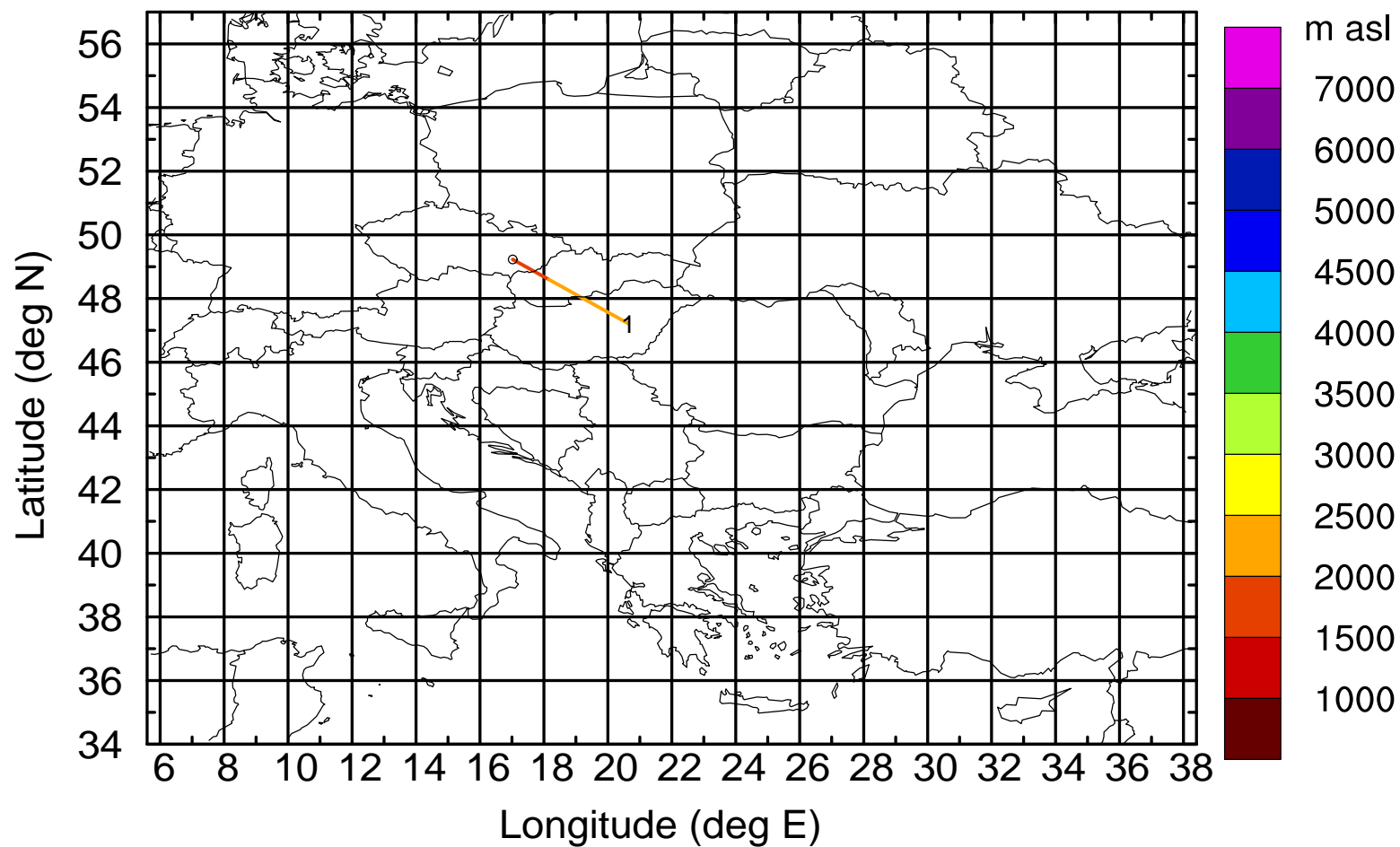
Level #2 of flight 170425a

BWD 20170425/08 -87H = 21/17 UTC



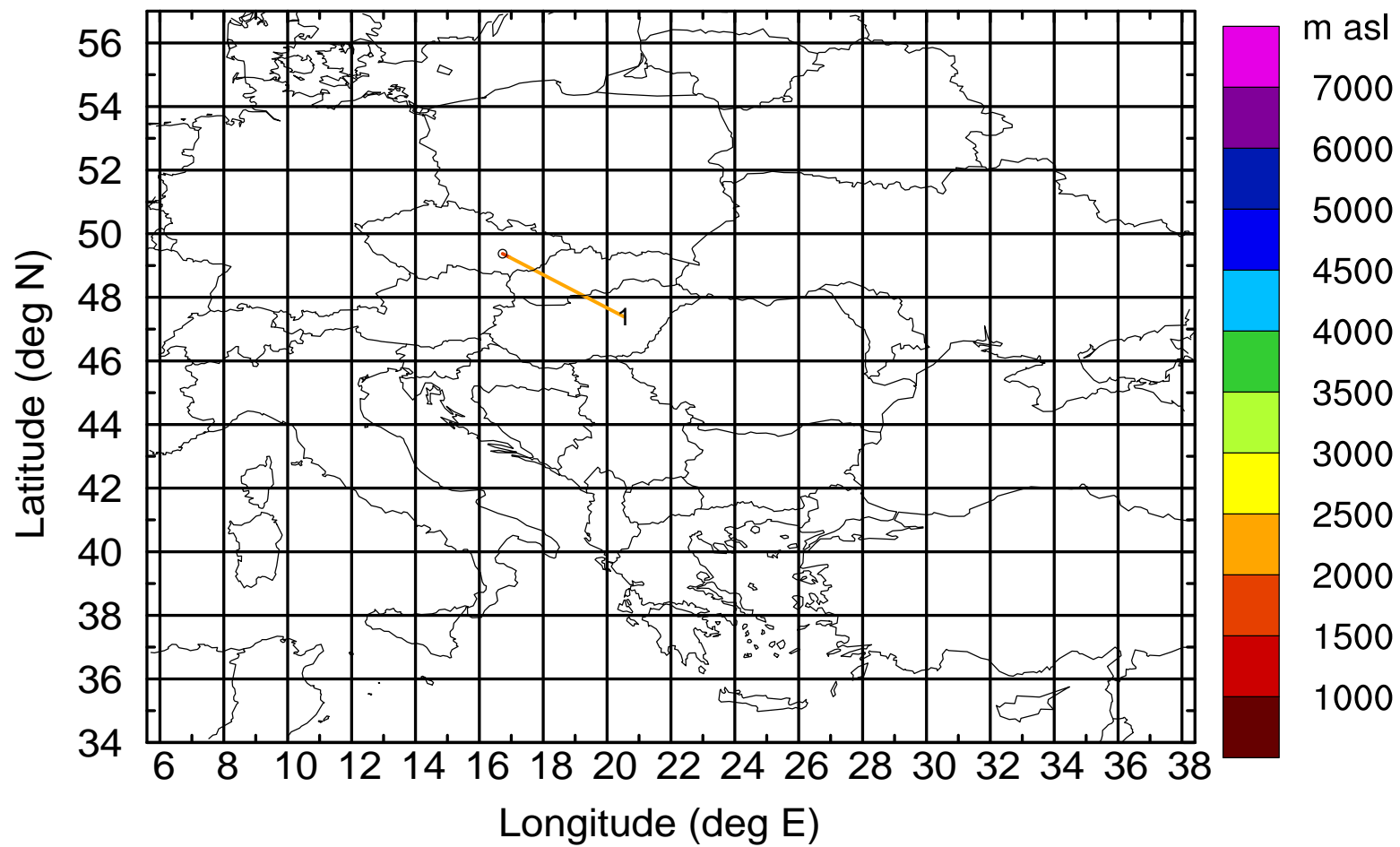
Level #2 of flight 170425a

BWD 20170425/08 -88H = 21/16 UTC



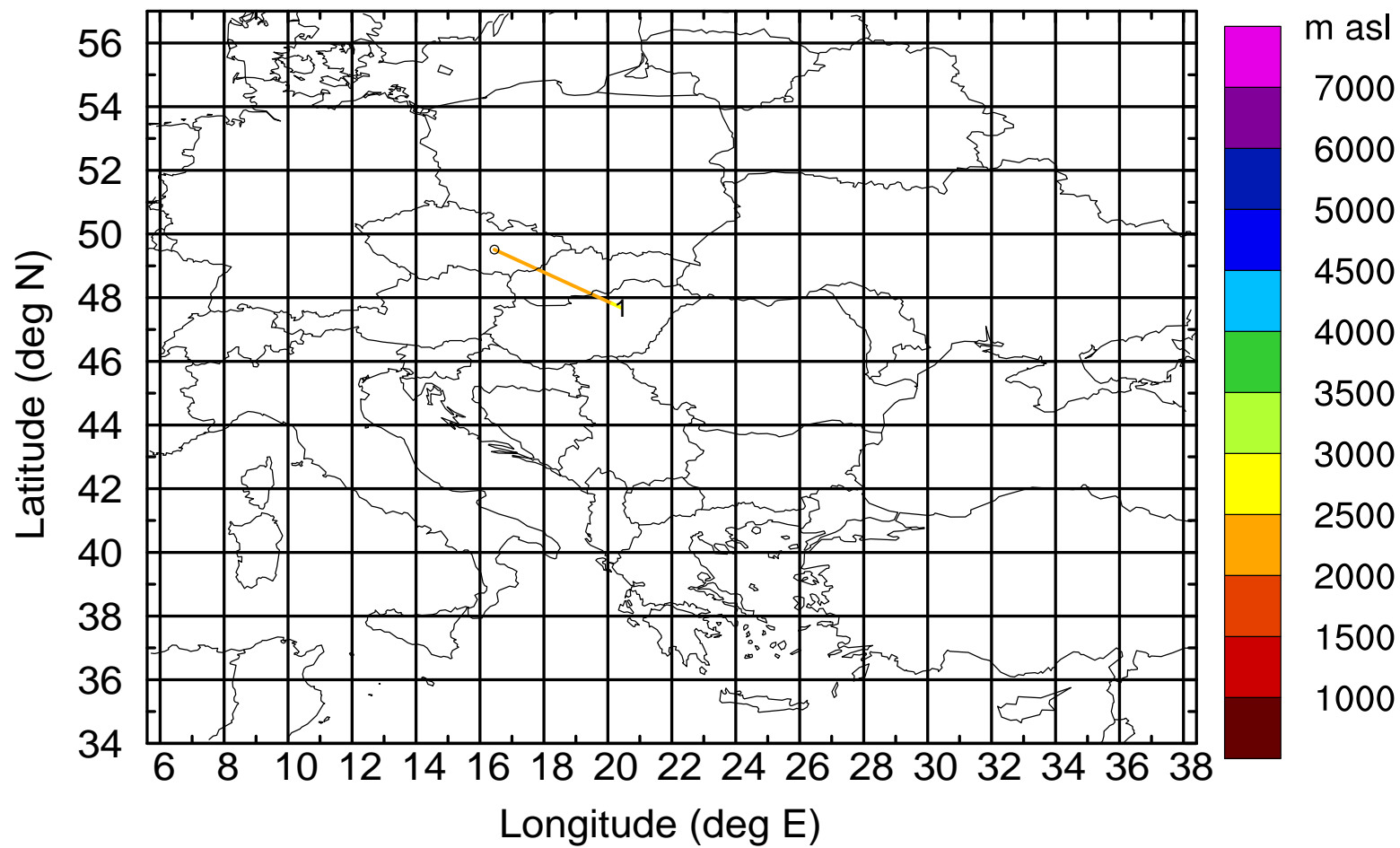
Level #2 of flight 170425a

BWD 20170425/08 -89H = 21/15 UTC



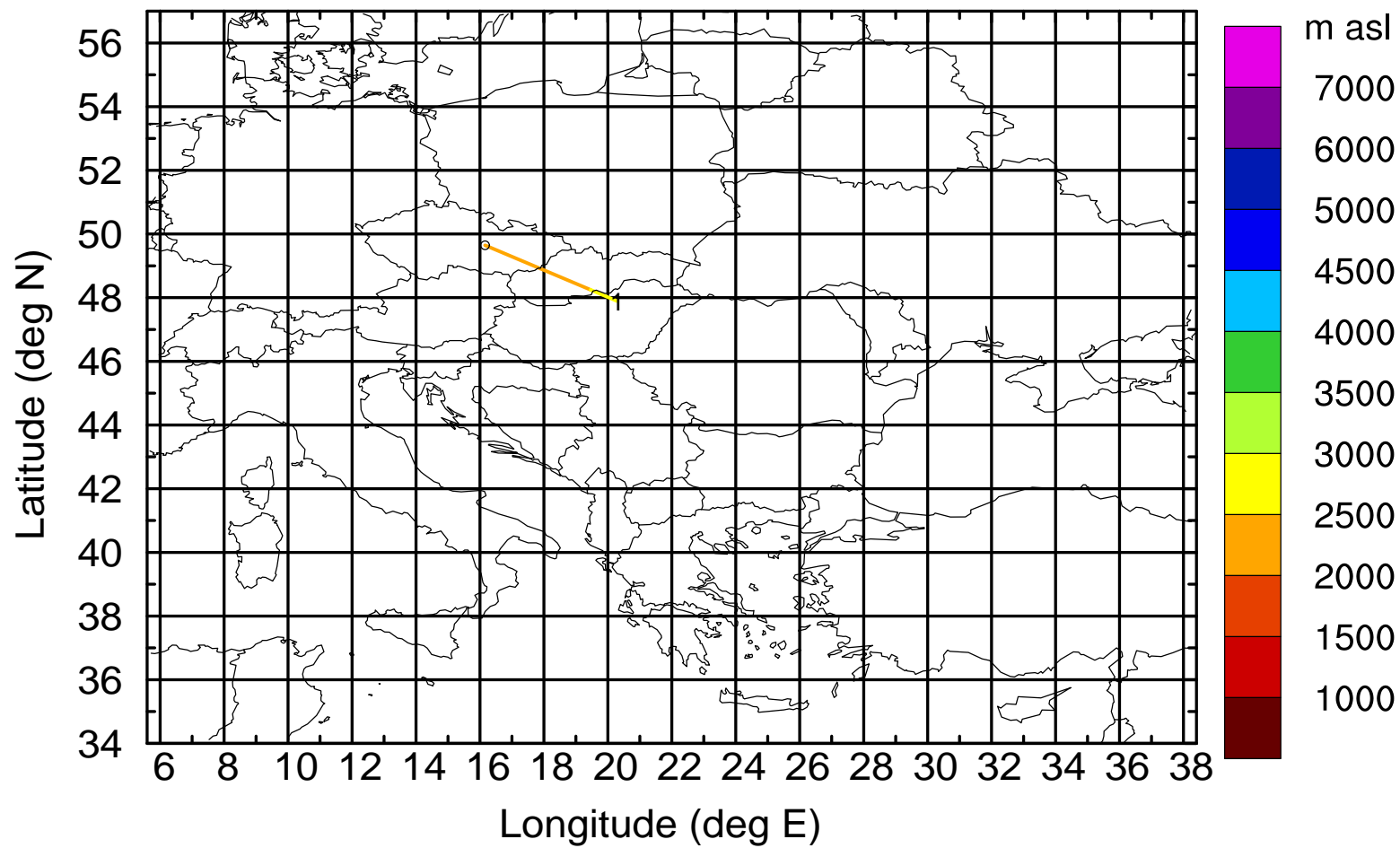
Level #2 of flight 170425a

BWD 20170425/08 -90H = 21/14 UTC



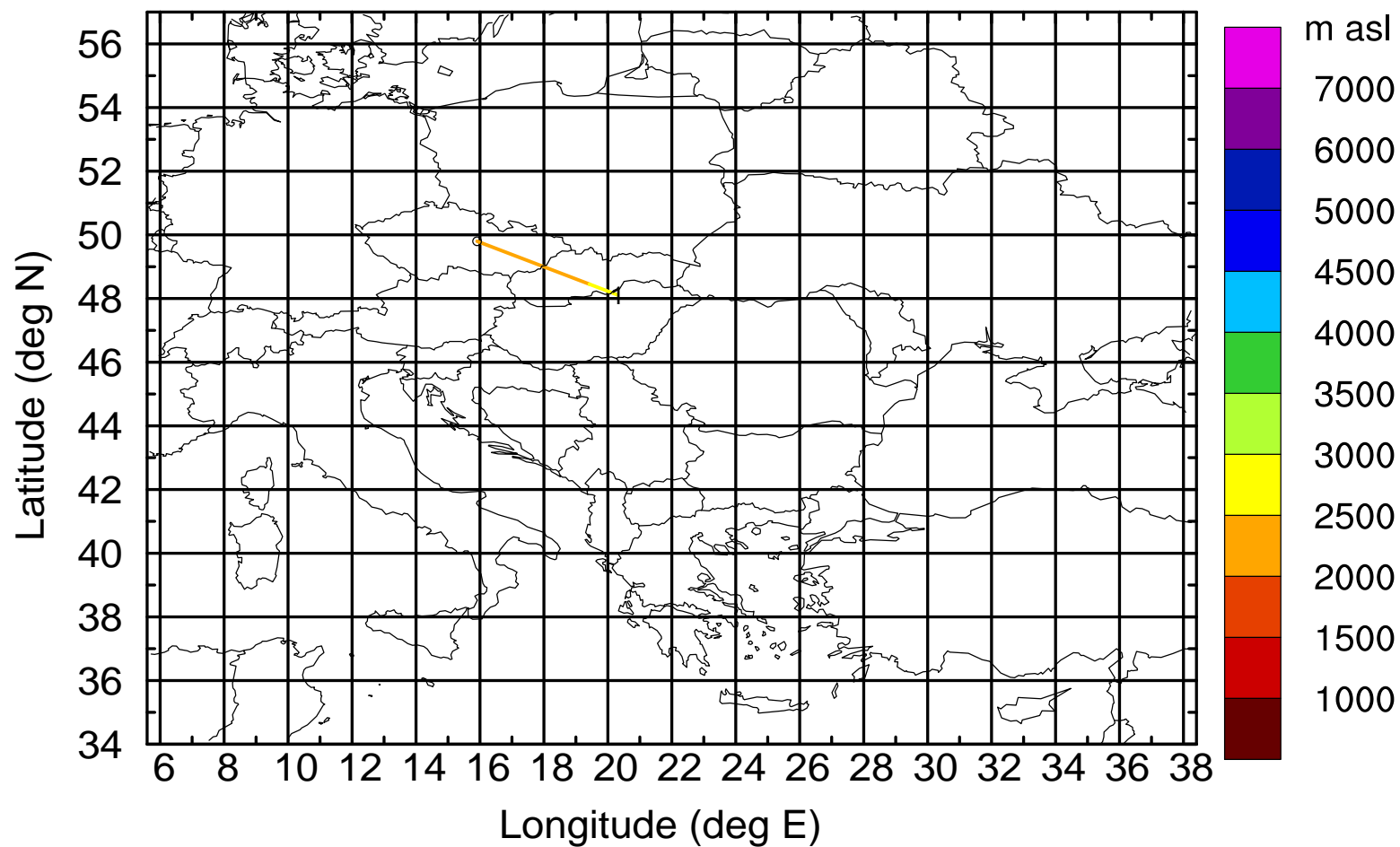
Level #2 of flight 170425a

BWD 20170425/08 -91H = 21/13 UTC



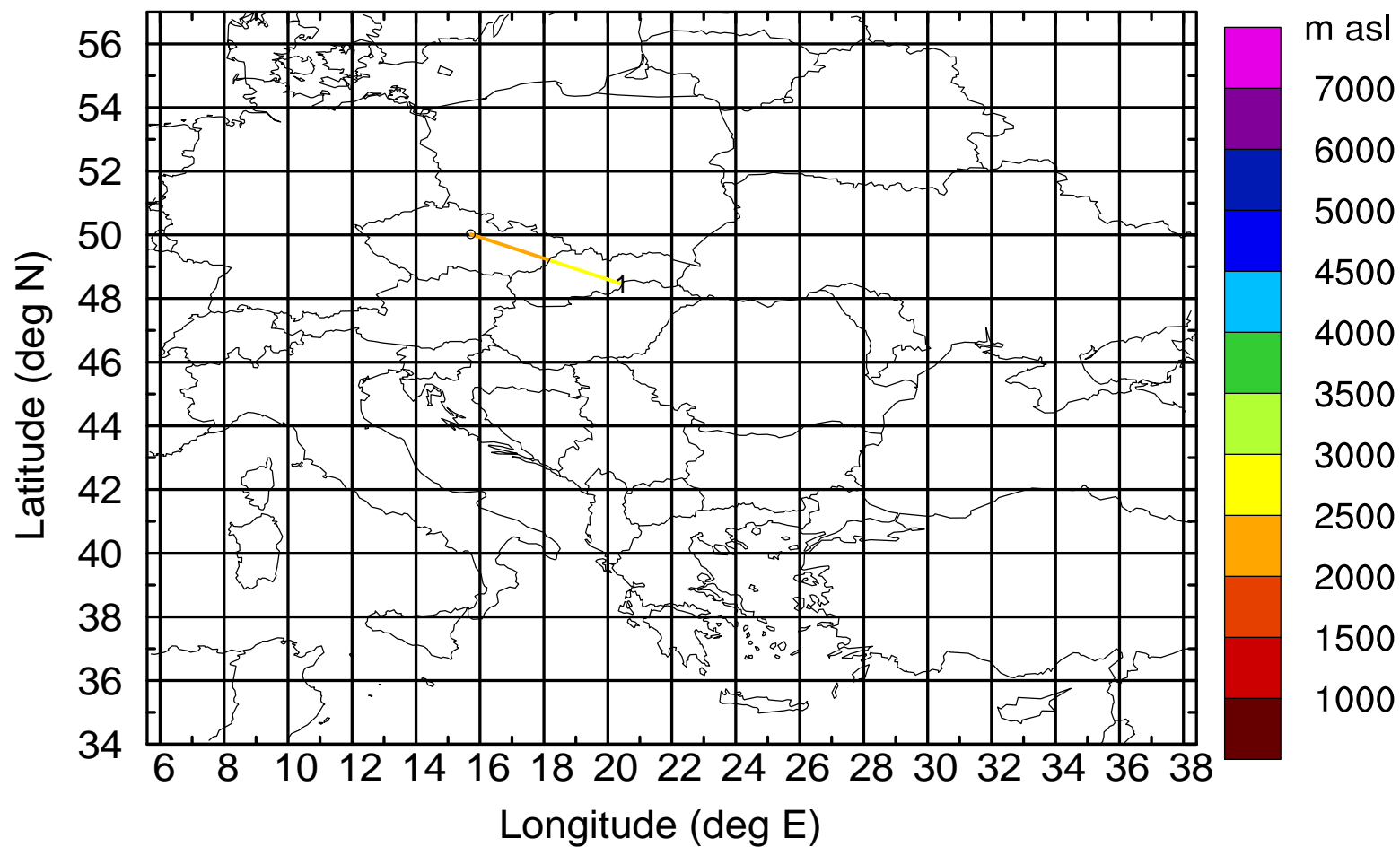
Level #2 of flight 170425a

BWD 20170425/08 -92H = 21/12 UTC



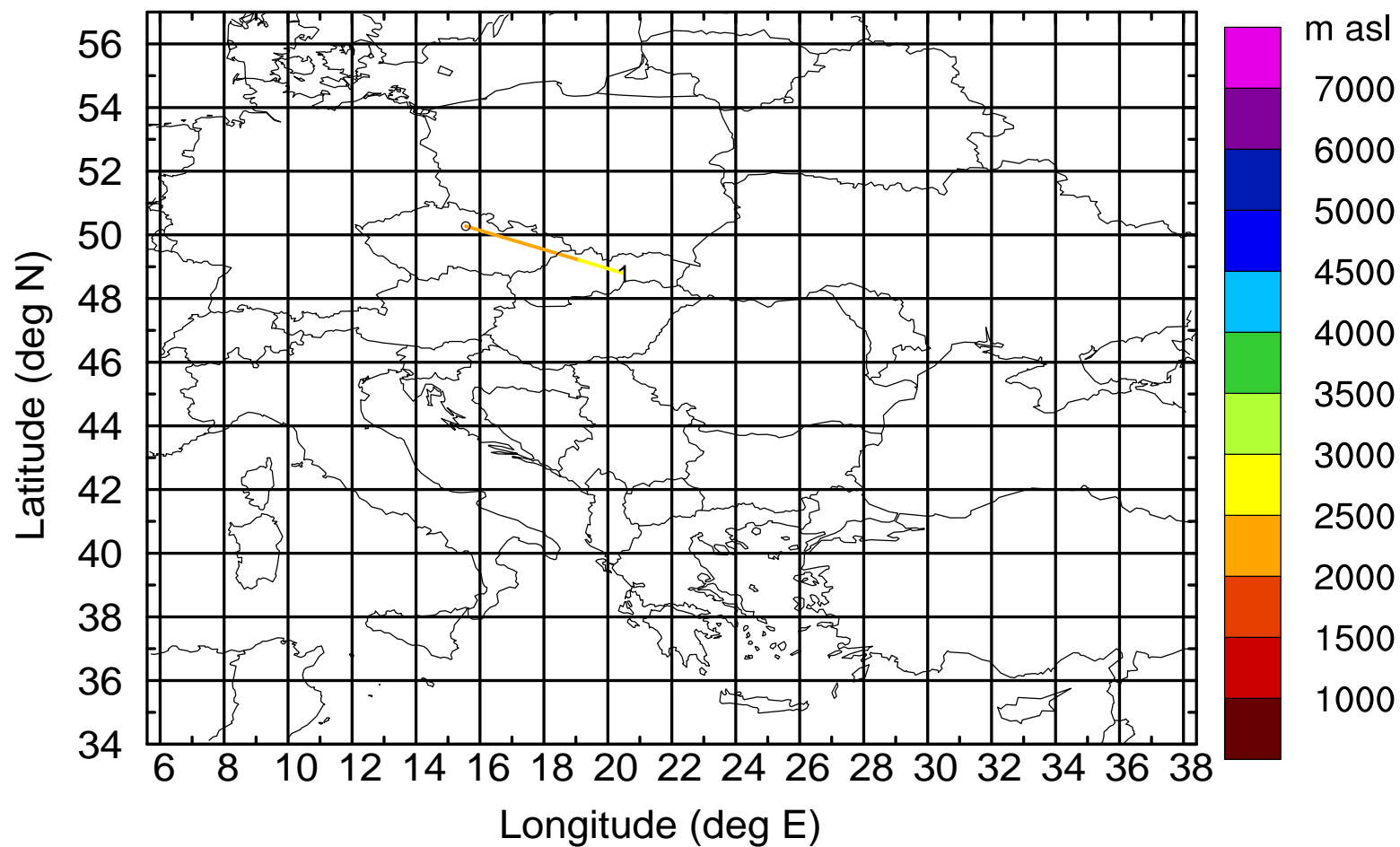
Level #2 of flight 170425a

BWD 20170425/08 -93H = 21/11 UTC



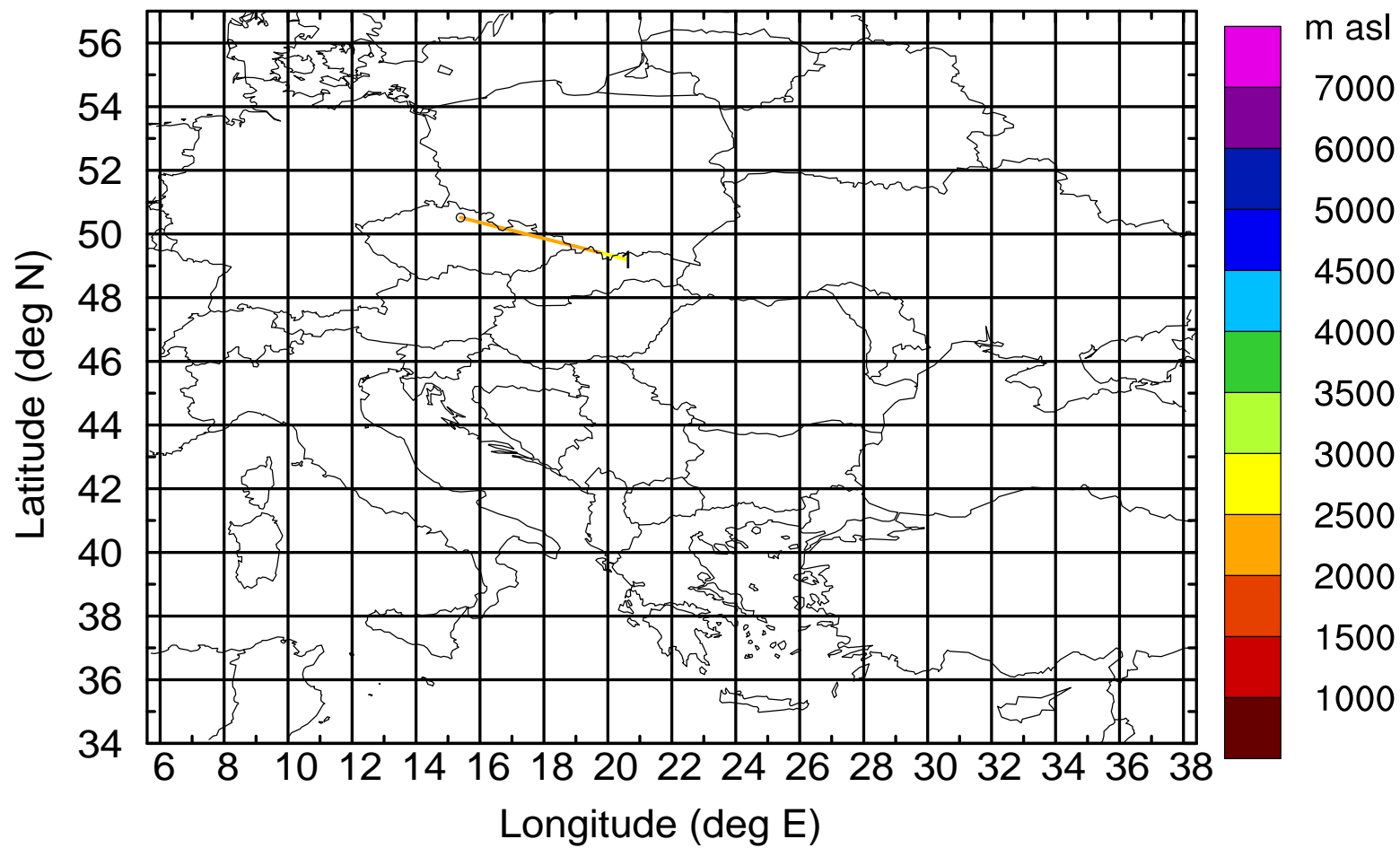
Level #2 of flight 170425a

BWD 20170425/08 -94H = 21/10 UTC



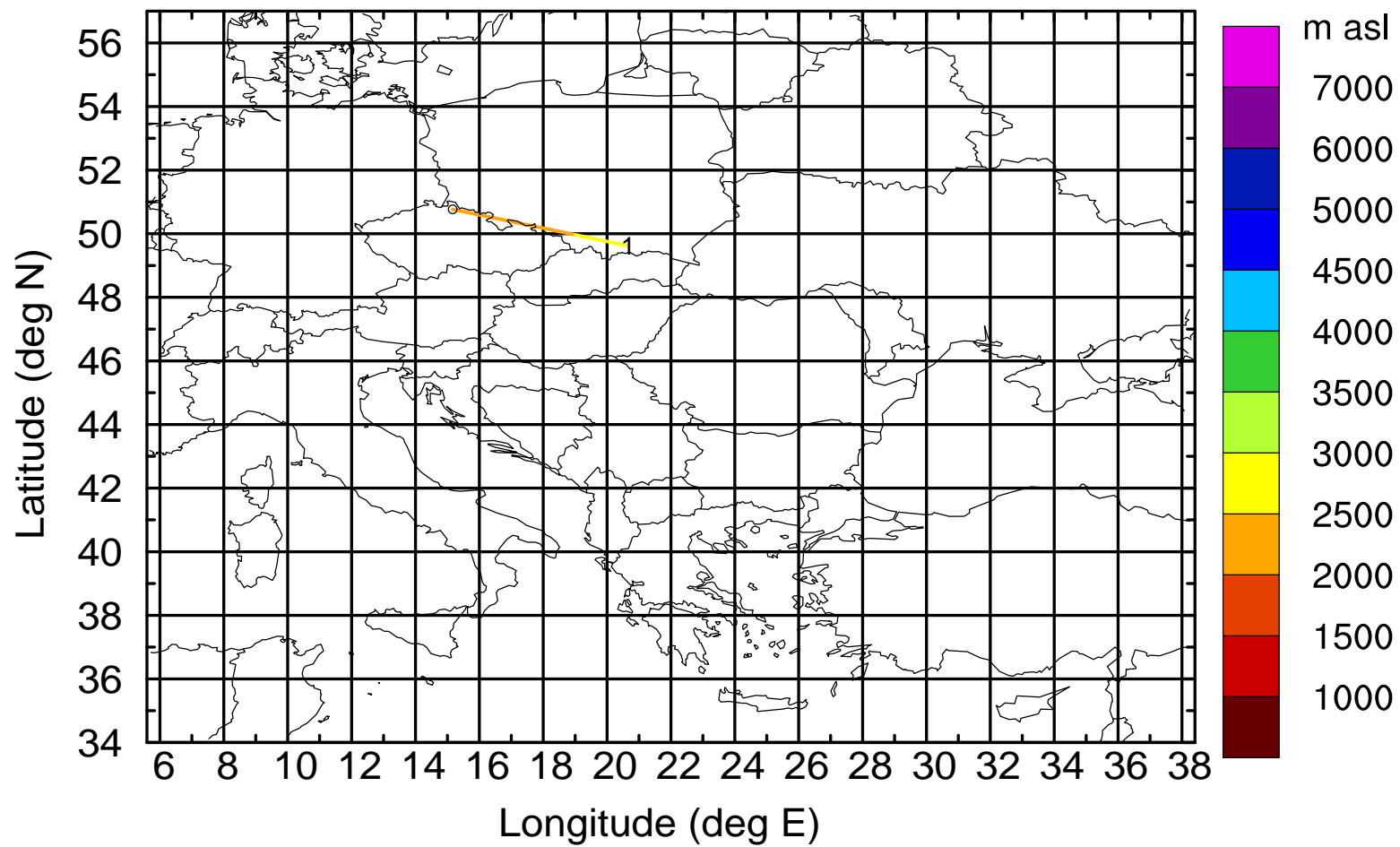
Level #2 of flight 170425a

BWD 20170425/08 -95H = 21/09 UTC



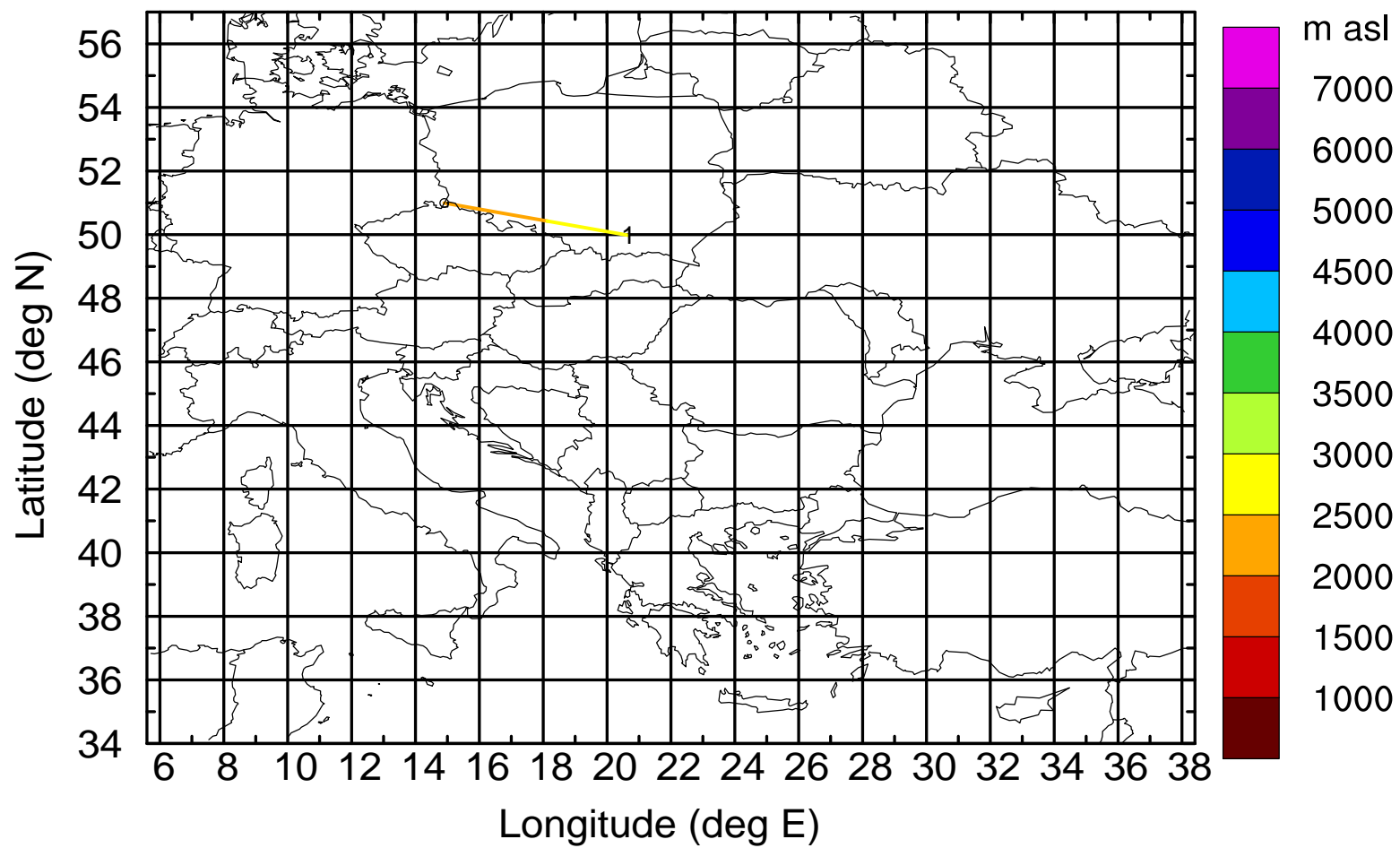
Level #2 of flight 170425a

BWD 20170425/08 -96H = 21/08 UTC



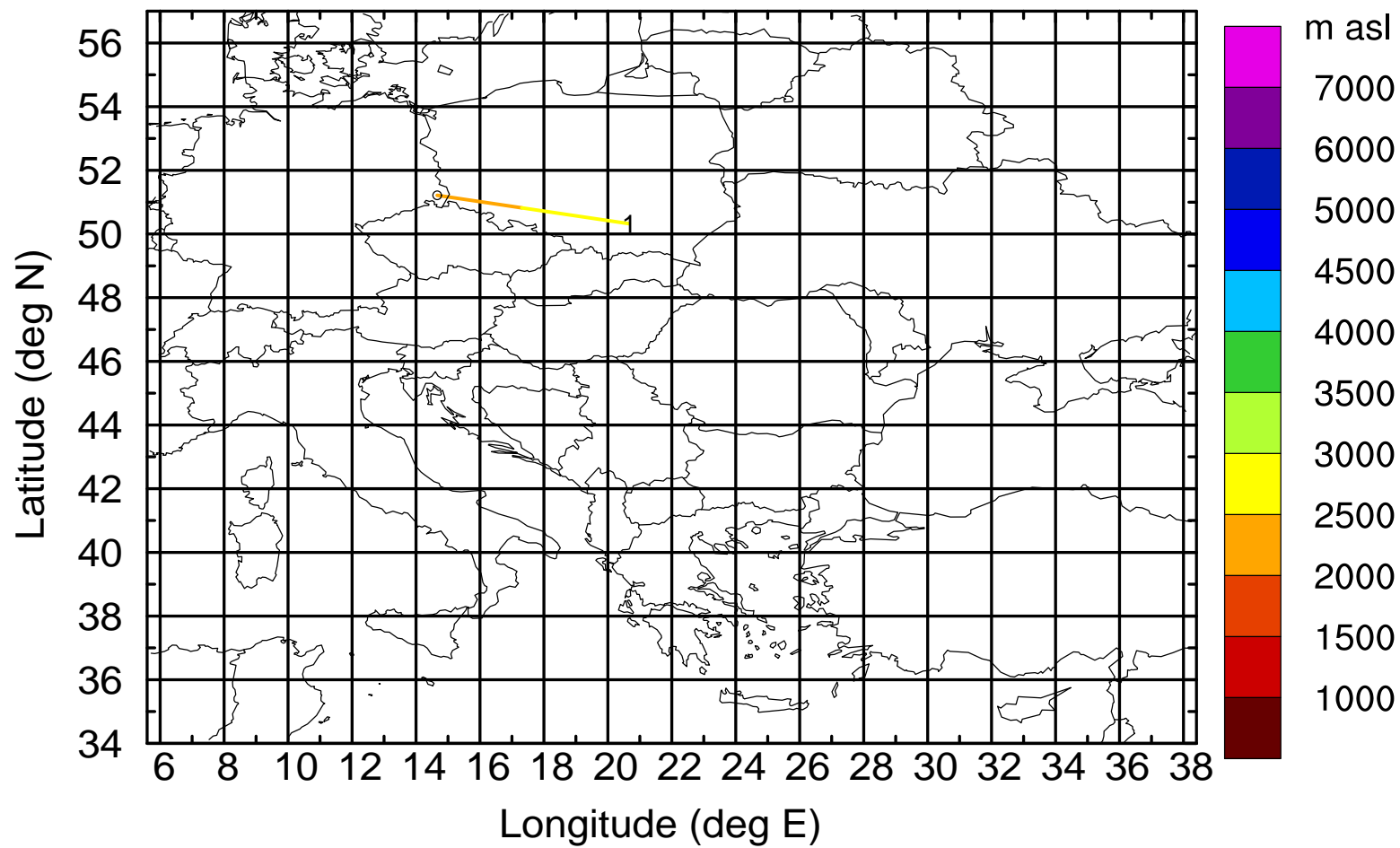
Level #2 of flight 170425a

BWD 20170425/08 -97H = 21/07 UTC



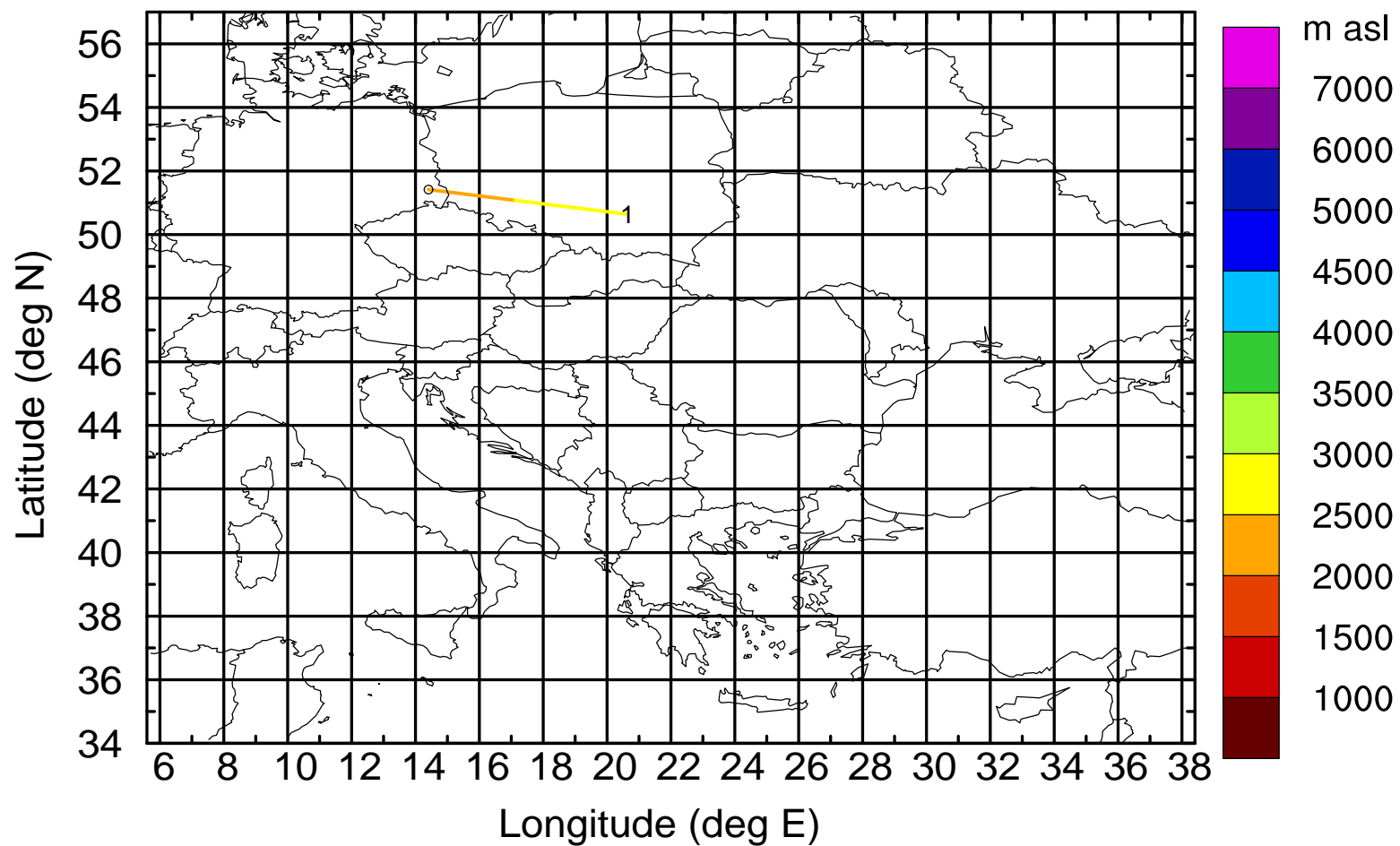
Level #2 of flight 170425a

BWD 20170425/08 -98H = 21/06 UTC



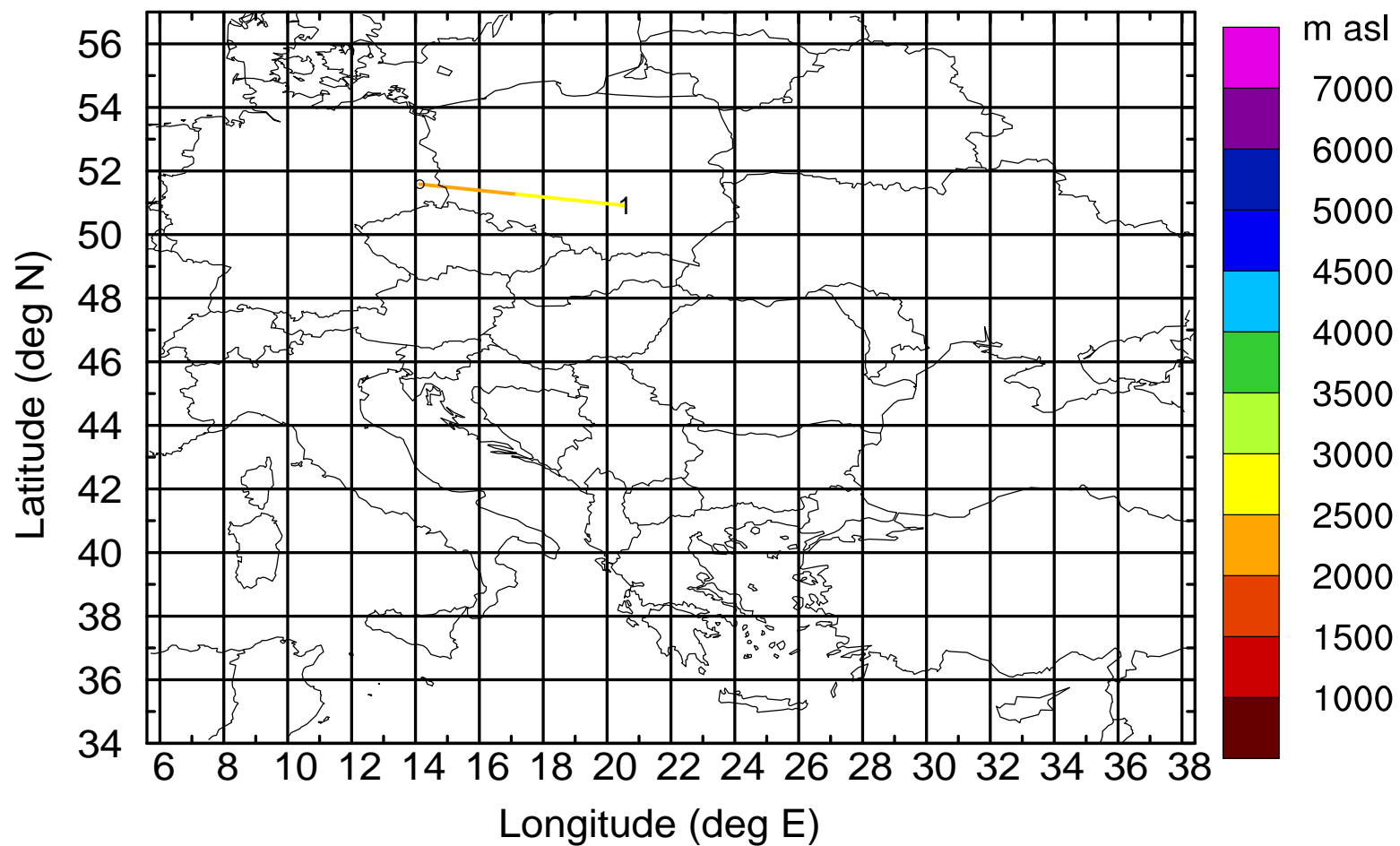
Level #2 of flight 170425a

BWD 20170425/08 -99H = 21/05 UTC



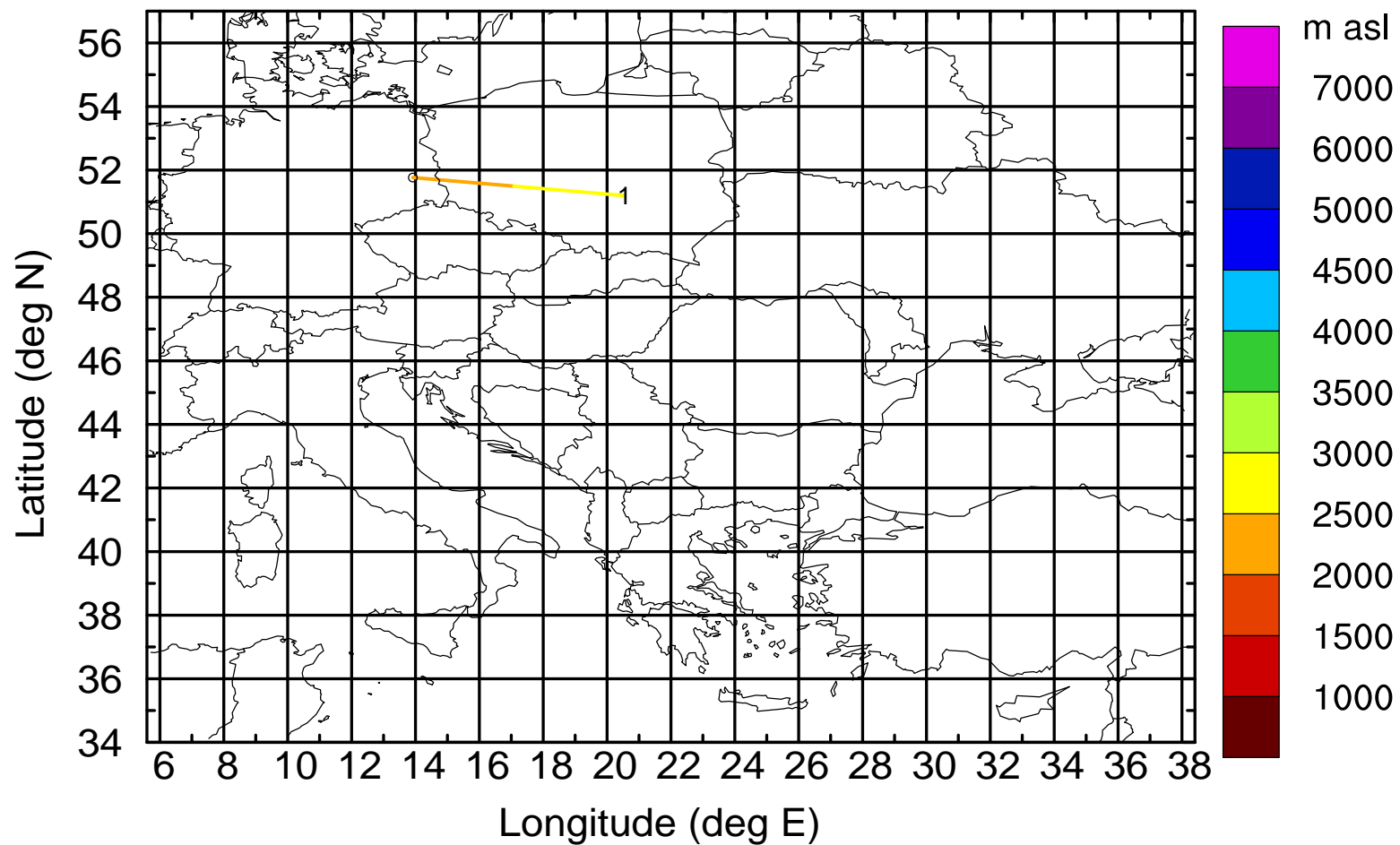
Level #2 of flight 170425a

BWD 20170425/08-100H = 21/04 UTC



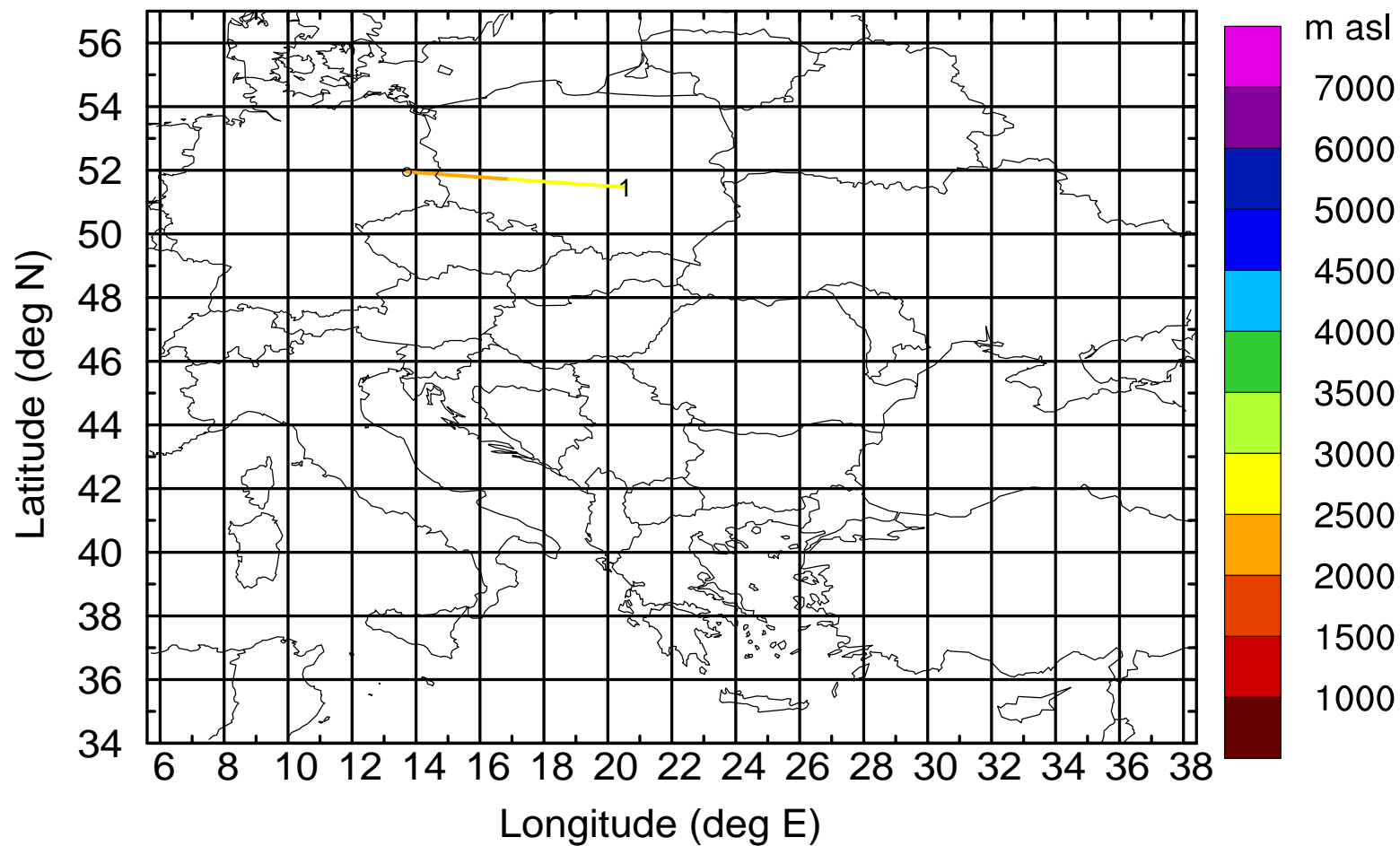
Level #2 of flight 170425a

BWD 20170425/08-101H = 21/03 UTC



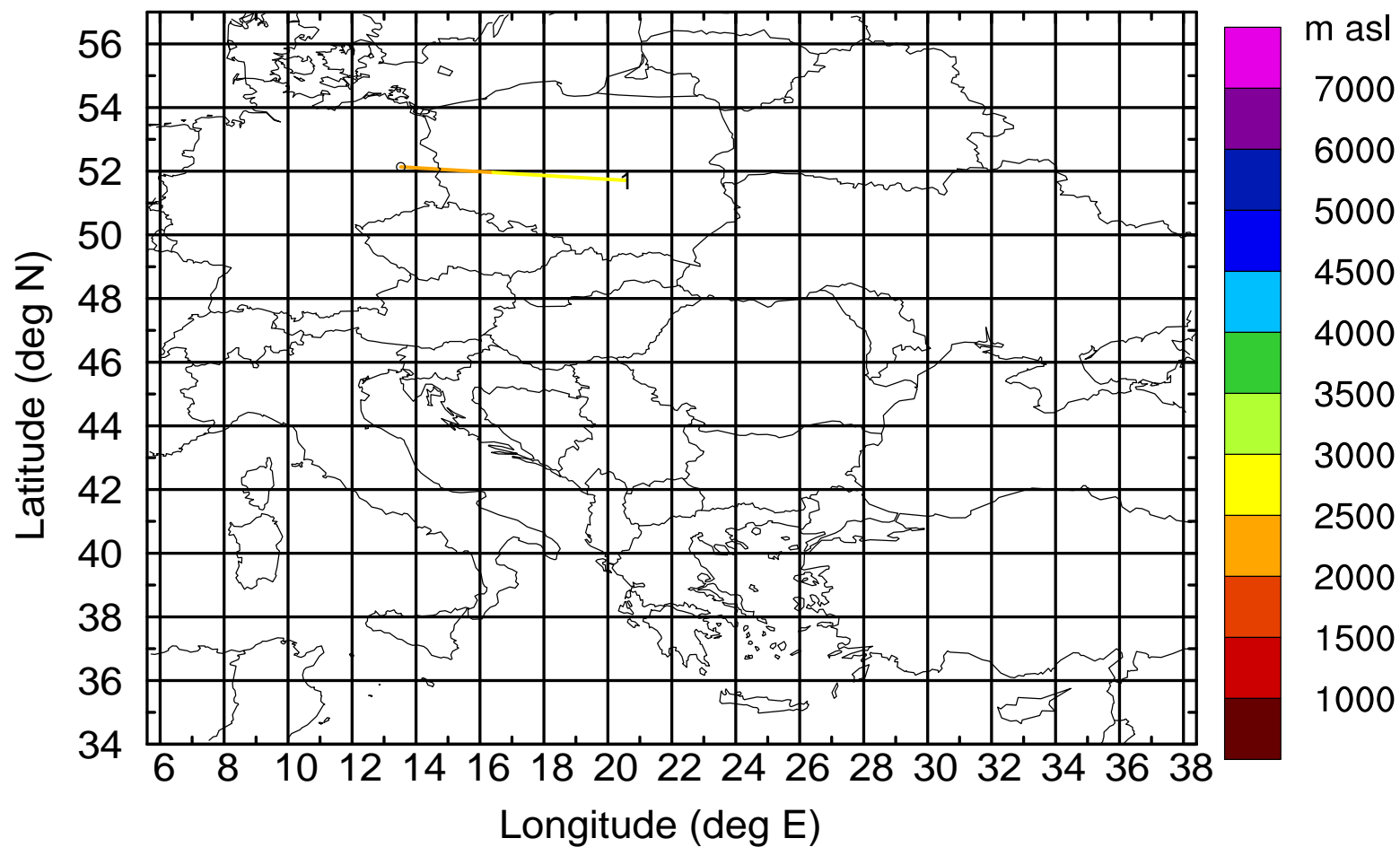
Level #2 of flight 170425a

BWD 20170425/08-102H = 21/02 UTC



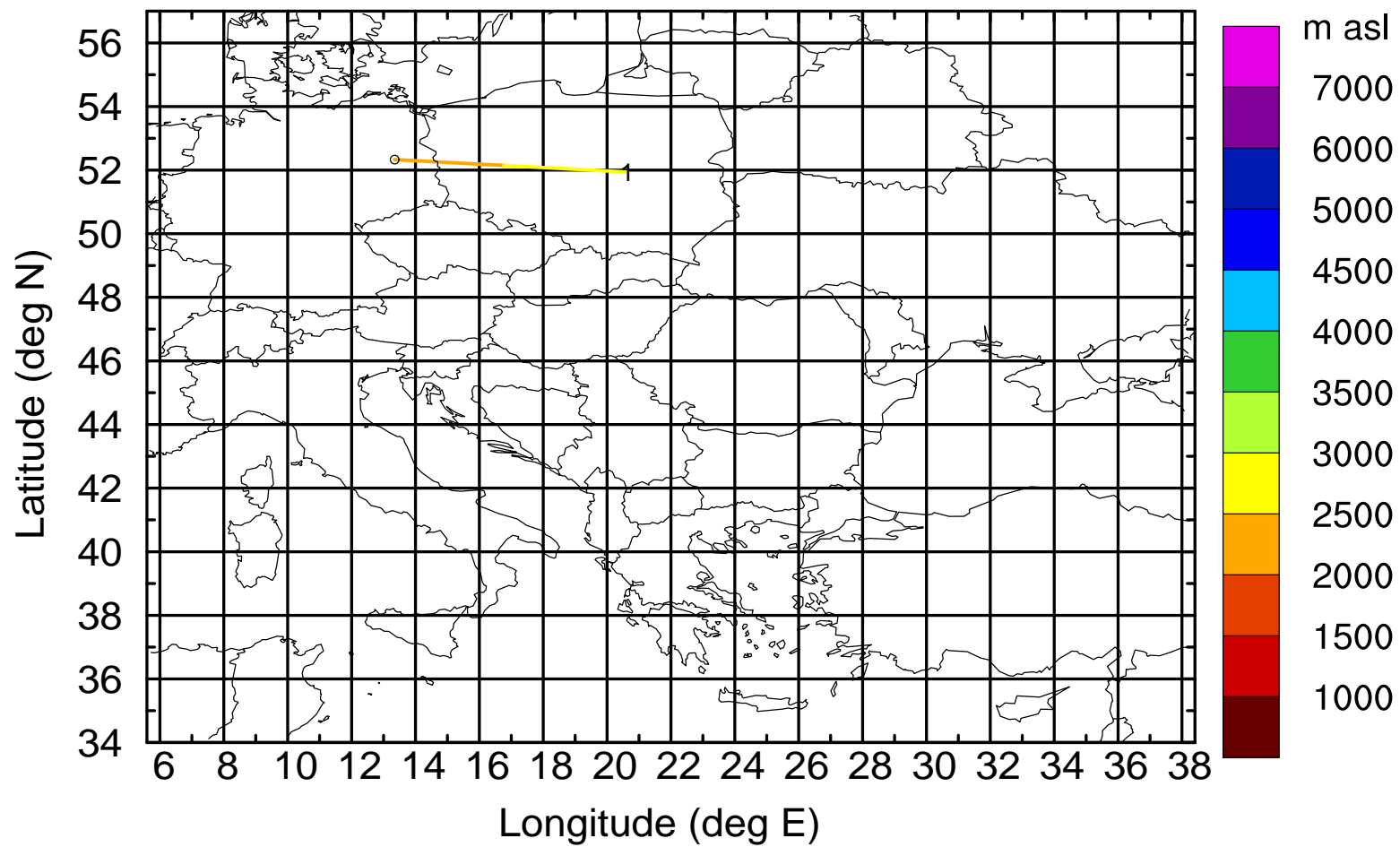
Level #2 of flight 170425a

BWD 20170425/08-103H = 21/01 UTC



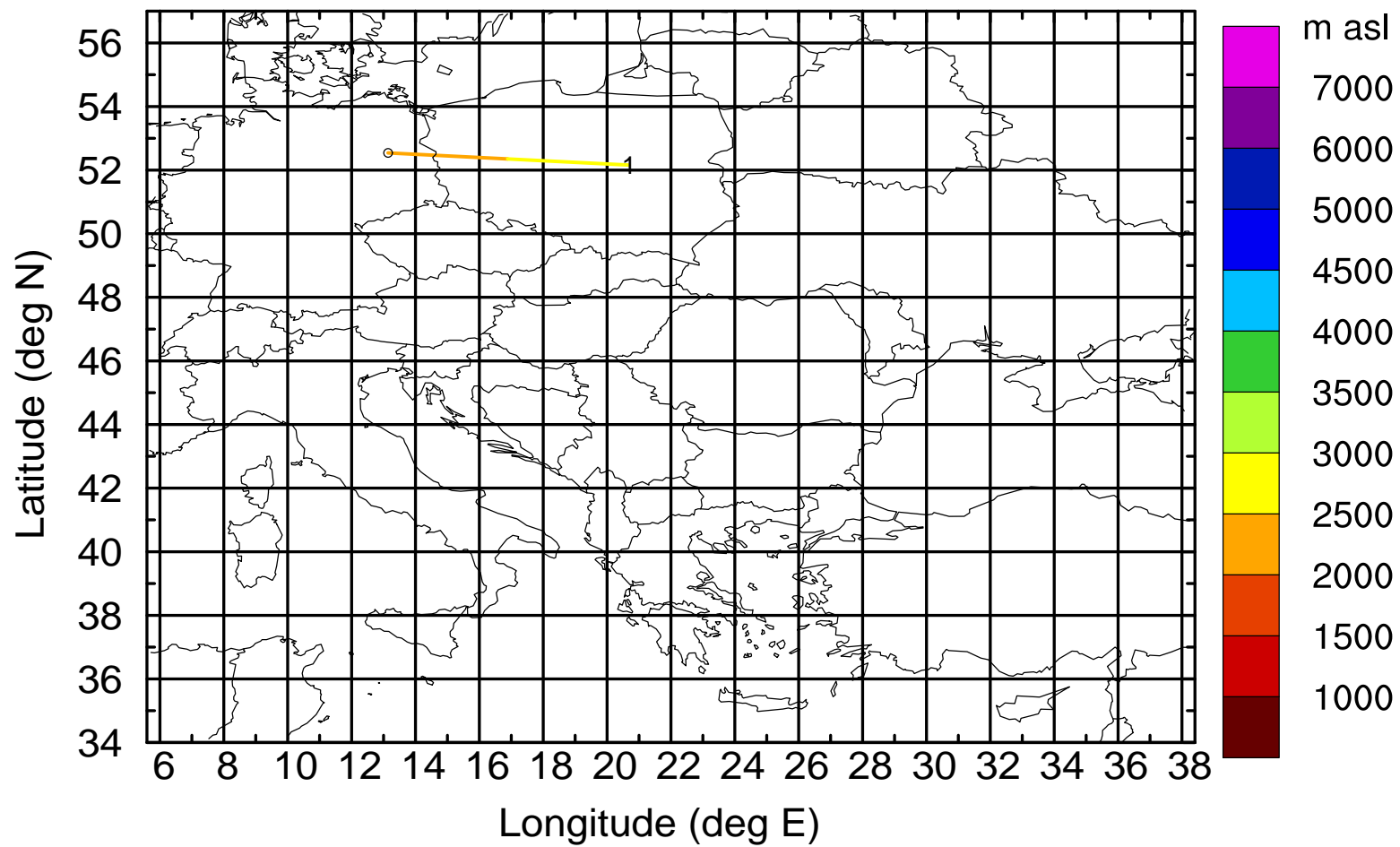
Level #2 of flight 170425a

BWD 20170425/08-104H = 21/00 UTC



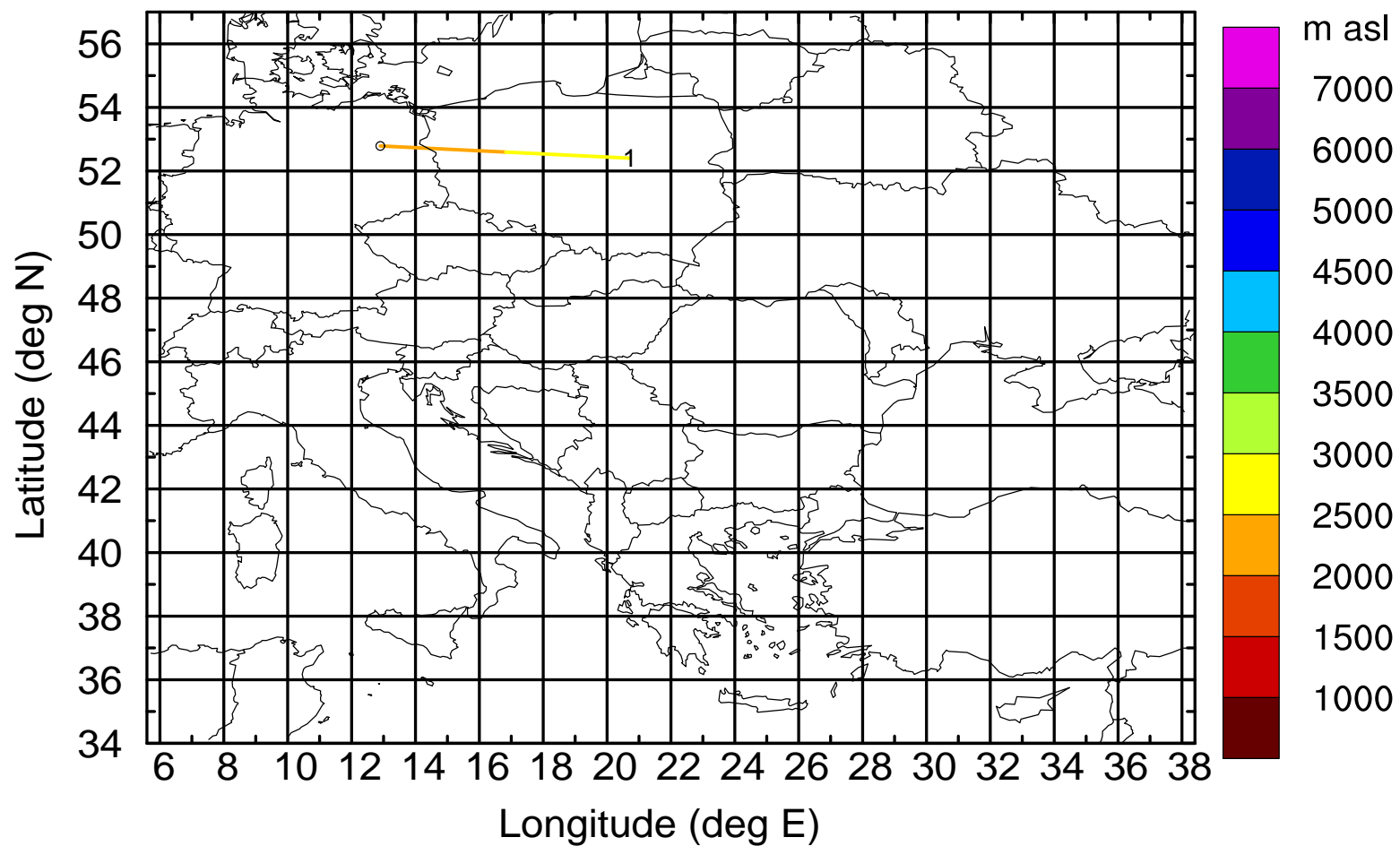
Level #2 of flight 170425a

BWD 20170425/08-105H = 20/23 UTC



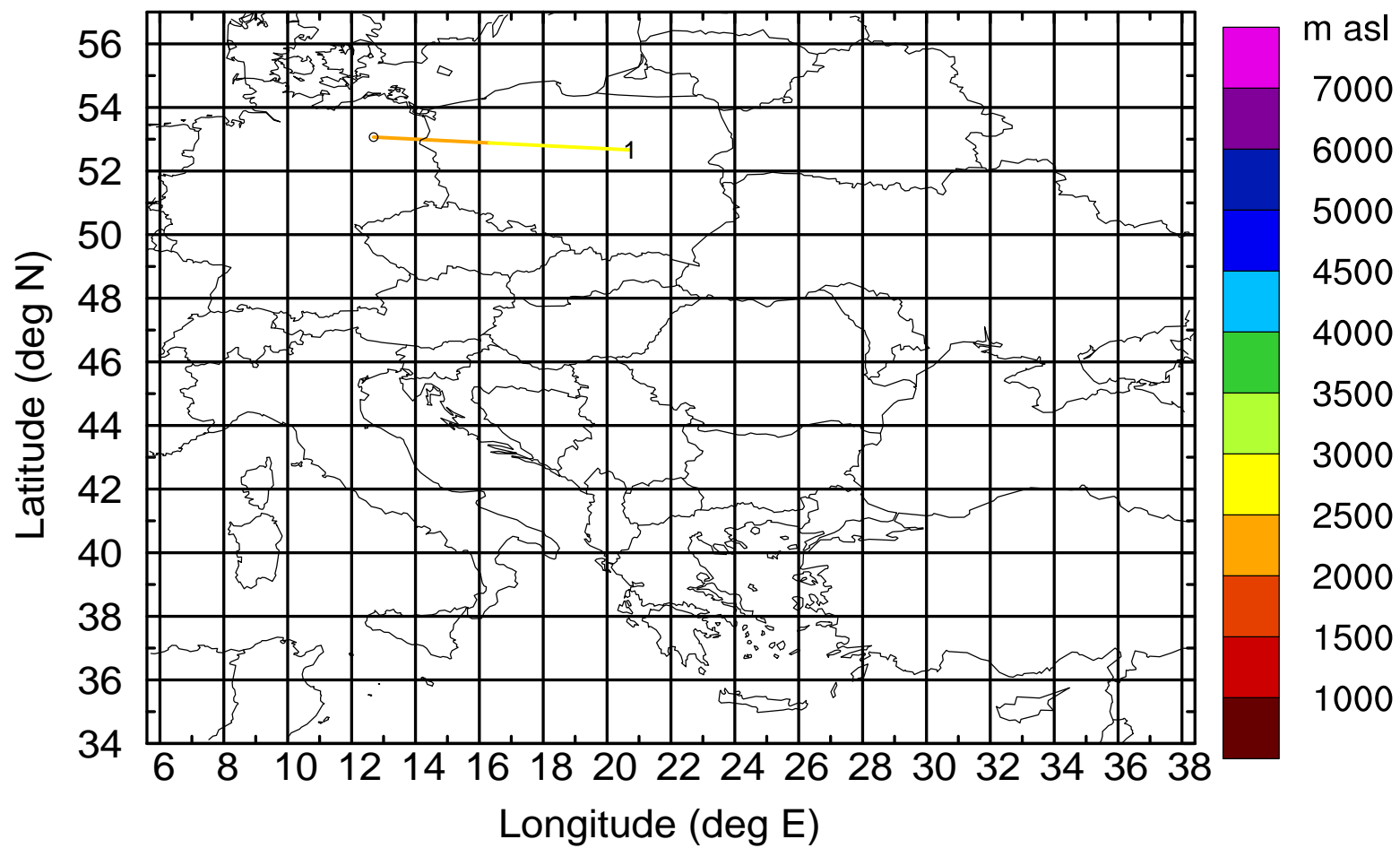
Level #2 of flight 170425a

BWD 20170425/08-106H = 20/22 UTC



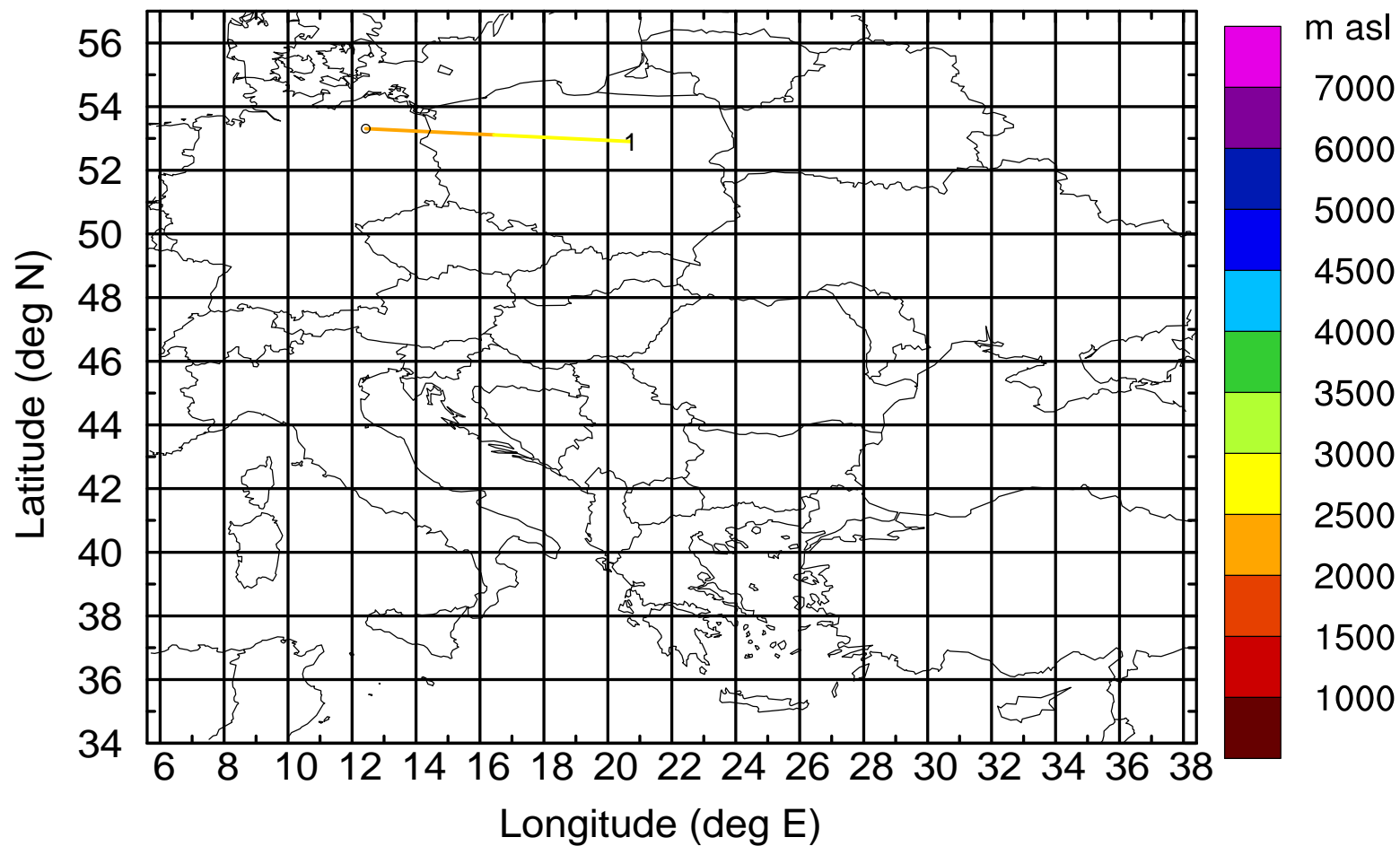
Level #2 of flight 170425a

BWD 20170425/08-107H = 20/21 UTC



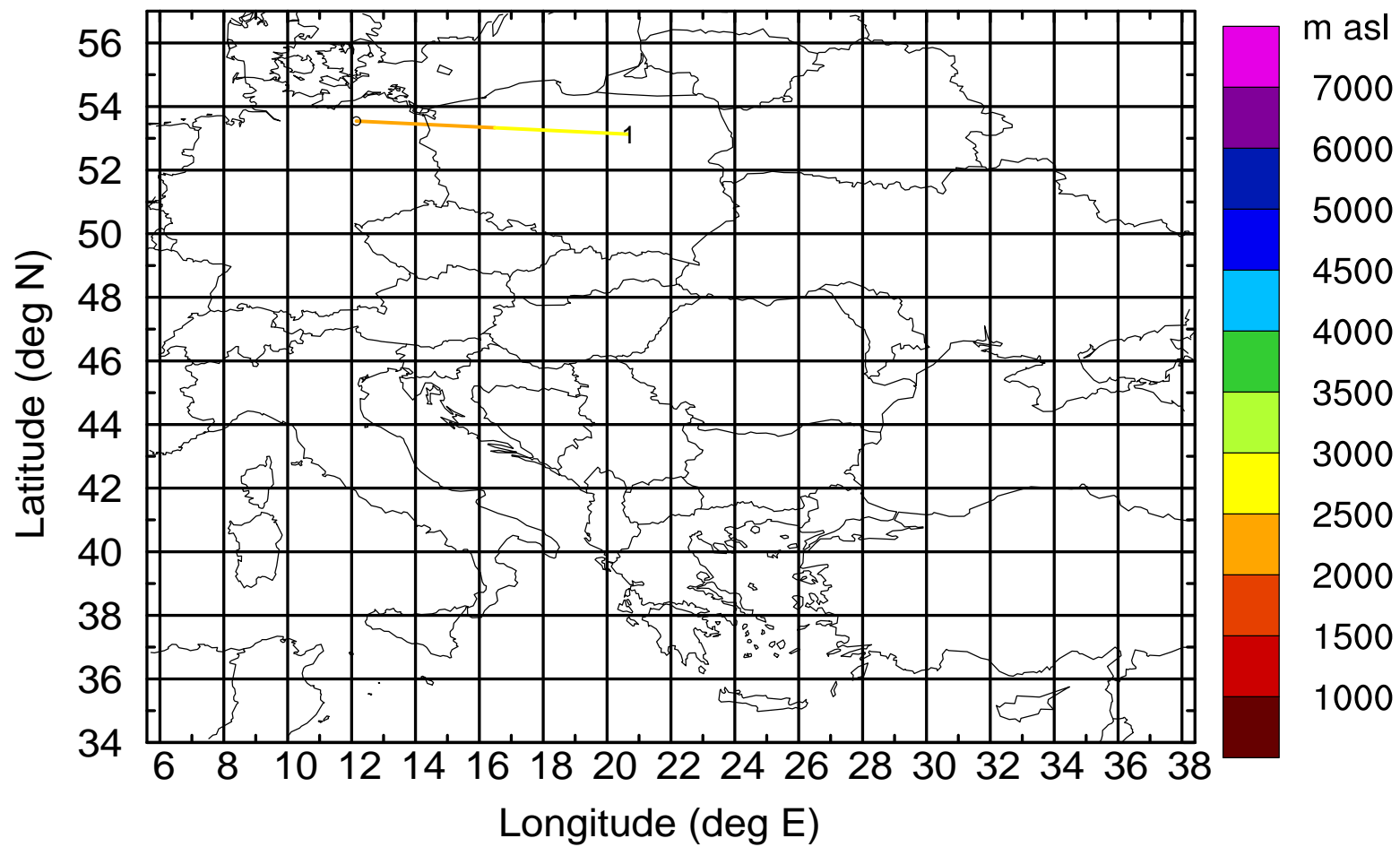
Level #2 of flight 170425a

BWD 20170425/08-108H = 20/20 UTC



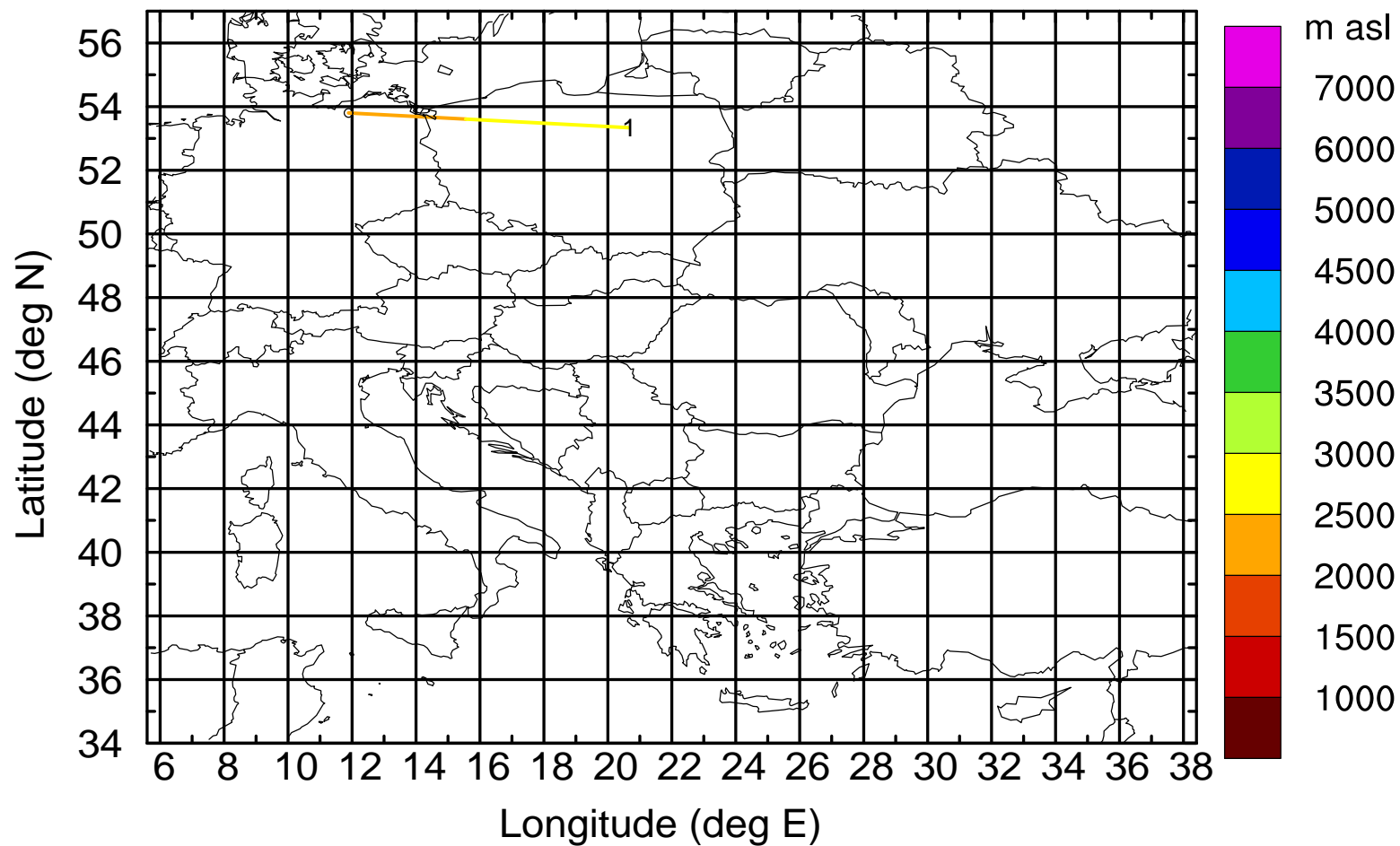
Level #2 of flight 170425a

BWD 20170425/08-109H = 20/19 UTC



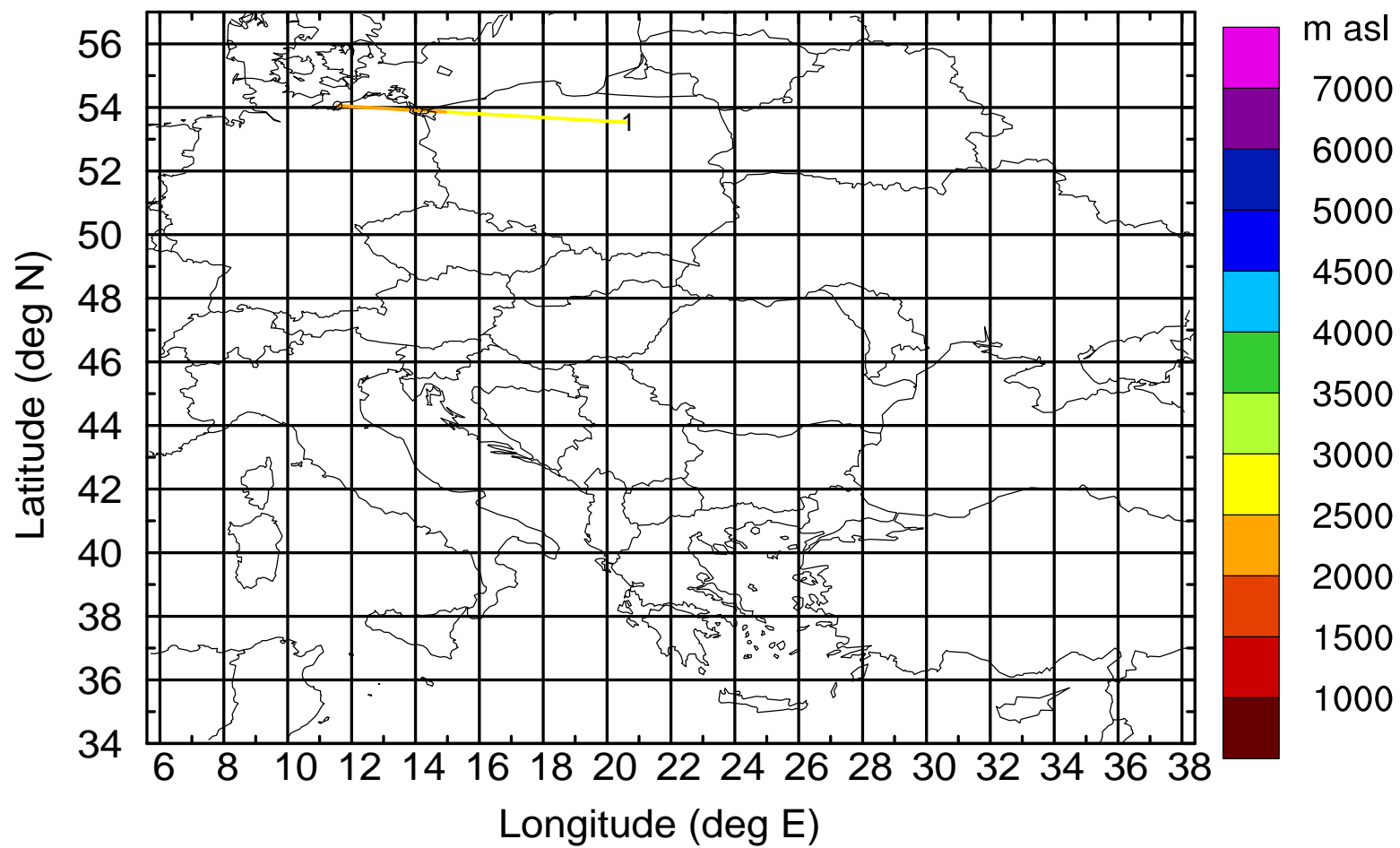
Level #2 of flight 170425a

BWD 20170425/08-110H = 20/18 UTC



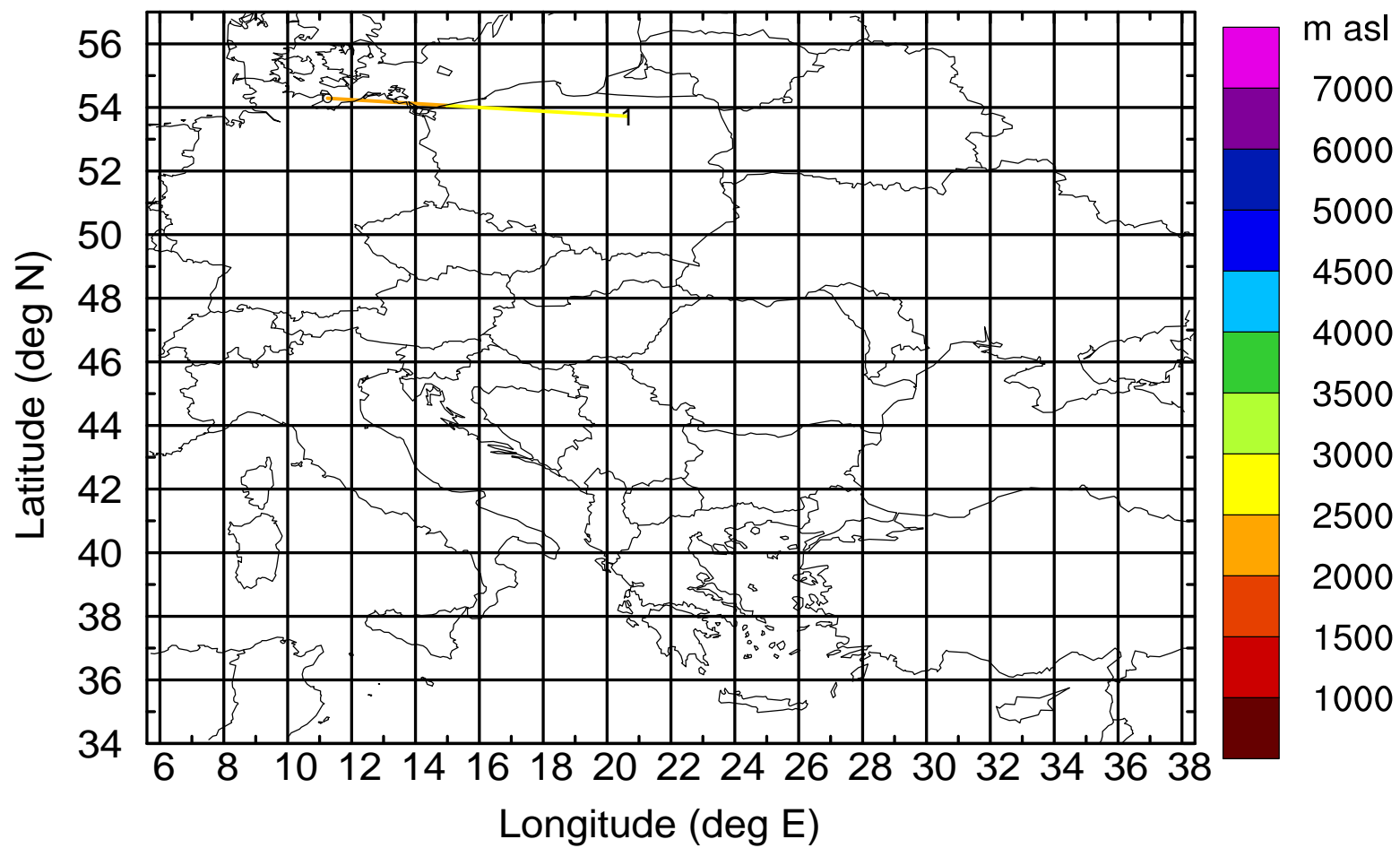
Level #2 of flight 170425a

BWD 20170425/08-111H = 20/17 UTC



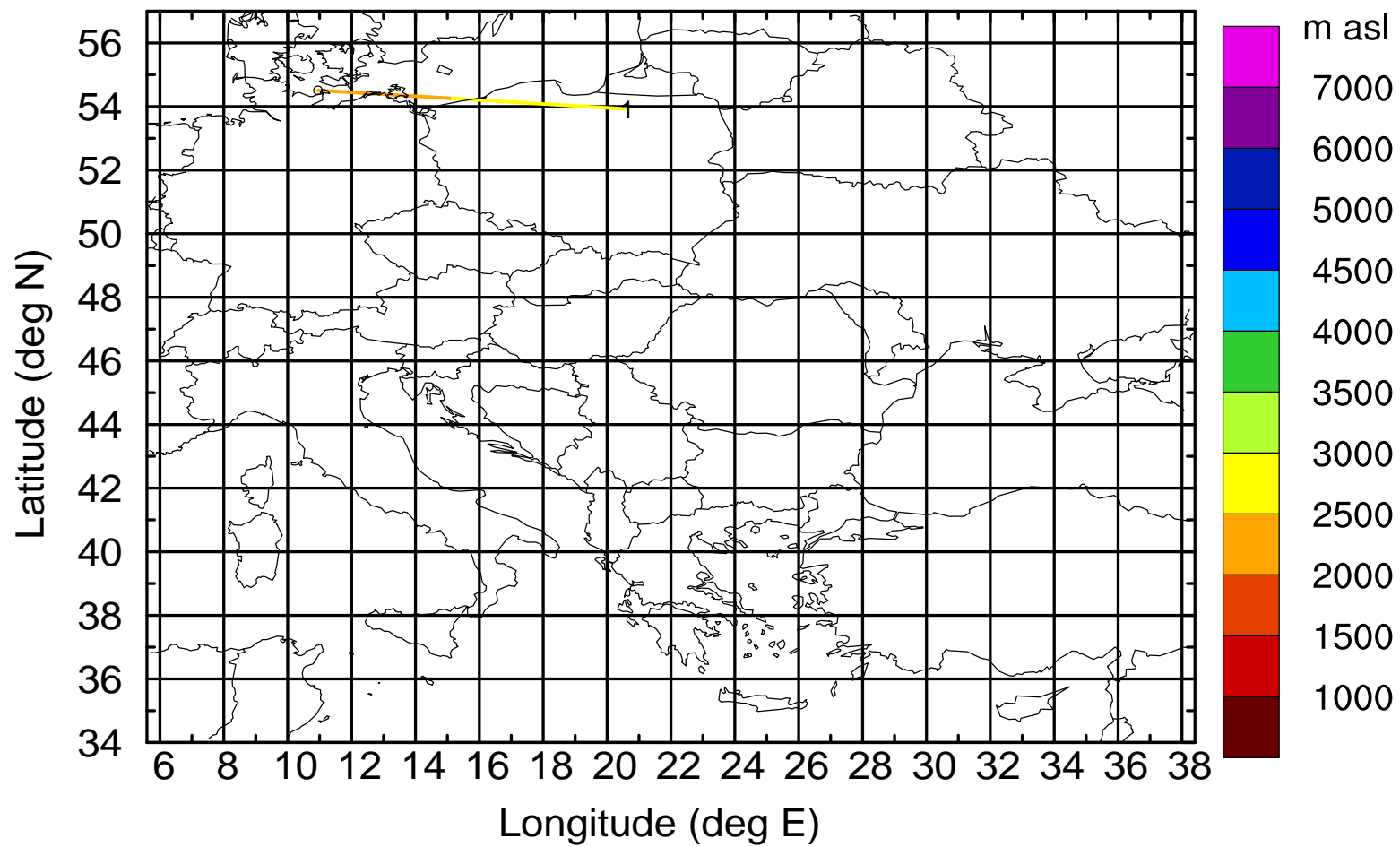
Level #2 of flight 170425a

BWD 20170425/08-112H = 20/16 UTC



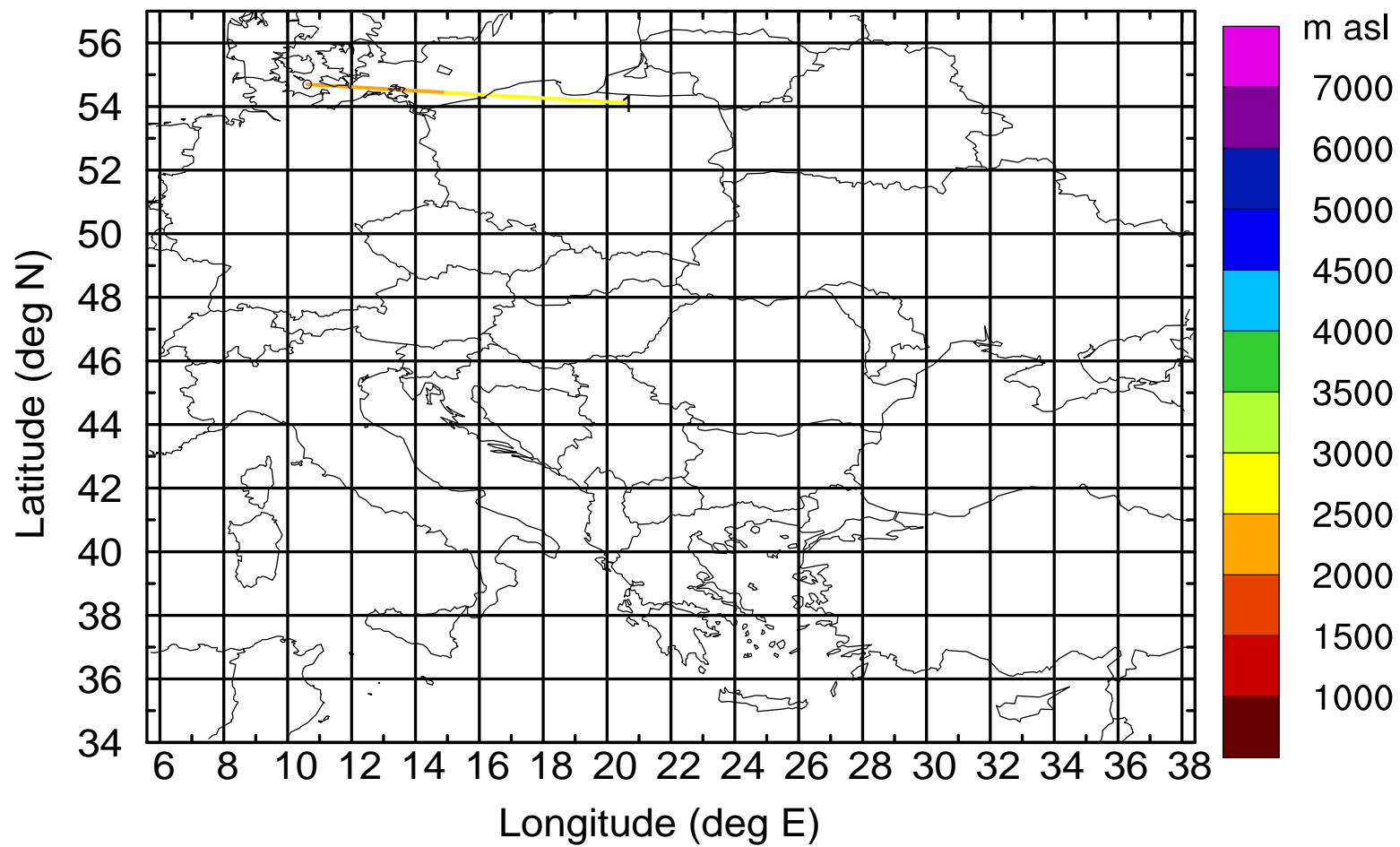
Level #2 of flight 170425a

BWD 20170425/08-113H = 20/15 UTC



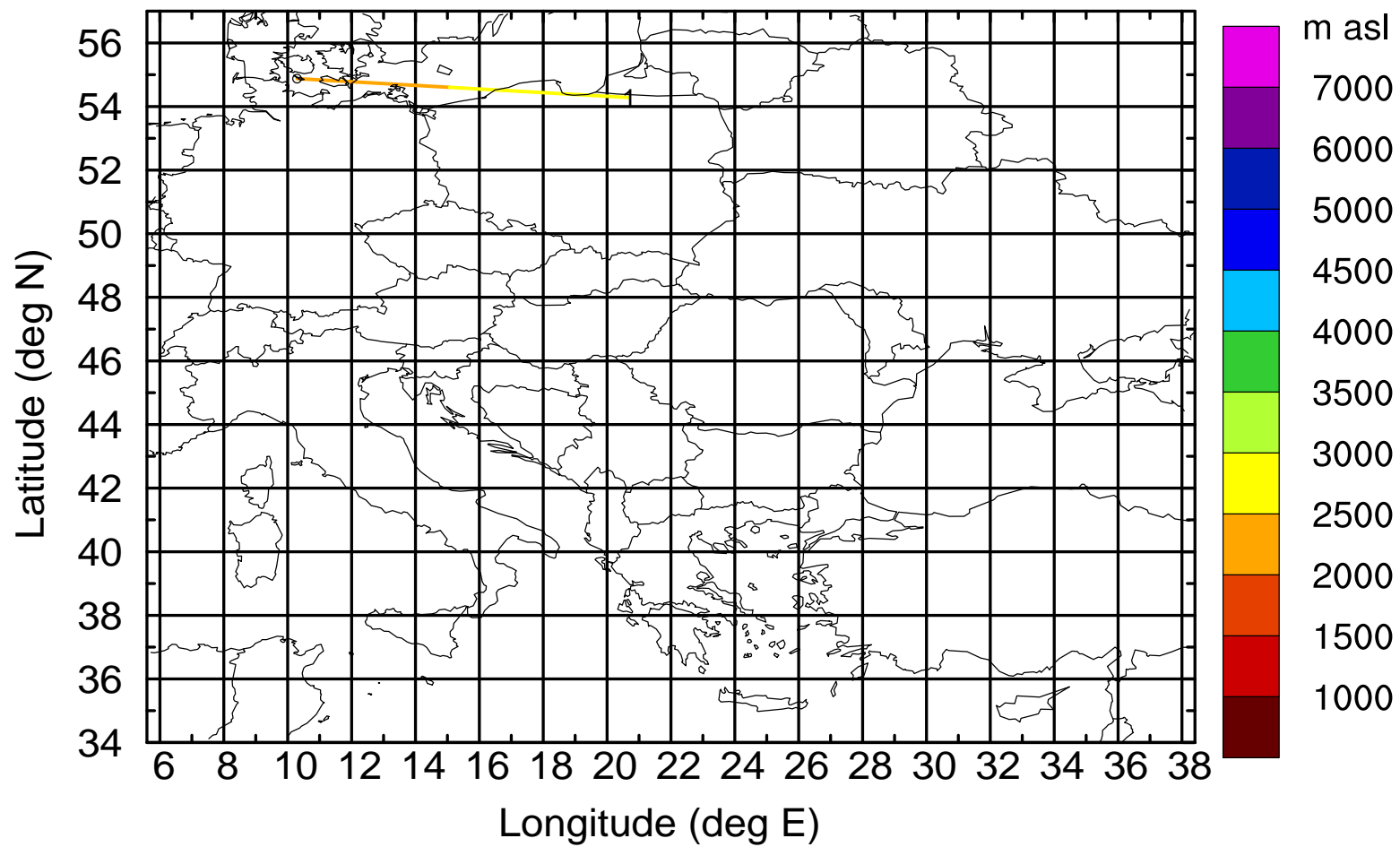
Level #2 of flight 170425a

BWD 20170425/08-114H = 20/14 UTC



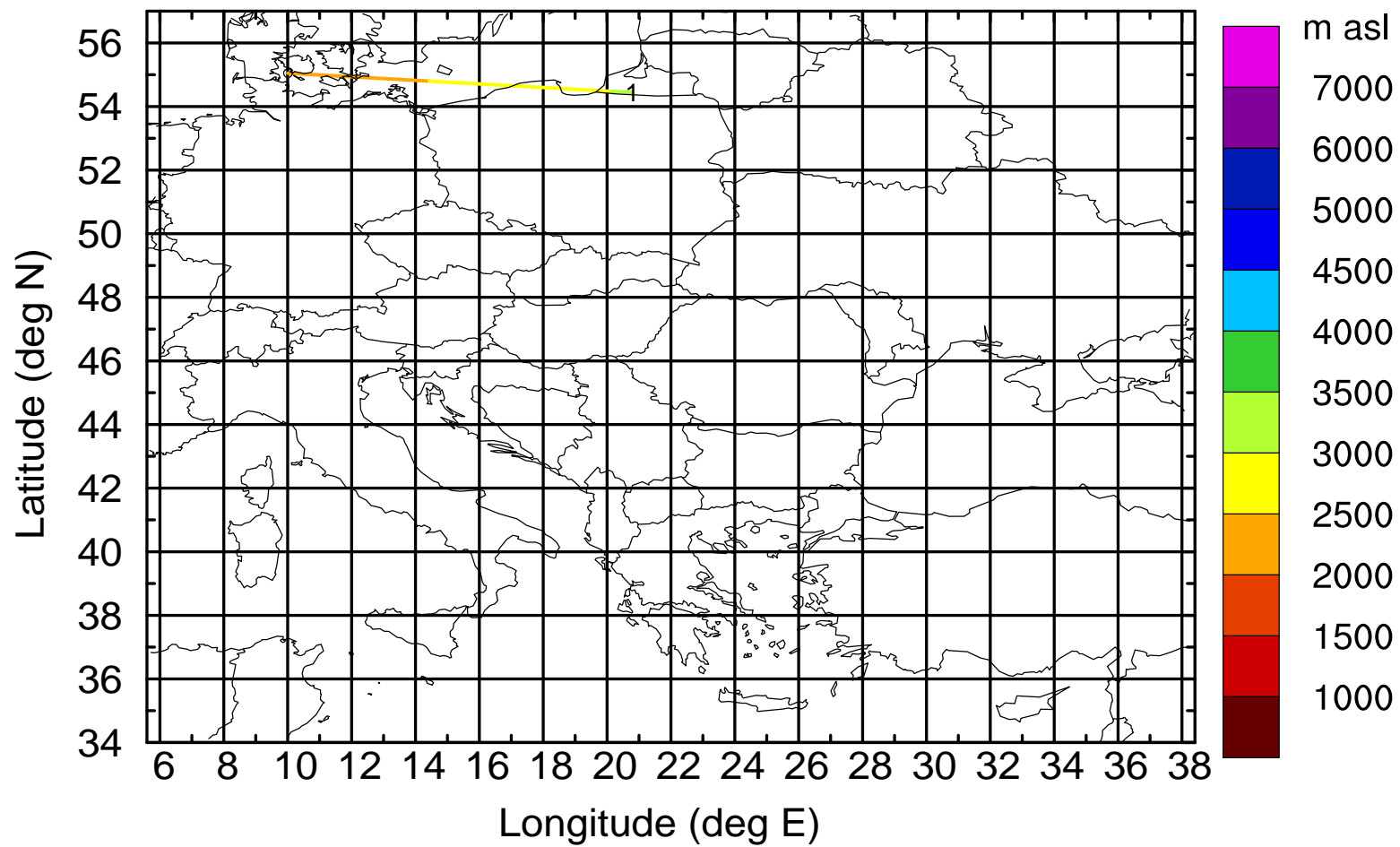
Level #2 of flight 170425a

BWD 20170425/08-115H = 20/13 UTC



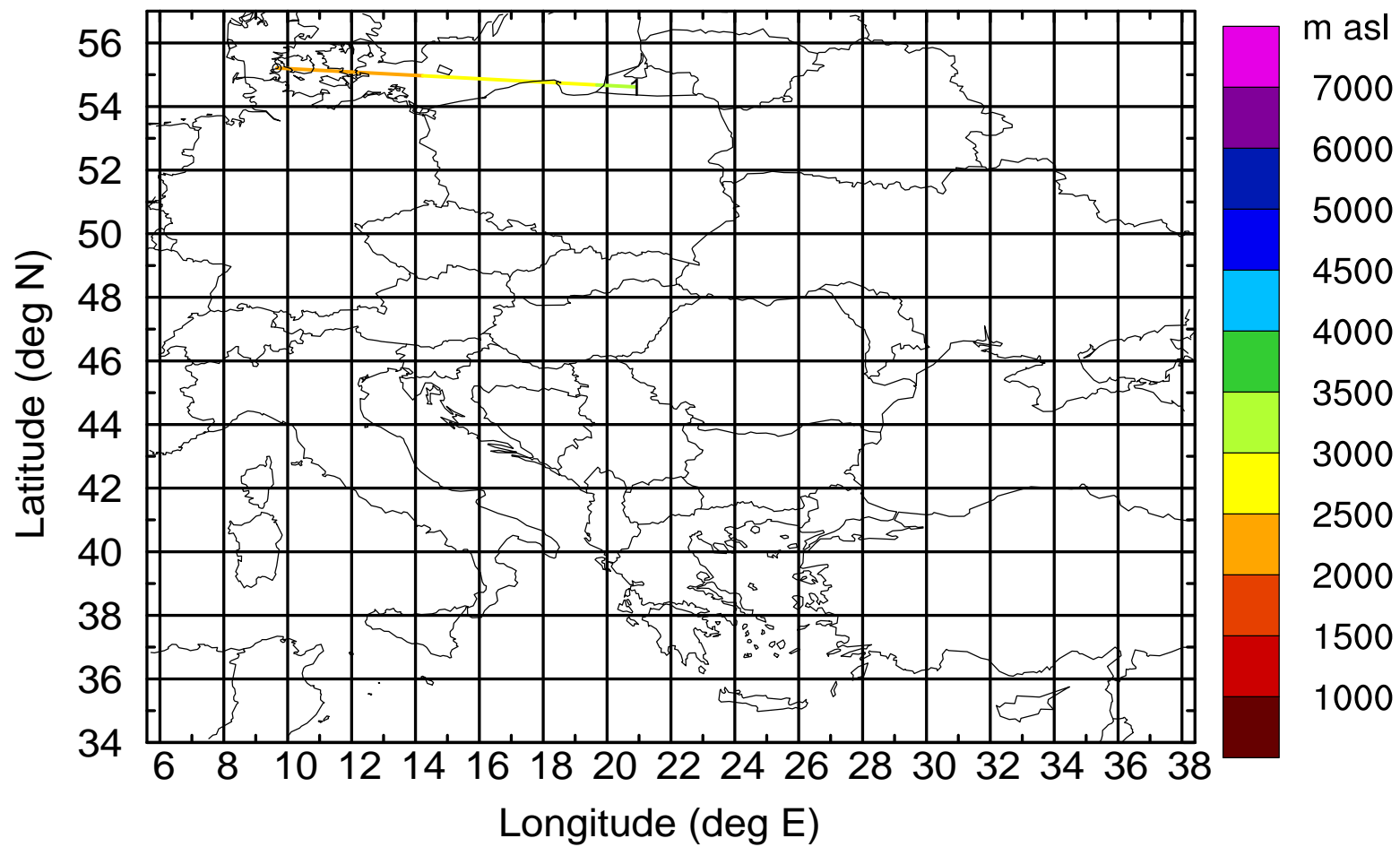
Level #2 of flight 170425a

BWD 20170425/08-116H = 20/12 UTC



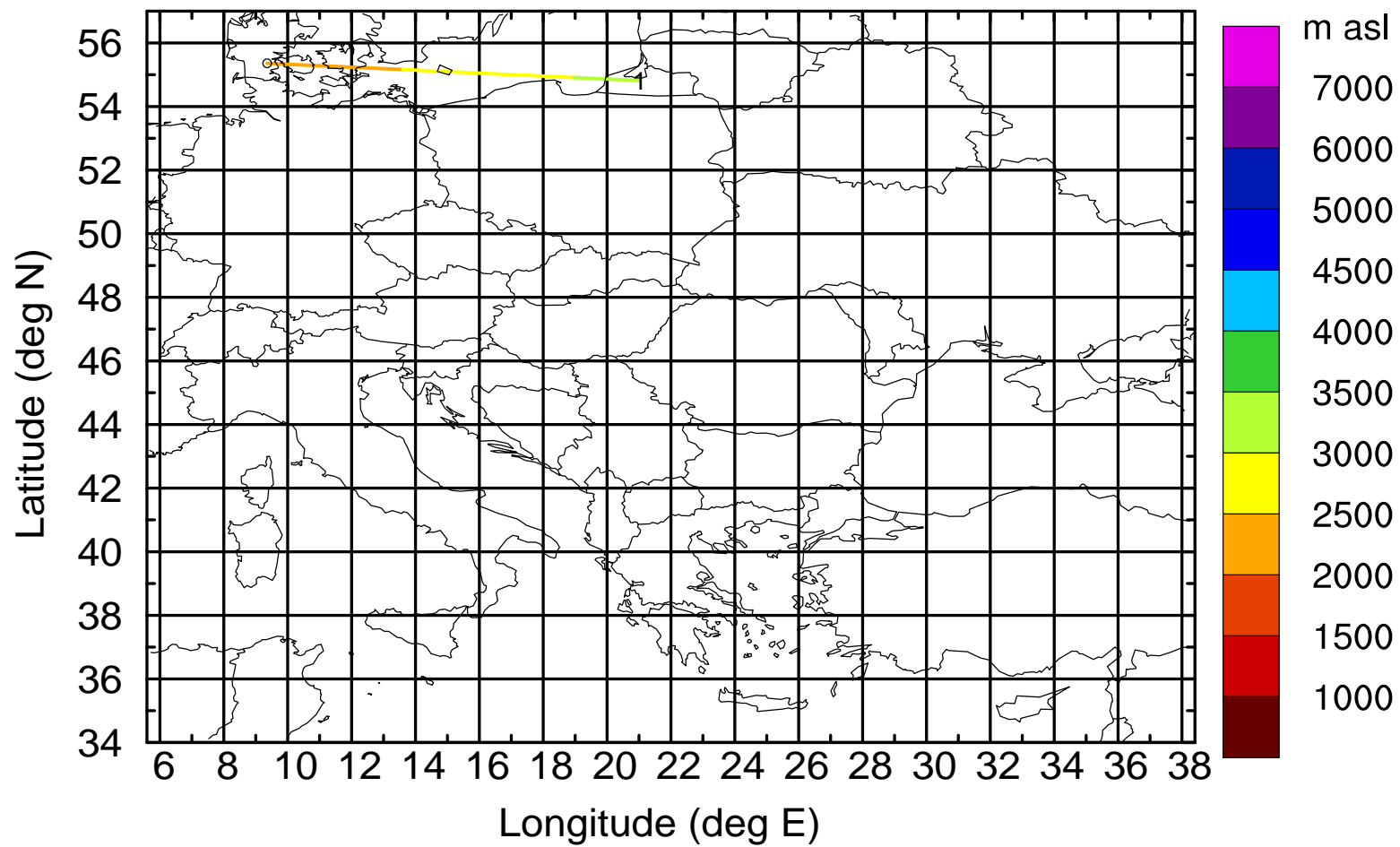
Level #2 of flight 170425a

BWD 20170425/08-117H = 20/11 UTC



Level #2 of flight 170425a

BWD 20170425/08-118H = 20/10 UTC



Level #2 of flight 170425a

BWD 20170425/08-119H = 20/09 UTC

