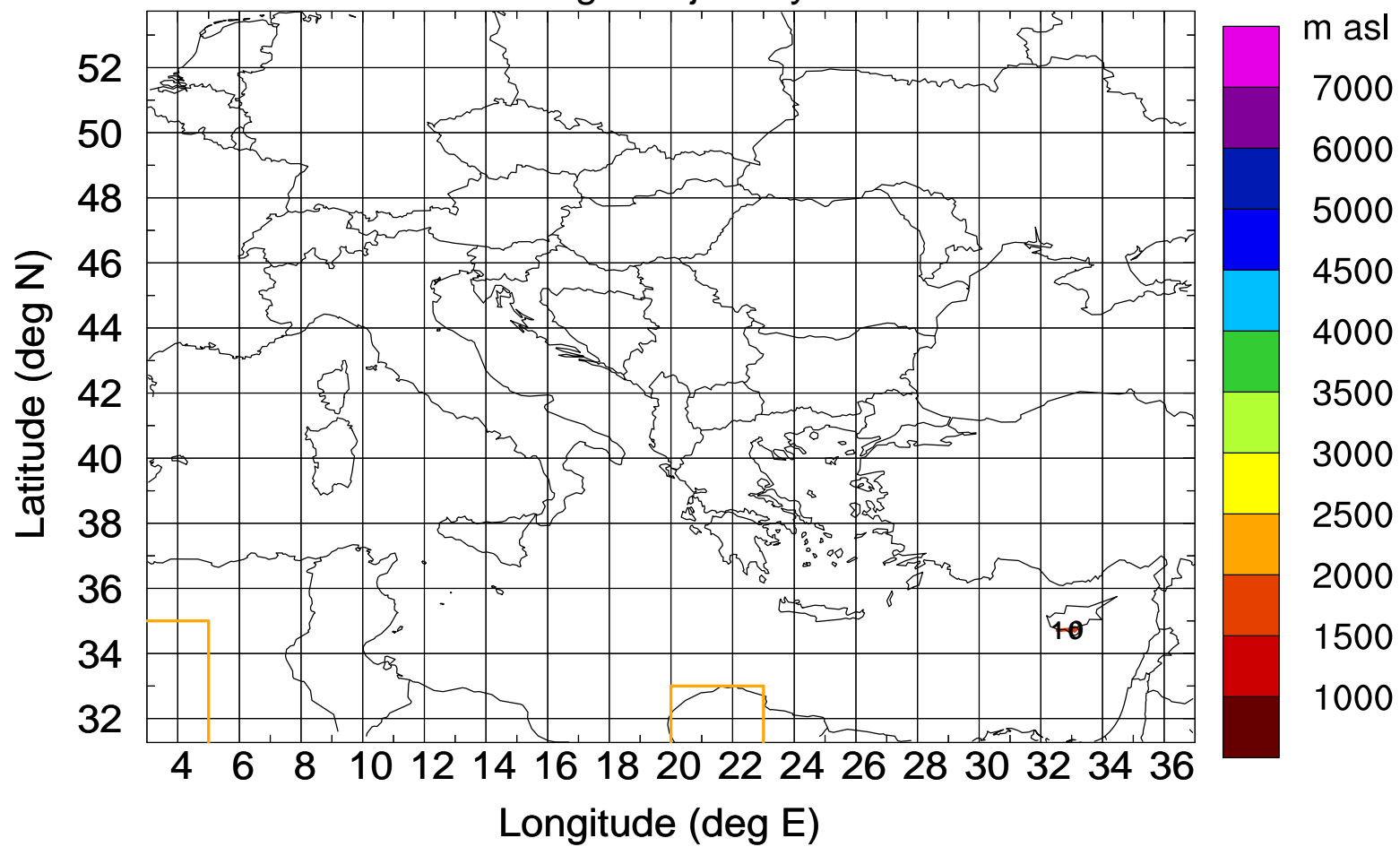


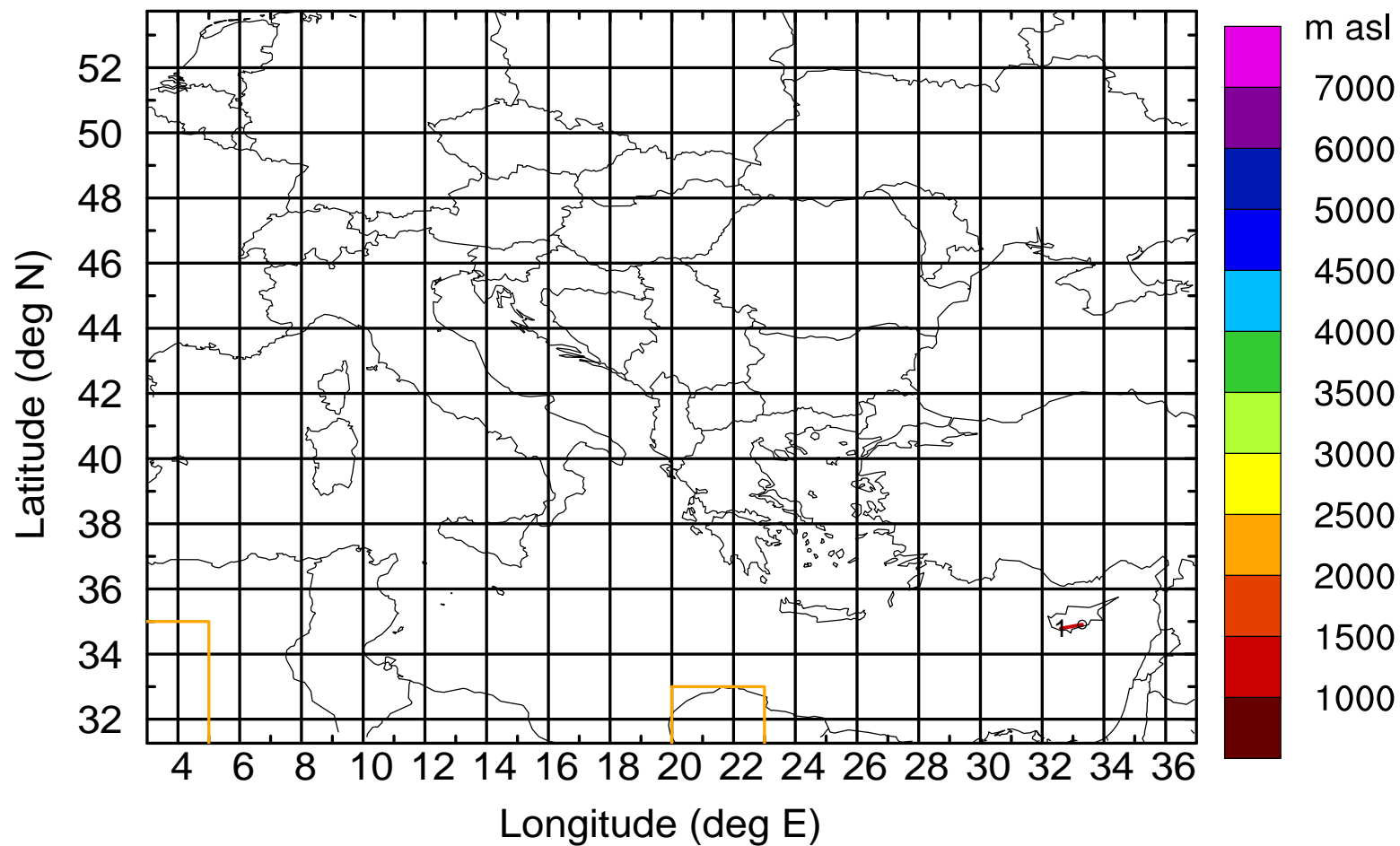
Level #1 of flight 170425a

Flight trajectory



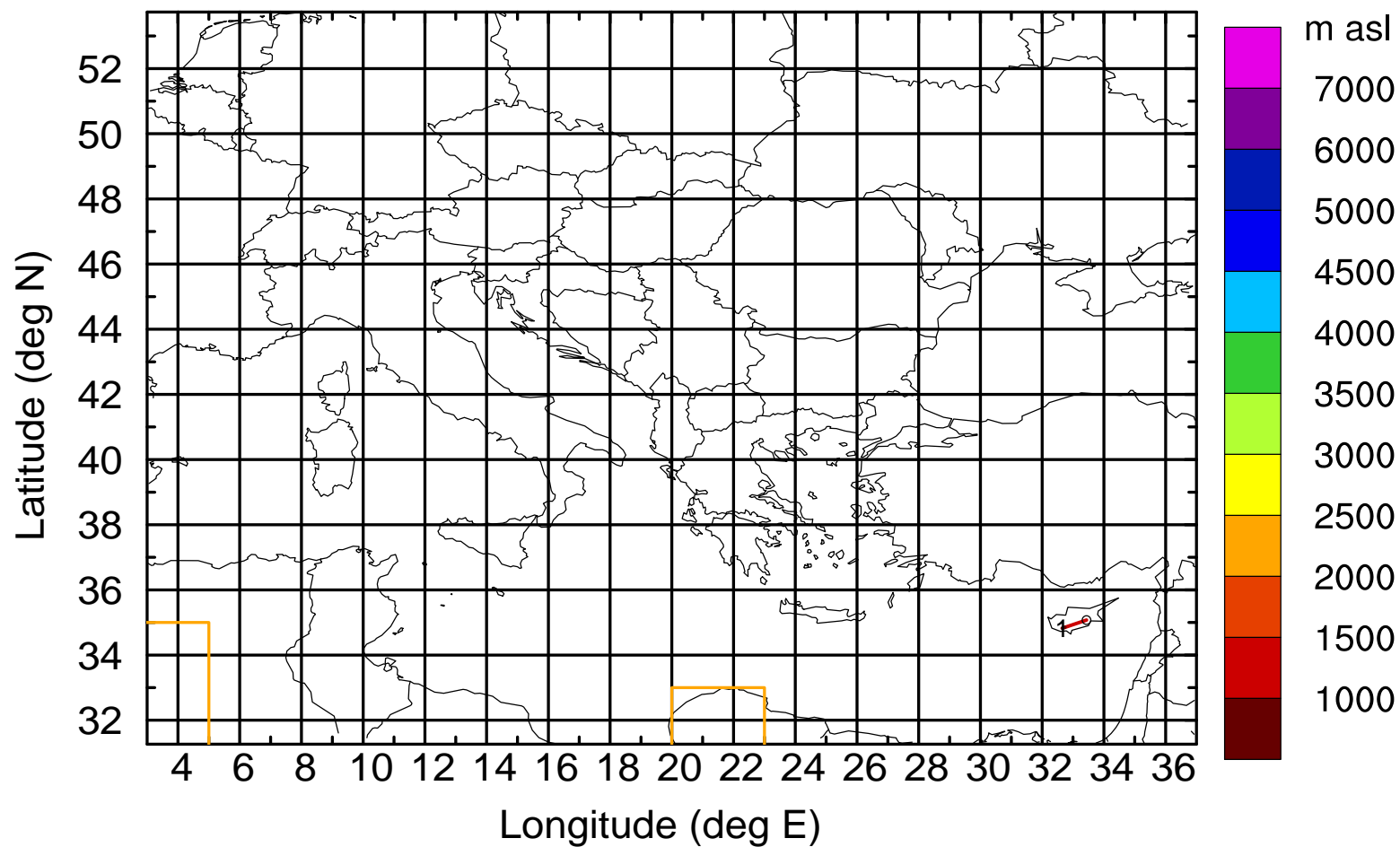
Level #1 of flight 170425a

BWD 20170425/08 -01H = 25/07 UTC



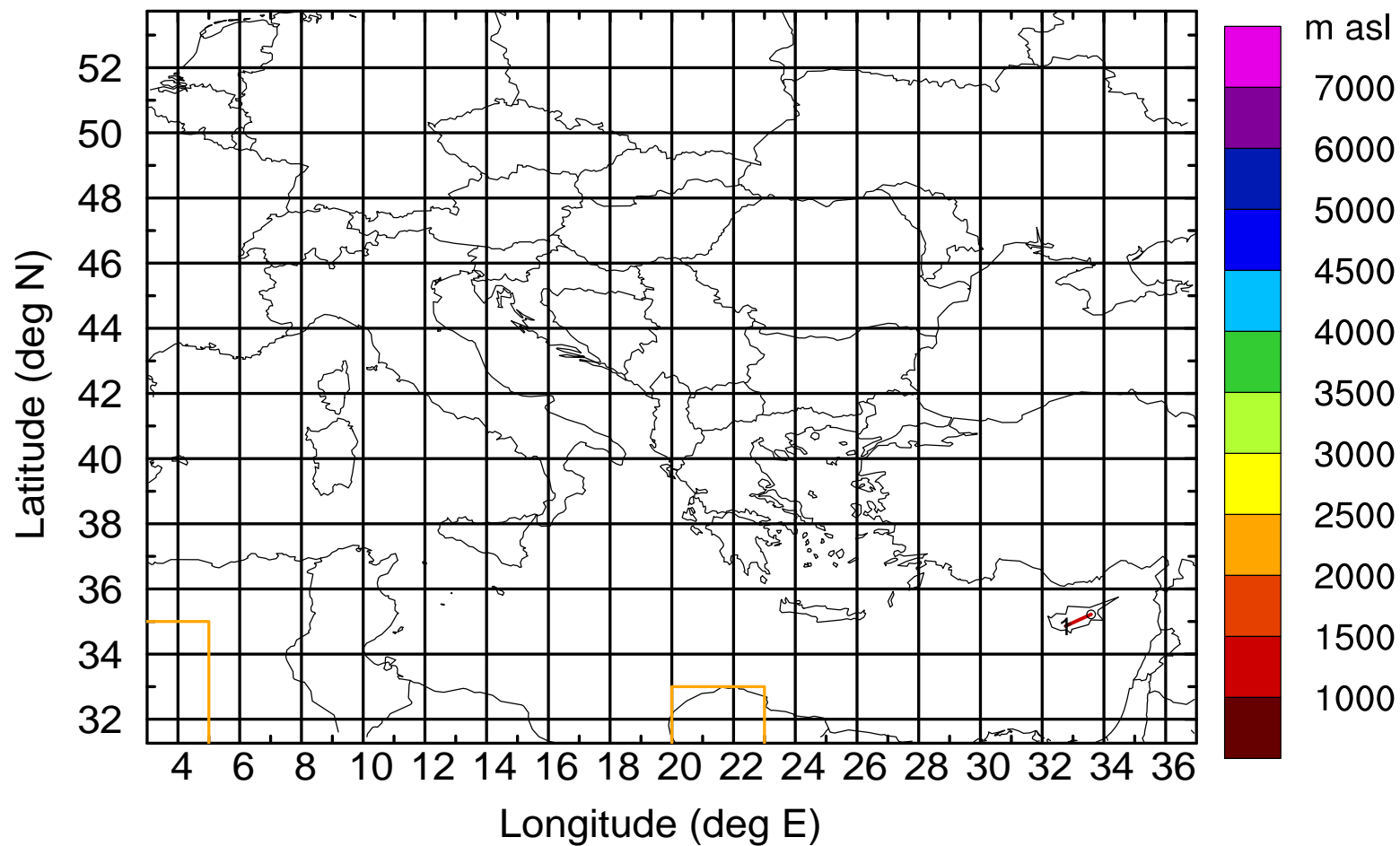
Level #1 of flight 170425a

BWD 20170425/08 -02H = 25/06 UTC



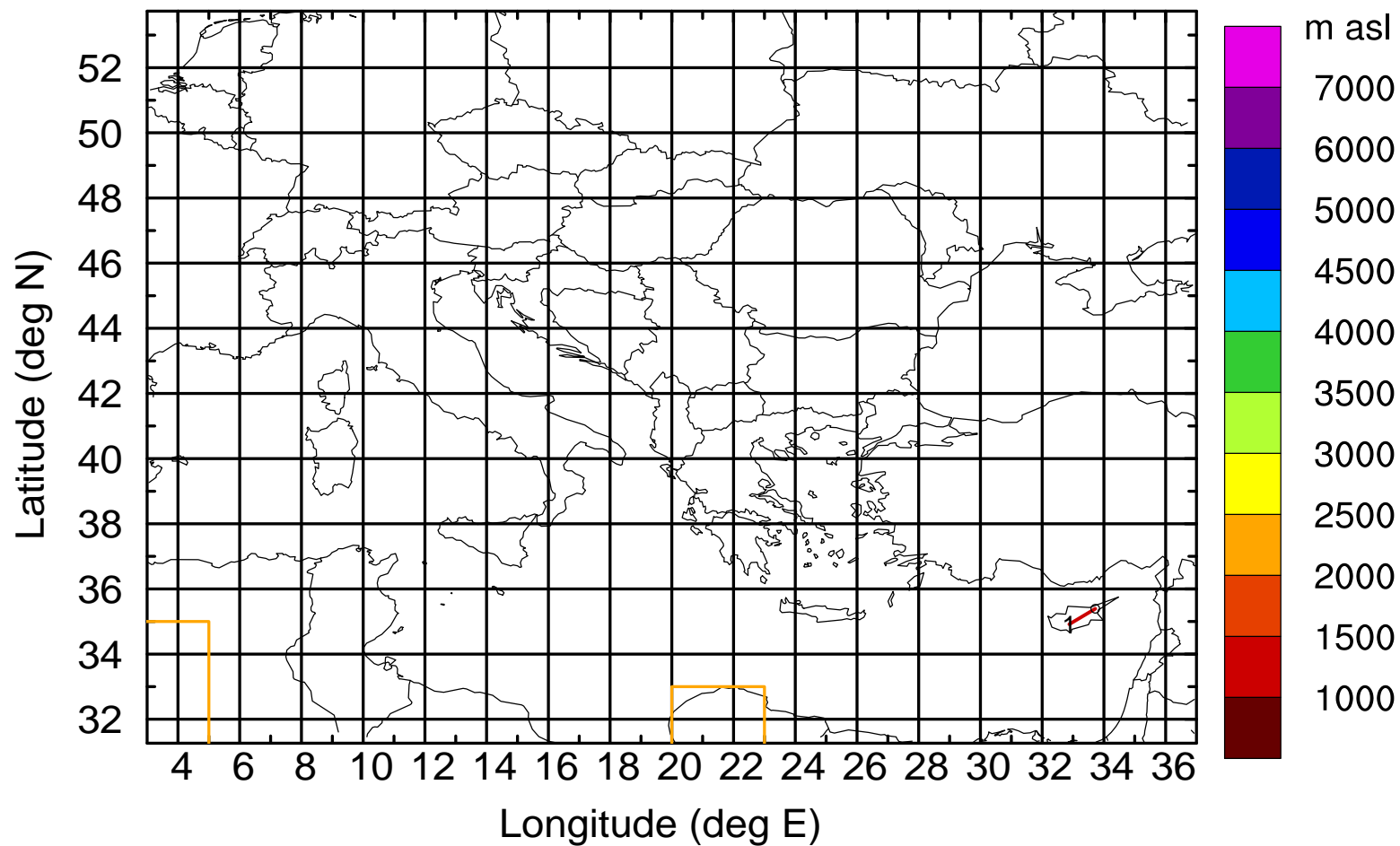
Level #1 of flight 170425a

BWD 20170425/08 -03H = 25/05 UTC



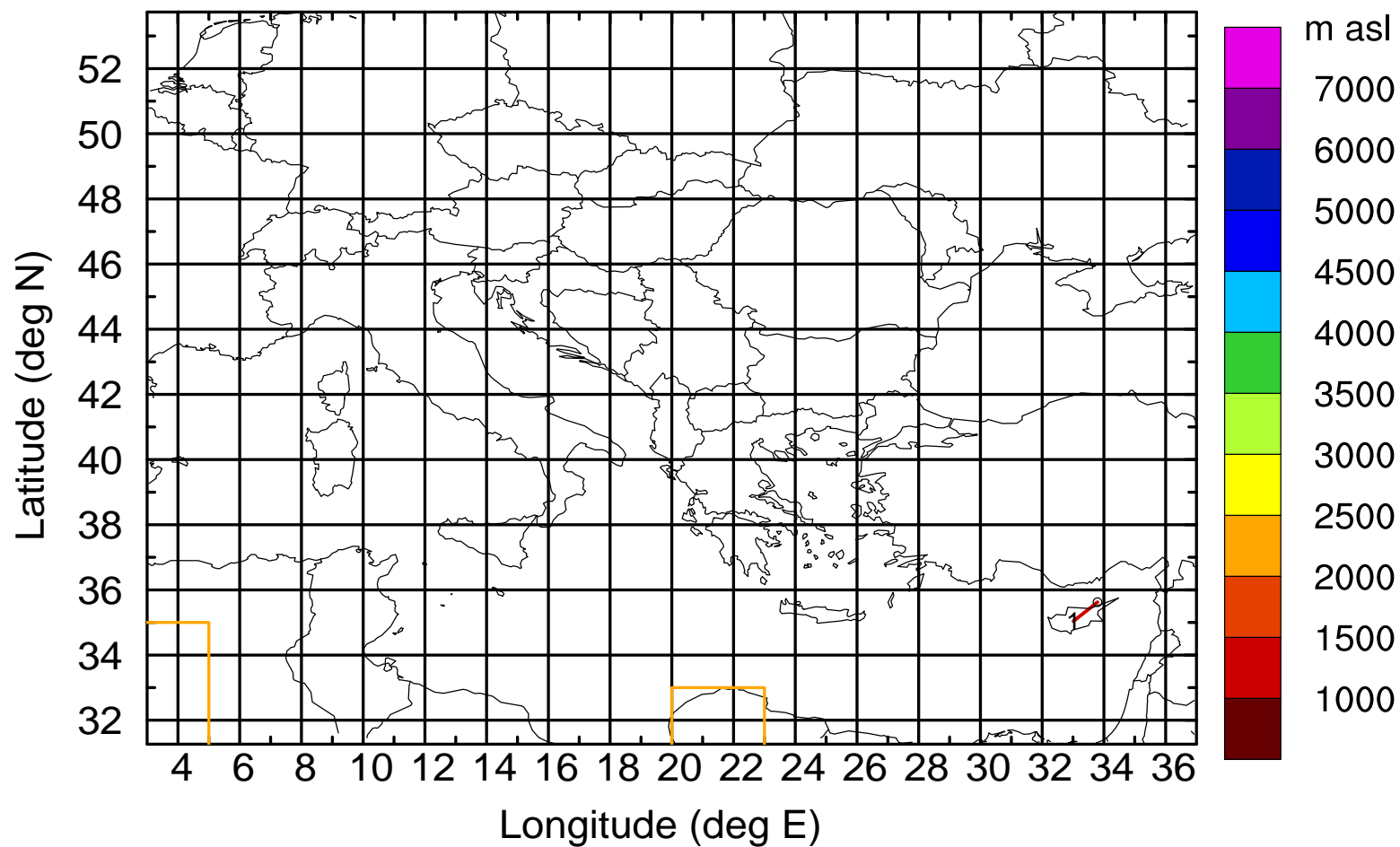
Level #1 of flight 170425a

BWD 20170425/08 -04H = 25/04 UTC



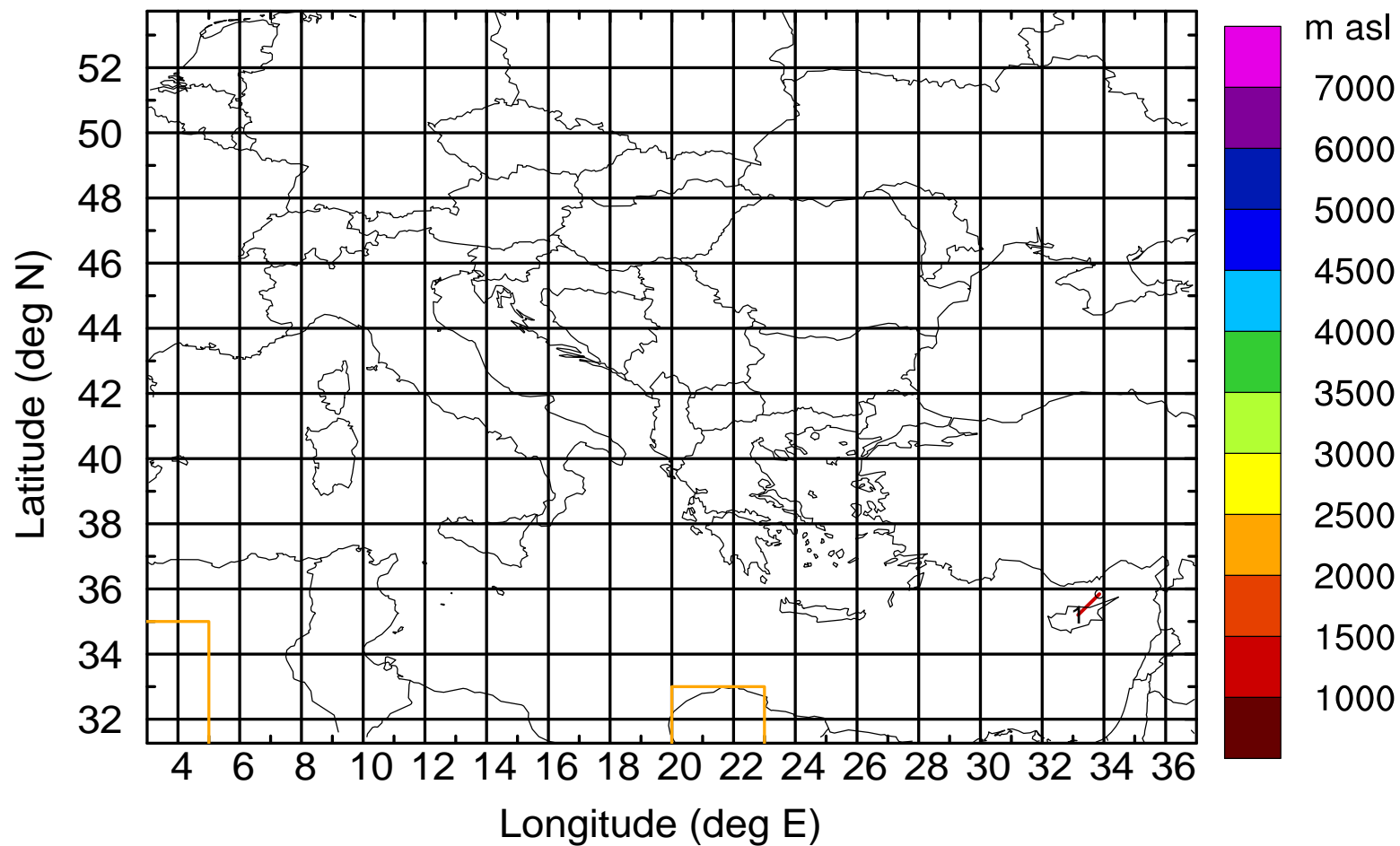
Level #1 of flight 170425a

BWD 20170425/08 -05H = 25/03 UTC



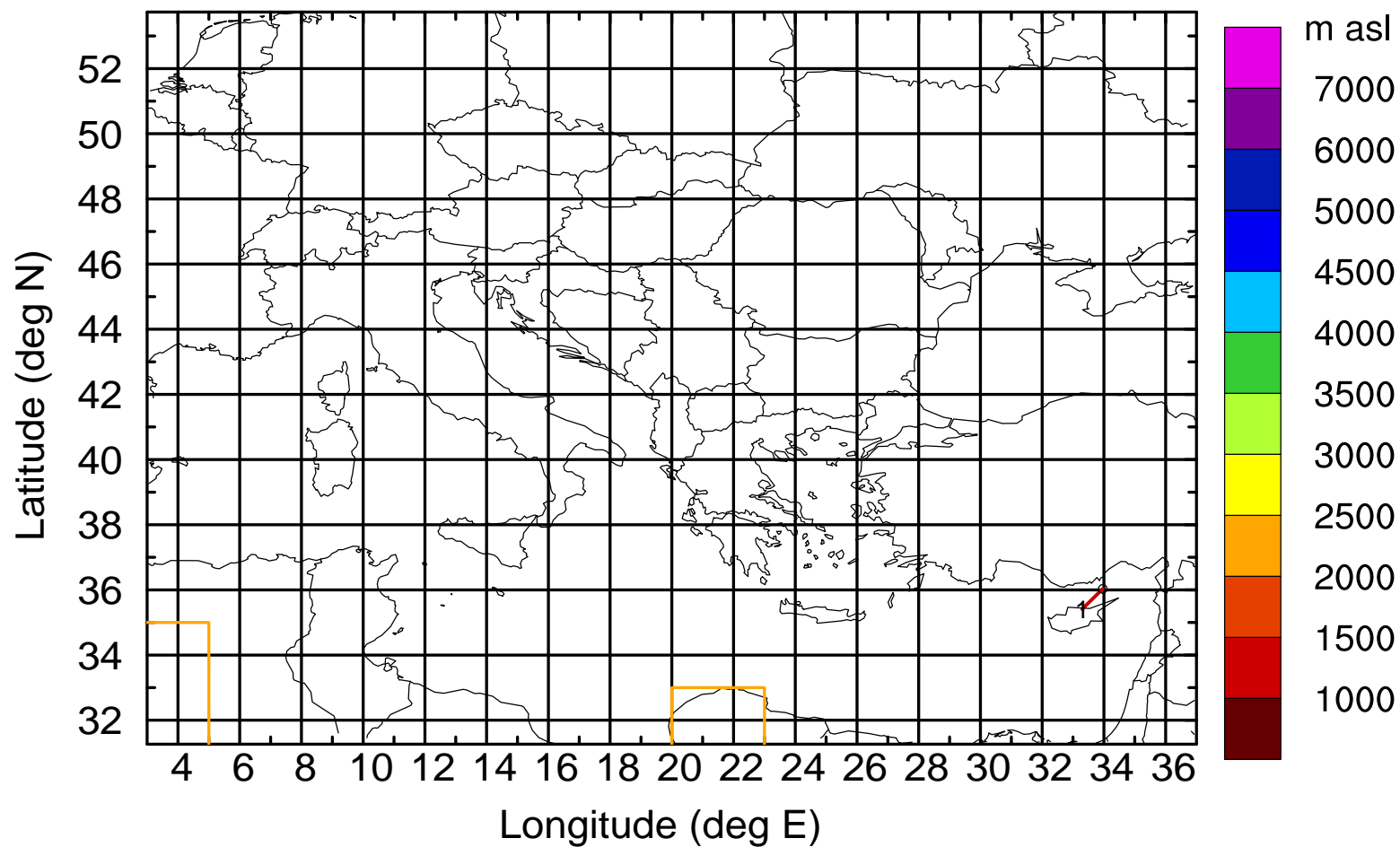
Level #1 of flight 170425a

BWD 20170425/08 -06H = 25/02 UTC



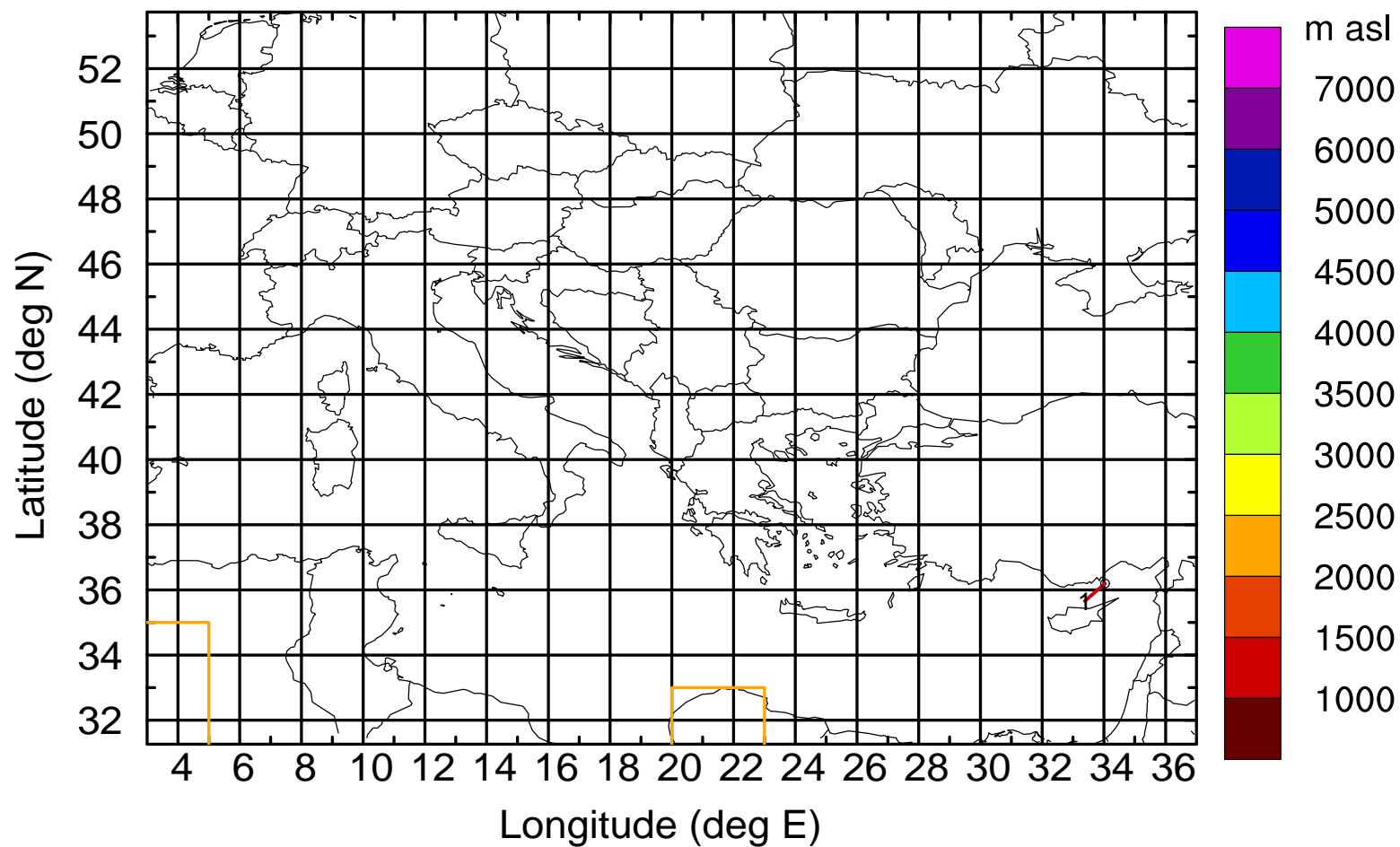
Level #1 of flight 170425a

BWD 20170425/08 -07H = 25/01 UTC



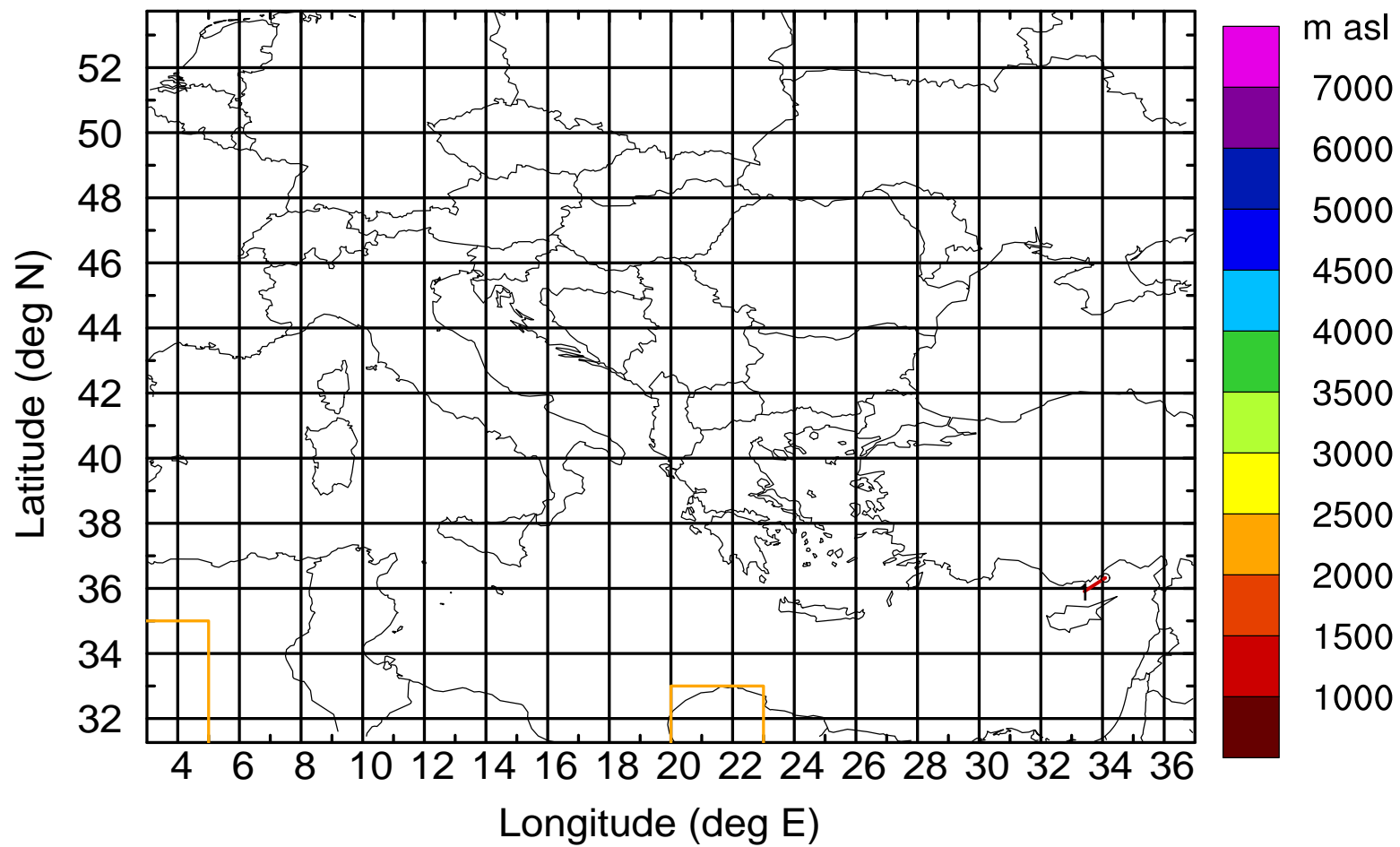
Level #1 of flight 170425a

BWD 20170425/08 -08H = 25/00 UTC



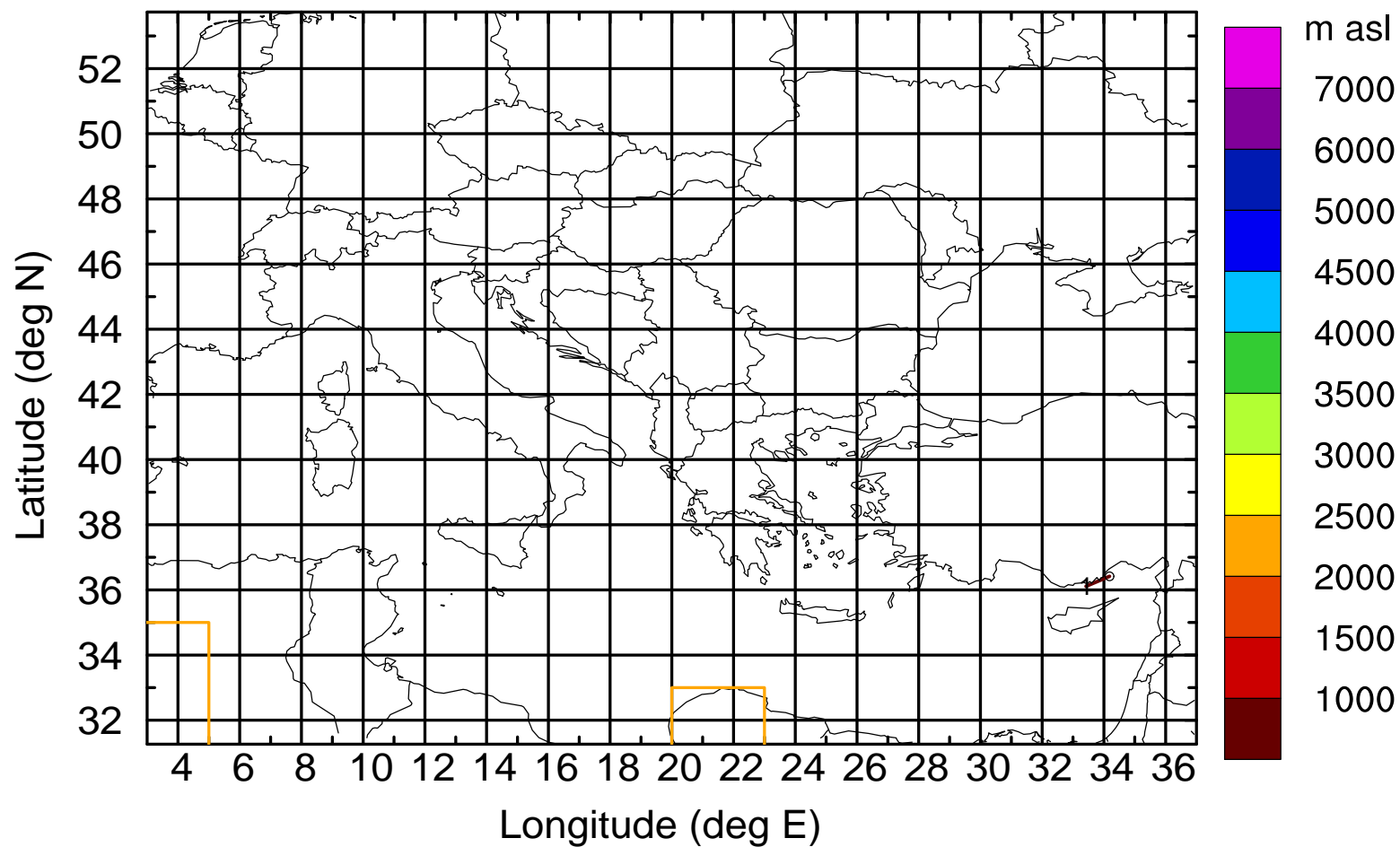
Level #1 of flight 170425a

BWD 20170425/08 -09H = 24/23 UTC



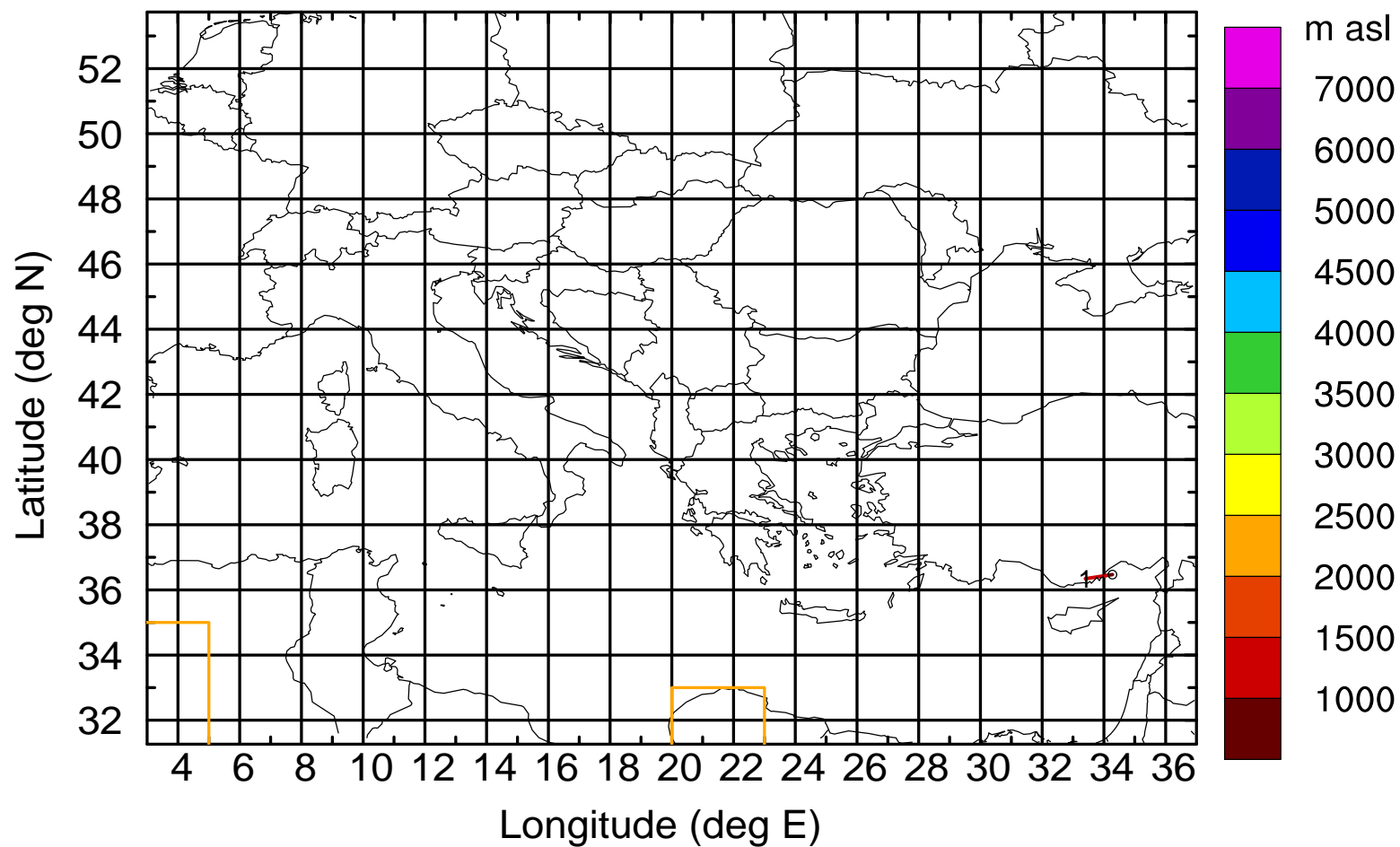
Level #1 of flight 170425a

BWD 20170425/08 -10H = 24/22 UTC



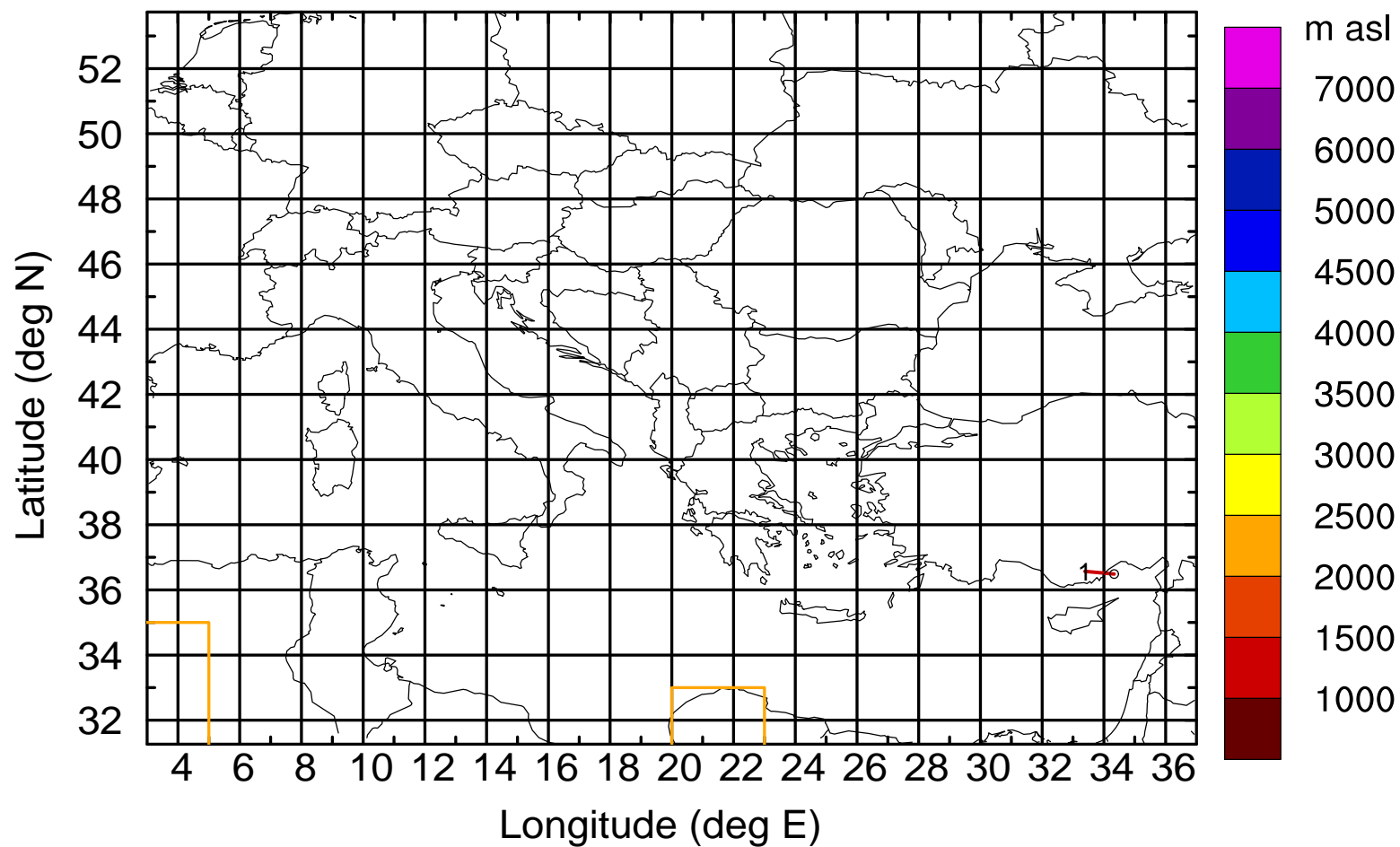
Level #1 of flight 170425a

BWD 20170425/08 -11H = 24/21 UTC



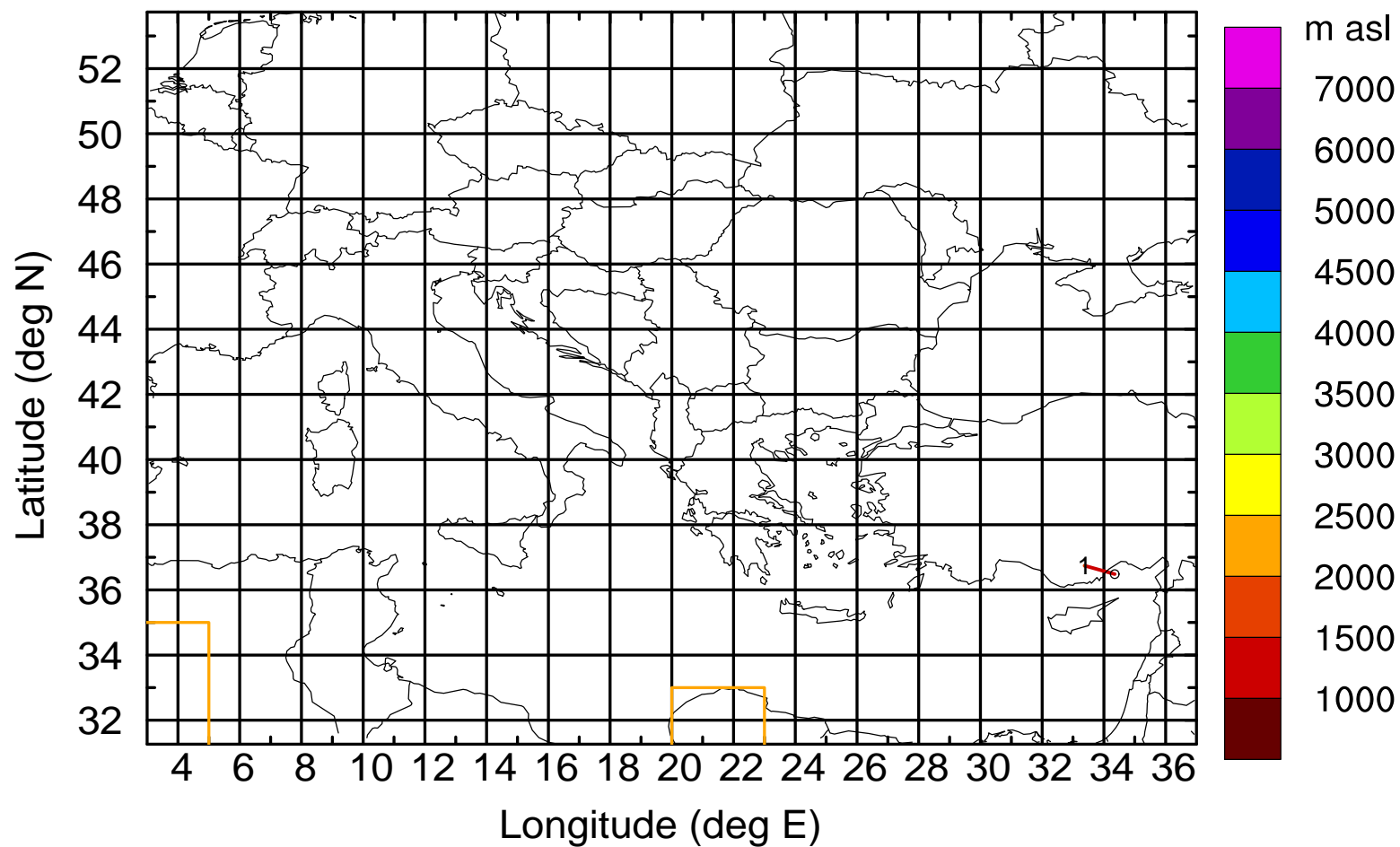
Level #1 of flight 170425a

BWD 20170425/08 -12H = 24/20 UTC



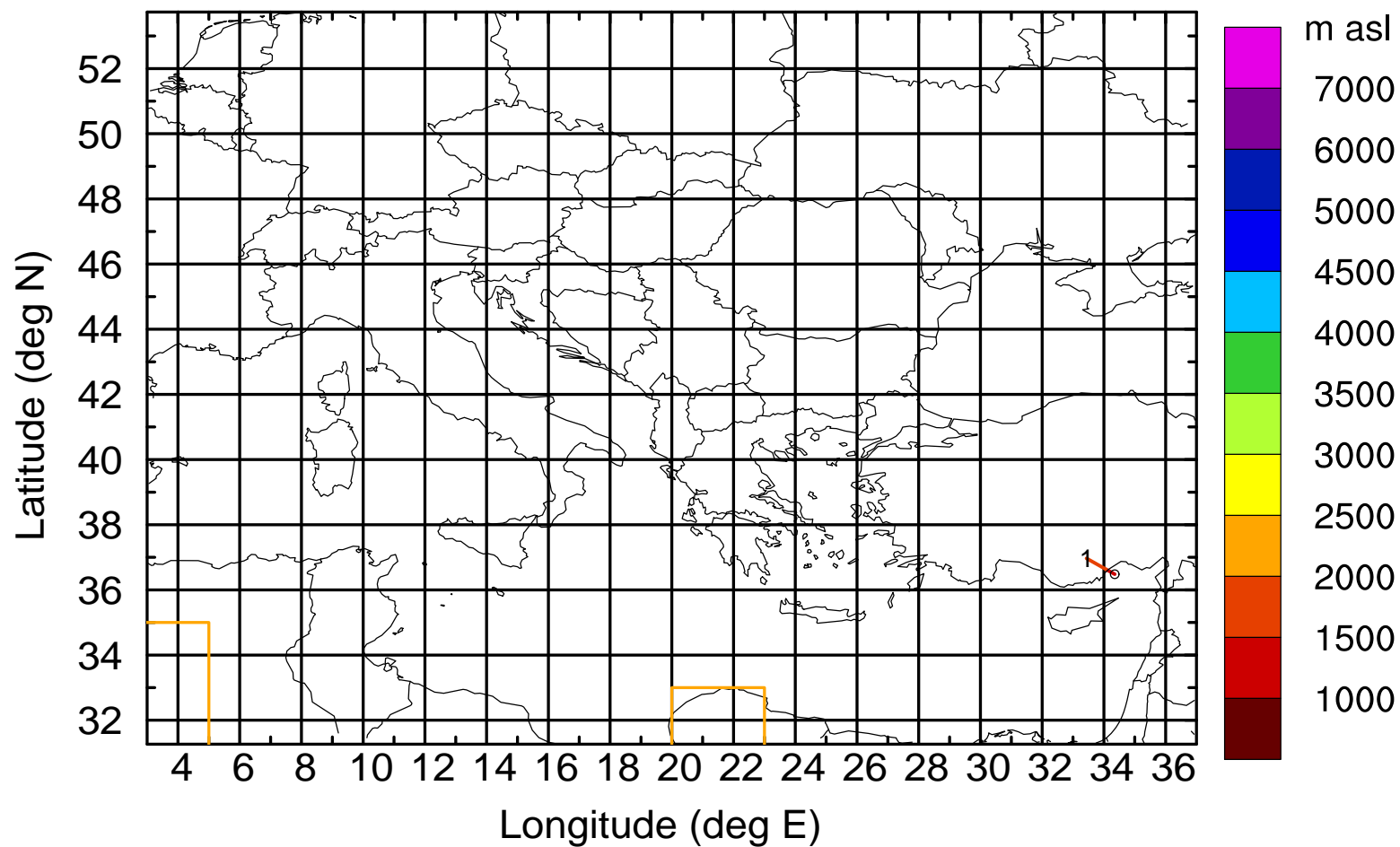
Level #1 of flight 170425a

BWD 20170425/08 -13H = 24/19 UTC



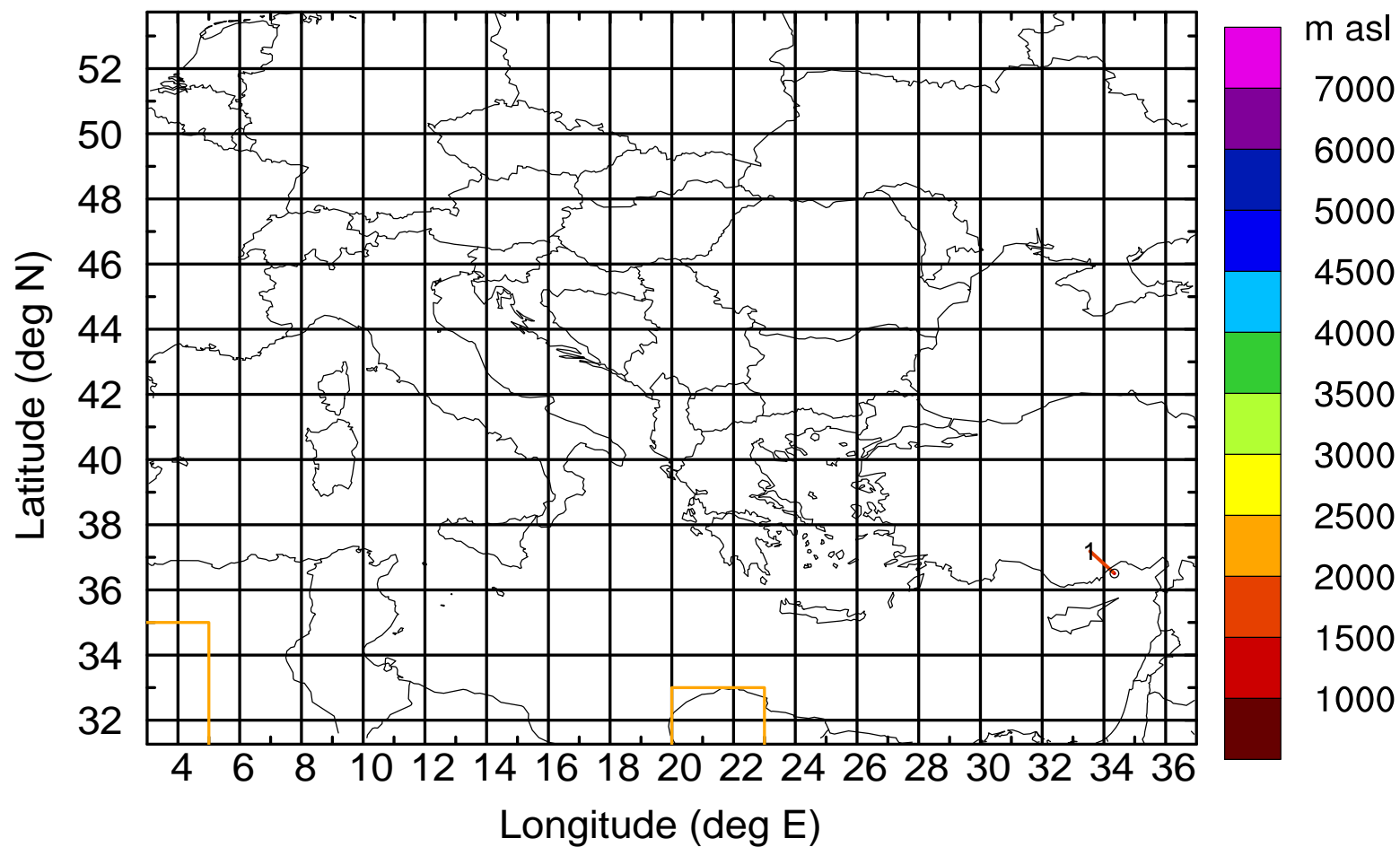
Level #1 of flight 170425a

BWD 20170425/08 -14H = 24/18 UTC



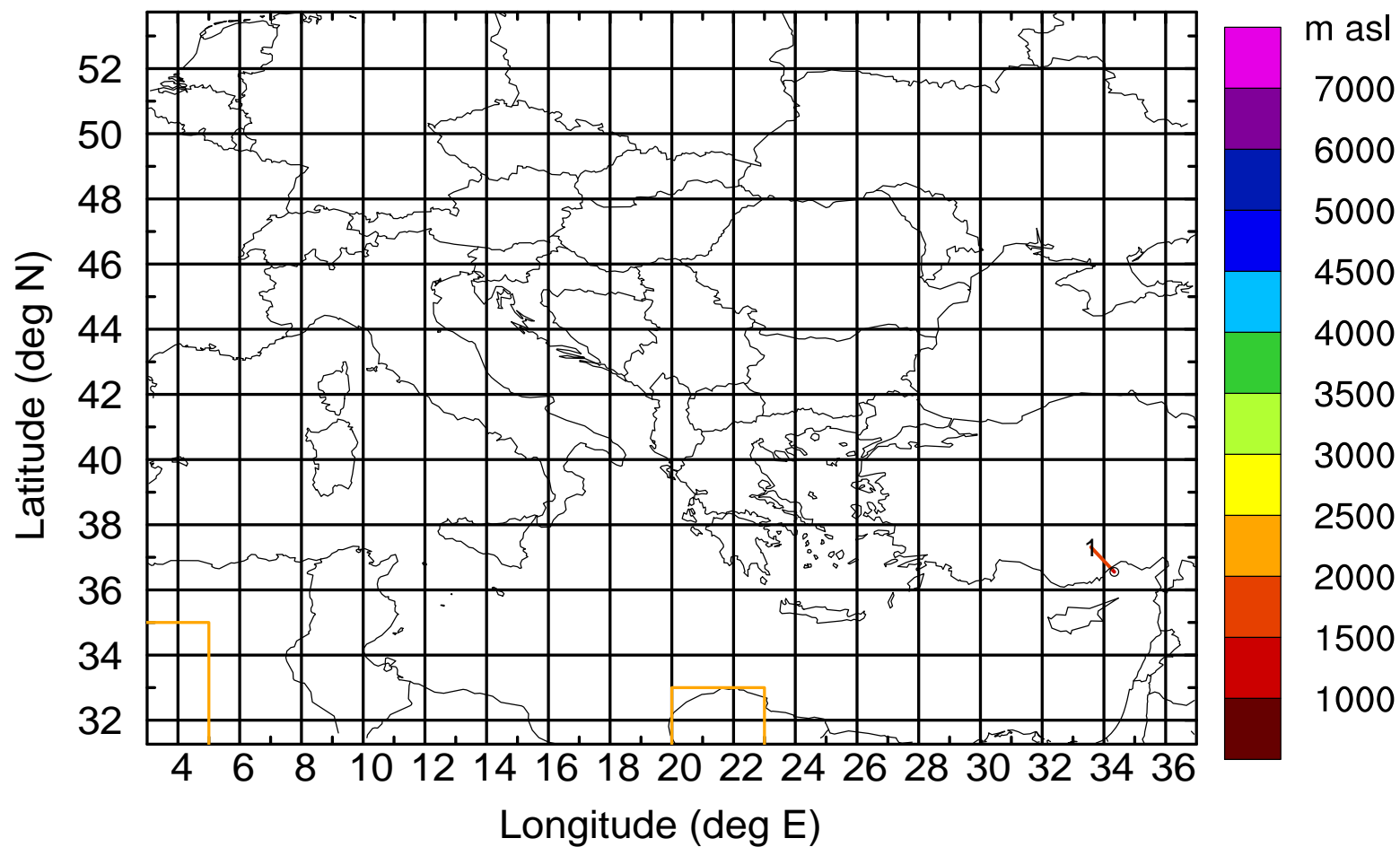
Level #1 of flight 170425a

BWD 20170425/08 -15H = 24/17 UTC



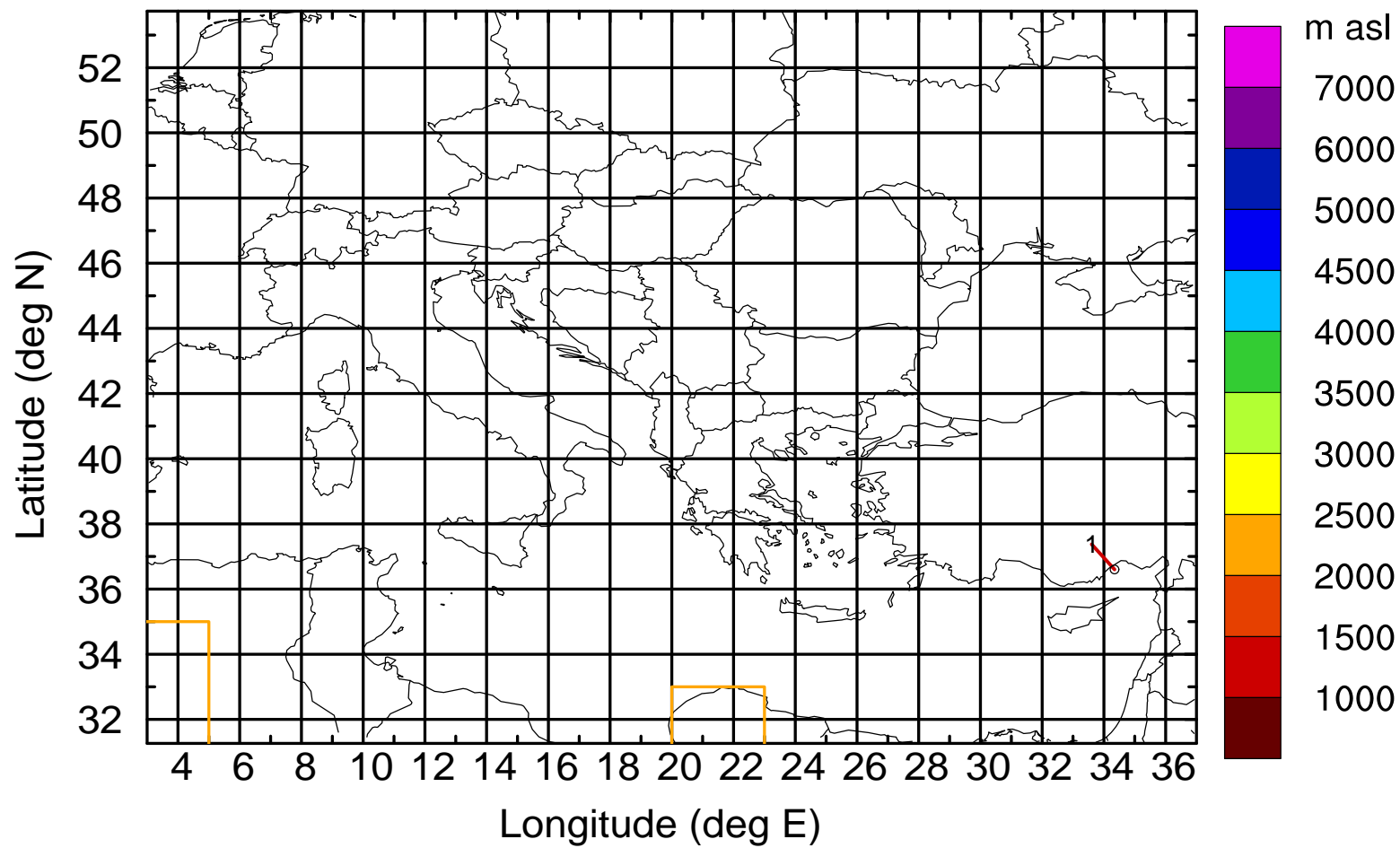
Level #1 of flight 170425a

BWD 20170425/08 -16H = 24/16 UTC



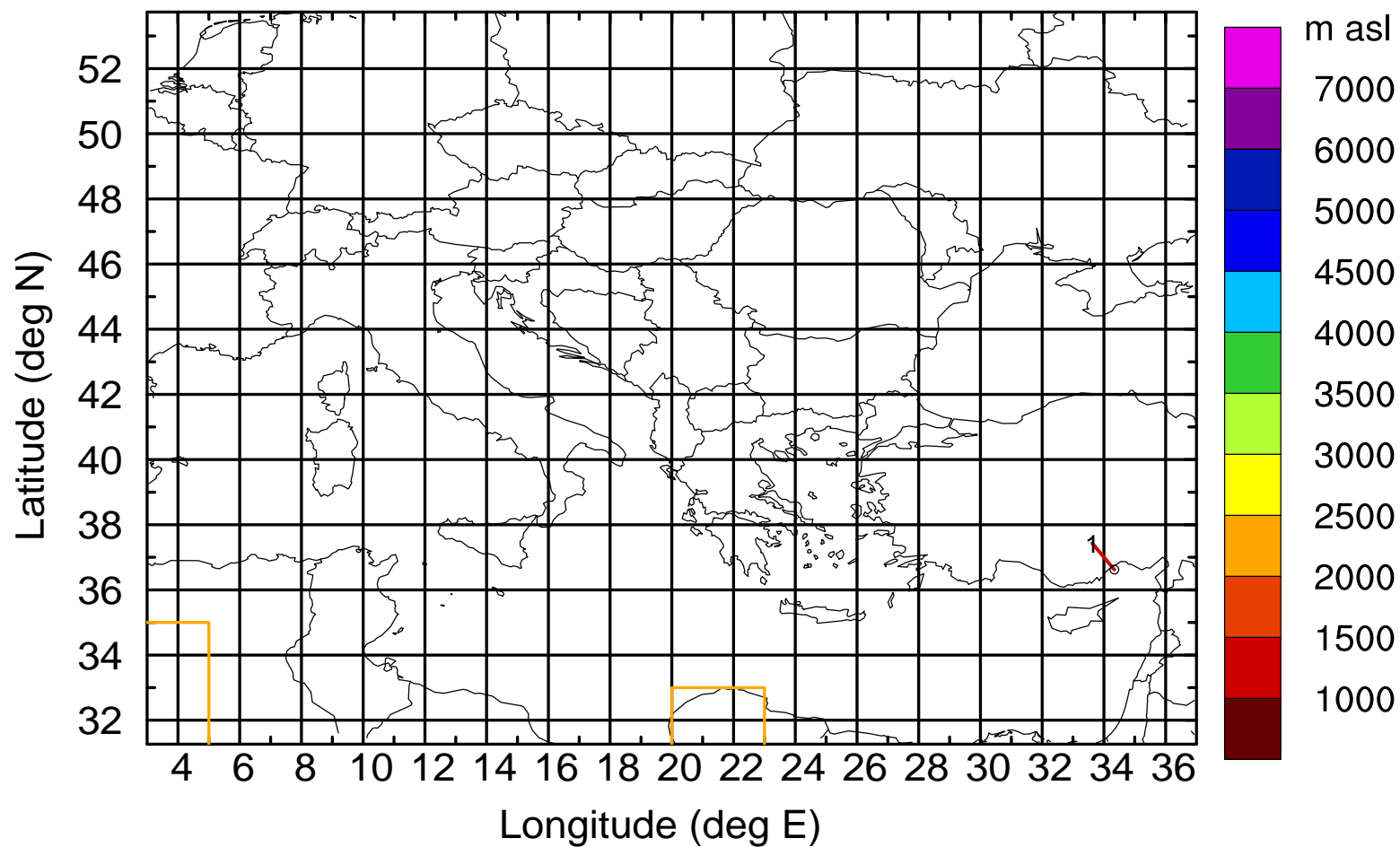
Level #1 of flight 170425a

BWD 20170425/08 -17H = 24/15 UTC



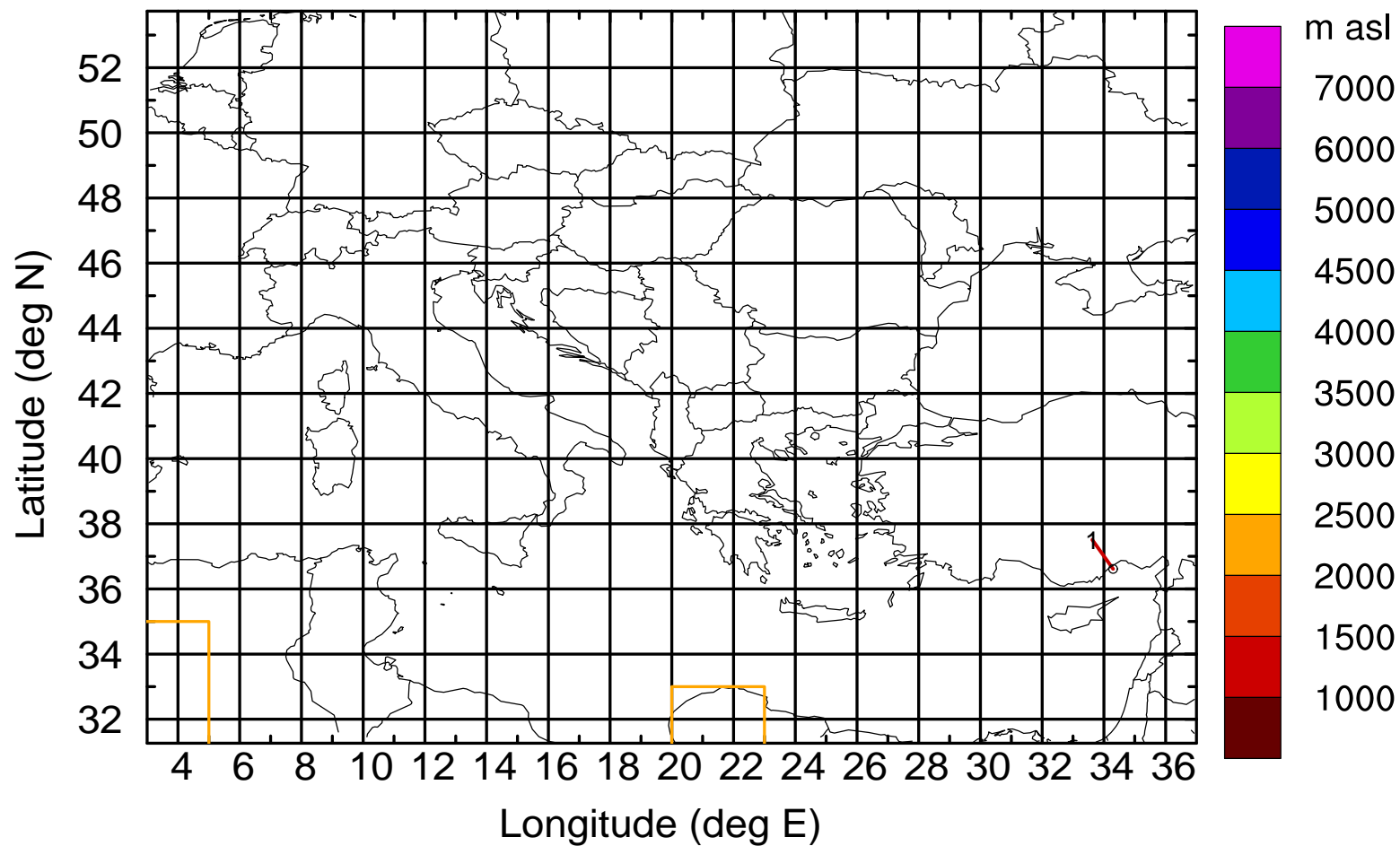
Level #1 of flight 170425a

BWD 20170425/08 -18H = 24/14 UTC



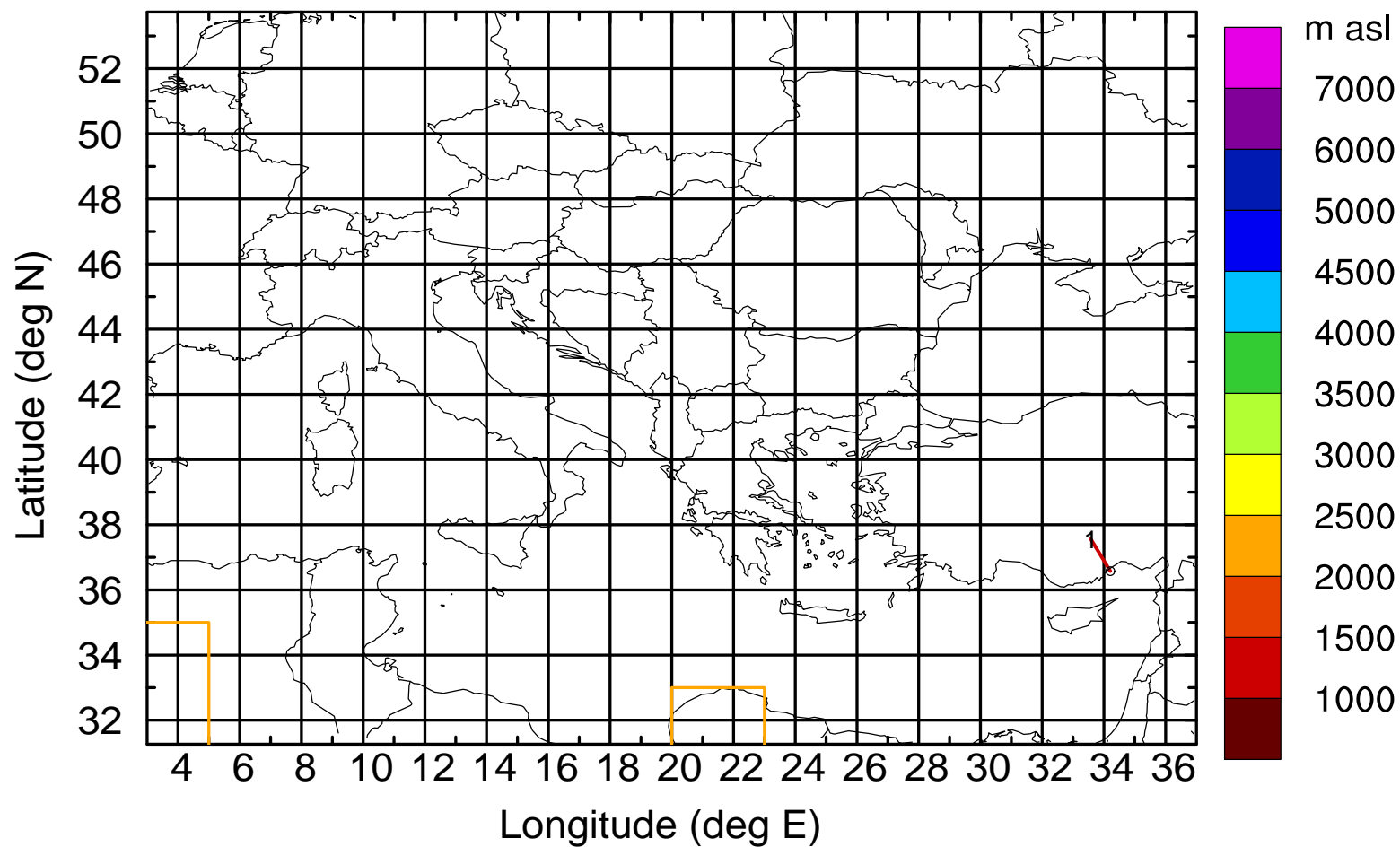
Level #1 of flight 170425a

BWD 20170425/08 -19H = 24/13 UTC



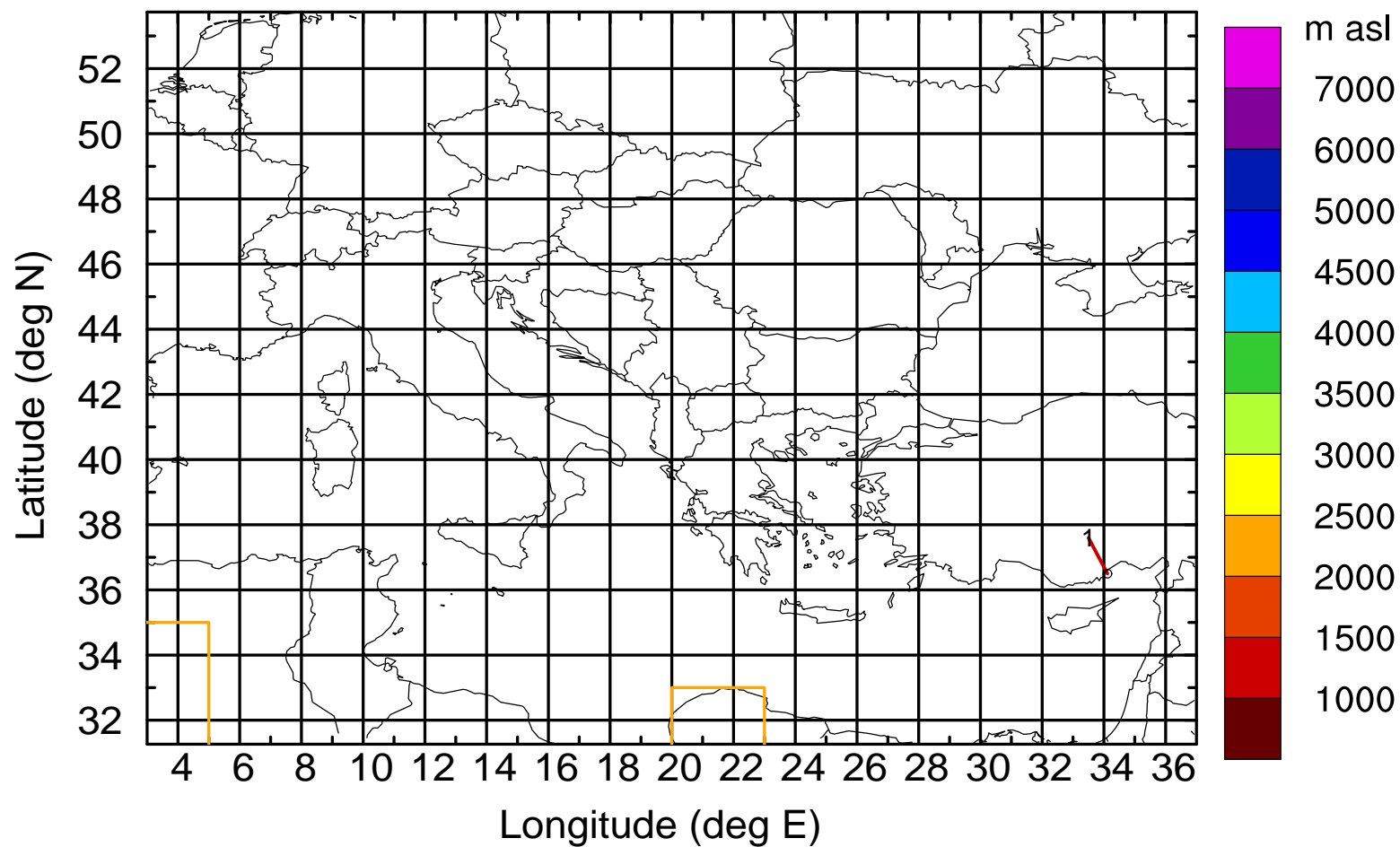
Level #1 of flight 170425a

BWD 20170425/08 -20H = 24/12 UTC



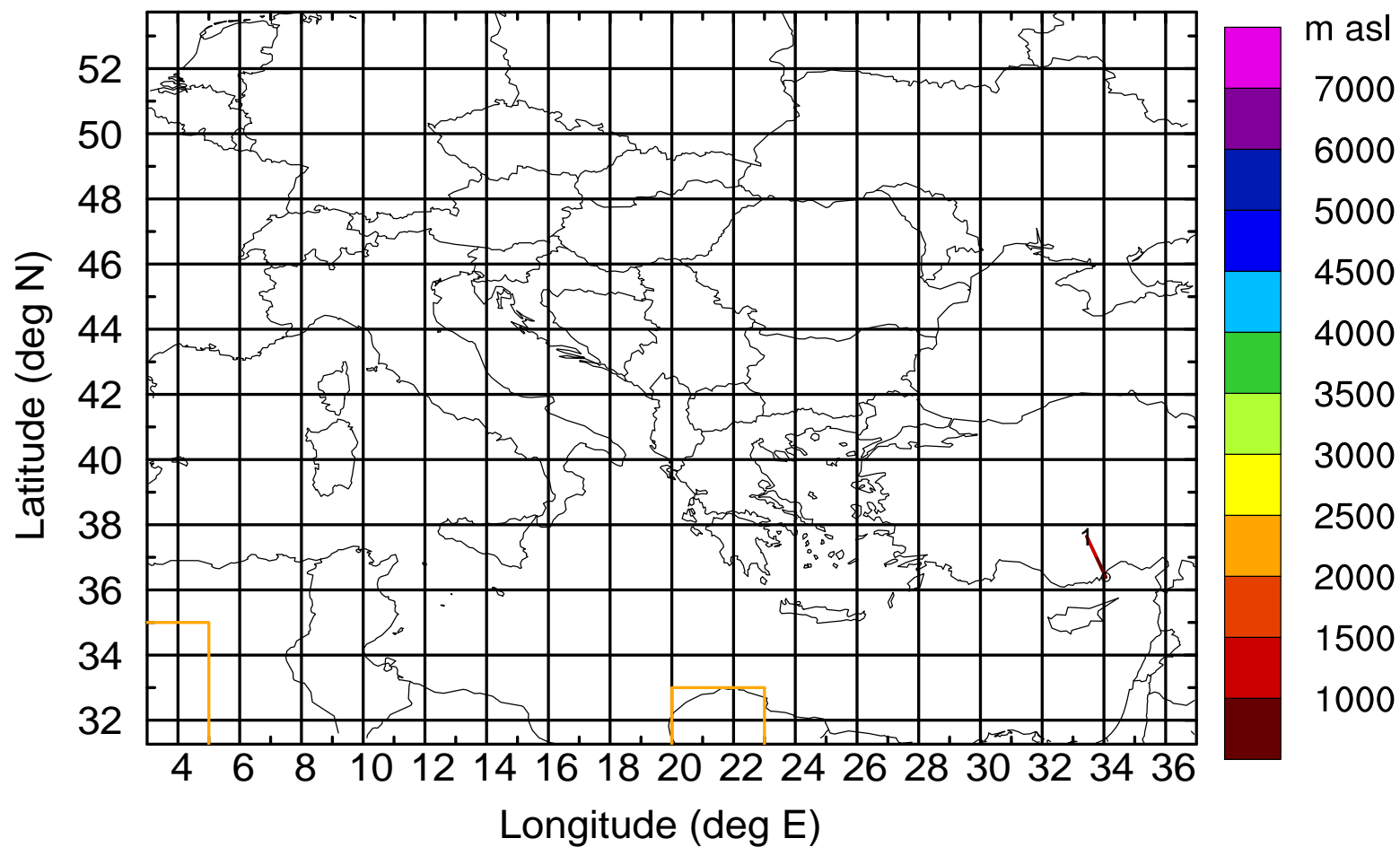
Level #1 of flight 170425a

BWD 20170425/08 -21H = 24/11 UTC



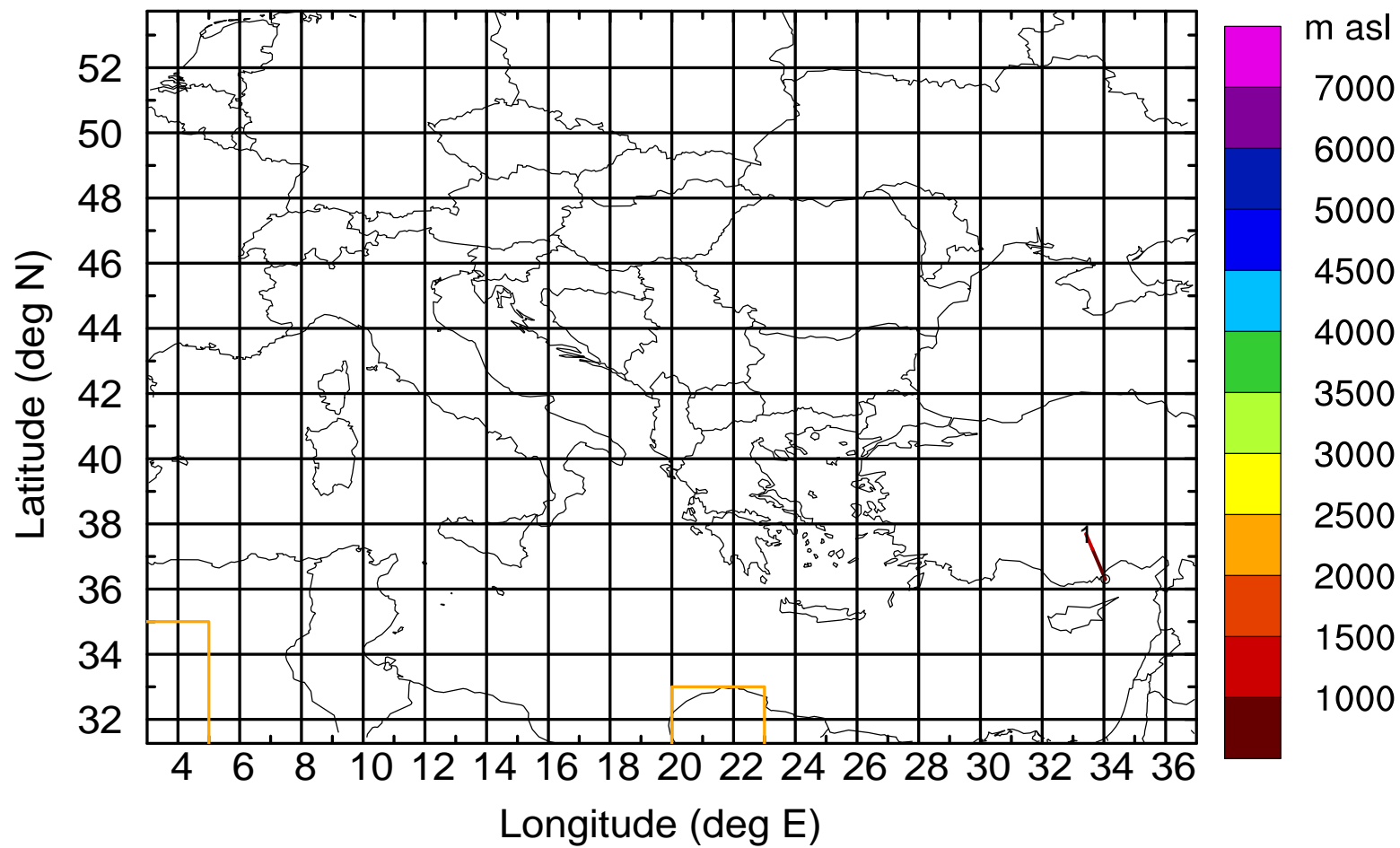
Level #1 of flight 170425a

BWD 20170425/08 -22H = 24/10 UTC



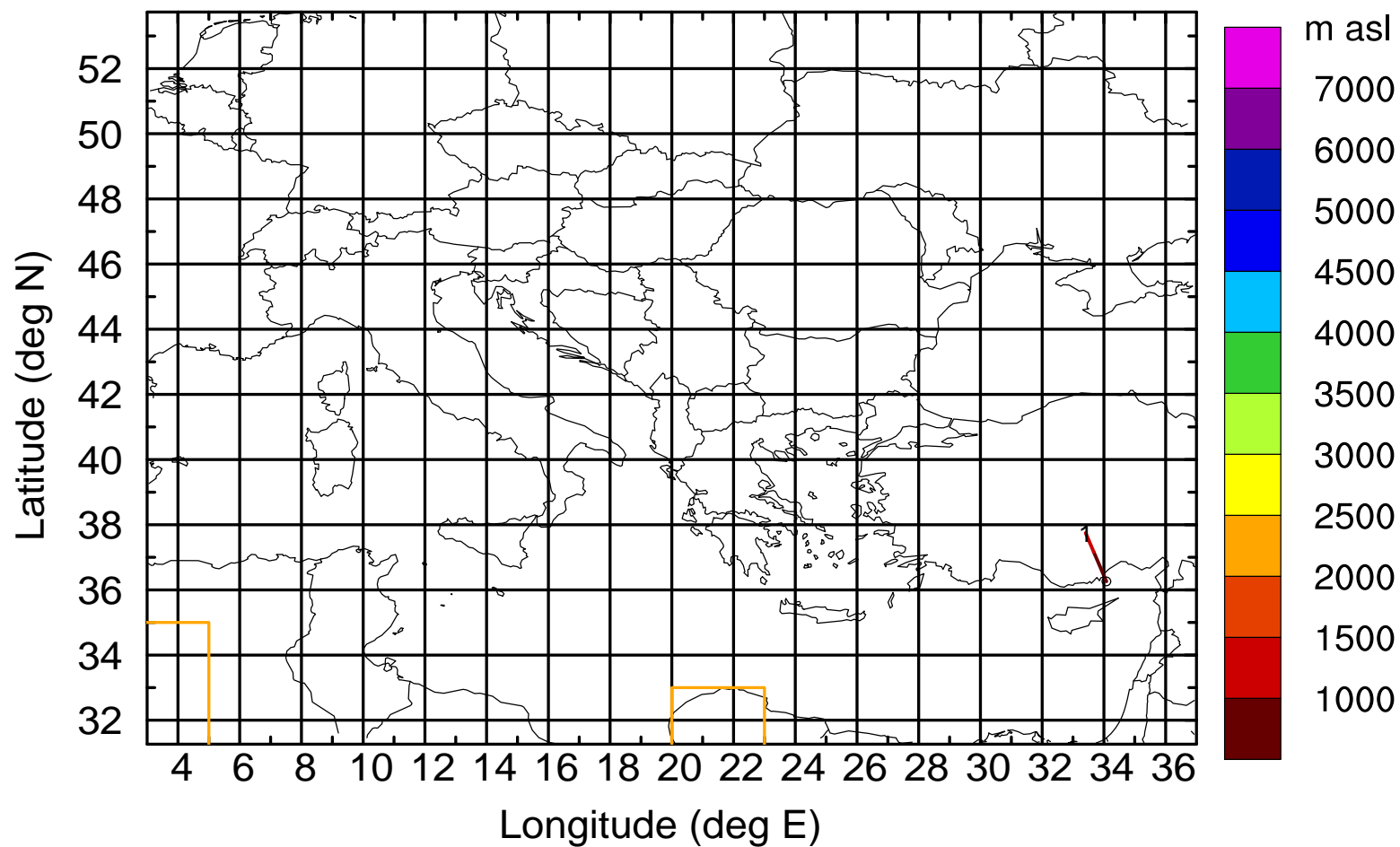
Level #1 of flight 170425a

BWD 20170425/08 -23H = 24/09 UTC



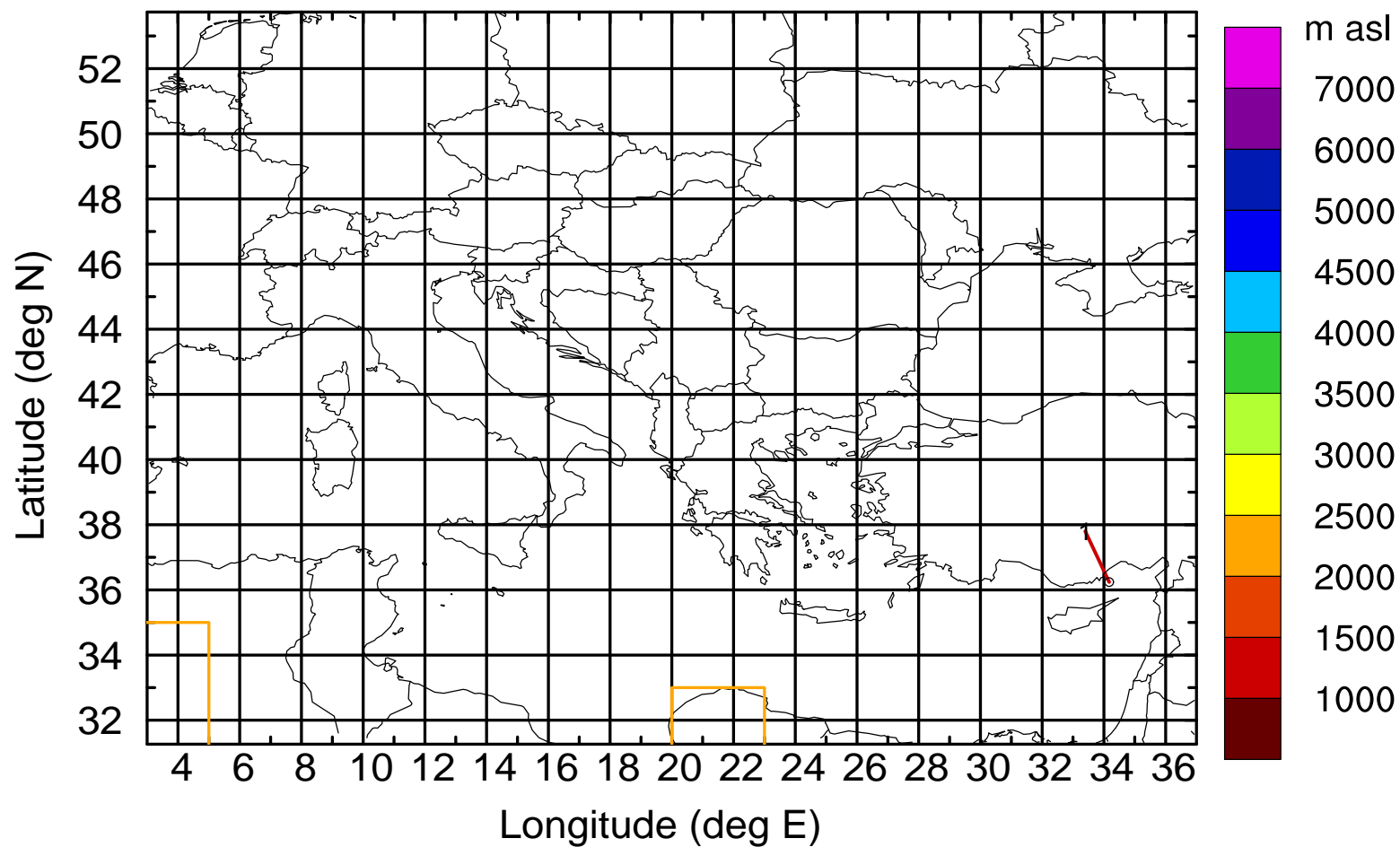
Level #1 of flight 170425a

BWD 20170425/08 -24H = 24/08 UTC



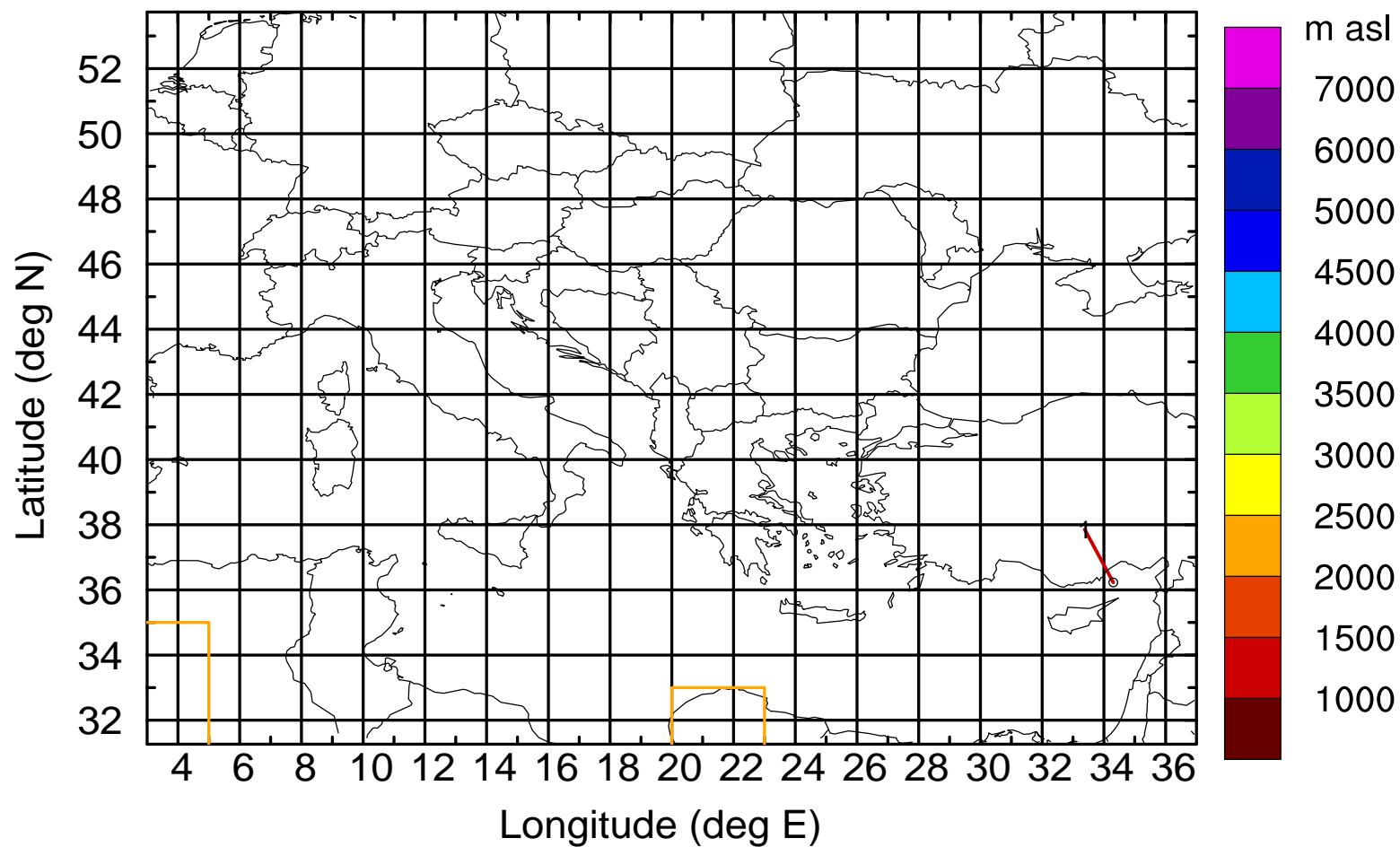
Level #1 of flight 170425a

BWD 20170425/08 -25H = 24/07 UTC



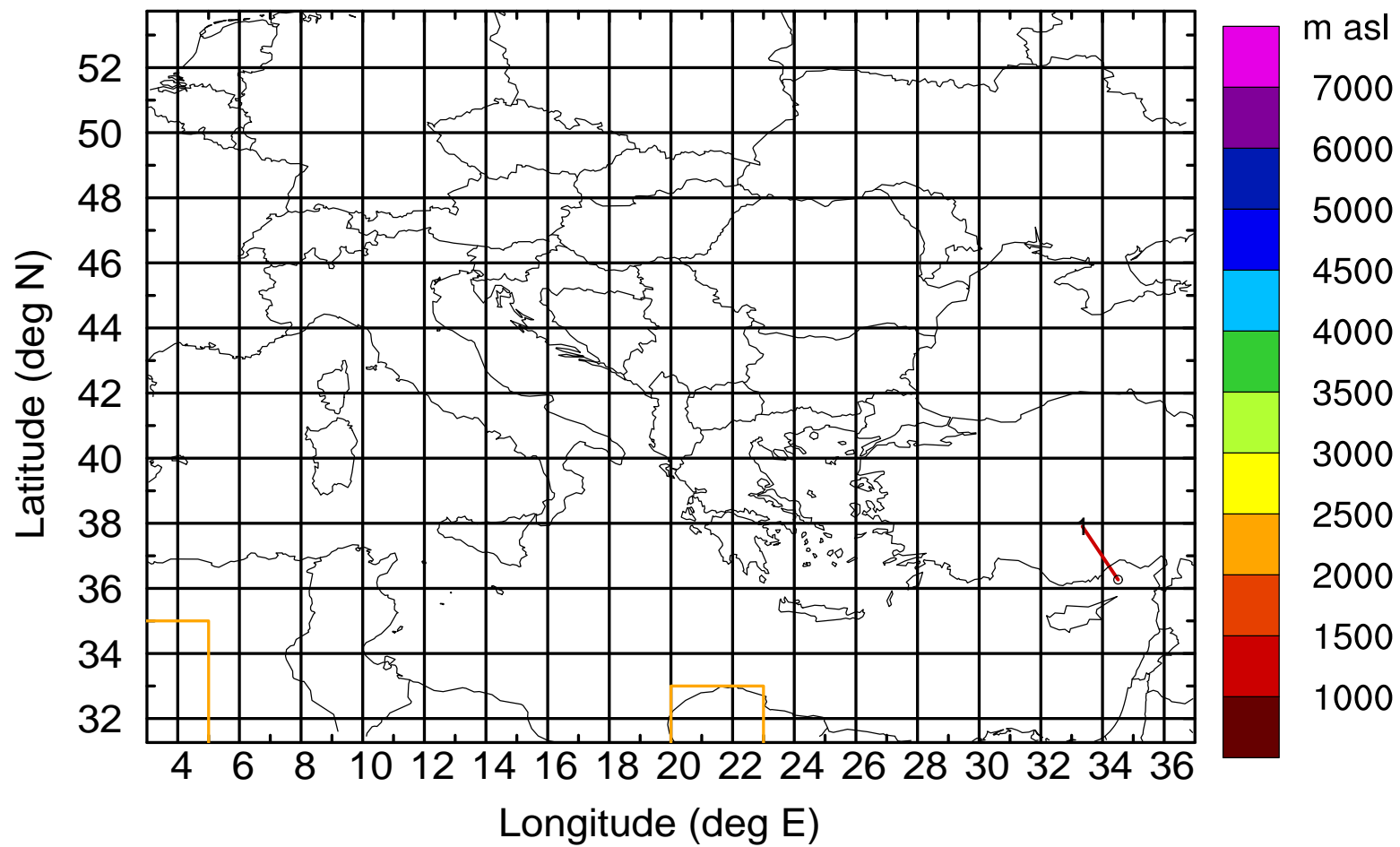
Level #1 of flight 170425a

BWD 20170425/08 -26H = 24/06 UTC



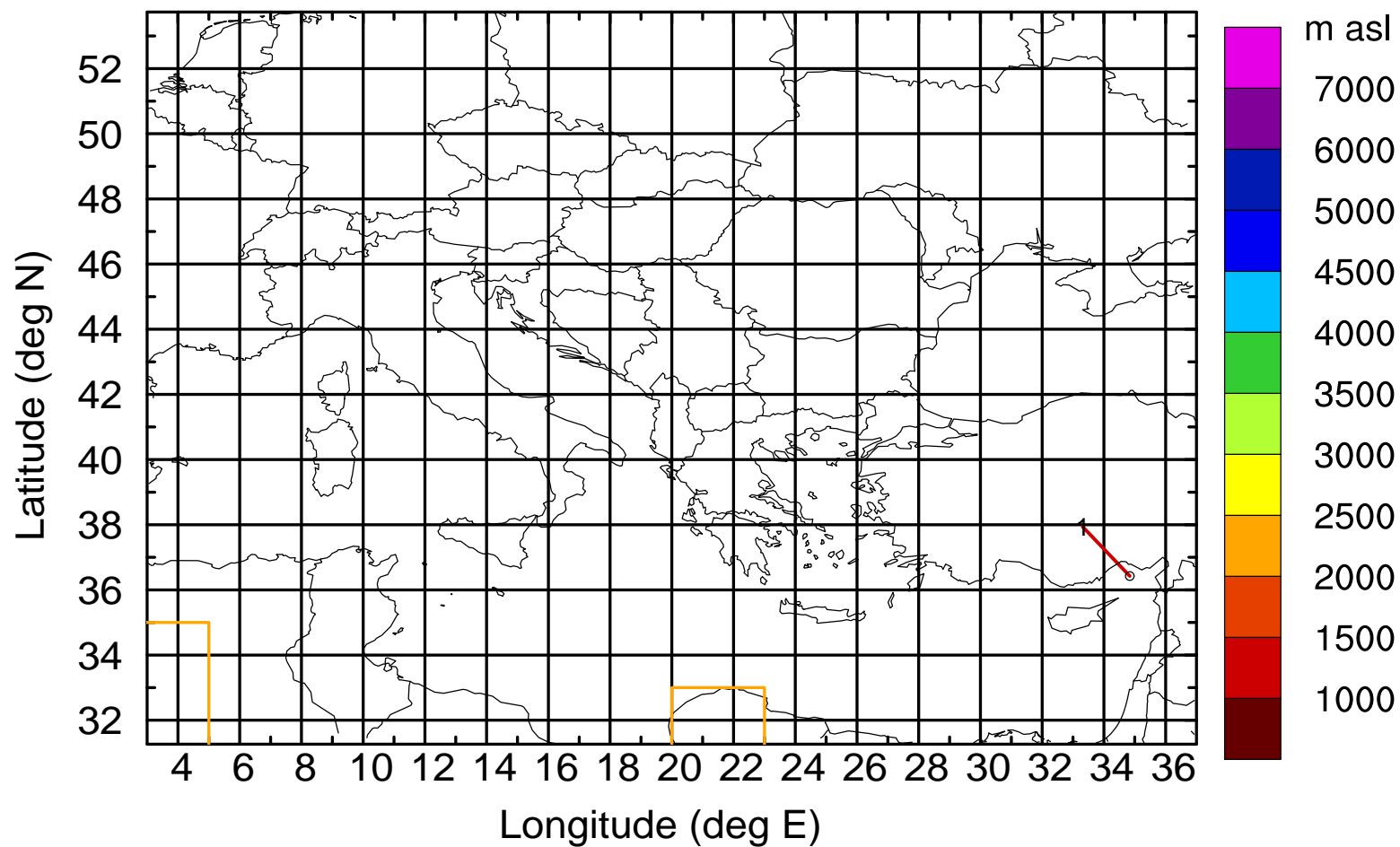
Level #1 of flight 170425a

BWD 20170425/08 -27H = 24/05 UTC



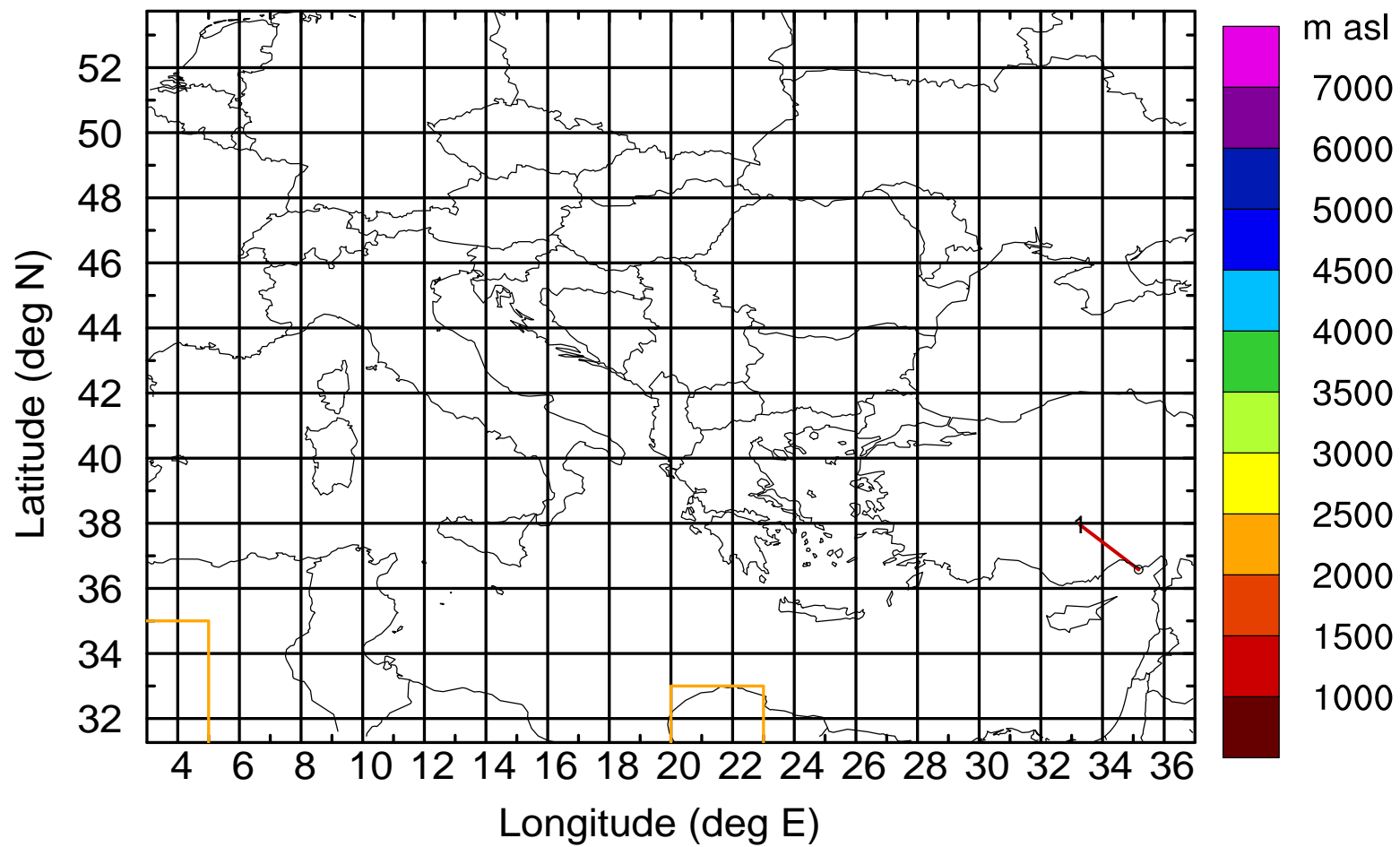
Level #1 of flight 170425a

BWD 20170425/08 -28H = 24/04 UTC



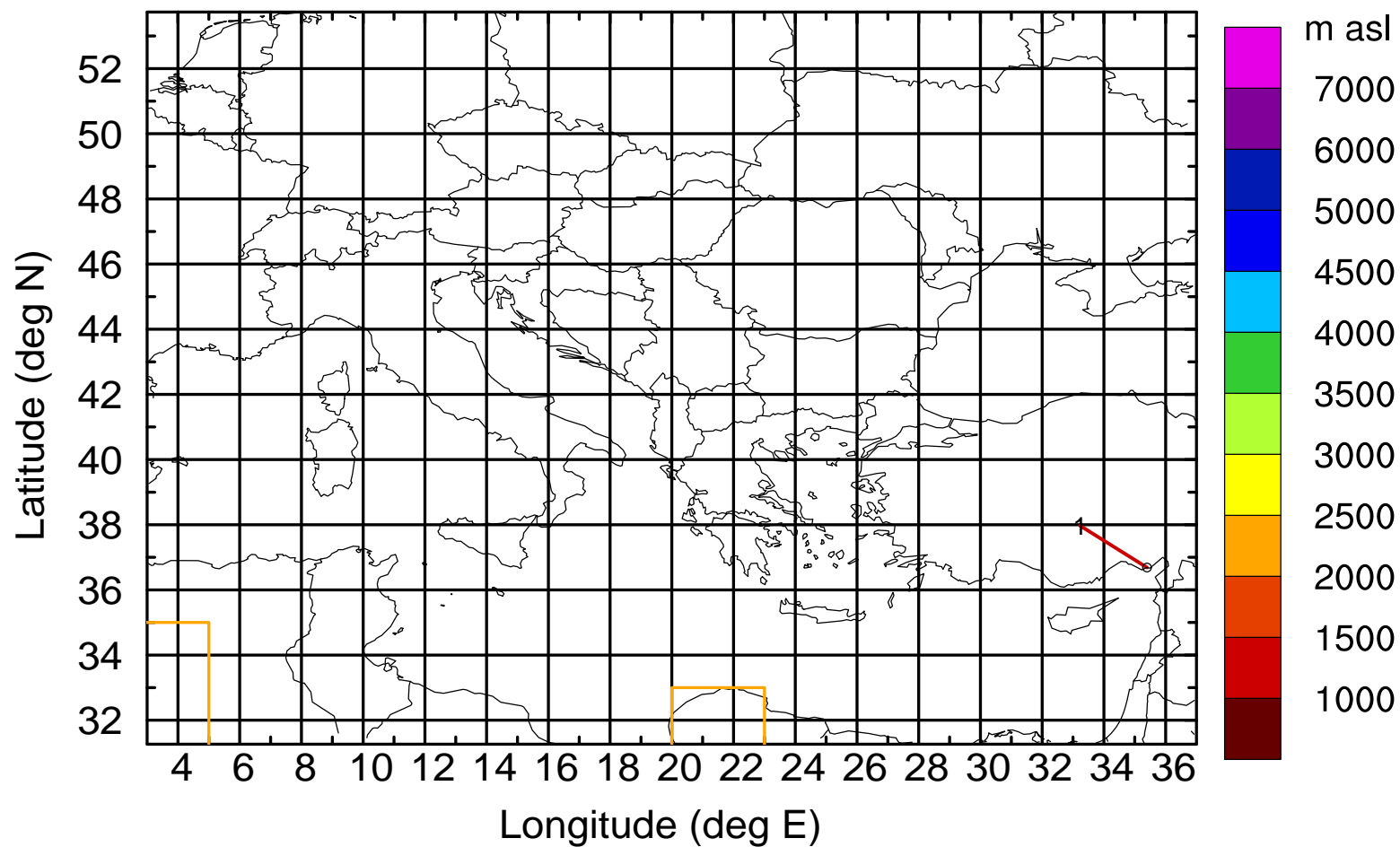
Level #1 of flight 170425a

BWD 20170425/08 -29H = 24/03 UTC



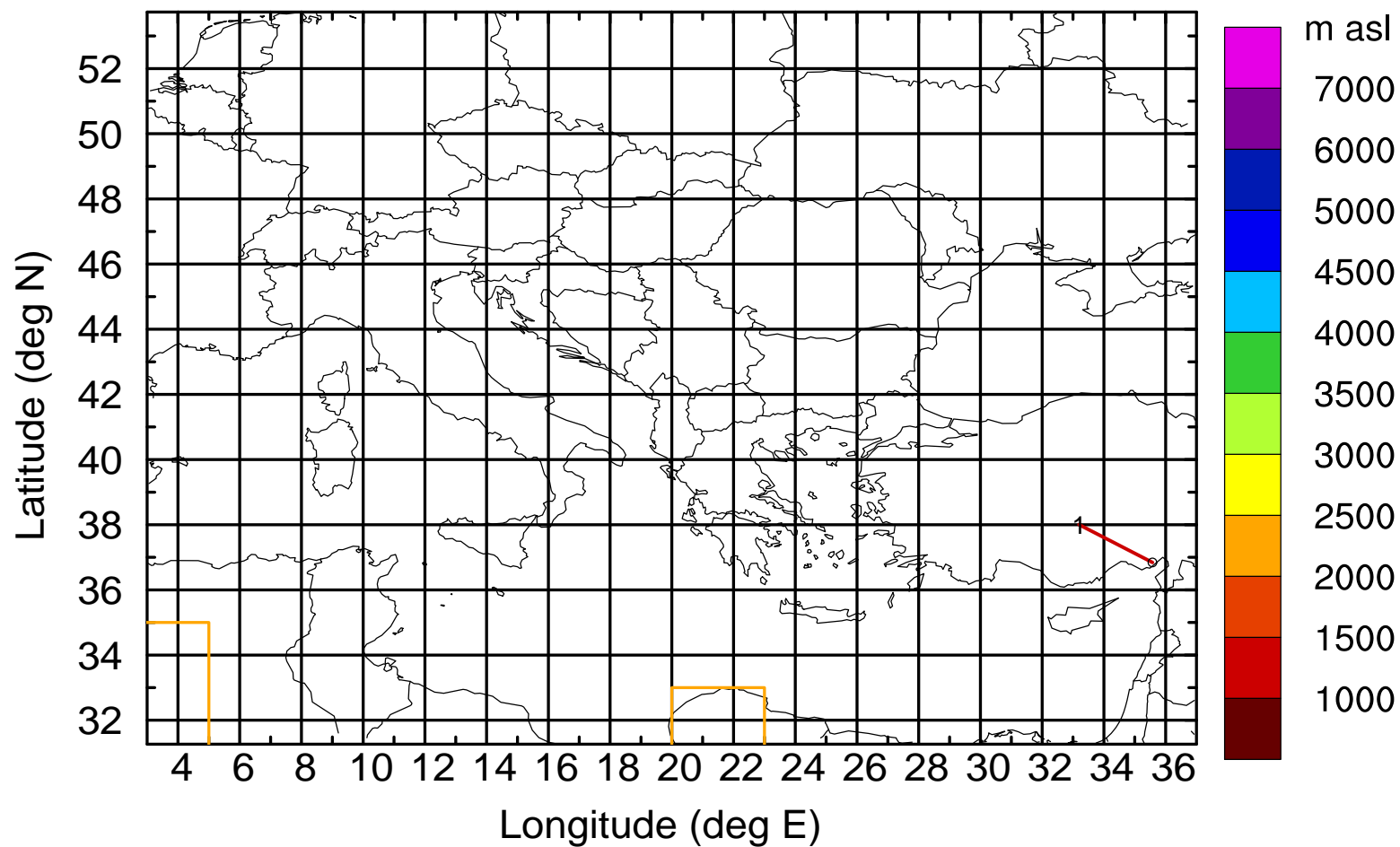
Level #1 of flight 170425a

BWD 20170425/08 -30H = 24/02 UTC



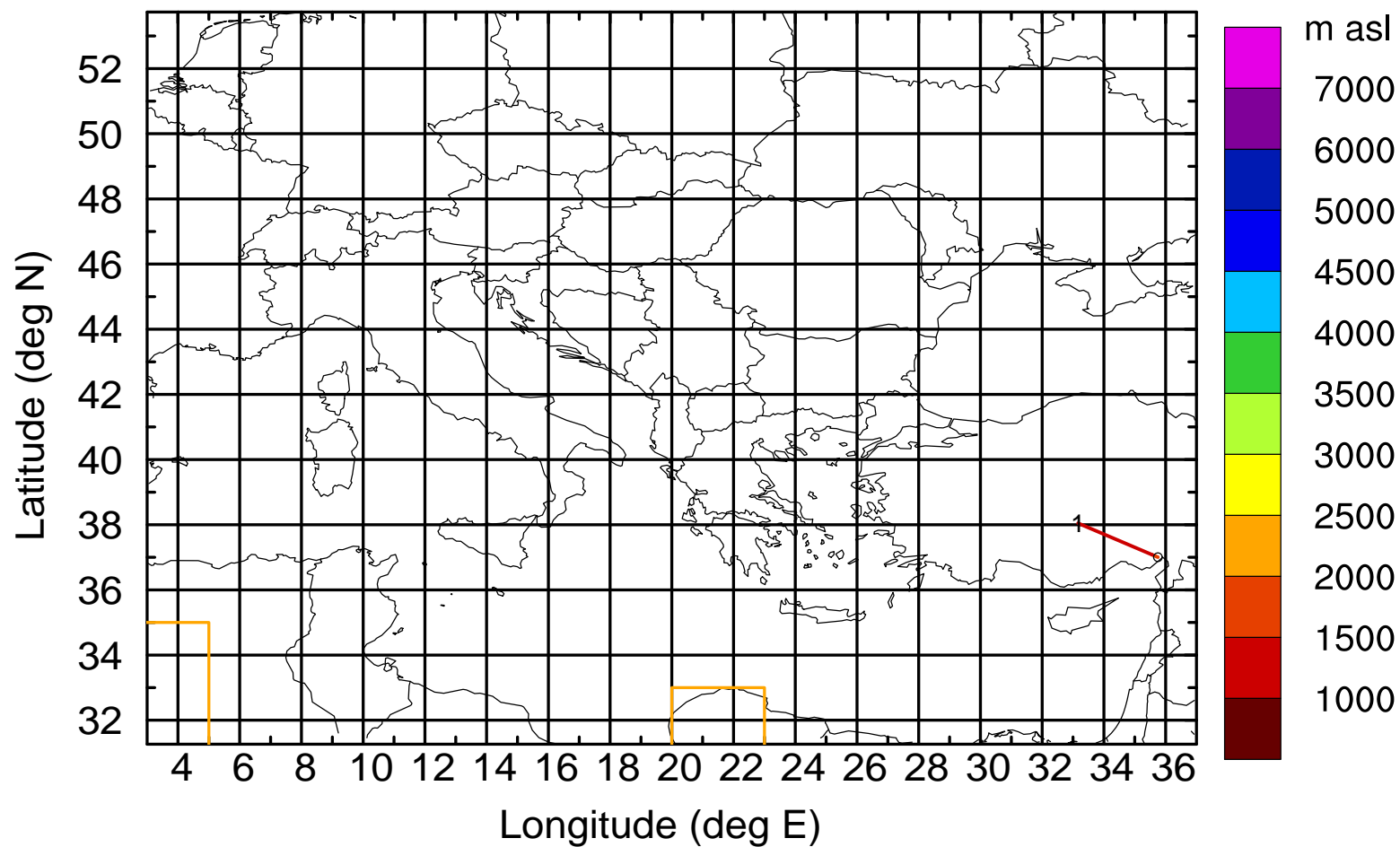
Level #1 of flight 170425a

BWD 20170425/08 -31H = 24/01 UTC



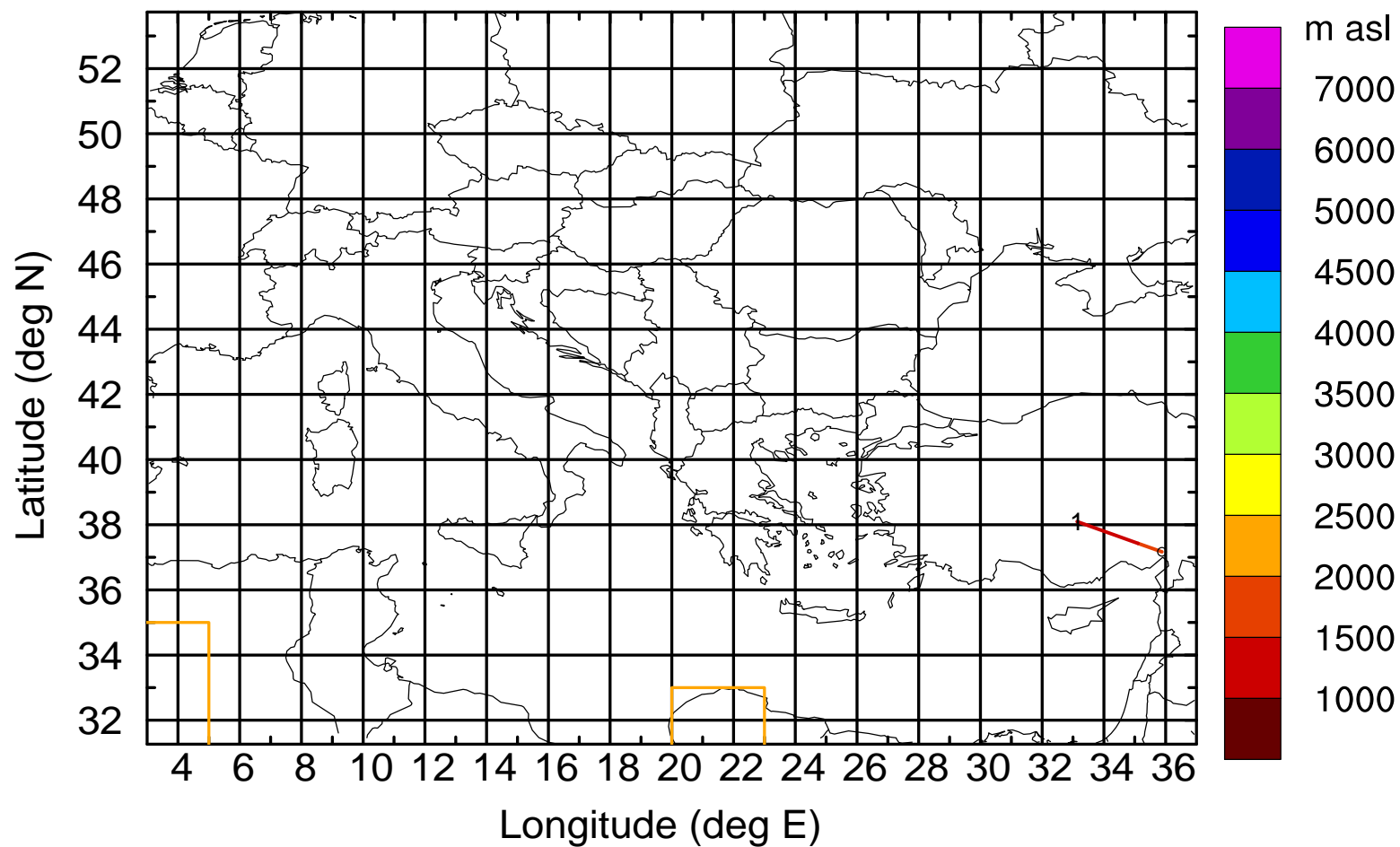
Level #1 of flight 170425a

BWD 20170425/08 -32H = 24/00 UTC



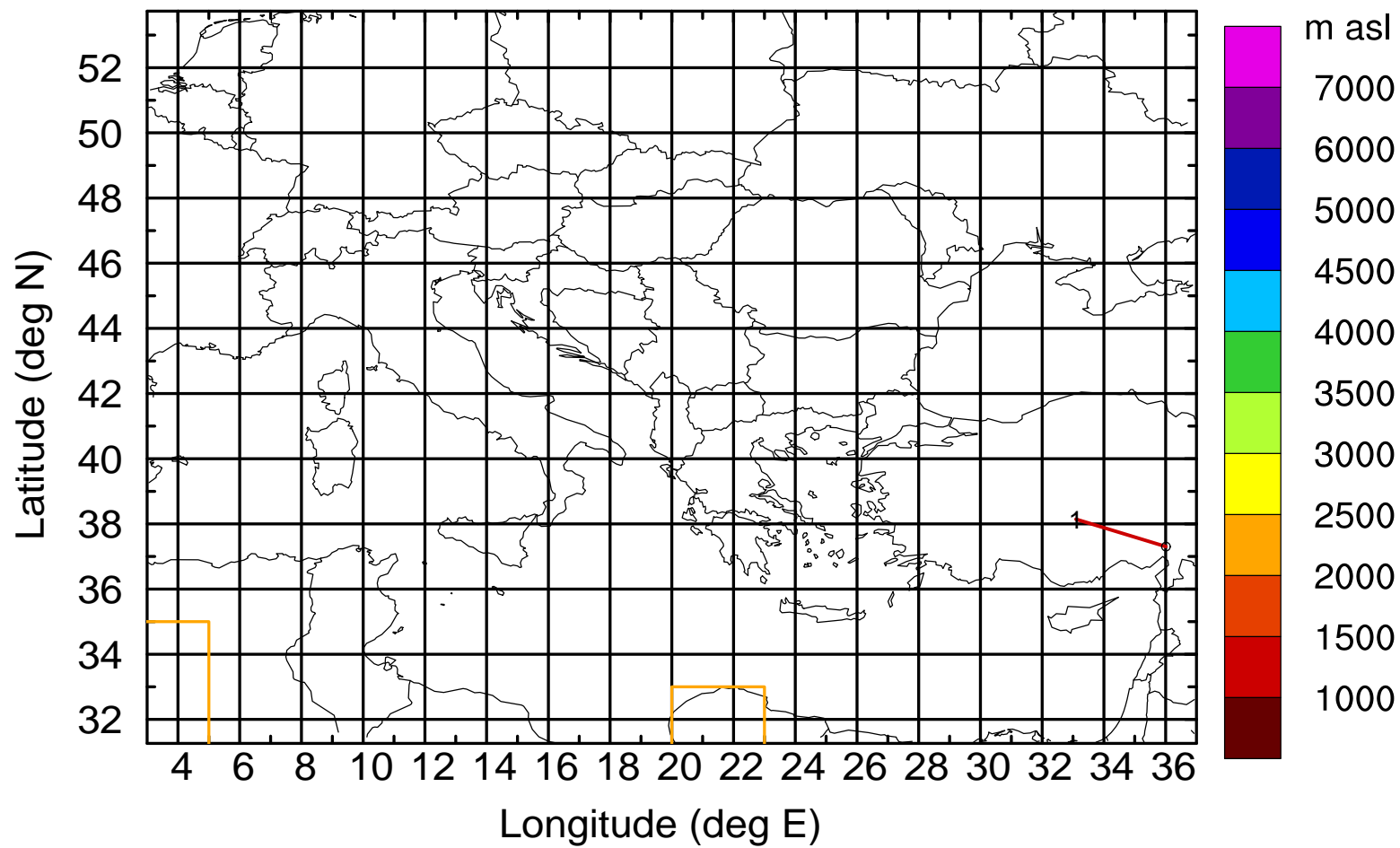
Level #1 of flight 170425a

BWD 20170425/08 -33H = 23/23 UTC



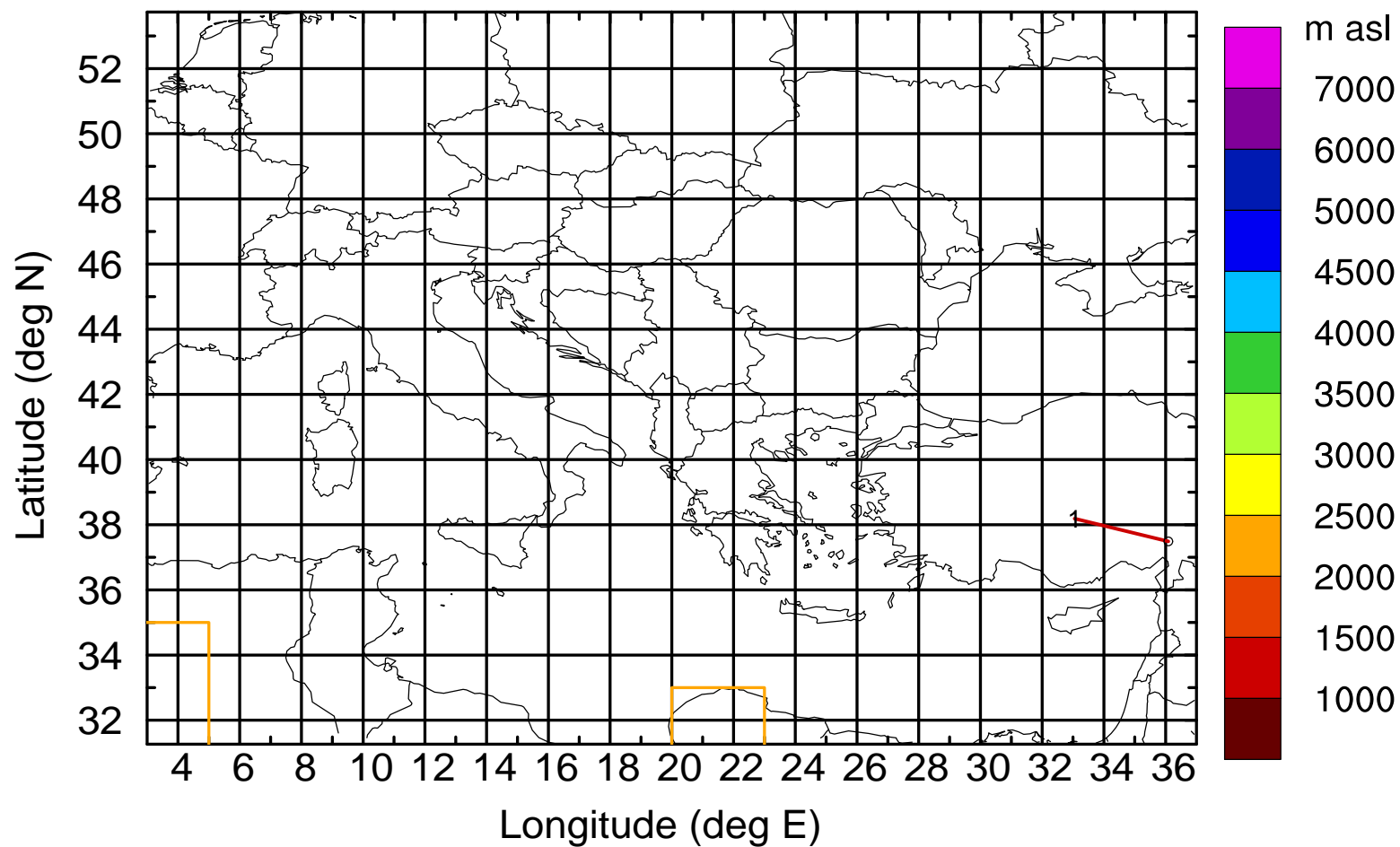
Level #1 of flight 170425a

BWD 20170425/08 -34H = 23/22 UTC



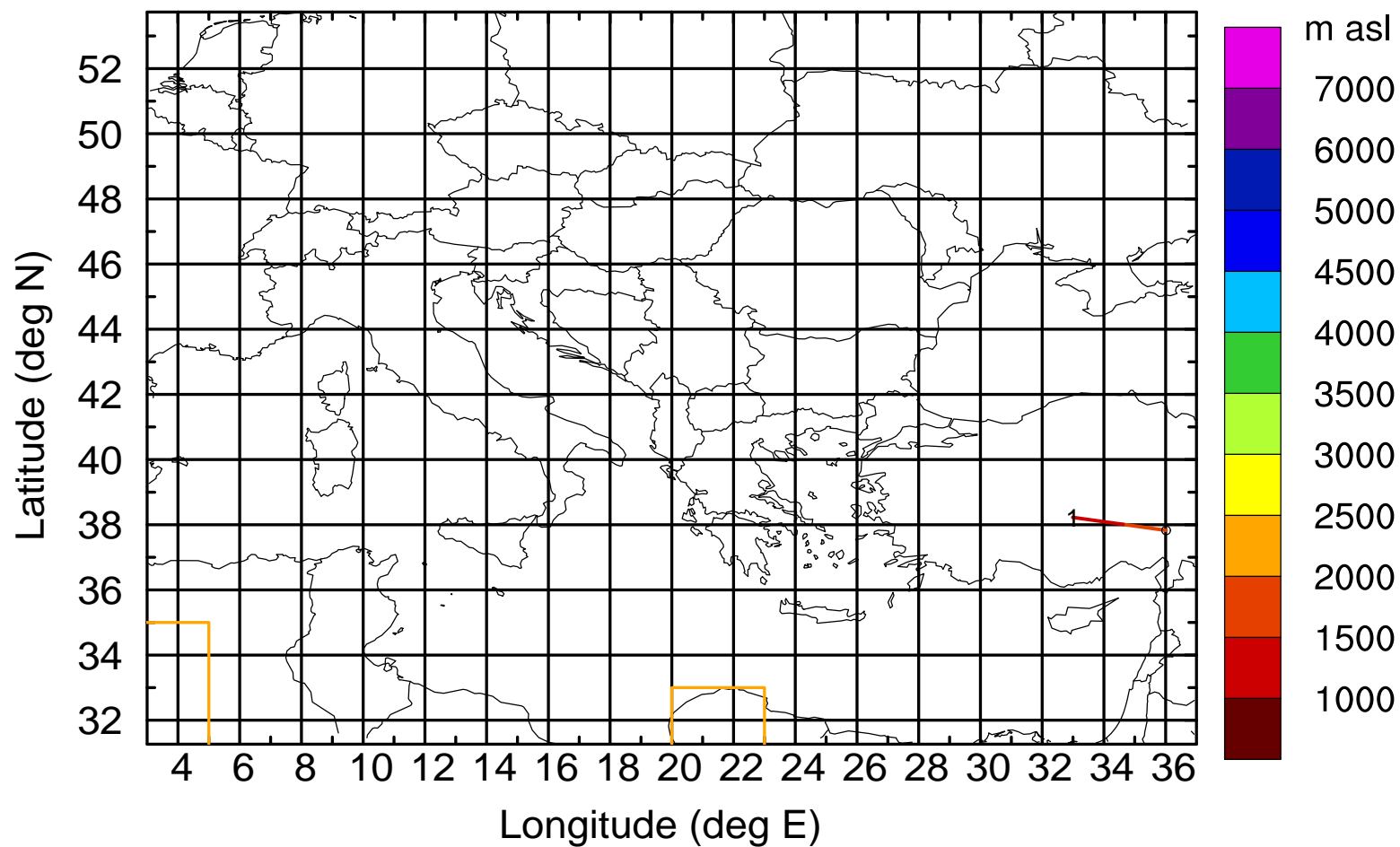
Level #1 of flight 170425a

BWD 20170425/08 -35H = 23/21 UTC



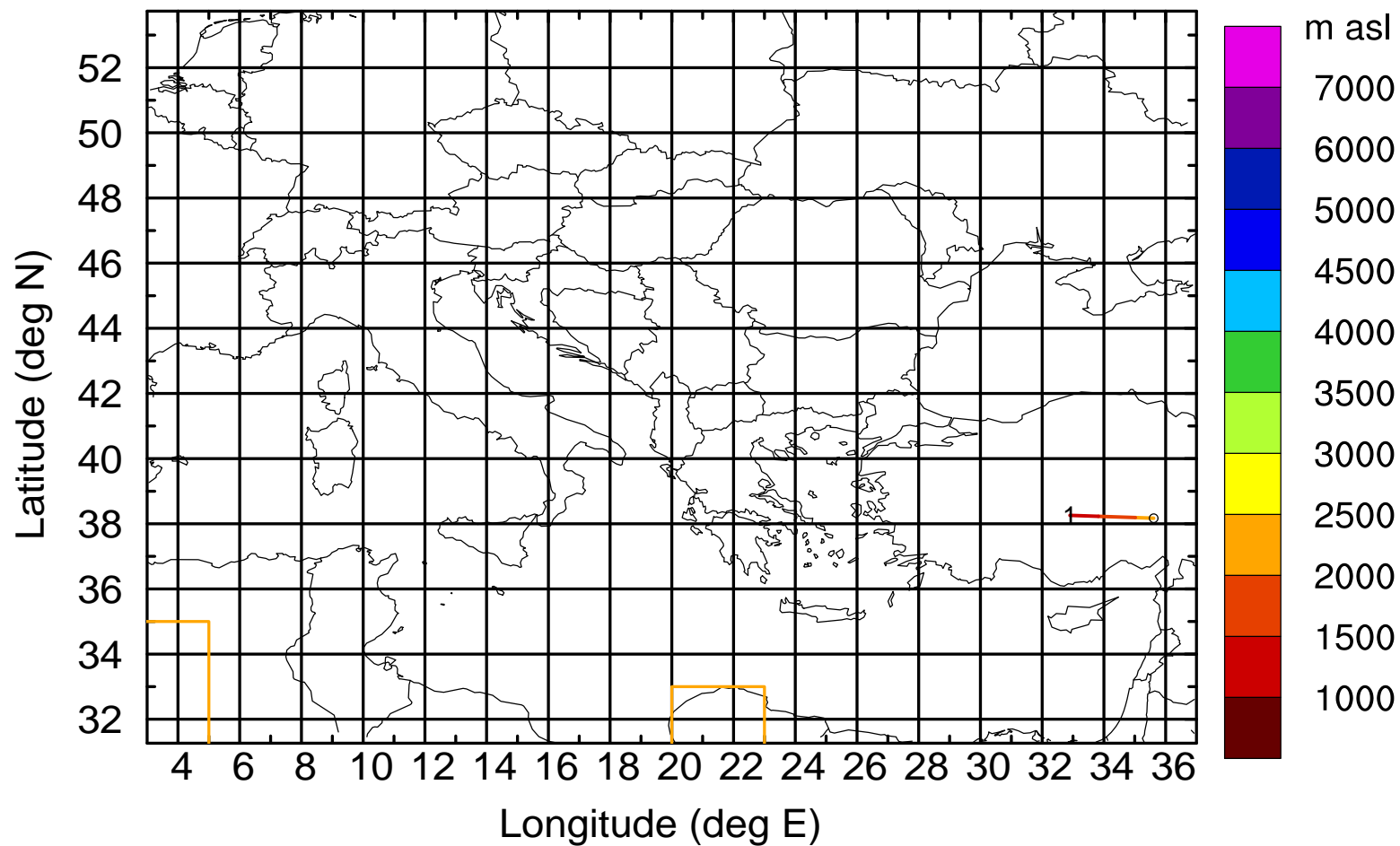
Level #1 of flight 170425a

BWD 20170425/08 -36H = 23/20 UTC



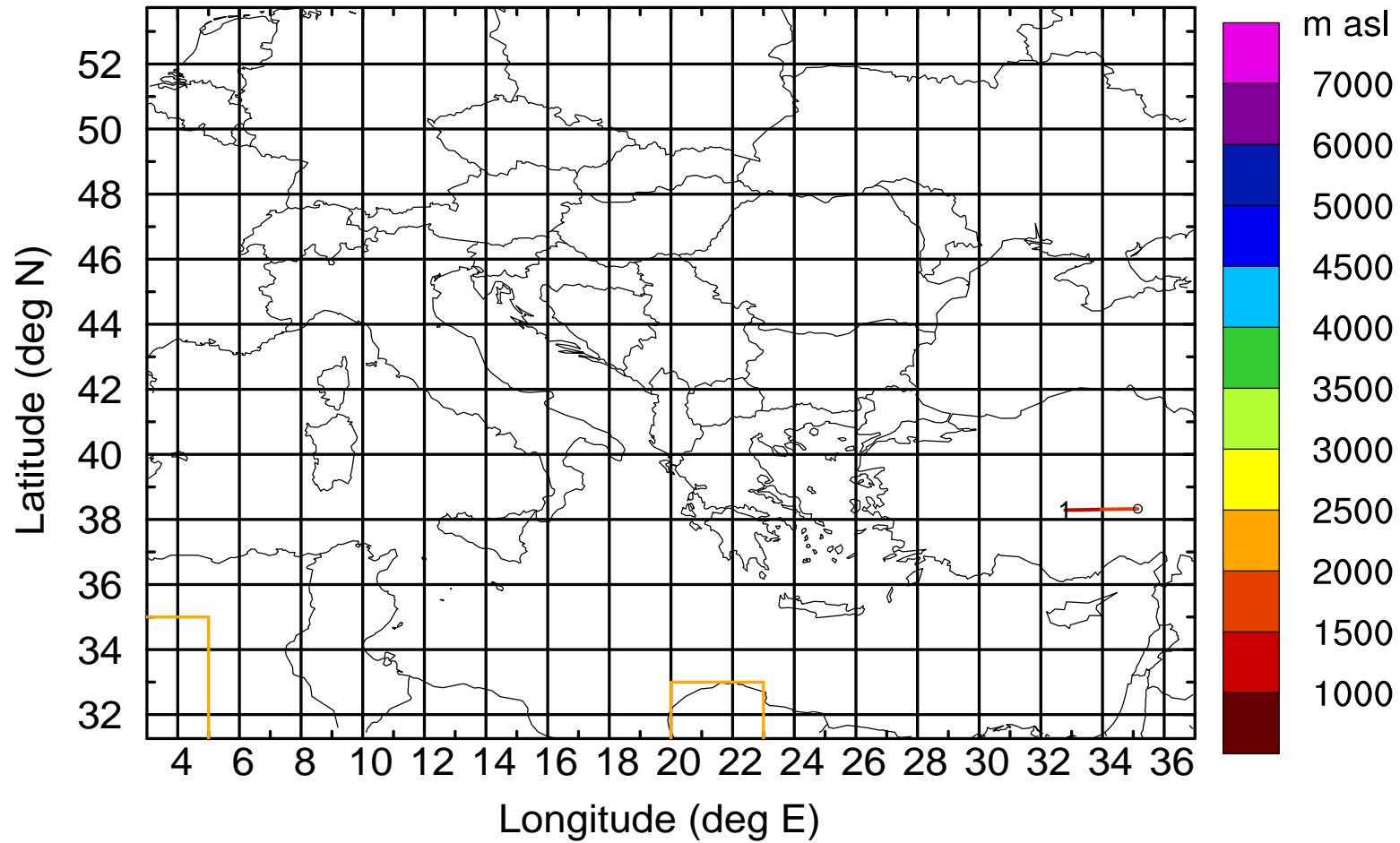
Level #1 of flight 170425a

BWD 20170425/08 -37H = 23/19 UTC



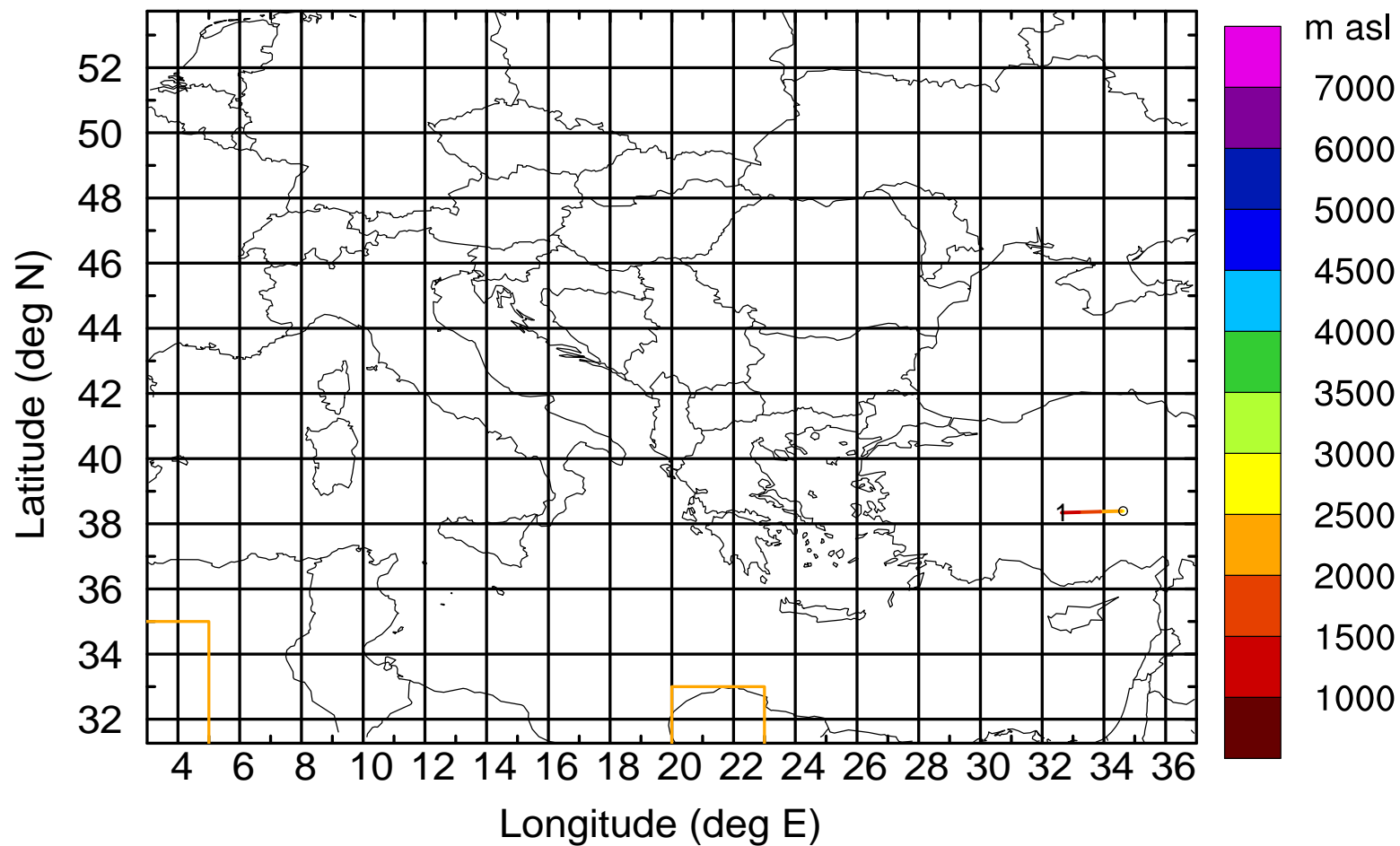
Level #1 of flight 170425a

BWD 20170425/08 -38H = 23/18 UTC



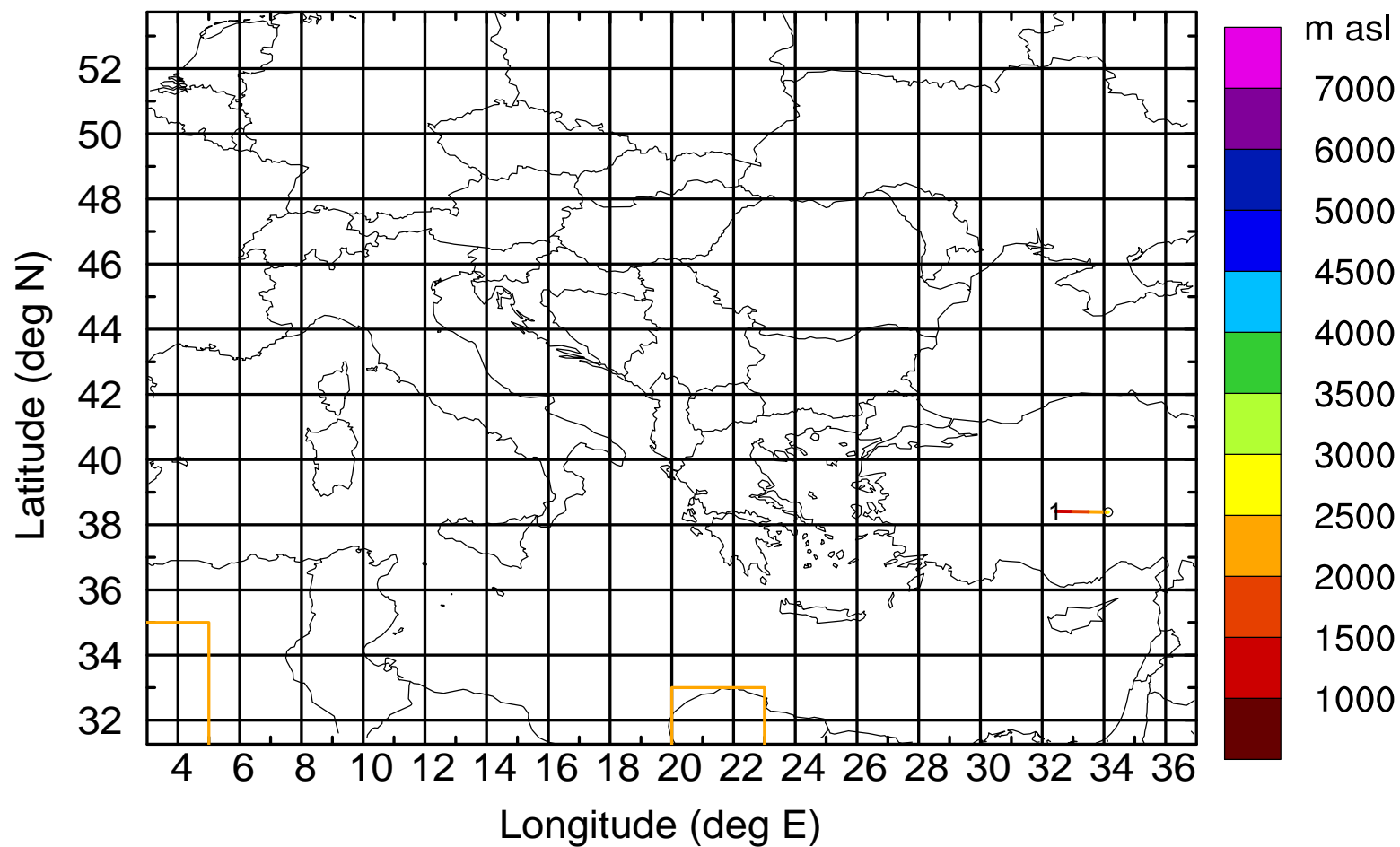
Level #1 of flight 170425a

BWD 20170425/08 -39H = 23/17 UTC



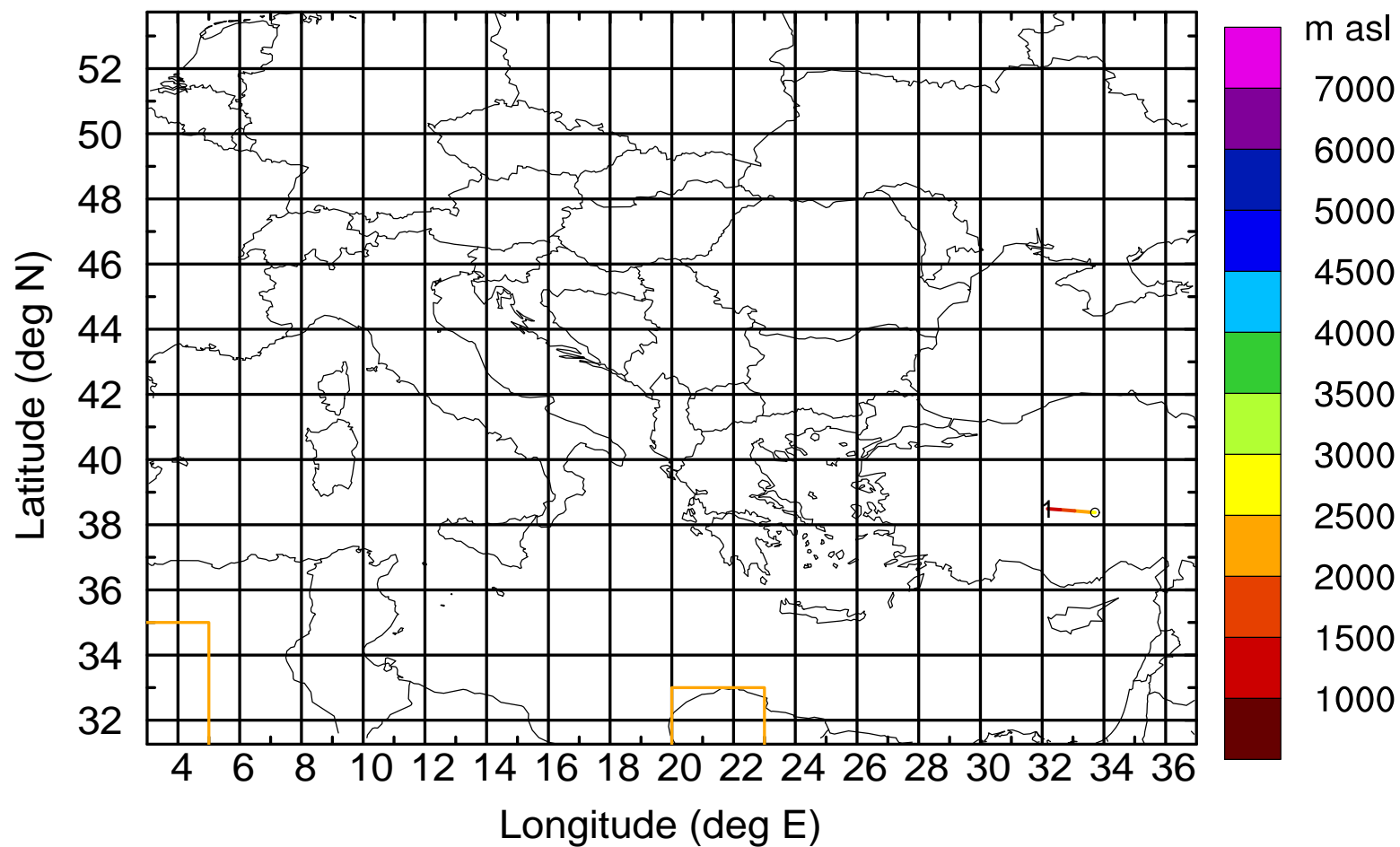
Level #1 of flight 170425a

BWD 20170425/08 -40H = 23/16 UTC



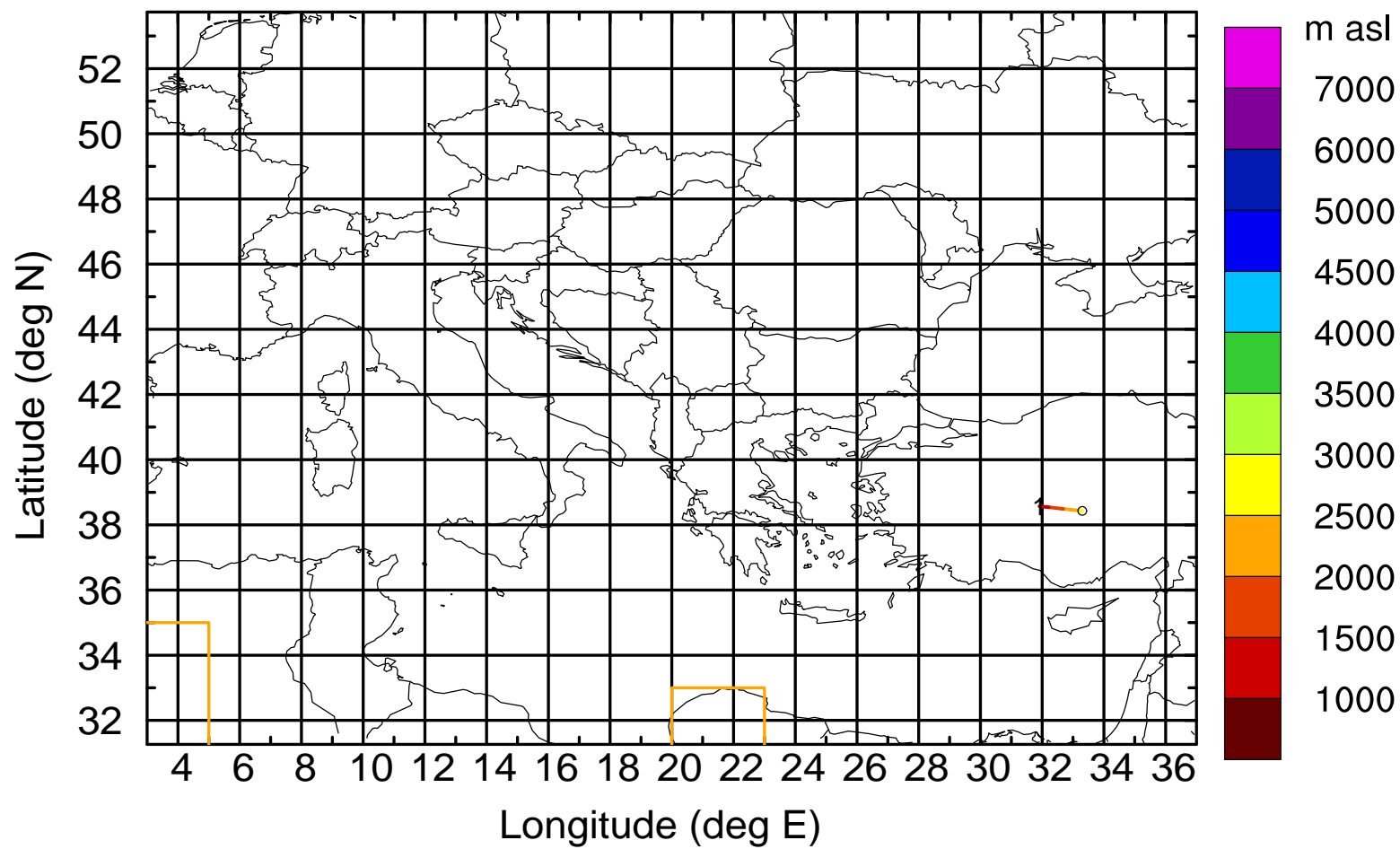
Level #1 of flight 170425a

BWD 20170425/08 -41H = 23/15 UTC



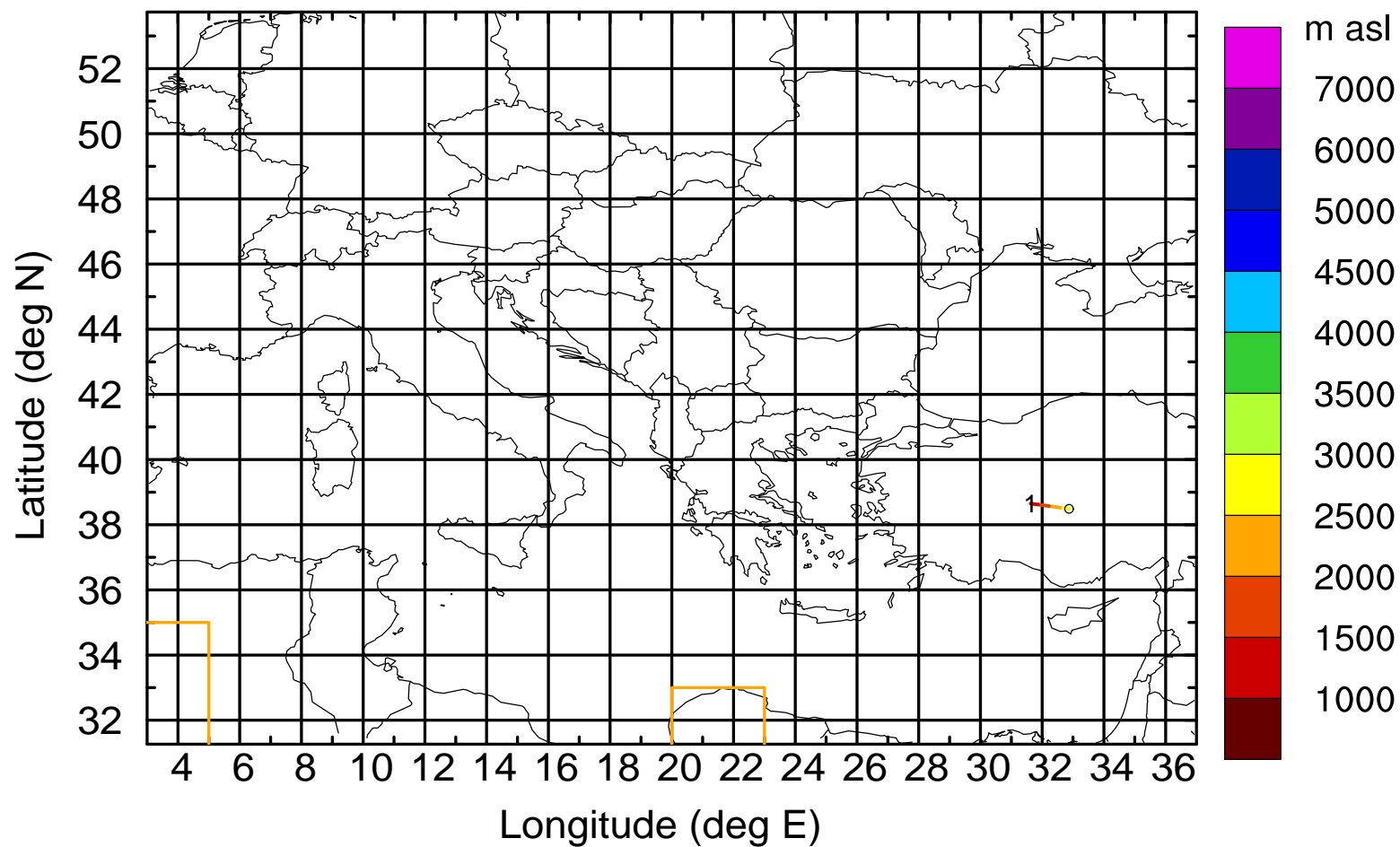
Level #1 of flight 170425a

BWD 20170425/08 -42H = 23/14 UTC



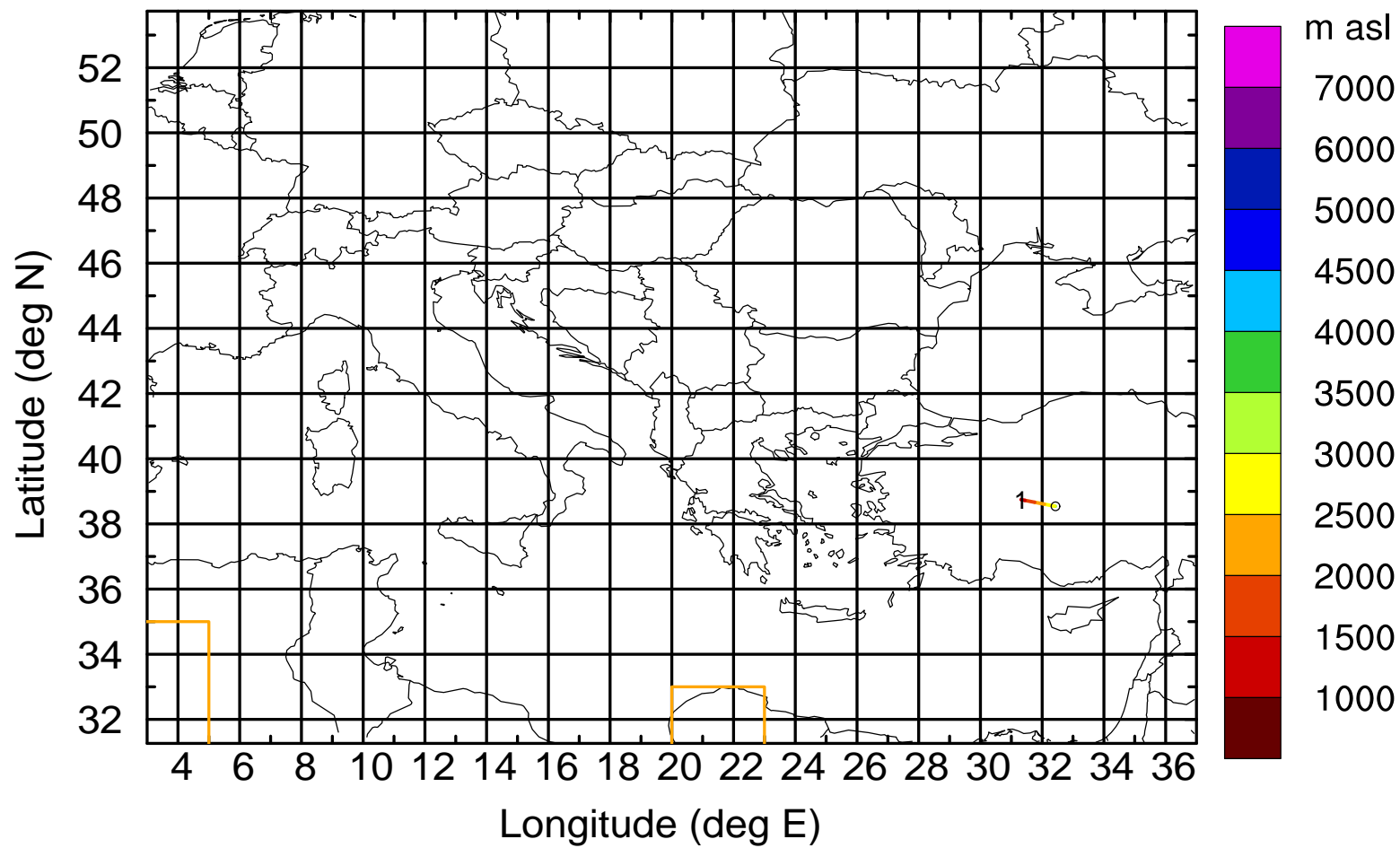
Level #1 of flight 170425a

BWD 20170425/08 -43H = 23/13 UTC



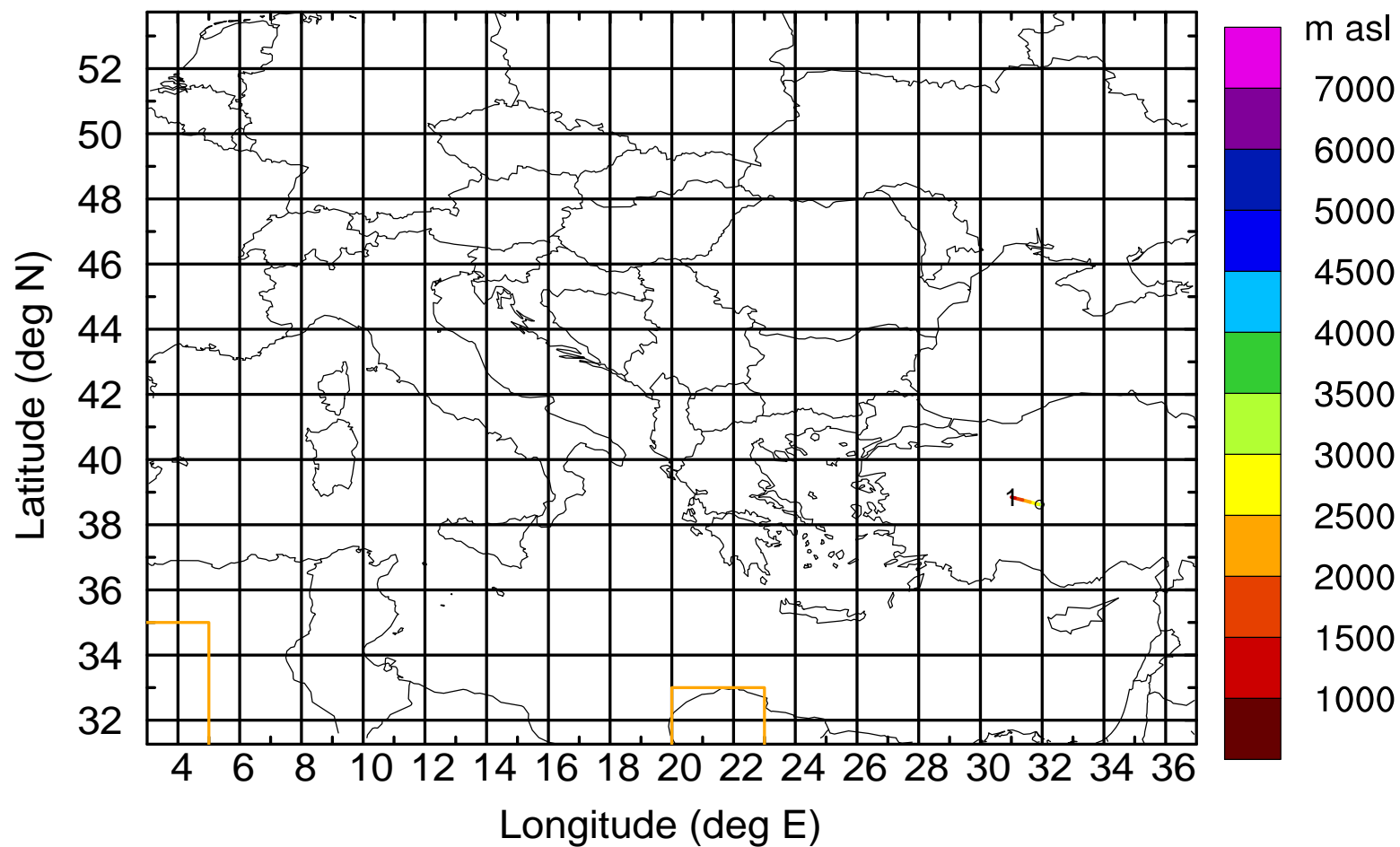
Level #1 of flight 170425a

BWD 20170425/08 -44H = 23/12 UTC



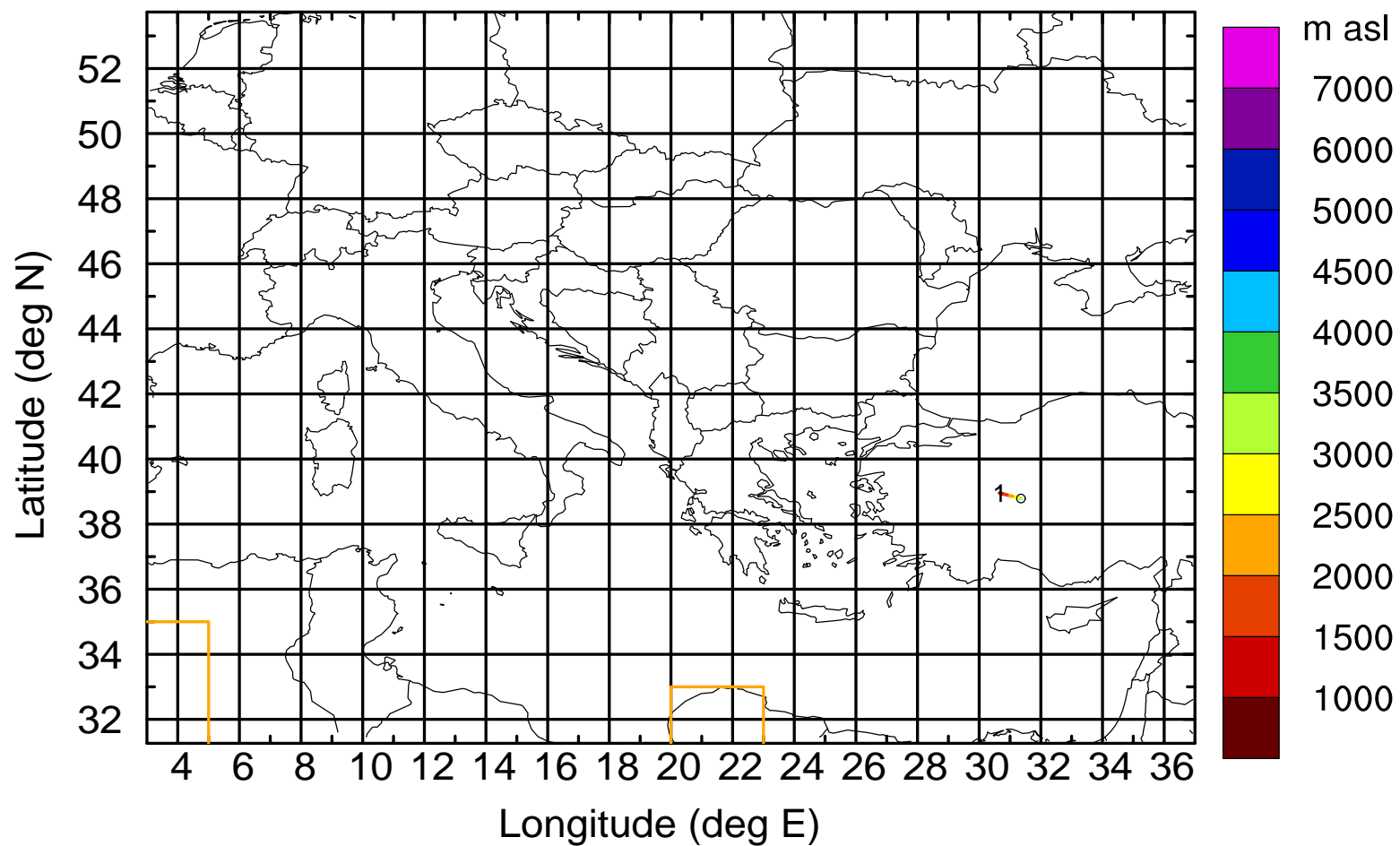
Level #1 of flight 170425a

BWD 20170425/08 -45H = 23/11 UTC



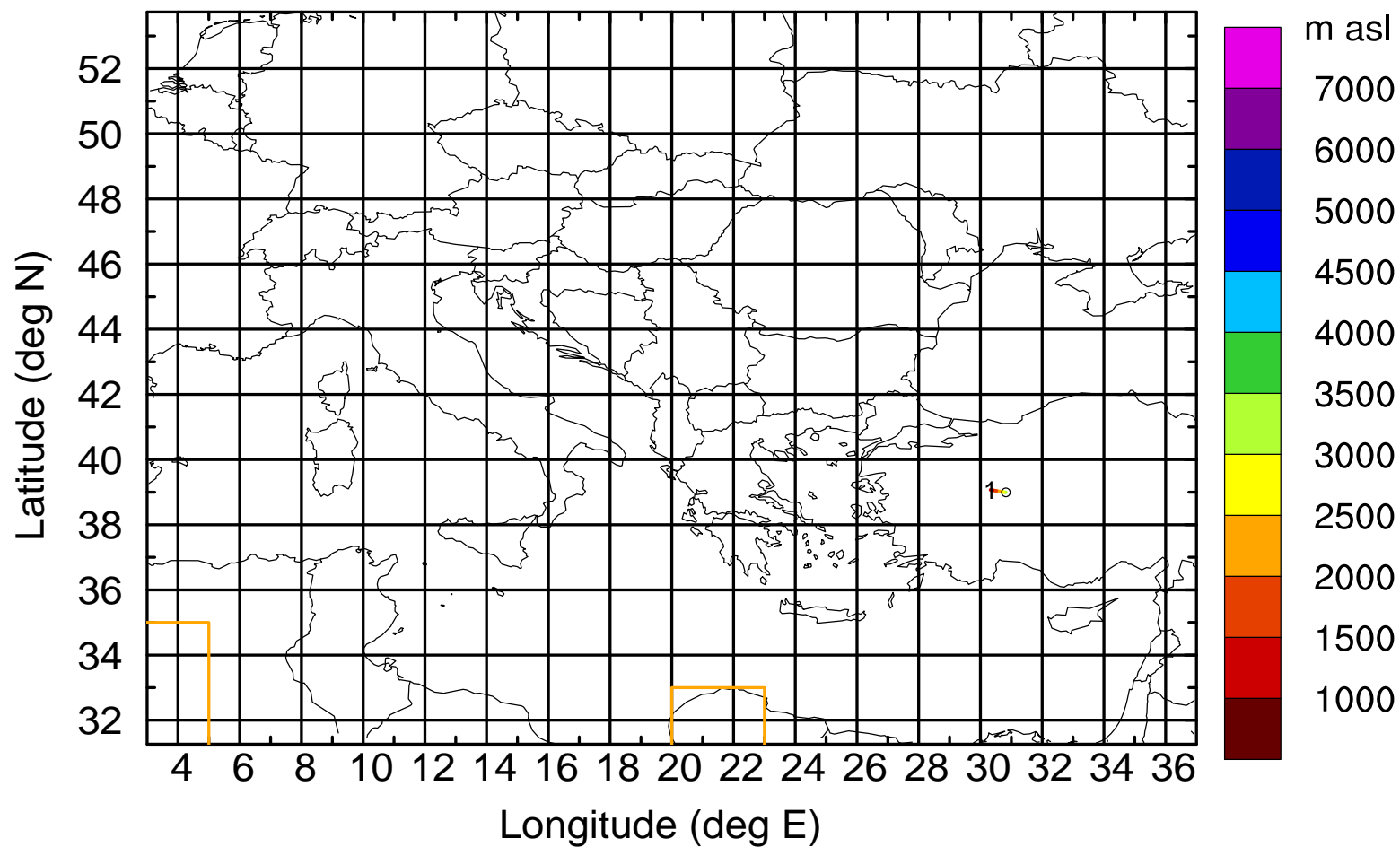
Level #1 of flight 170425a

BWD 20170425/08 -46H = 23/10 UTC



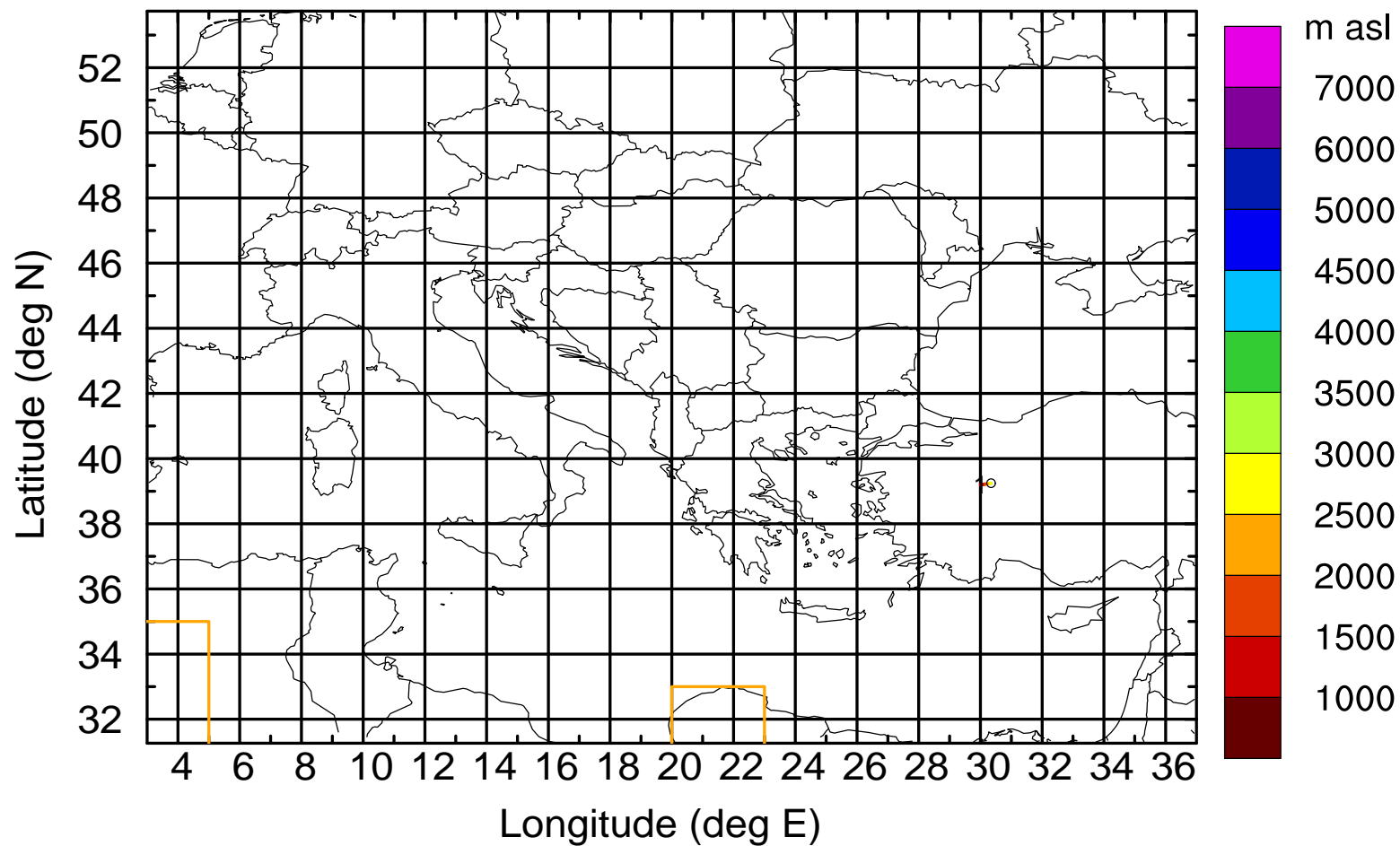
Level #1 of flight 170425a

BWD 20170425/08 -47H = 23/09 UTC



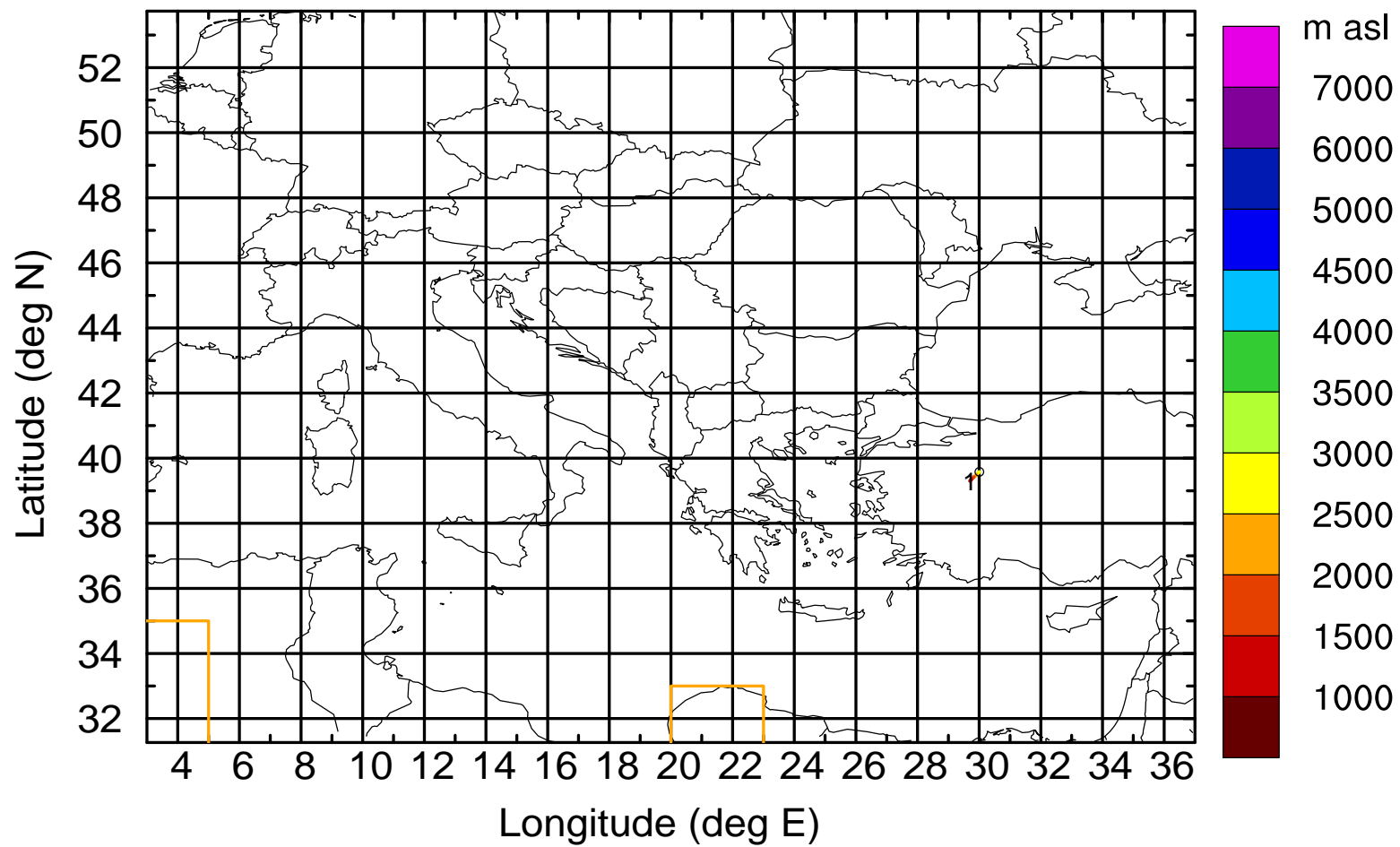
Level #1 of flight 170425a

BWD 20170425/08 -48H = 23/08 UTC



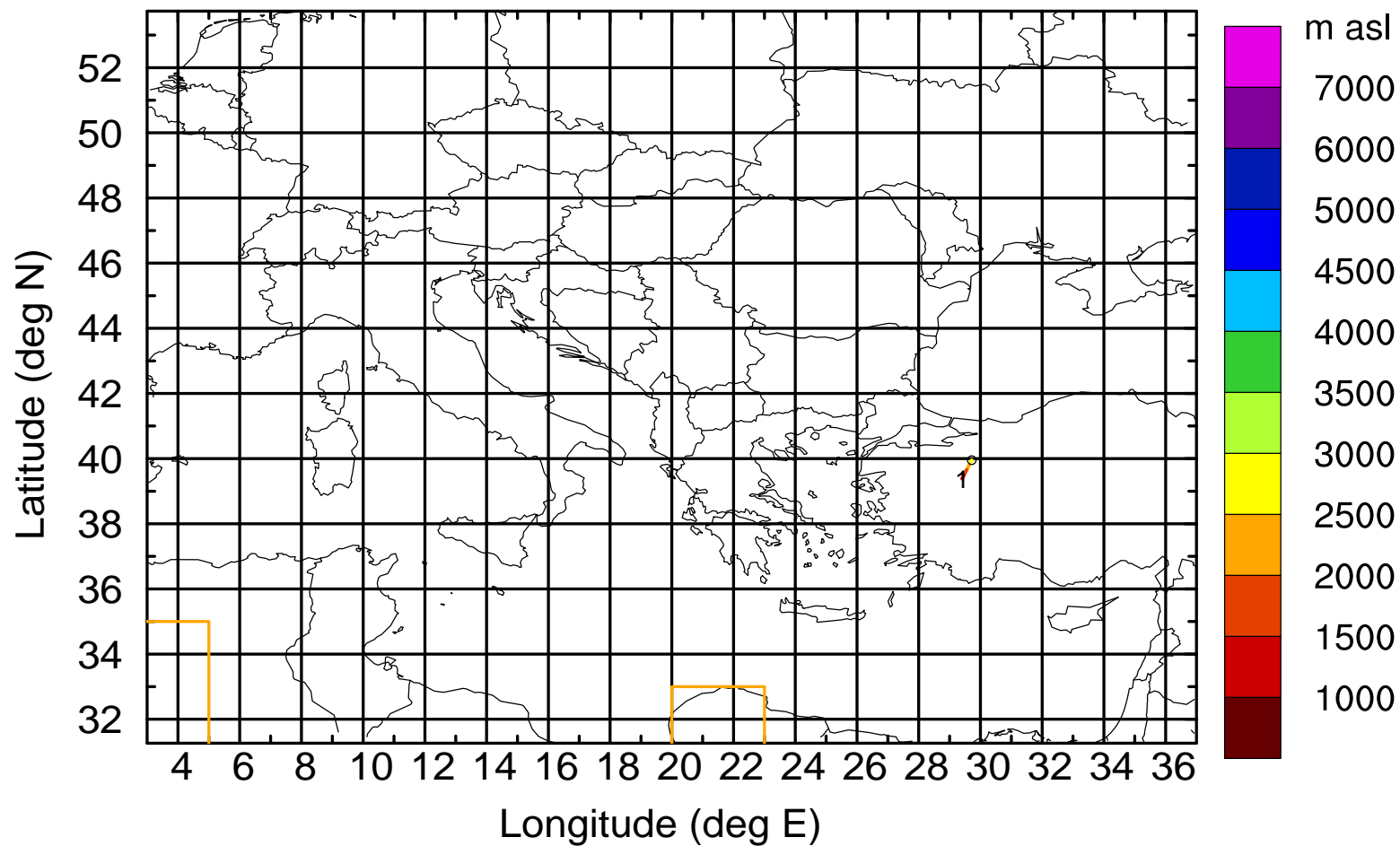
Level #1 of flight 170425a

BWD 20170425/08 -49H = 23/07 UTC



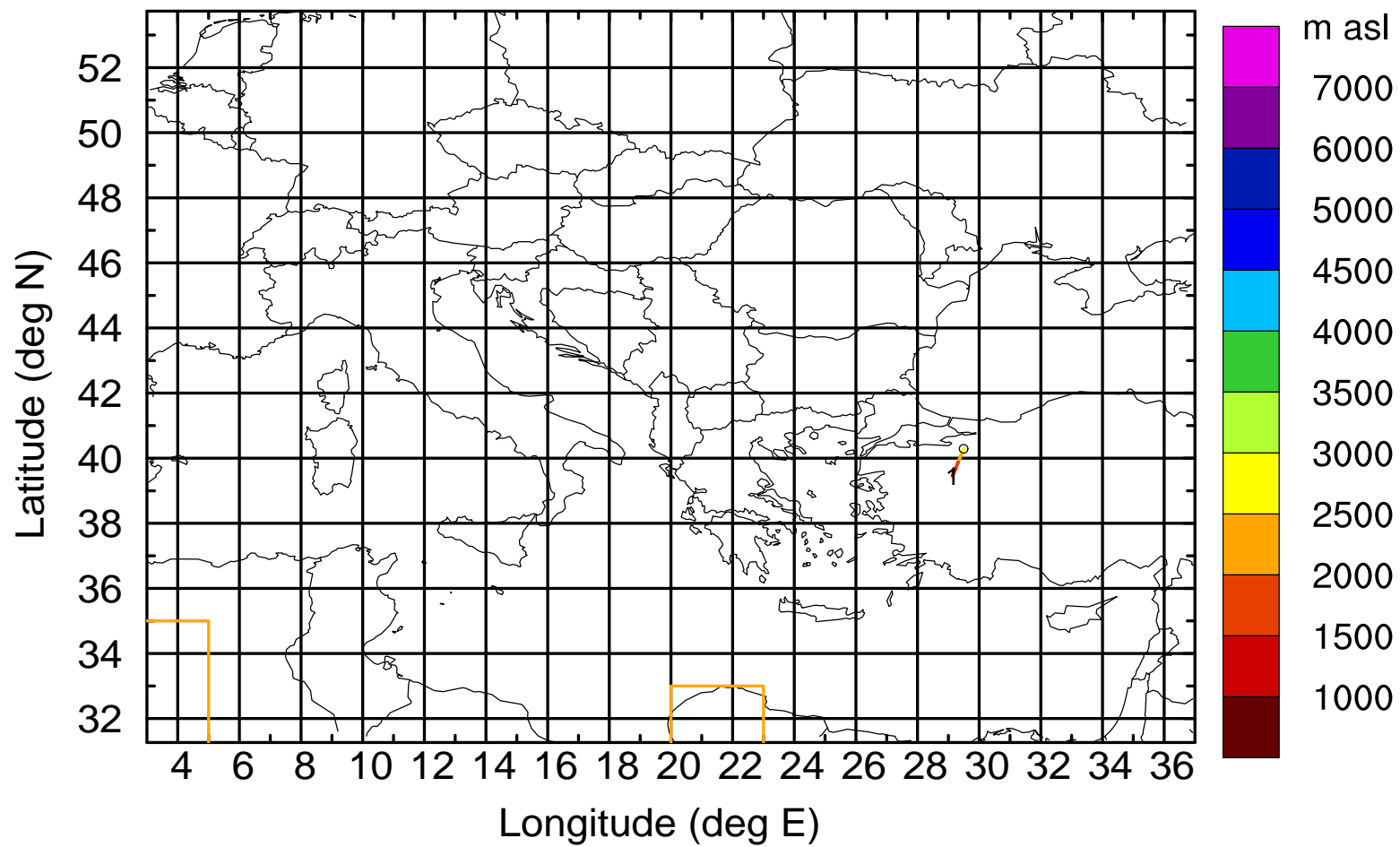
Level #1 of flight 170425a

BWD 20170425/08 -50H = 23/06 UTC



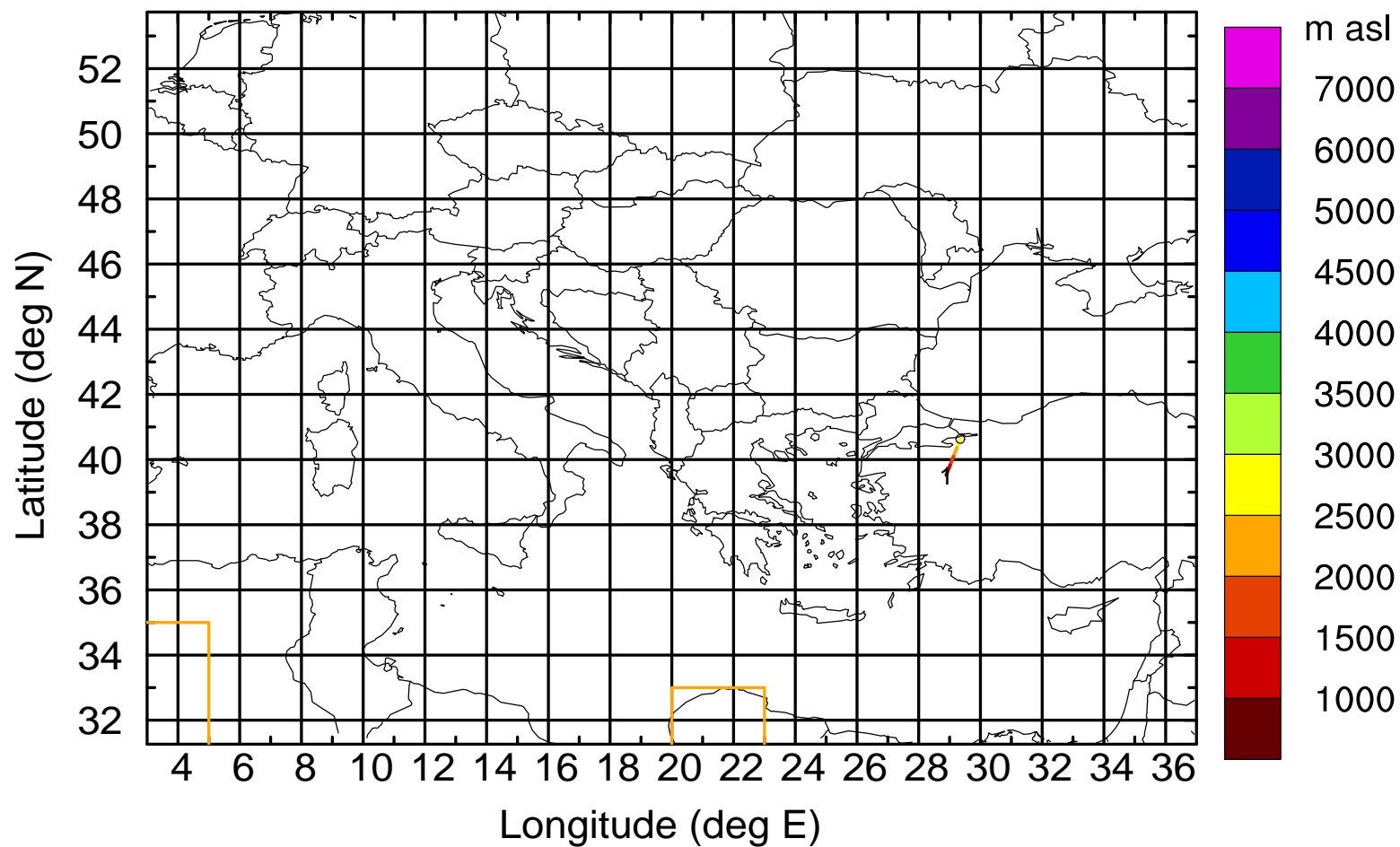
Level #1 of flight 170425a

BWD 20170425/08 -51H = 23/05 UTC



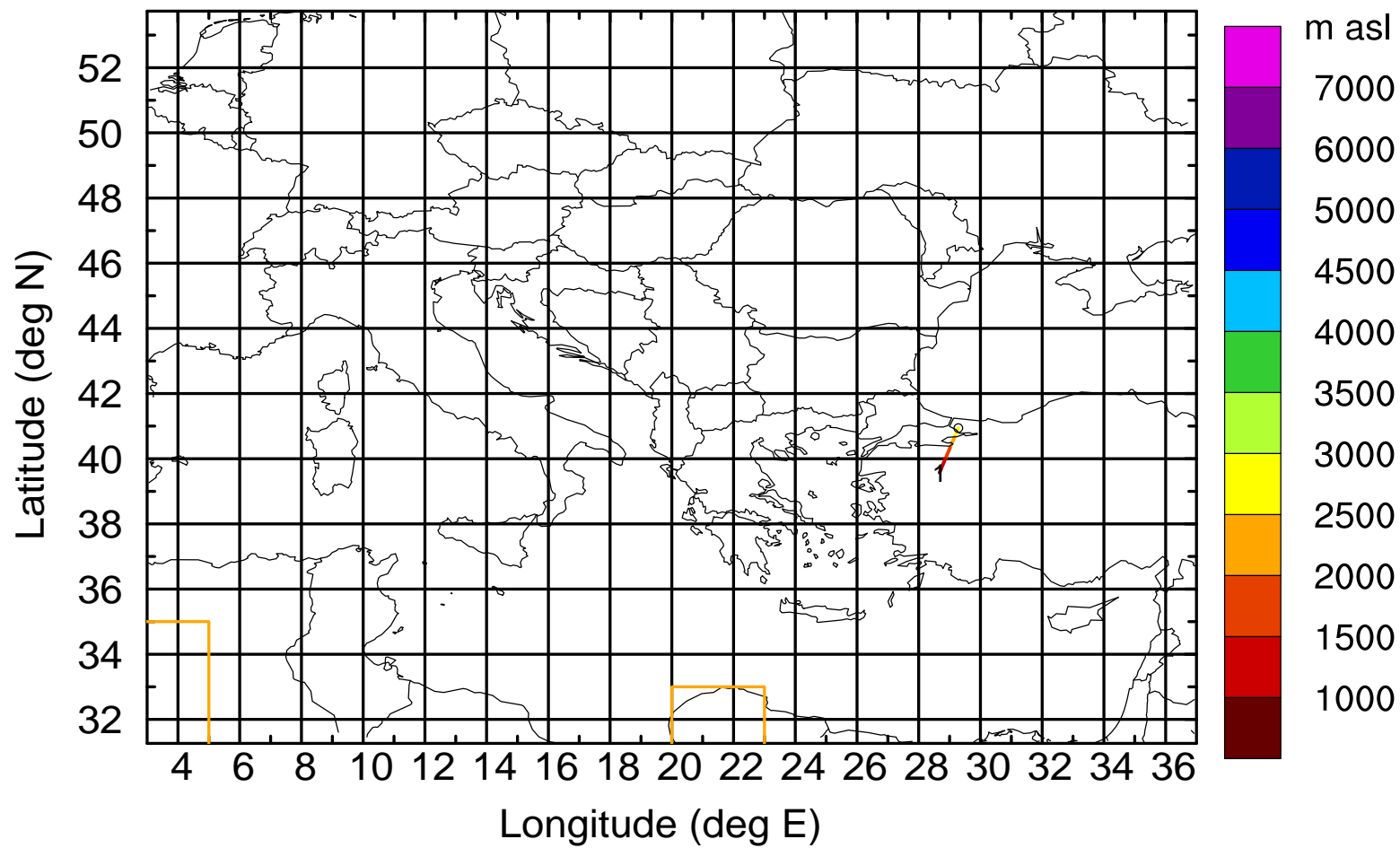
Level #1 of flight 170425a

BWD 20170425/08 -52H = 23/04 UTC



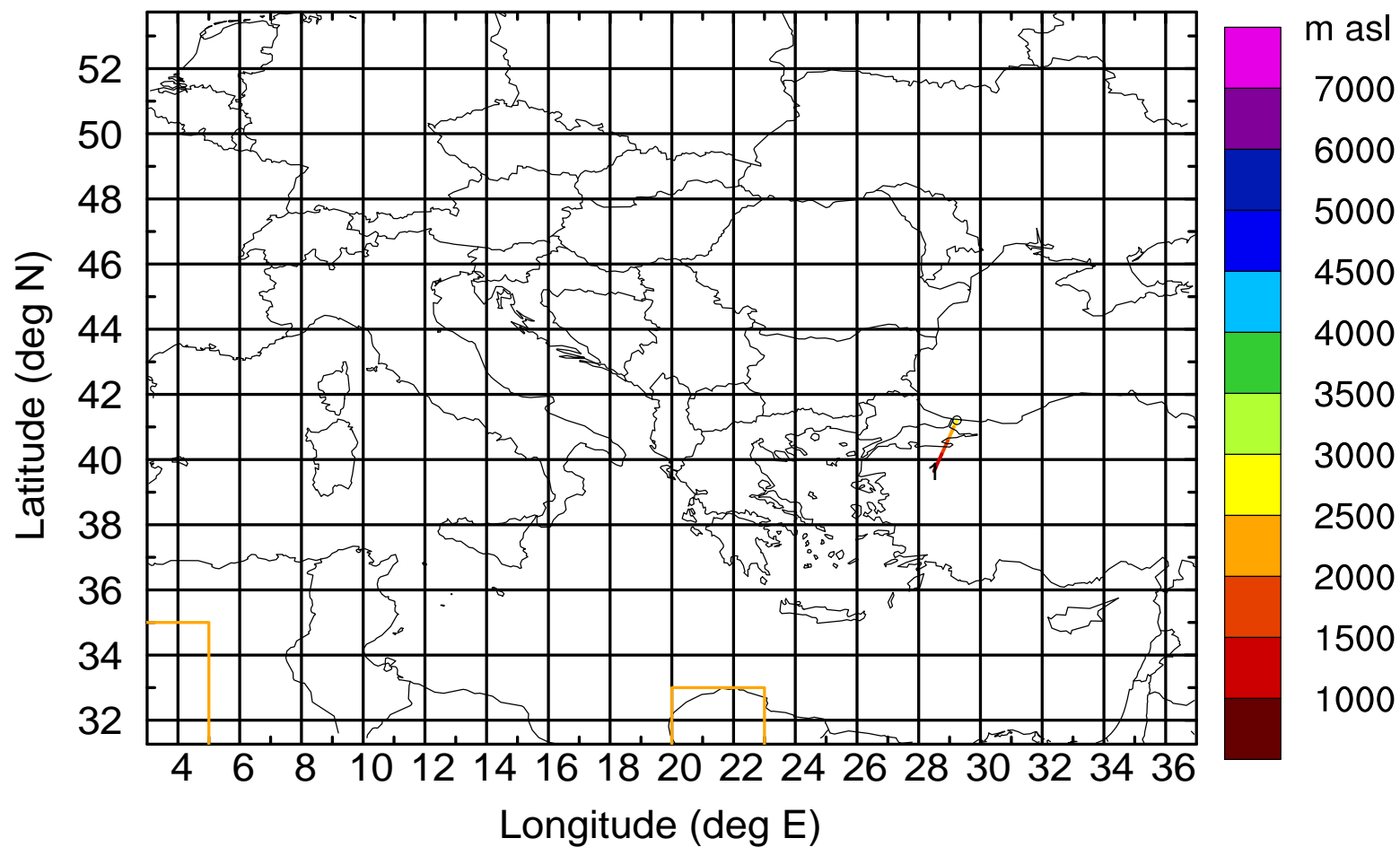
Level #1 of flight 170425a

BWD 20170425/08 -53H = 23/03 UTC



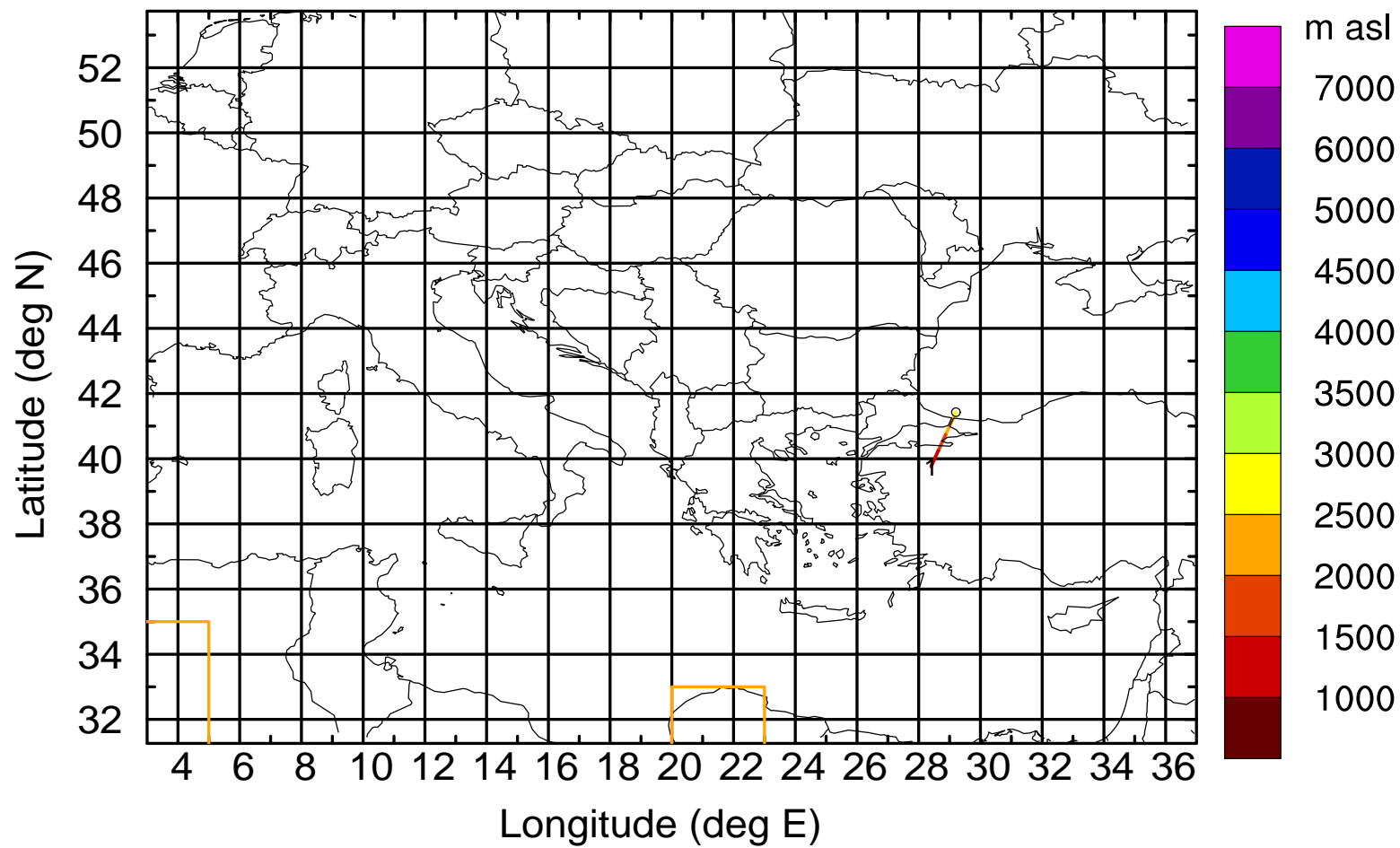
Level #1 of flight 170425a

BWD 20170425/08 -54H = 23/02 UTC



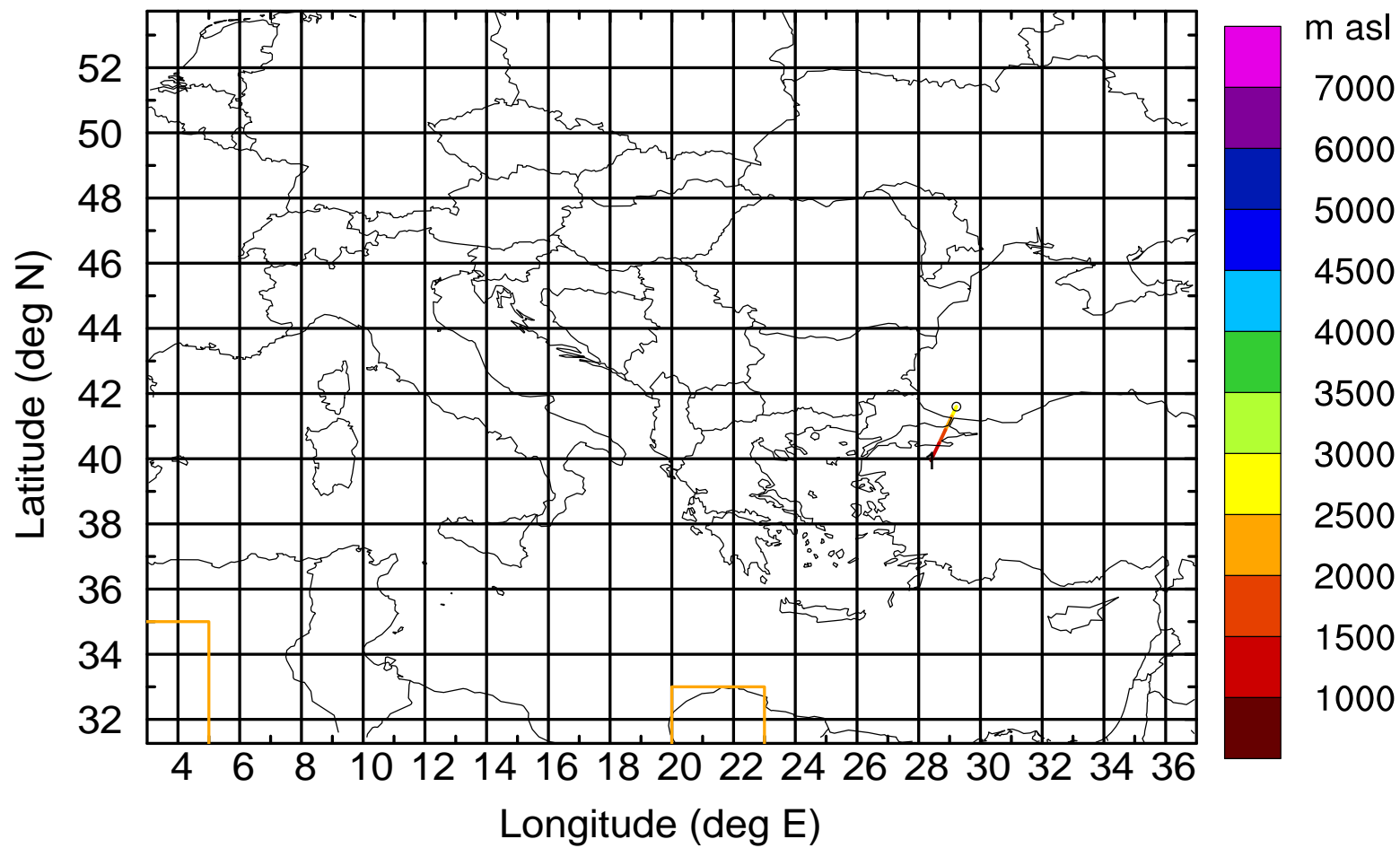
Level #1 of flight 170425a

BWD 20170425/08 -55H = 23/01 UTC



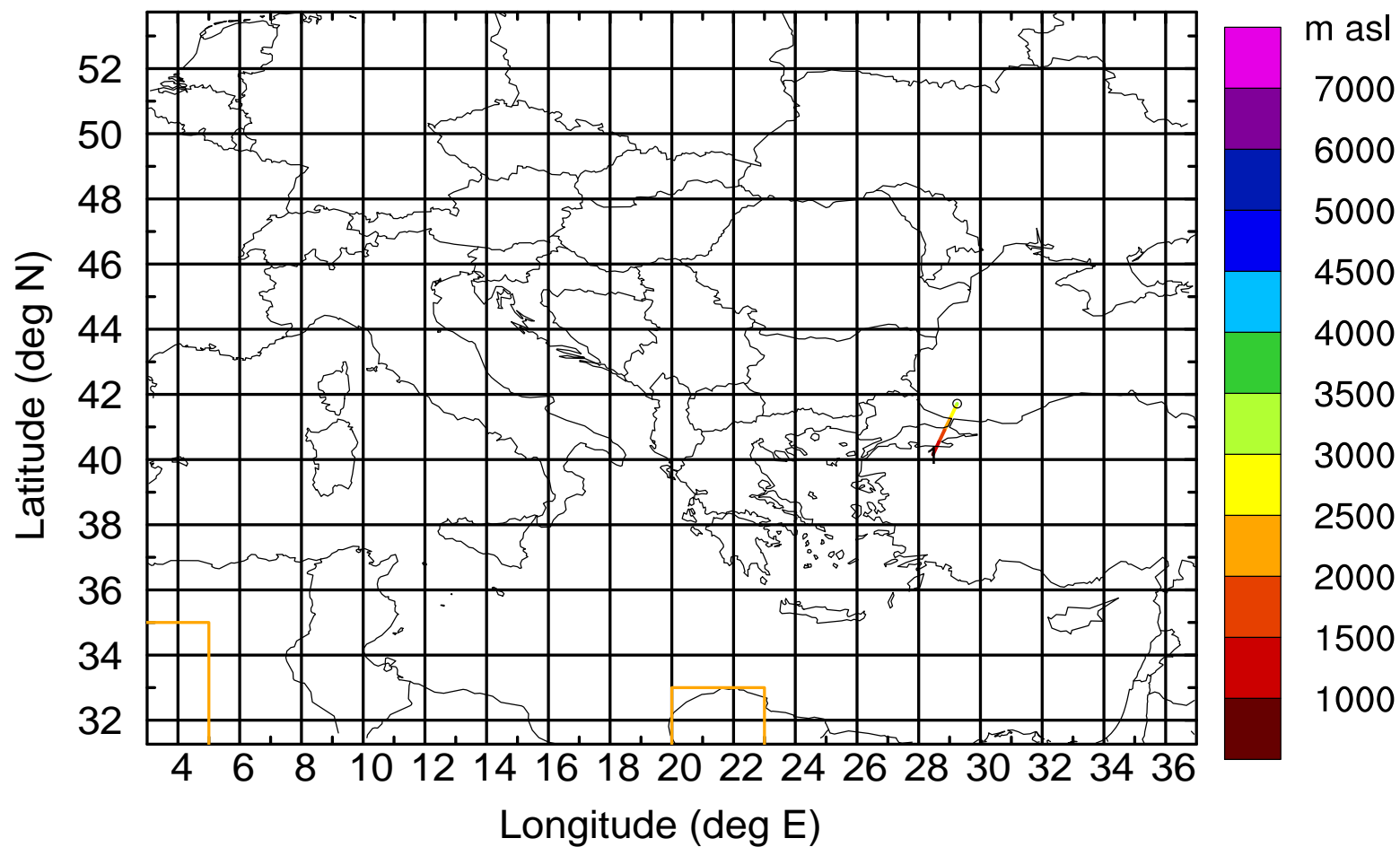
Level #1 of flight 170425a

BWD 20170425/08 -56H = 23/00 UTC



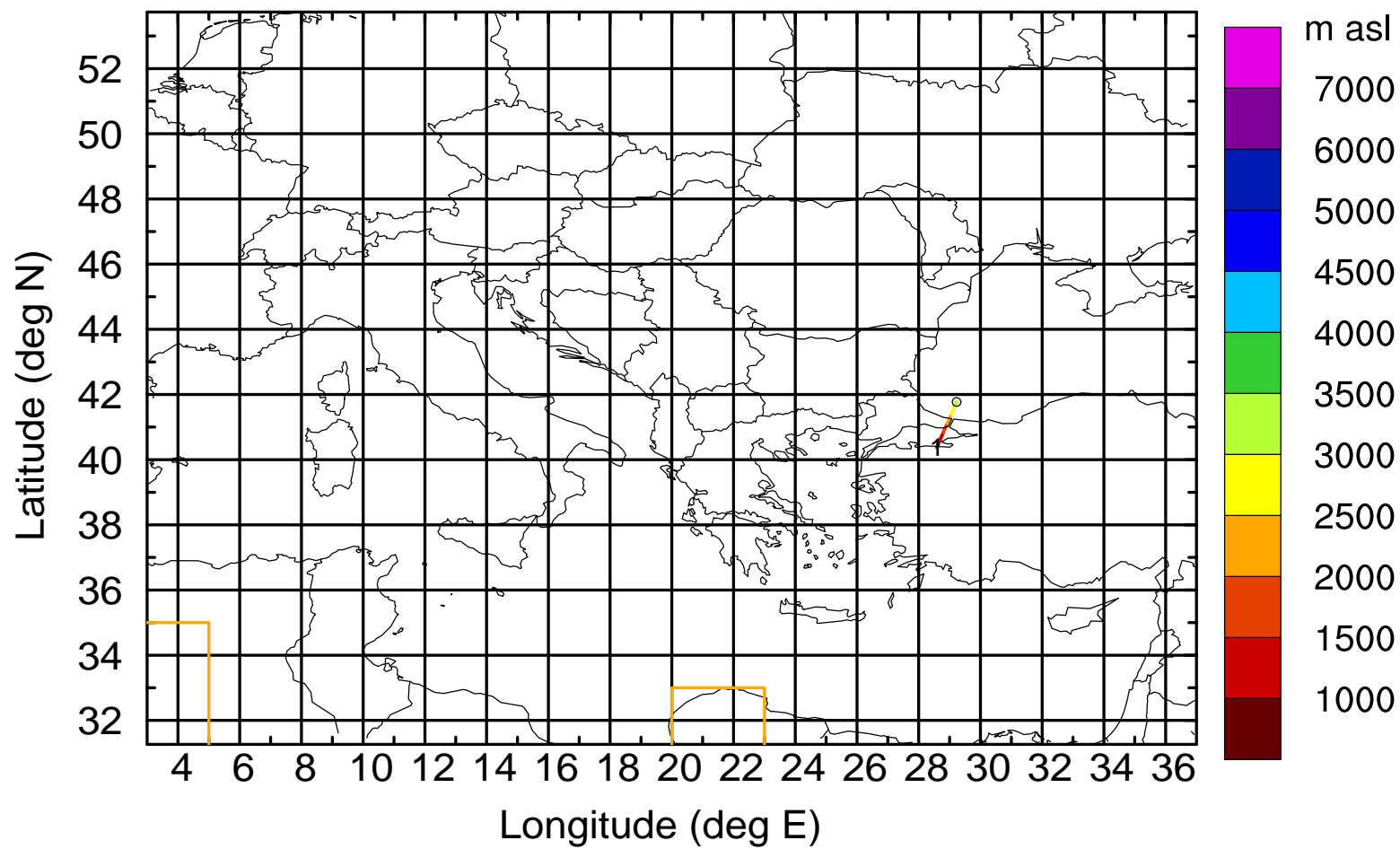
Level #1 of flight 170425a

BWD 20170425/08 -57H = 22/23 UTC



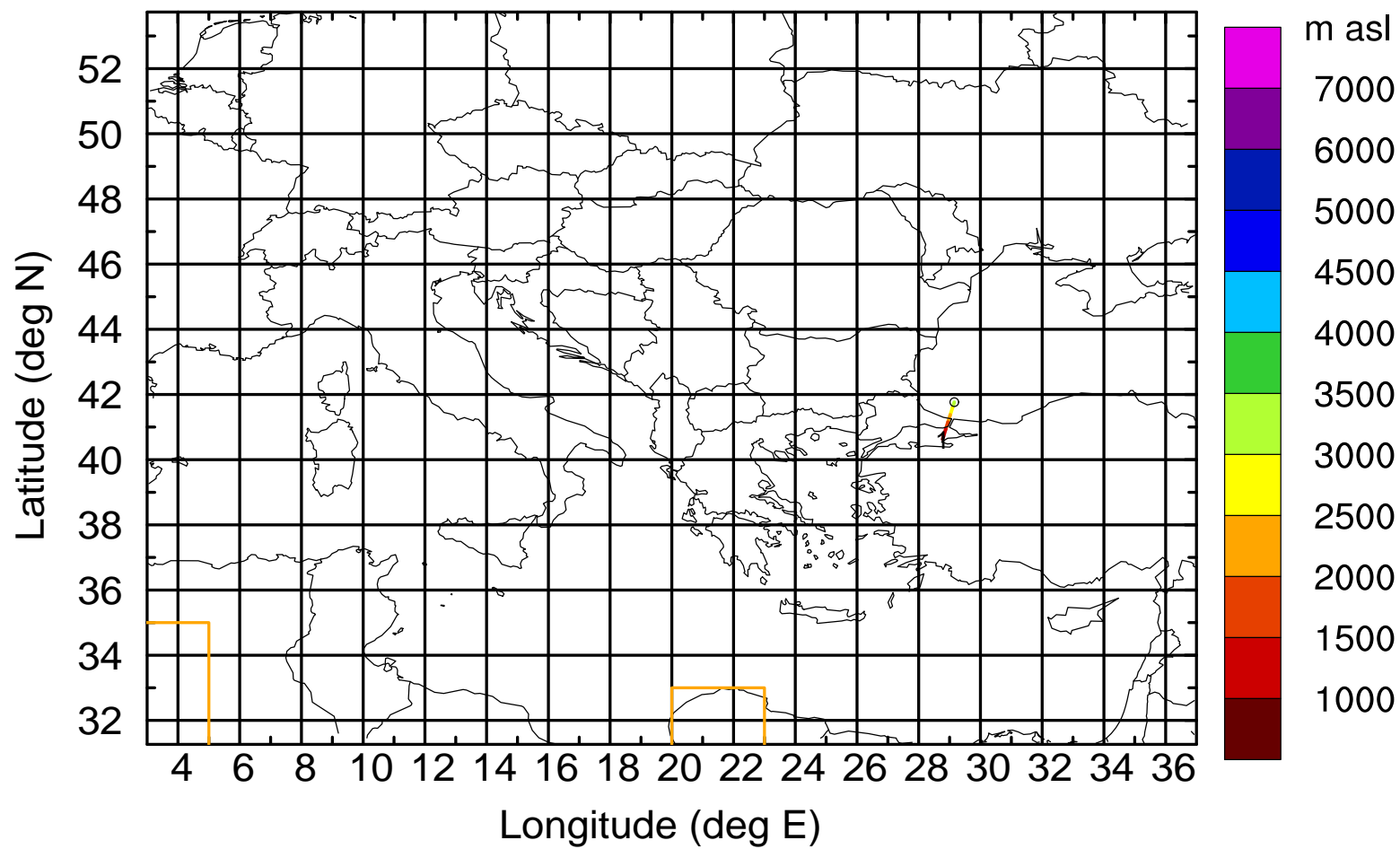
Level #1 of flight 170425a

BWD 20170425/08 -58H = 22/22 UTC



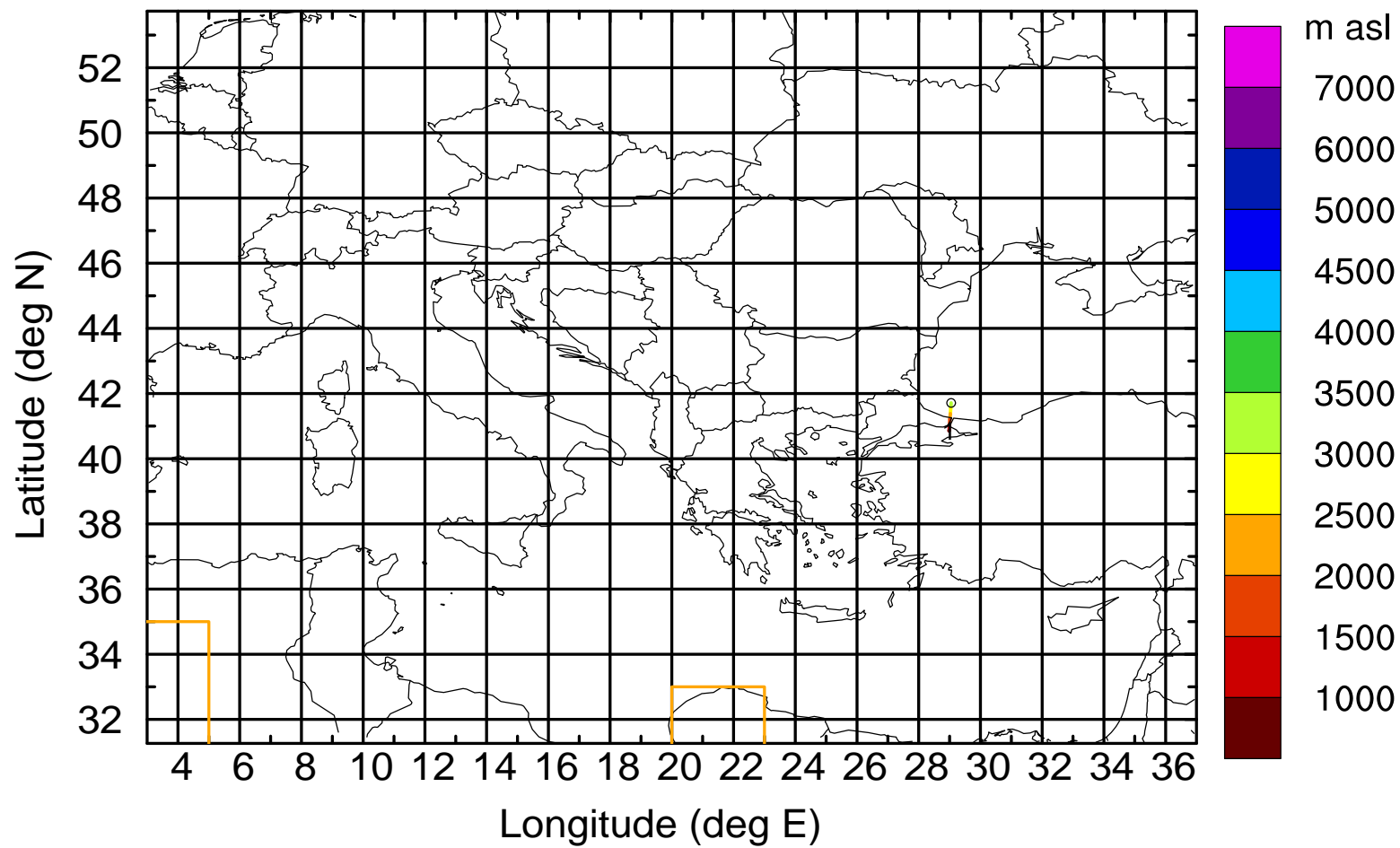
Level #1 of flight 170425a

BWD 20170425/08 -59H = 22/21 UTC



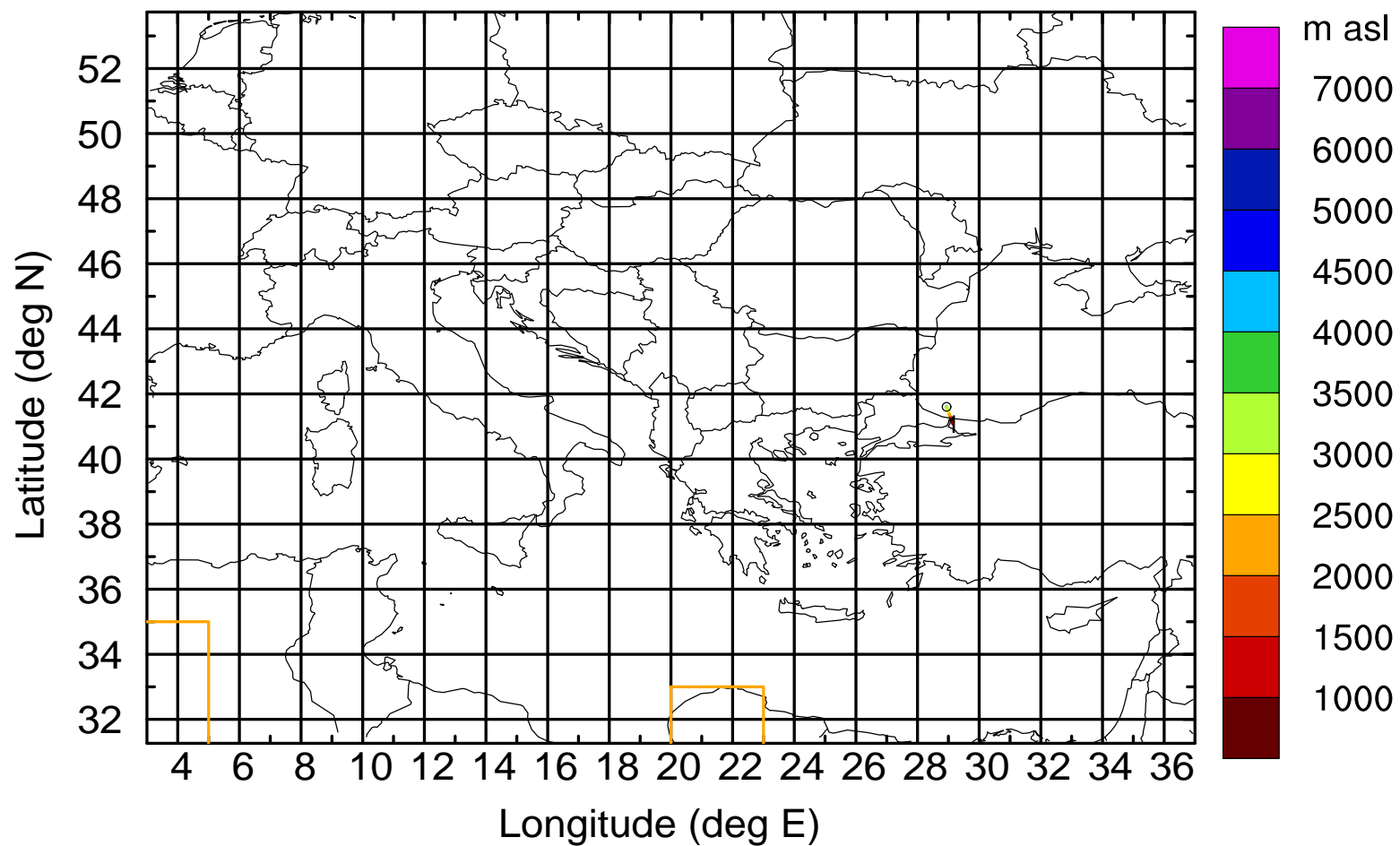
Level #1 of flight 170425a

BWD 20170425/08 -60H = 22/20 UTC



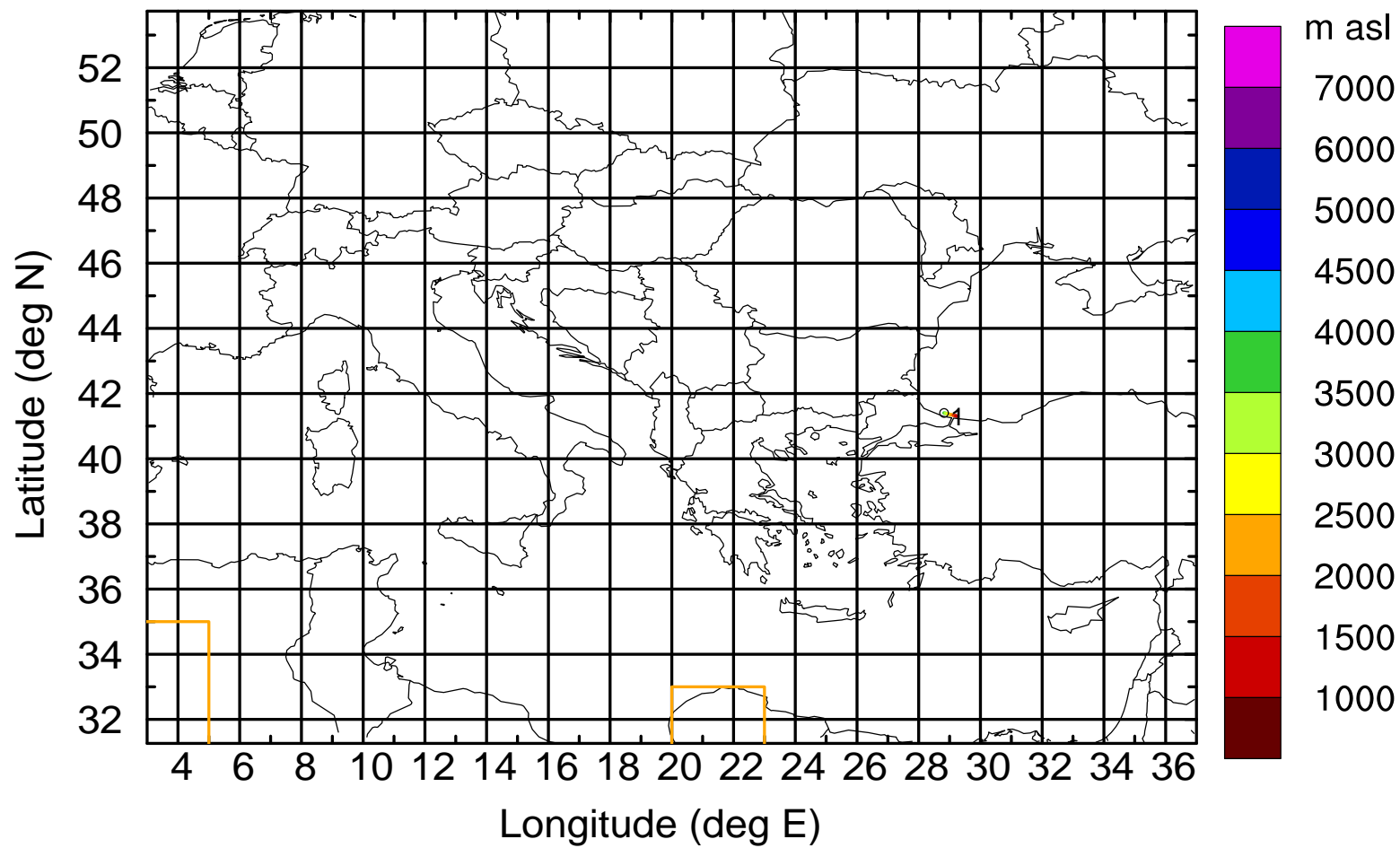
Level #1 of flight 170425a

BWD 20170425/08 -61H = 22/19 UTC



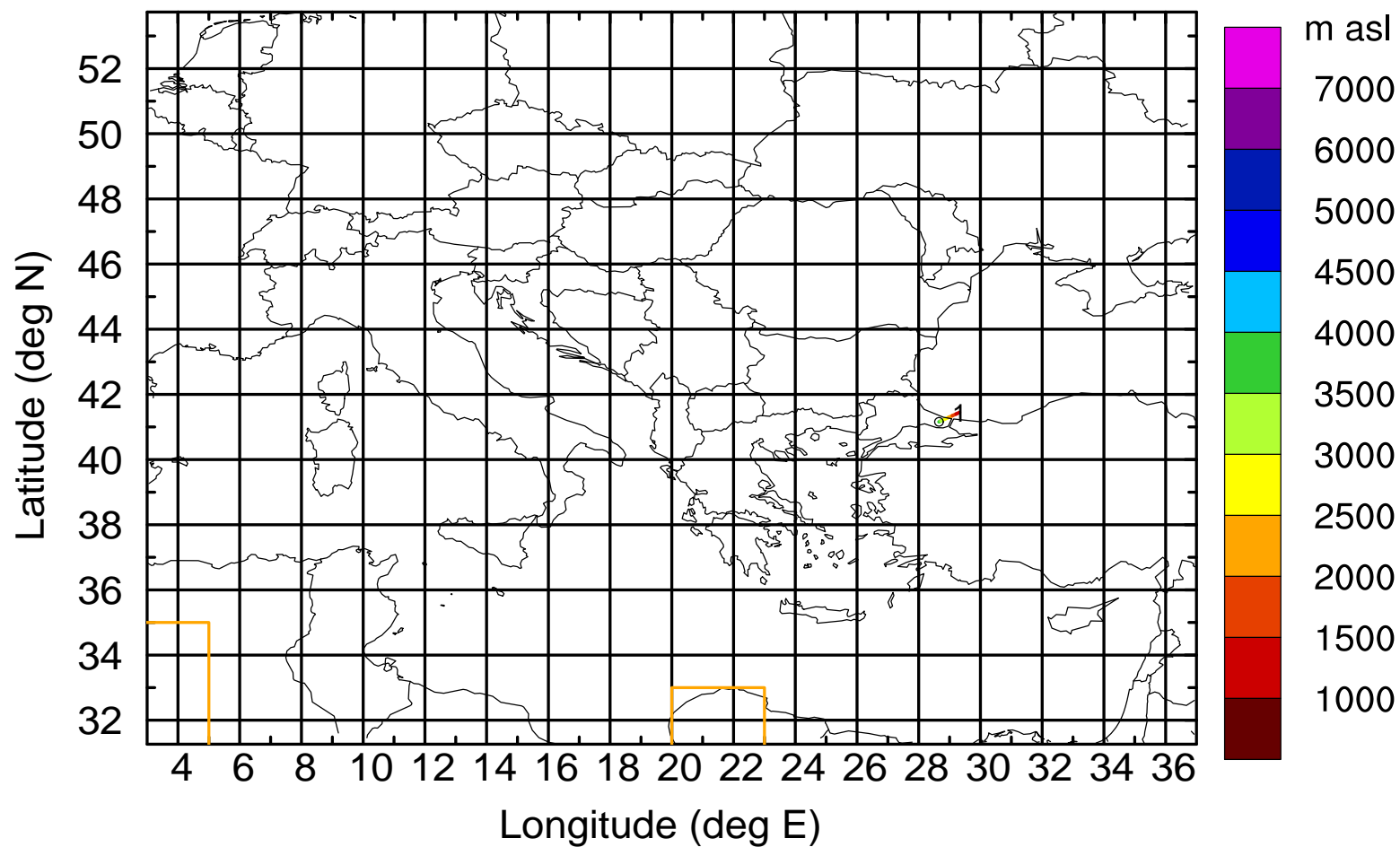
Level #1 of flight 170425a

BWD 20170425/08 -62H = 22/18 UTC



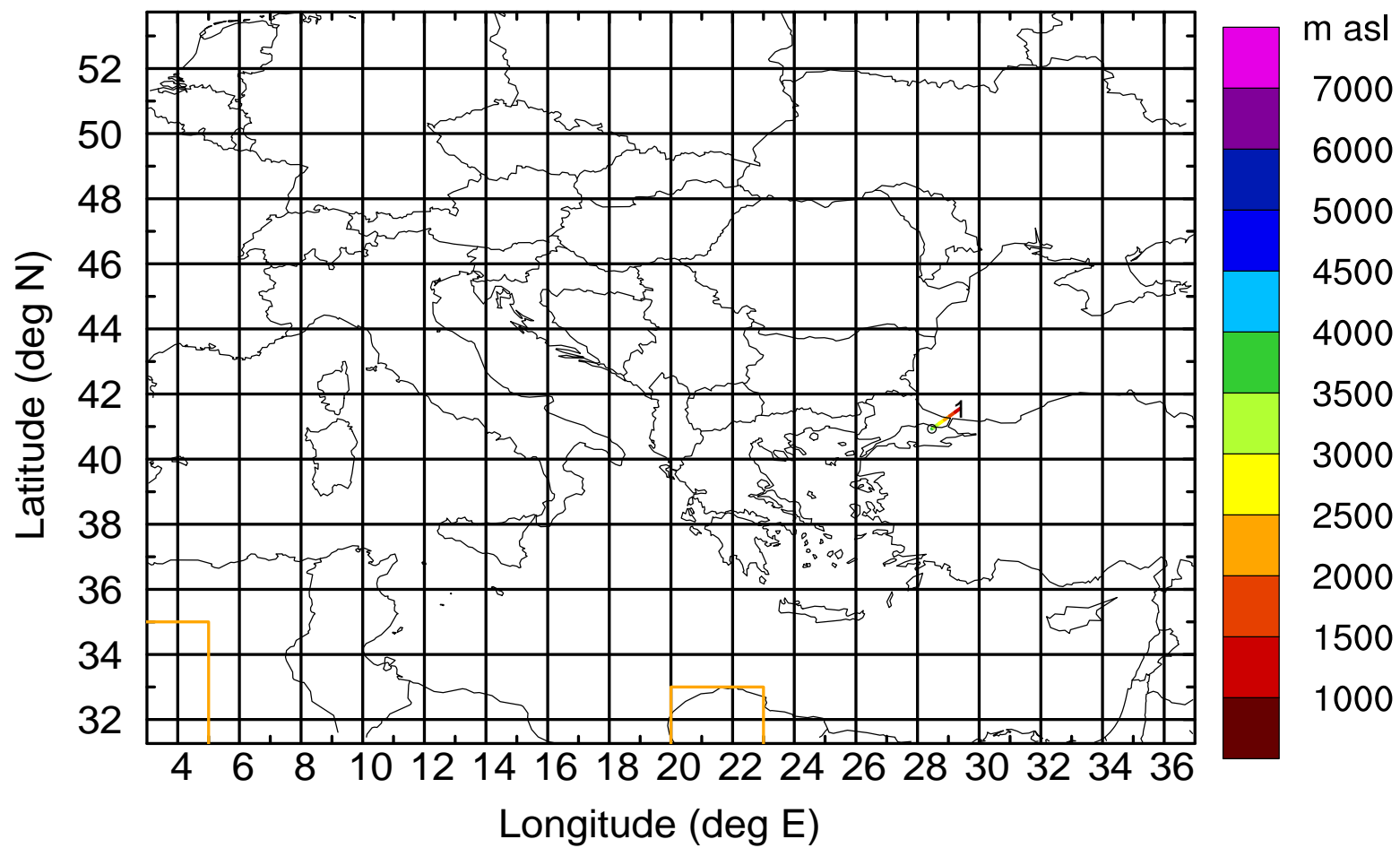
Level #1 of flight 170425a

BWD 20170425/08 -63H = 22/17 UTC



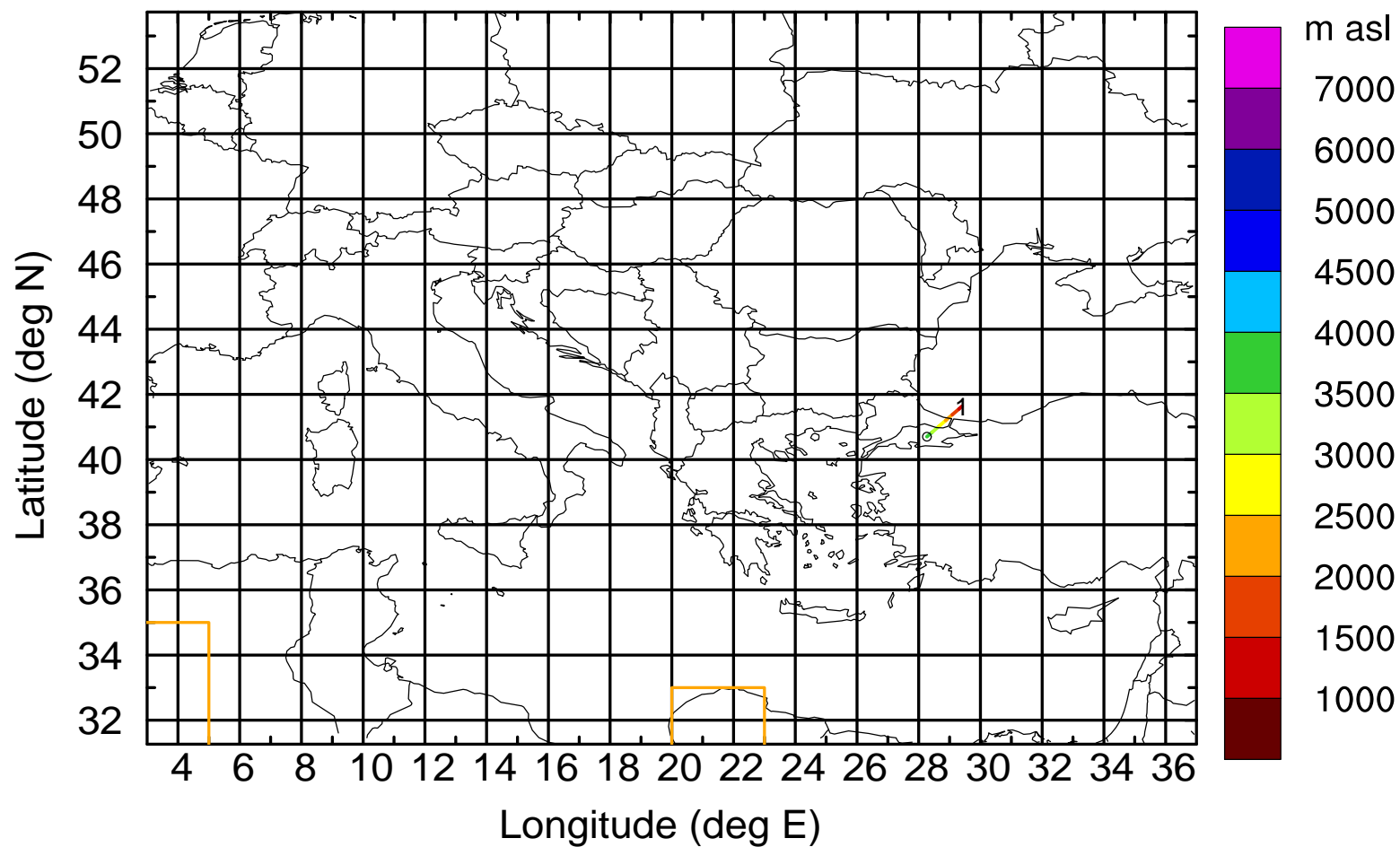
Level #1 of flight 170425a

BWD 20170425/08 -64H = 22/16 UTC



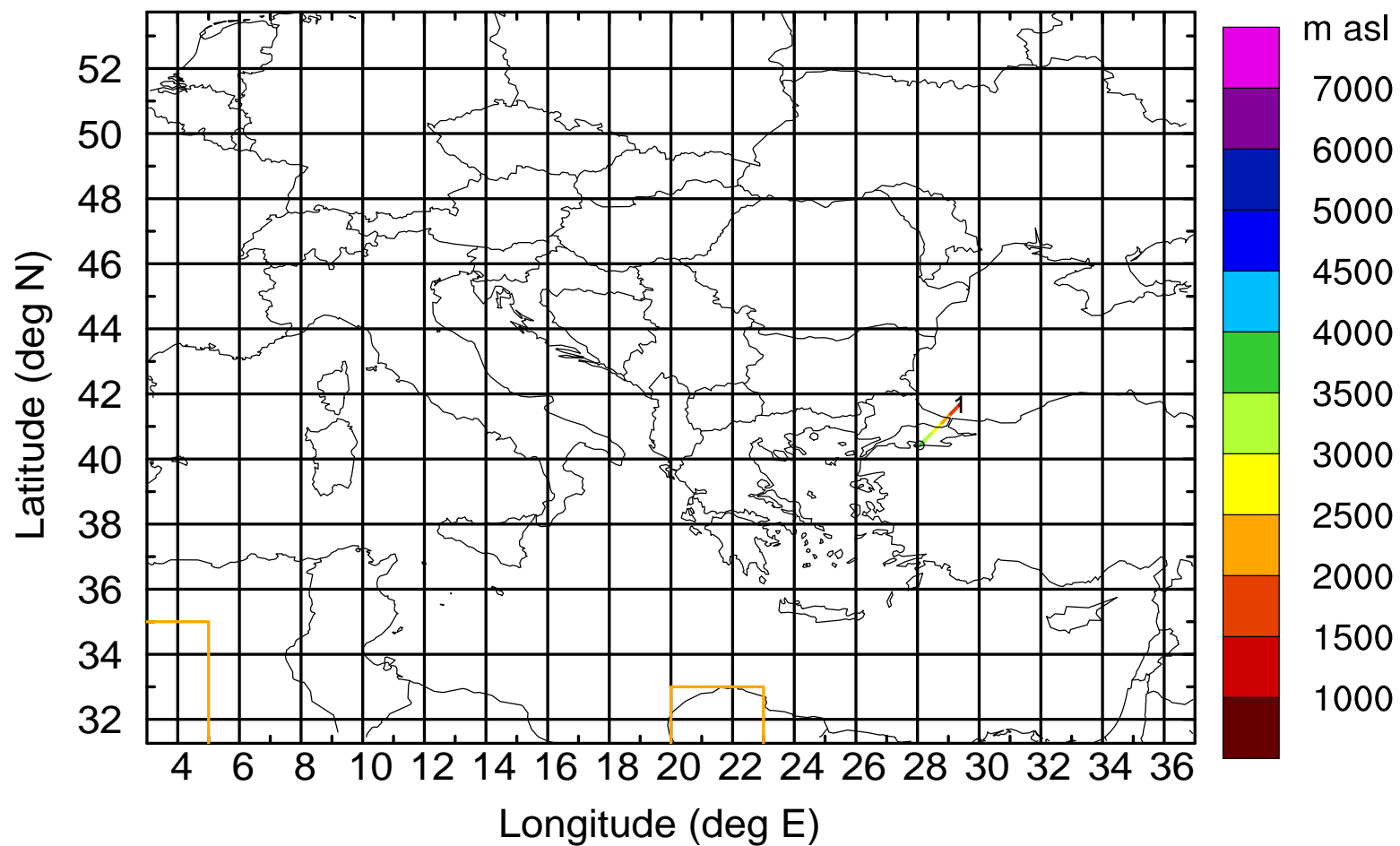
Level #1 of flight 170425a

BWD 20170425/08 -65H = 22/15 UTC



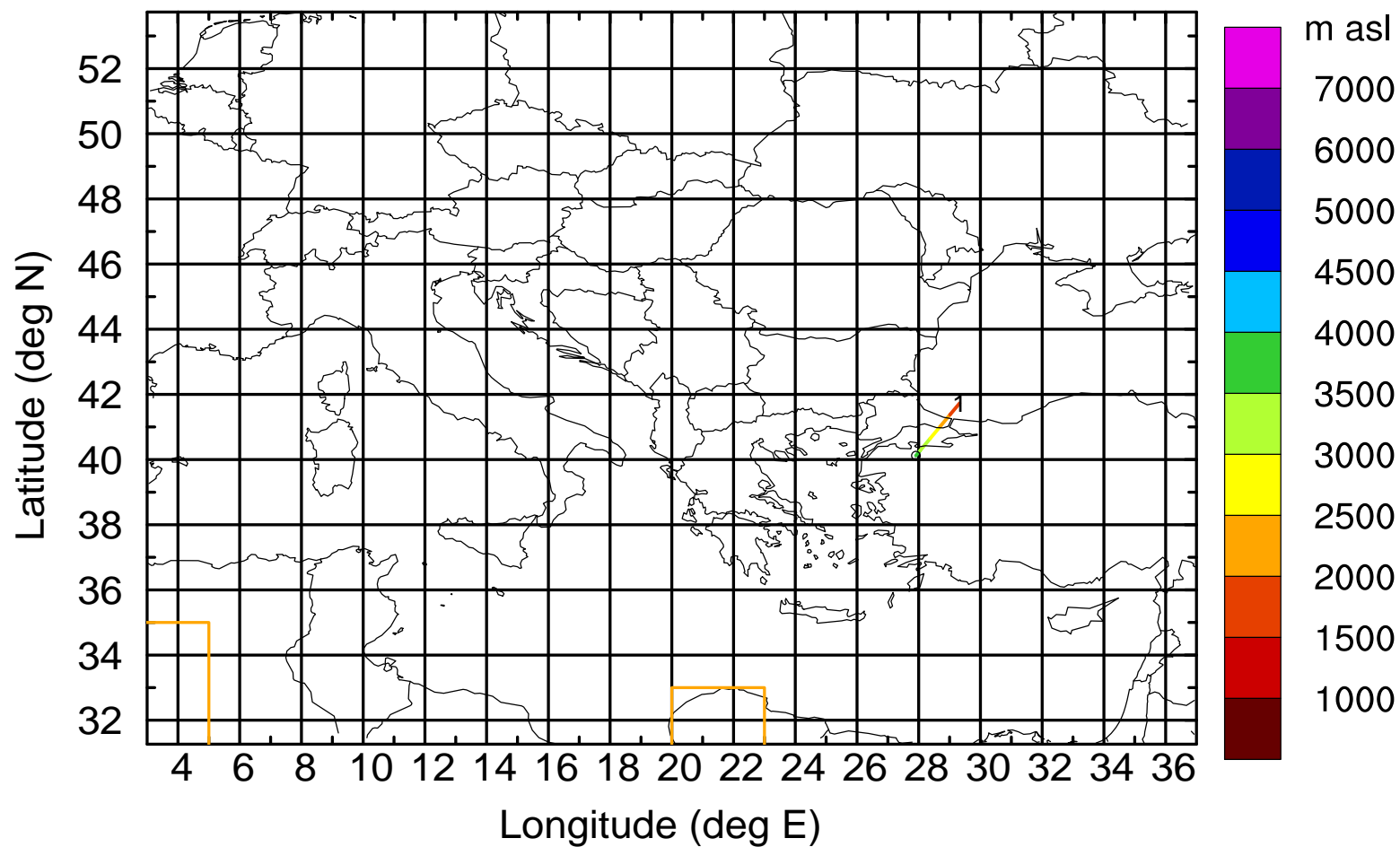
Level #1 of flight 170425a

BWD 20170425/08 -66H = 22/14 UTC



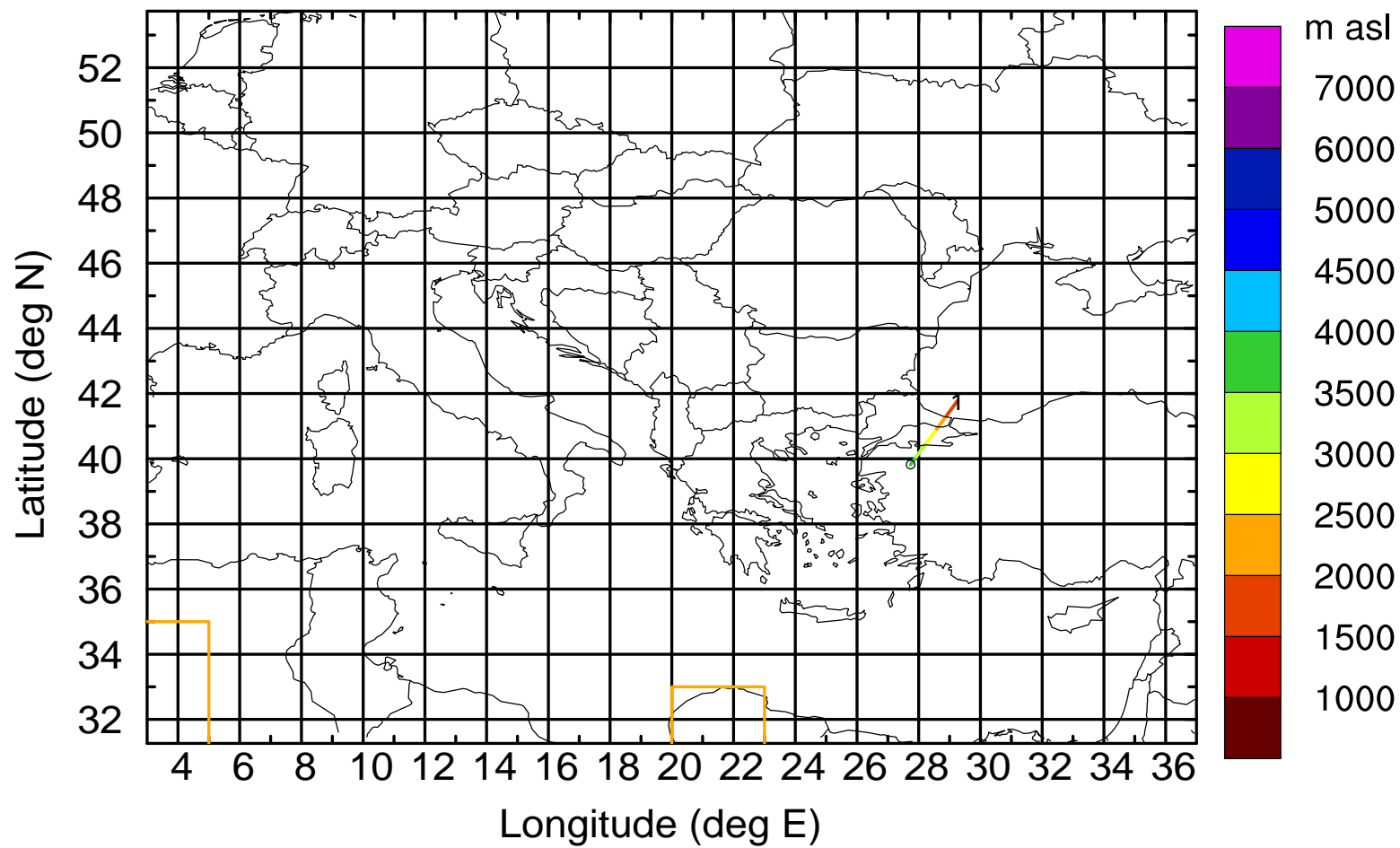
Level #1 of flight 170425a

BWD 20170425/08 -67H = 22/13 UTC



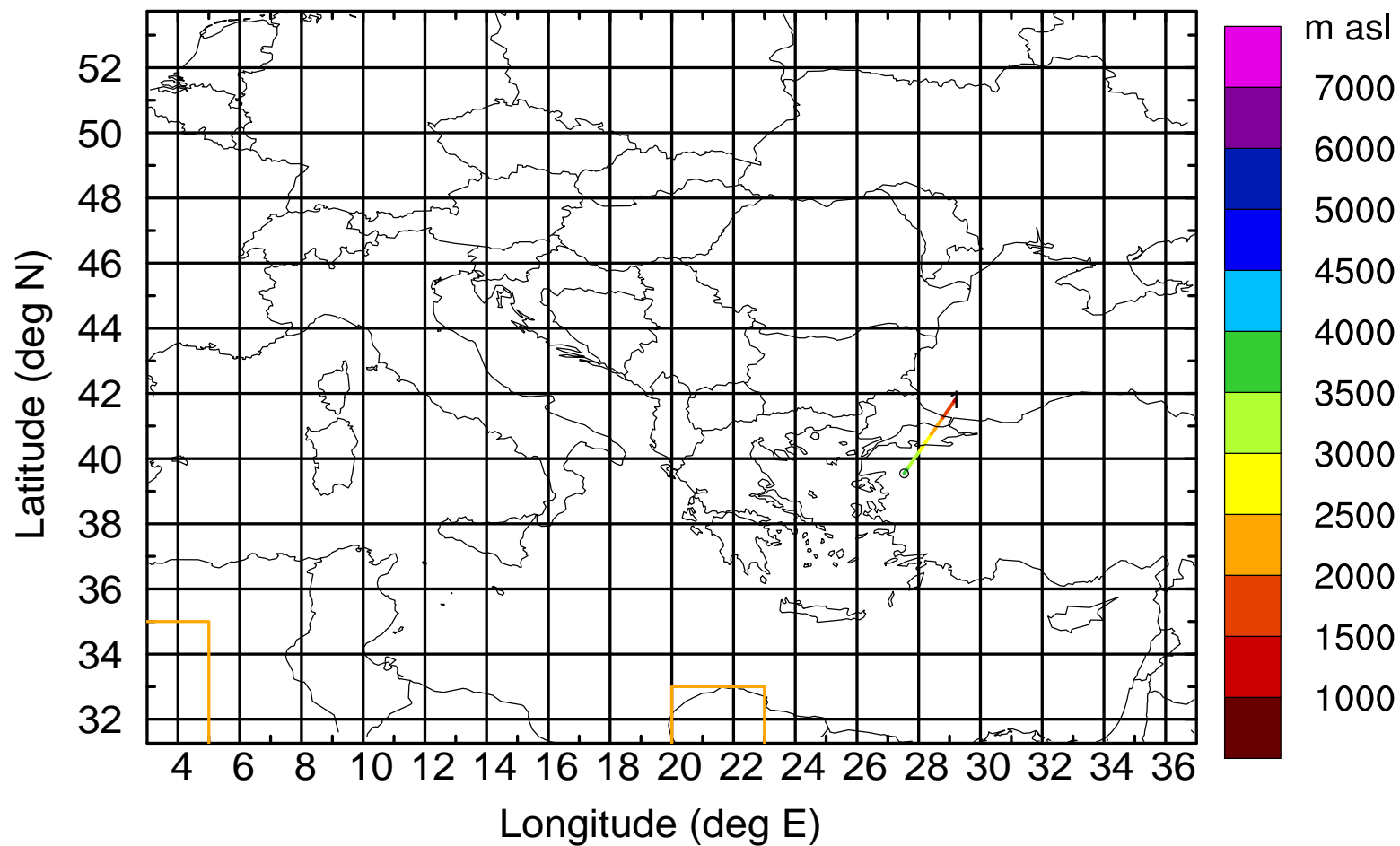
Level #1 of flight 170425a

BWD 20170425/08 -68H = 22/12 UTC



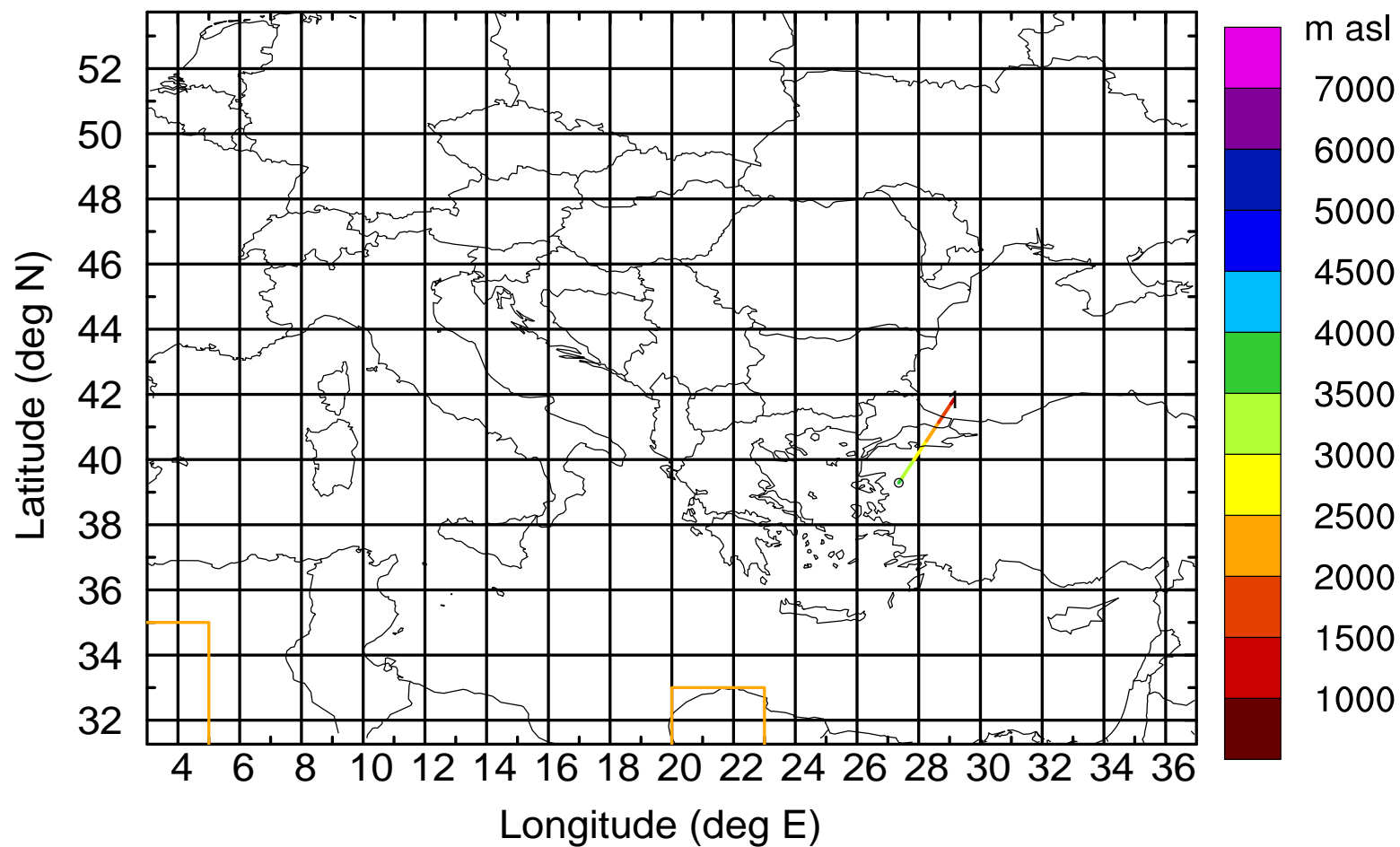
Level #1 of flight 170425a

BWD 20170425/08 -69H = 22/11 UTC



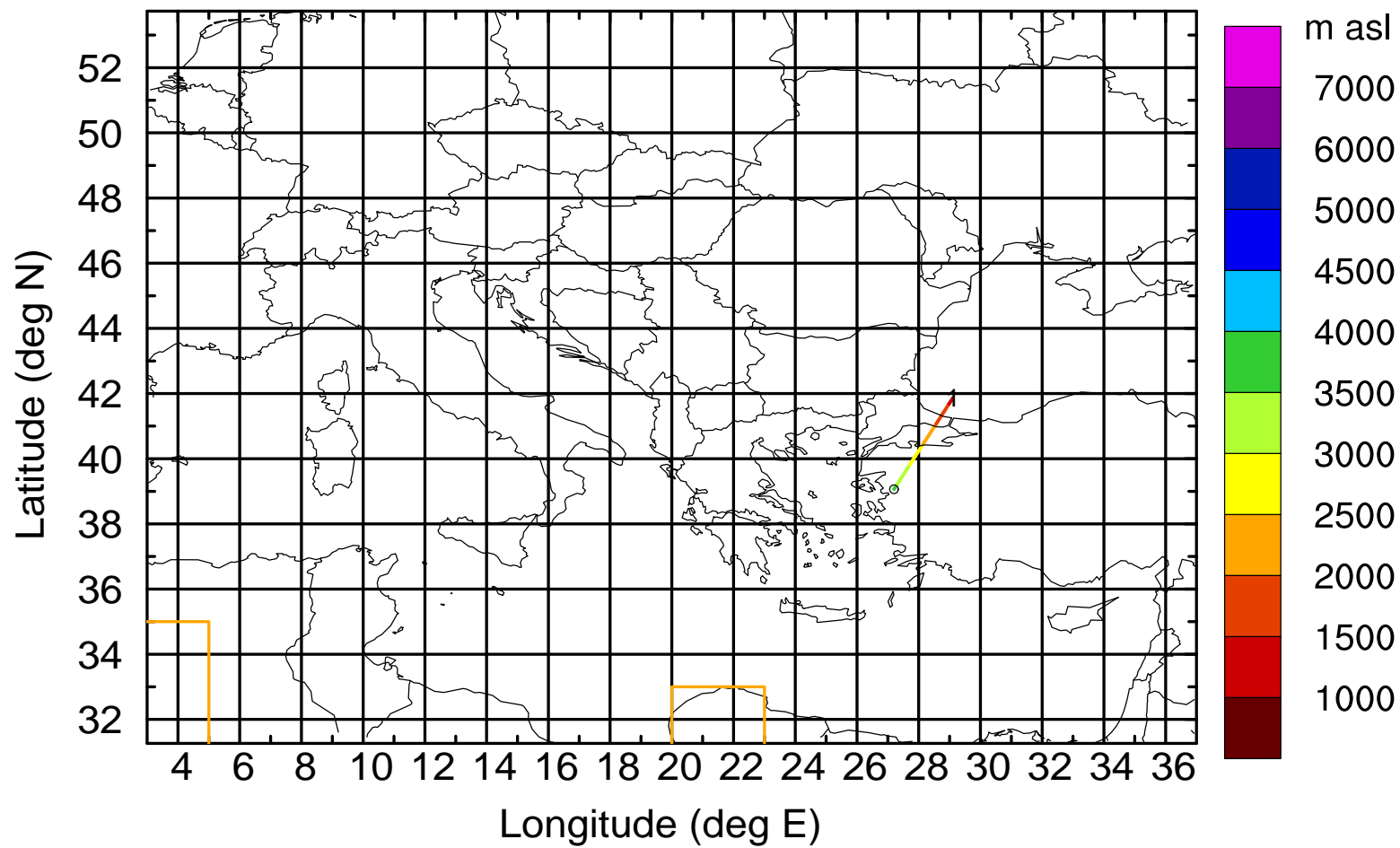
Level #1 of flight 170425a

BWD 20170425/08 -70H = 22/10 UTC



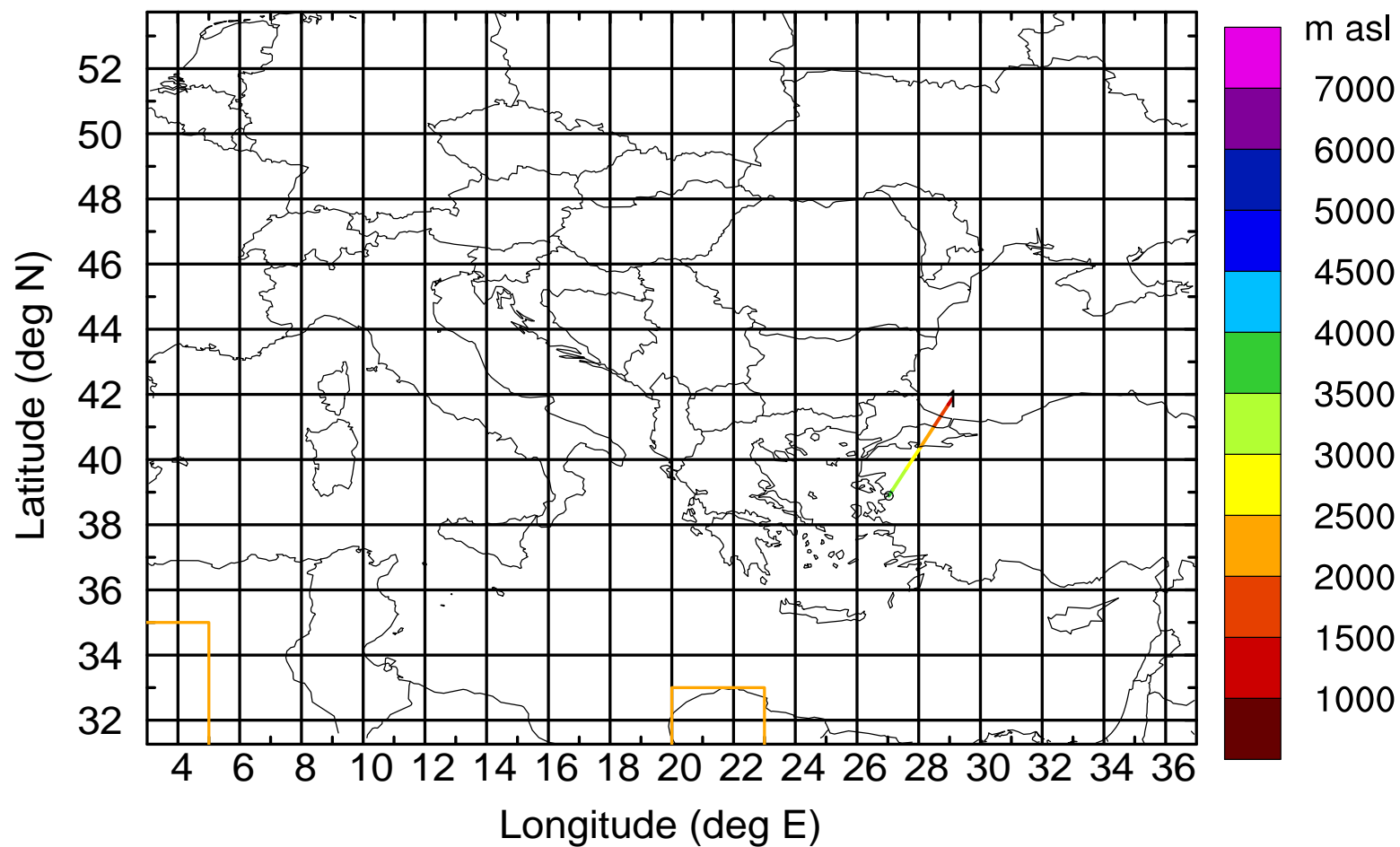
Level #1 of flight 170425a

BWD 20170425/08 -71H = 22/09 UTC



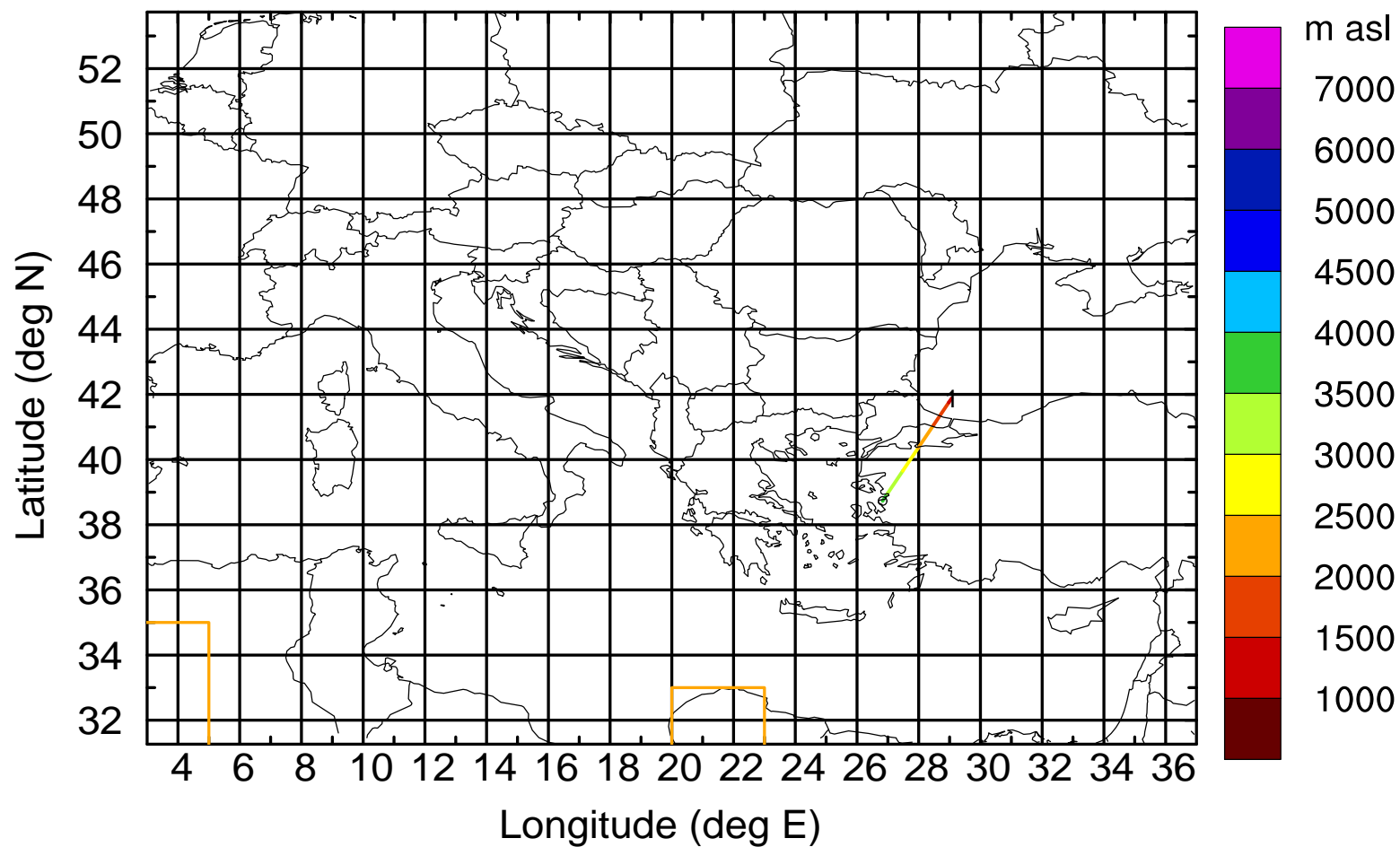
Level #1 of flight 170425a

BWD 20170425/08 -72H = 22/08 UTC



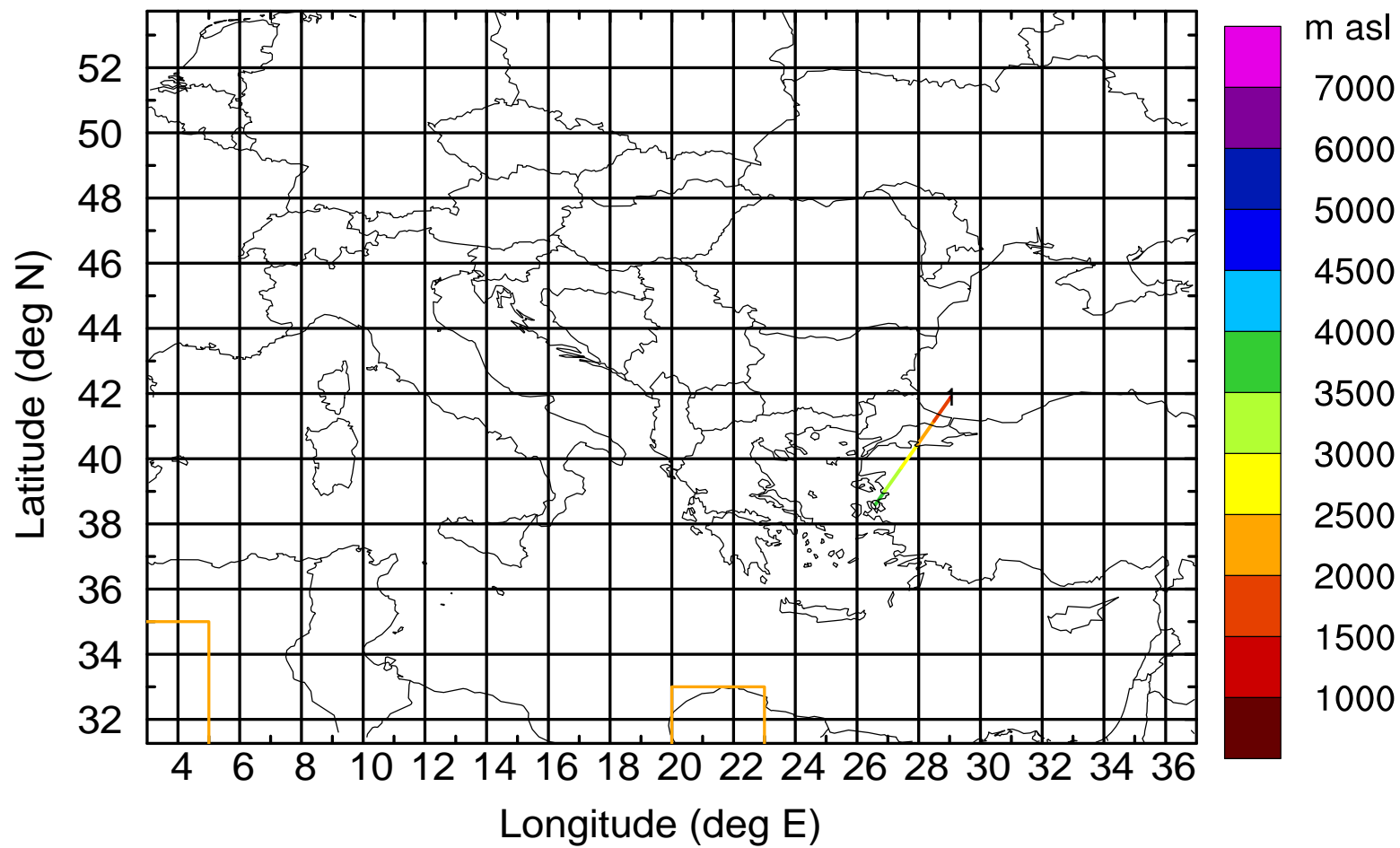
Level #1 of flight 170425a

BWD 20170425/08 -73H = 22/07 UTC



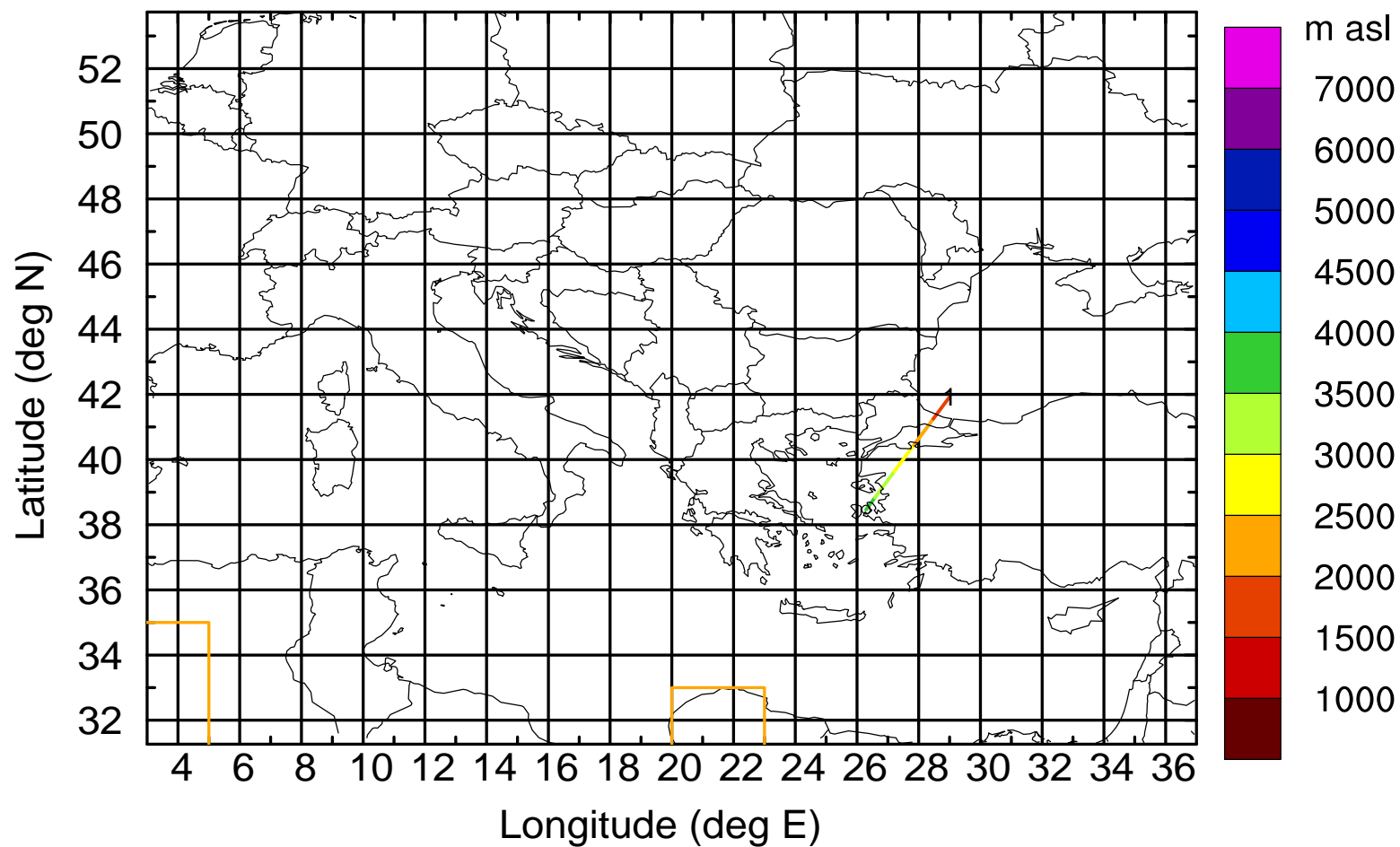
Level #1 of flight 170425a

BWD 20170425/08 -74H = 22/06 UTC



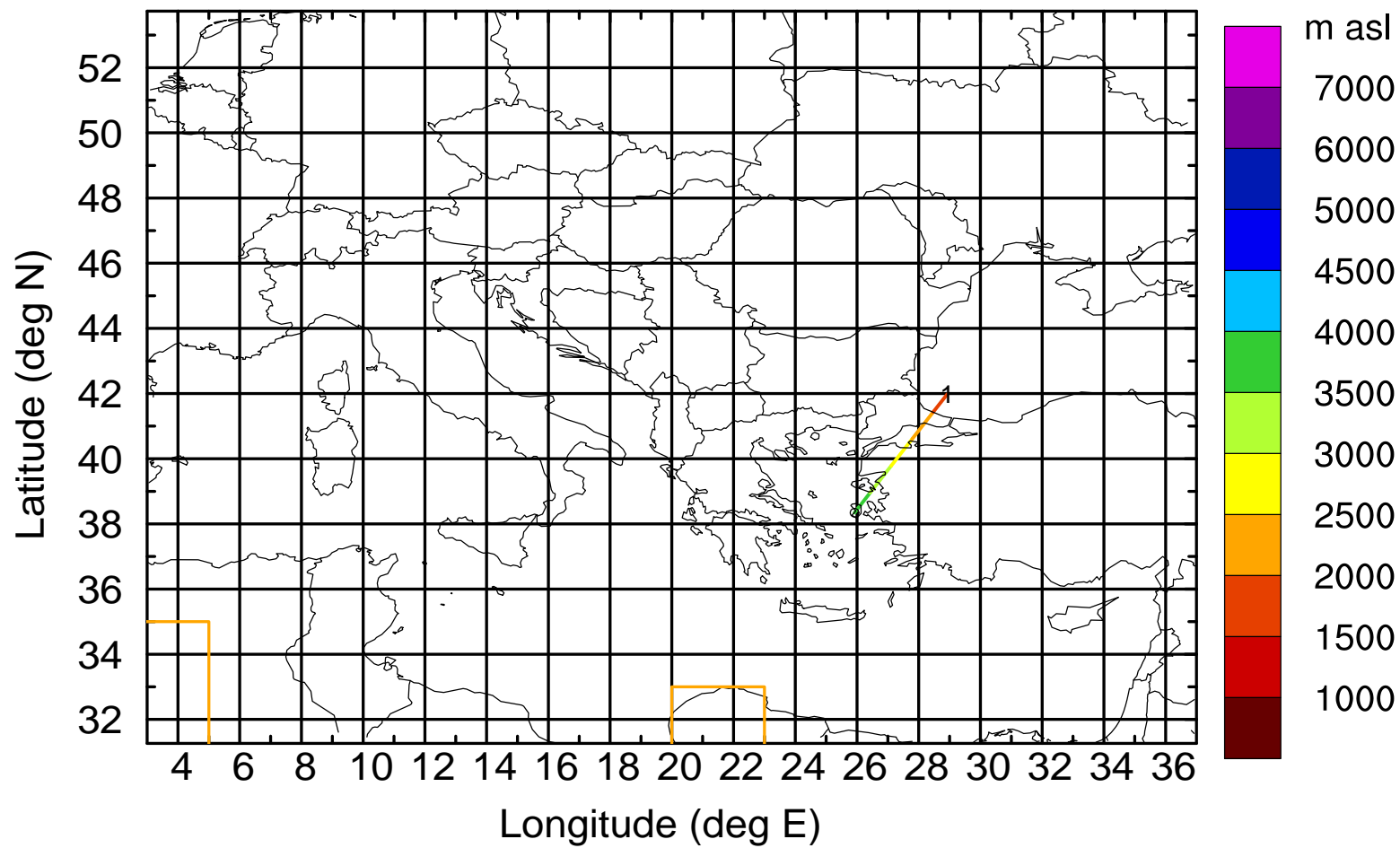
Level #1 of flight 170425a

BWD 20170425/08 -75H = 22/05 UTC



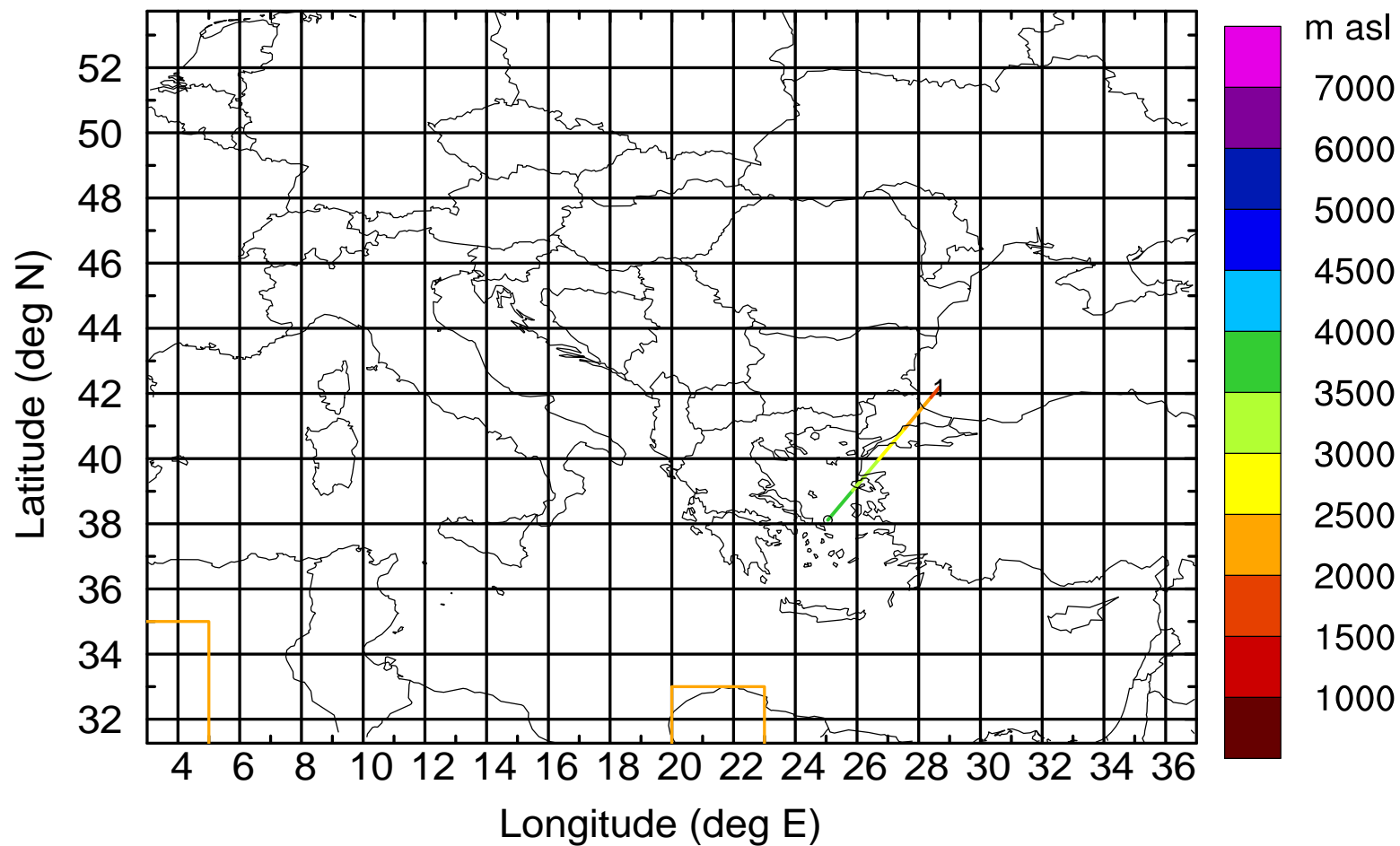
Level #1 of flight 170425a

BWD 20170425/08 -76H = 22/04 UTC



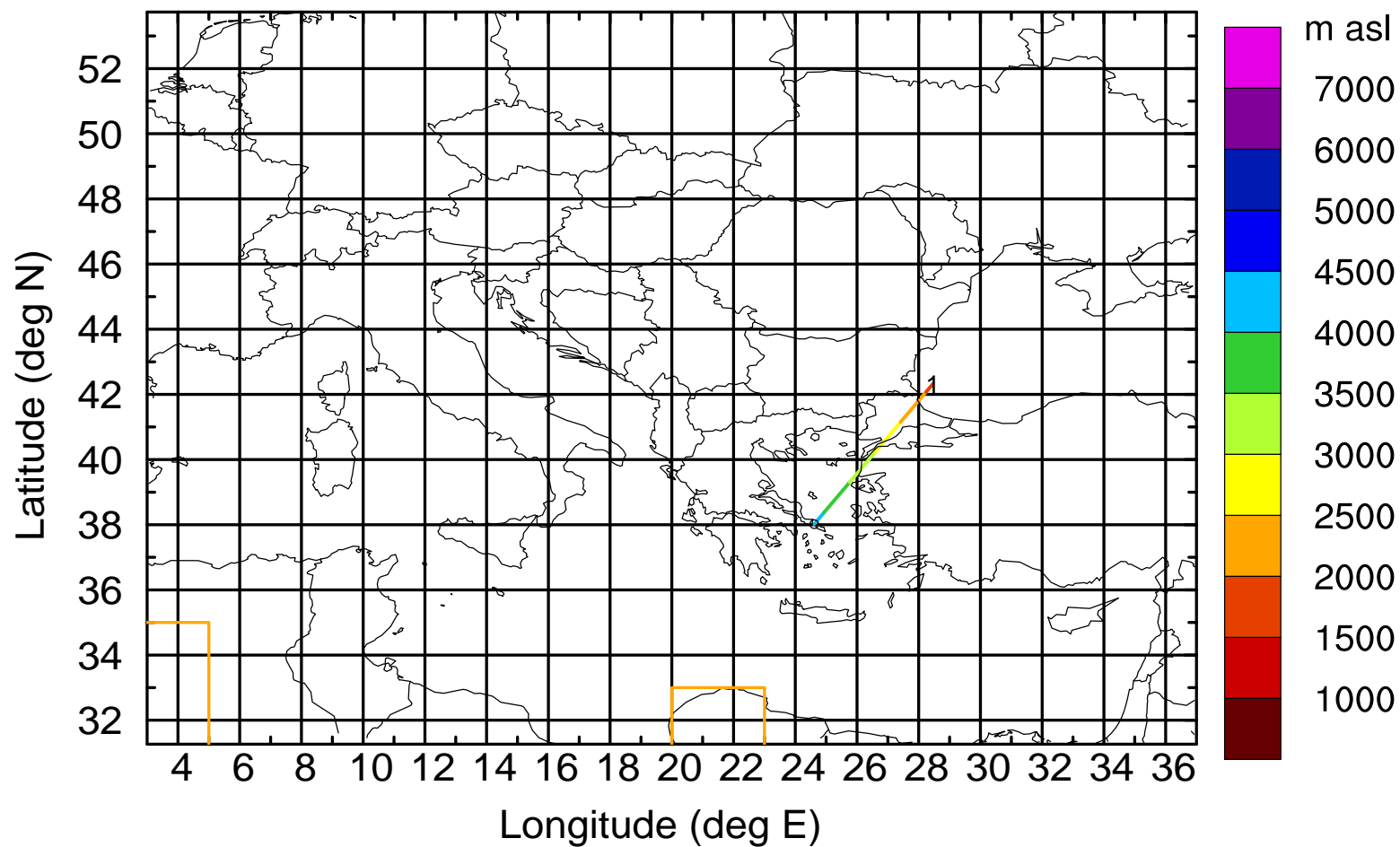
Level #1 of flight 170425a

BWD 20170425/08 -78H = 22/02 UTC



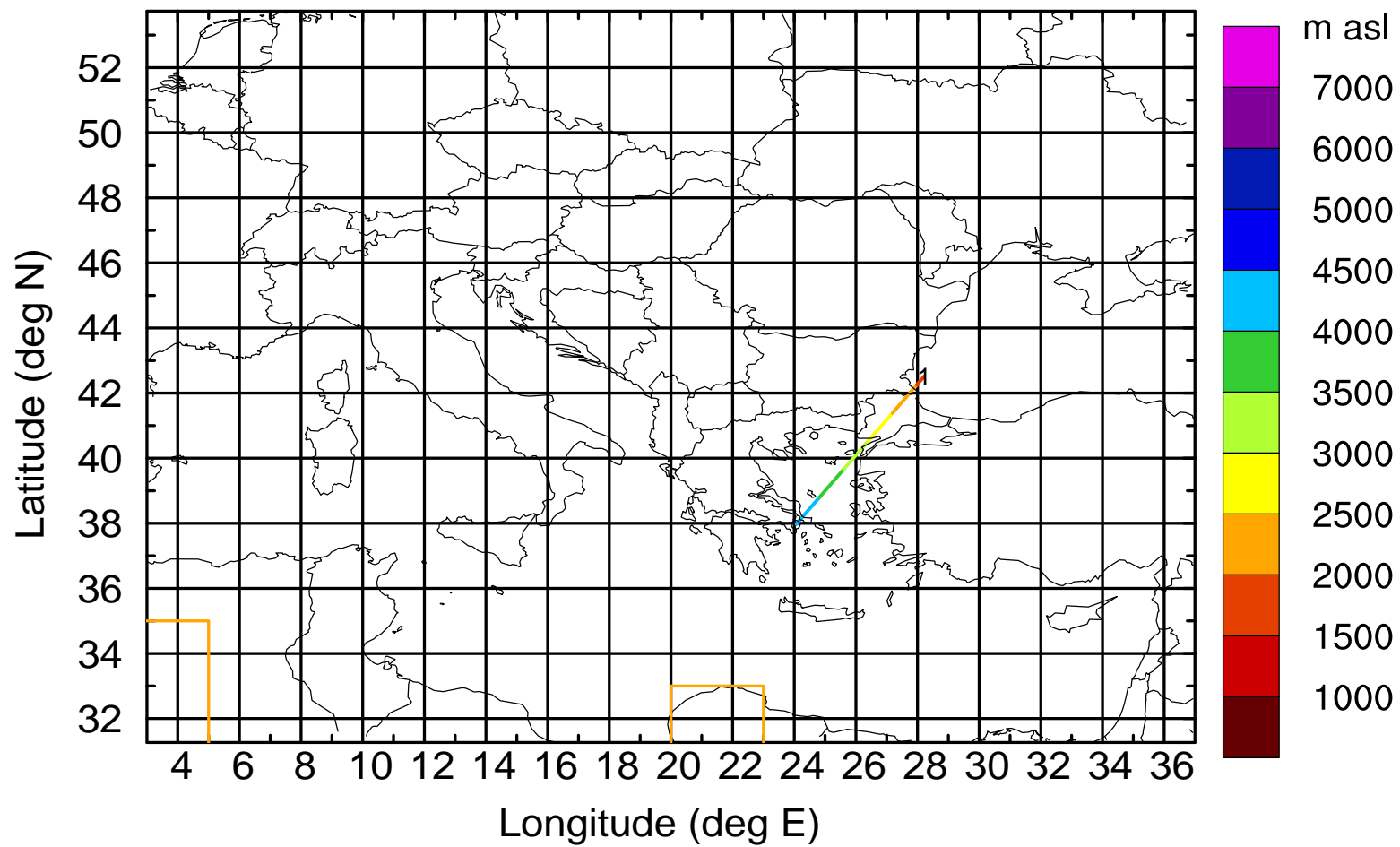
Level #1 of flight 170425a

BWD 20170425/08 -79H = 22/01 UTC



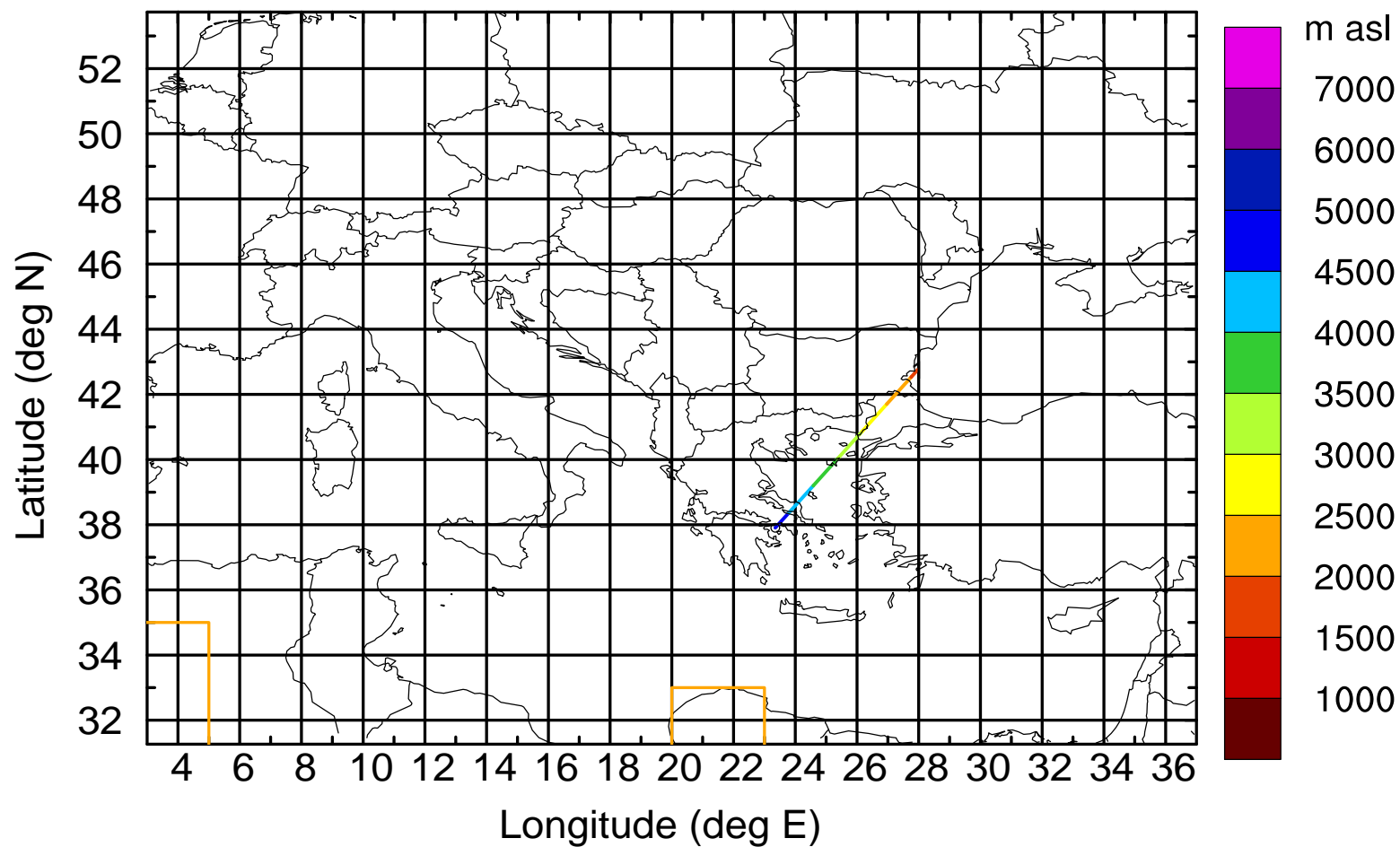
Level #1 of flight 170425a

BWD 20170425/08 -80H = 22/00 UTC



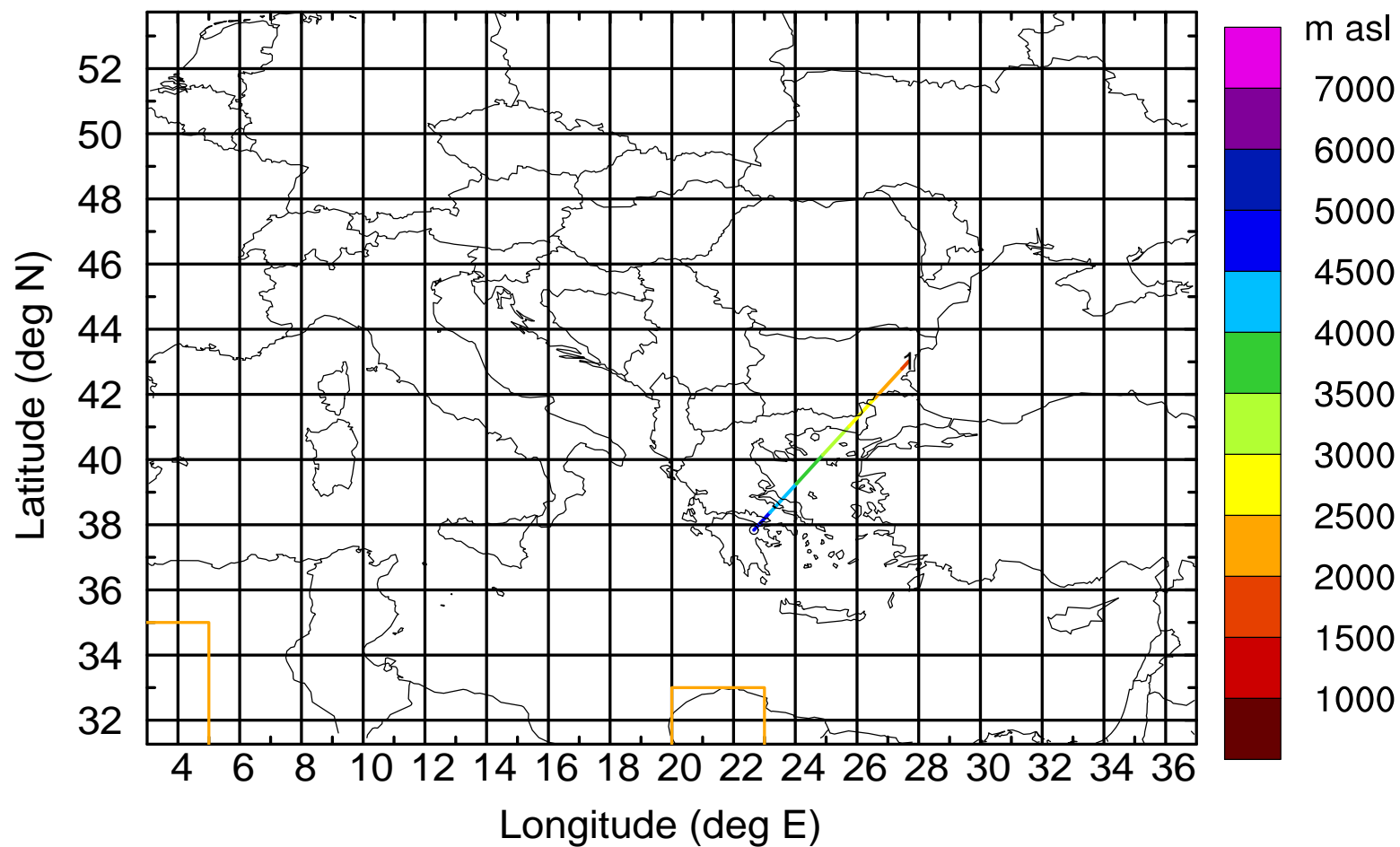
Level #1 of flight 170425a

BWD 20170425/08 -81H = 21/23 UTC



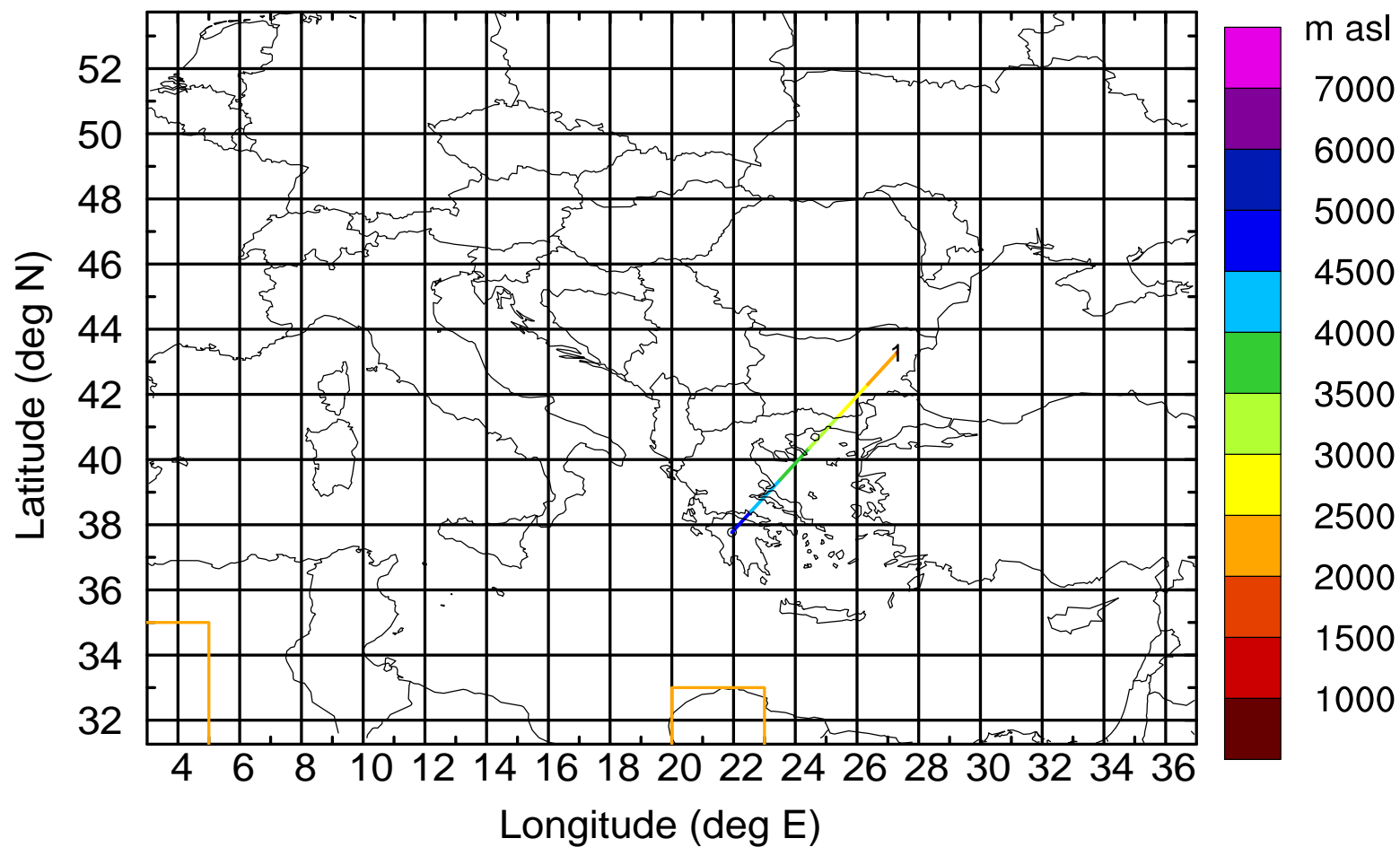
Level #1 of flight 170425a

BWD 20170425/08 -82H = 21/22 UTC



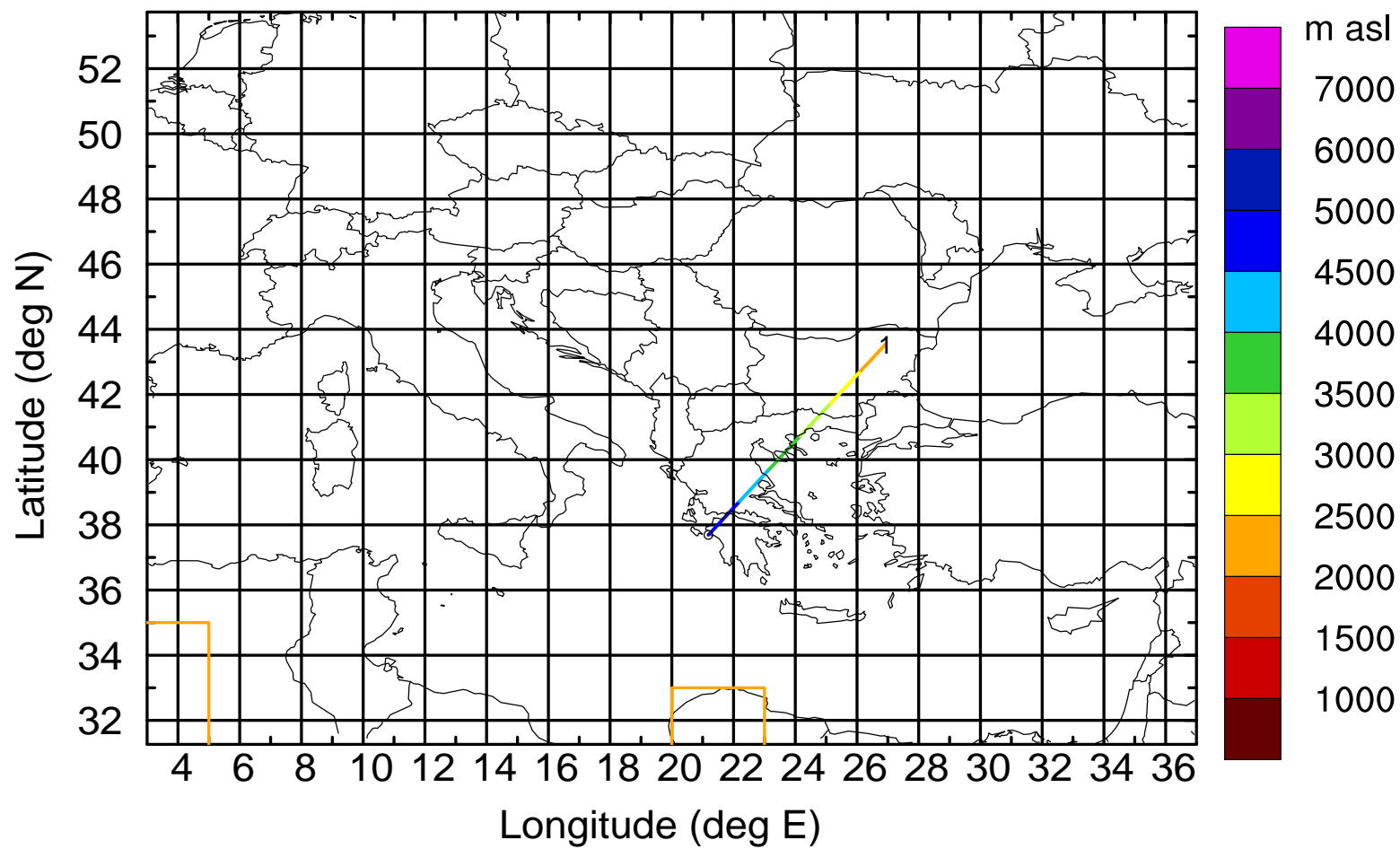
Level #1 of flight 170425a

BWD 20170425/08 -83H = 21/21 UTC



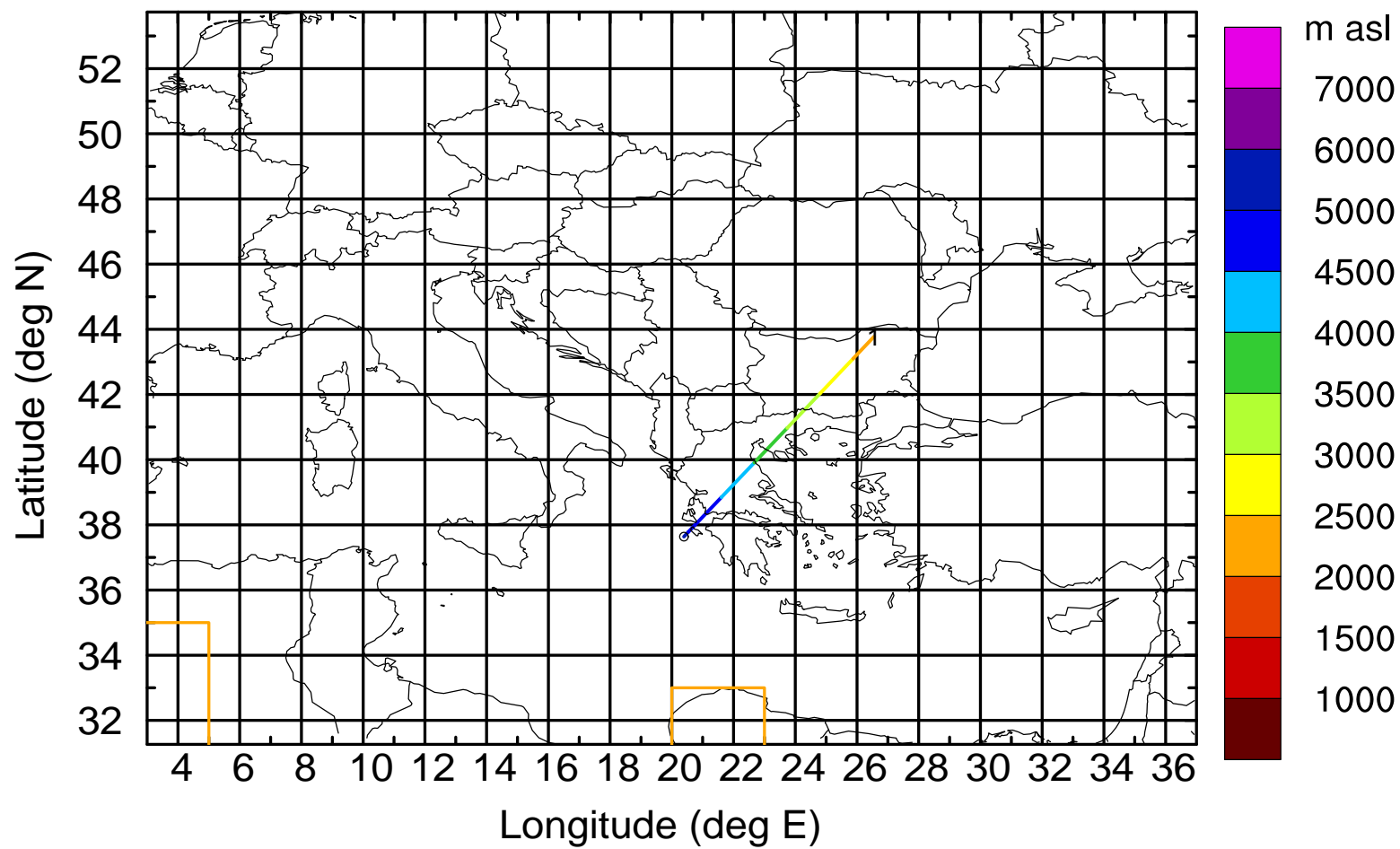
Level #1 of flight 170425a

BWD 20170425/08 -84H = 21/20 UTC



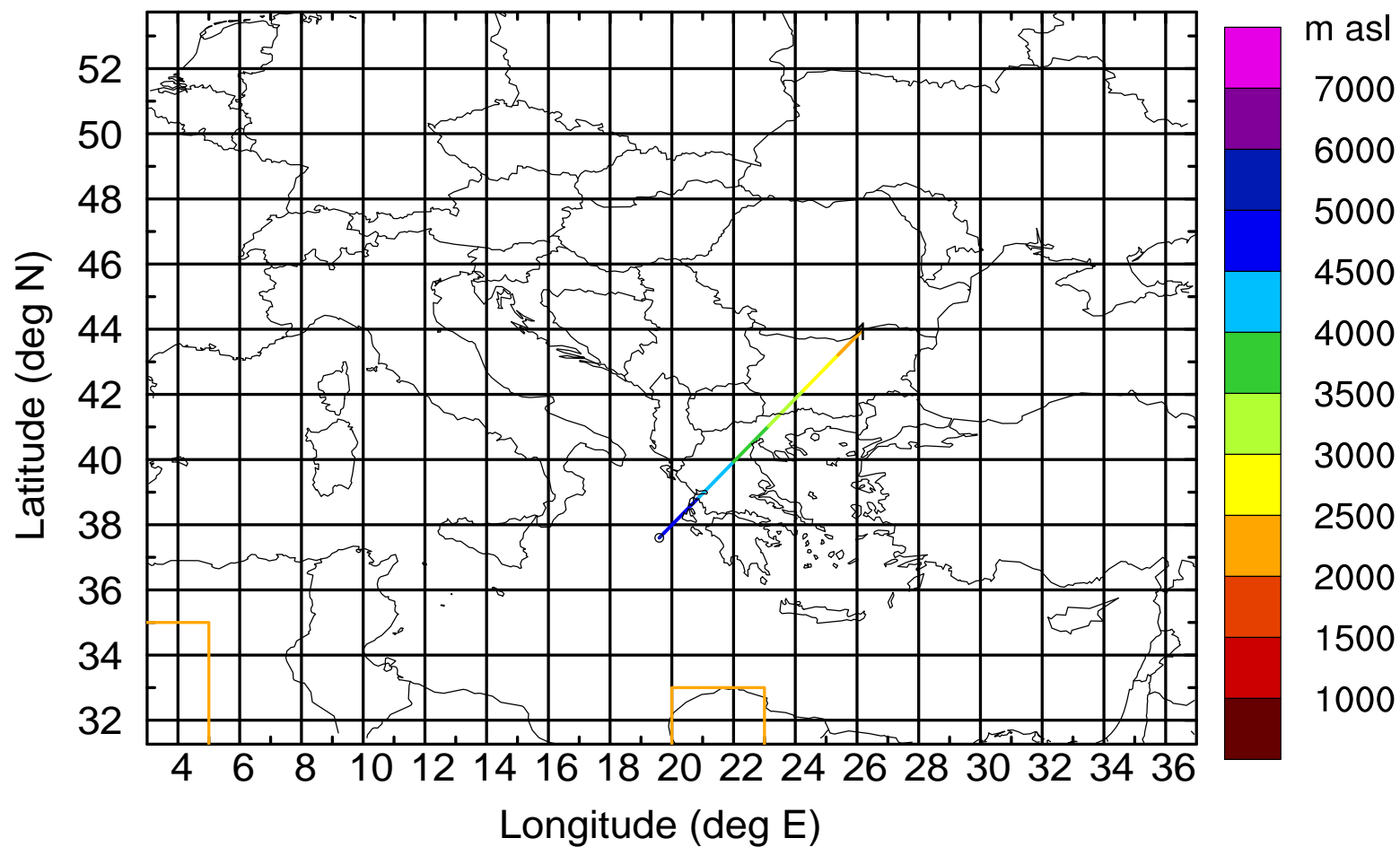
Level #1 of flight 170425a

BWD 20170425/08 -85H = 21/19 UTC



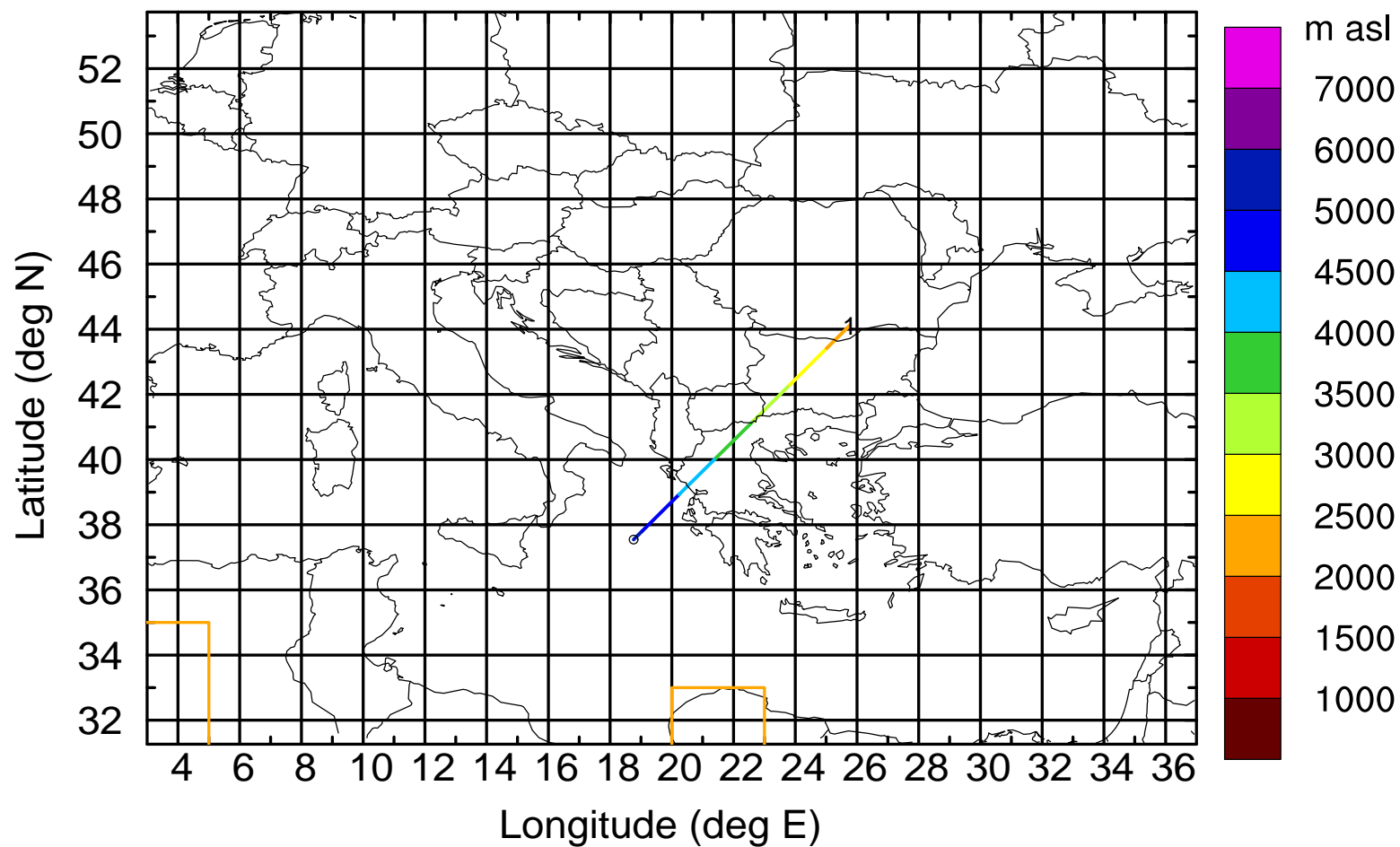
Level #1 of flight 170425a

BWD 20170425/08 -86H = 21/18 UTC



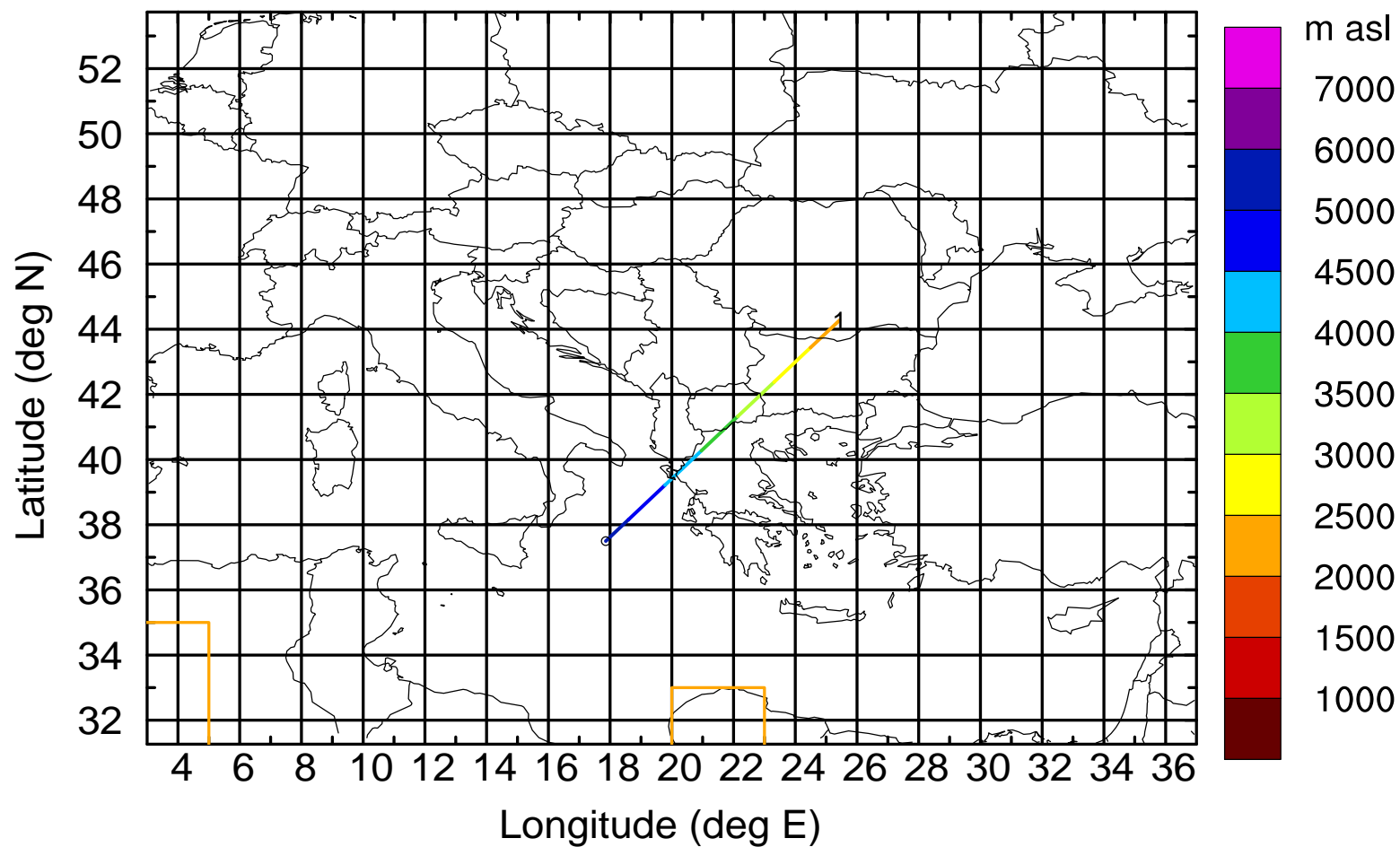
Level #1 of flight 170425a

BWD 20170425/08 -87H = 21/17 UTC



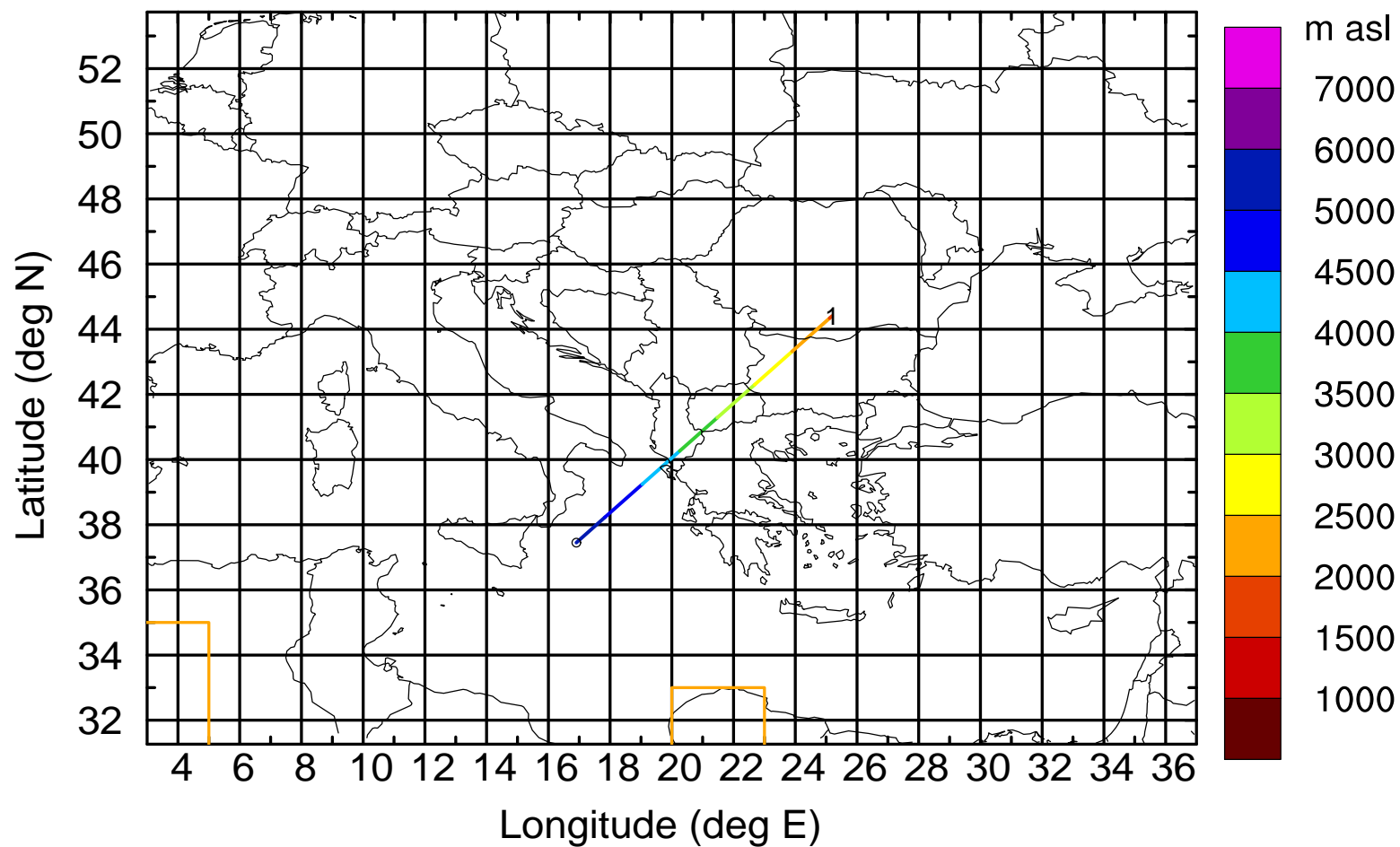
Level #1 of flight 170425a

BWD 20170425/08 -88H = 21/16 UTC



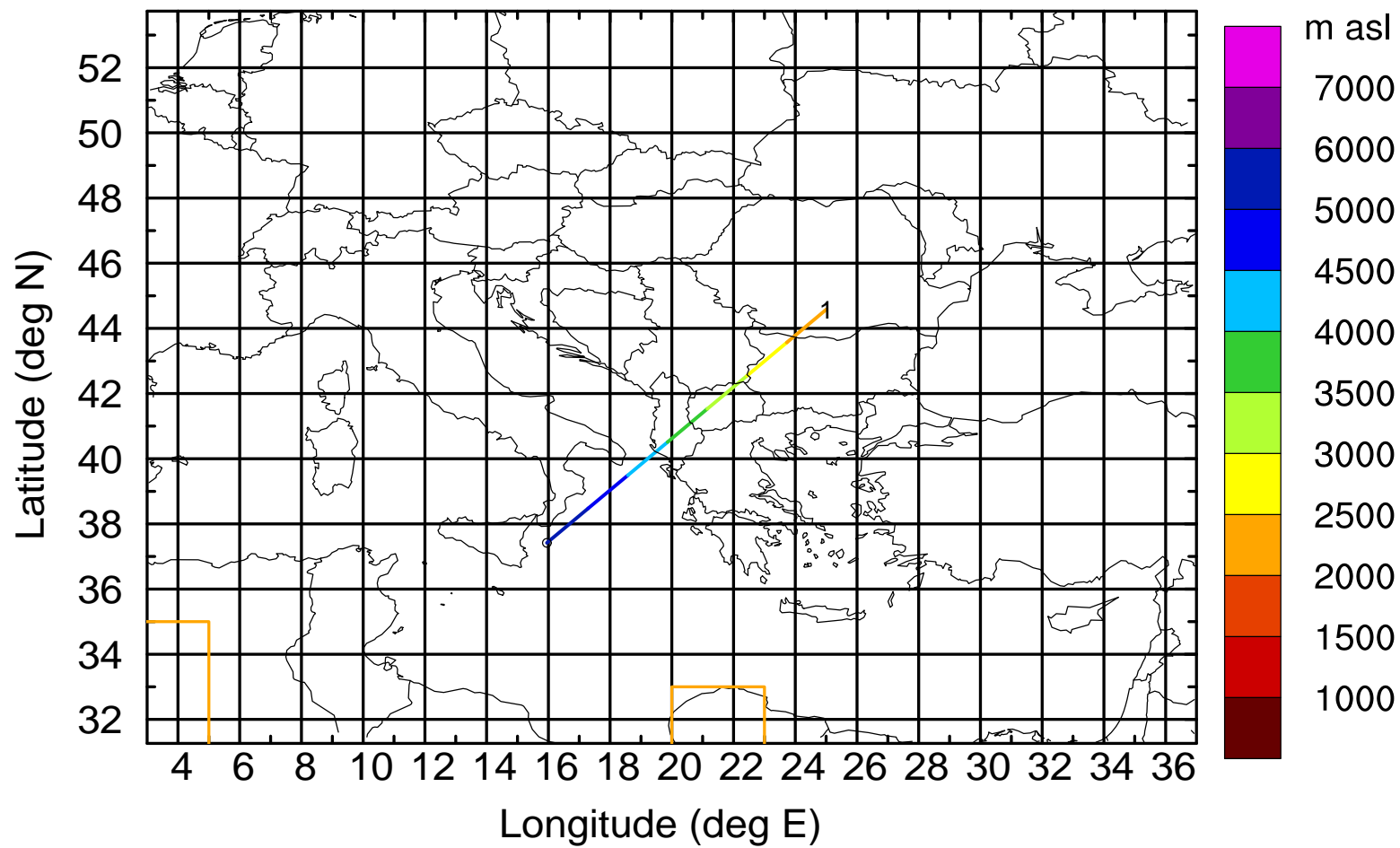
Level #1 of flight 170425a

BWD 20170425/08 -89H = 21/15 UTC



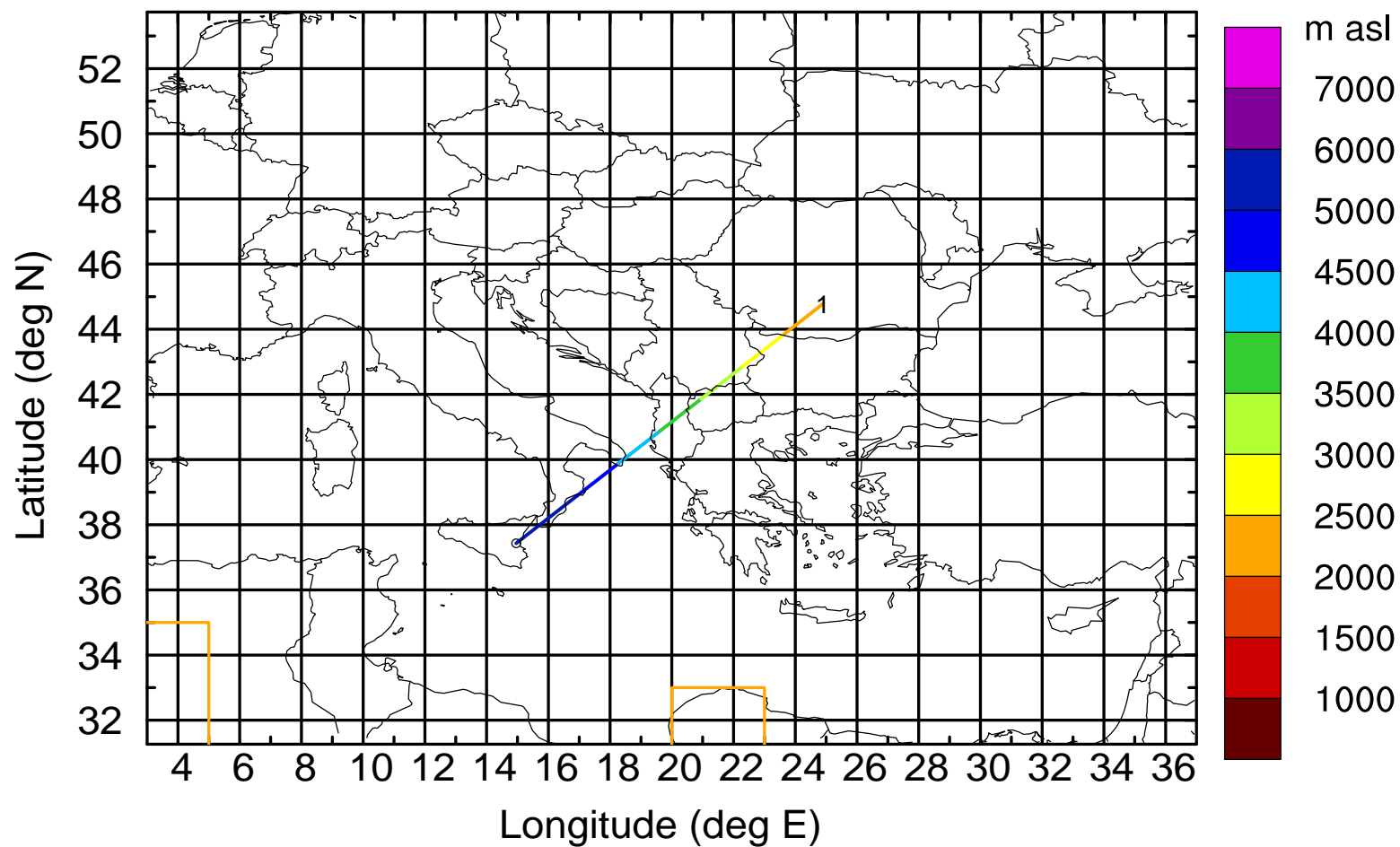
Level #1 of flight 170425a

BWD 20170425/08 -90H = 21/14 UTC



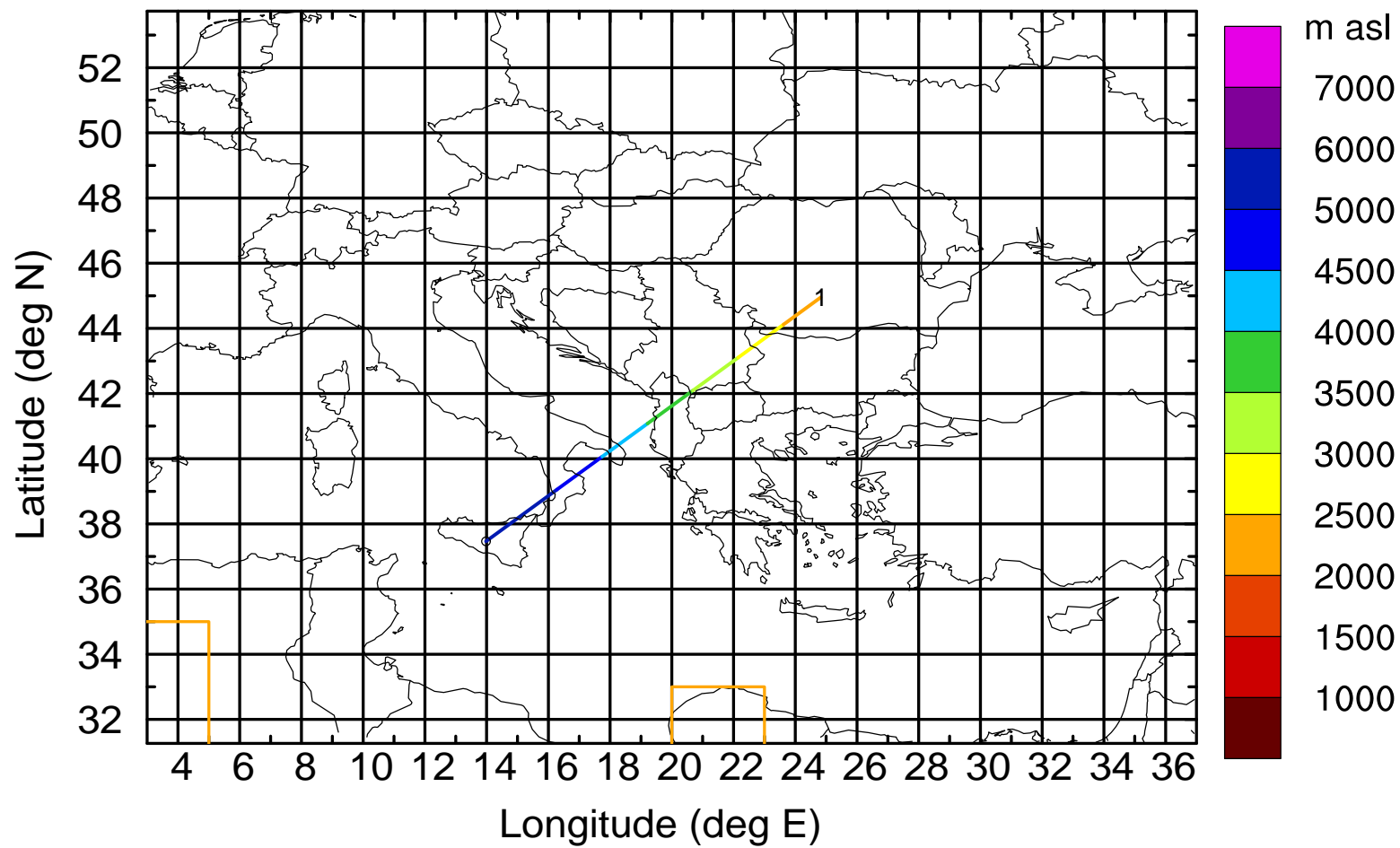
Level #1 of flight 170425a

BWD 20170425/08 -91H = 21/13 UTC



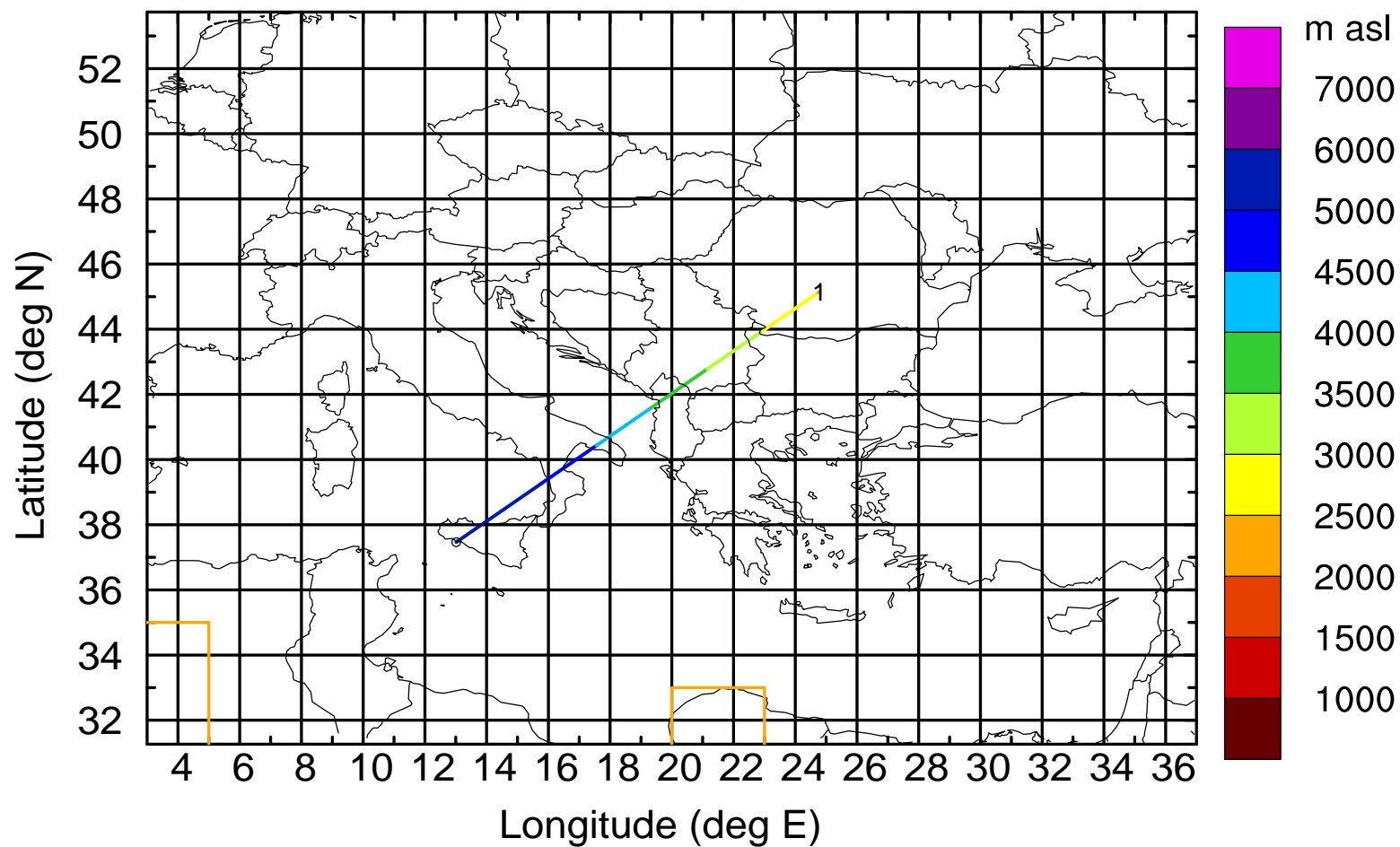
Level #1 of flight 170425a

BWD 20170425/08 -92H = 21/12 UTC



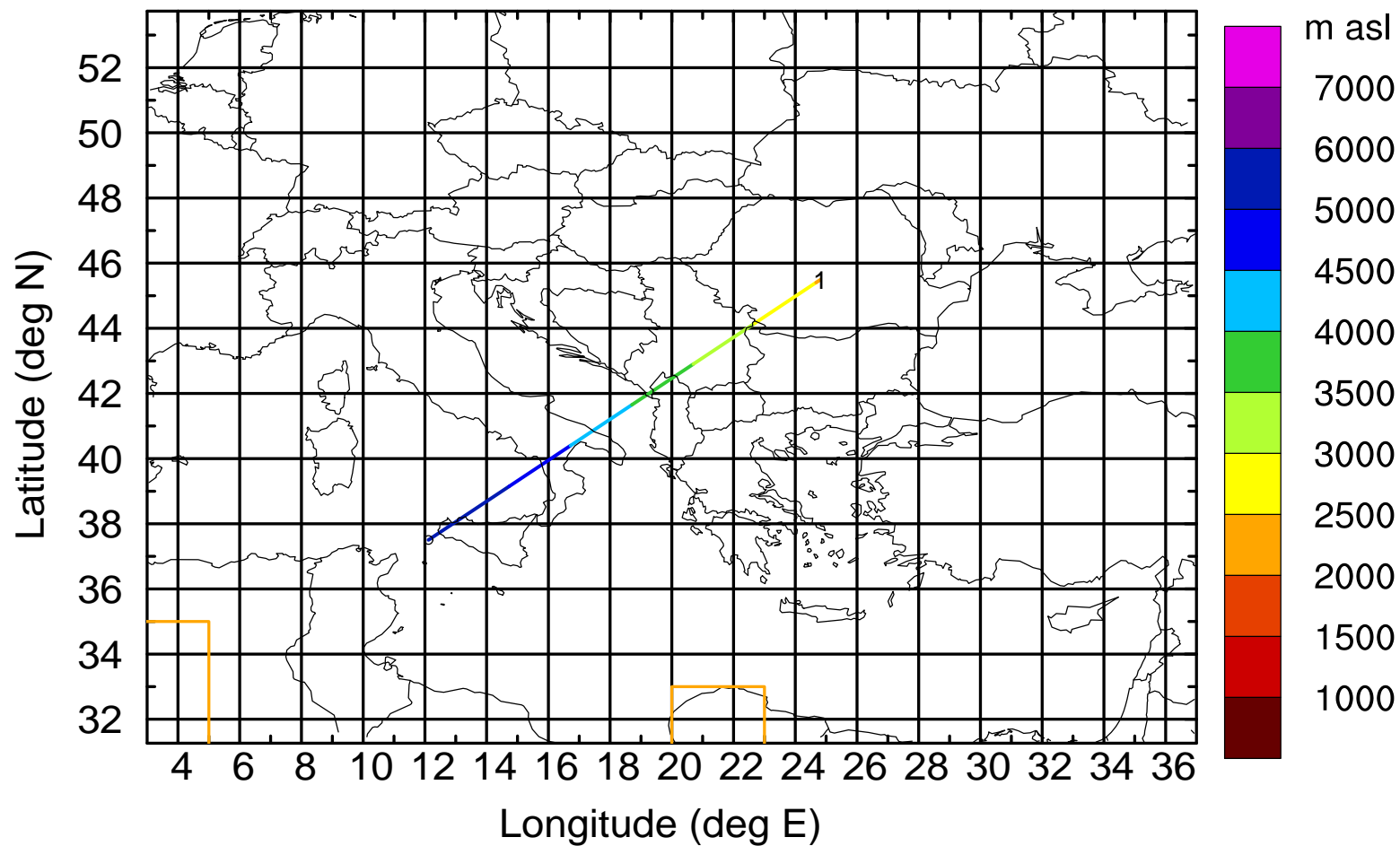
Level #1 of flight 170425a

BWD 20170425/08 -93H = 21/11 UTC



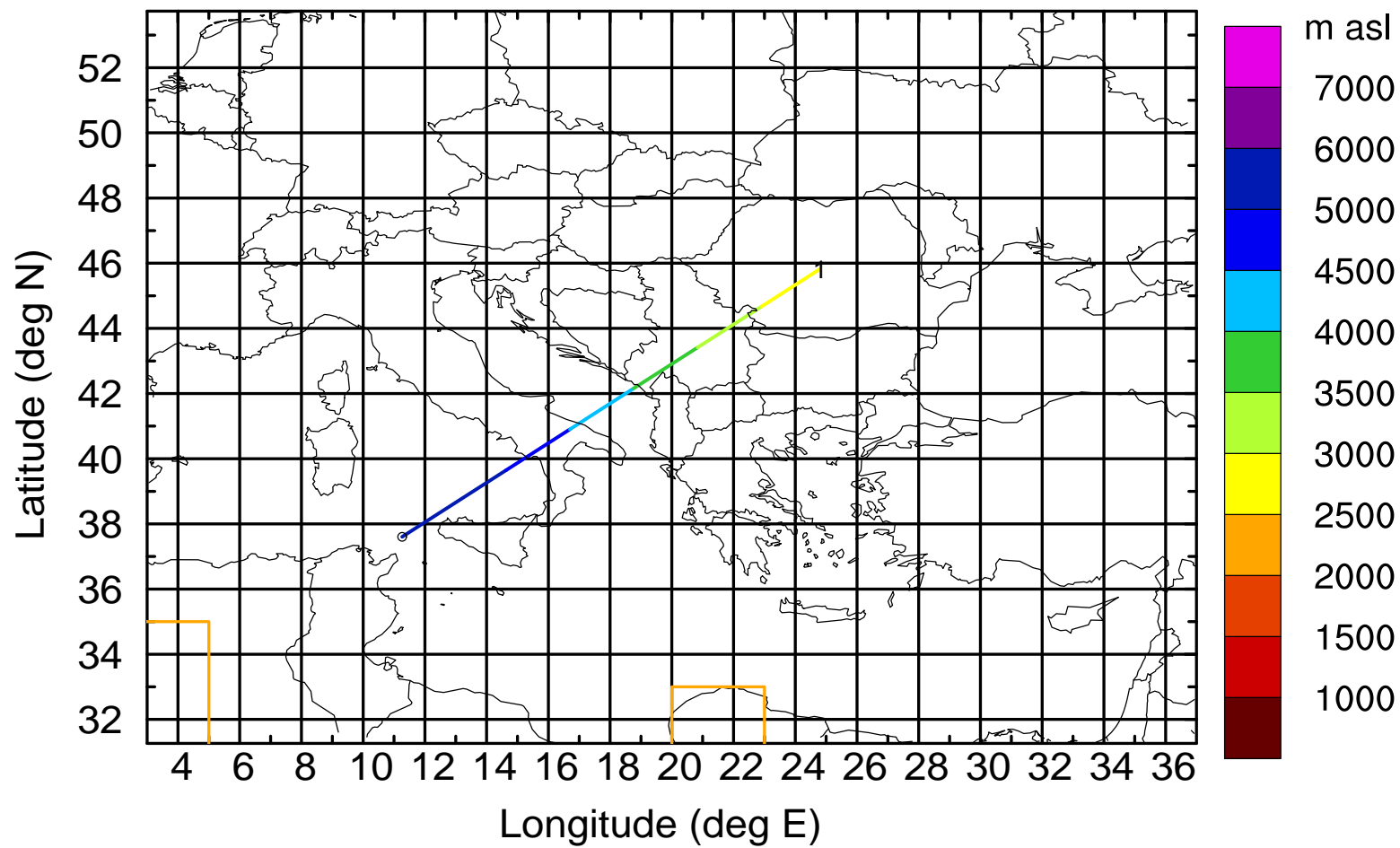
Level #1 of flight 170425a

BWD 20170425/08 -94H = 21/10 UTC



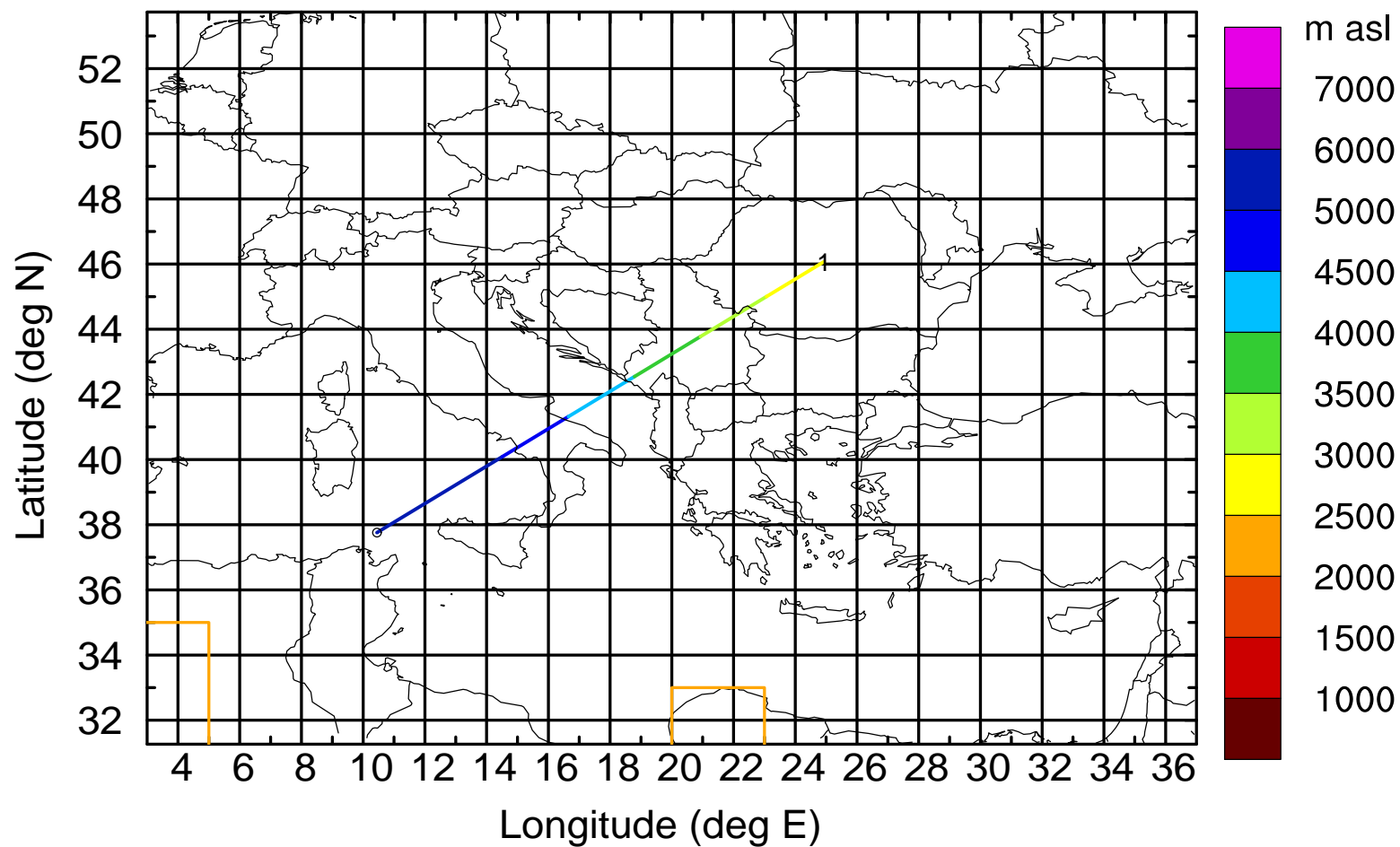
Level #1 of flight 170425a

BWD 20170425/08 -95H = 21/09 UTC



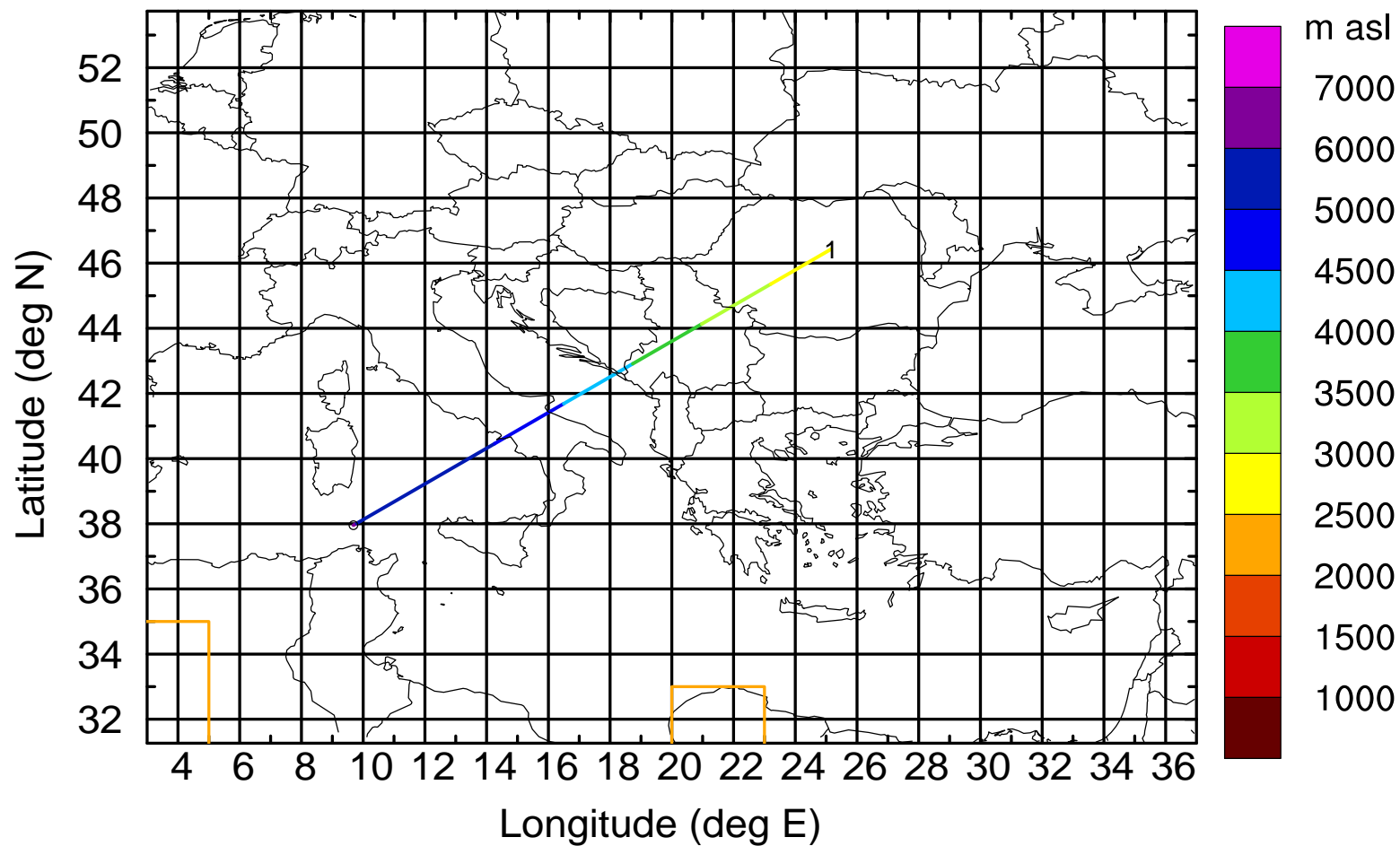
Level #1 of flight 170425a

BWD 20170425/08 -96H = 21/08 UTC



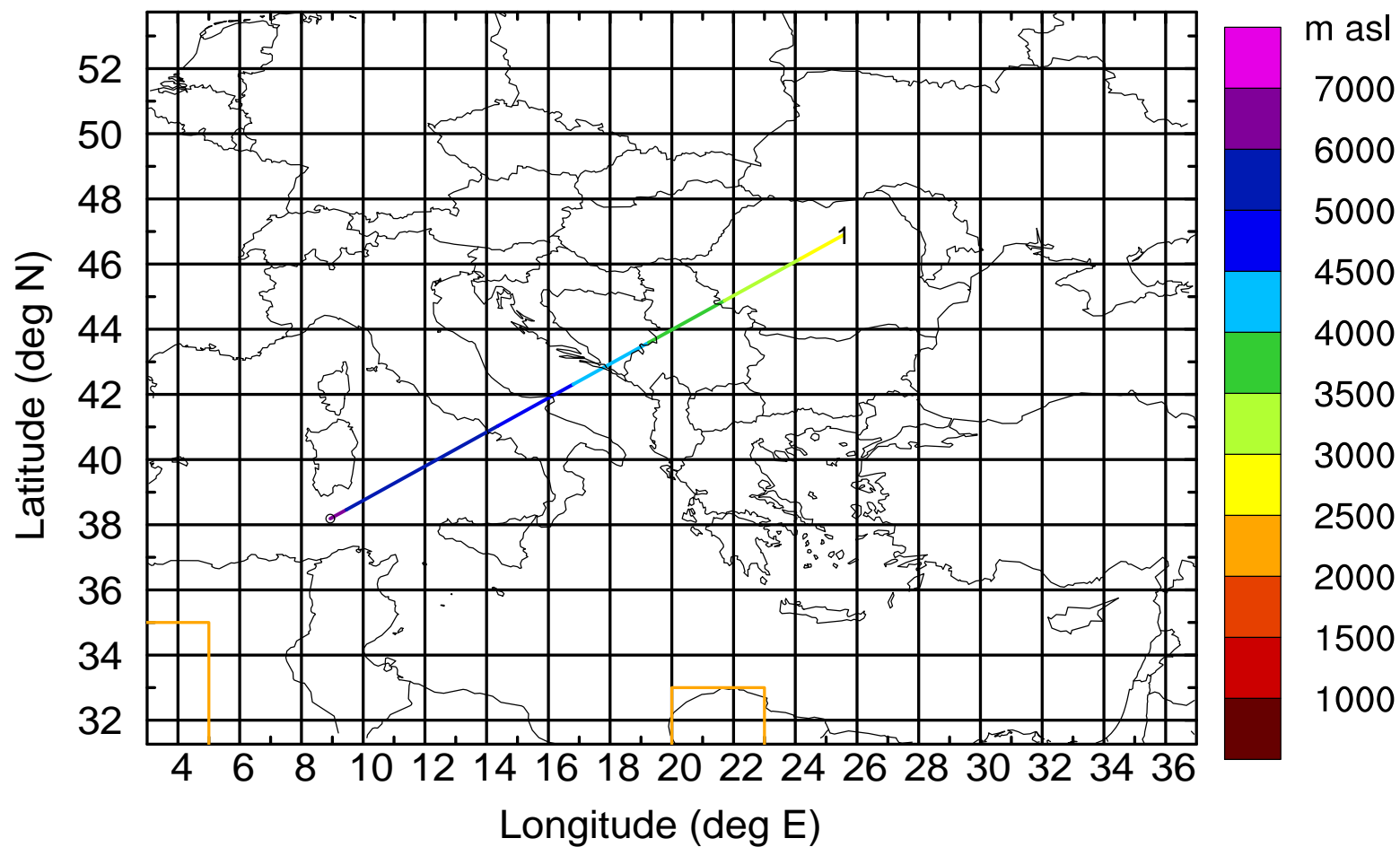
Level #1 of flight 170425a

BWD 20170425/08 -97H = 21/07 UTC



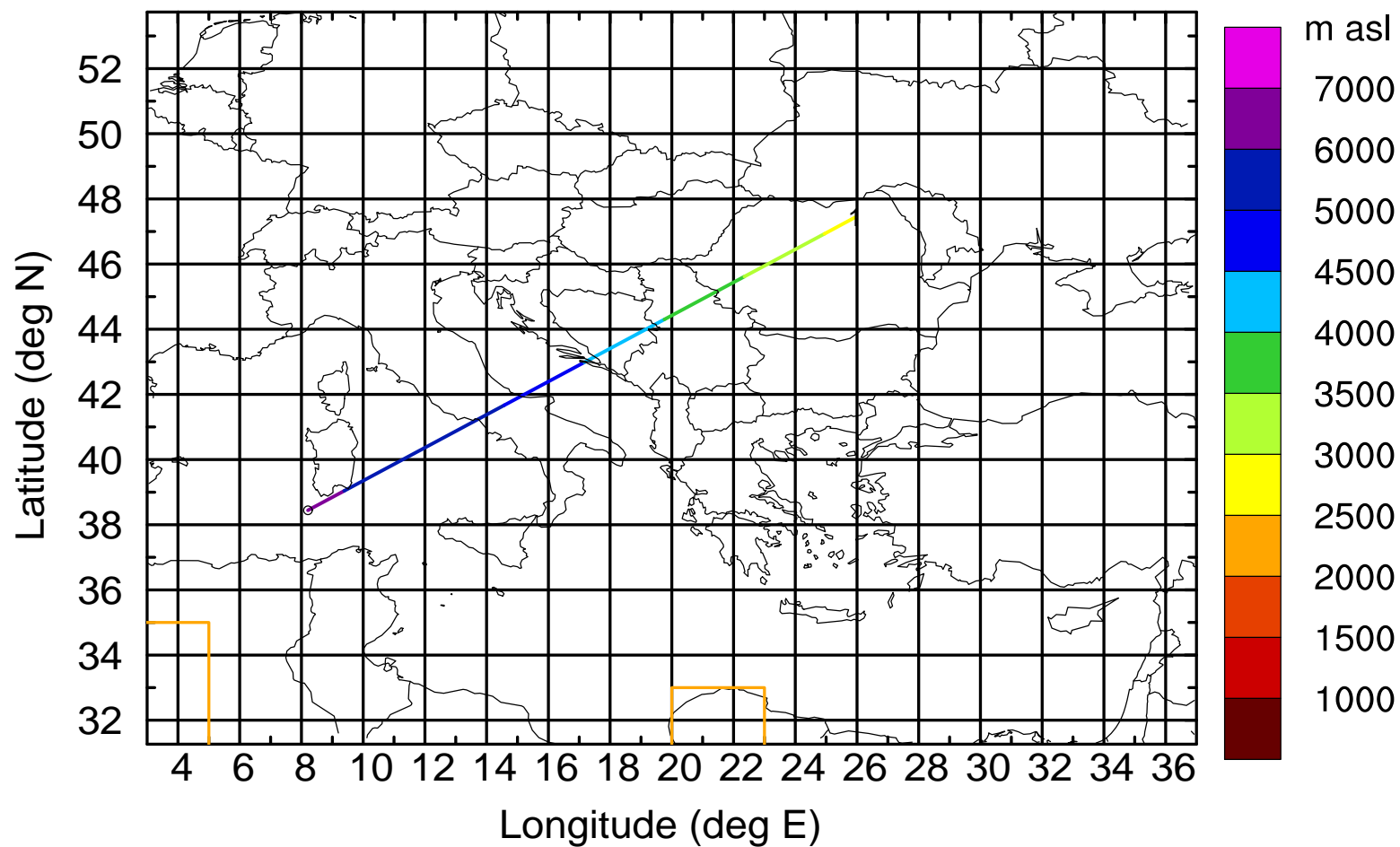
Level #1 of flight 170425a

BWD 20170425/08 -98H = 21/06 UTC



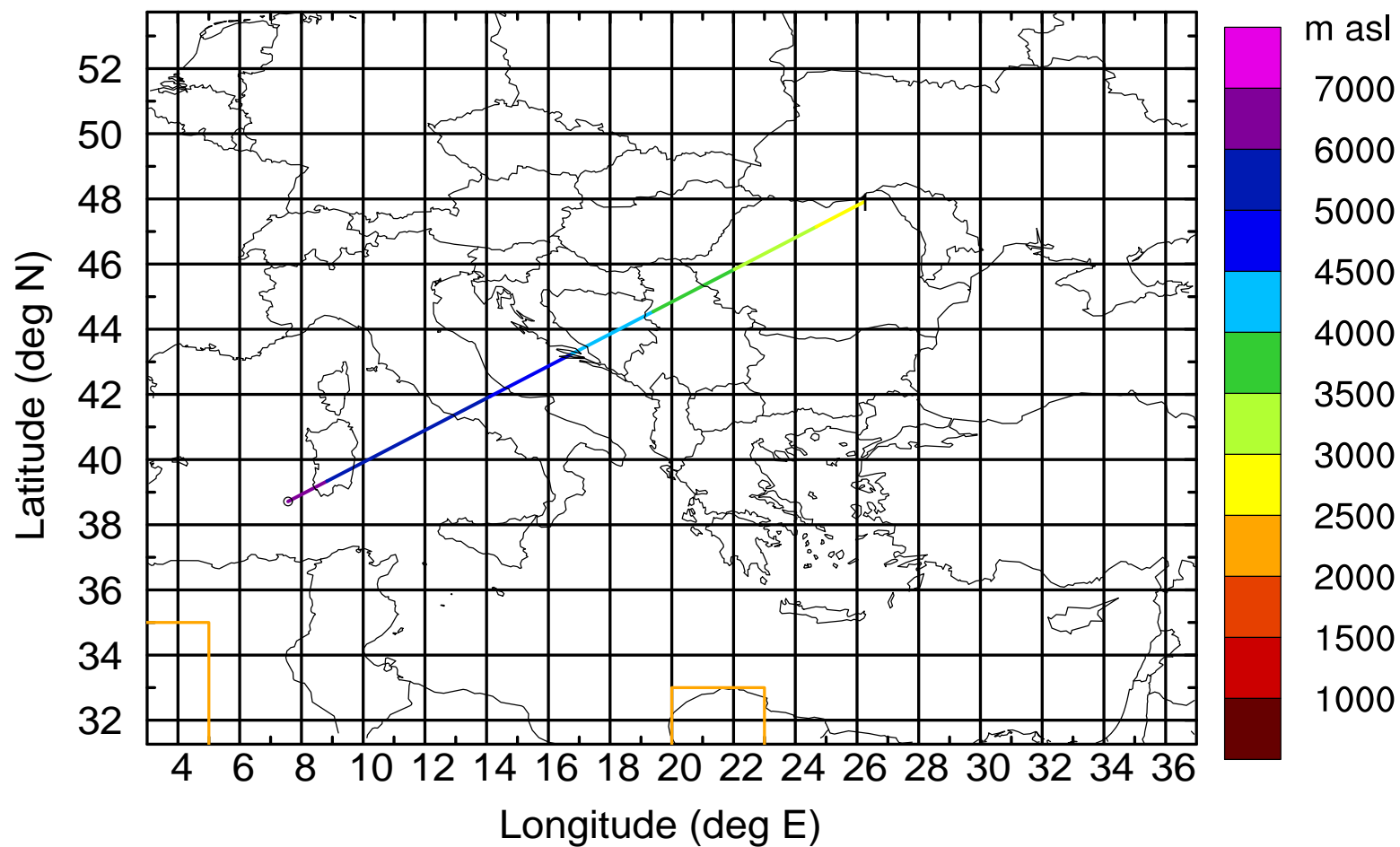
Level #1 of flight 170425a

BWD 20170425/08 -99H = 21/05 UTC



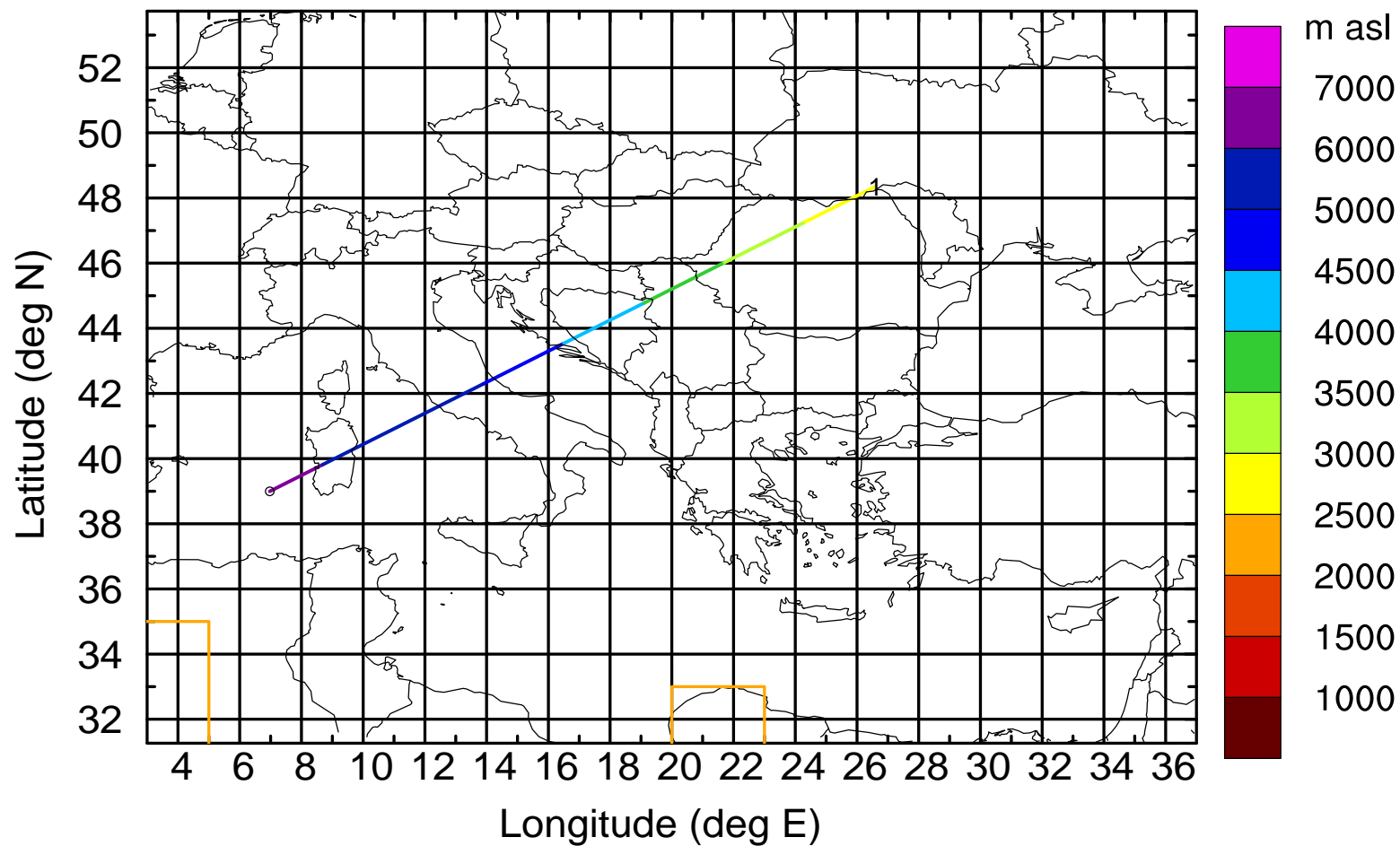
Level #1 of flight 170425a

BWD 20170425/08-100H = 21/04 UTC



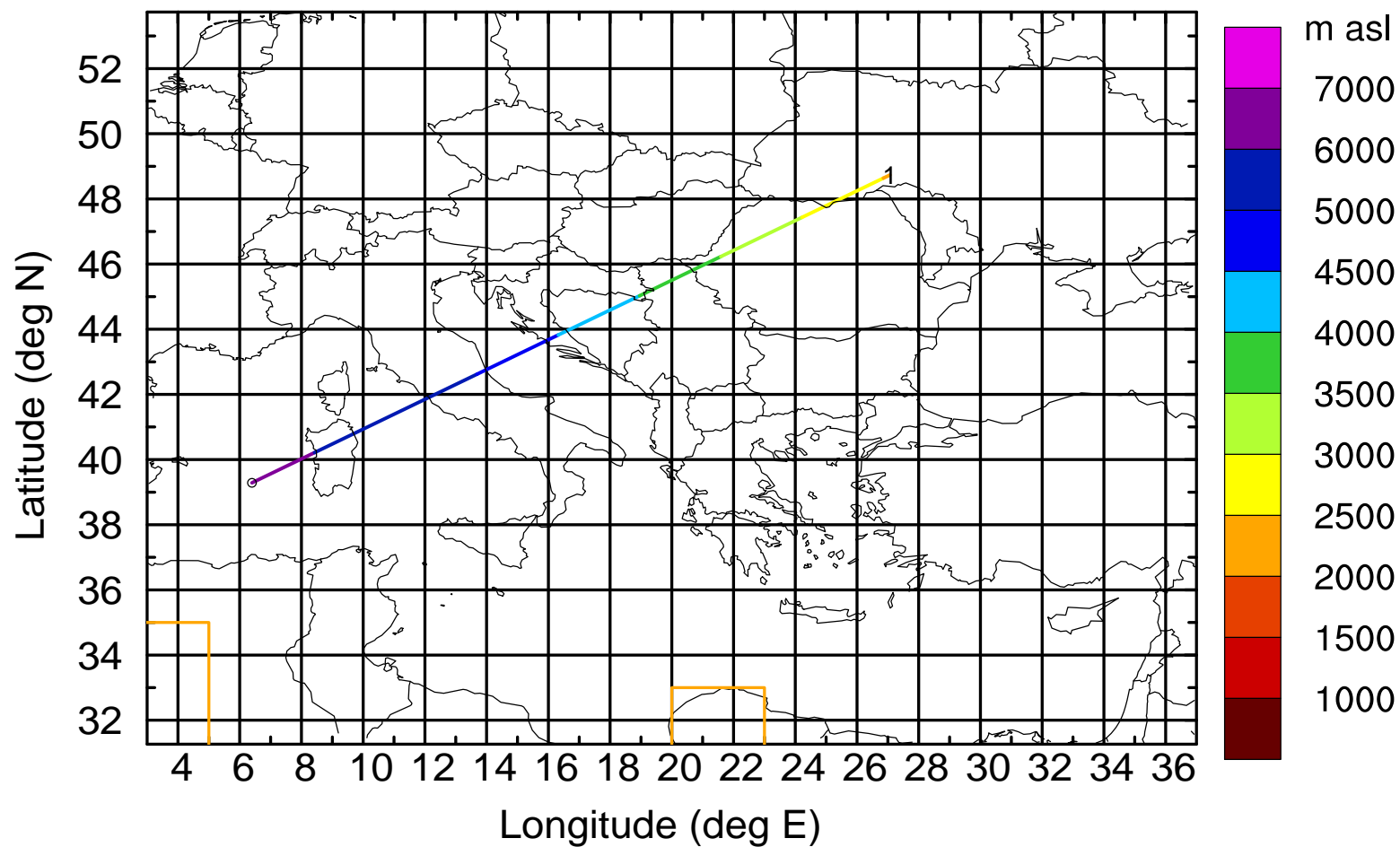
Level #1 of flight 170425a

BWD 20170425/08-101H = 21/03 UTC



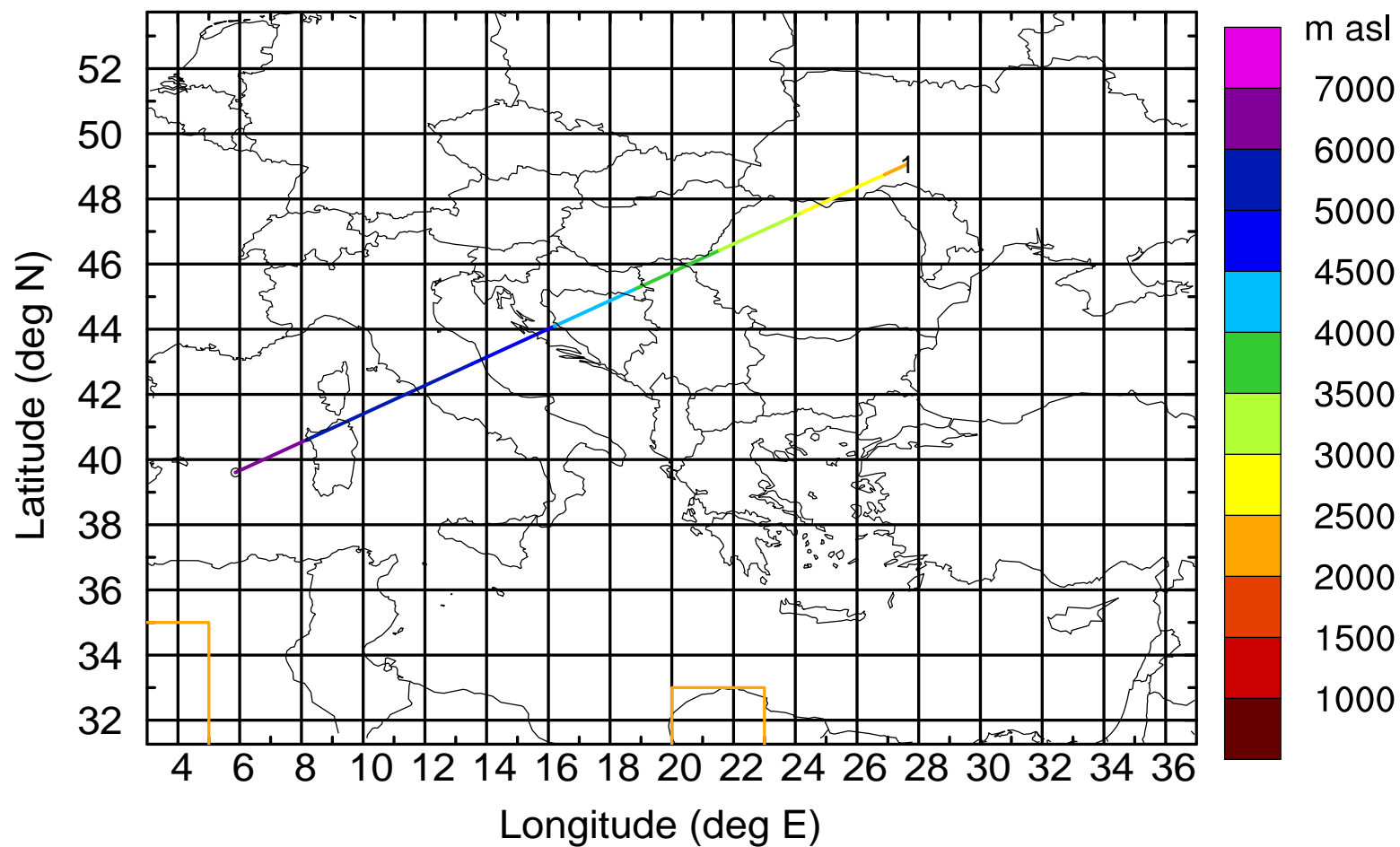
Level #1 of flight 170425a

BWD 20170425/08-102H = 21/02 UTC



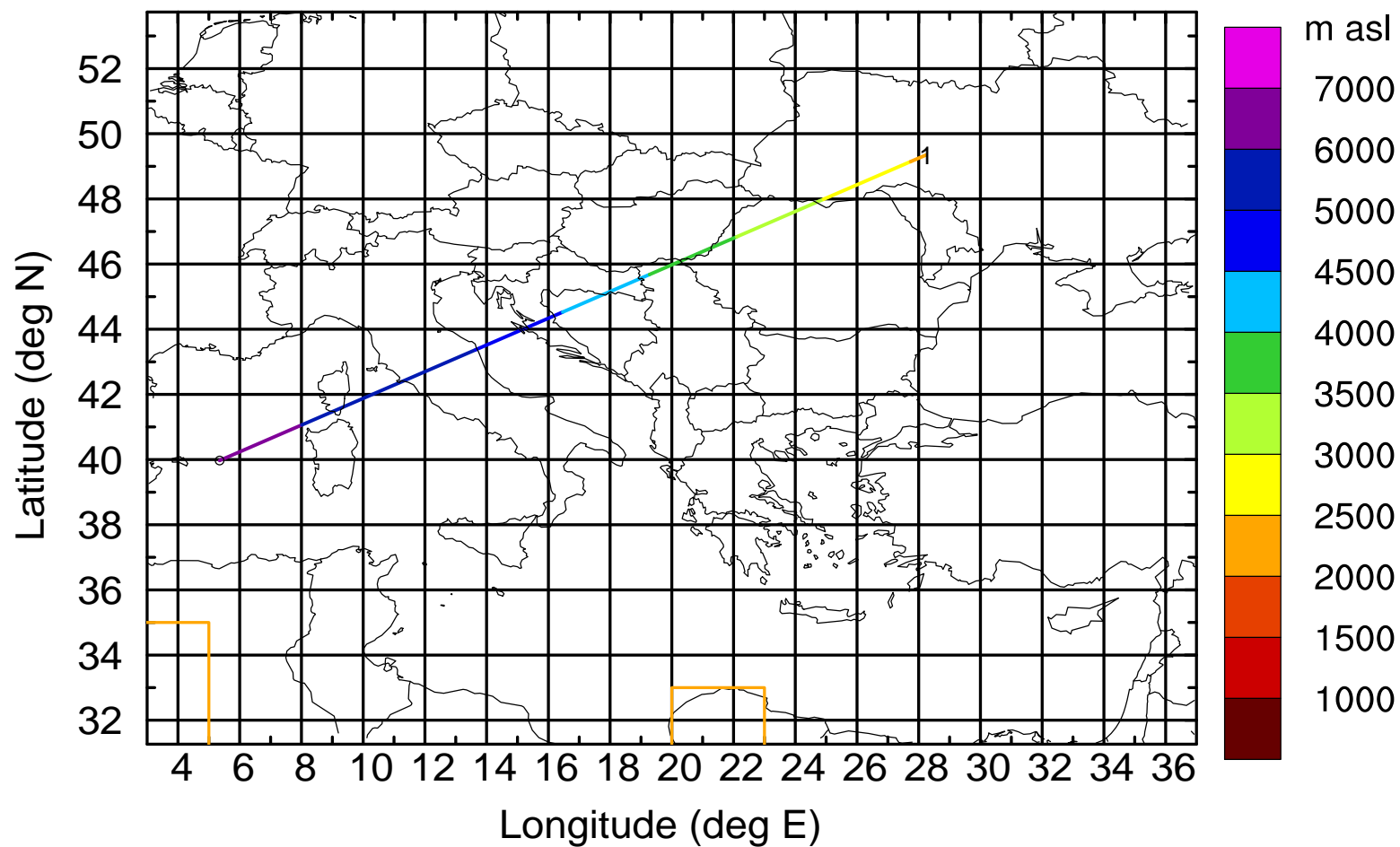
Level #1 of flight 170425a

BWD 20170425/08-103H = 21/01 UTC



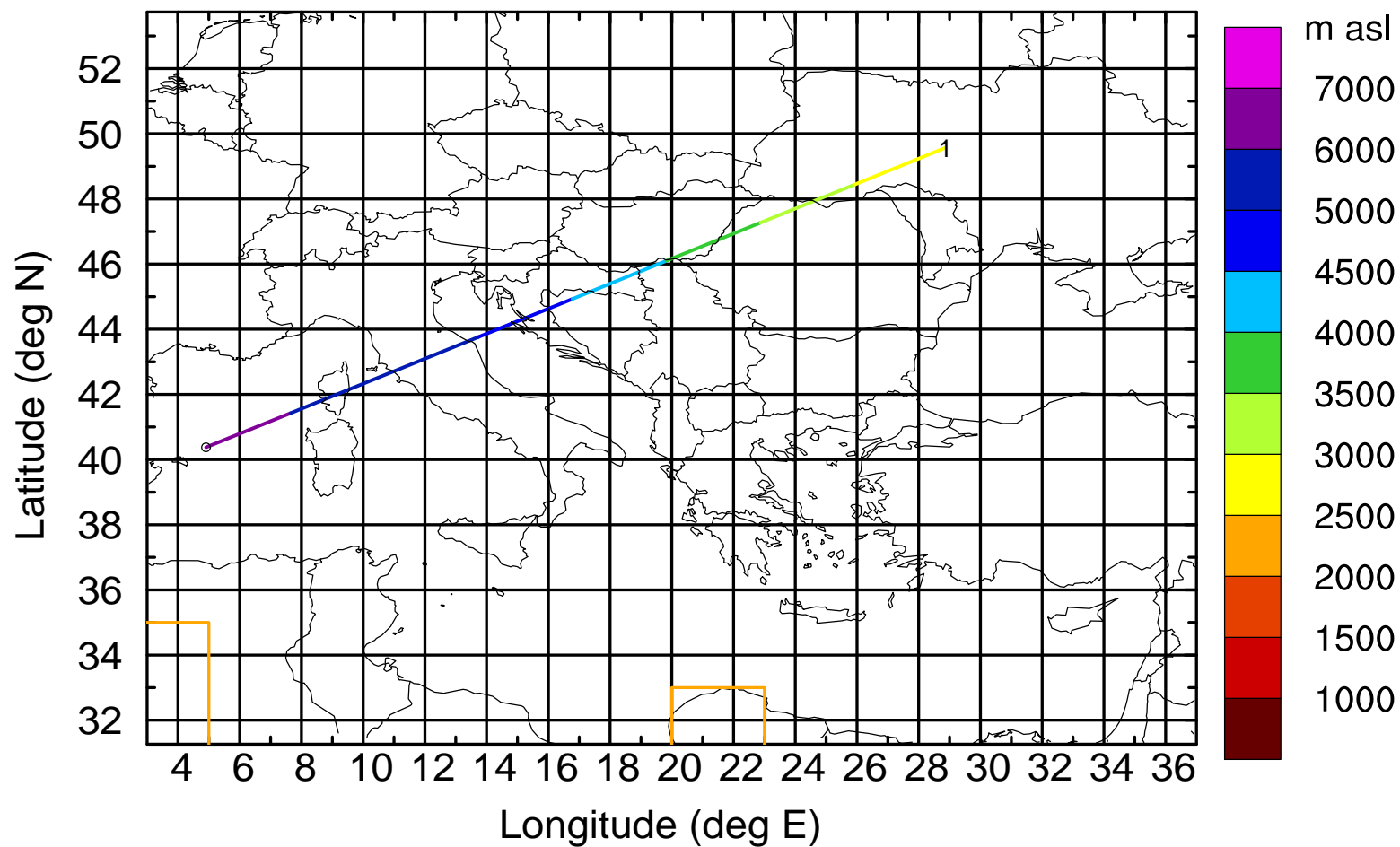
Level #1 of flight 170425a

BWD 20170425/08-104H = 21/00 UTC



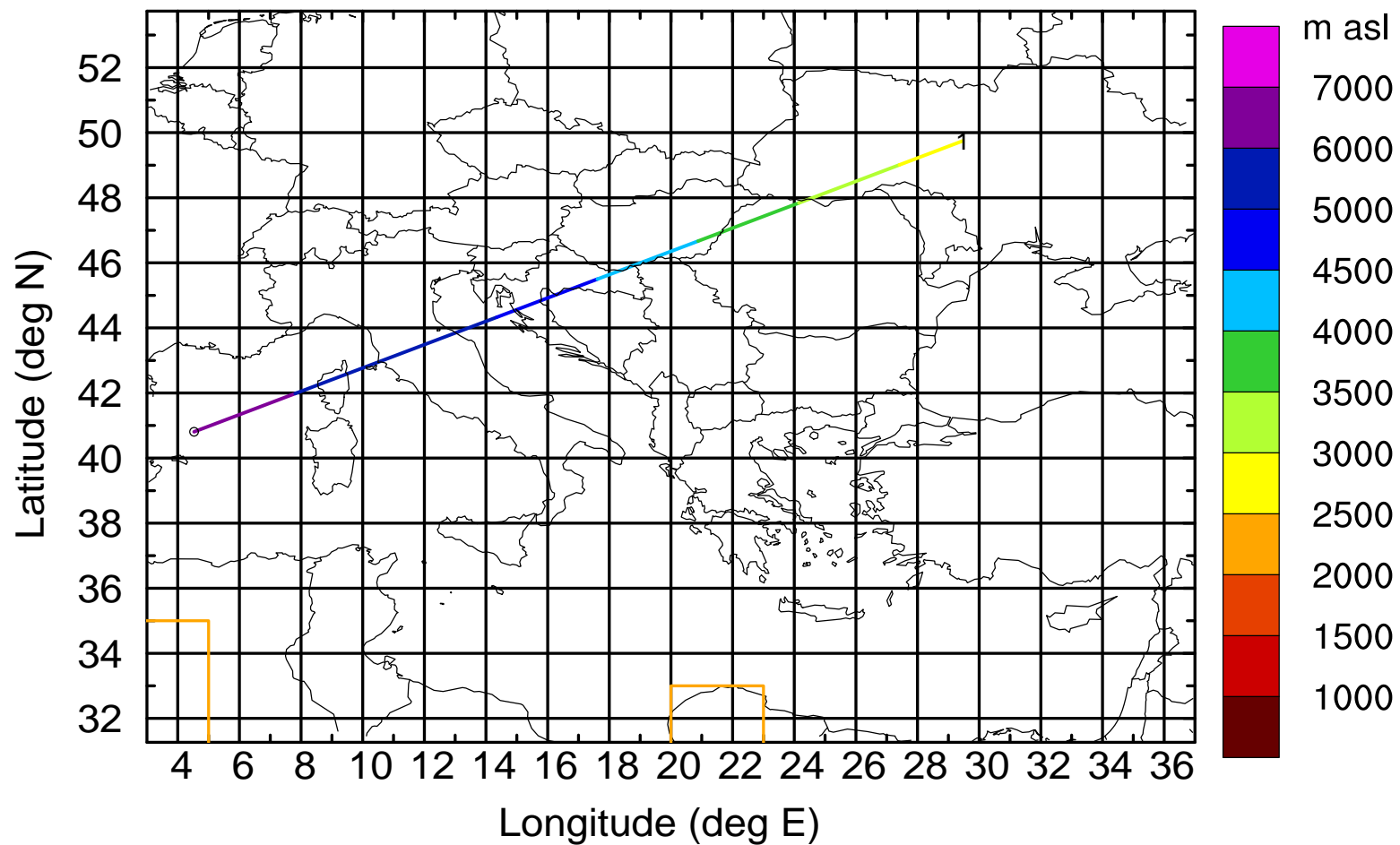
Level #1 of flight 170425a

BWD 20170425/08-105H = 20/23 UTC



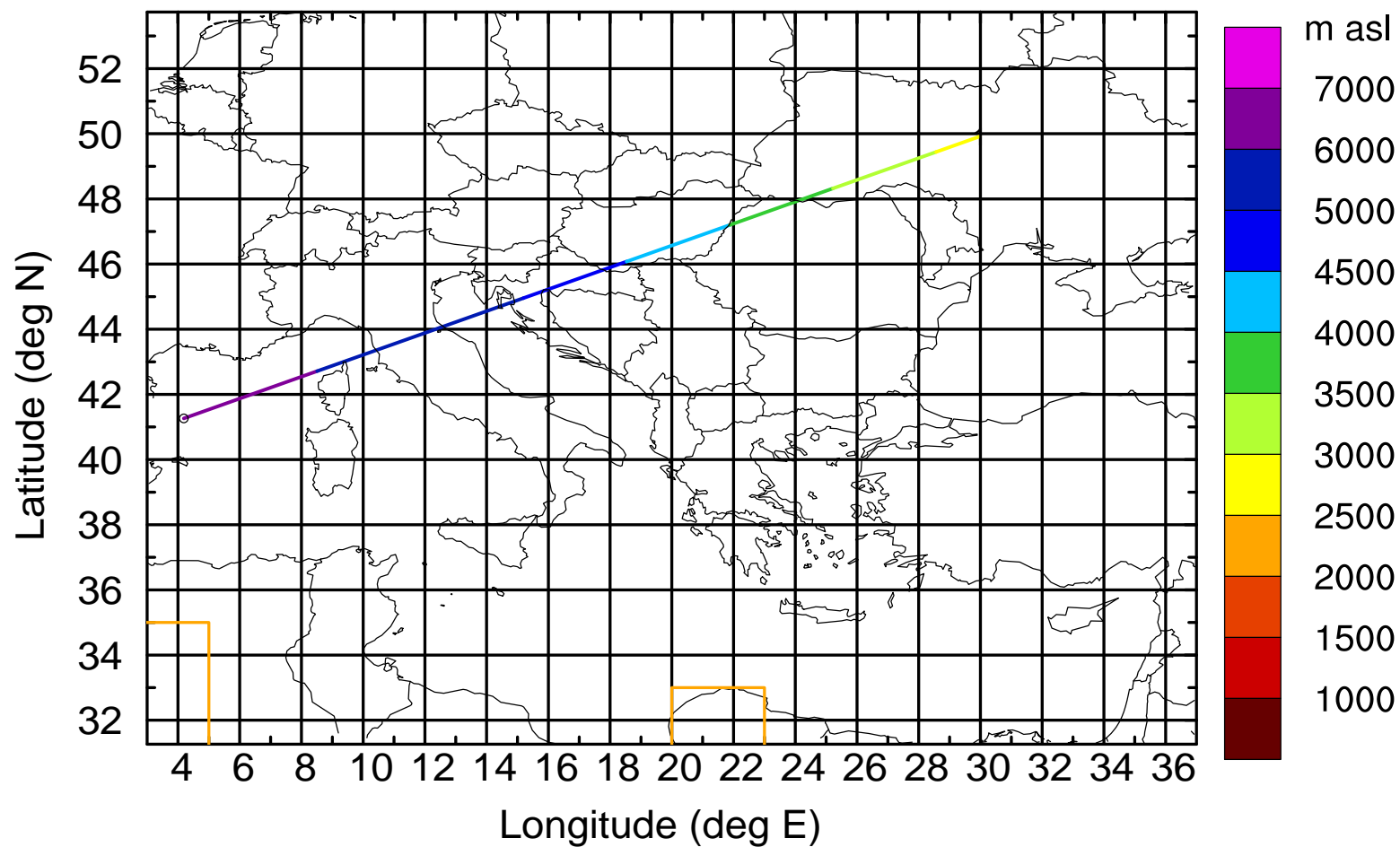
Level #1 of flight 170425a

BWD 20170425/08-106H = 20/22 UTC



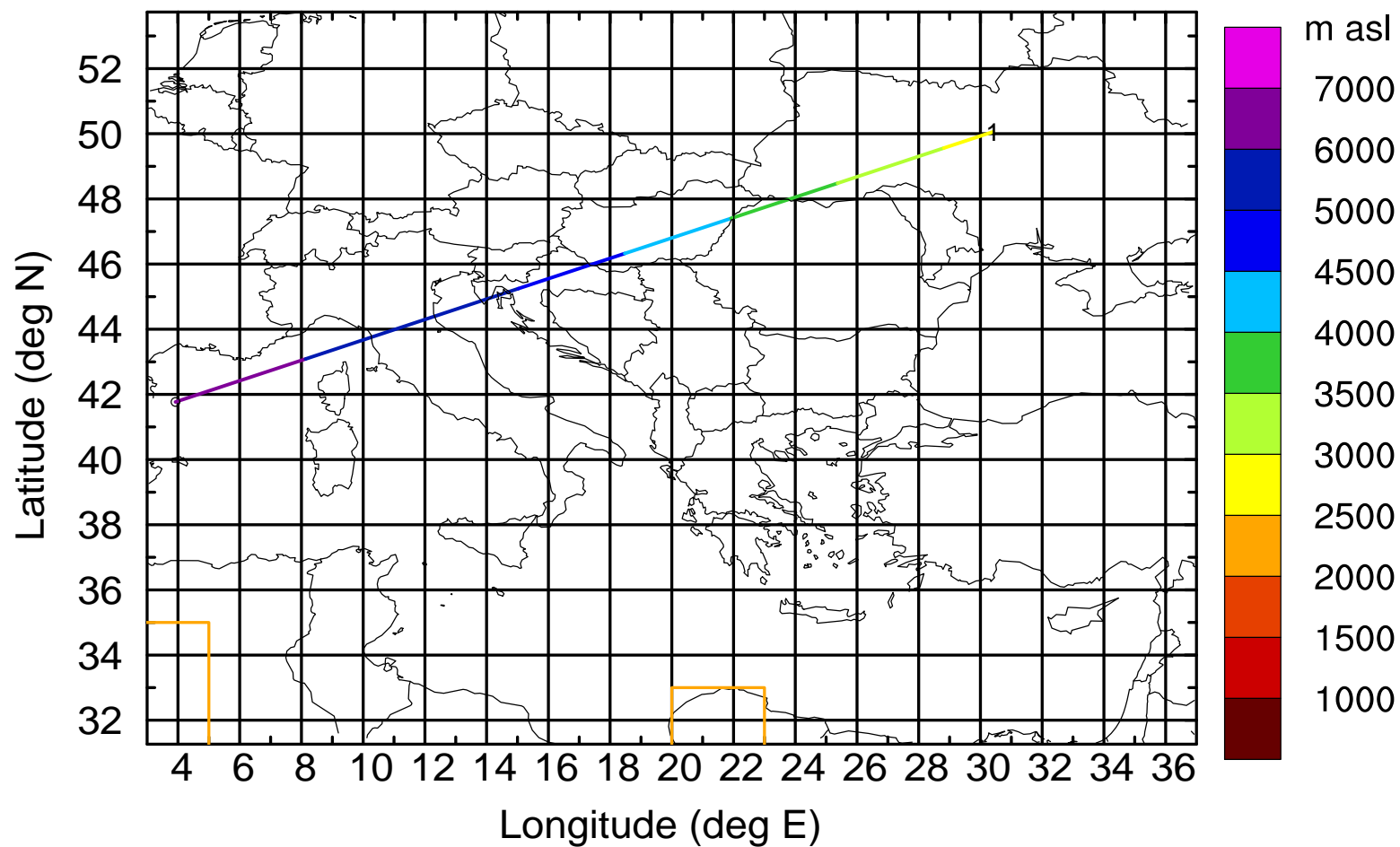
Level #1 of flight 170425a

BWD 20170425/08-107H = 20/21 UTC



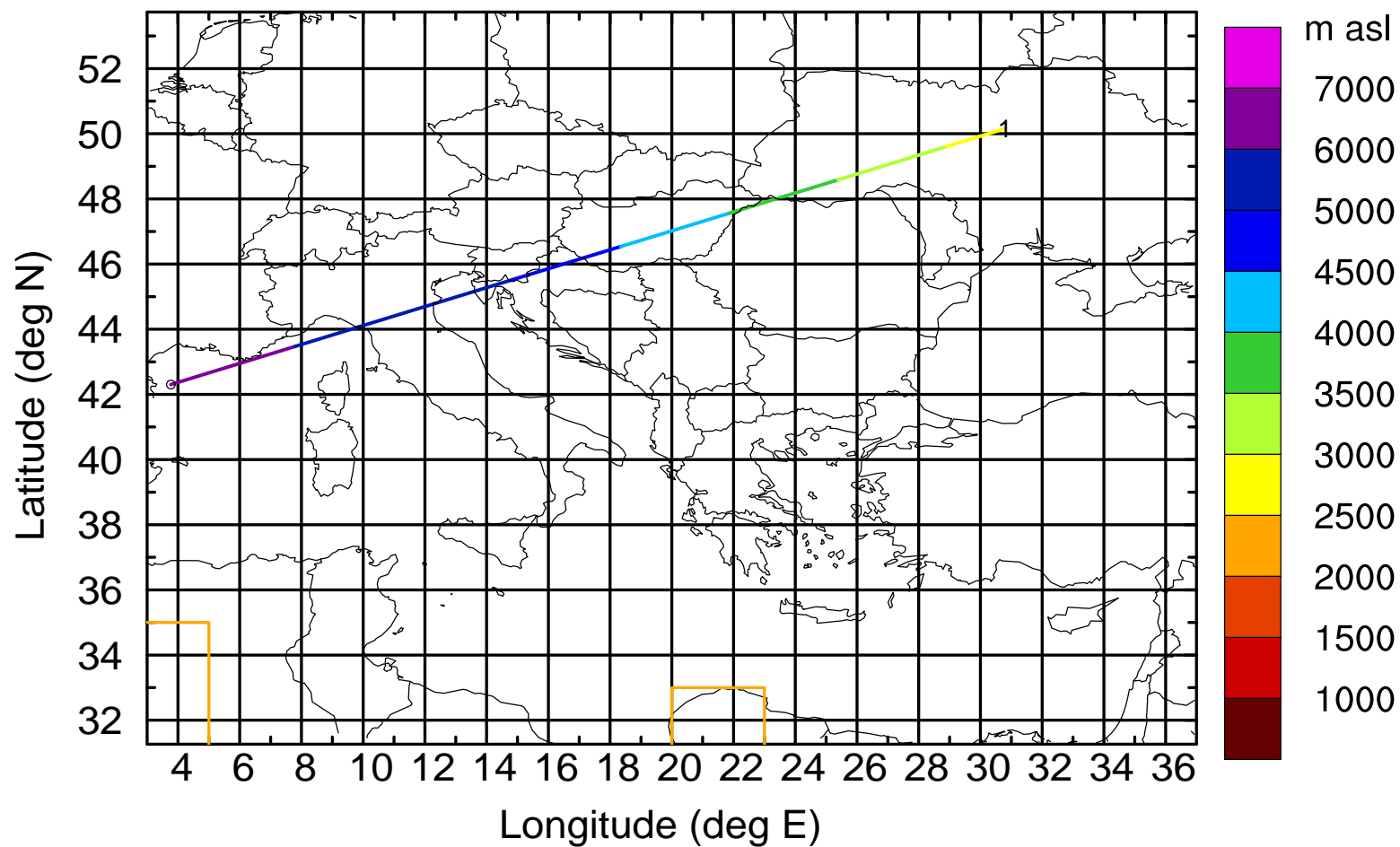
Level #1 of flight 170425a

BWD 20170425/08-108H = 20/20 UTC



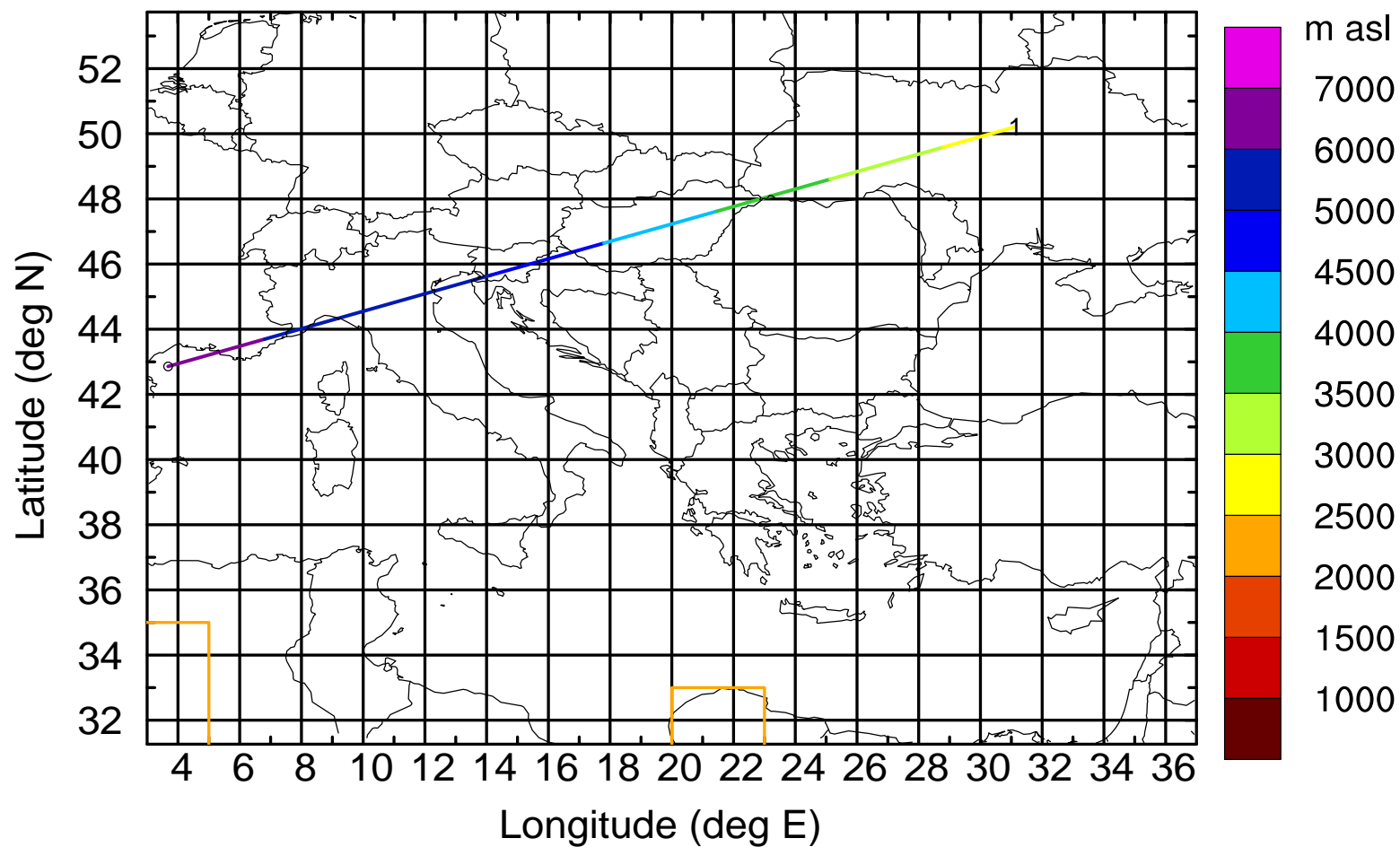
Level #1 of flight 170425a

BWD 20170425/08-109H = 20/19 UTC



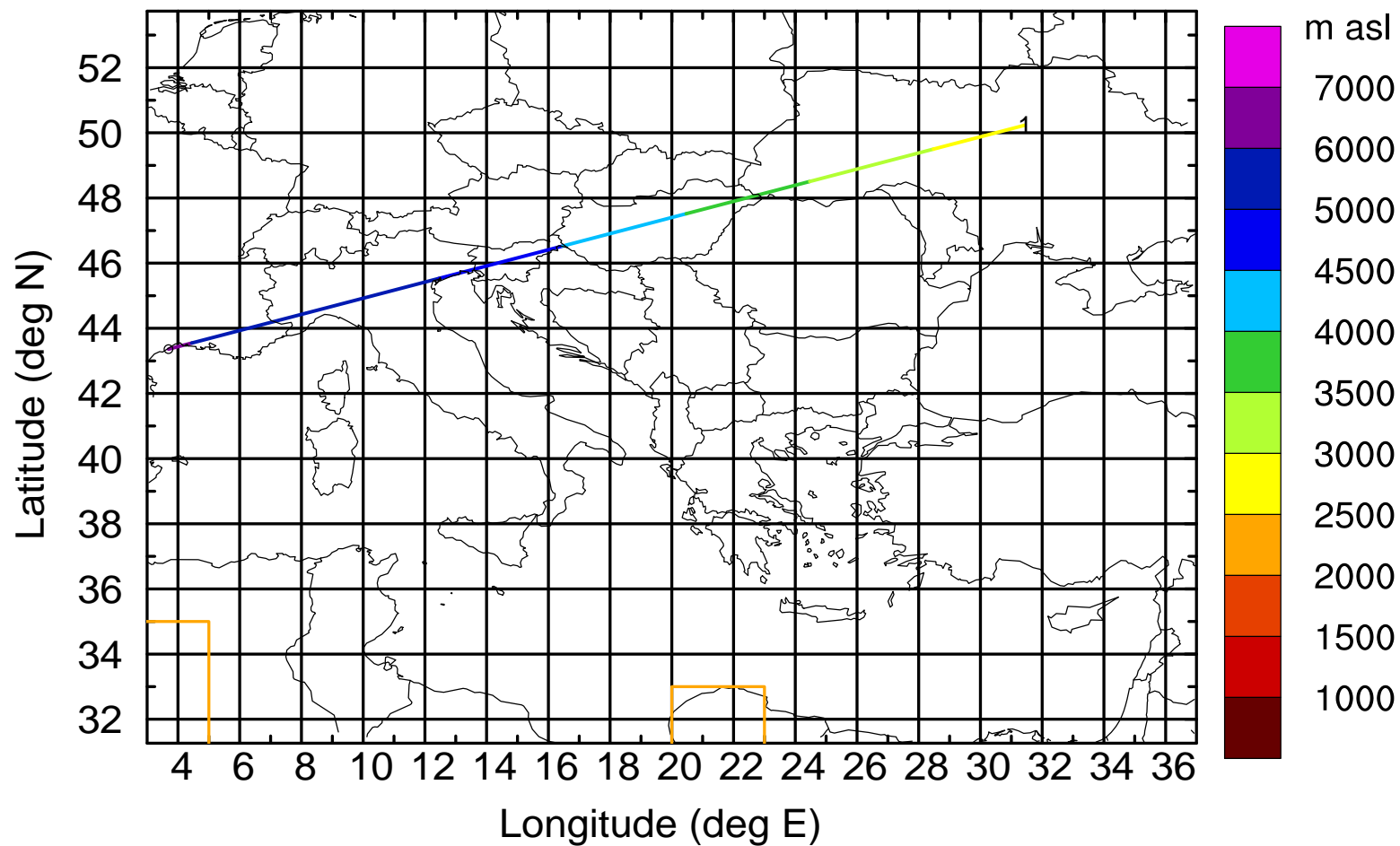
Level #1 of flight 170425a

BWD 20170425/08-110H = 20/18 UTC



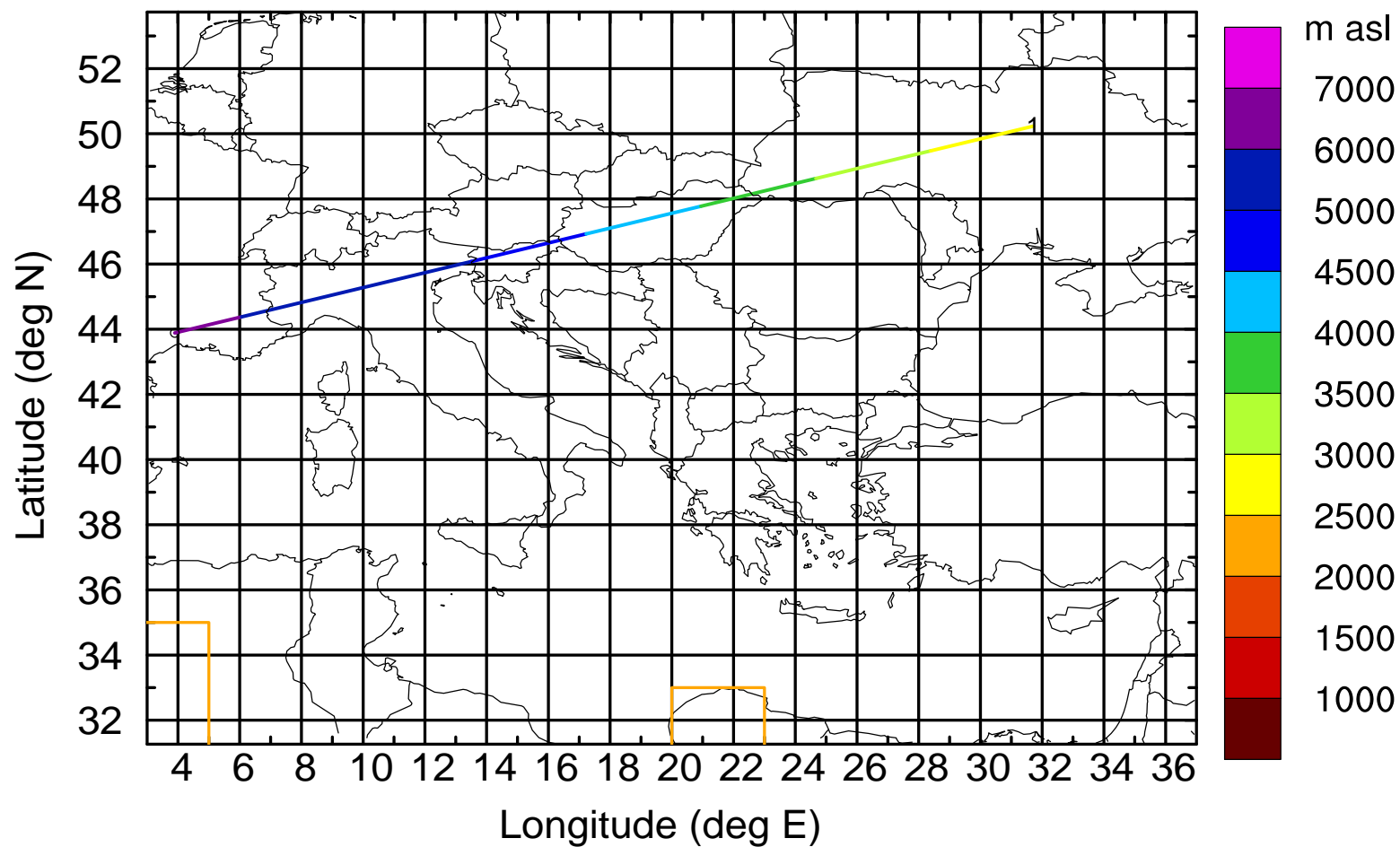
Level #1 of flight 170425a

BWD 20170425/08-111H = 20/17 UTC



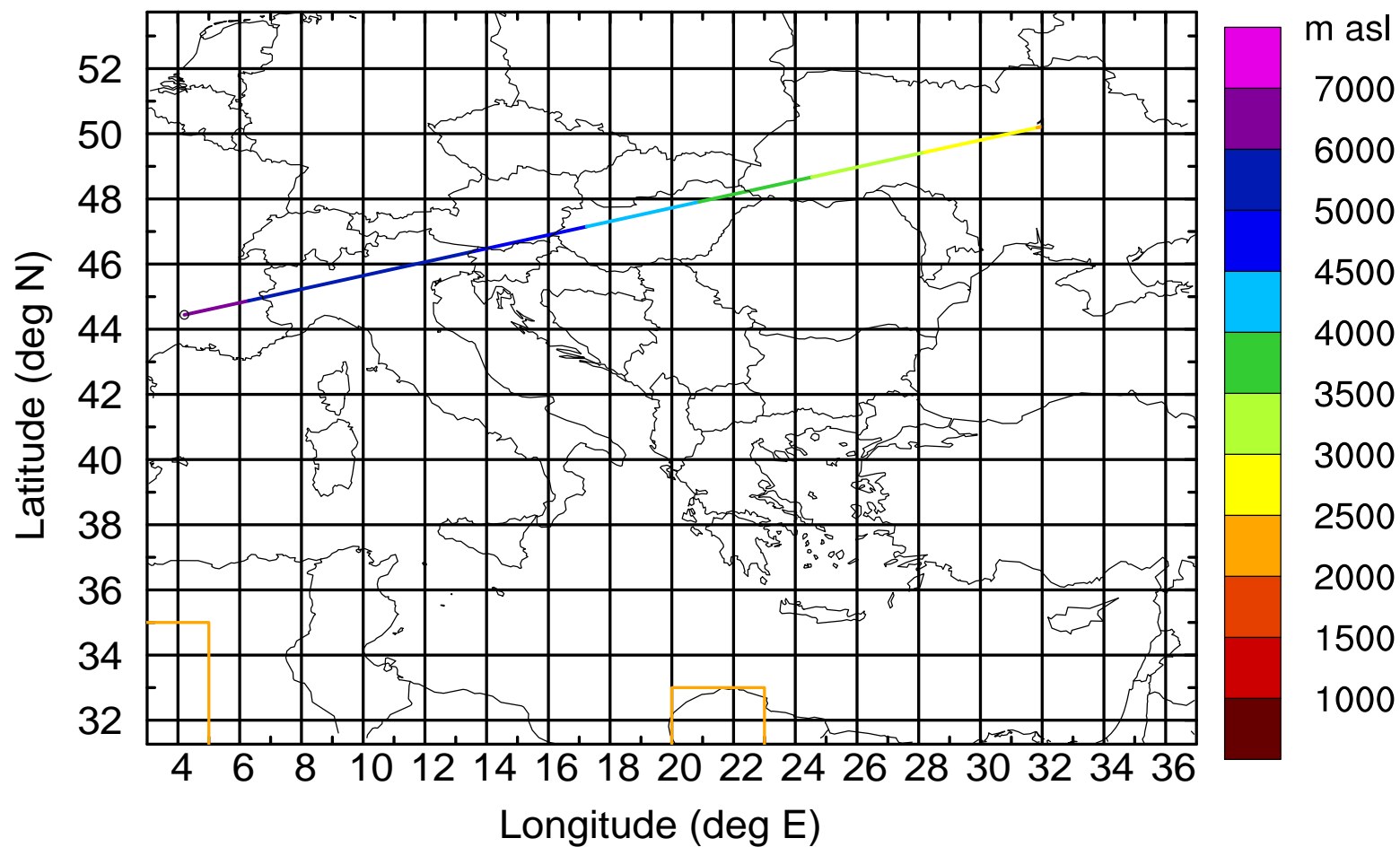
Level #1 of flight 170425a

BWD 20170425/08-112H = 20/16 UTC



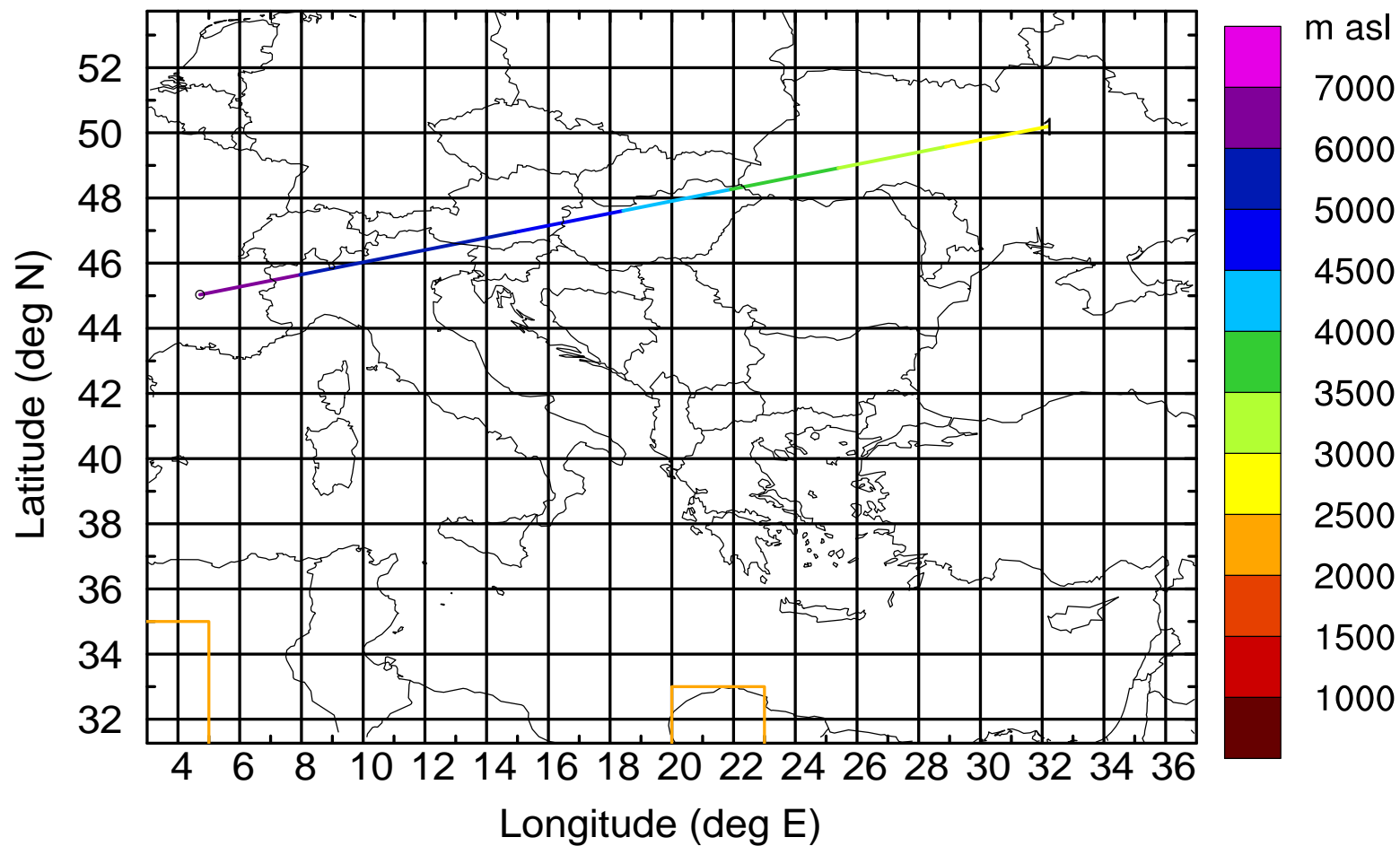
Level #1 of flight 170425a

BWD 20170425/08-113H = 20/15 UTC



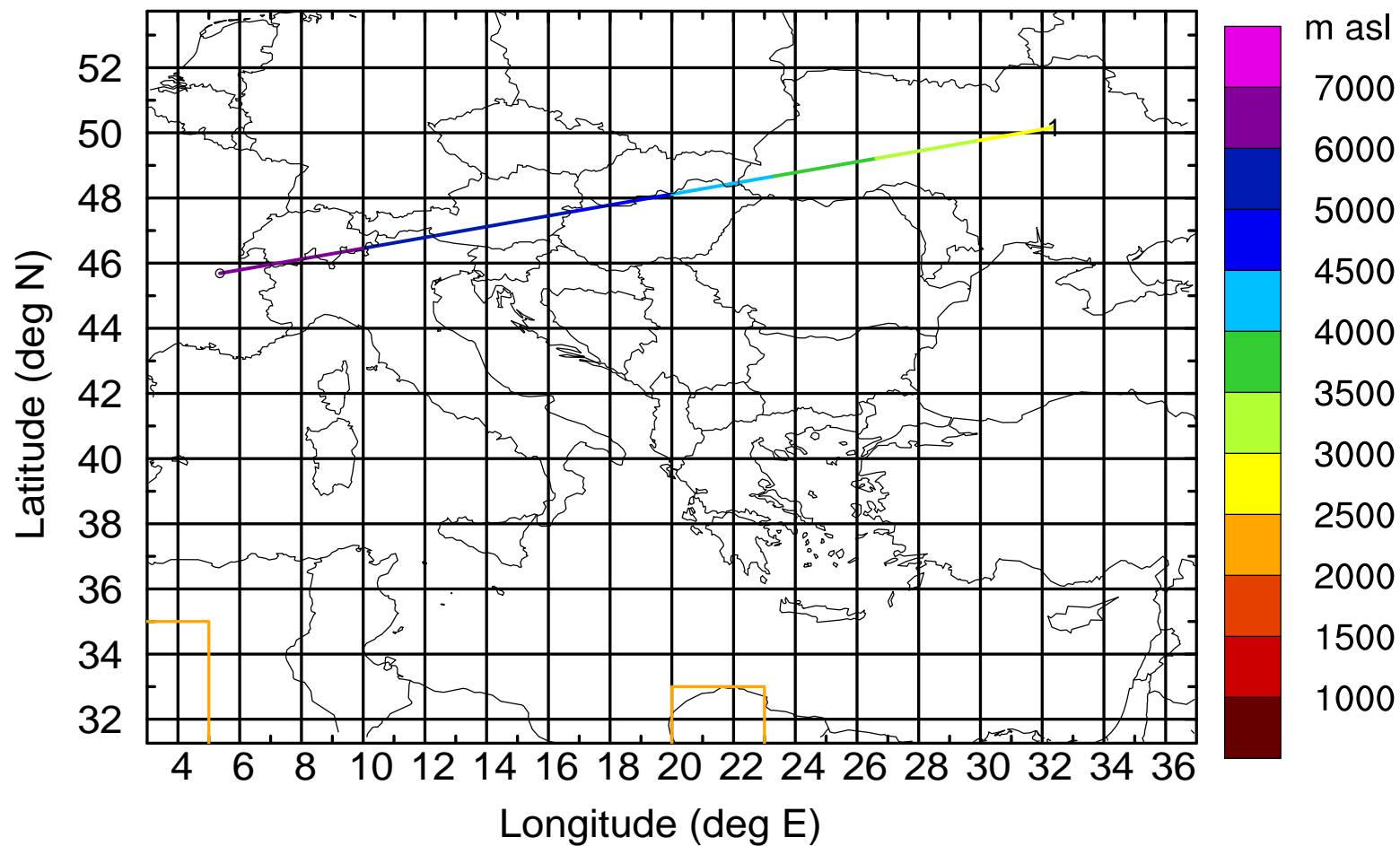
Level #1 of flight 170425a

BWD 20170425/08-114H = 20/14 UTC



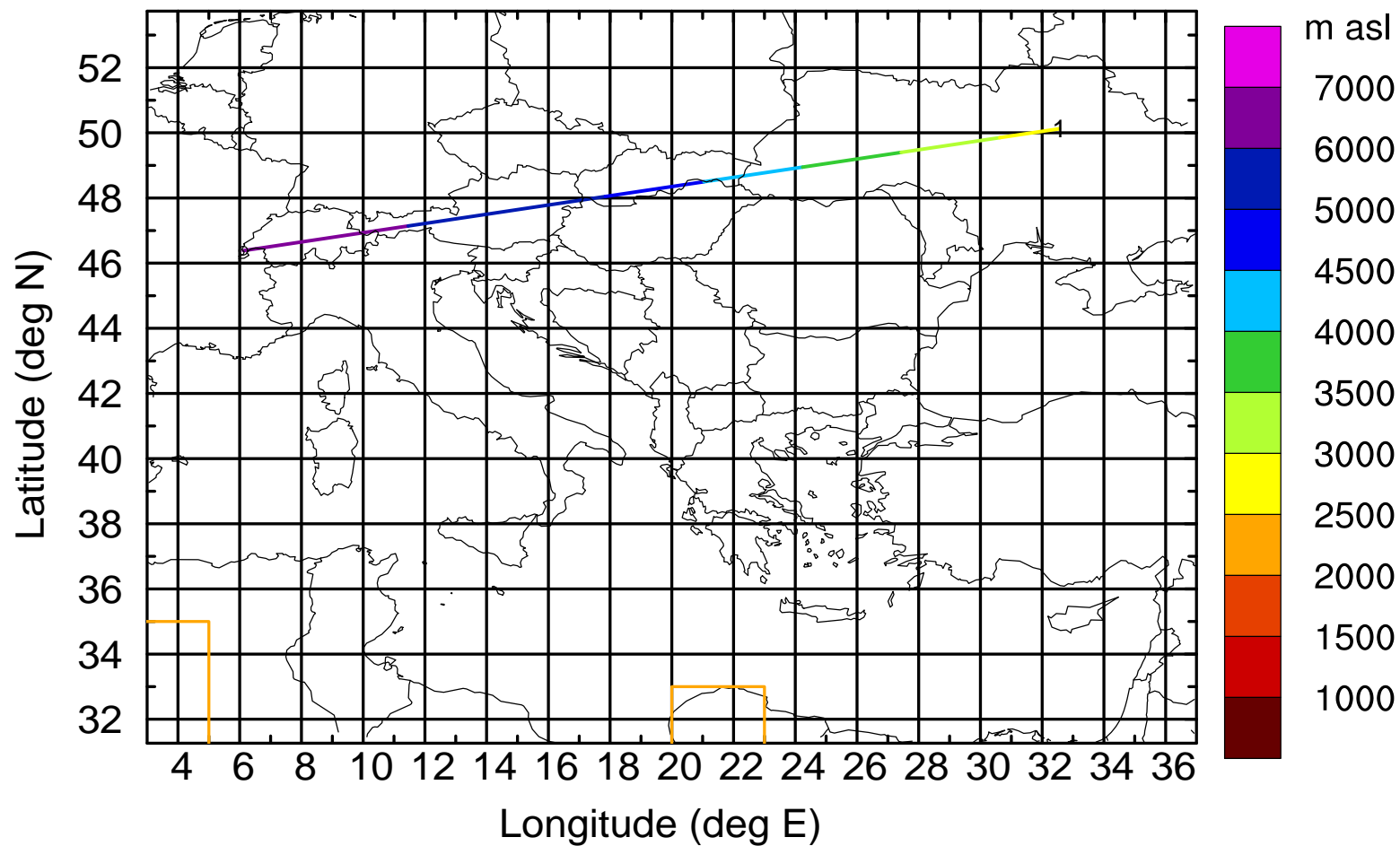
Level #1 of flight 170425a

BWD 20170425/08-115H = 20/13 UTC



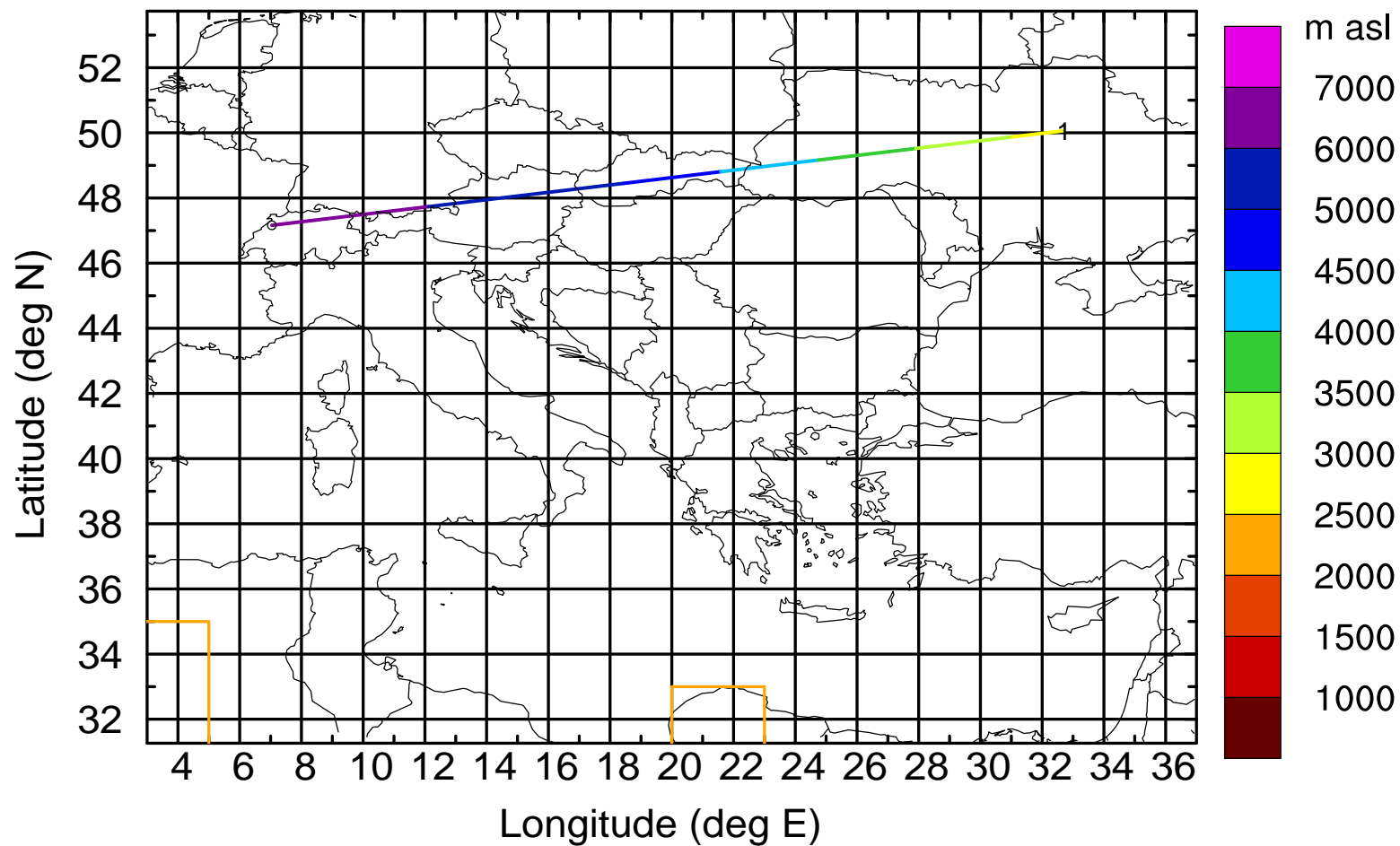
Level #1 of flight 170425a

BWD 20170425/08-116H = 20/12 UTC



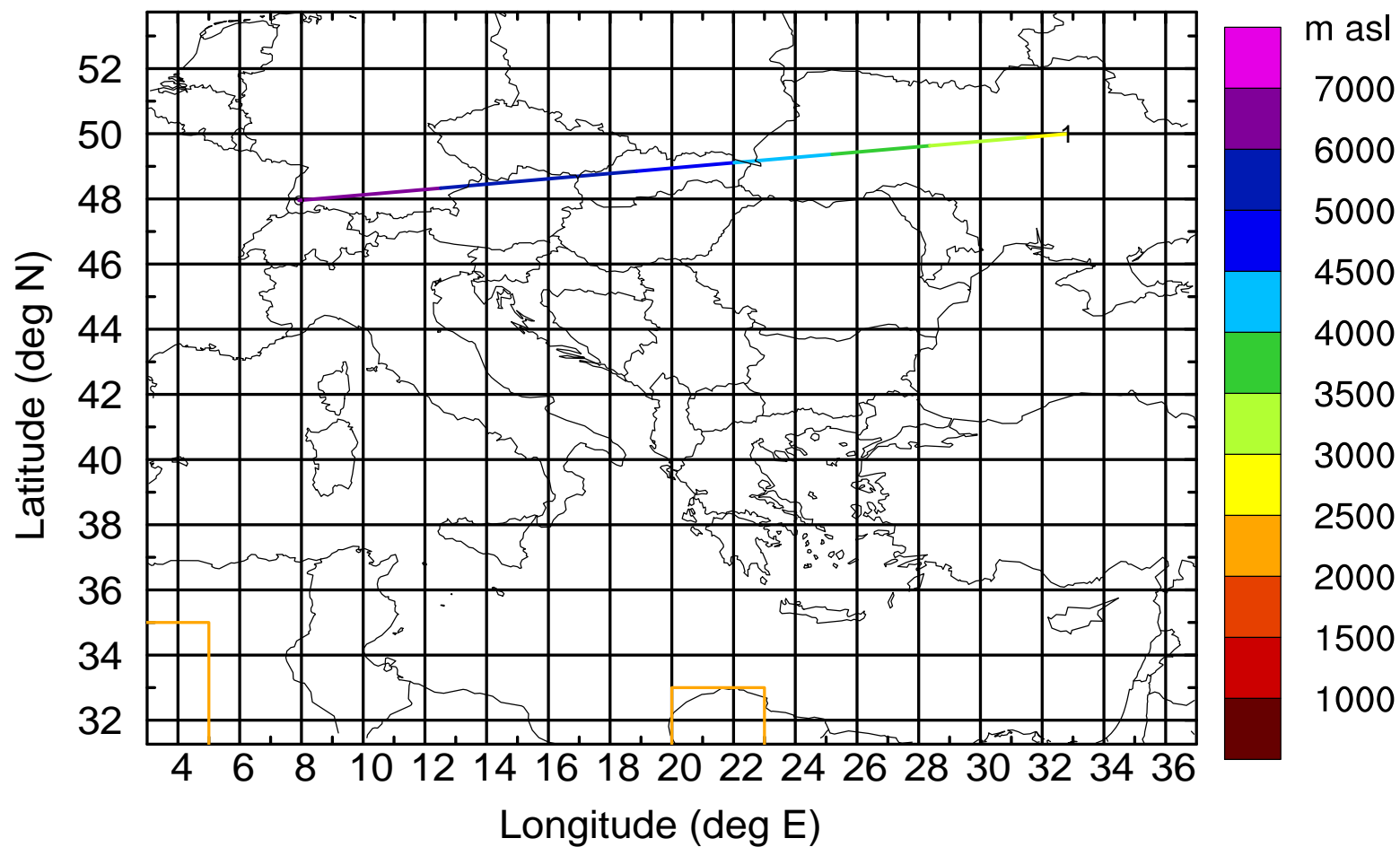
Level #1 of flight 170425a

BWD 20170425/08-117H = 20/11 UTC



Level #1 of flight 170425a

BWD 20170425/08-118H = 20/10 UTC



Level #1 of flight 170425a

BWD 20170425/08-119H = 20/09 UTC

