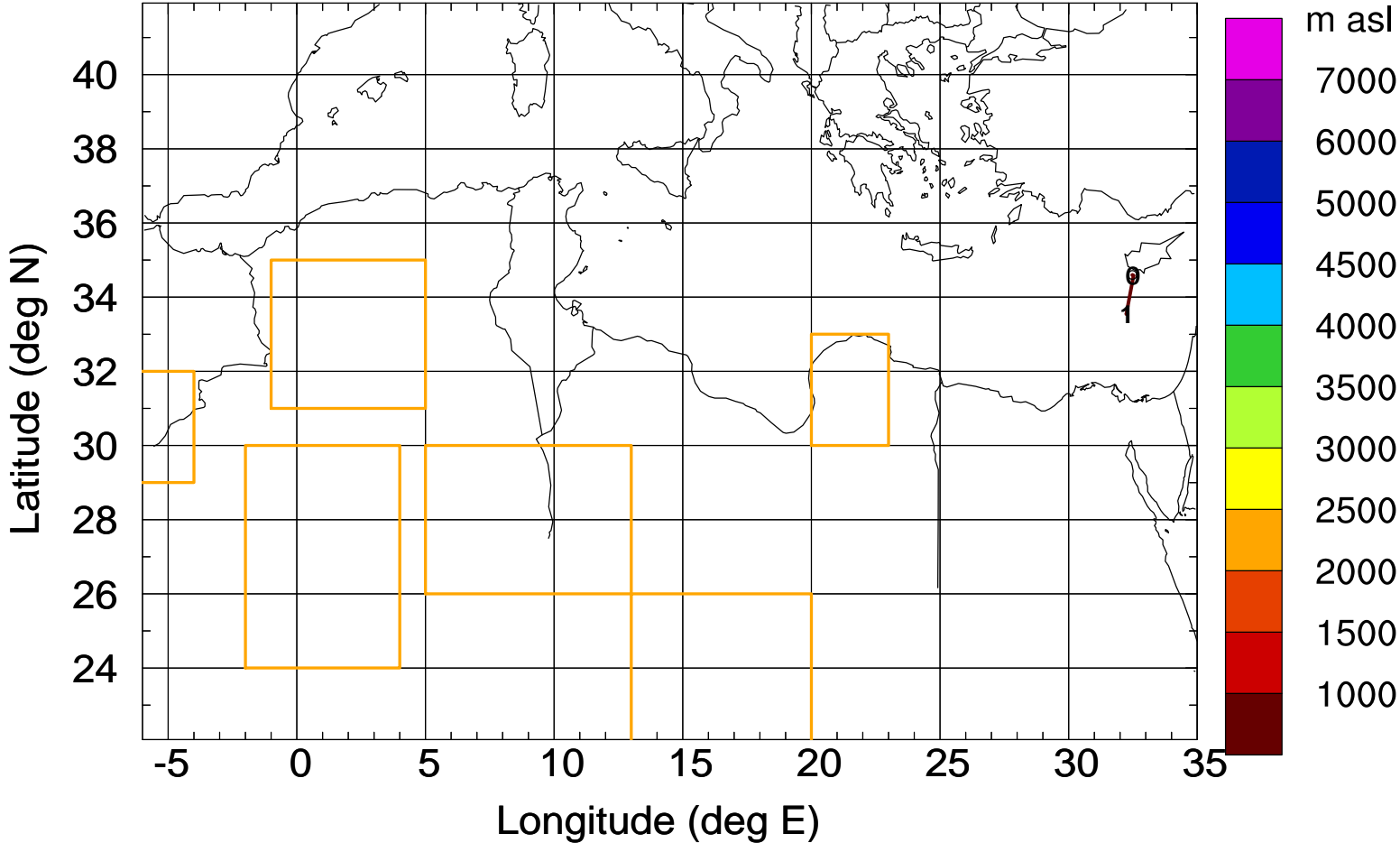


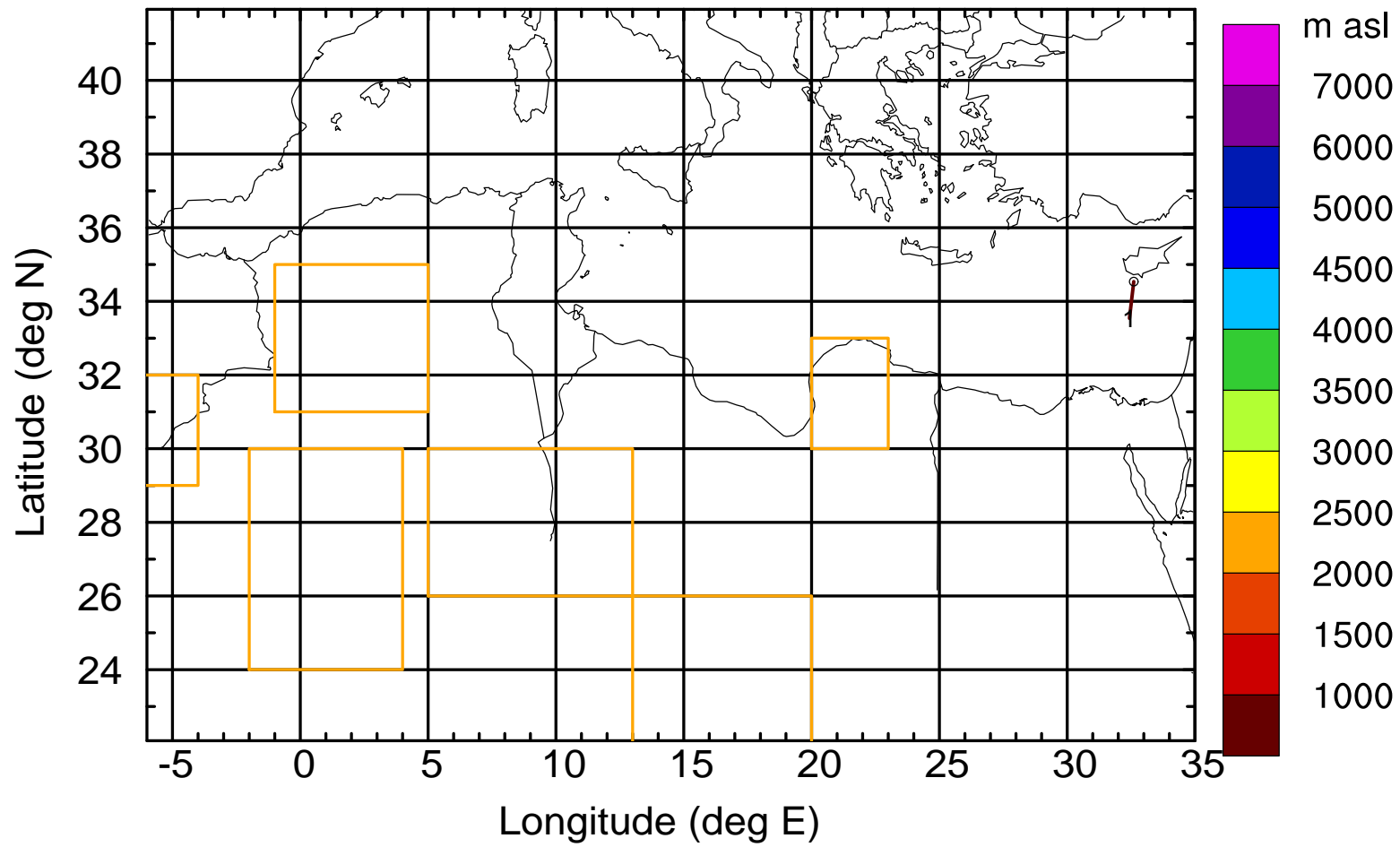
Level #16 of flight 170422a

### Flight trajectory



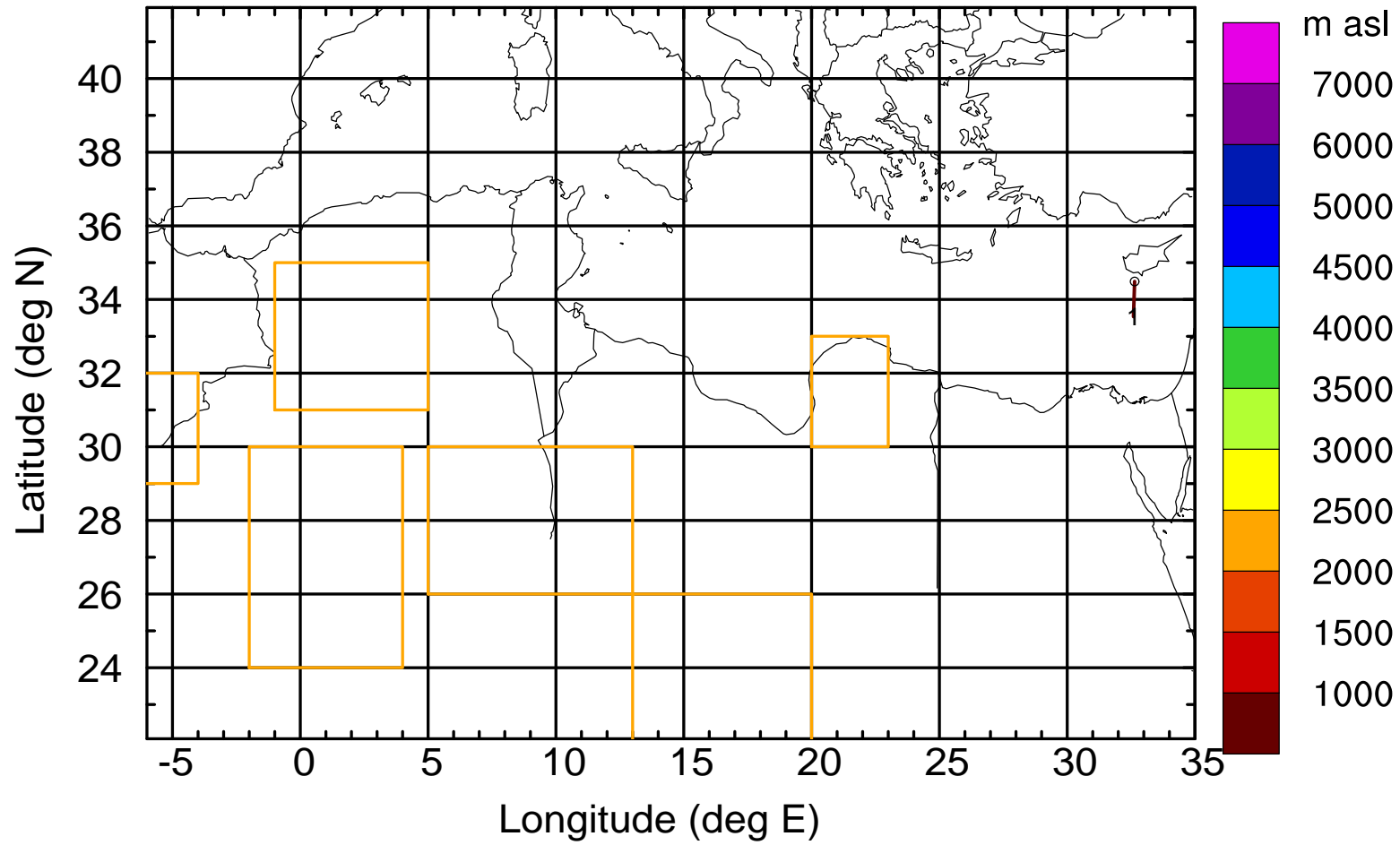
Level #16 of flight 170422a

BWD 20170422/09 -01H = 22/08 UTC



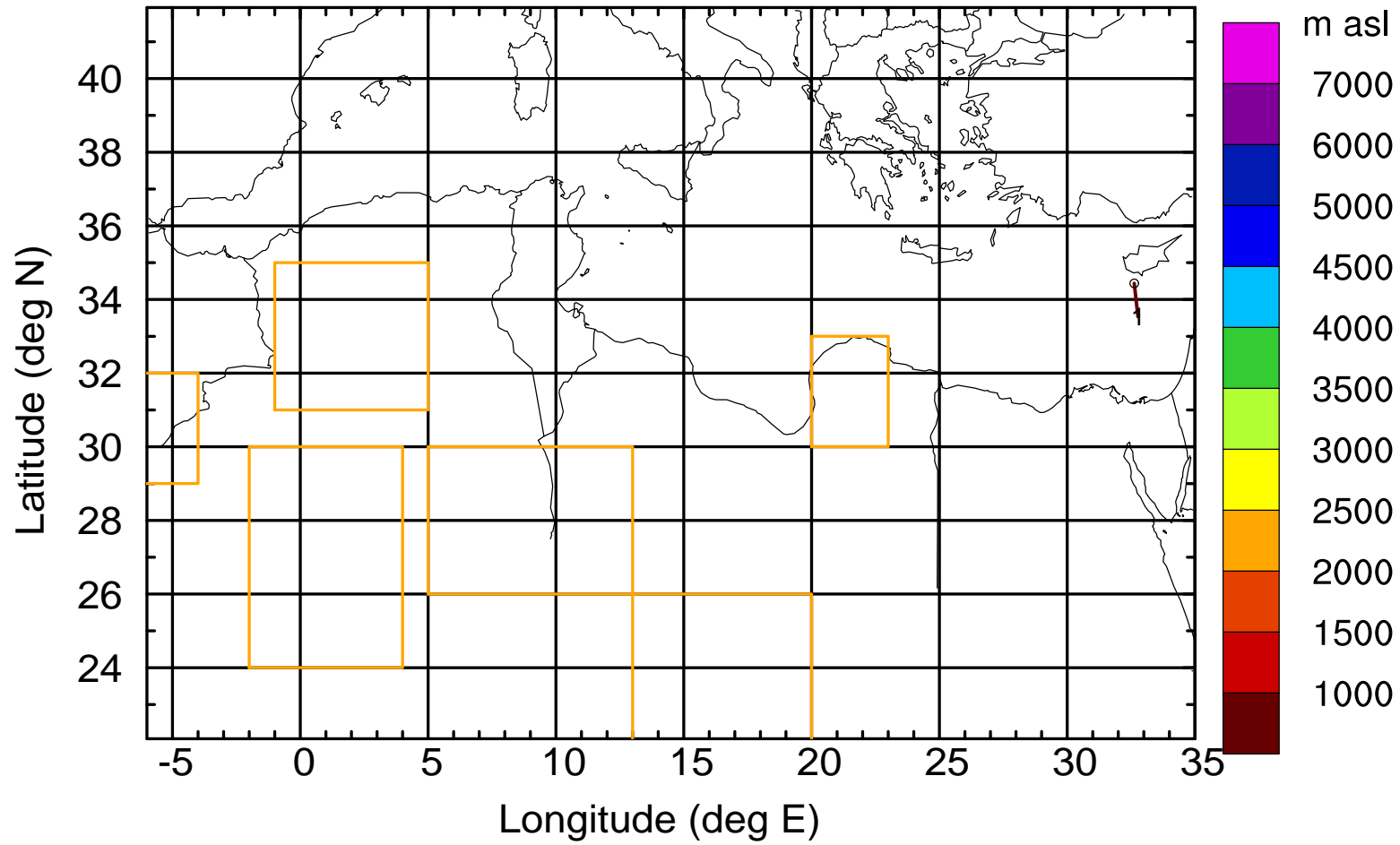
Level #16 of flight 170422a

BWD 20170422/09 -02H = 22/07 UTC



Level #16 of flight 170422a

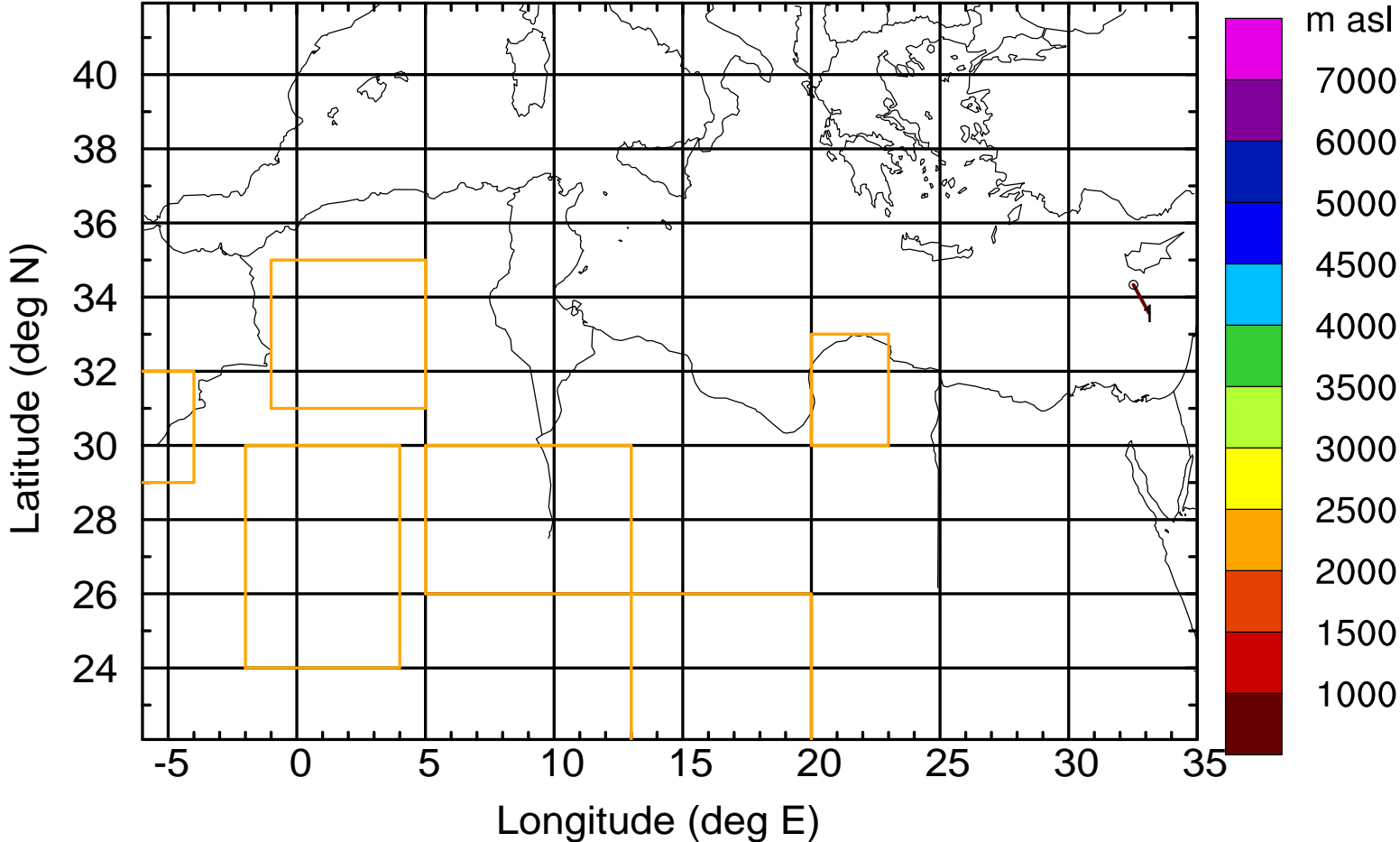
BWD 20170422/09 -03H = 22/06 UTC





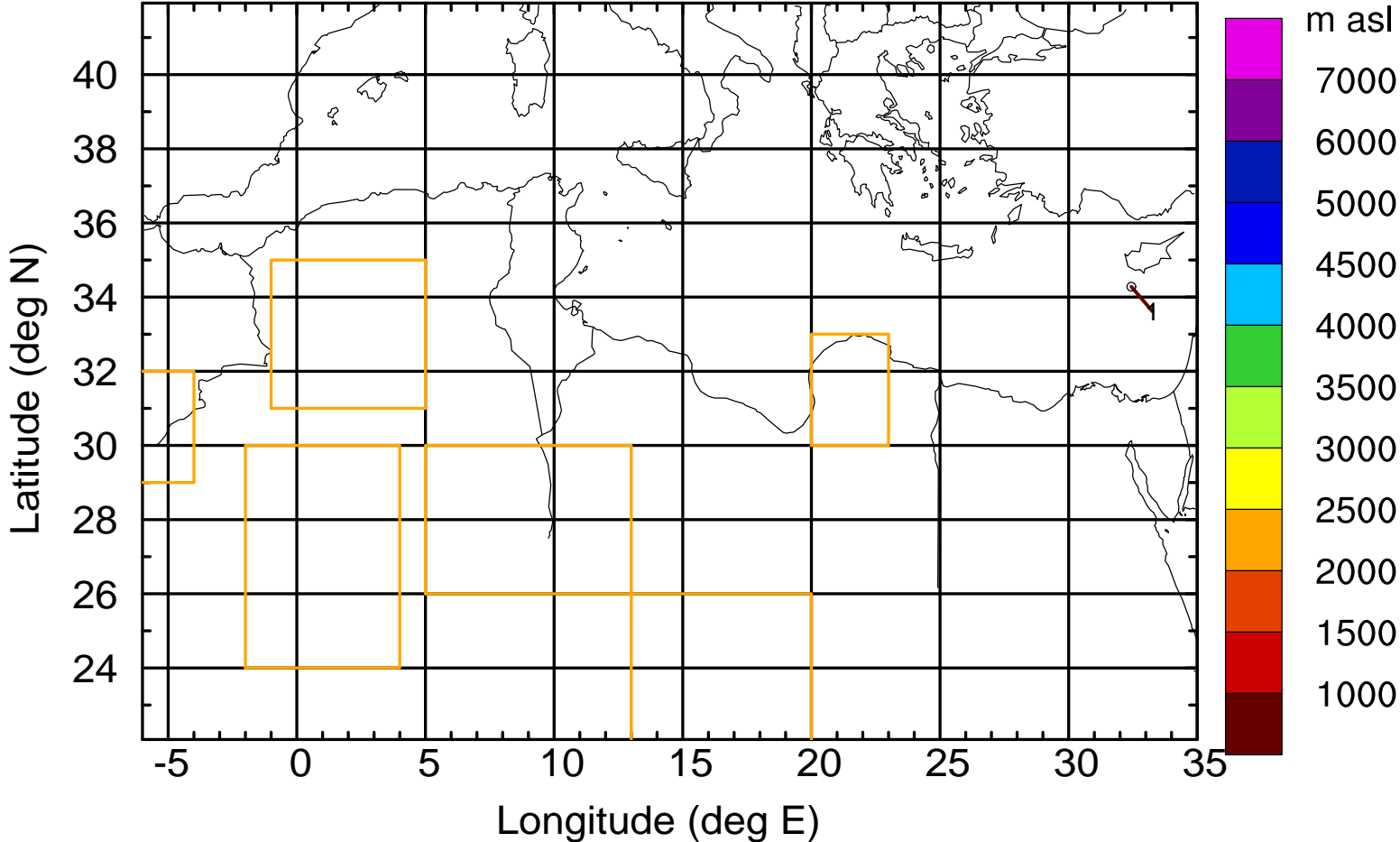
Level #16 of flight 170422a

BWD 20170422/09 -05H = 22/04 UTC



Level #16 of flight 170422a

BWD 20170422/09 -06H = 22/03 UTC



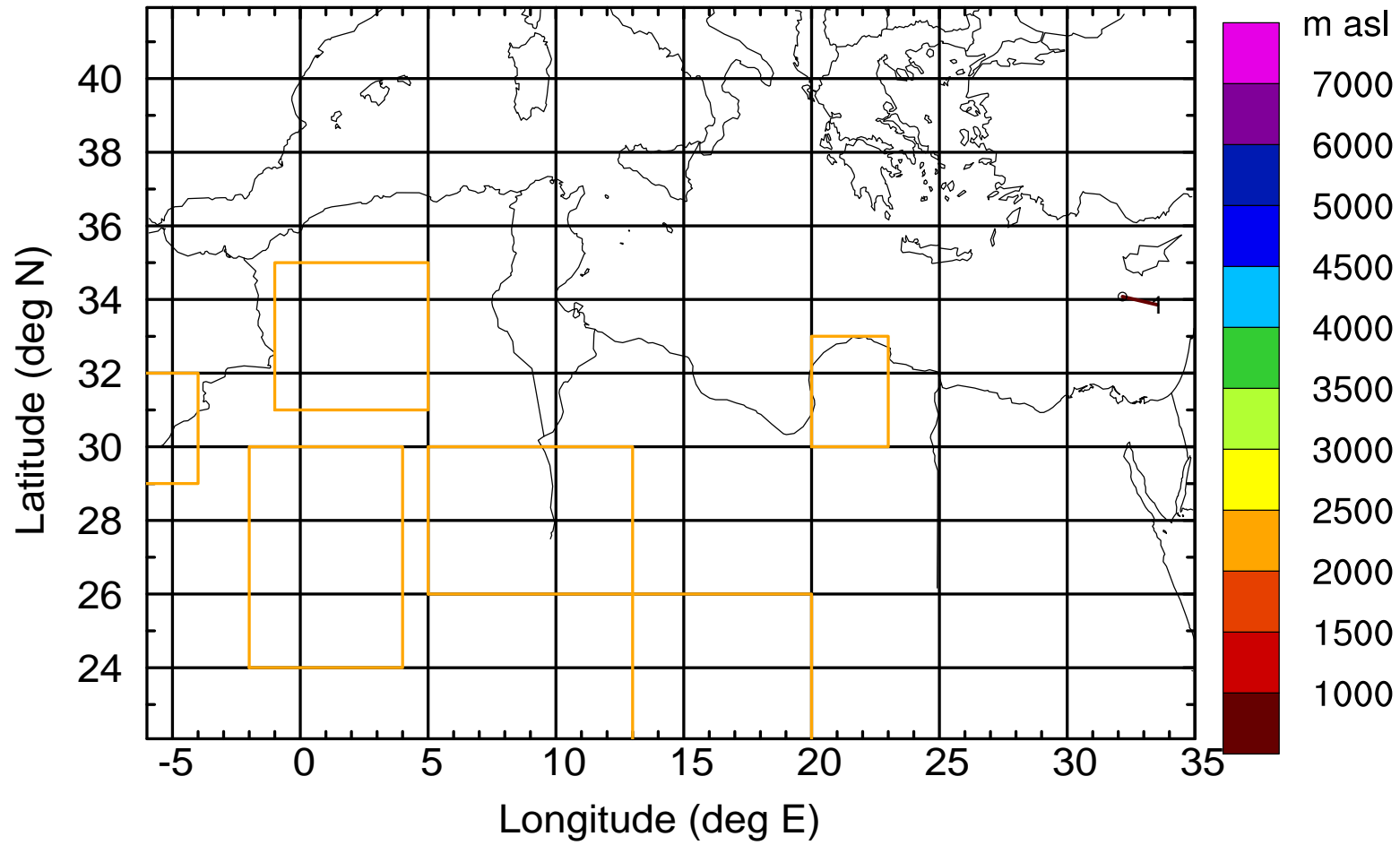






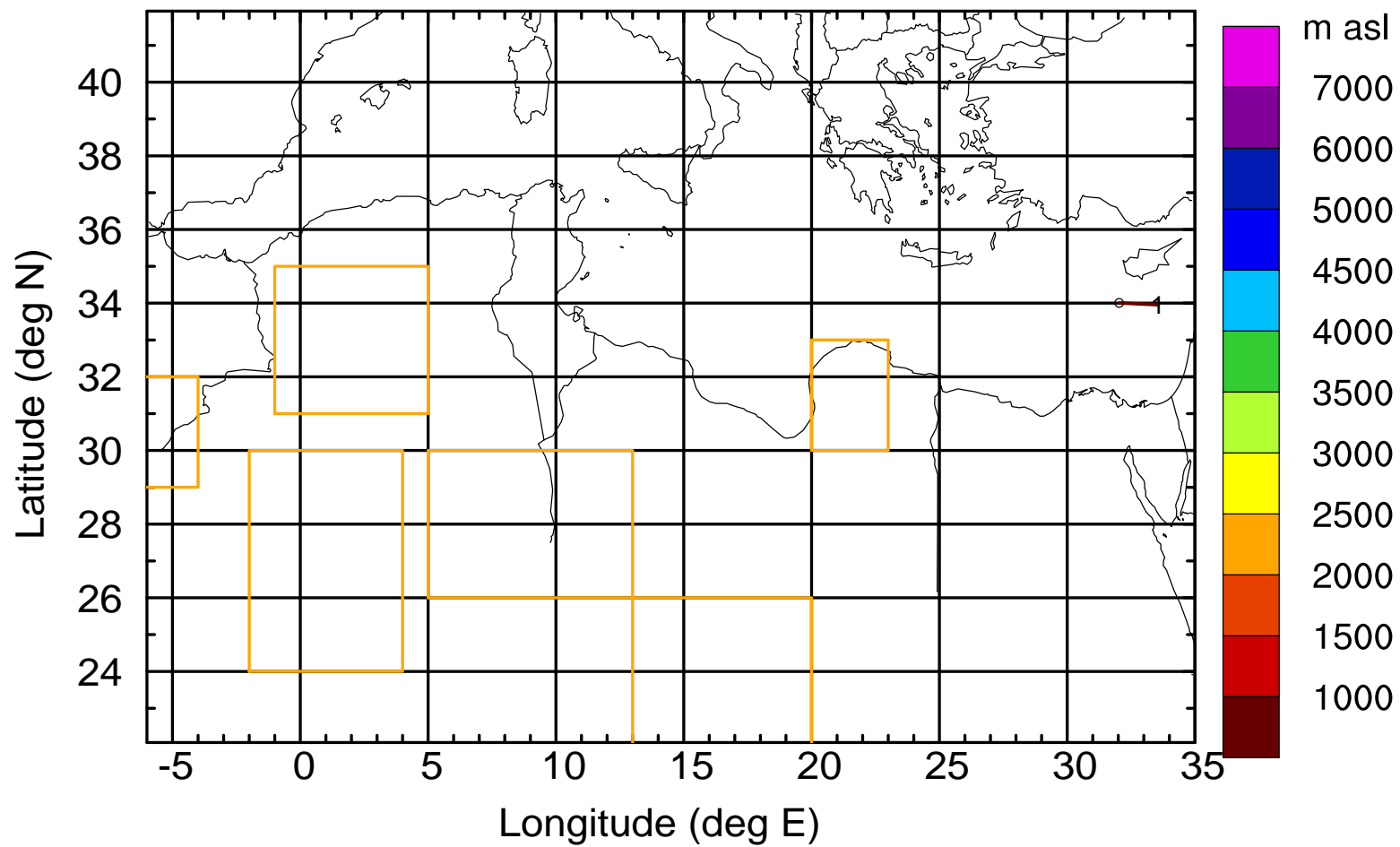
Level #16 of flight 170422a

BWD 20170422/09 -09H = 22/00 UTC



Level #16 of flight 170422a

BWD 20170422/09 -10H = 21/23 UTC



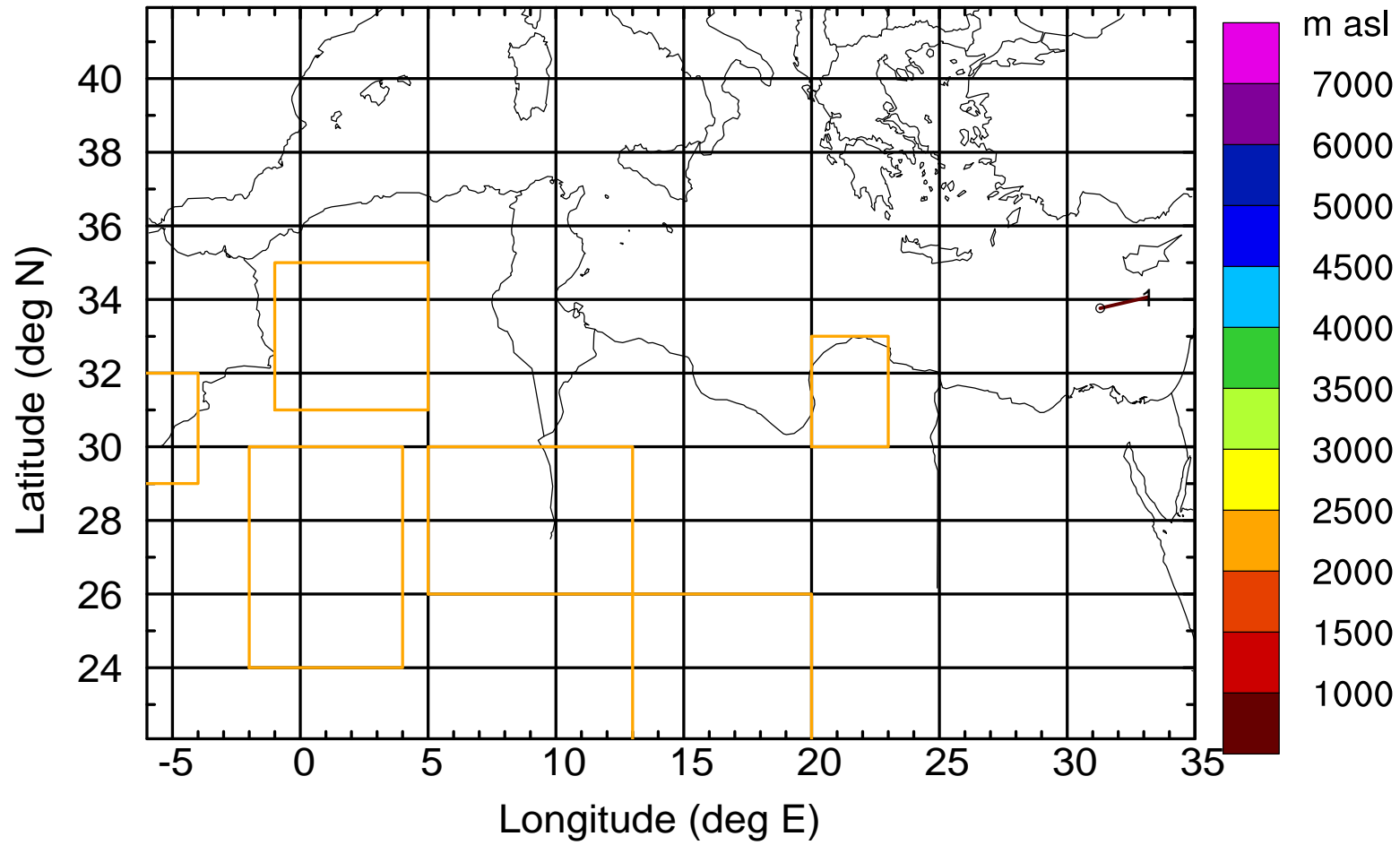






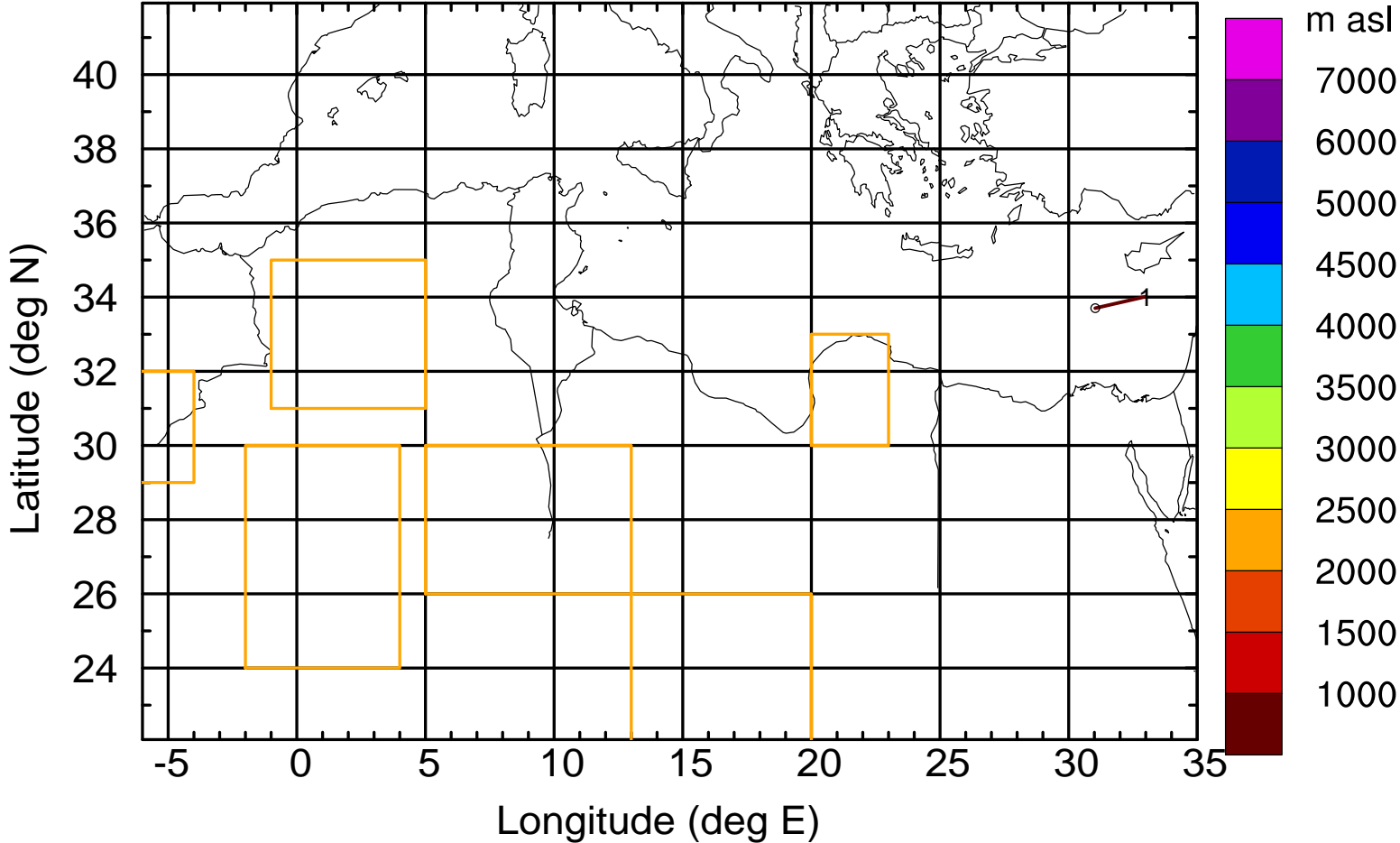
Level #16 of flight 170422a

BWD 20170422/09 -14H = 21/19 UTC



Level #16 of flight 170422a

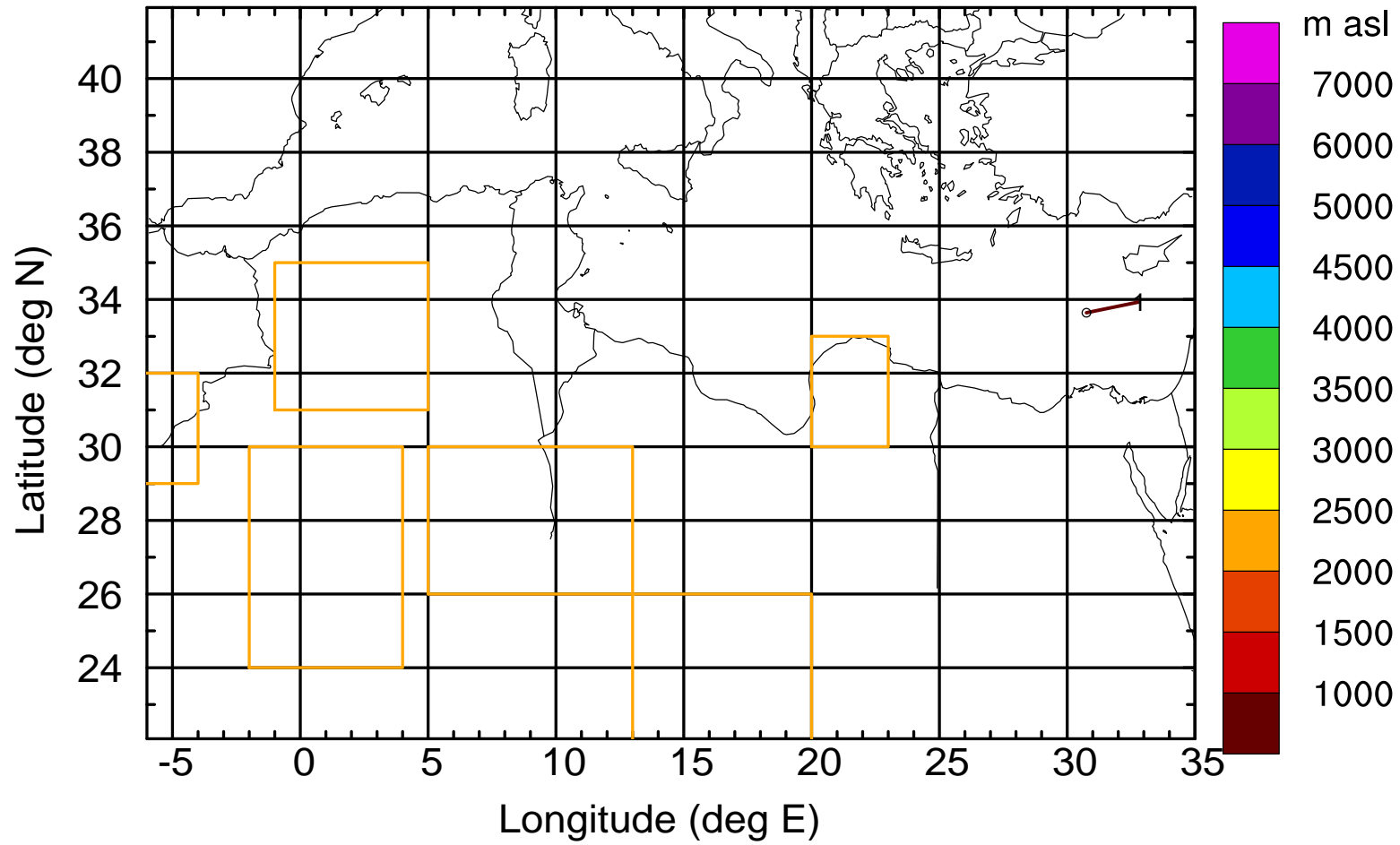
BWD 20170422/09 -15H = 21/18 UTC





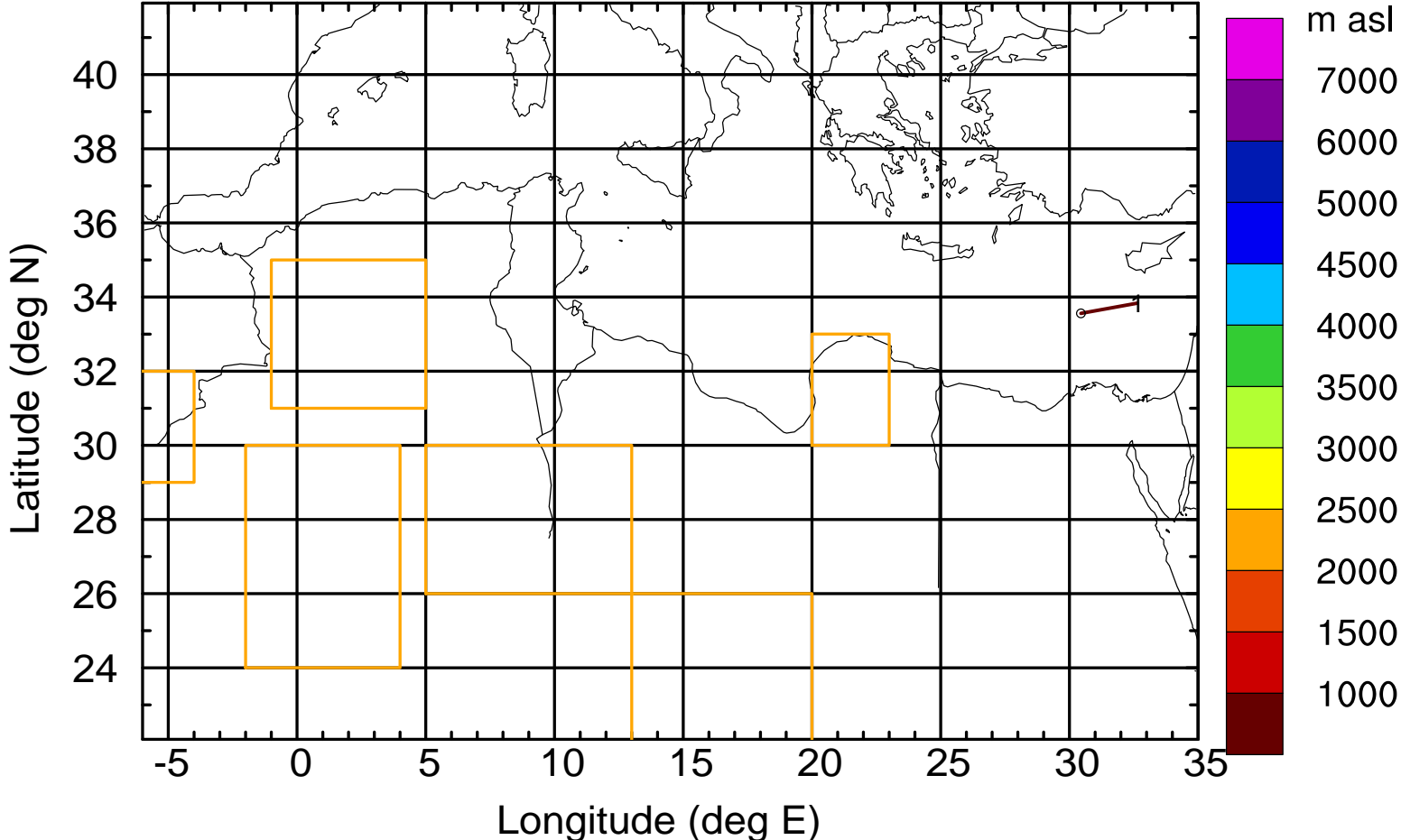
Level #16 of flight 170422a

BWD 20170422/09 -16H = 21/17 UTC



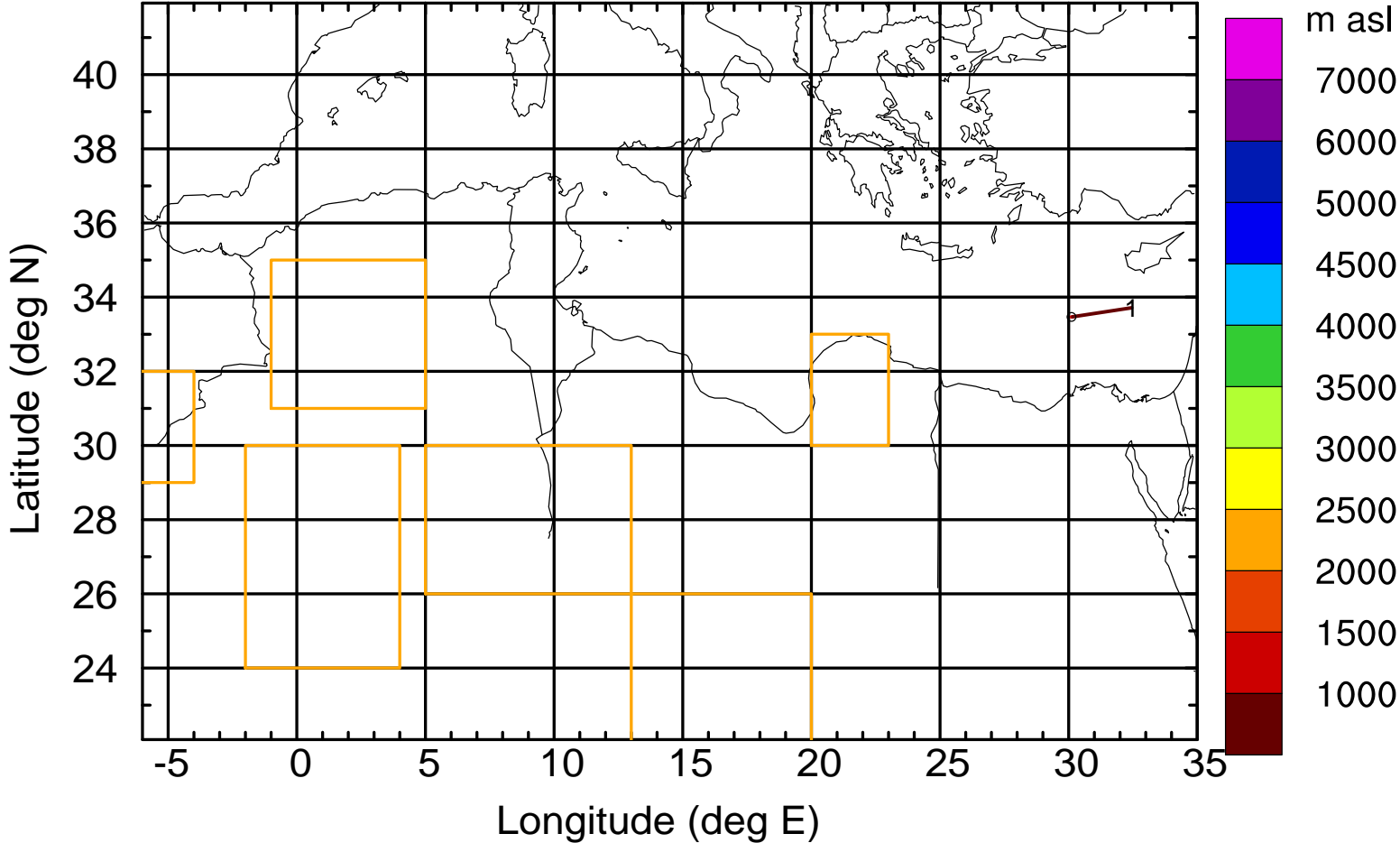
Level #16 of flight 170422a

BWD 20170422/09 -17H = 21/16 UTC



Level #16 of flight 170422a

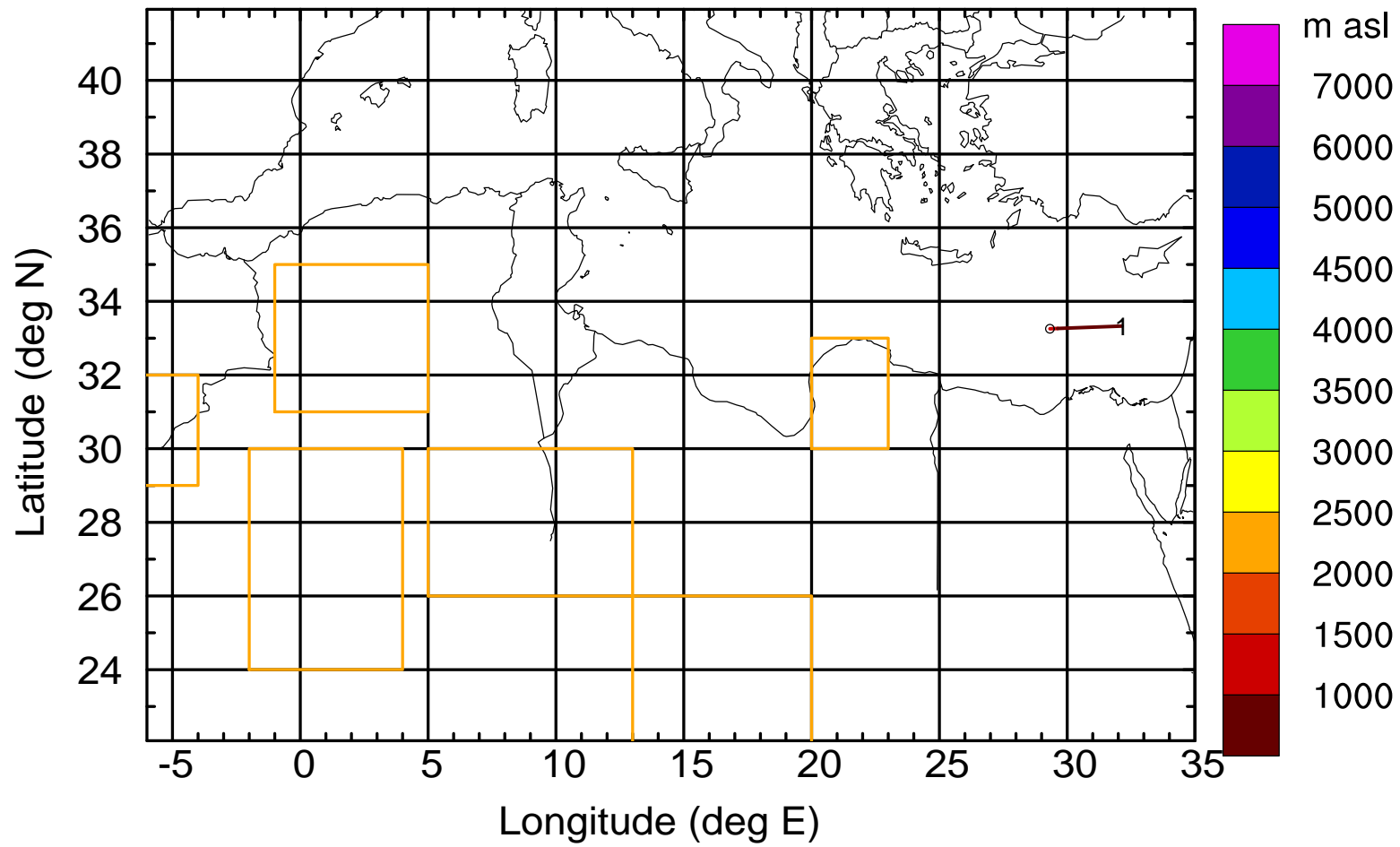
BWD 20170422/09 -18H = 21/15 UTC





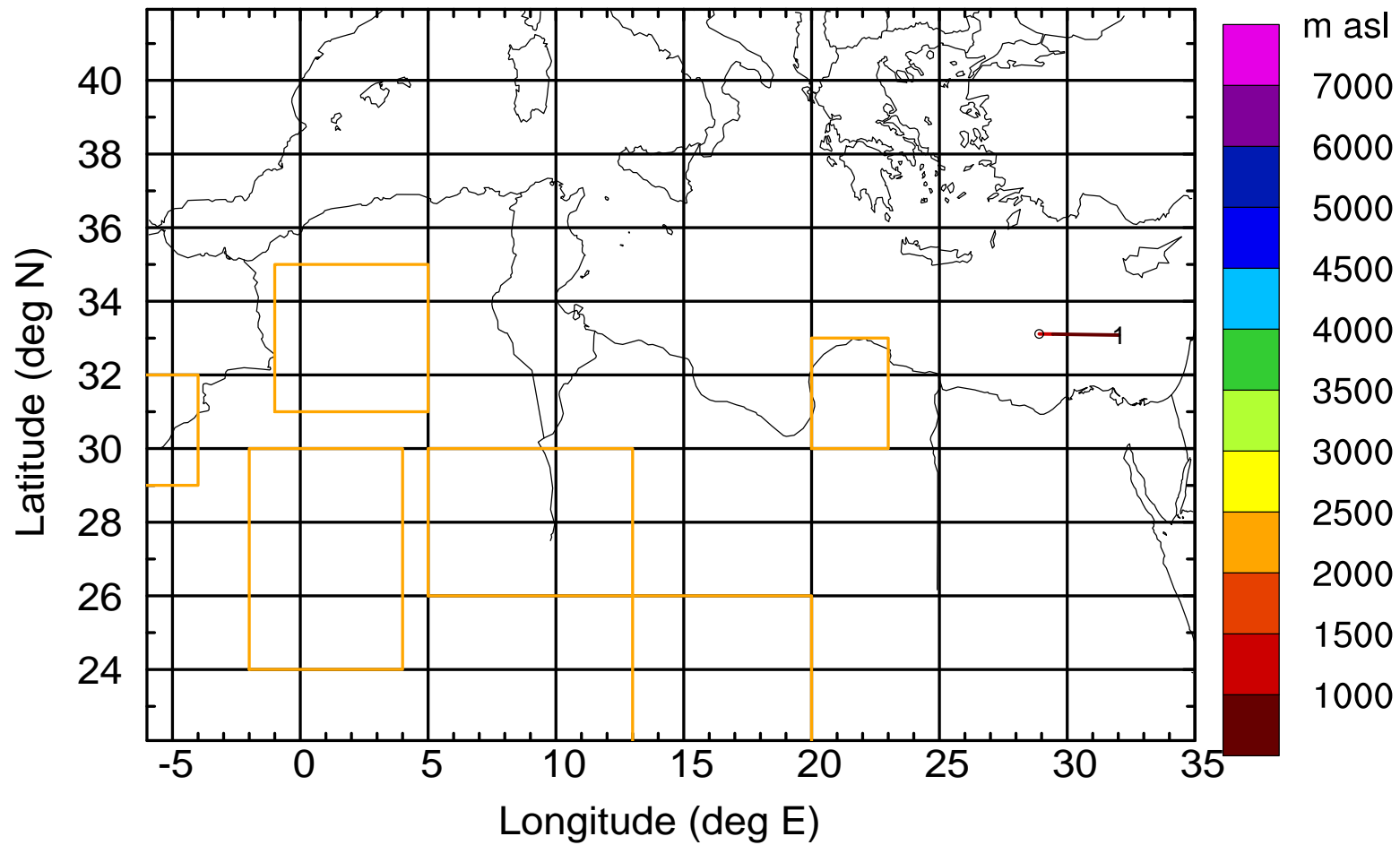
Level #16 of flight 170422a

BWD 20170422/09 -20H = 21/13 UTC



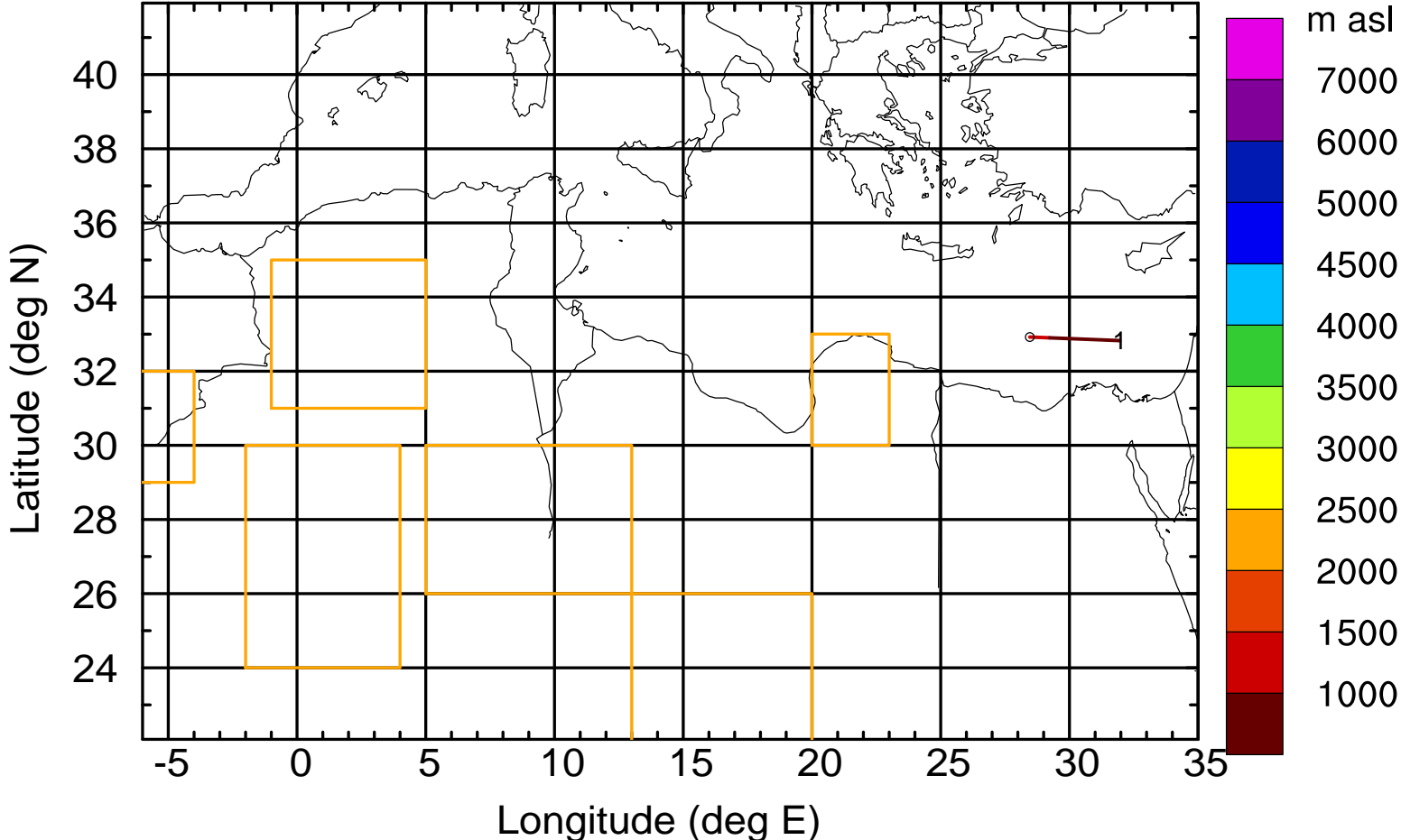
Level #16 of flight 170422a

BWD 20170422/09 -21H = 21/12 UTC



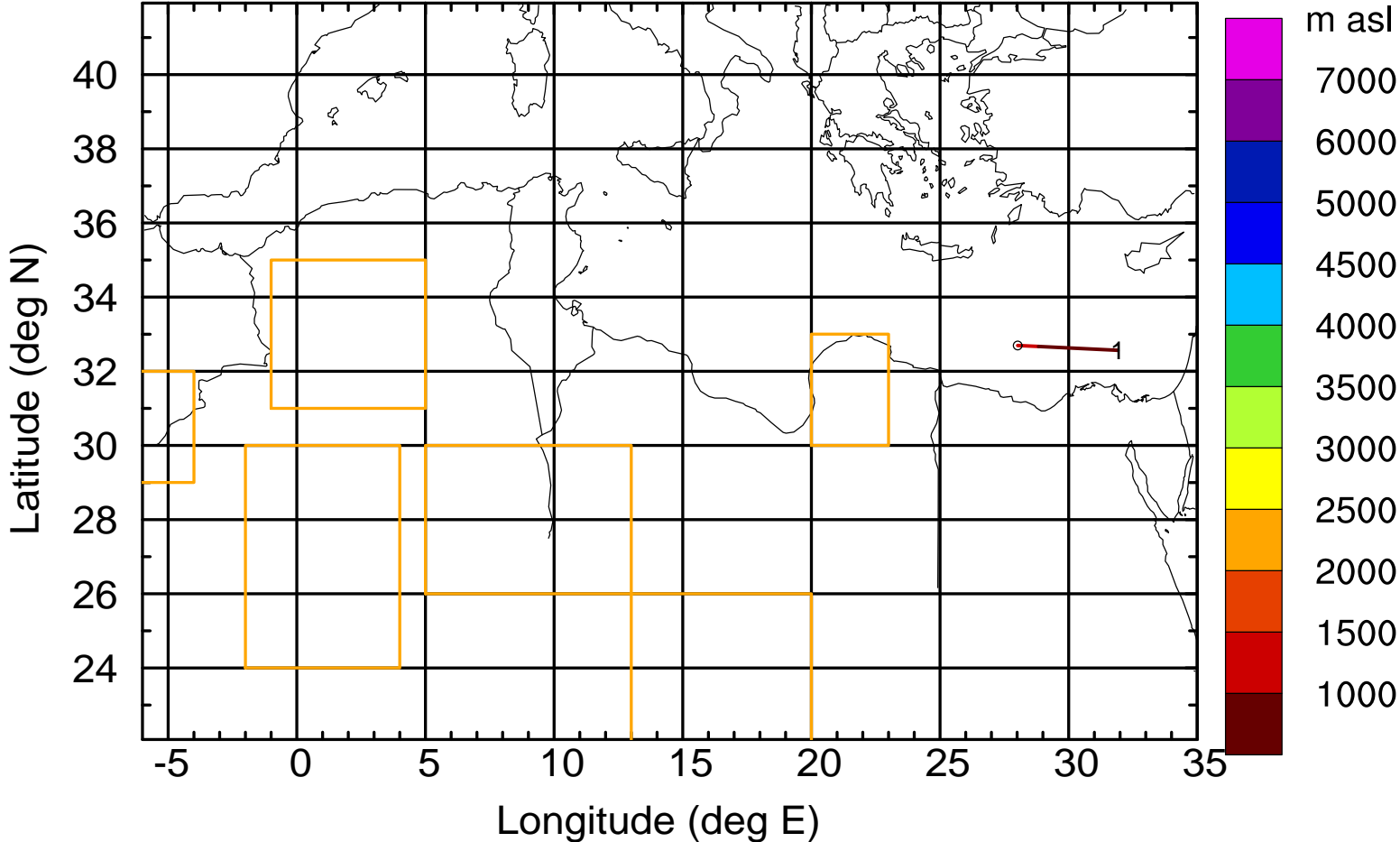
Level #16 of flight 170422a

BWD 20170422/09 -22H = 21/11 UTC



Level #16 of flight 170422a

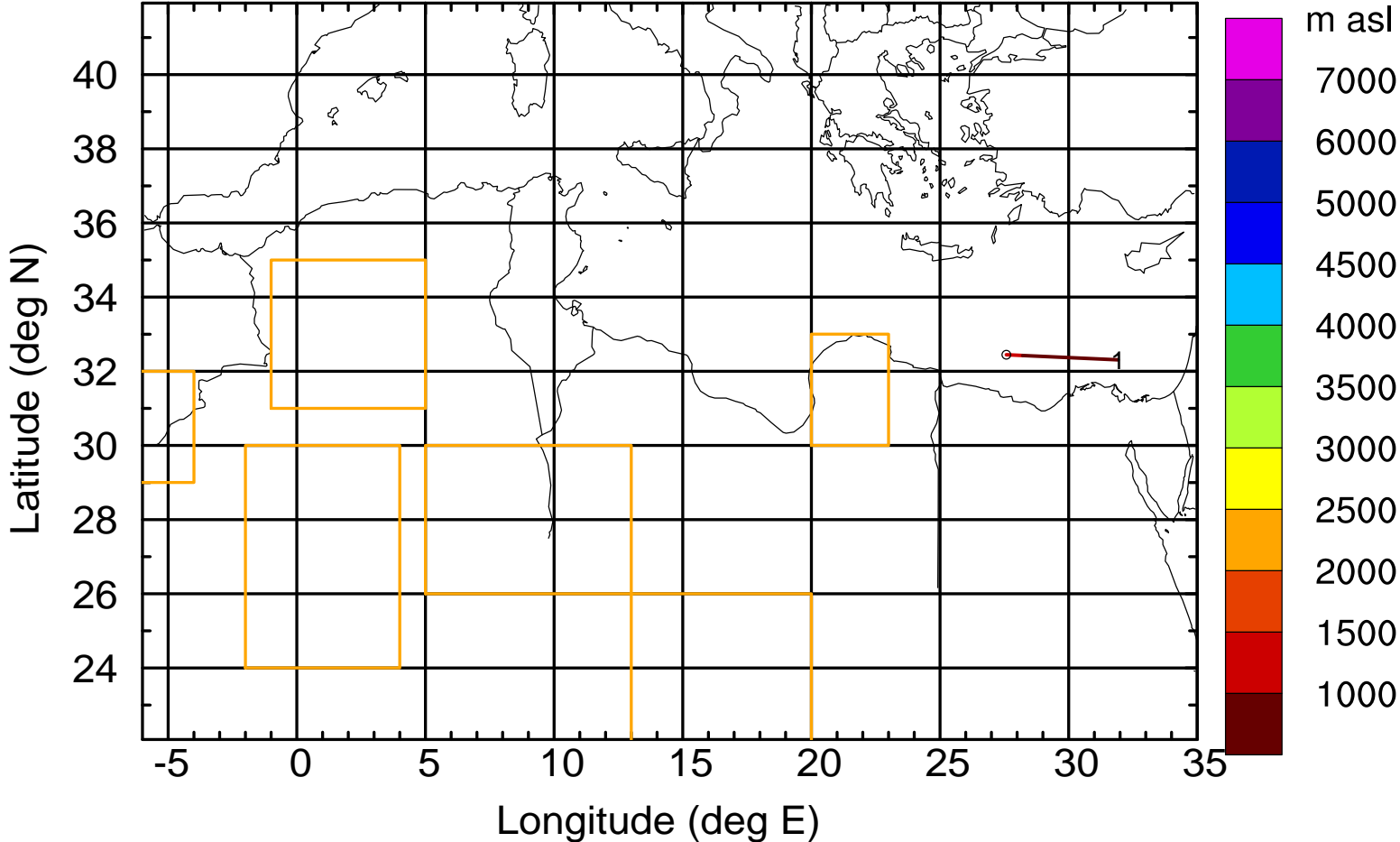
BWD 20170422/09 -23H = 21/10 UTC





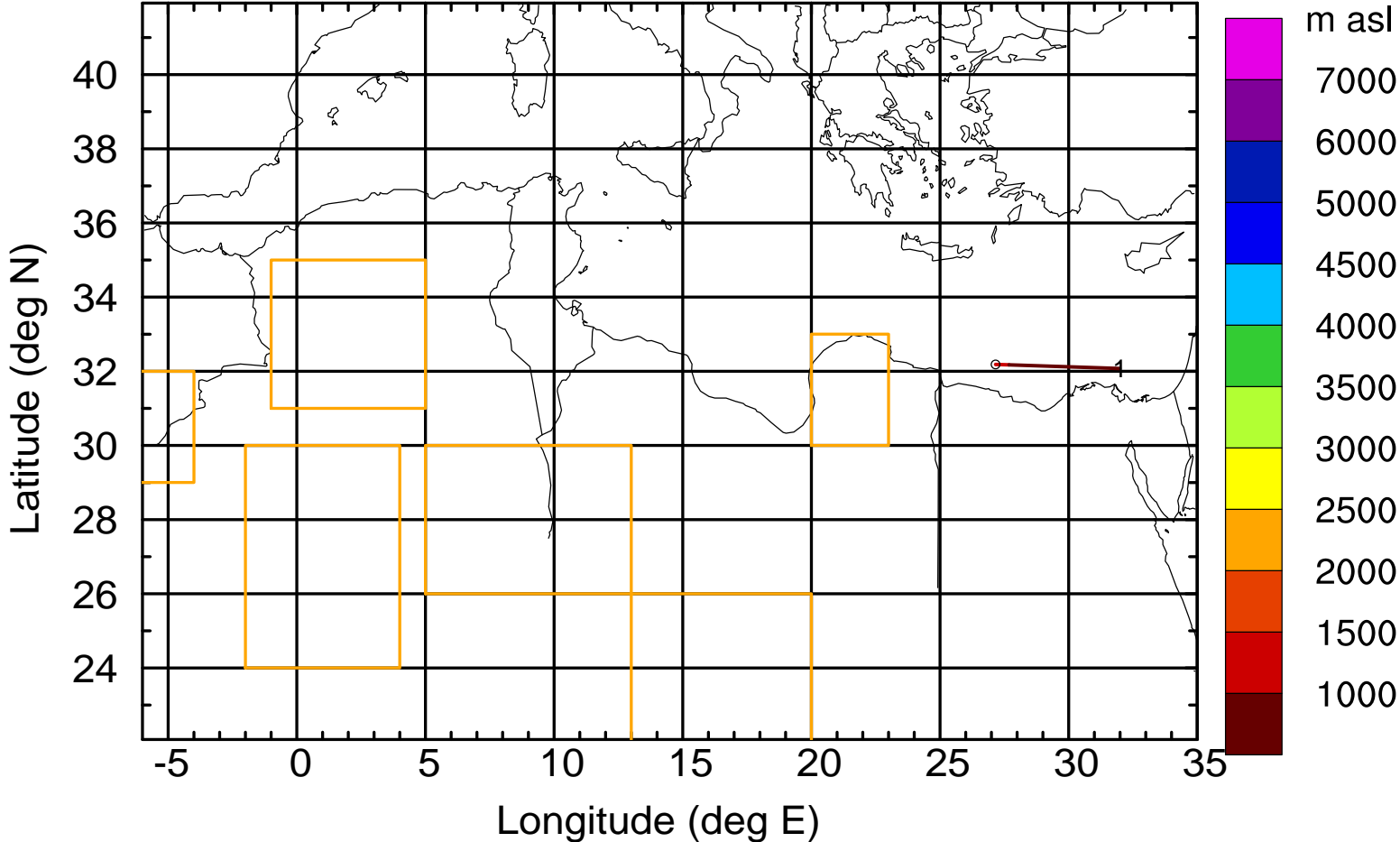
Level #16 of flight 170422a

BWD 20170422/09 -24H = 21/09 UTC



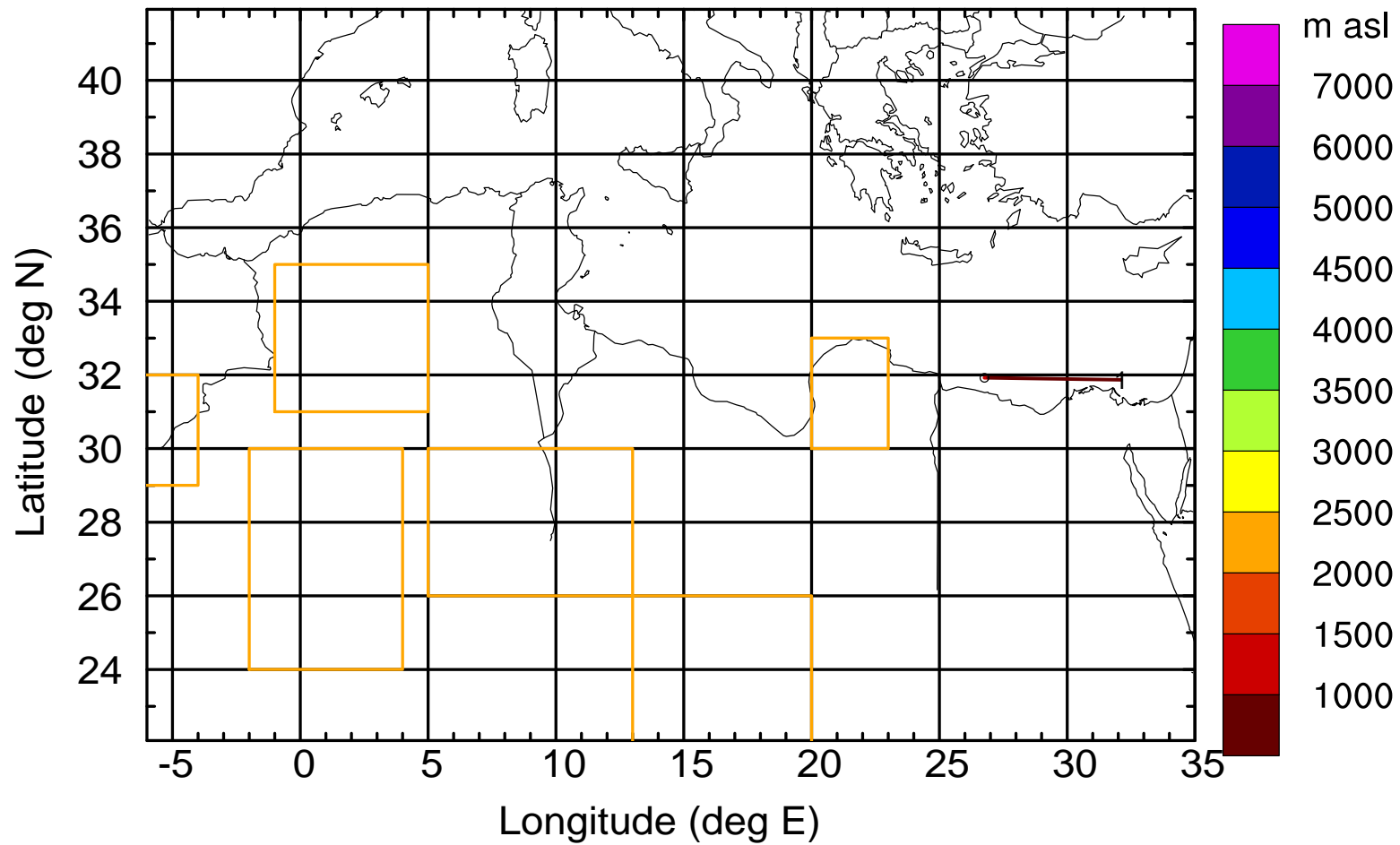
Level #16 of flight 170422a

BWD 20170422/09 -25H = 21/08 UTC



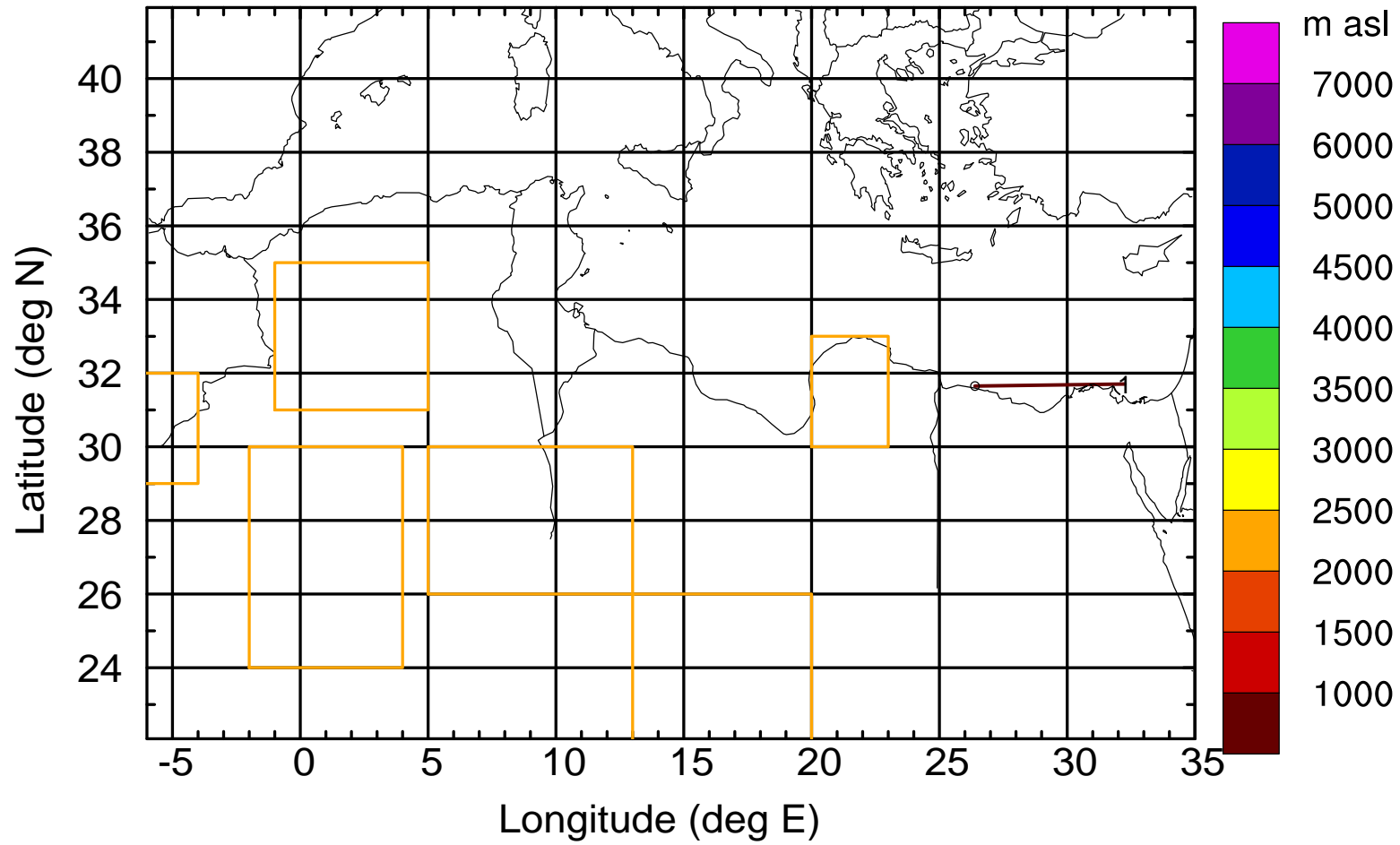
Level #16 of flight 170422a

BWD 20170422/09 -26H = 21/07 UTC



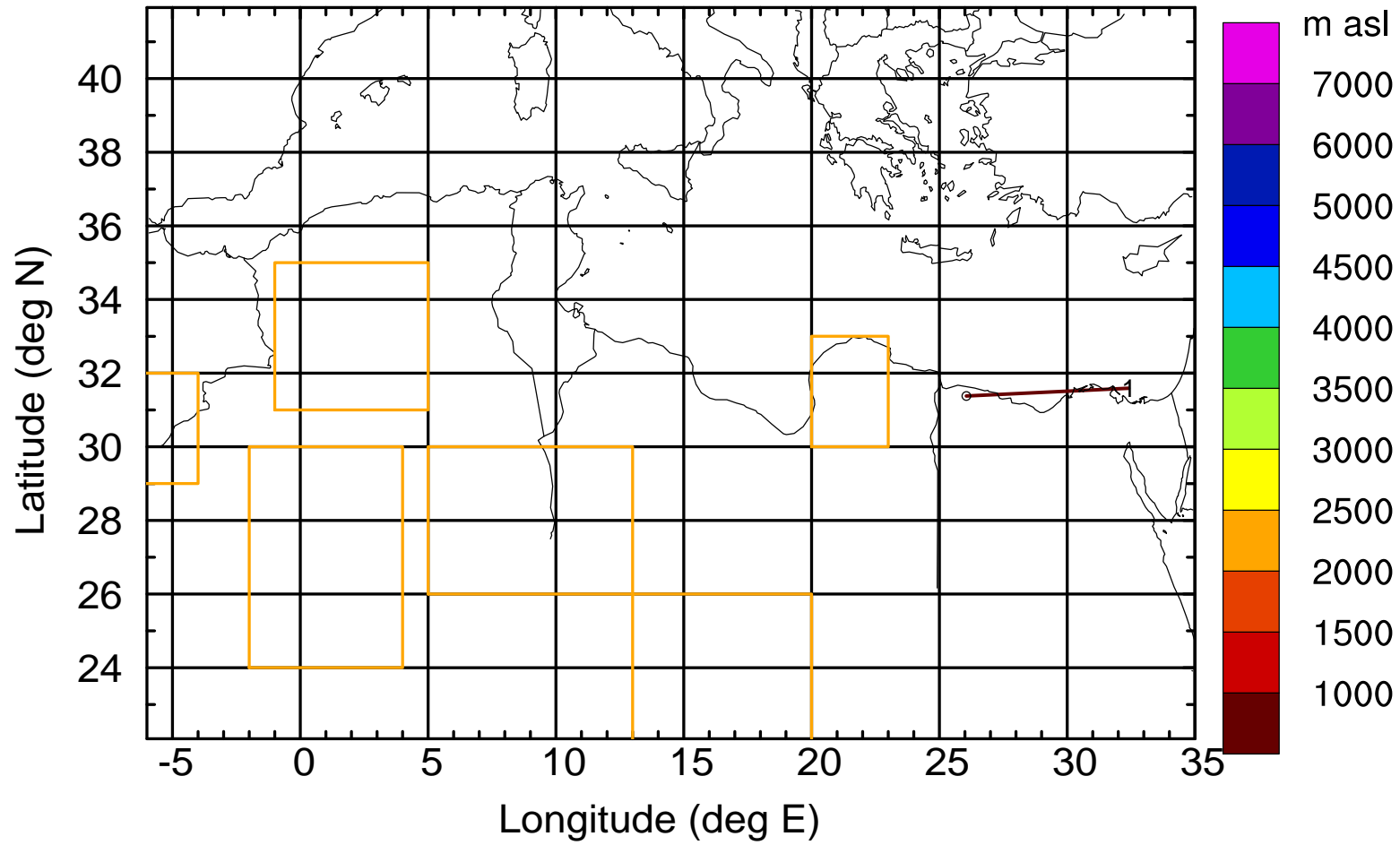
Level #16 of flight 170422a

BWD 20170422/09 -27H = 21/06 UTC



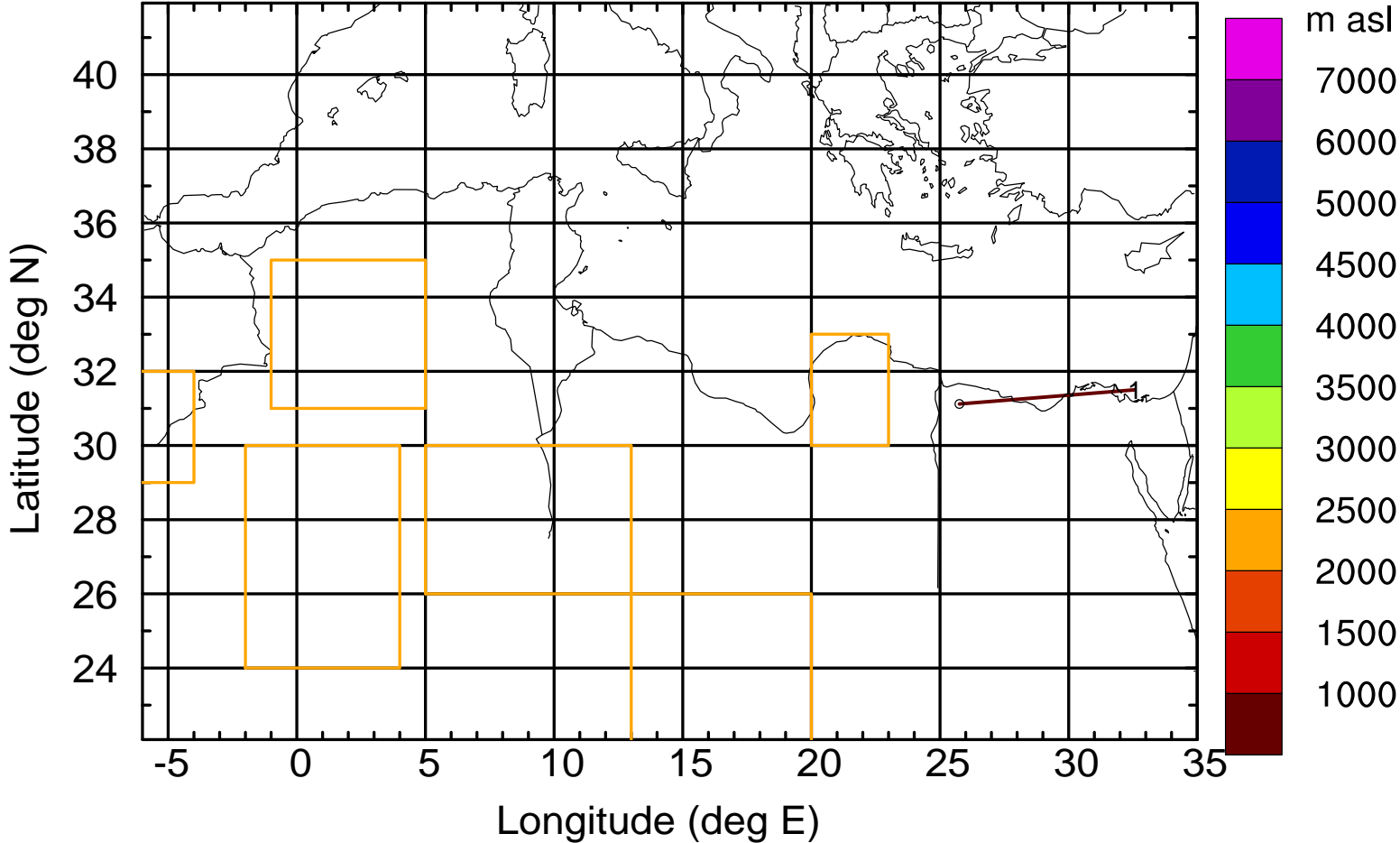
Level #16 of flight 170422a

BWD 20170422/09 -28H = 21/05 UTC



Level #16 of flight 170422a

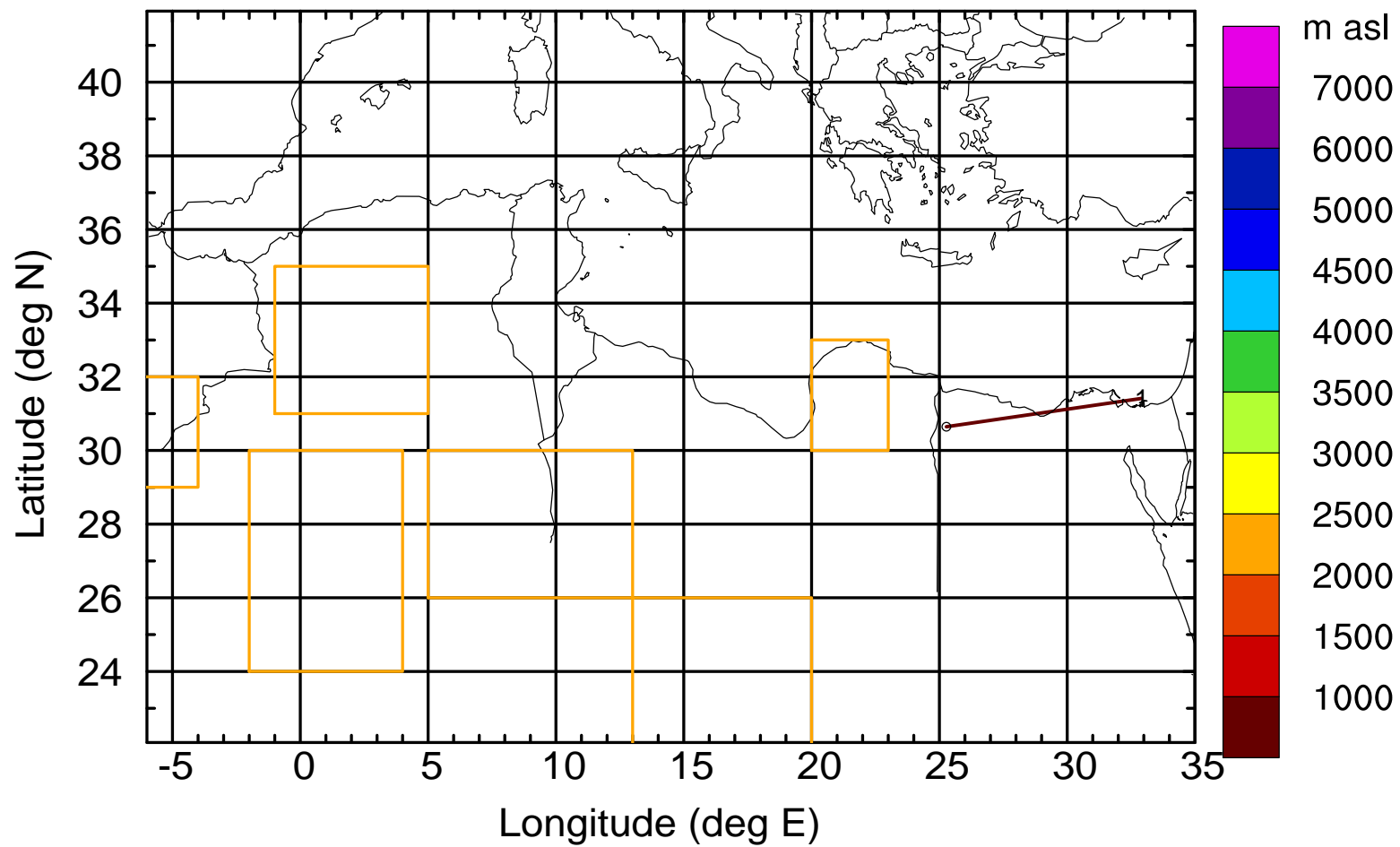
BWD 20170422/09 -29H = 21/04 UTC





Level #16 of flight 170422a

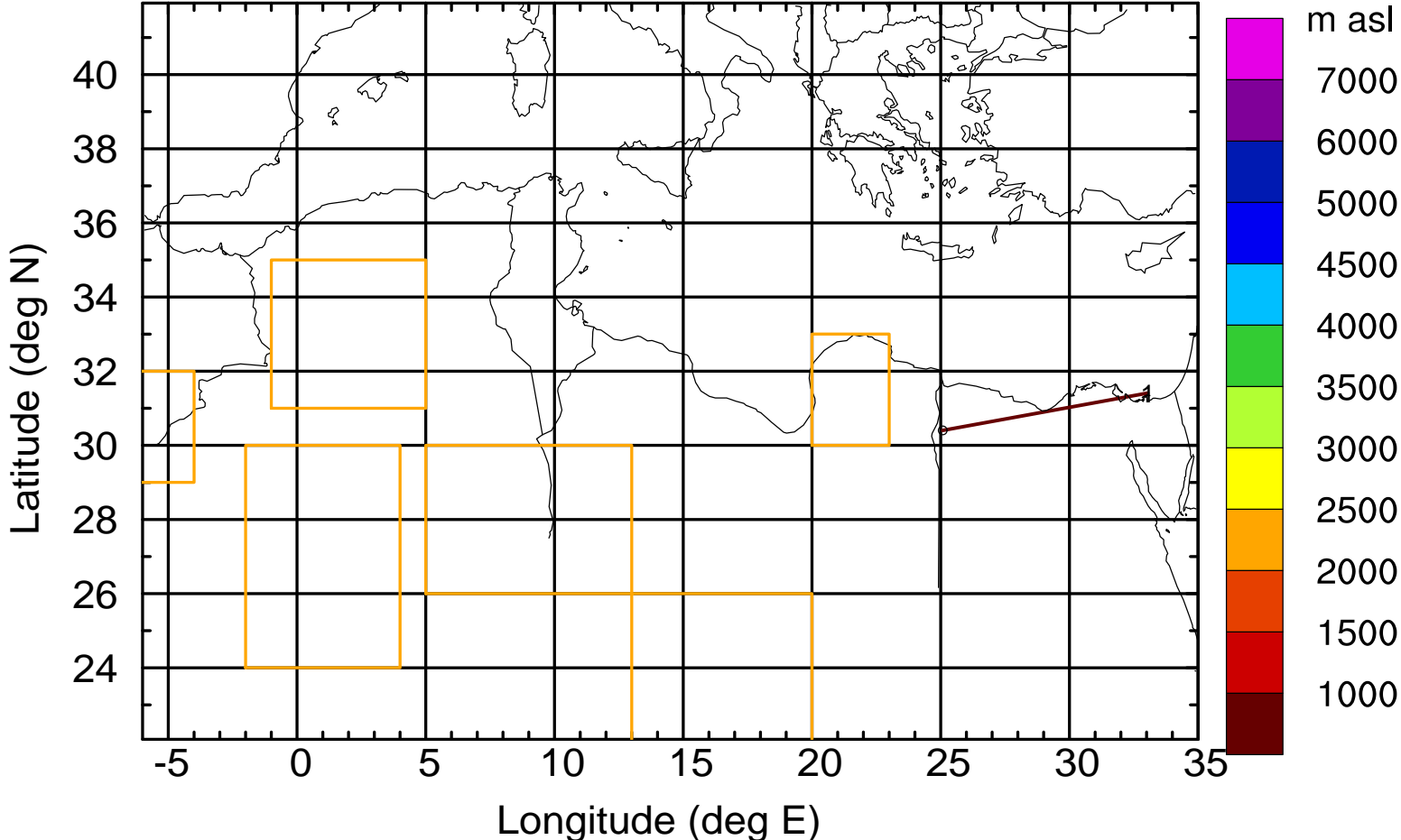
BWD 20170422/09 -31H = 21/02 UTC





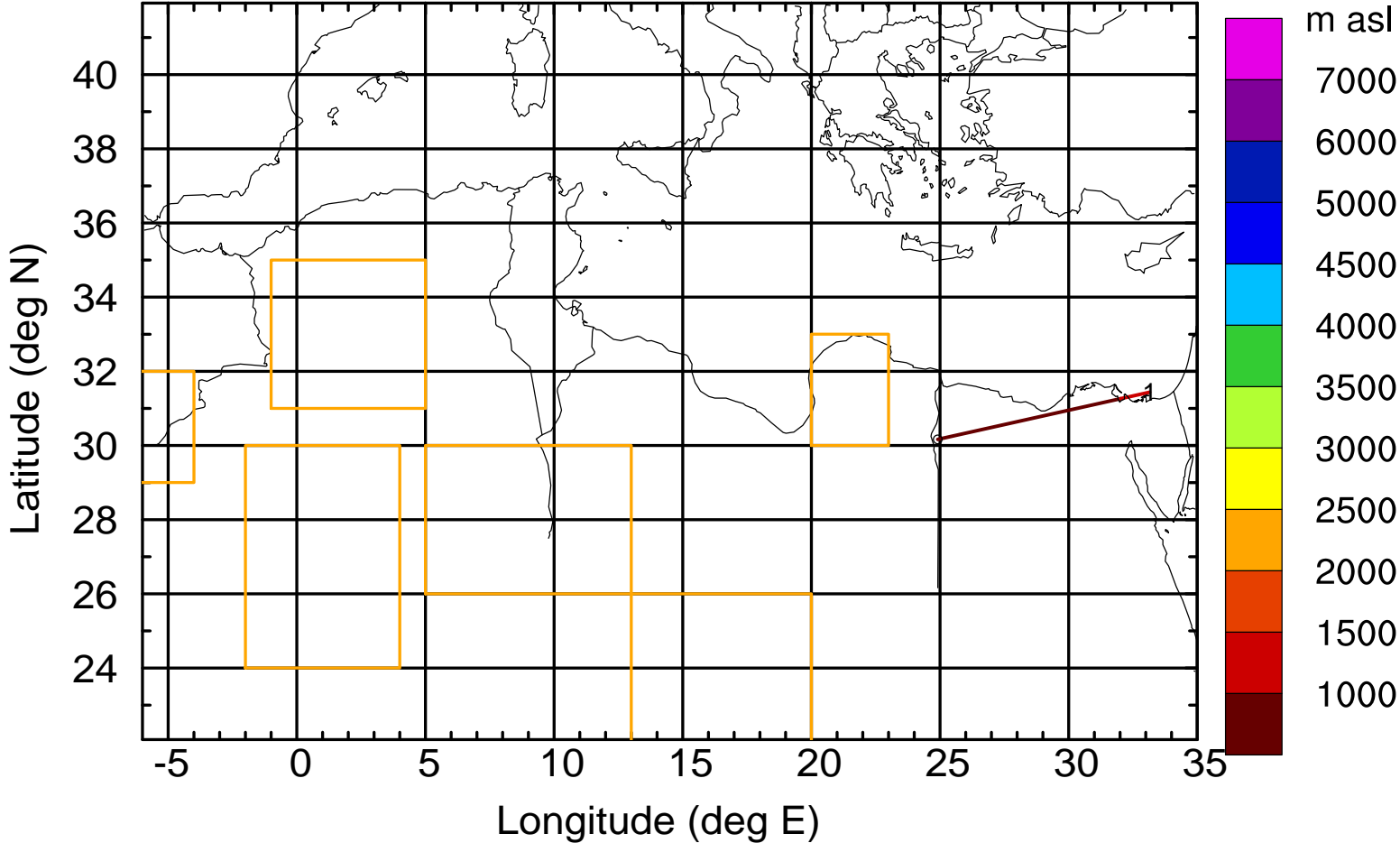
Level #16 of flight 170422a

BWD 20170422/09 -32H = 21/01 UTC



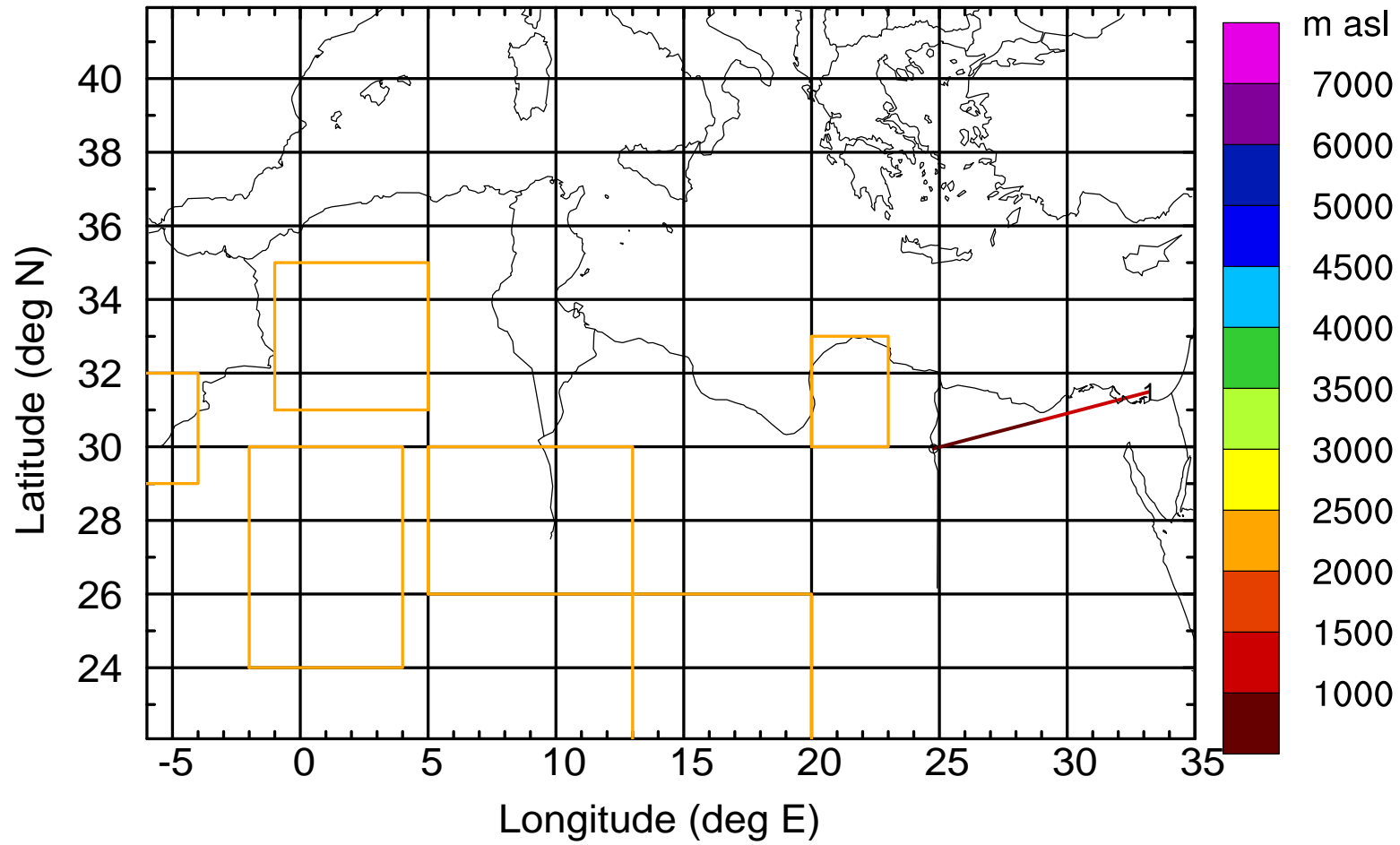
Level #16 of flight 170422a

BWD 20170422/09 -33H = 21/00 UTC



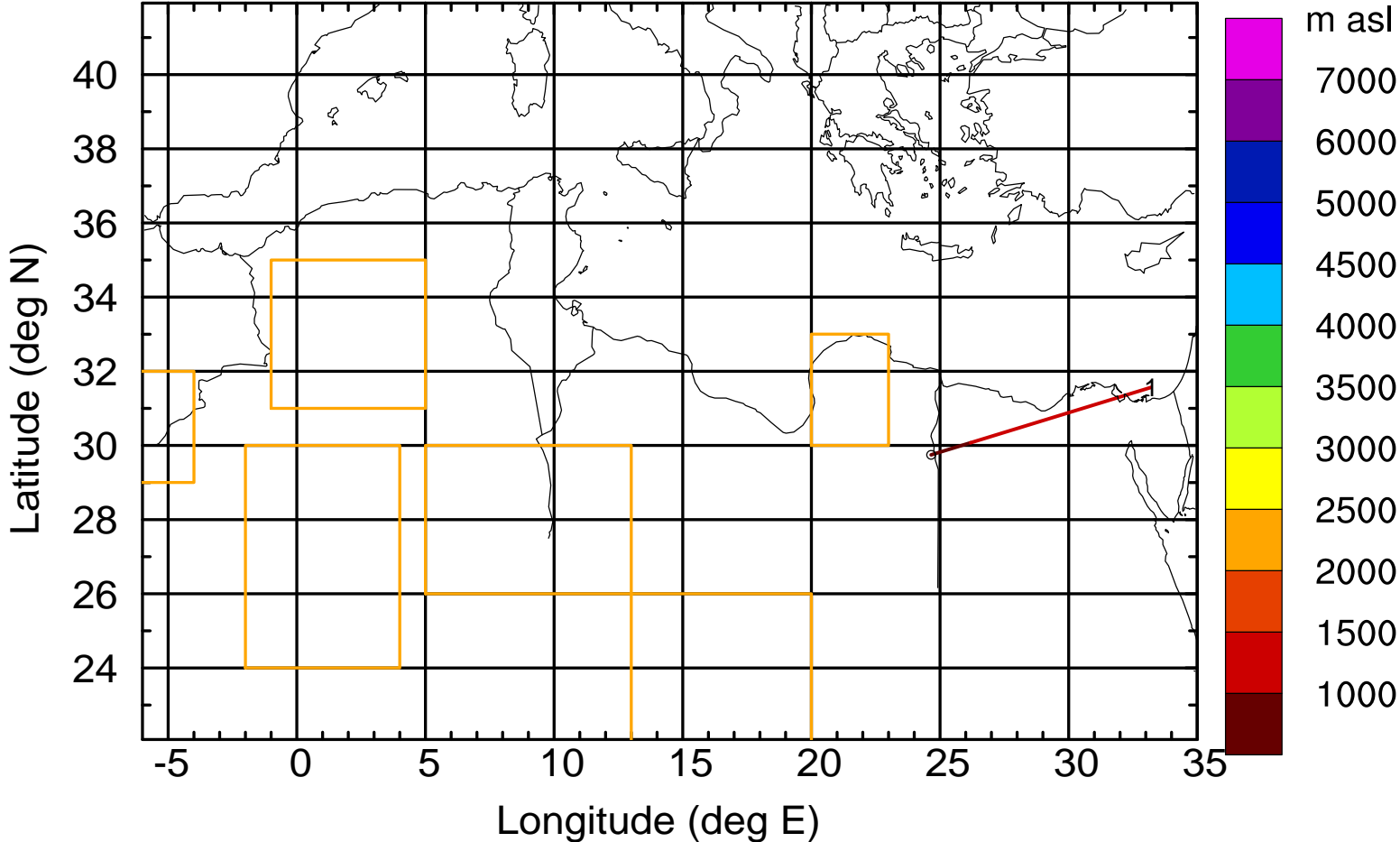
Level #16 of flight 170422a

BWD 20170422/09 -34H = 20/23 UTC



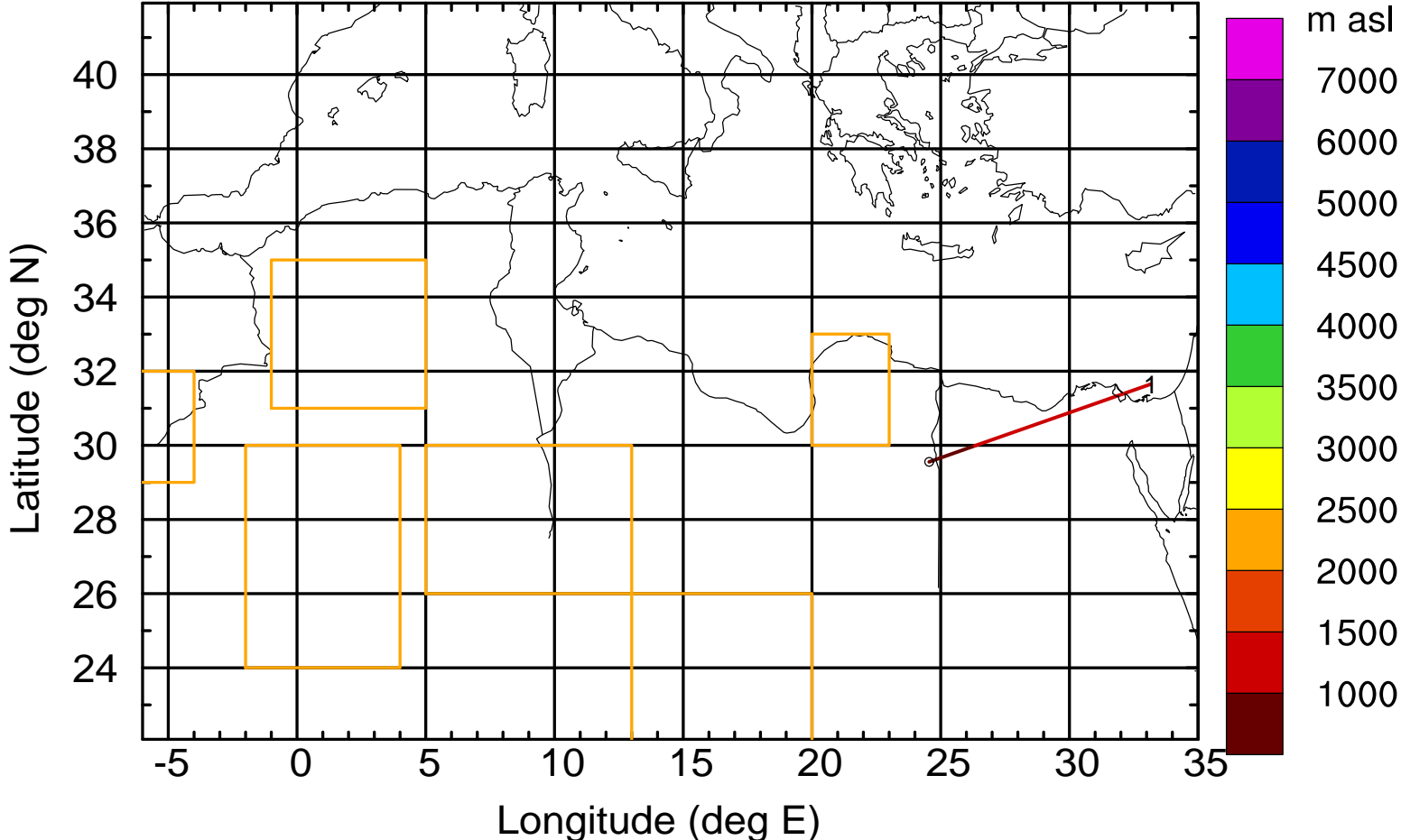
Level #16 of flight 170422a

BWD 20170422/09 -35H = 20/22 UTC



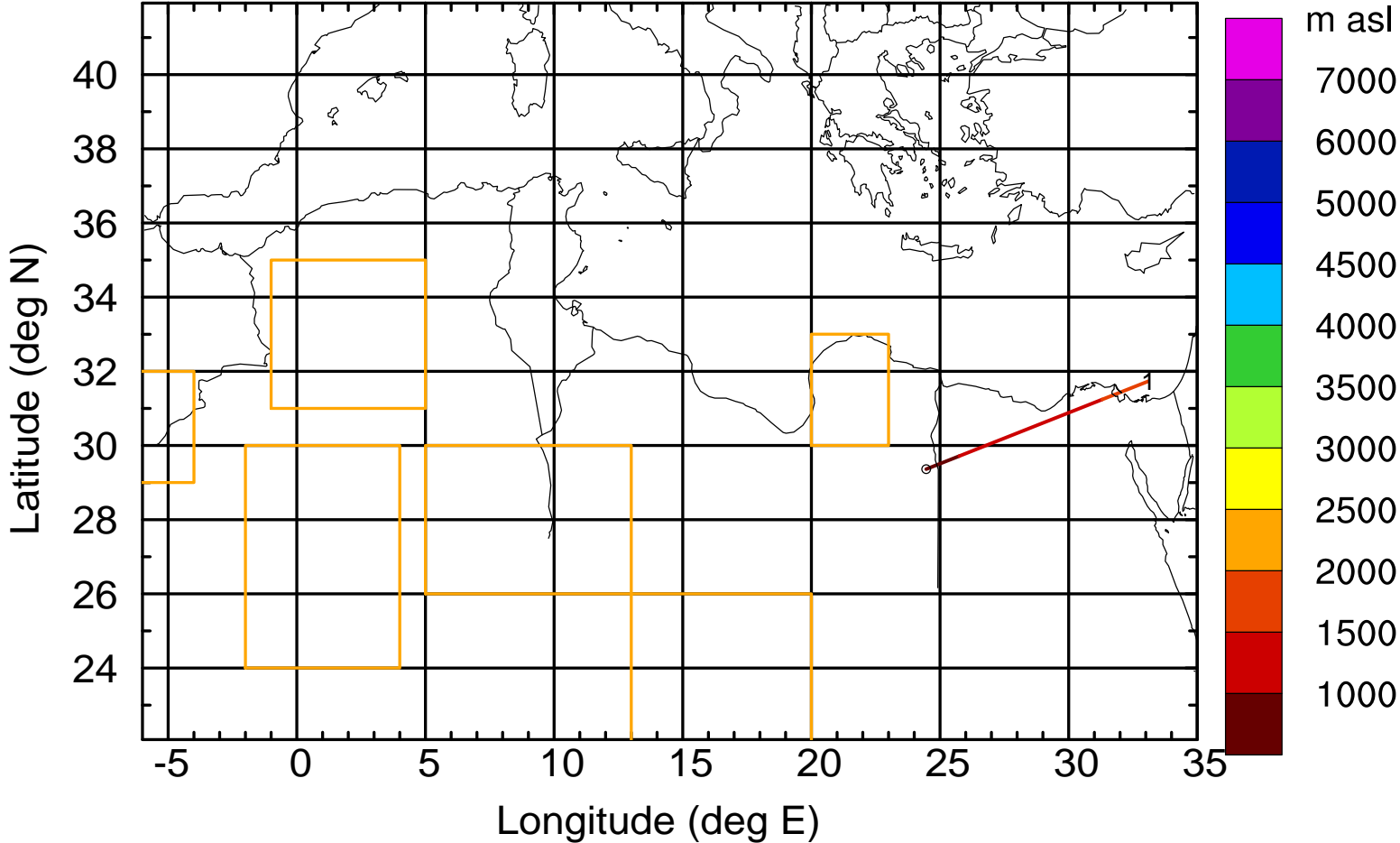
Level #16 of flight 170422a

BWD 20170422/09 -36H = 20/21 UTC



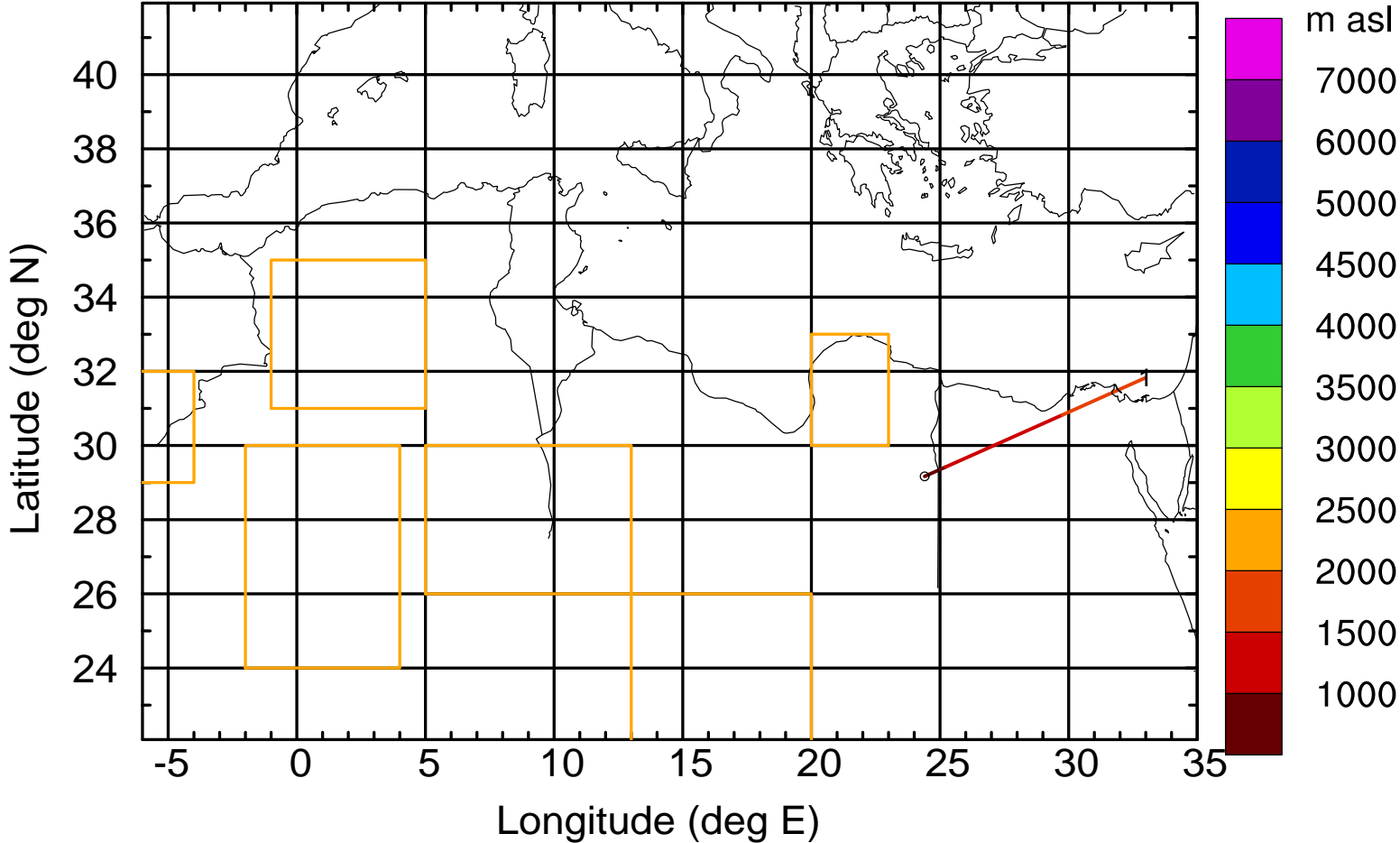
Level #16 of flight 170422a

BWD 20170422/09 -37H = 20/20 UTC



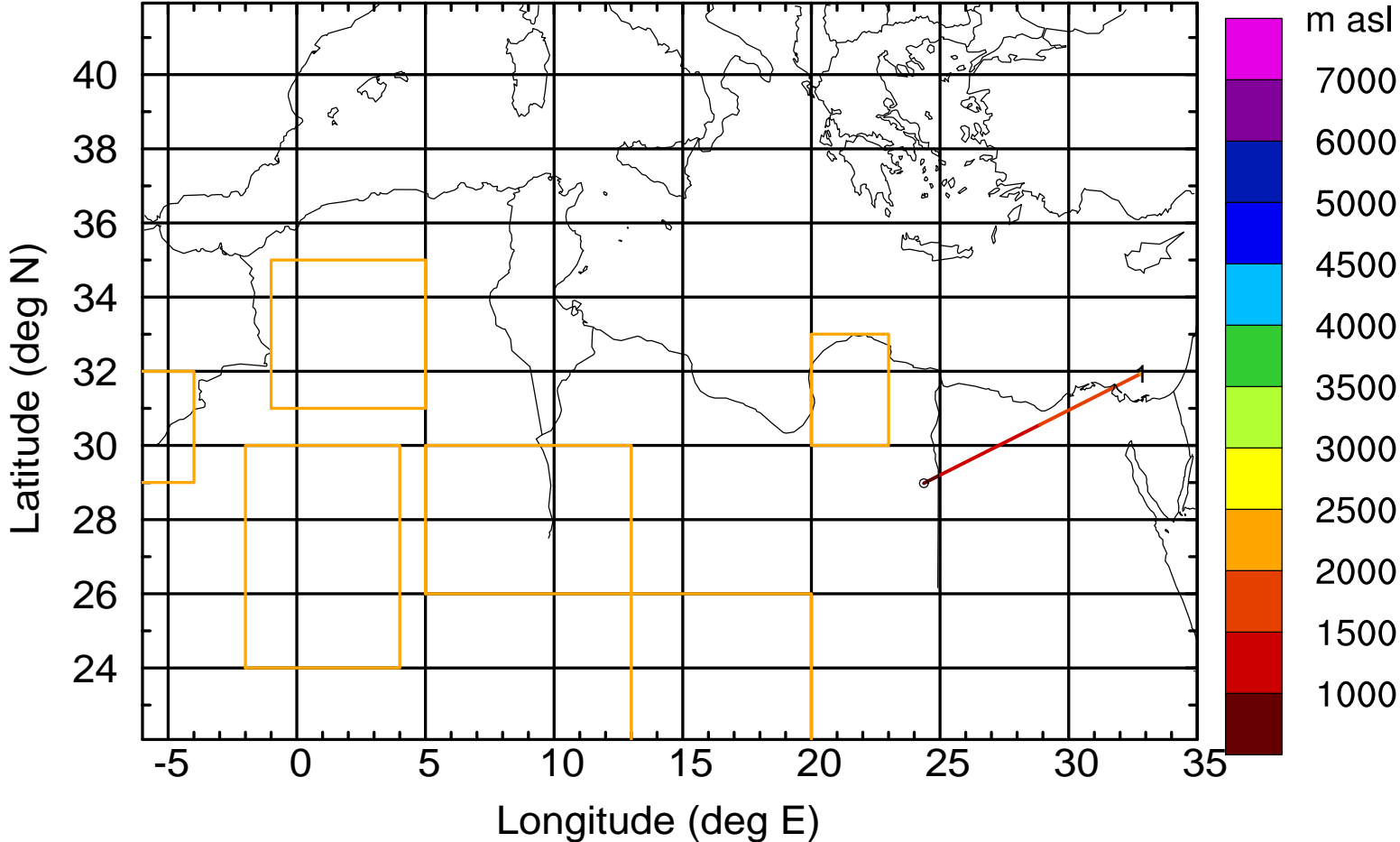
Level #16 of flight 170422a

BWD 20170422/09 -38H = 20/19 UTC



Level #16 of flight 170422a

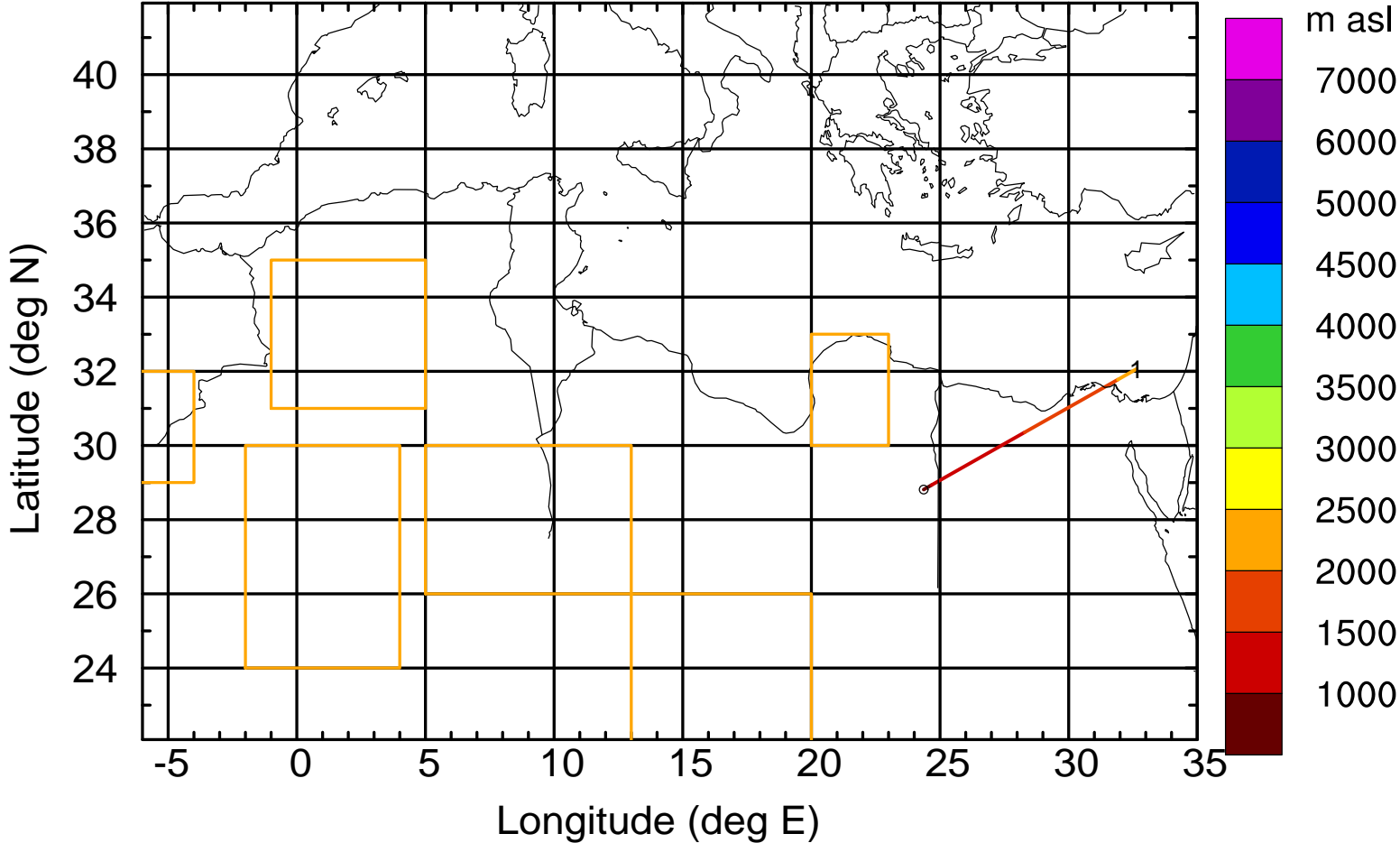
BWD 20170422/09 -39H = 20/18 UTC





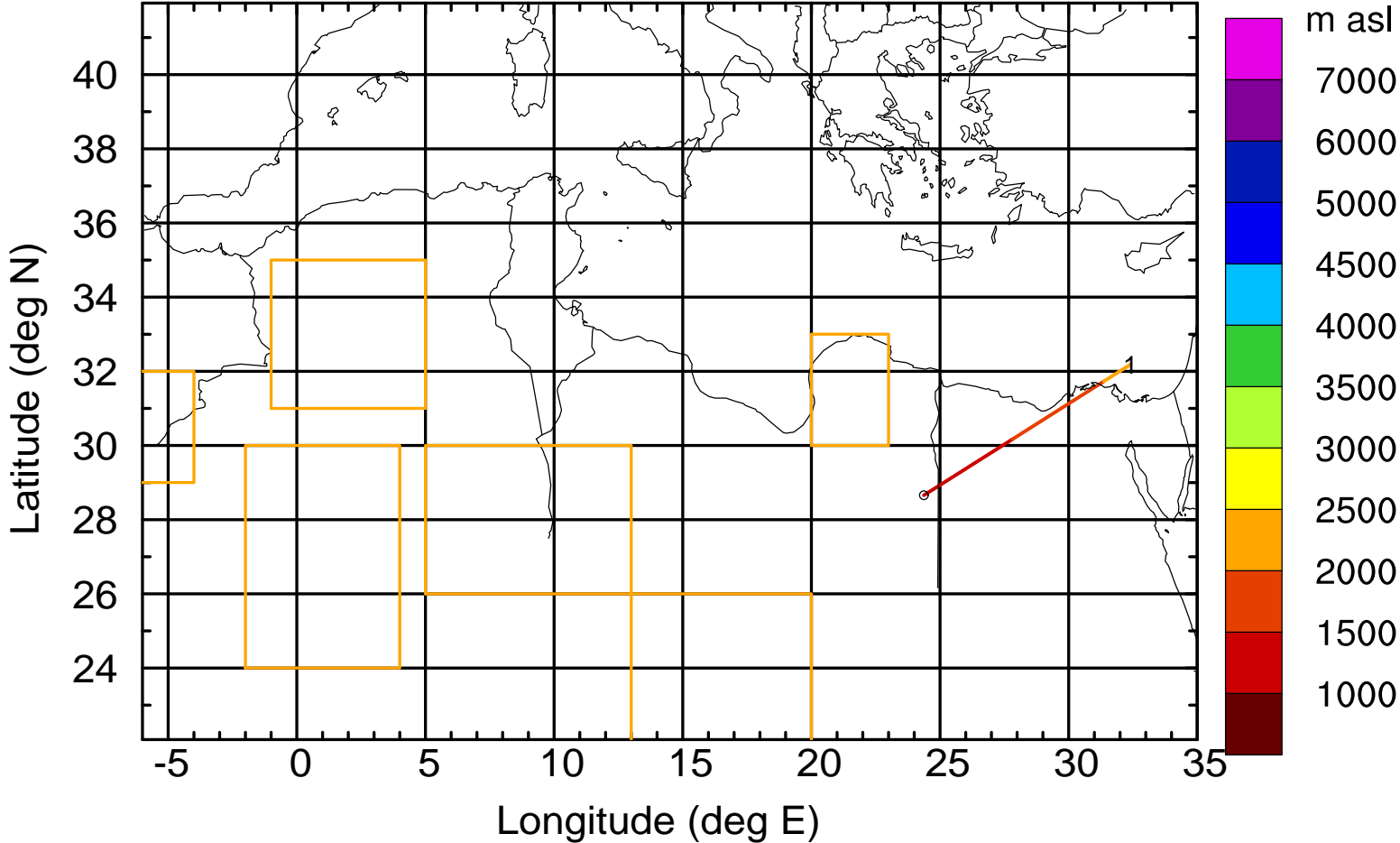
Level #16 of flight 170422a

BWD 20170422/09 -40H = 20/17 UTC



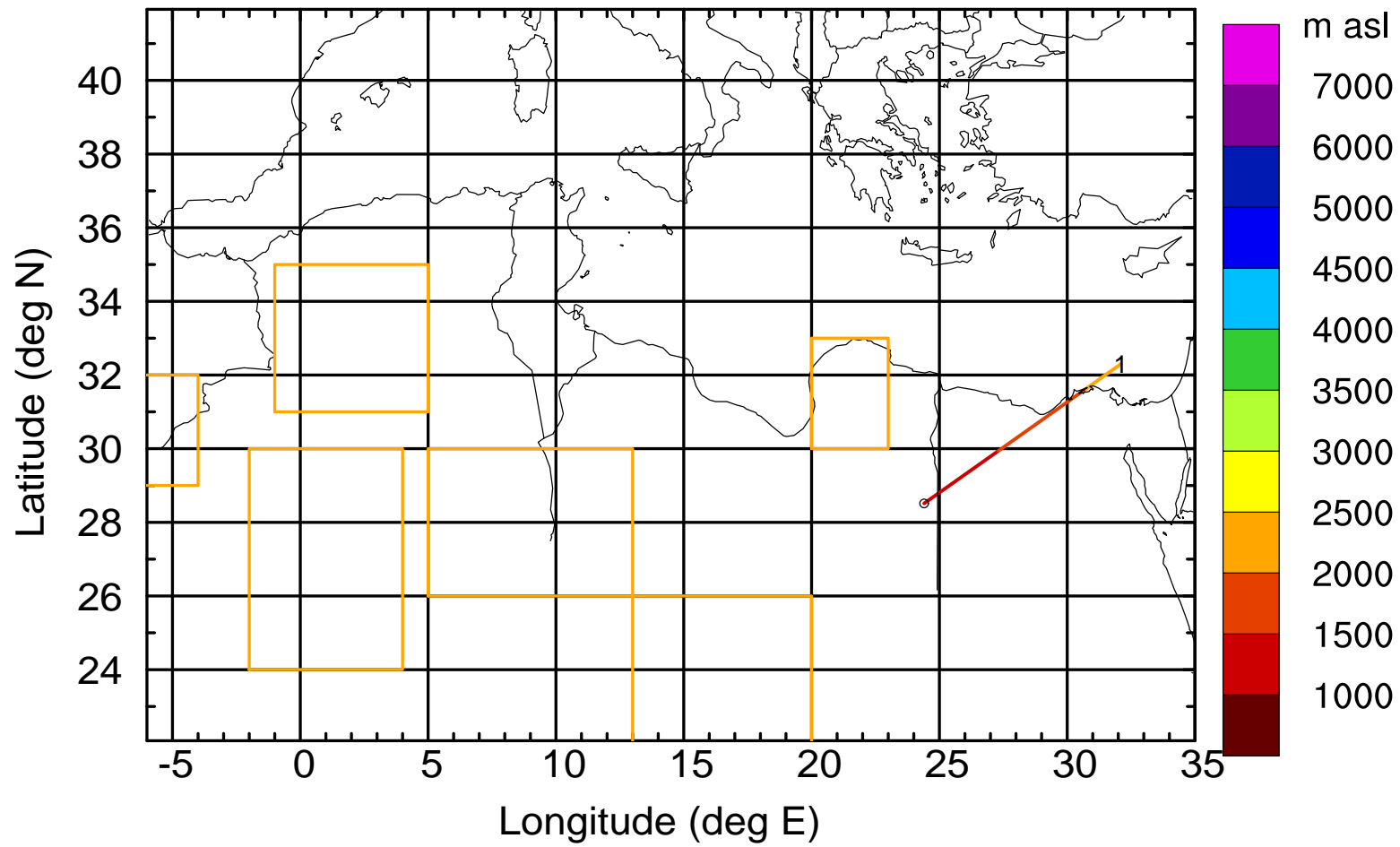
Level #16 of flight 170422a

BWD 20170422/09 -41H = 20/16 UTC



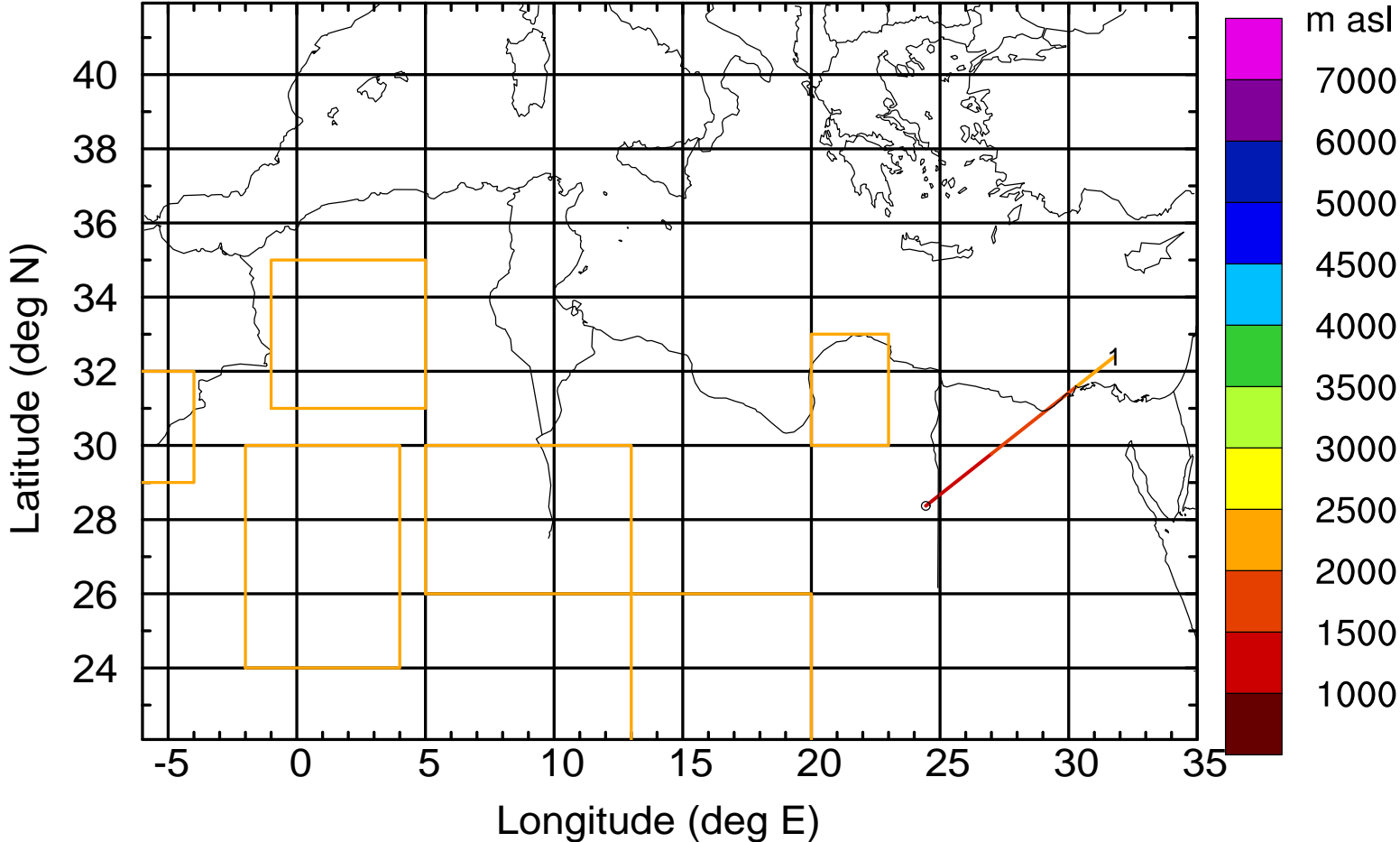
Level #16 of flight 170422a

BWD 20170422/09 -42H = 20/15 UTC



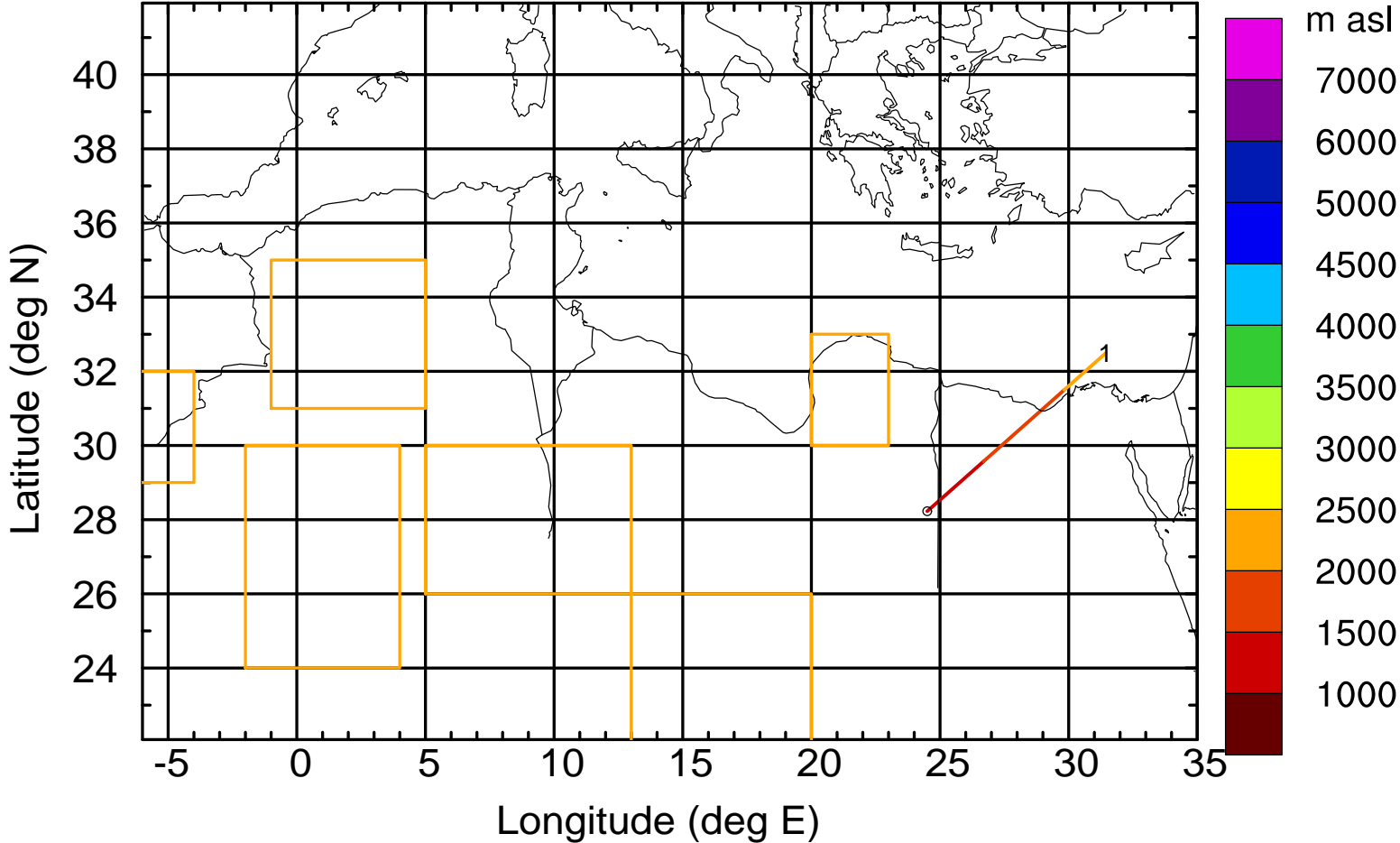
Level #16 of flight 170422a

BWD 20170422/09 -43H = 20/14 UTC



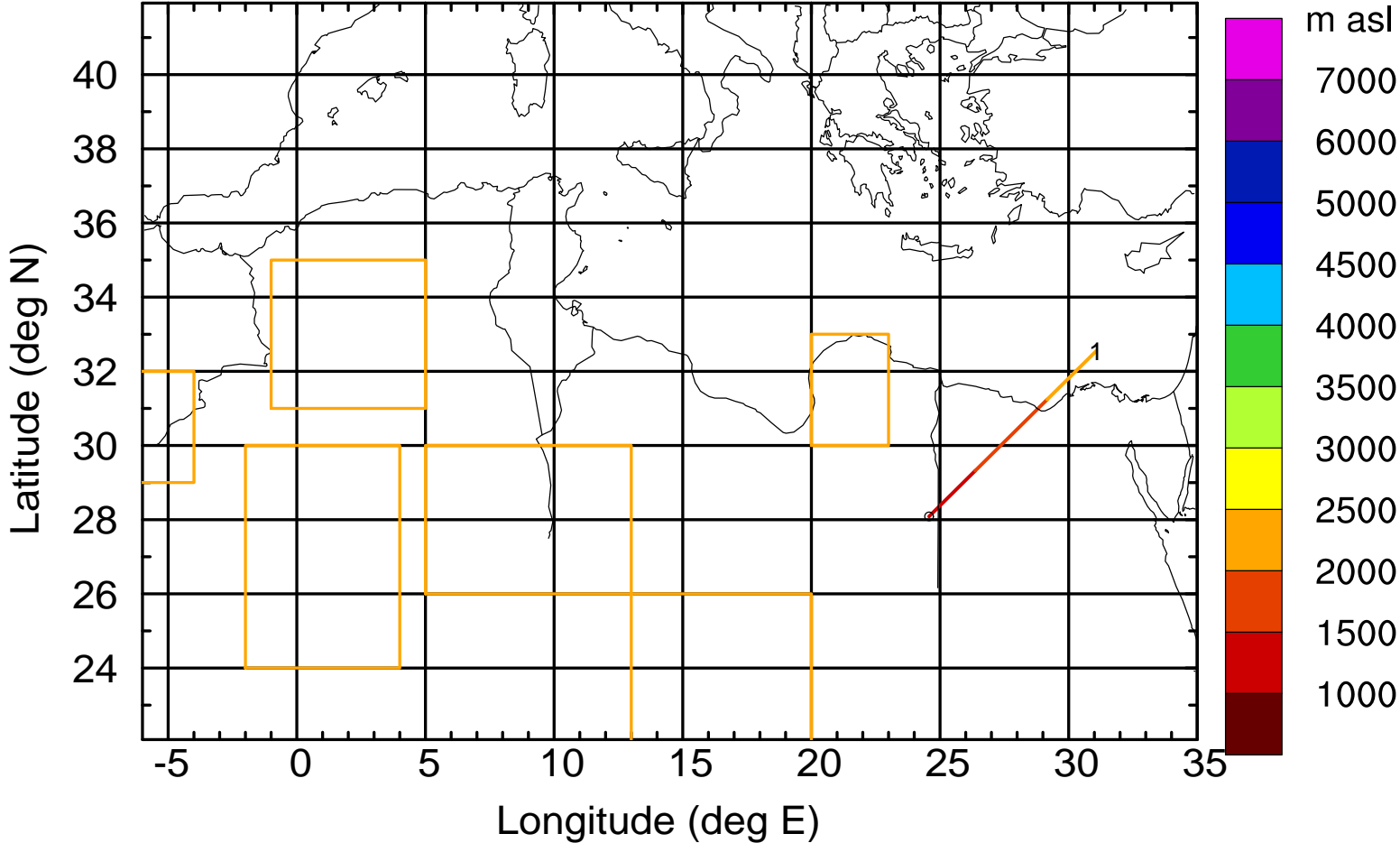
Level #16 of flight 170422a

BWD 20170422/09 -44H = 20/13 UTC



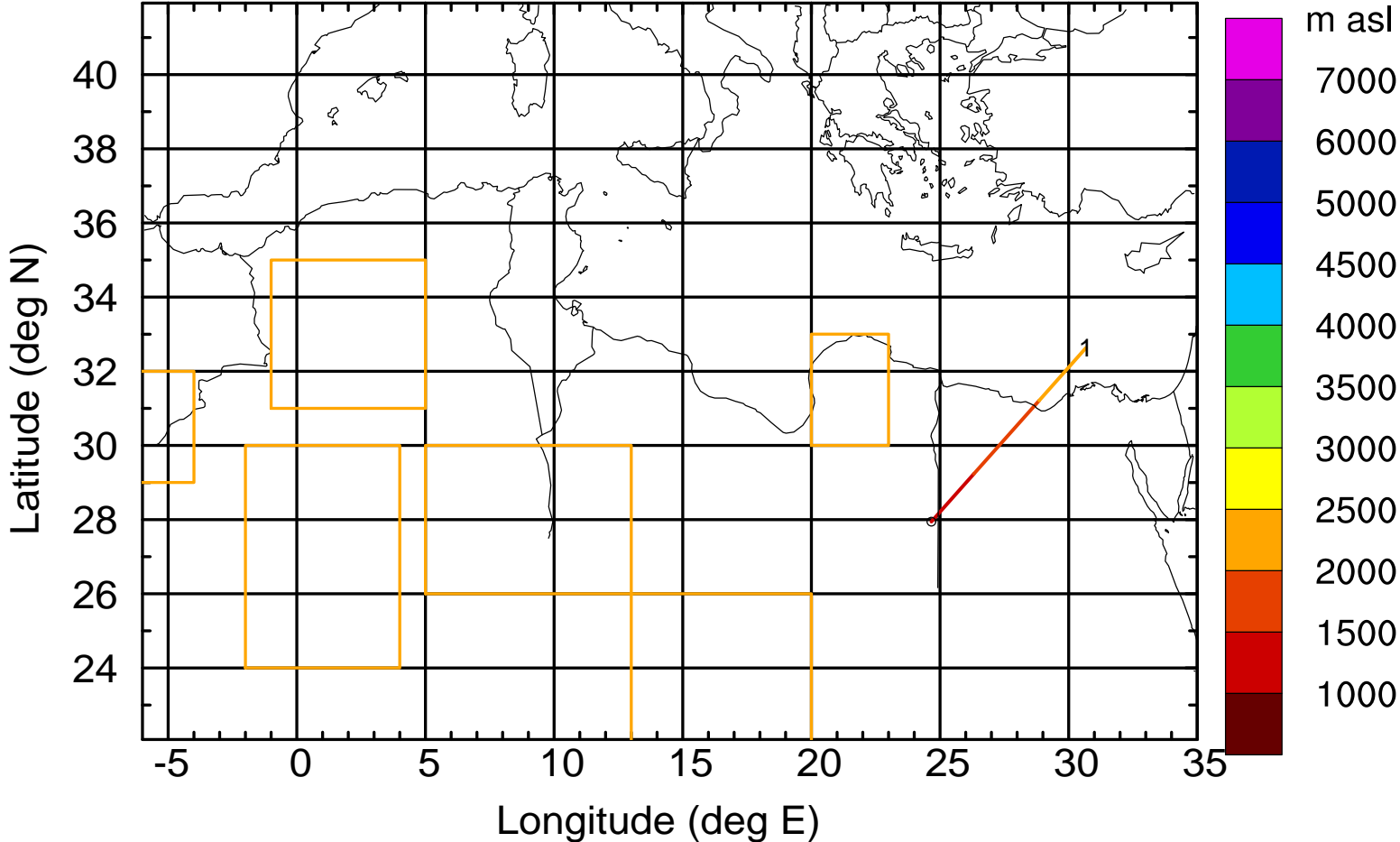
Level #16 of flight 170422a

BWD 20170422/09 -45H = 20/12 UTC



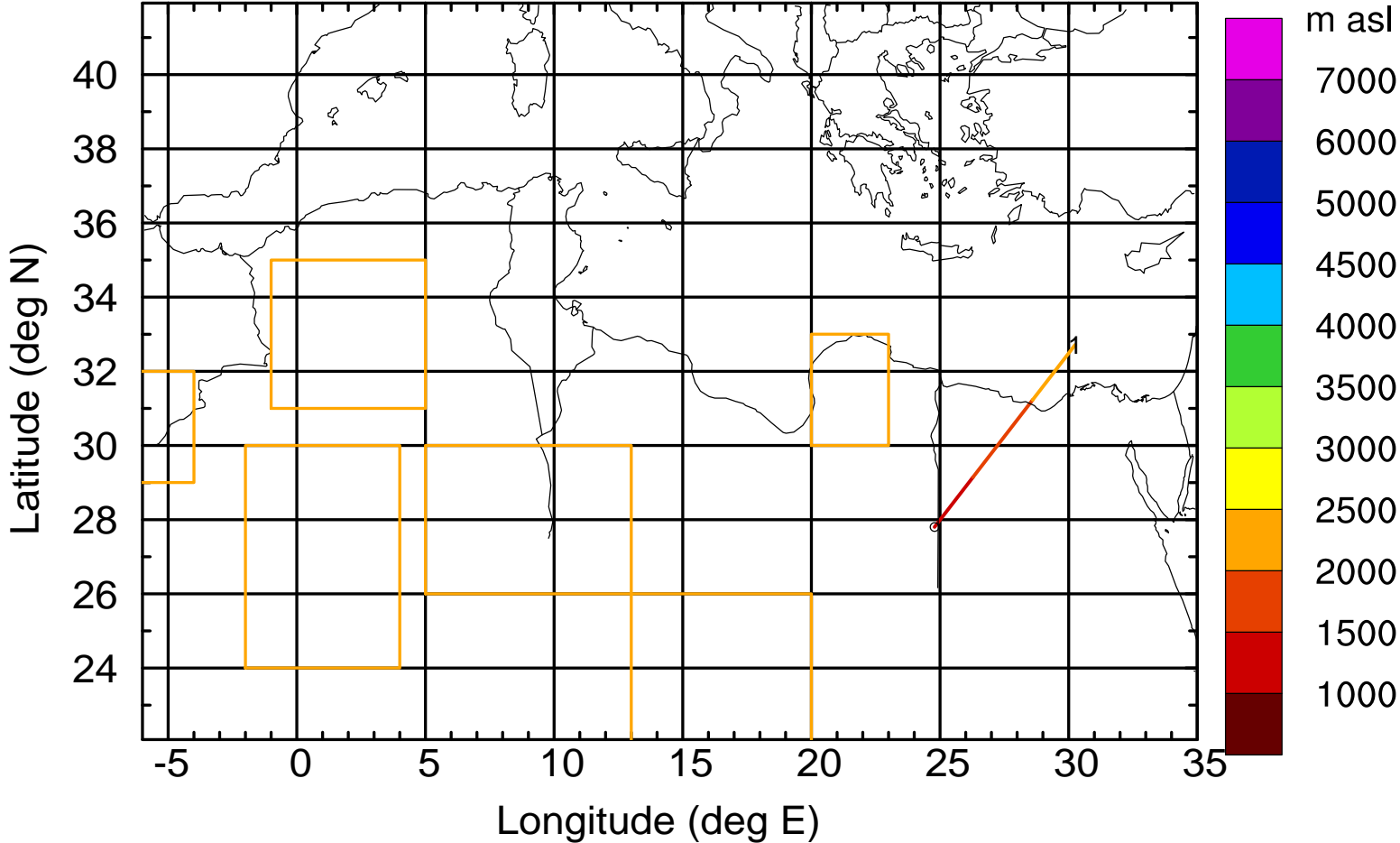
Level #16 of flight 170422a

BWD 20170422/09 -46H = 20/11 UTC



Level #16 of flight 170422a

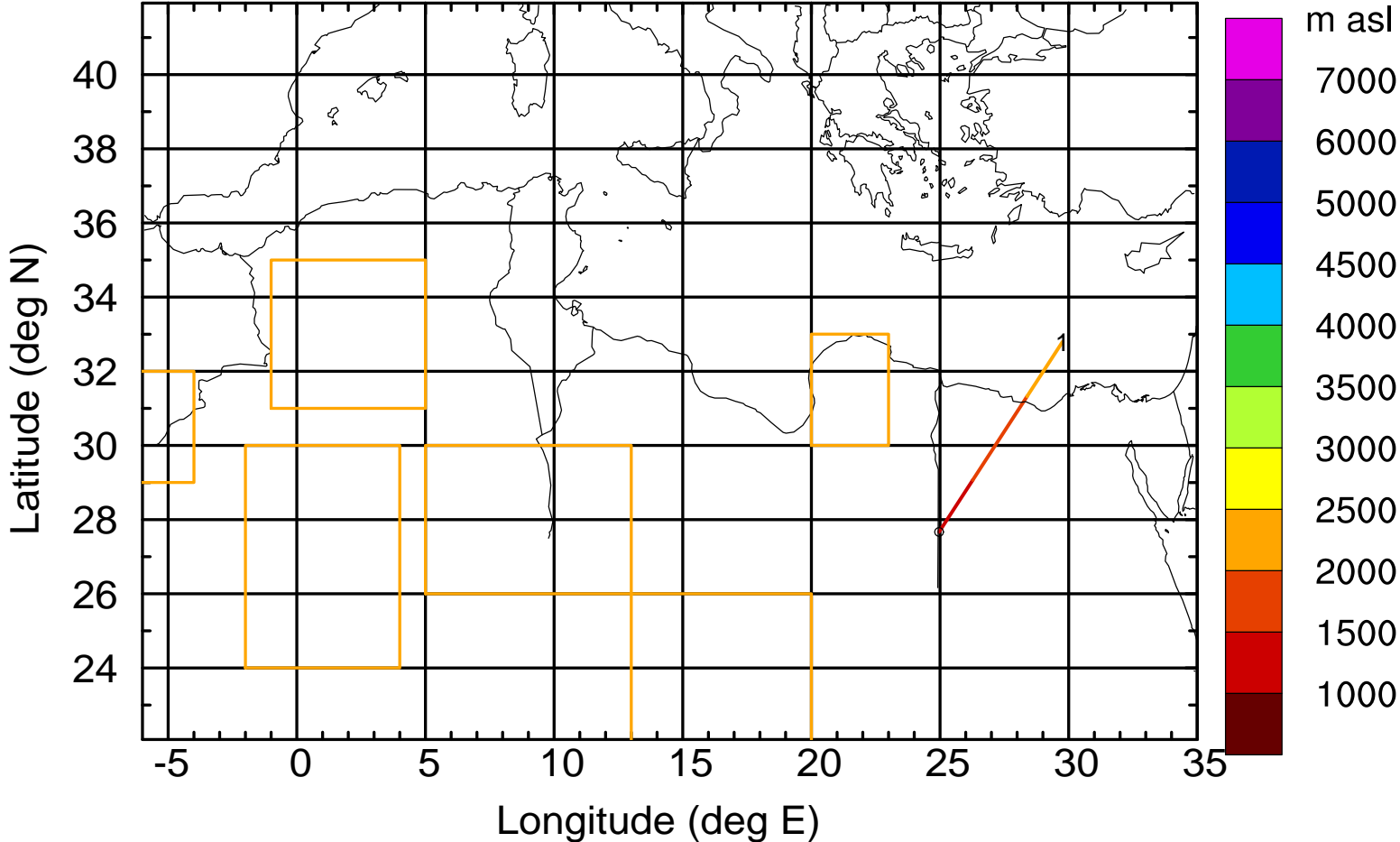
BWD 20170422/09 -47H = 20/10 UTC





Level #16 of flight 170422a

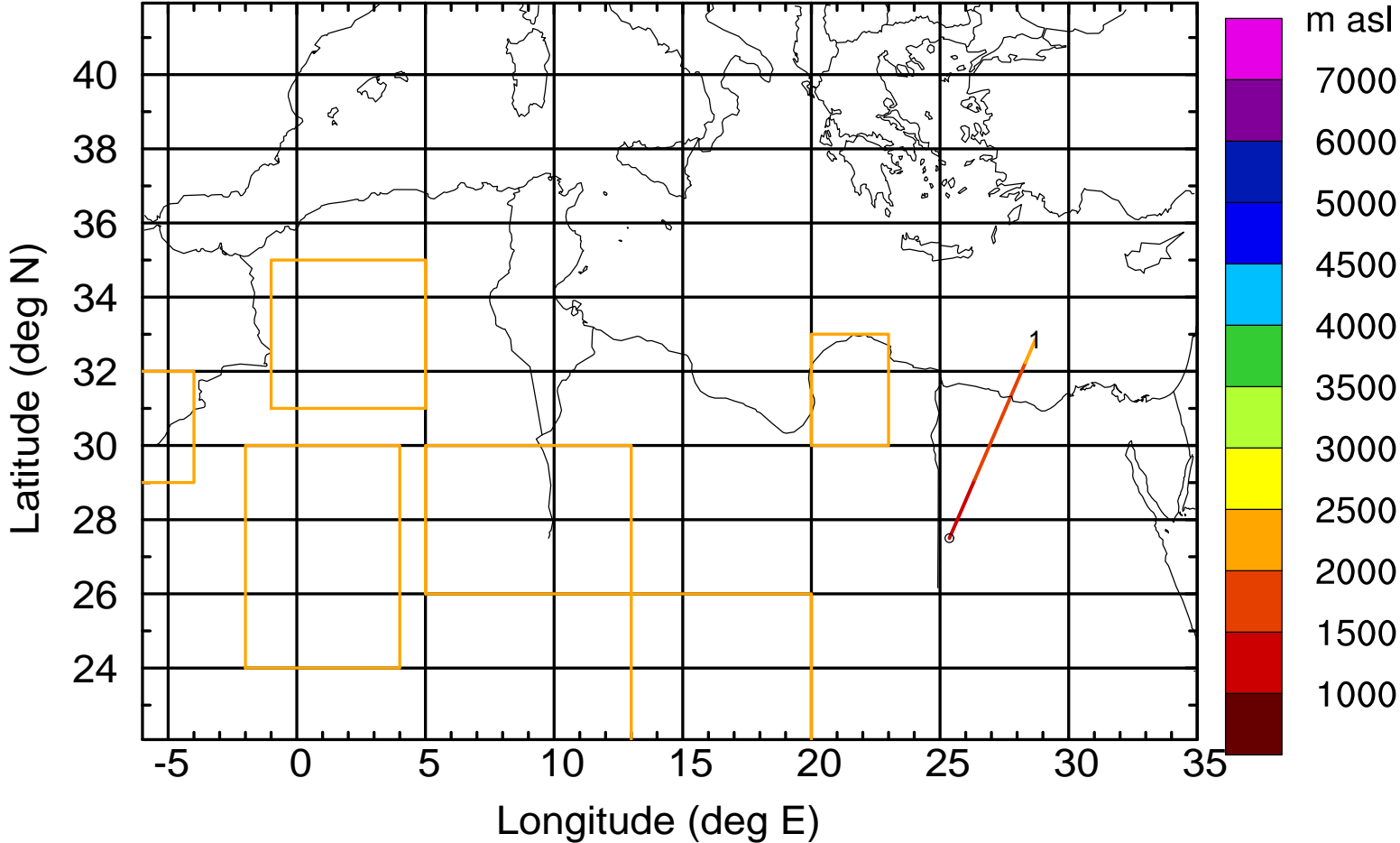
BWD 20170422/09 -48H = 20/09 UTC





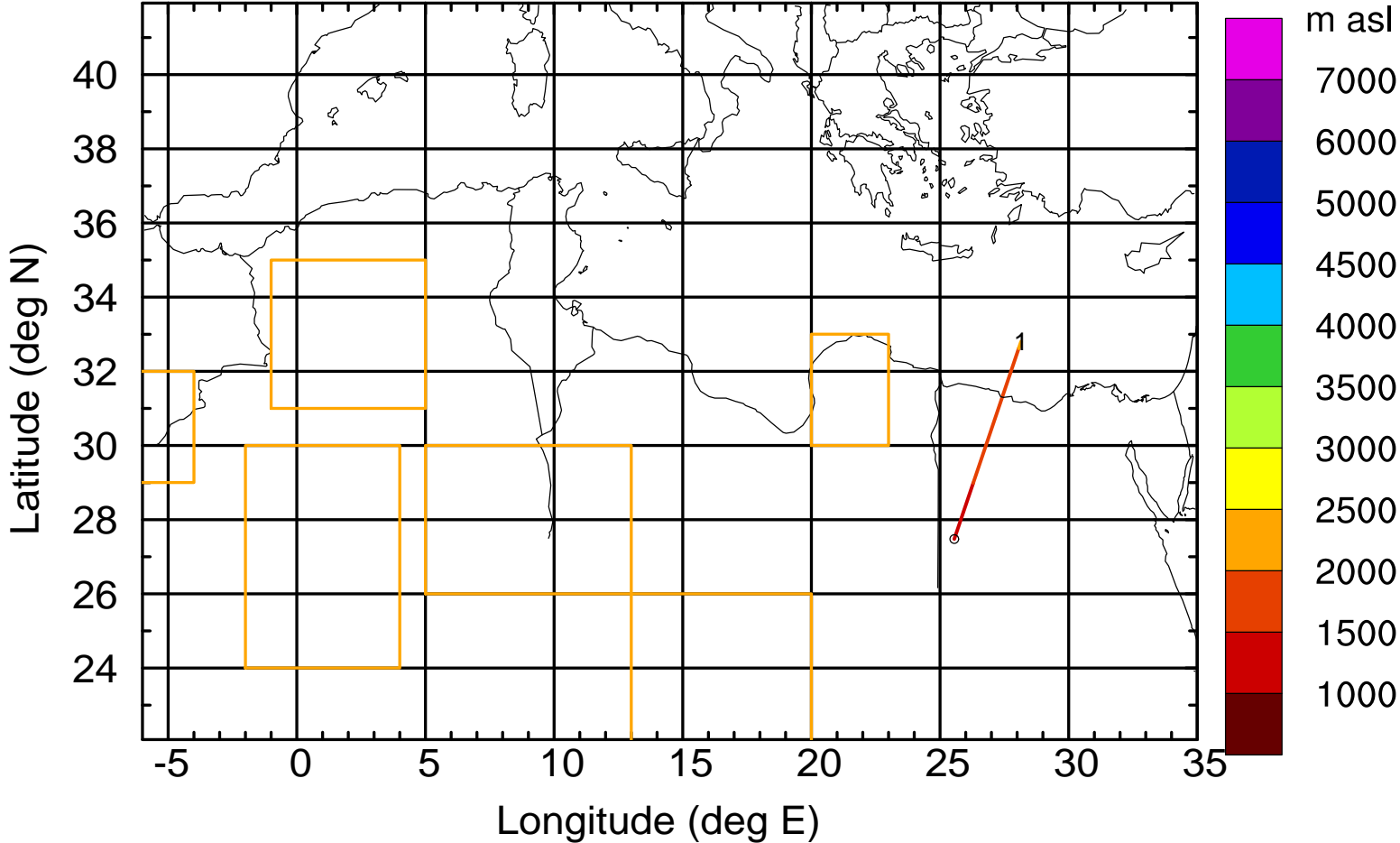
Level #16 of flight 170422a

BWD 20170422/09 -50H = 20/07 UTC



Level #16 of flight 170422a

BWD 20170422/09 -51H = 20/06 UTC

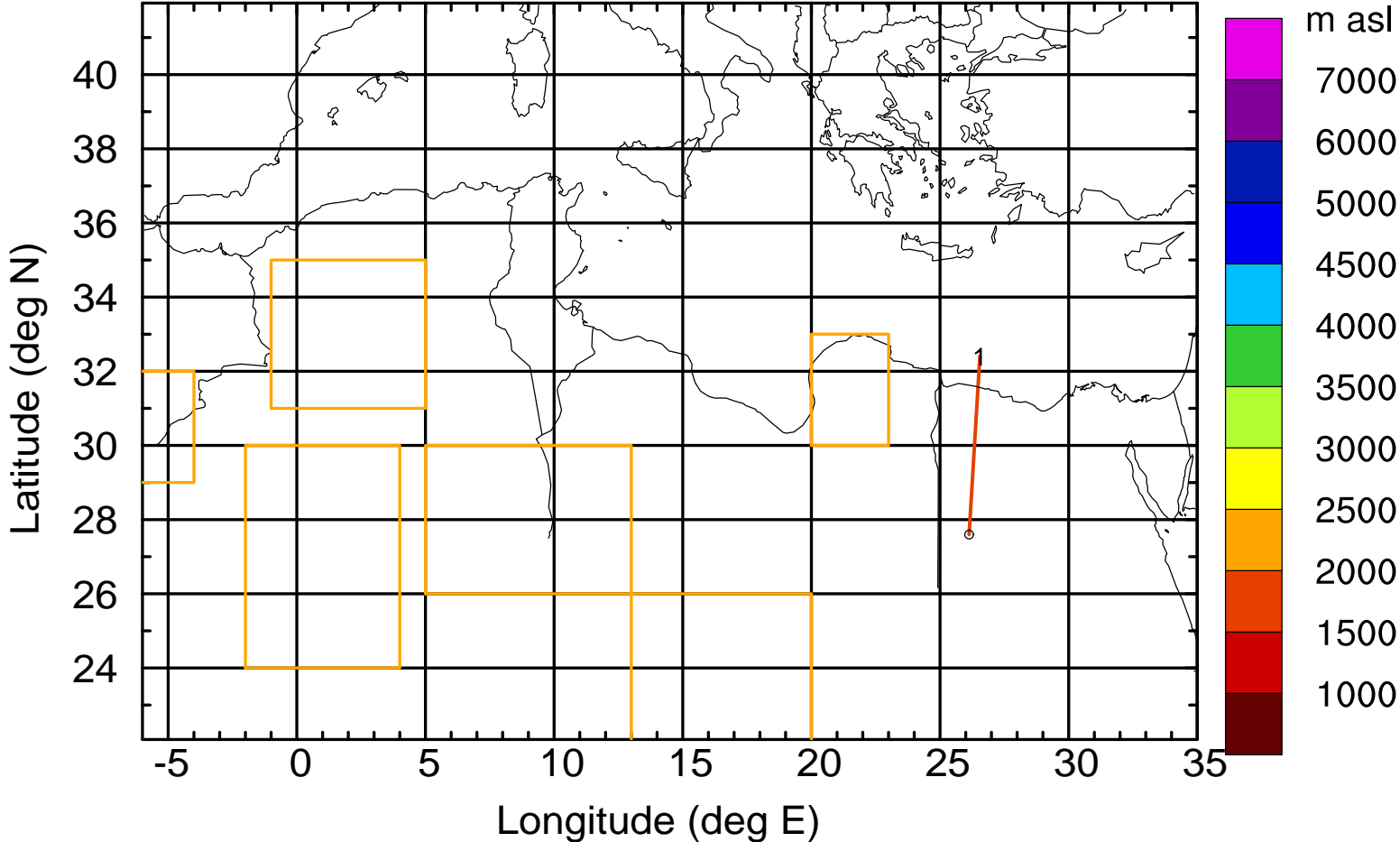






Level #16 of flight 170422a

BWD 20170422/09 -54H = 20/03 UTC

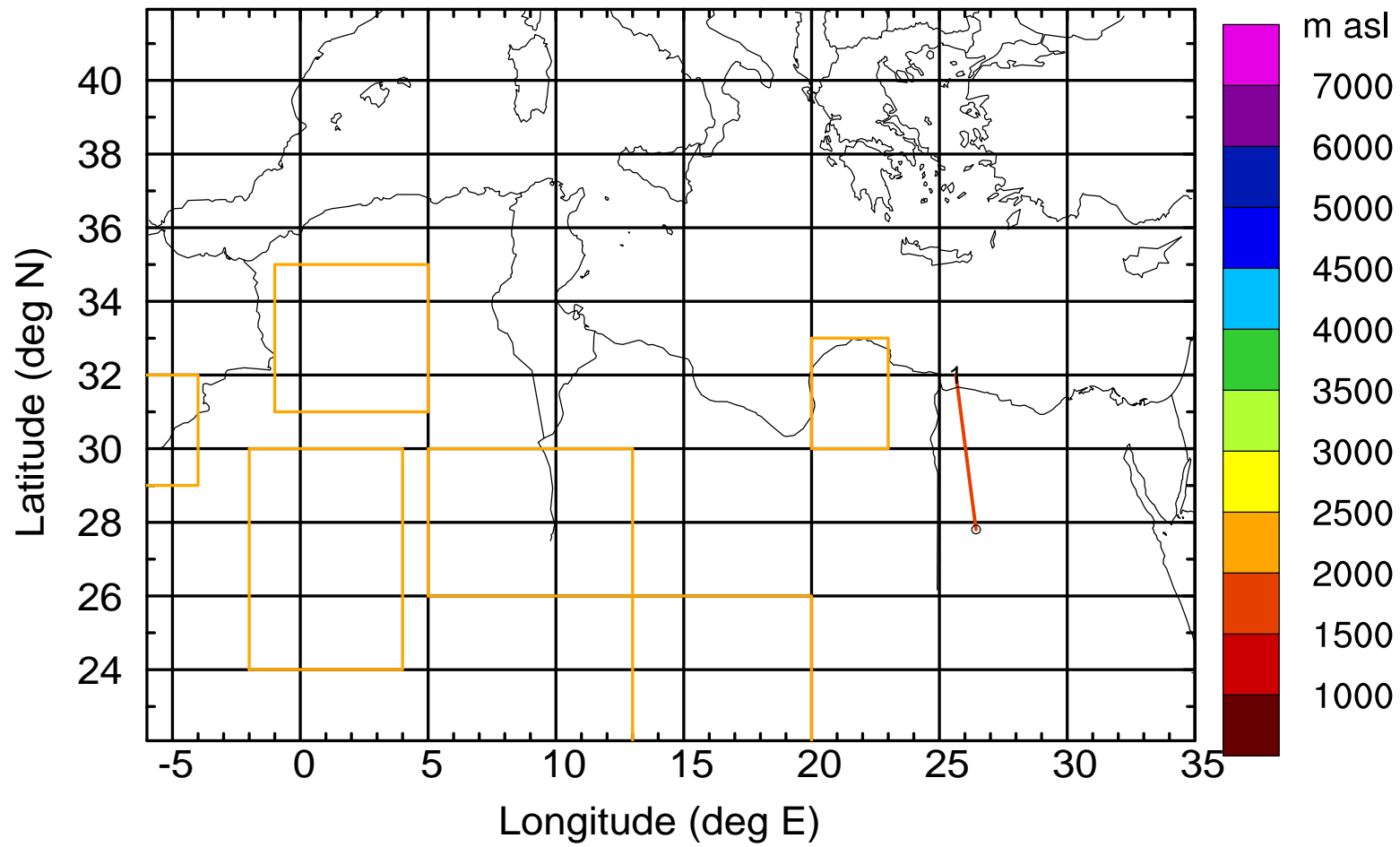






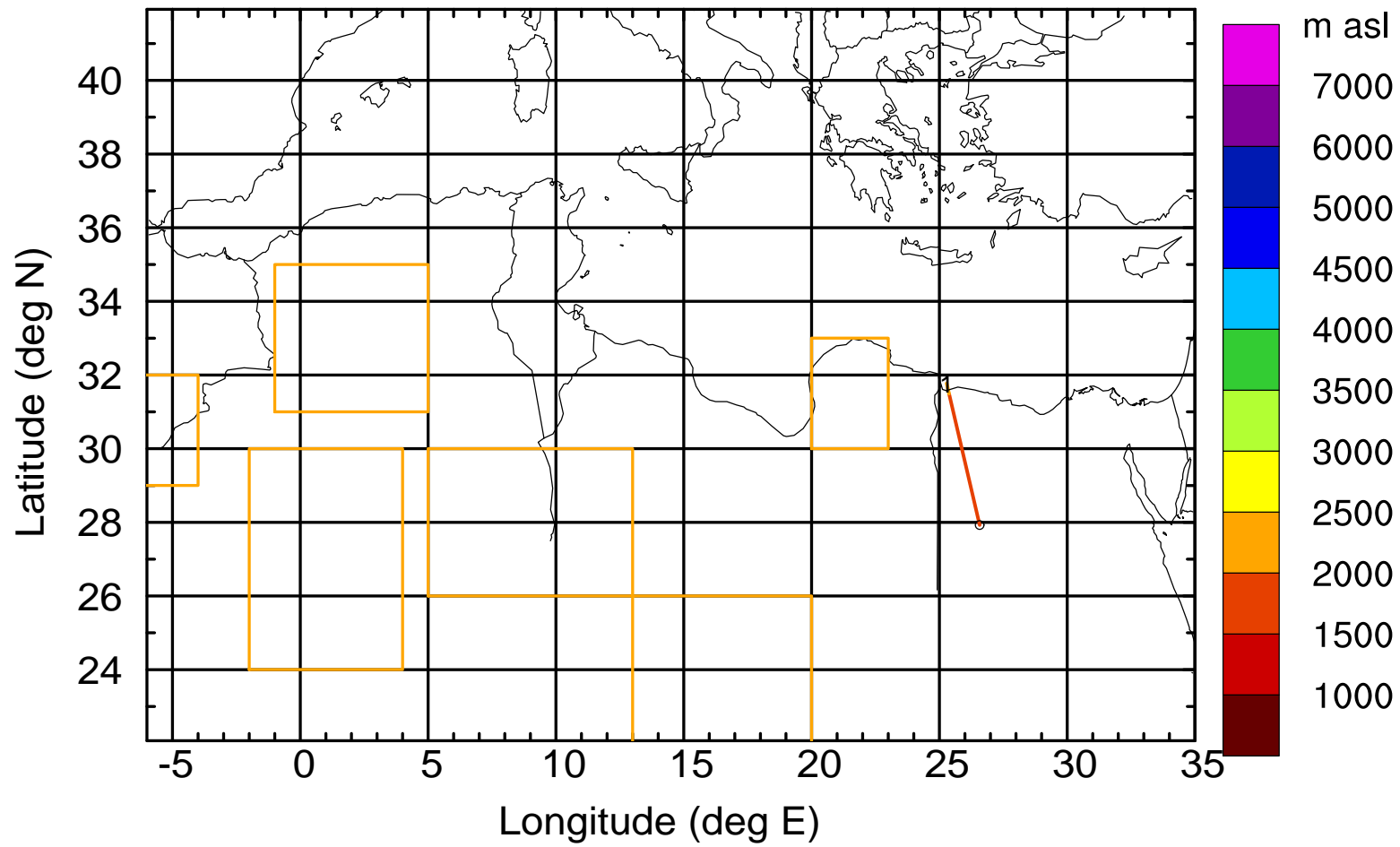
Level #16 of flight 170422a

BWD 20170422/09 -56H = 20/01 UTC



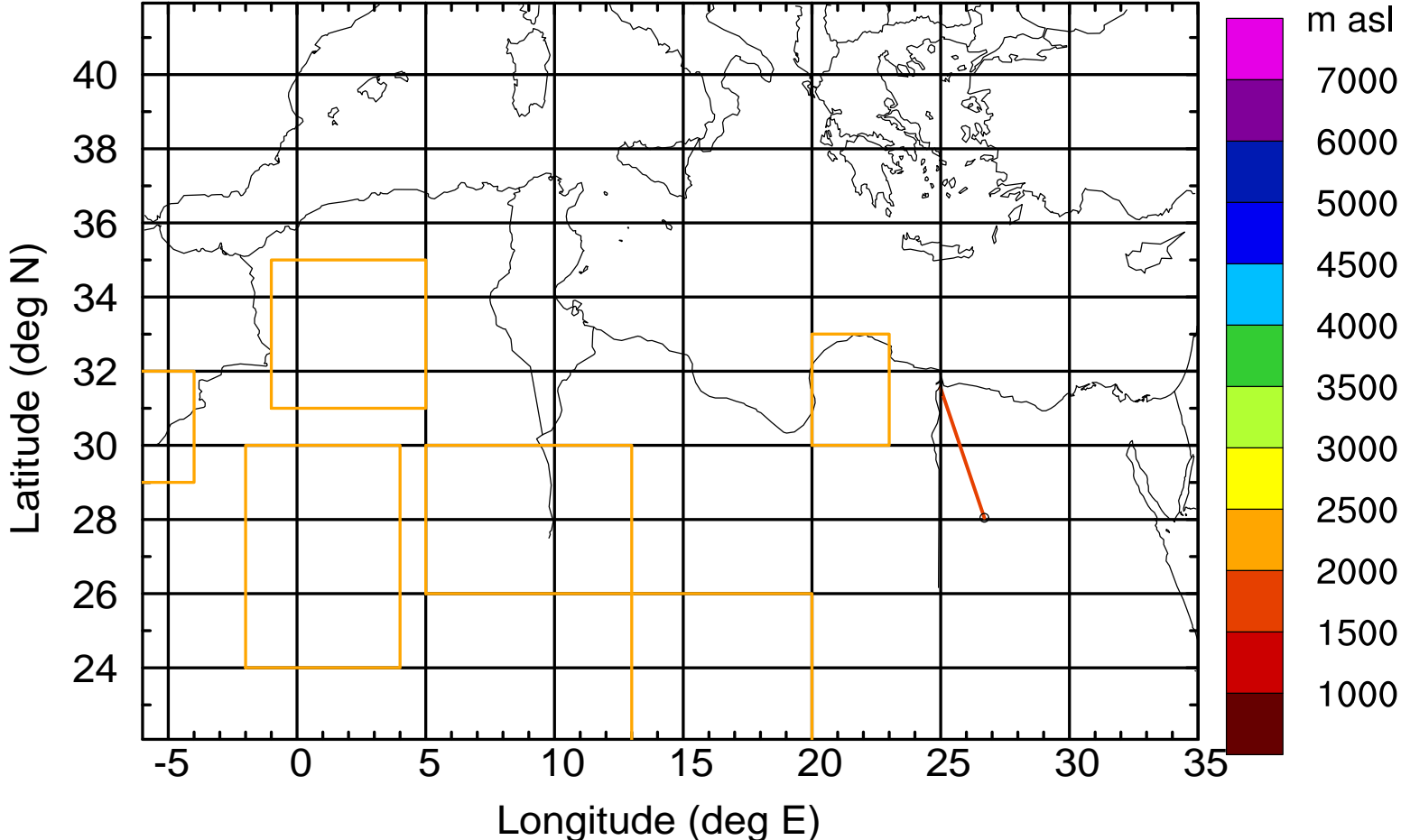
Level #16 of flight 170422a

BWD 20170422/09 -57H = 20/00 UTC



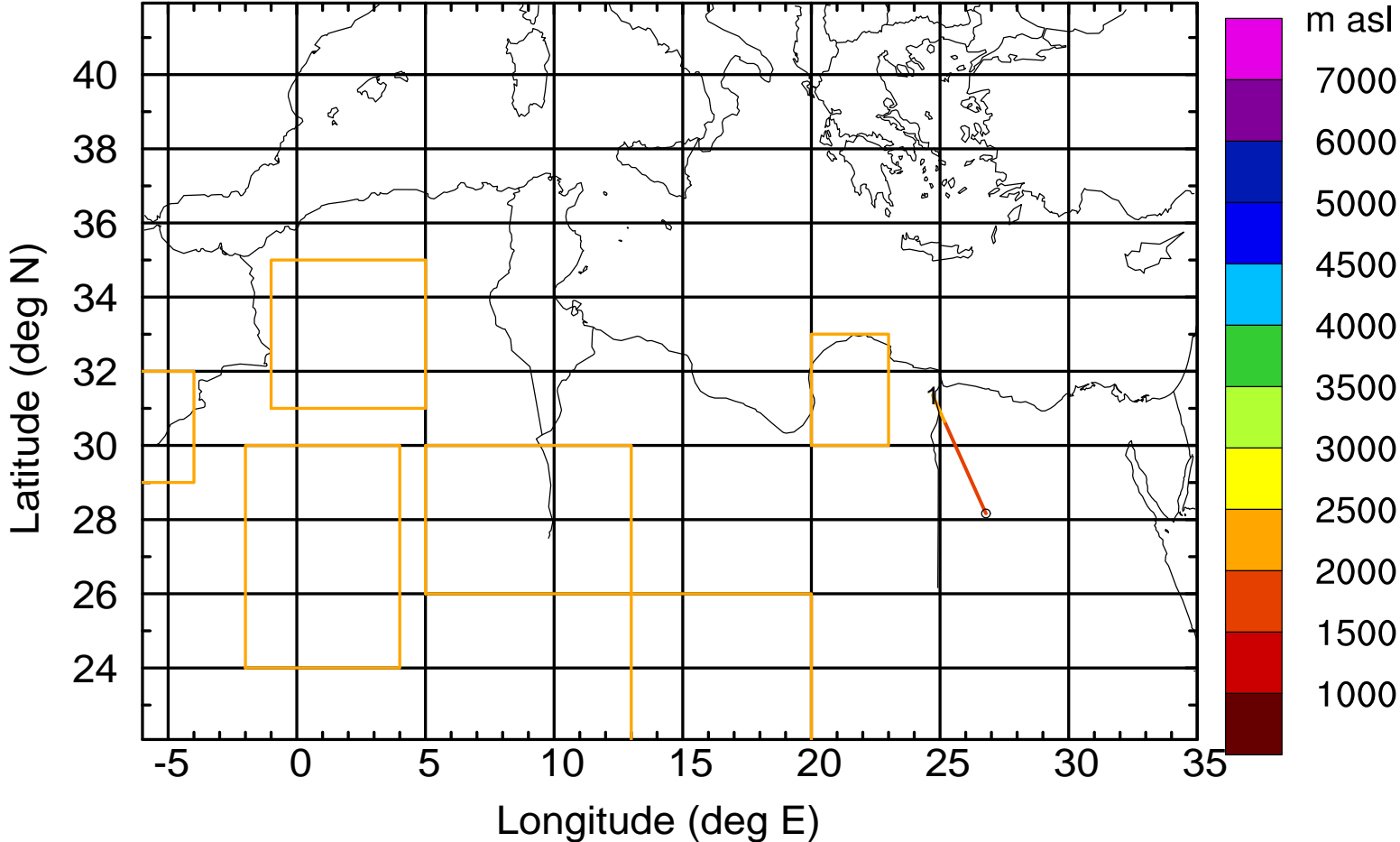
Level #16 of flight 170422a

BWD 20170422/09 -58H = 19/23 UTC



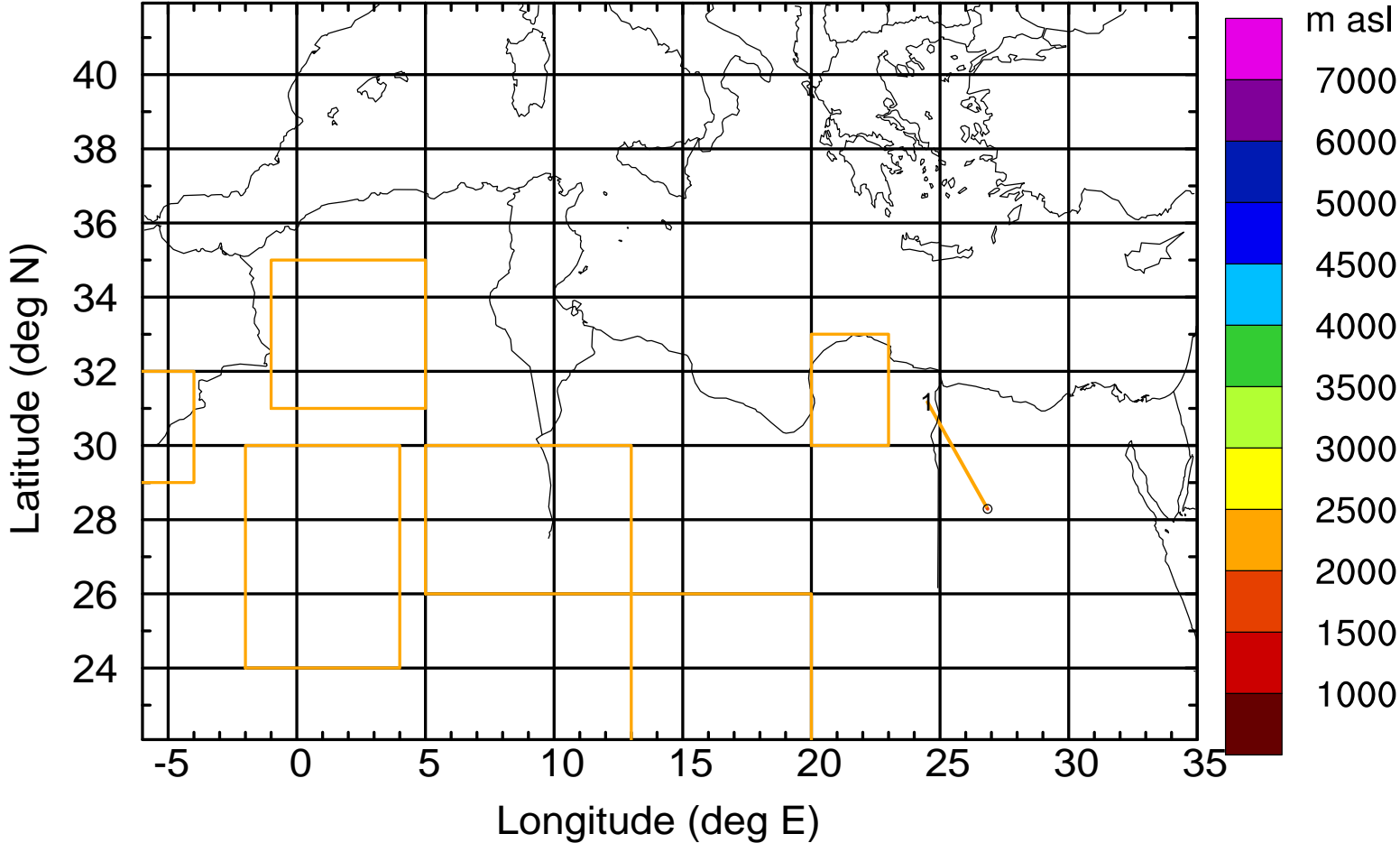
Level #16 of flight 170422a

BWD 20170422/09 -59H = 19/22 UTC



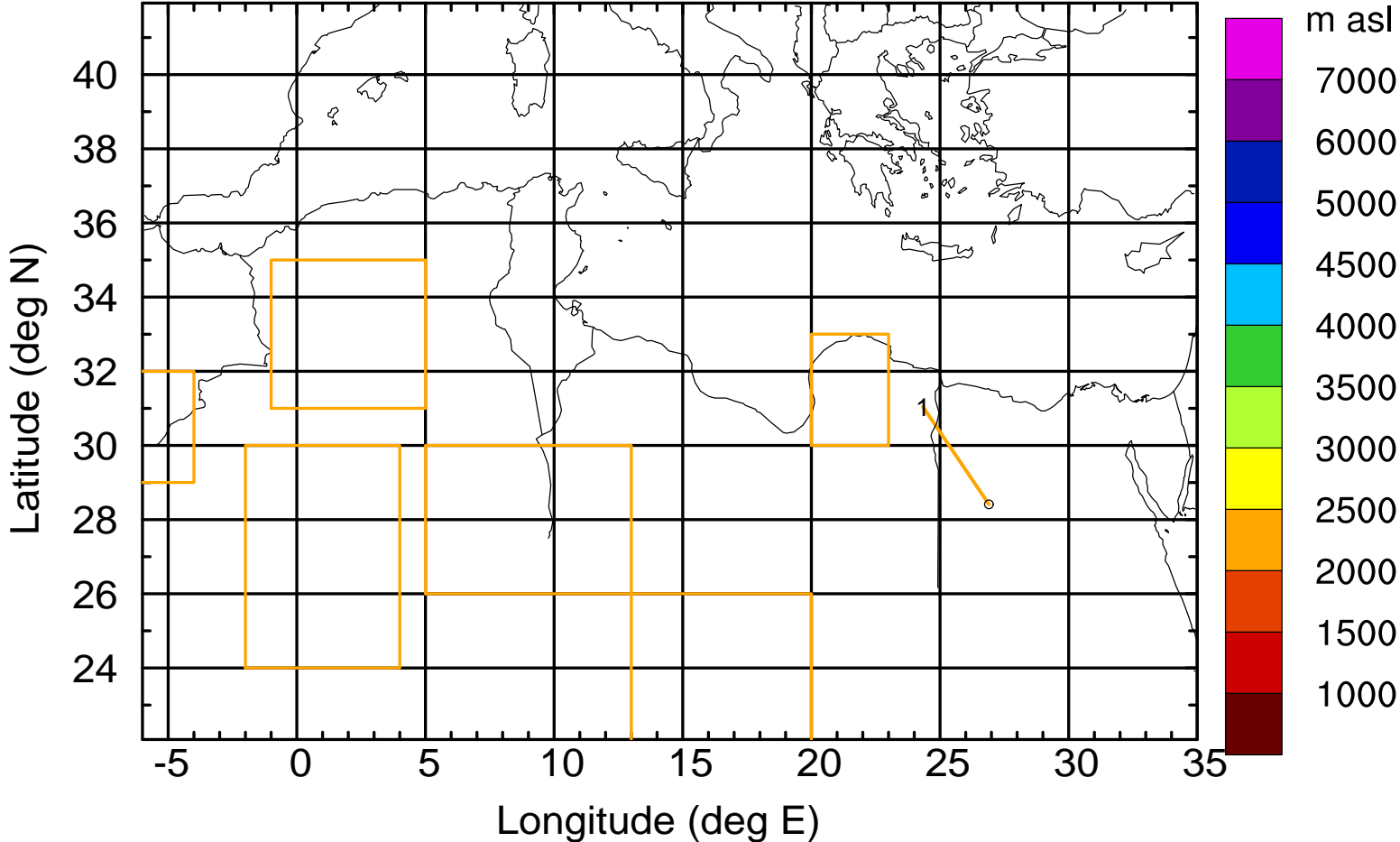
Level #16 of flight 170422a

BWD 20170422/09 -60H = 19/21 UTC



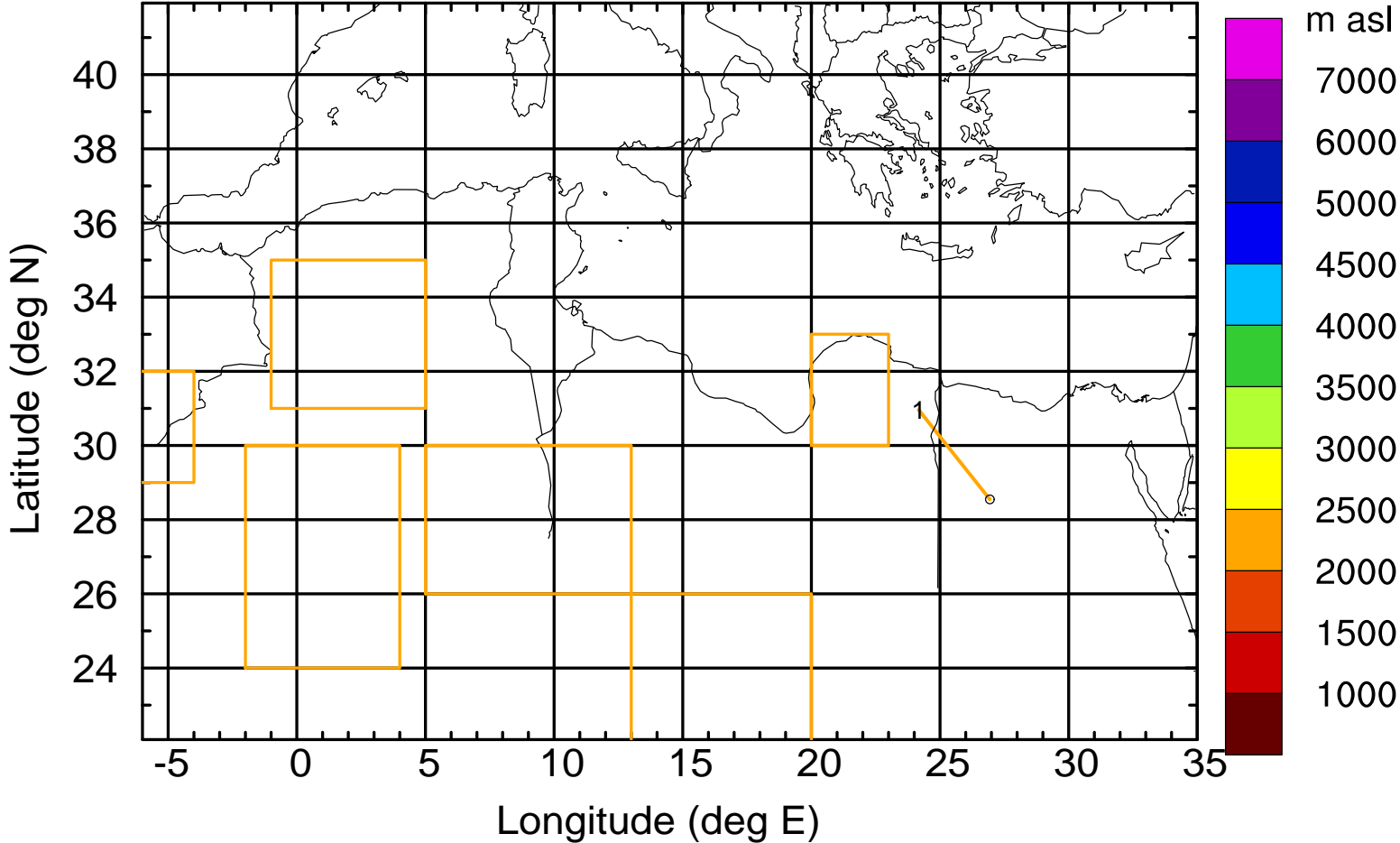
Level #16 of flight 170422a

BWD 20170422/09 -61H = 19/20 UTC



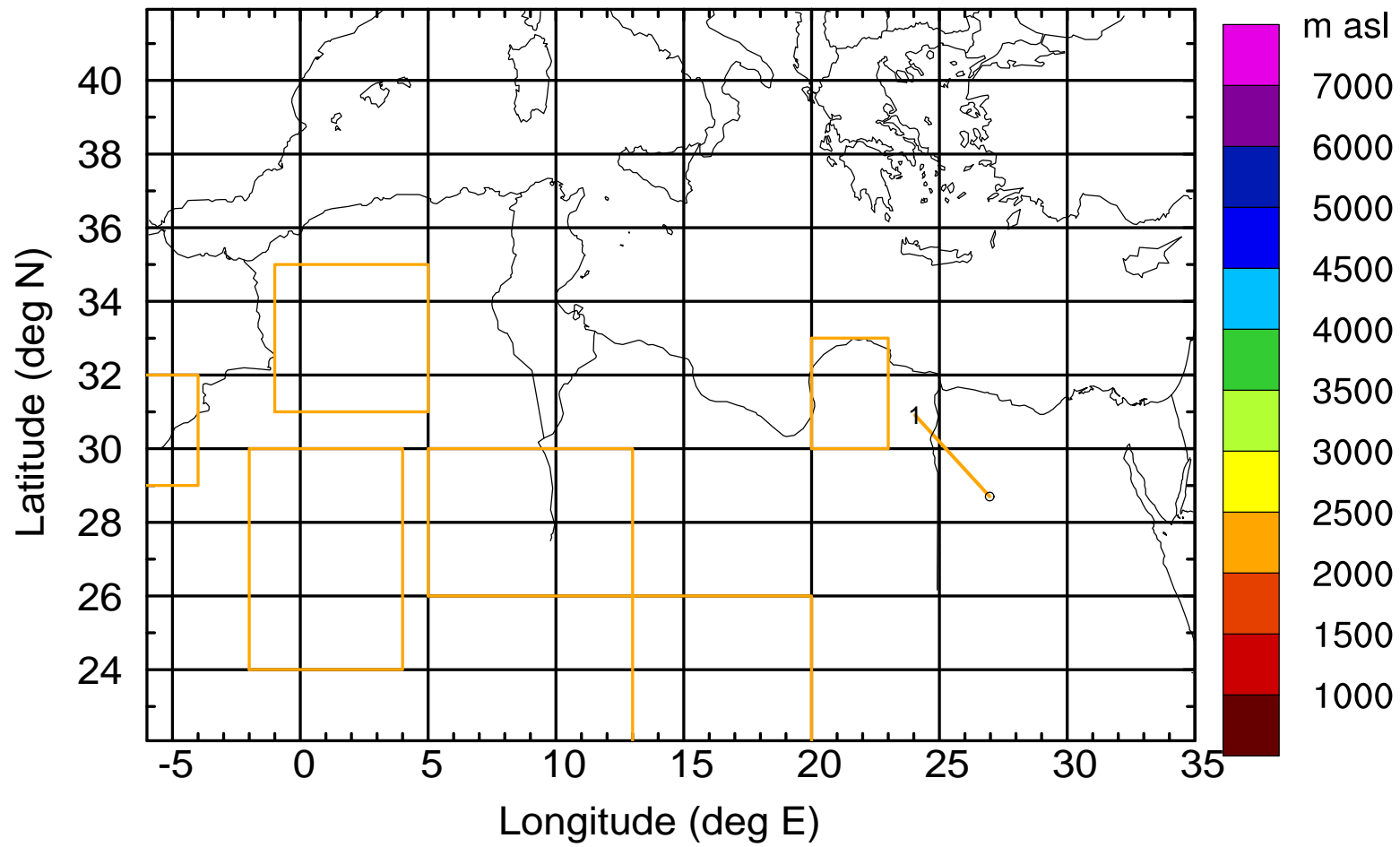
Level #16 of flight 170422a

BWD 20170422/09 -62H = 19/19 UTC



Level #16 of flight 170422a

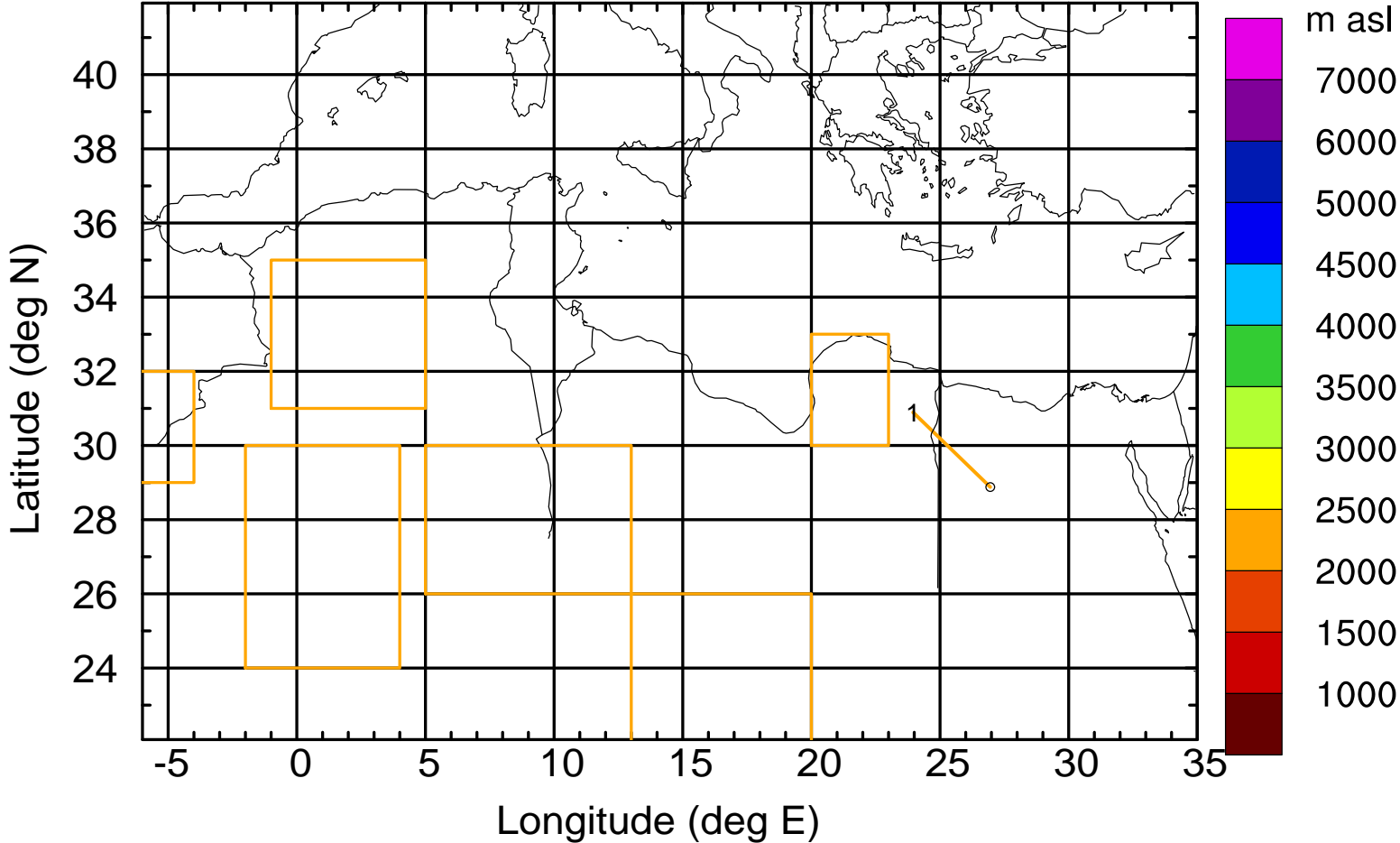
BWD 20170422/09 -63H = 19/18 UTC





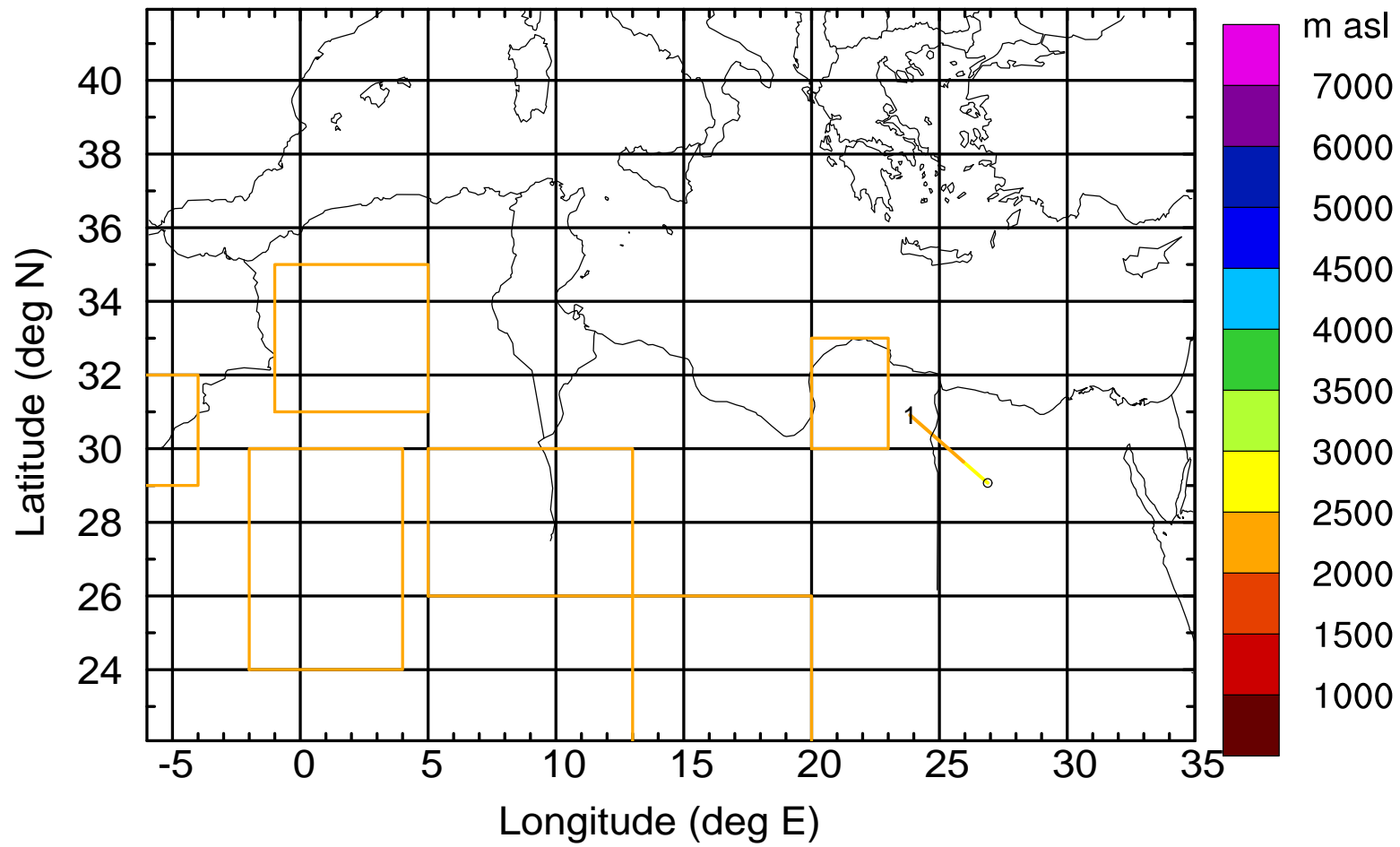
Level #16 of flight 170422a

BWD 20170422/09 -64H = 19/17 UTC



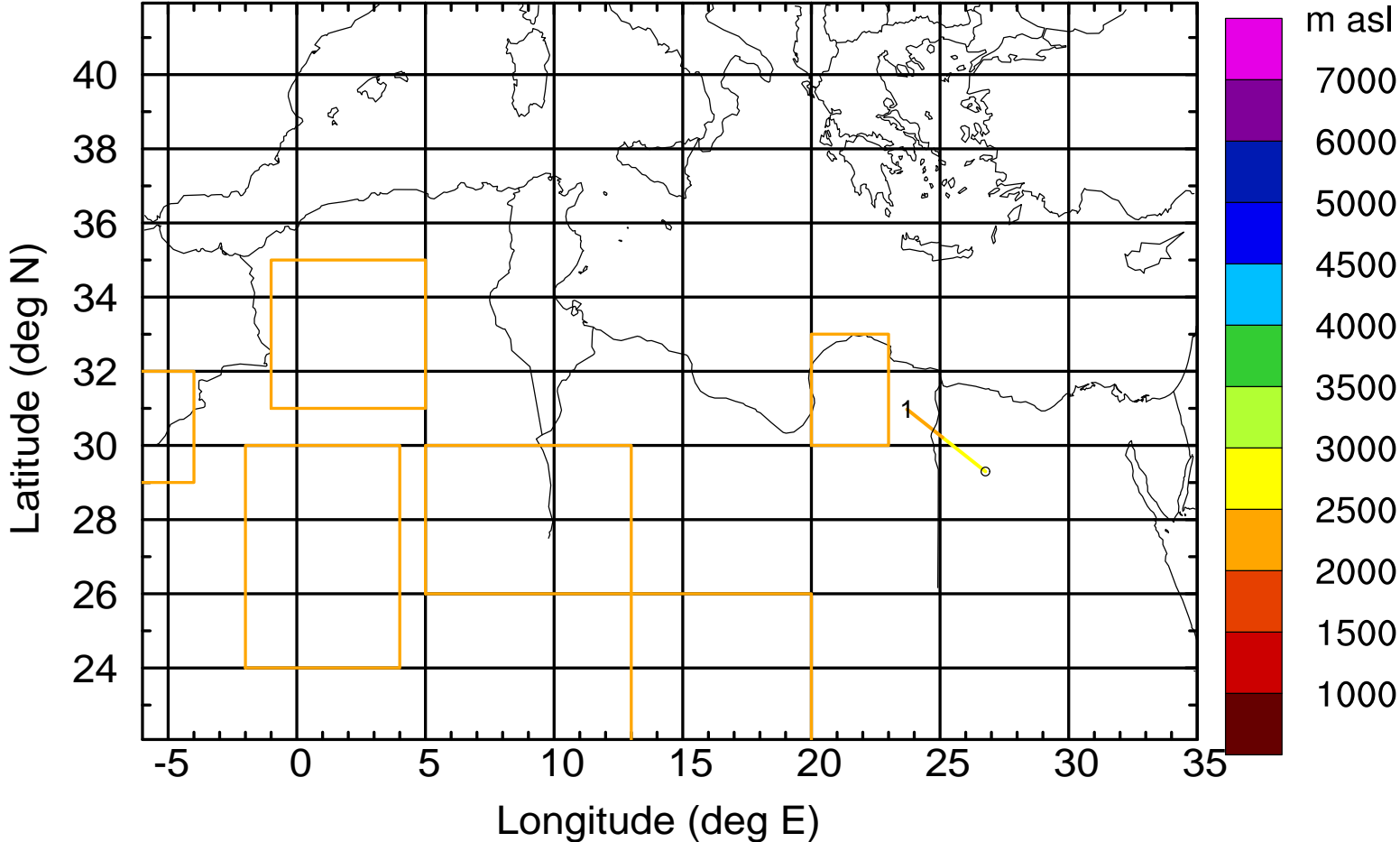
Level #16 of flight 170422a

BWD 20170422/09 -65H = 19/16 UTC



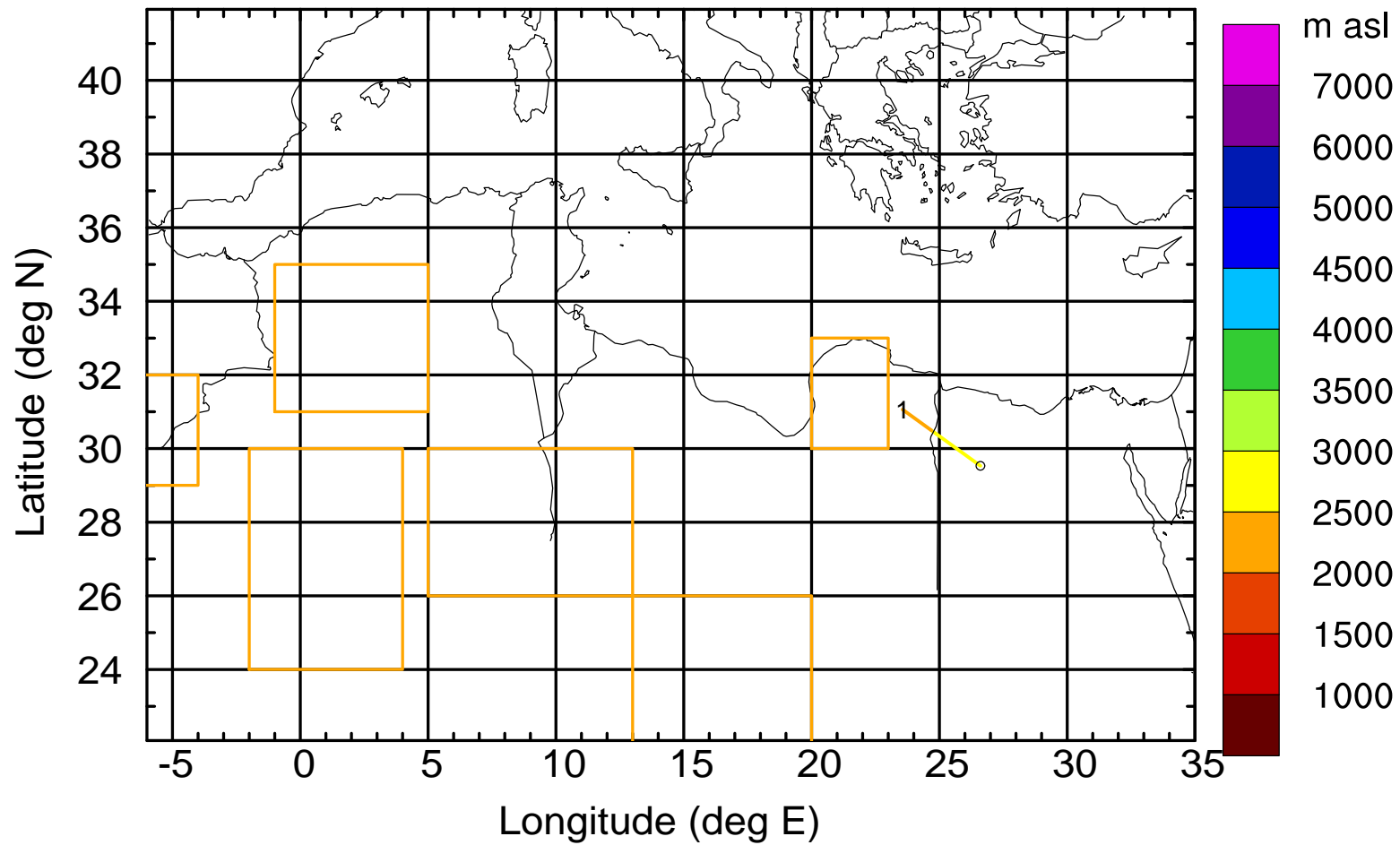
Level #16 of flight 170422a

BWD 20170422/09 -66H = 19/15 UTC



Level #16 of flight 170422a

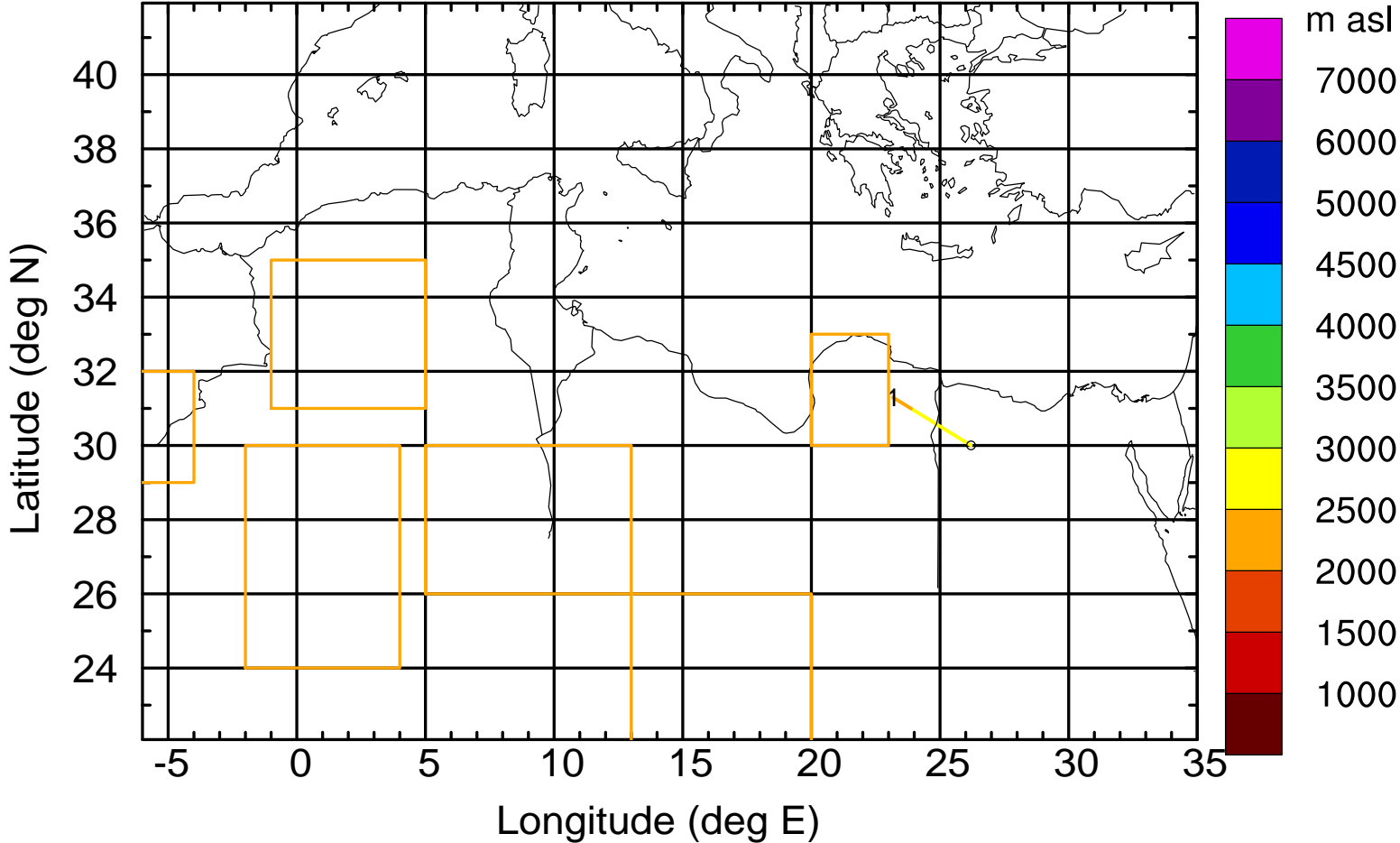
BWD 20170422/09 -67H = 19/14 UTC





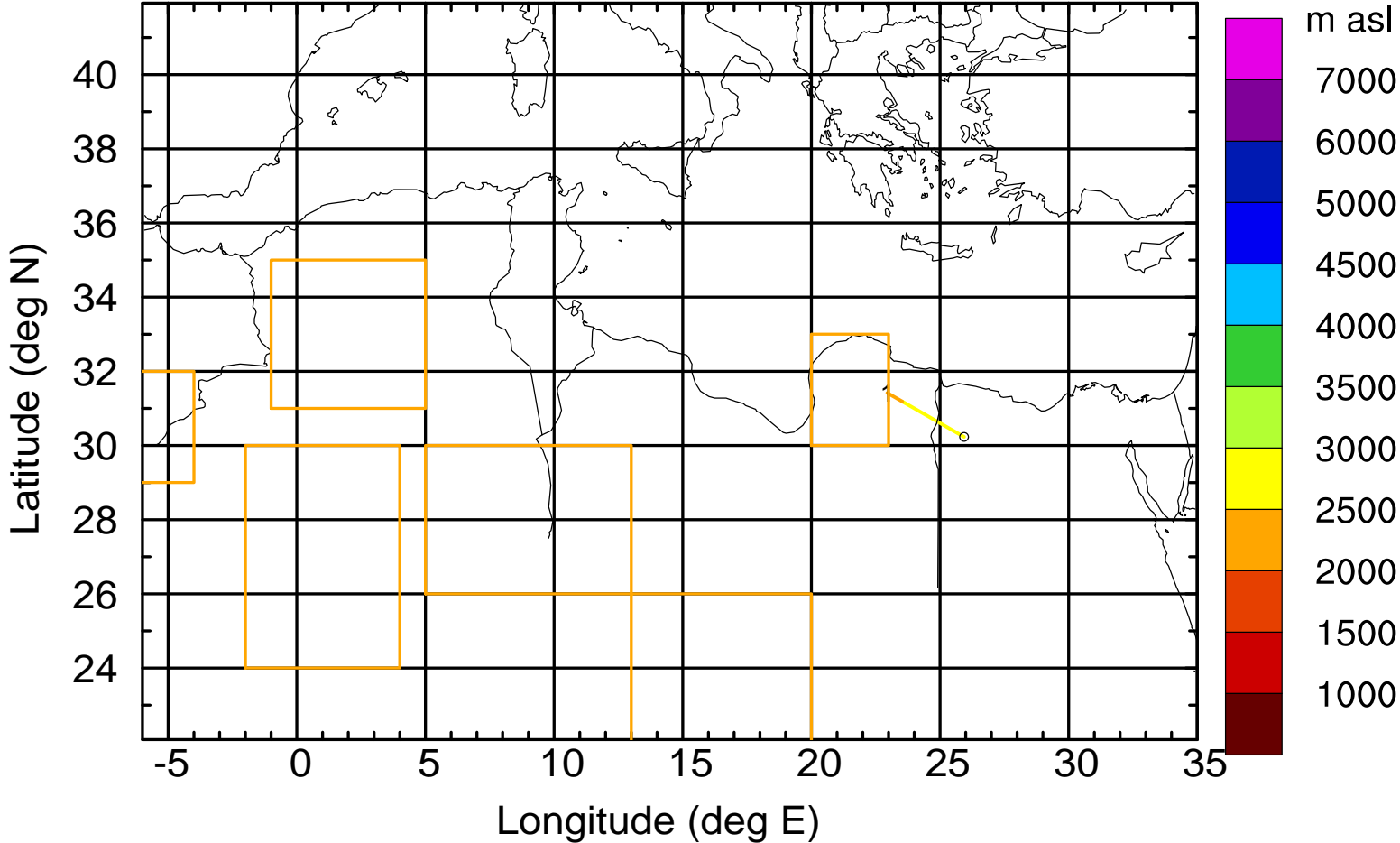
Level #16 of flight 170422a

BWD 20170422/09 -69H = 19/12 UTC



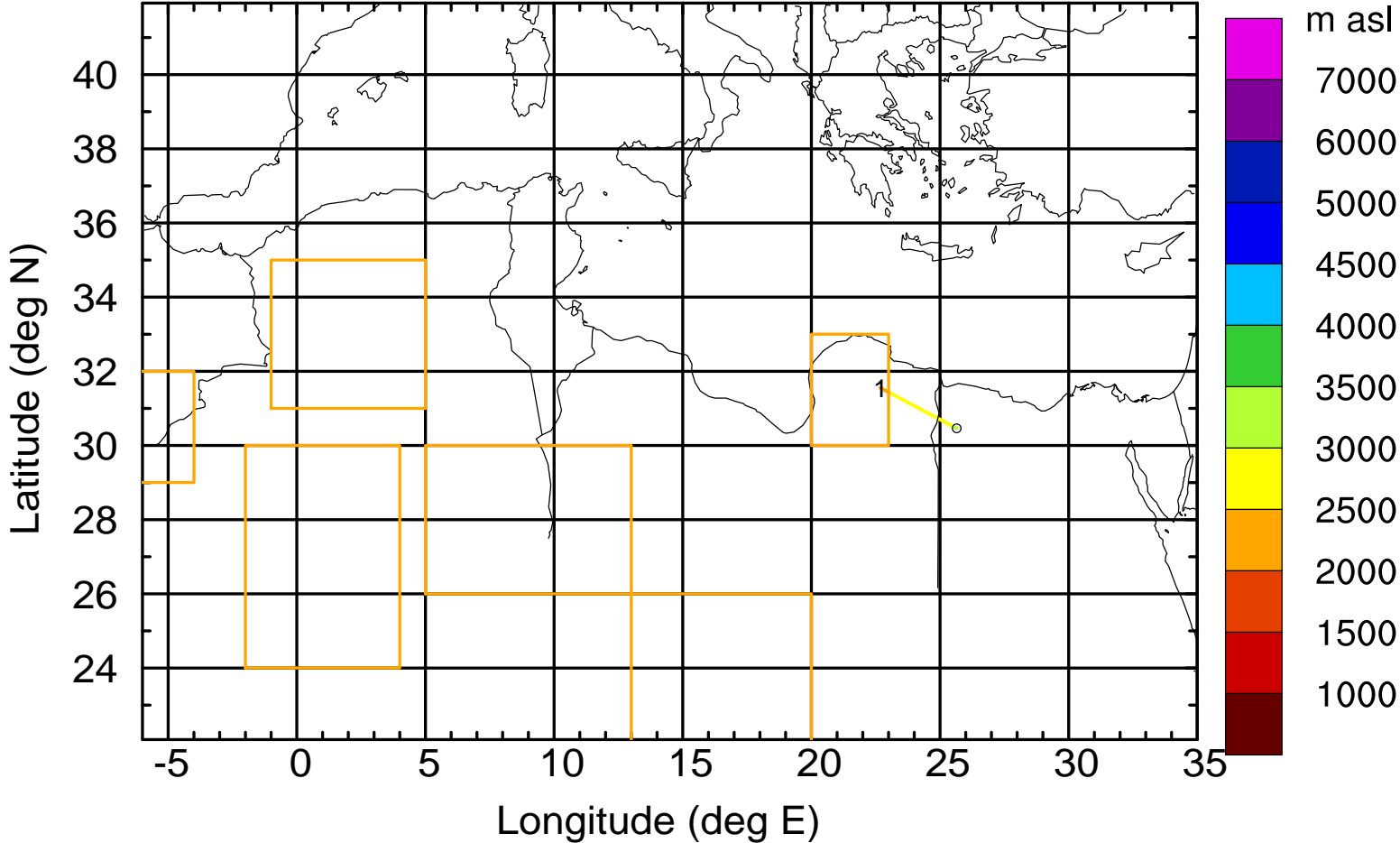
Level #16 of flight 170422a

BWD 20170422/09 -70H = 19/11 UTC



Level #16 of flight 170422a

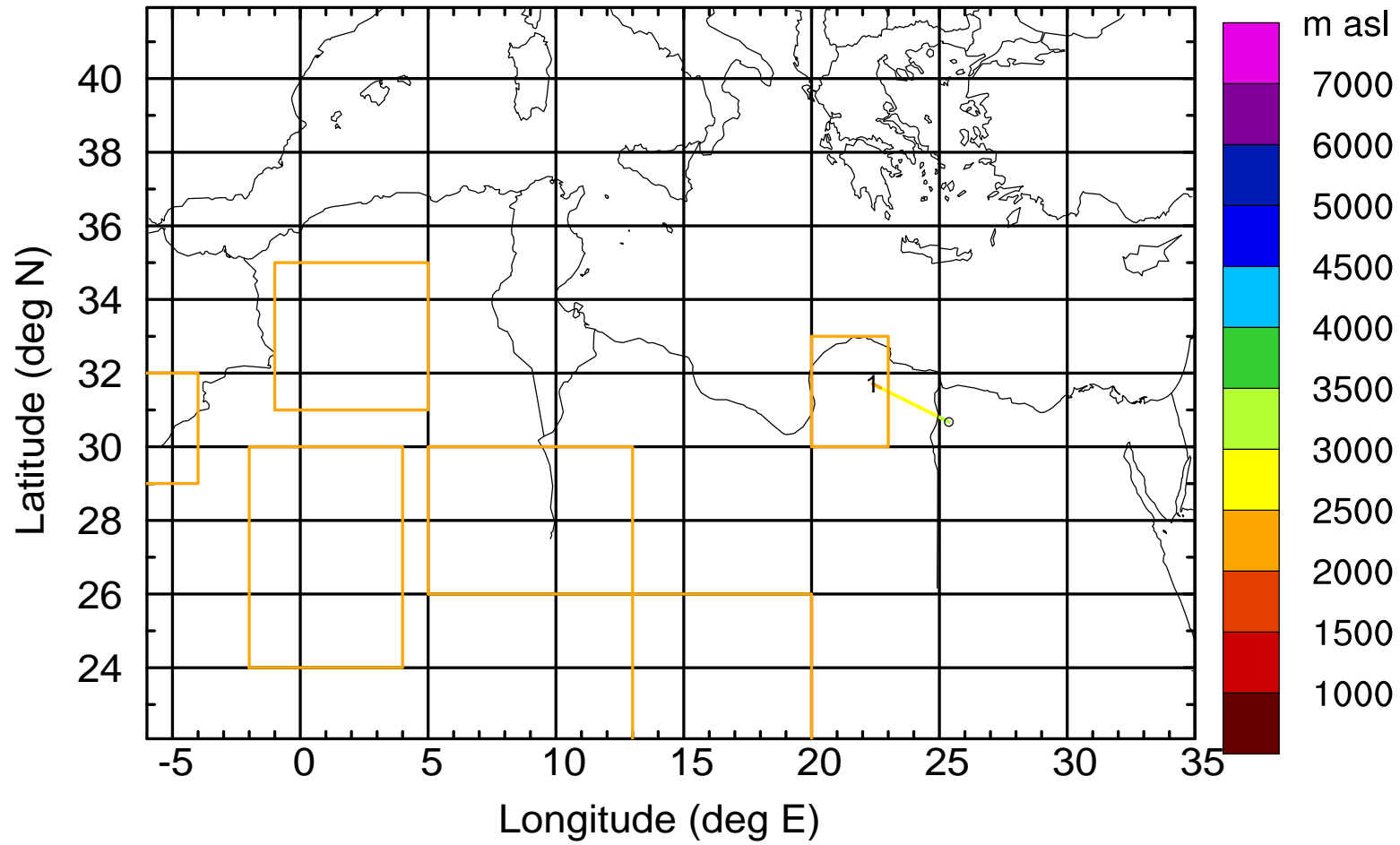
BWD 20170422/09 -71H = 19/10 UTC





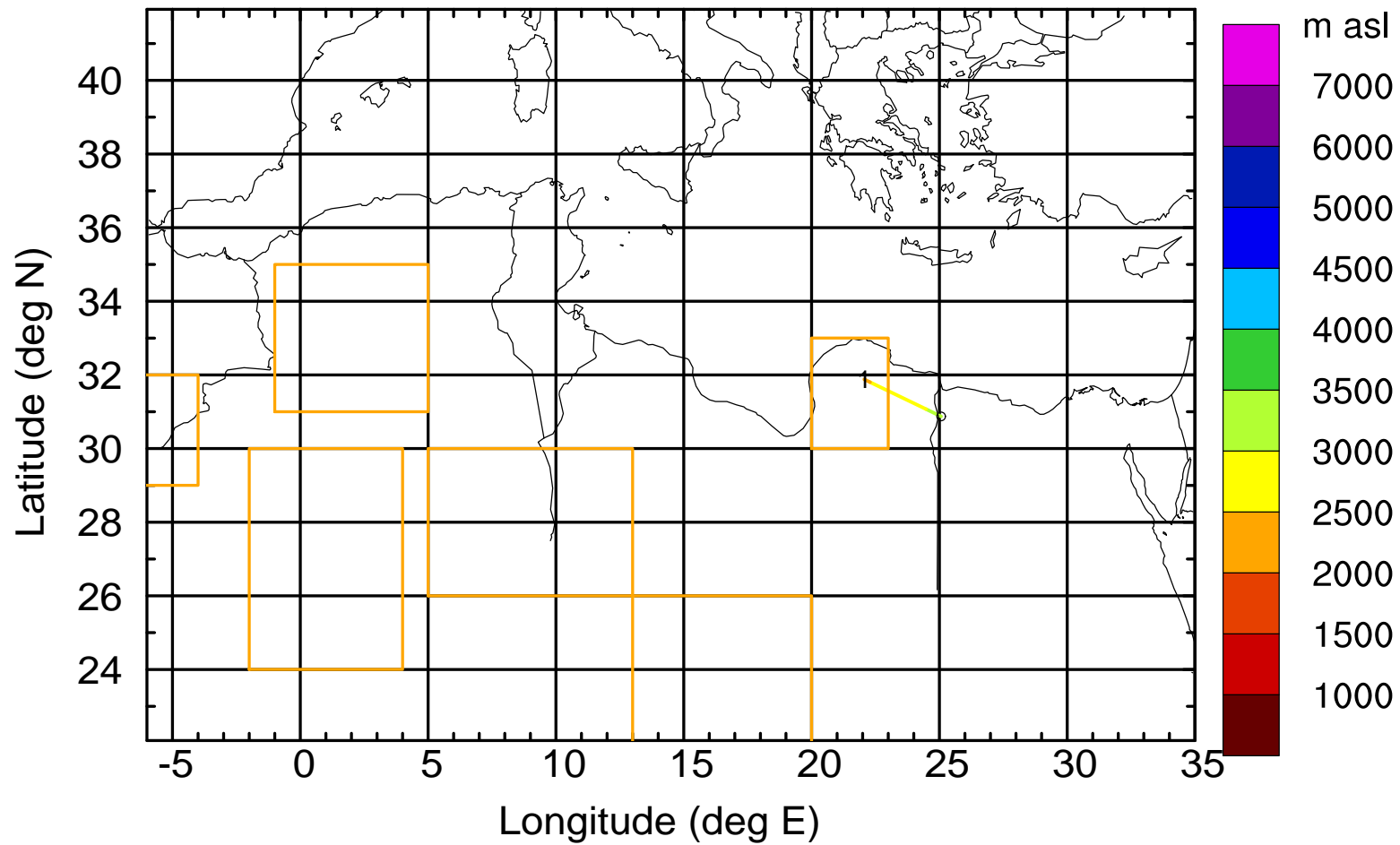
Level #16 of flight 170422a

BWD 20170422/09 -72H = 19/09 UTC



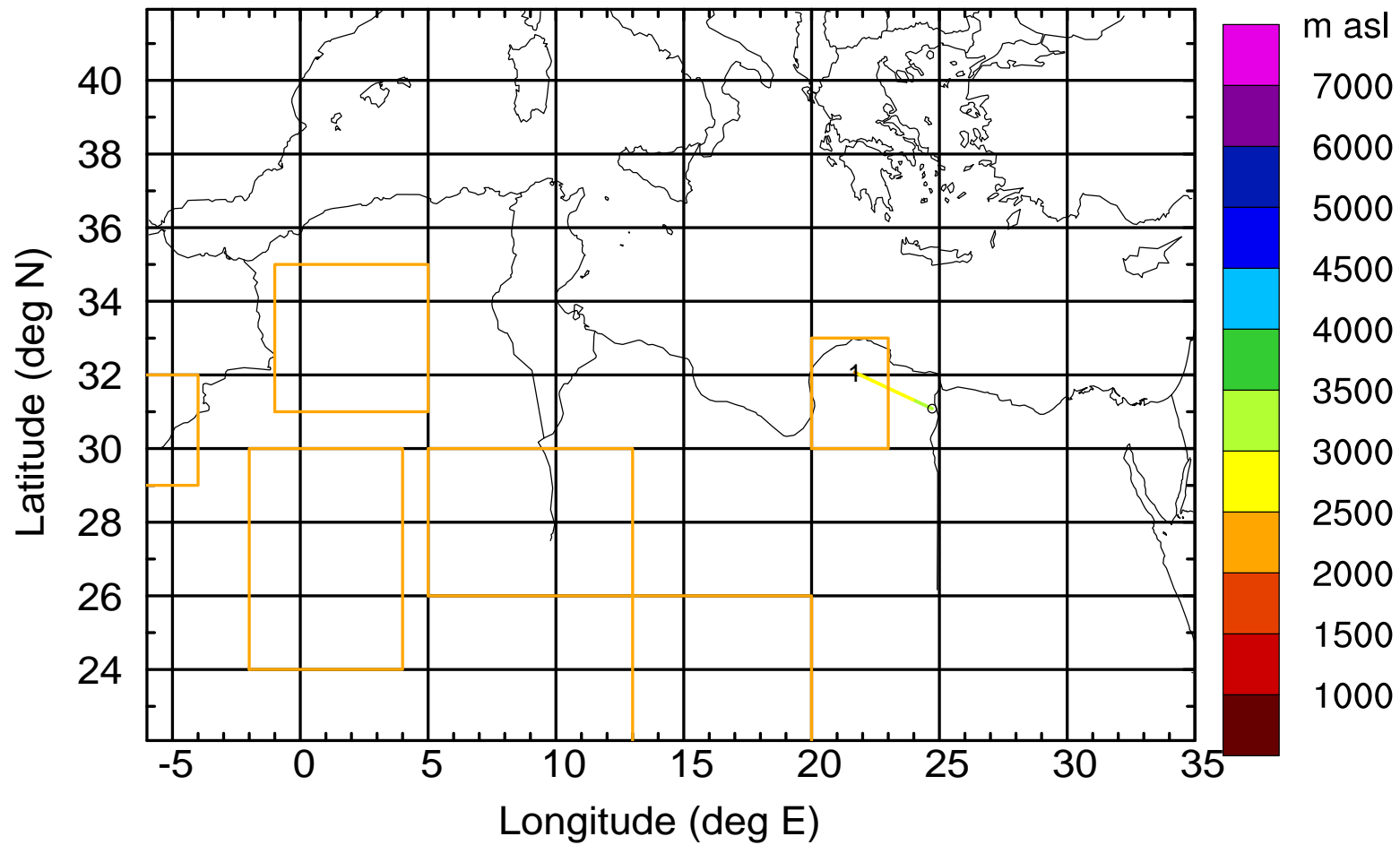
Level #16 of flight 170422a

BWD 20170422/09 -73H = 19/08 UTC



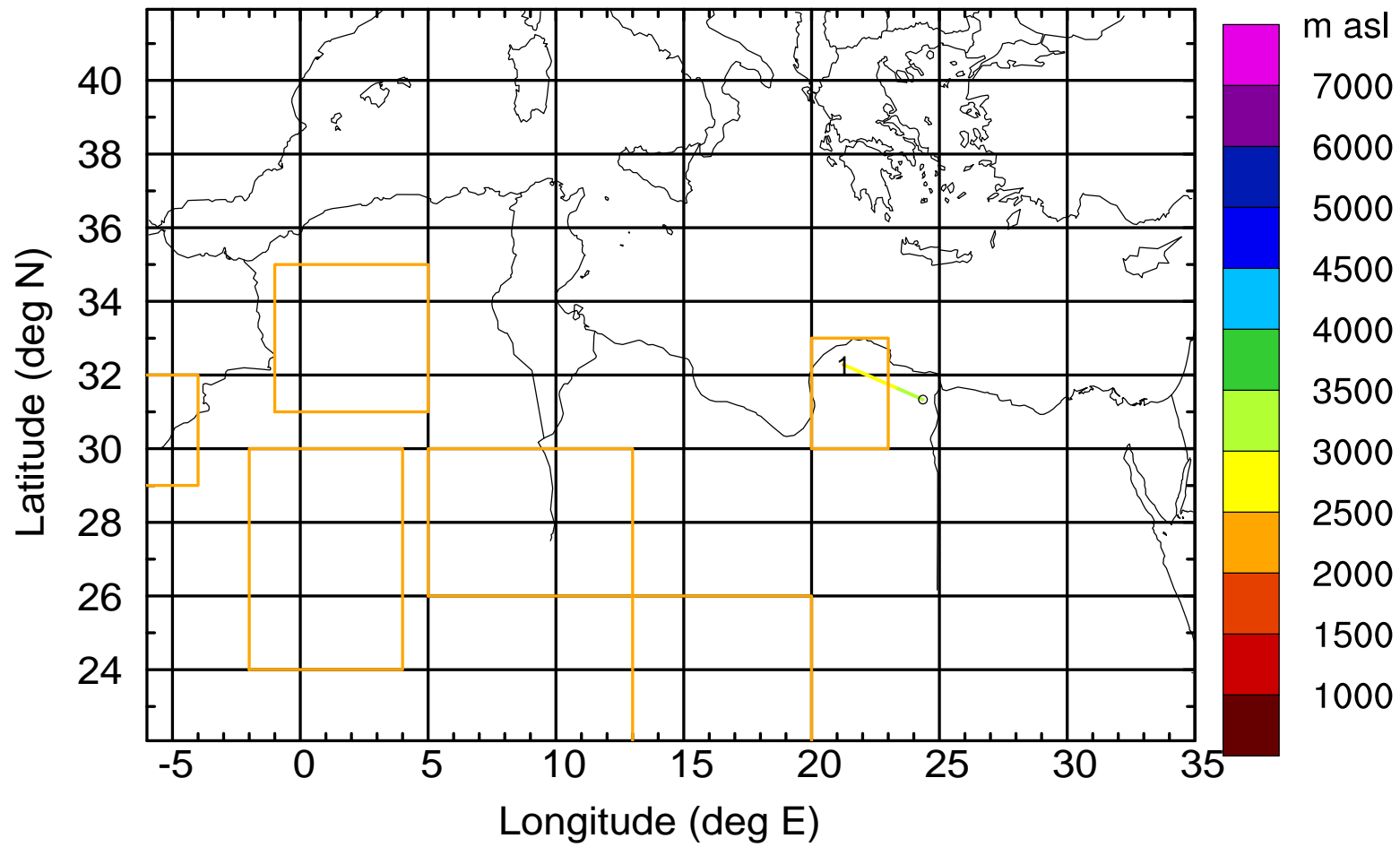
Level #16 of flight 170422a

BWD 20170422/09 -74H = 19/07 UTC



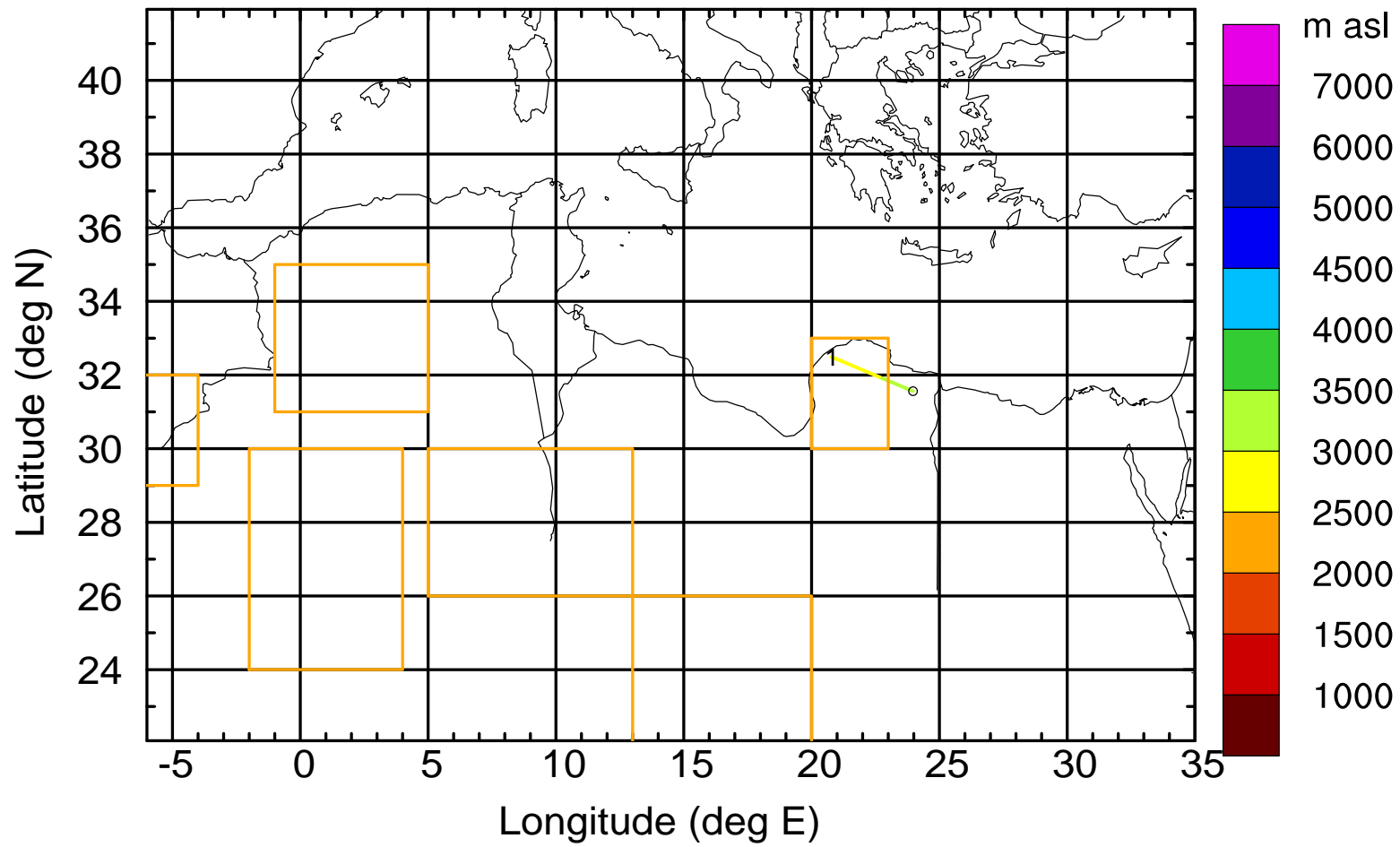
Level #16 of flight 170422a

BWD 20170422/09 -75H = 19/06 UTC



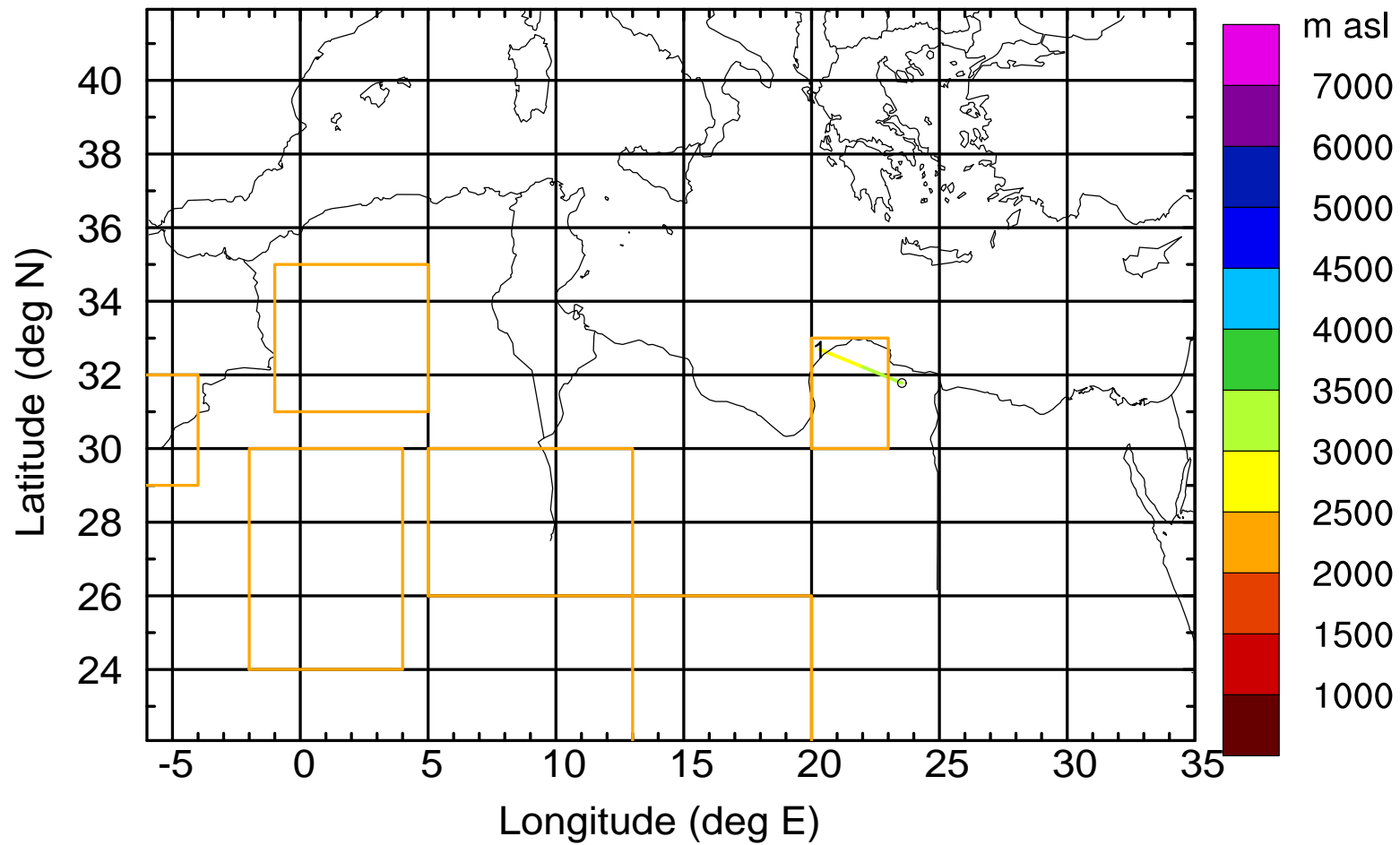
Level #16 of flight 170422a

BWD 20170422/09 -76H = 19/05 UTC



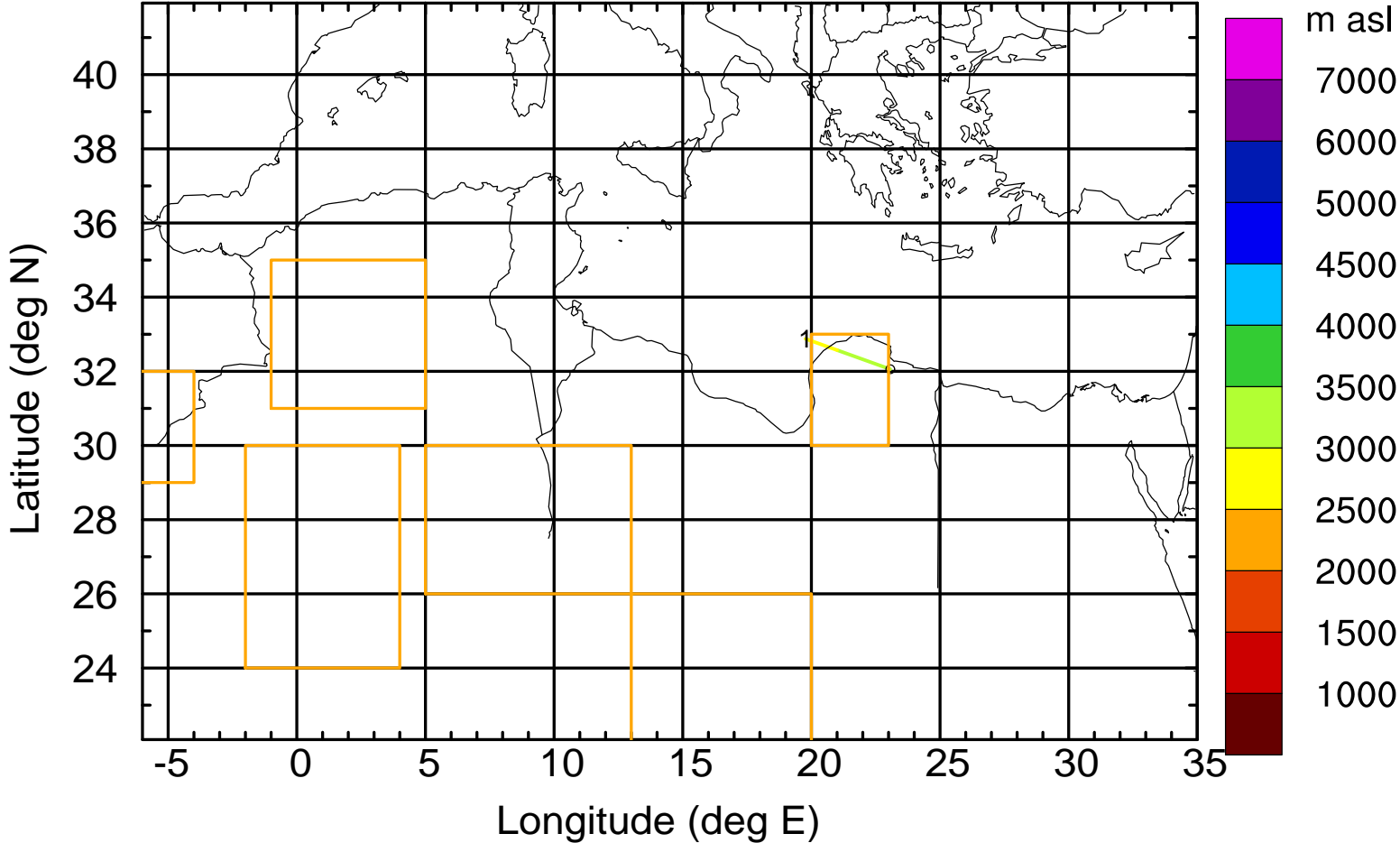
Level #16 of flight 170422a

BWD 20170422/09 -77H = 19/04 UTC



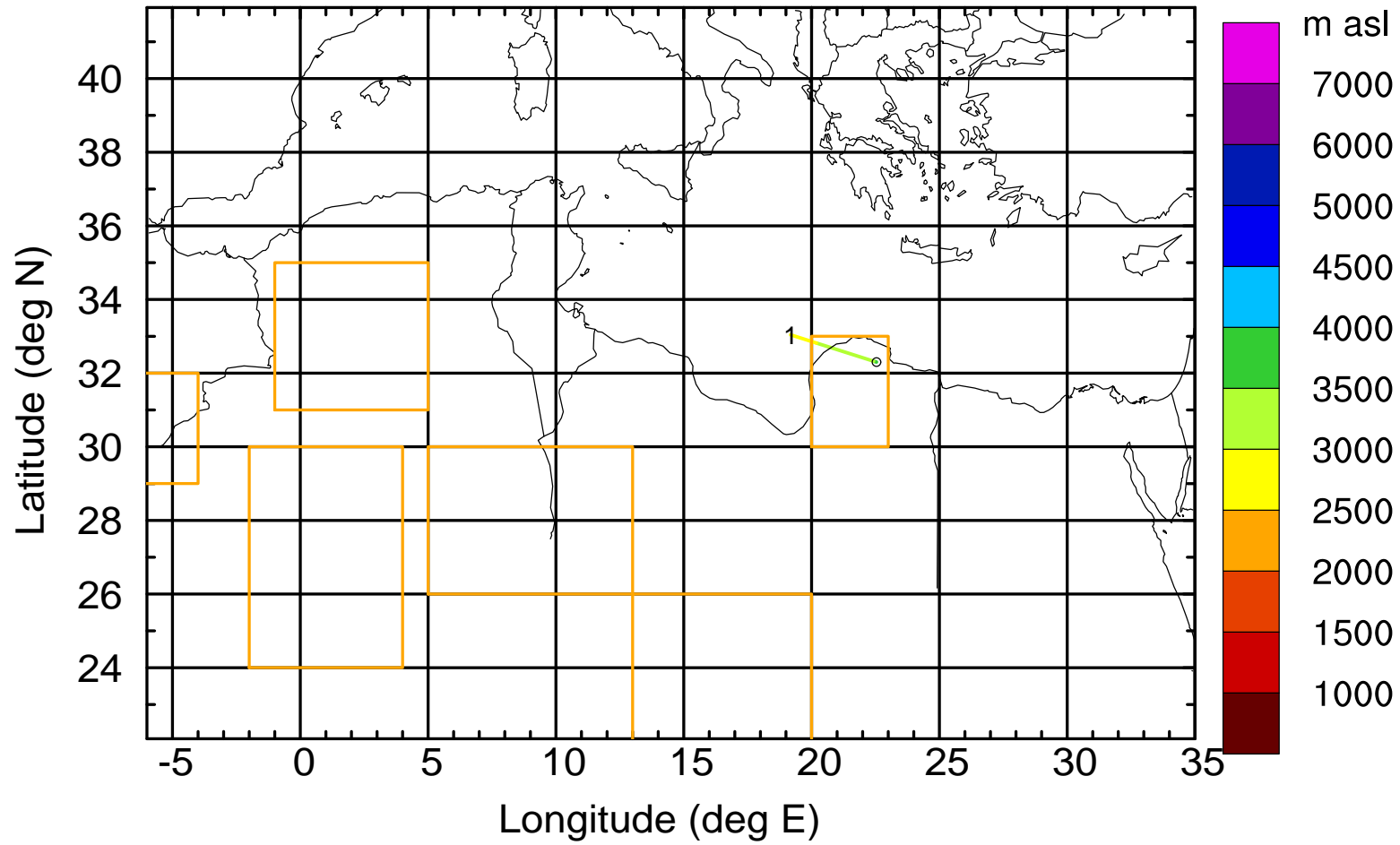
Level #16 of flight 170422a

BWD 20170422/09 -78H = 19/03 UTC



Level #16 of flight 170422a

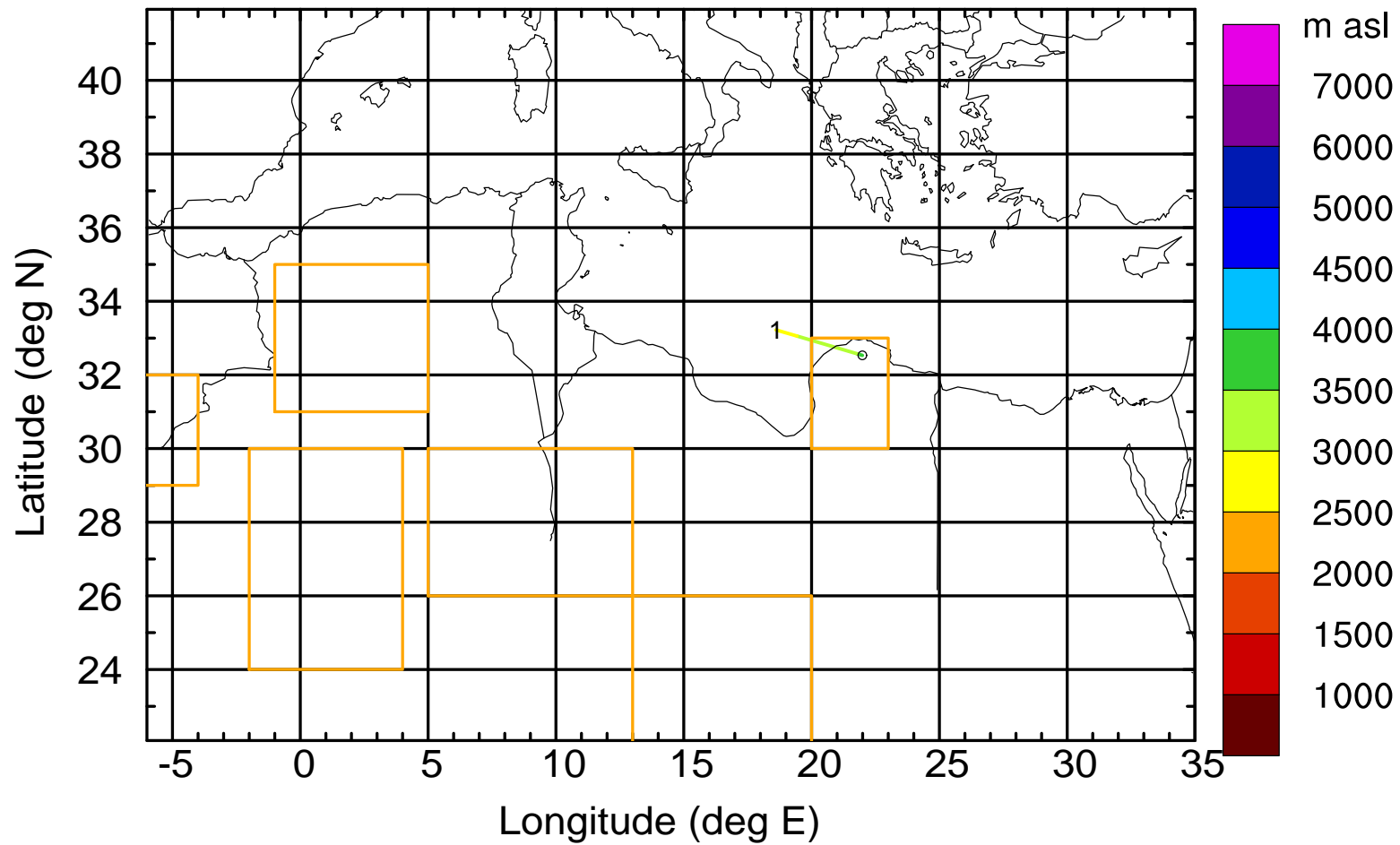
BWD 20170422/09 -79H = 19/02 UTC





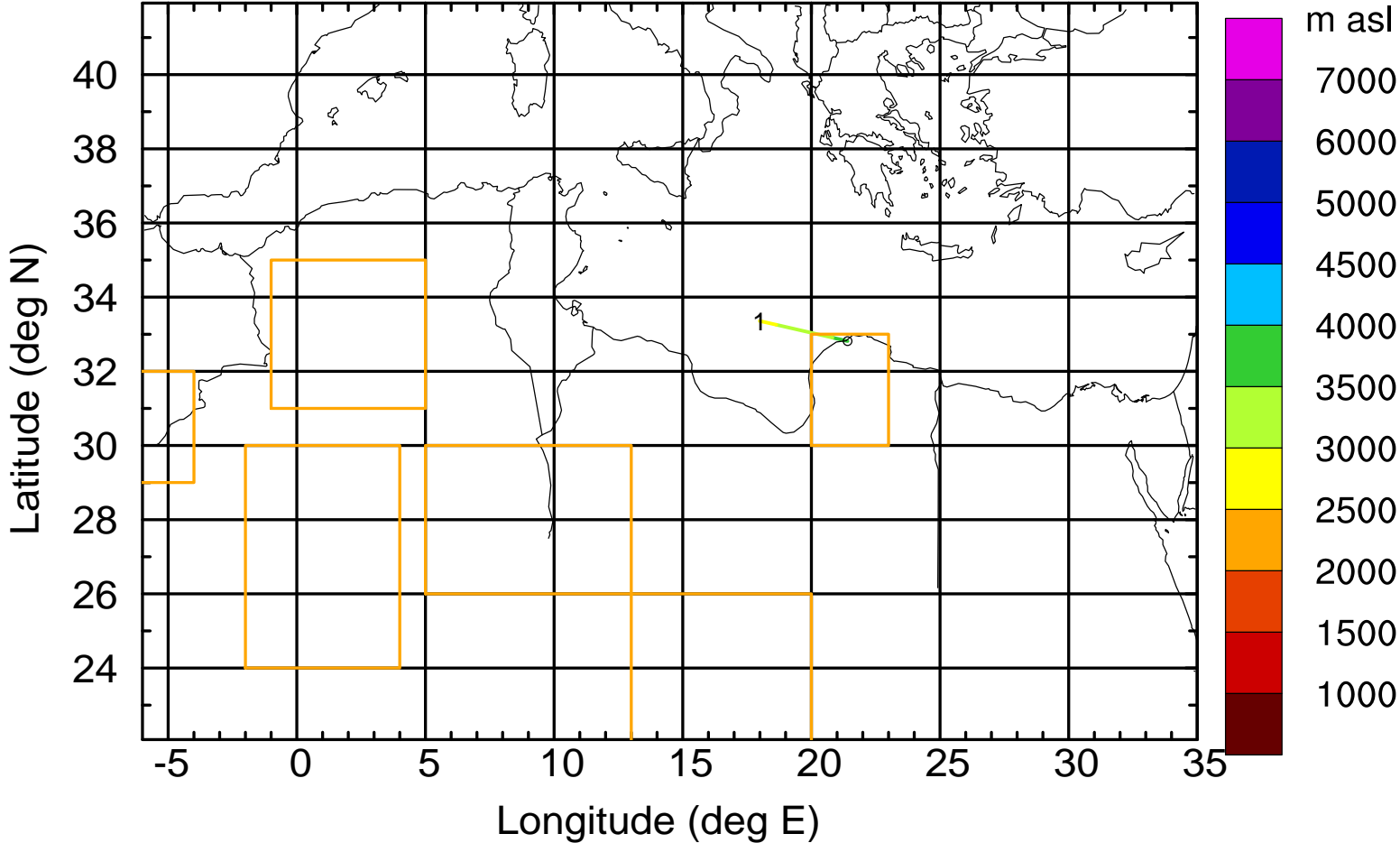
Level #16 of flight 170422a

BWD 20170422/09 -80H = 19/01 UTC



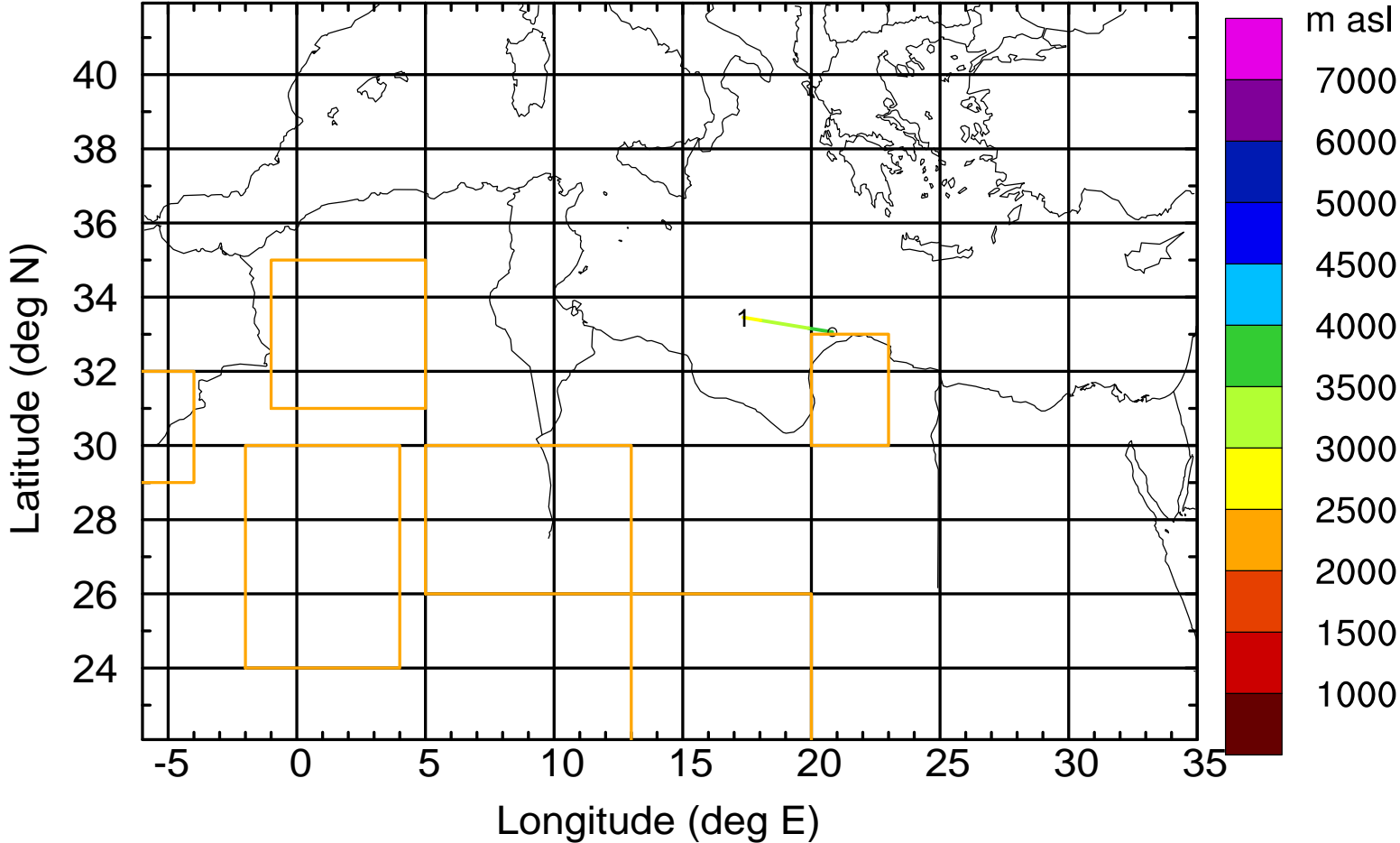
Level #16 of flight 170422a

BWD 20170422/09 -81H = 19/00 UTC



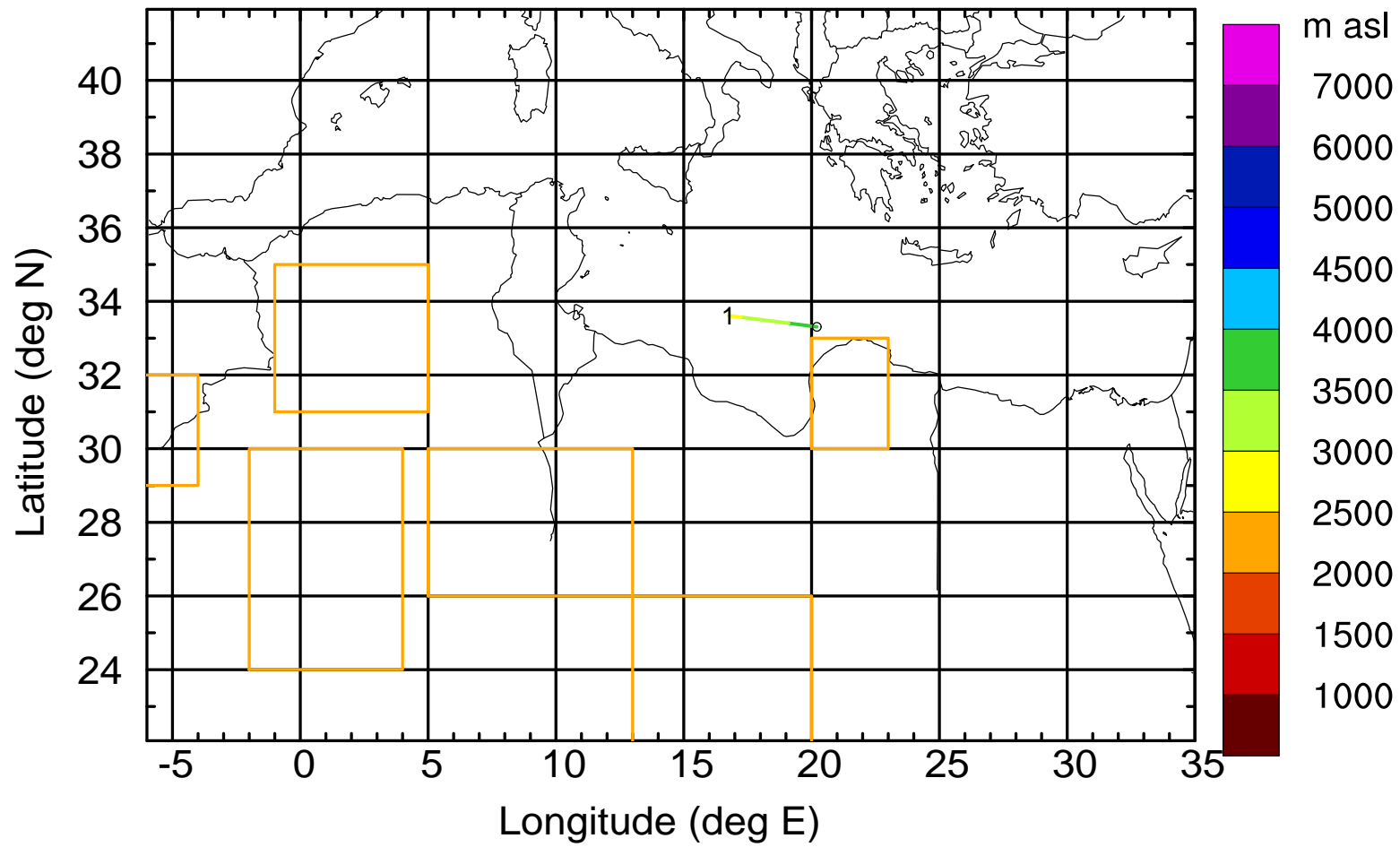
Level #16 of flight 170422a

BWD 20170422/09 -82H = 18/23 UTC



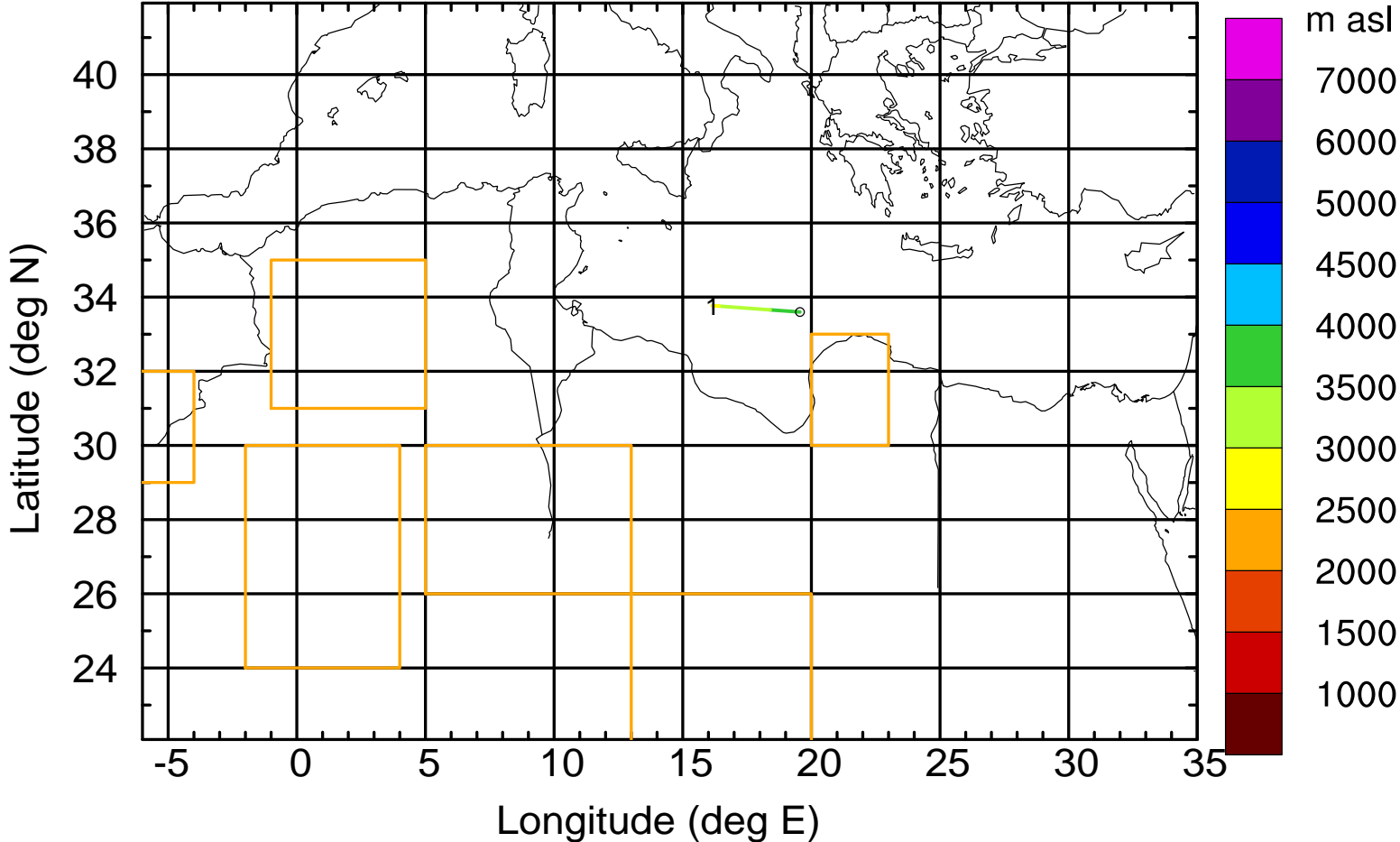
Level #16 of flight 170422a

BWD 20170422/09 -83H = 18/22 UTC



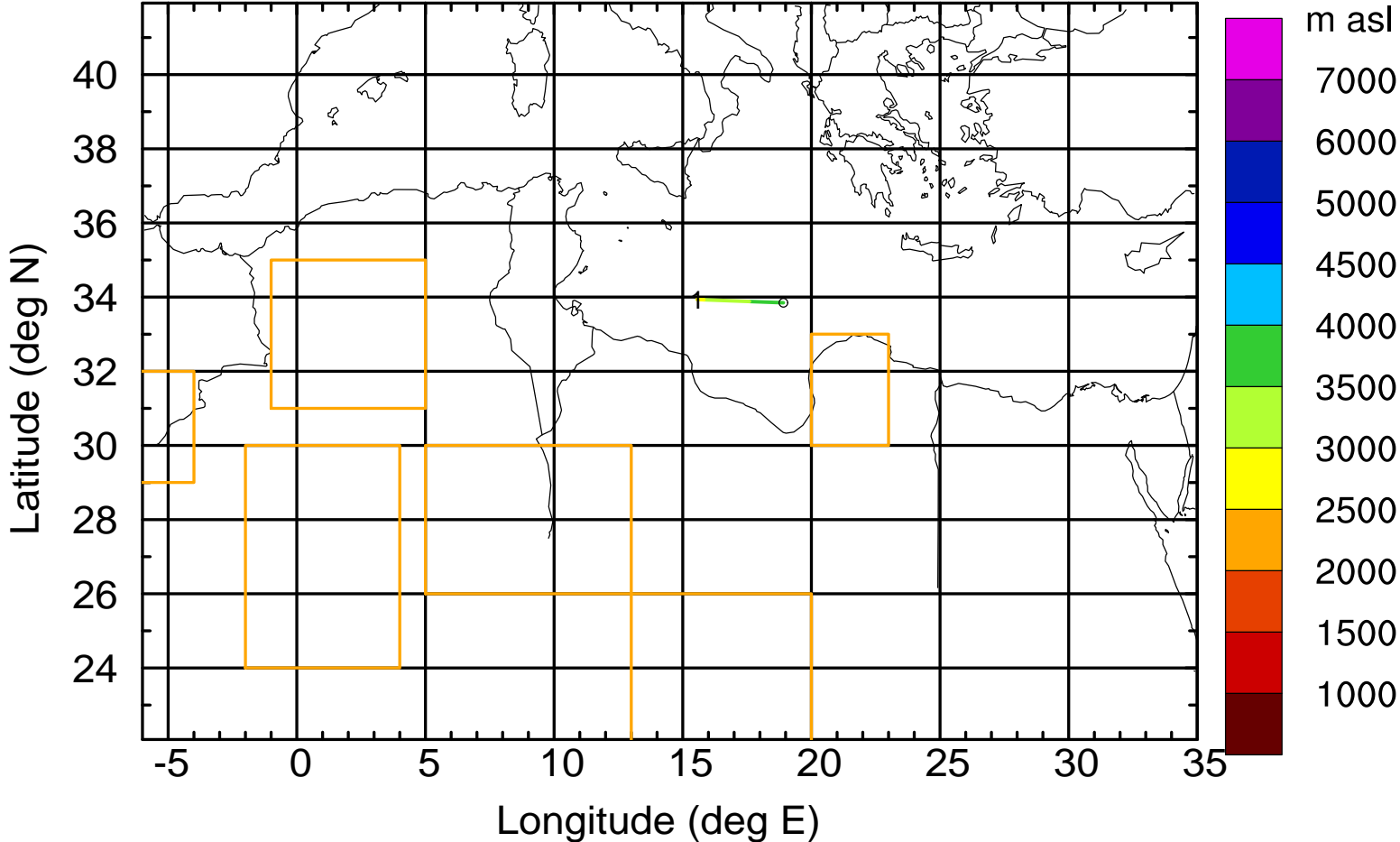
Level #16 of flight 170422a

BWD 20170422/09 -84H = 18/21 UTC



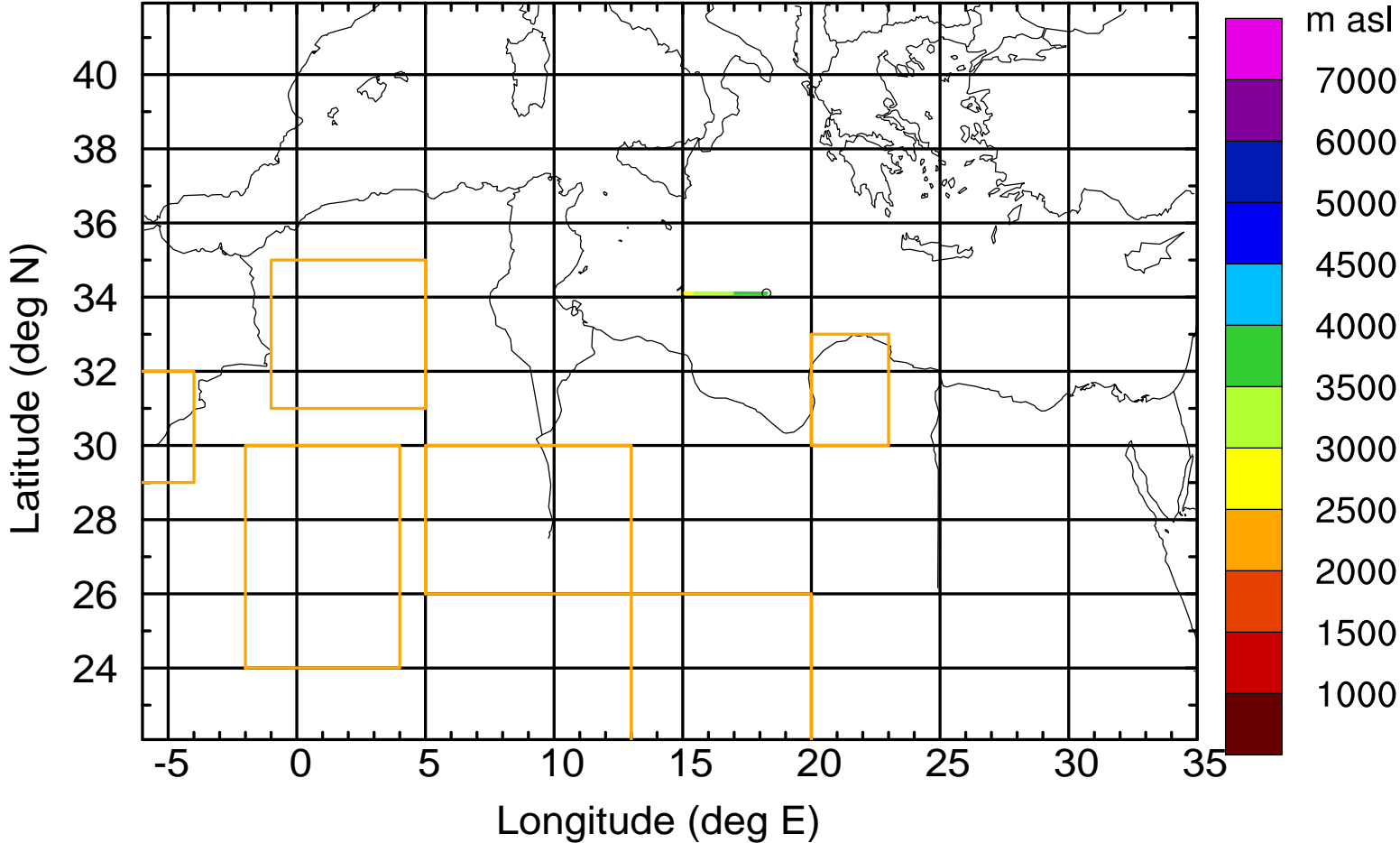
Level #16 of flight 170422a

BWD 20170422/09 -85H = 18/20 UTC



Level #16 of flight 170422a

BWD 20170422/09 -86H = 18/19 UTC

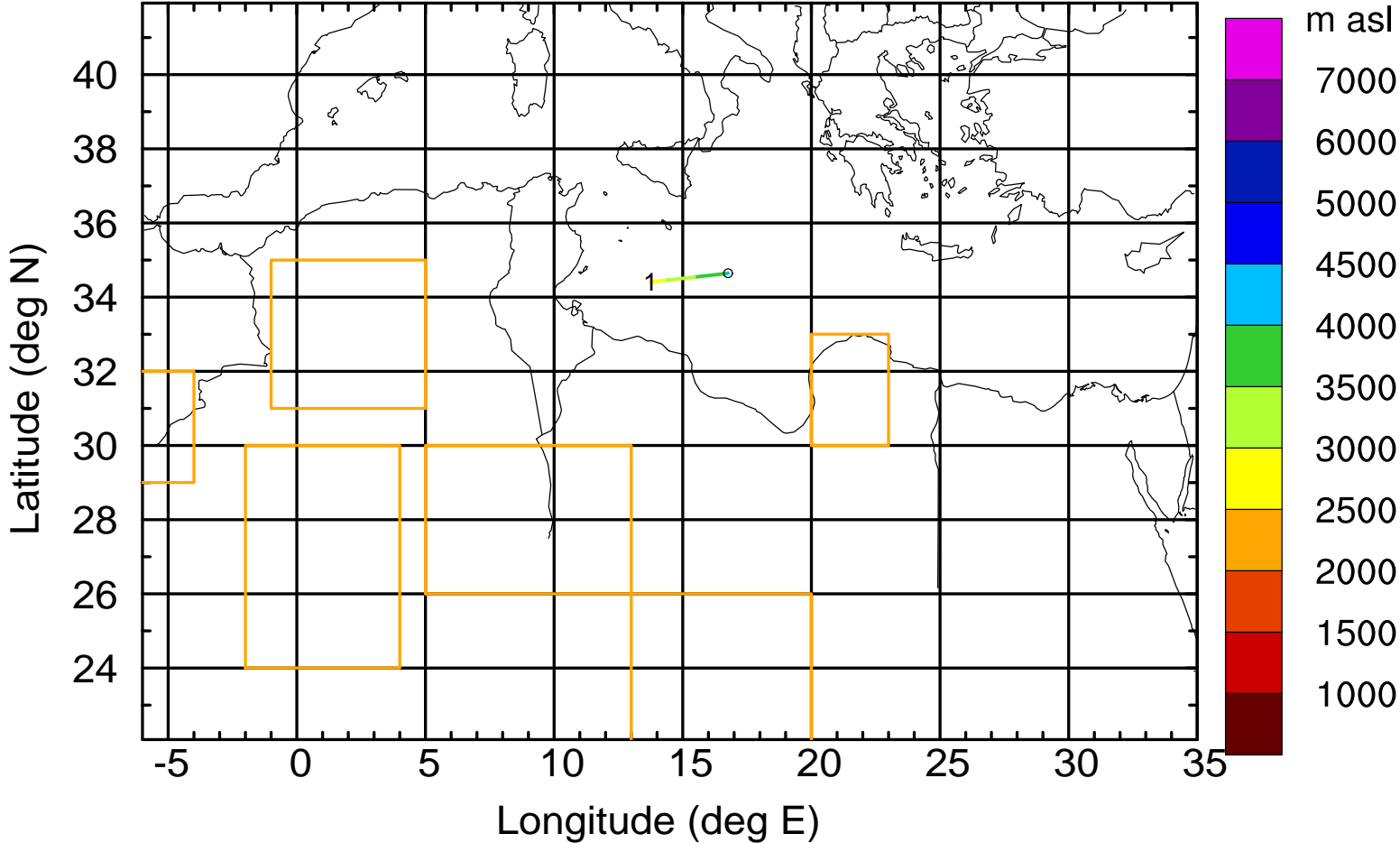






Level #16 of flight 170422a

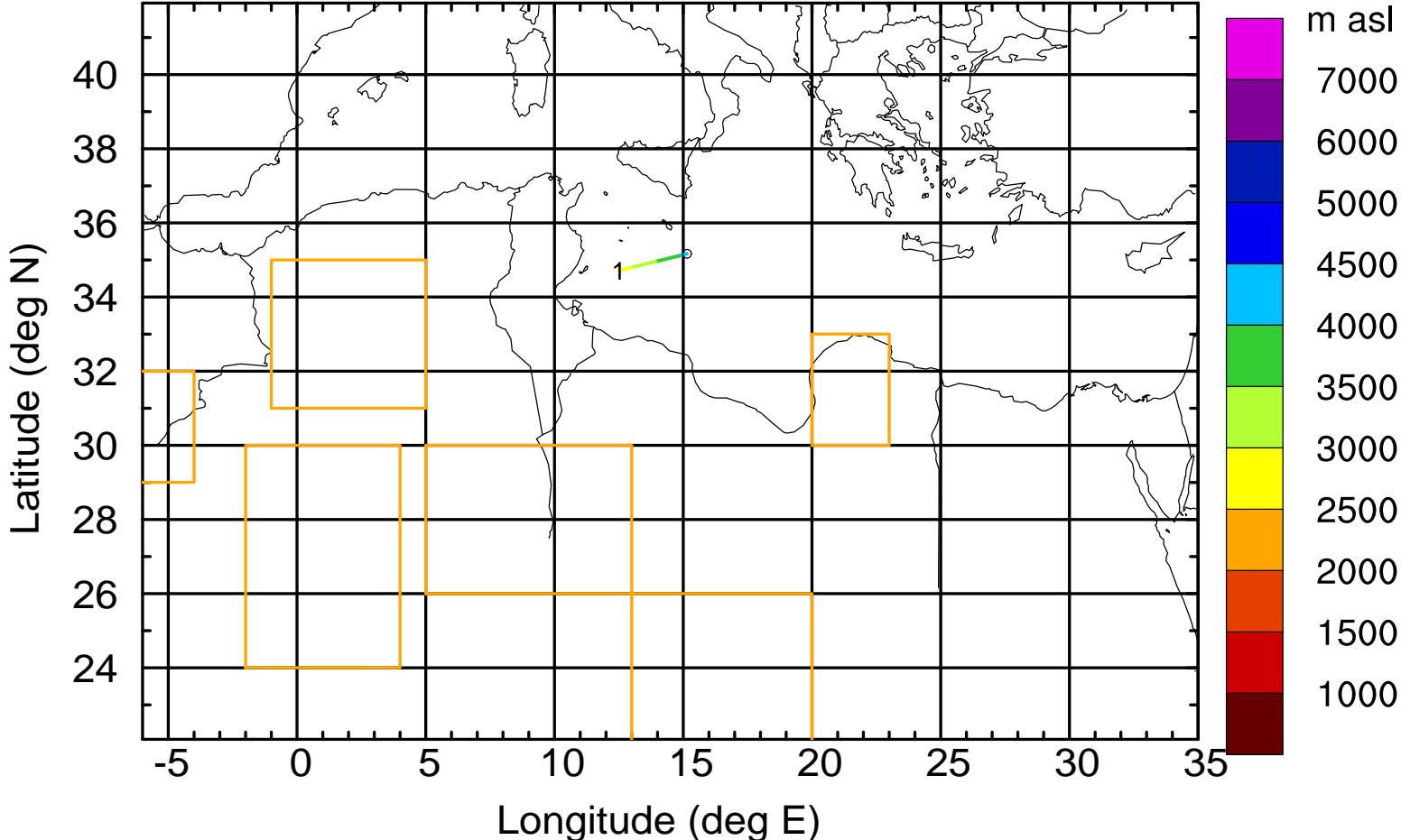
BWD 20170422/09 -88H = 18/17 UTC





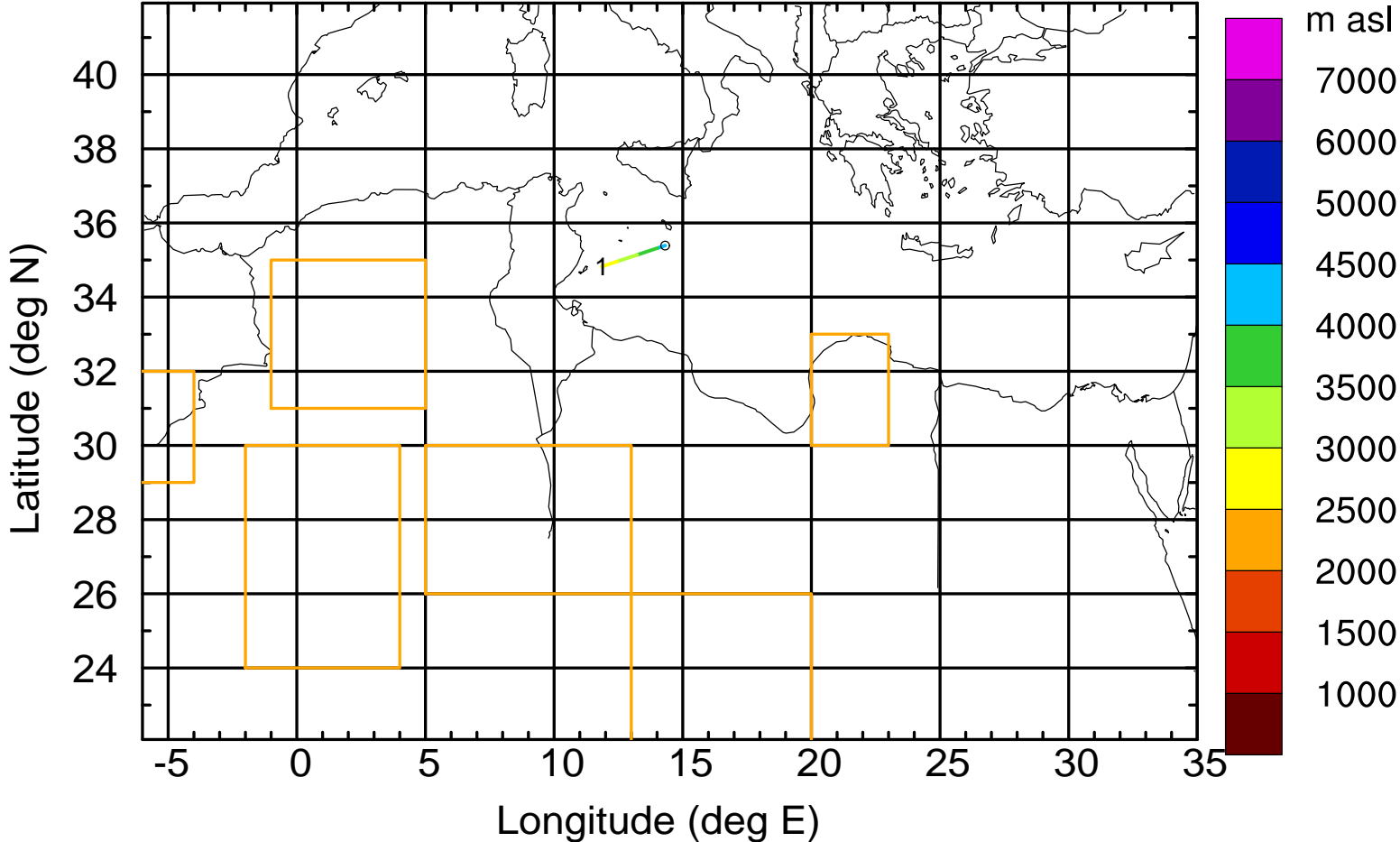
Level #16 of flight 170422a

BWD 20170422/09 -90H = 18/15 UTC



Level #16 of flight 170422a

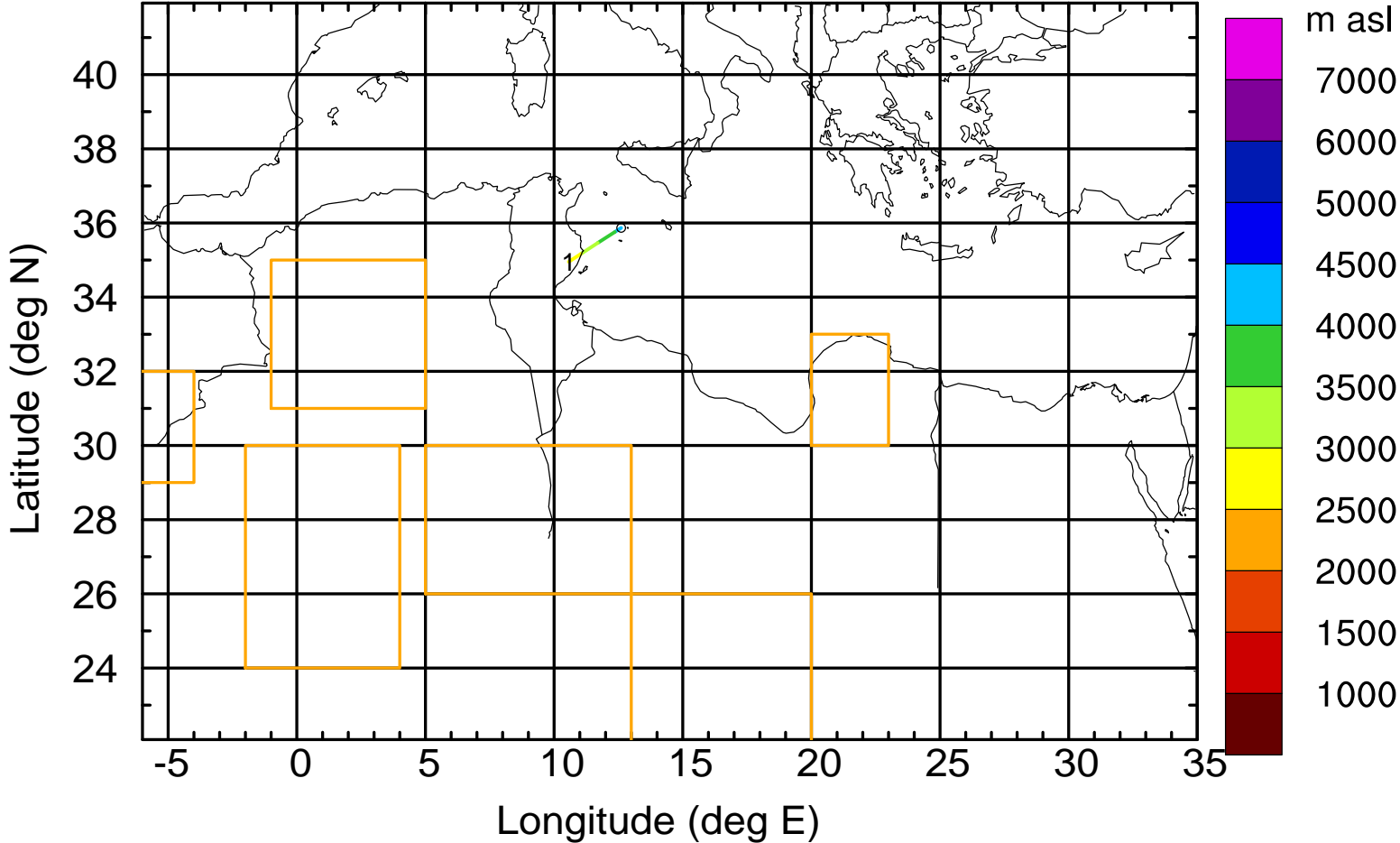
BWD 20170422/09 -91H = 18/14 UTC





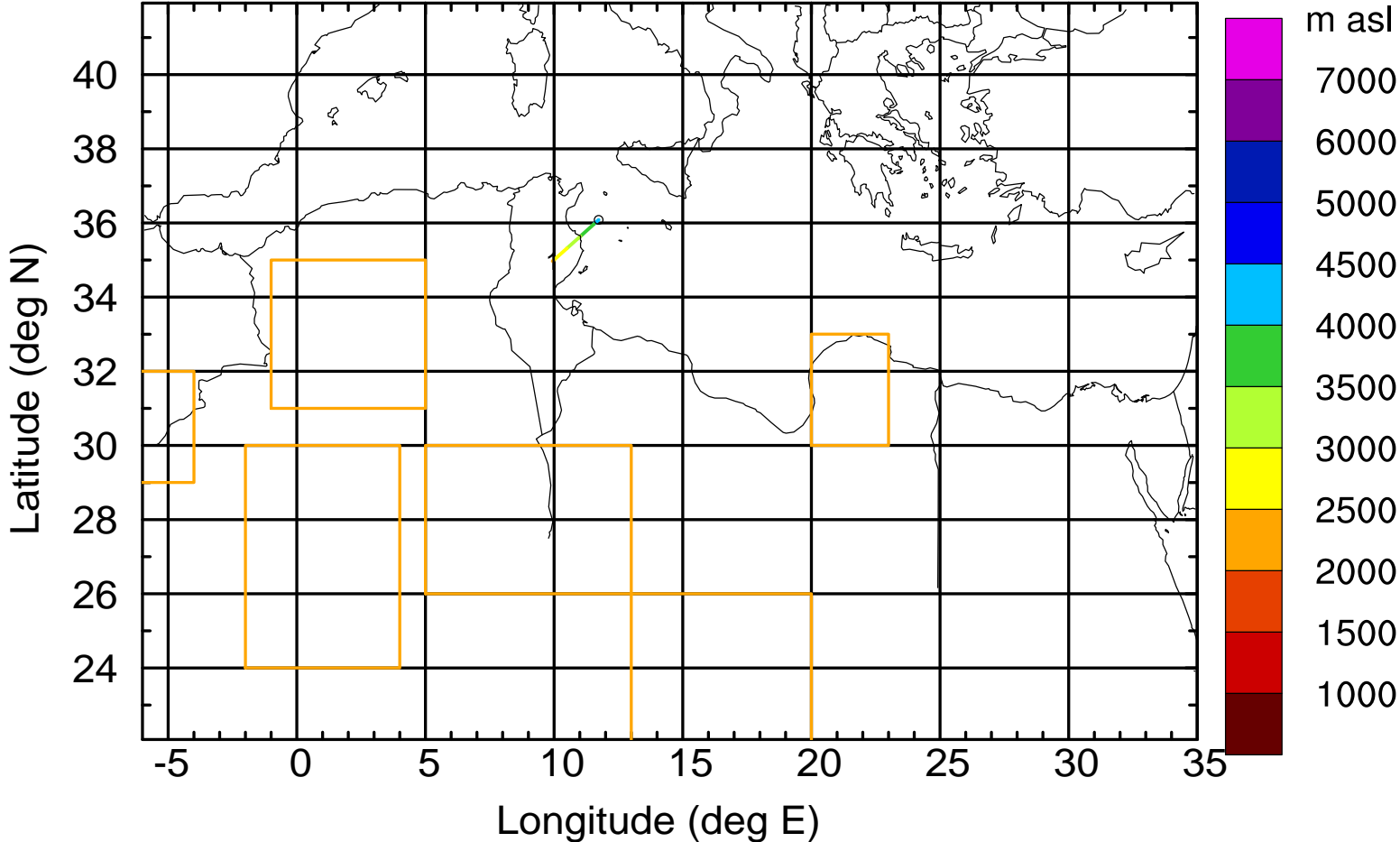
Level #16 of flight 170422a

BWD 20170422/09 -93H = 18/12 UTC



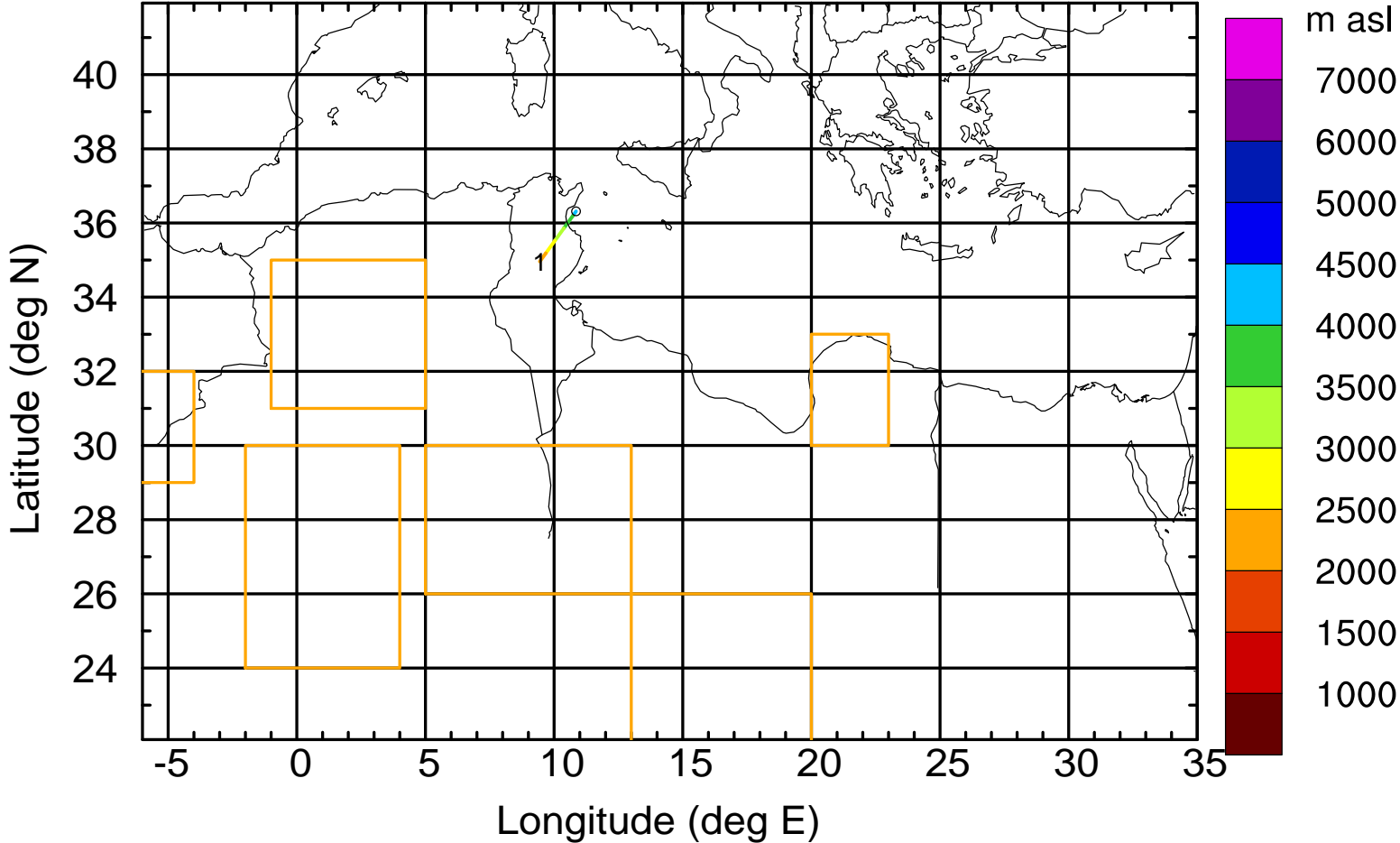
Level #16 of flight 170422a

BWD 20170422/09 -94H = 18/11 UTC



Level #16 of flight 170422a

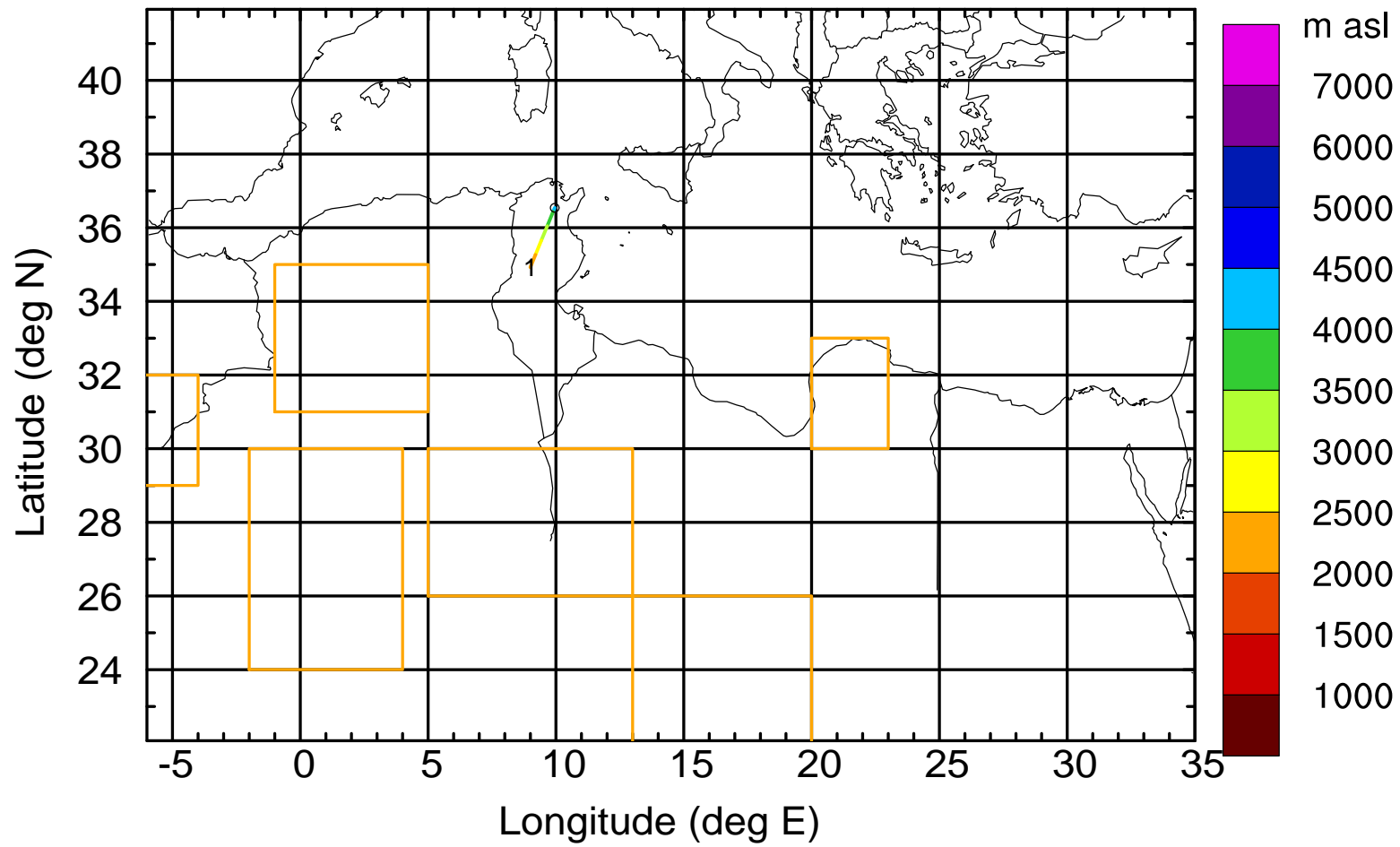
BWD 20170422/09 -95H = 18/10 UTC





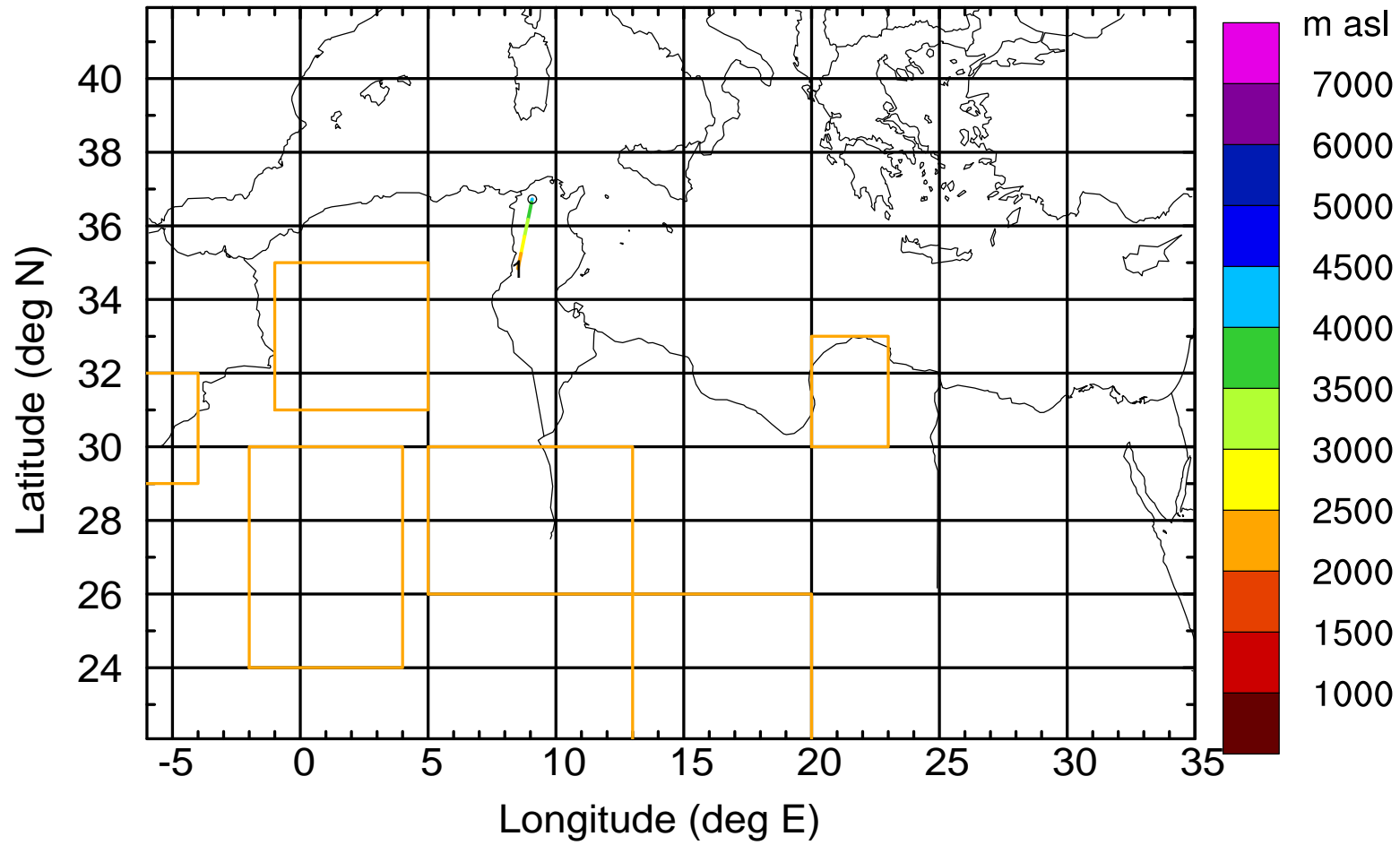
Level #16 of flight 170422a

BWD 20170422/09 -96H = 18/09 UTC



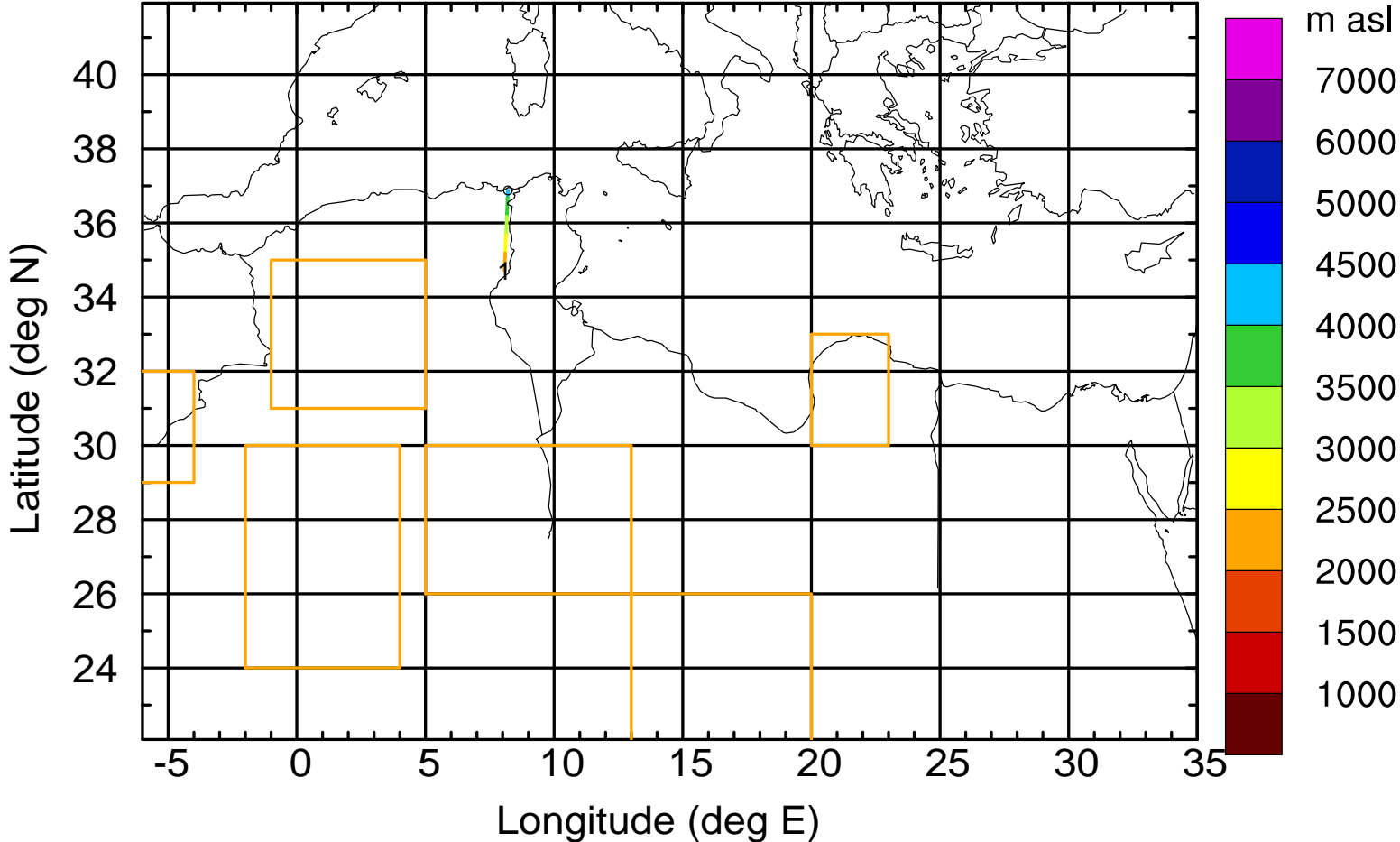
Level #16 of flight 170422a

BWD 20170422/09 -97H = 18/08 UTC



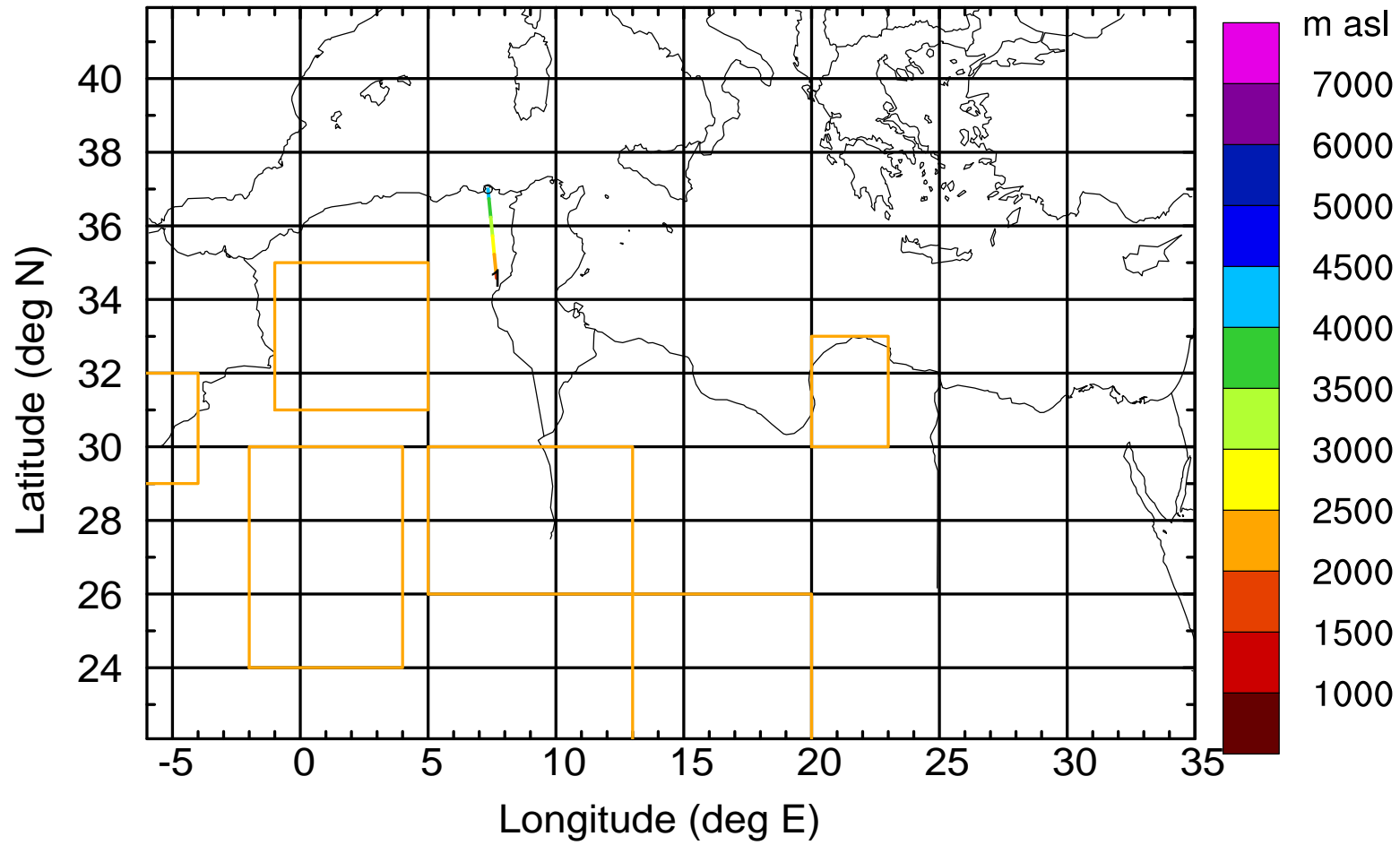
Level #16 of flight 170422a

BWD 20170422/09 -98H = 18/07 UTC



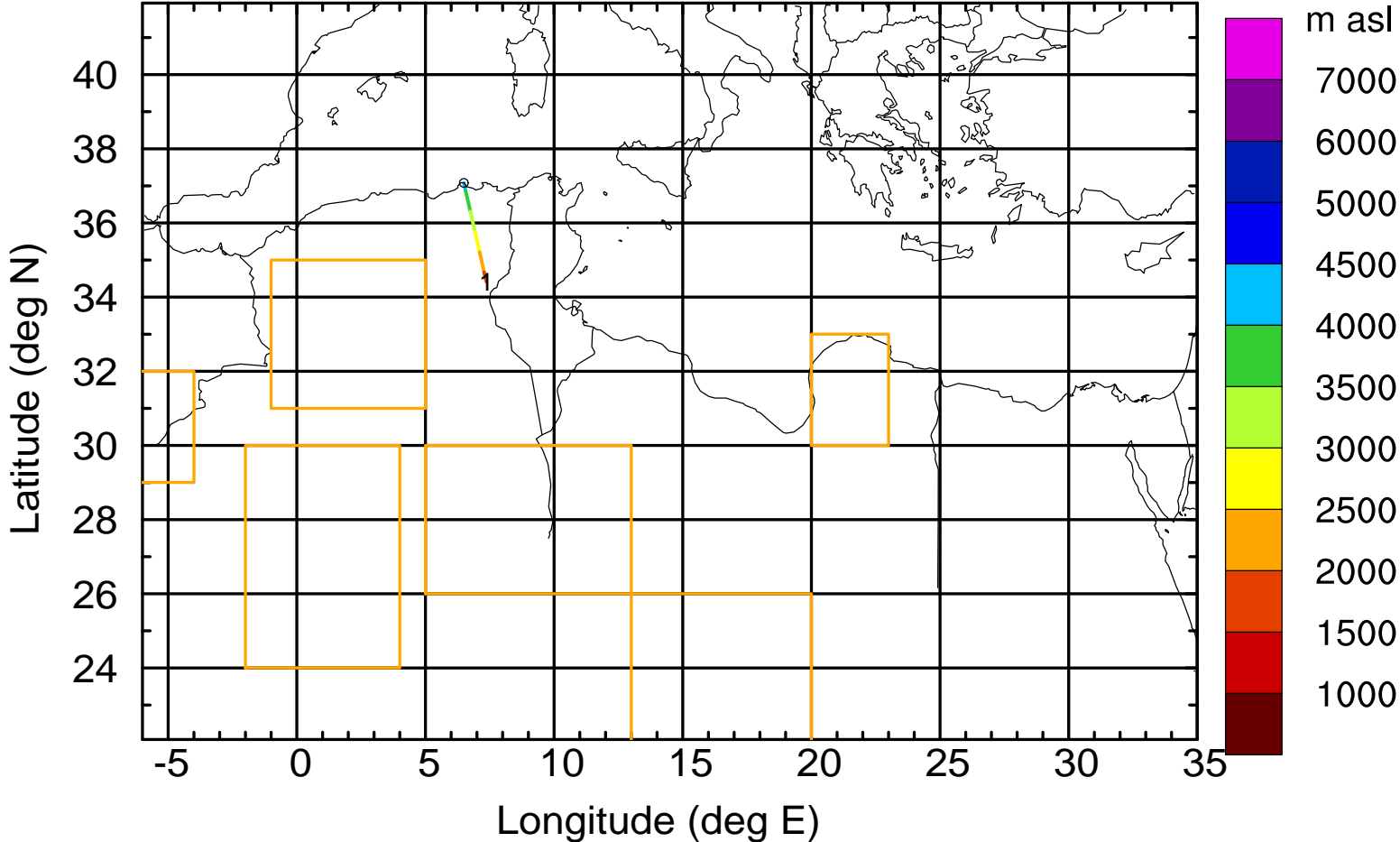
Level #16 of flight 170422a

BWD 20170422/09 -99H = 18/06 UTC



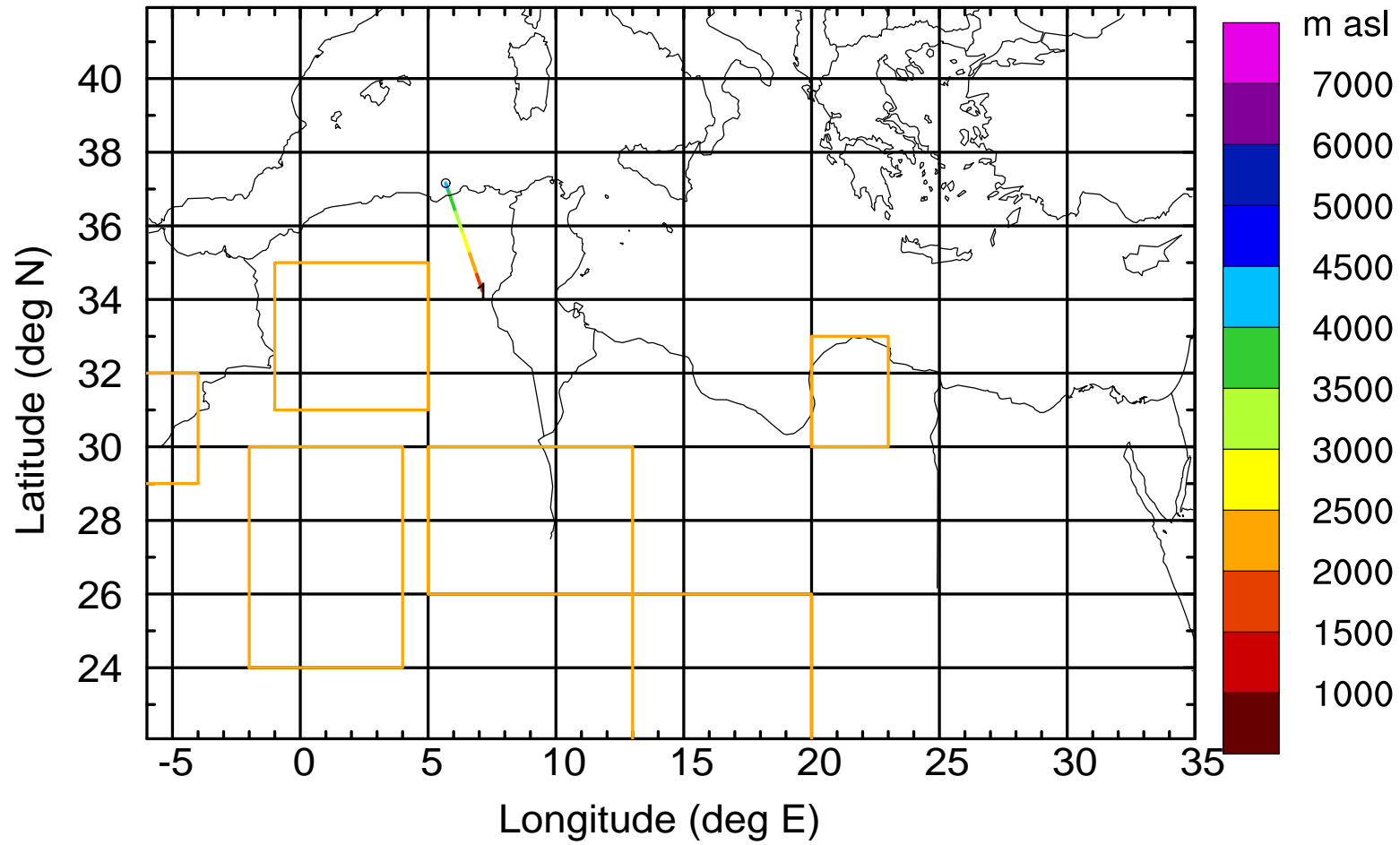
Level #16 of flight 170422a

BWD 20170422/09-100H = 18/05 UTC



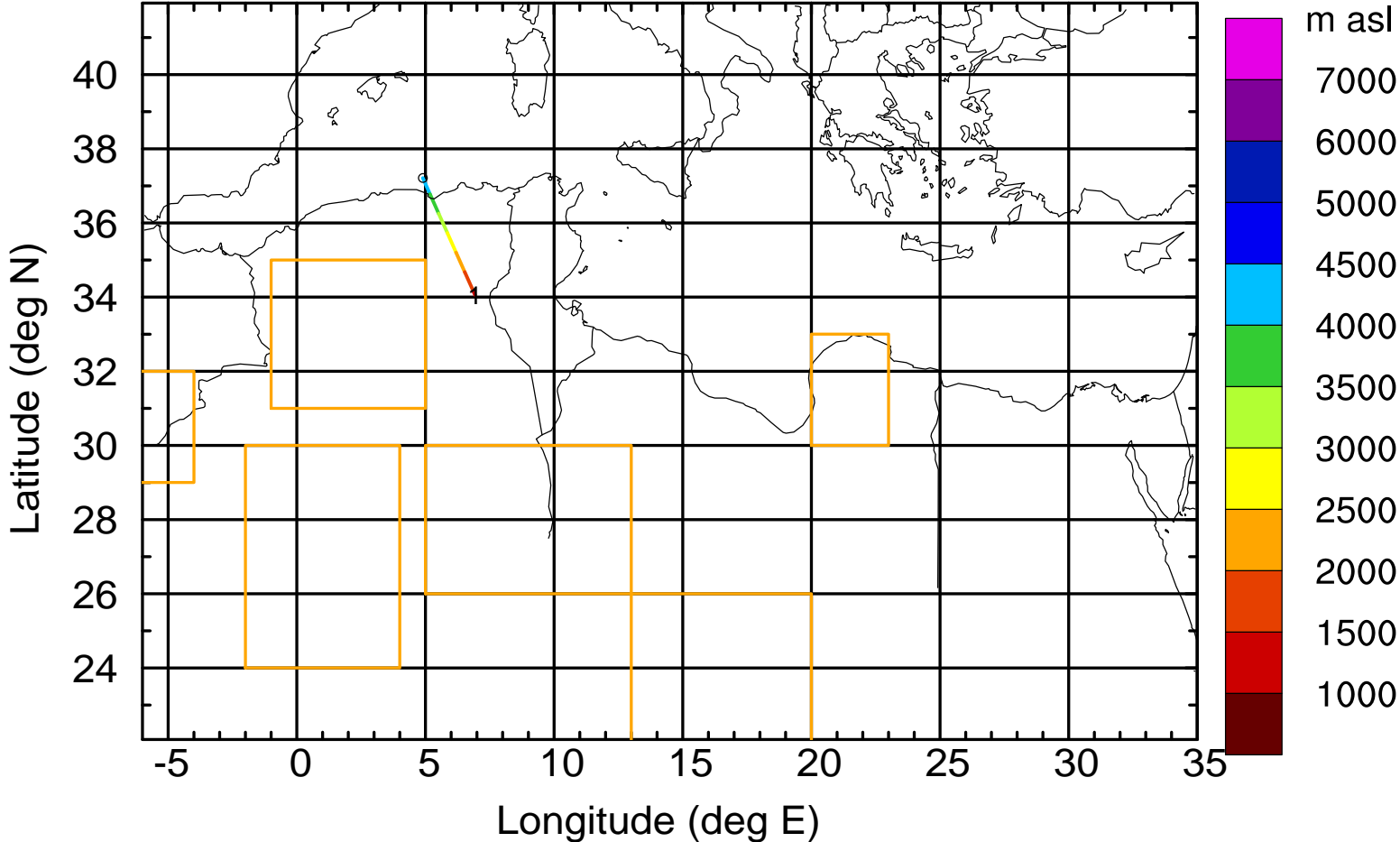
Level #16 of flight 170422a

BWD 20170422/09-101H = 18/04 UTC



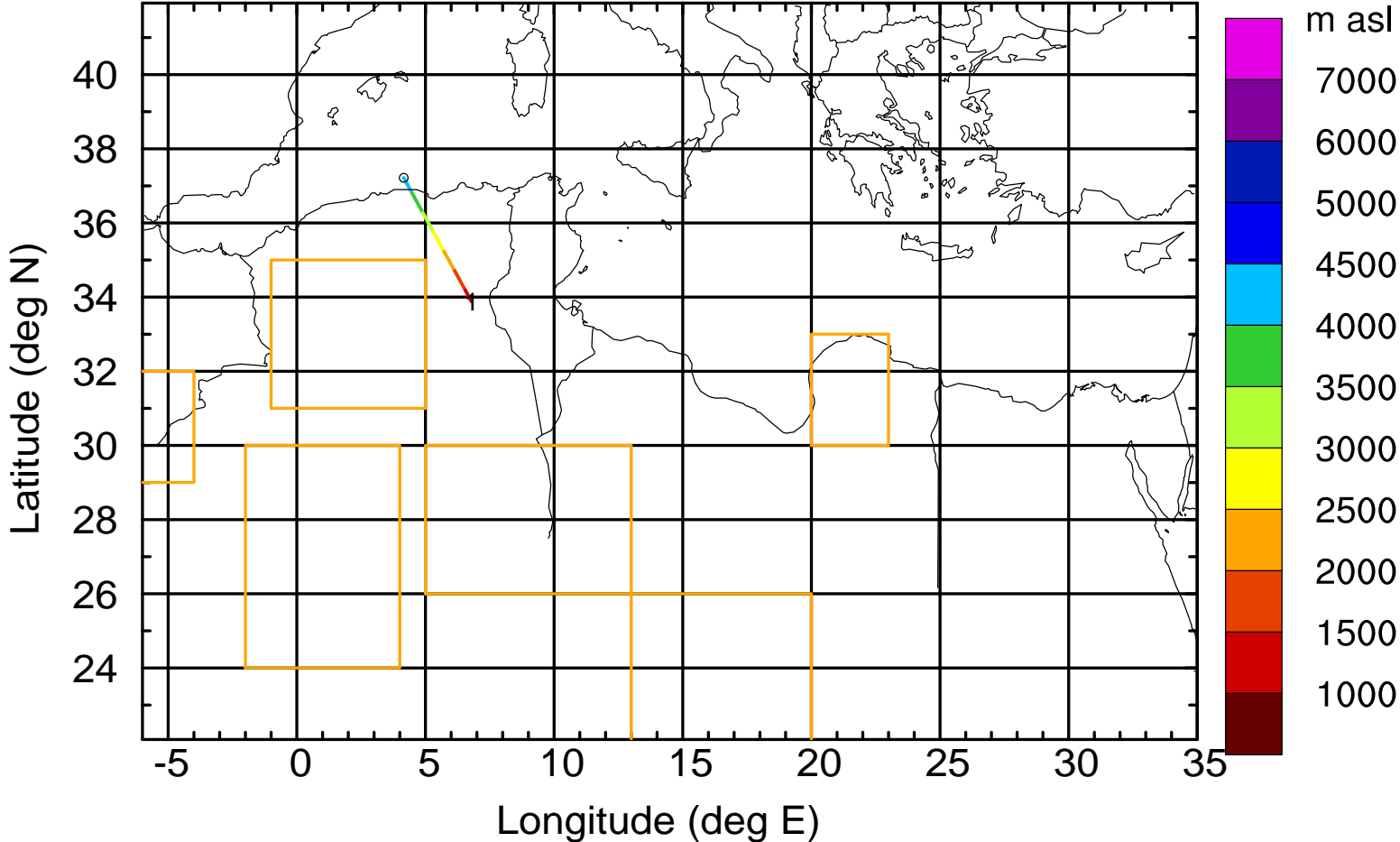
Level #16 of flight 170422a

BWD 20170422/09-102H = 18/03 UTC



Level #16 of flight 170422a

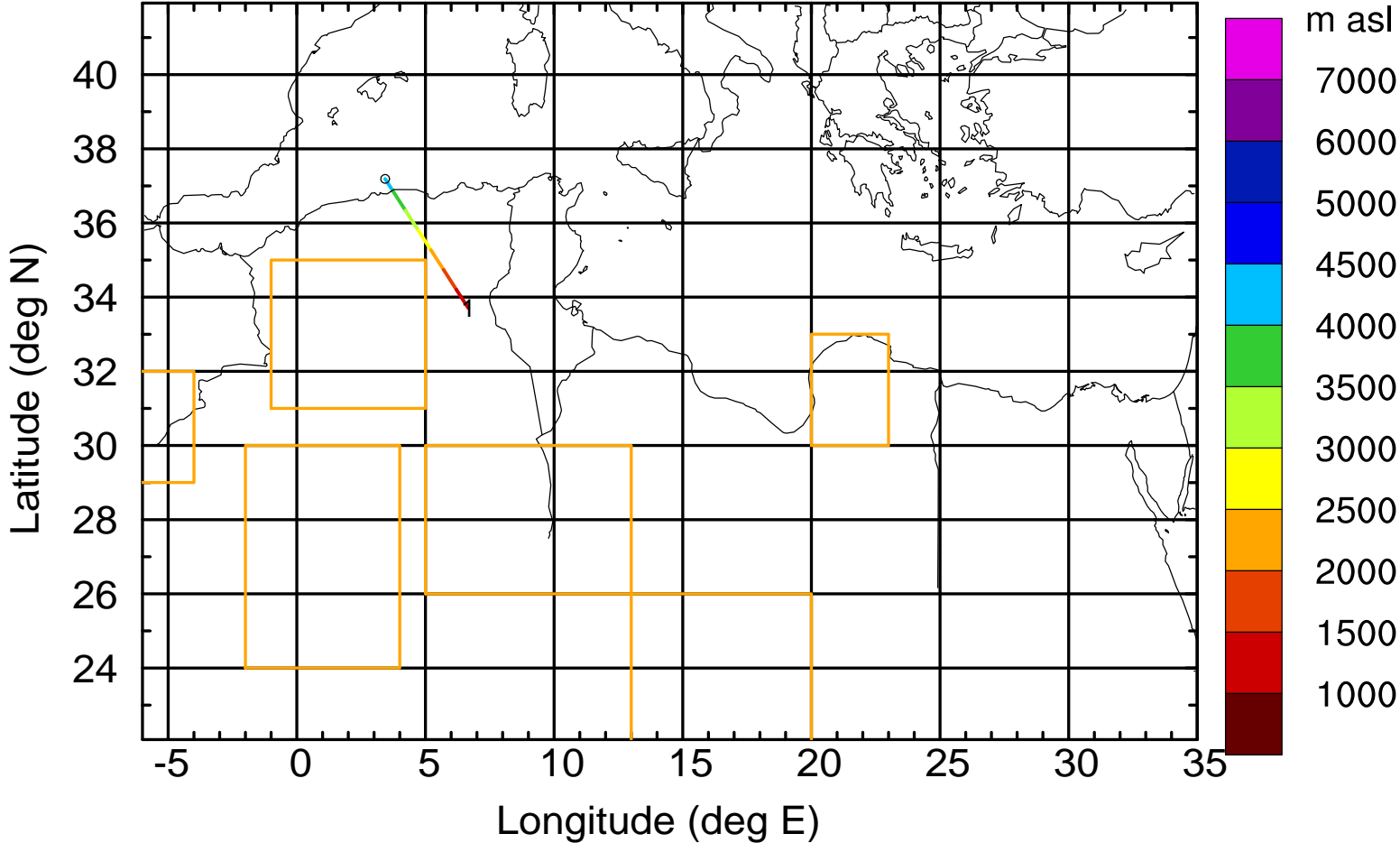
BWD 20170422/09-103H = 18/02 UTC





Level #16 of flight 170422a

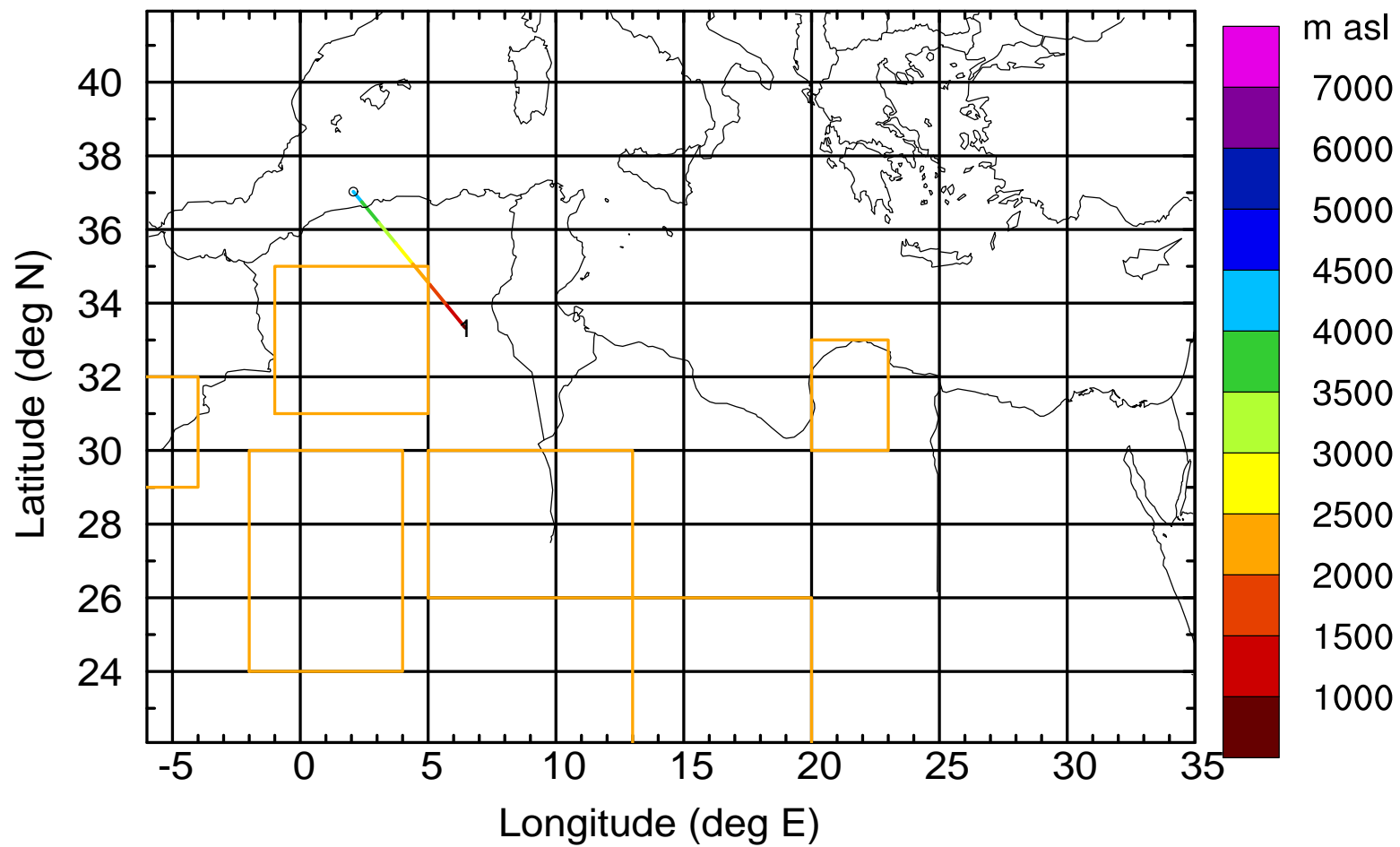
BWD 20170422/09-104H = 18/01 UTC





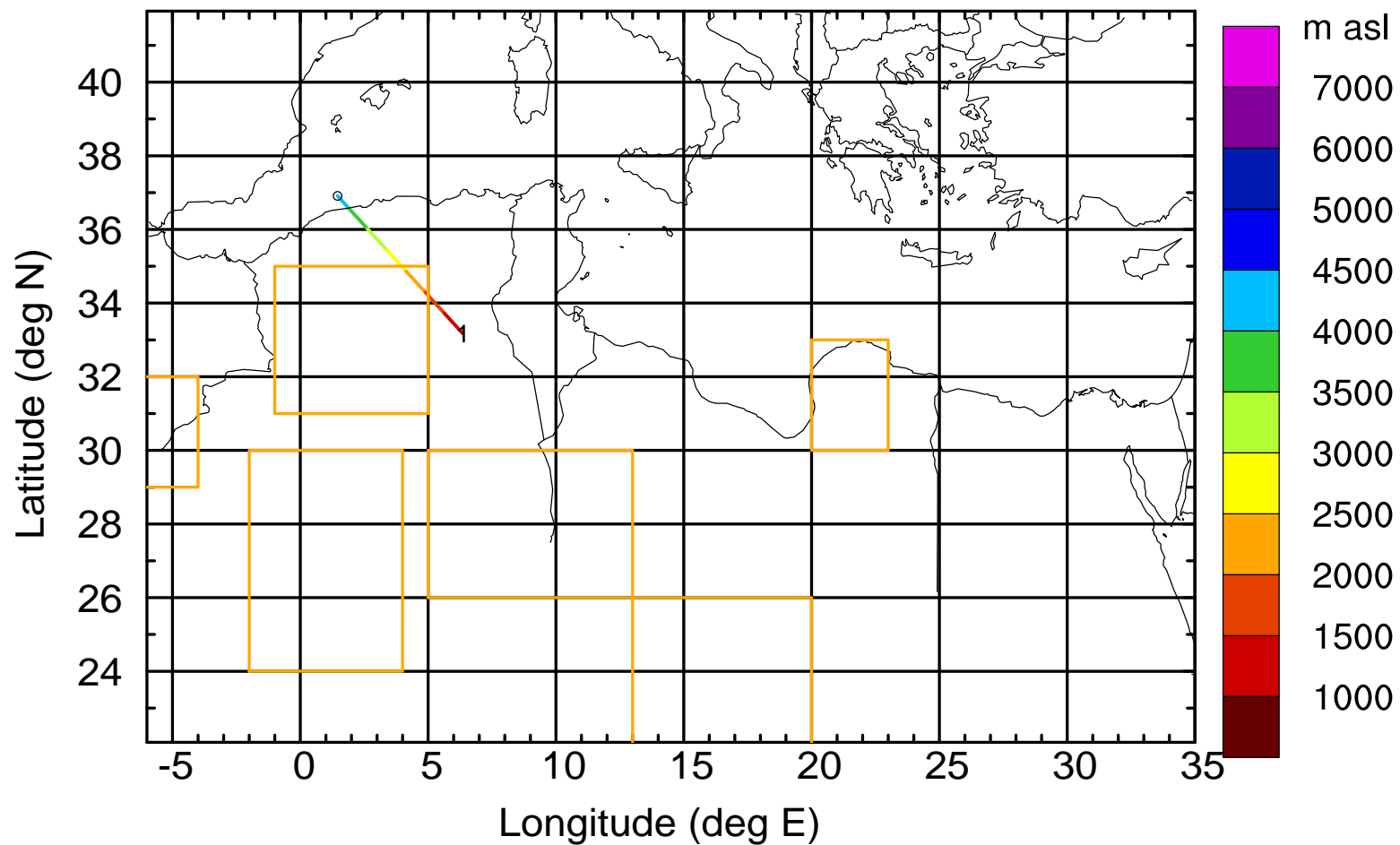
Level #16 of flight 170422a

BWD 20170422/09-106H = 17/23 UTC



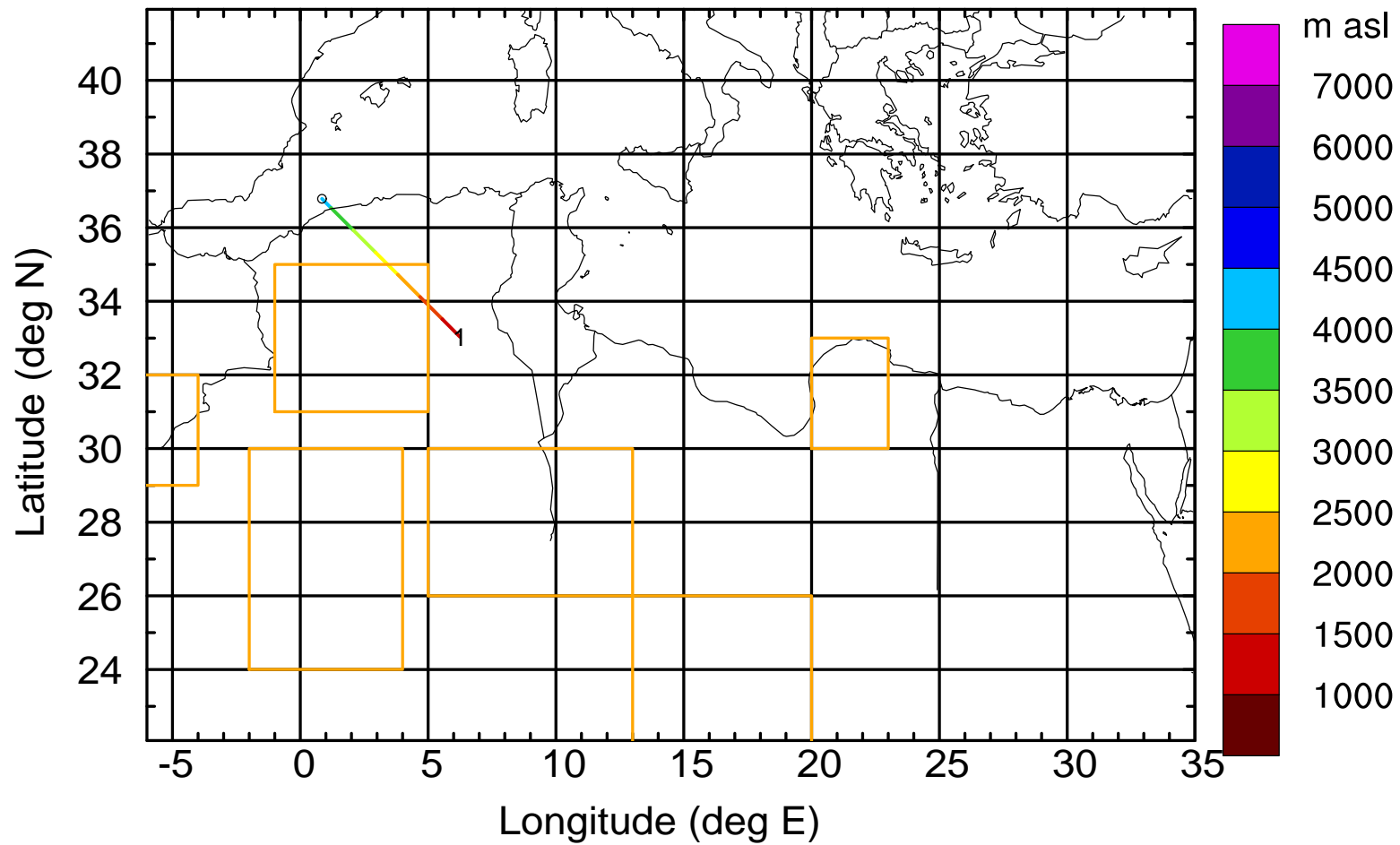
Level #16 of flight 170422a

BWD 20170422/09-107H = 17/22 UTC



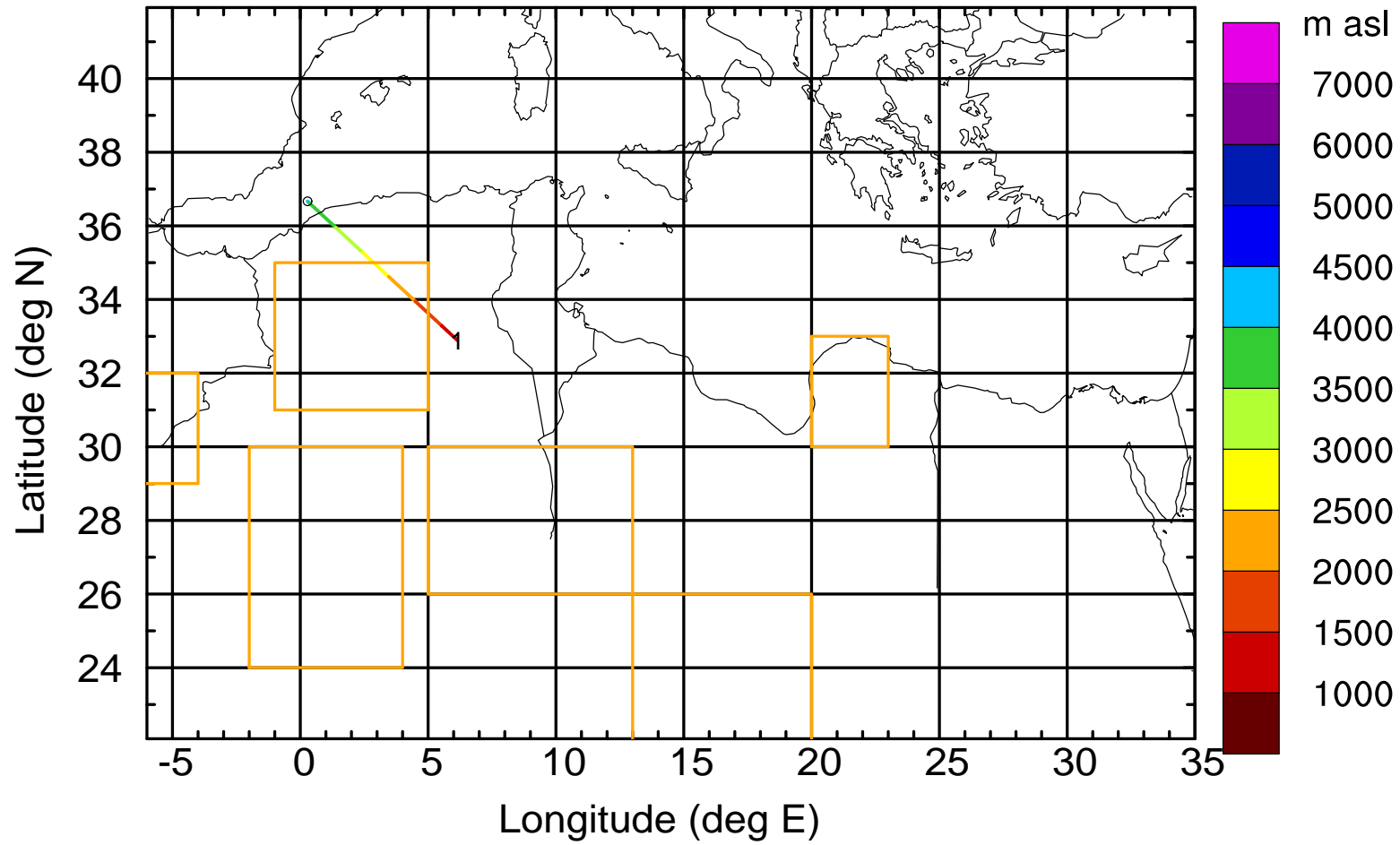
Level #16 of flight 170422a

BWD 20170422/09-108H = 17/21 UTC



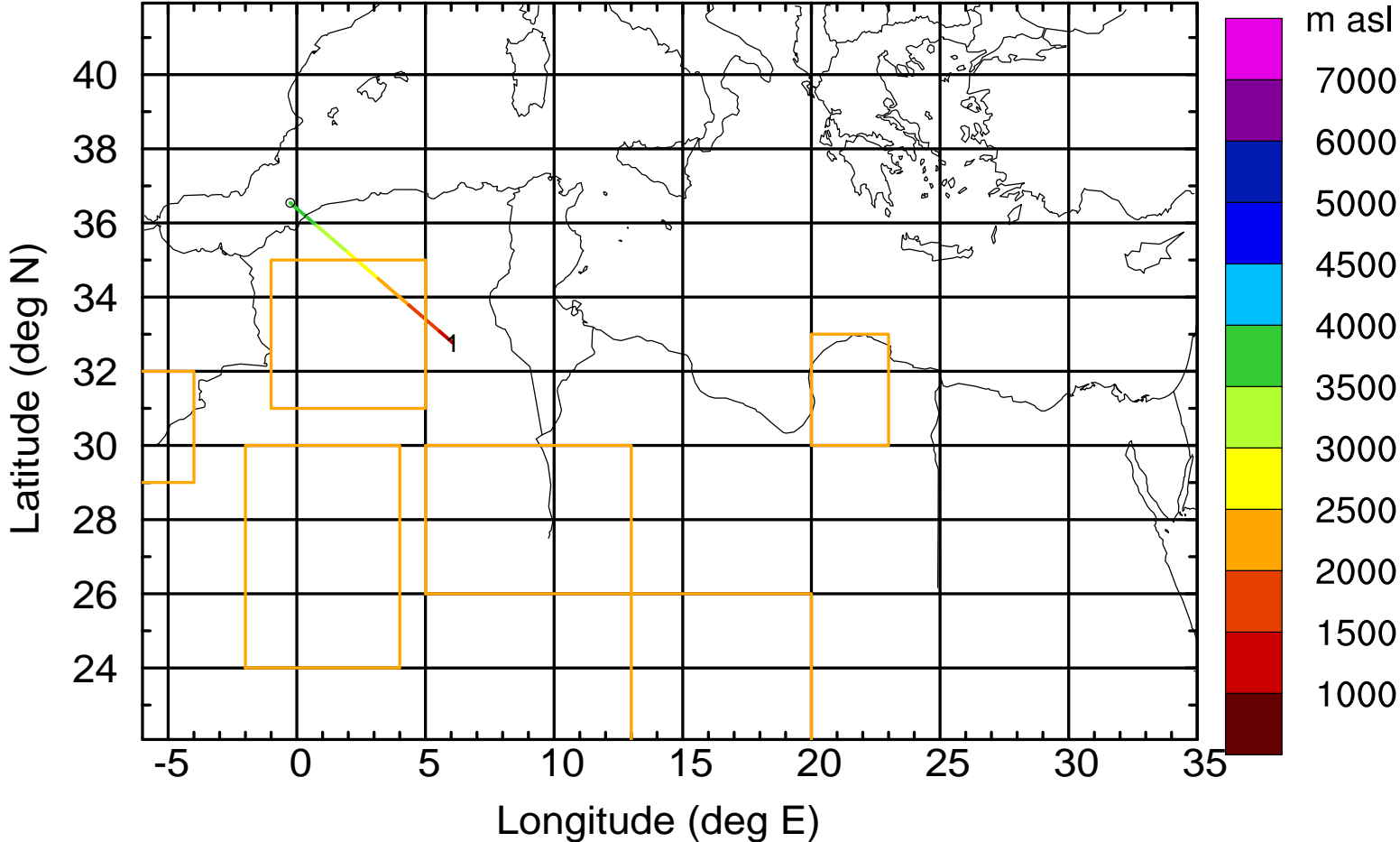
Level #16 of flight 170422a

BWD 20170422/09-109H = 17/20 UTC



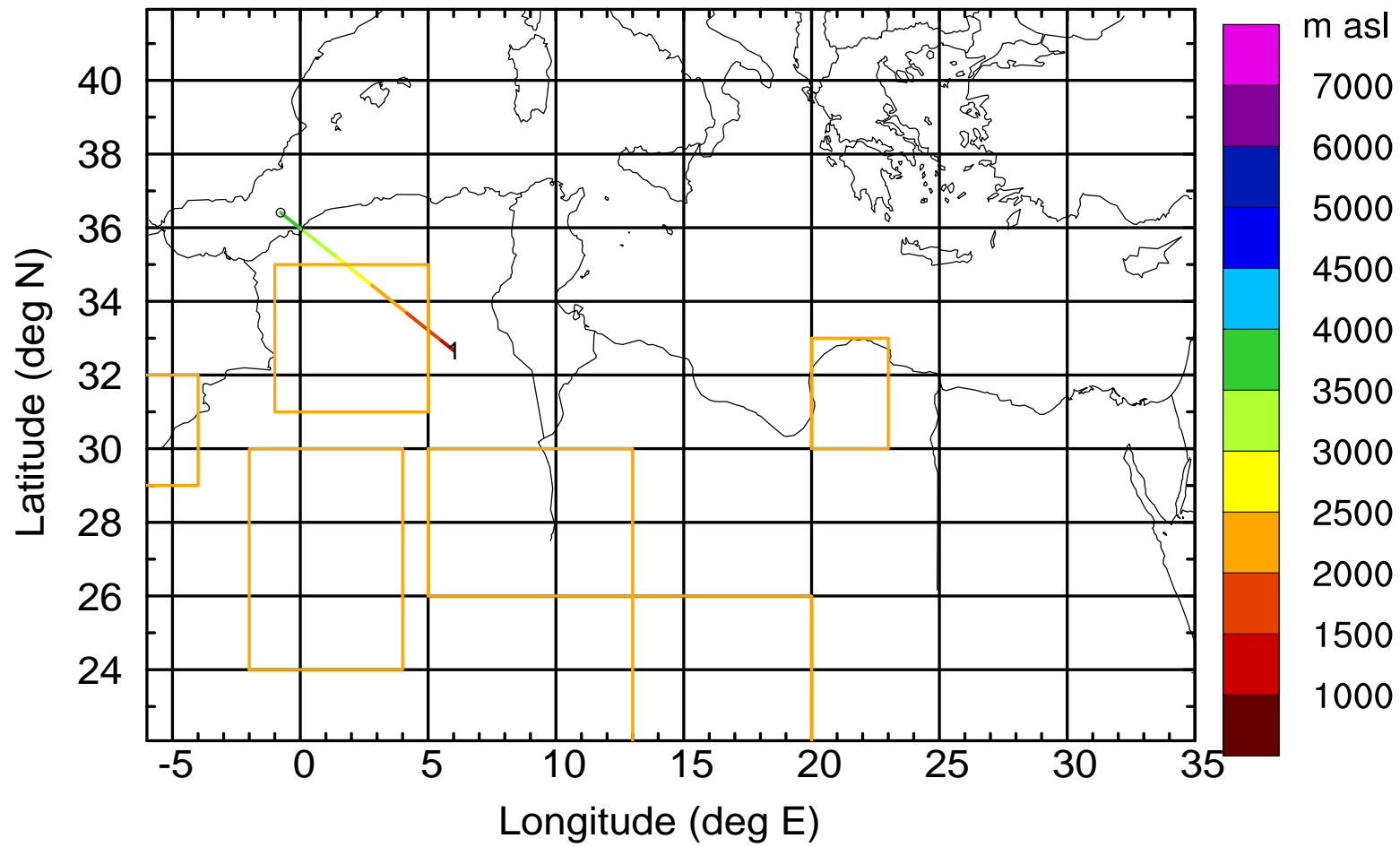
Level #16 of flight 170422a

BWD 20170422/09-110H = 17/19 UTC



Level #16 of flight 170422a

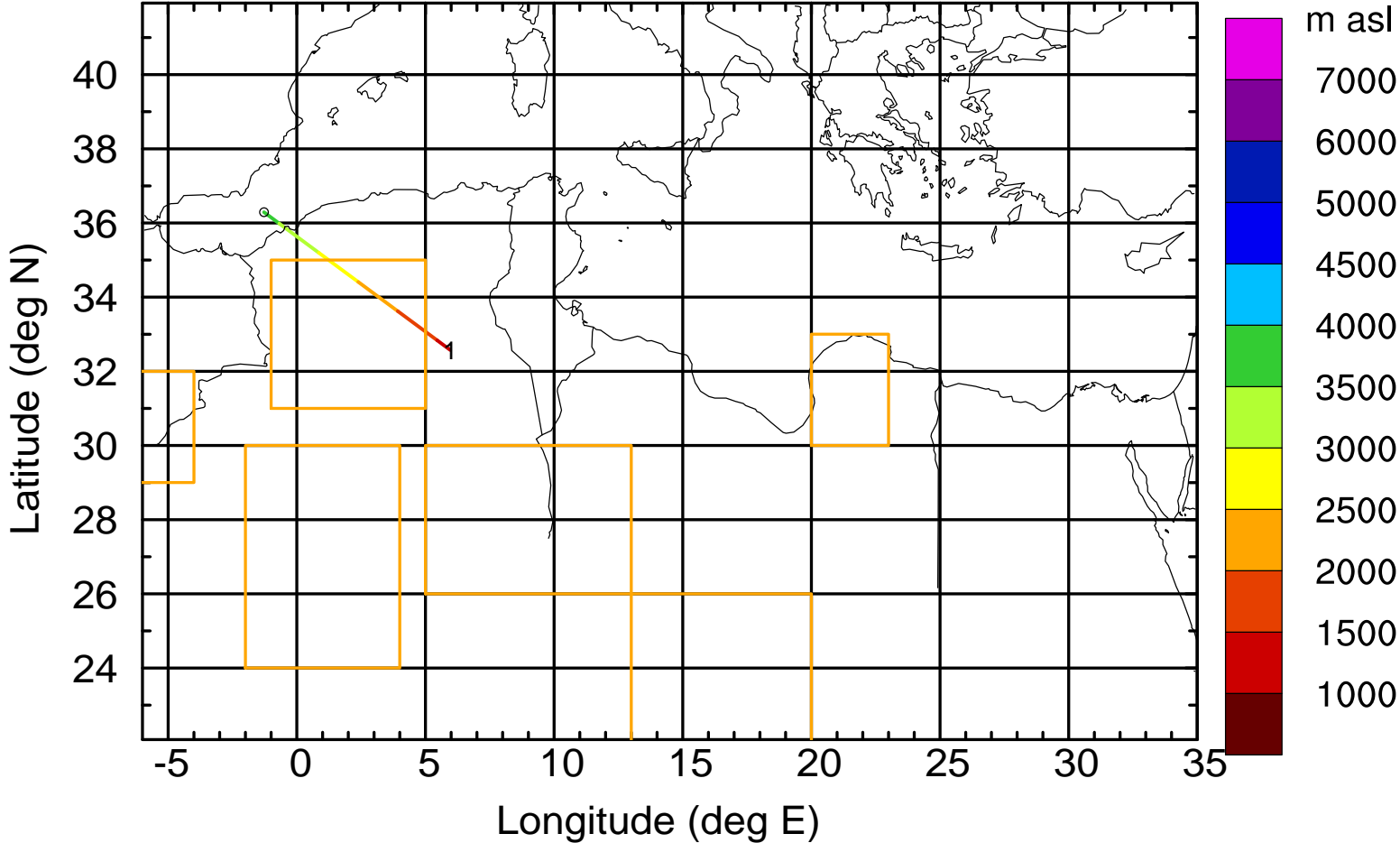
BWD 20170422/09-111H = 17/18 UTC





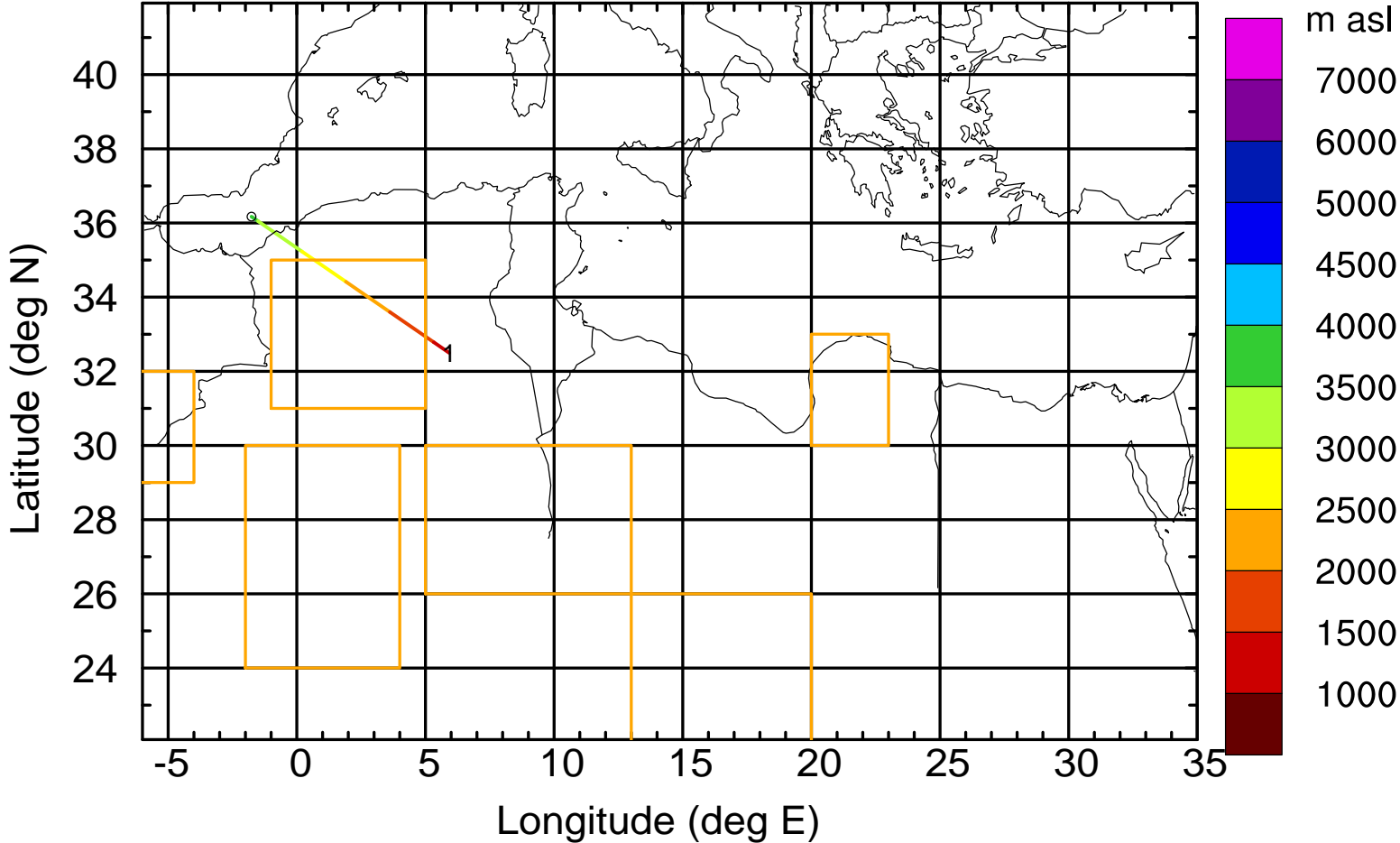
Level #16 of flight 170422a

BWD 20170422/09-112H = 17/17 UTC



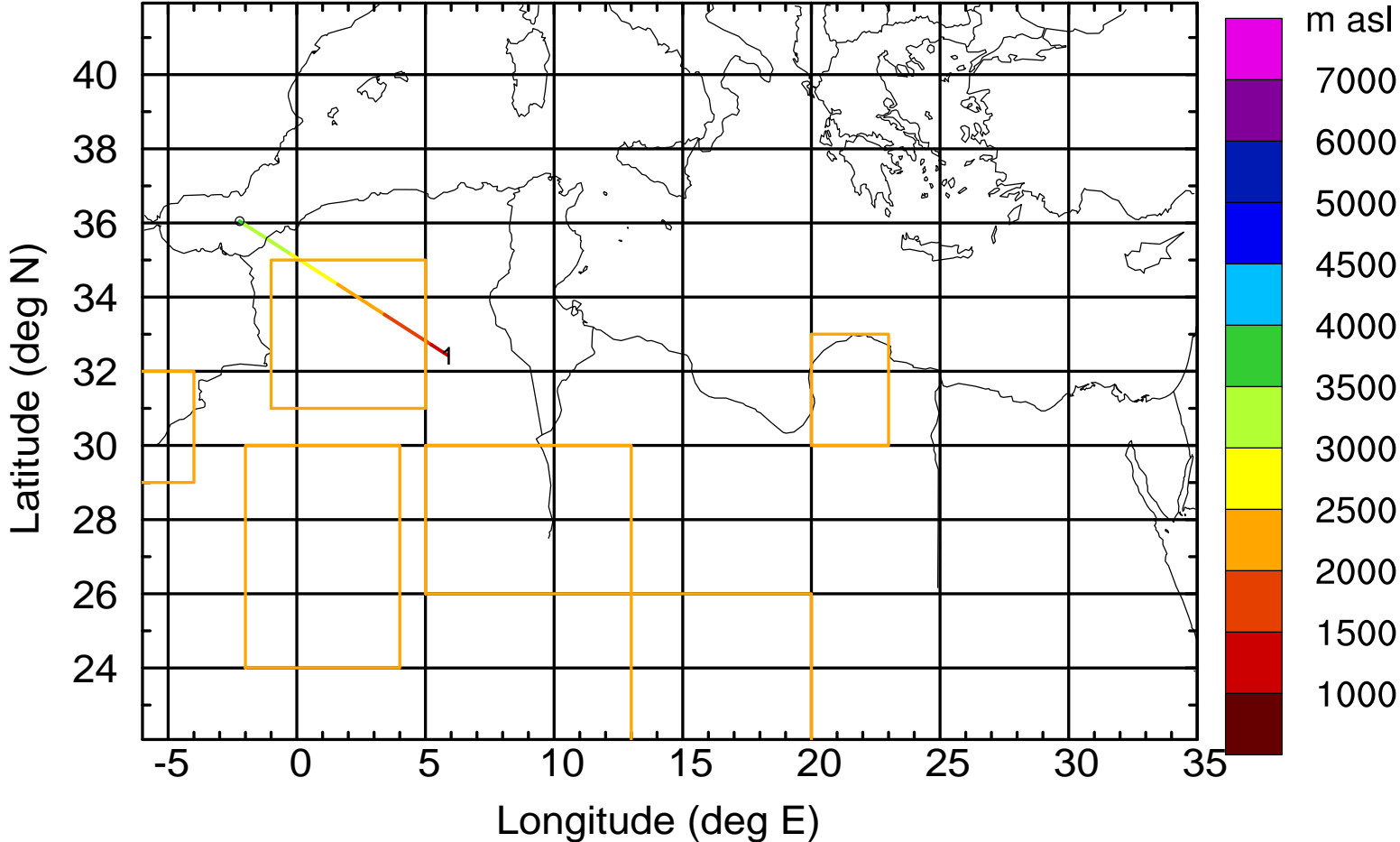
Level #16 of flight 170422a

BWD 20170422/09-113H = 17/16 UTC



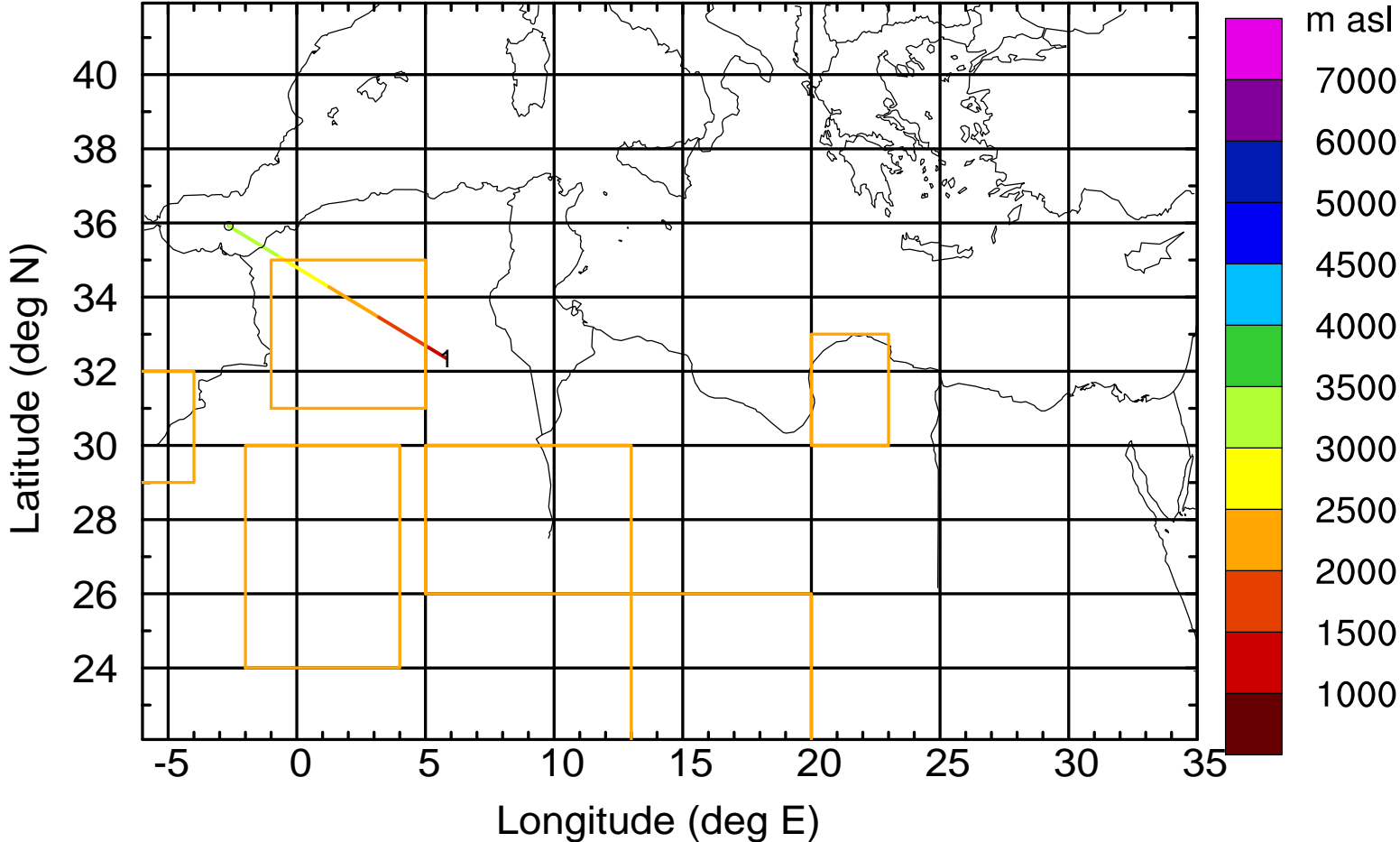
Level #16 of flight 170422a

BWD 20170422/09-114H = 17/15 UTC



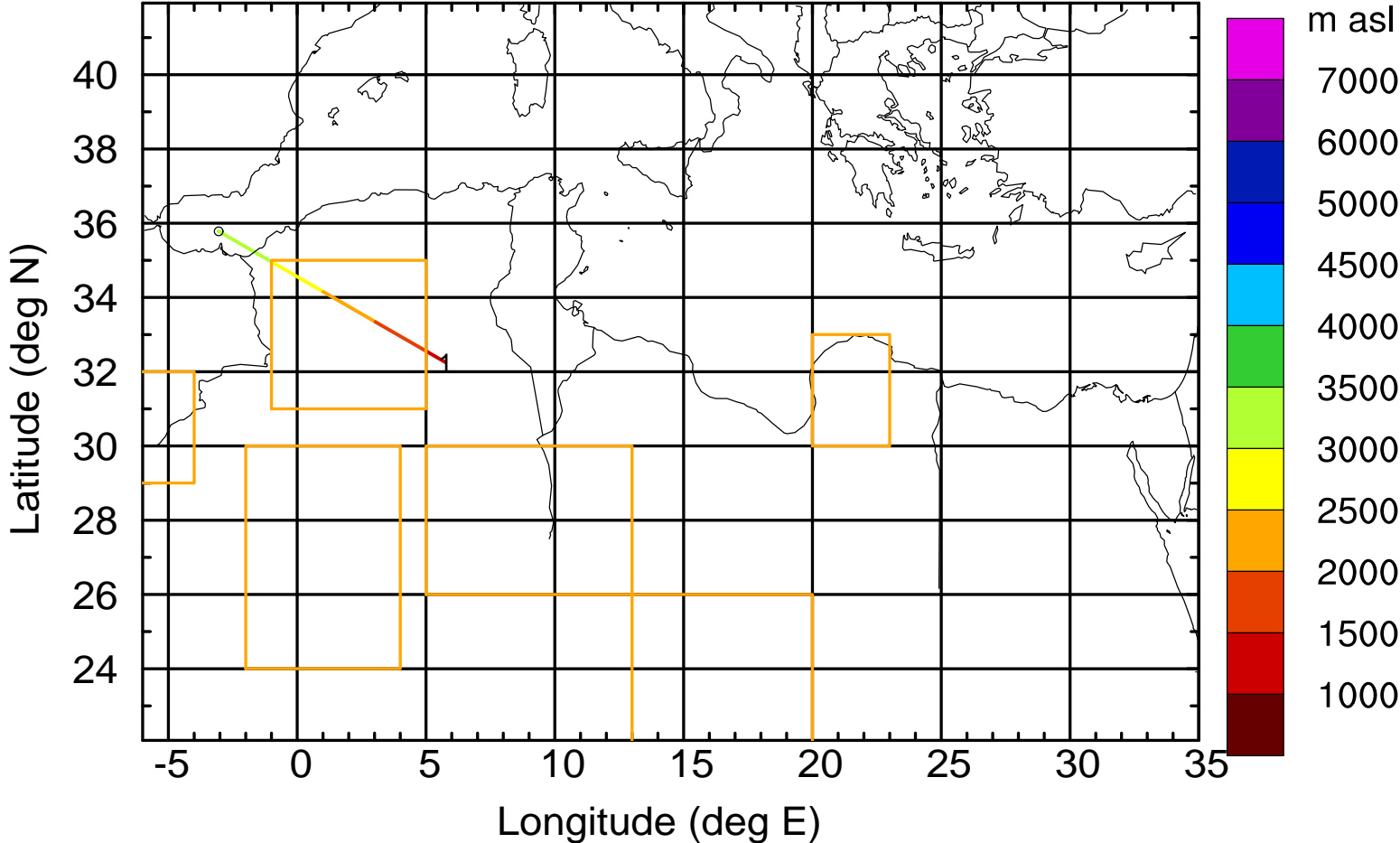
Level #16 of flight 170422a

BWD 20170422/09-115H = 17/14 UTC



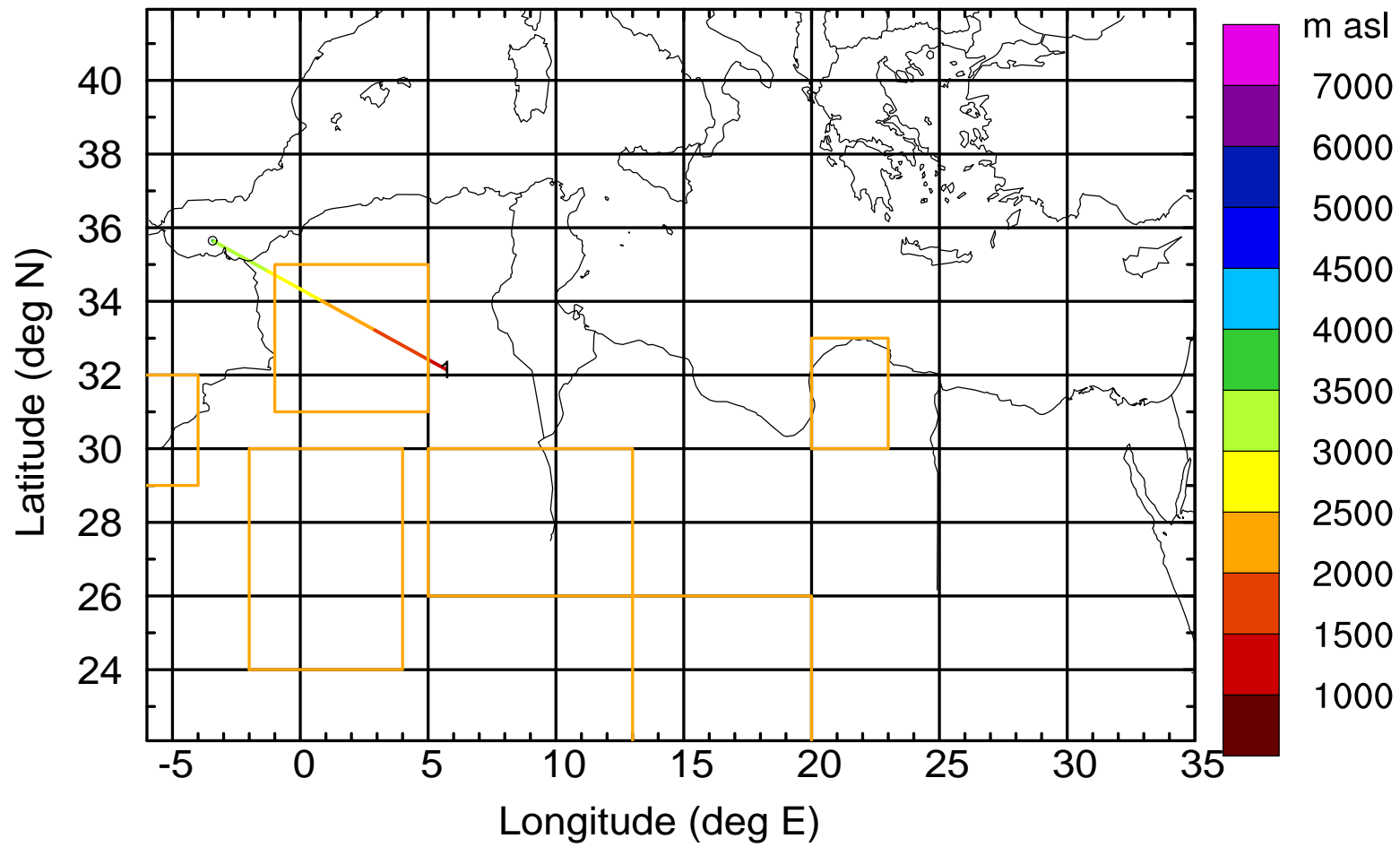
Level #16 of flight 170422a

BWD 20170422/09-116H = 17/13 UTC



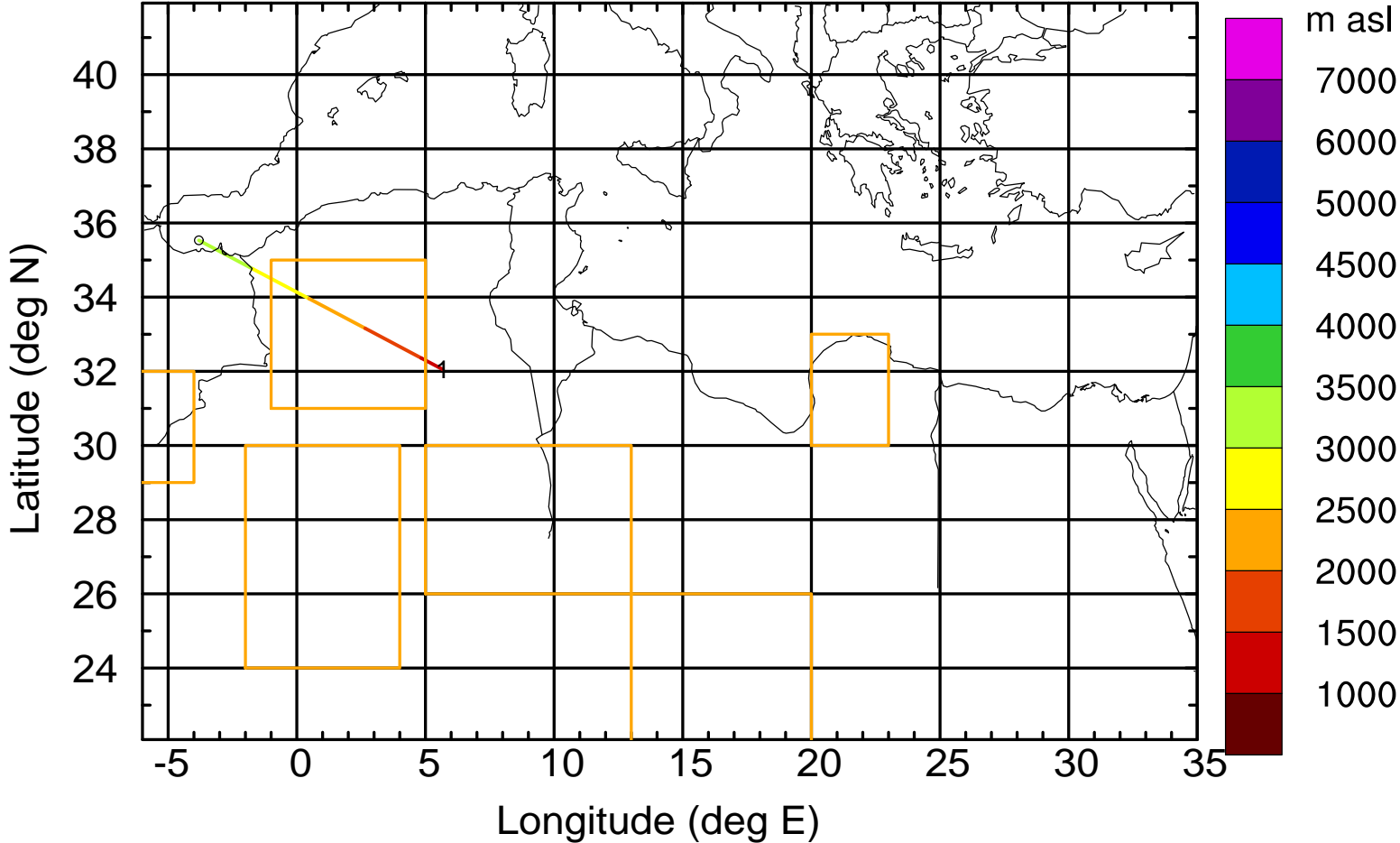
Level #16 of flight 170422a

BWD 20170422/09-117H = 17/12 UTC



Level #16 of flight 170422a

BWD 20170422/09-118H = 17/11 UTC



Level #16 of flight 170422a

BWD 20170422/09-119H = 17/10 UTC

