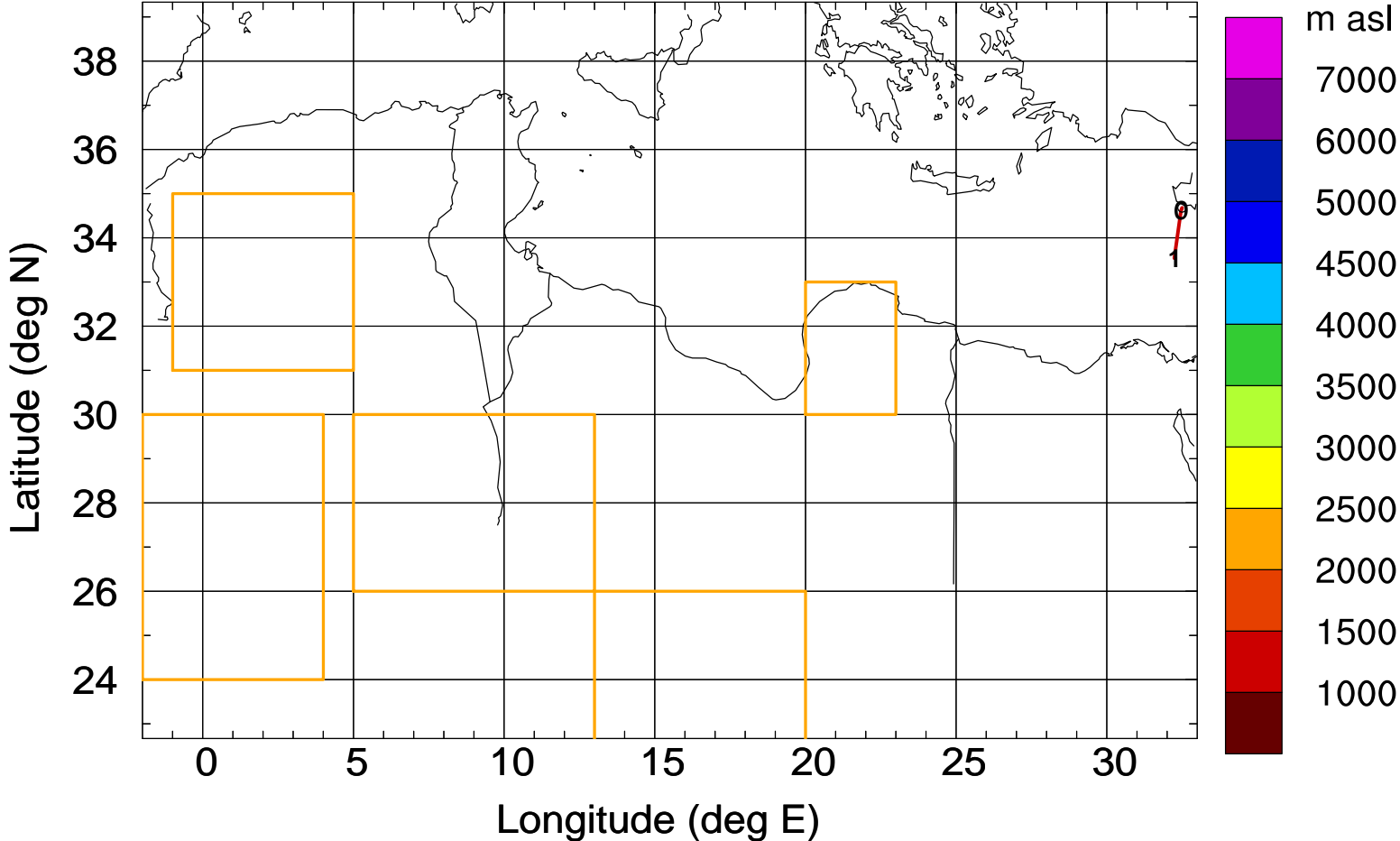


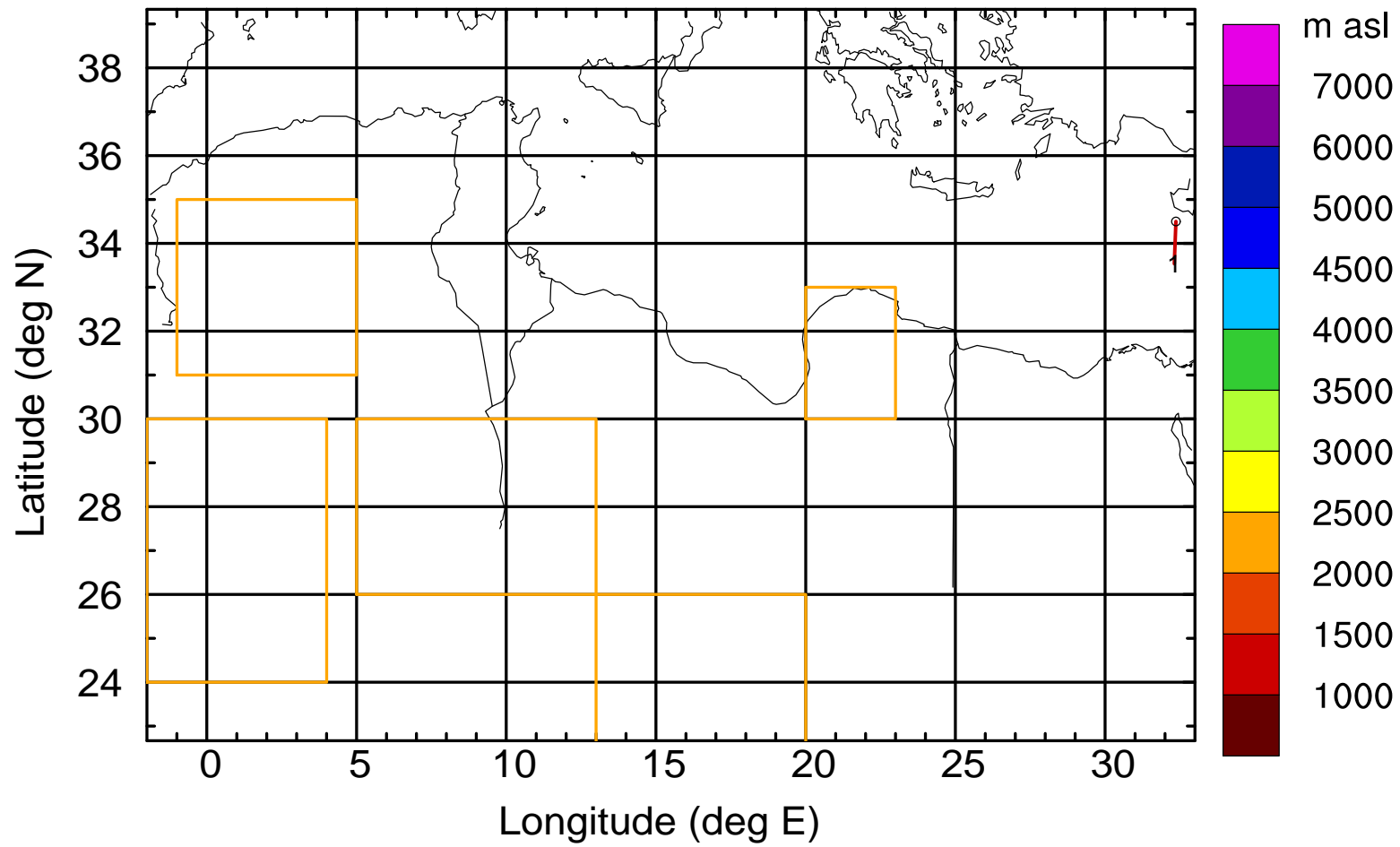
Level #12 of flight 170422a

Flight trajectory



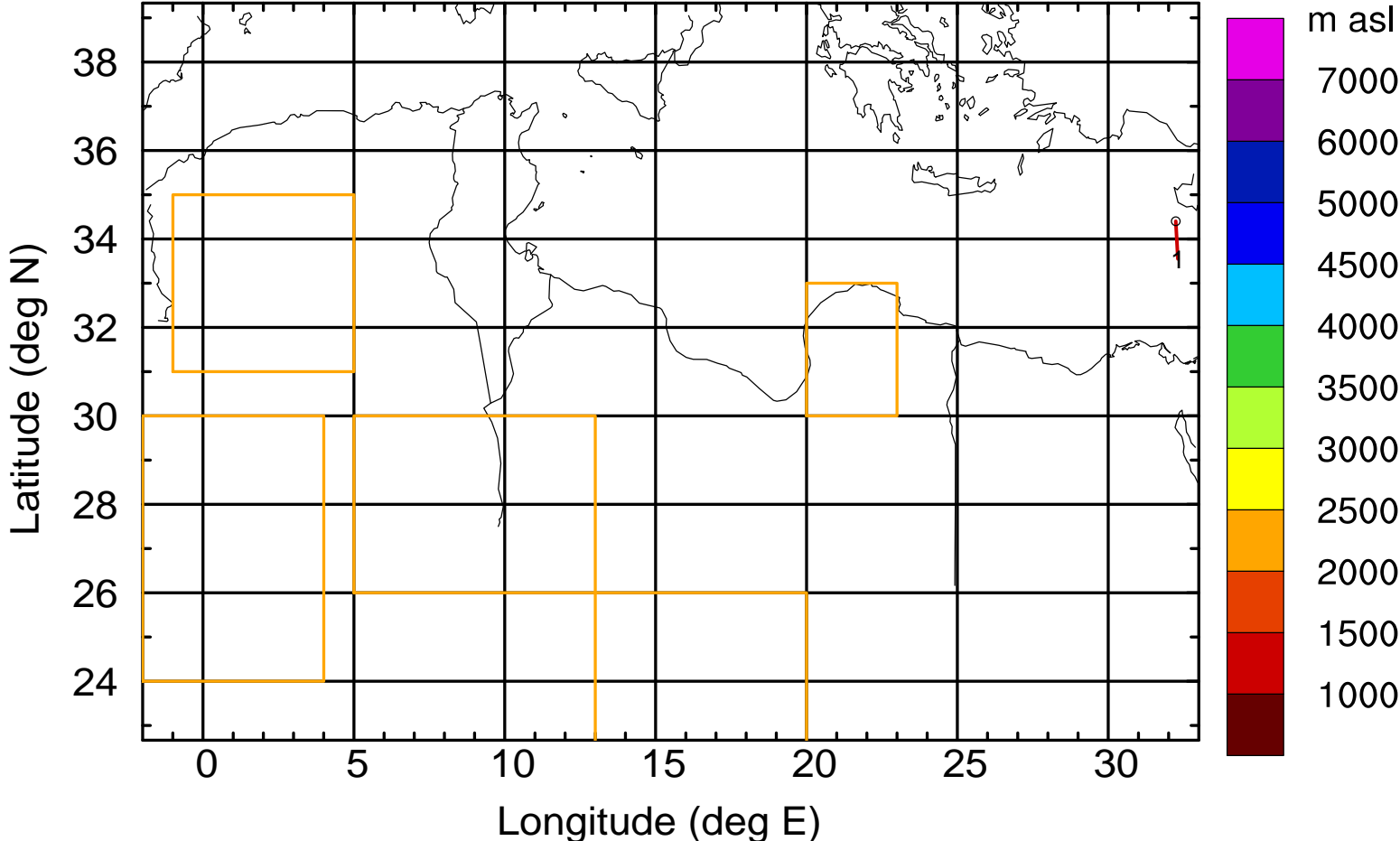
Level #12 of flight 170422a

BWD 20170422/08 -01H = 22/07 UTC



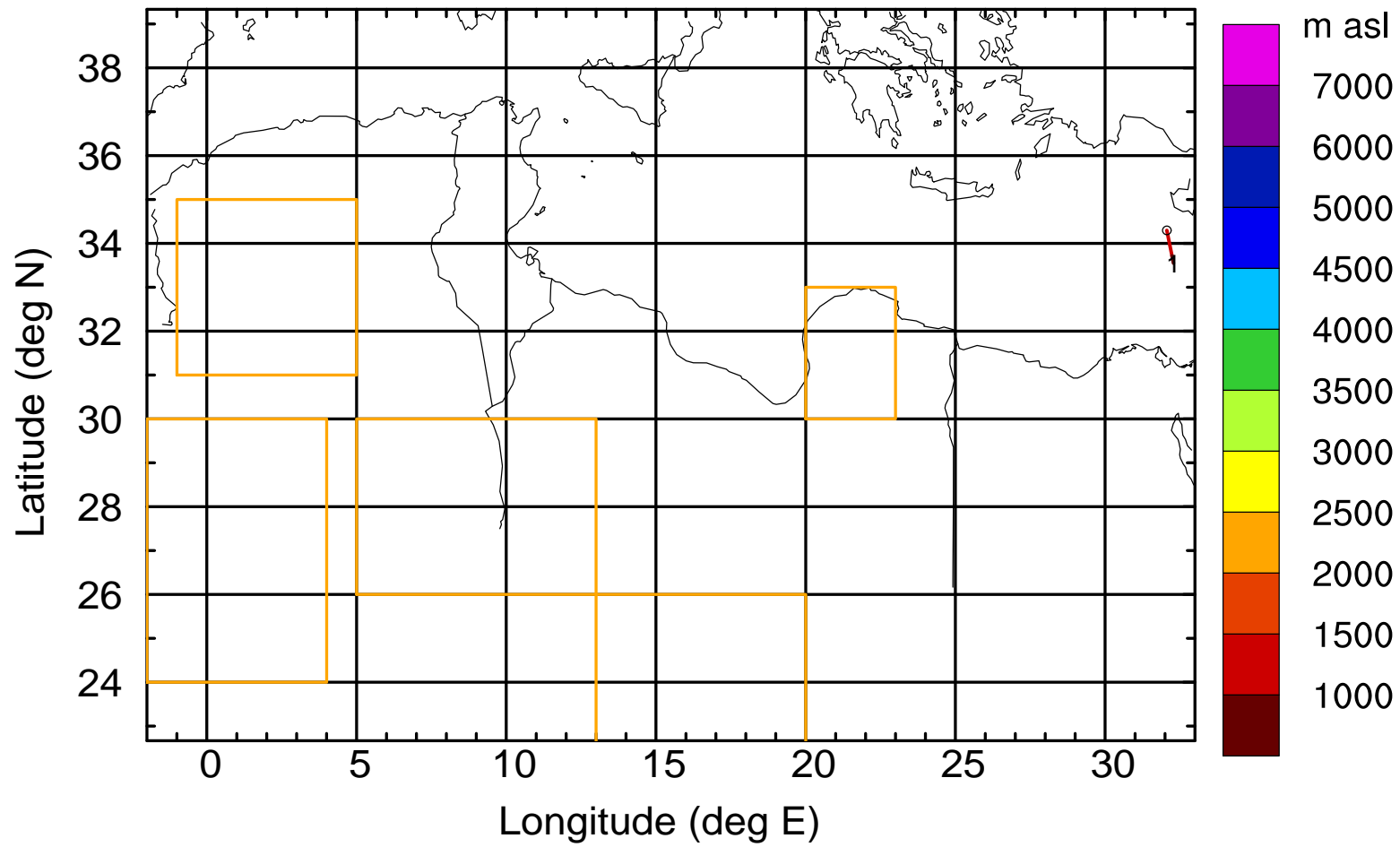
Level #12 of flight 170422a

BWD 20170422/08 -02H = 22/06 UTC



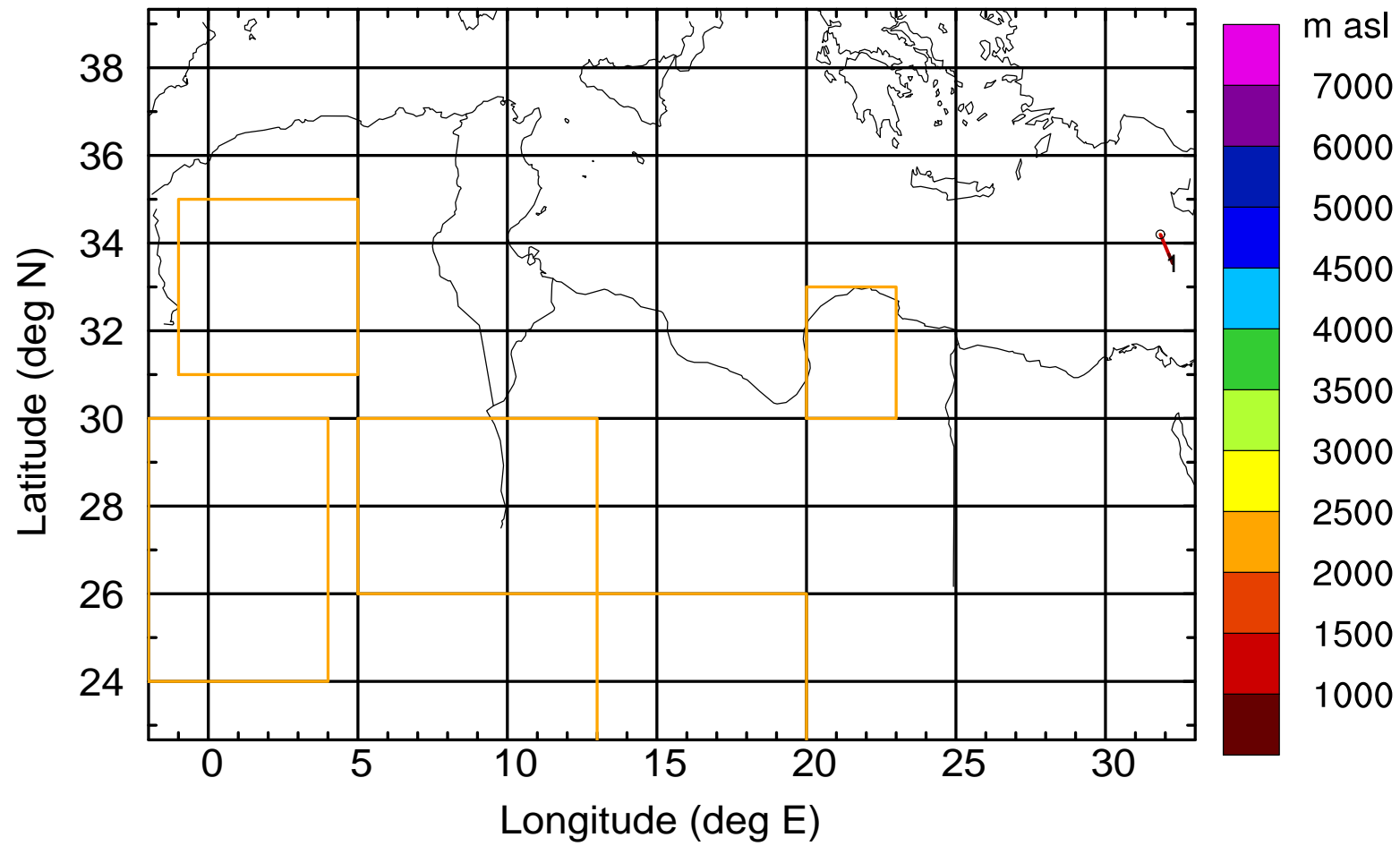
Level #12 of flight 170422a

BWD 20170422/08 -03H = 22/05 UTC



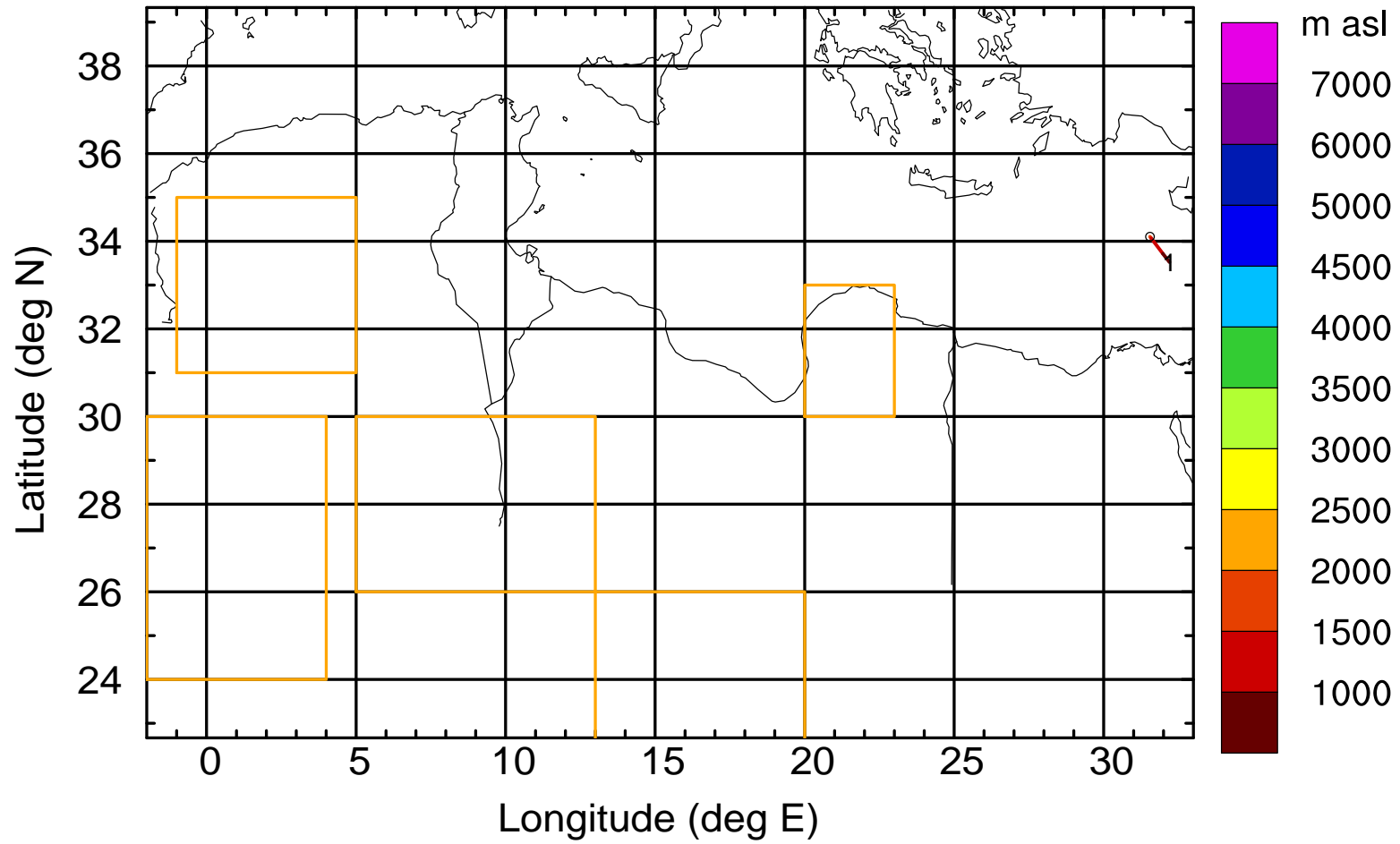
Level #12 of flight 170422a

BWD 20170422/08 -04H = 22/04 UTC



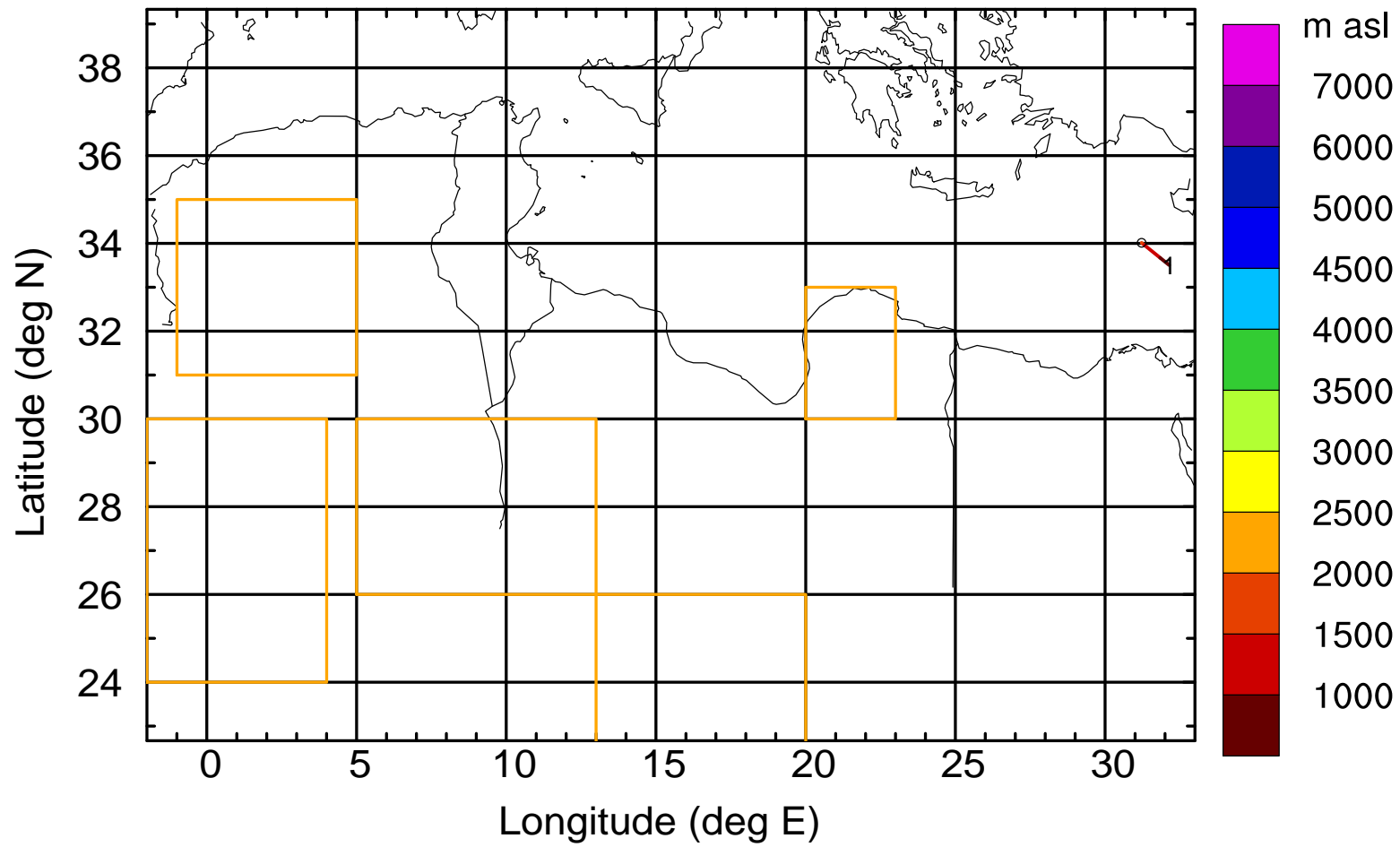
Level #12 of flight 170422a

BWD 20170422/08 -05H = 22/03 UTC



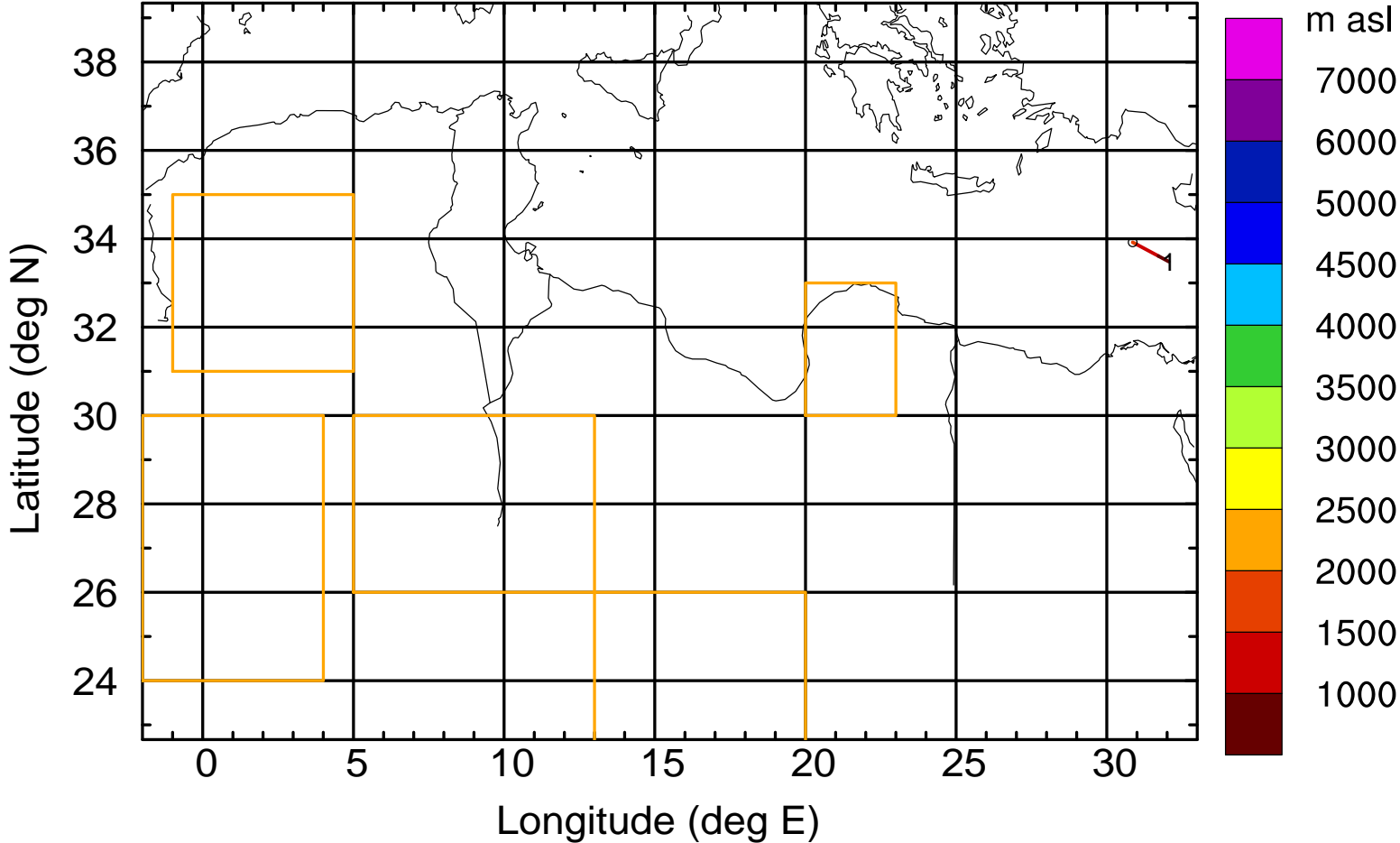
Level #12 of flight 170422a

BWD 20170422/08 -06H = 22/02 UTC



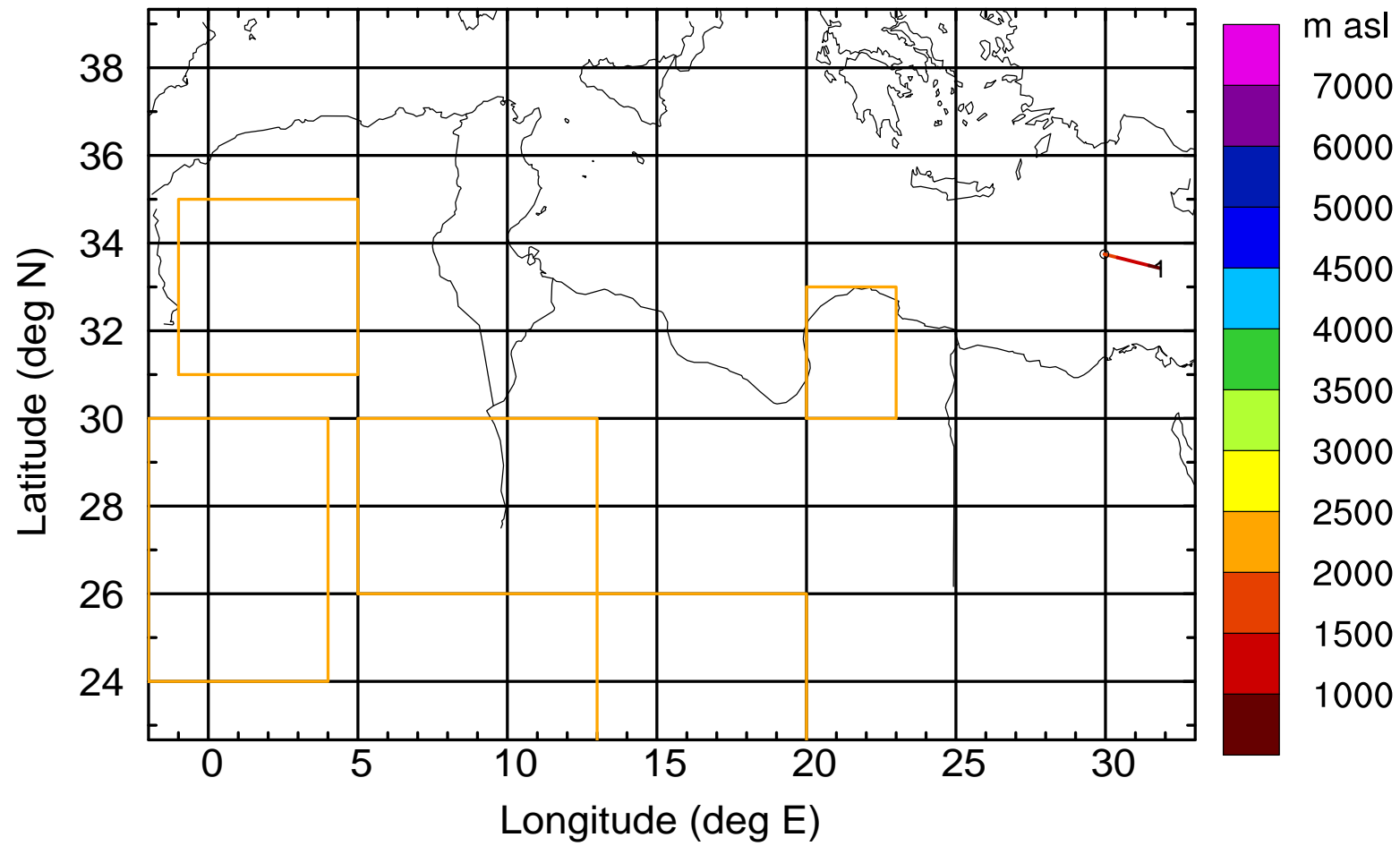
Level #12 of flight 170422a

BWD 20170422/08 -07H = 22/01 UTC



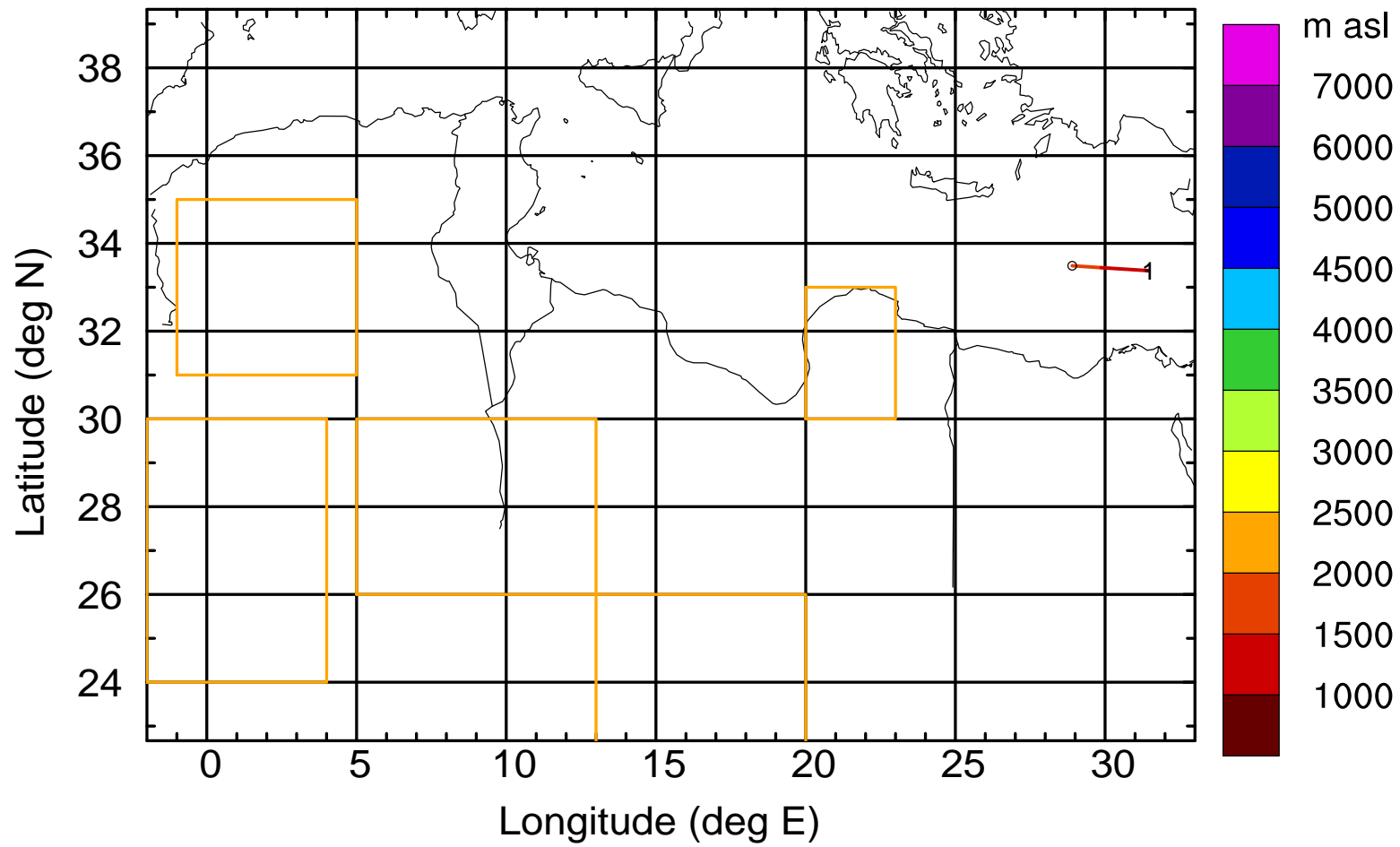
Level #12 of flight 170422a

BWD 20170422/08 -09H = 21/23 UTC



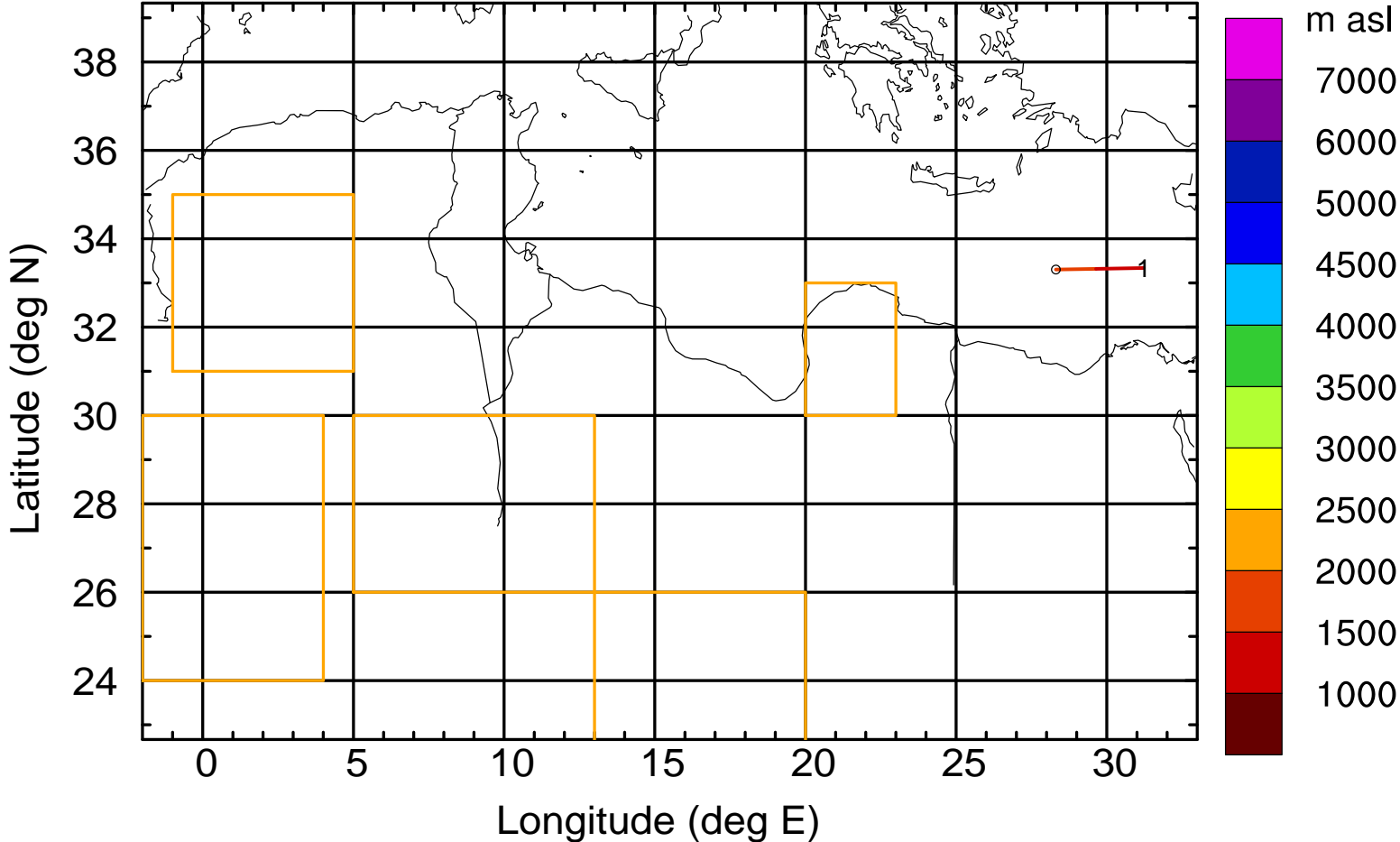
Level #12 of flight 170422a

BWD 20170422/08 -11H = 21/21 UTC



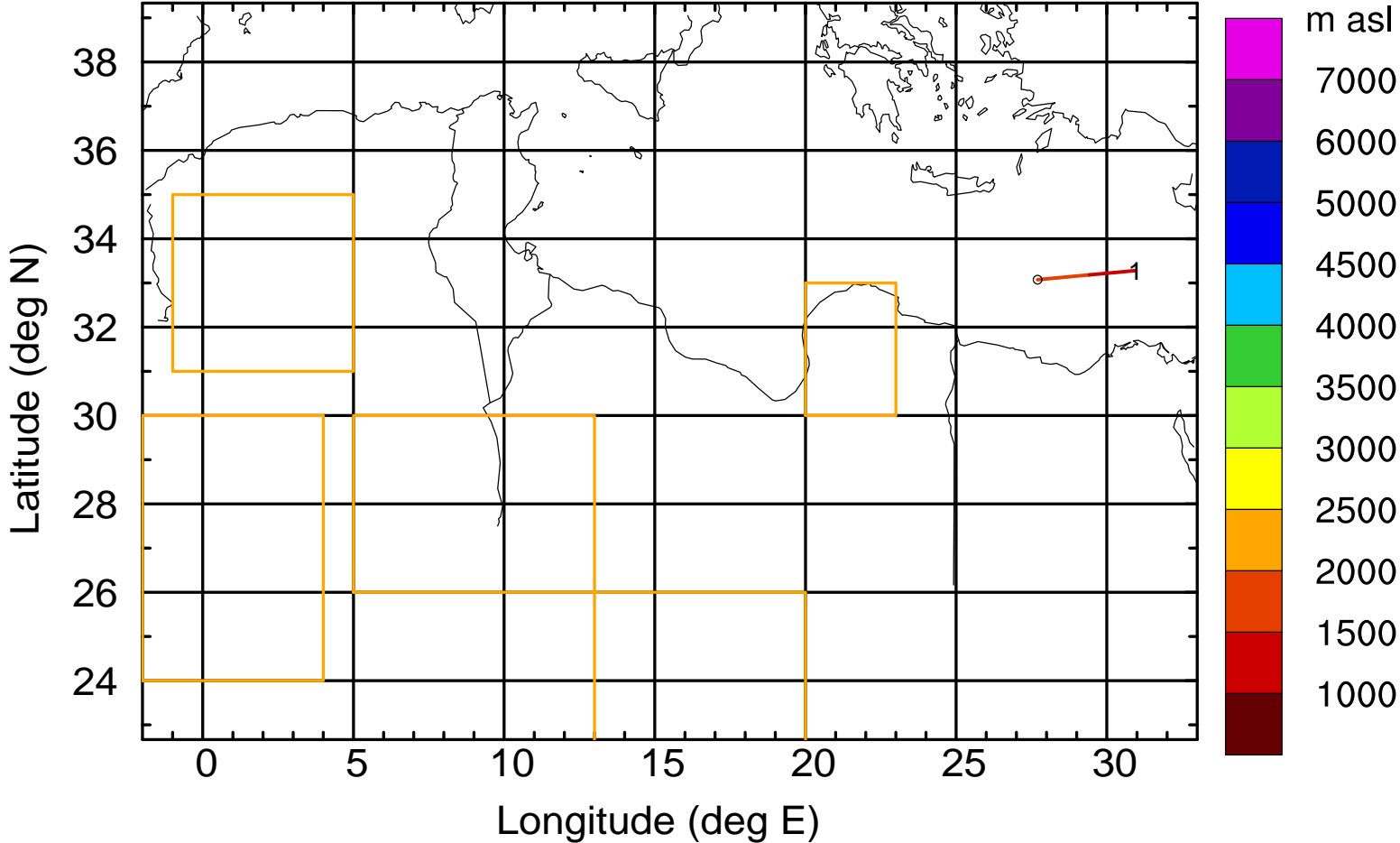
Level #12 of flight 170422a

BWD 20170422/08 -12H = 21/20 UTC



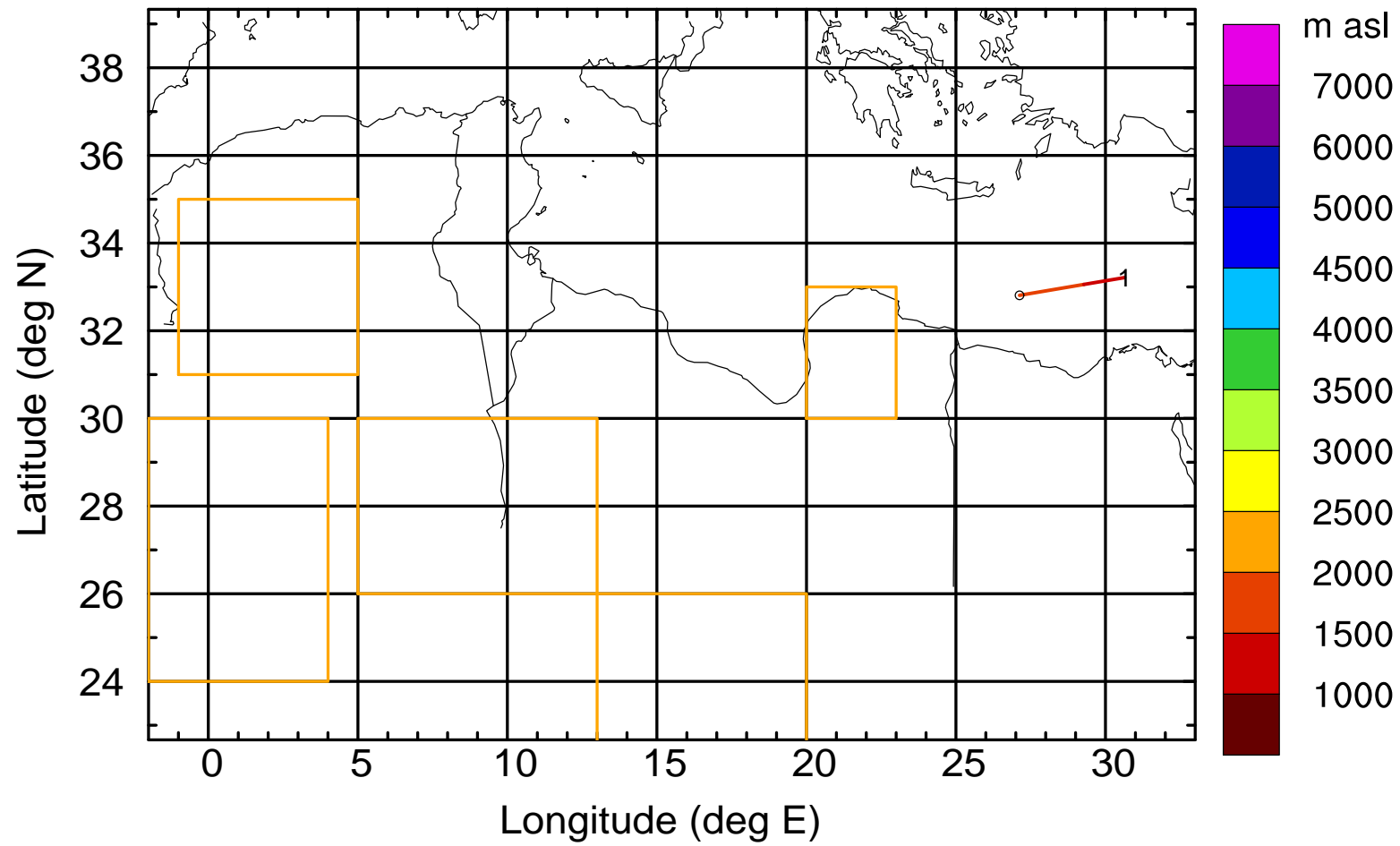
Level #12 of flight 170422a

BWD 20170422/08 -13H = 21/19 UTC



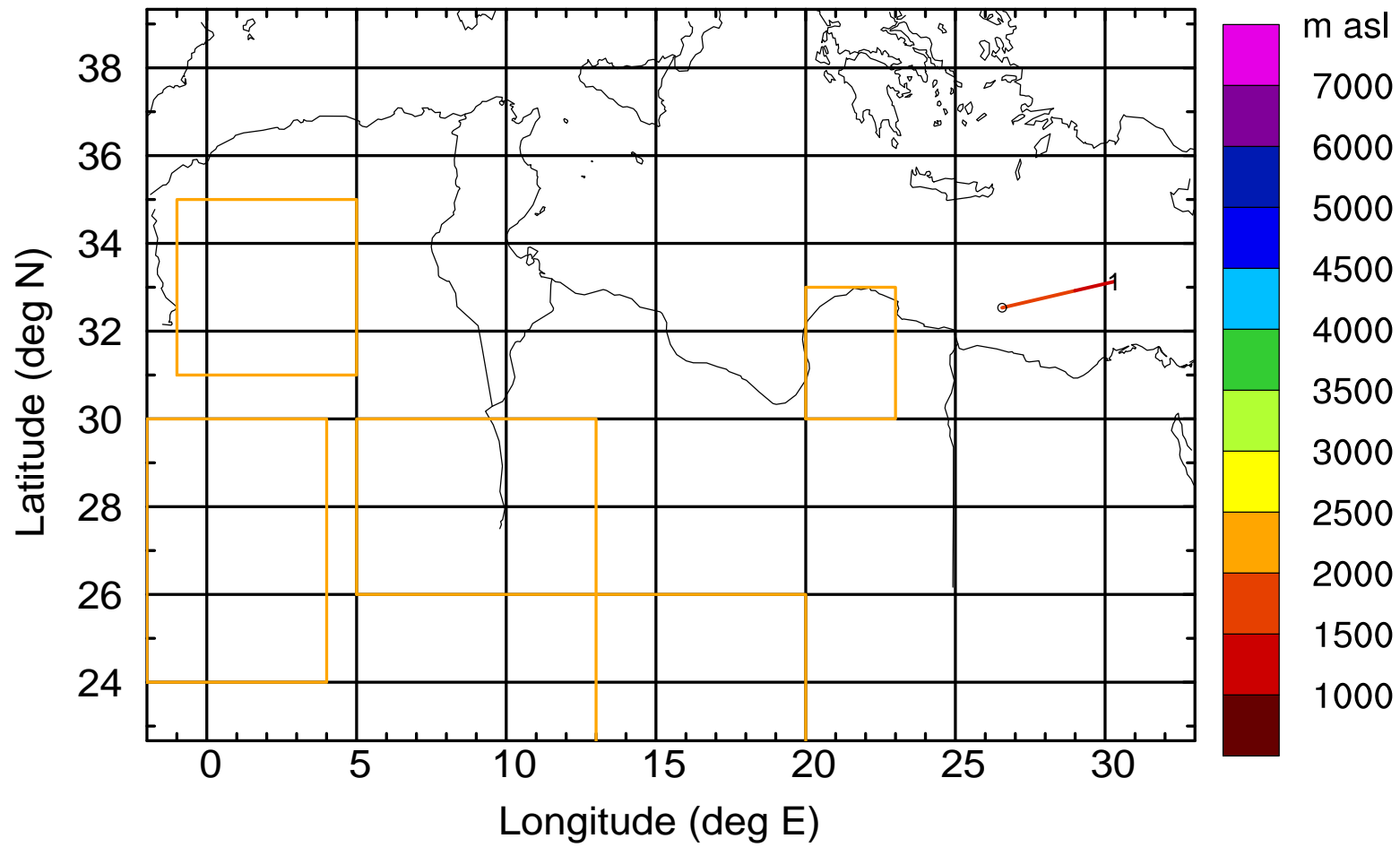
Level #12 of flight 170422a

BWD 20170422/08 -14H = 21/18 UTC



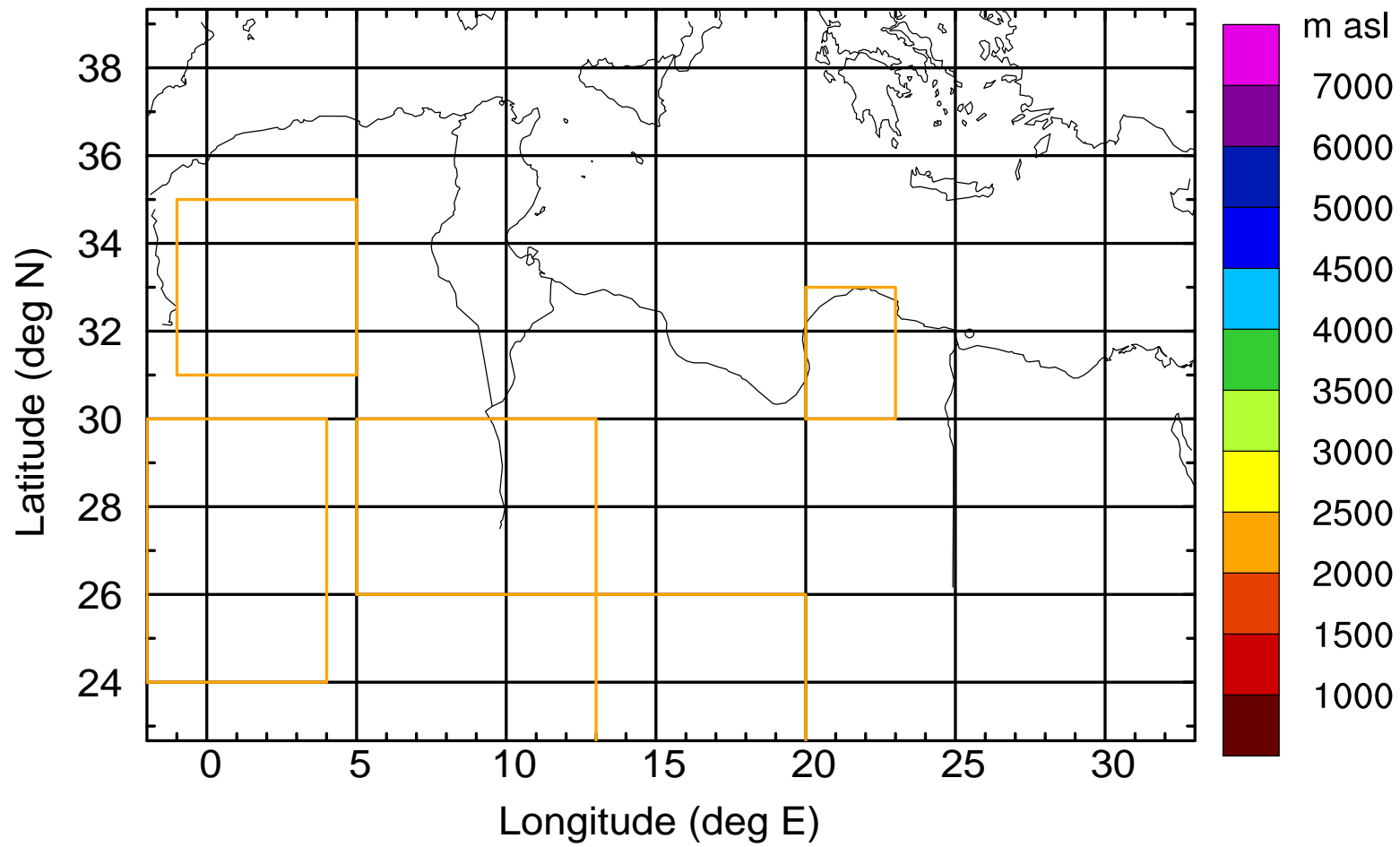
Level #12 of flight 170422a

BWD 20170422/08 -15H = 21/17 UTC



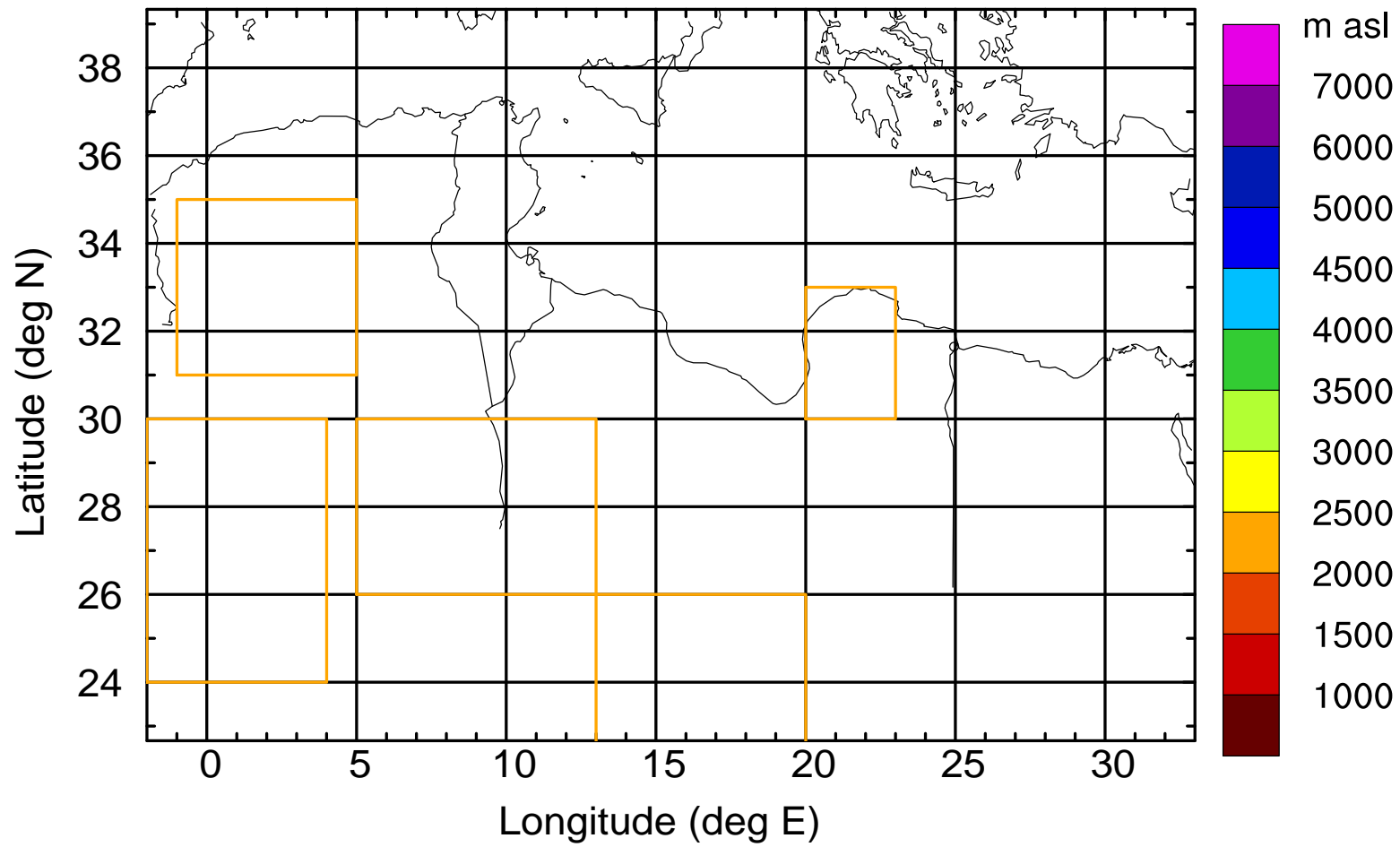
Level #12 of flight 170422a

BWD 20170422/08 -15H = 21/17 UTC



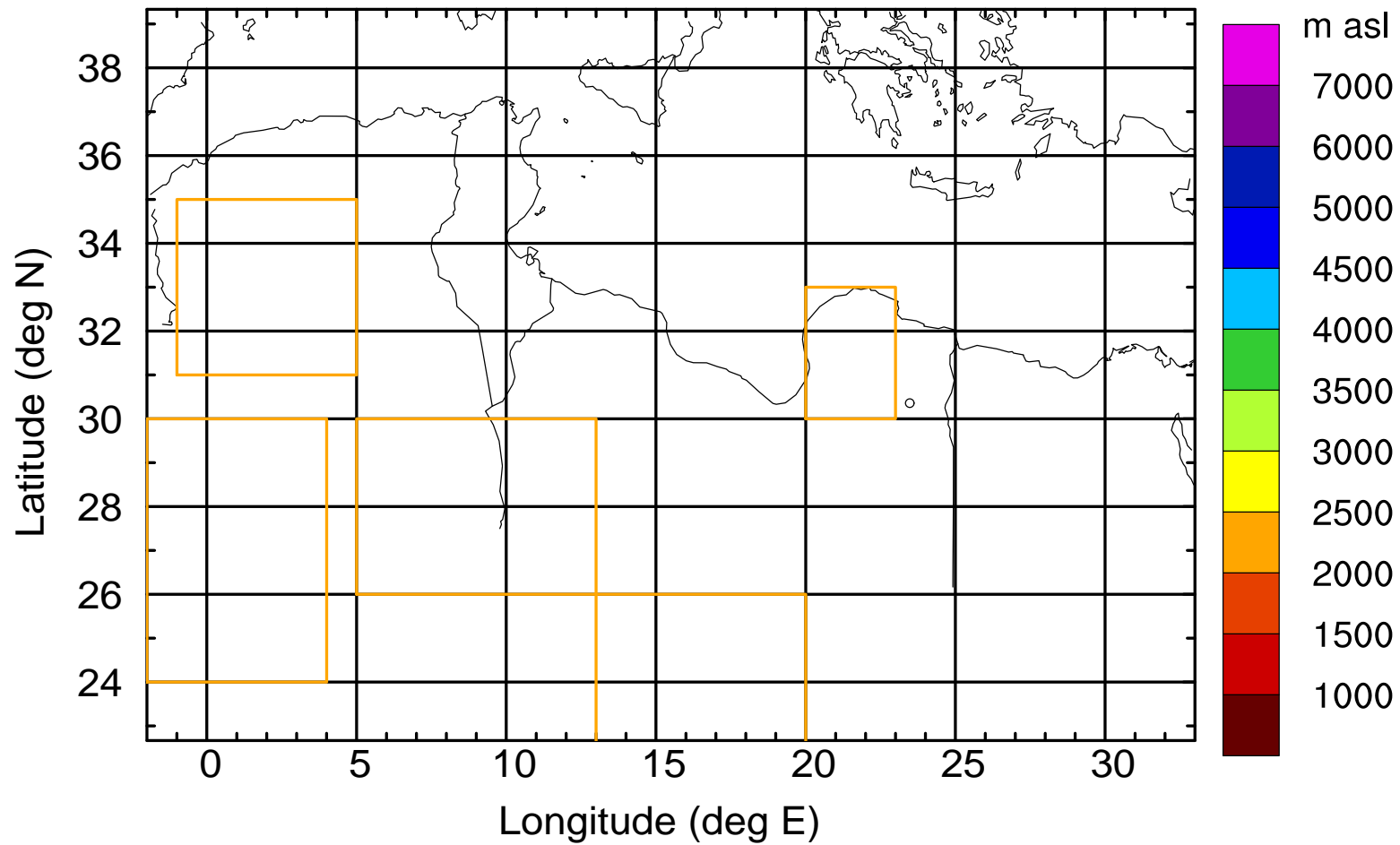
Level #12 of flight 170422a

BWD 20170422/08 -15H = 21/17 UTC



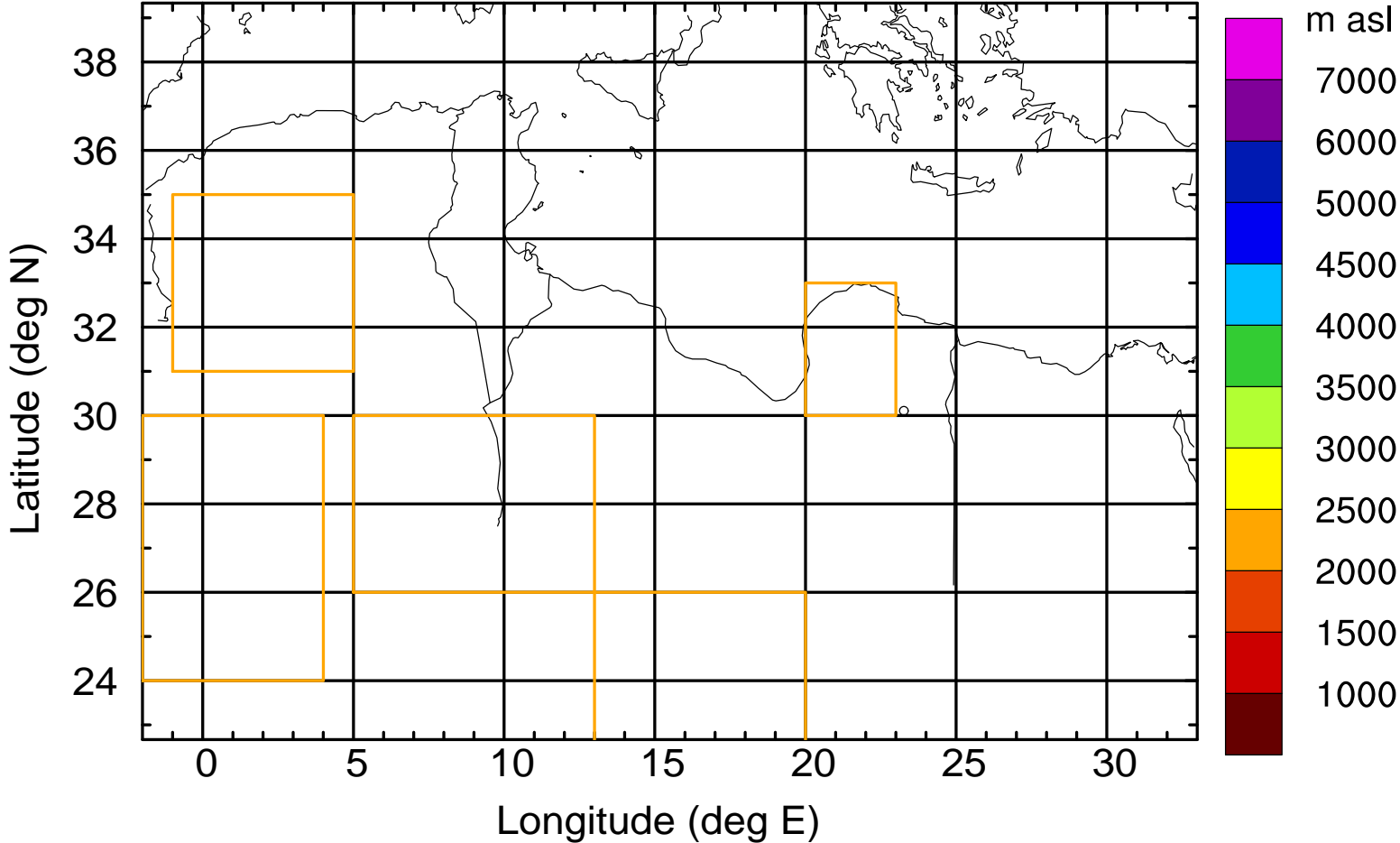
Level #12 of flight 170422a

BWD 20170422/08 -15H = 21/17 UTC



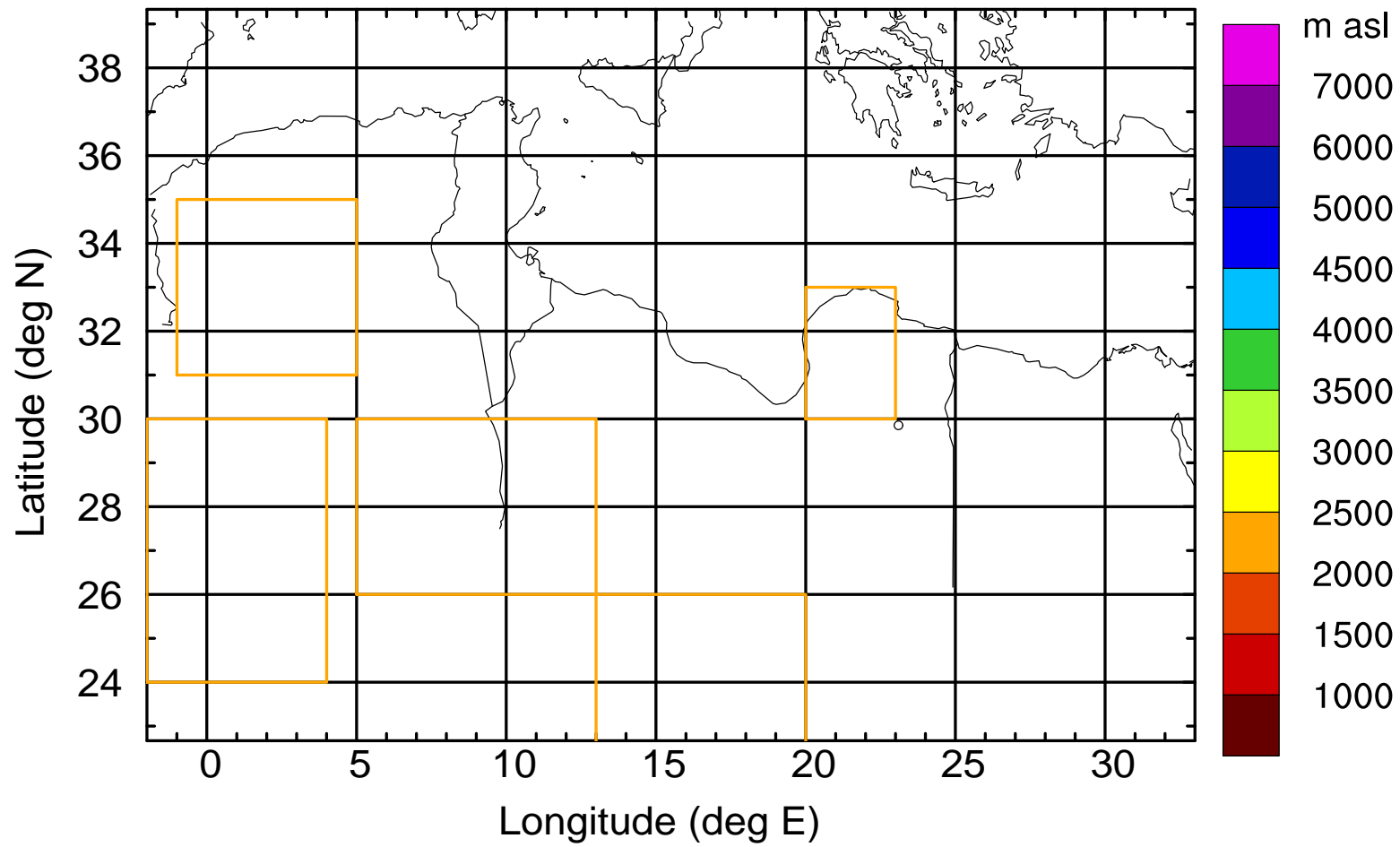
Level #12 of flight 170422a

BWD 20170422/08 -15H = 21/17 UTC



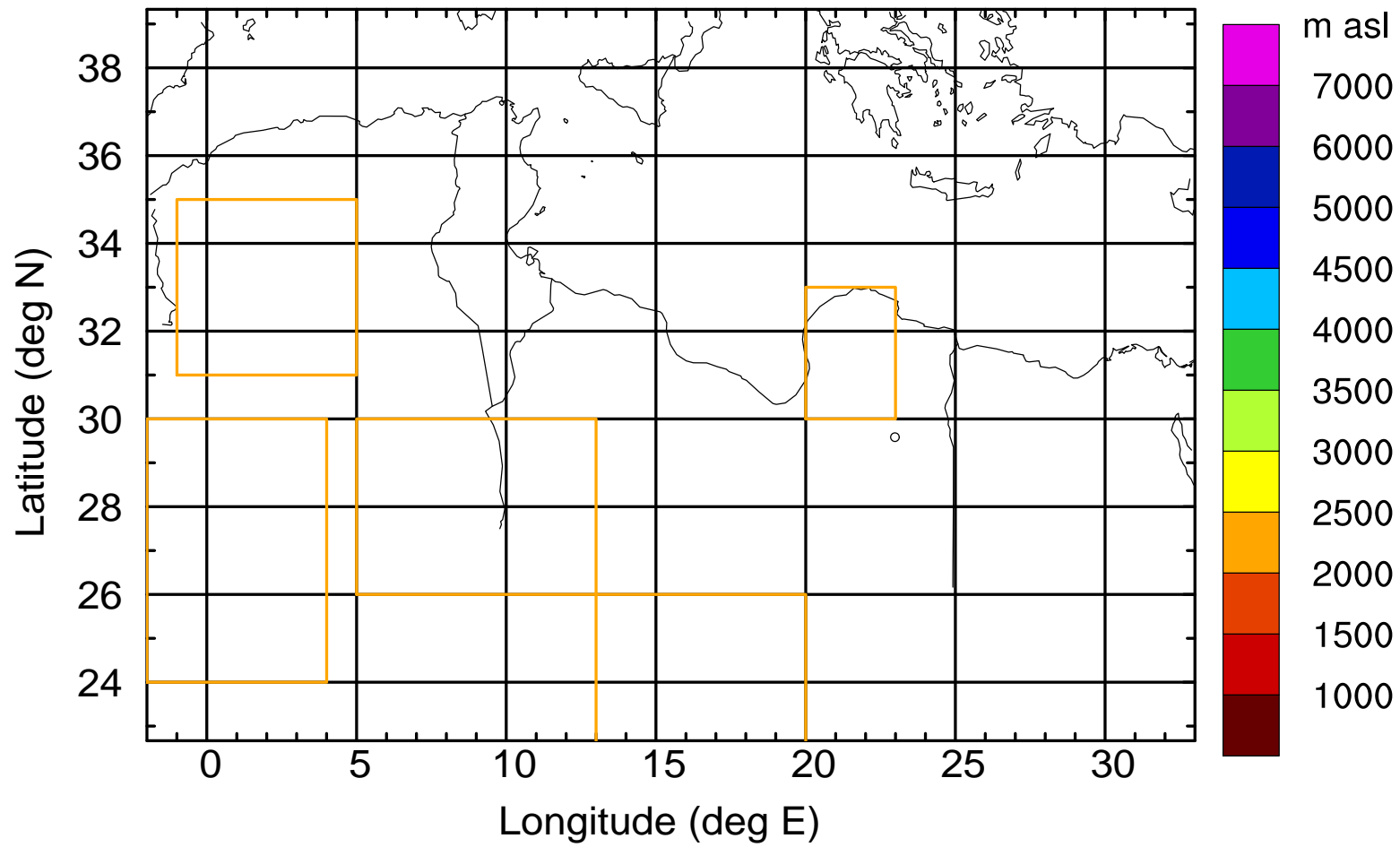
Level #12 of flight 170422a

BWD 20170422/08 -15H = 21/17 UTC



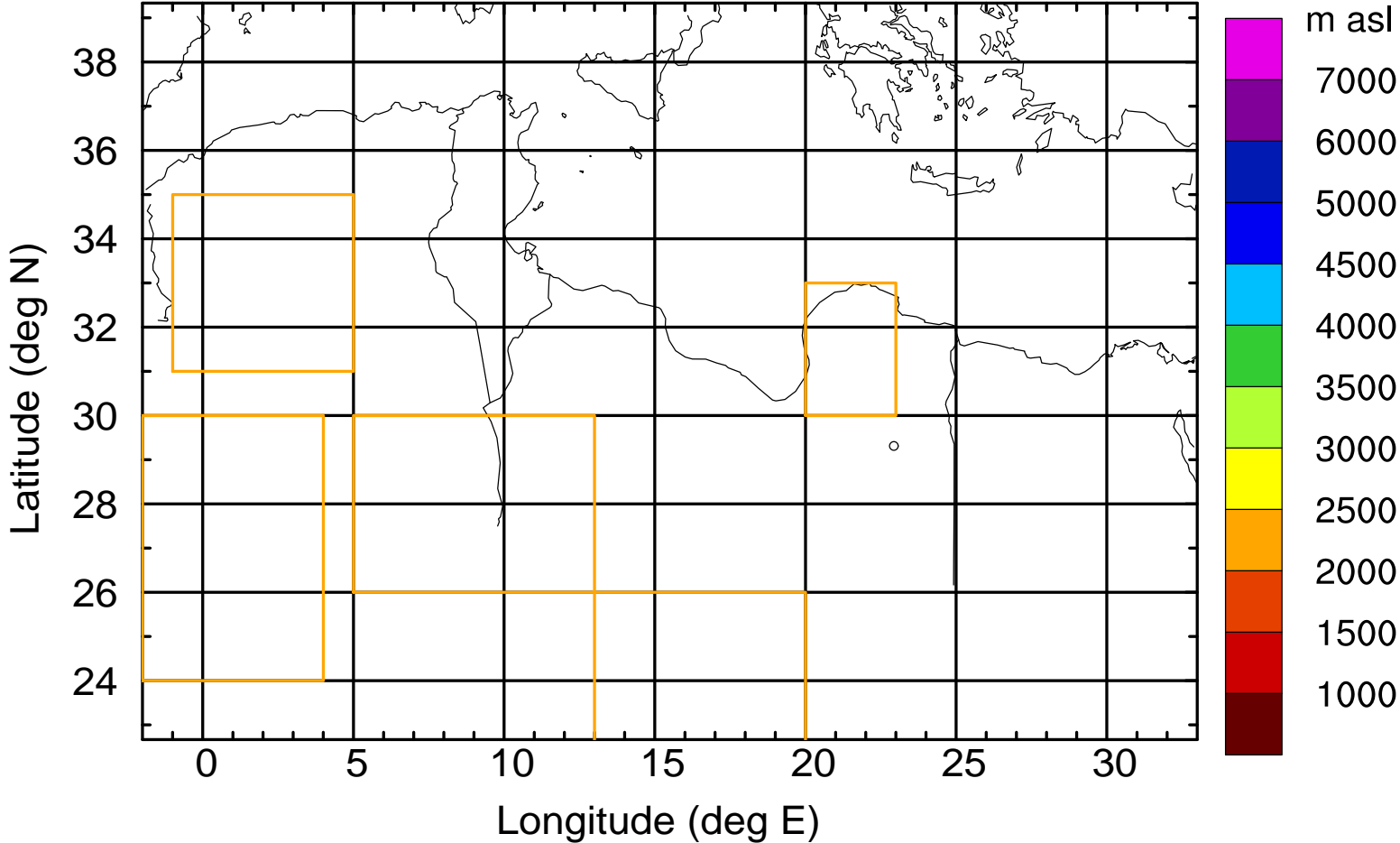
Level #12 of flight 170422a

BWD 20170422/08 -15H = 21/17 UTC



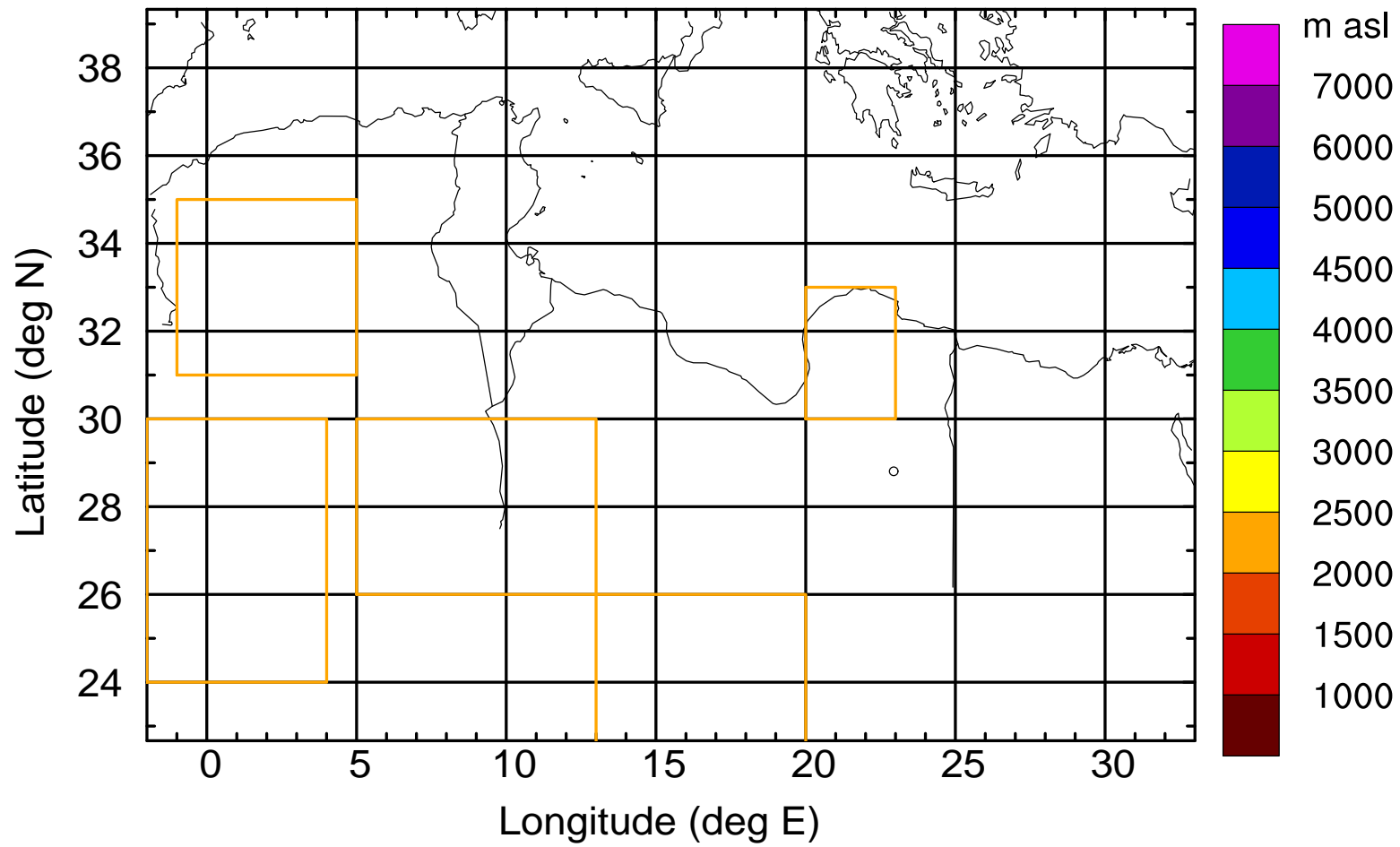
Level #12 of flight 170422a

BWD 20170422/08 -15H = 21/17 UTC



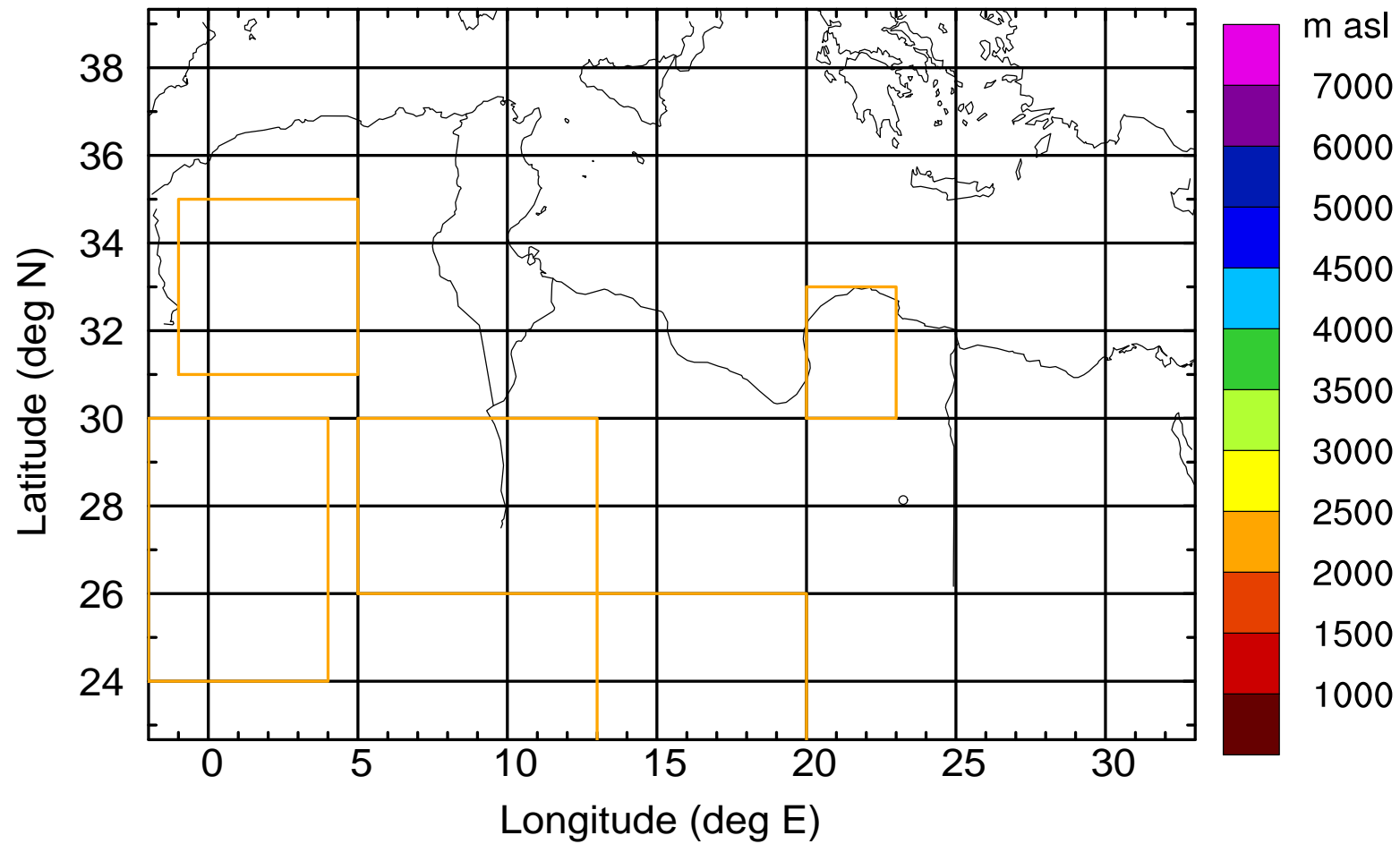
Level #12 of flight 170422a

BWD 20170422/08 -15H = 21/17 UTC



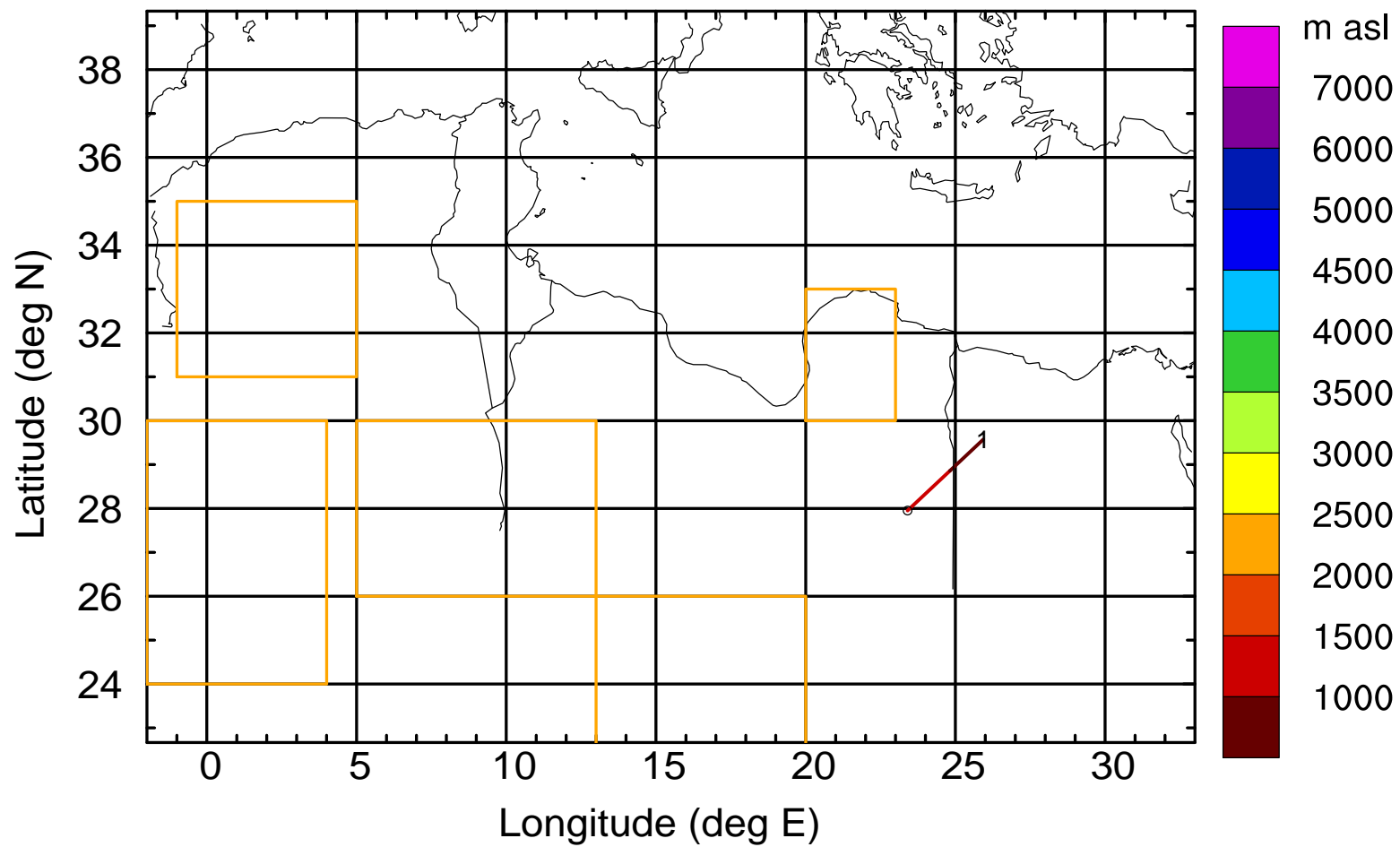
Level #12 of flight 170422a

BWD 20170422/08 -15H = 21/17 UTC



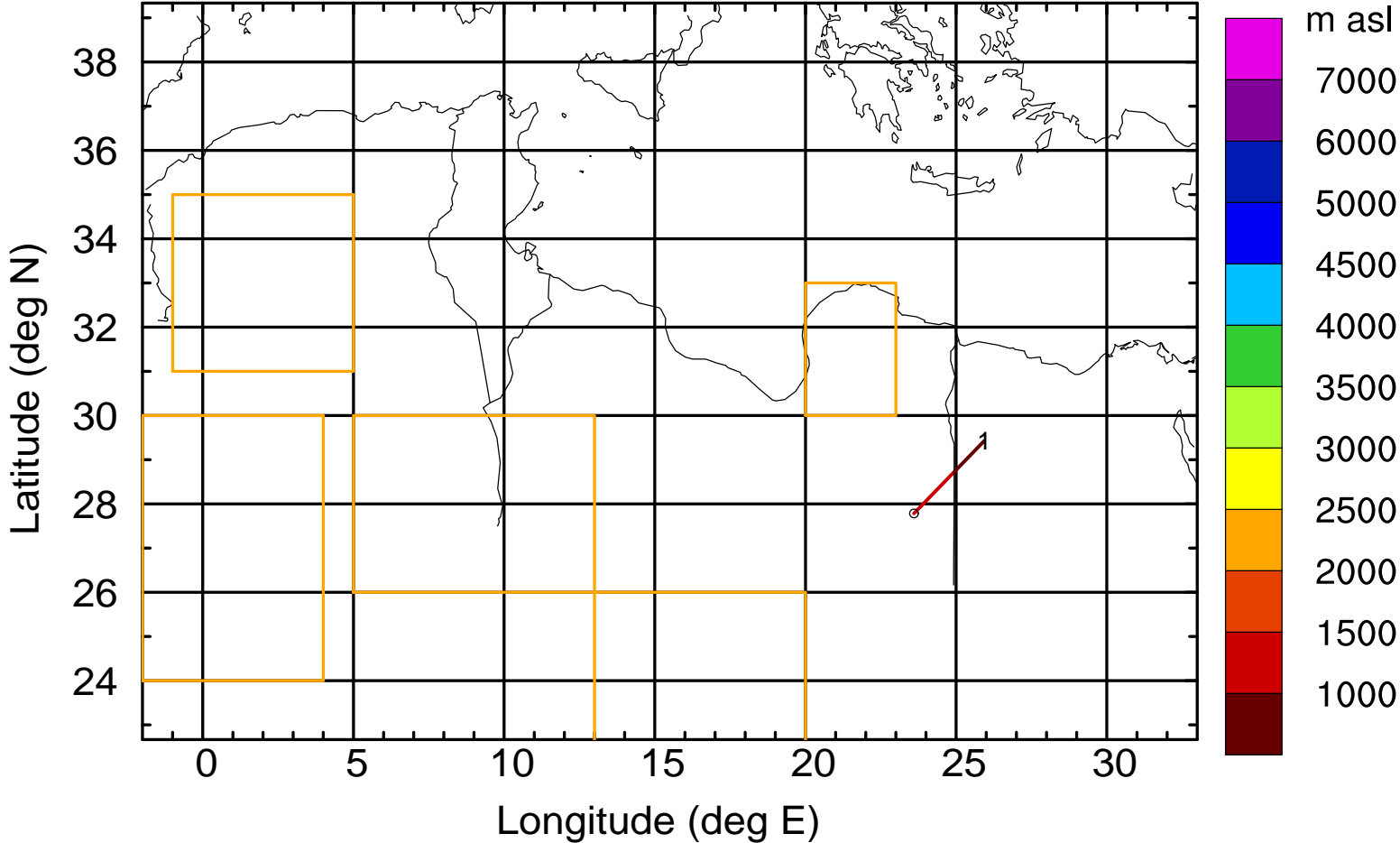
Level #12 of flight 170422a

BWD 20170422/08 -32H = 21/00 UTC



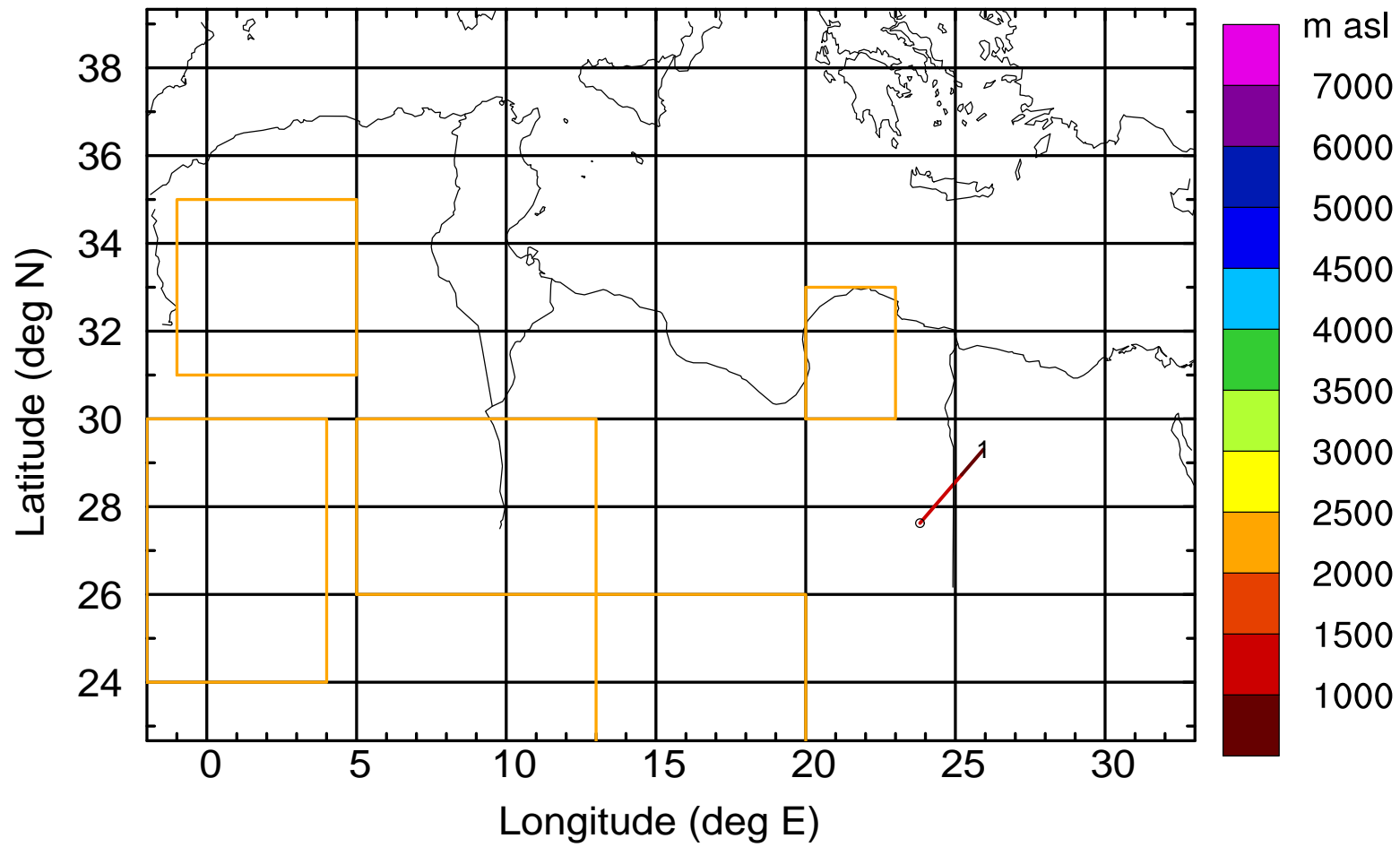
Level #12 of flight 170422a

BWD 20170422/08 -33H = 20/23 UTC



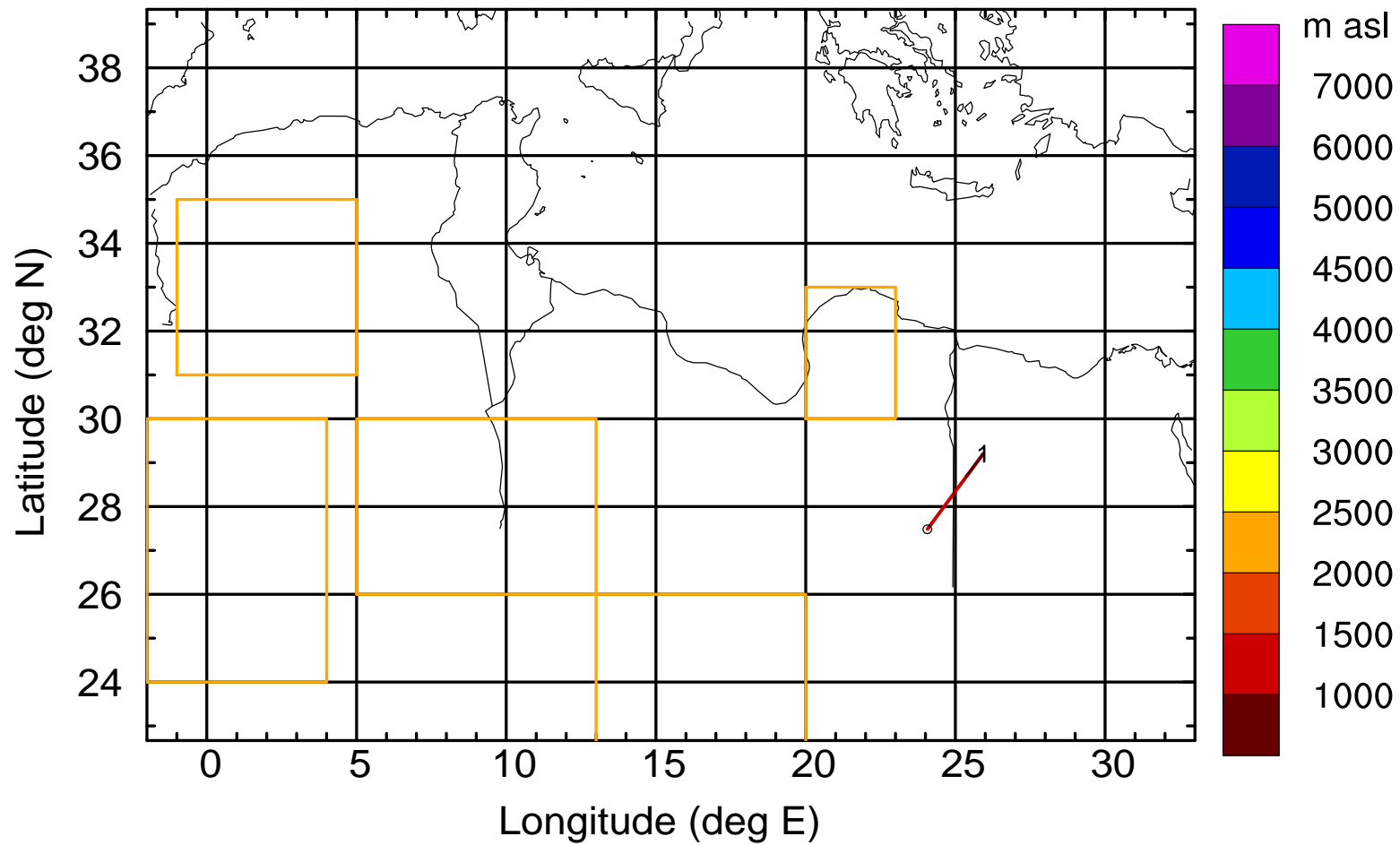
Level #12 of flight 170422a

BWD 20170422/08 -34H = 20/22 UTC



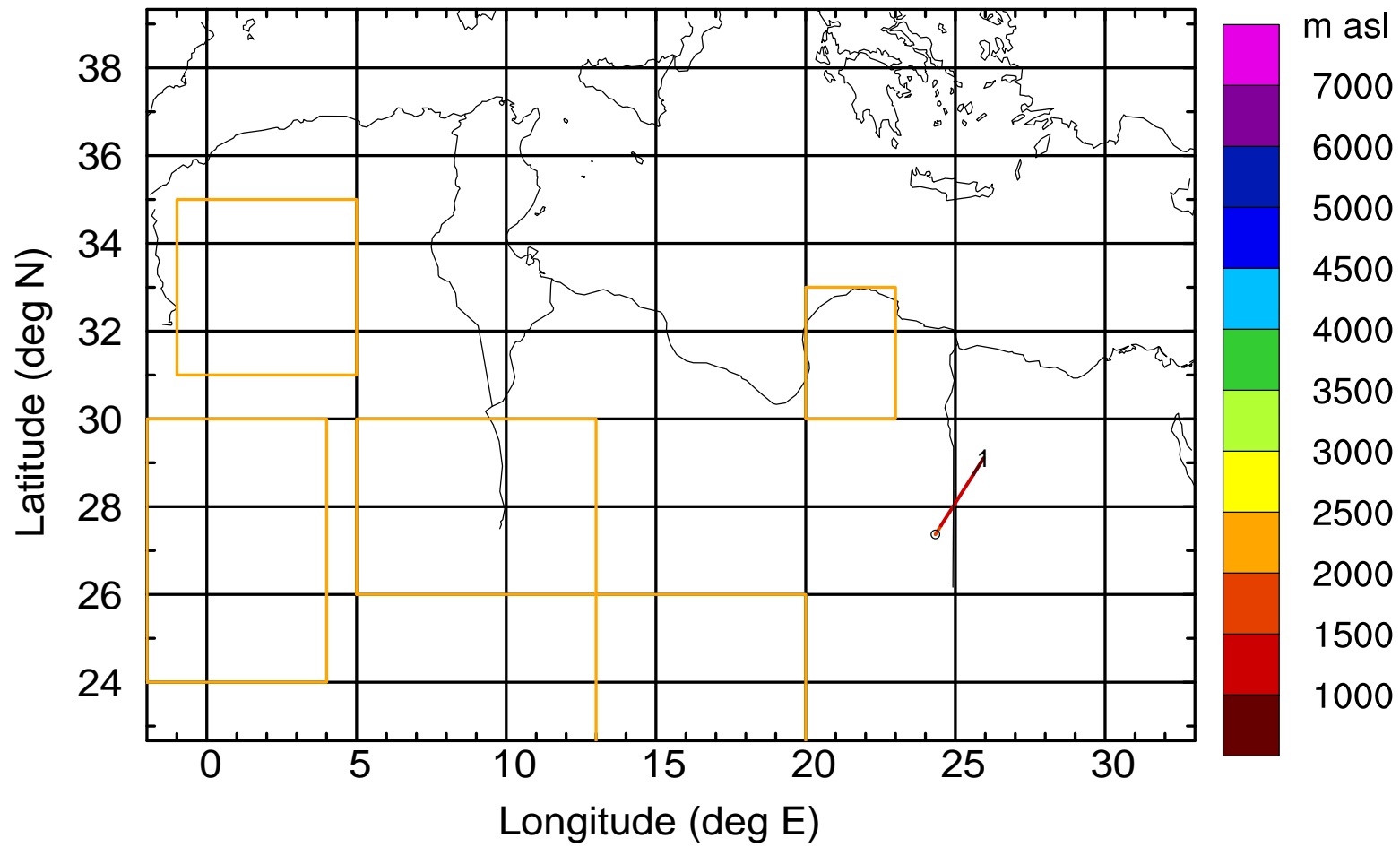
Level #12 of flight 170422a

BWD 20170422/08 -35H = 20/21 UTC



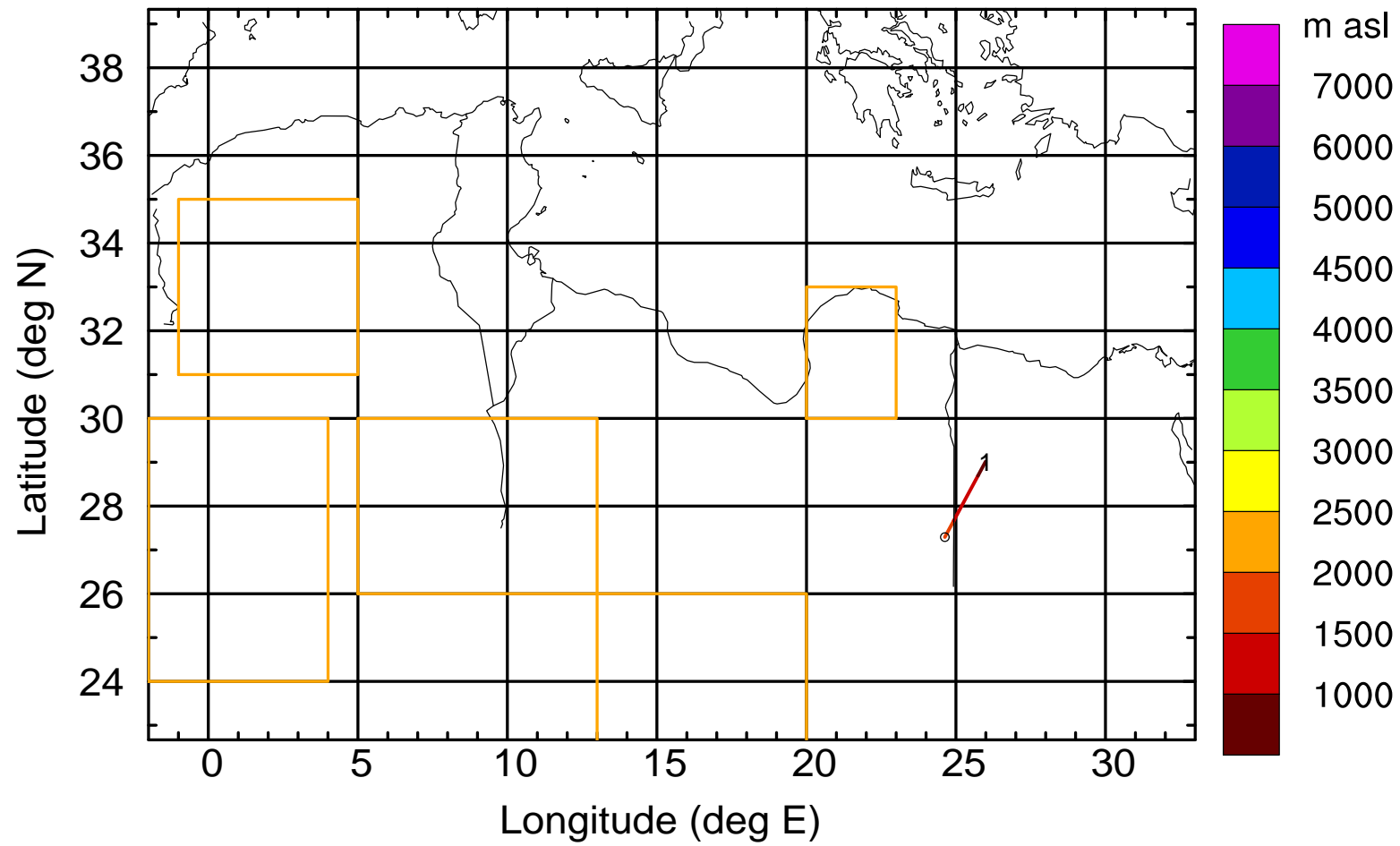
Level #12 of flight 170422a

BWD 20170422/08 -36H = 20/20 UTC



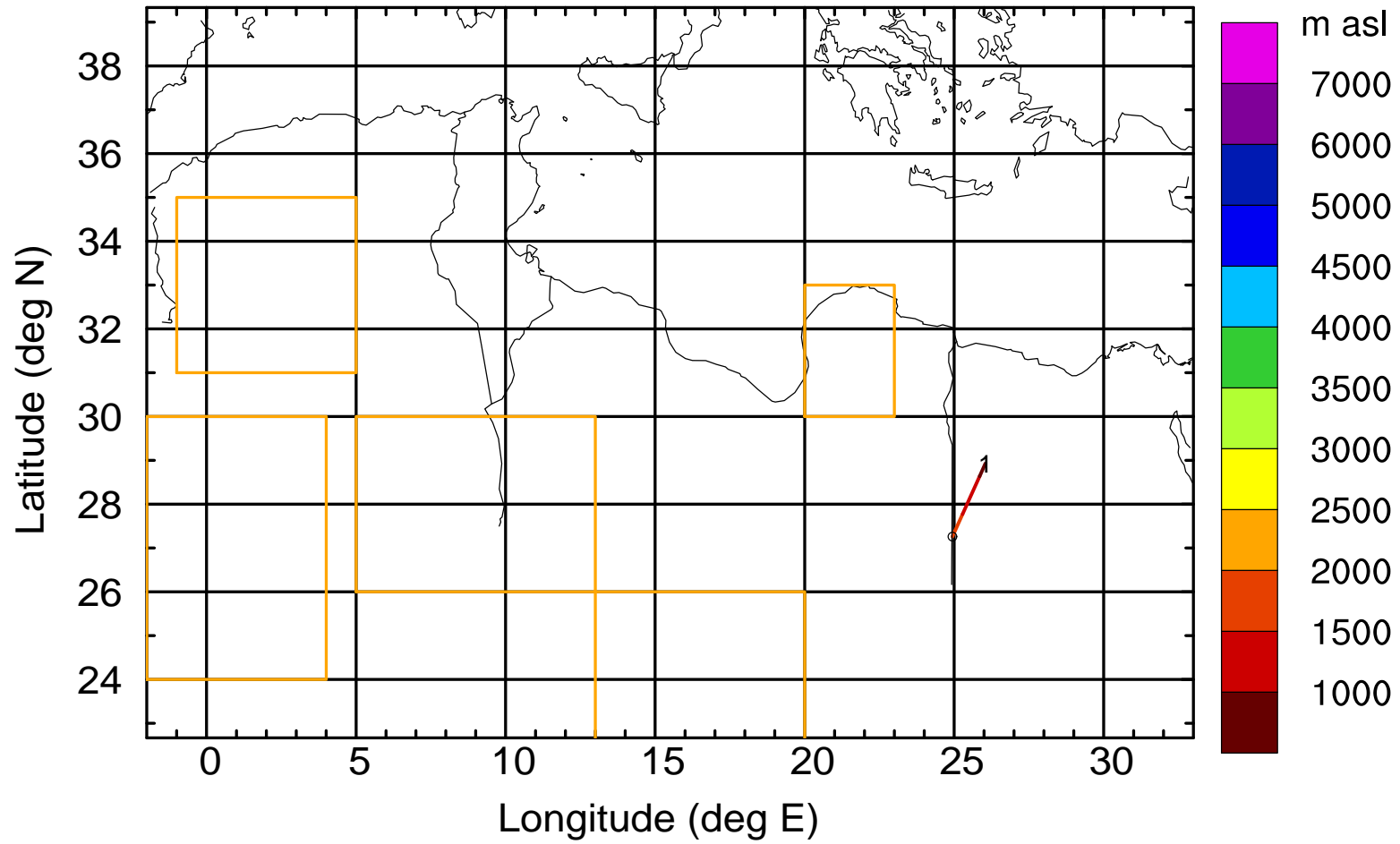
Level #12 of flight 170422a

BWD 20170422/08 -37H = 20/19 UTC



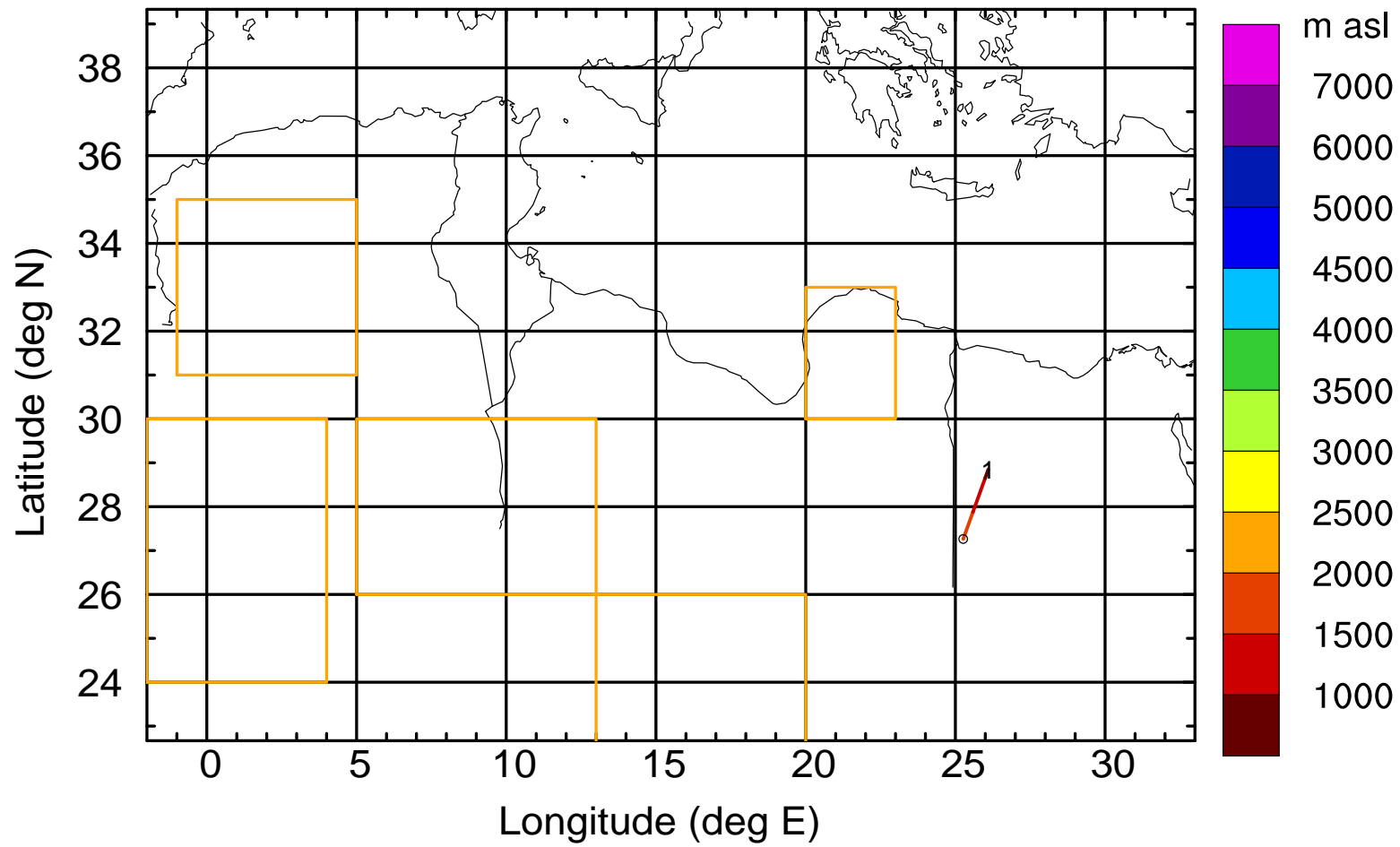
Level #12 of flight 170422a

BWD 20170422/08 -38H = 20/18 UTC



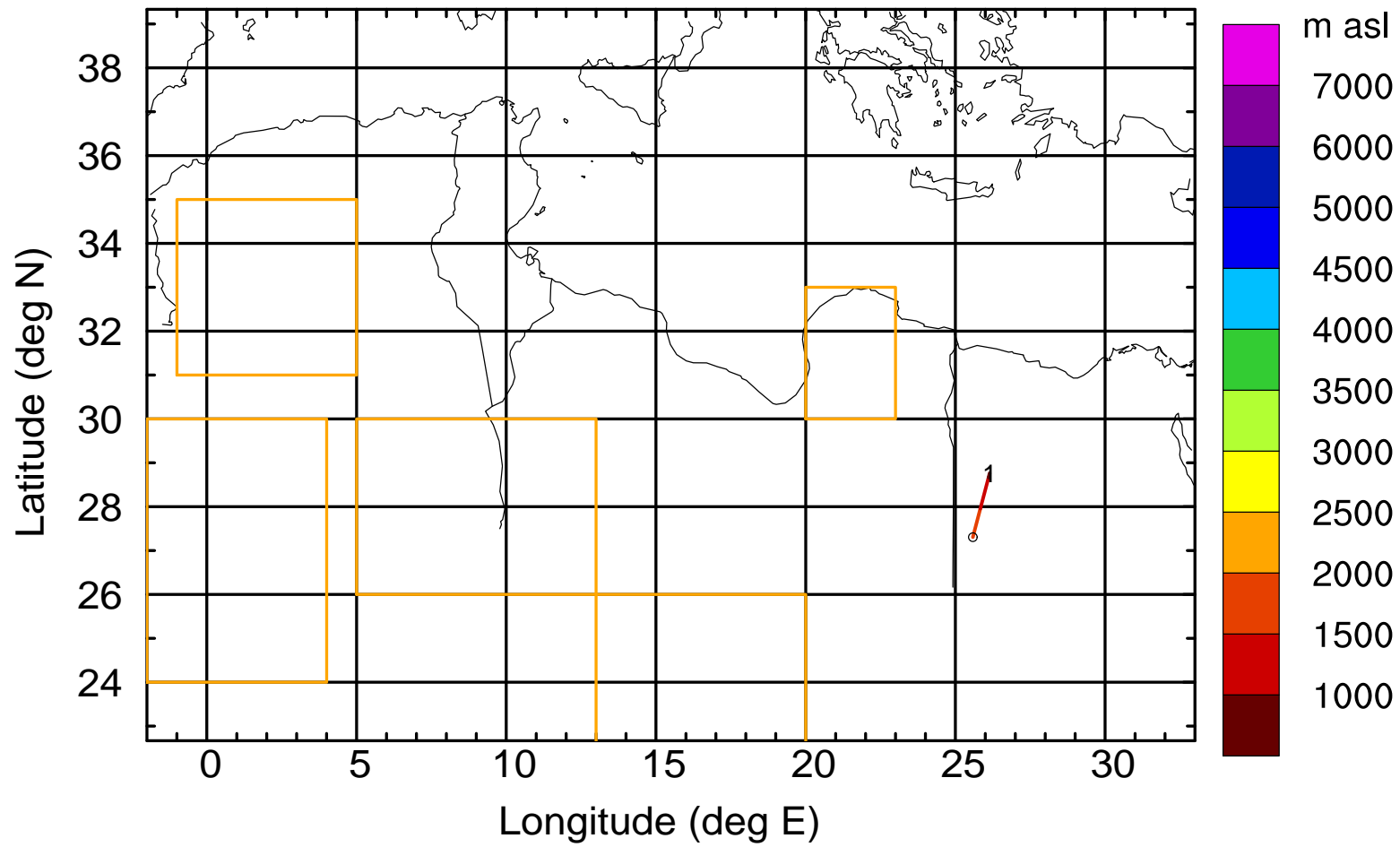
Level #12 of flight 170422a

BWD 20170422/08 -39H = 20/17 UTC



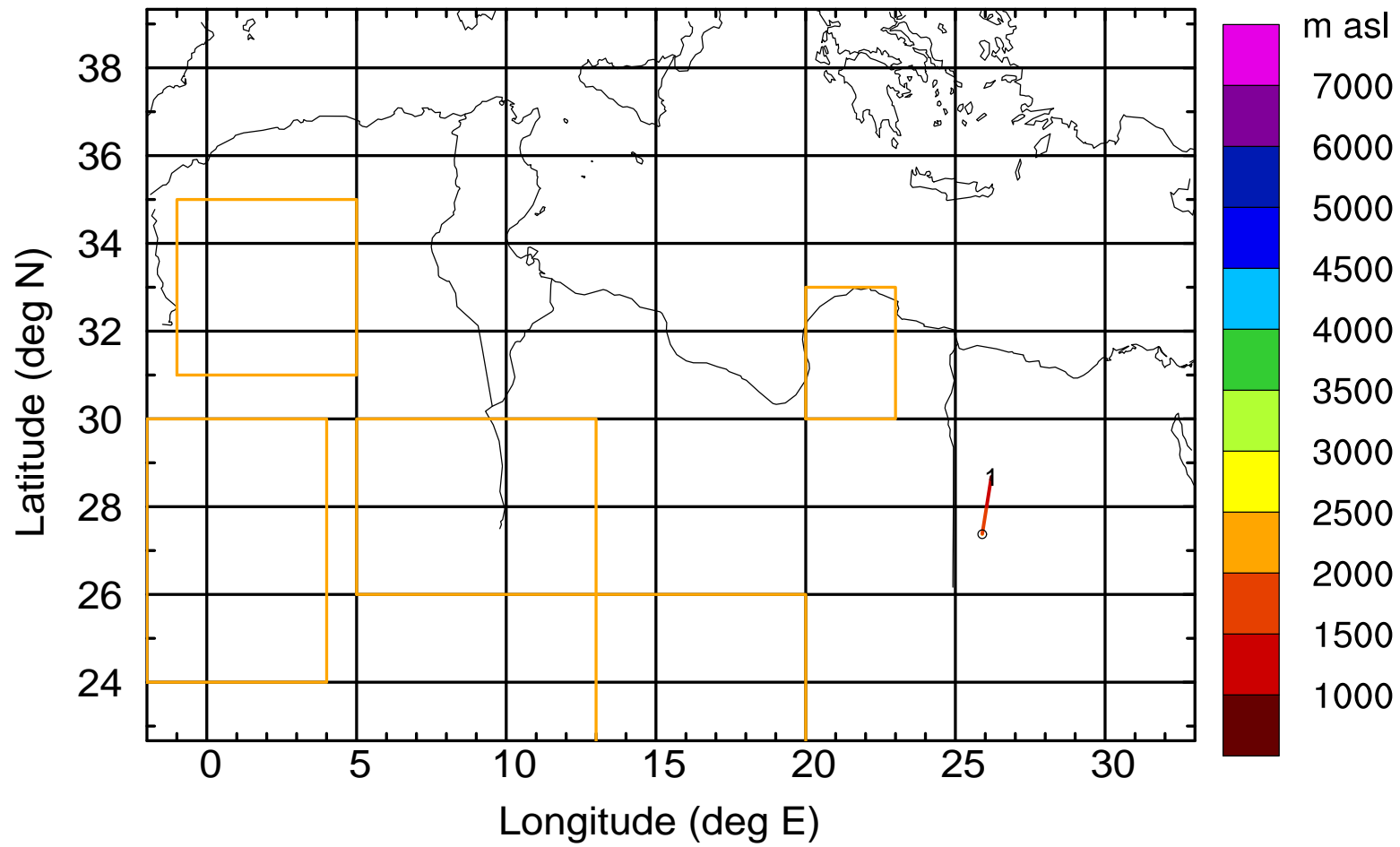
Level #12 of flight 170422a

BWD 20170422/08 -40H = 20/16 UTC



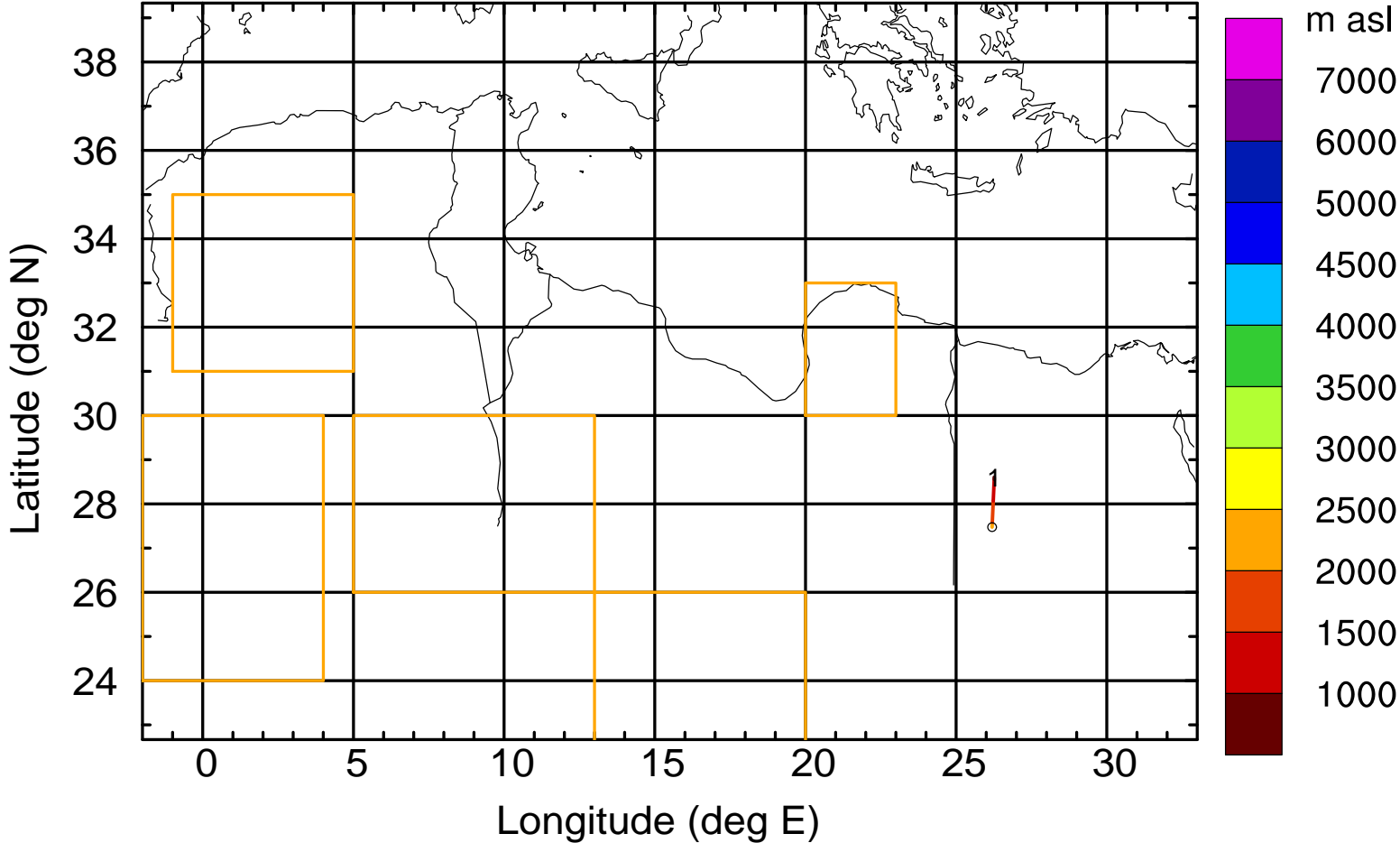
Level #12 of flight 170422a

BWD 20170422/08 -41H = 20/15 UTC



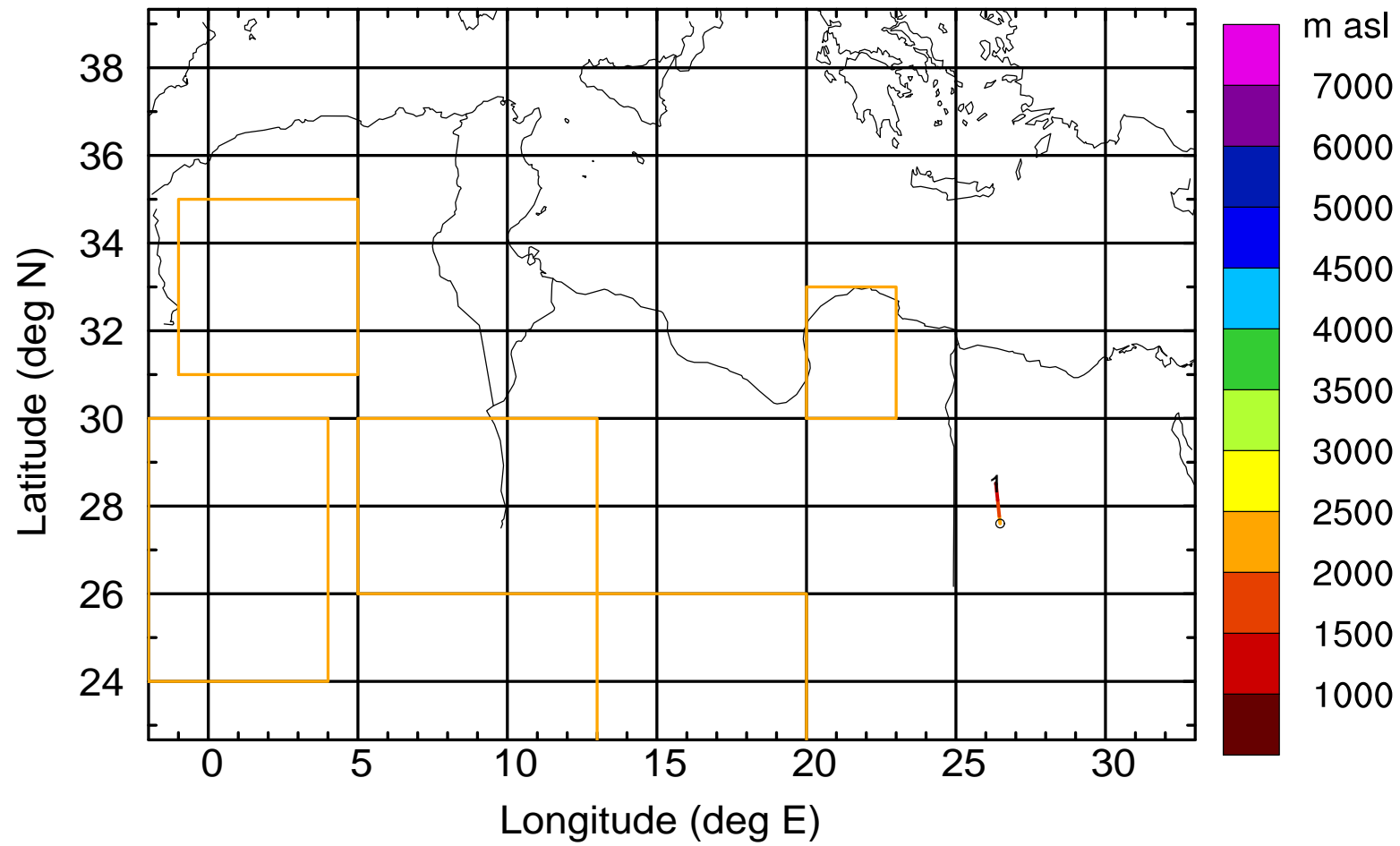
Level #12 of flight 170422a

BWD 20170422/08 -42H = 20/14 UTC



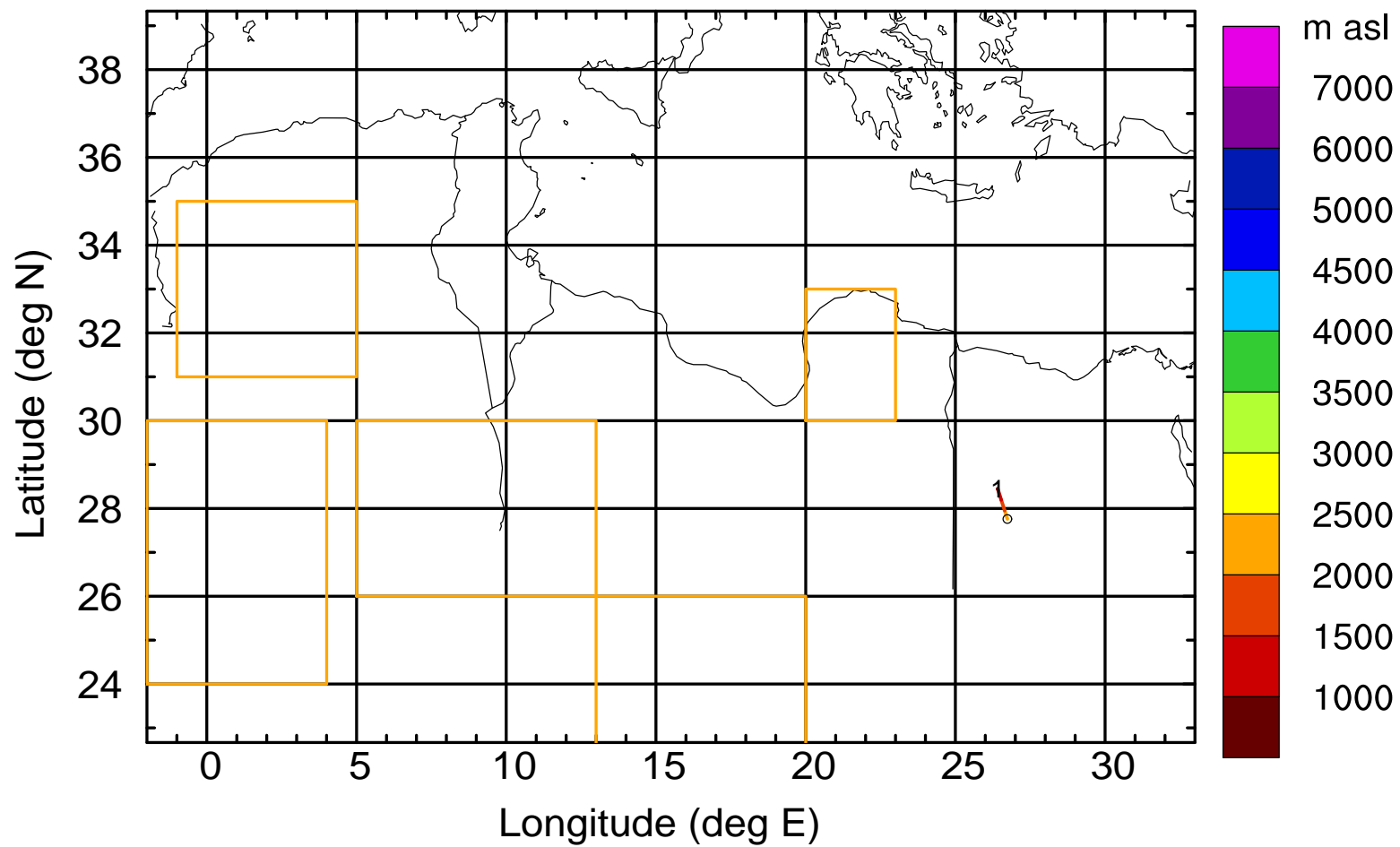
Level #12 of flight 170422a

BWD 20170422/08 -43H = 20/13 UTC



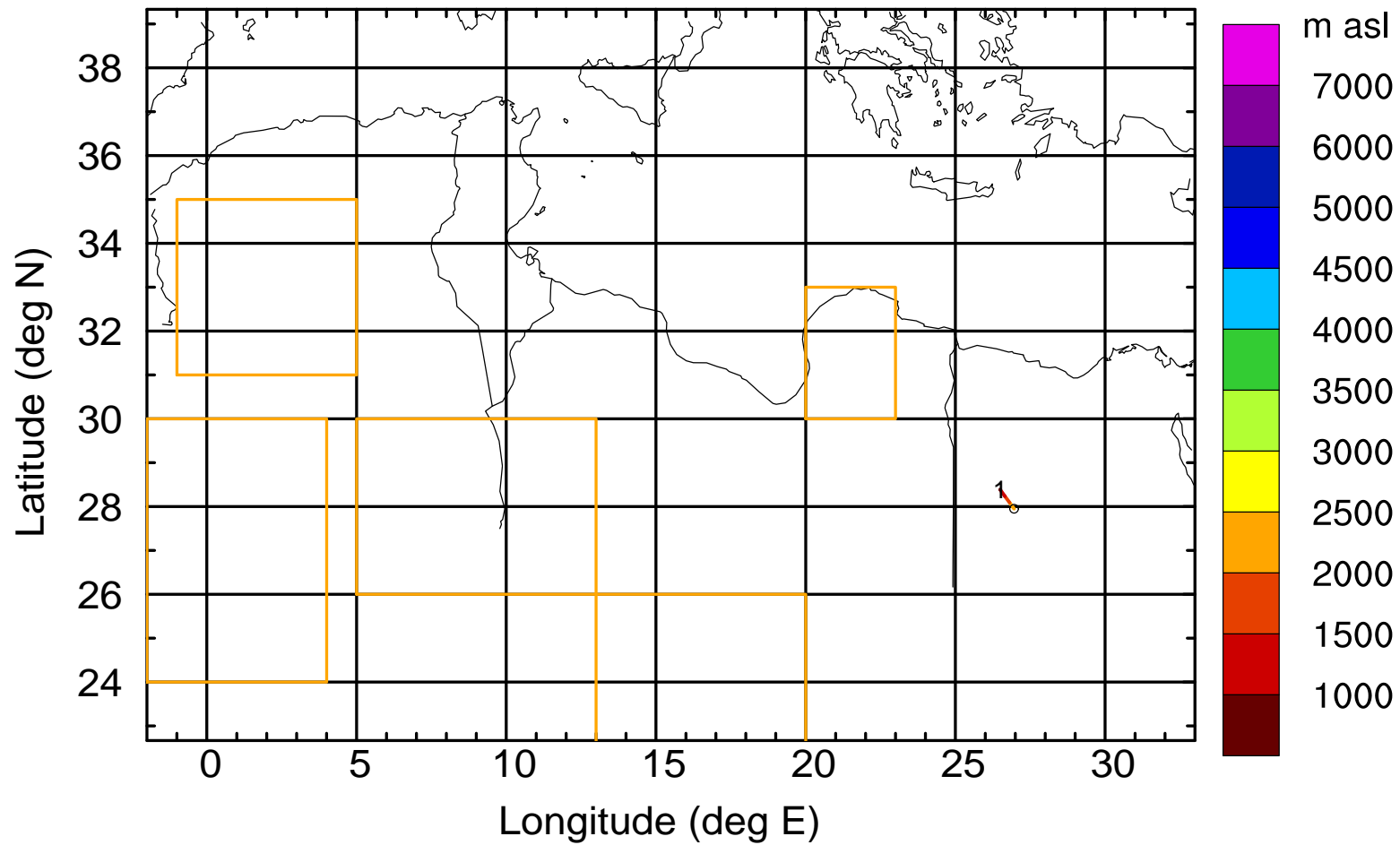
Level #12 of flight 170422a

BWD 20170422/08 -44H = 20/12 UTC



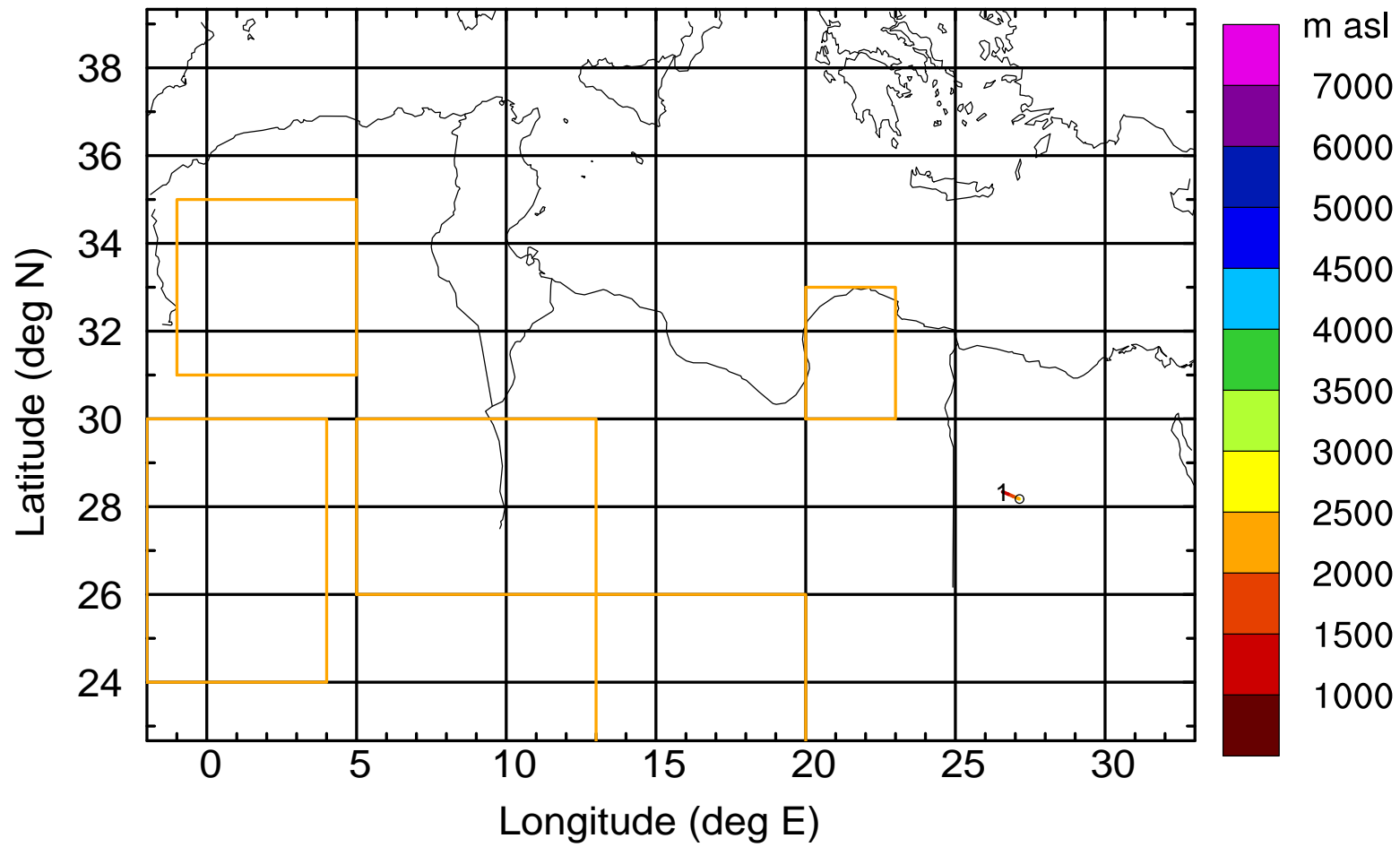
Level #12 of flight 170422a

BWD 20170422/08 -45H = 20/11 UTC



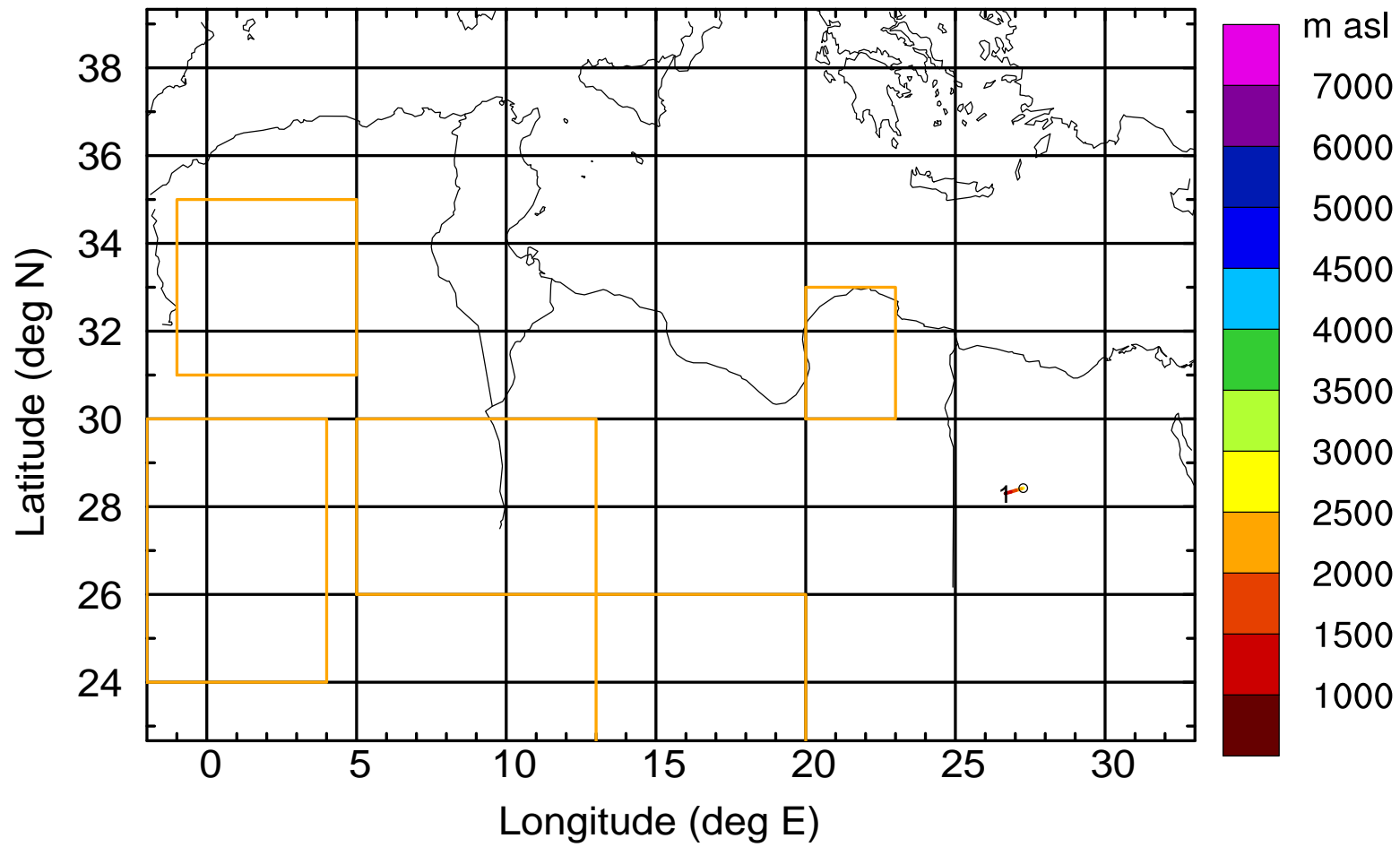
Level #12 of flight 170422a

BWD 20170422/08 -46H = 20/10 UTC



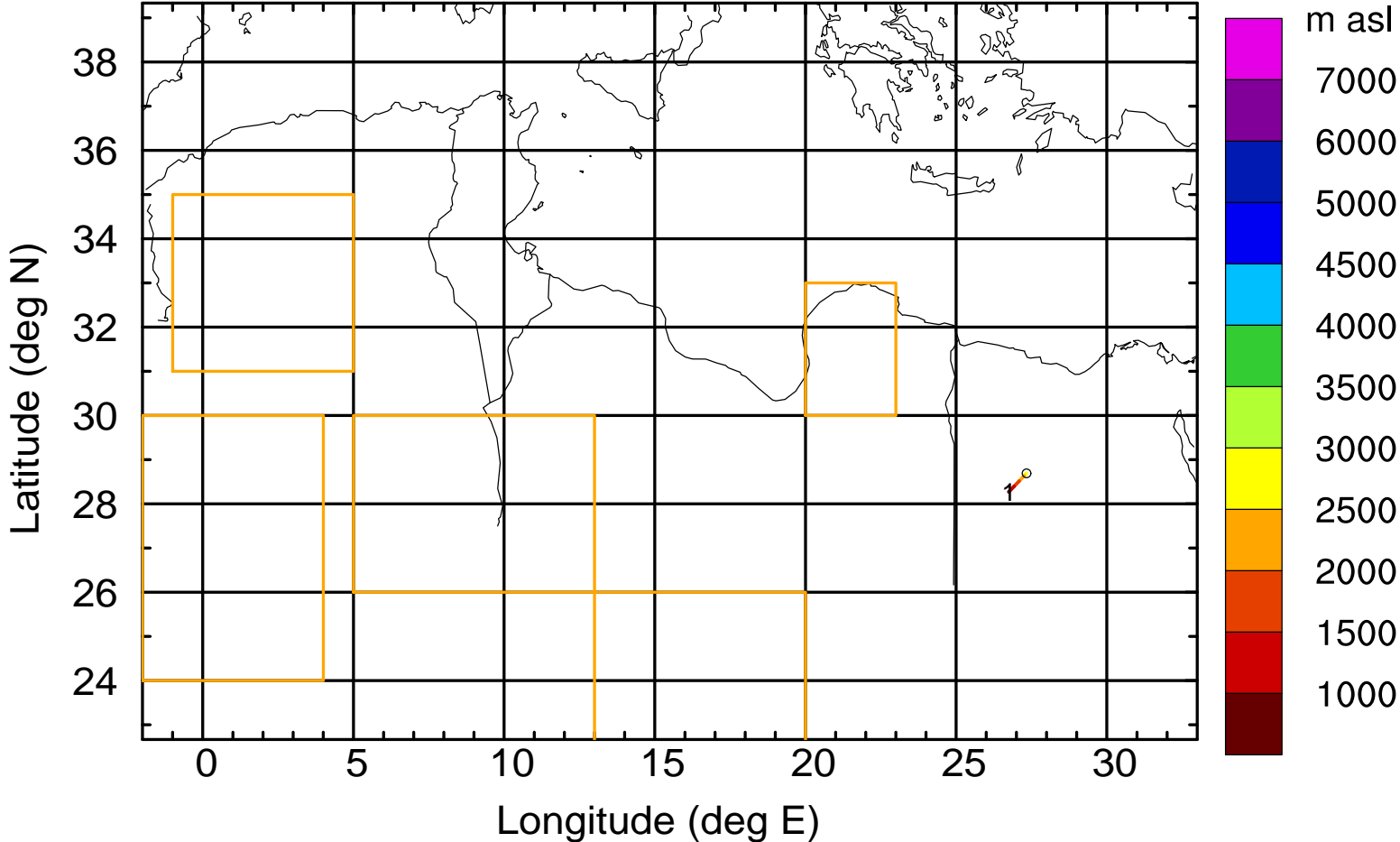
Level #12 of flight 170422a

BWD 20170422/08 -47H = 20/09 UTC



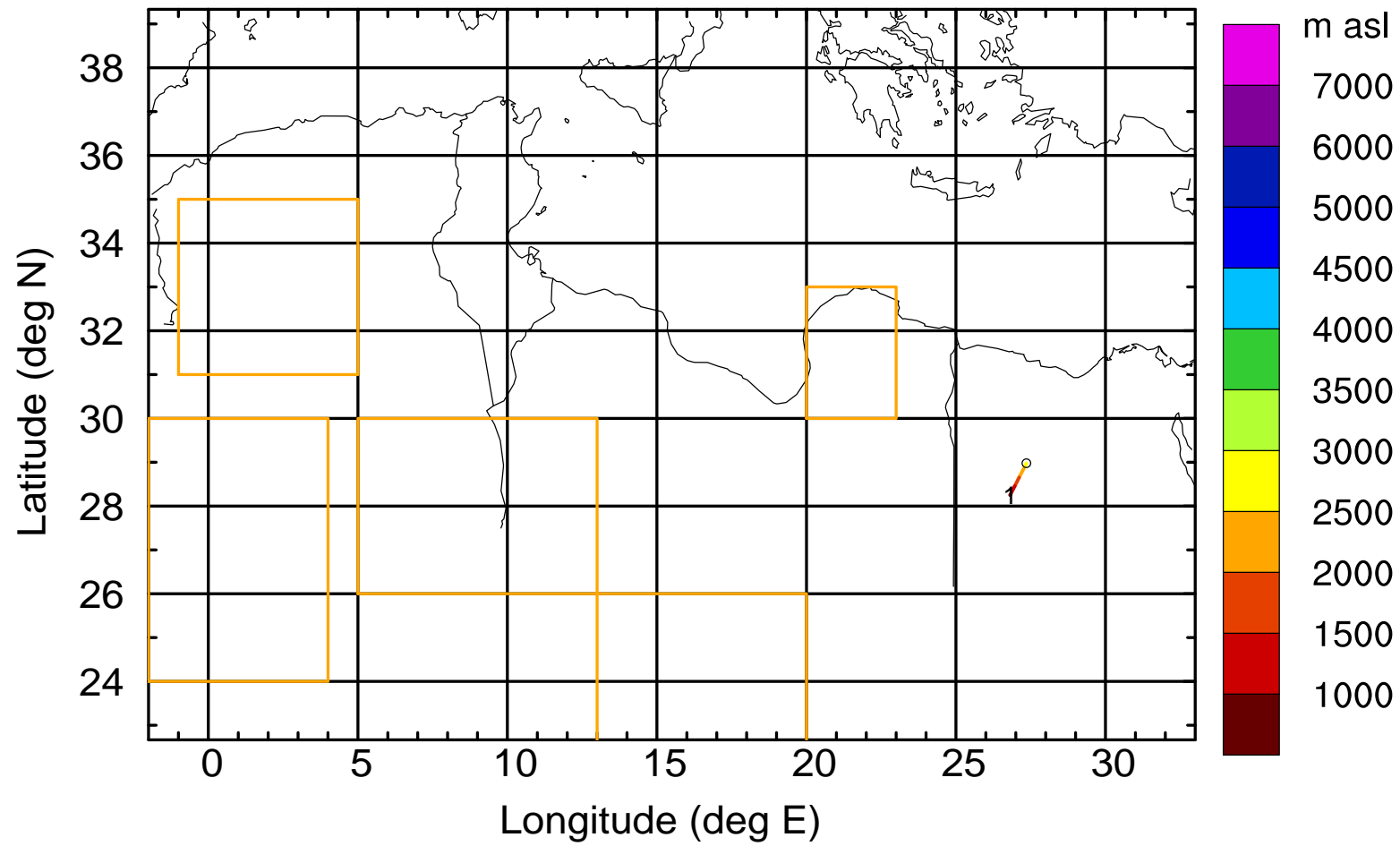
Level #12 of flight 170422a

BWD 20170422/08 -48H = 20/08 UTC



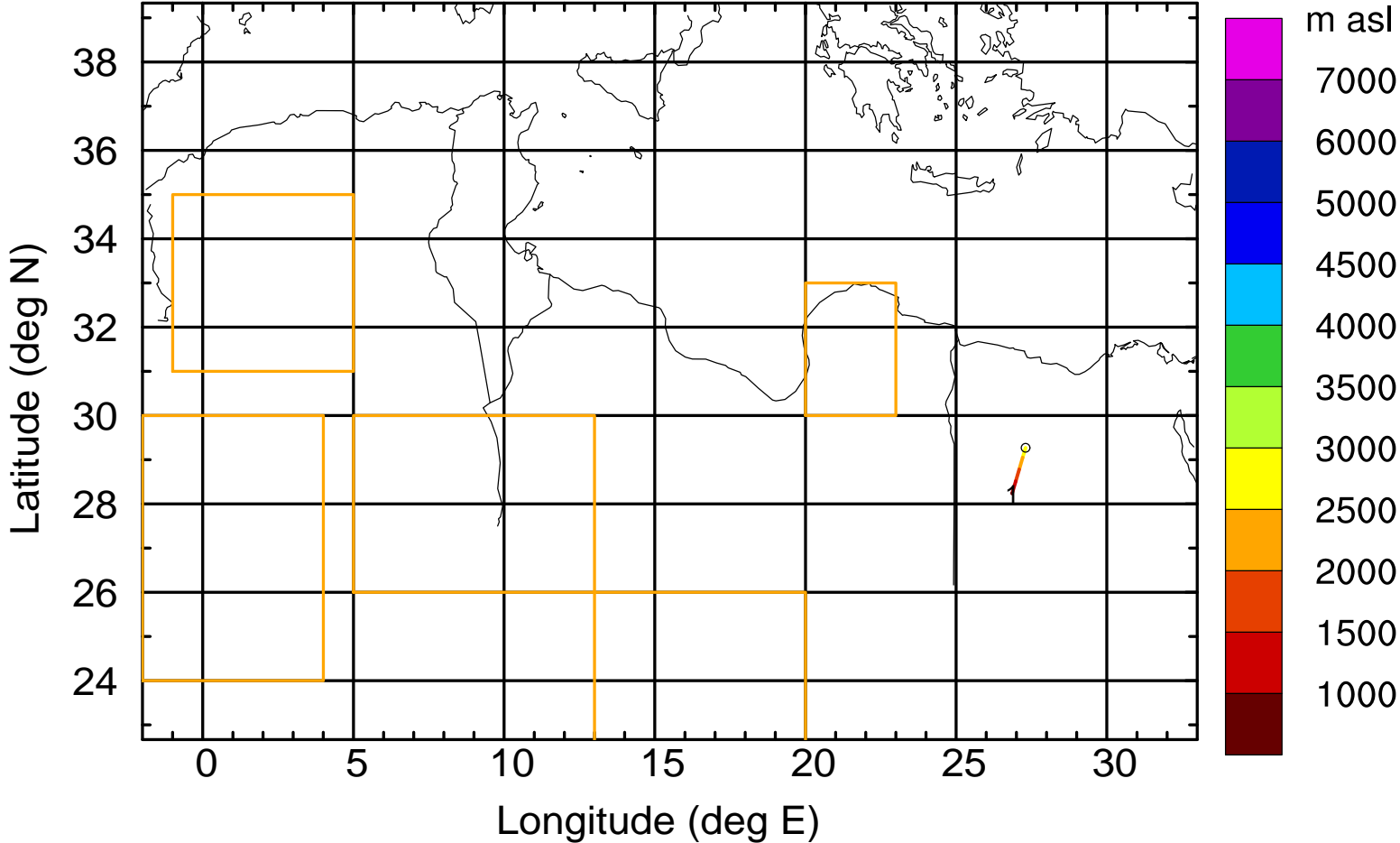
Level #12 of flight 170422a

BWD 20170422/08 -49H = 20/07 UTC



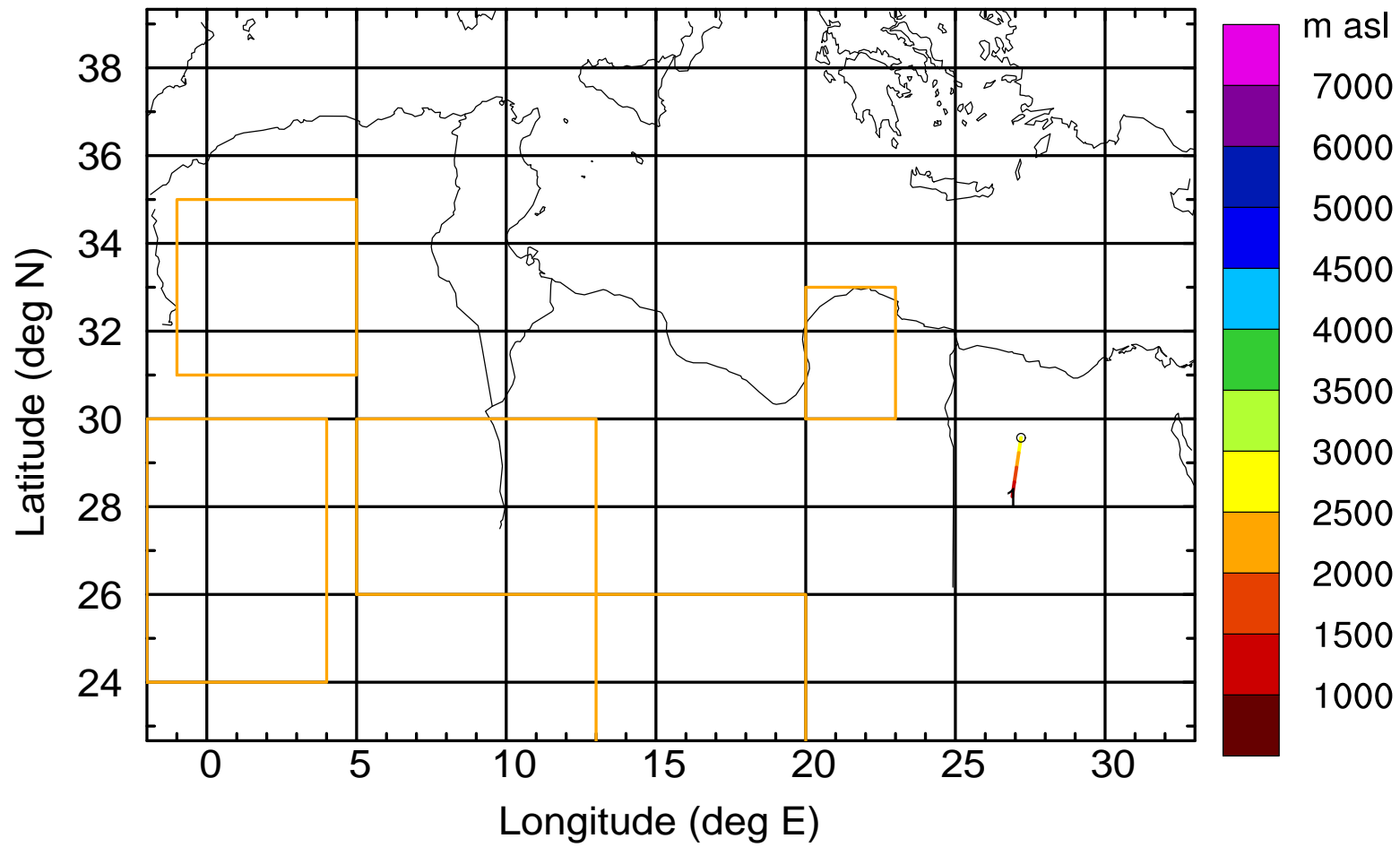
Level #12 of flight 170422a

BWD 20170422/08 -50H = 20/06 UTC



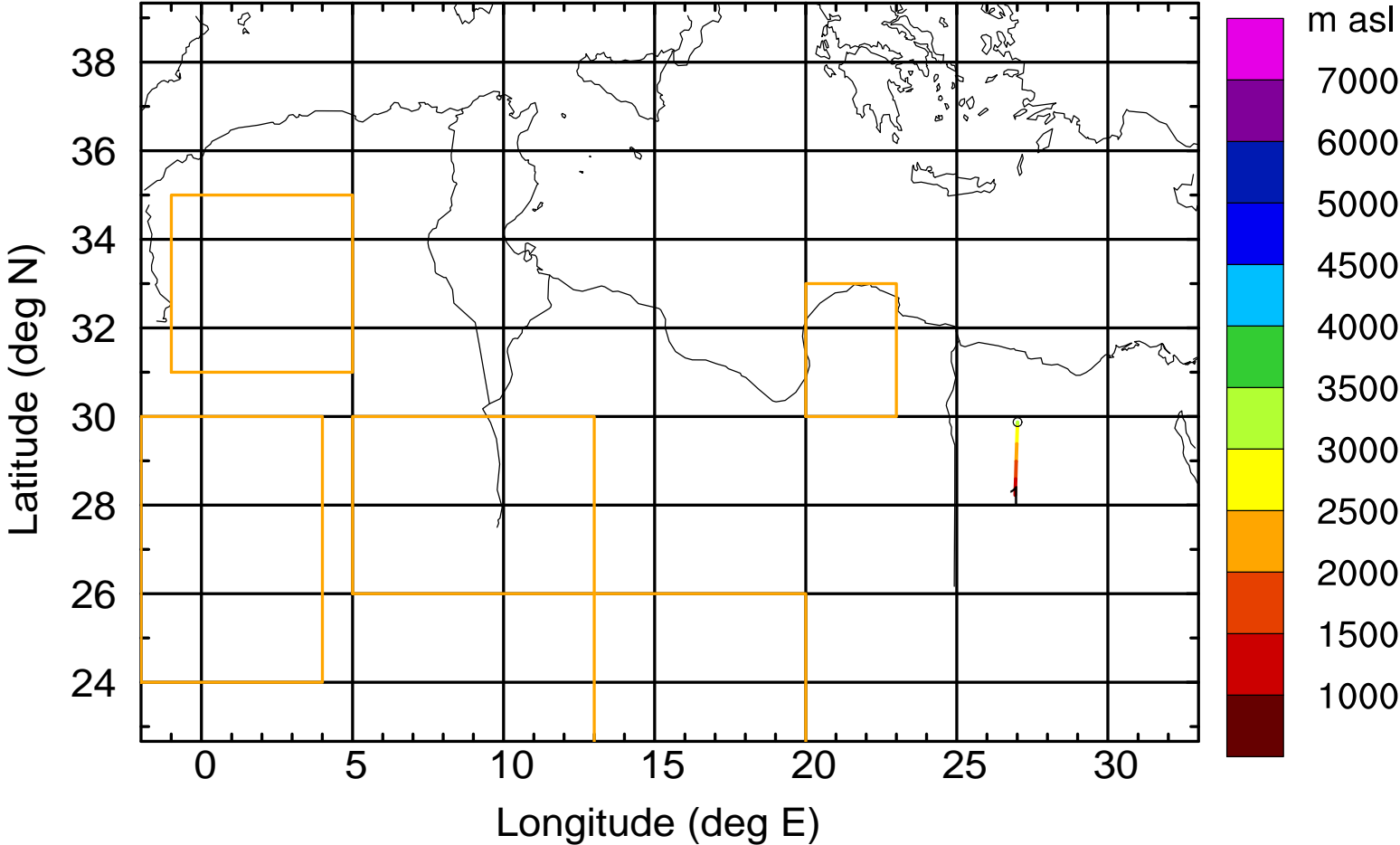
Level #12 of flight 170422a

BWD 20170422/08 -51H = 20/05 UTC



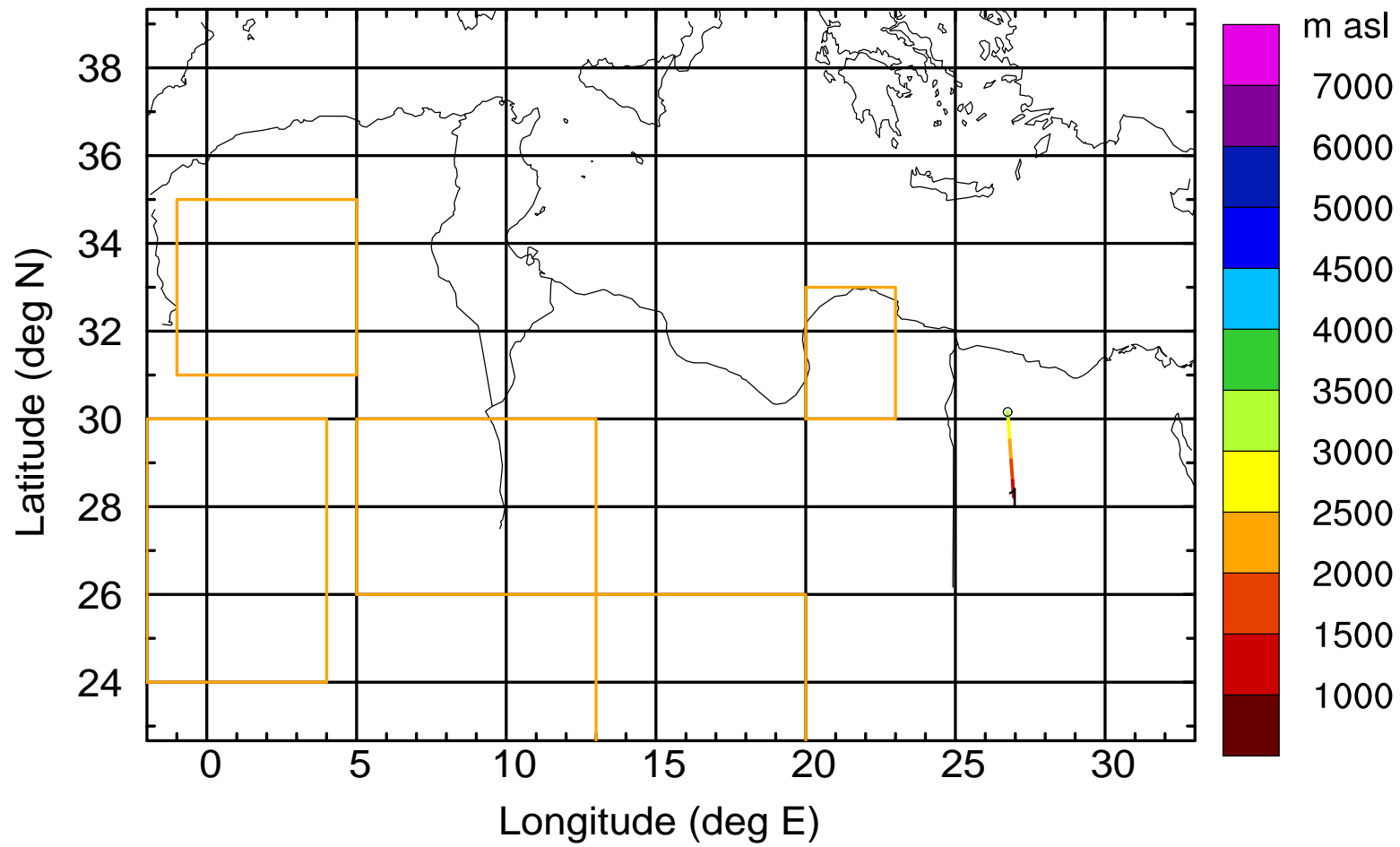
Level #12 of flight 170422a

BWD 20170422/08 -52H = 20/04 UTC



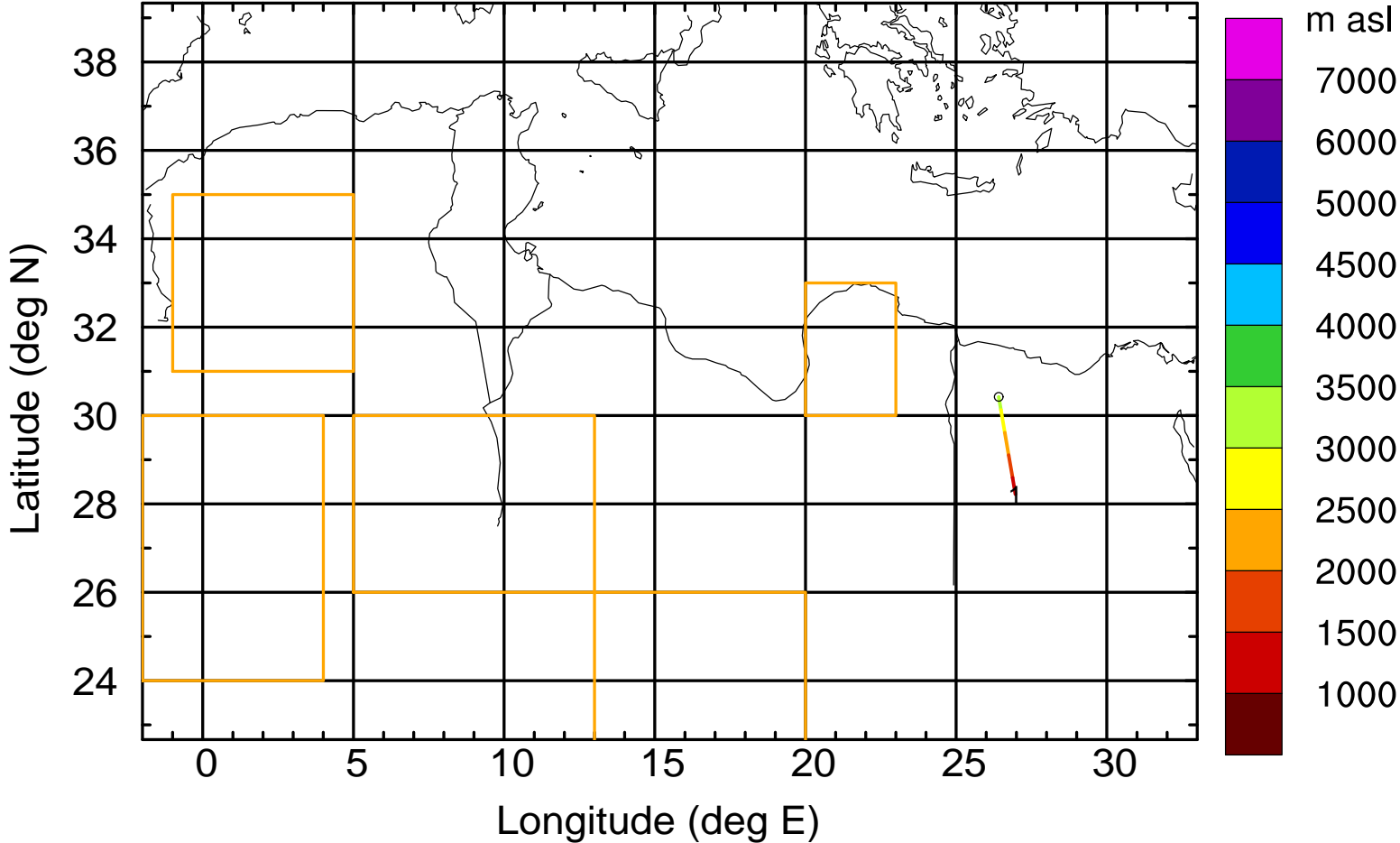
Level #12 of flight 170422a

BWD 20170422/08 -53H = 20/03 UTC



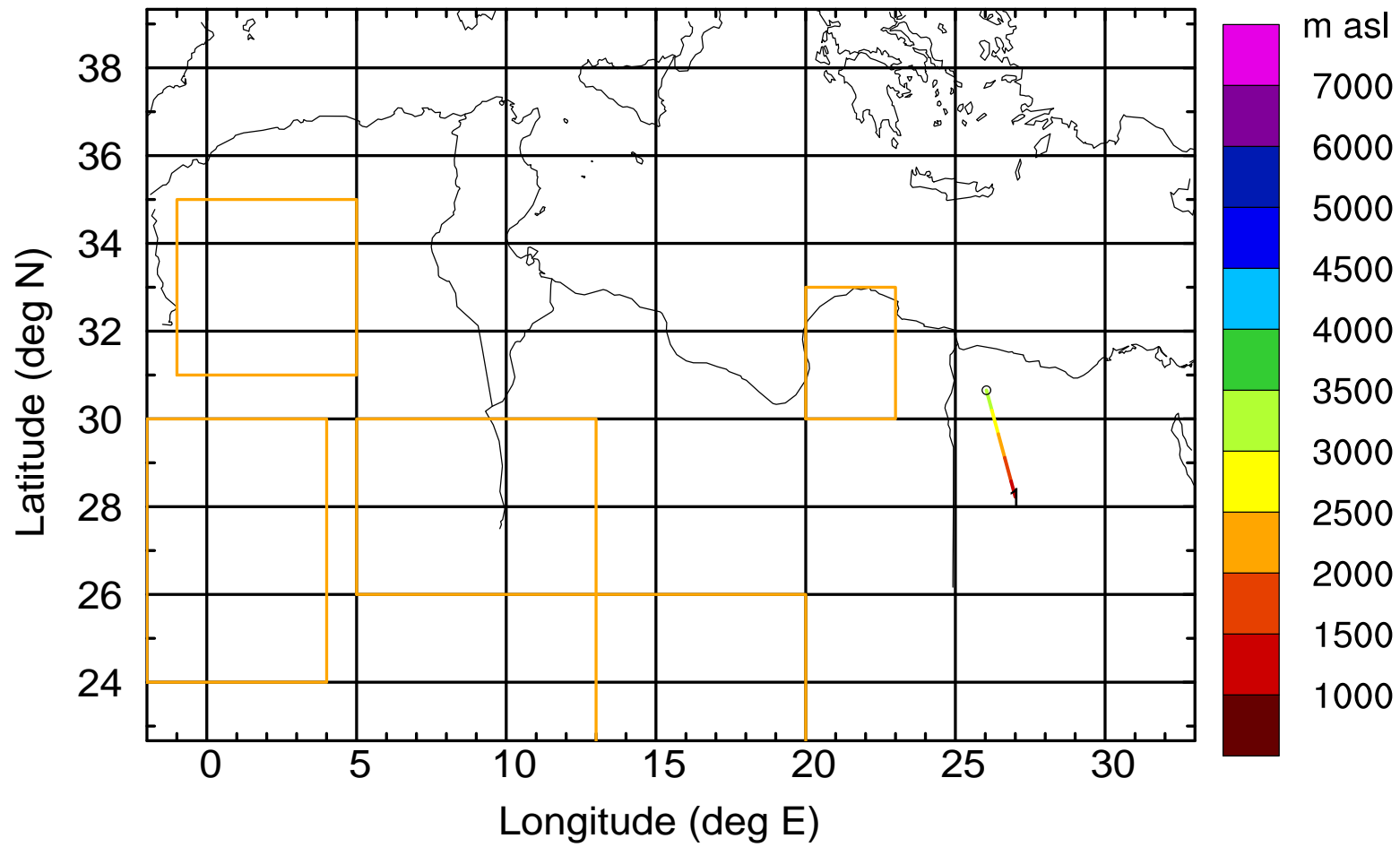
Level #12 of flight 170422a

BWD 20170422/08 -54H = 20/02 UTC



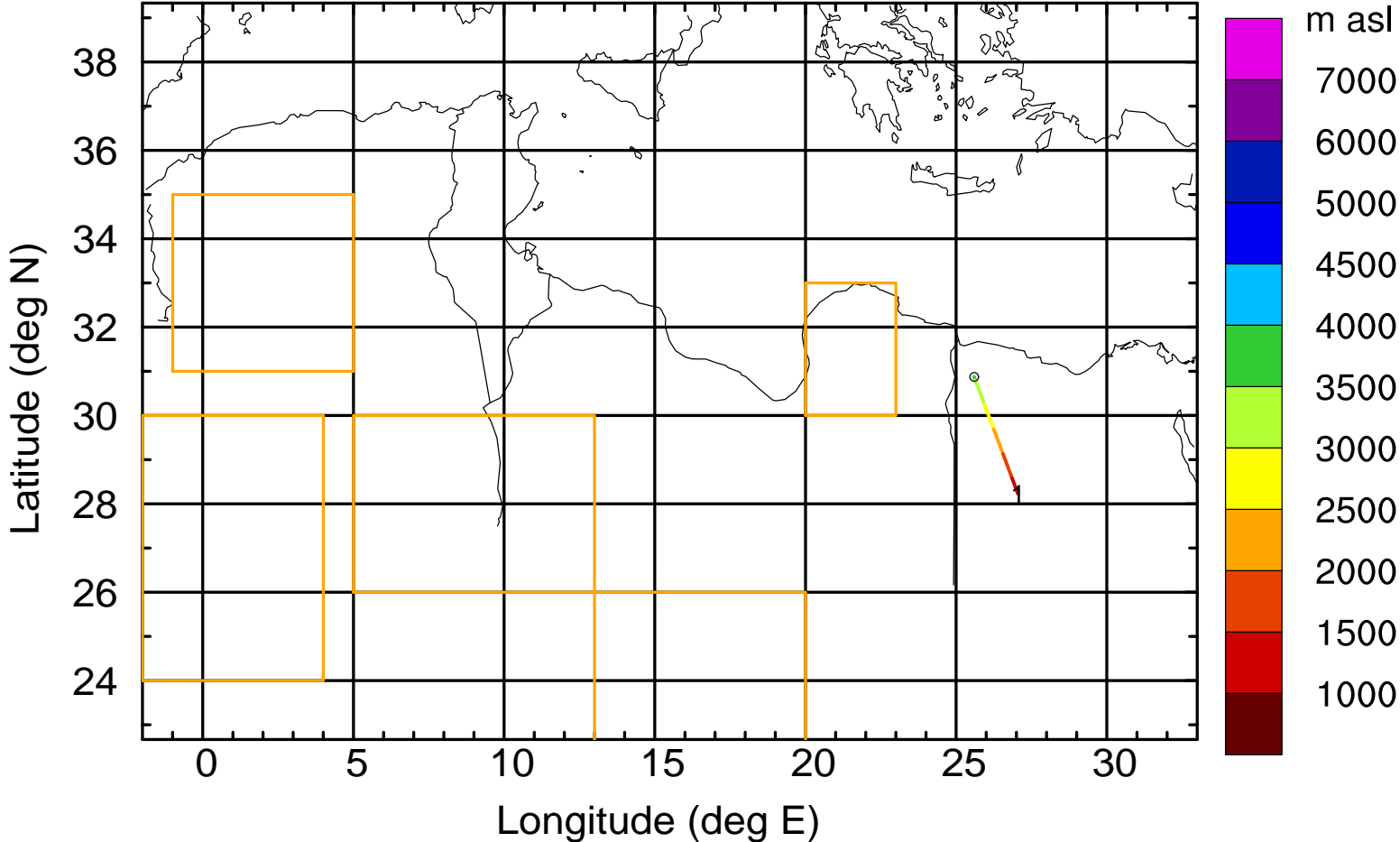
Level #12 of flight 170422a

BWD 20170422/08 -55H = 20/01 UTC



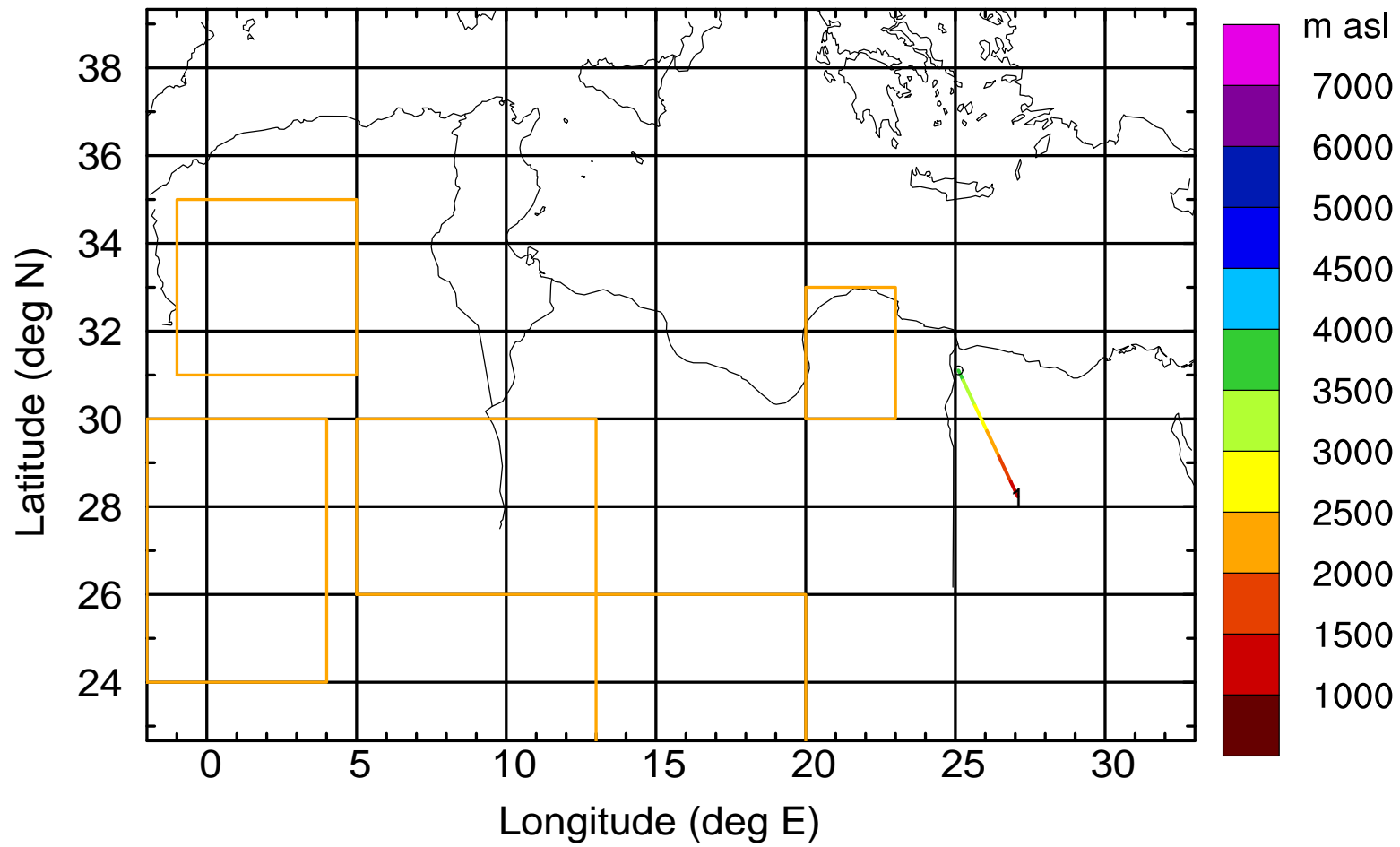
Level #12 of flight 170422a

BWD 20170422/08 -56H = 20/00 UTC



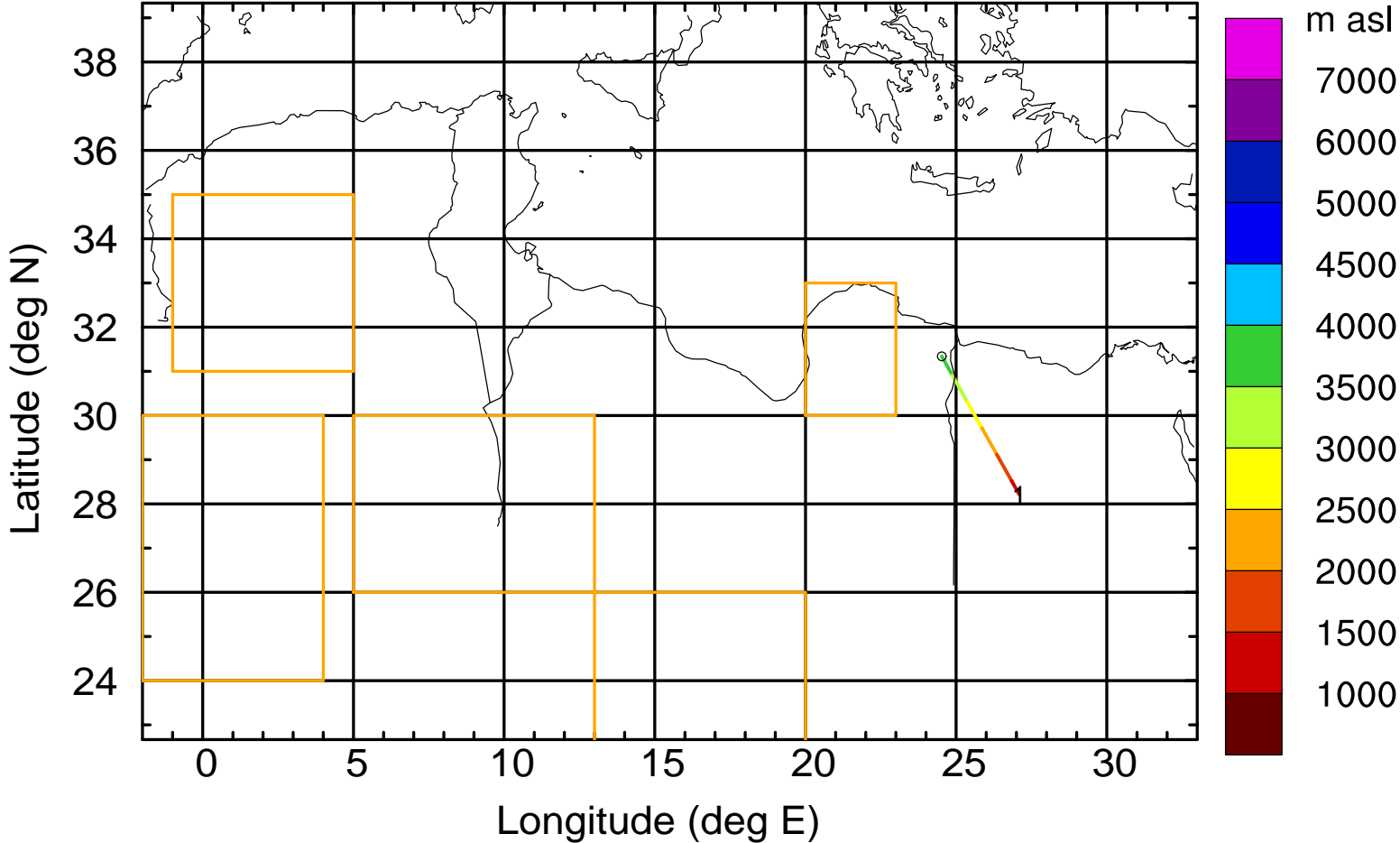
Level #12 of flight 170422a

BWD 20170422/08 -57H = 19/23 UTC



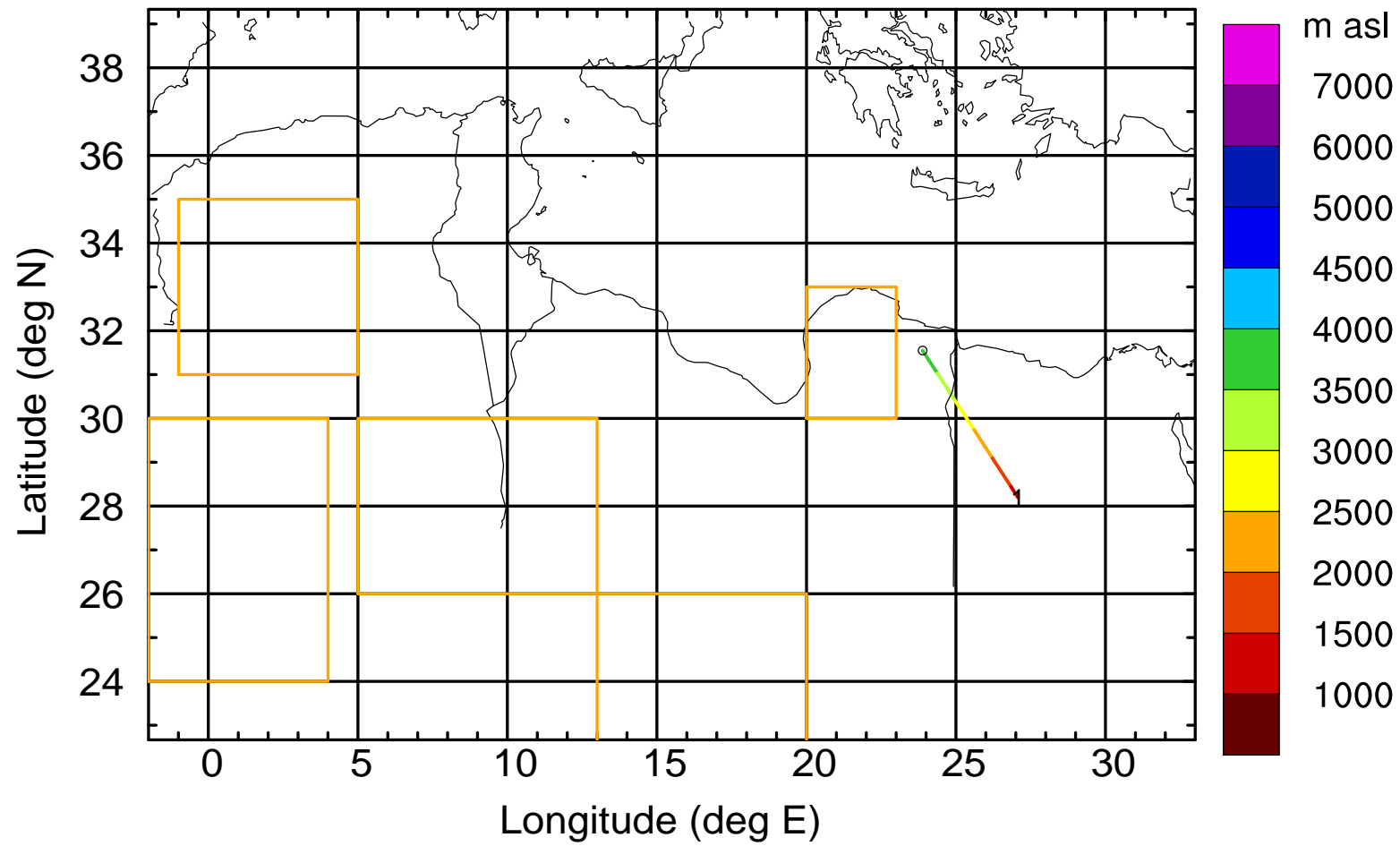
Level #12 of flight 170422a

BWD 20170422/08 -58H = 19/22 UTC



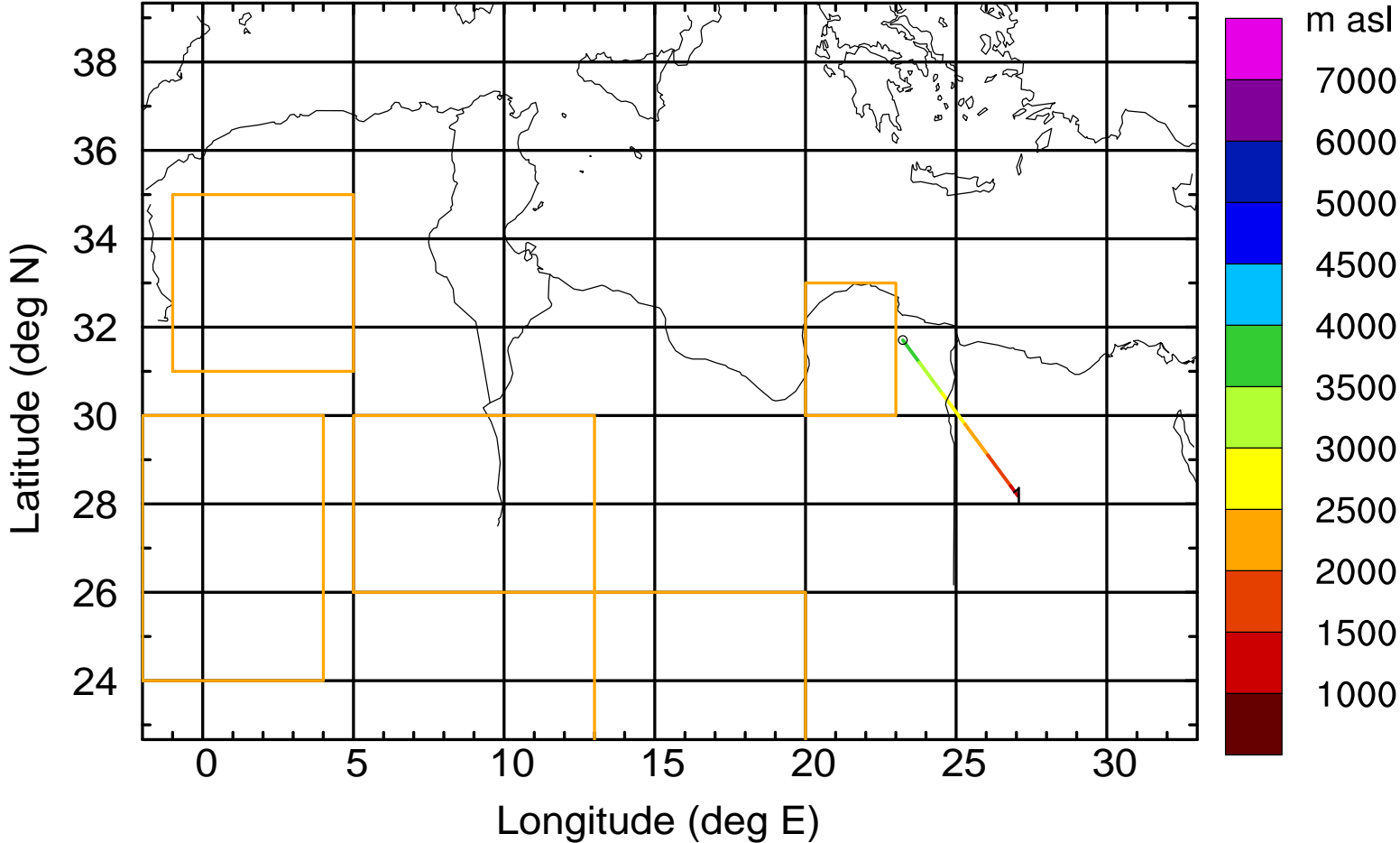
Level #12 of flight 170422a

BWD 20170422/08 -59H = 19/21 UTC



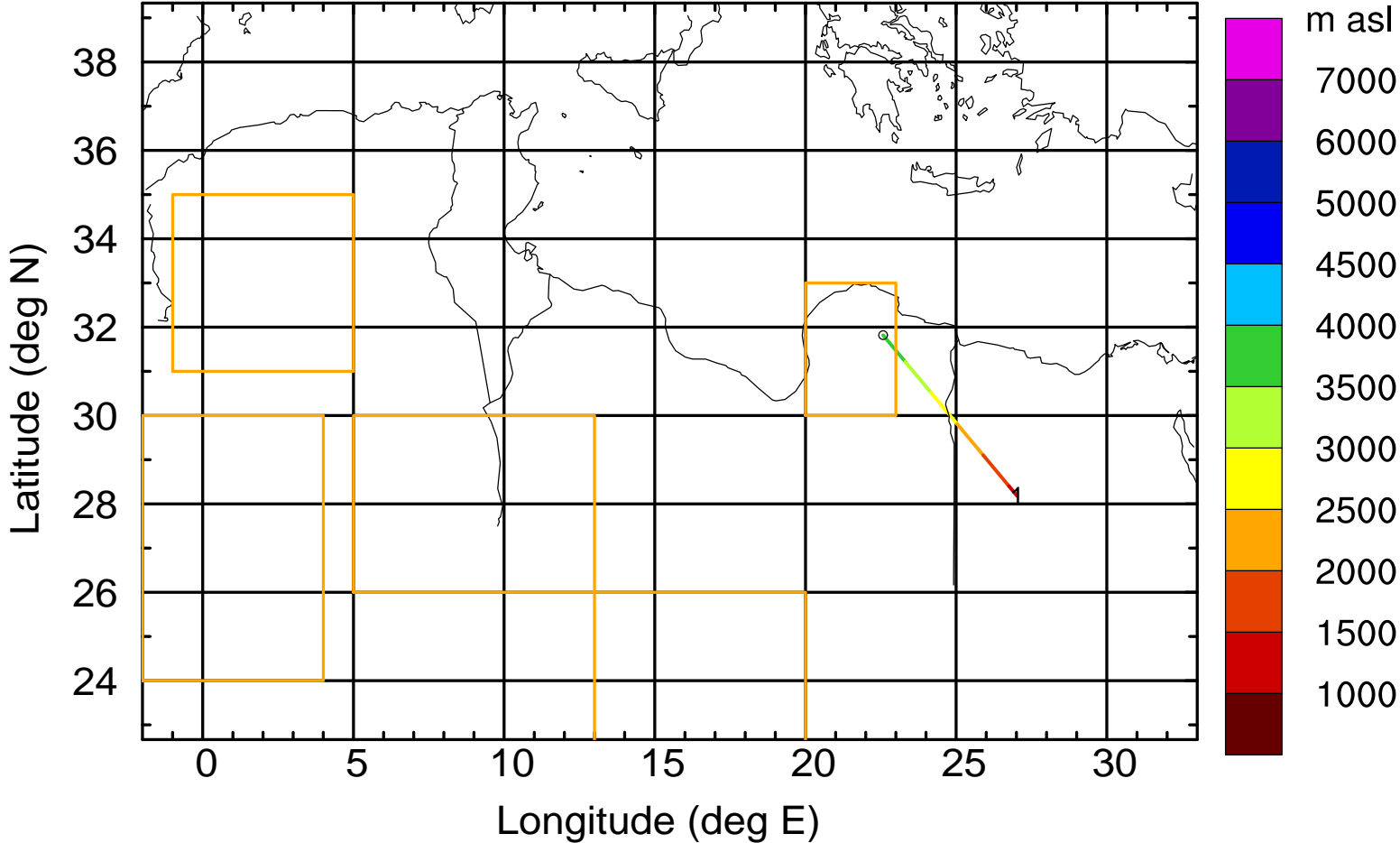
Level #12 of flight 170422a

BWD 20170422/08 -60H = 19/20 UTC



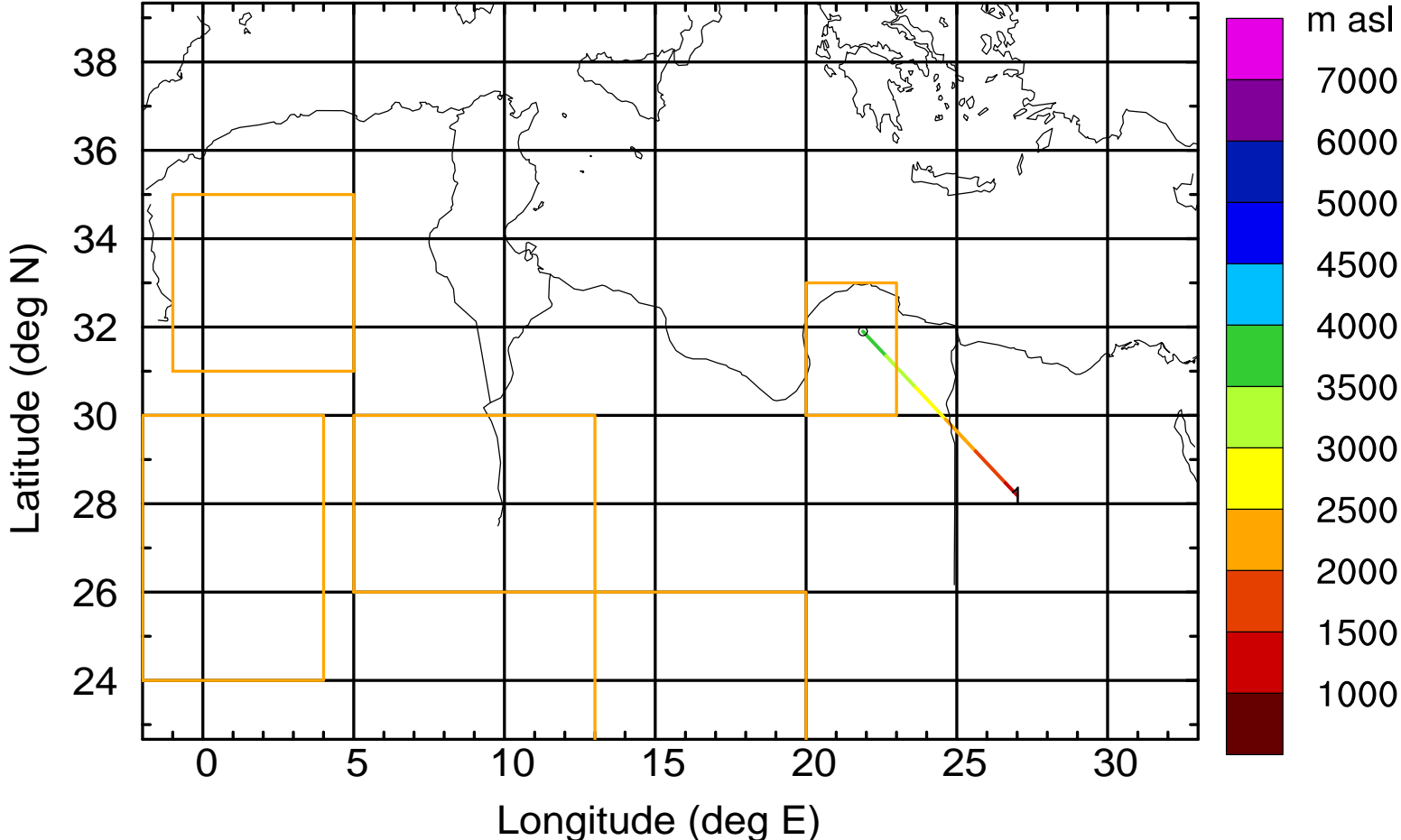
Level #12 of flight 170422a

BWD 20170422/08 -61H = 19/19 UTC



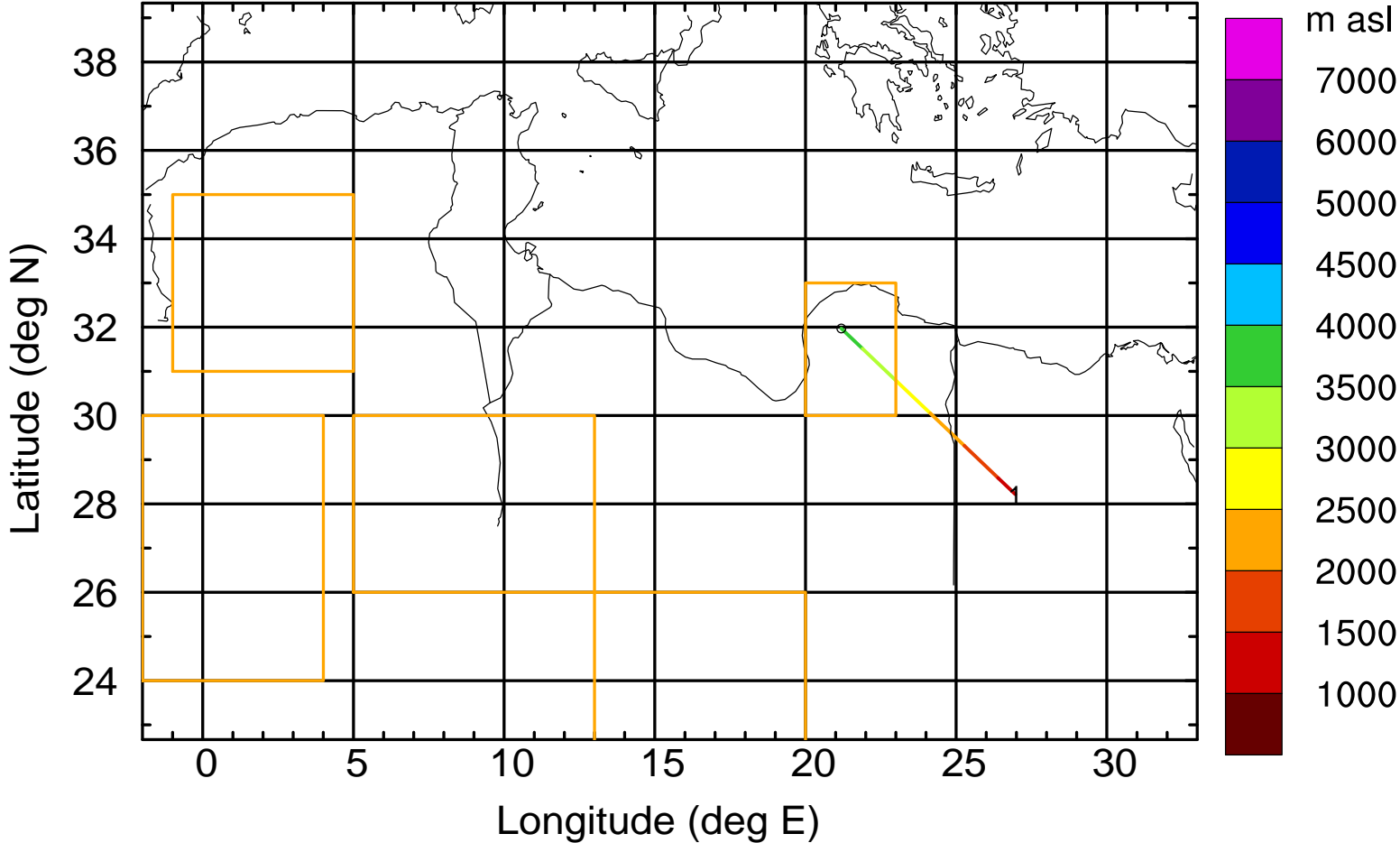
Level #12 of flight 170422a

BWD 20170422/08 -62H = 19/18 UTC



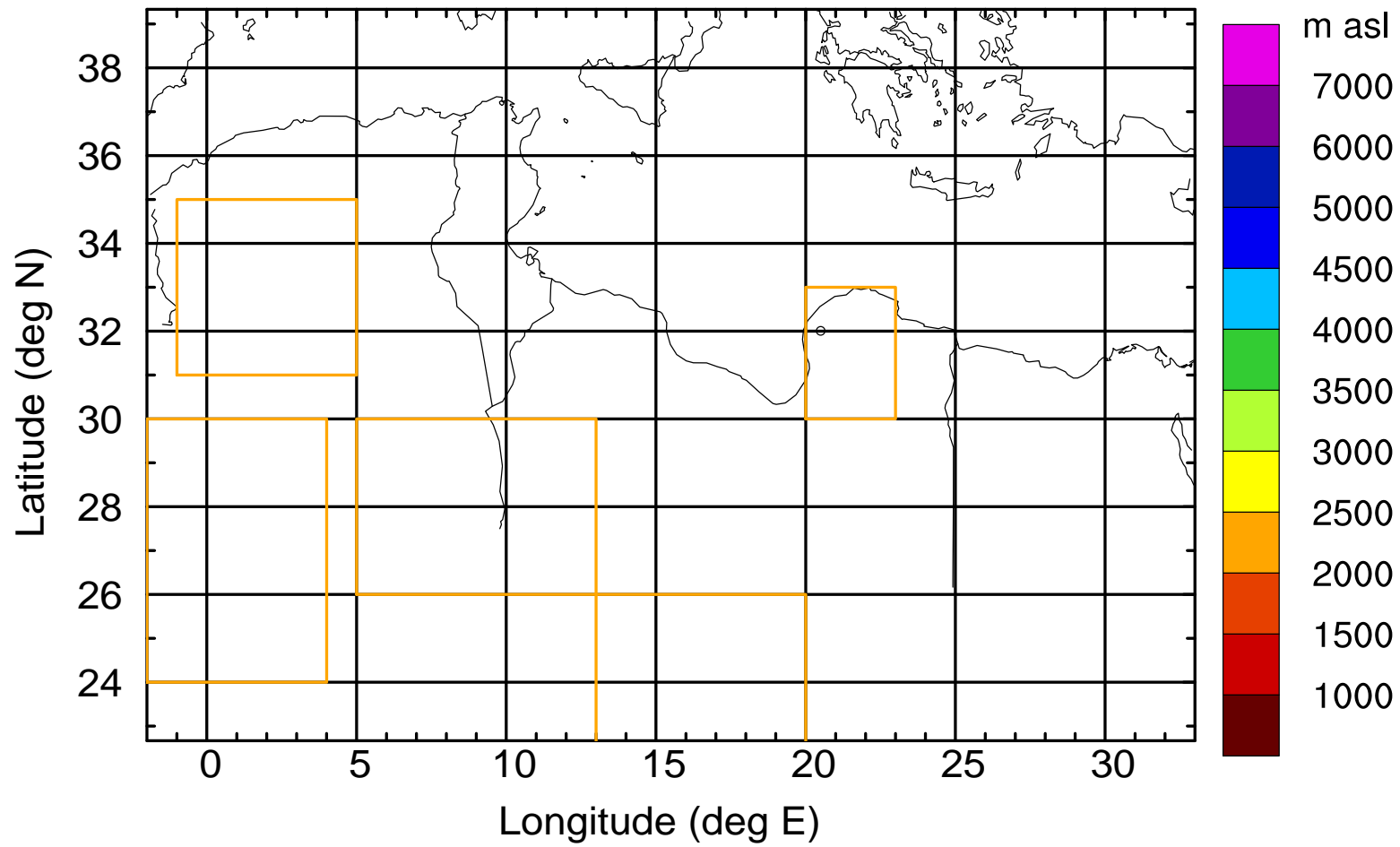
Level #12 of flight 170422a

BWD 20170422/08 -63H = 19/17 UTC



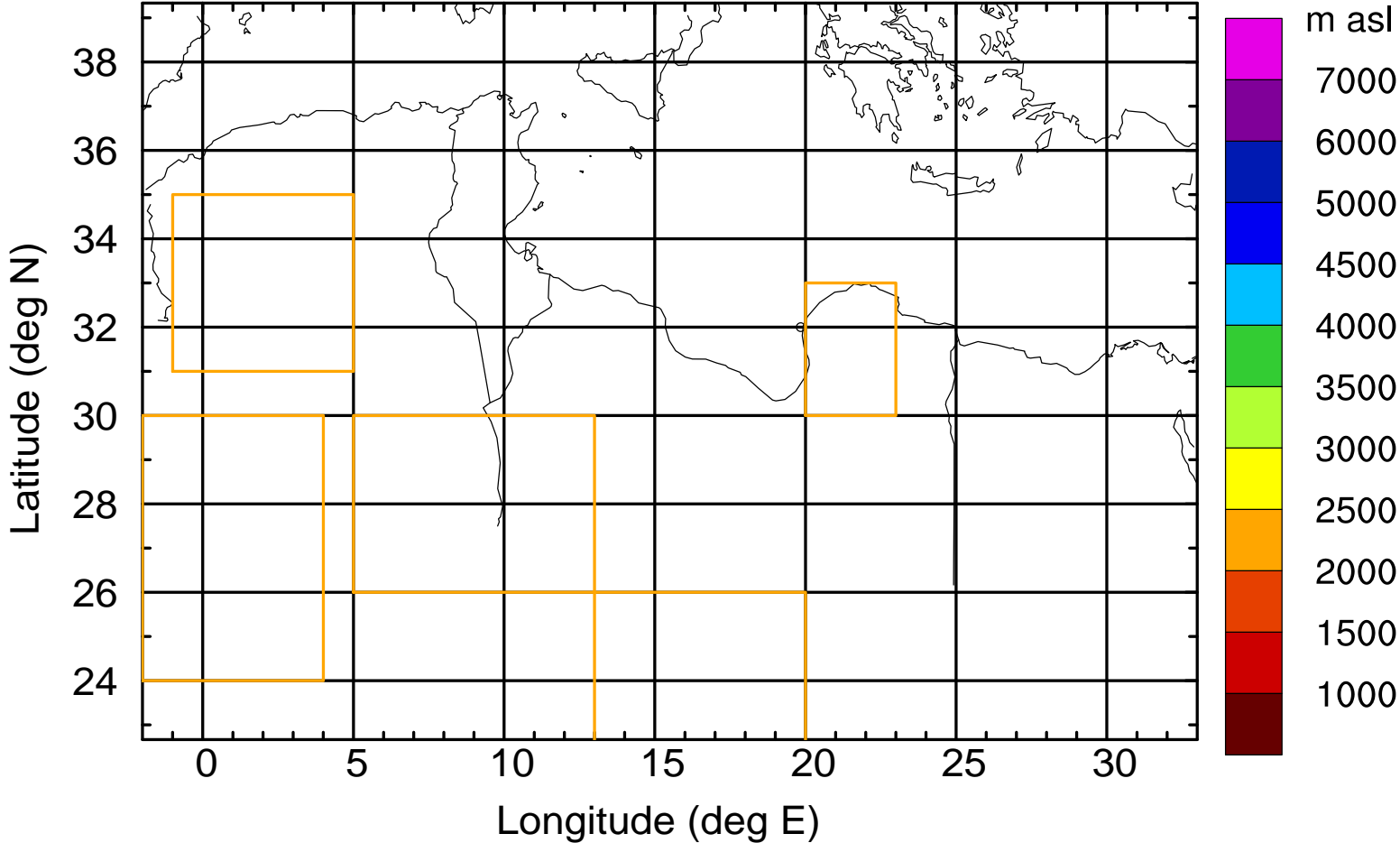
Level #12 of flight 170422a

BWD 20170422/08 -63H = 19/17 UTC



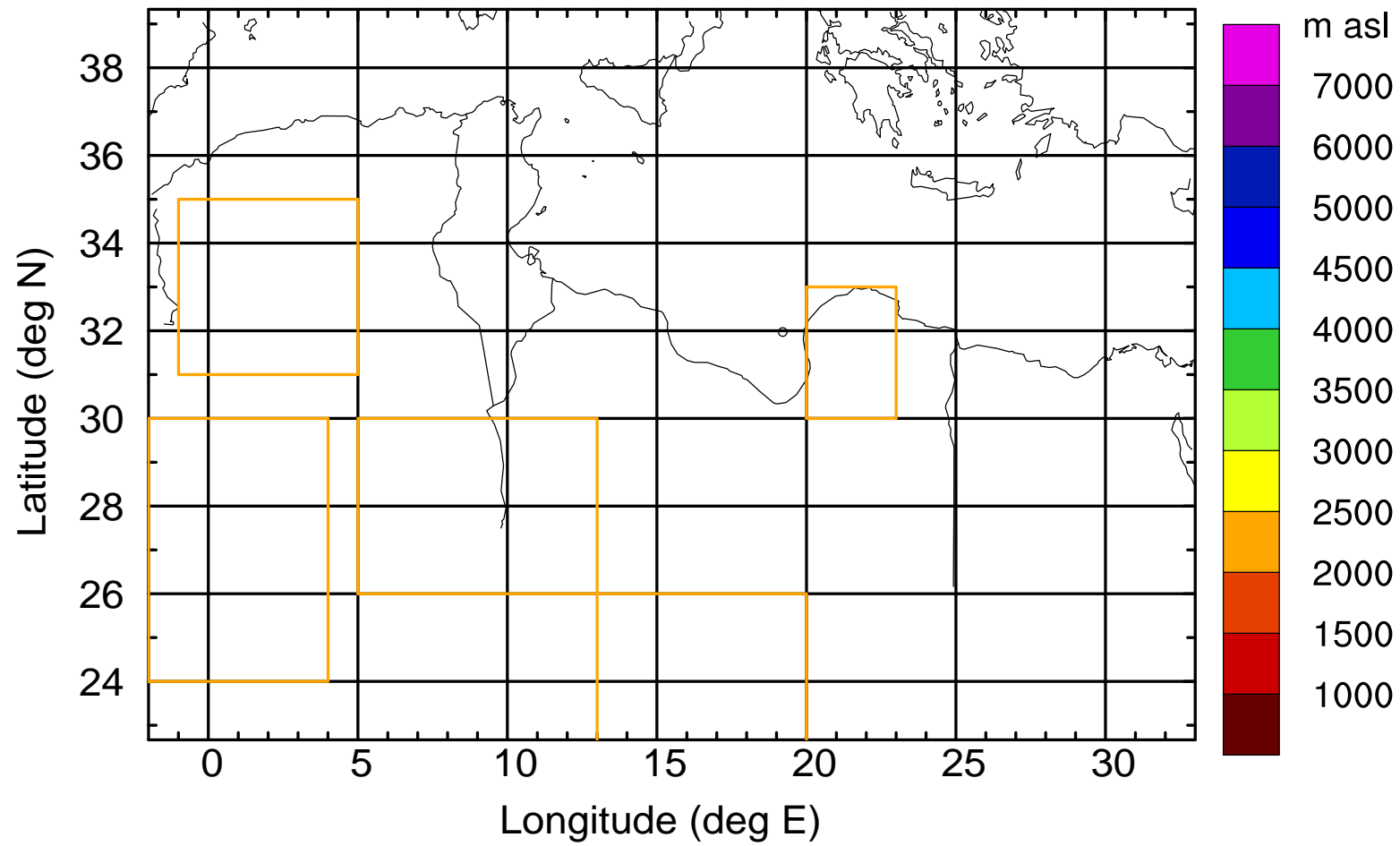
Level #12 of flight 170422a

BWD 20170422/08 -63H = 19/17 UTC



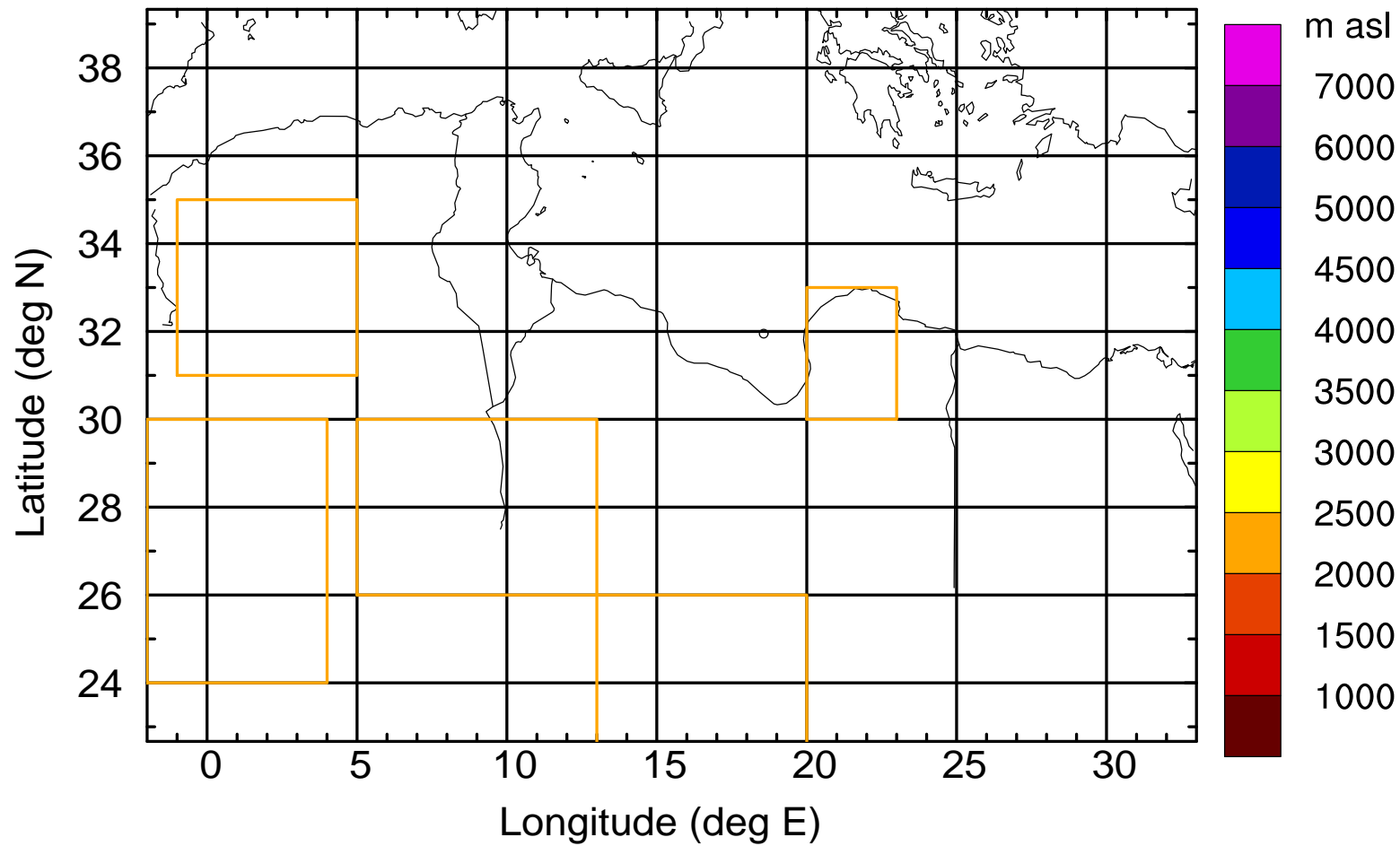
Level #12 of flight 170422a

BWD 20170422/08 -63H = 19/17 UTC



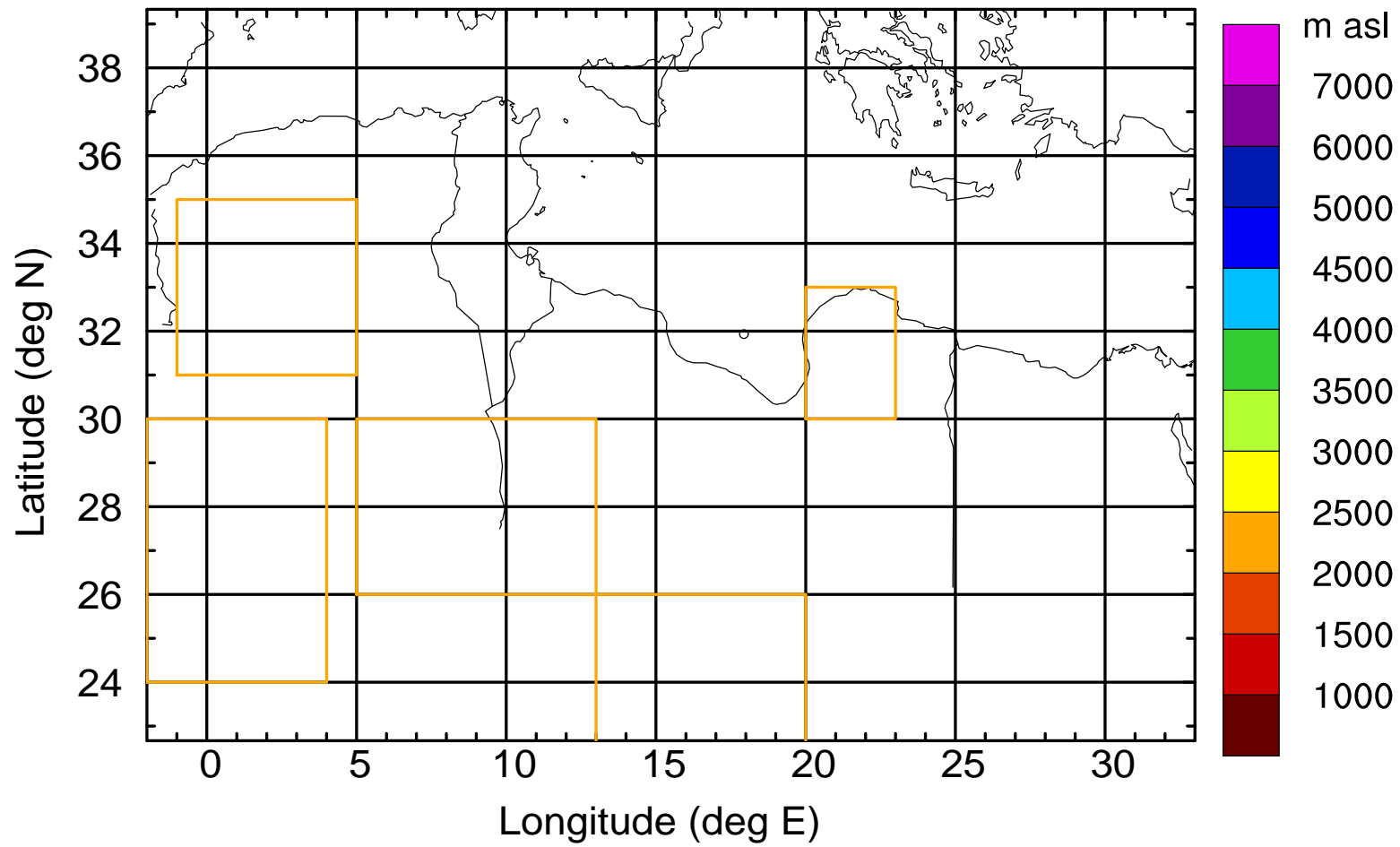
Level #12 of flight 170422a

BWD 20170422/08 -63H = 19/17 UTC



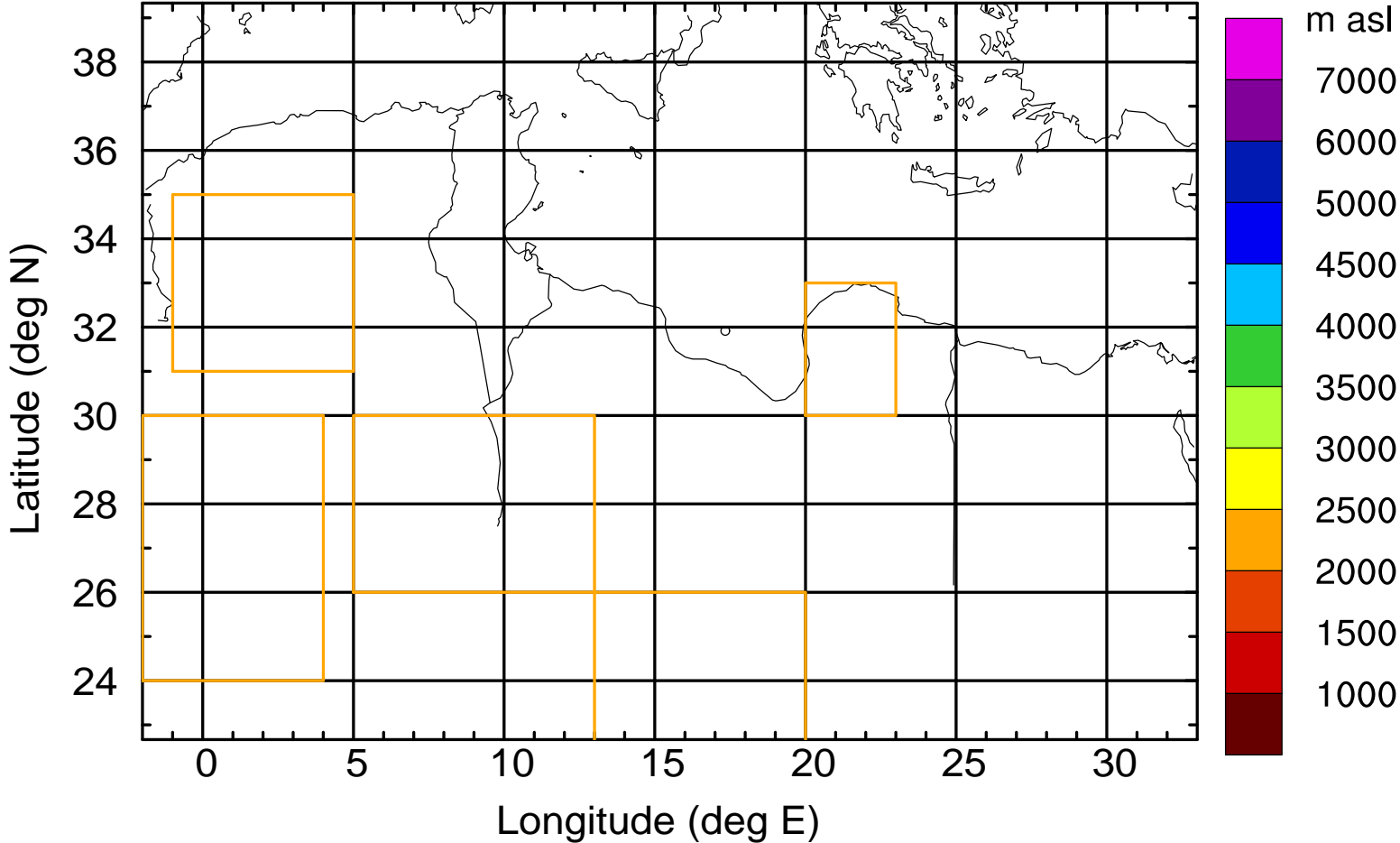
Level #12 of flight 170422a

BWD 20170422/08 -63H = 19/17 UTC



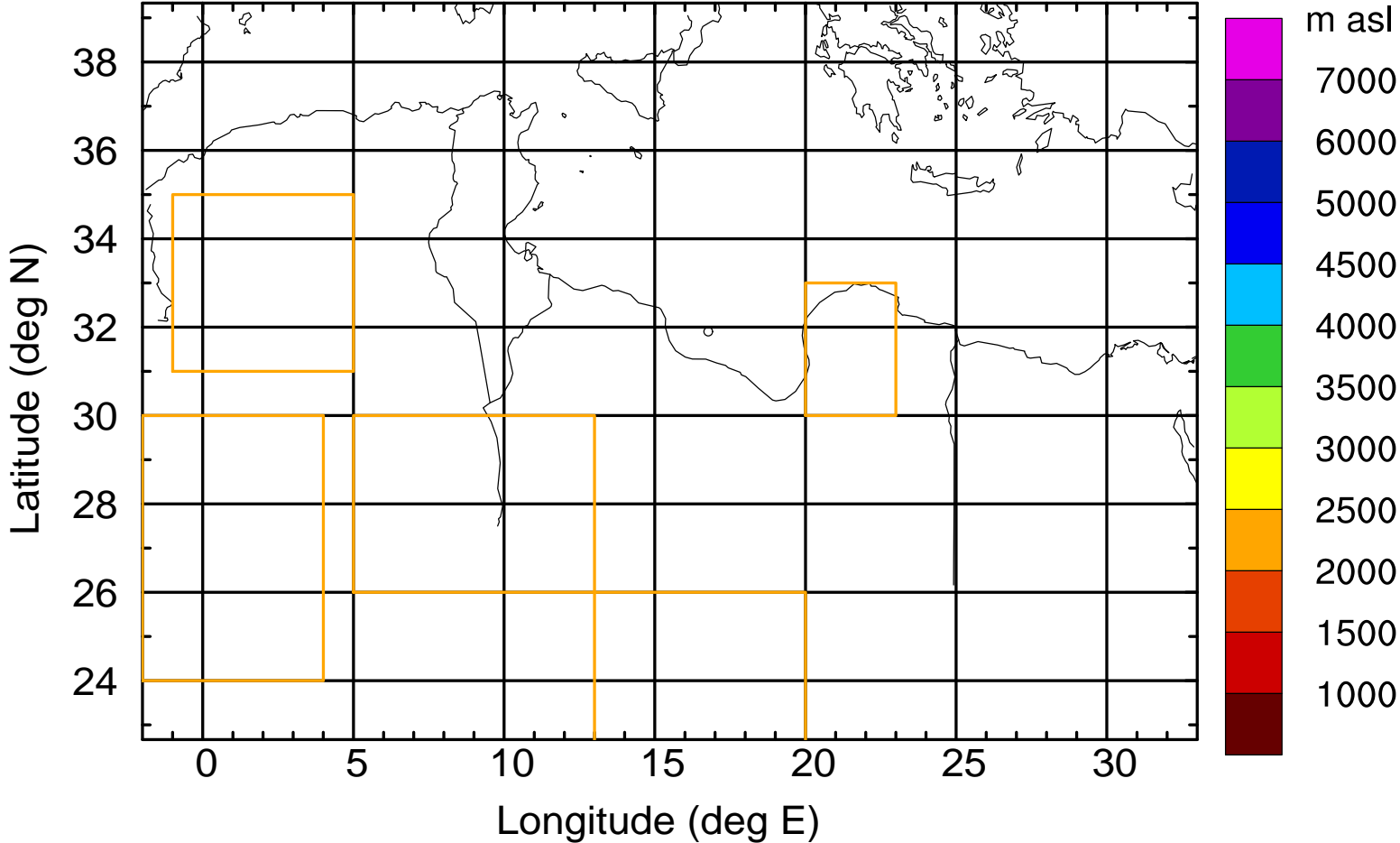
Level #12 of flight 170422a

BWD 20170422/08 -63H = 19/17 UTC



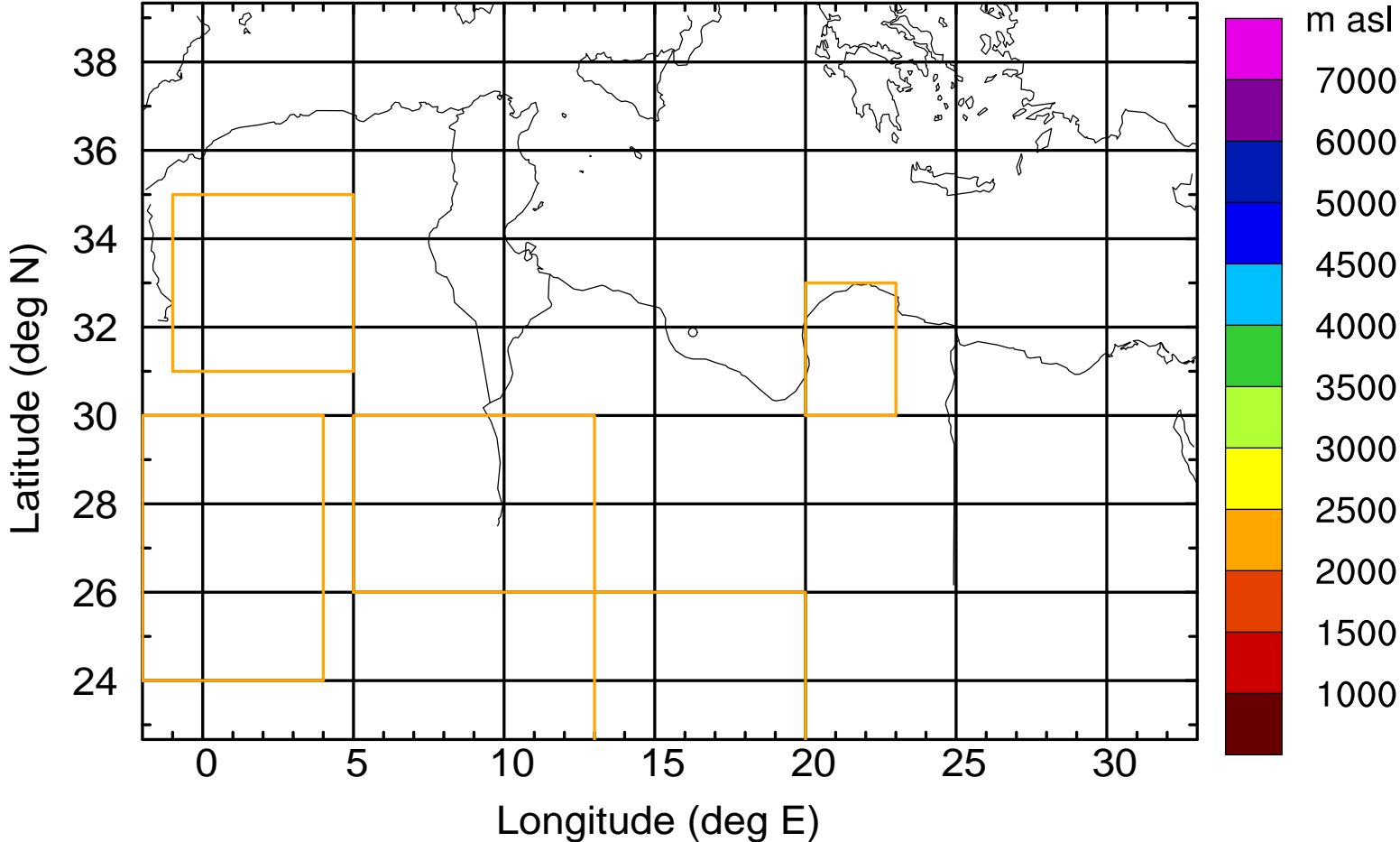
Level #12 of flight 170422a

BWD 20170422/08 -63H = 19/17 UTC



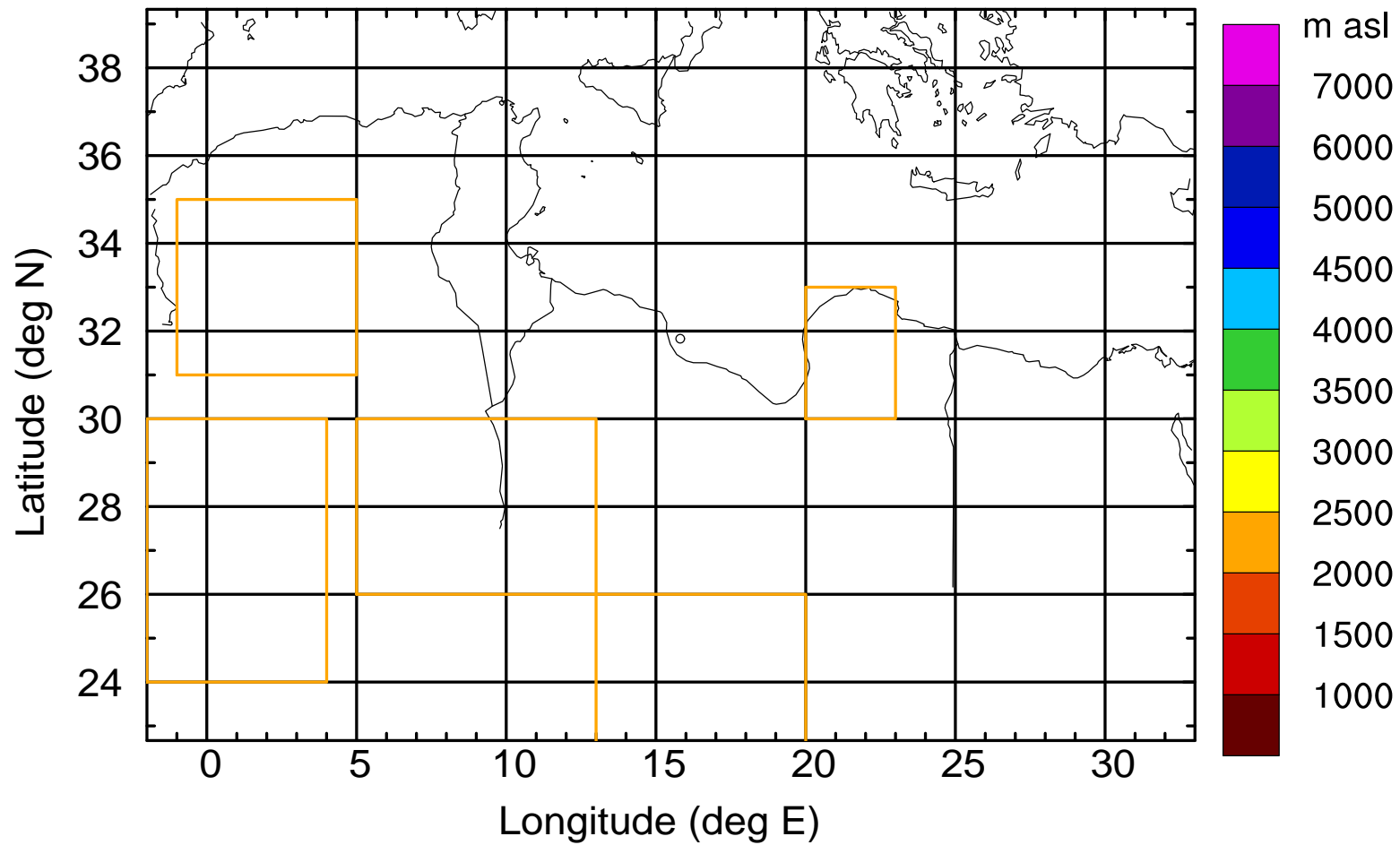
Level #12 of flight 170422a

BWD 20170422/08 -63H = 19/17 UTC



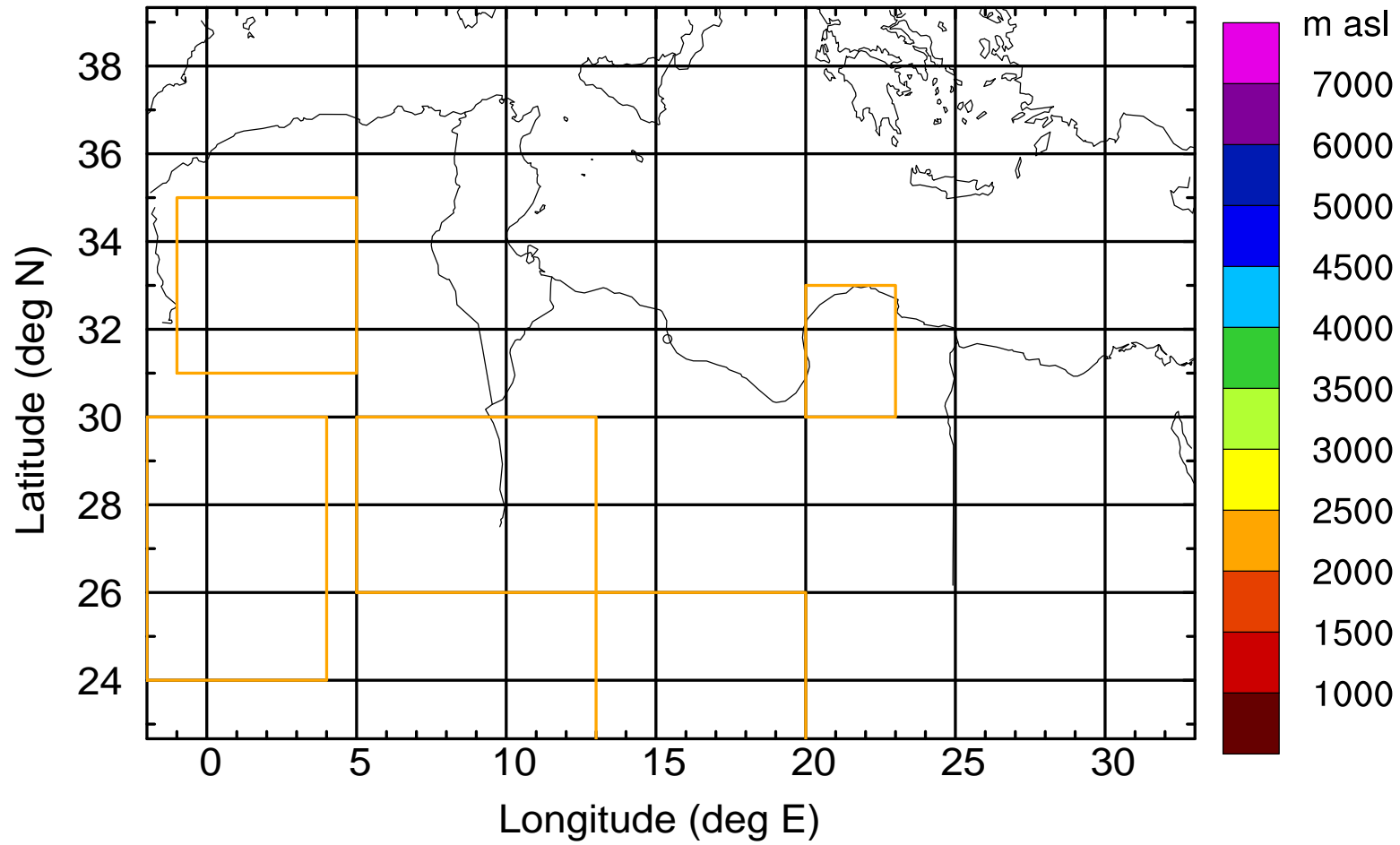
Level #12 of flight 170422a

BWD 20170422/08 -63H = 19/17 UTC



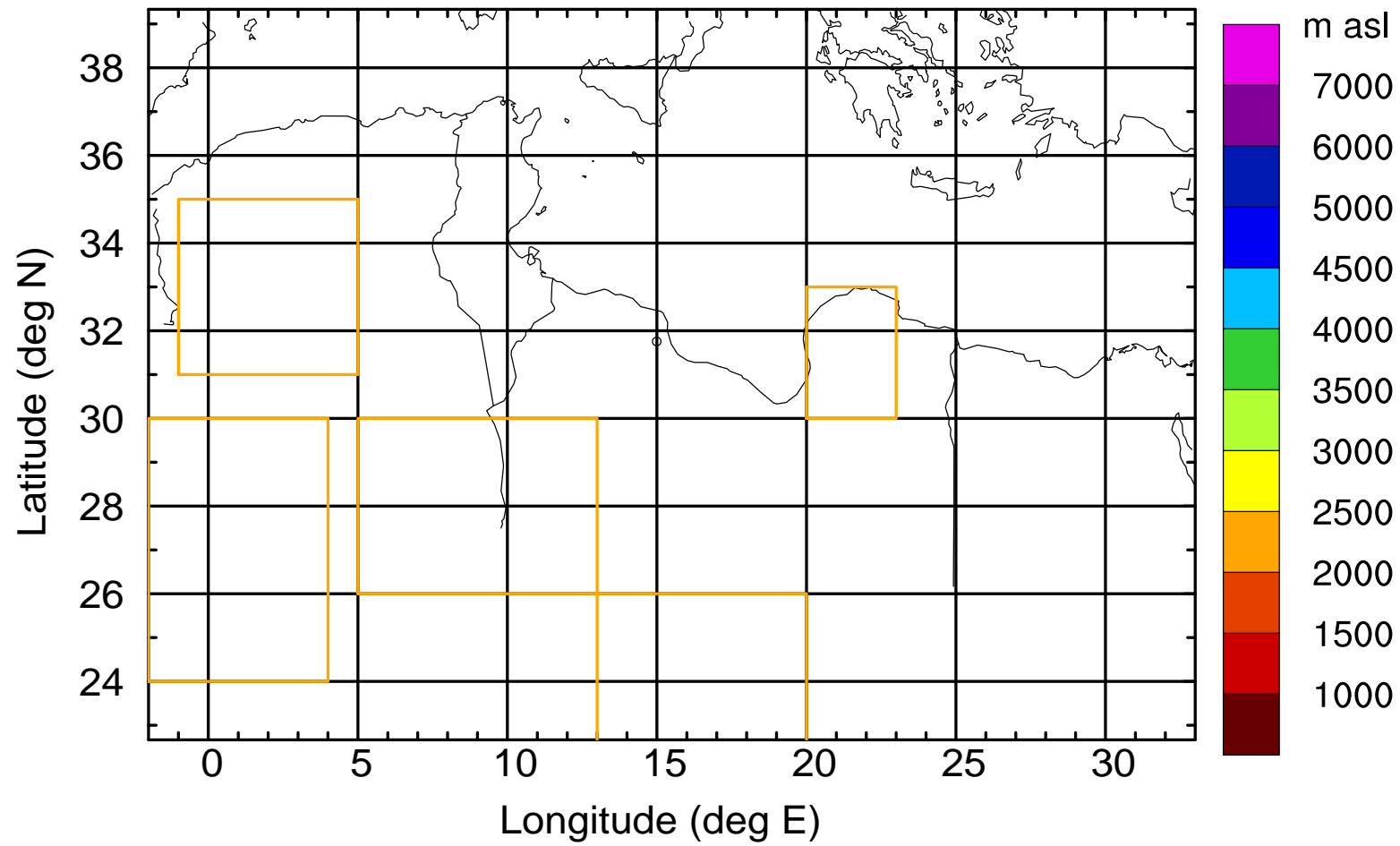
Level #12 of flight 170422a

BWD 20170422/08 -63H = 19/17 UTC



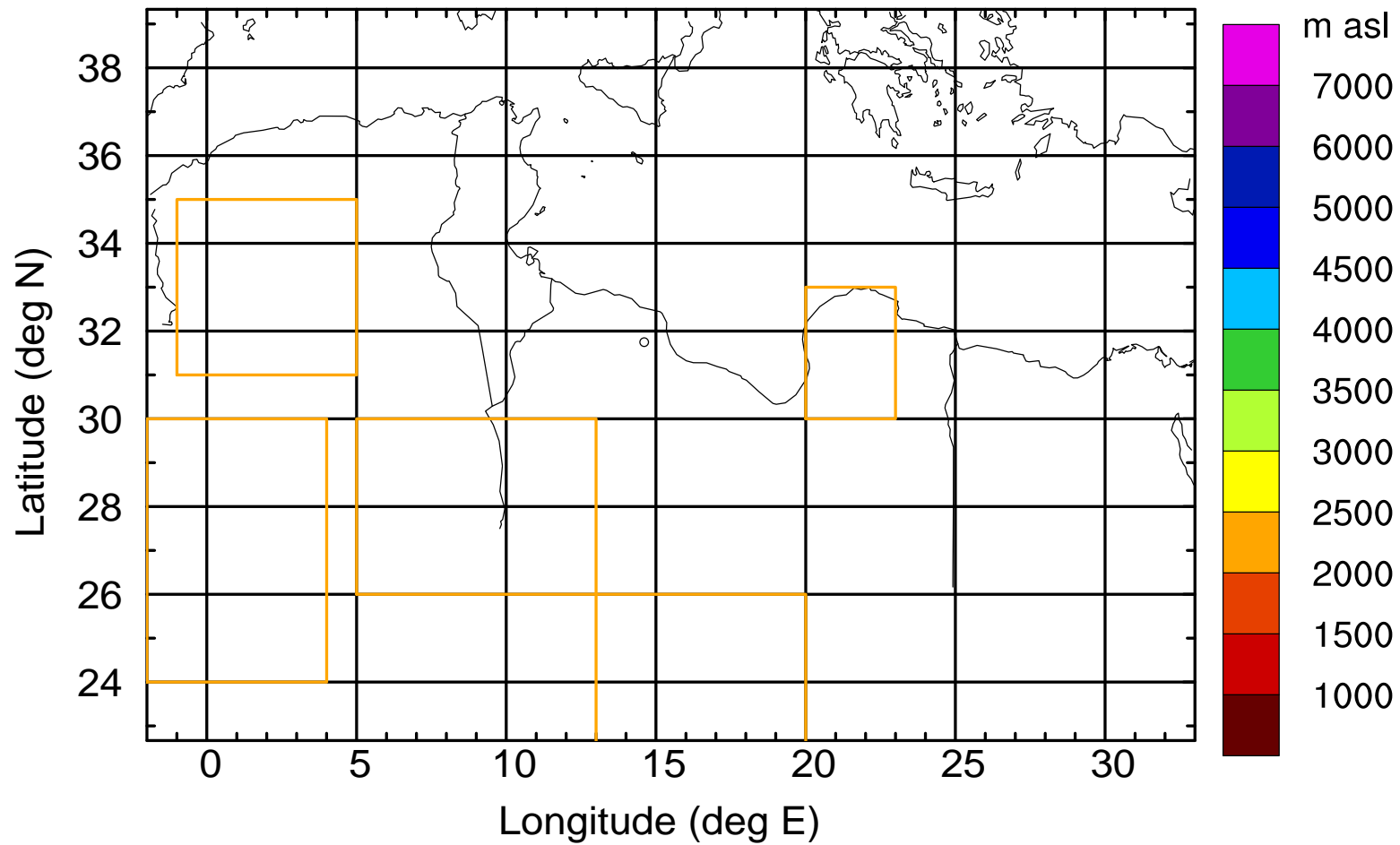
Level #12 of flight 170422a

BWD 20170422/08 -63H = 19/17 UTC



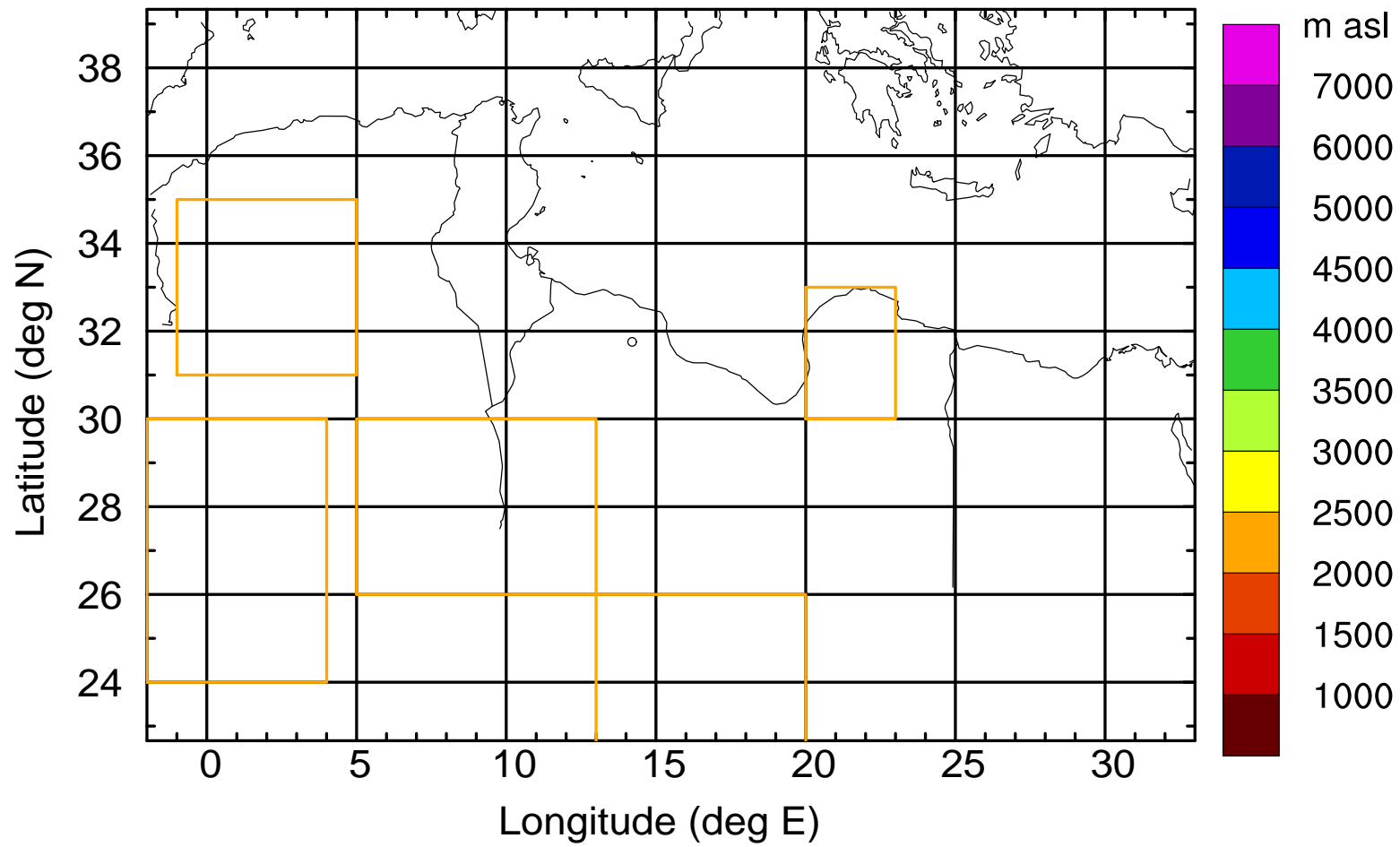
Level #12 of flight 170422a

BWD 20170422/08 -63H = 19/17 UTC



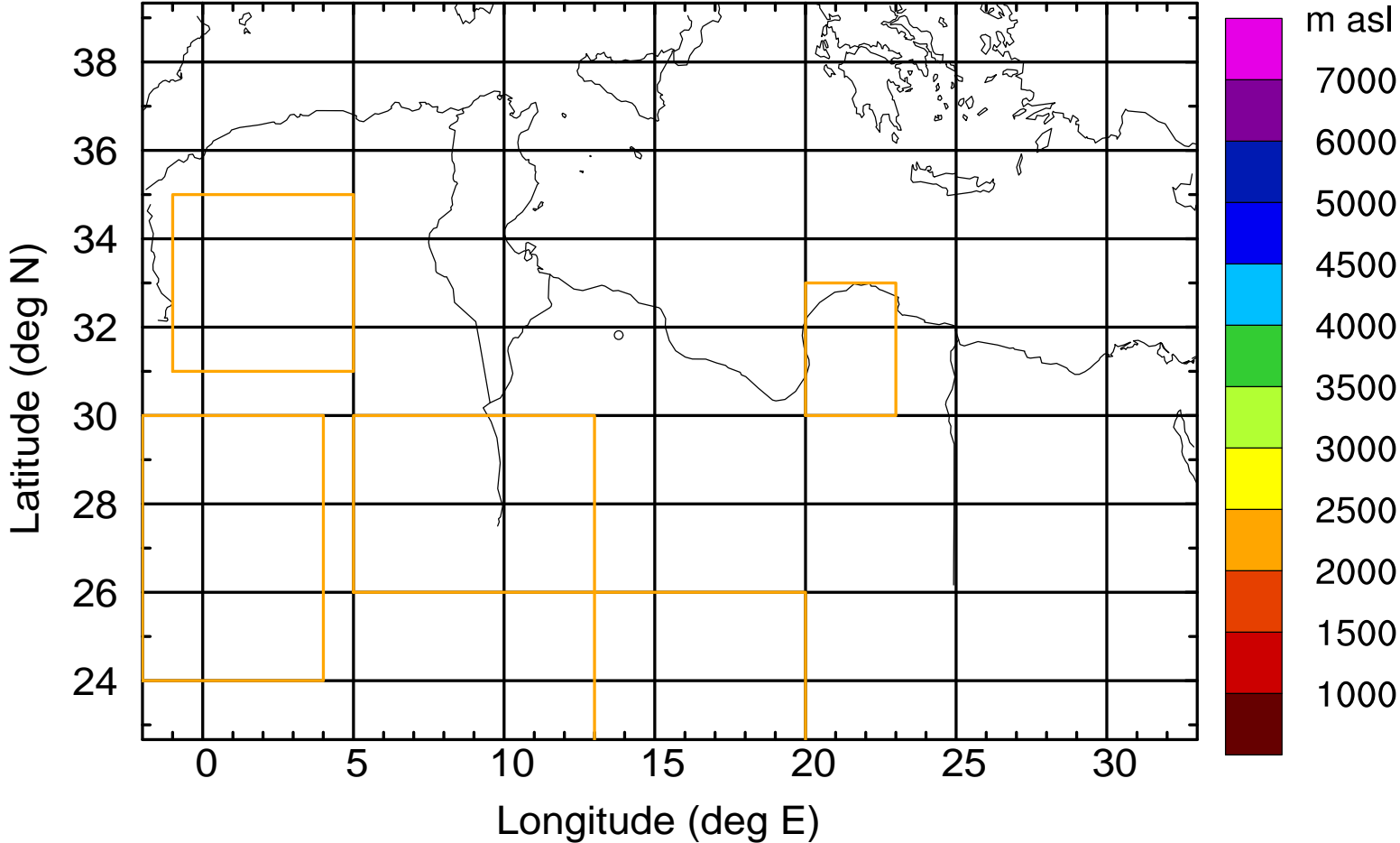
Level #12 of flight 170422a

BWD 20170422/08 -63H = 19/17 UTC



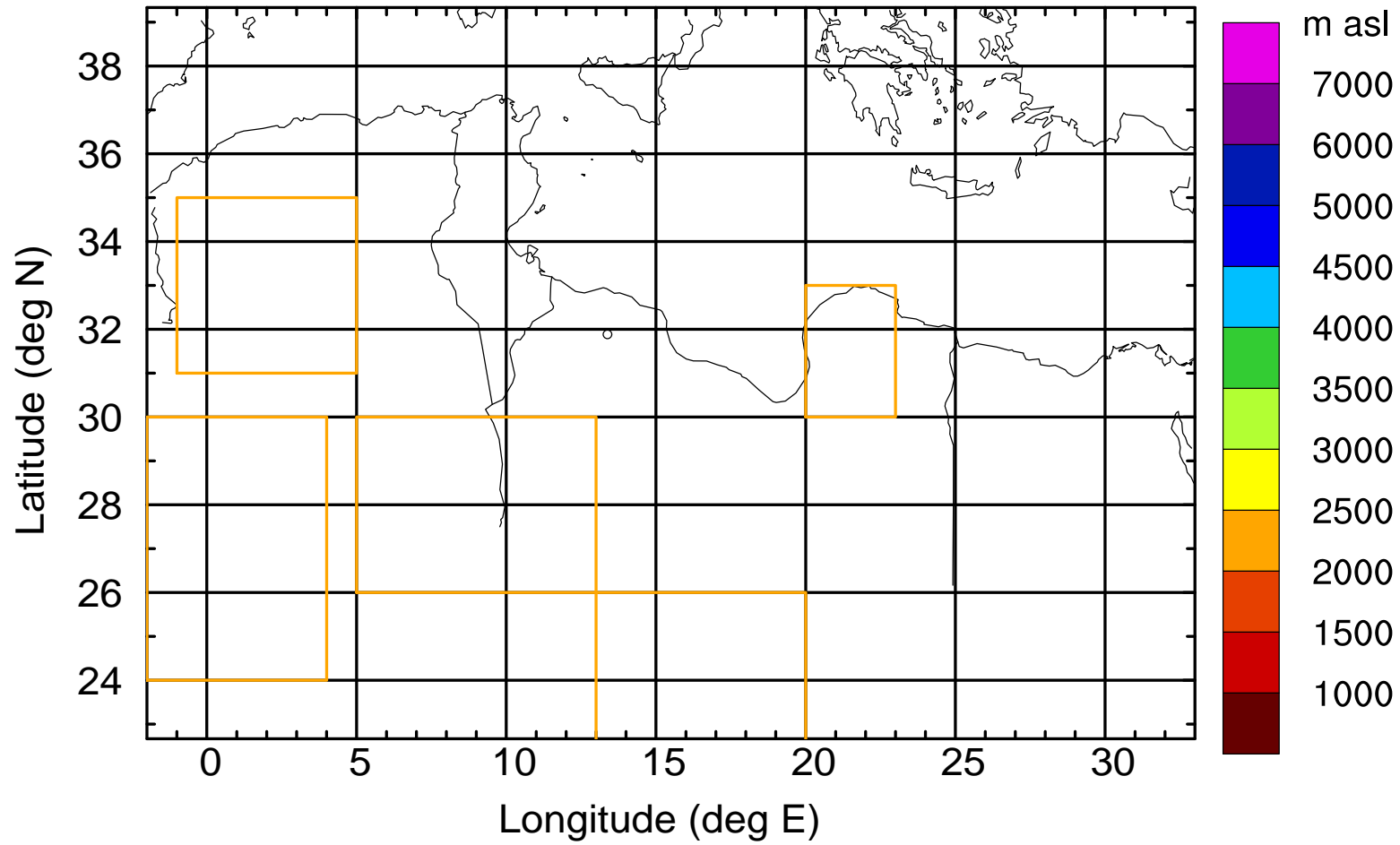
Level #12 of flight 170422a

BWD 20170422/08 -63H = 19/17 UTC



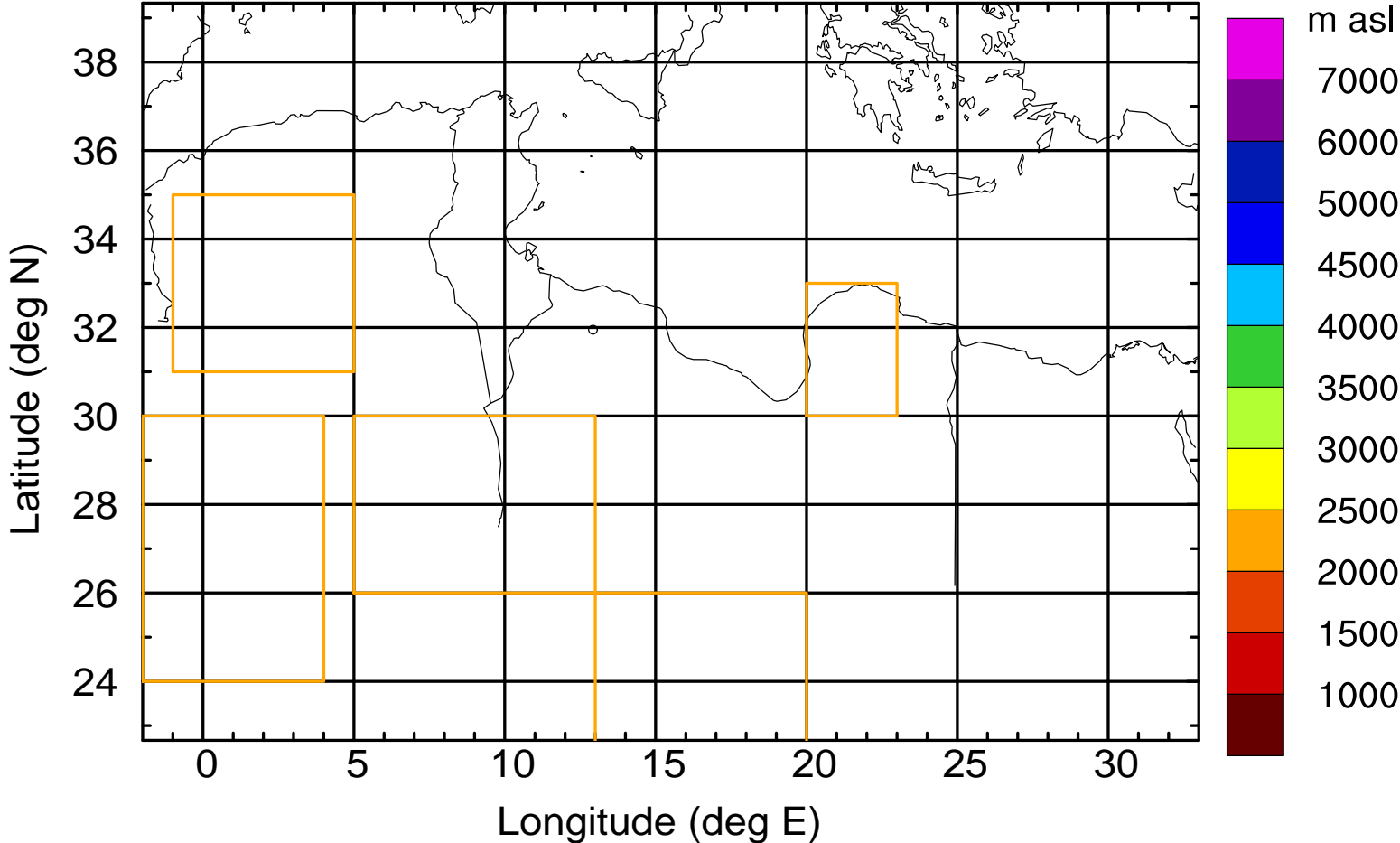
Level #12 of flight 170422a

BWD 20170422/08 -63H = 19/17 UTC



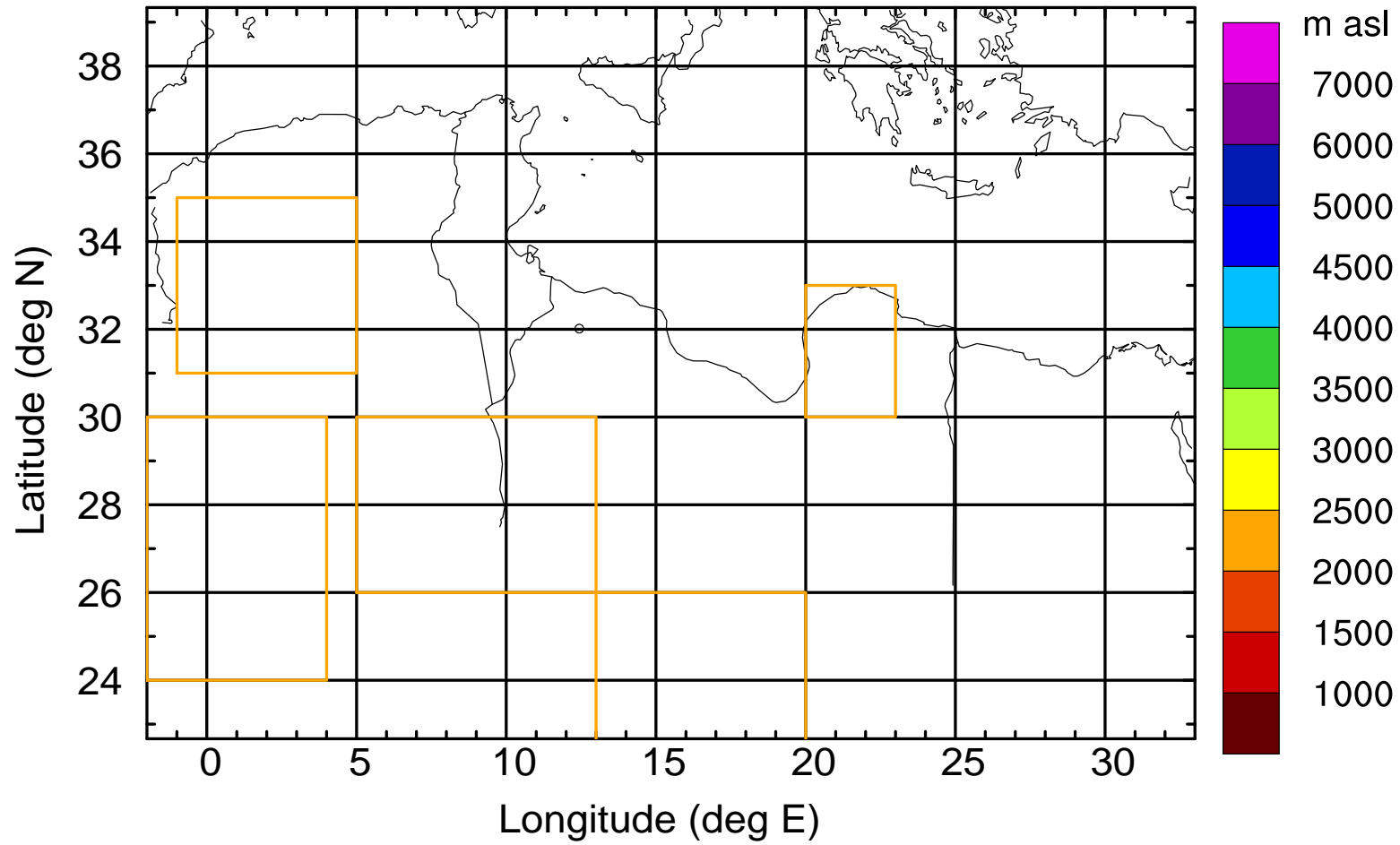
Level #12 of flight 170422a

BWD 20170422/08 -63H = 19/17 UTC



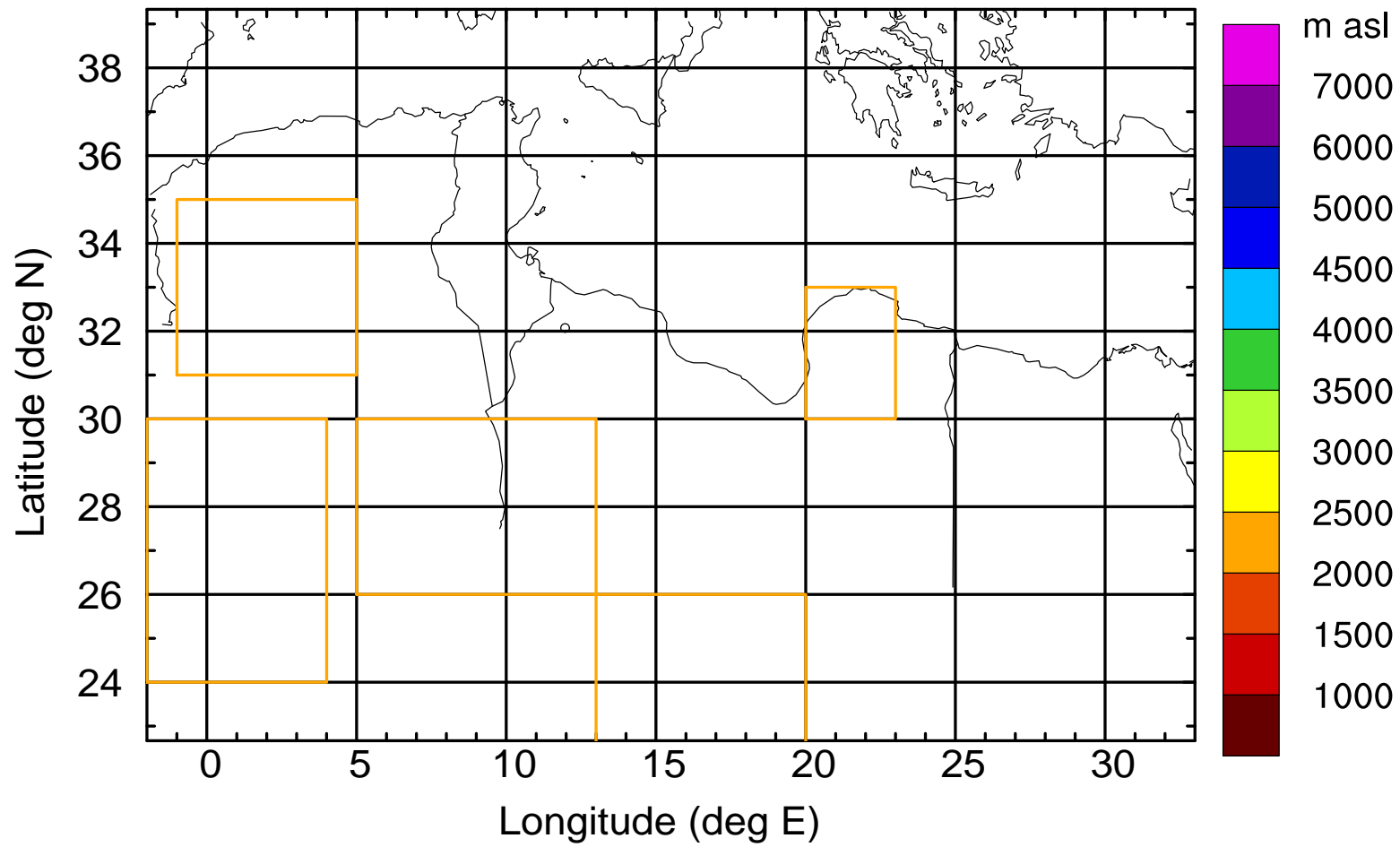
Level #12 of flight 170422a

BWD 20170422/08 -63H = 19/17 UTC



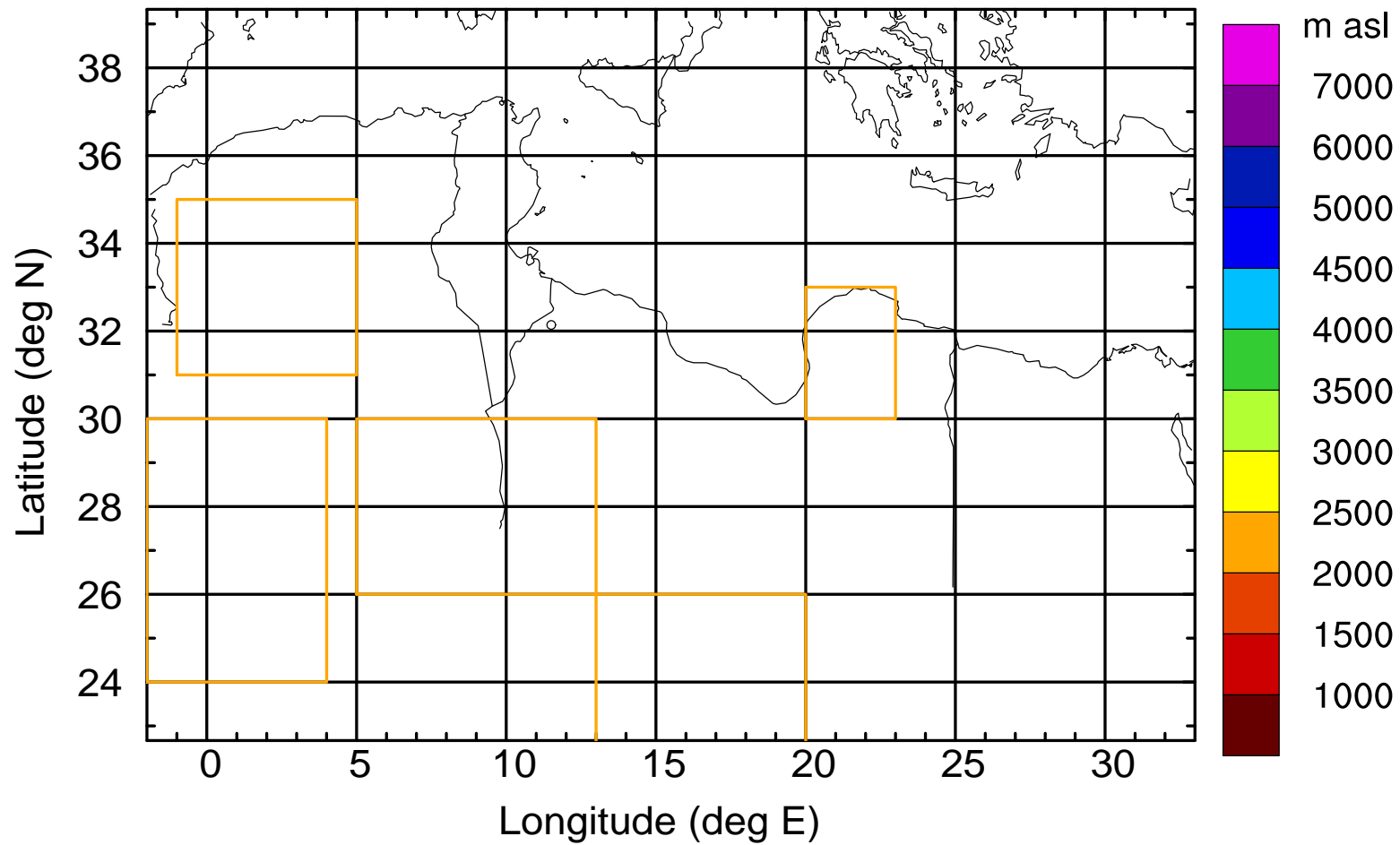
Level #12 of flight 170422a

BWD 20170422/08 -63H = 19/17 UTC



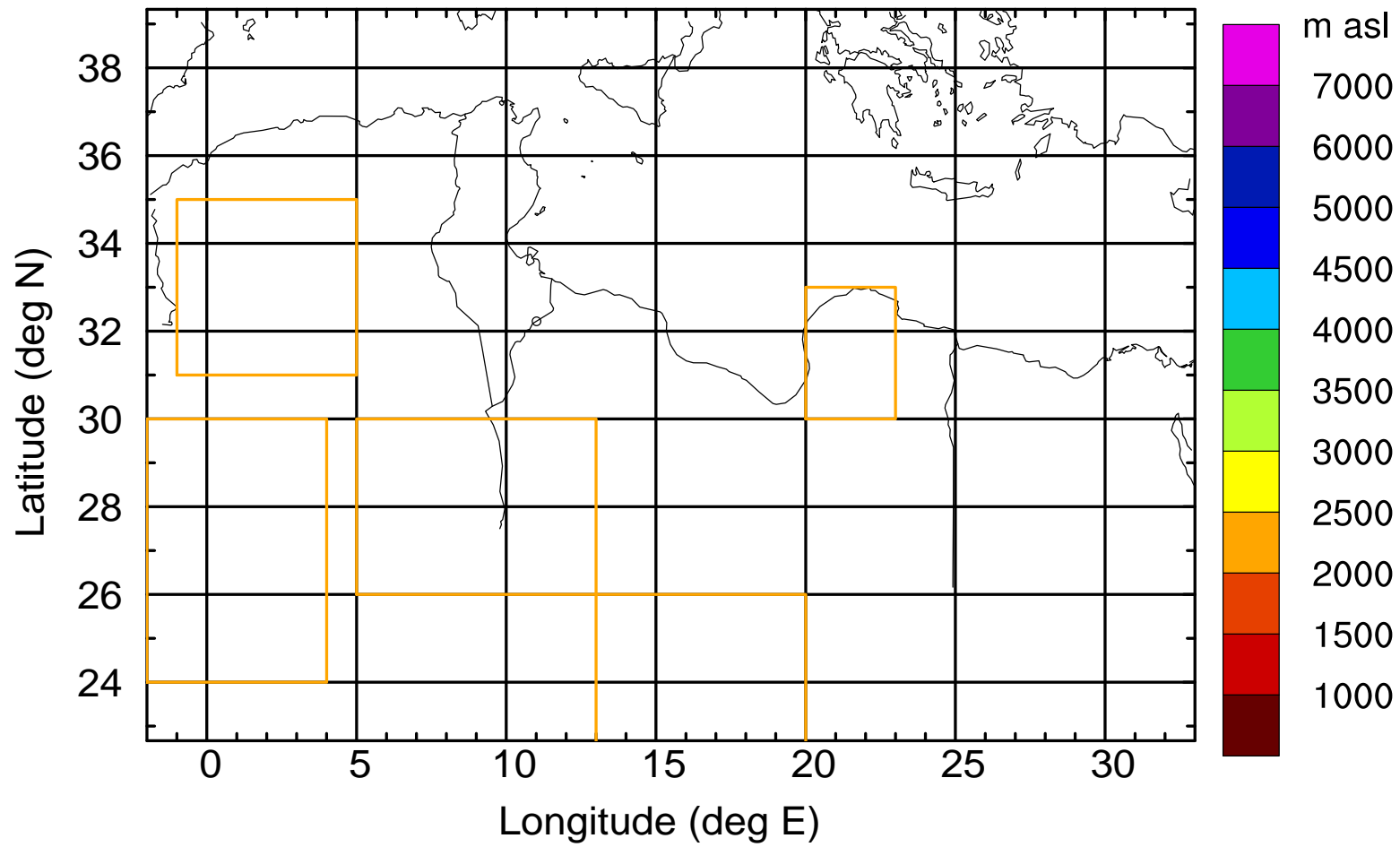
Level #12 of flight 170422a

BWD 20170422/08 -63H = 19/17 UTC



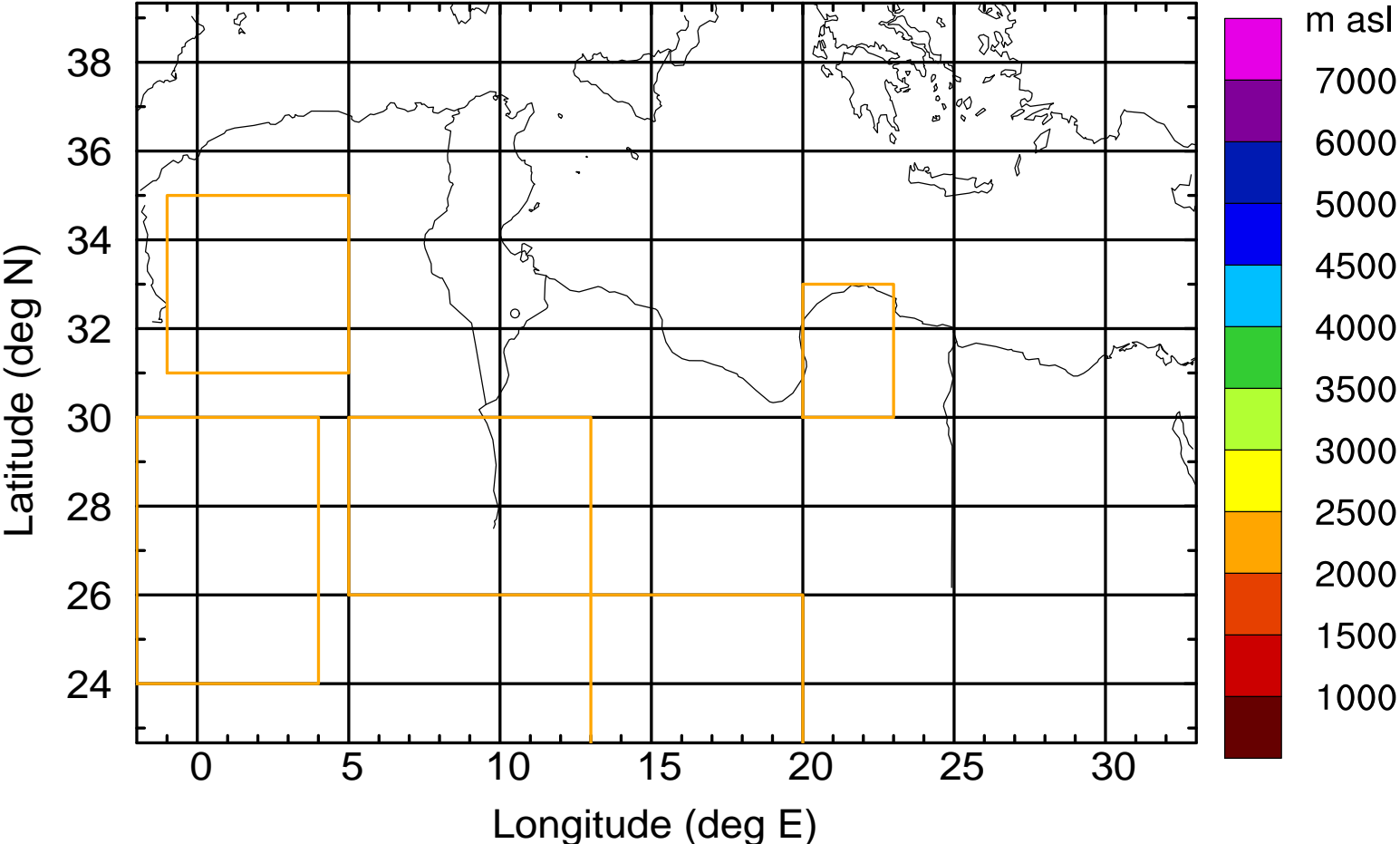
Level #12 of flight 170422a

BWD 20170422/08 -63H = 19/17 UTC



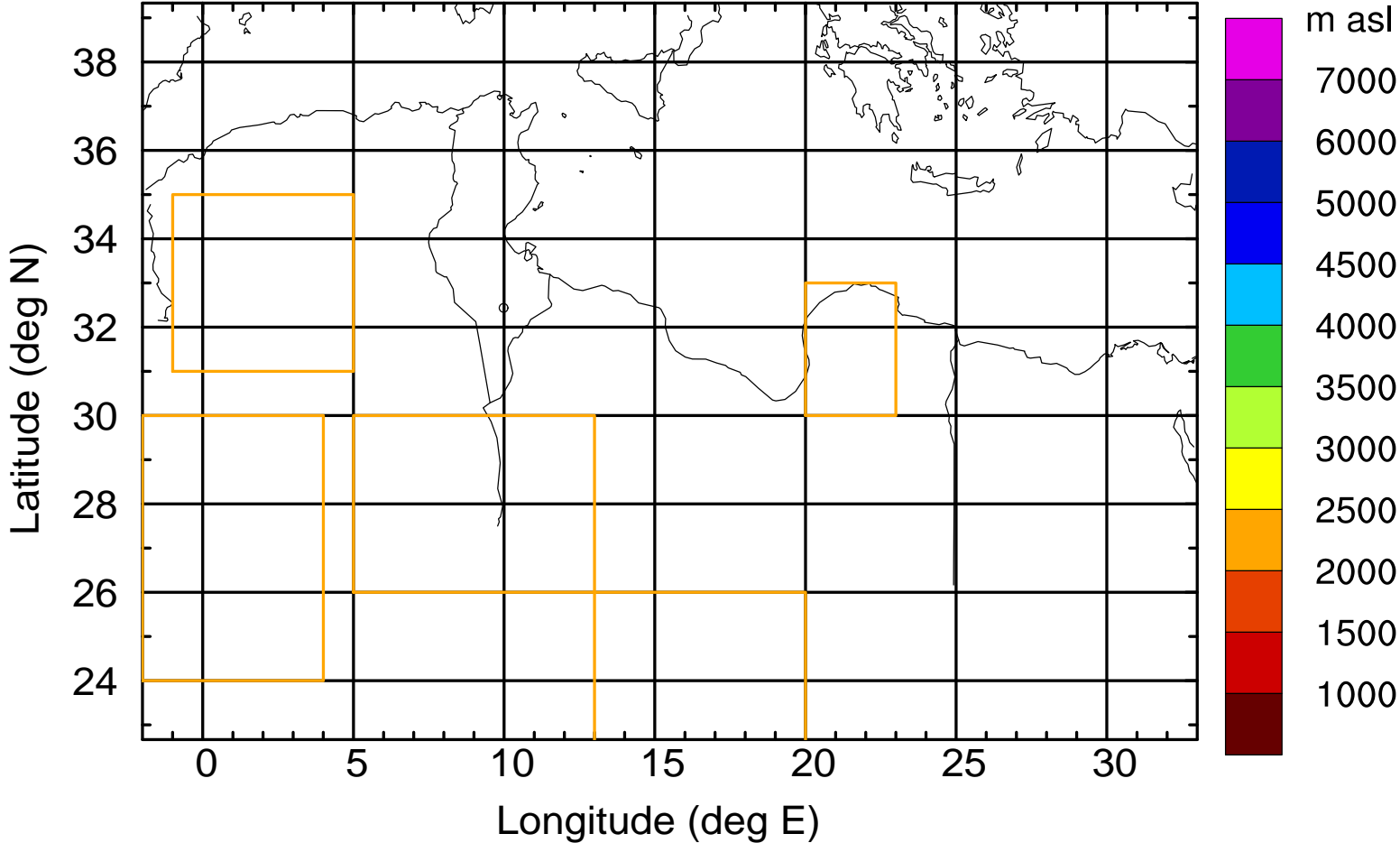
Level #12 of flight 170422a

BWD 20170422/08 -63H = 19/17 UTC



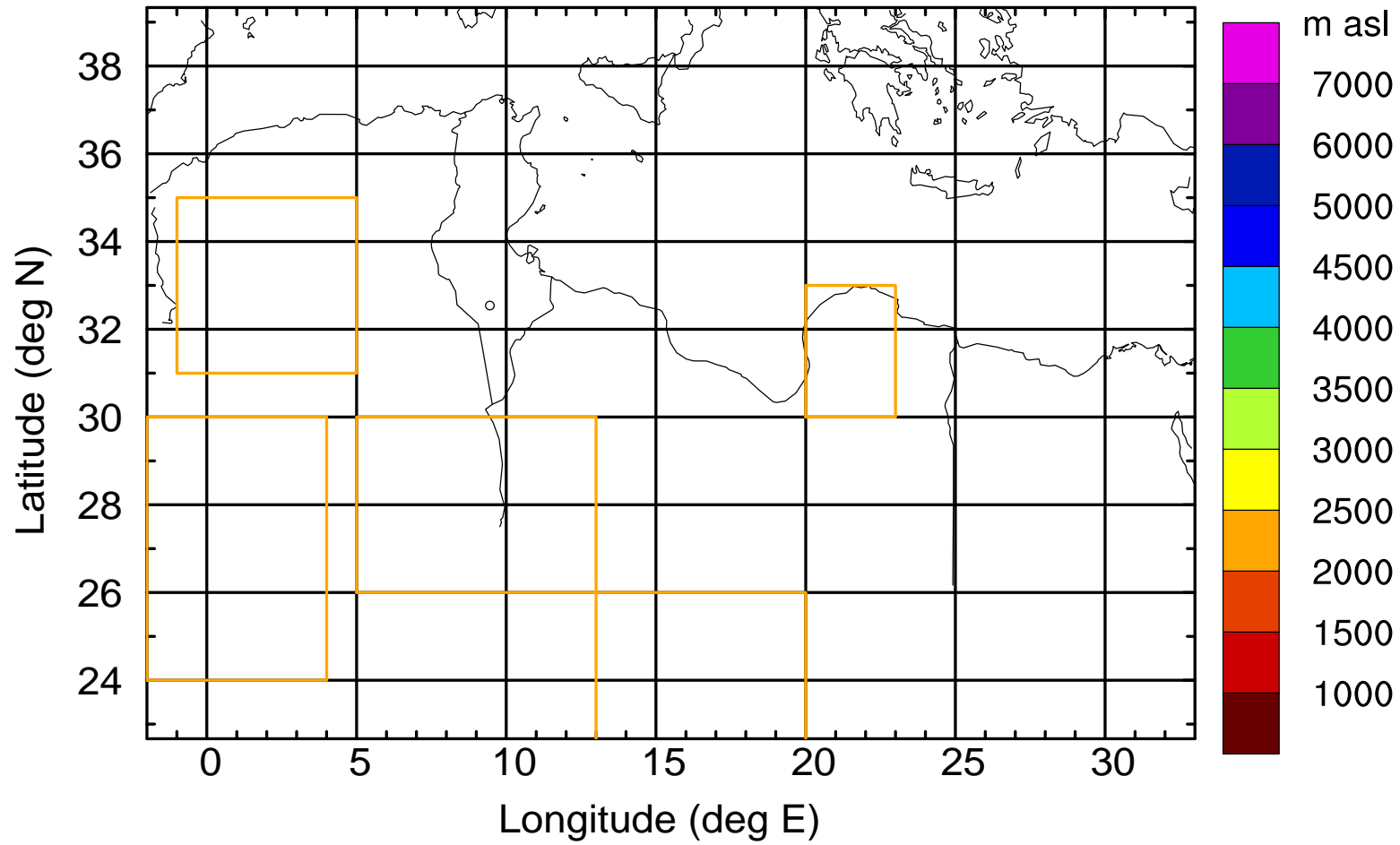
Level #12 of flight 170422a

BWD 20170422/08 -63H = 19/17 UTC



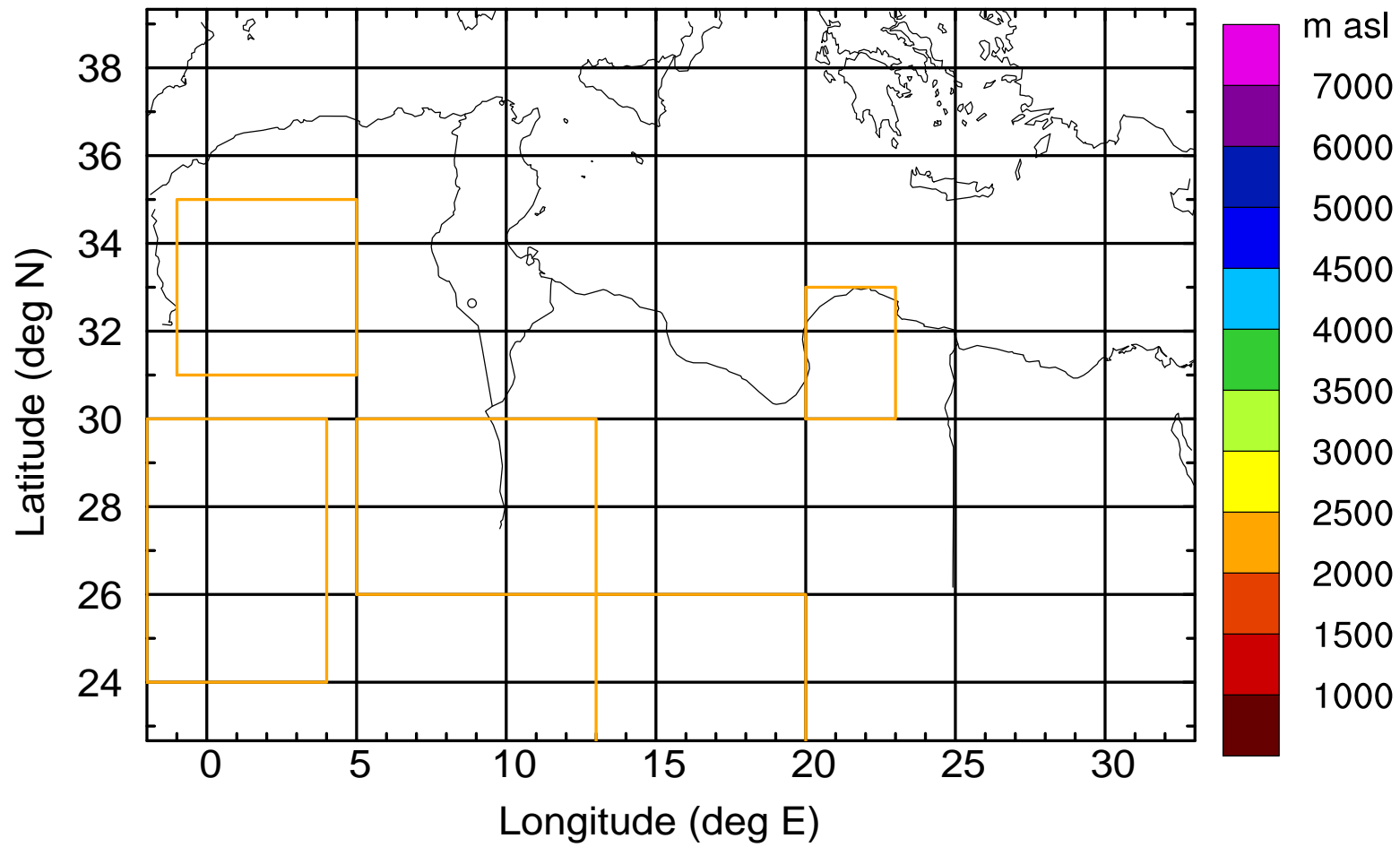
Level #12 of flight 170422a

BWD 20170422/08 -63H = 19/17 UTC



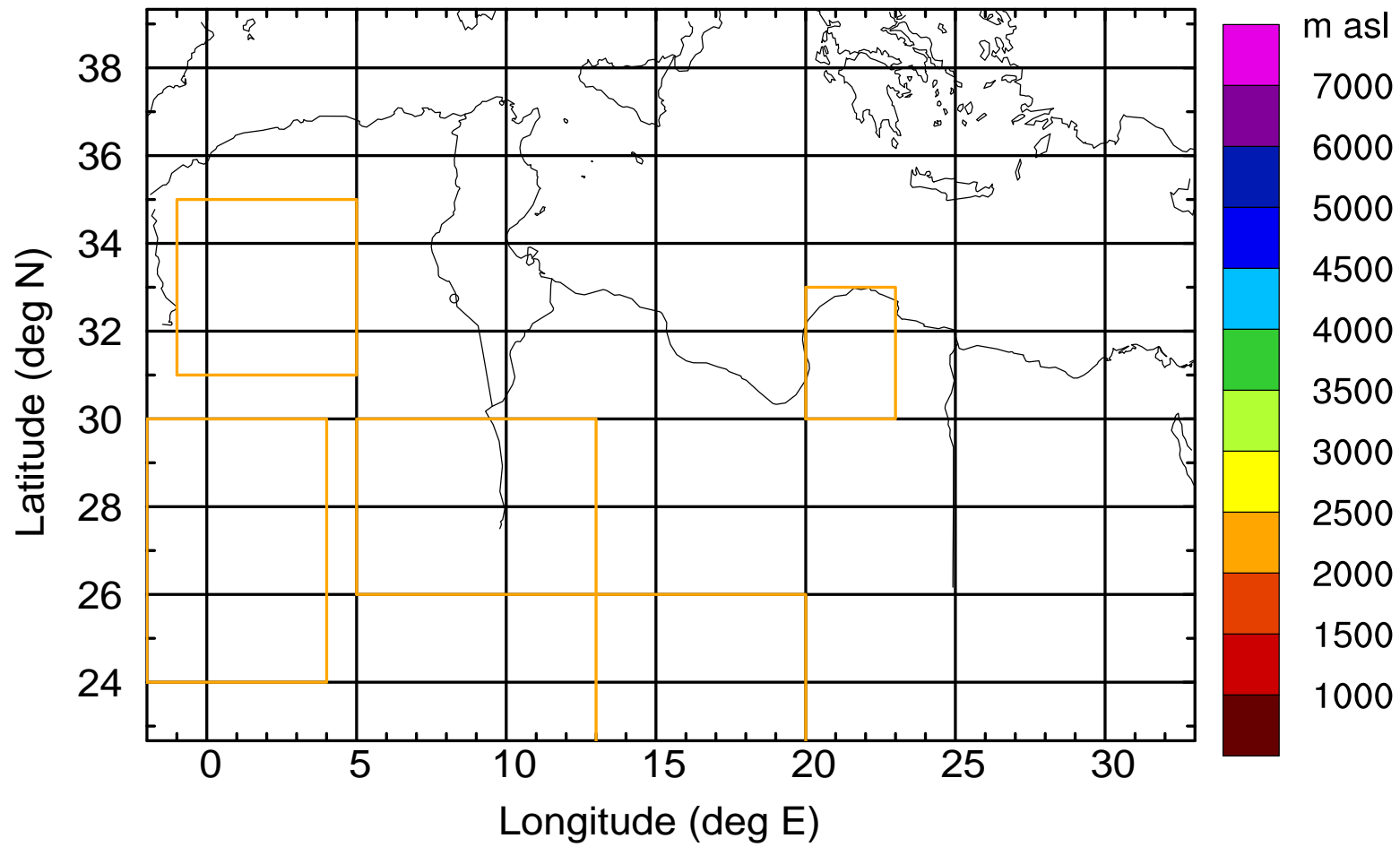
Level #12 of flight 170422a

BWD 20170422/08 -63H = 19/17 UTC



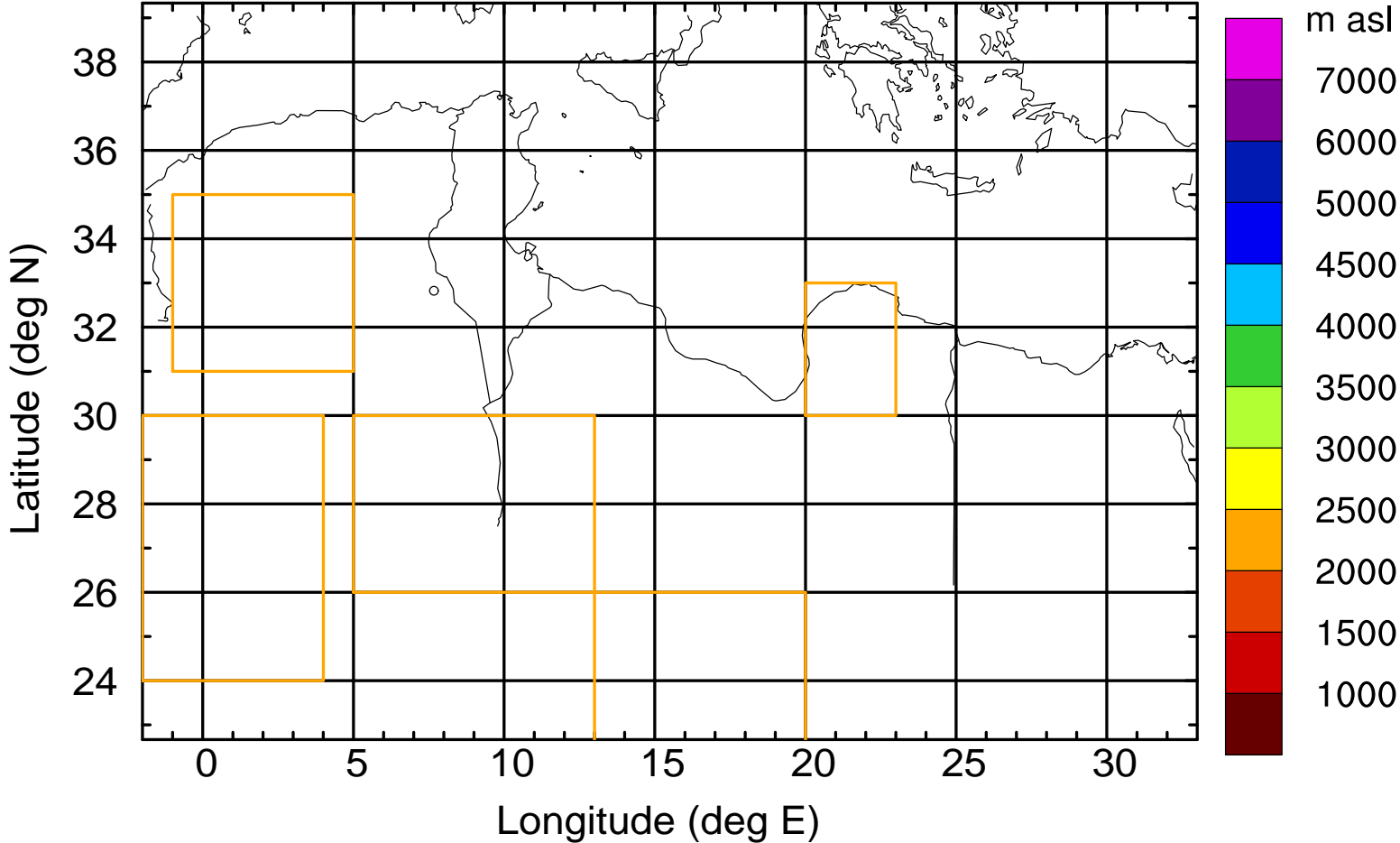
Level #12 of flight 170422a

BWD 20170422/08 -63H = 19/17 UTC



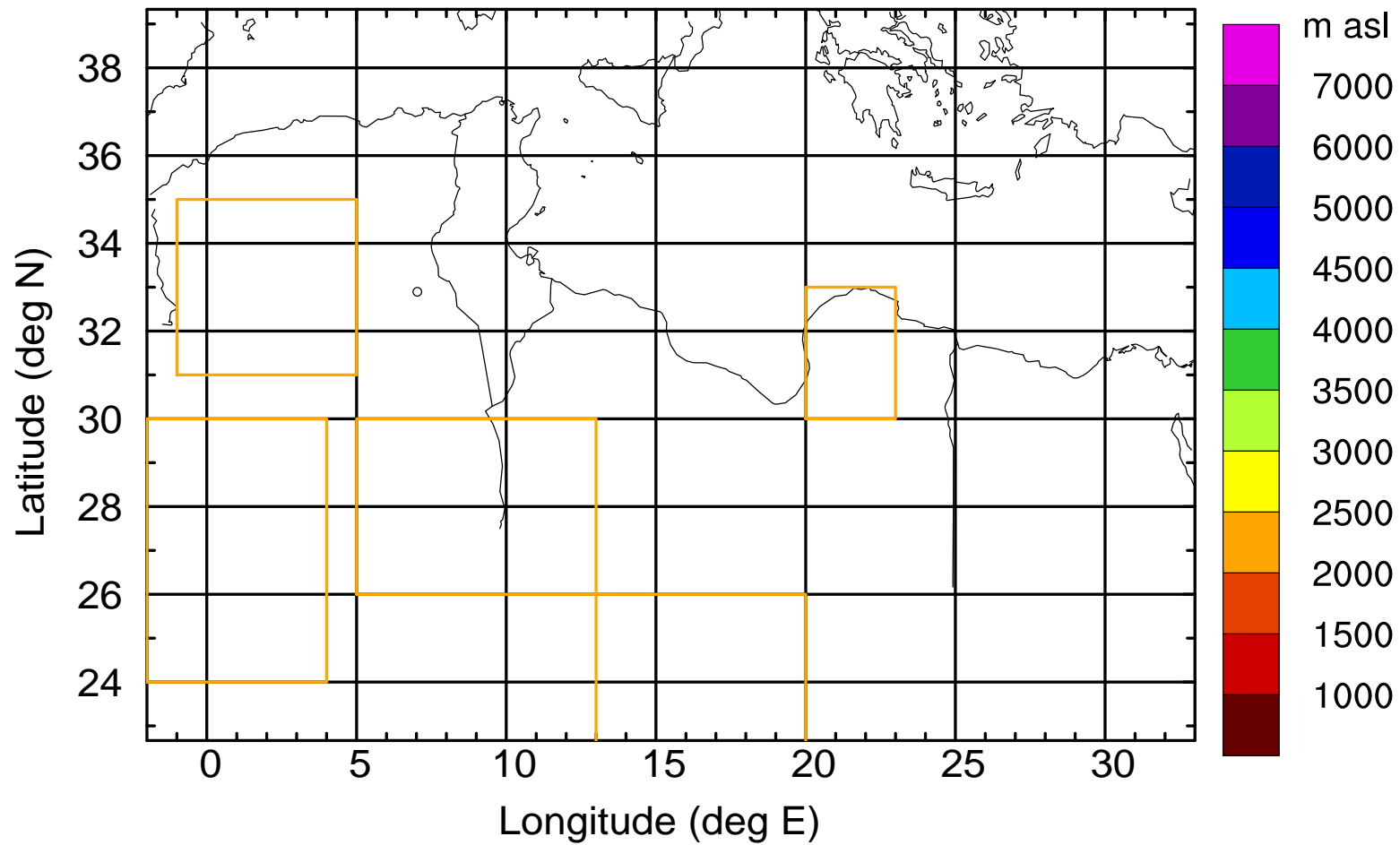
Level #12 of flight 170422a

BWD 20170422/08 -63H = 19/17 UTC



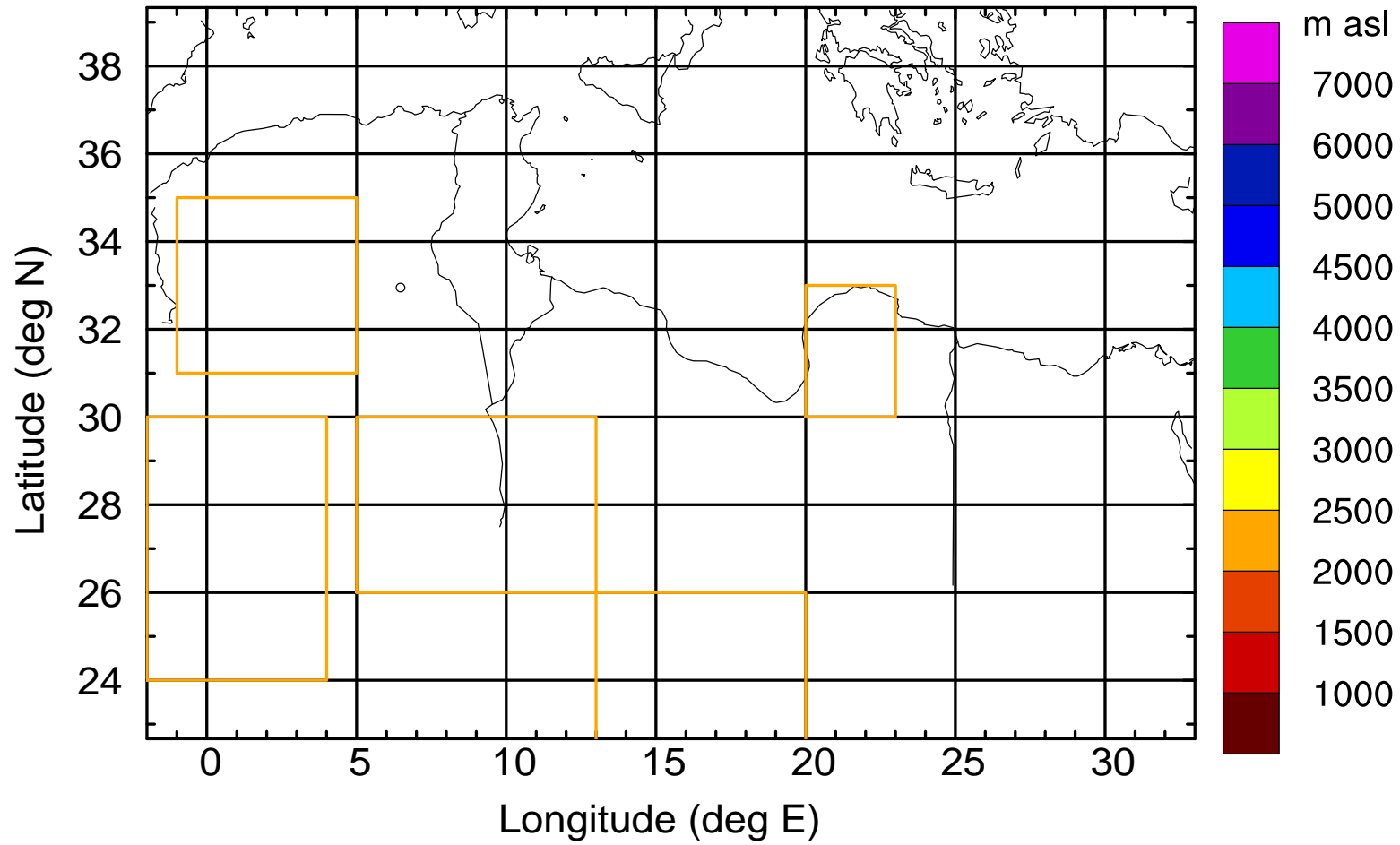
Level #12 of flight 170422a

BWD 20170422/08 -63H = 19/17 UTC



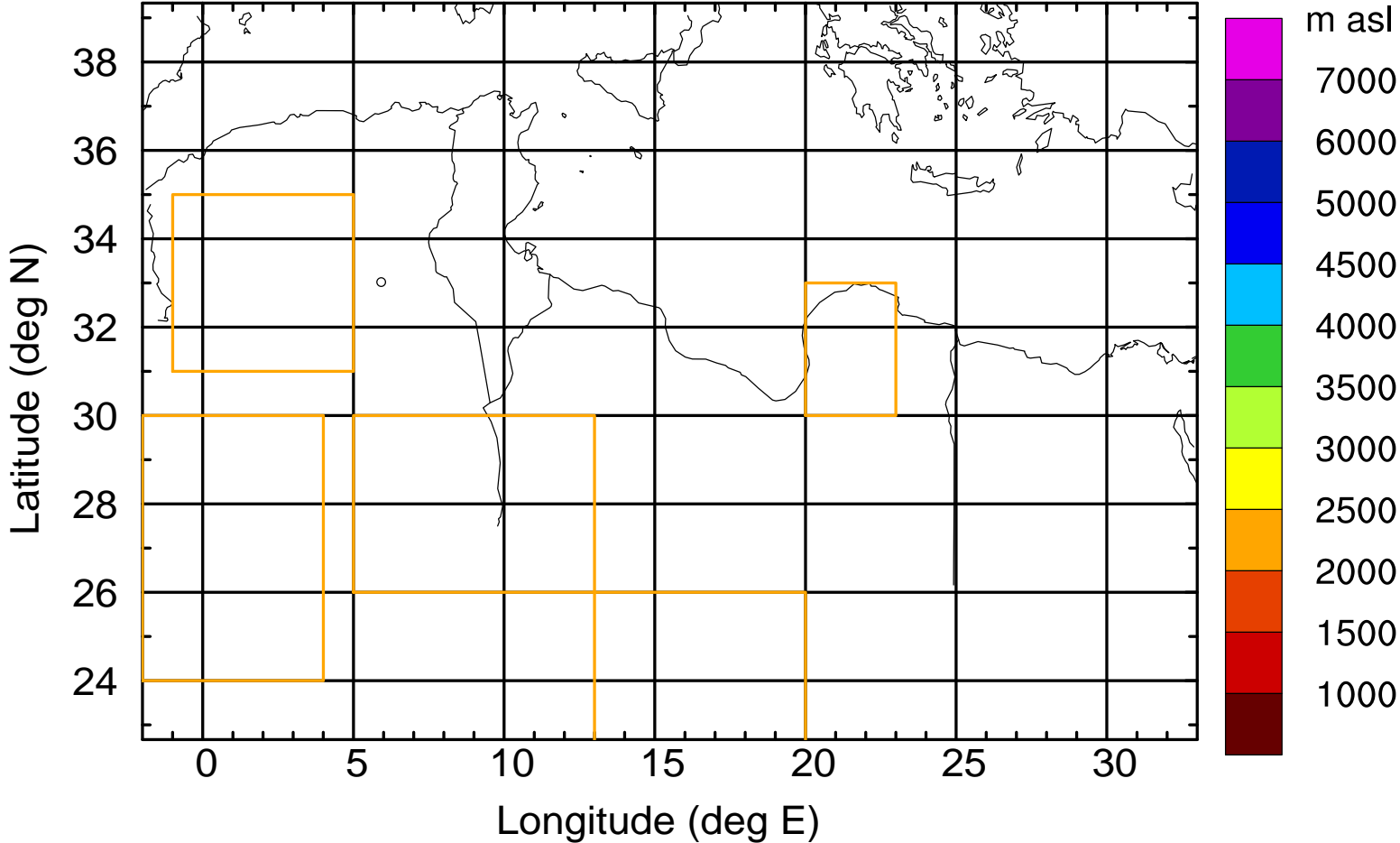
Level #12 of flight 170422a

BWD 20170422/08 -63H = 19/17 UTC



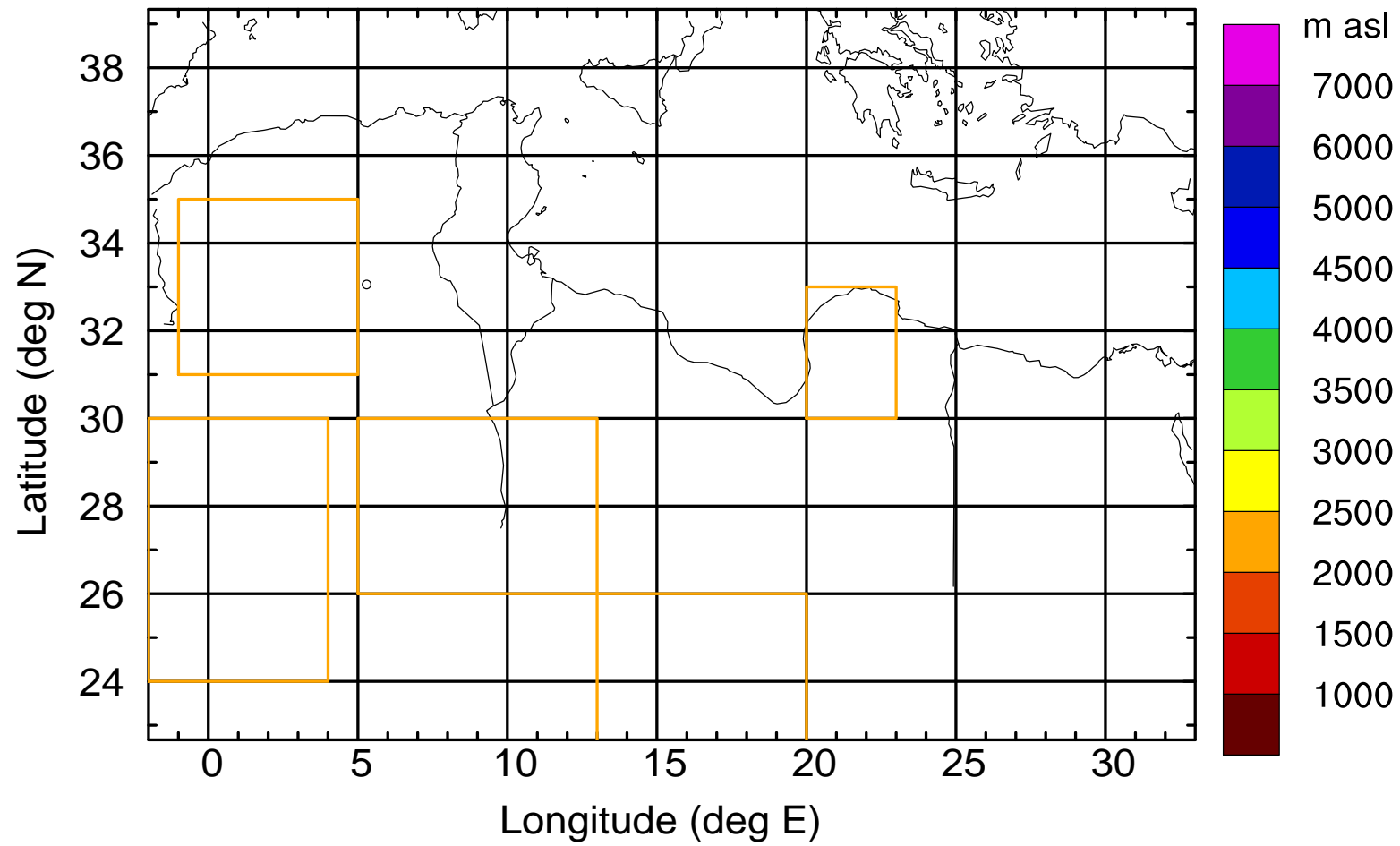
Level #12 of flight 170422a

BWD 20170422/08 -63H = 19/17 UTC



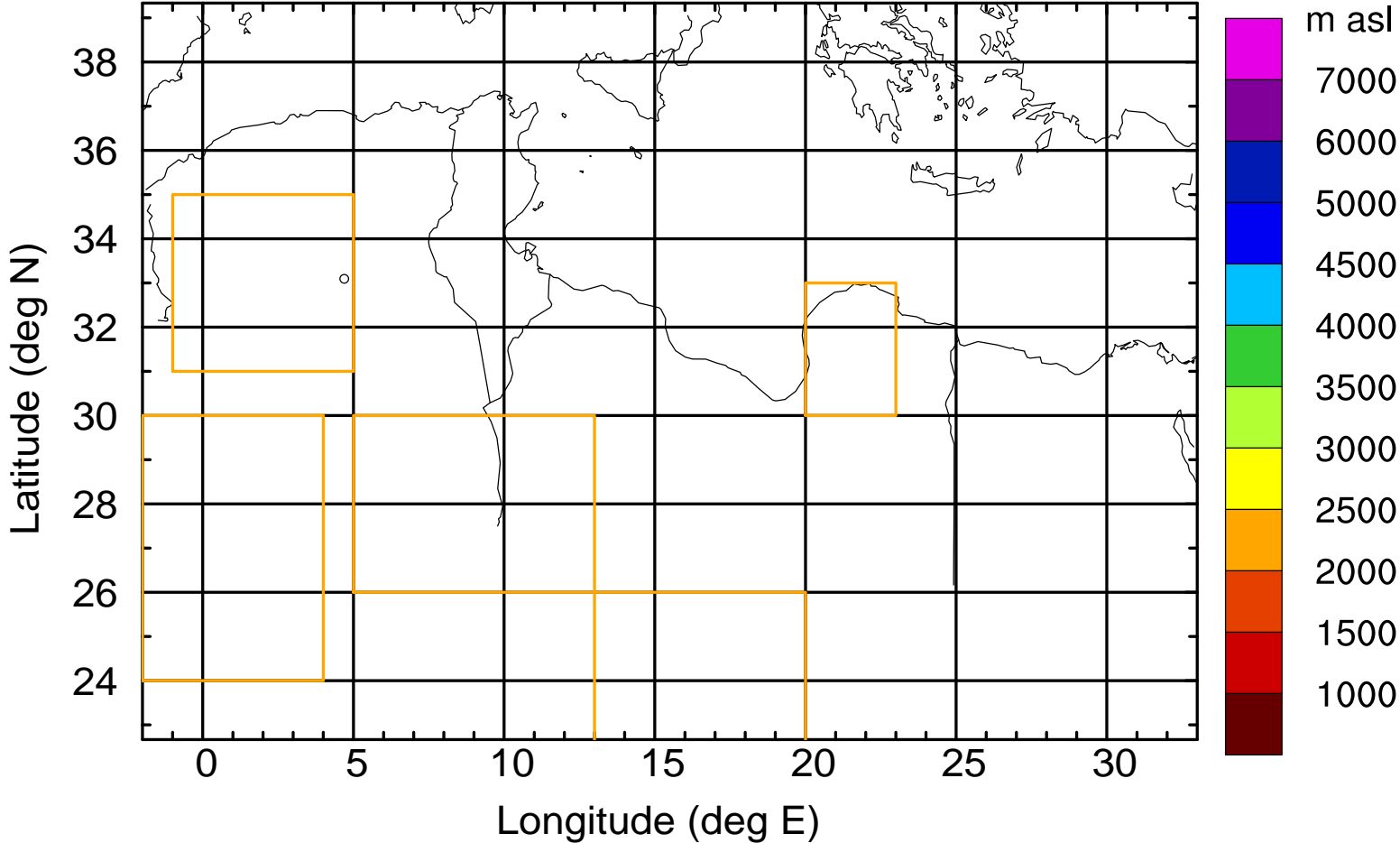
Level #12 of flight 170422a

BWD 20170422/08 -63H = 19/17 UTC



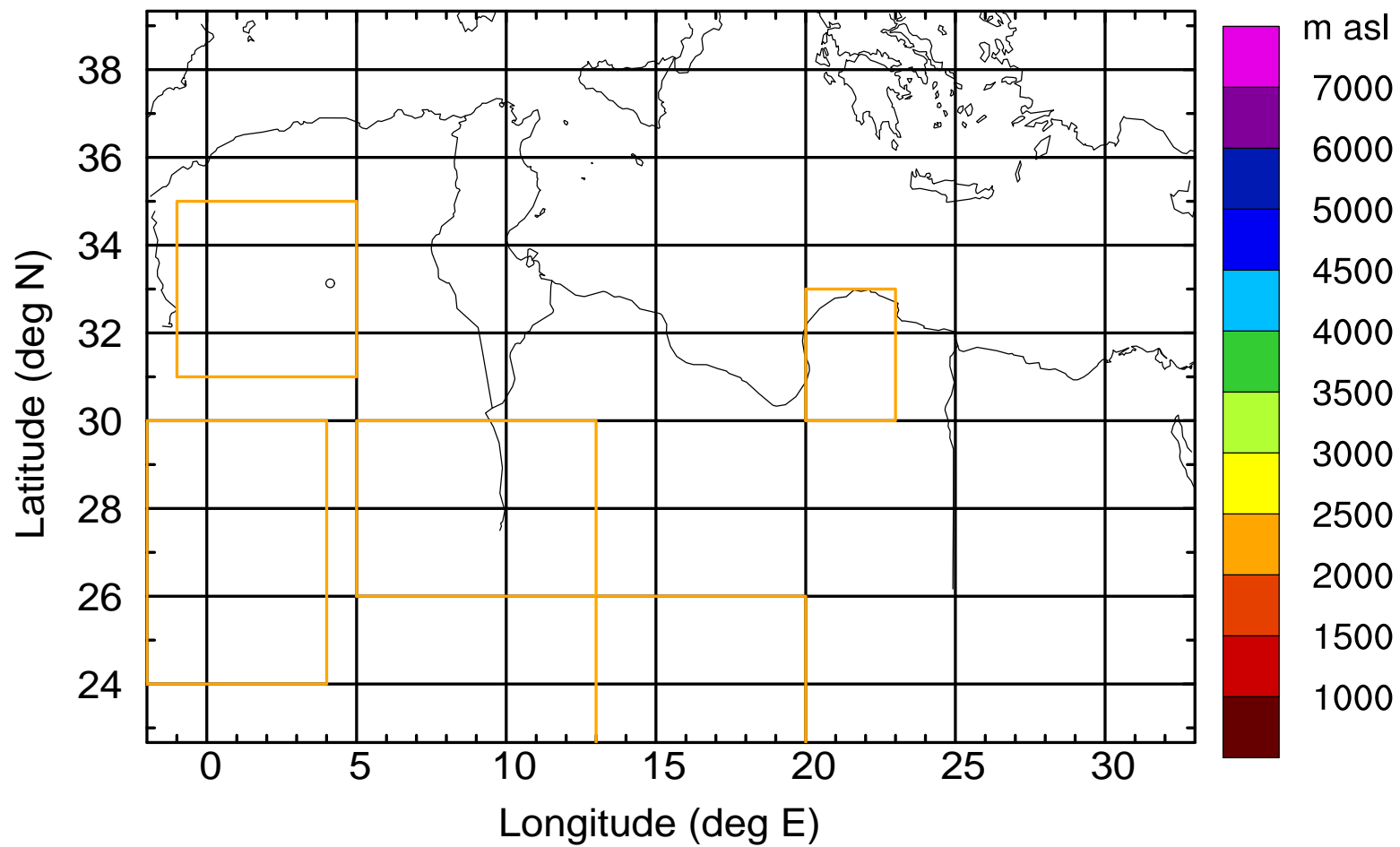
Level #12 of flight 170422a

BWD 20170422/08 -63H = 19/17 UTC



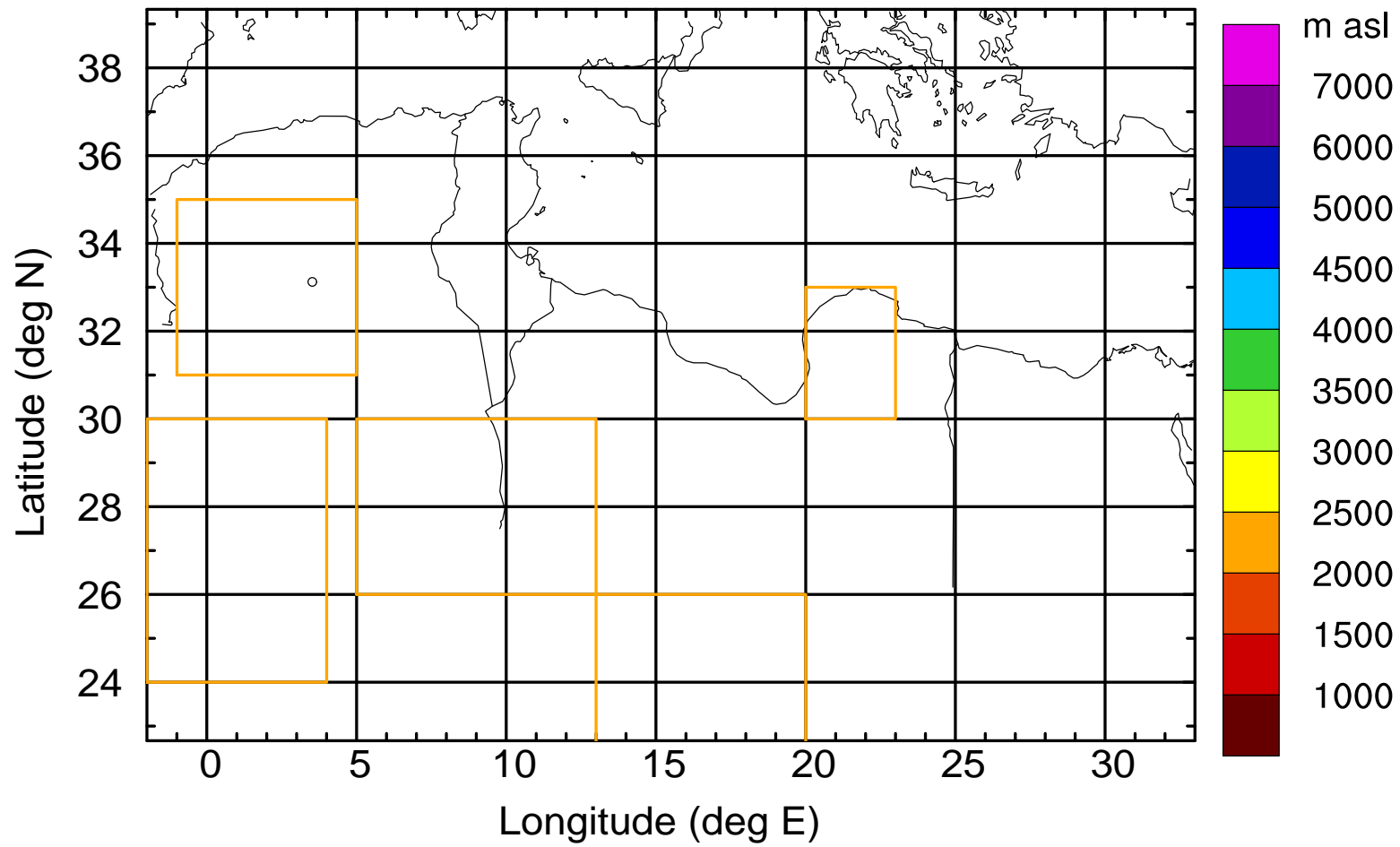
Level #12 of flight 170422a

BWD 20170422/08 -63H = 19/17 UTC



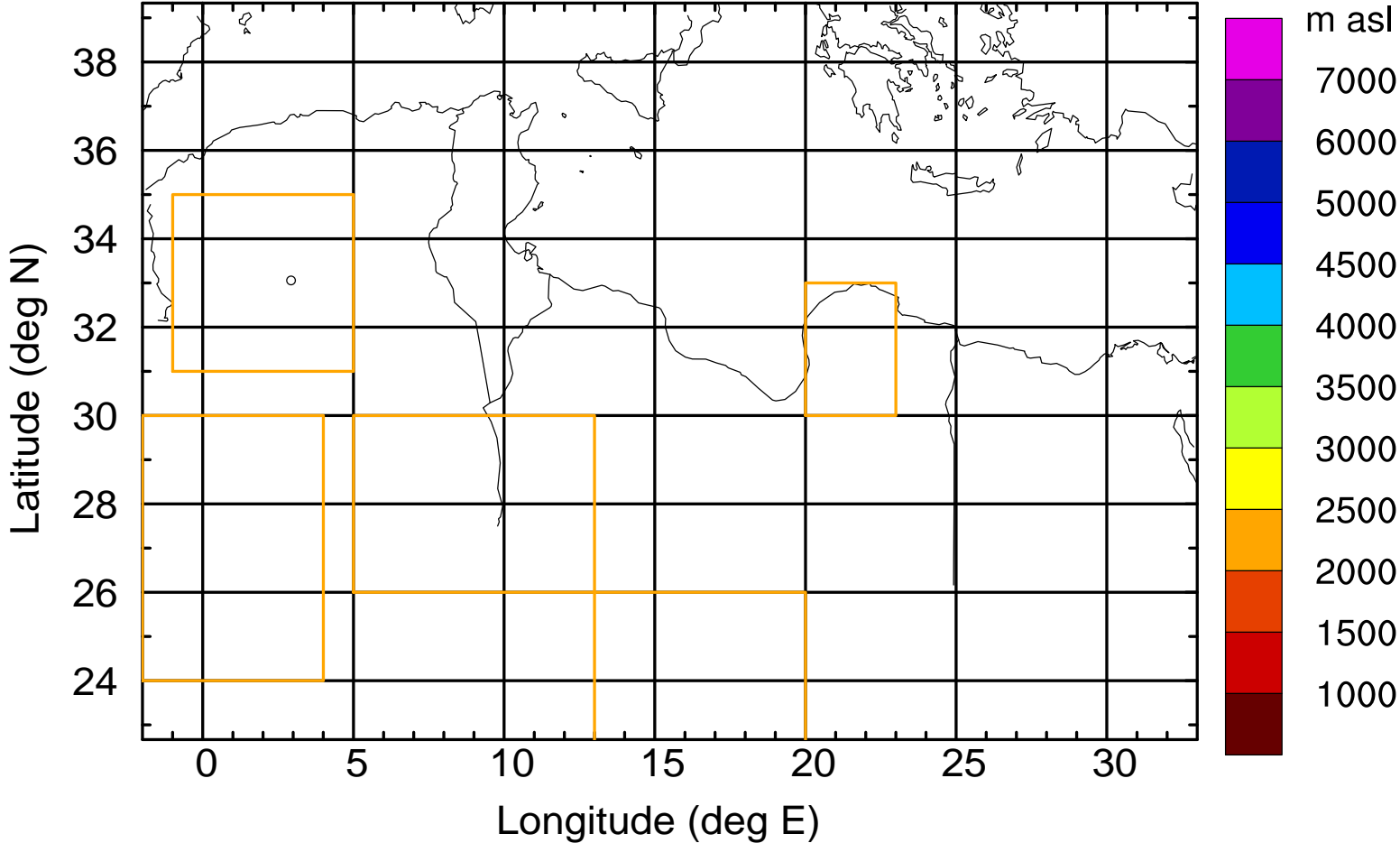
Level #12 of flight 170422a

BWD 20170422/08 -63H = 19/17 UTC



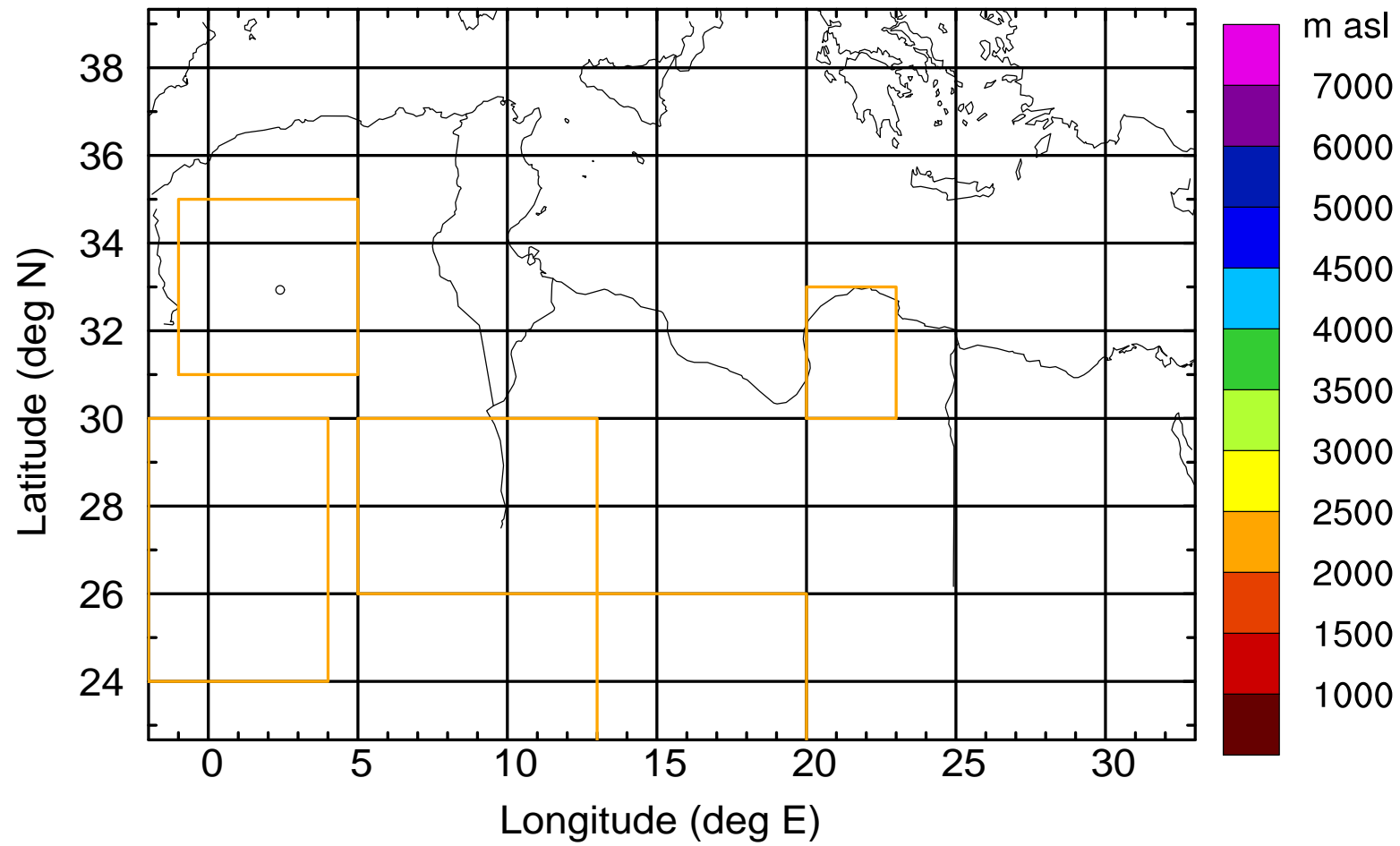
Level #12 of flight 170422a

BWD 20170422/08 -63H = 19/17 UTC



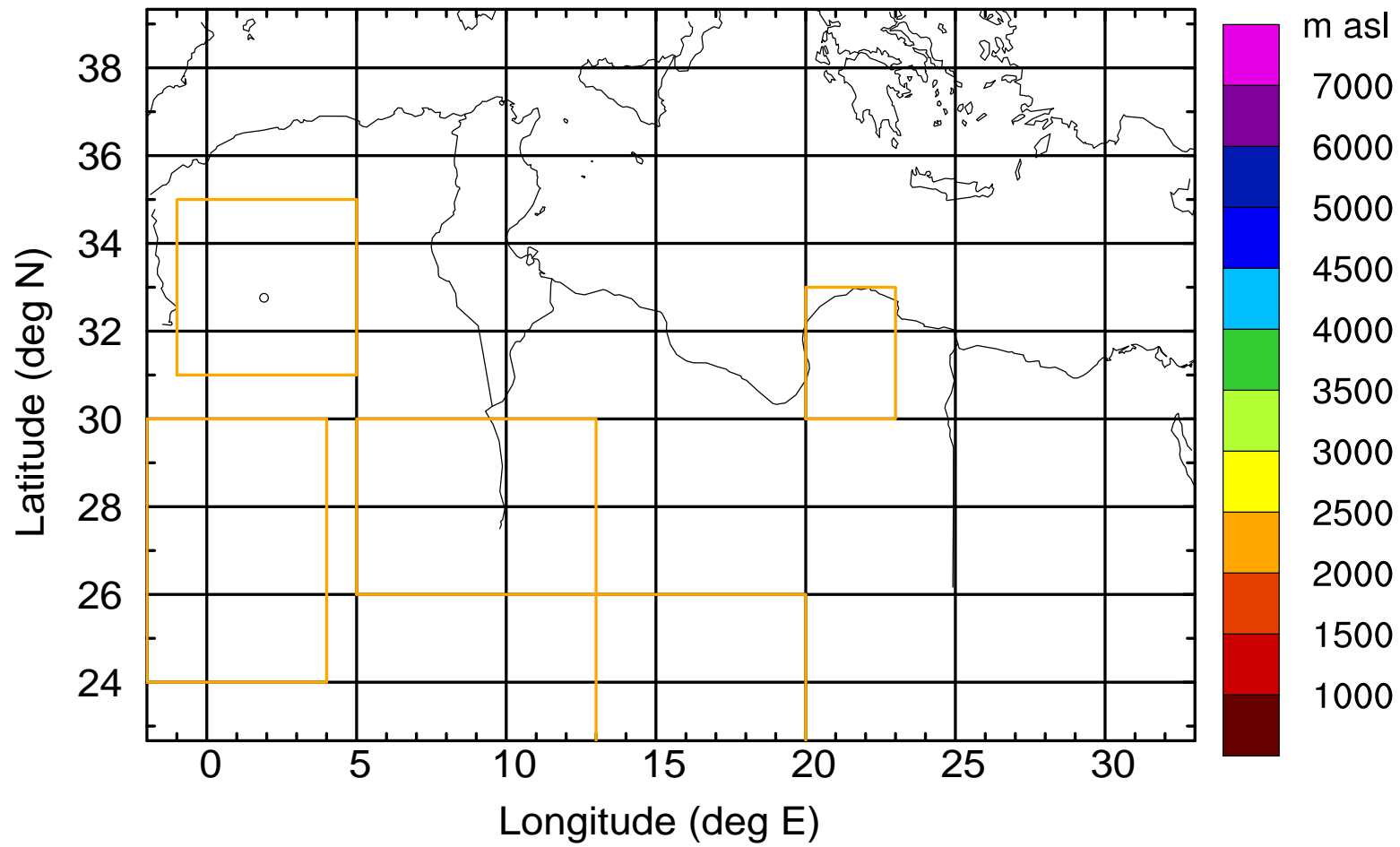
Level #12 of flight 170422a

BWD 20170422/08 -63H = 19/17 UTC



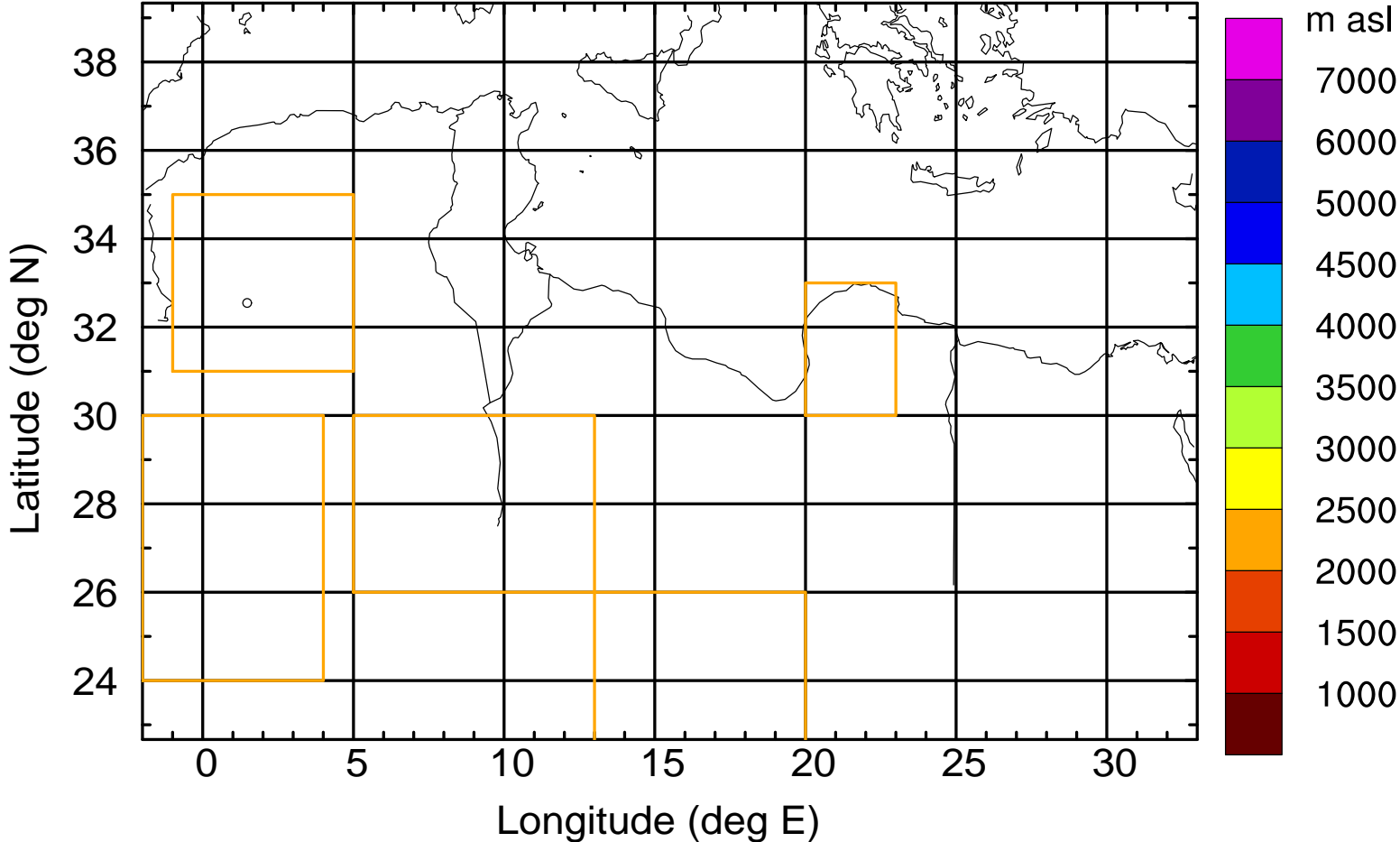
Level #12 of flight 170422a

BWD 20170422/08 -63H = 19/17 UTC



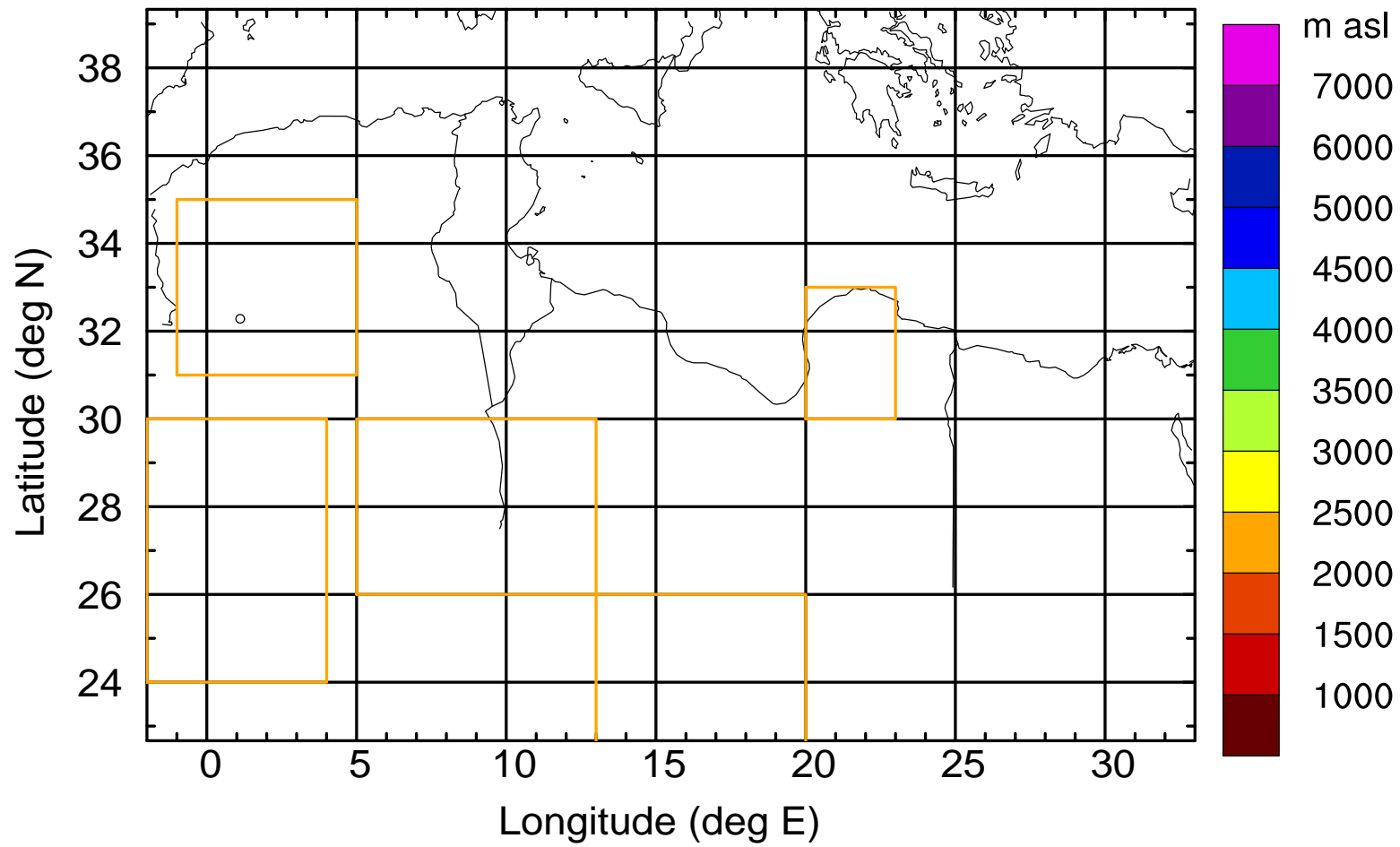
Level #12 of flight 170422a

BWD 20170422/08 -63H = 19/17 UTC



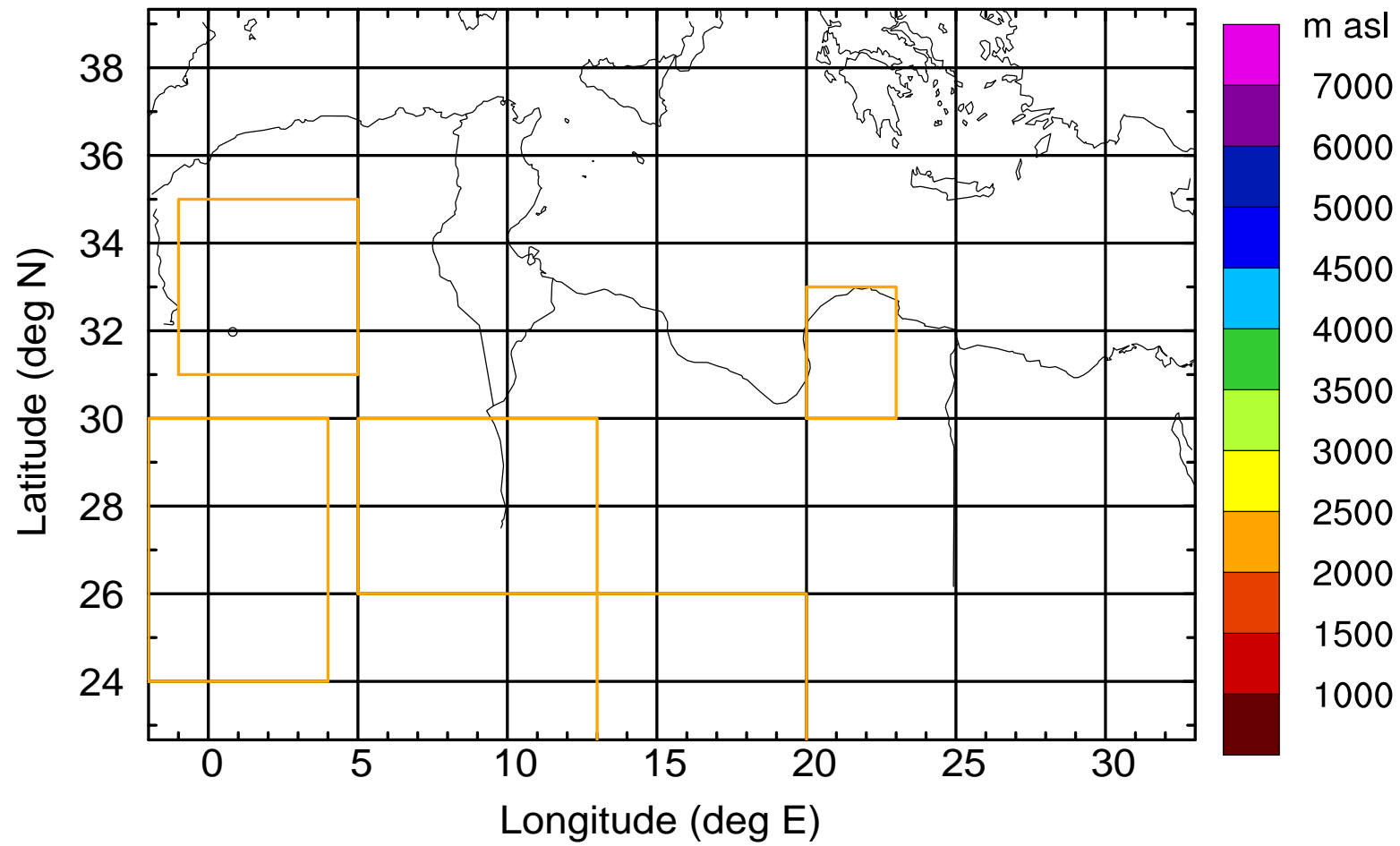
Level #12 of flight 170422a

BWD 20170422/08 -63H = 19/17 UTC



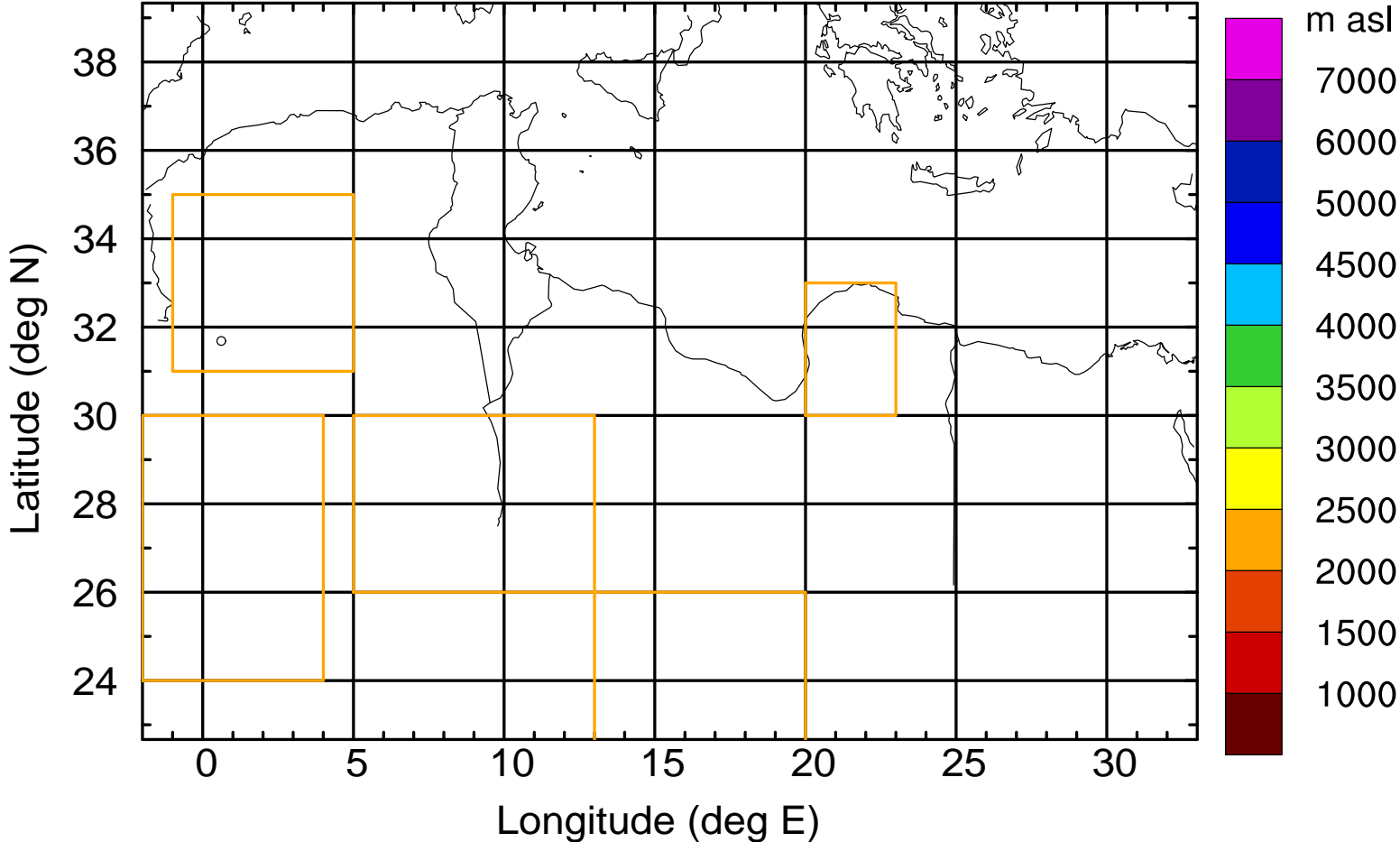
Level #12 of flight 170422a

BWD 20170422/08 -63H = 19/17 UTC



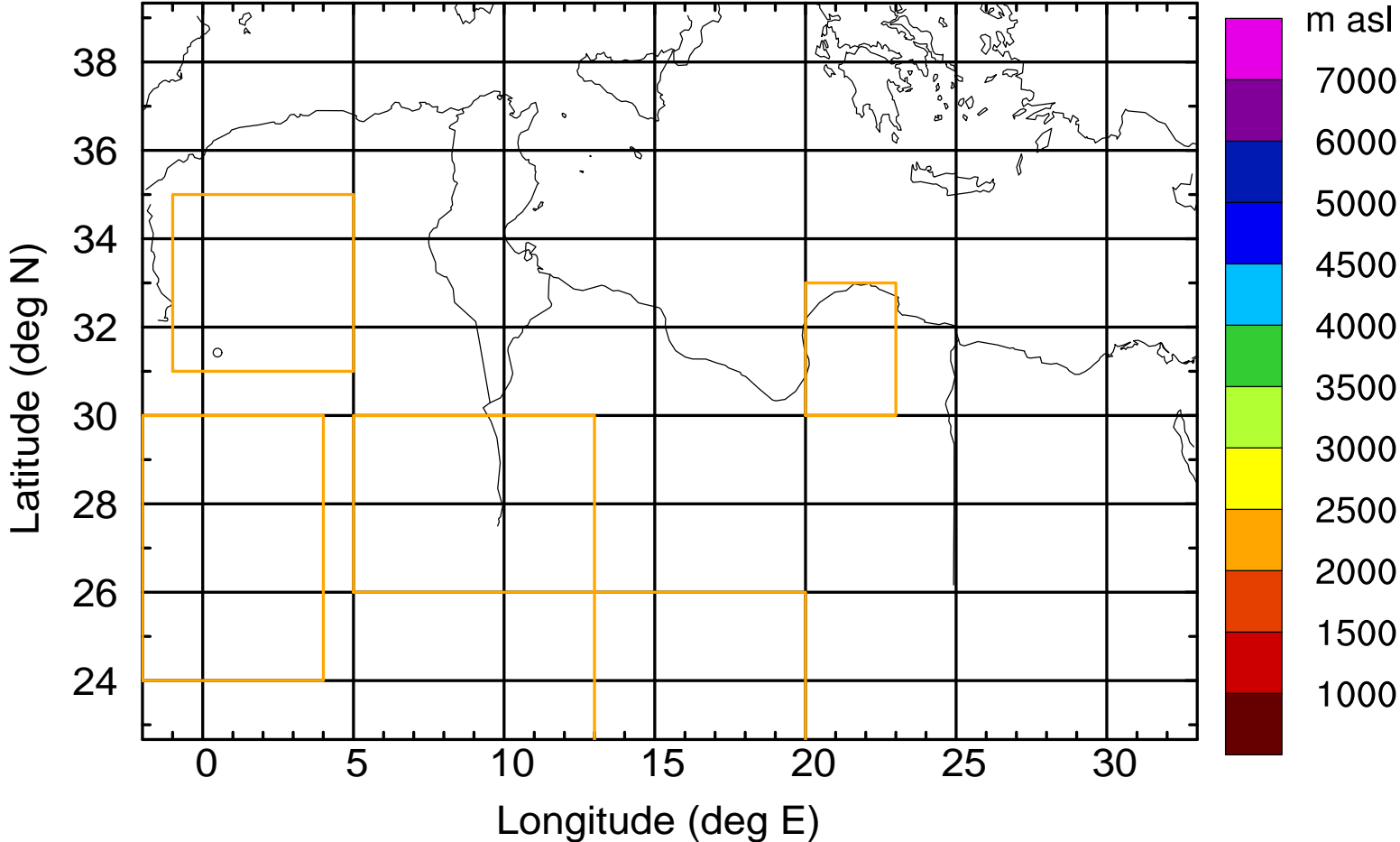
Level #12 of flight 170422a

BWD 20170422/08 -63H = 19/17 UTC



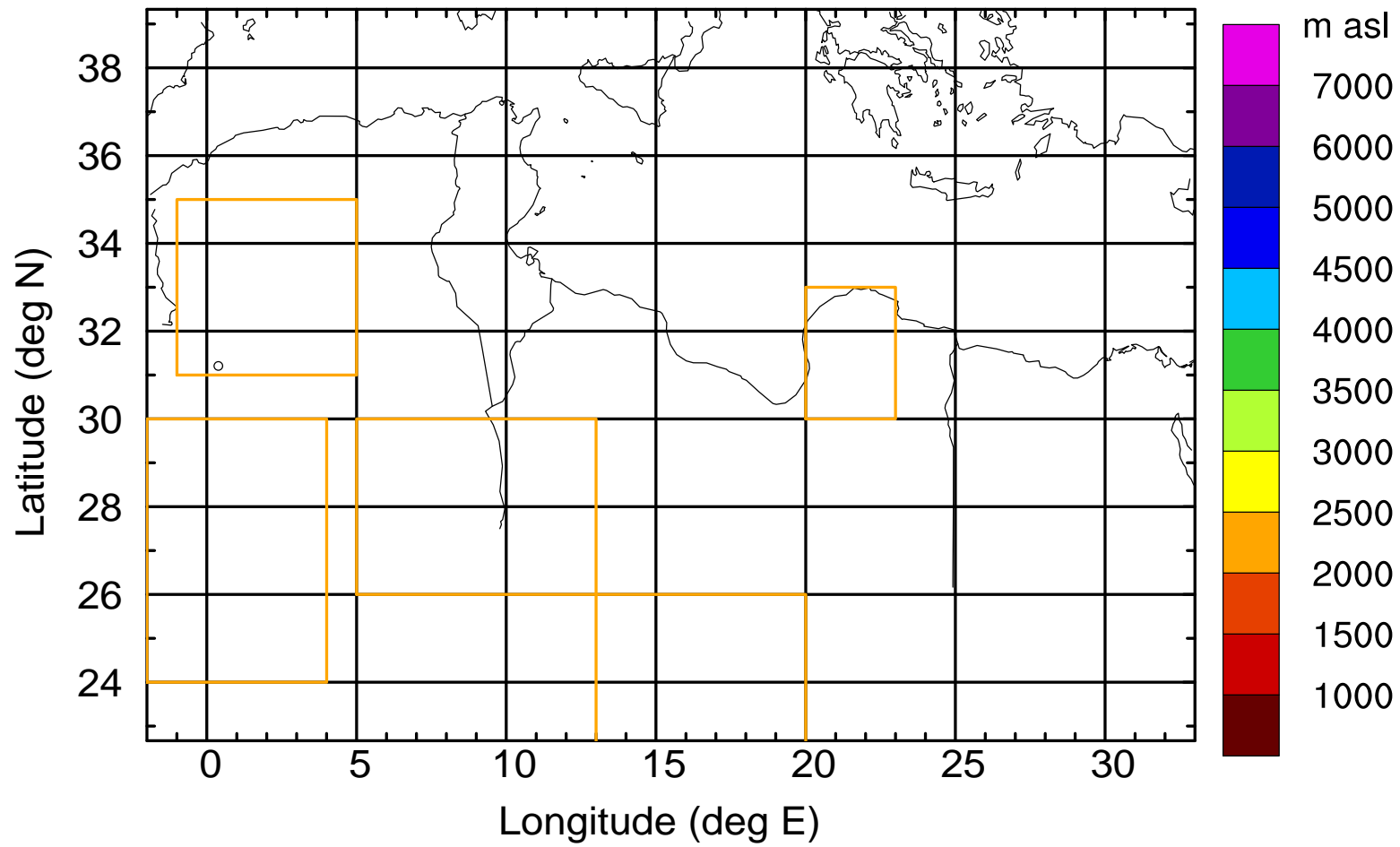
Level #12 of flight 170422a

BWD 20170422/08 -63H = 19/17 UTC



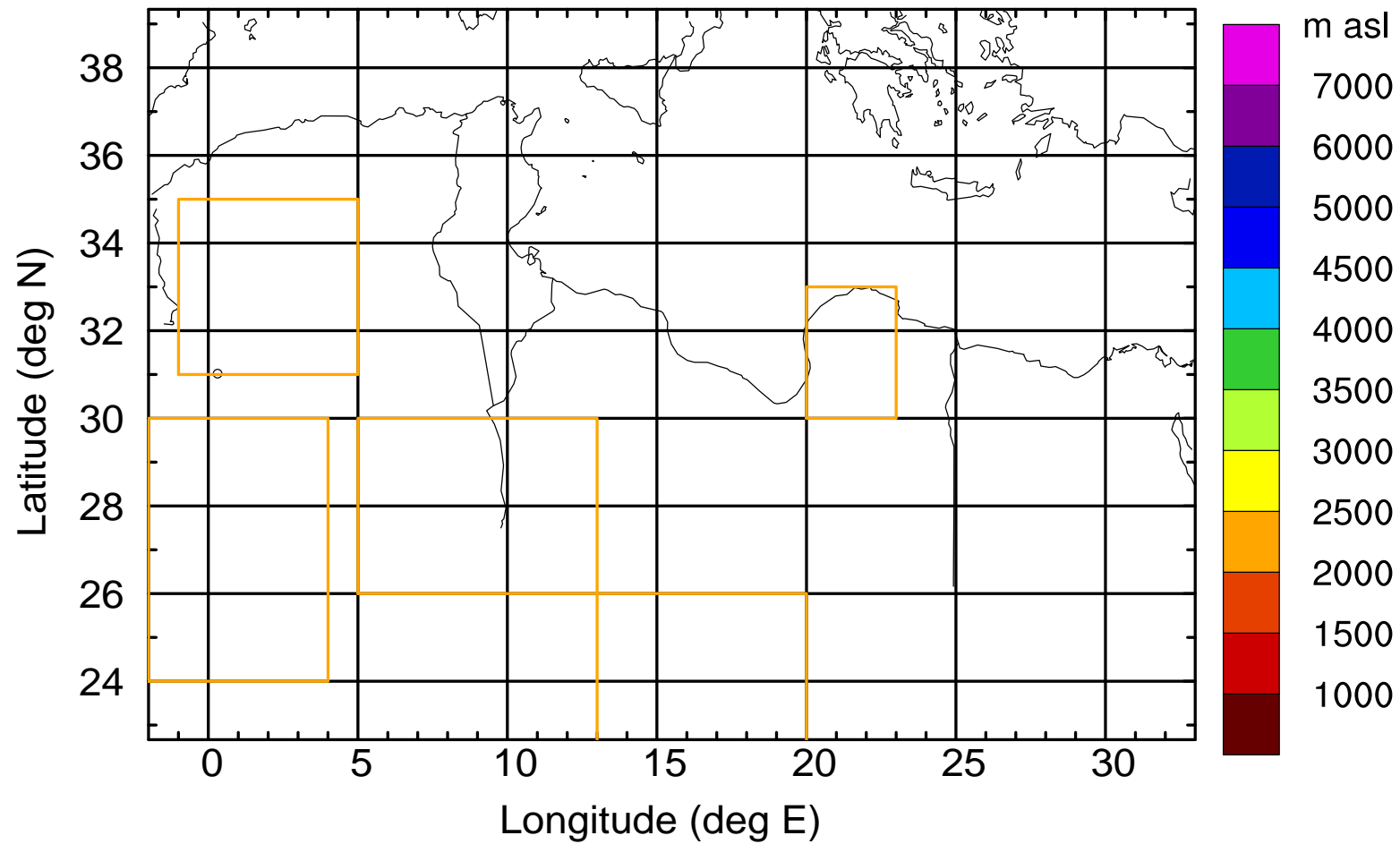
Level #12 of flight 170422a

BWD 20170422/08 -63H = 19/17 UTC



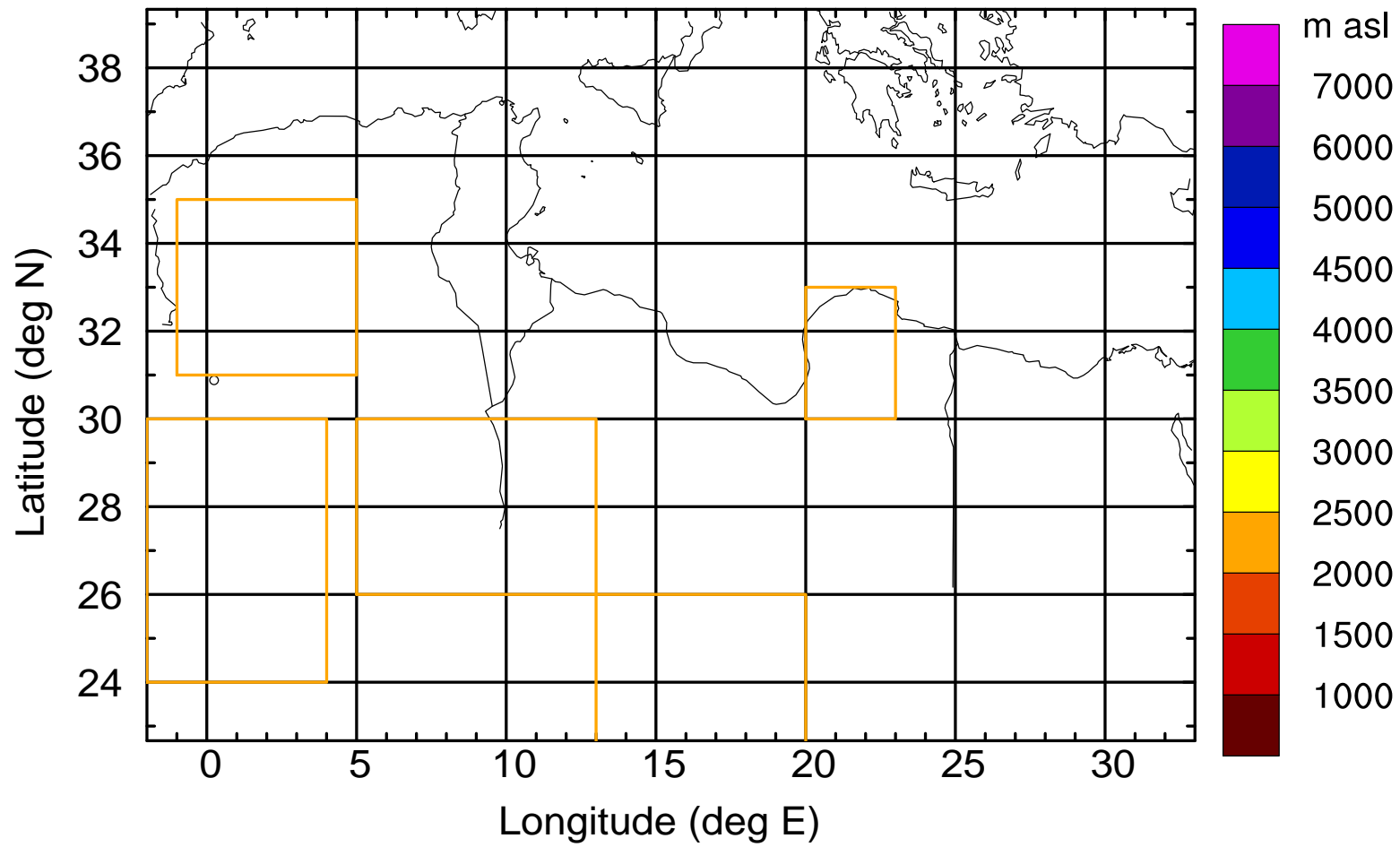
Level #12 of flight 170422a

BWD 20170422/08 -63H = 19/17 UTC



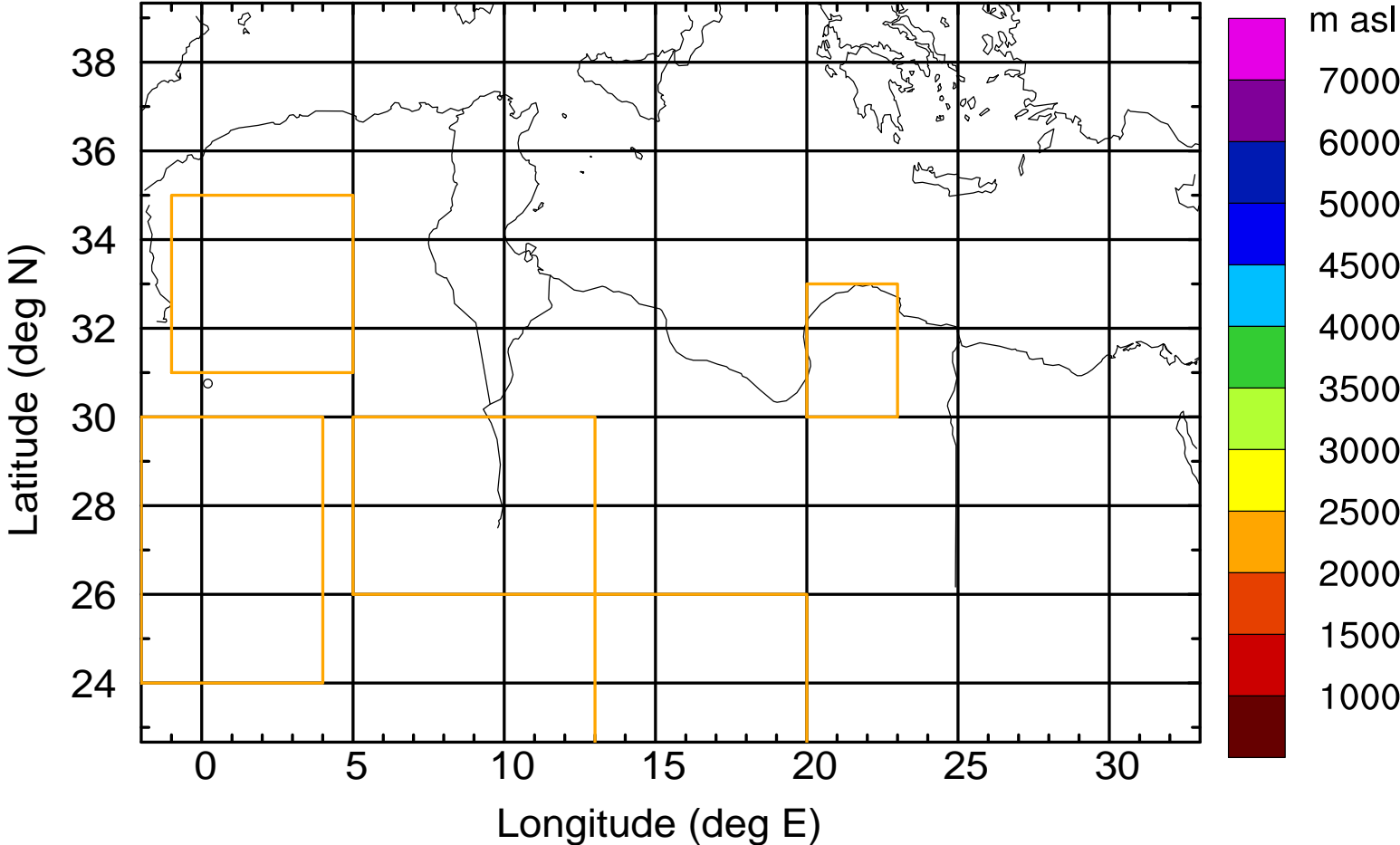
Level #12 of flight 170422a

BWD 20170422/08 -63H = 19/17 UTC



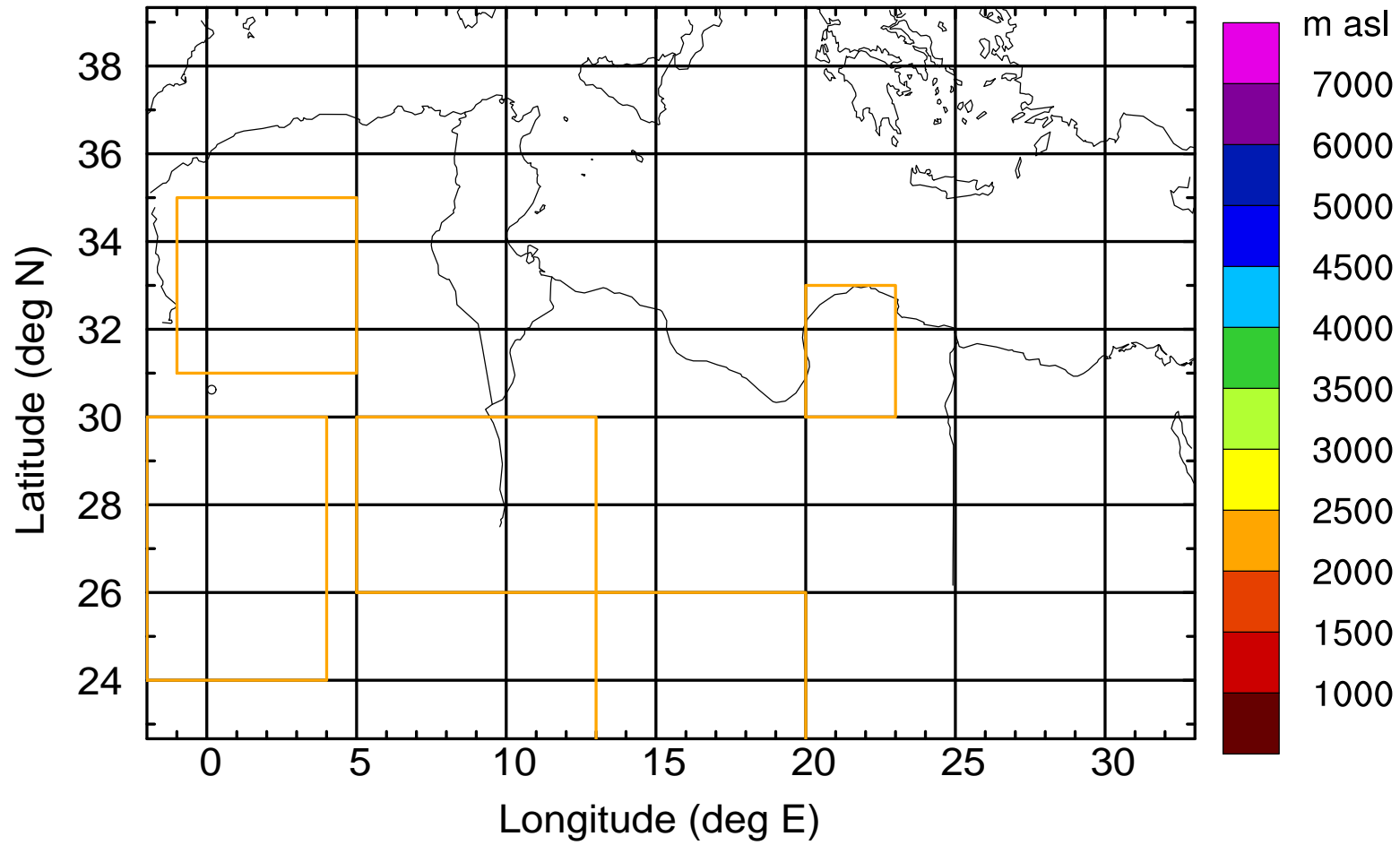
Level #12 of flight 170422a

BWD 20170422/08 -63H = 19/17 UTC



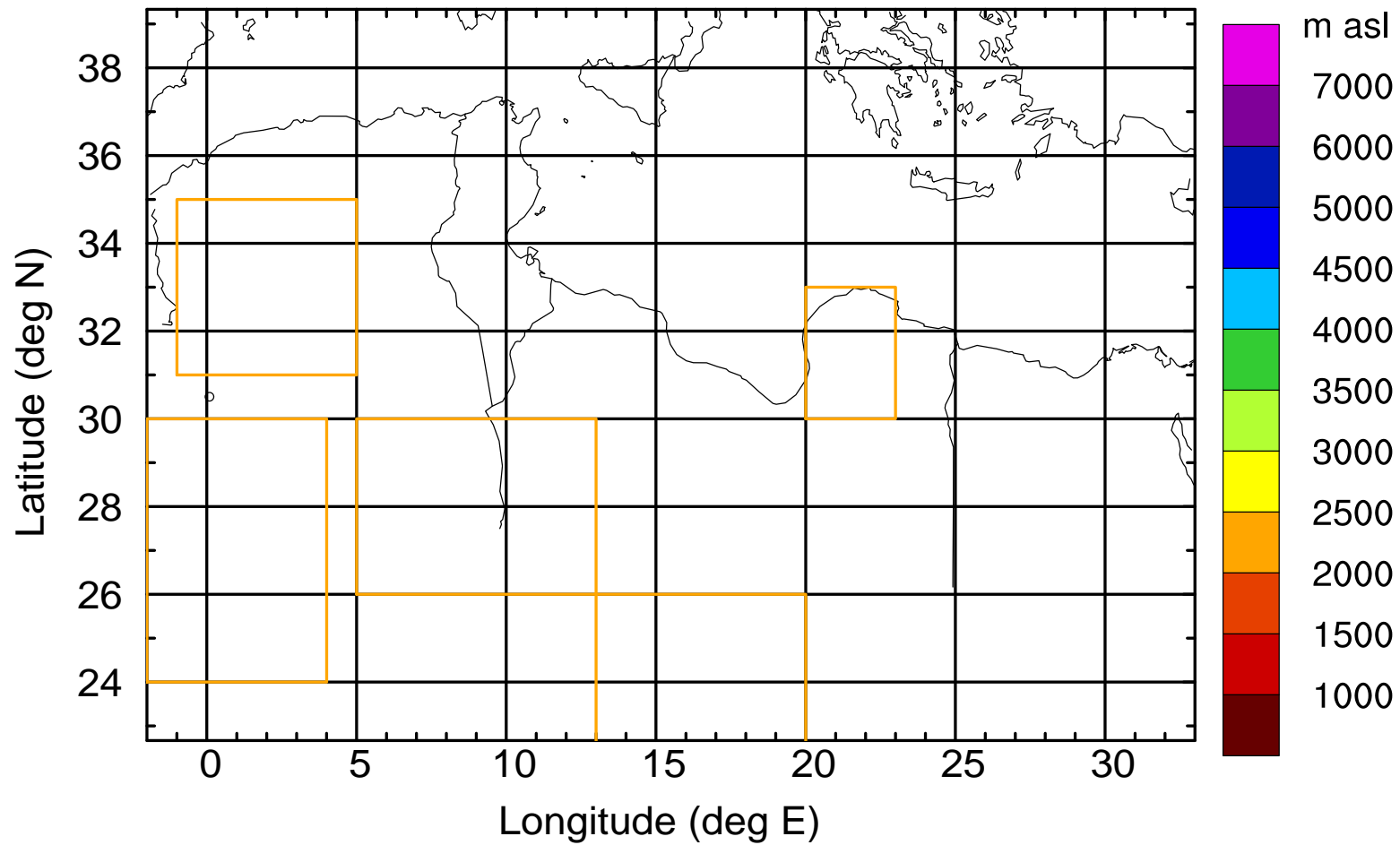
Level #12 of flight 170422a

BWD 20170422/08 -63H = 19/17 UTC



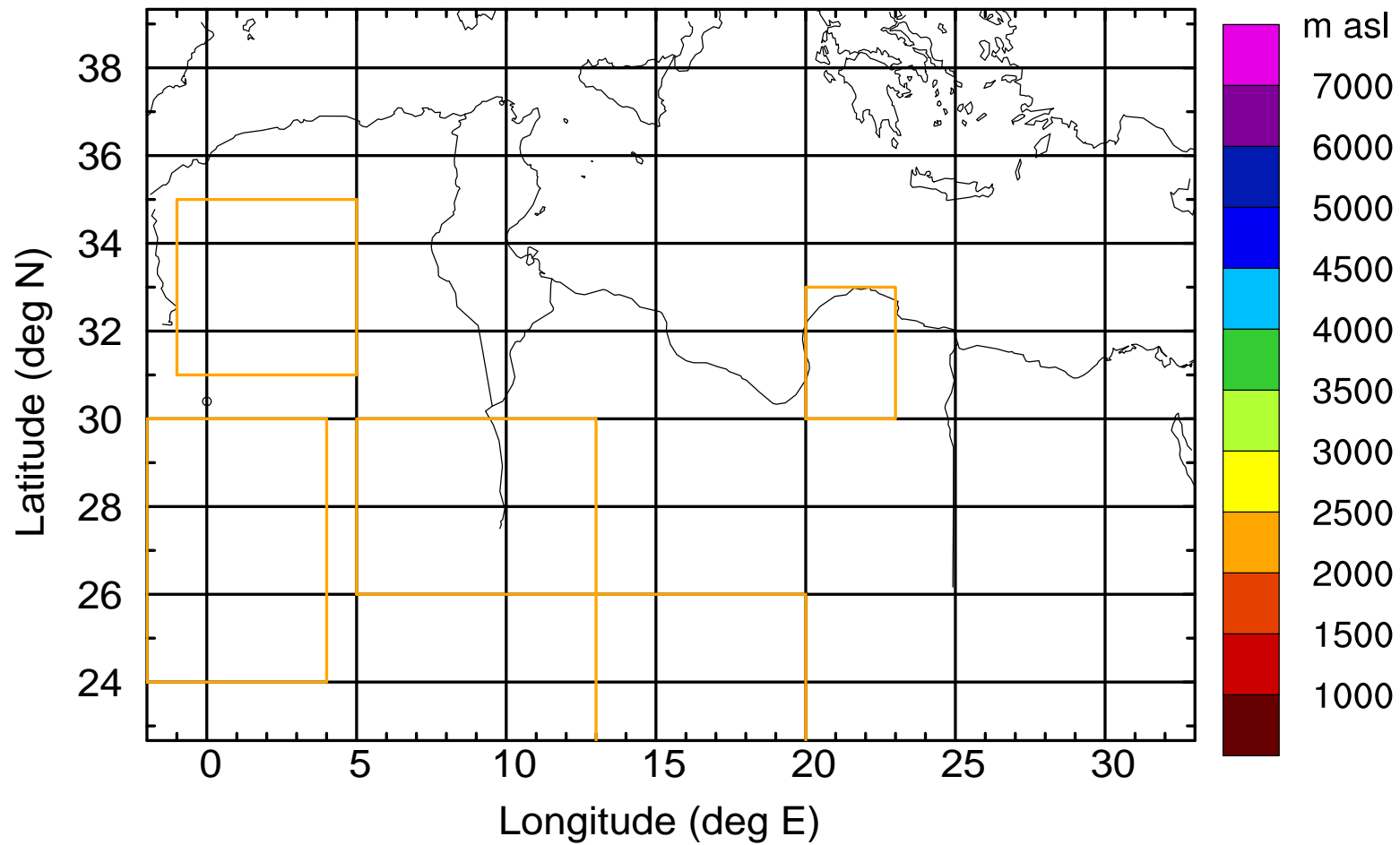
Level #12 of flight 170422a

BWD 20170422/08 -63H = 19/17 UTC



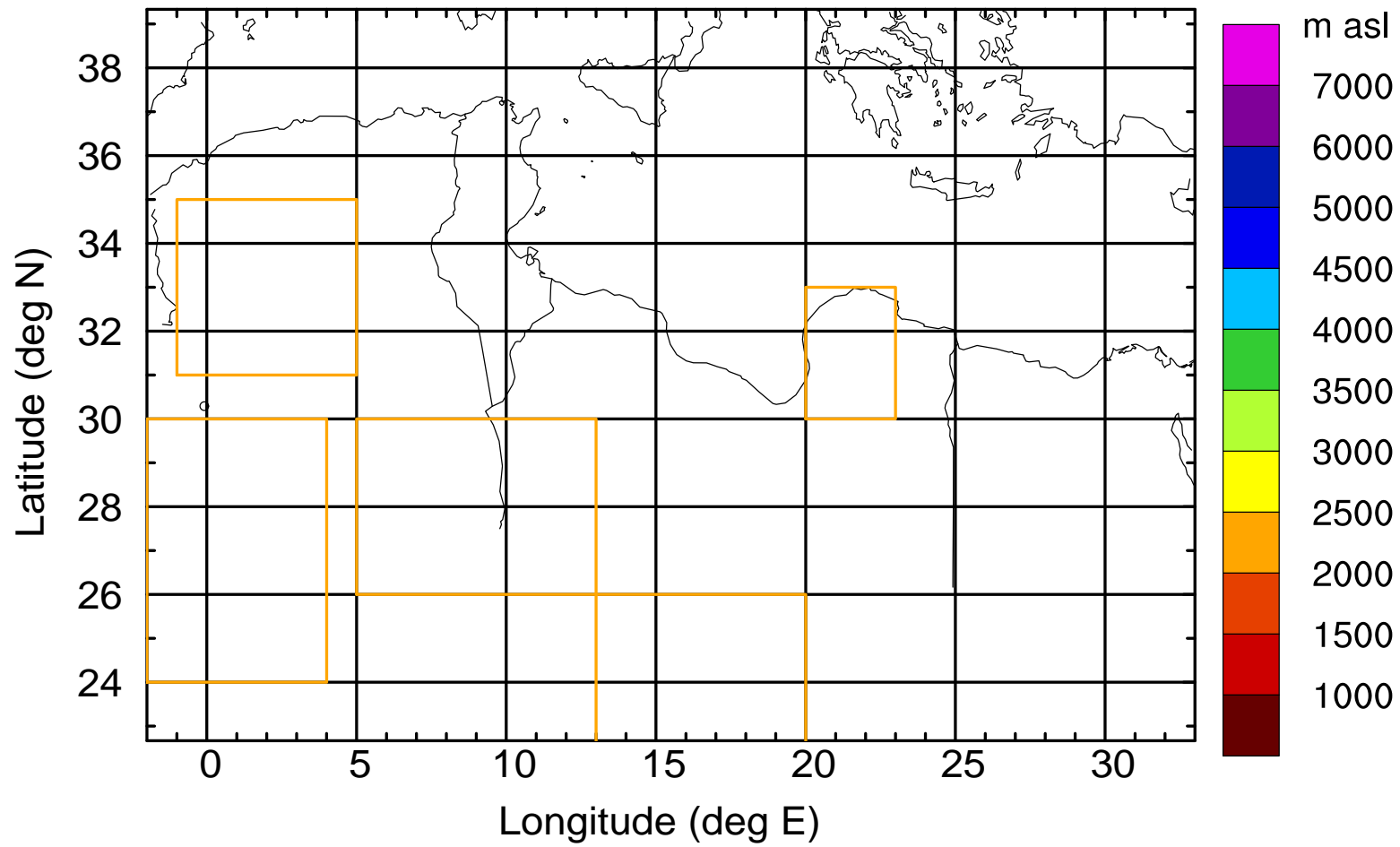
Level #12 of flight 170422a

BWD 20170422/08 -63H = 19/17 UTC



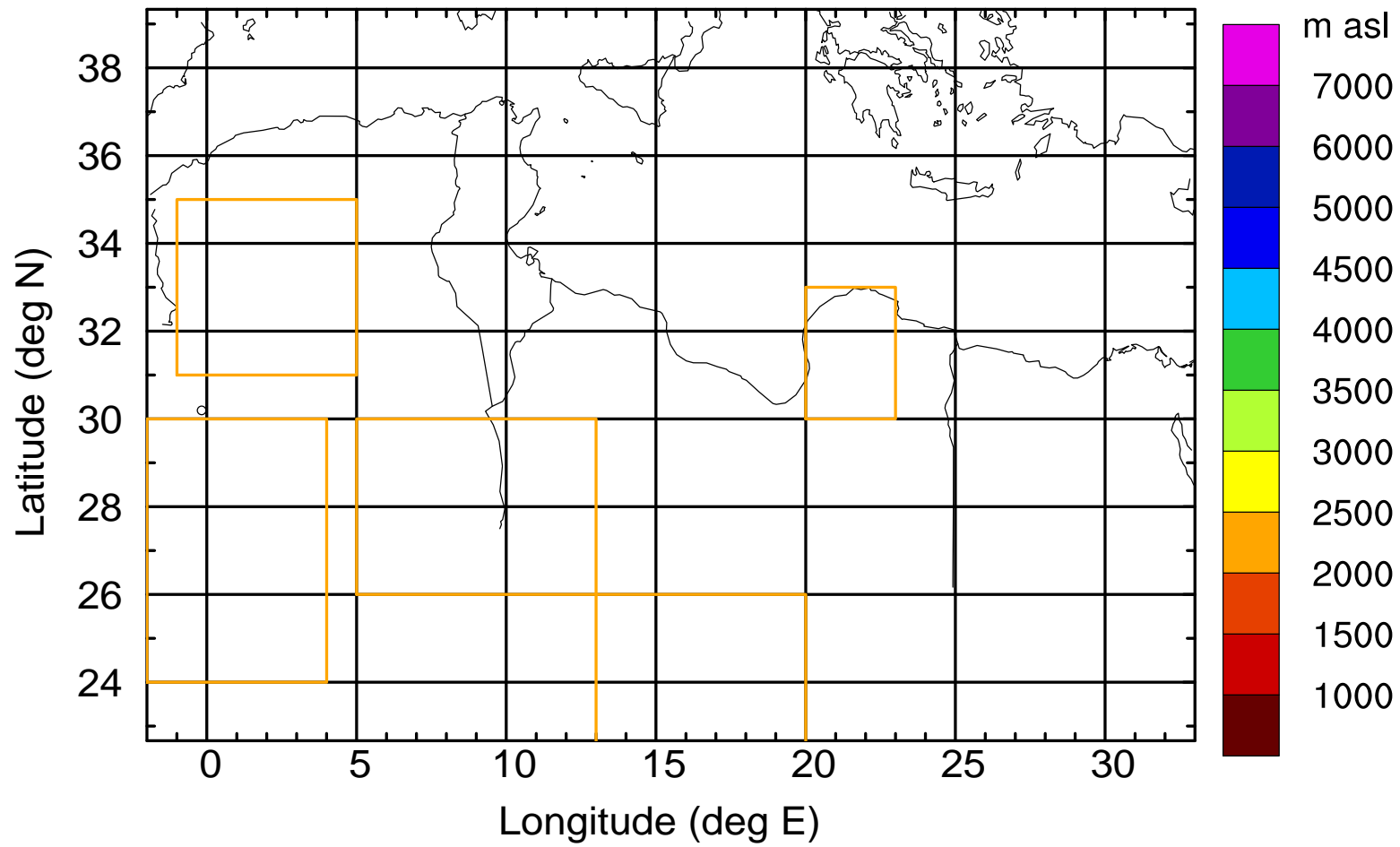
Level #12 of flight 170422a

BWD 20170422/08 -63H = 19/17 UTC



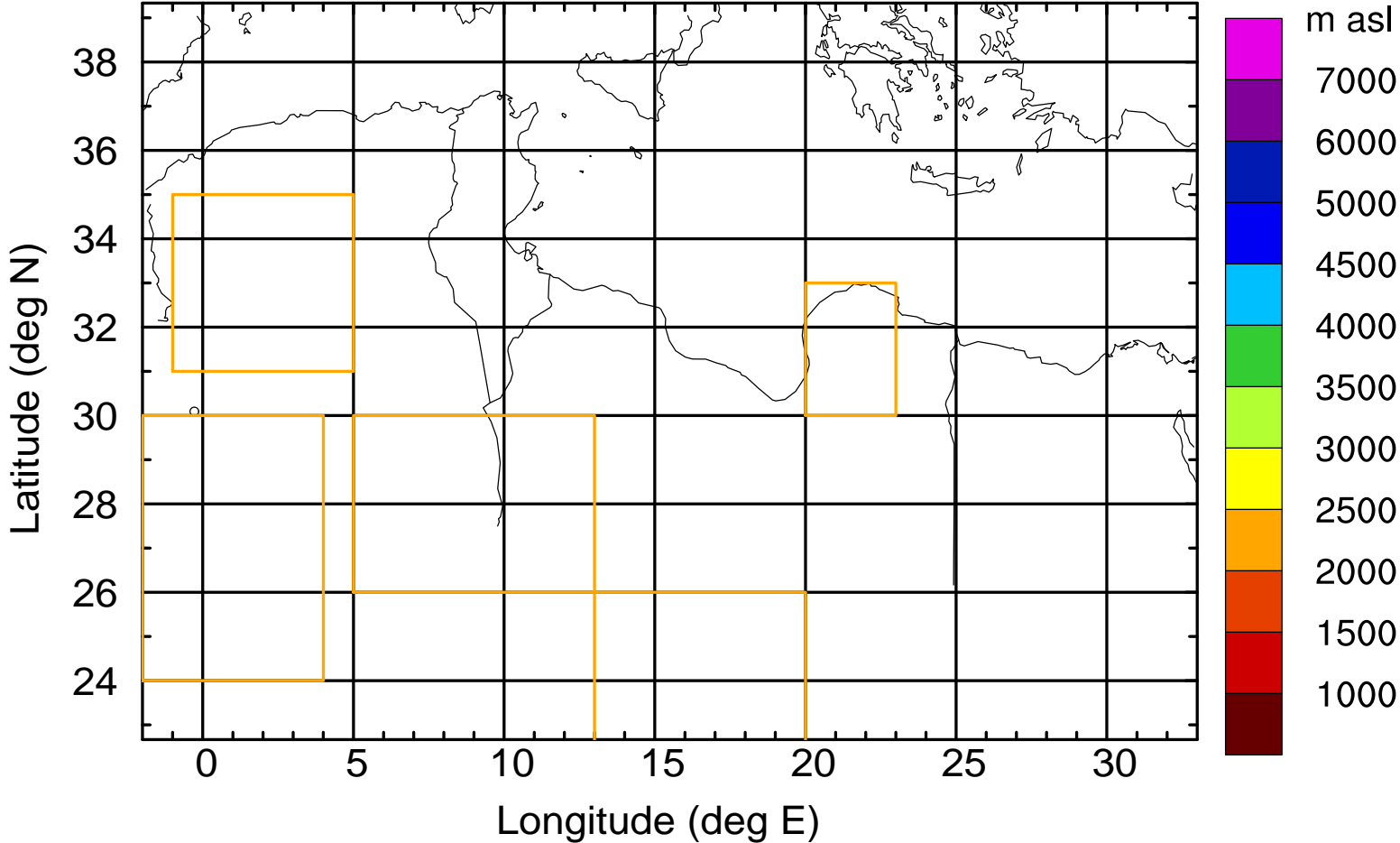
Level #12 of flight 170422a

BWD 20170422/08 -63H = 19/17 UTC



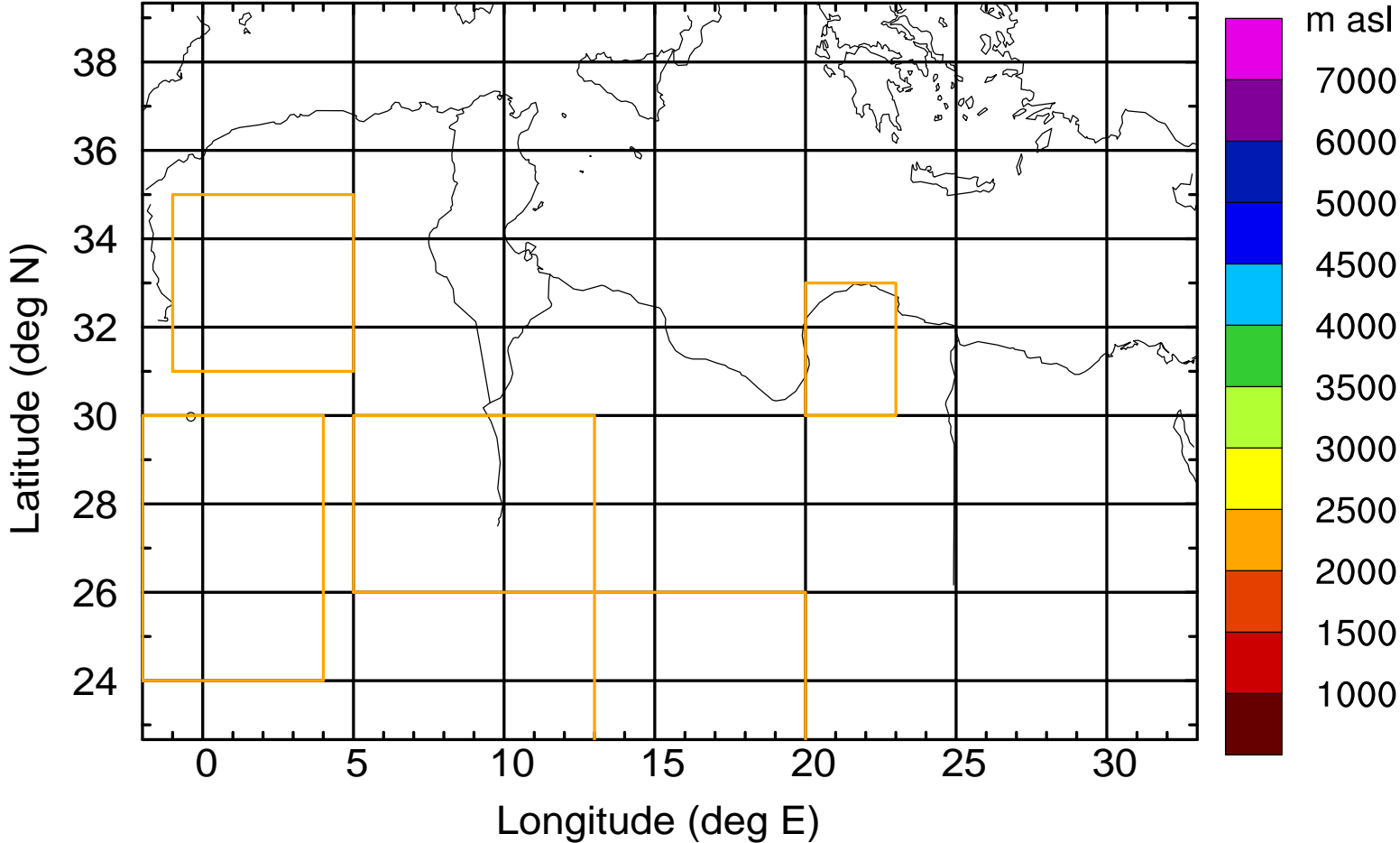
Level #12 of flight 170422a

BWD 20170422/08 -63H = 19/17 UTC



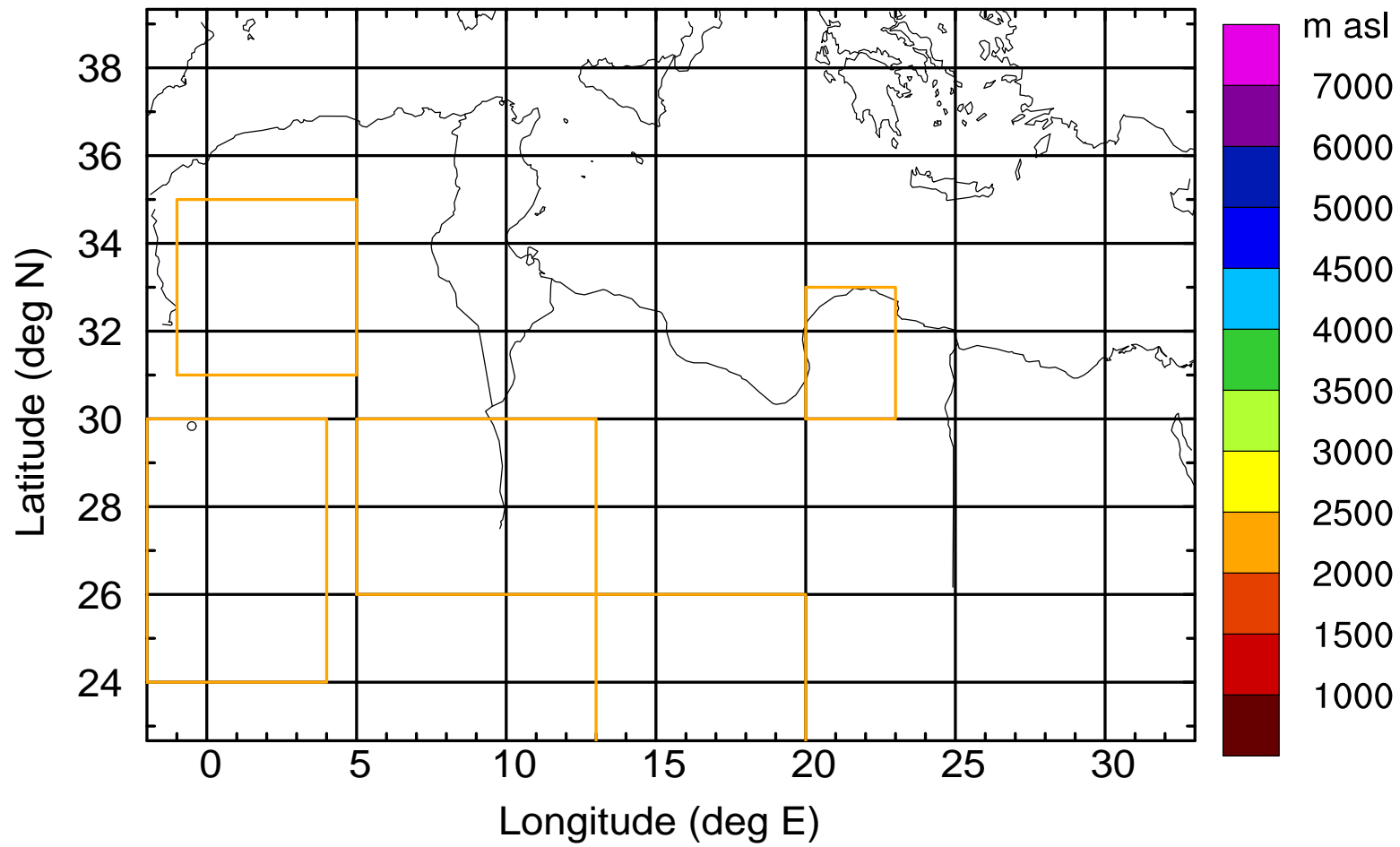
Level #12 of flight 170422a

BWD 20170422/08 -63H = 19/17 UTC



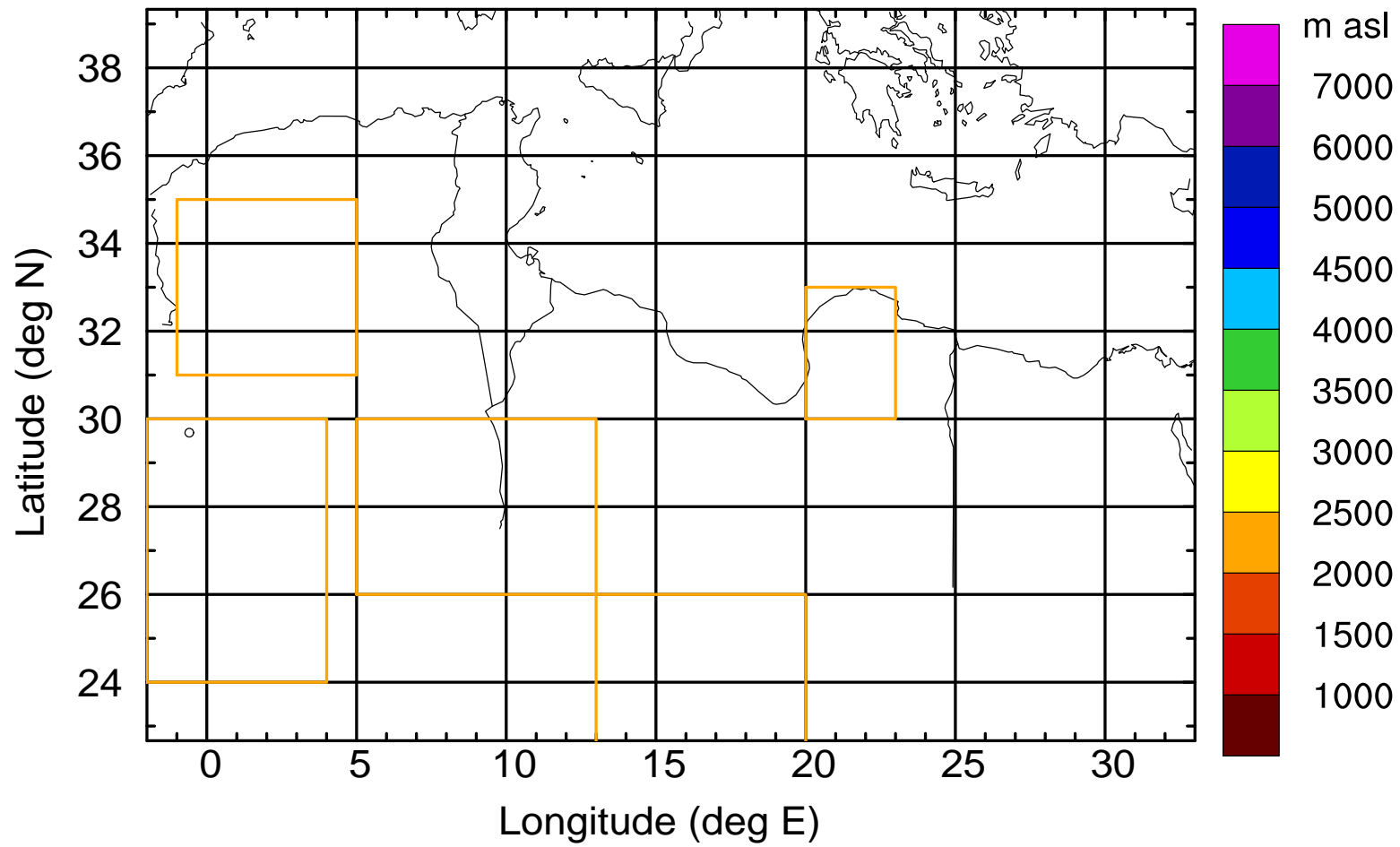
Level #12 of flight 170422a

BWD 20170422/08 -63H = 19/17 UTC



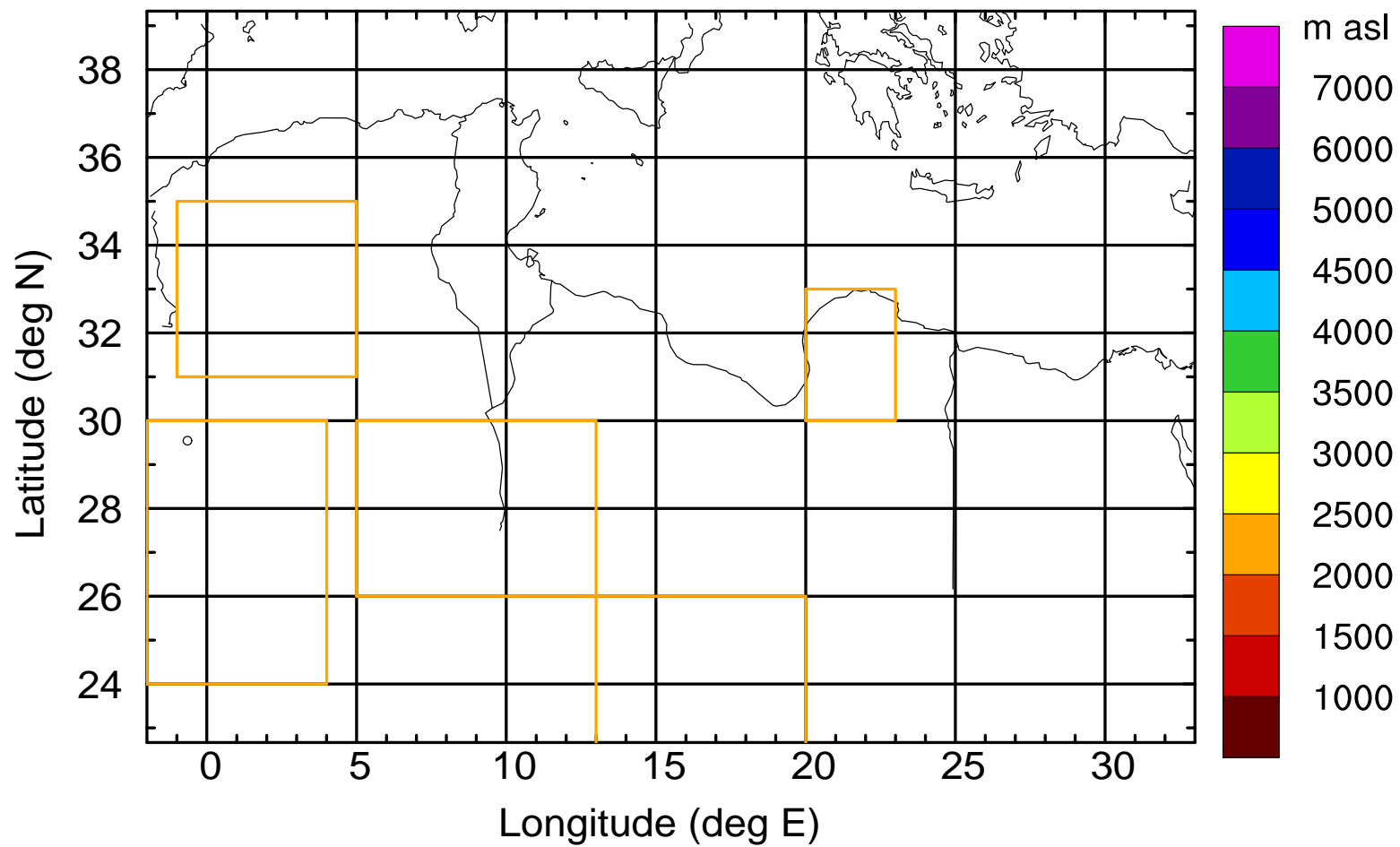
Level #12 of flight 170422a

BWD 20170422/08 -63H = 19/17 UTC



Level #12 of flight 170422a

BWD 20170422/08 -63H = 19/17 UTC



Level #12 of flight 170422a

BWD 20170422/08 -63H = 19/17 UTC

