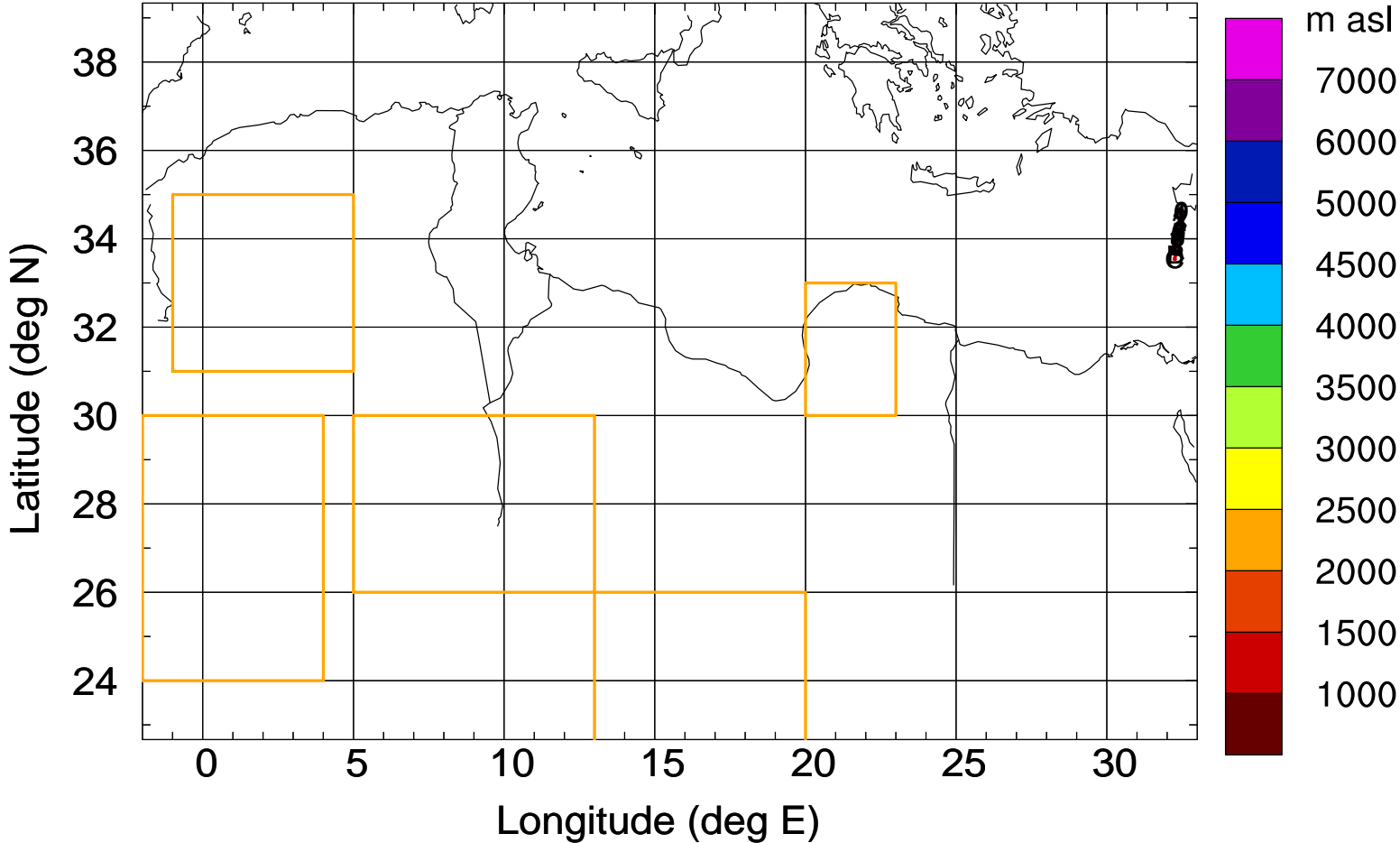


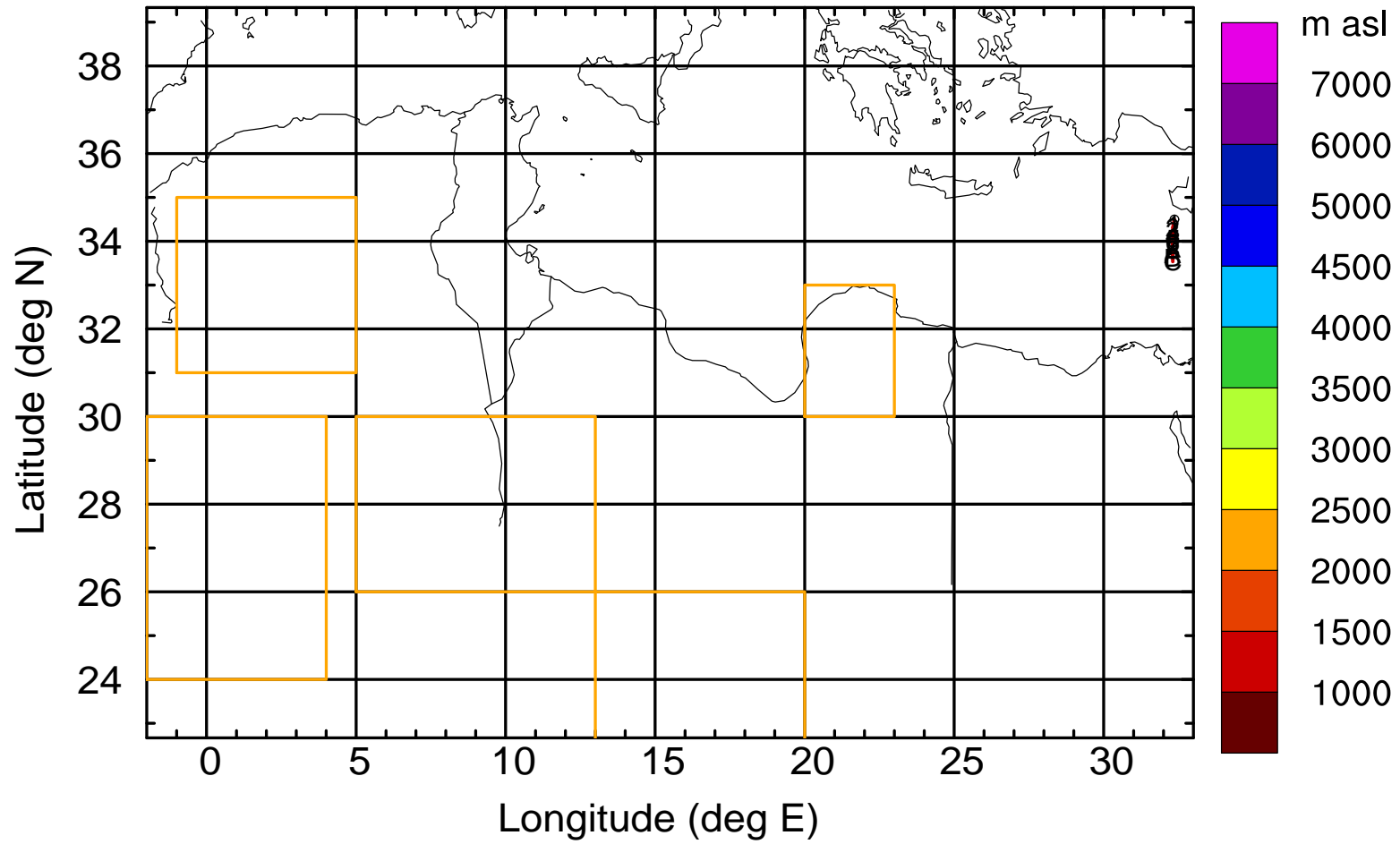
Level #12 of flight 170422a

Flight trajectory



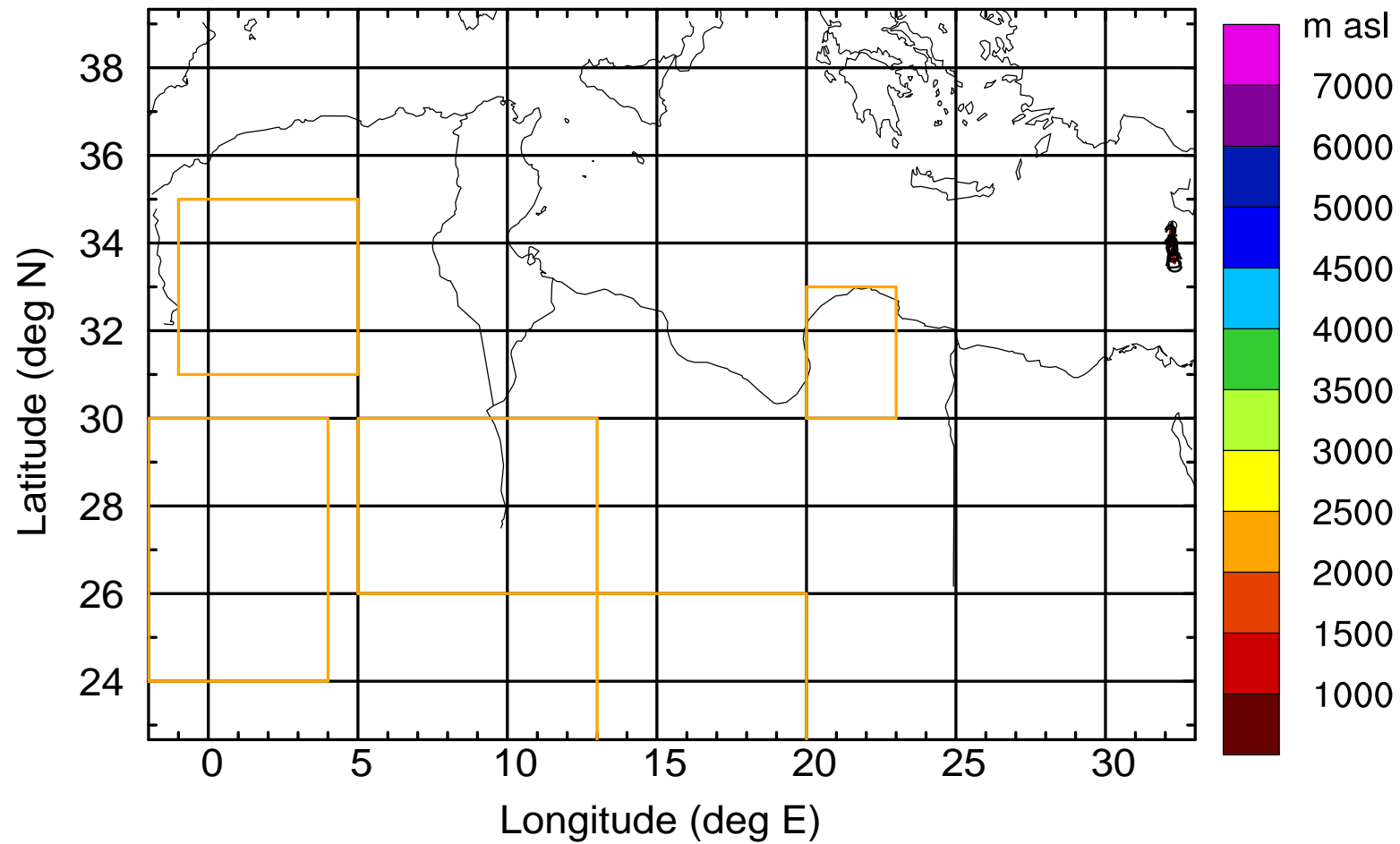
Level #12 of flight 170422a

BWD 20170422/08 -01H = 22/07 UTC



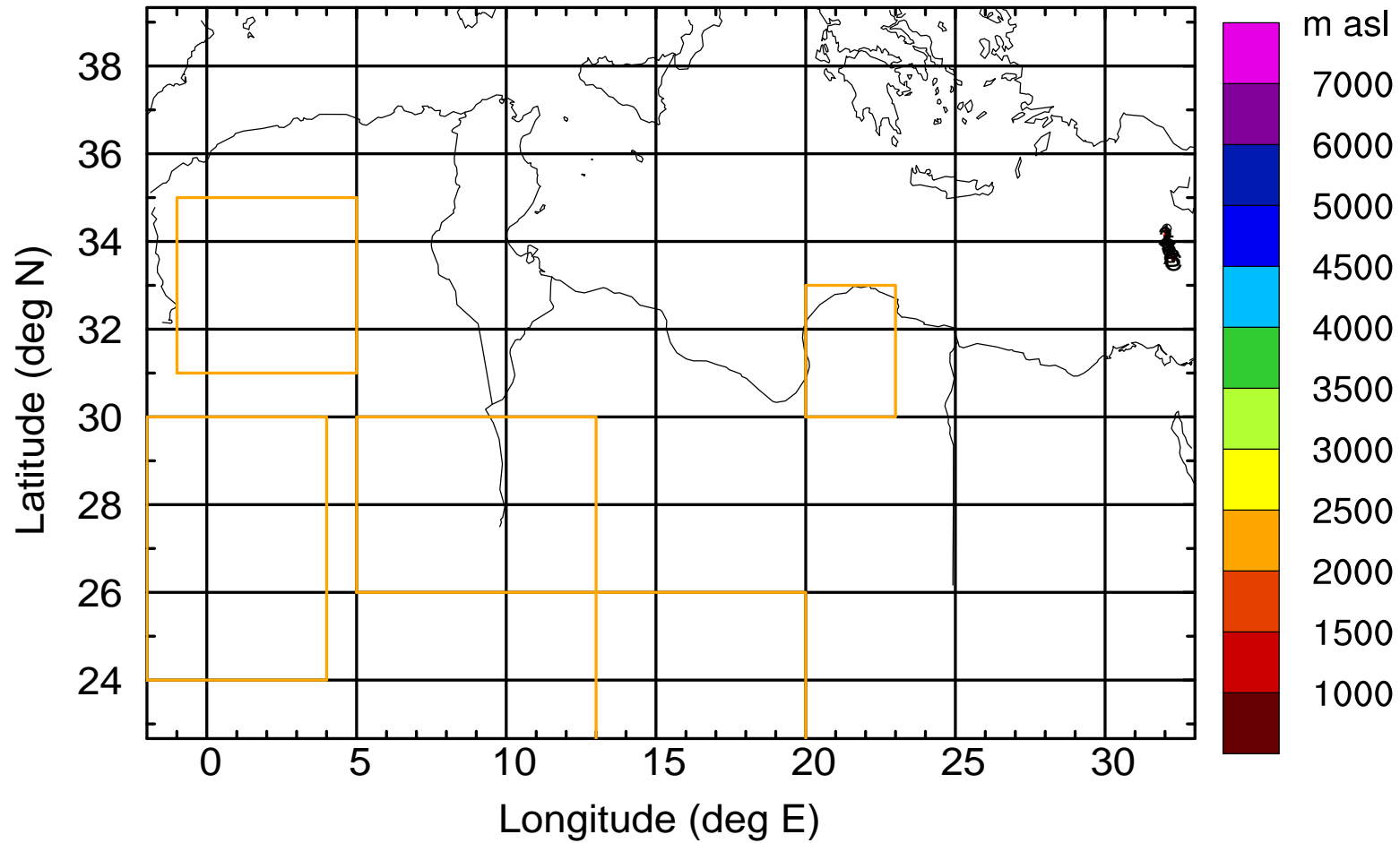
Level #12 of flight 170422a

BWD 20170422/08 -02H = 22/06 UTC



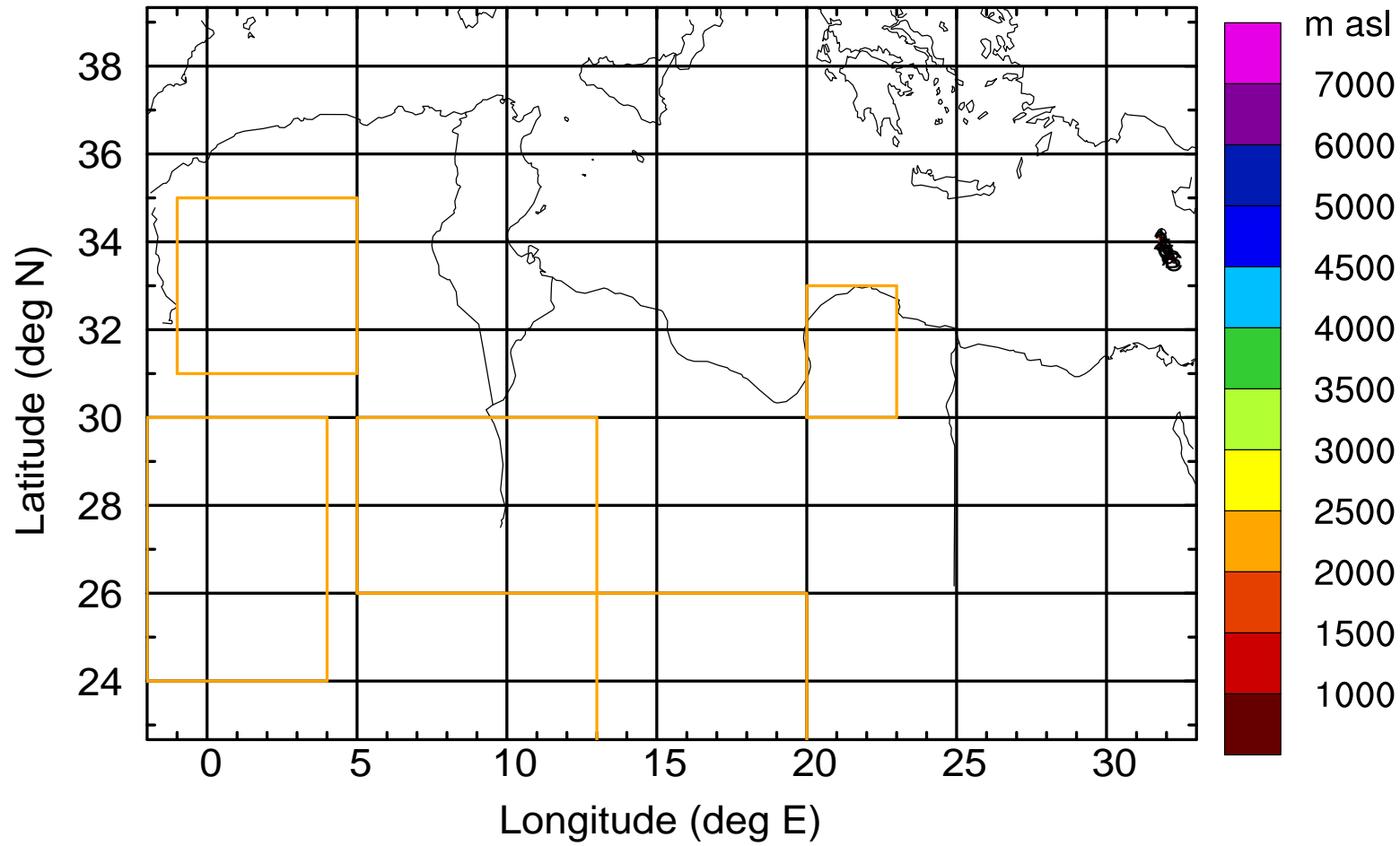
Level #12 of flight 170422a

BWD 20170422/08 -03H = 22/05 UTC



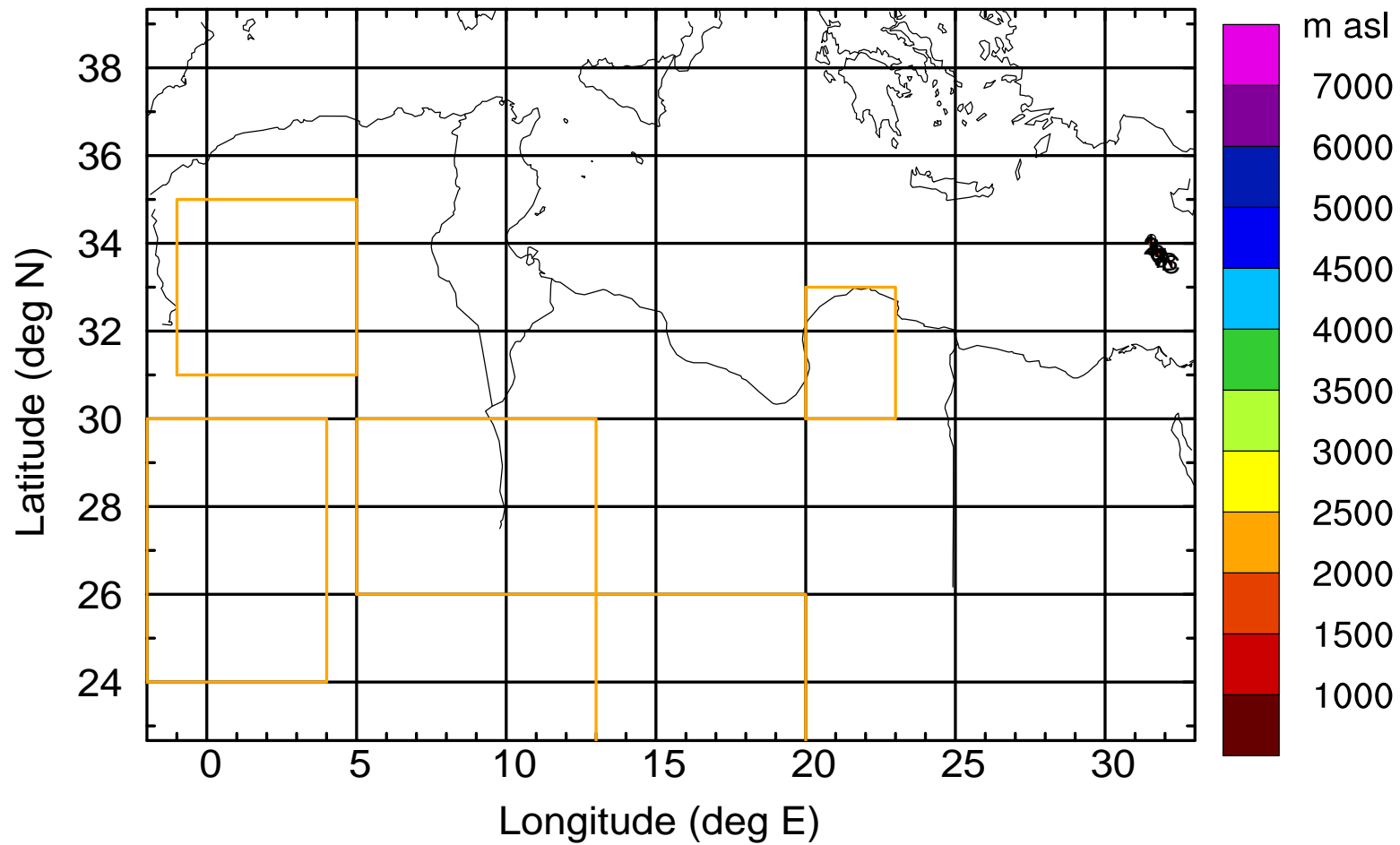
Level #12 of flight 170422a

BWD 20170422/08 -04H = 22/04 UTC



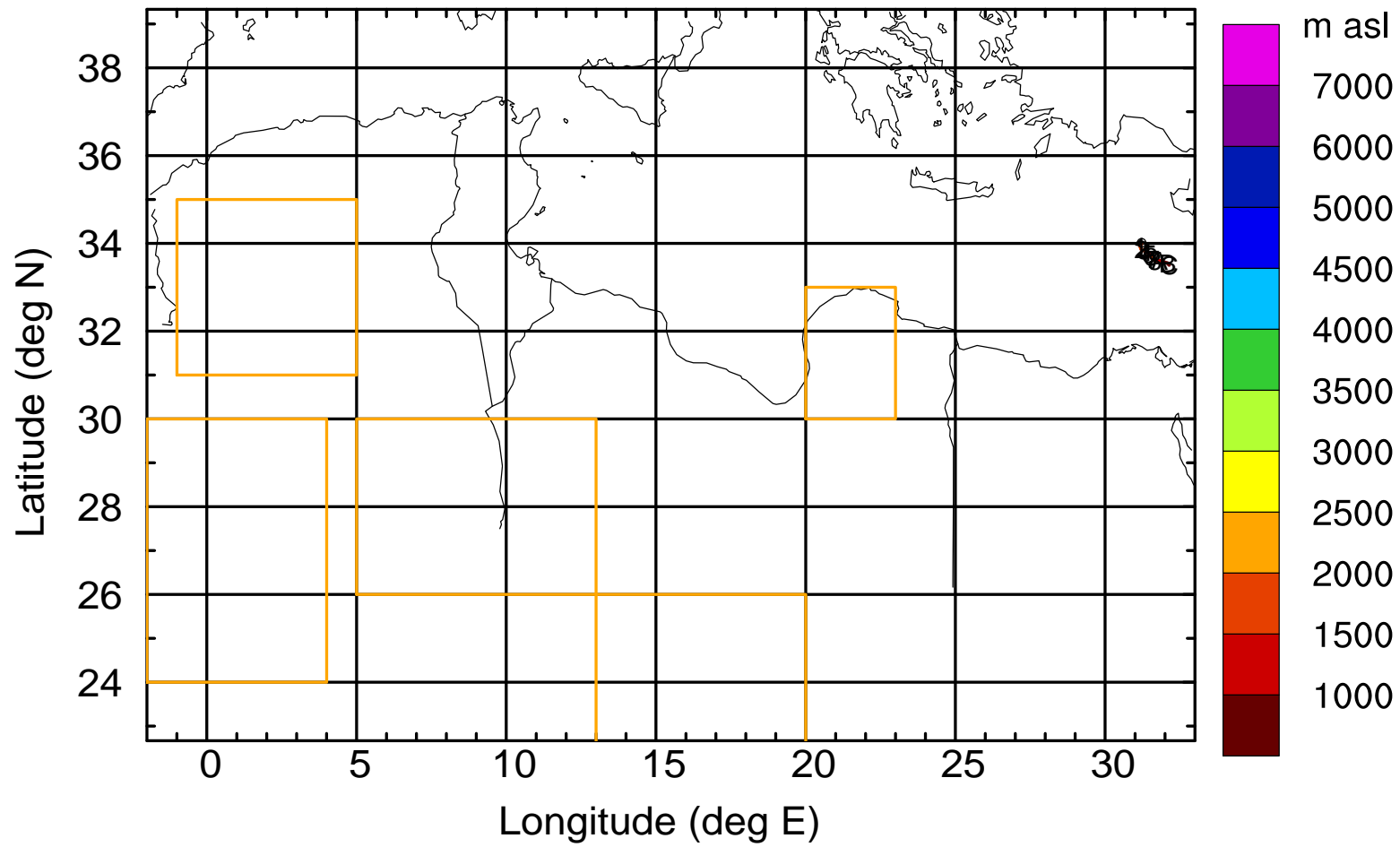
Level #12 of flight 170422a

BWD 20170422/08 -05H = 22/03 UTC



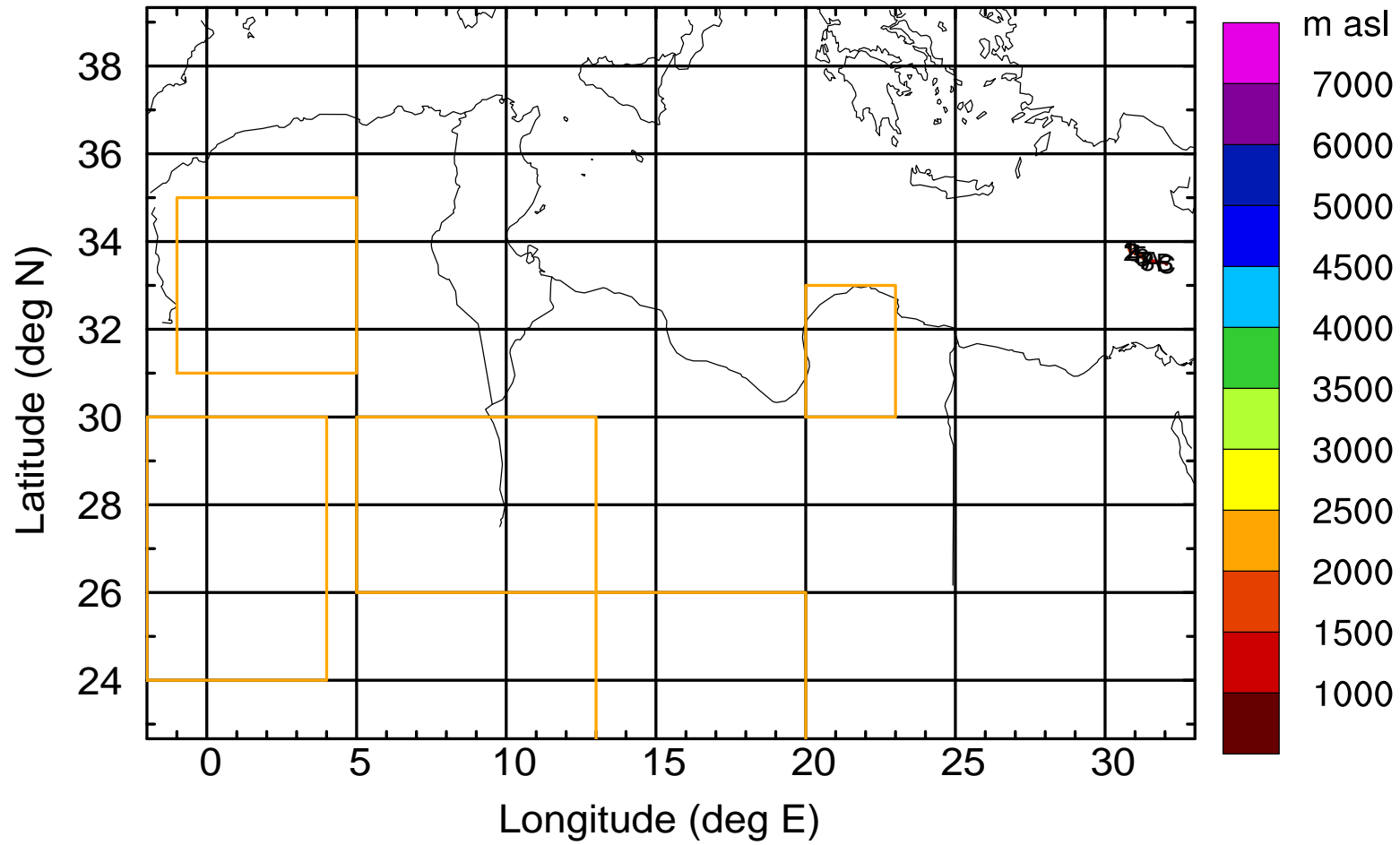
Level #12 of flight 170422a

BWD 20170422/08 -06H = 22/02 UTC



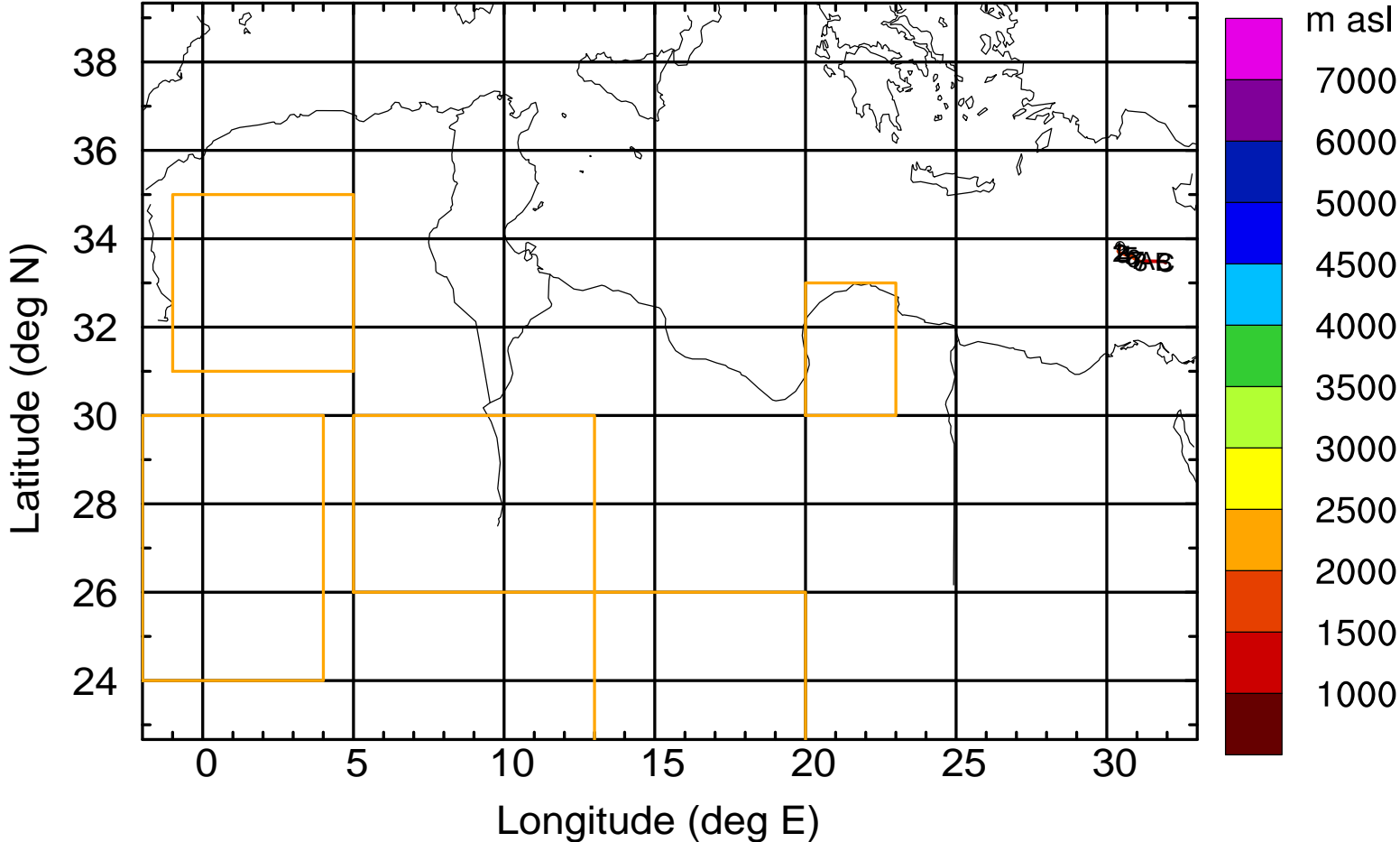
Level #12 of flight 170422a

BWD 20170422/08 -07H = 22/01 UTC



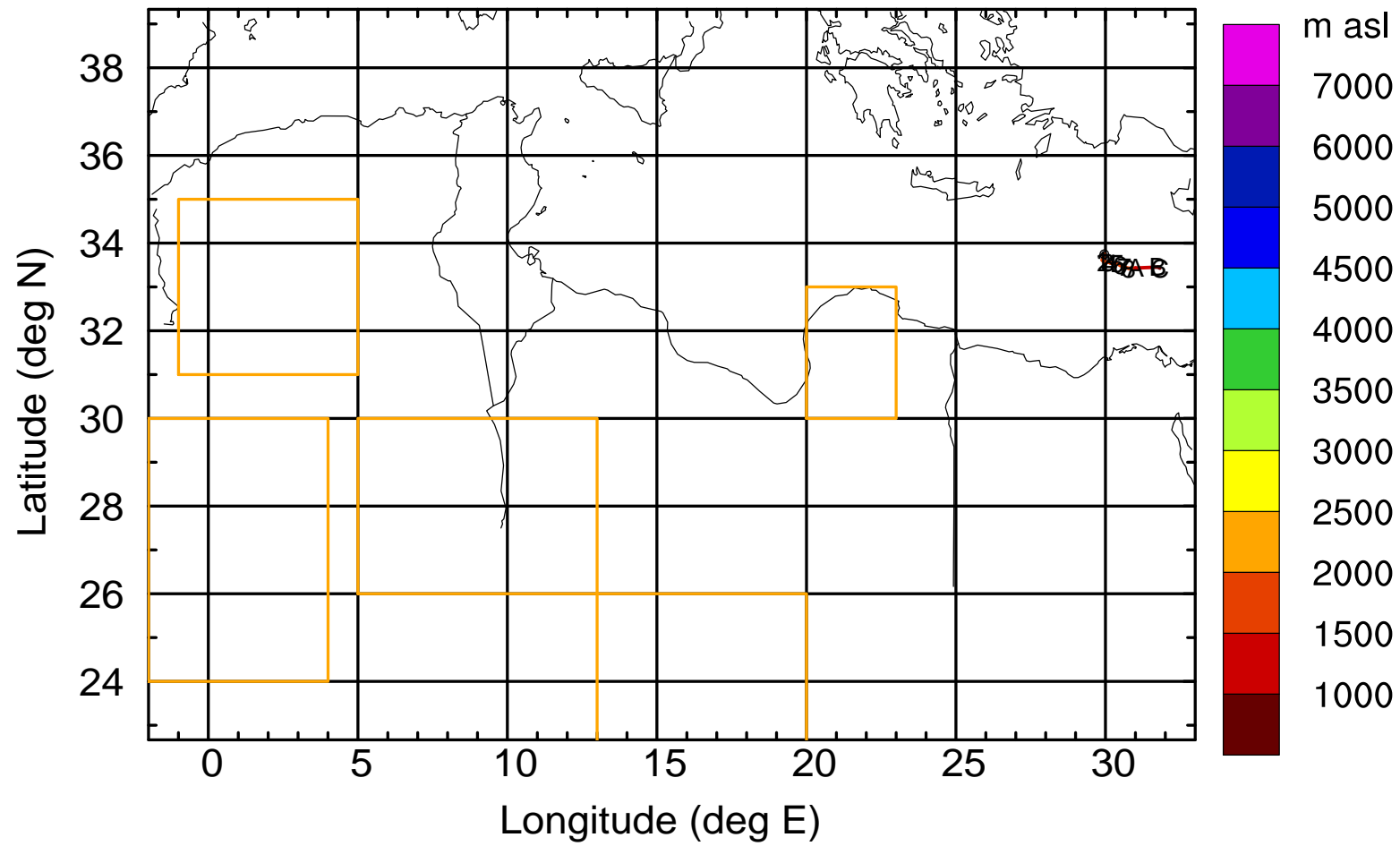
Level #12 of flight 170422a

BWD 20170422/08 -08H = 22/00 UTC



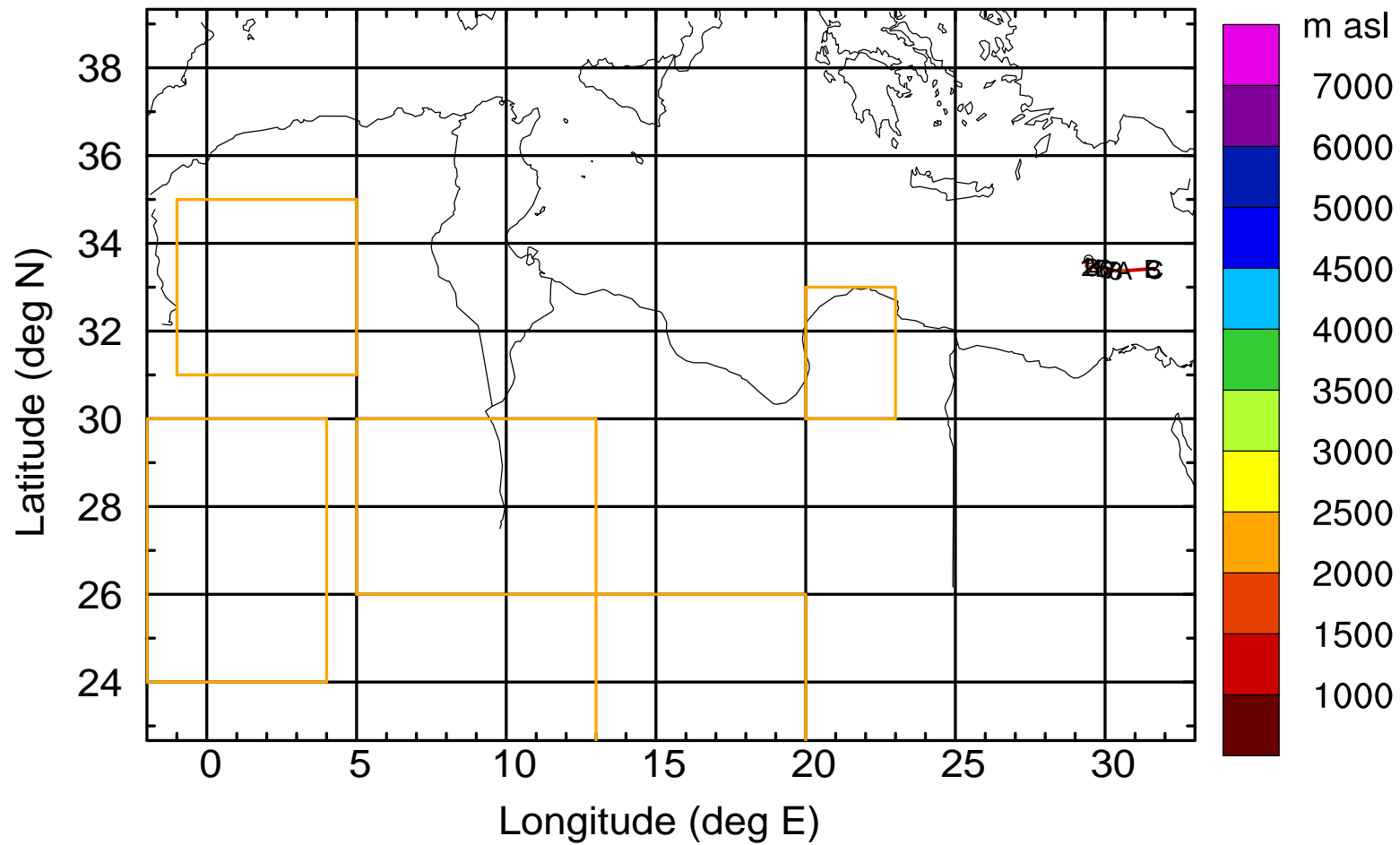
Level #12 of flight 170422a

BWD 20170422/08 -09H = 21/23 UTC



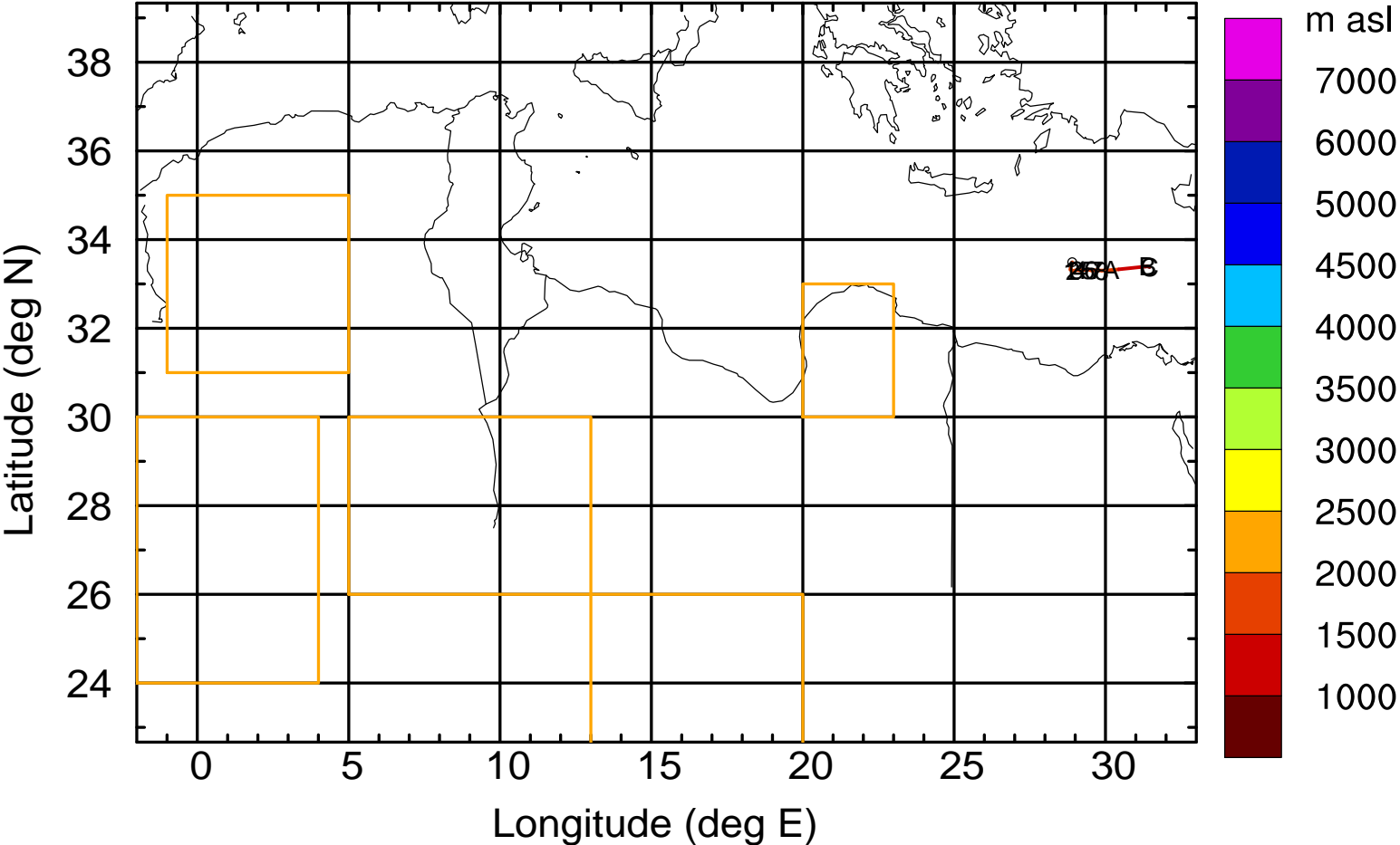
Level #12 of flight 170422a

BWD 20170422/08 -10H = 21/22 UTC



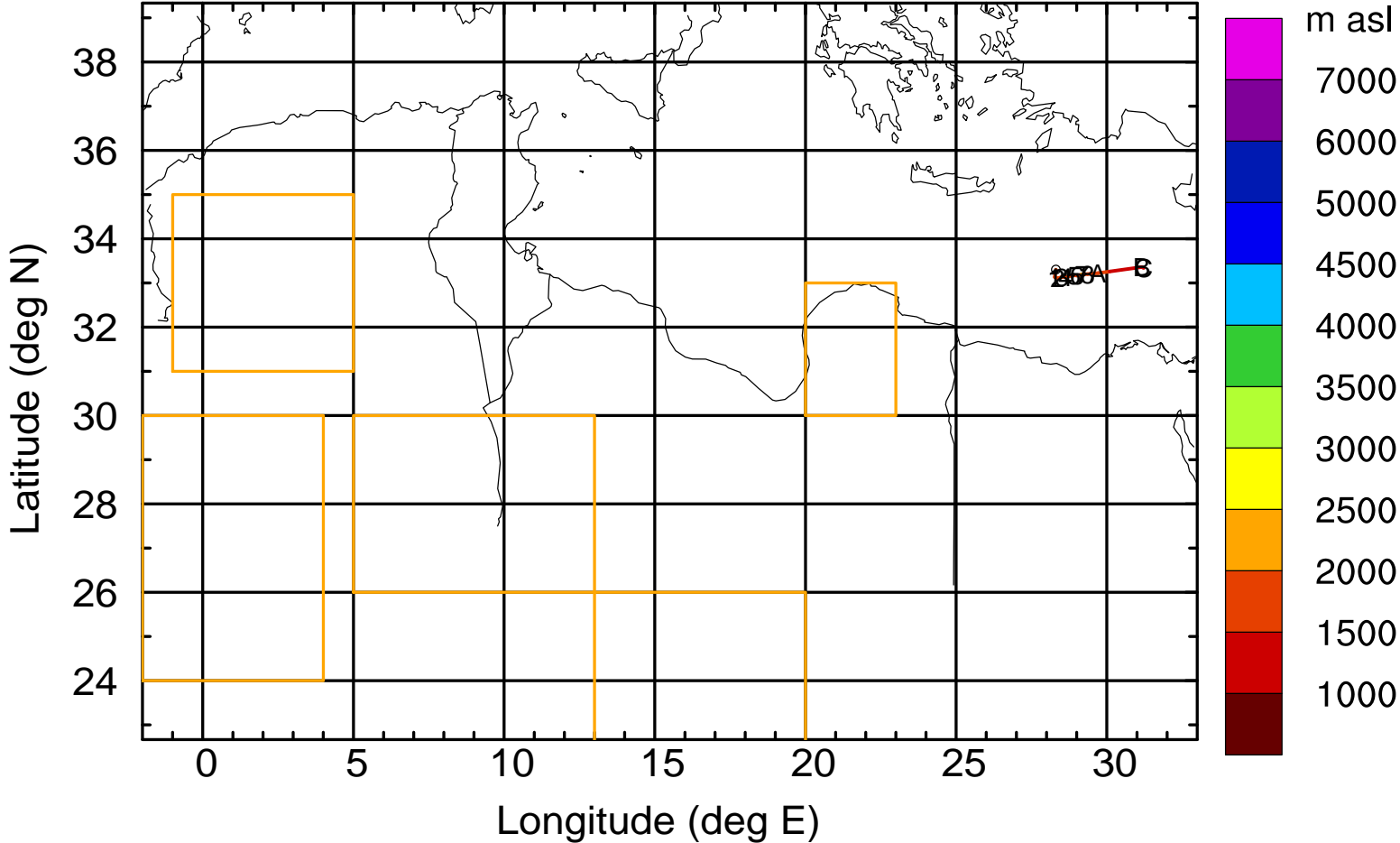
Level #12 of flight 170422a

BWD 20170422/08 -11H = 21/21 UTC



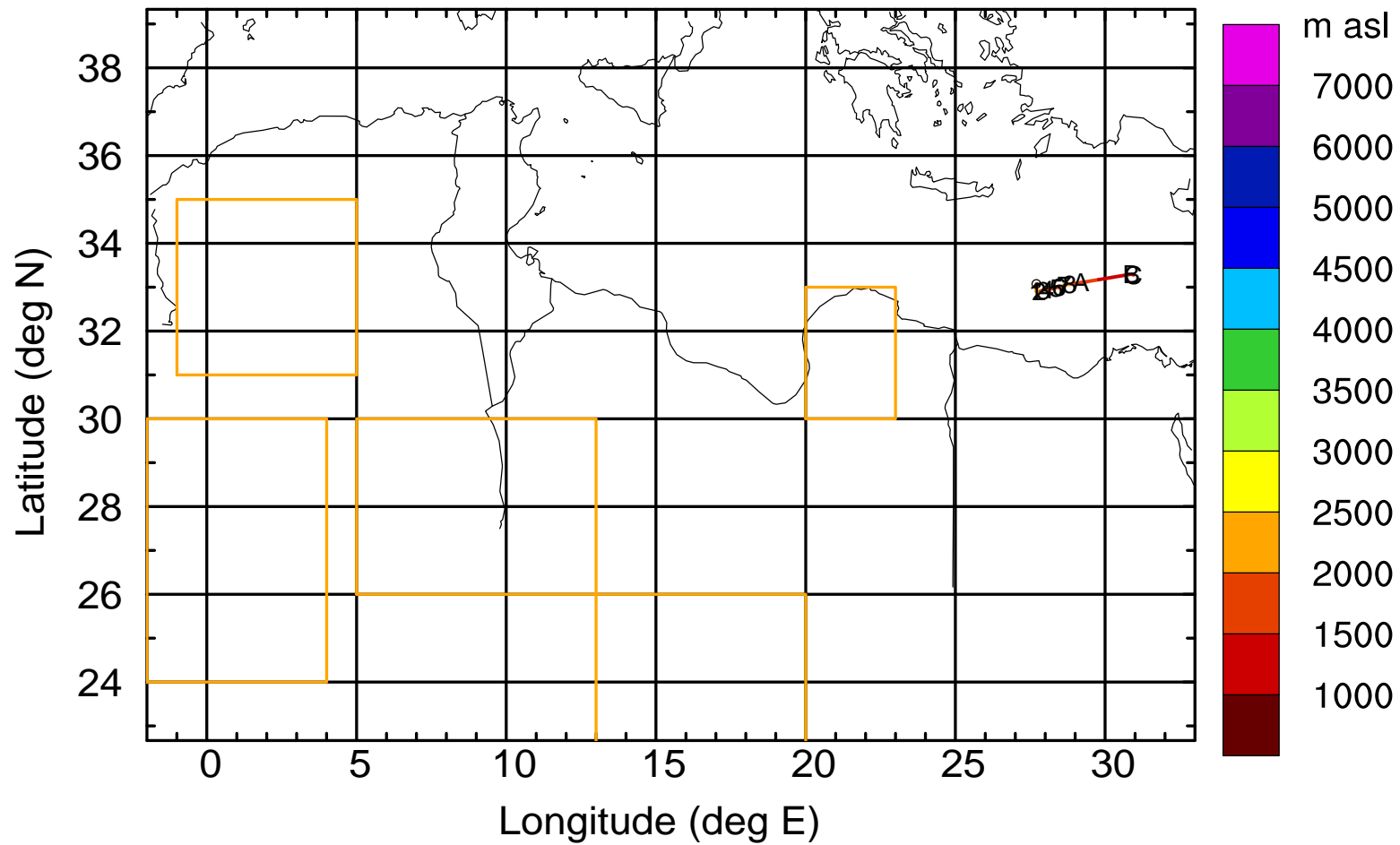
Level #12 of flight 170422a

BWD 20170422/08 -12H = 21/20 UTC



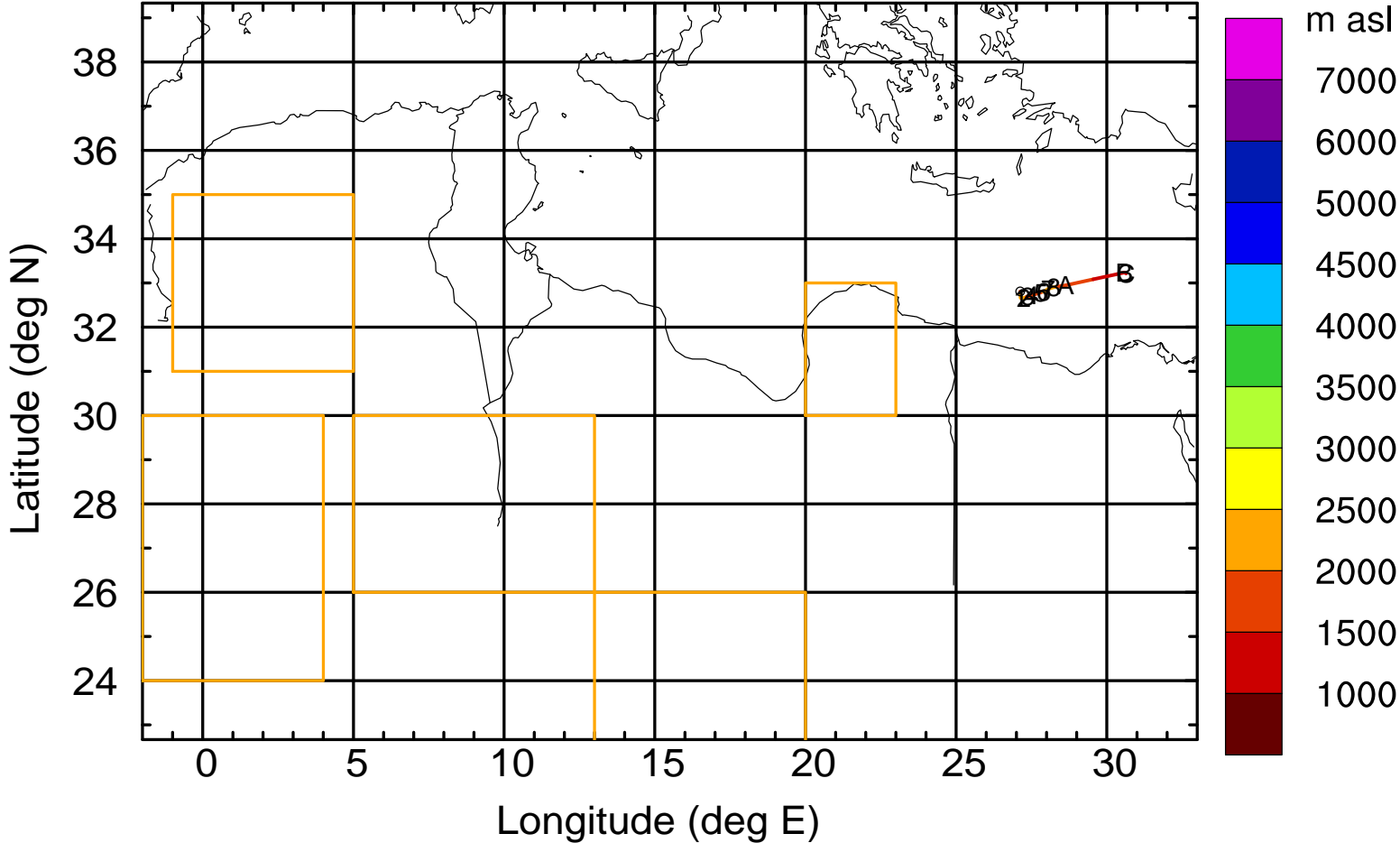
Level #12 of flight 170422a

BWD 20170422/08 -13H = 21/19 UTC



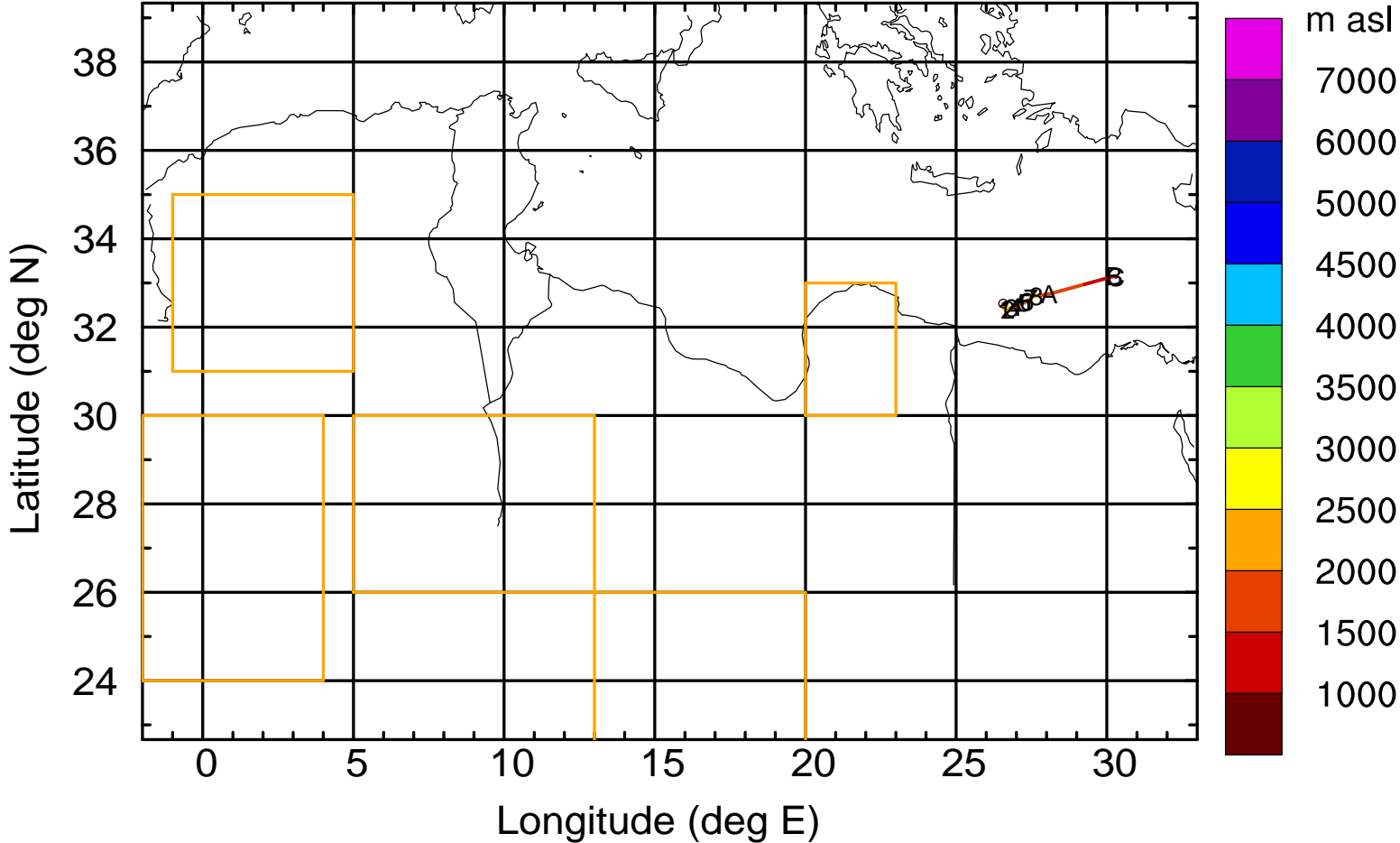
Level #12 of flight 170422a

BWD 20170422/08 -14H = 21/18 UTC



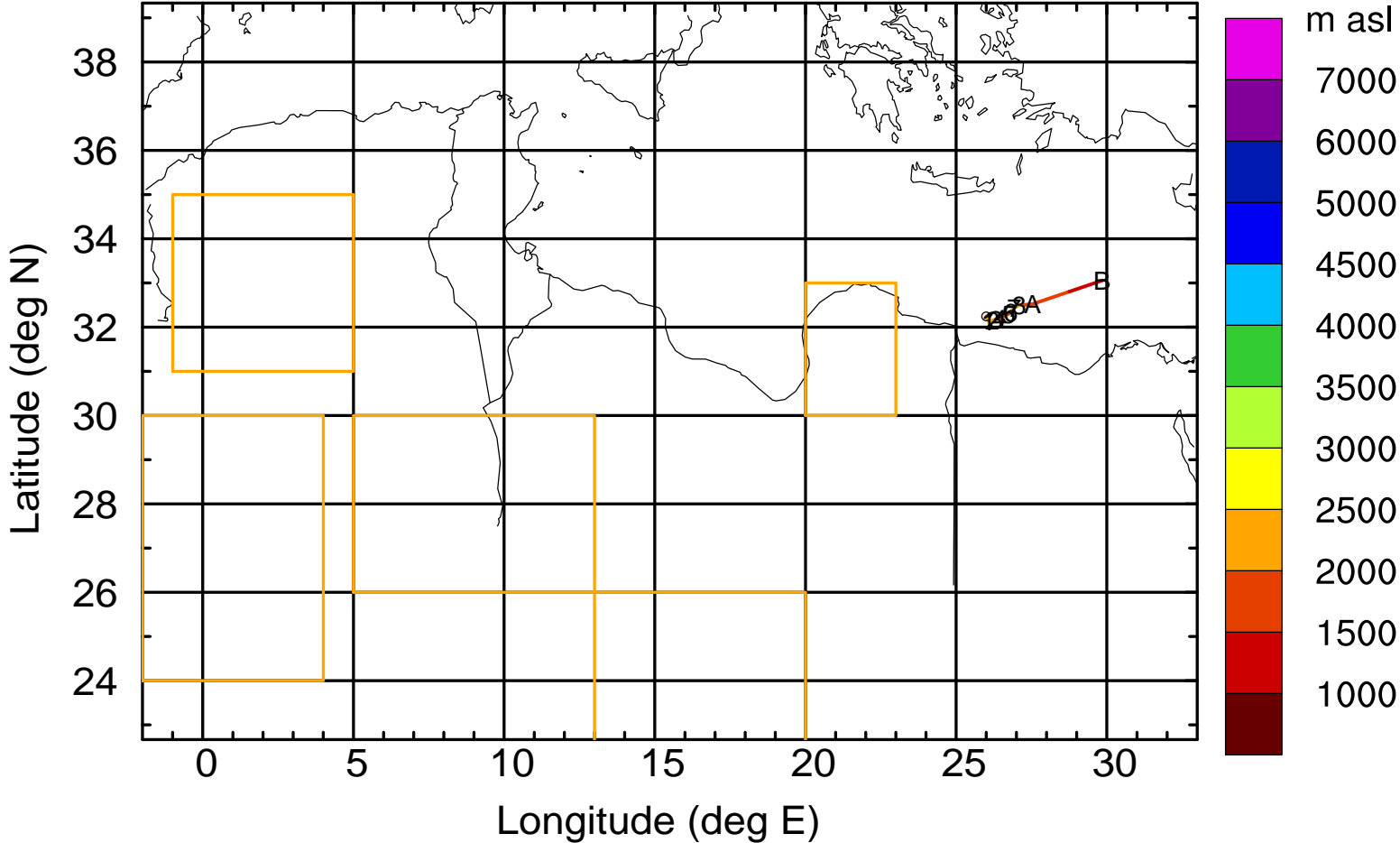
Level #12 of flight 170422a

BWD 20170422/08 -15H = 21/17 UTC



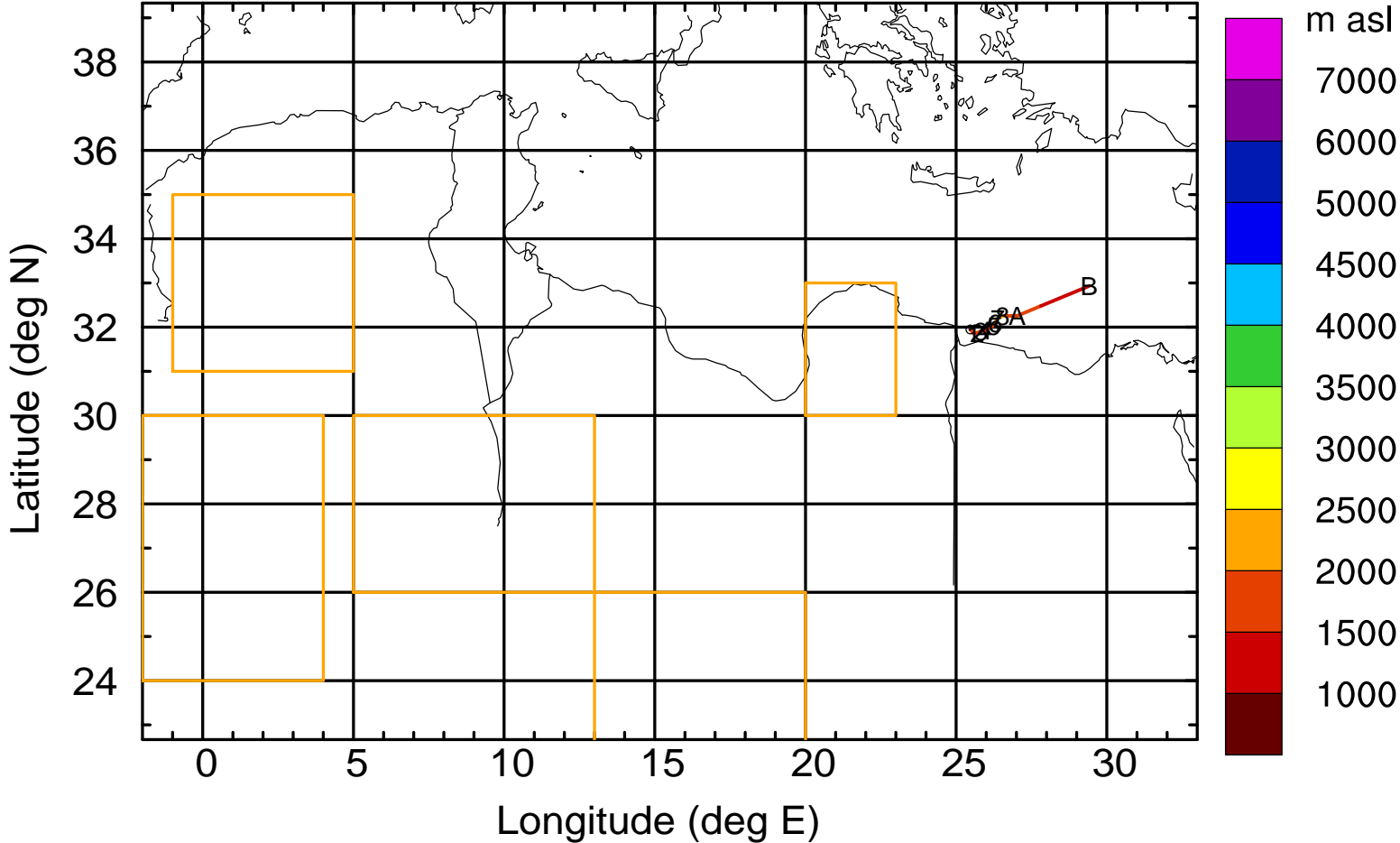
Level #12 of flight 170422a

BWD 20170422/08 -16H = 21/16 UTC



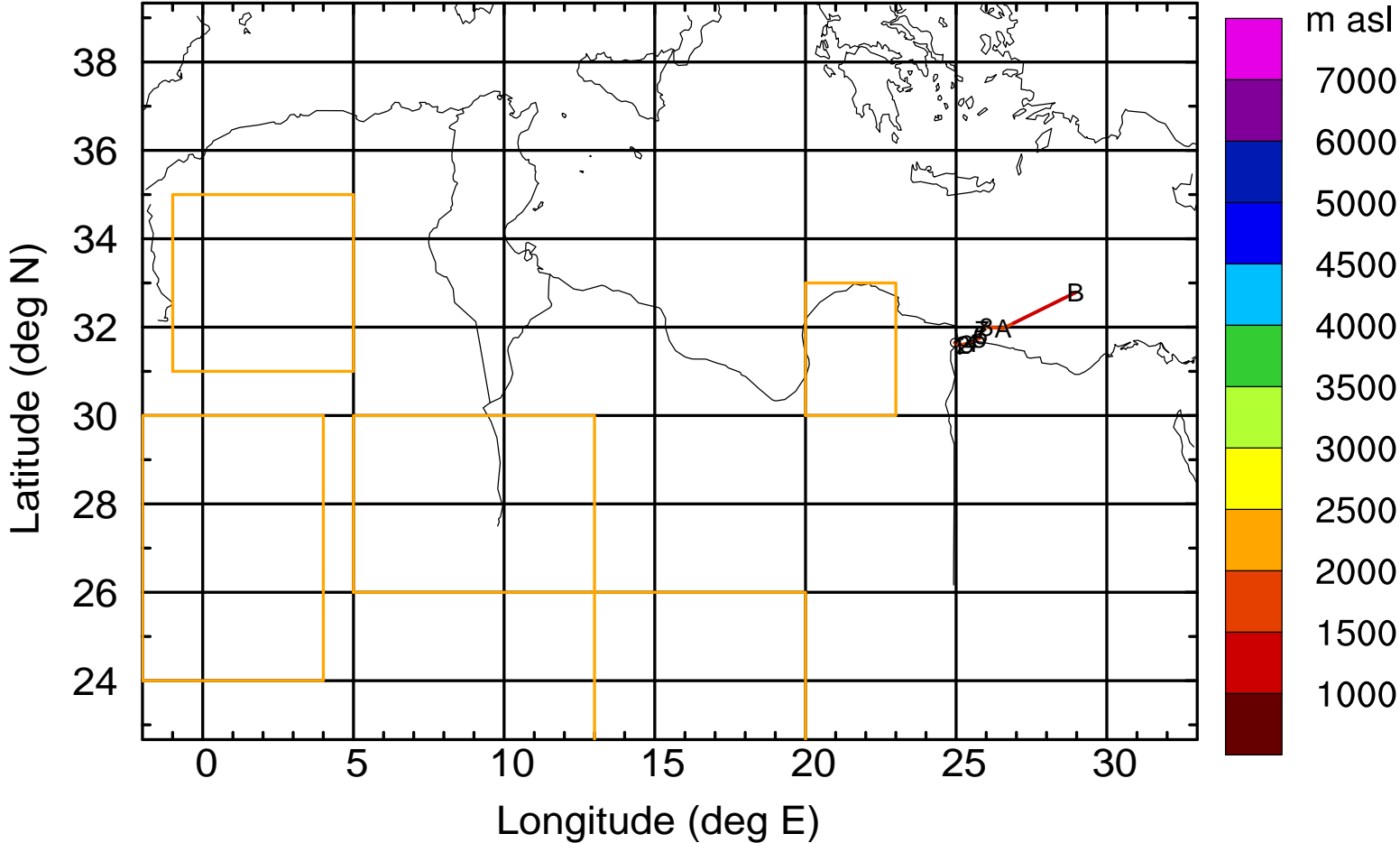
Level #12 of flight 170422a

BWD 20170422/08 -17H = 21/15 UTC



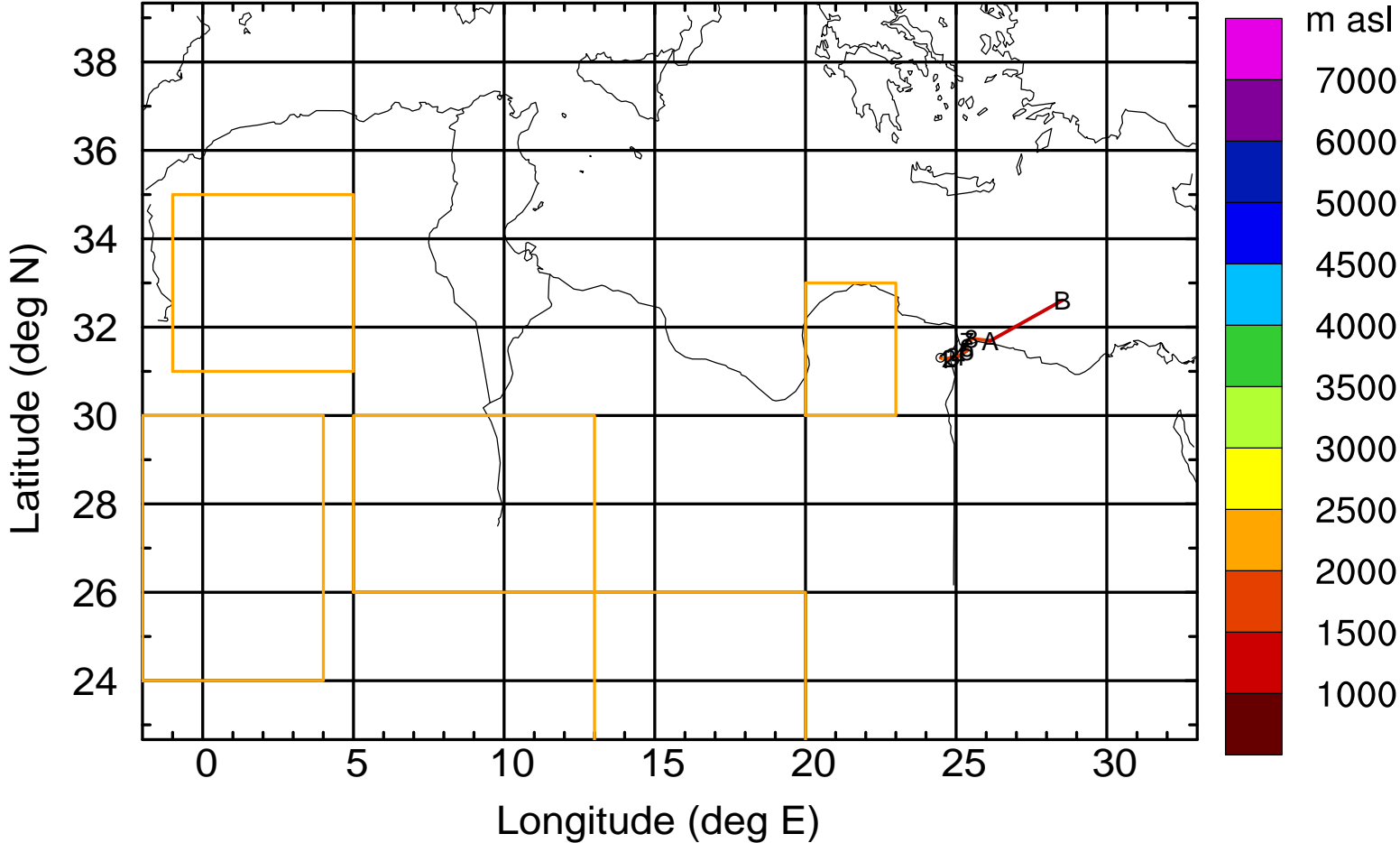
Level #12 of flight 170422a

BWD 20170422/08 -18H = 21/14 UTC



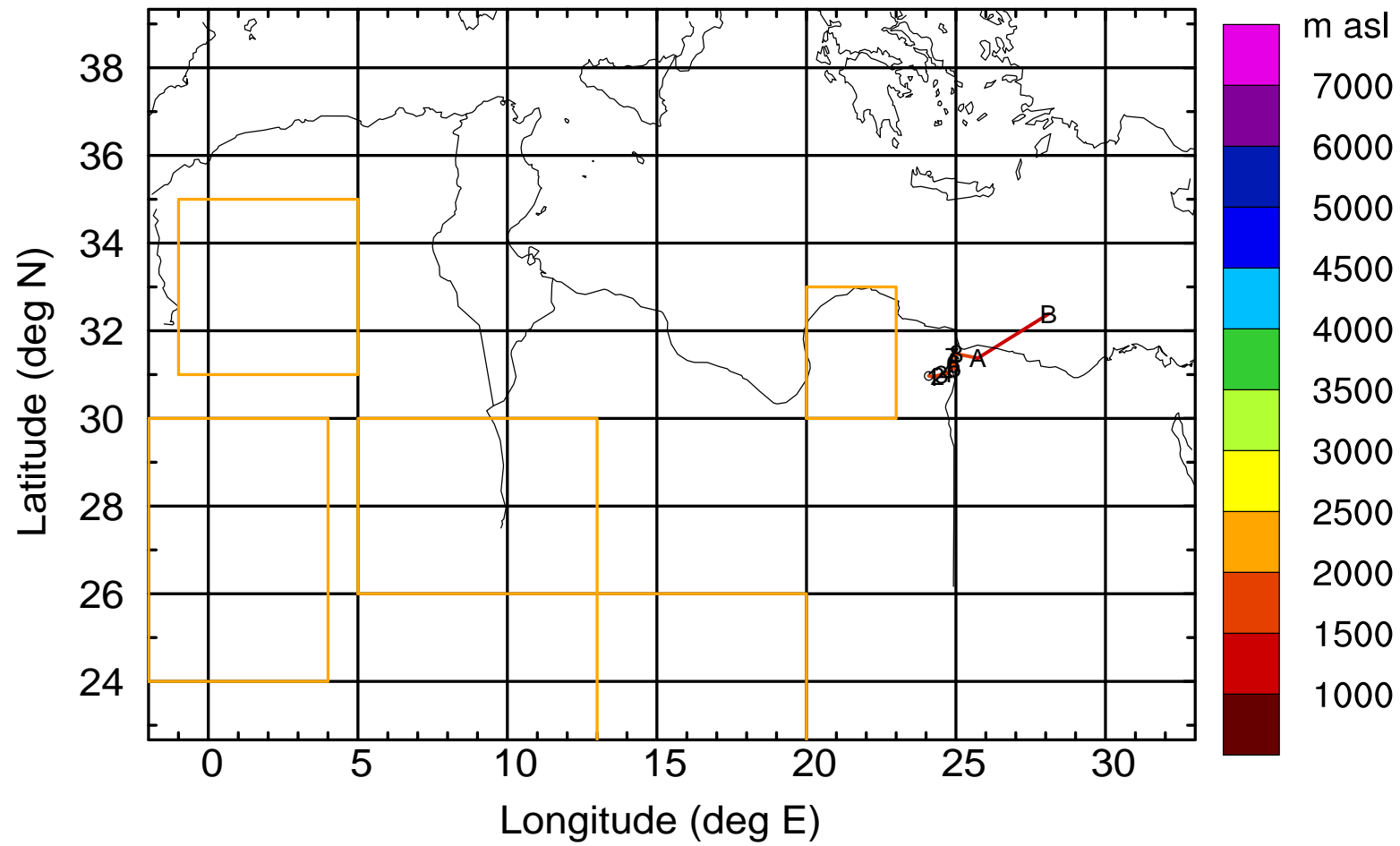
Level #12 of flight 170422a

BWD 20170422/08 -19H = 21/13 UTC



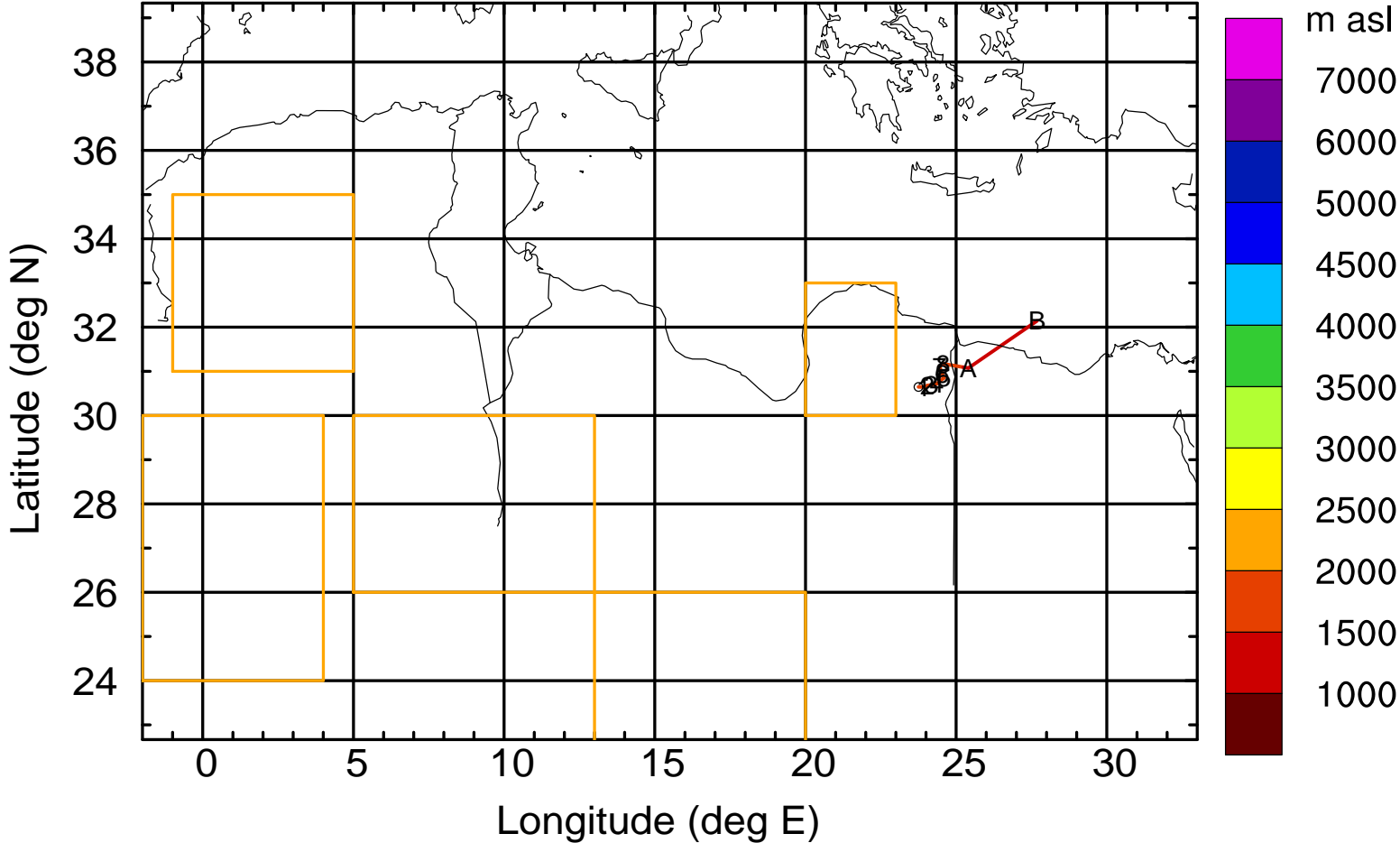
Level #12 of flight 170422a

BWD 20170422/08 -20H = 21/12 UTC



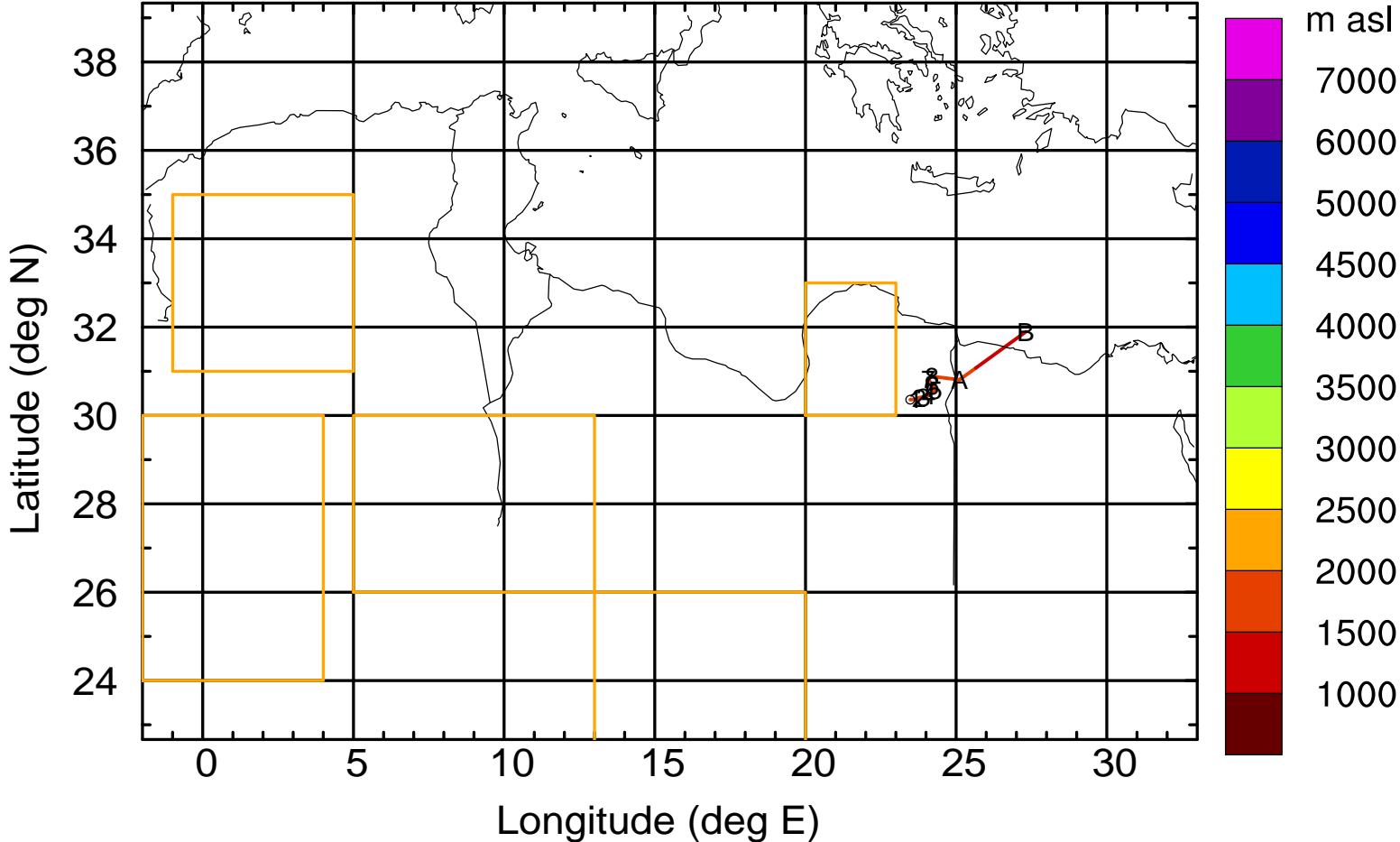
Level #12 of flight 170422a

BWD 20170422/08 -21H = 21/11 UTC



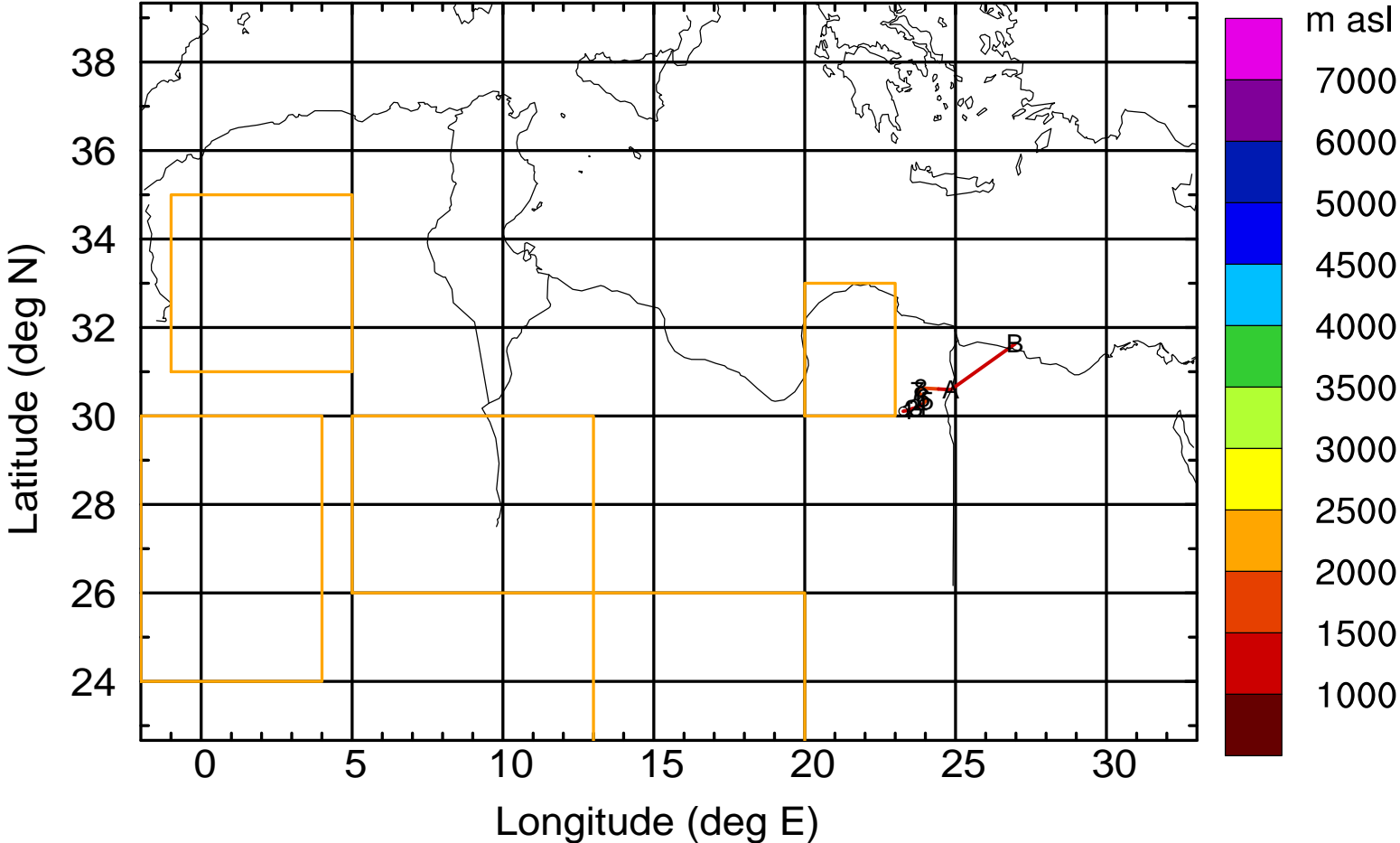
Level #12 of flight 170422a

BWD 20170422/08 -22H = 21/10 UTC



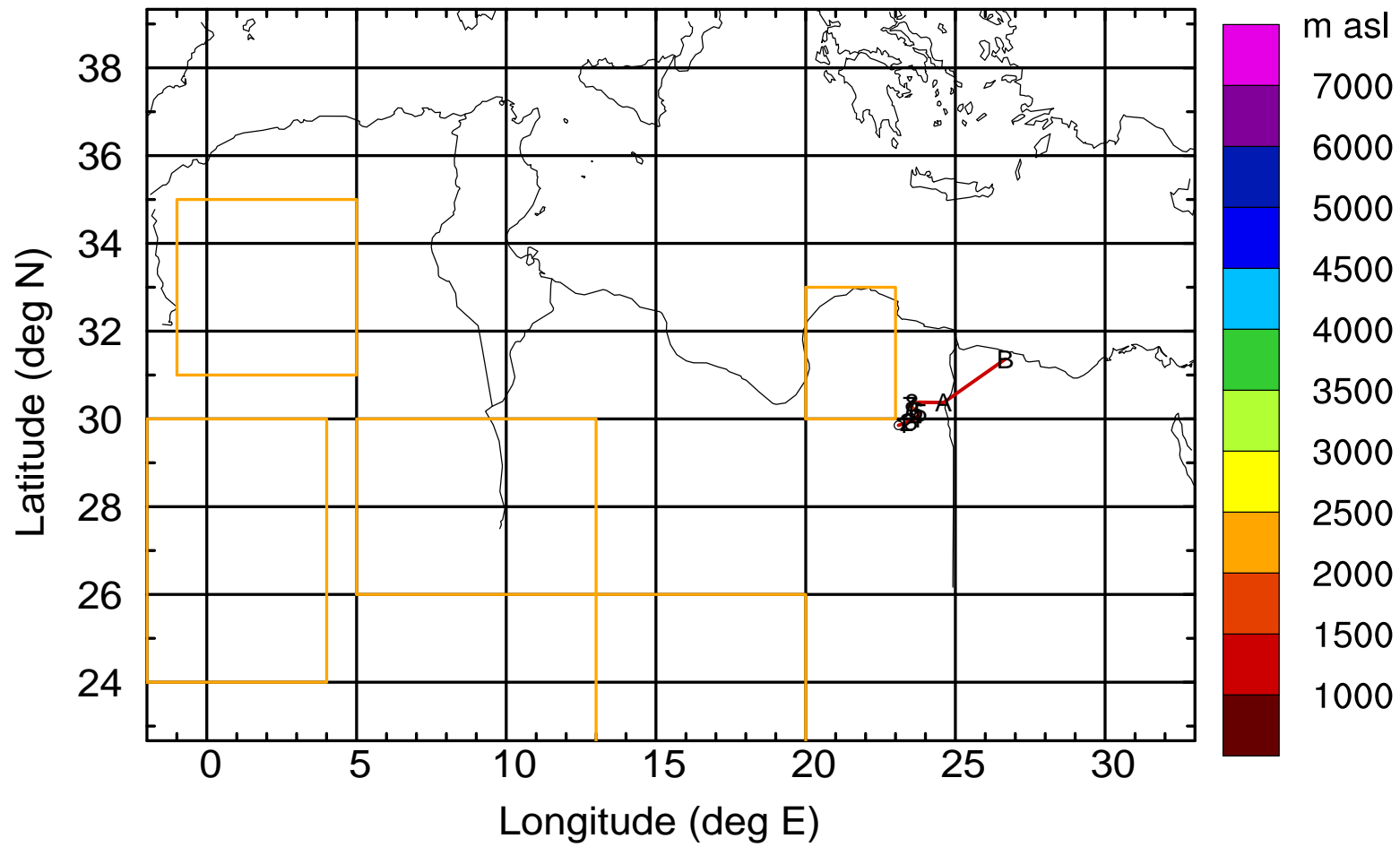
Level #12 of flight 170422a

BWD 20170422/08 -23H = 21/09 UTC



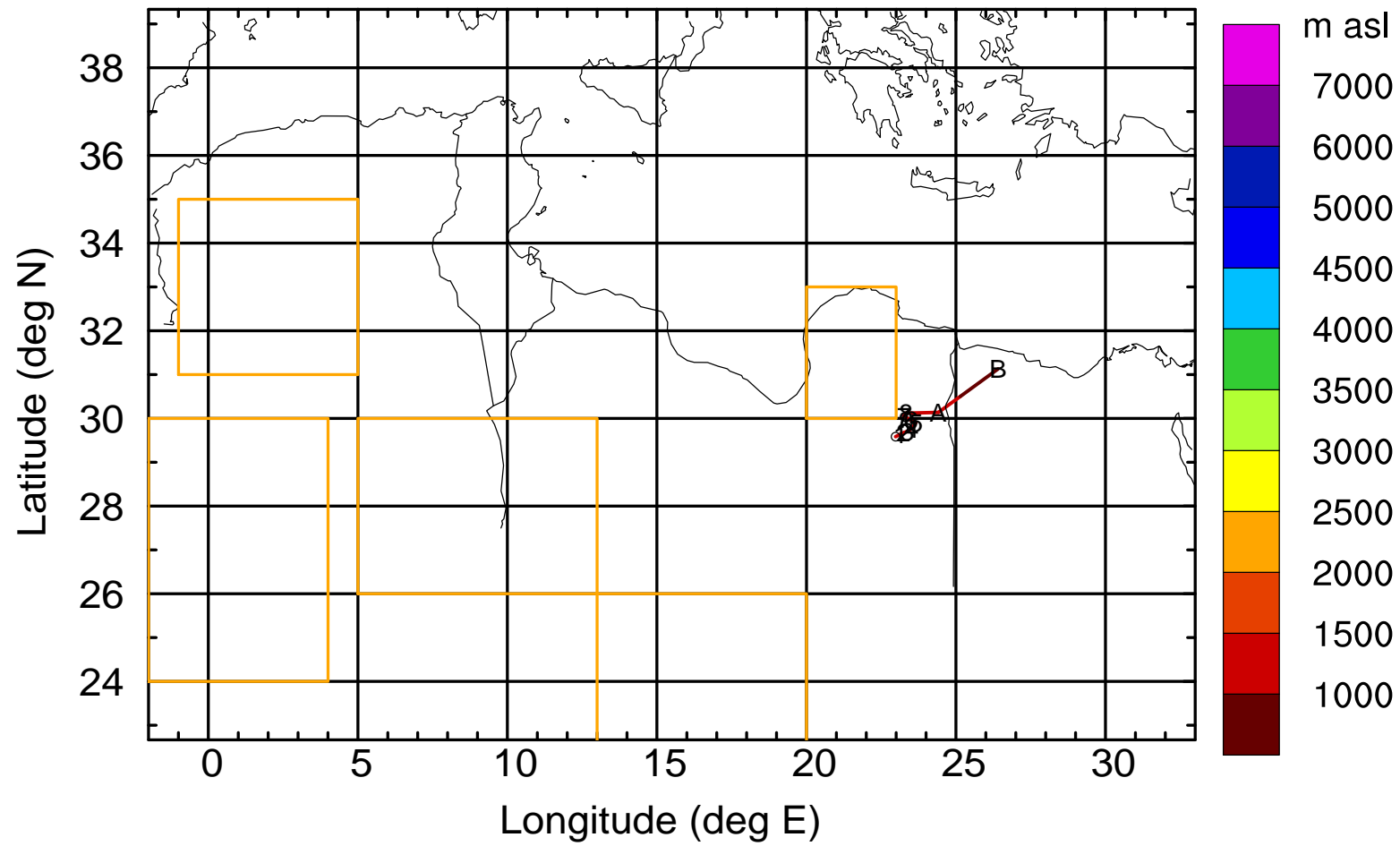
Level #12 of flight 170422a

BWD 20170422/08 -24H = 21/08 UTC



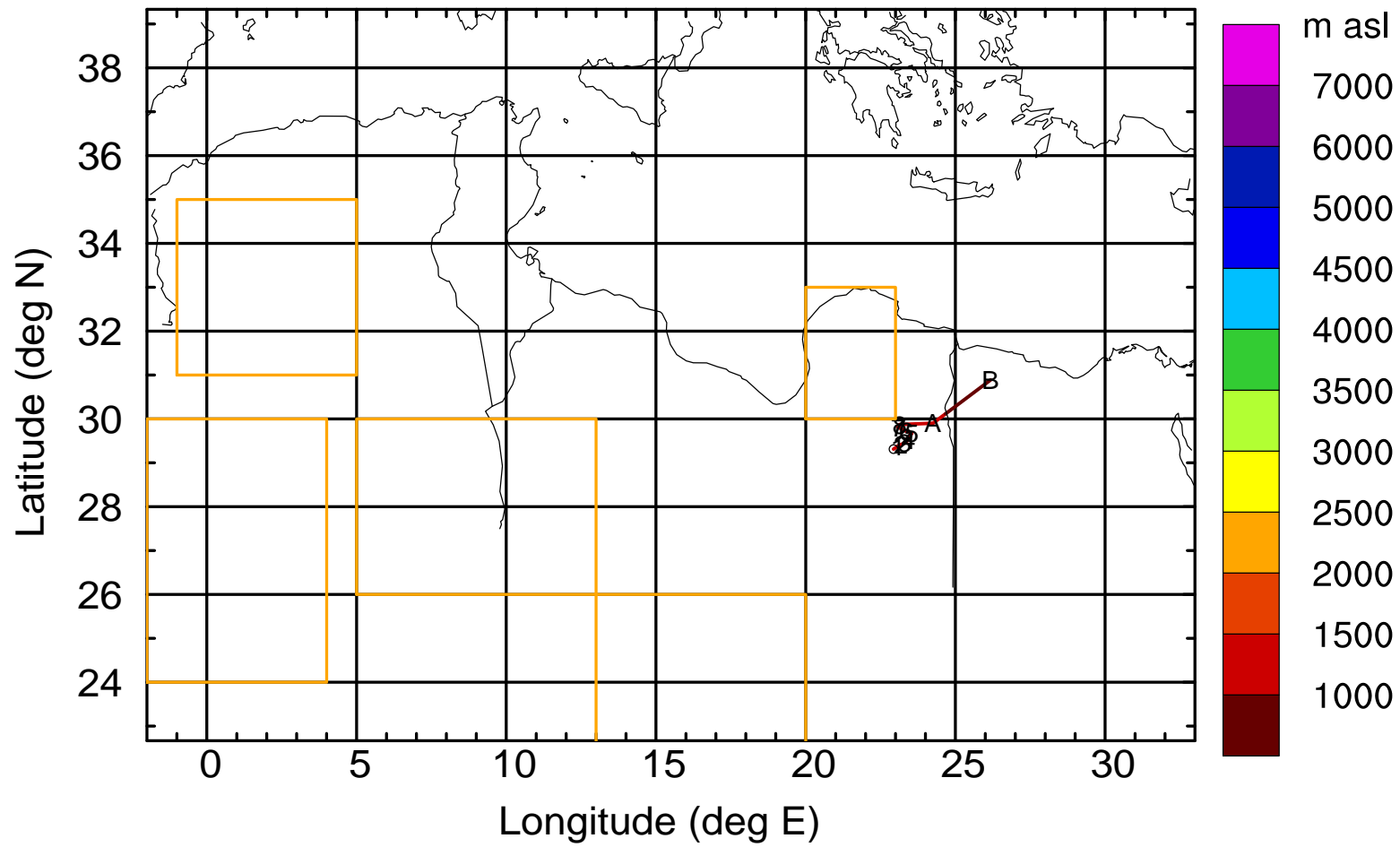
Level #12 of flight 170422a

BWD 20170422/08 -25H = 21/07 UTC



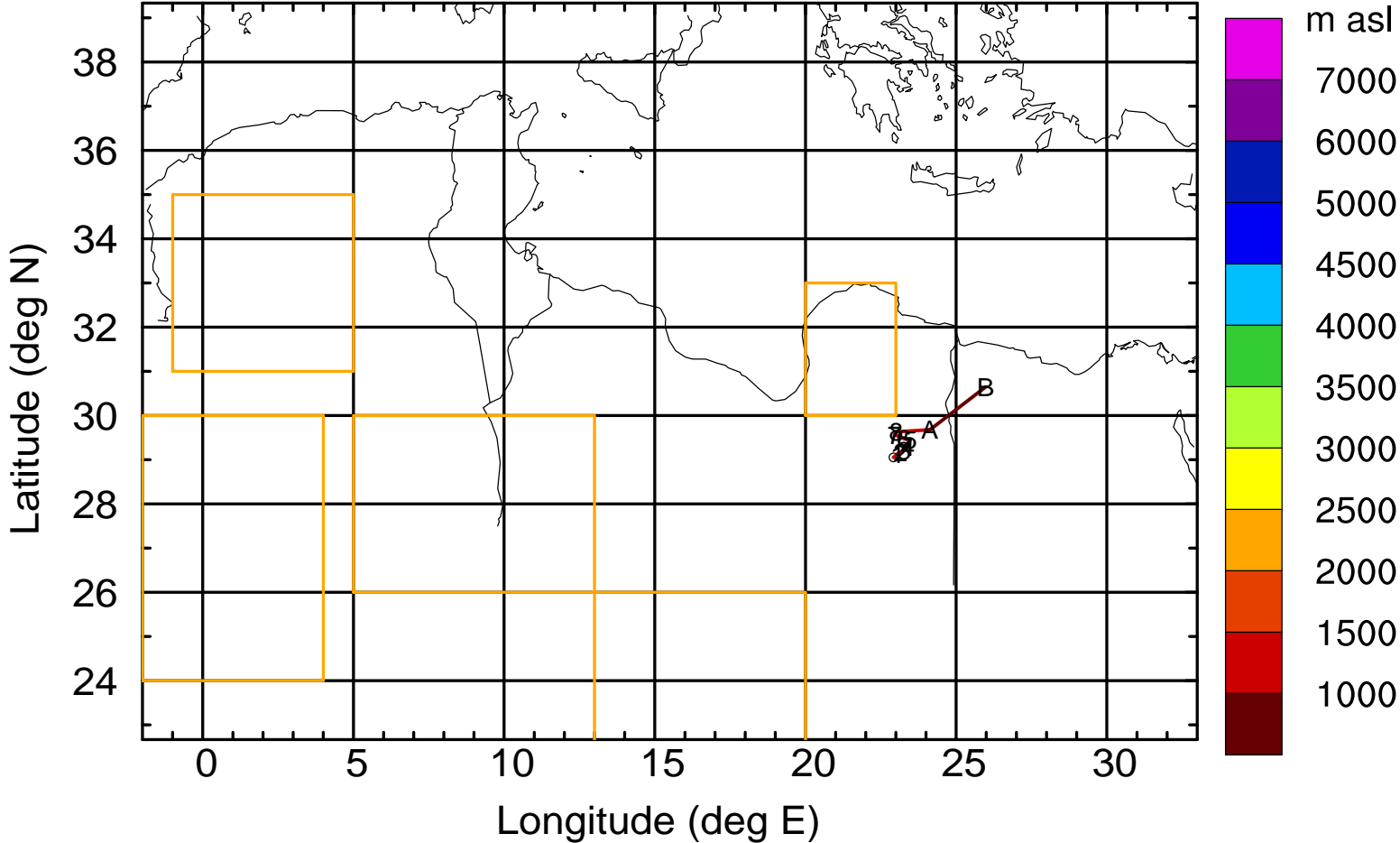
Level #12 of flight 170422a

BWD 20170422/08 -26H = 21/06 UTC



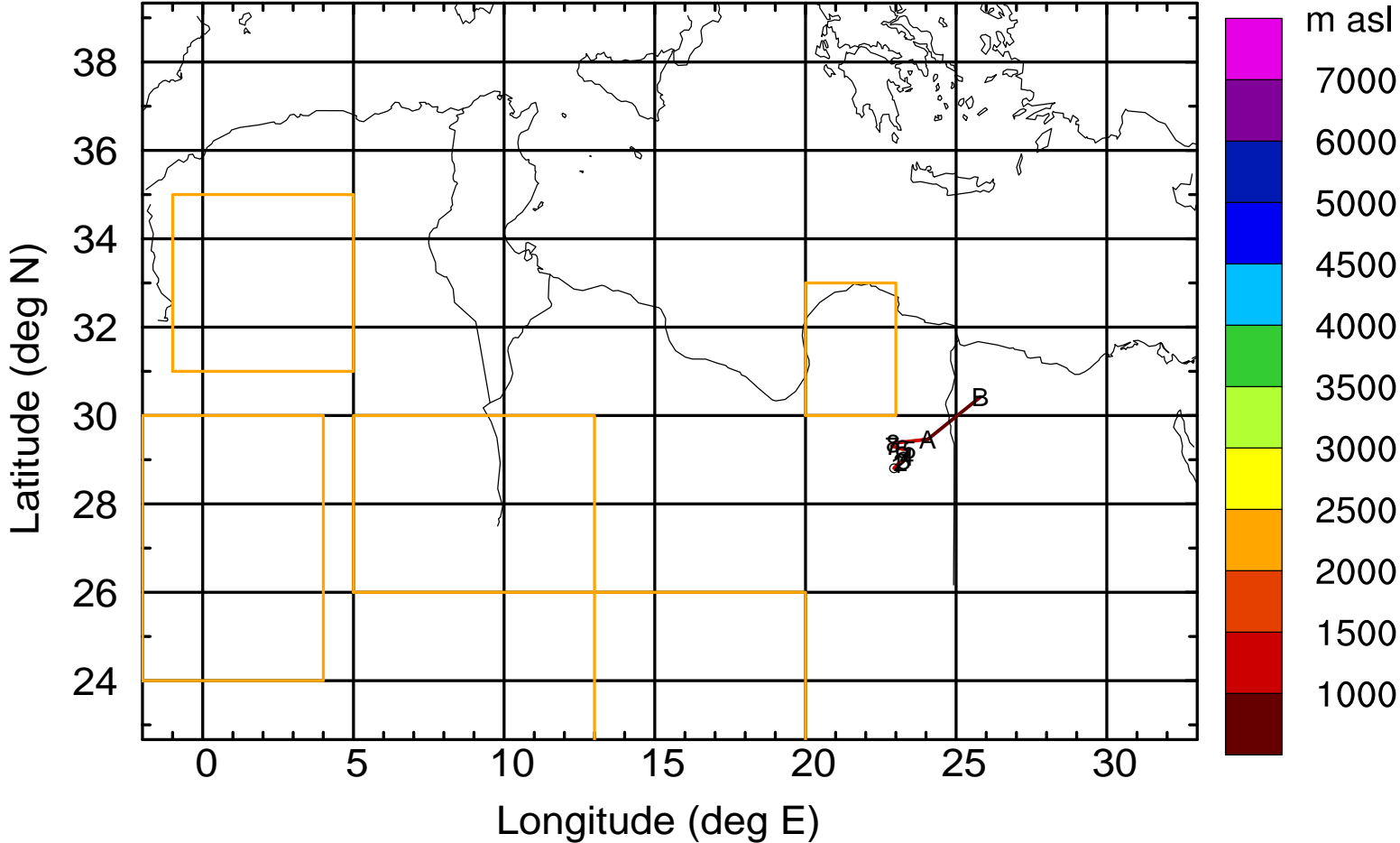
Level #12 of flight 170422a

BWD 20170422/08 -27H = 21/05 UTC



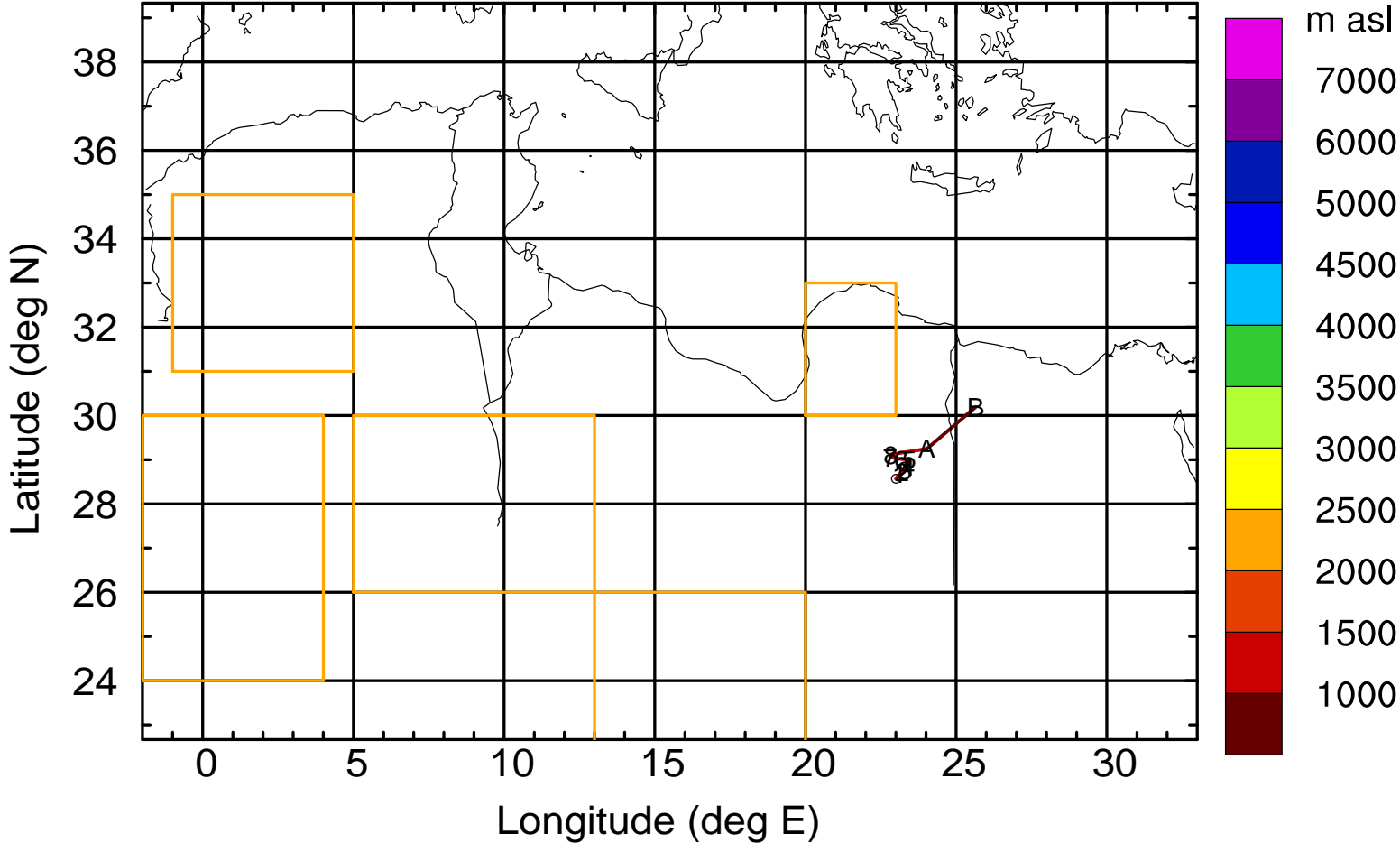
Level #12 of flight 170422a

BWD 20170422/08 -28H = 21/04 UTC



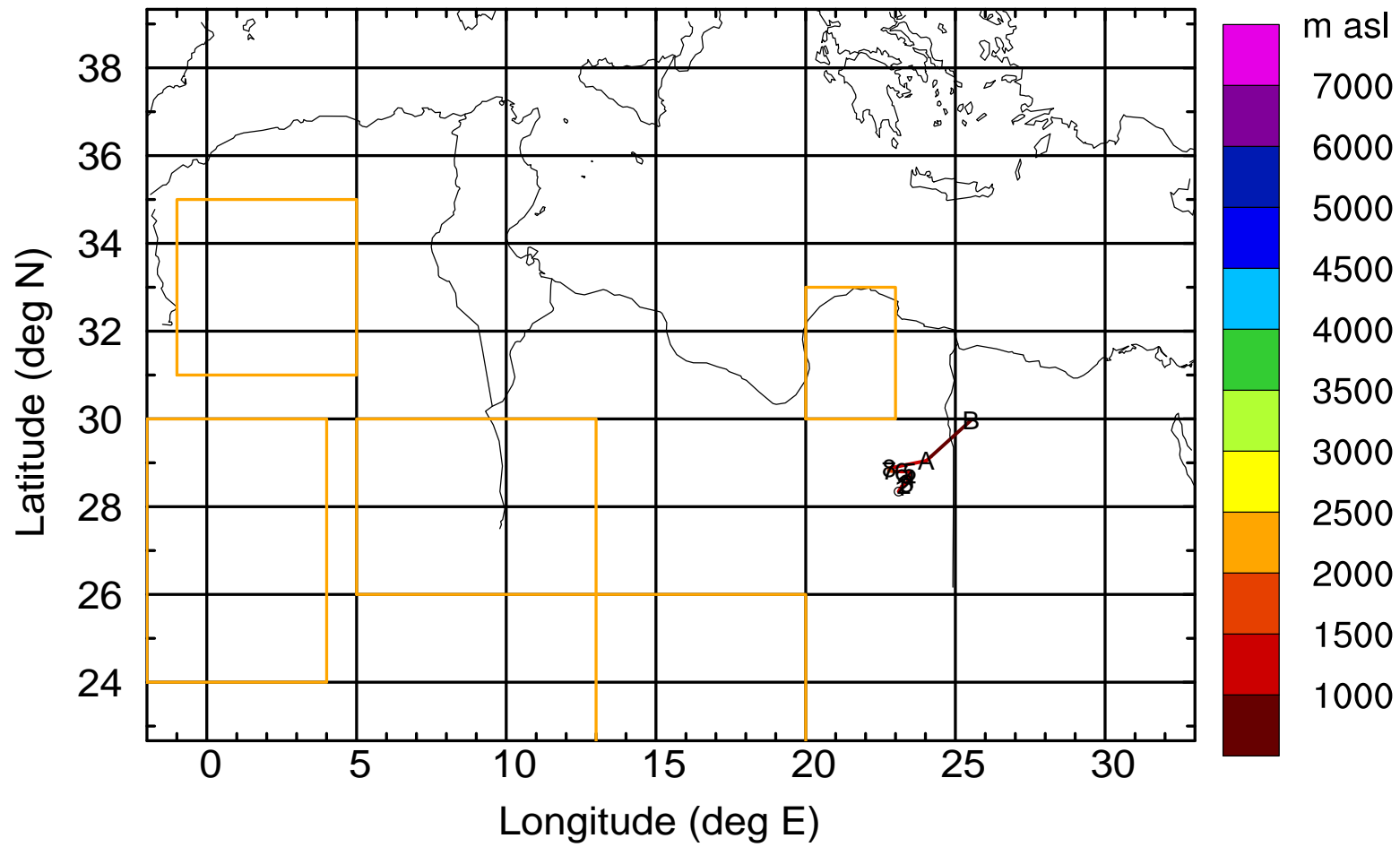
Level #12 of flight 170422a

BWD 20170422/08 -29H = 21/03 UTC



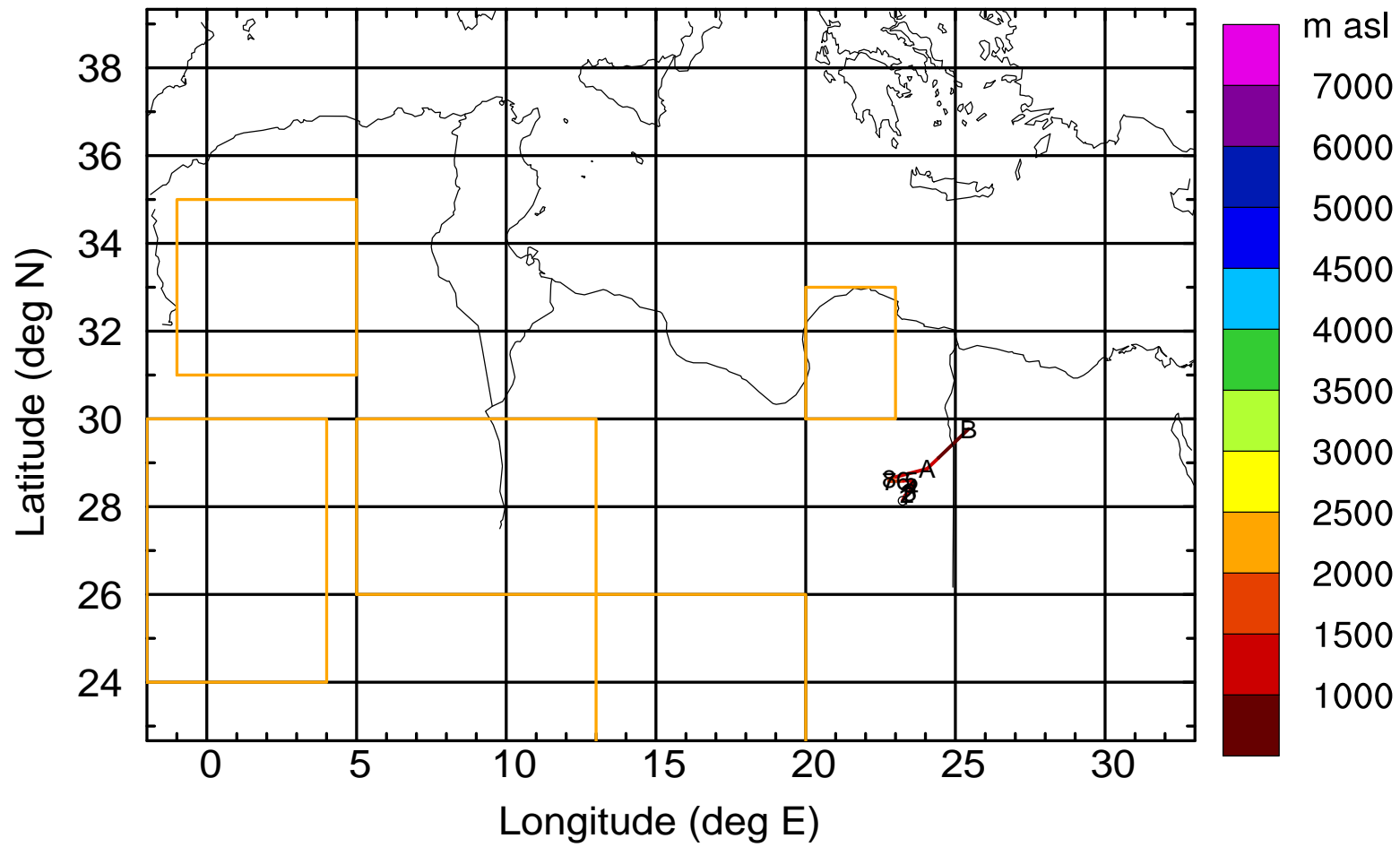
Level #12 of flight 170422a

BWD 20170422/08 -30H = 21/02 UTC



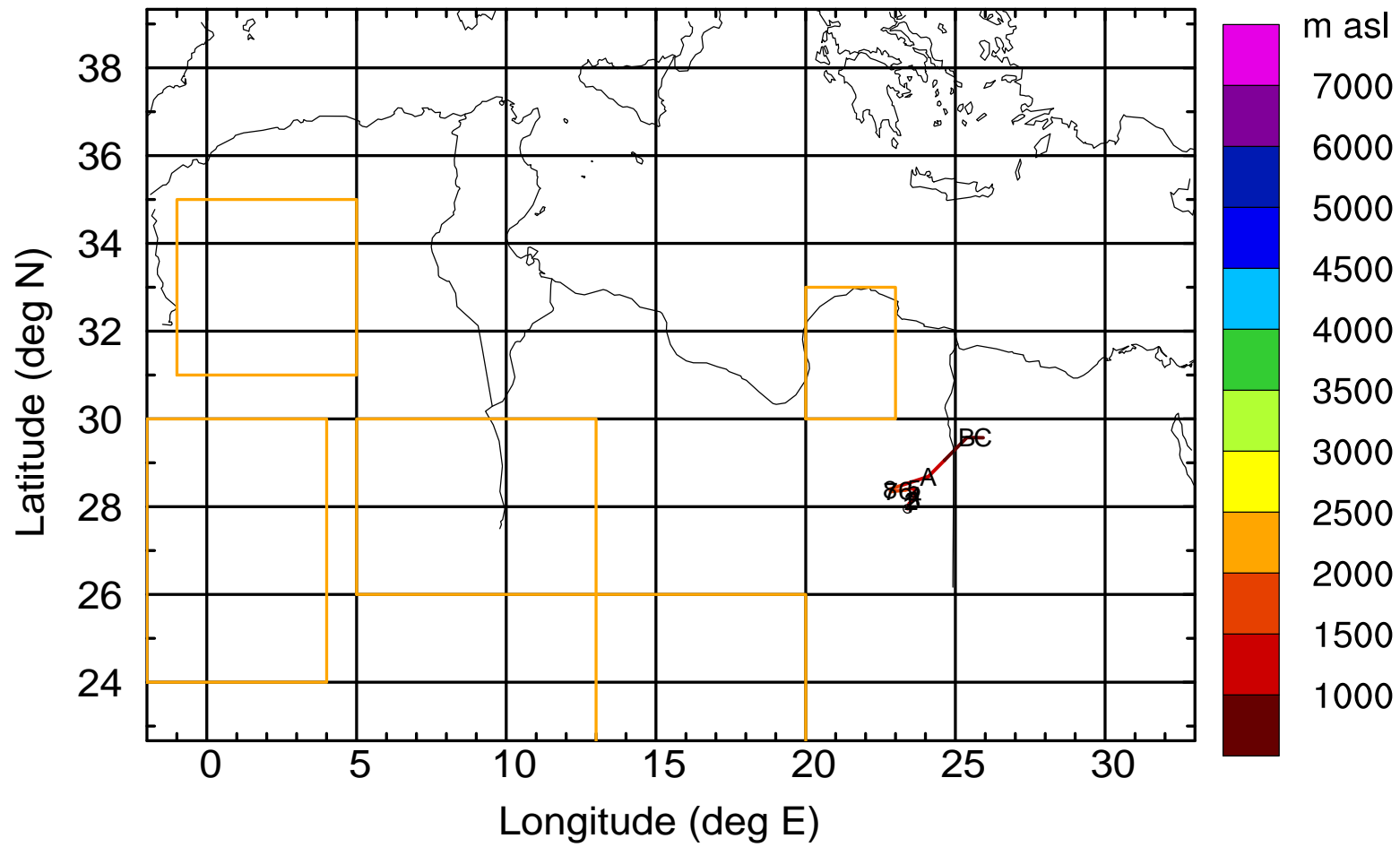
Level #12 of flight 170422a

BWD 20170422/08 -31H = 21/01 UTC



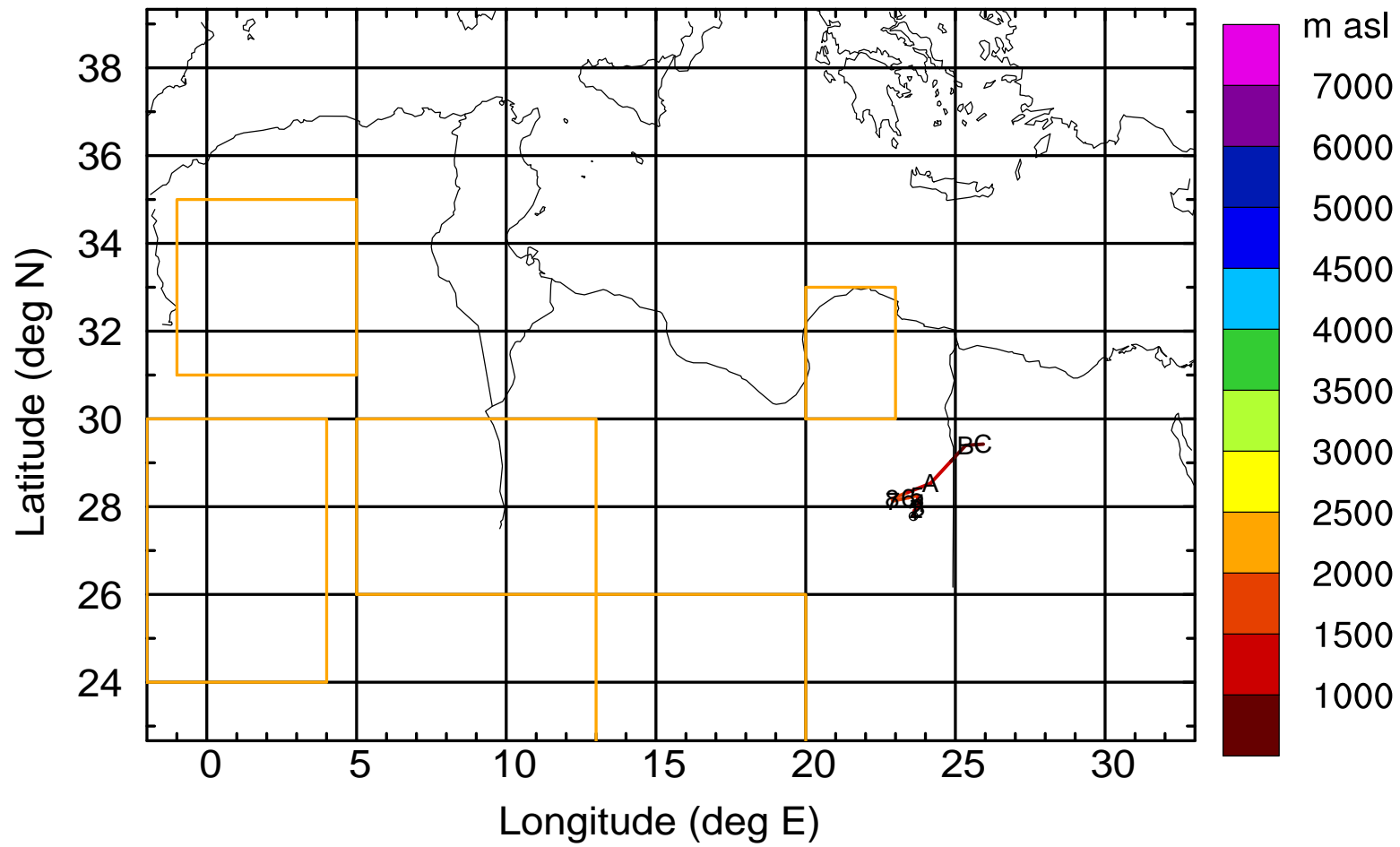
Level #12 of flight 170422a

BWD 20170422/08 -32H = 21/00 UTC



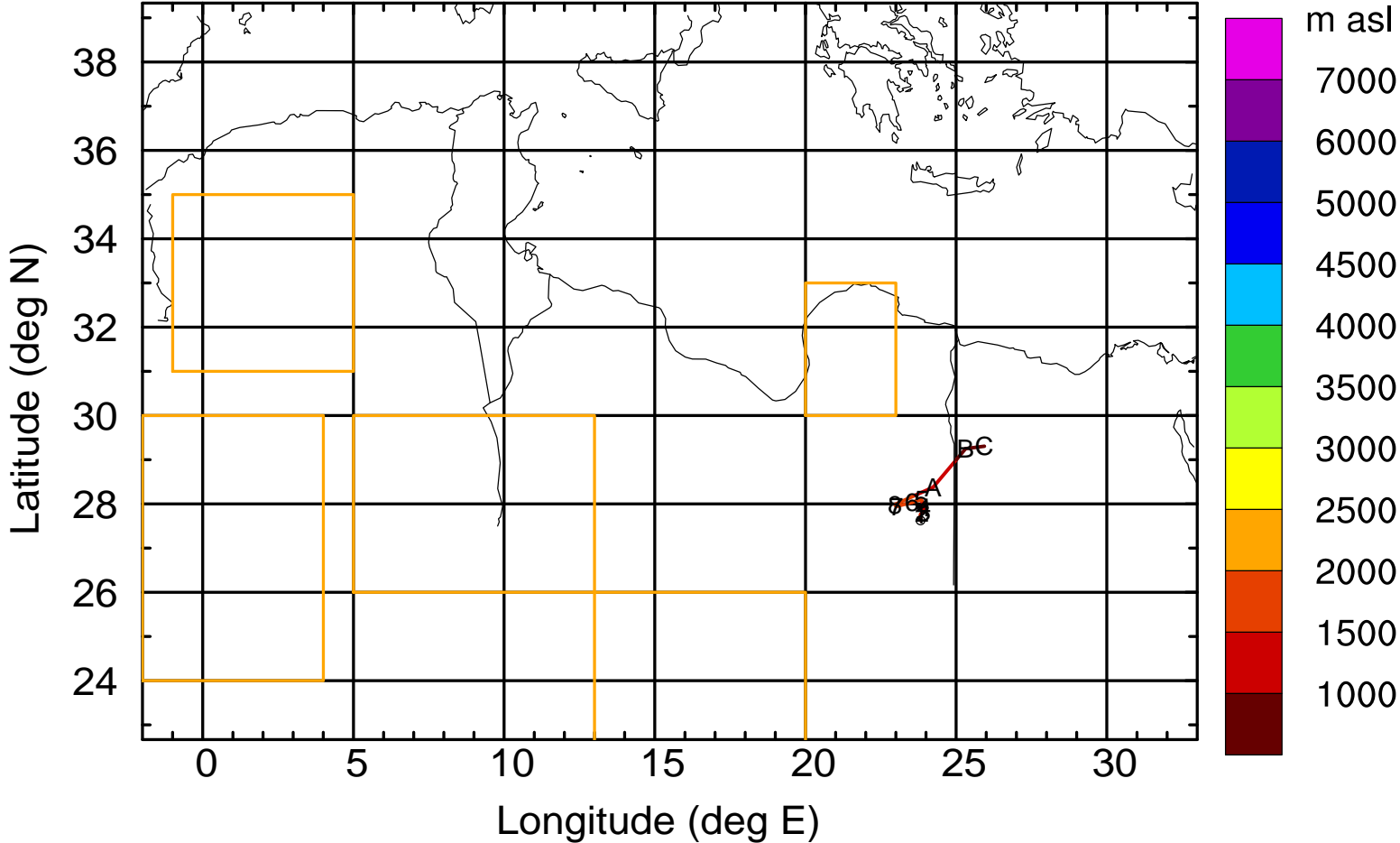
Level #12 of flight 170422a

BWD 20170422/08 -33H = 20/23 UTC



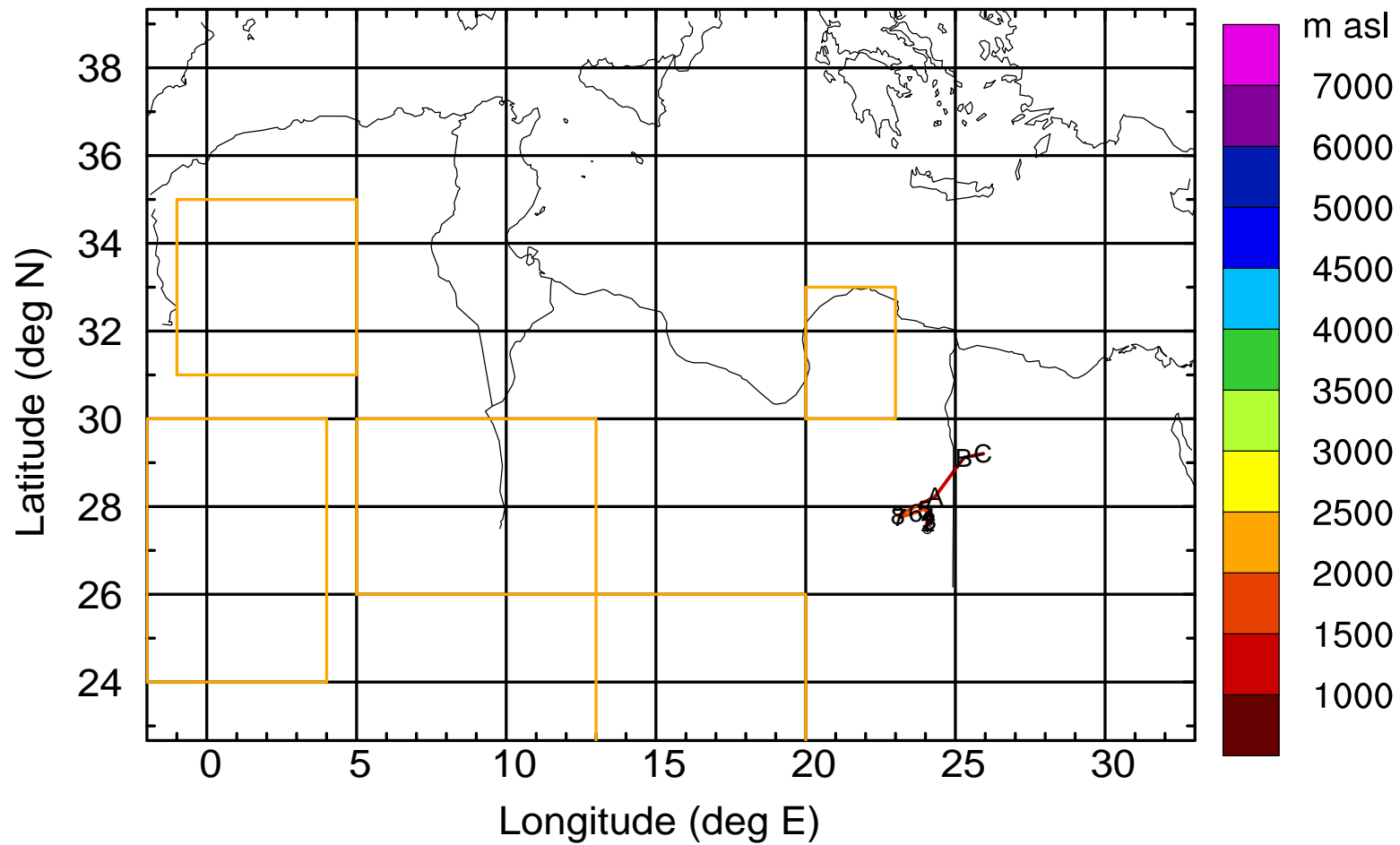
Level #12 of flight 170422a

BWD 20170422/08 -34H = 20/22 UTC



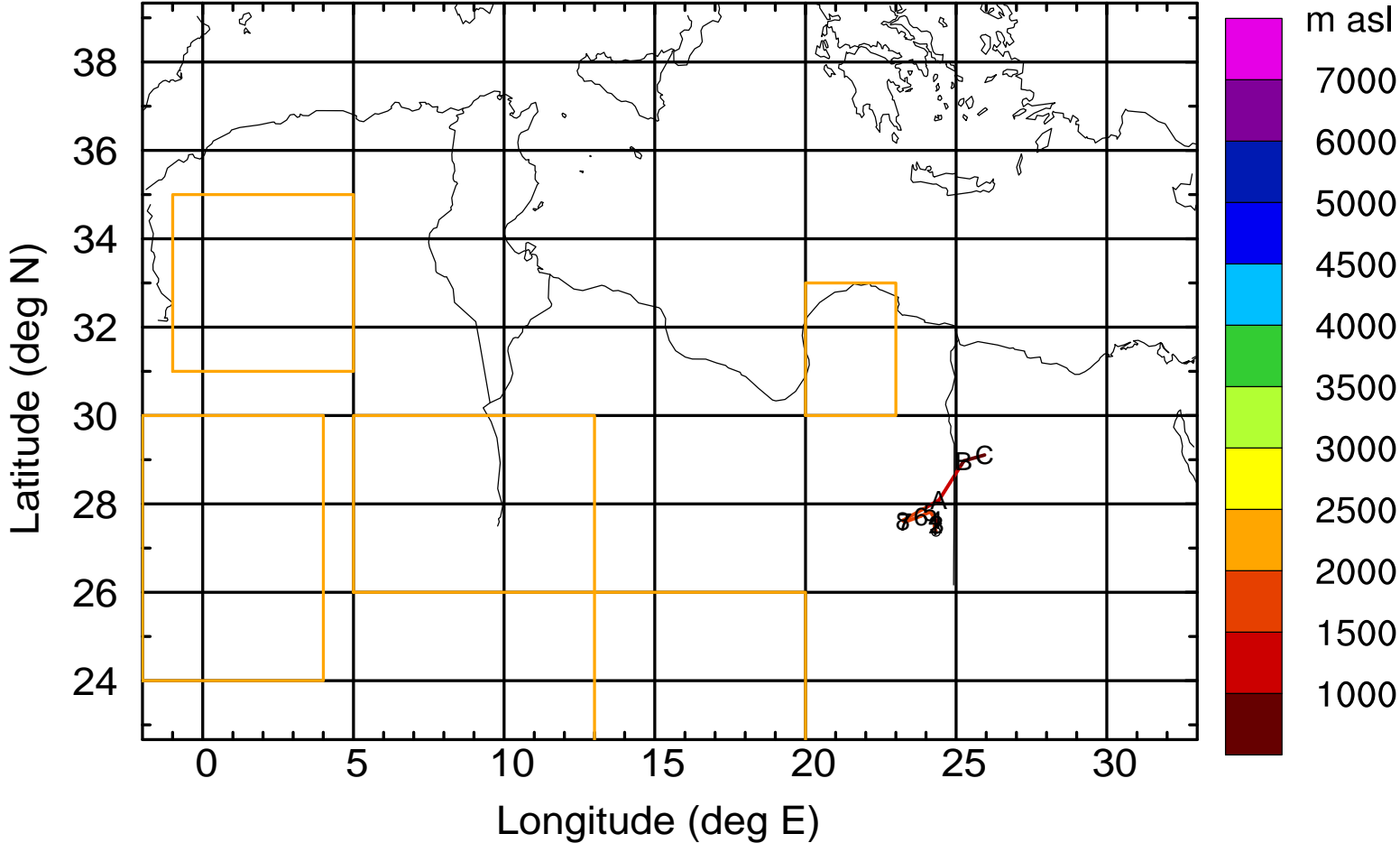
Level #12 of flight 170422a

BWD 20170422/08 -35H = 20/21 UTC



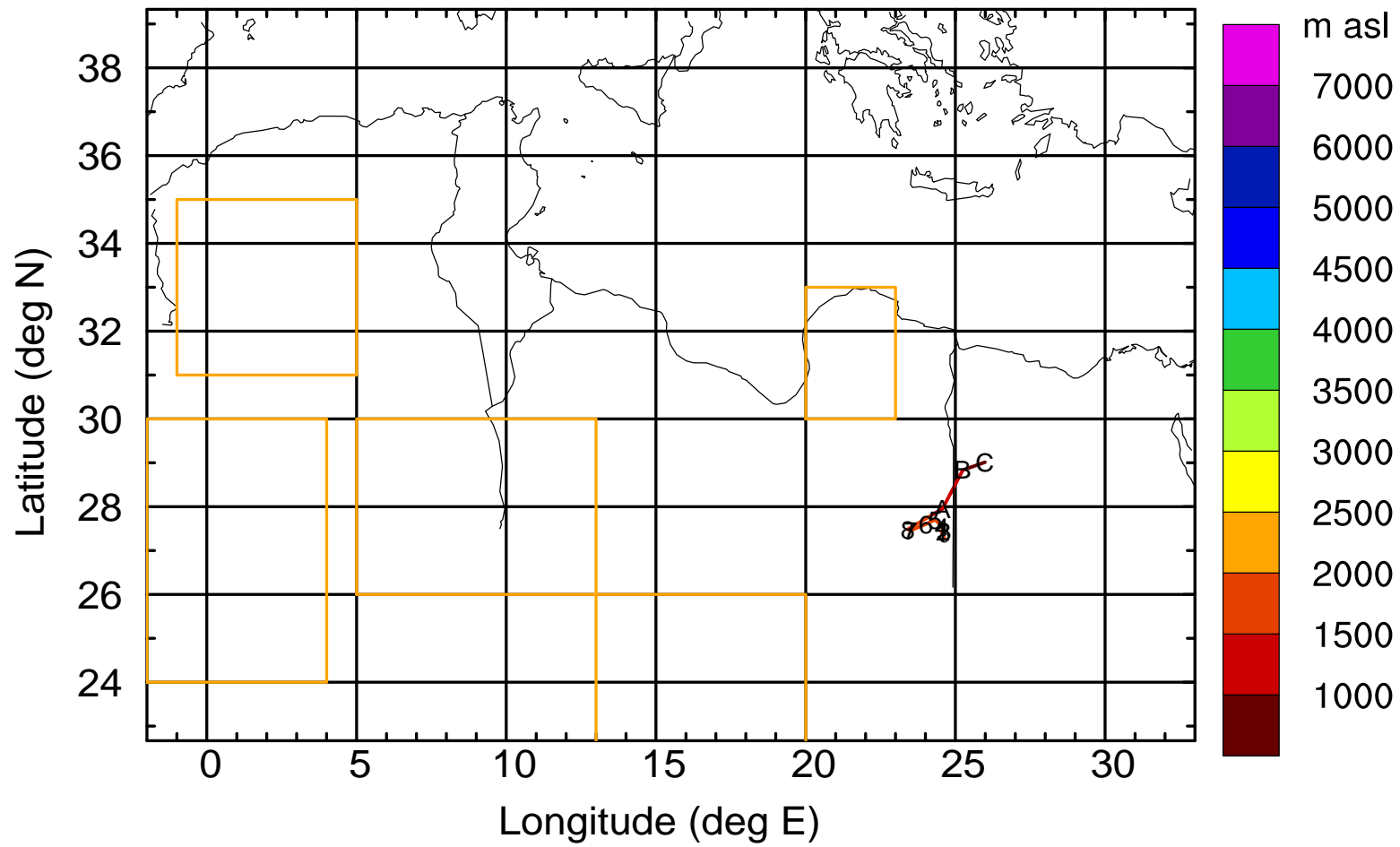
Level #12 of flight 170422a

BWD 20170422/08 -36H = 20/20 UTC



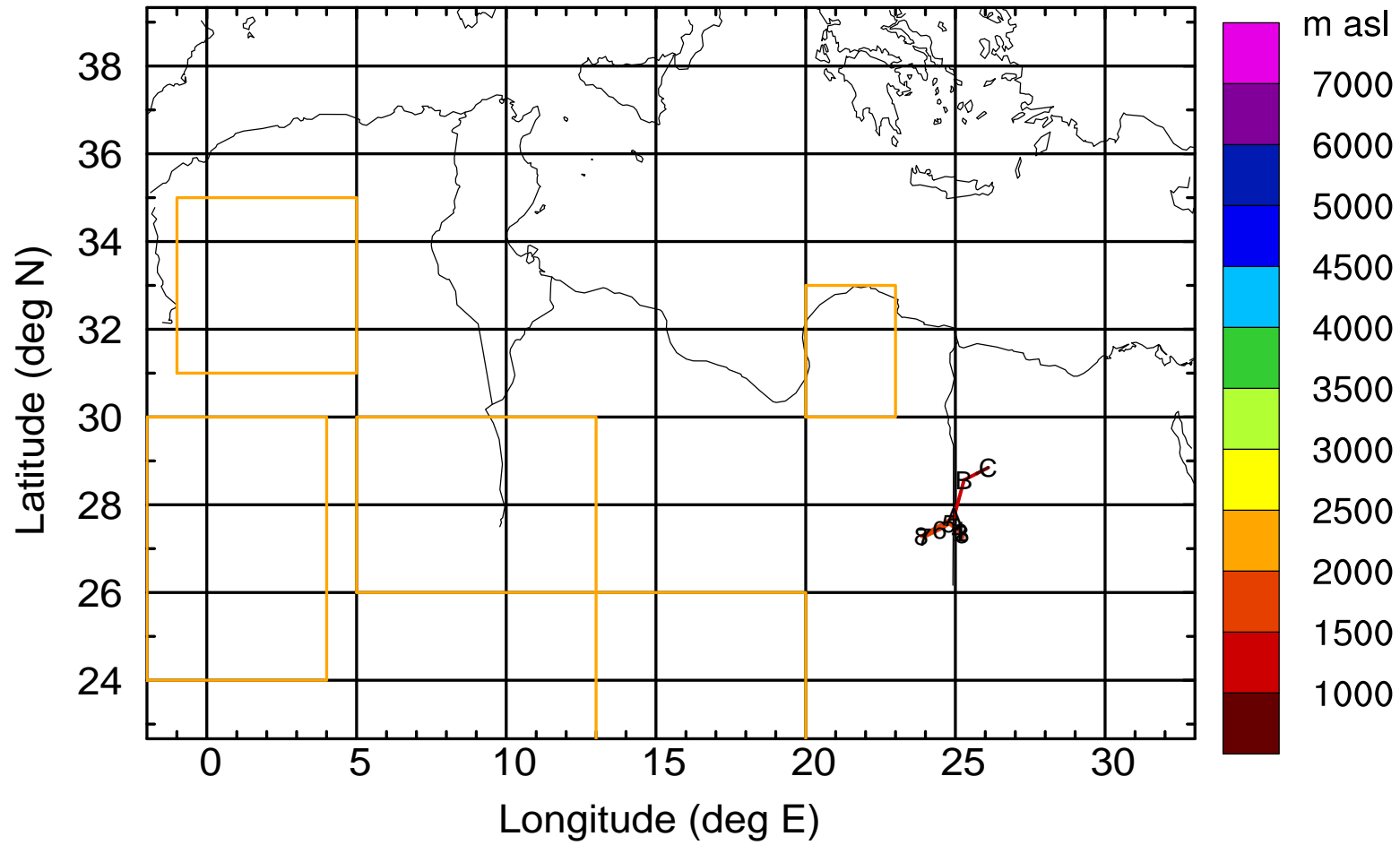
Level #12 of flight 170422a

BWD 20170422/08 -37H = 20/19 UTC



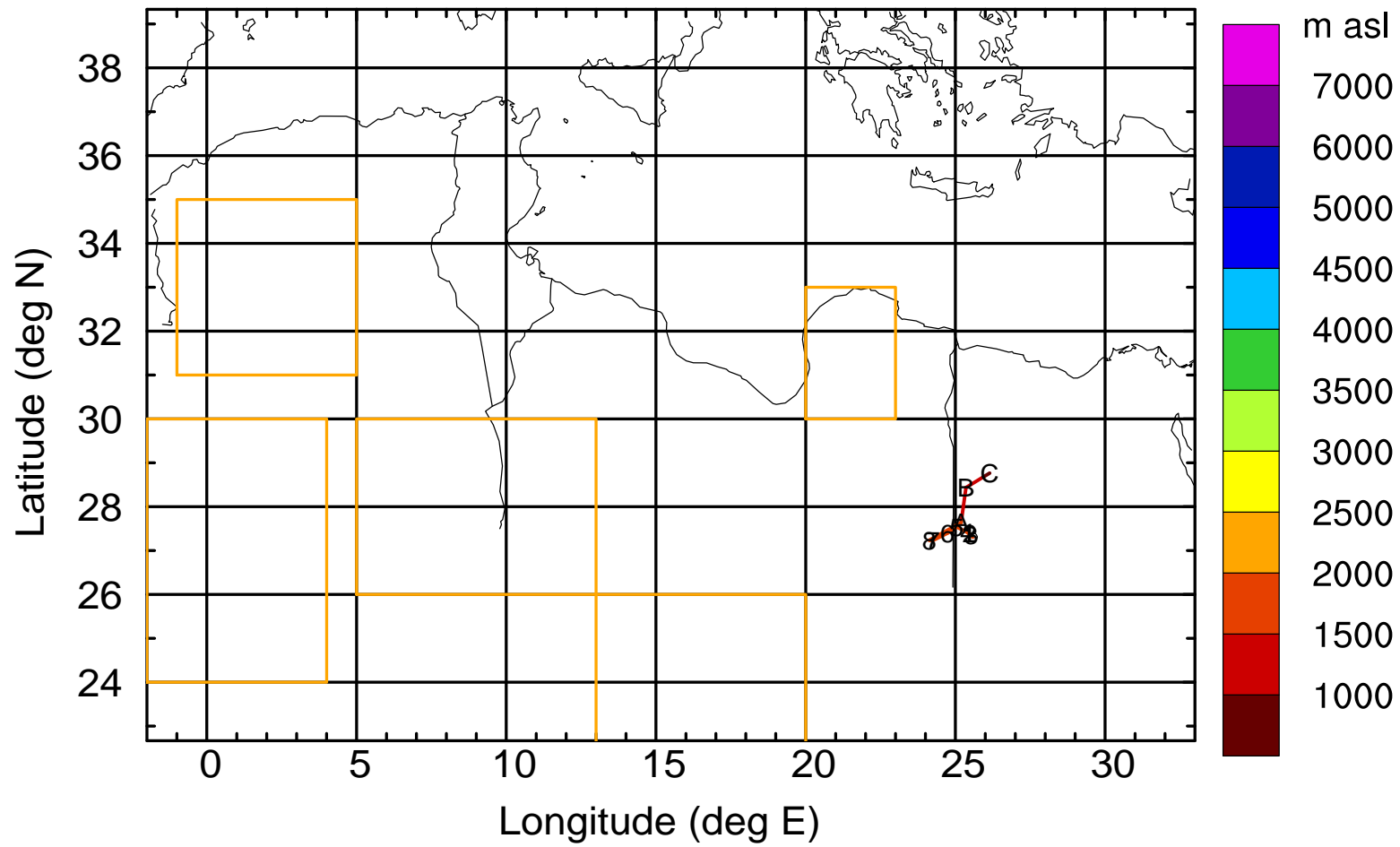
Level #12 of flight 170422a

BWD 20170422/08 -39H = 20/17 UTC



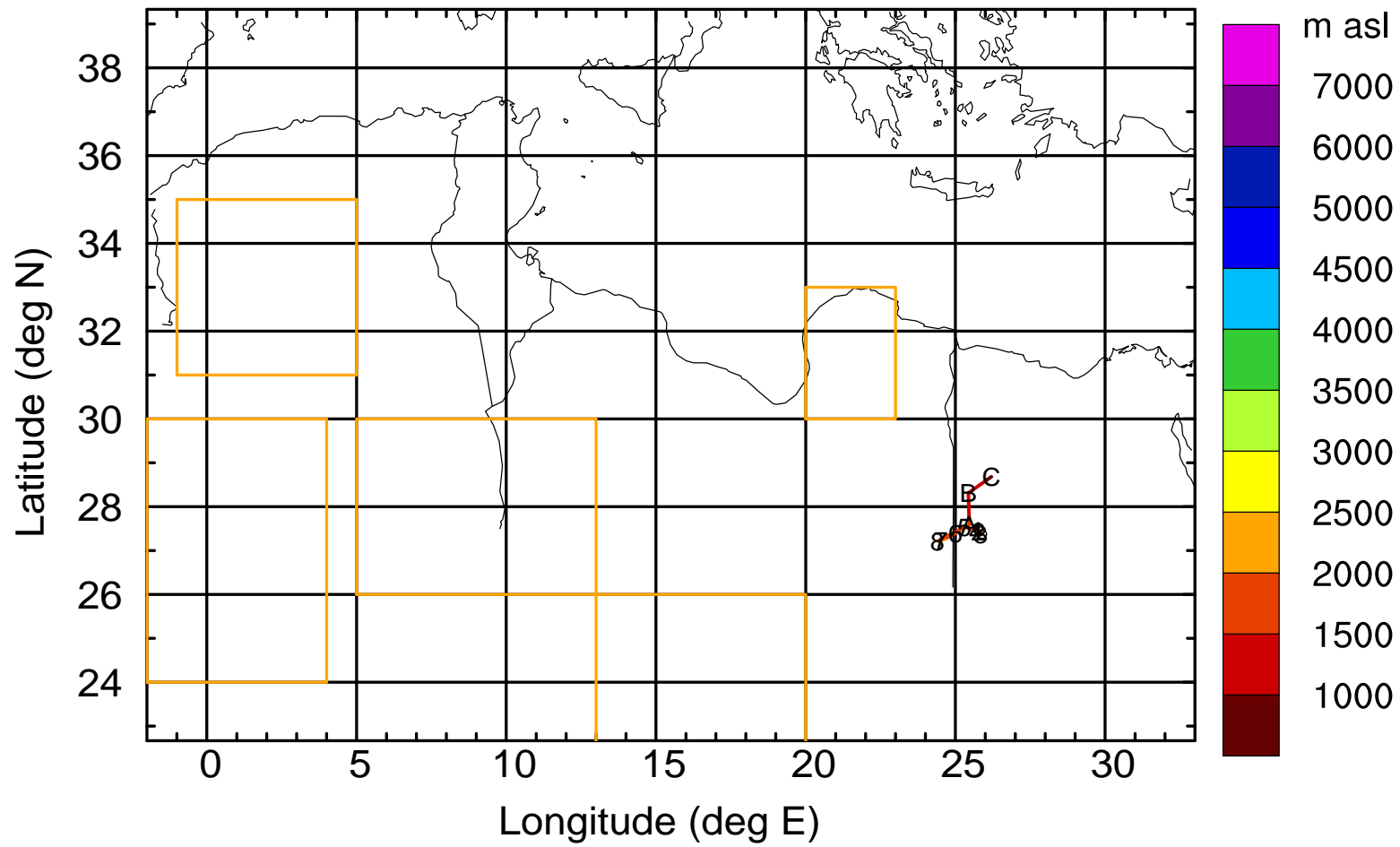
Level #12 of flight 170422a

BWD 20170422/08 -40H = 20/16 UTC



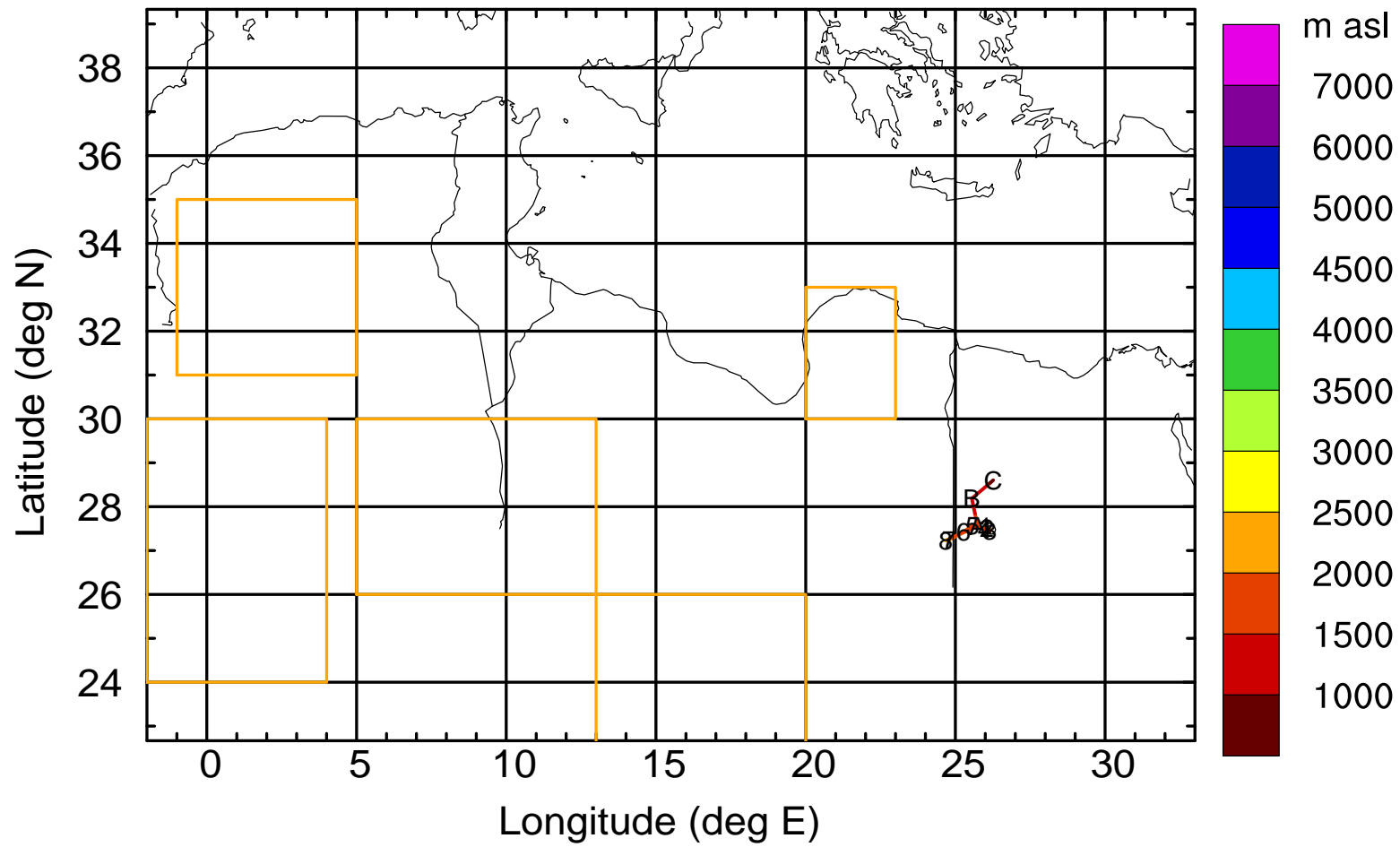
Level #12 of flight 170422a

BWD 20170422/08 -41H = 20/15 UTC



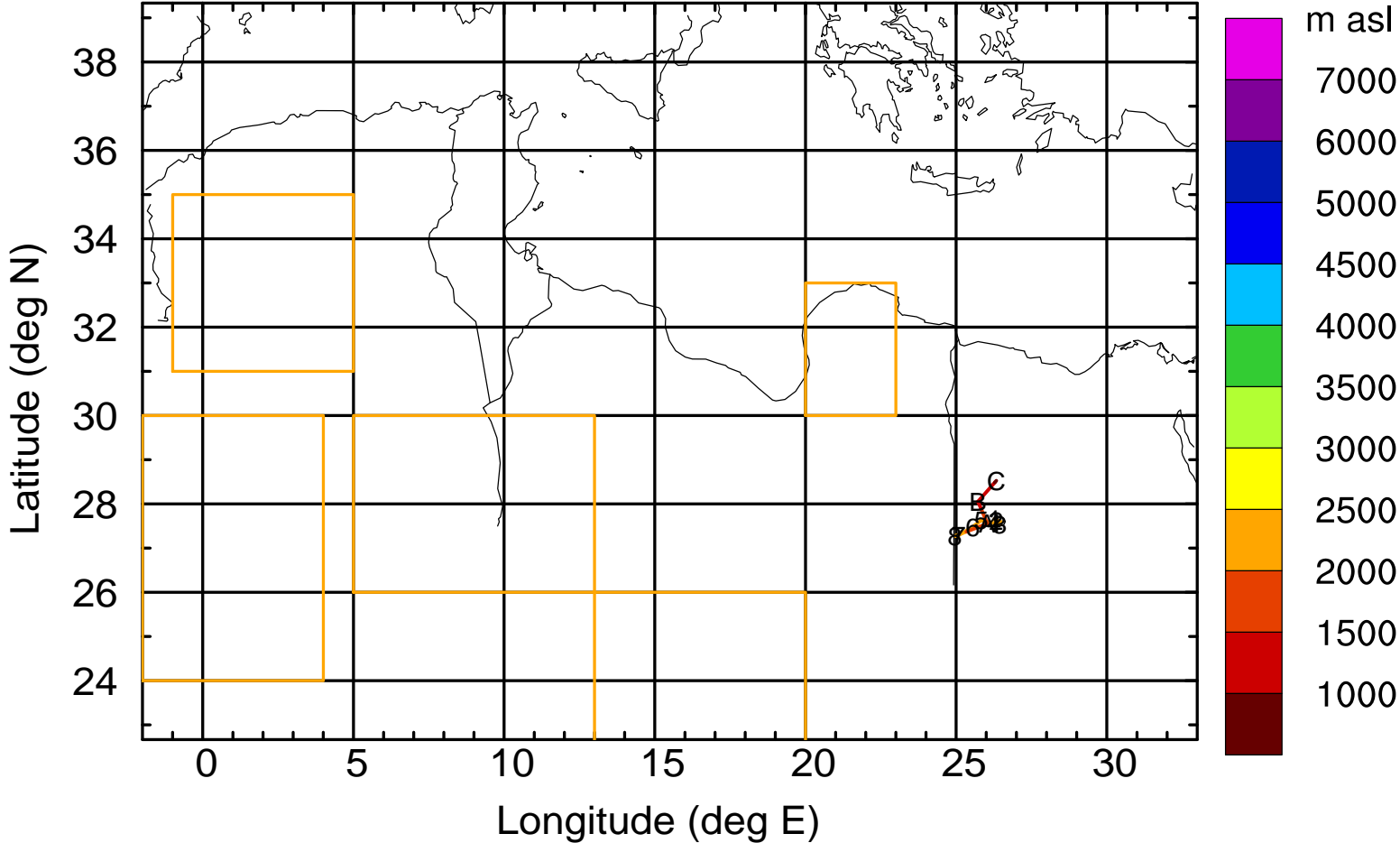
Level #12 of flight 170422a

BWD 20170422/08 -42H = 20/14 UTC



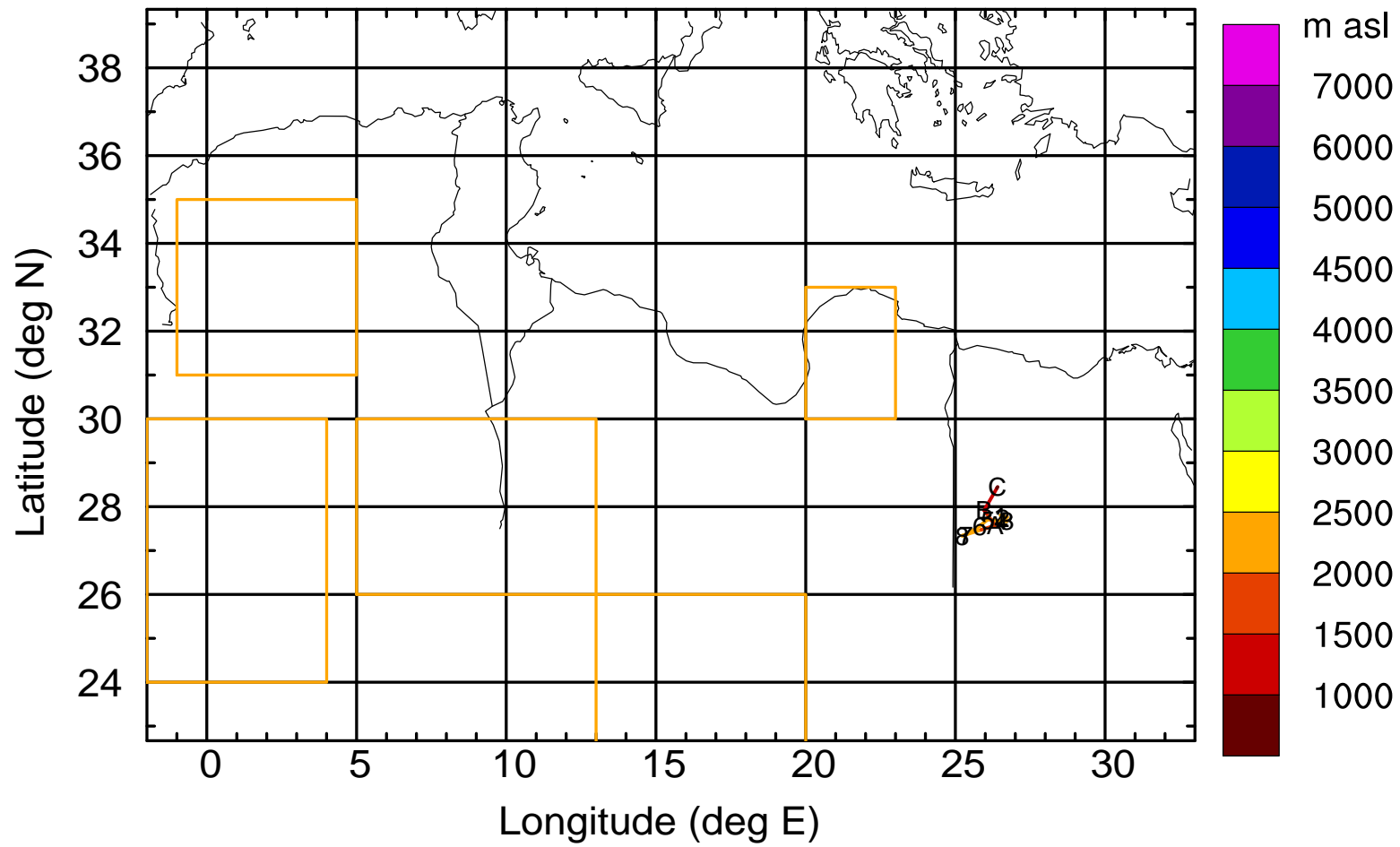
Level #12 of flight 170422a

BWD 20170422/08 -43H = 20/13 UTC



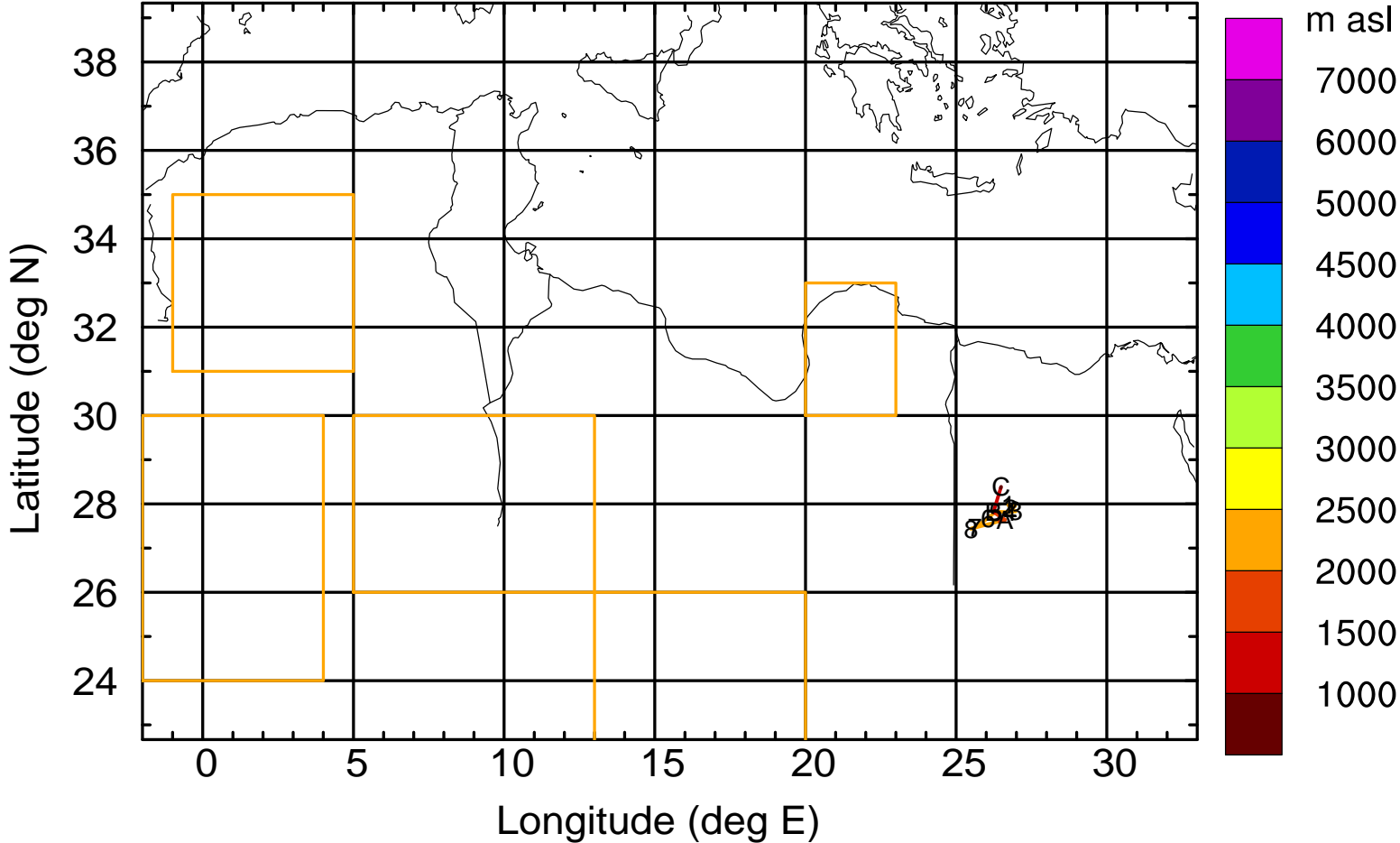
Level #12 of flight 170422a

BWD 20170422/08 -44H = 20/12 UTC



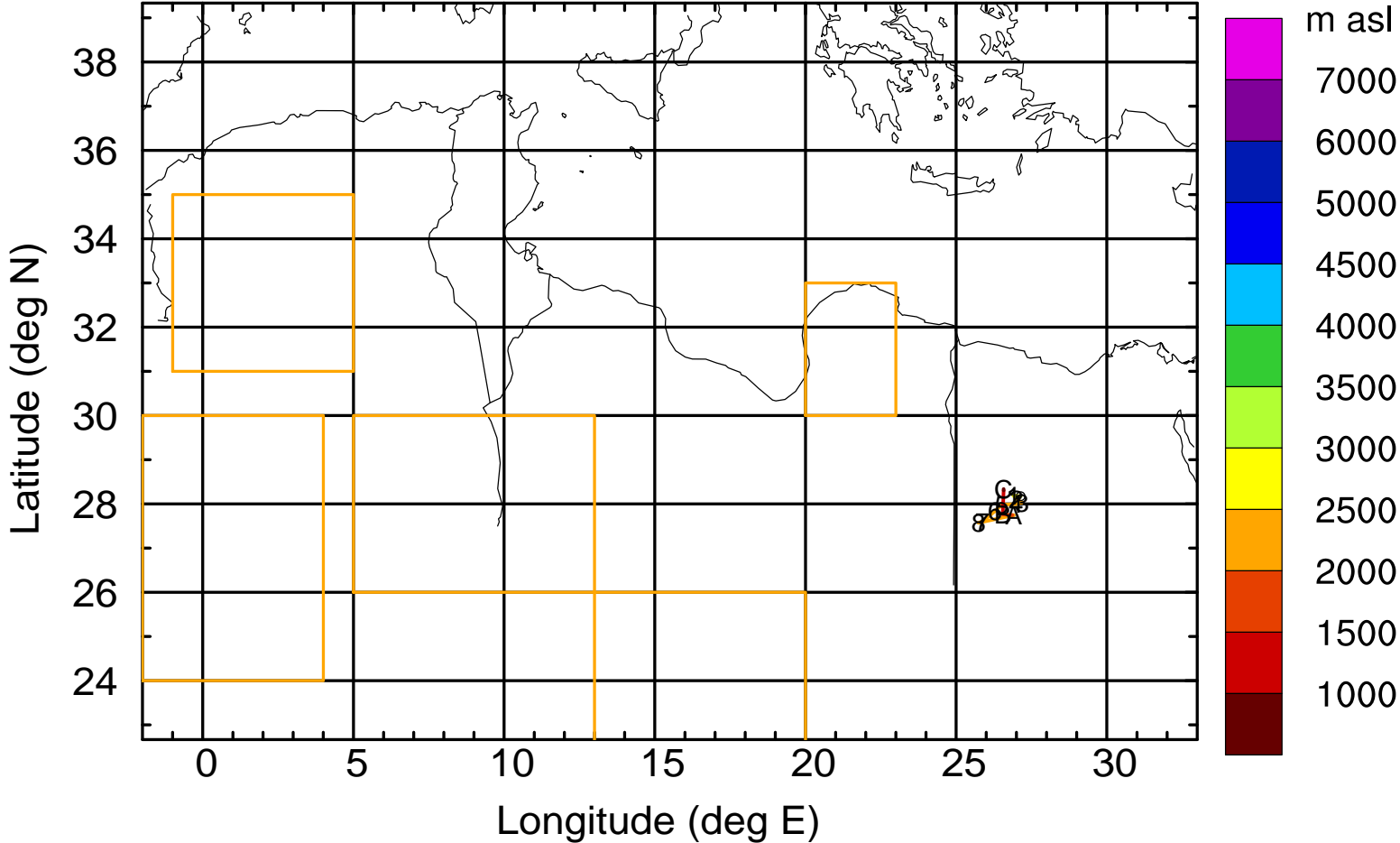
Level #12 of flight 170422a

BWD 20170422/08 -45H = 20/11 UTC



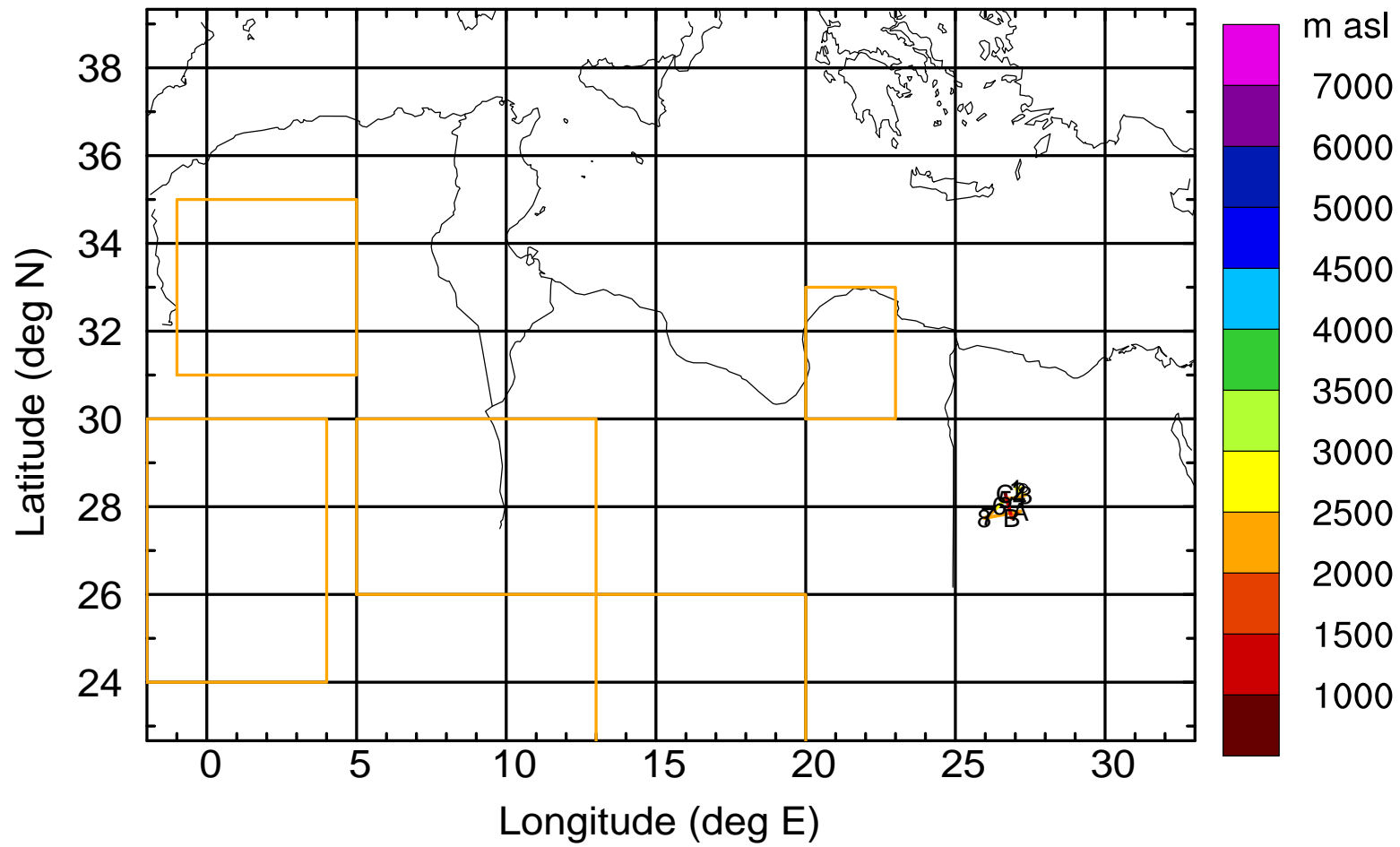
Level #12 of flight 170422a

BWD 20170422/08 -46H = 20/10 UTC



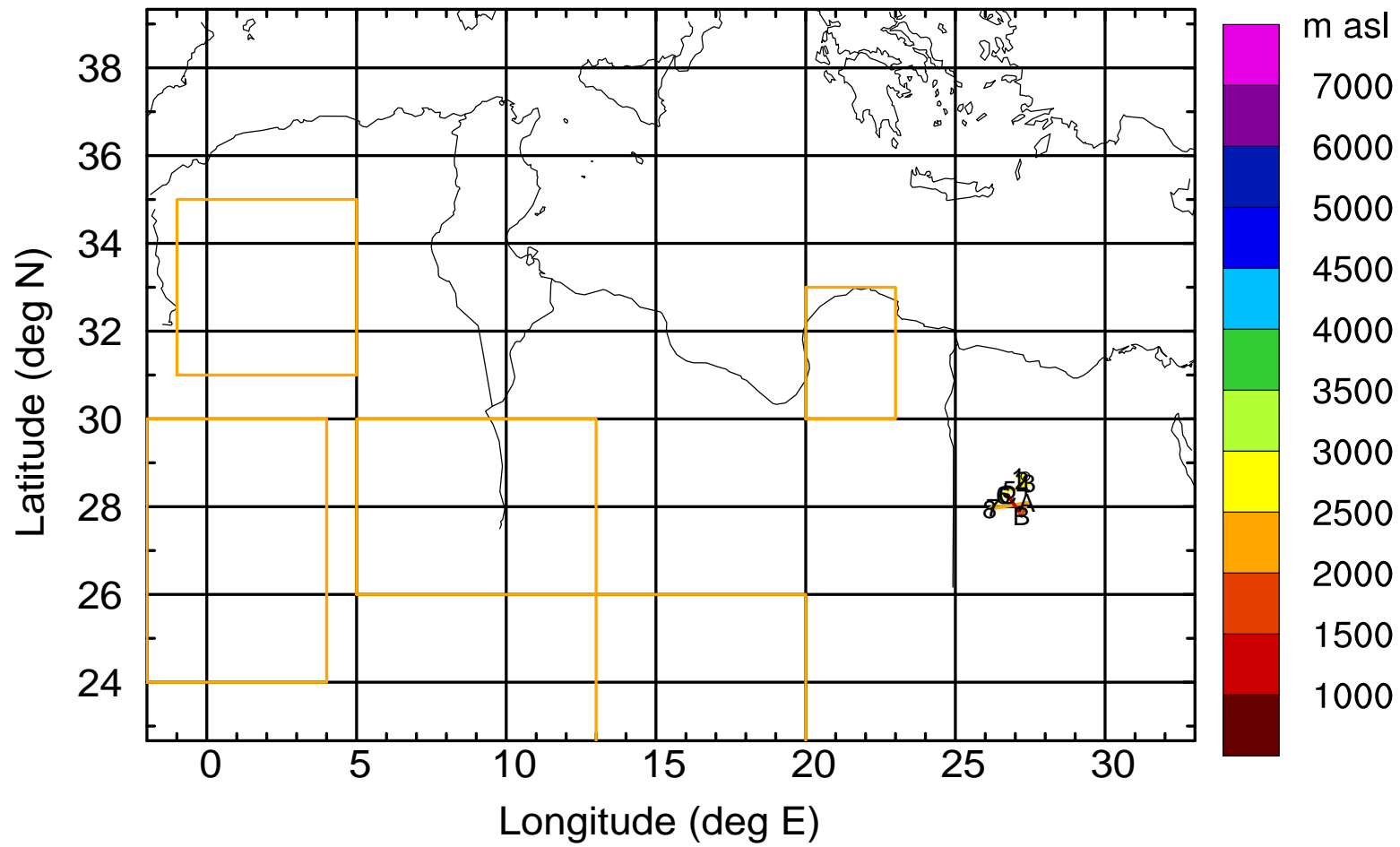
Level #12 of flight 170422a

BWD 20170422/08 -47H = 20/09 UTC



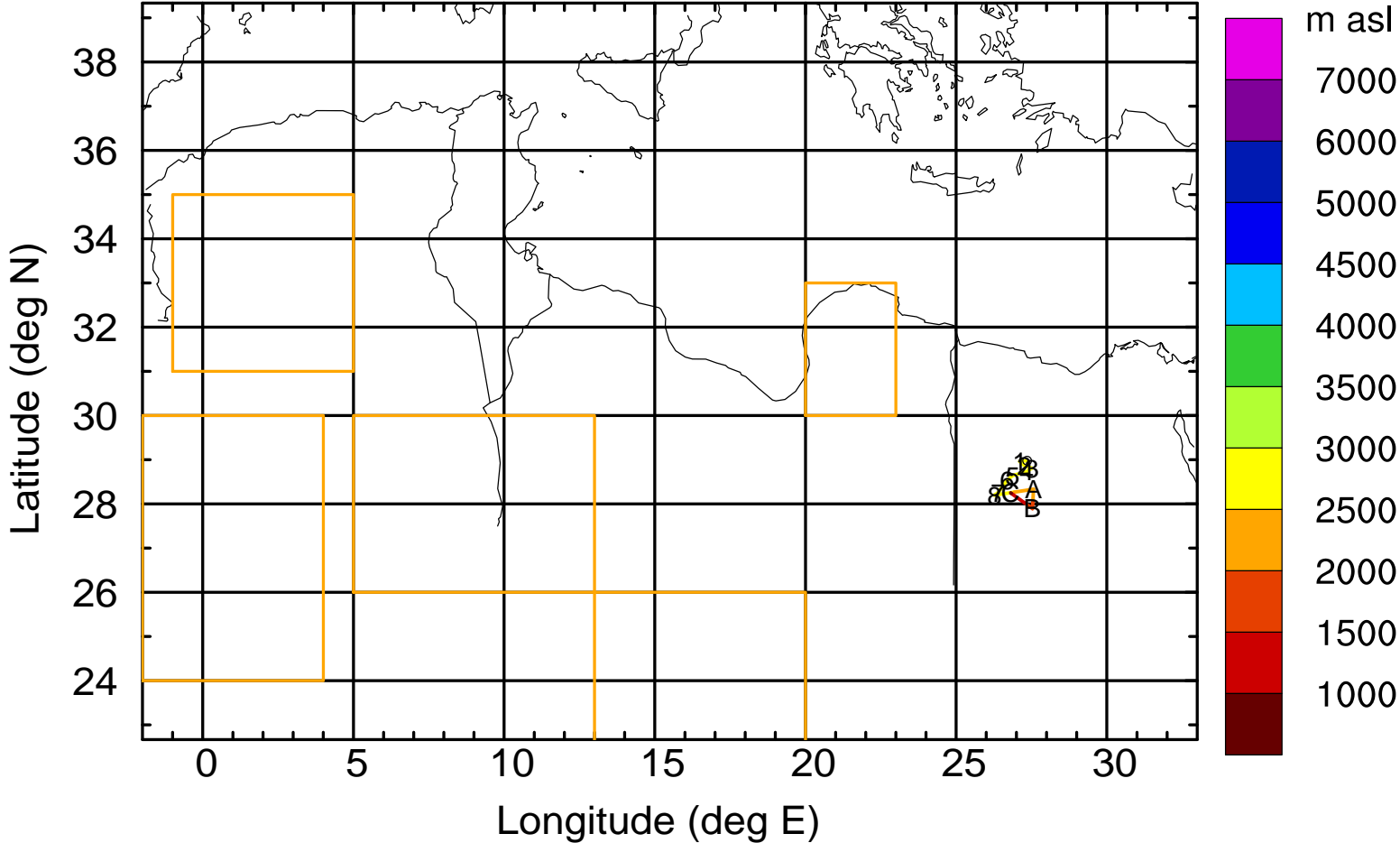
Level #12 of flight 170422a

BWD 20170422/08 -48H = 20/08 UTC



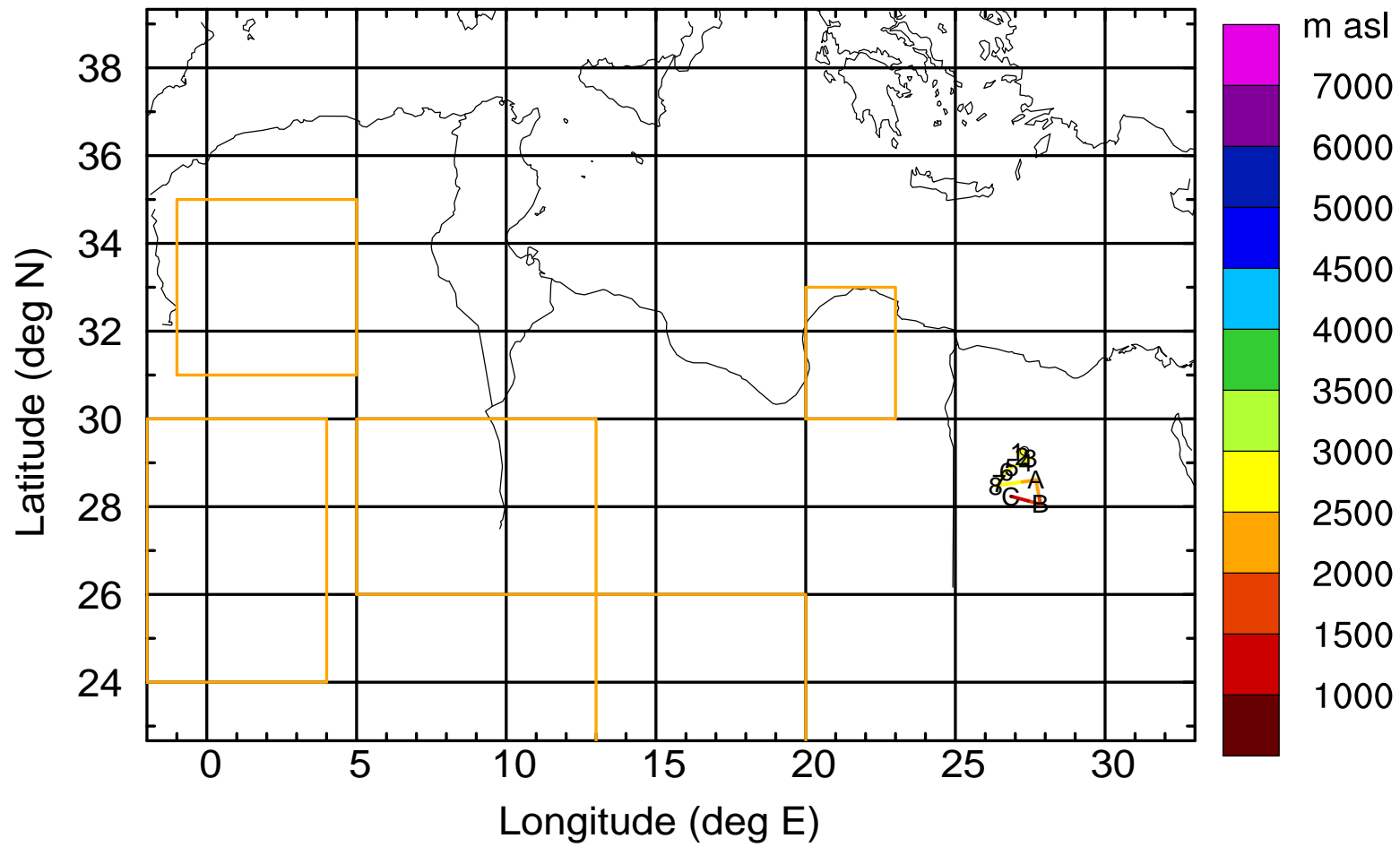
Level #12 of flight 170422a

BWD 20170422/08 -49H = 20/07 UTC



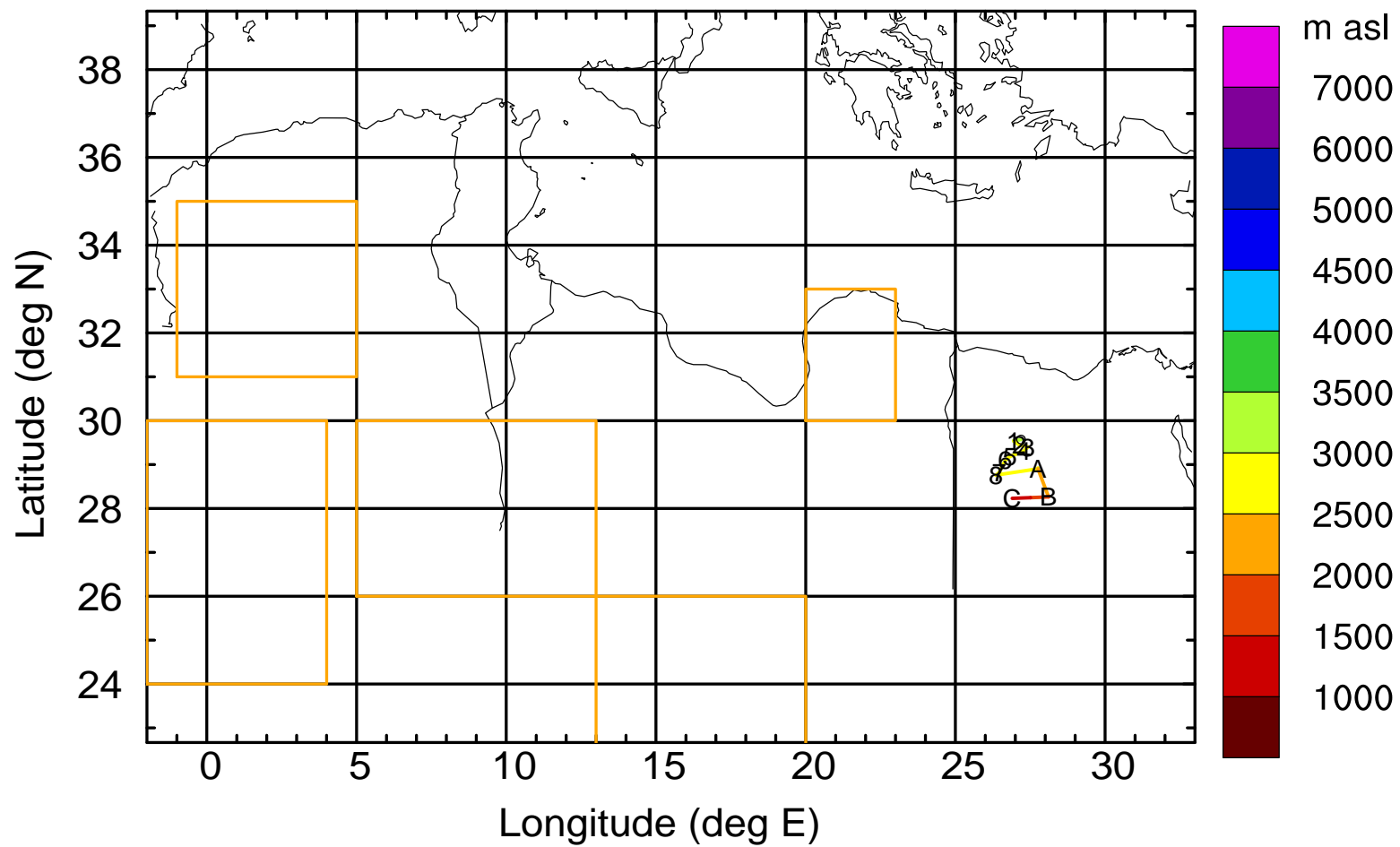
Level #12 of flight 170422a

BWD 20170422/08 -50H = 20/06 UTC



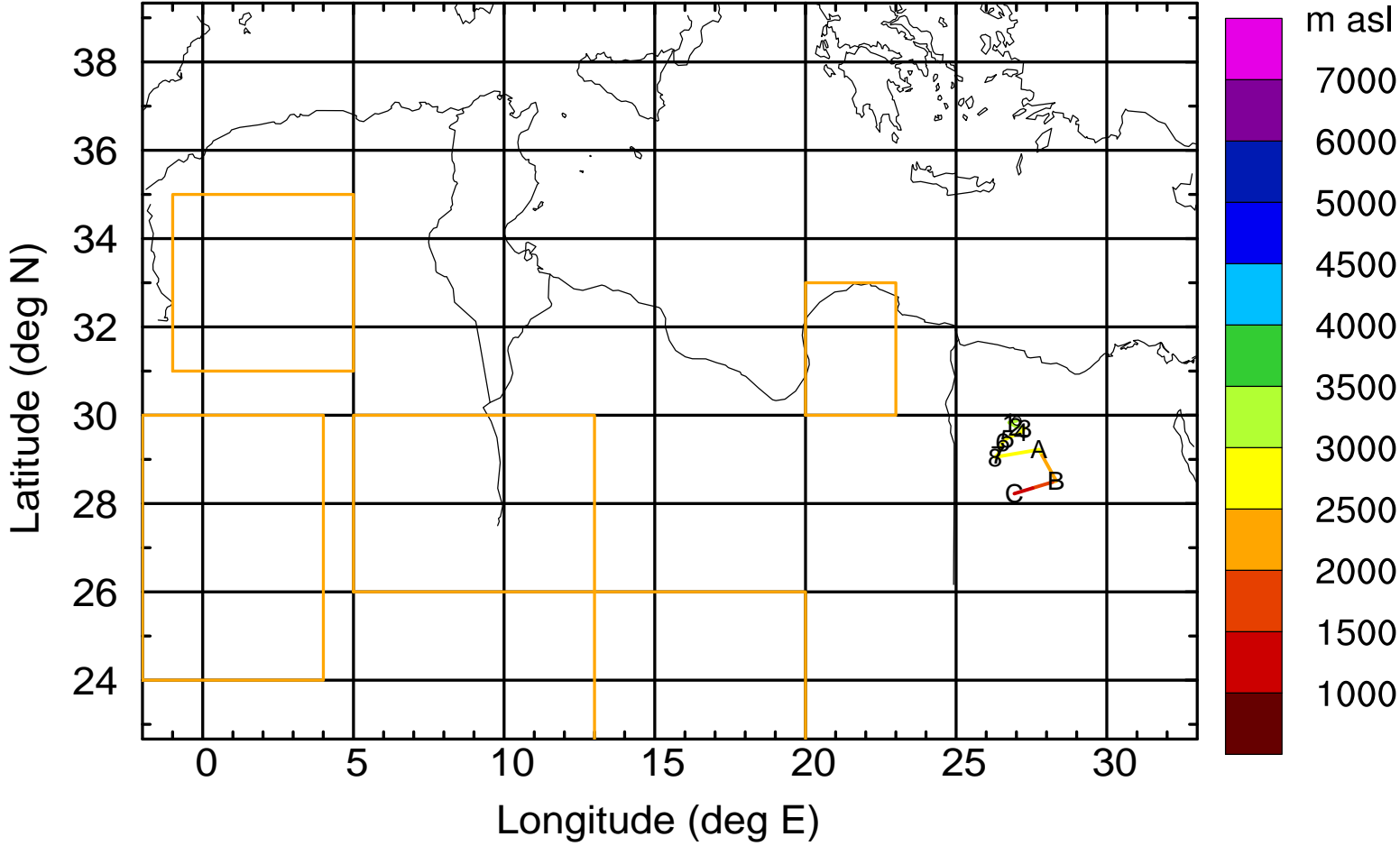
Level #12 of flight 170422a

BWD 20170422/08 -51H = 20/05 UTC



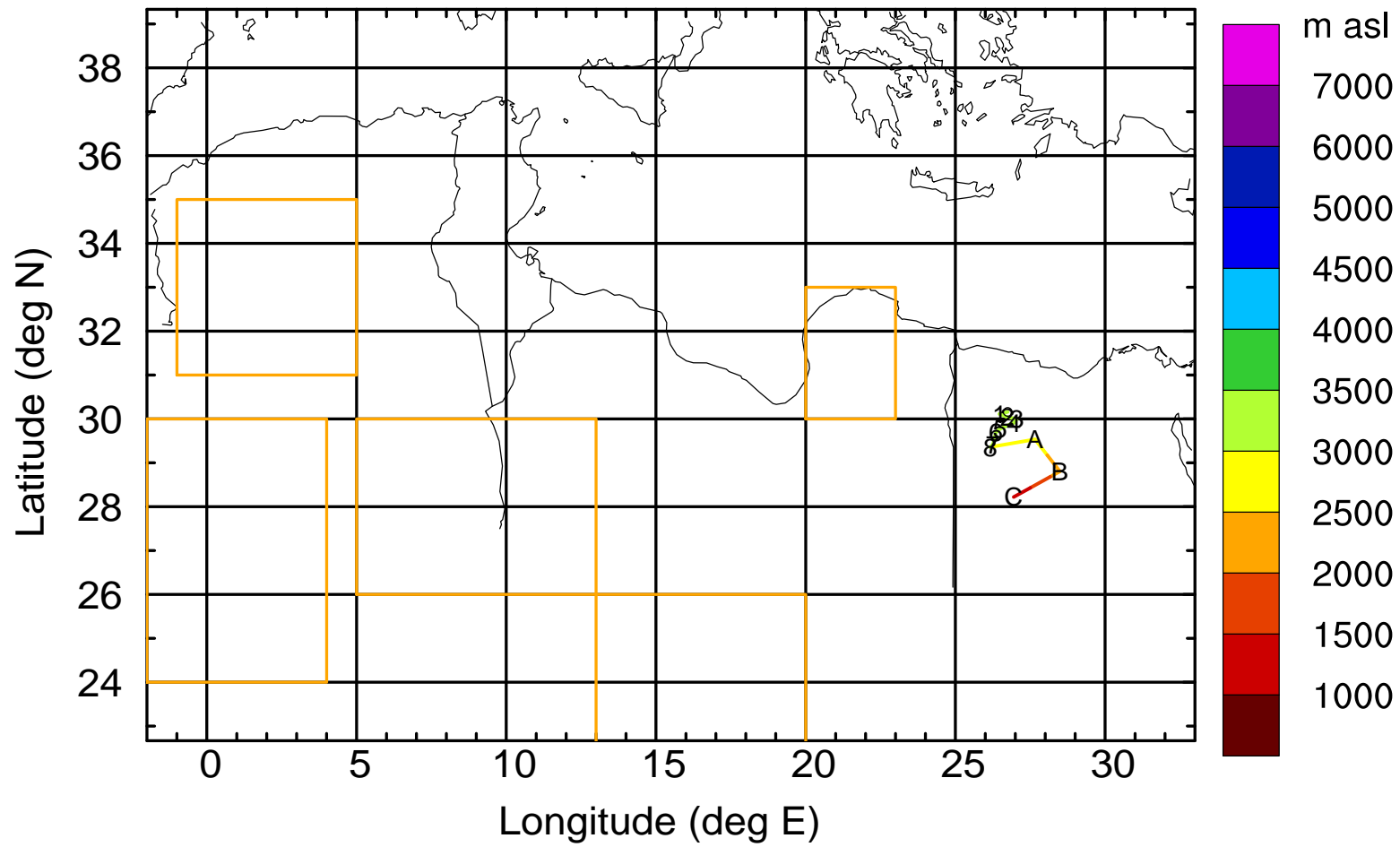
Level #12 of flight 170422a

BWD 20170422/08 -52H = 20/04 UTC



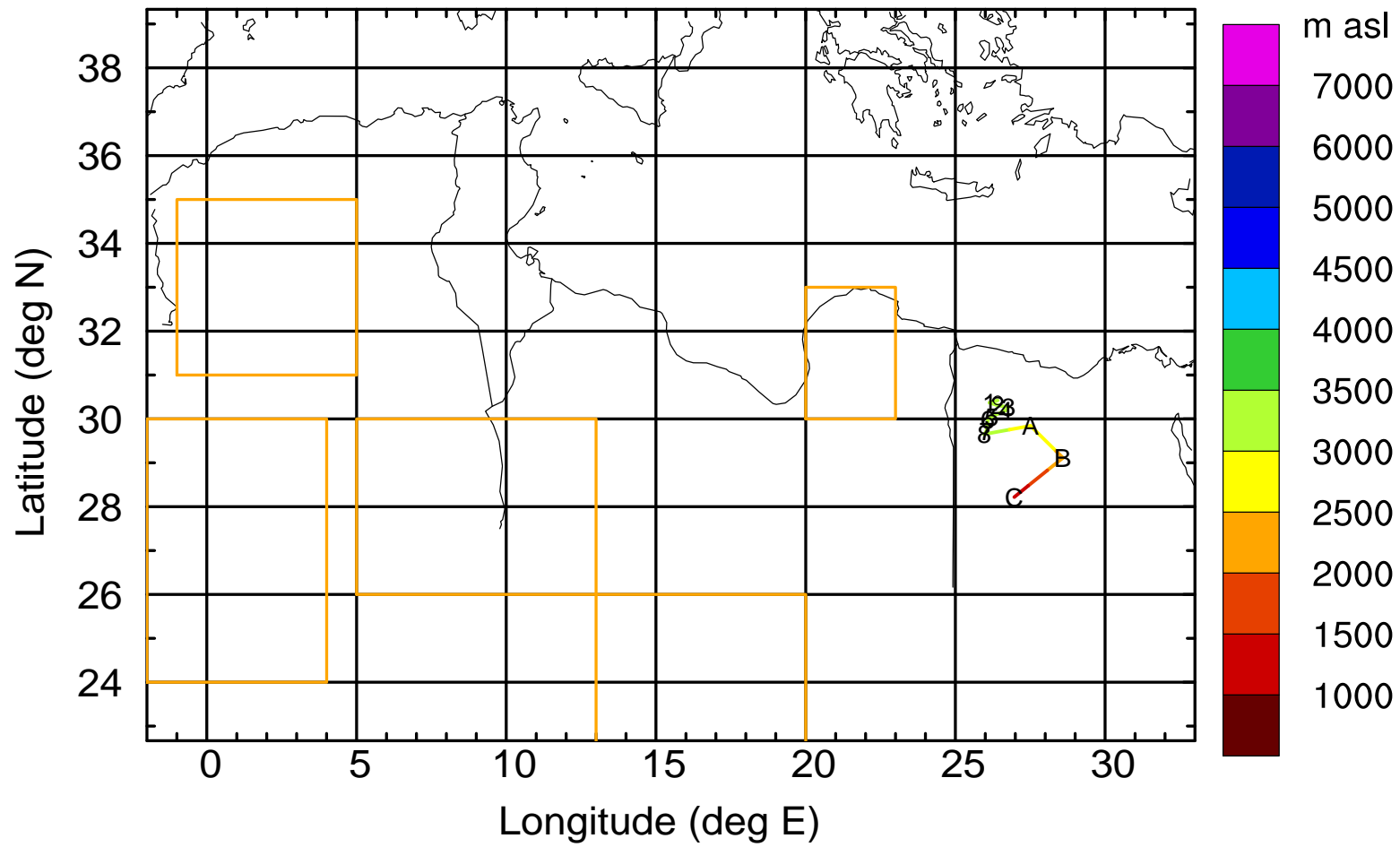
Level #12 of flight 170422a

BWD 20170422/08 -53H = 20/03 UTC



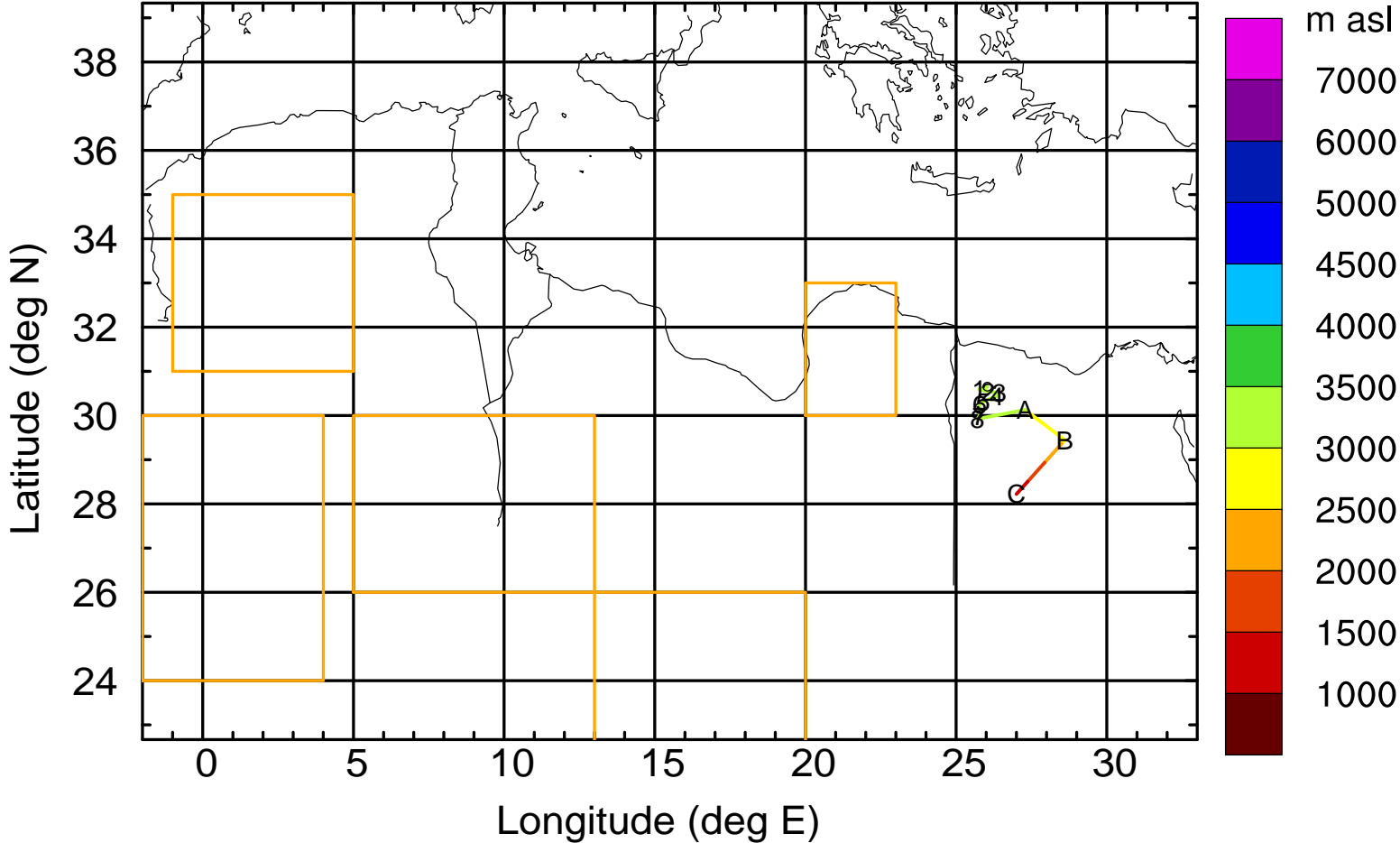
Level #12 of flight 170422a

BWD 20170422/08 -54H = 20/02 UTC



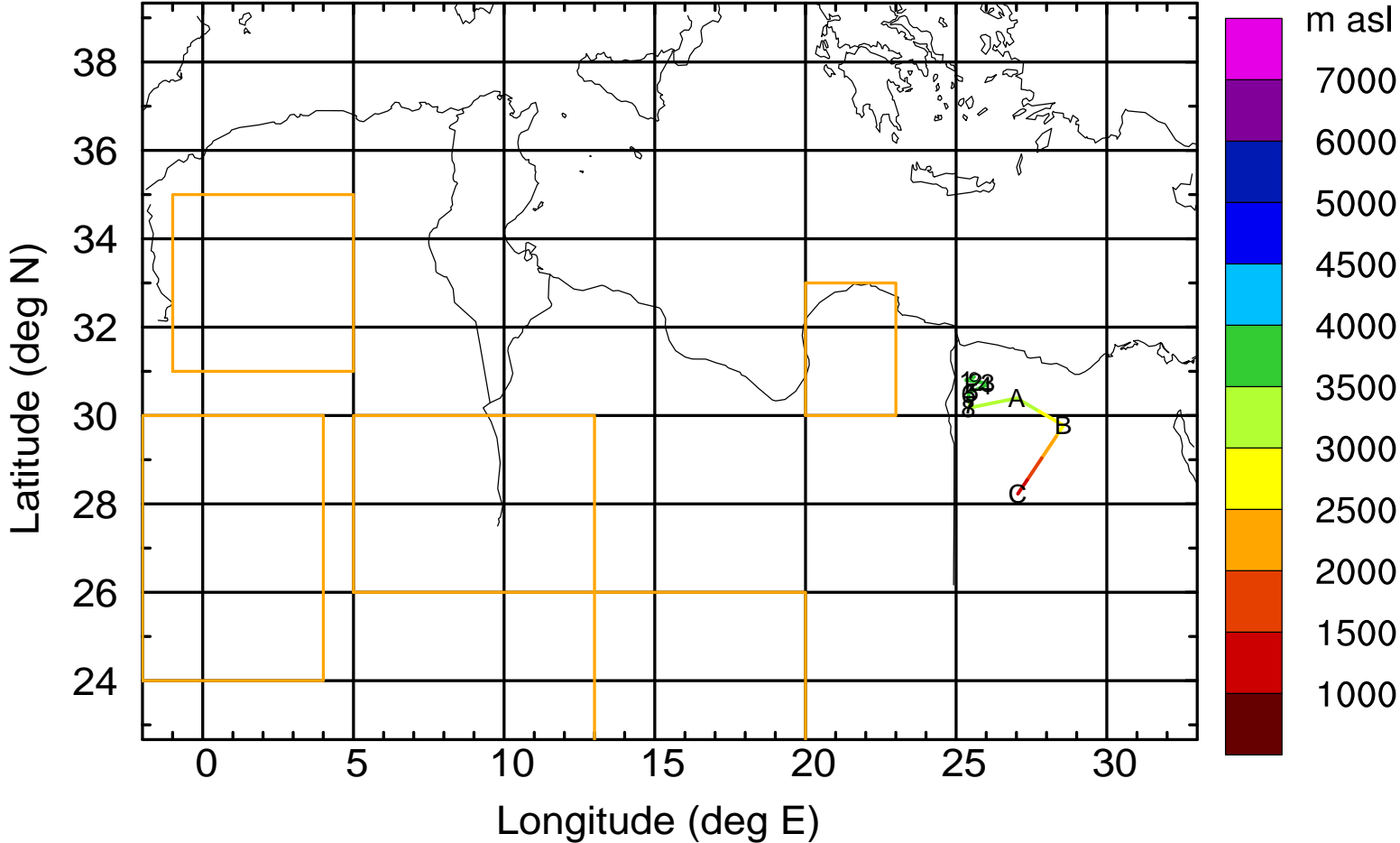
Level #12 of flight 170422a

BWD 20170422/08 -55H = 20/01 UTC



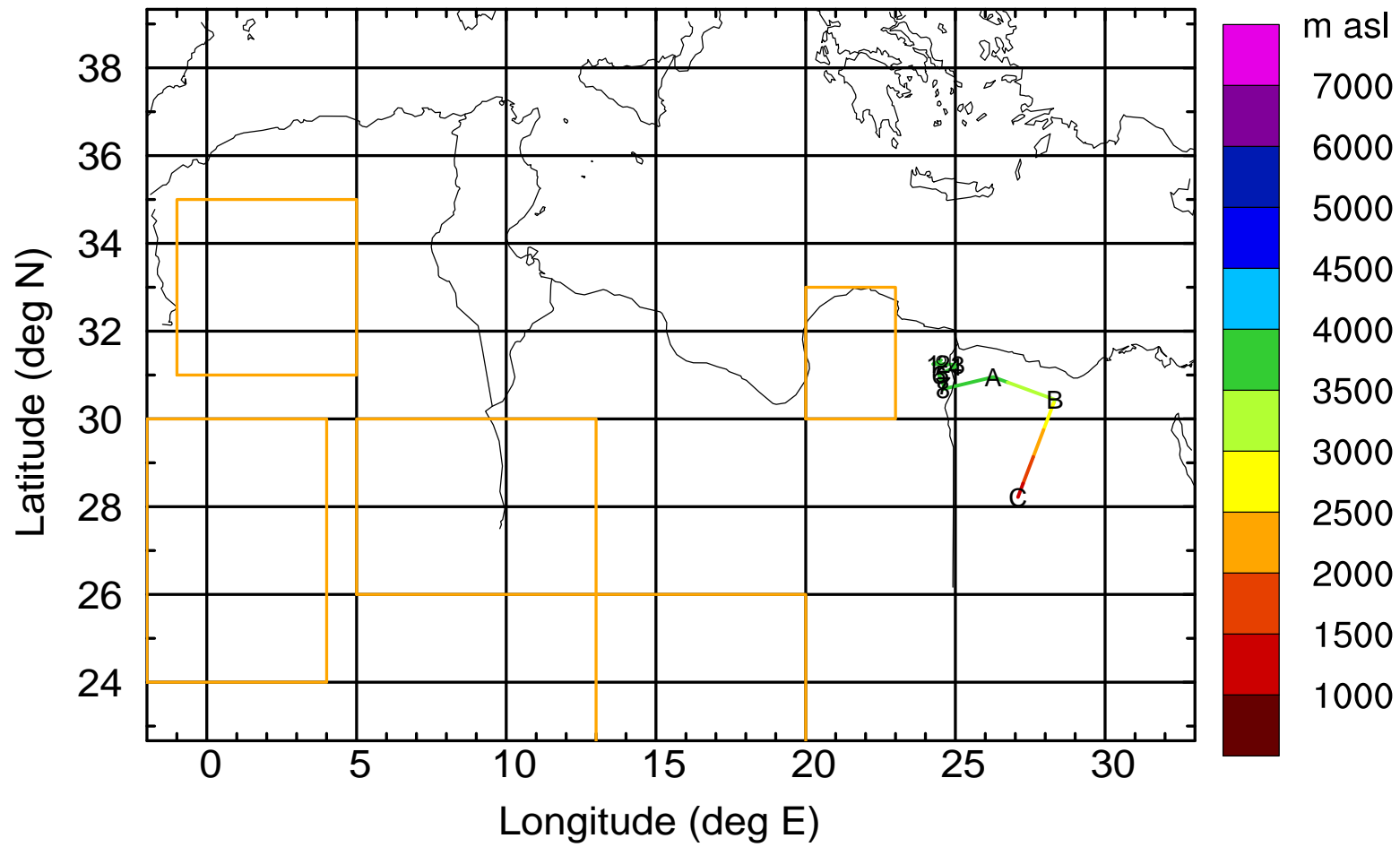
Level #12 of flight 170422a

BWD 20170422/08 -56H = 20/00 UTC



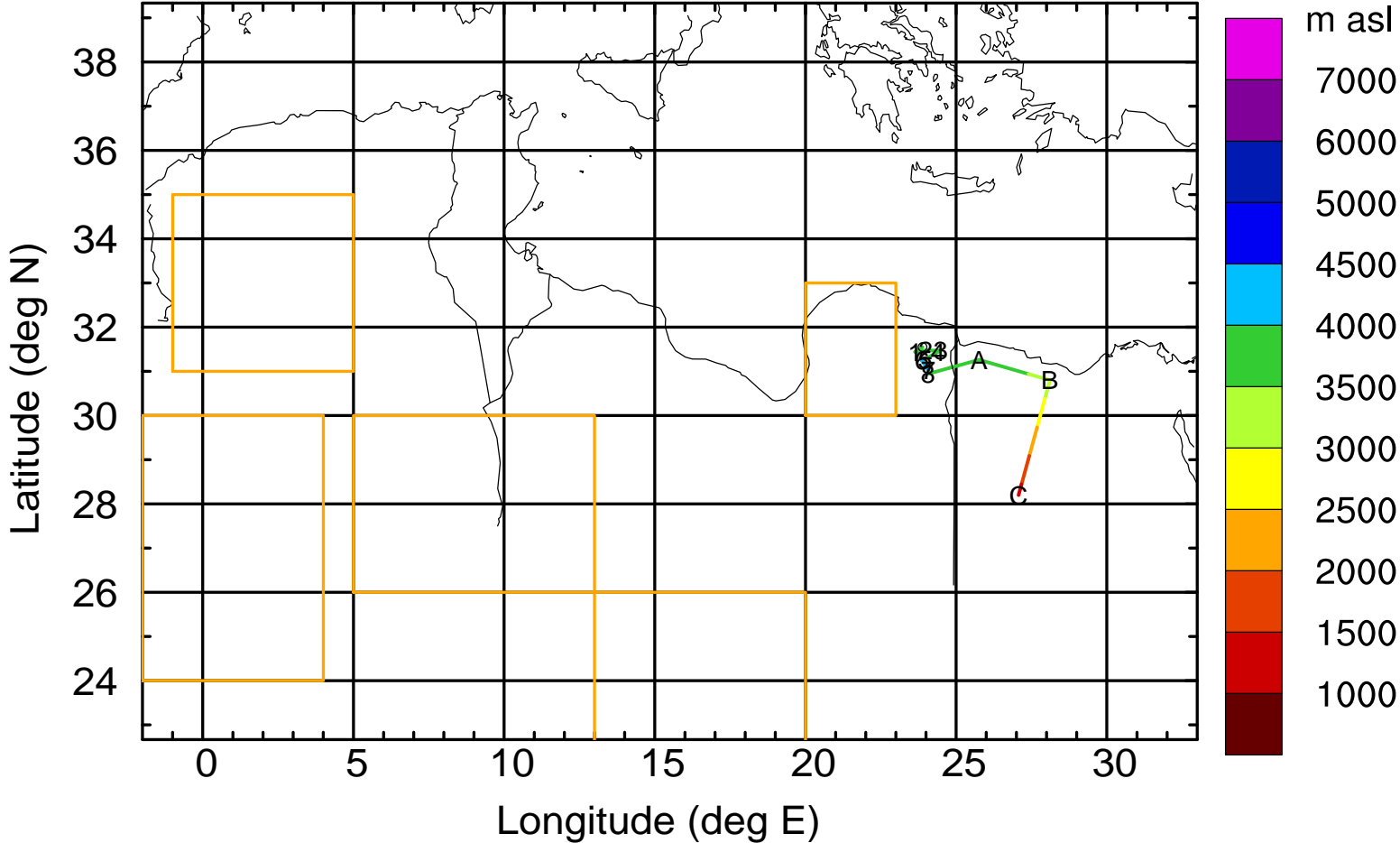
Level #12 of flight 170422a

BWD 20170422/08 -58H = 19/22 UTC



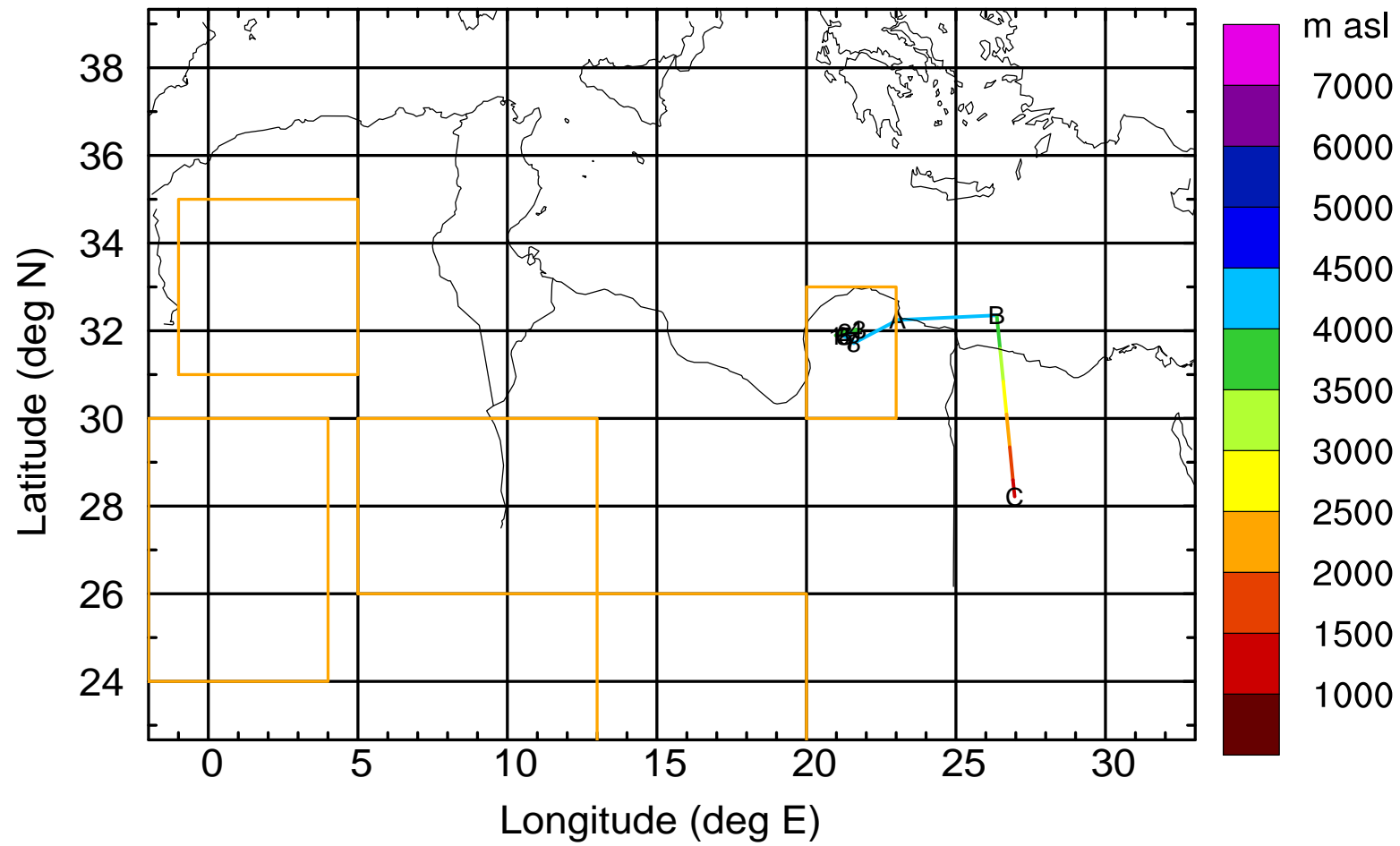
Level #12 of flight 170422a

BWD 20170422/08 -59H = 19/21 UTC



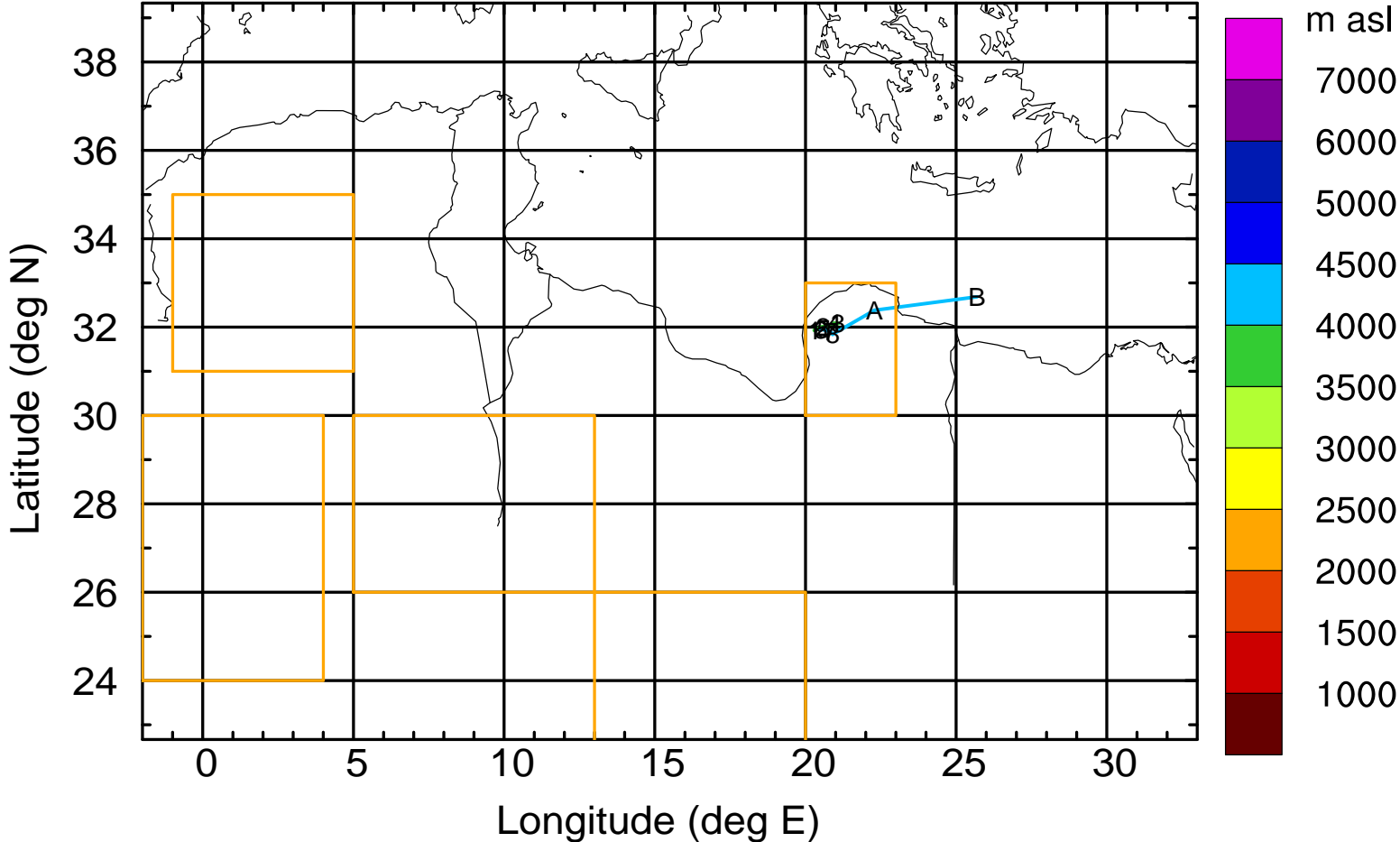
Level #12 of flight 170422a

BWD 20170422/08 -63H = 19/17 UTC



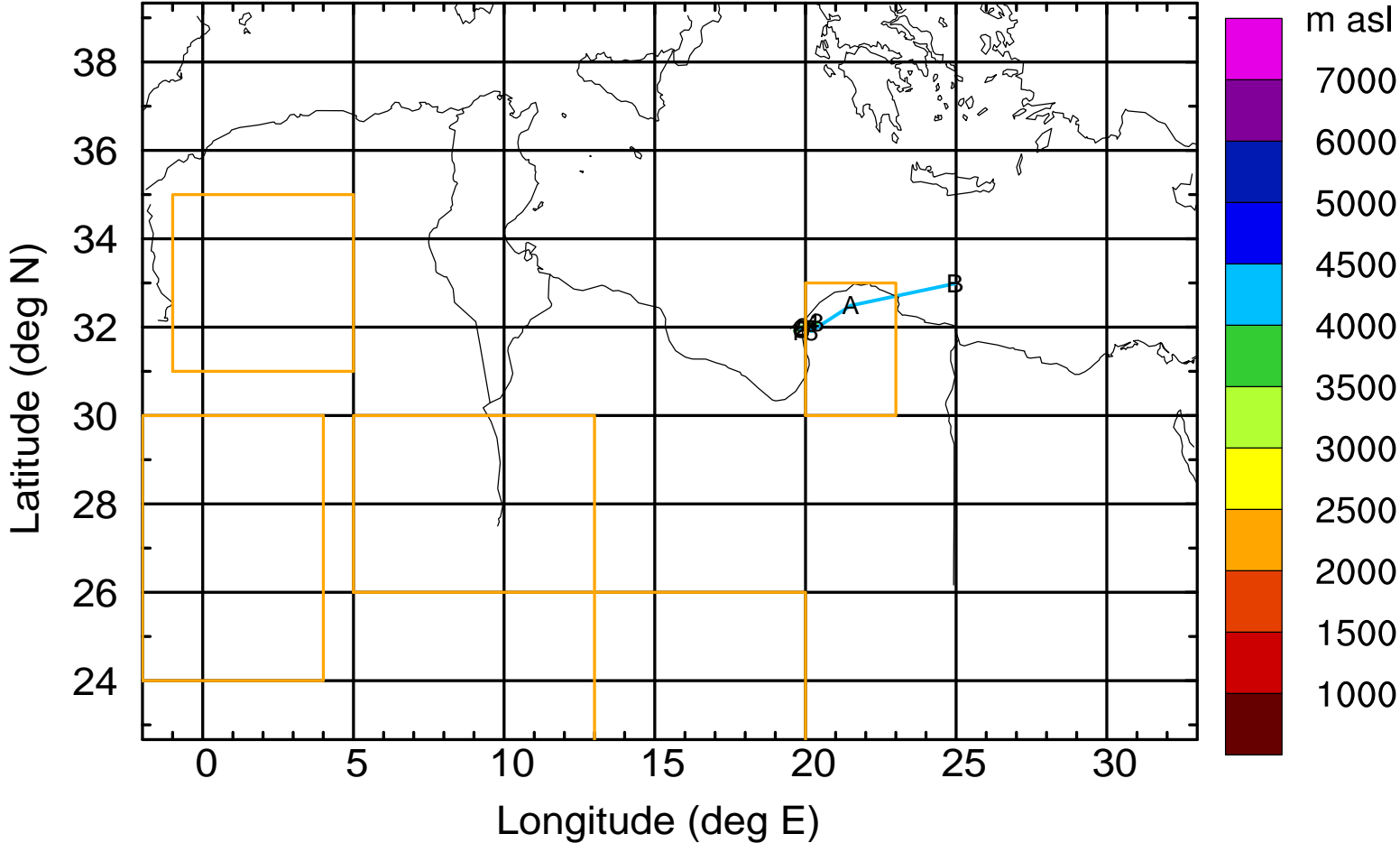
Level #12 of flight 170422a

BWD 20170422/08 -64H = 19/16 UTC



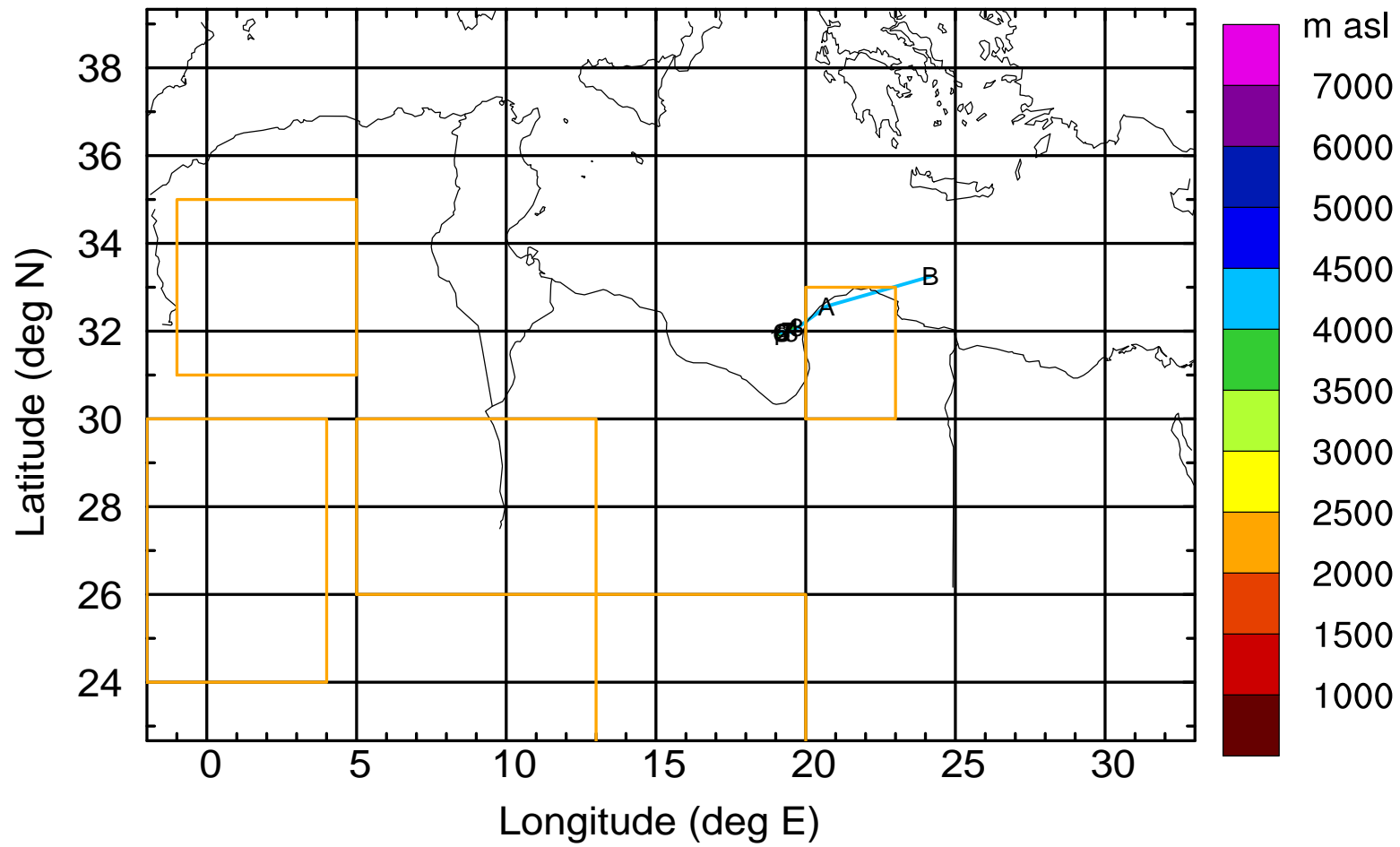
Level #12 of flight 170422a

BWD 20170422/08 -65H = 19/15 UTC



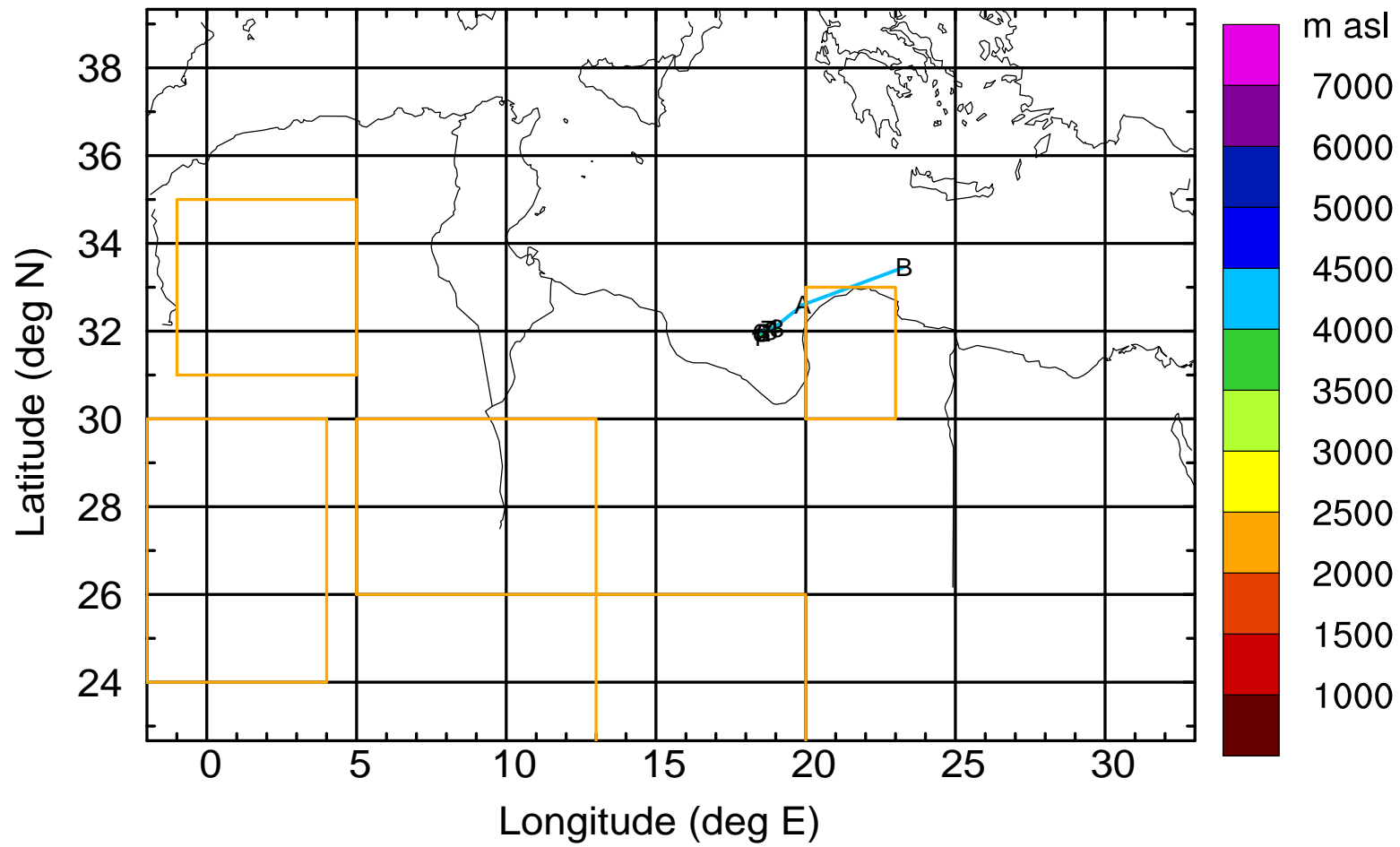
Level #12 of flight 170422a

BWD 20170422/08 -66H = 19/14 UTC



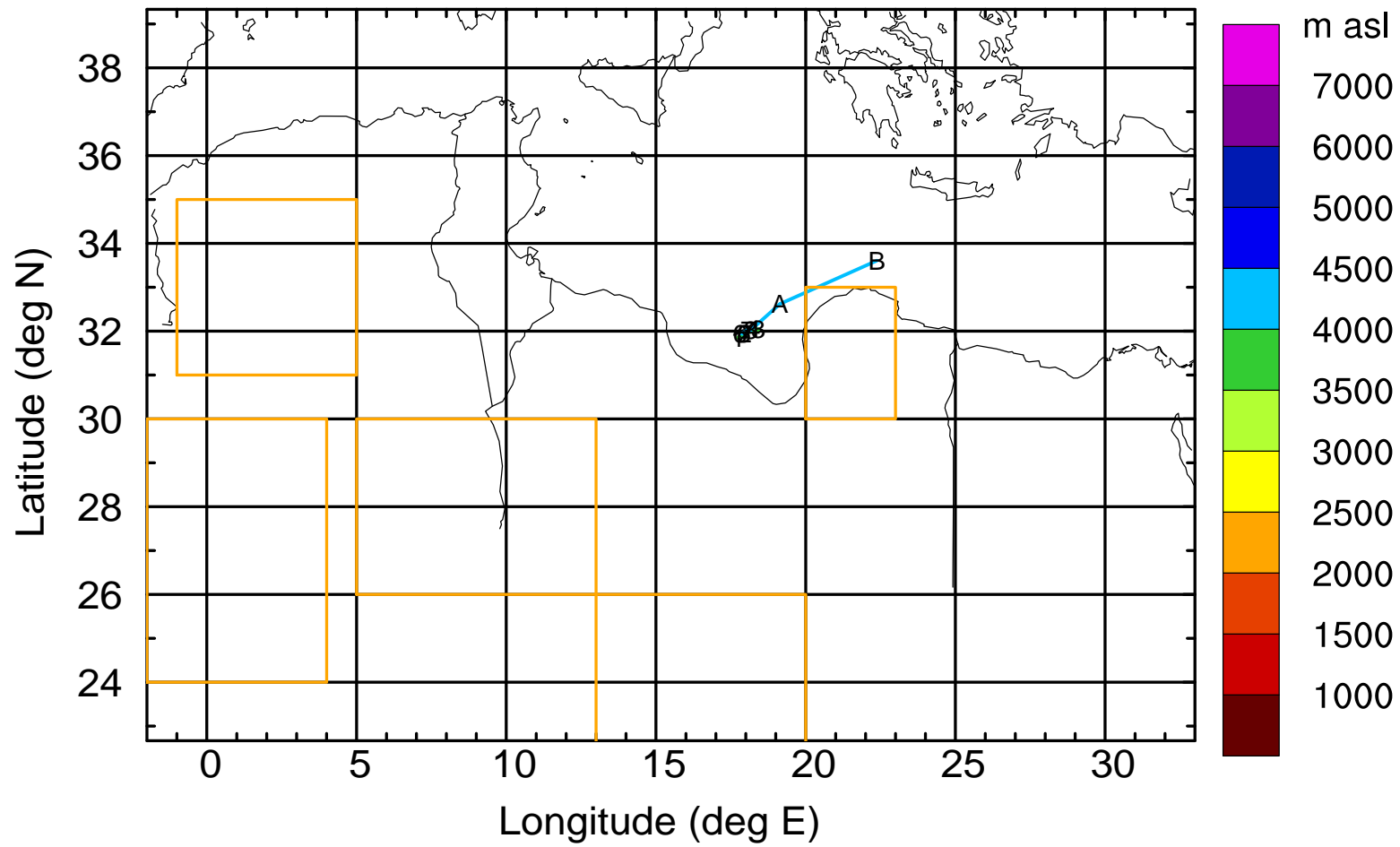
Level #12 of flight 170422a

BWD 20170422/08 -67H = 19/13 UTC



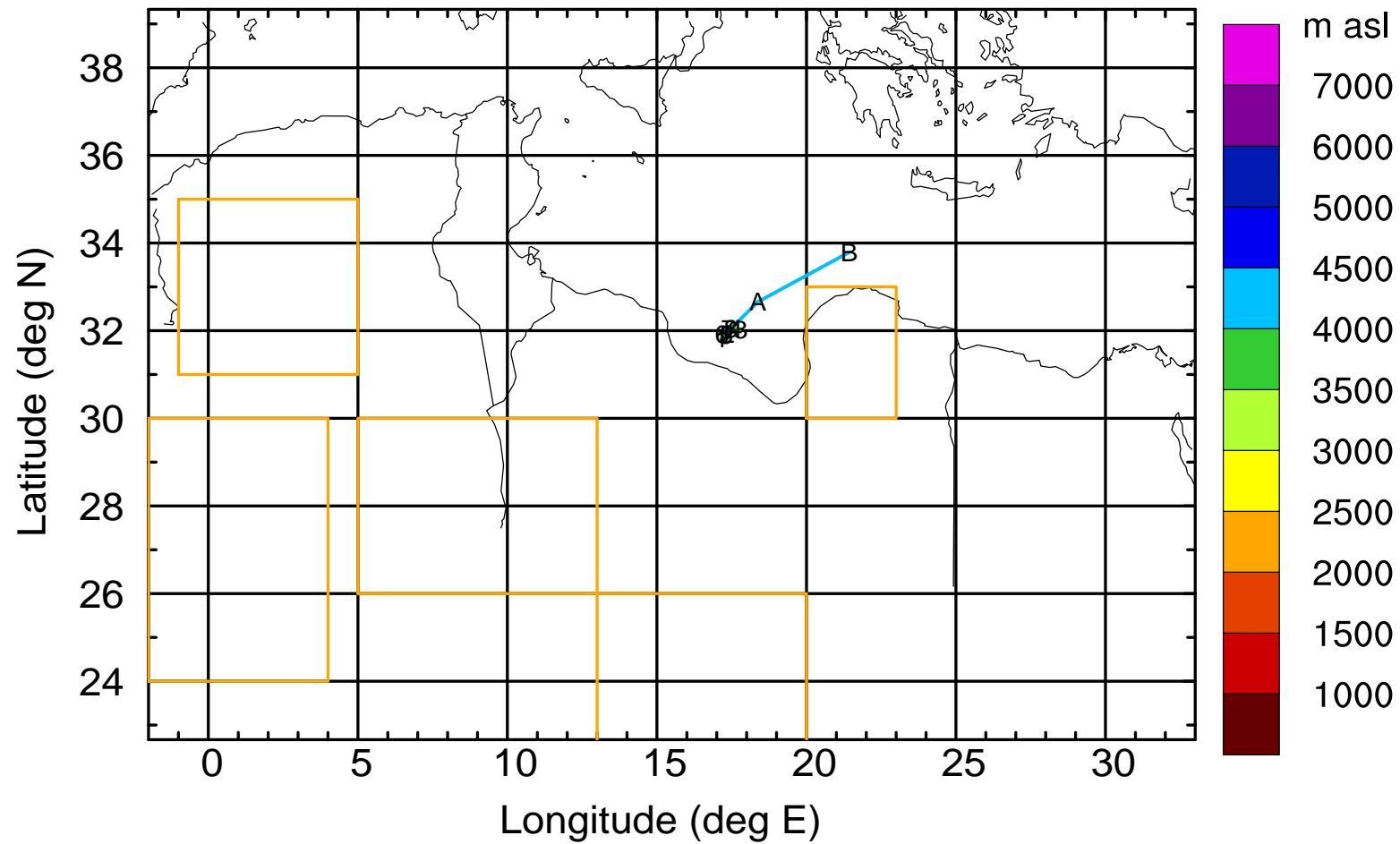
Level #12 of flight 170422a

BWD 20170422/08 -68H = 19/12 UTC



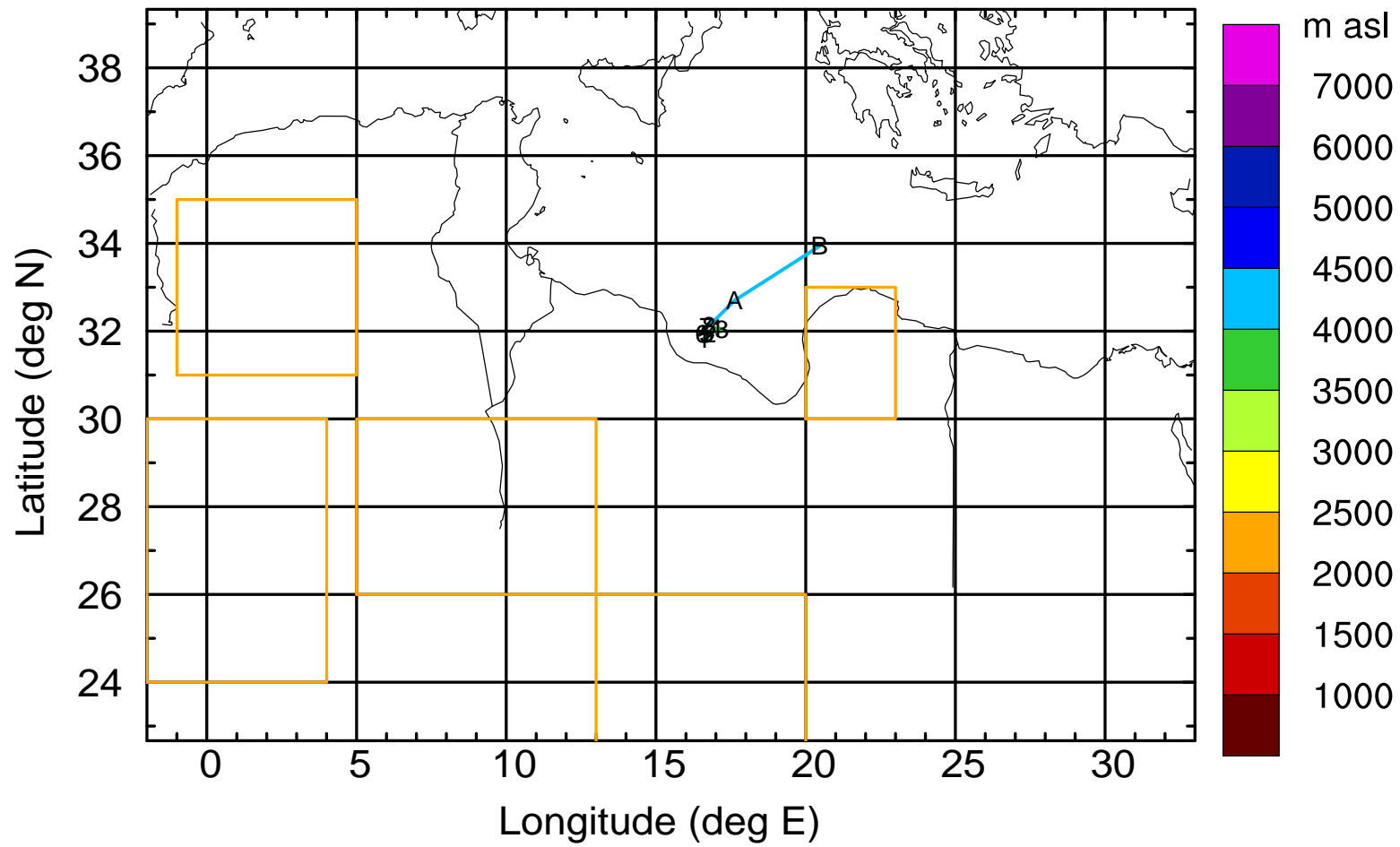
Level #12 of flight 170422a

BWD 20170422/08 -69H = 19/11 UTC



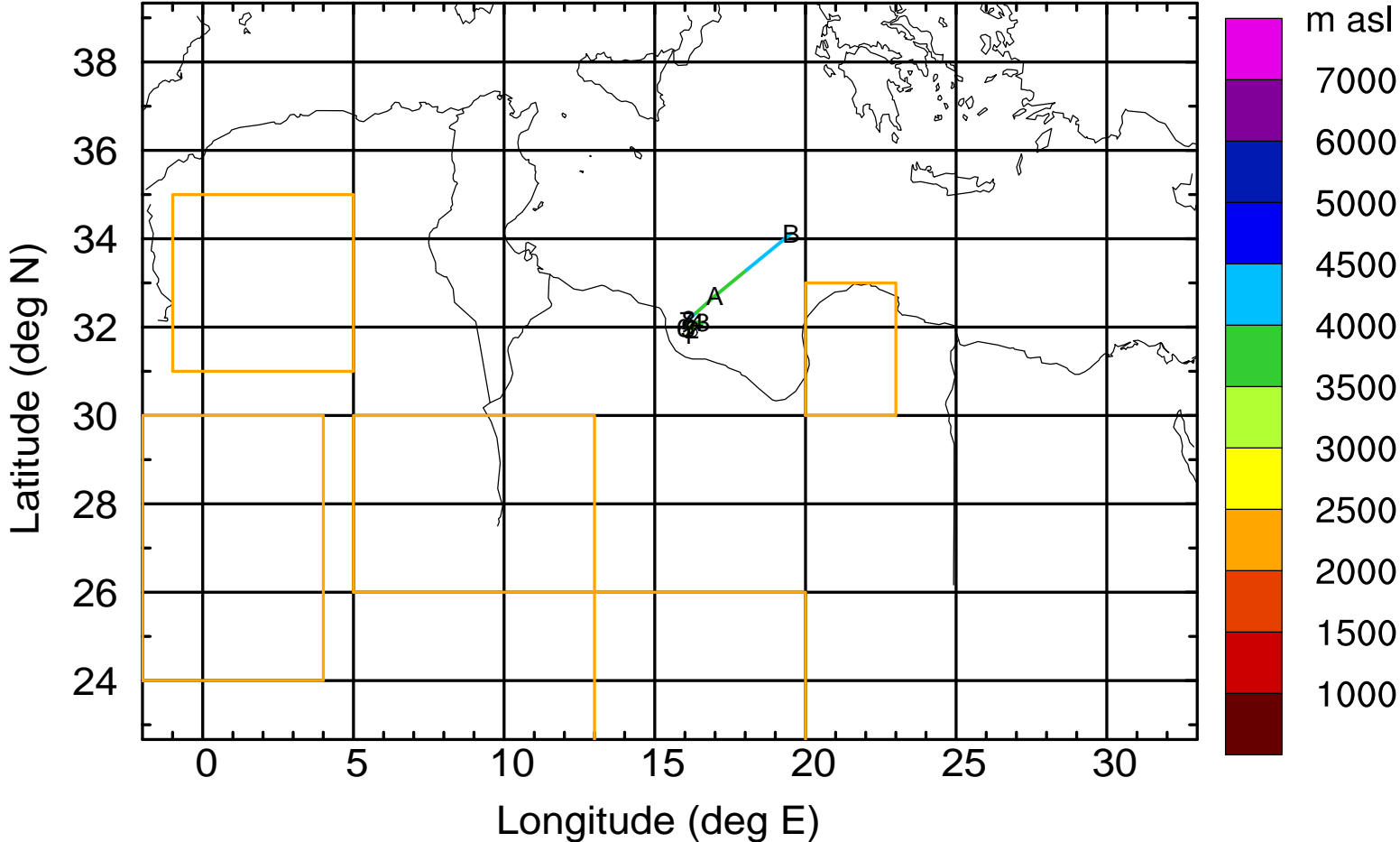
Level #12 of flight 170422a

BWD 20170422/08 -70H = 19/10 UTC



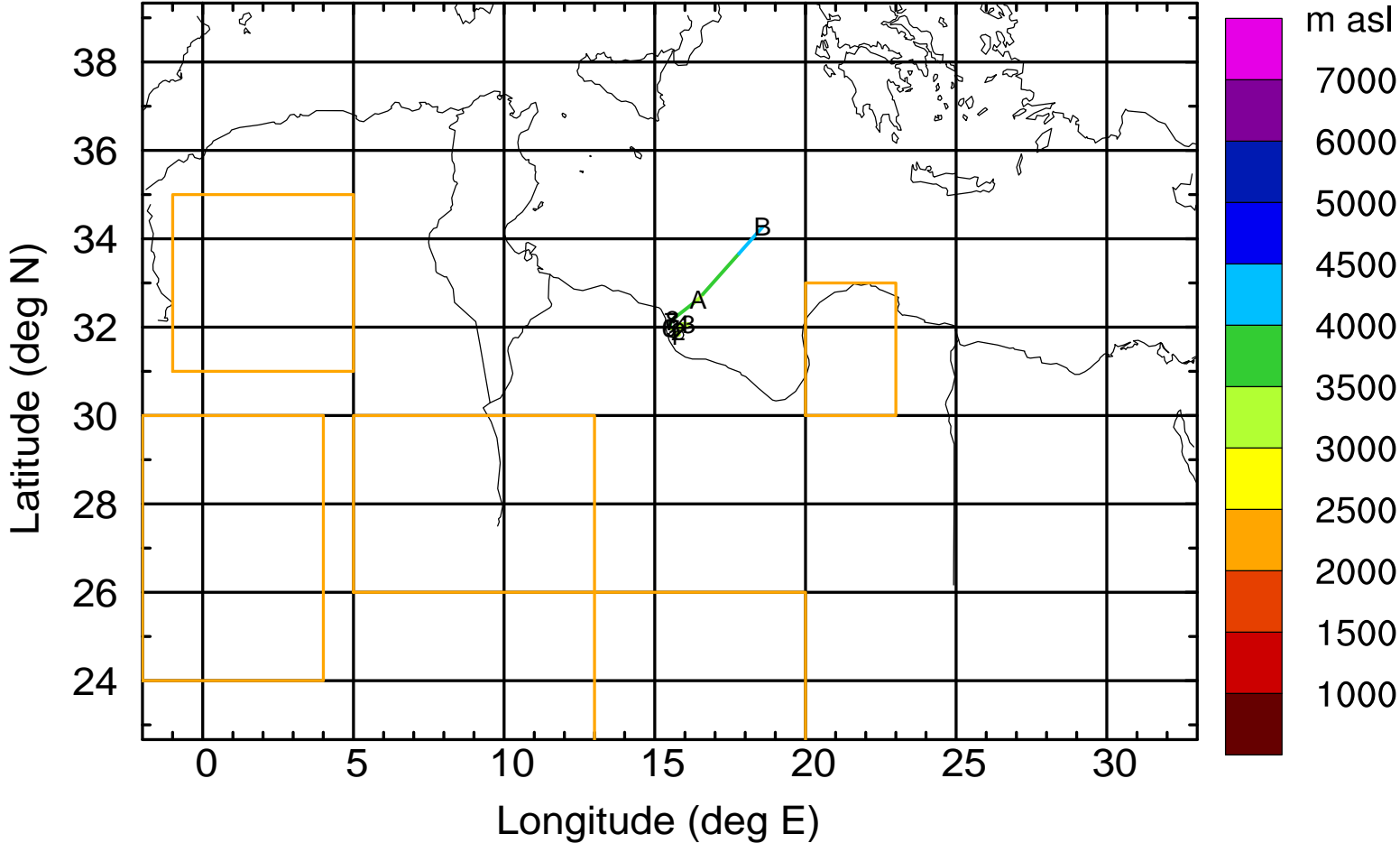
Level #12 of flight 170422a

BWD 20170422/08 -71H = 19/09 UTC



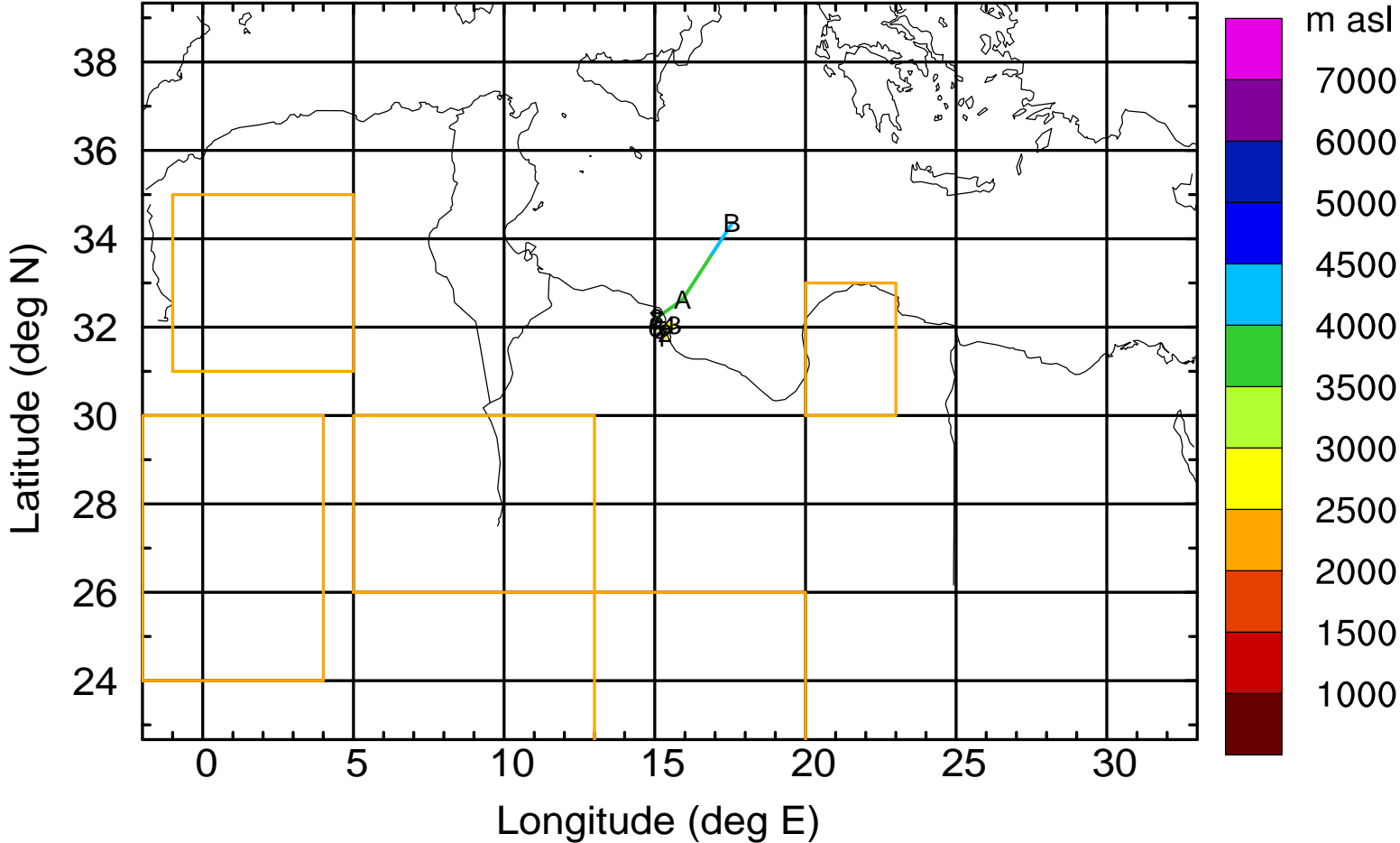
Level #12 of flight 170422a

BWD 20170422/08 -72H = 19/08 UTC



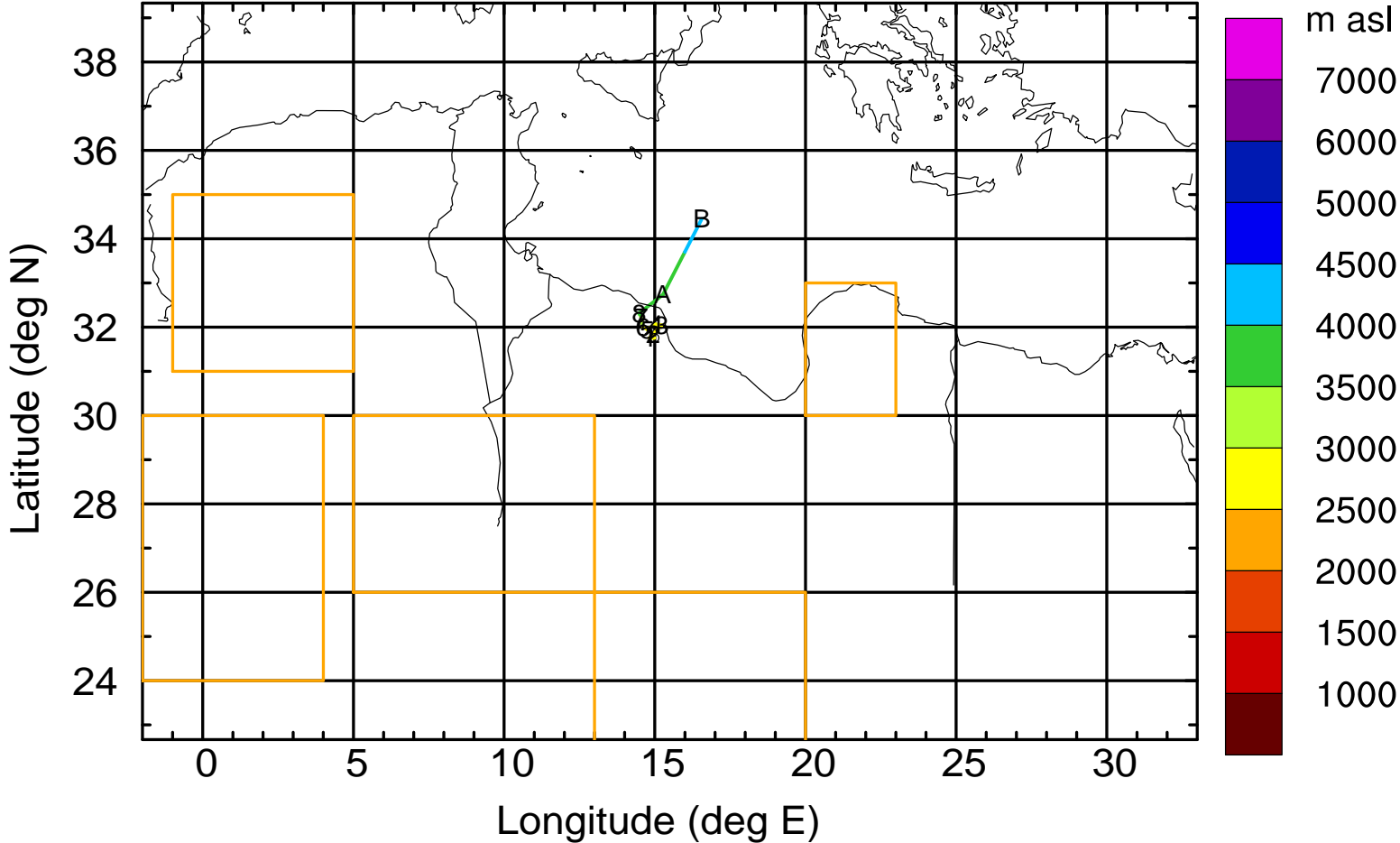
Level #12 of flight 170422a

BWD 20170422/08 -73H = 19/07 UTC



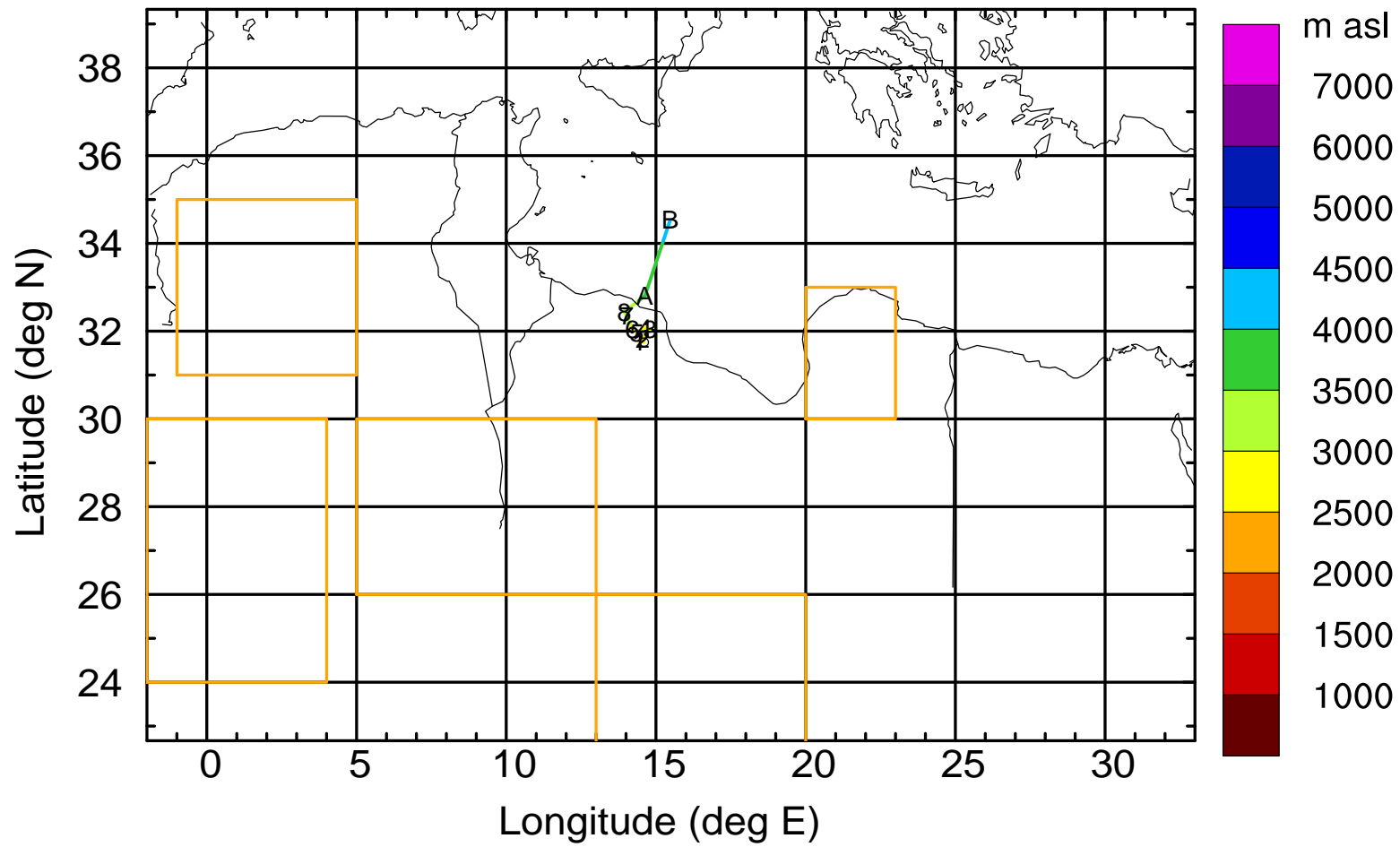
Level #12 of flight 170422a

BWD 20170422/08 -74H = 19/06 UTC



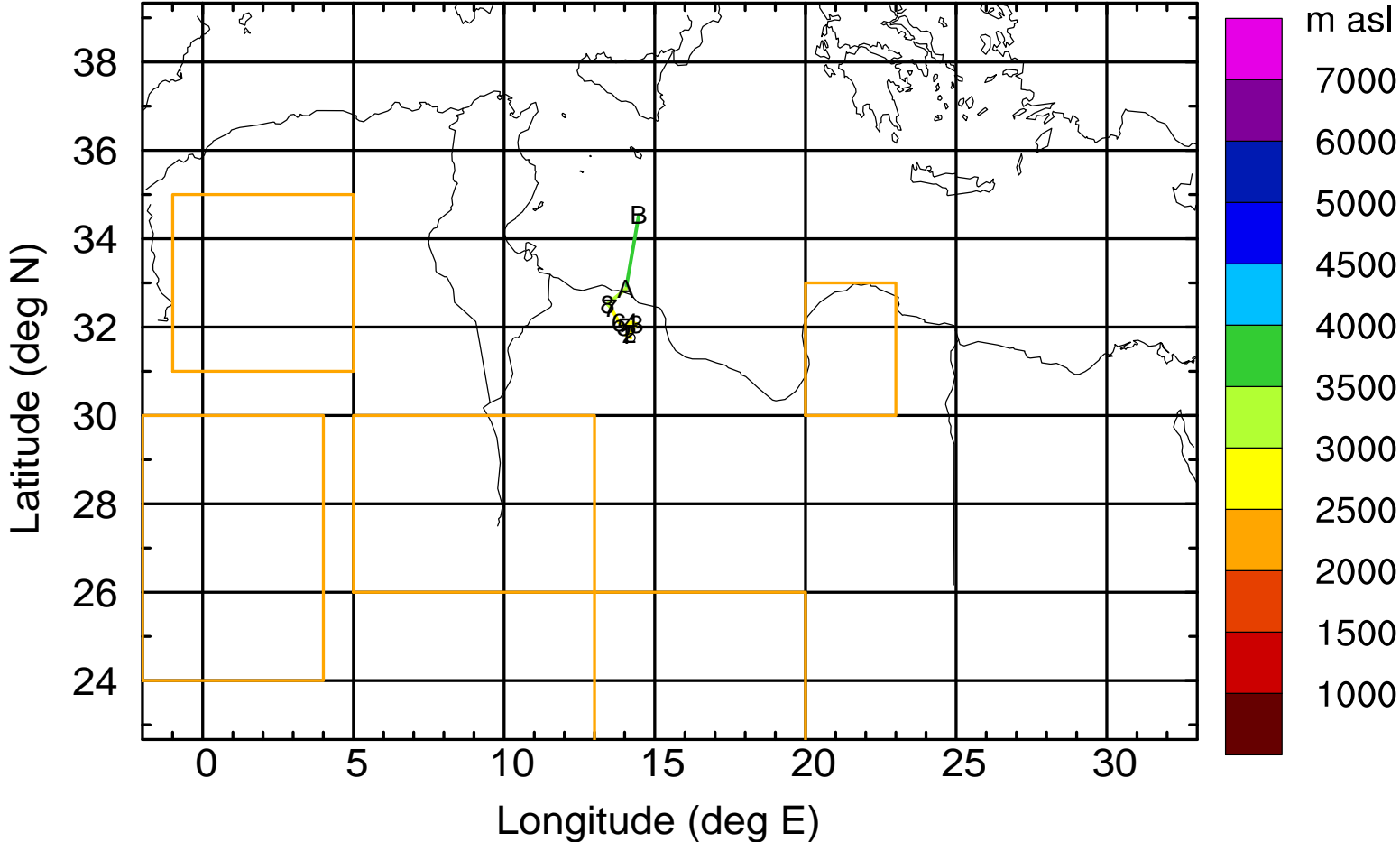
Level #12 of flight 170422a

BWD 20170422/08 -75H = 19/05 UTC



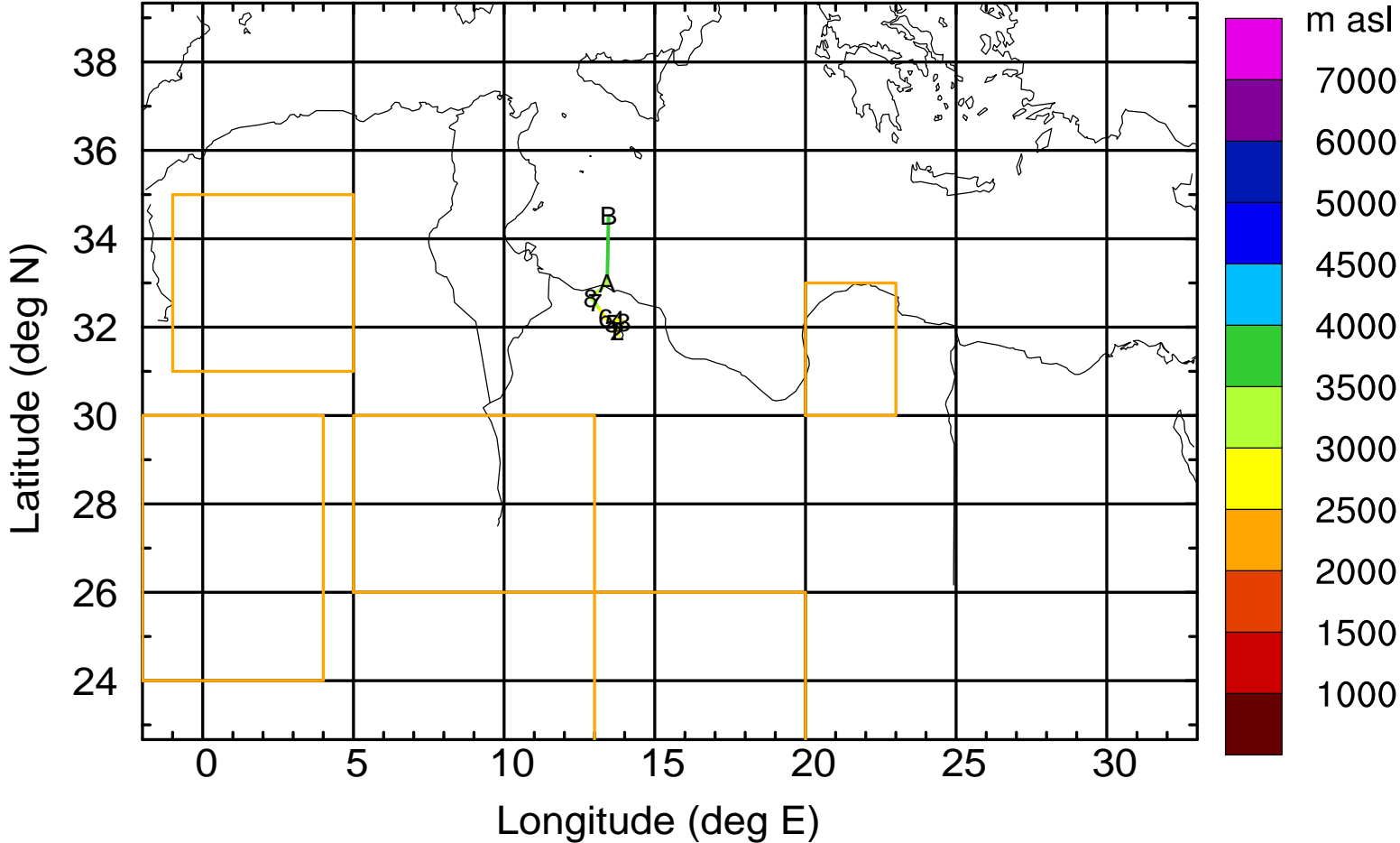
Level #12 of flight 170422a

BWD 20170422/08 -76H = 19/04 UTC



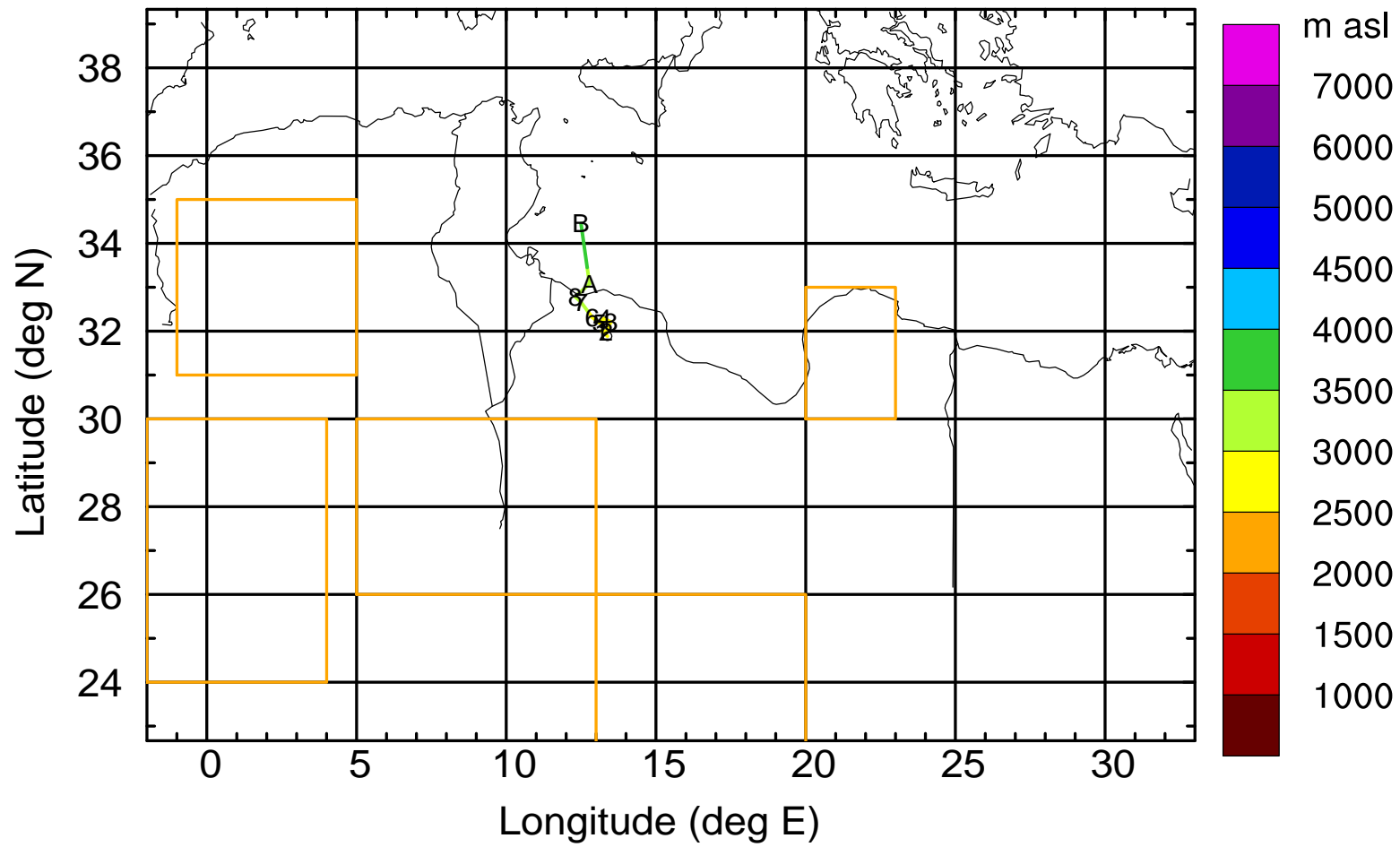
Level #12 of flight 170422a

BWD 20170422/08 -77H = 19/03 UTC



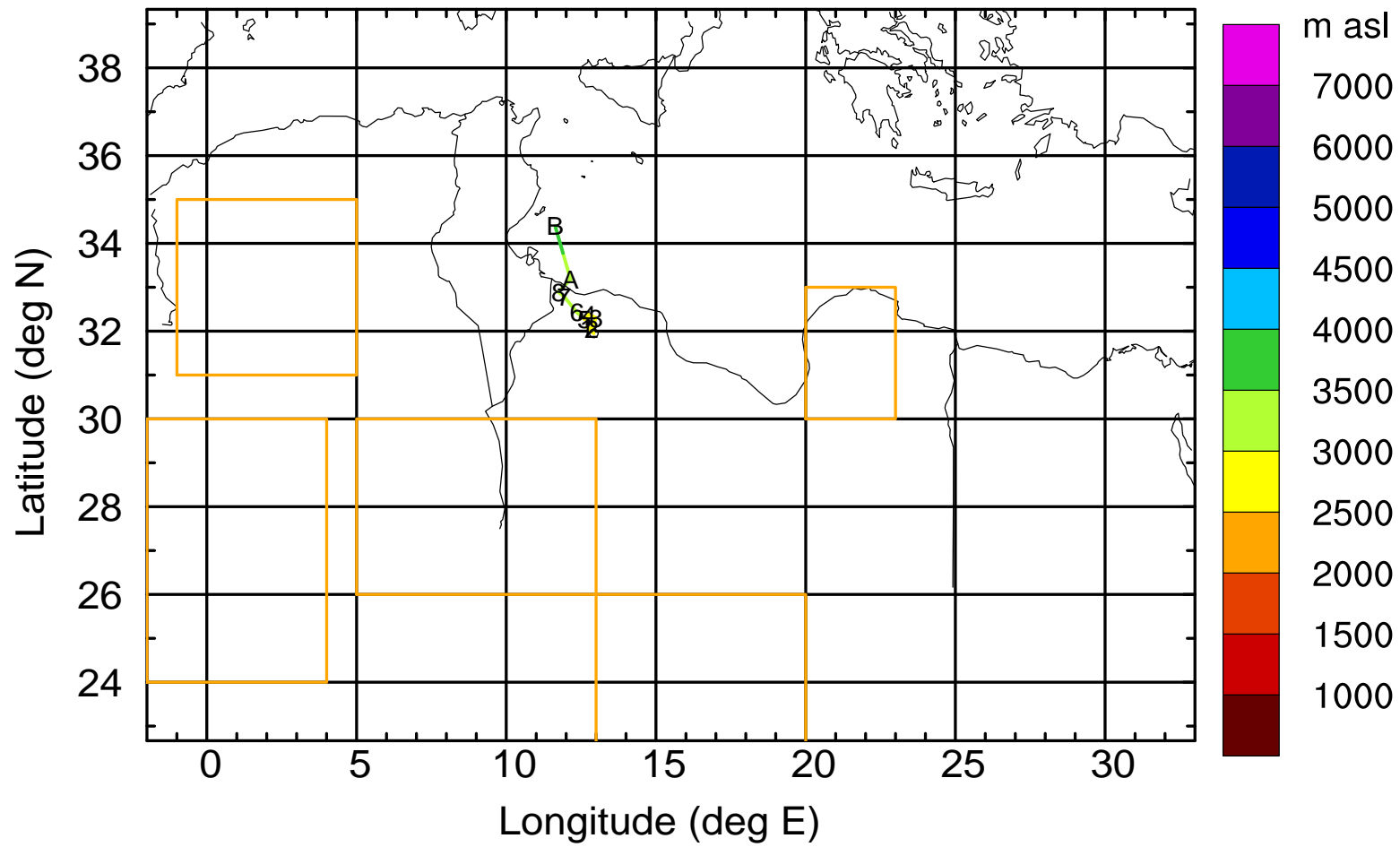
Level #12 of flight 170422a

BWD 20170422/08 -78H = 19/02 UTC



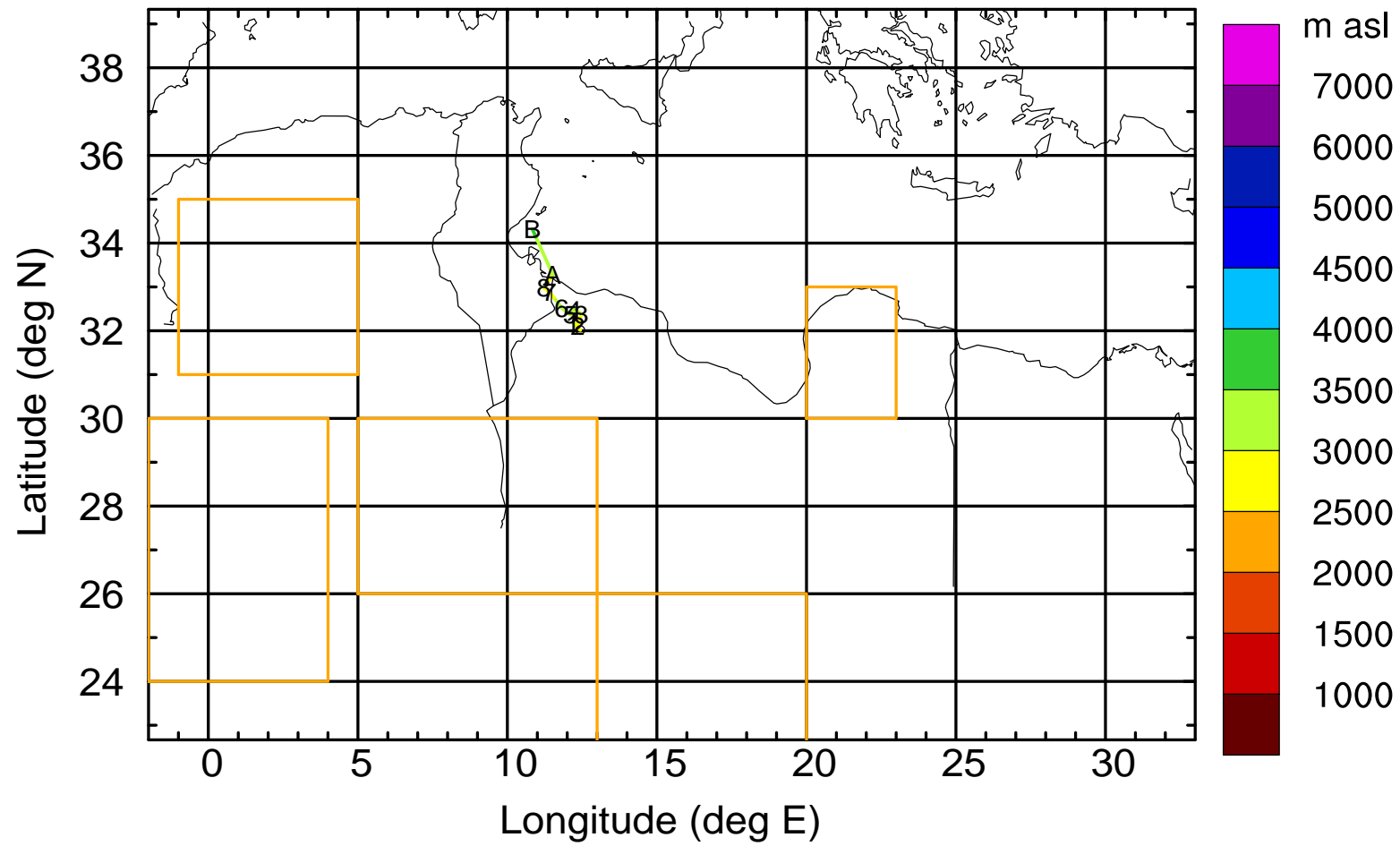
Level #12 of flight 170422a

BWD 20170422/08 -79H = 19/01 UTC



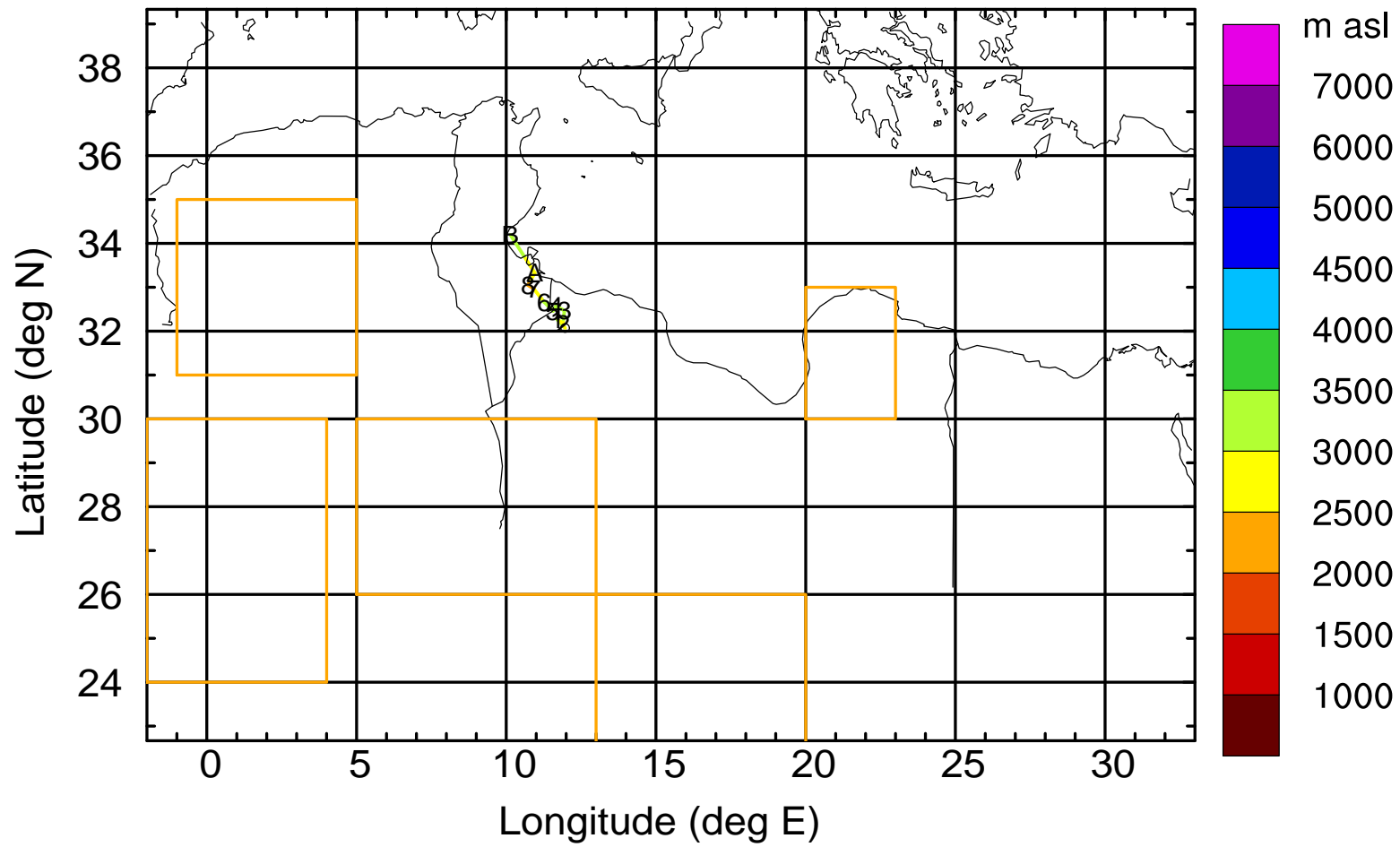
Level #12 of flight 170422a

BWD 20170422/08 -80H = 19/00 UTC



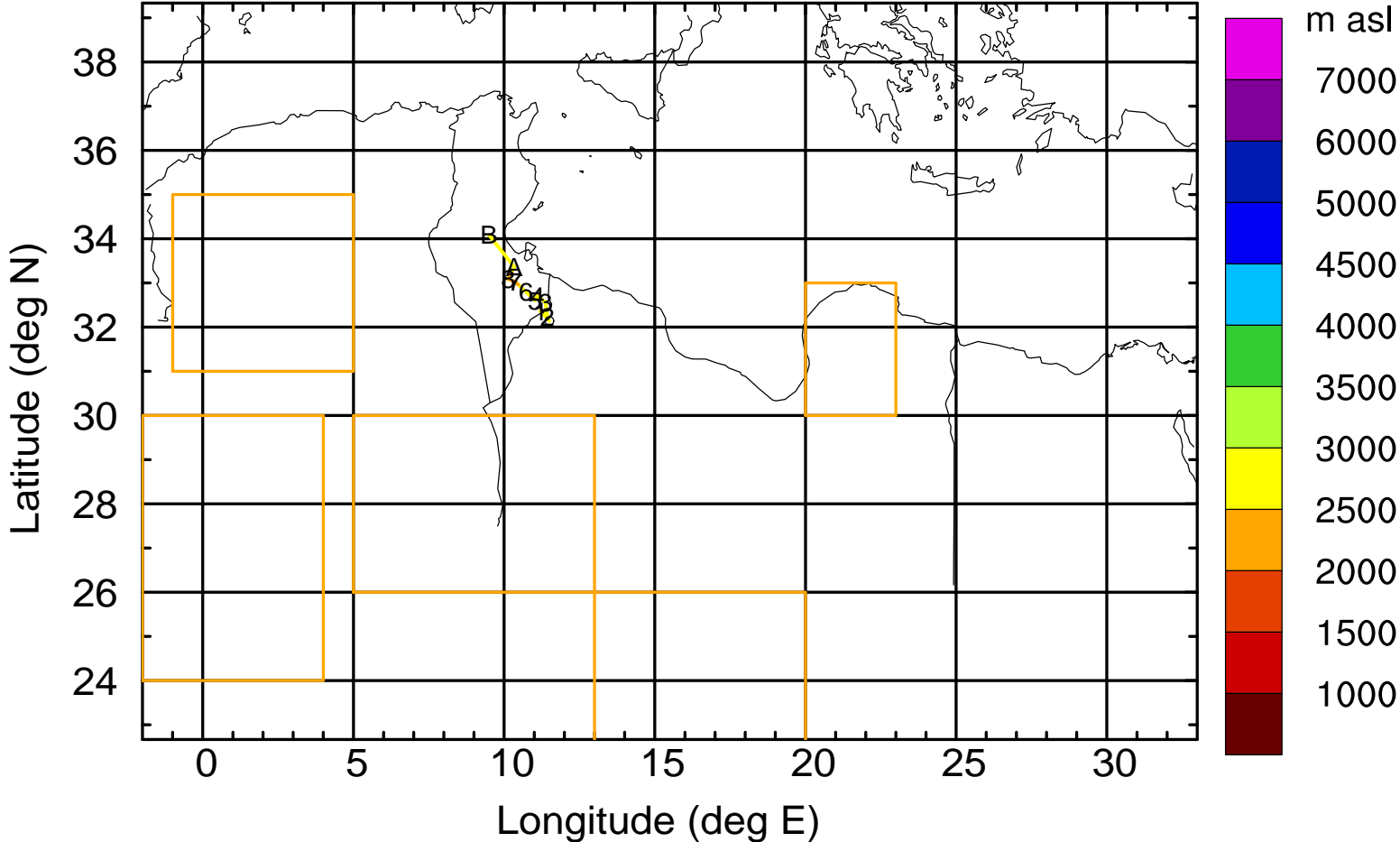
Level #12 of flight 170422a

BWD 20170422/08 -81H = 18/23 UTC



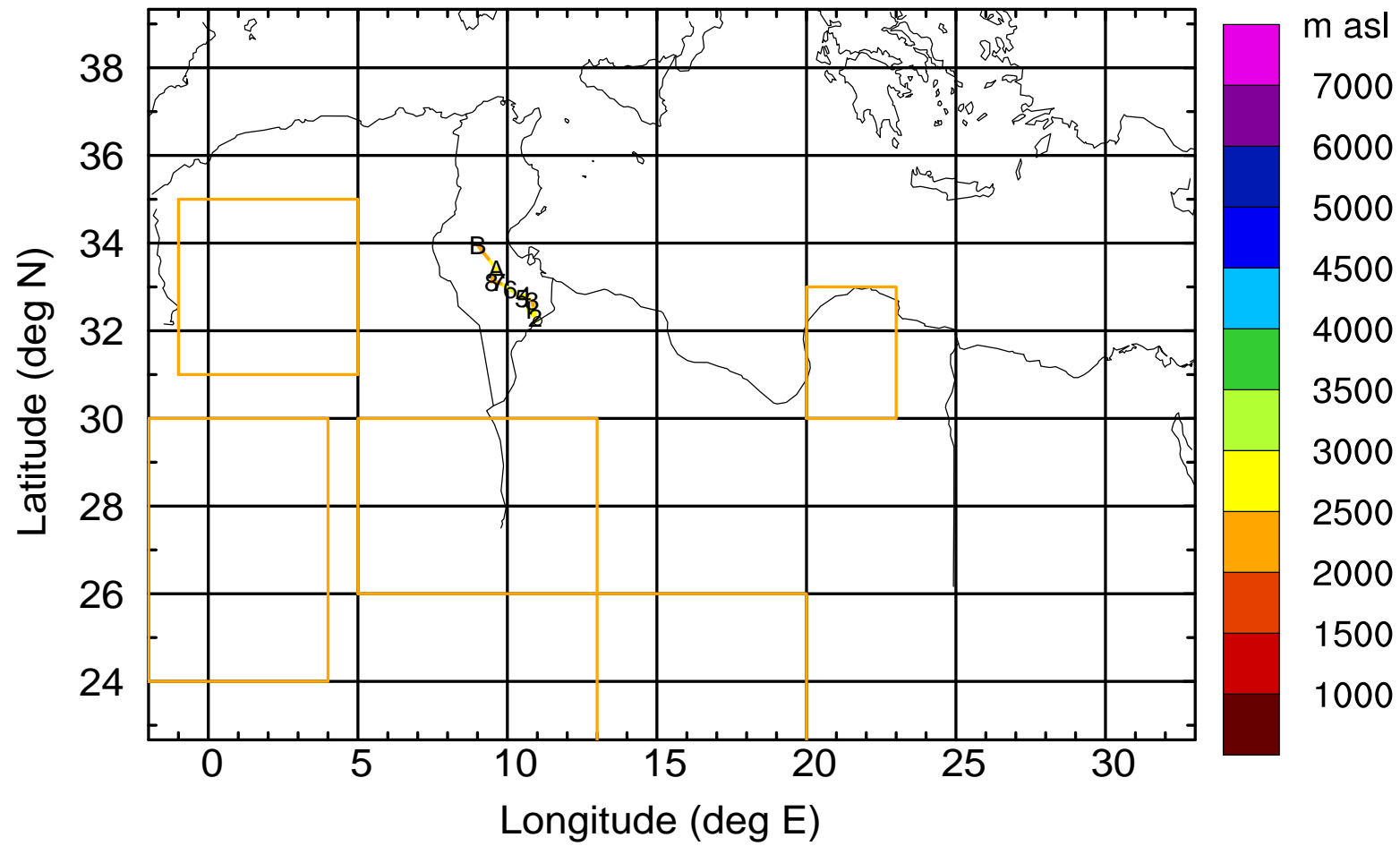
Level #12 of flight 170422a

BWD 20170422/08 -82H = 18/22 UTC



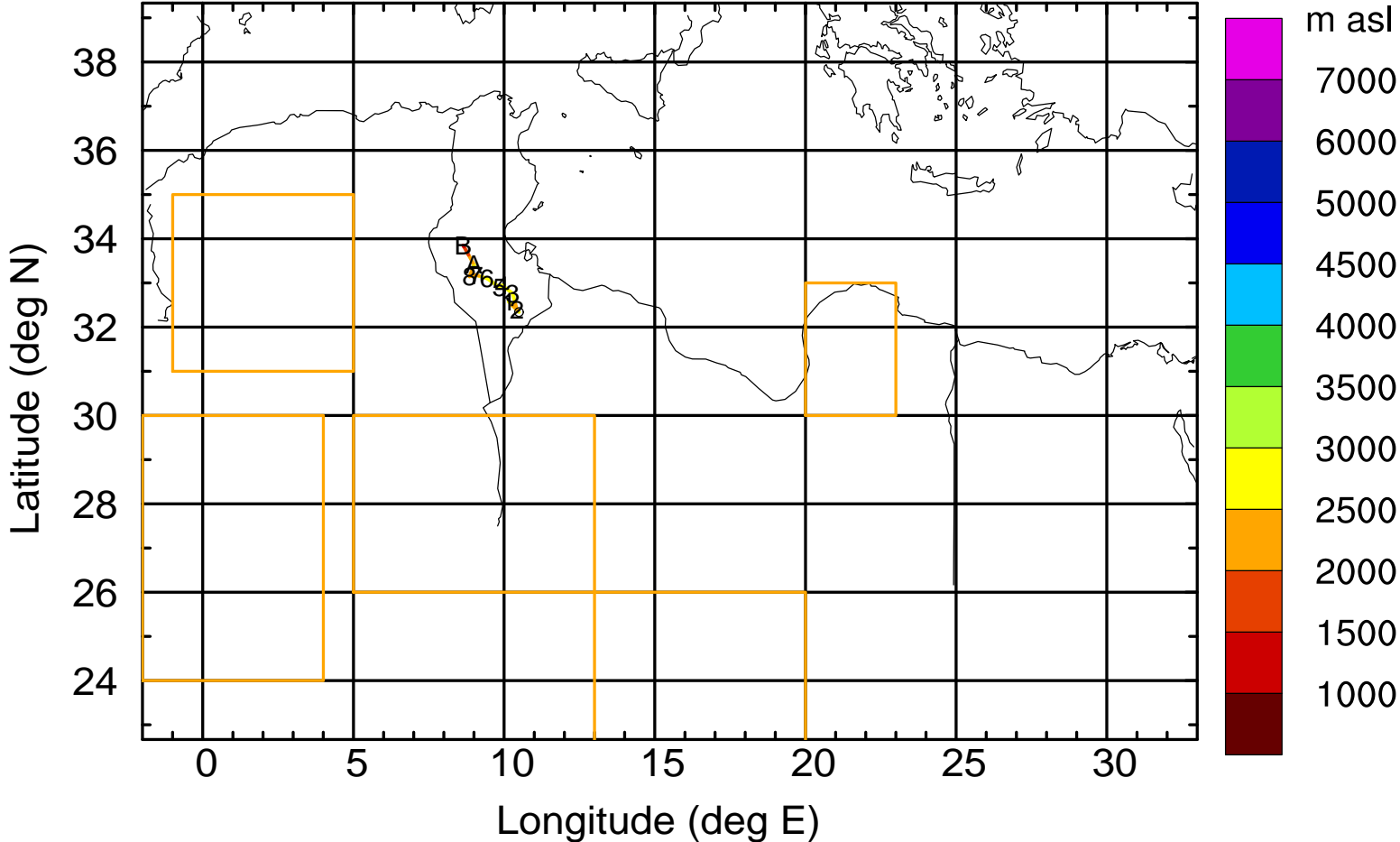
Level #12 of flight 170422a

BWD 20170422/08 -83H = 18/21 UTC



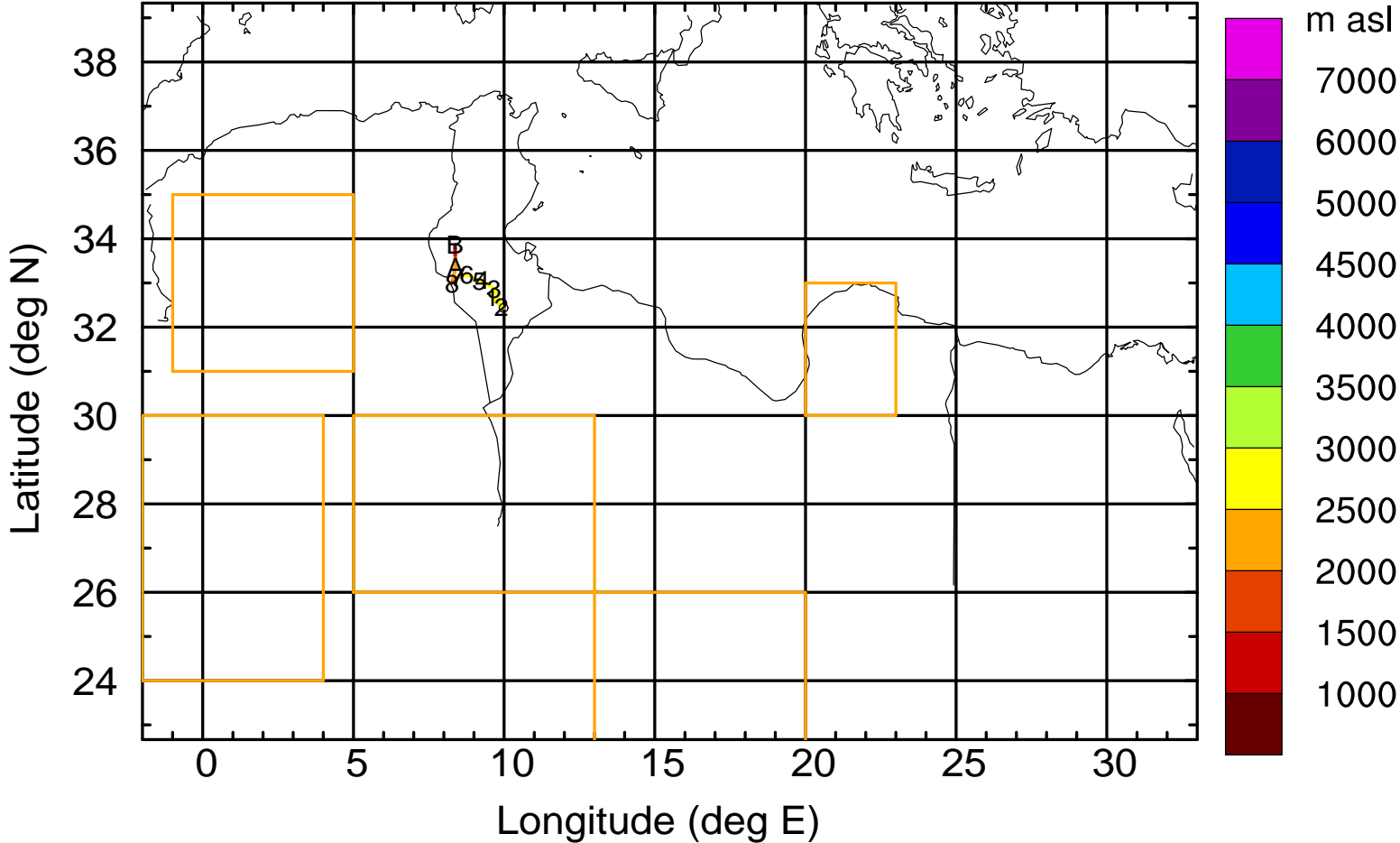
Level #12 of flight 170422a

BWD 20170422/08 -84H = 18/20 UTC



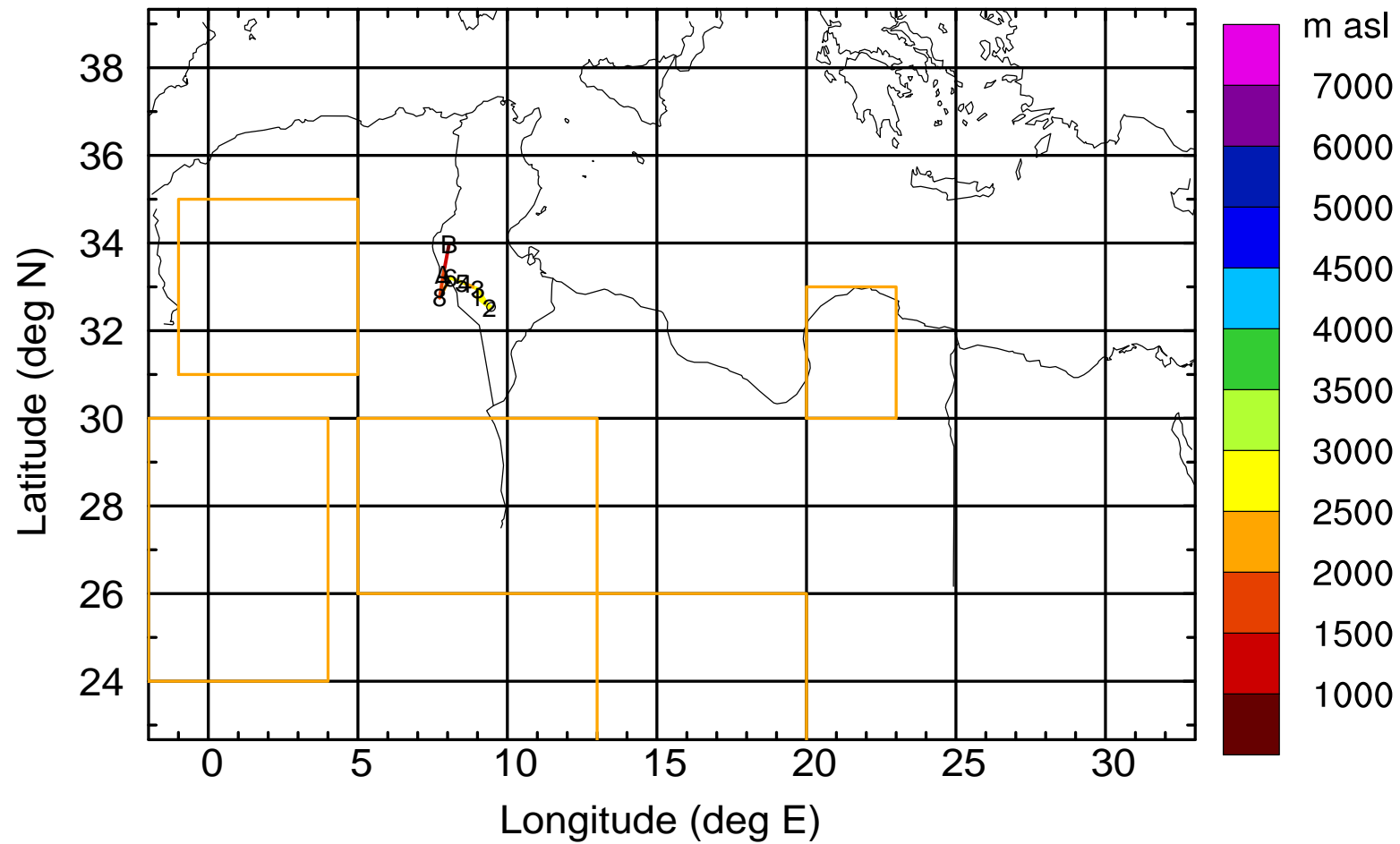
Level #12 of flight 170422a

BWD 20170422/08 -85H = 18/19 UTC



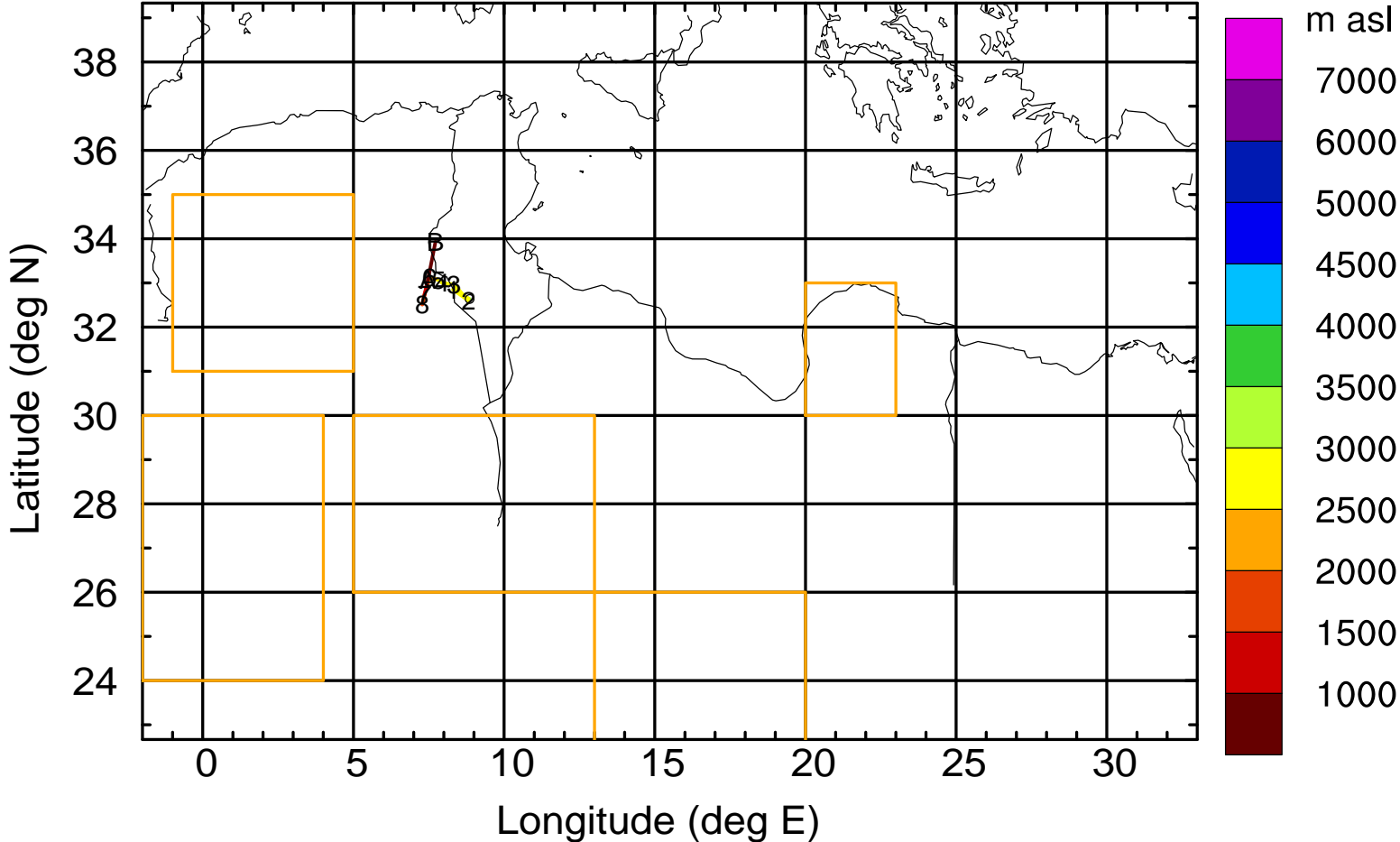
Level #12 of flight 170422a

BWD 20170422/08 -86H = 18/18 UTC



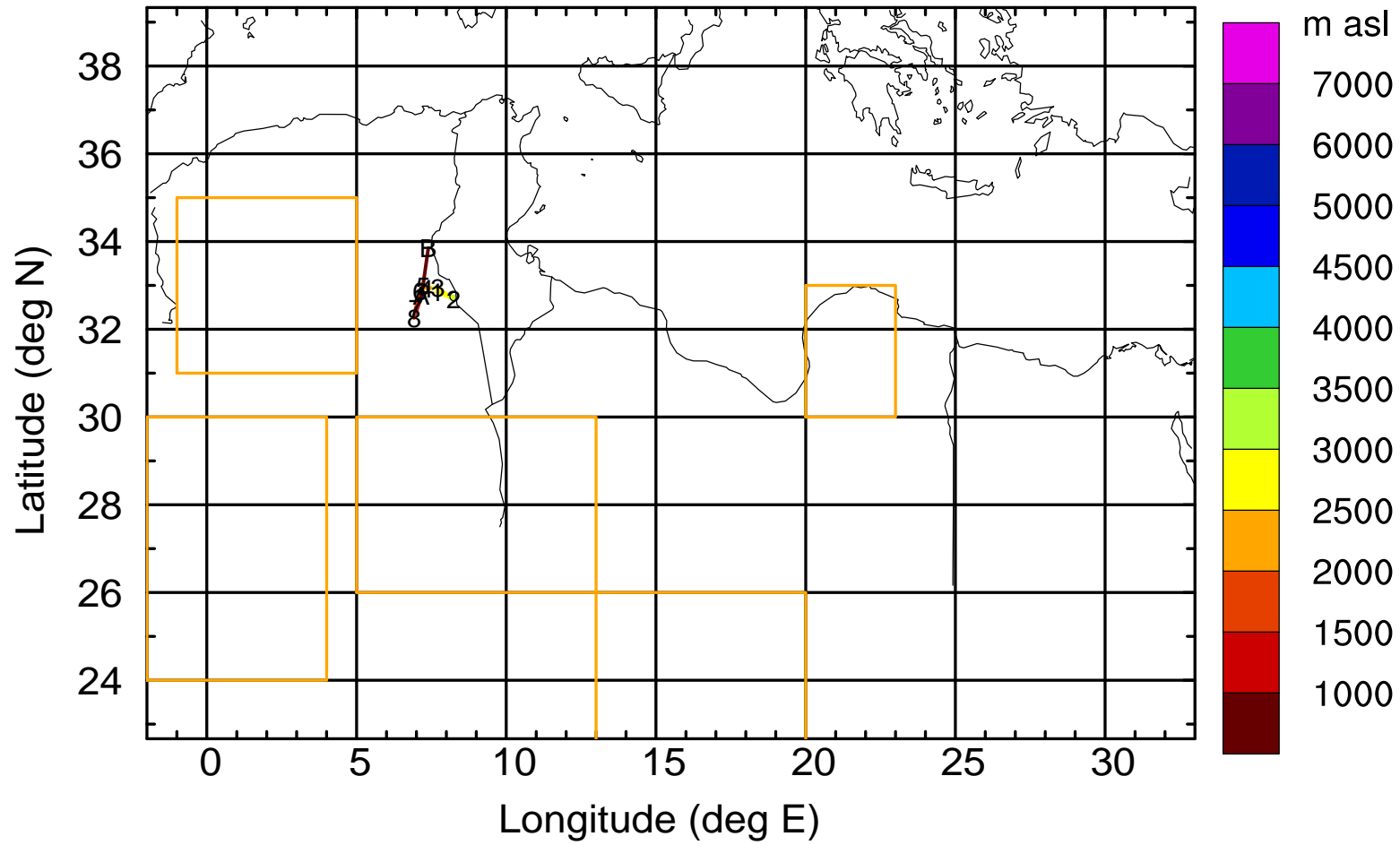
Level #12 of flight 170422a

BWD 20170422/08 -87H = 18/17 UTC



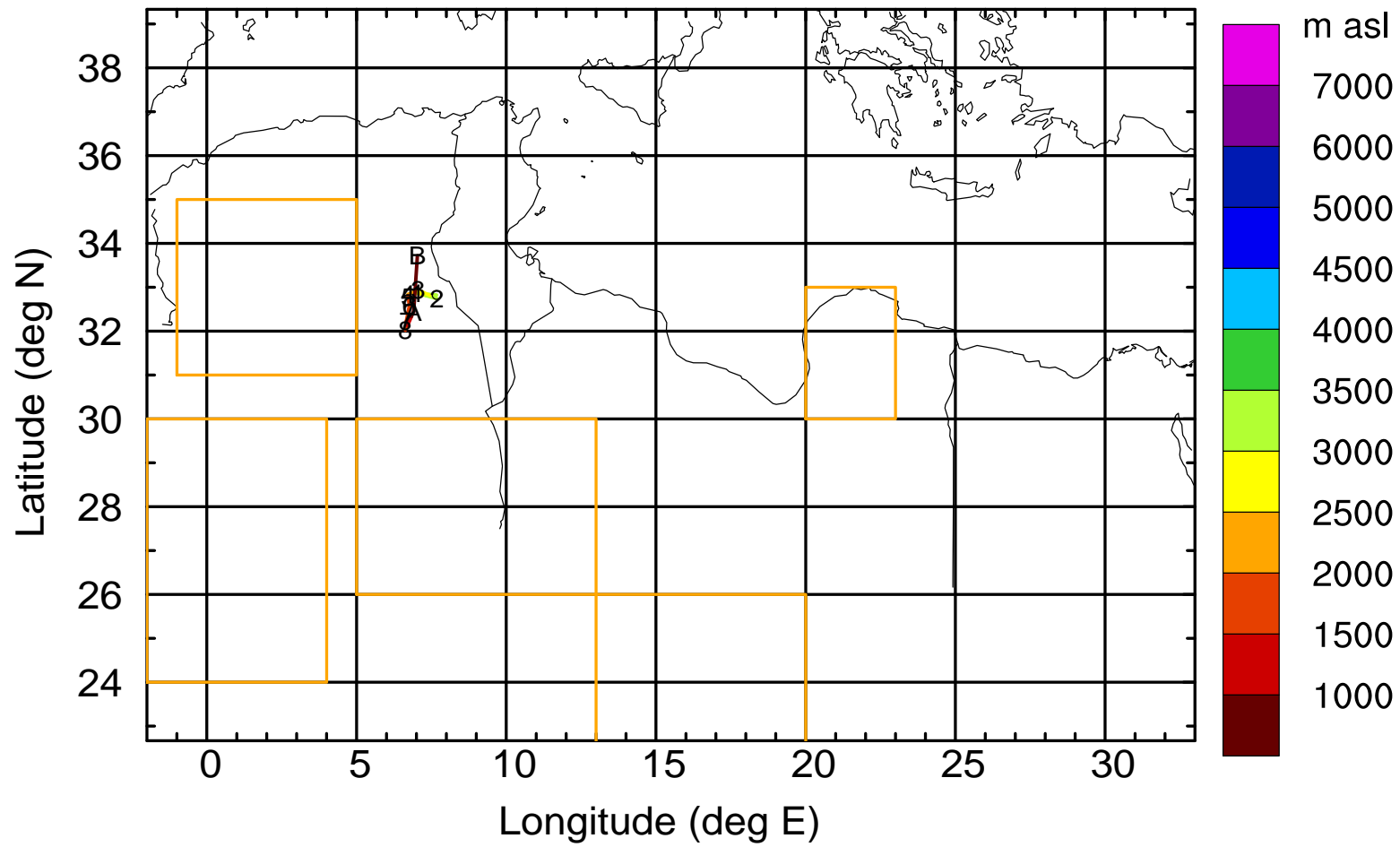
Level #12 of flight 170422a

BWD 20170422/08 -88H = 18/16 UTC



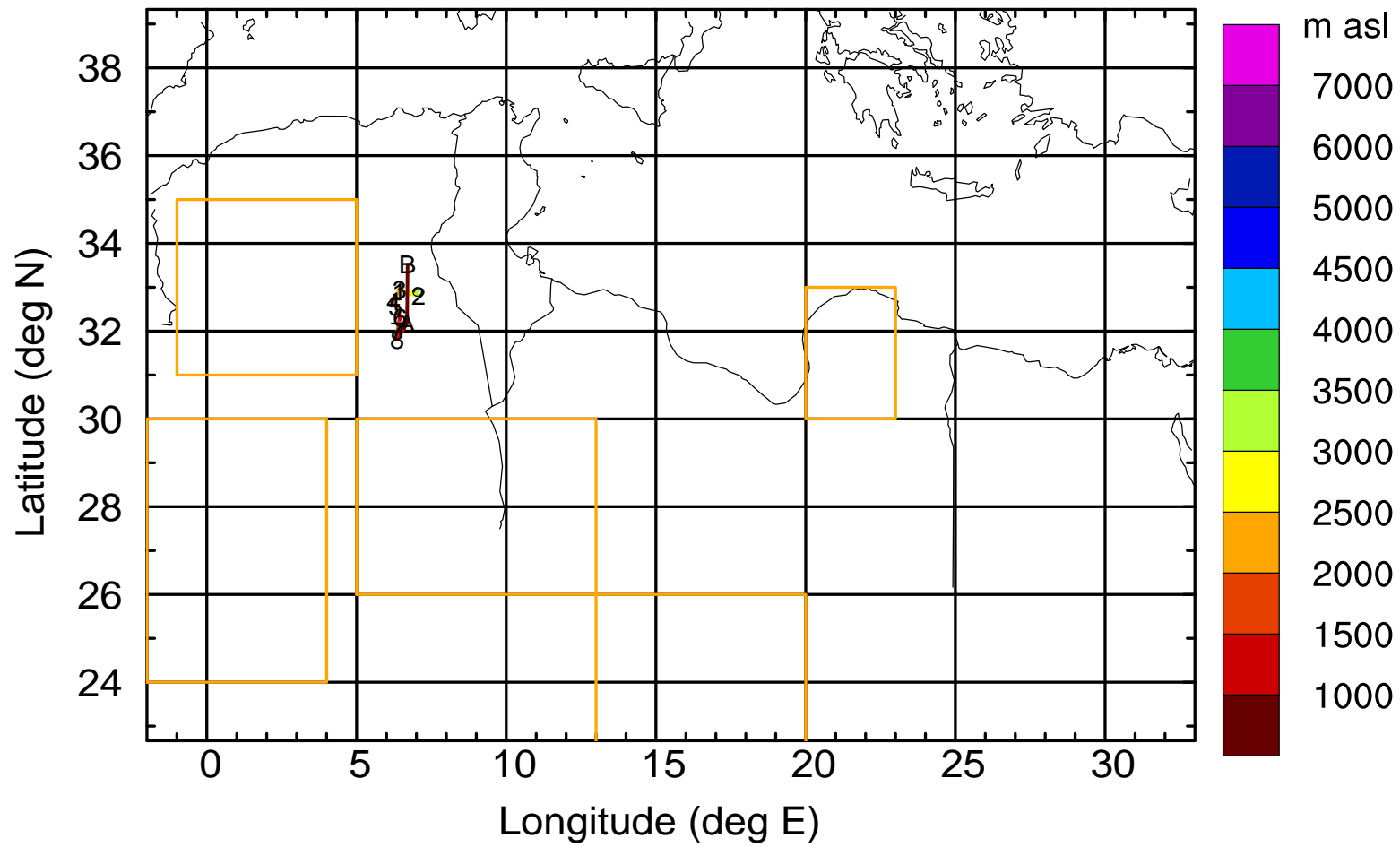
Level #12 of flight 170422a

BWD 20170422/08 -89H = 18/15 UTC



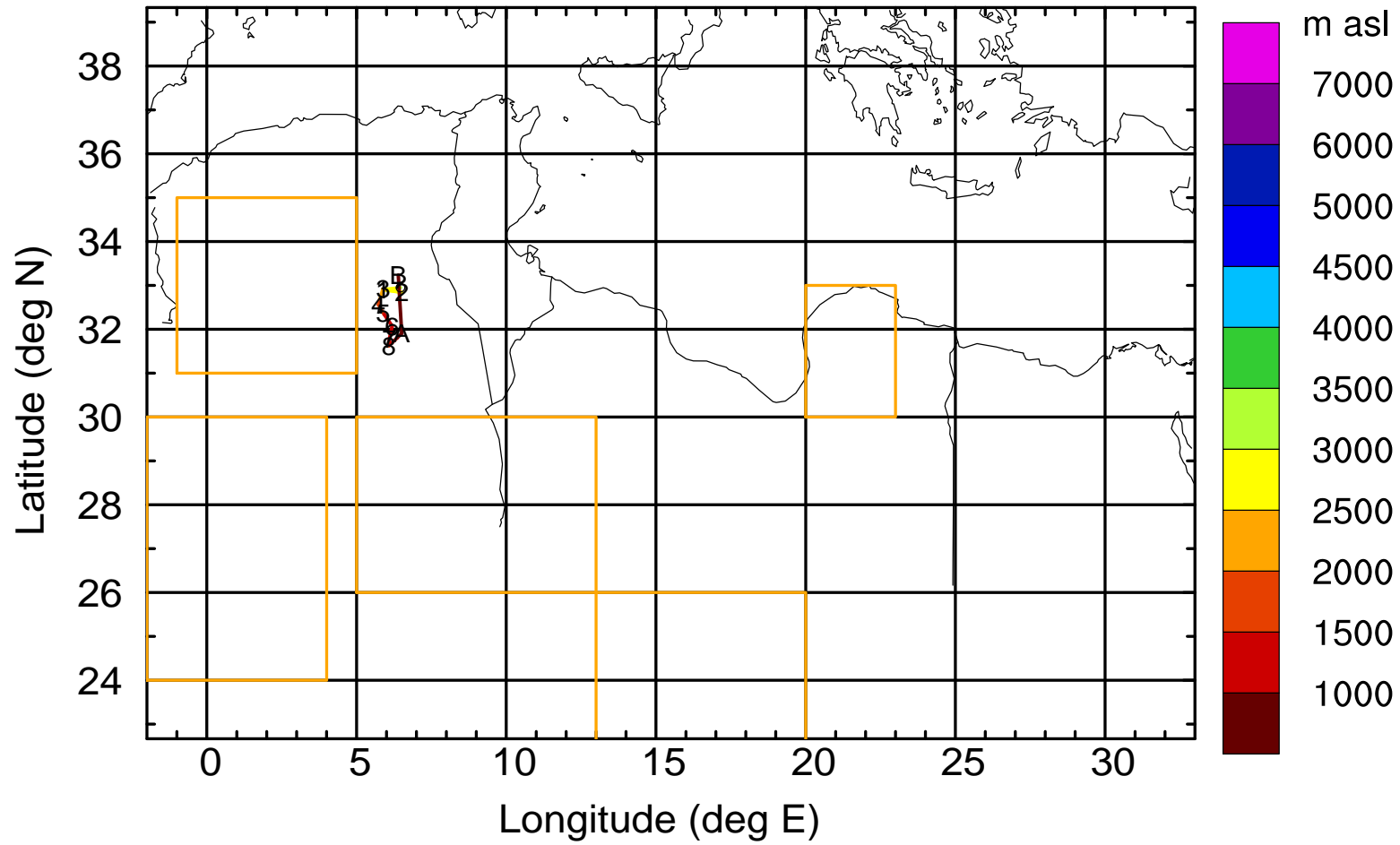
Level #12 of flight 170422a

BWD 20170422/08 -90H = 18/14 UTC



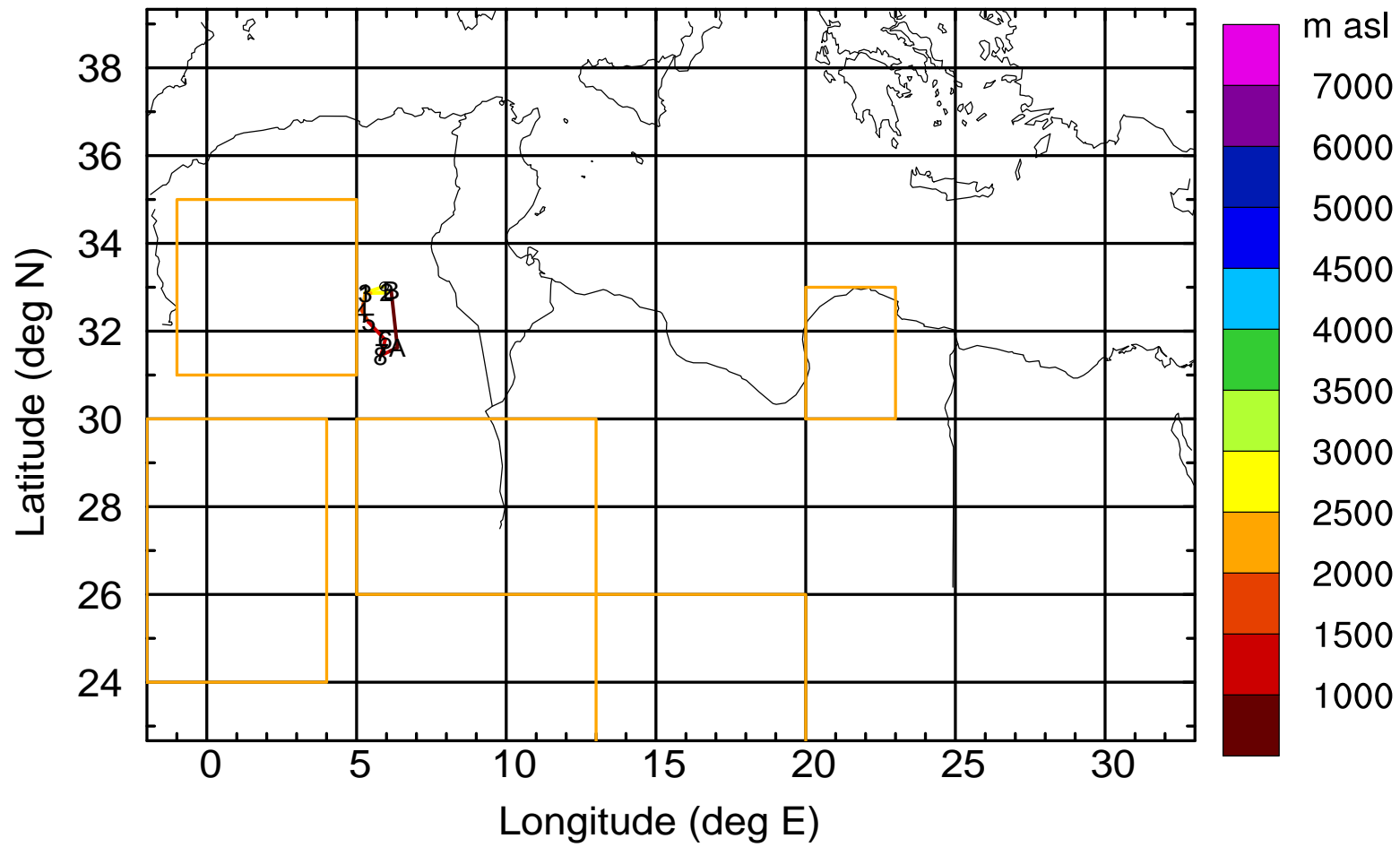
Level #12 of flight 170422a

BWD 20170422/08 -91H = 18/13 UTC



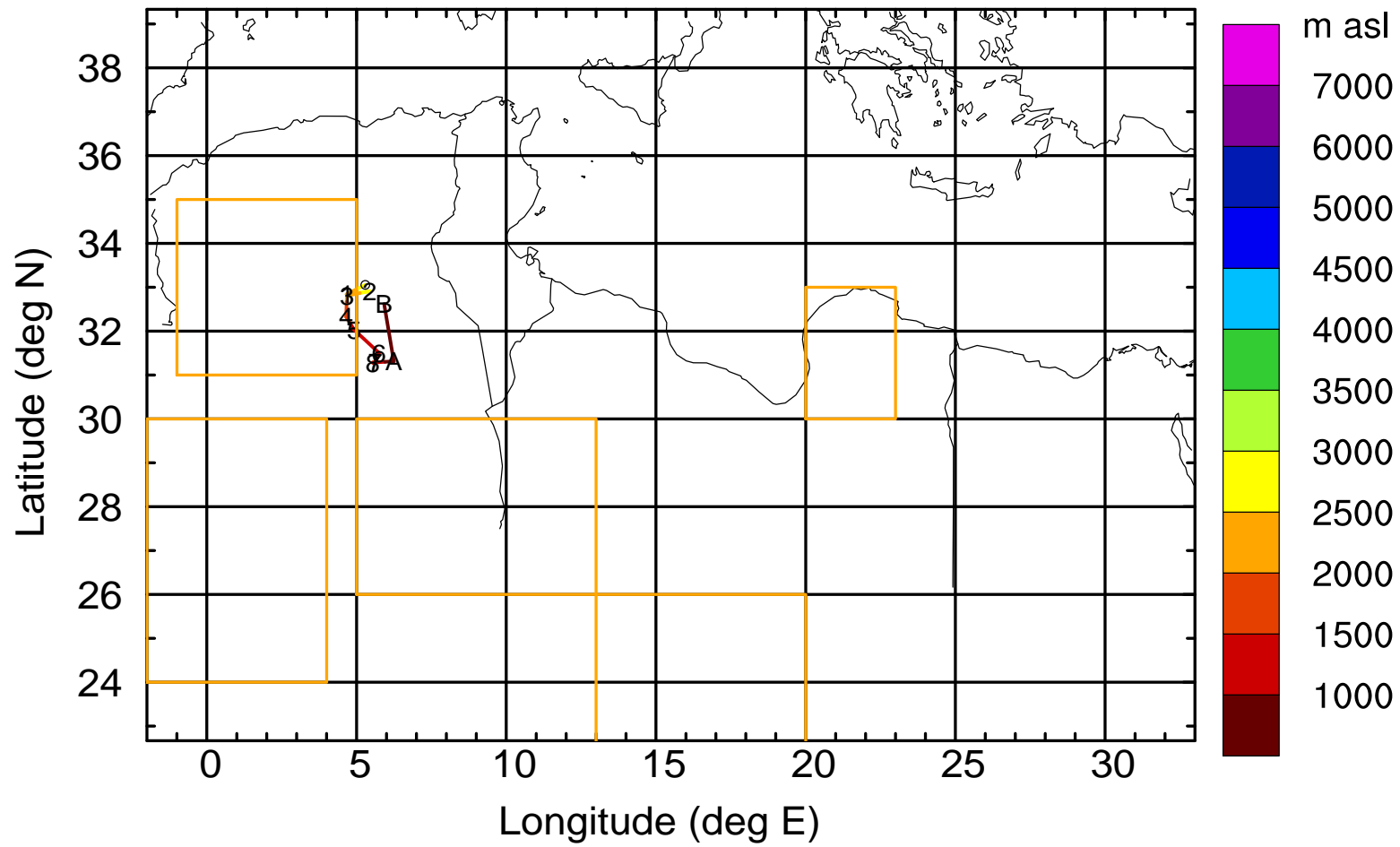
Level #12 of flight 170422a

BWD 20170422/08 -92H = 18/12 UTC



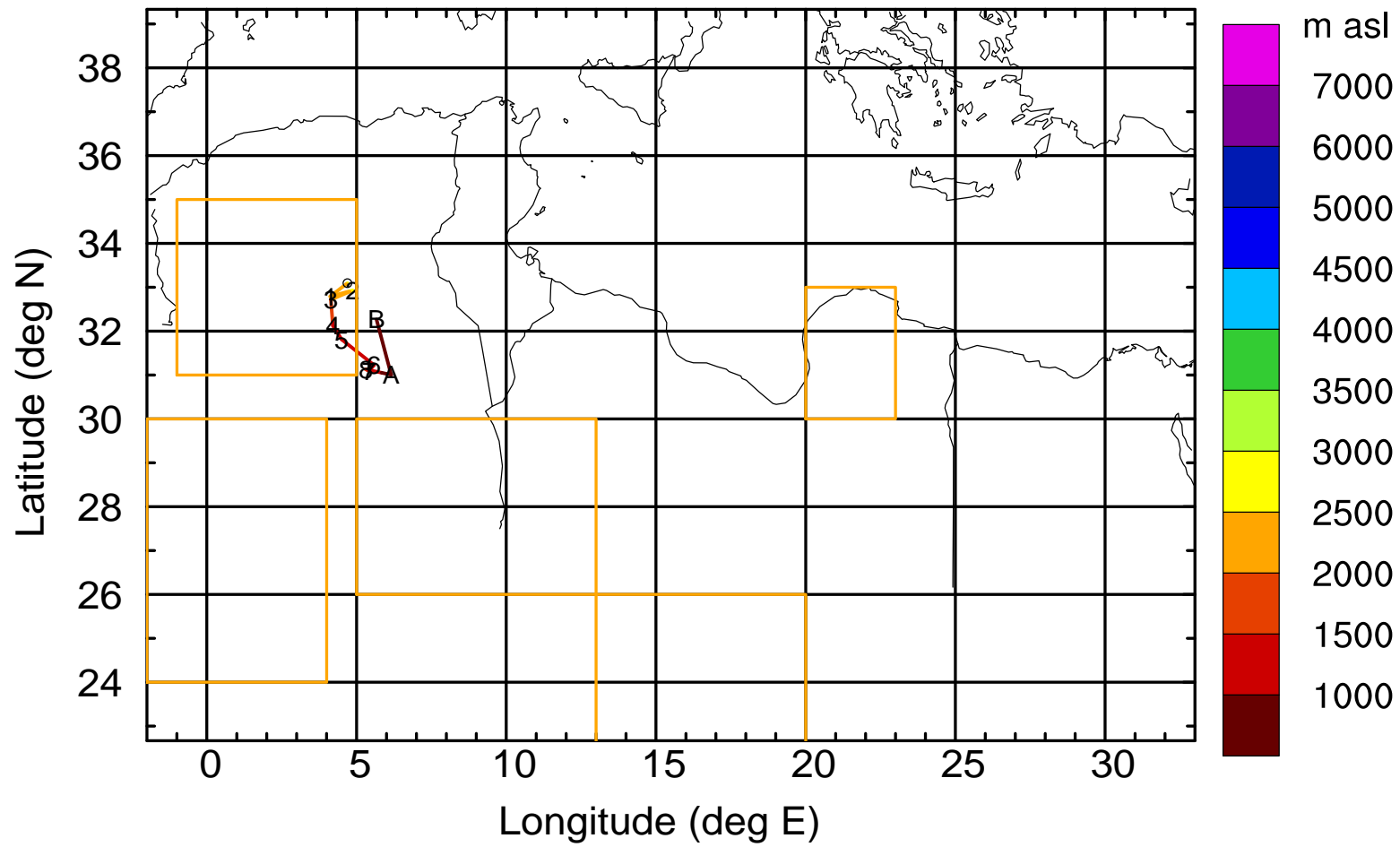
Level #12 of flight 170422a

BWD 20170422/08 -93H = 18/11 UTC



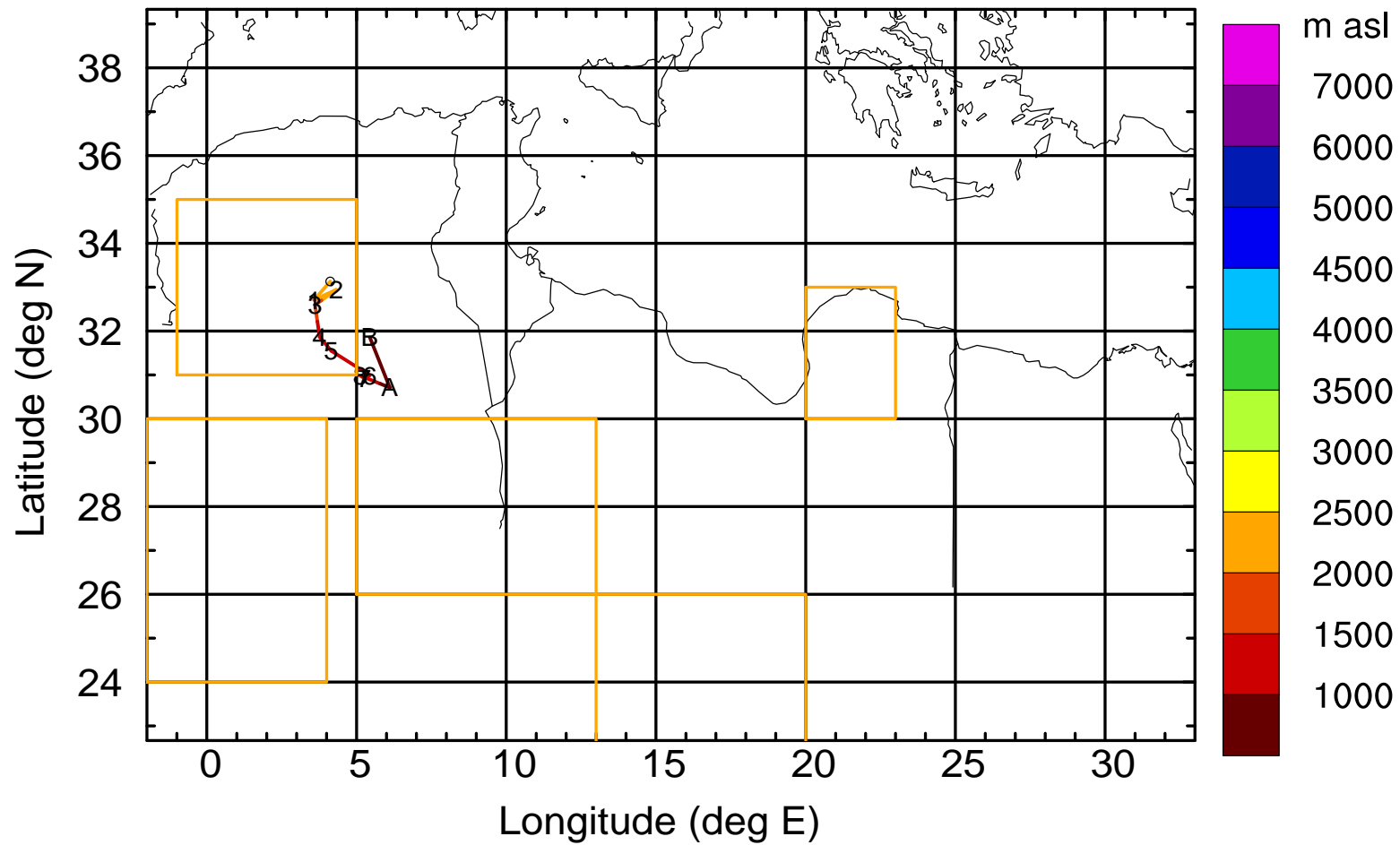
Level #12 of flight 170422a

BWD 20170422/08 -94H = 18/10 UTC



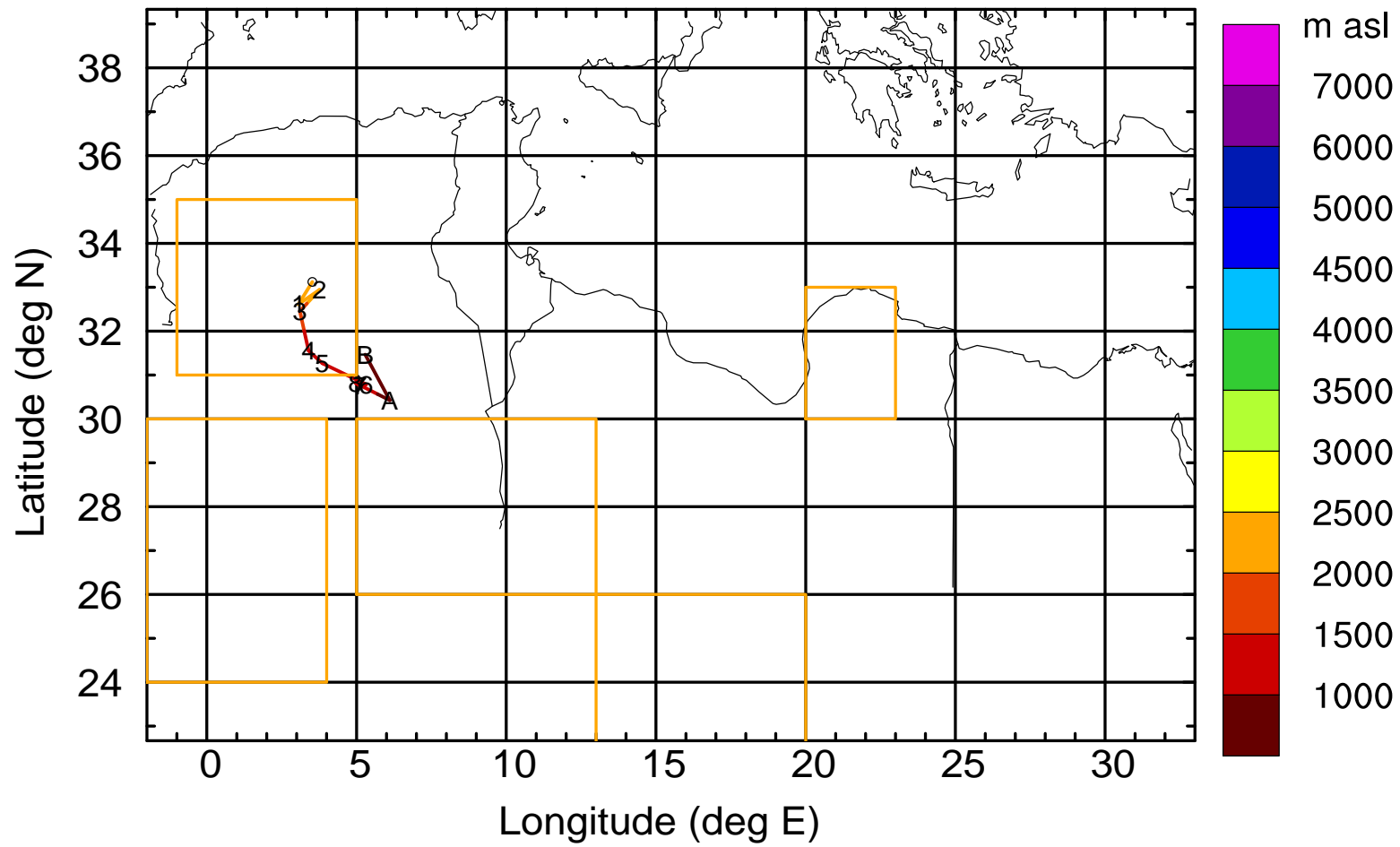
Level #12 of flight 170422a

BWD 20170422/08 -95H = 18/09 UTC



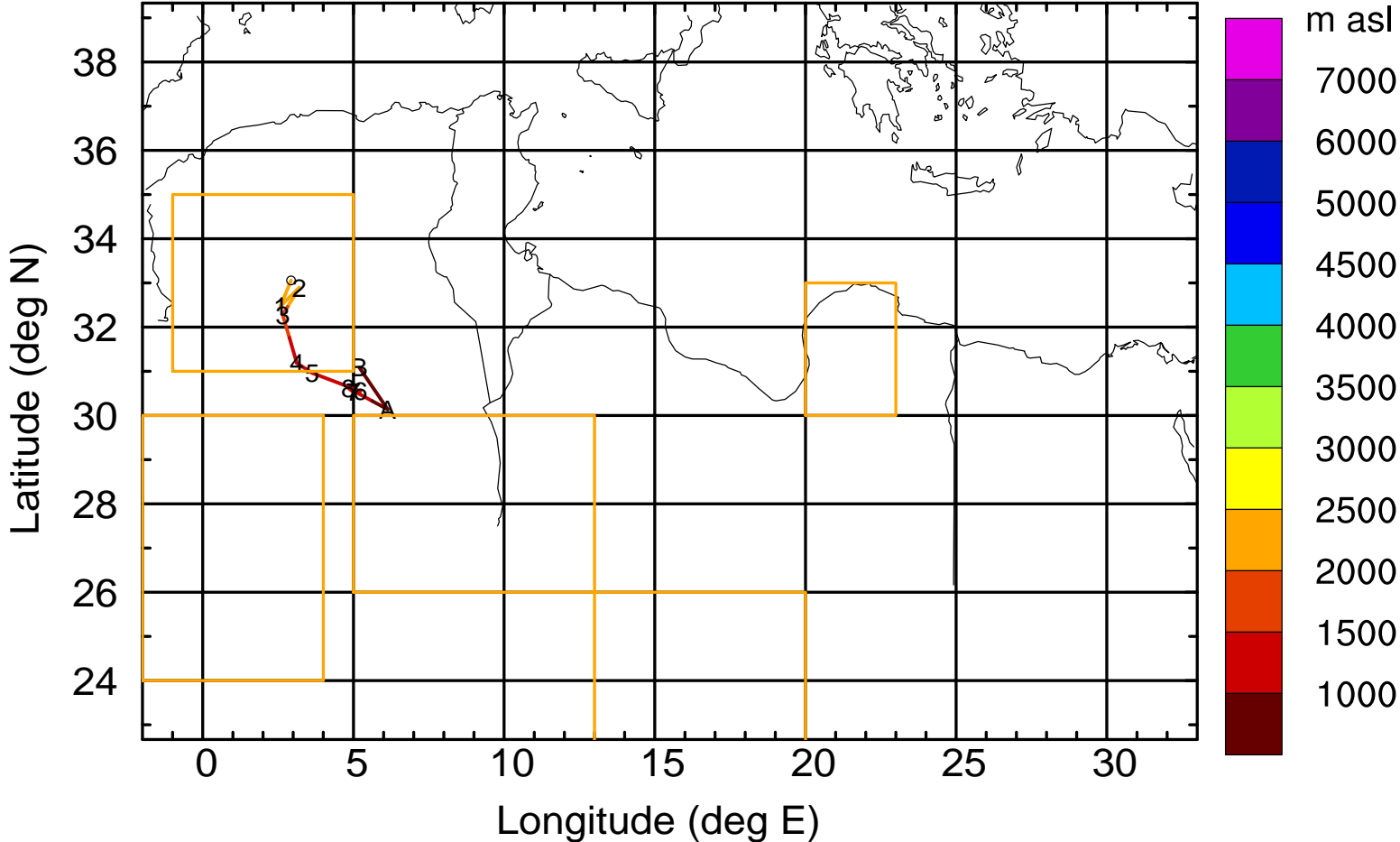
Level #12 of flight 170422a

BWD 20170422/08 -96H = 18/08 UTC



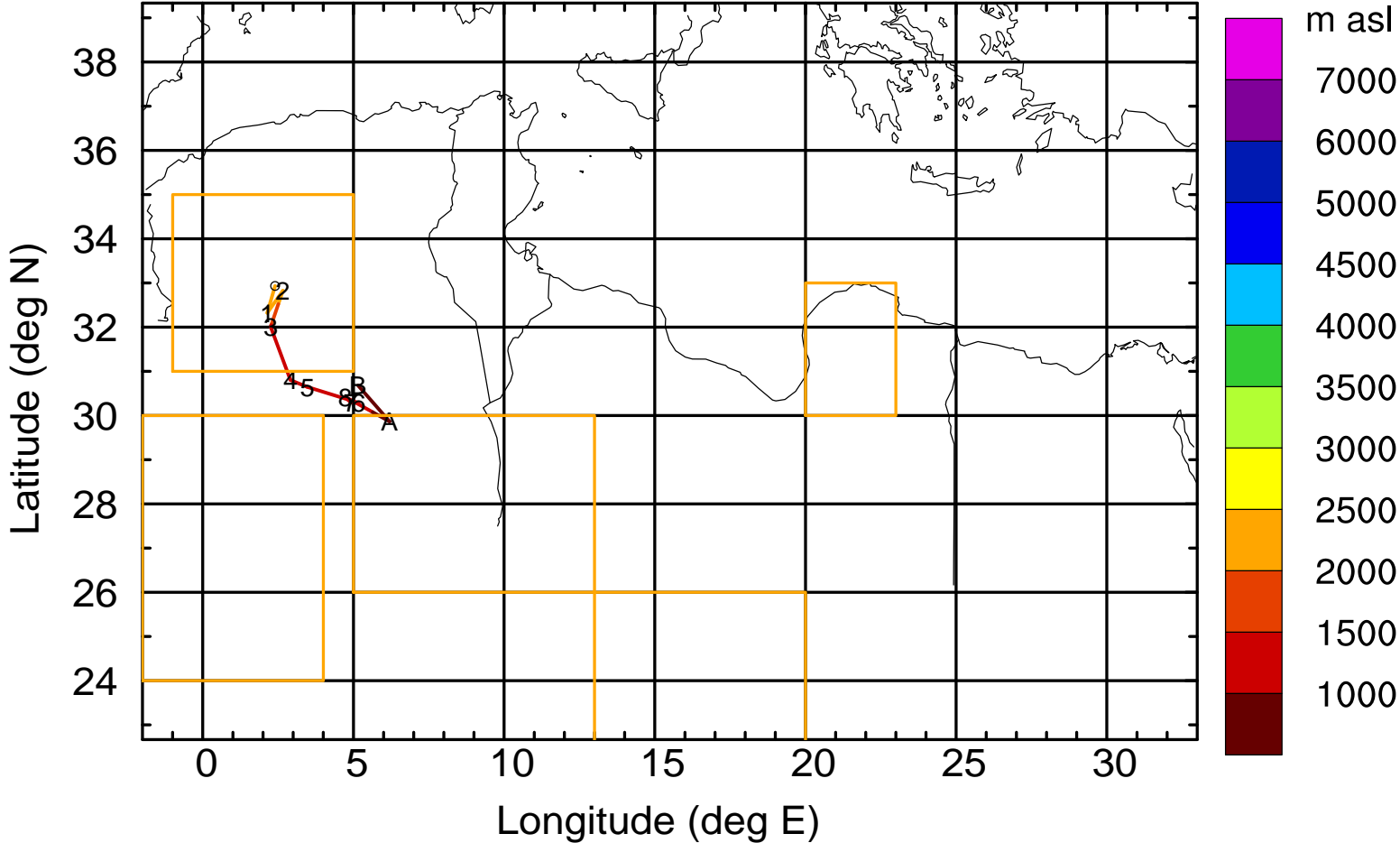
Level #12 of flight 170422a

BWD 20170422/08 -97H = 18/07 UTC



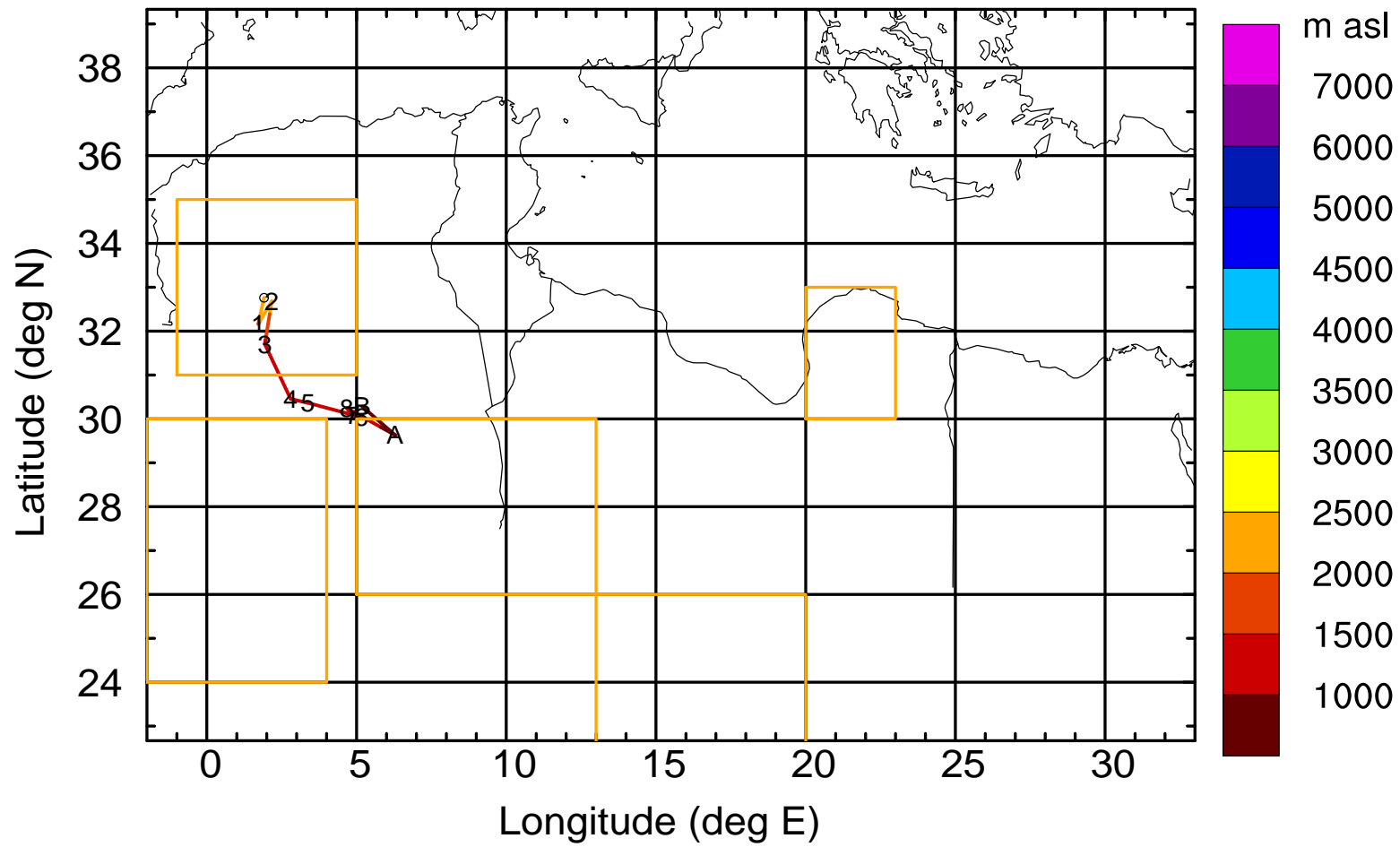
Level #12 of flight 170422a

BWD 20170422/08 -98H = 18/06 UTC



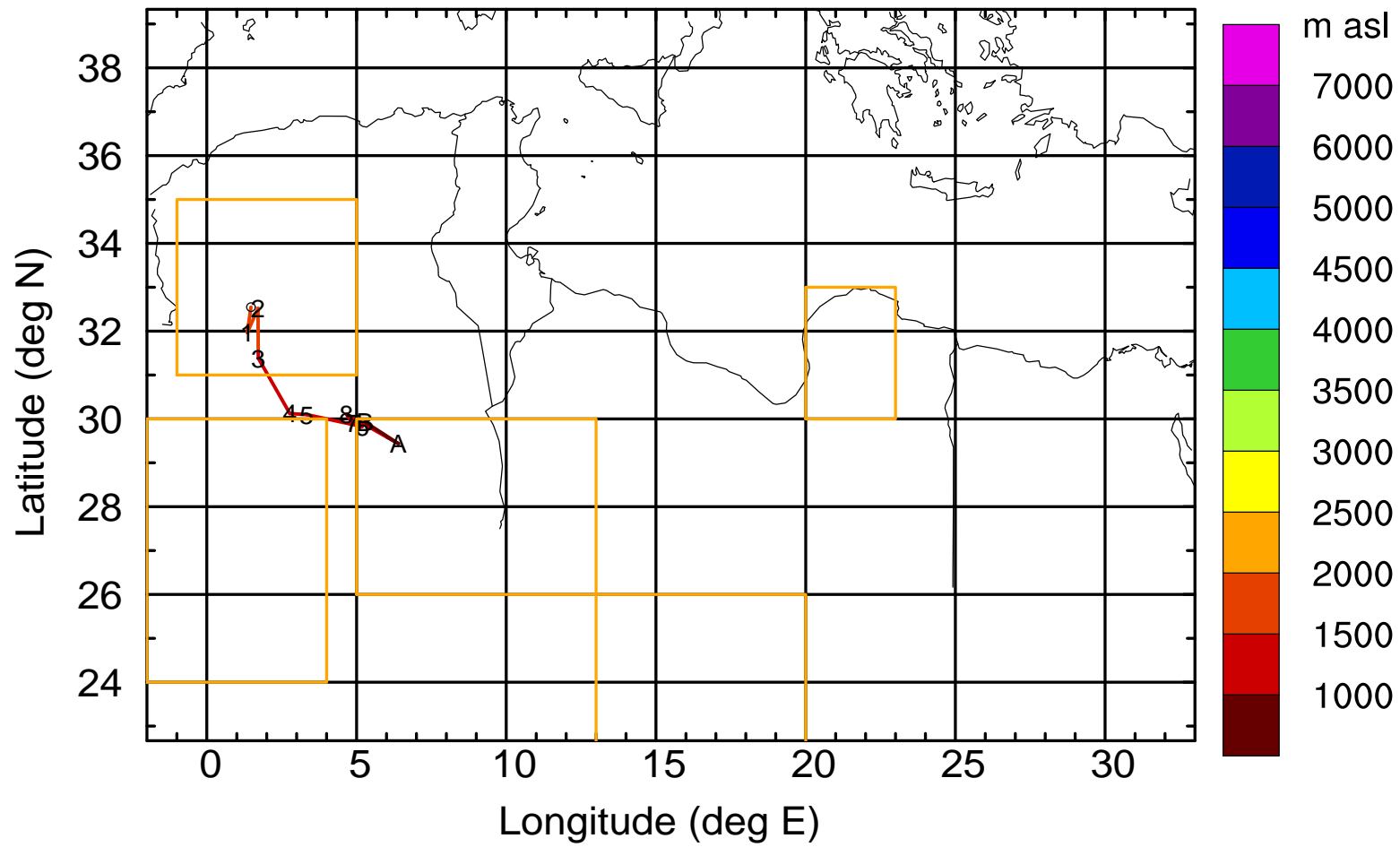
Level #12 of flight 170422a

BWD 20170422/08 -99H = 18/05 UTC



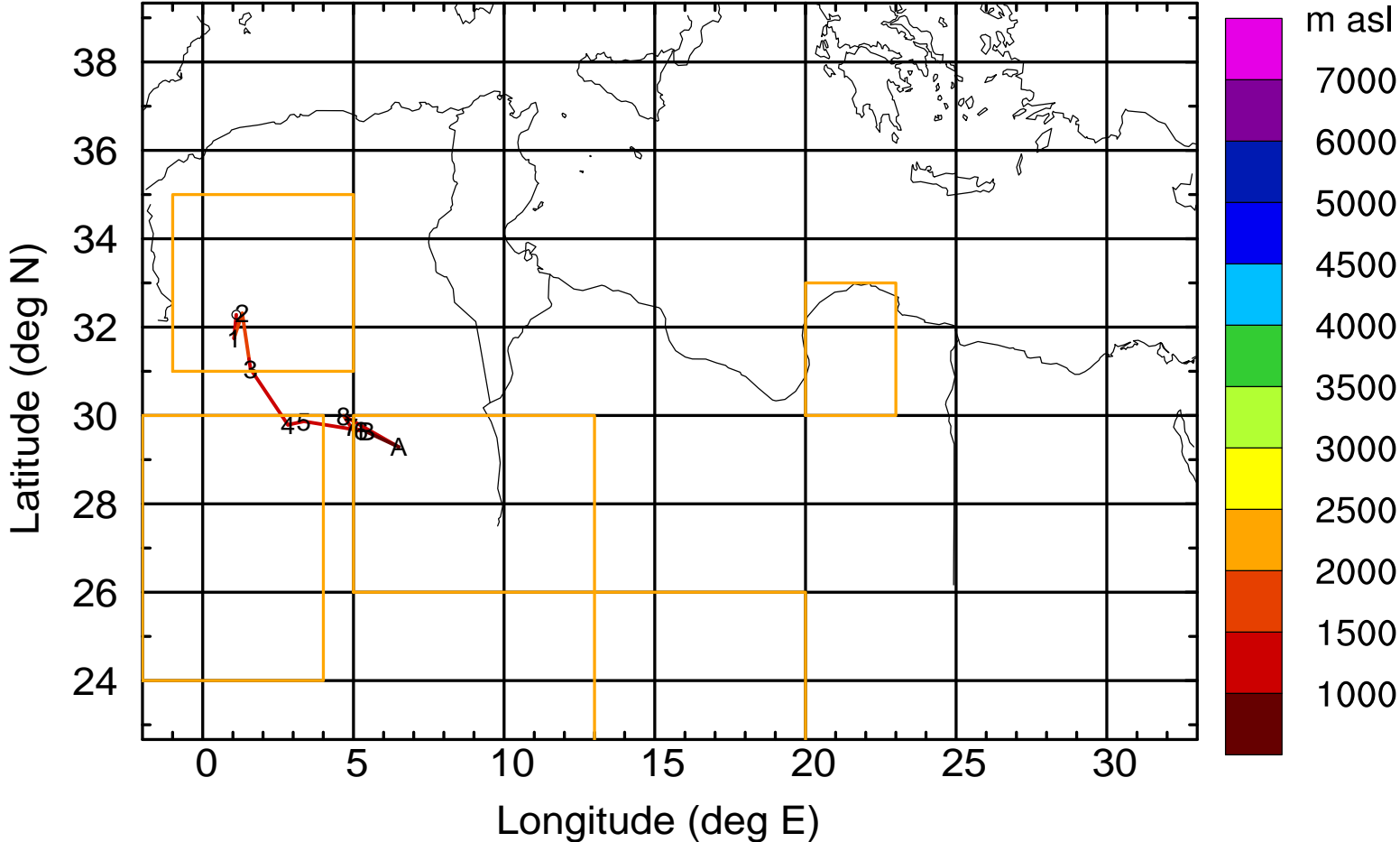
Level #12 of flight 170422a

BWD 20170422/08-100H = 18/04 UTC



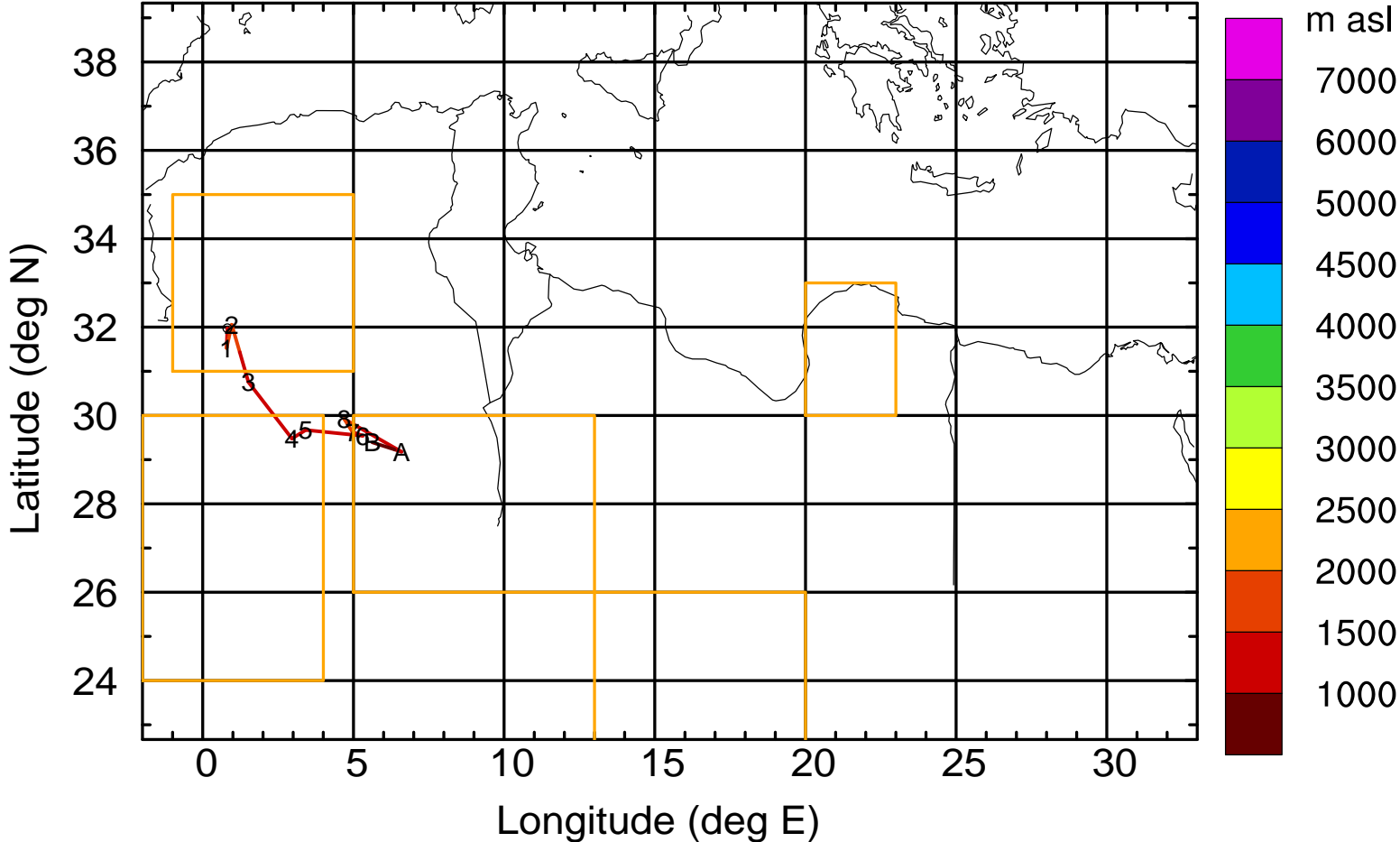
Level #12 of flight 170422a

BWD 20170422/08-101H = 18/03 UTC



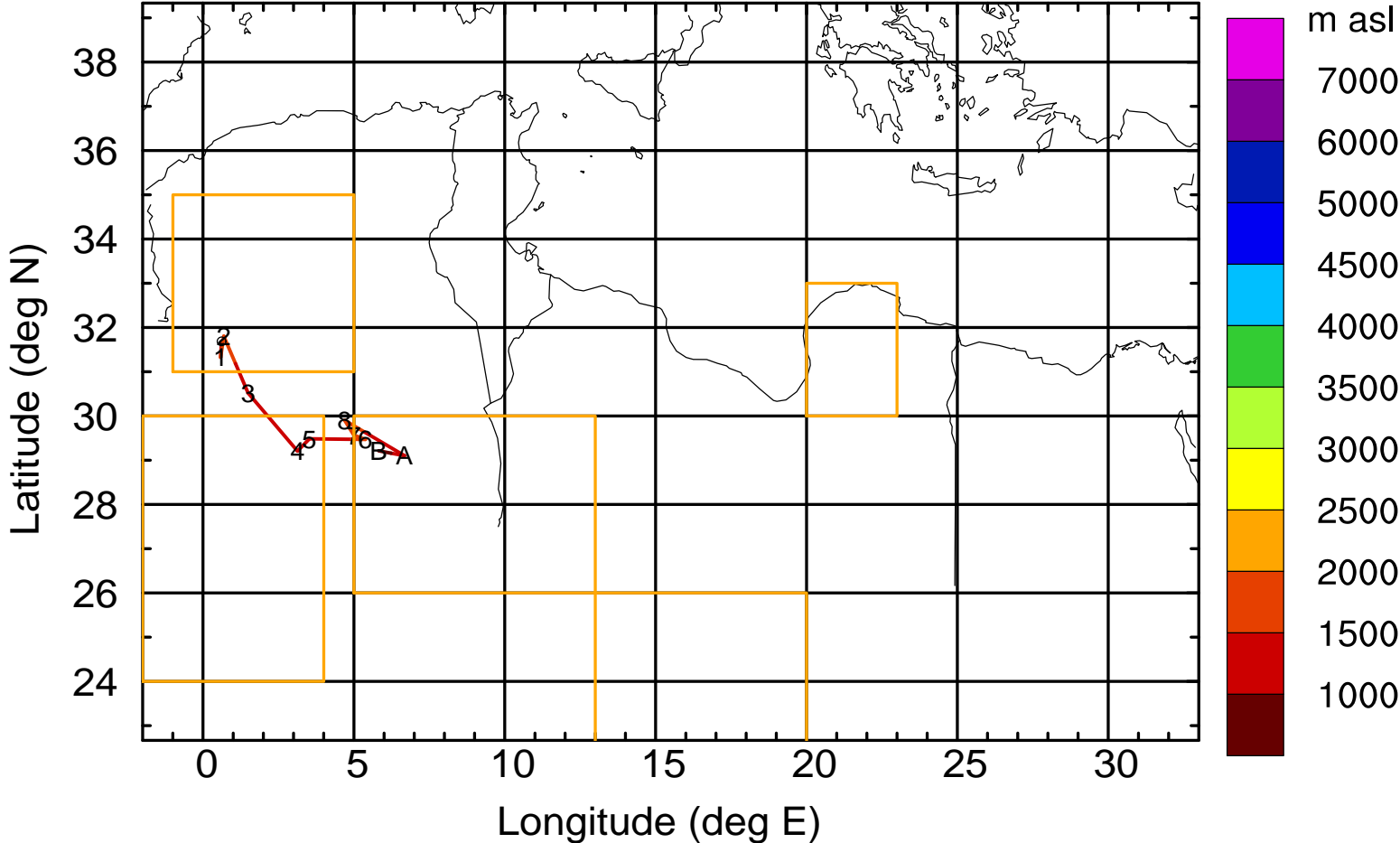
Level #12 of flight 170422a

BWD 20170422/08-102H = 18/02 UTC



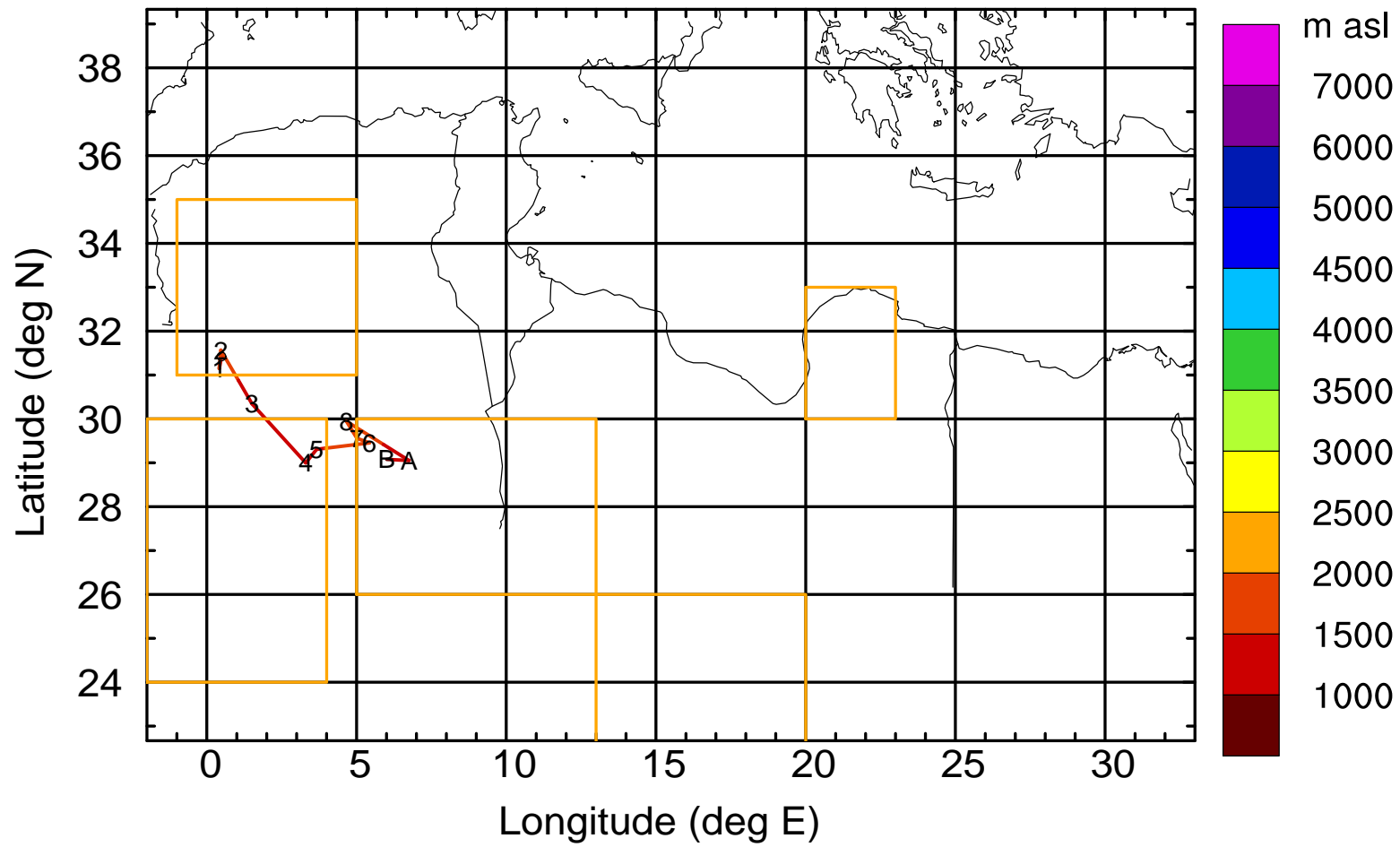
Level #12 of flight 170422a

BWD 20170422/08-103H = 18/01 UTC



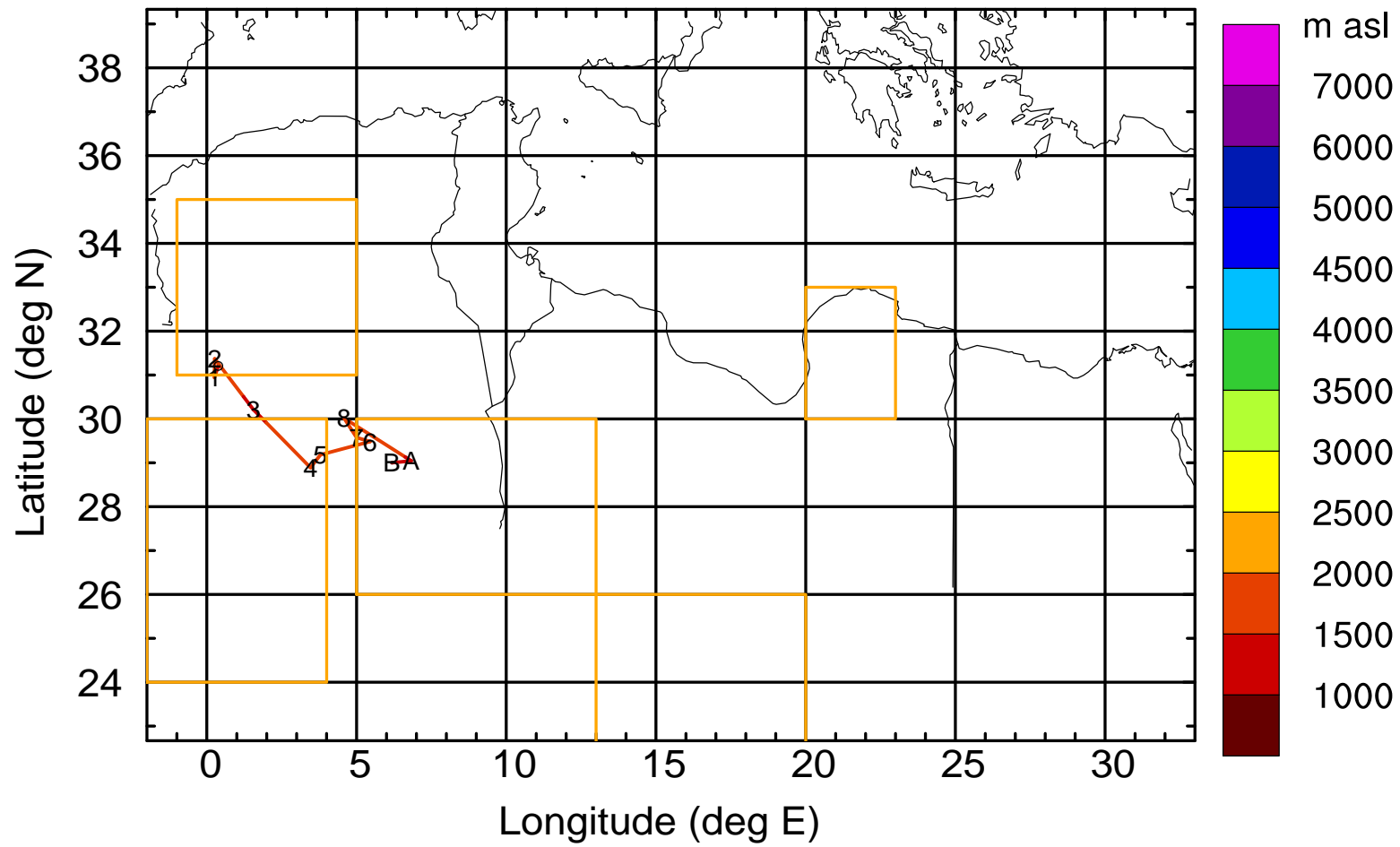
Level #12 of flight 170422a

BWD 20170422/08-104H = 18/00 UTC



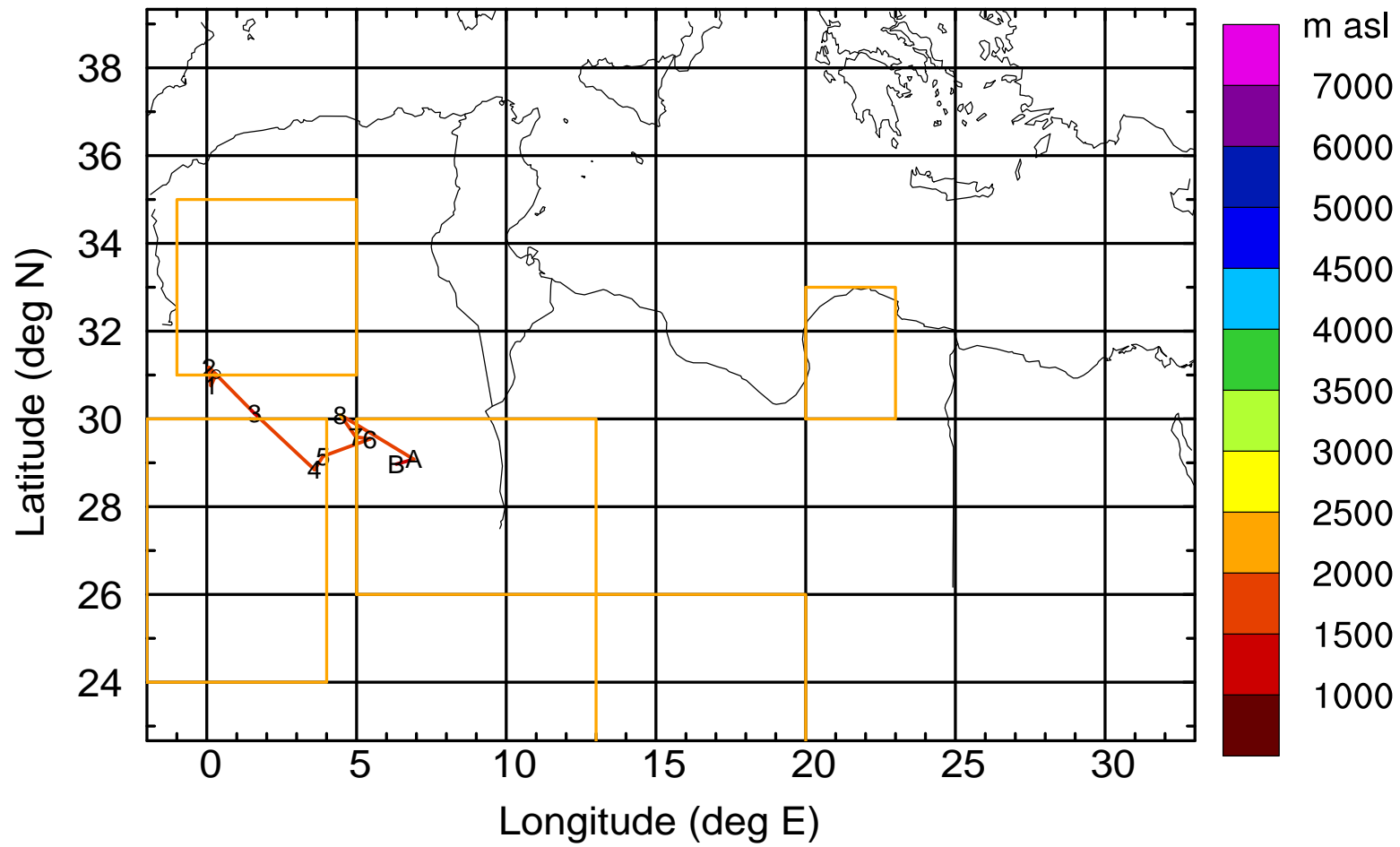
Level #12 of flight 170422a

BWD 20170422/08-105H = 17/23 UTC



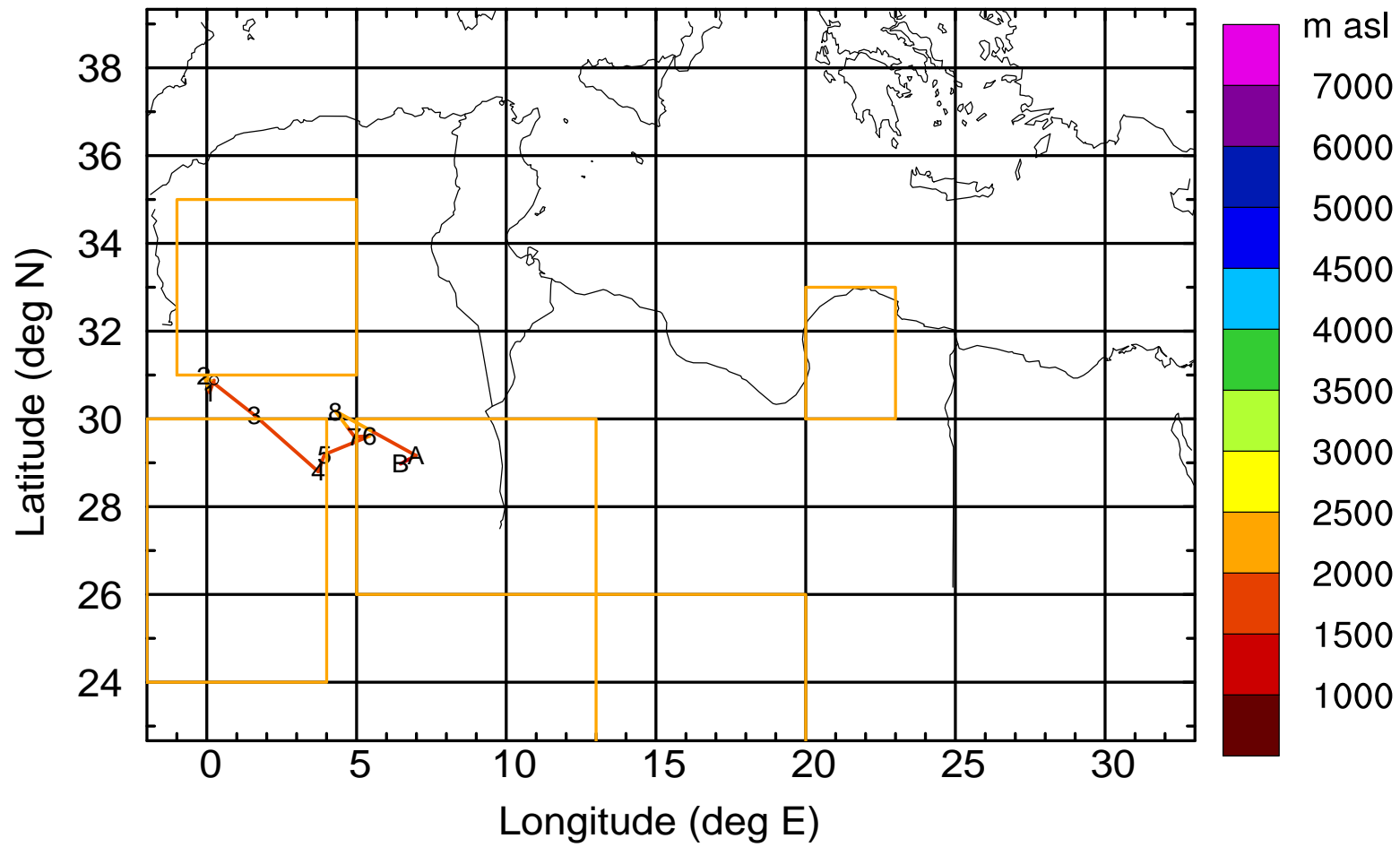
Level #12 of flight 170422a

BWD 20170422/08-106H = 17/22 UTC



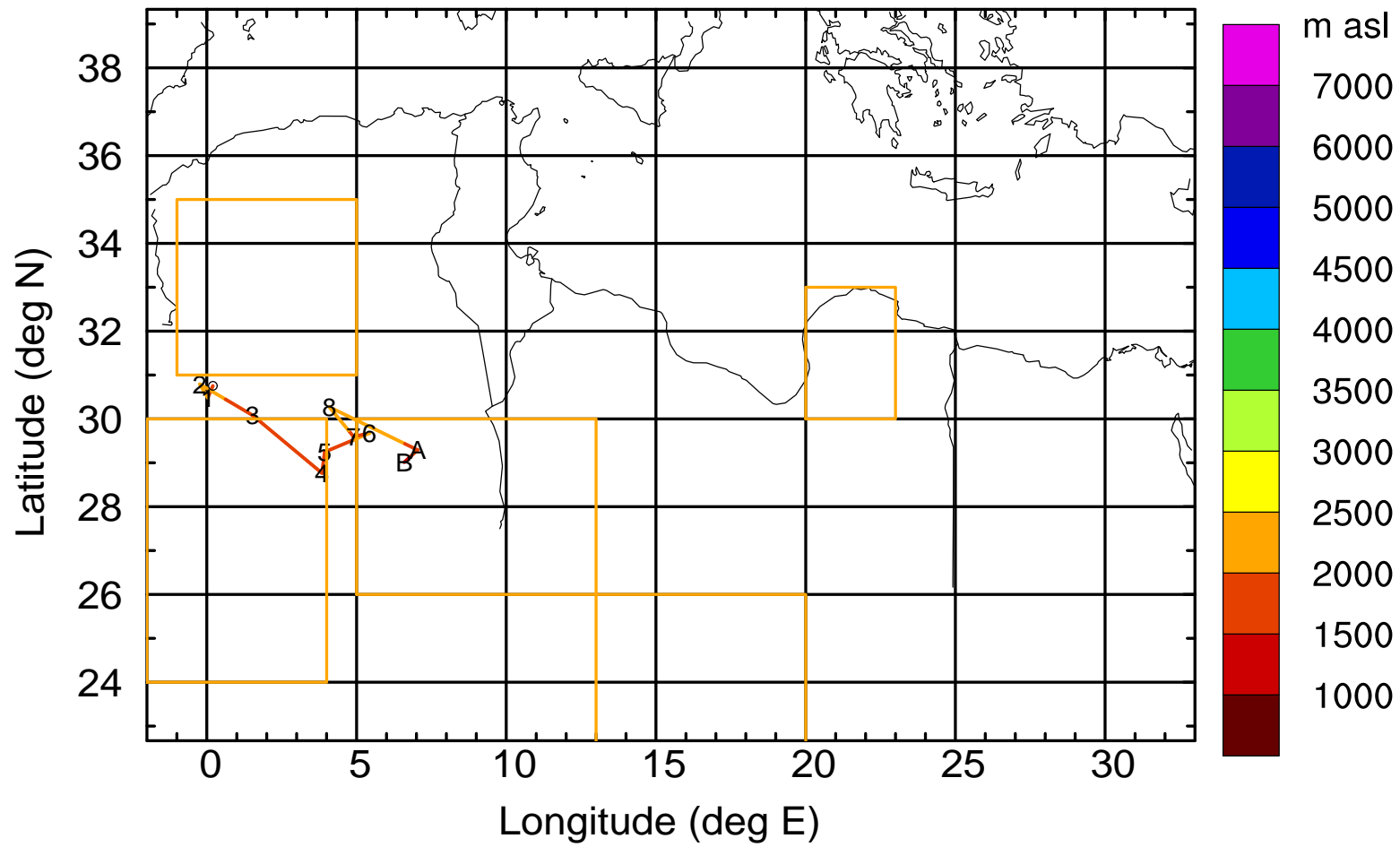
Level #12 of flight 170422a

BWD 20170422/08-107H = 17/21 UTC



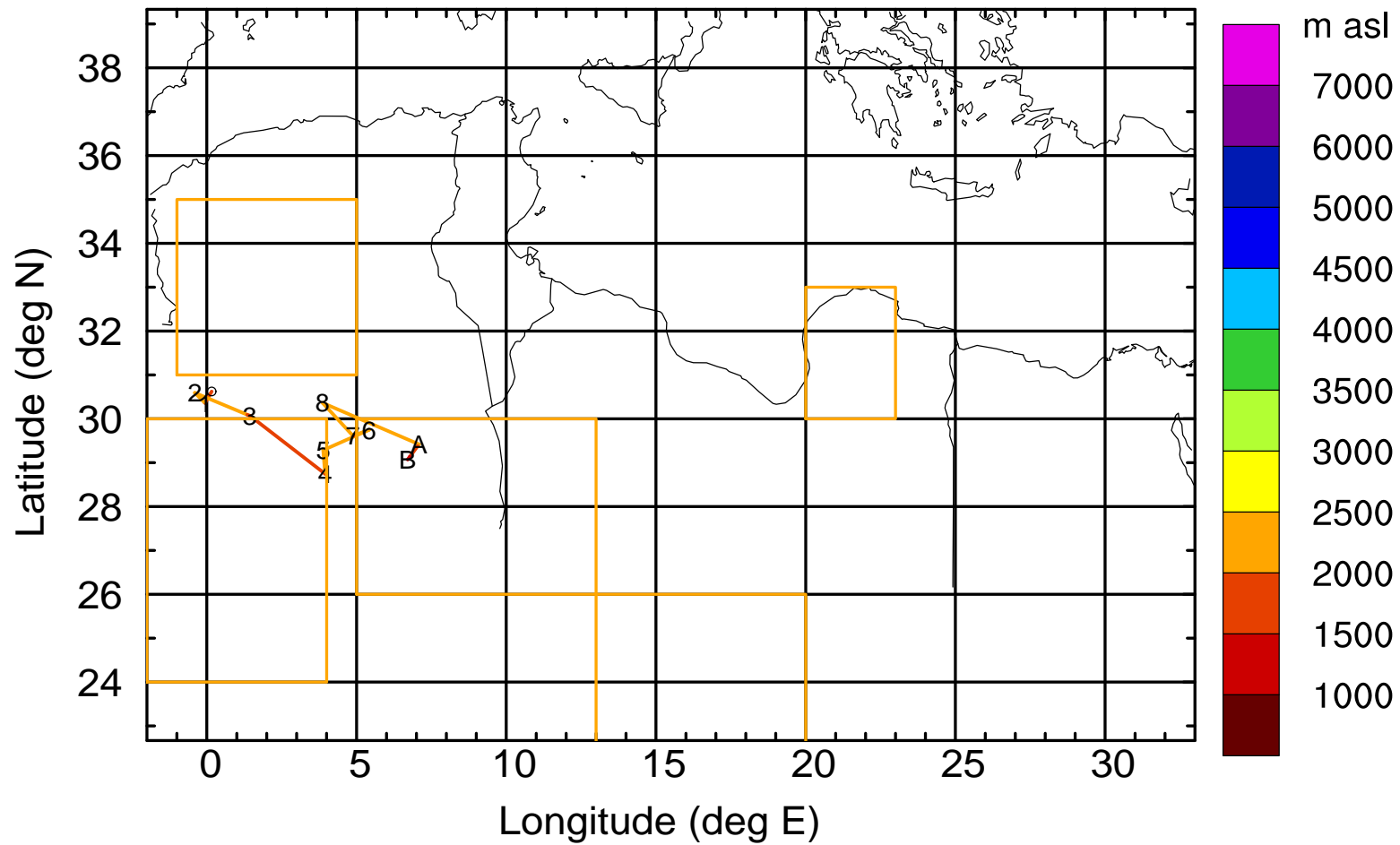
Level #12 of flight 170422a

BWD 20170422/08-108H = 17/20 UTC



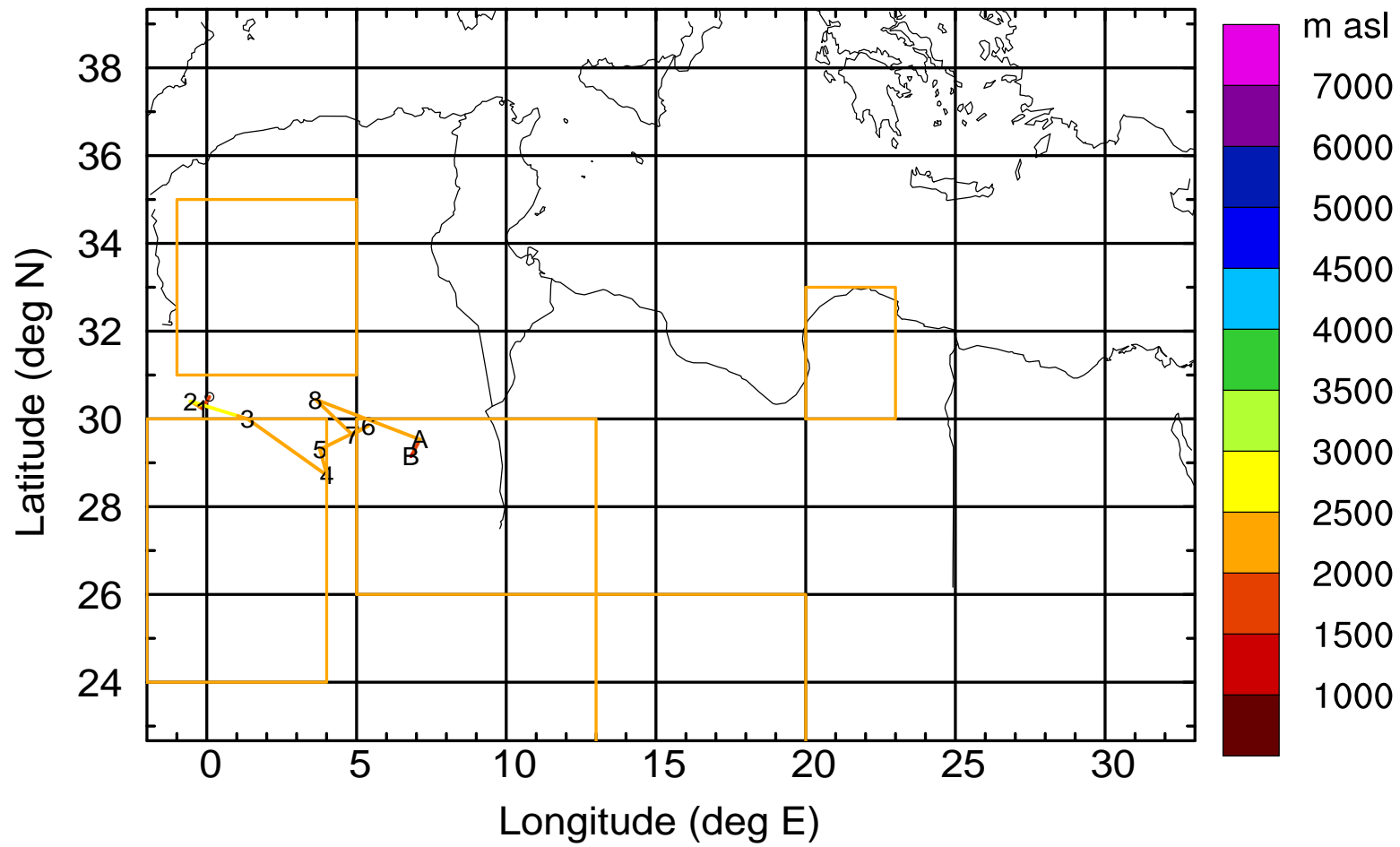
Level #12 of flight 170422a

BWD 20170422/08-109H = 17/19 UTC



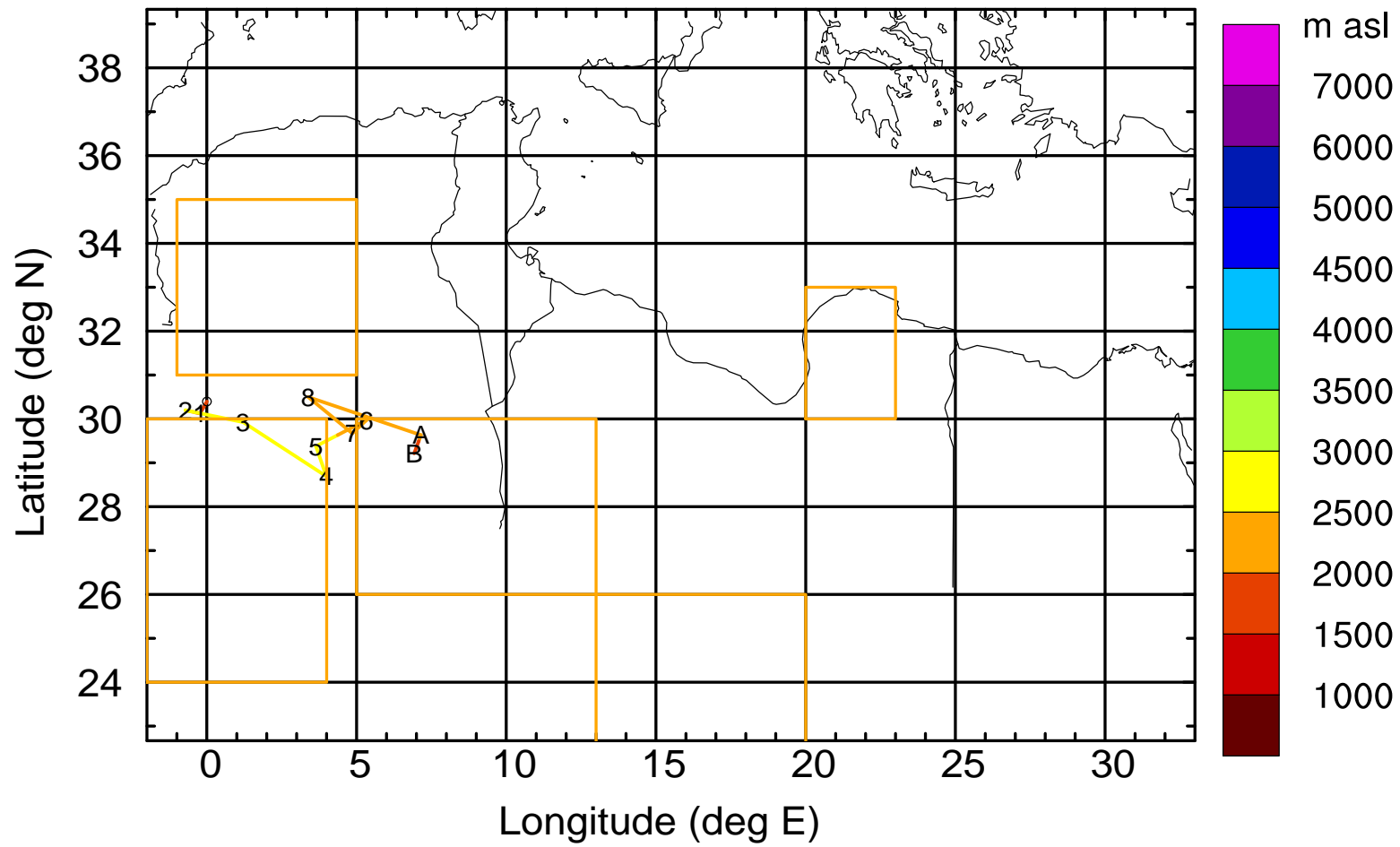
Level #12 of flight 170422a

BWD 20170422/08-110H = 17/18 UTC



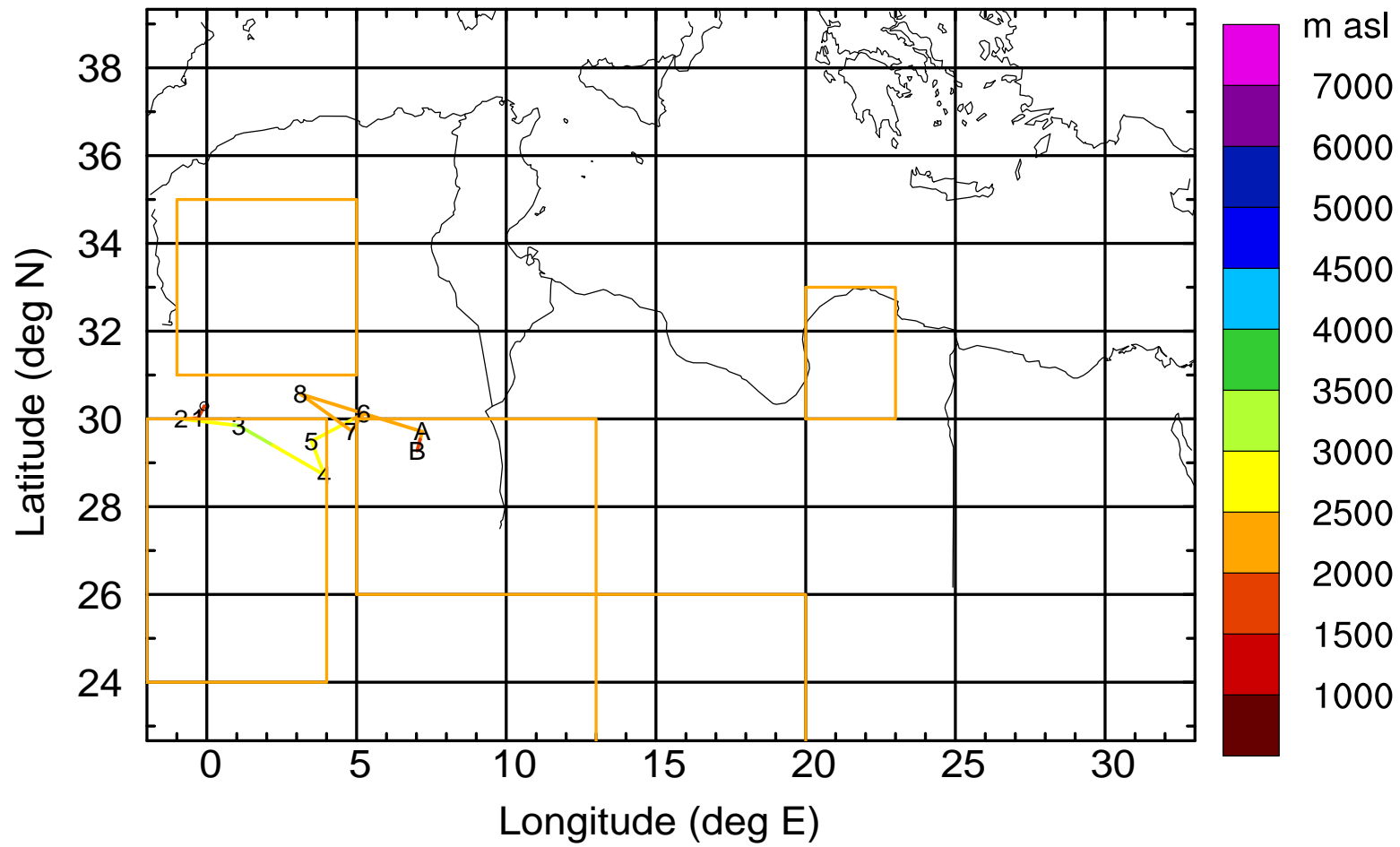
Level #12 of flight 170422a

BWD 20170422/08-111H = 17/17 UTC



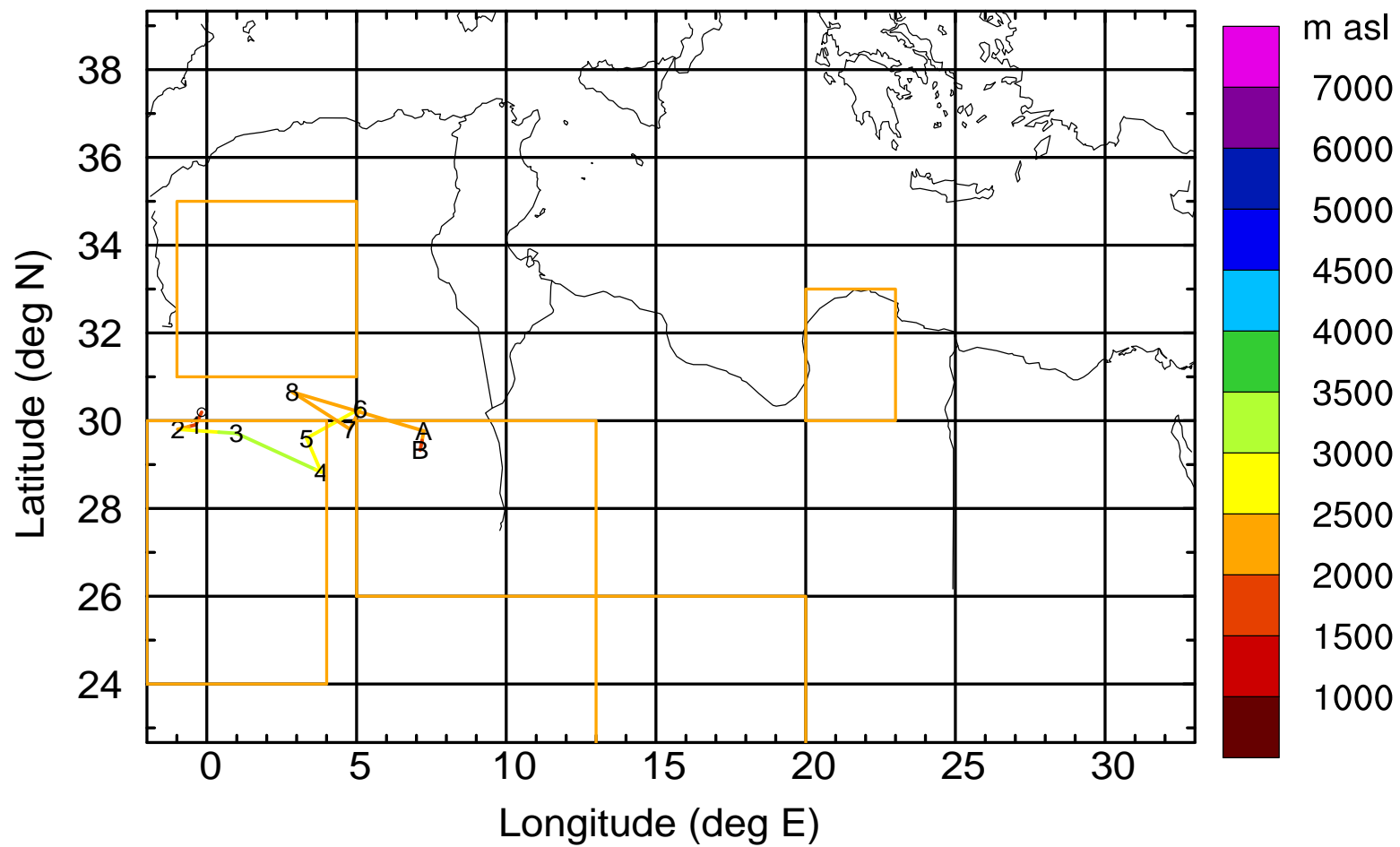
Level #12 of flight 170422a

BWD 20170422/08-112H = 17/16 UTC



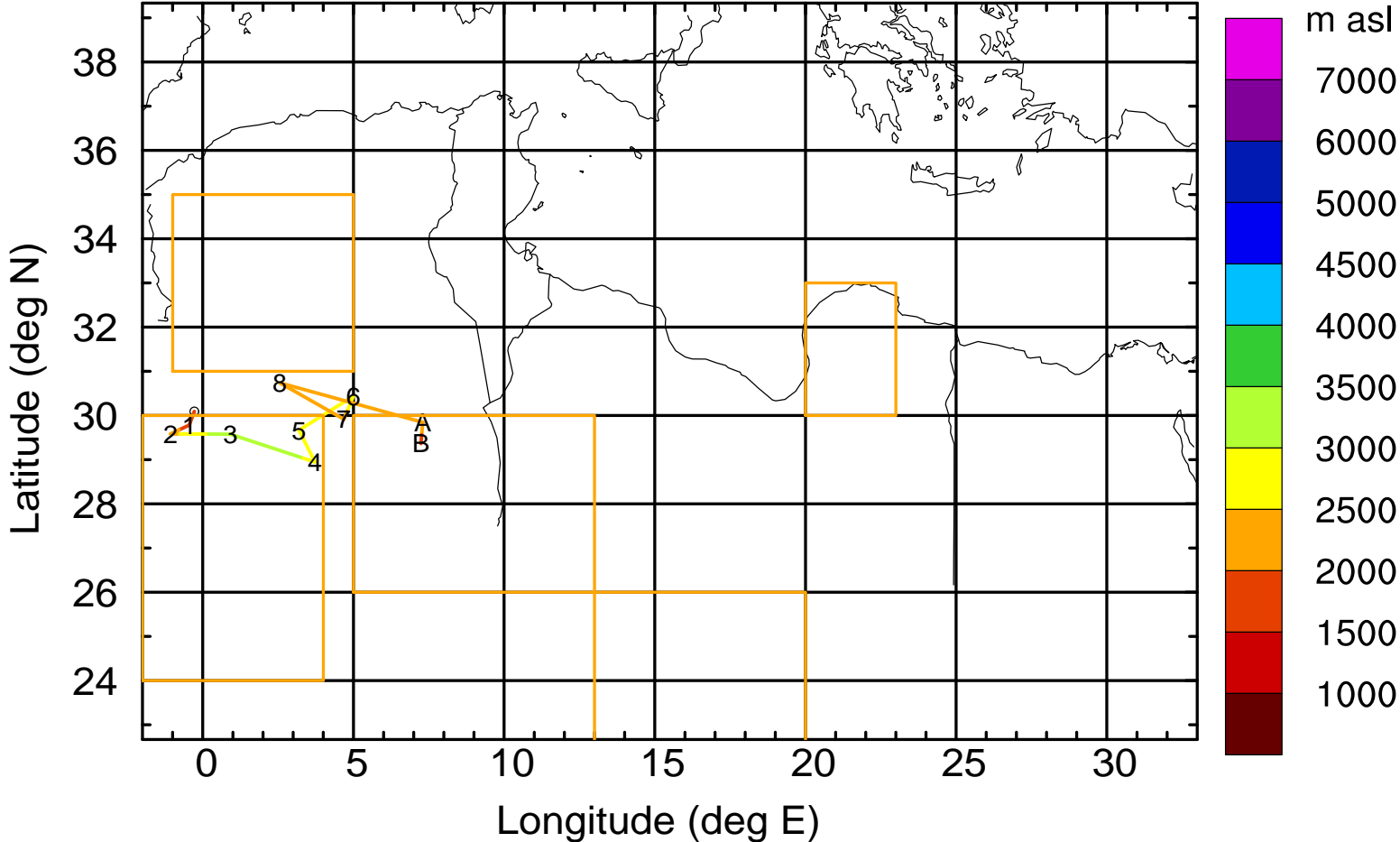
Level #12 of flight 170422a

BWD 20170422/08-113H = 17/15 UTC



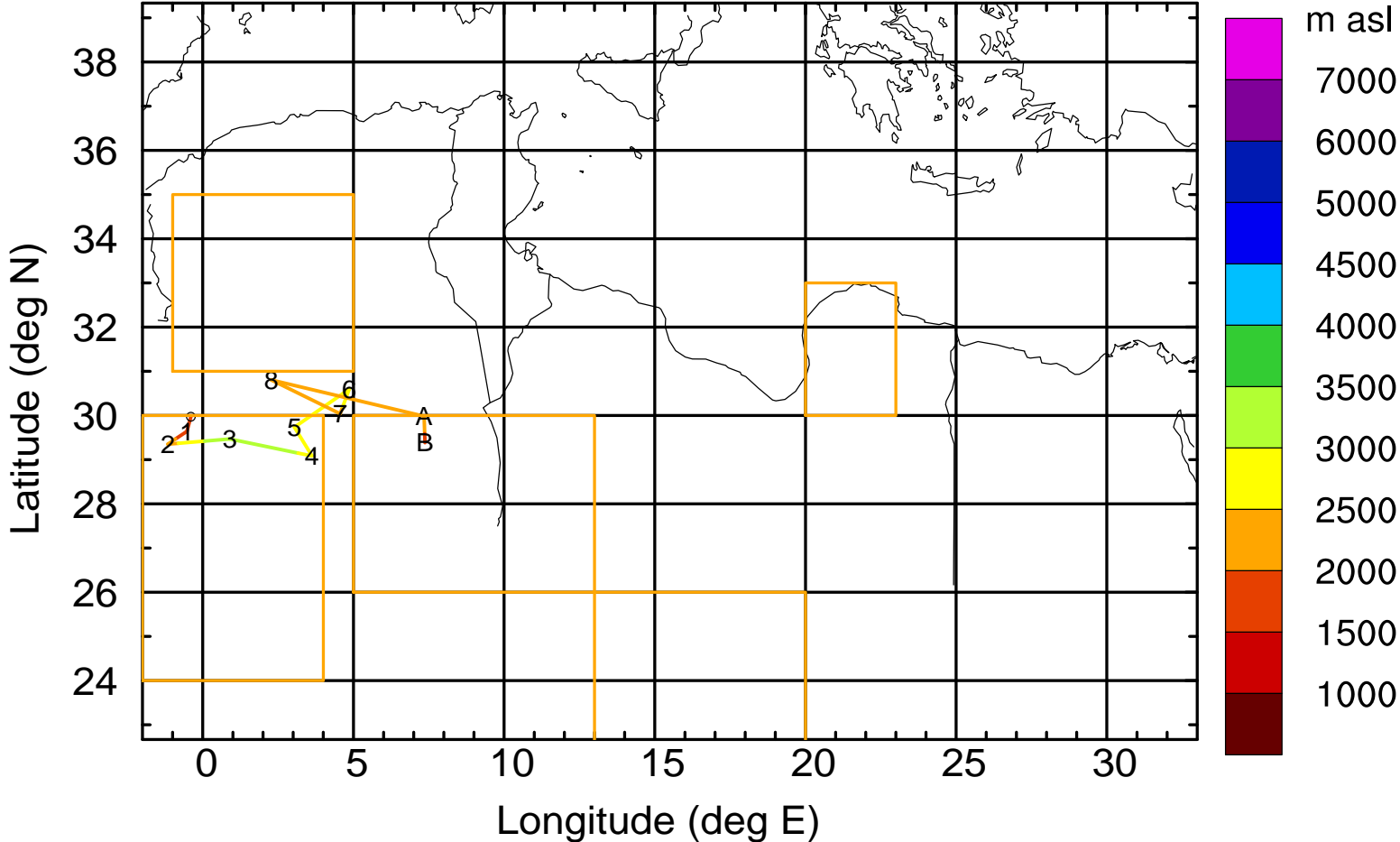
Level #12 of flight 170422a

BWD 20170422/08-114H = 17/14 UTC



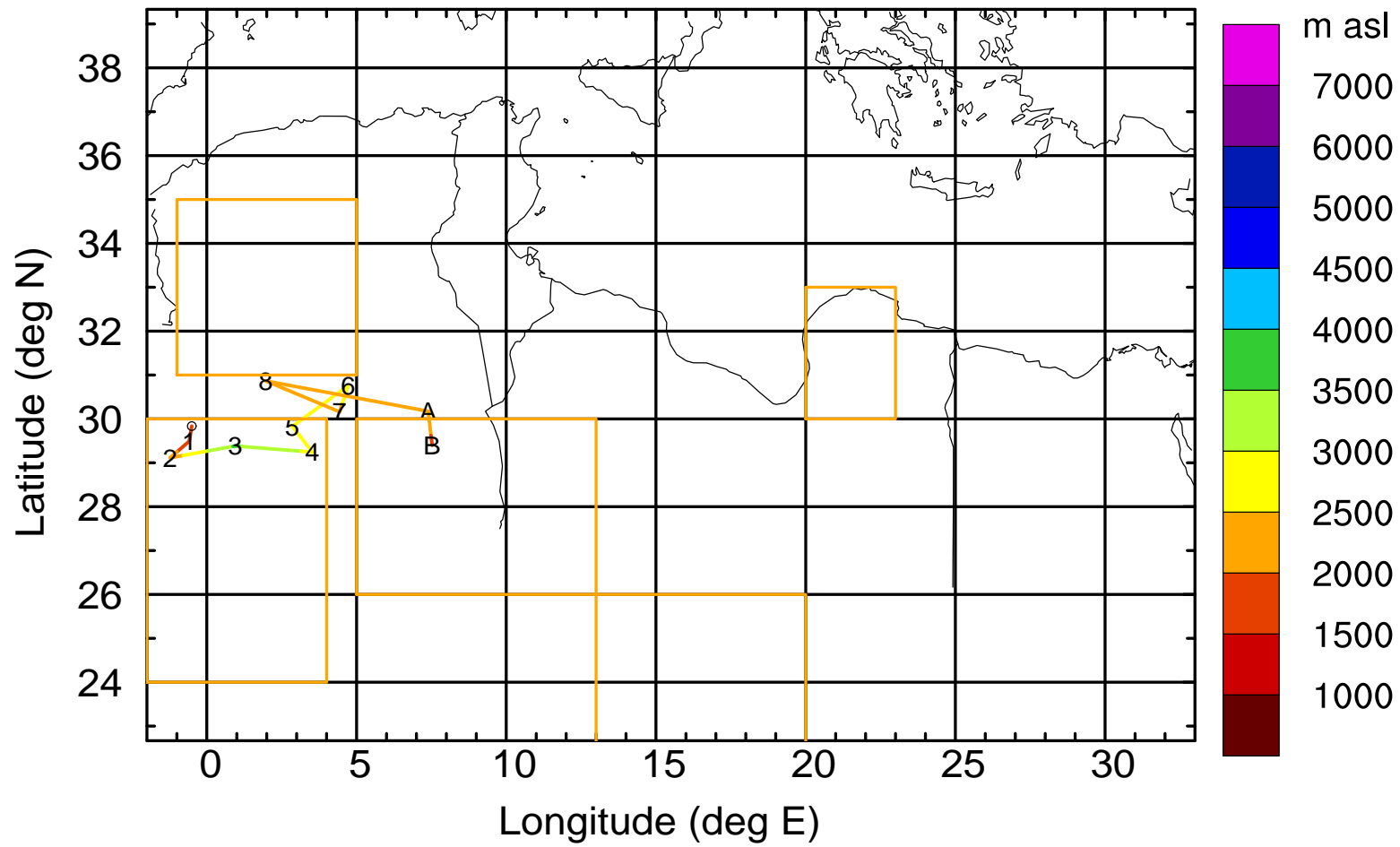
Level #12 of flight 170422a

BWD 20170422/08-115H = 17/13 UTC



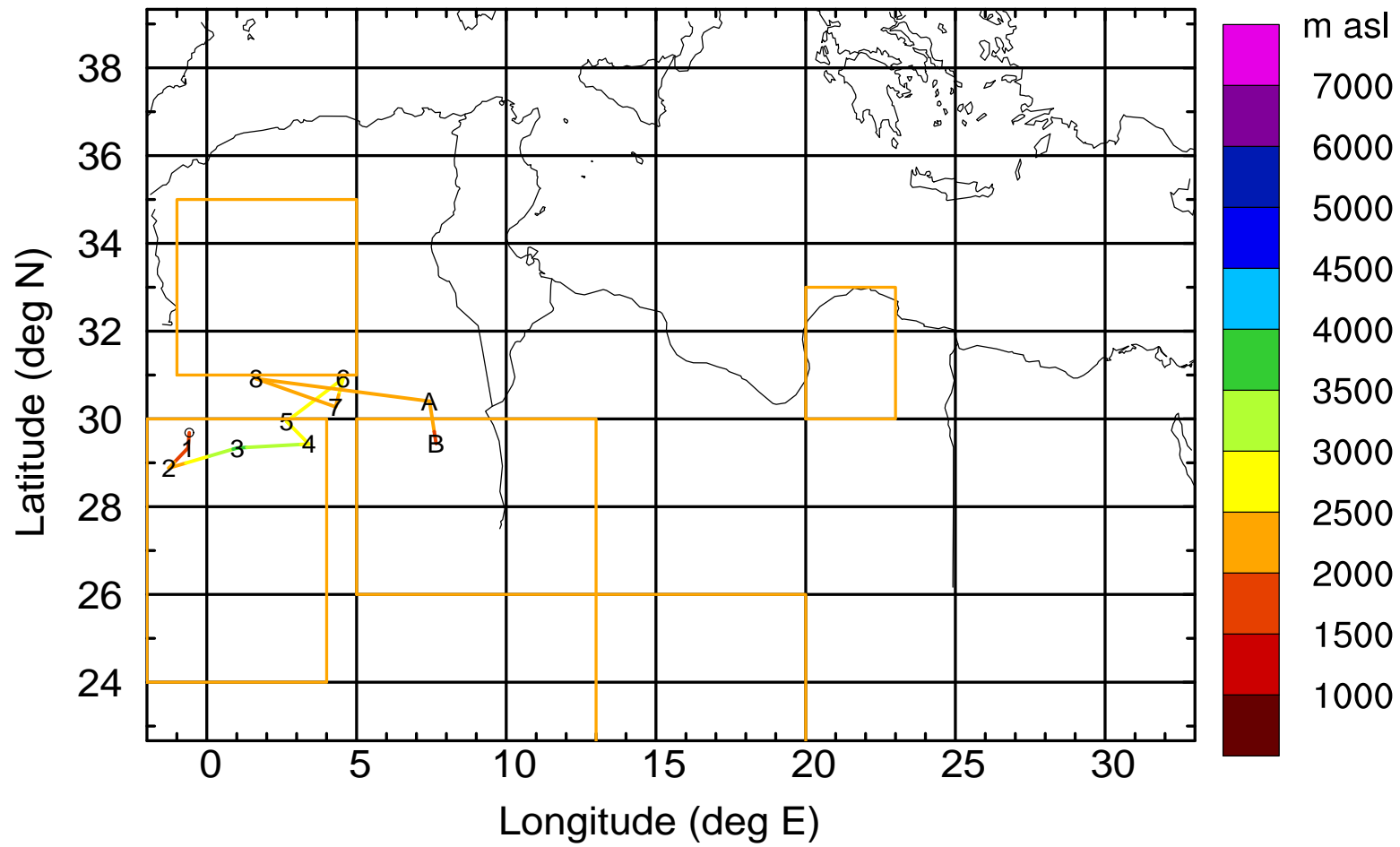
Level #12 of flight 170422a

BWD 20170422/08-116H = 17/12 UTC



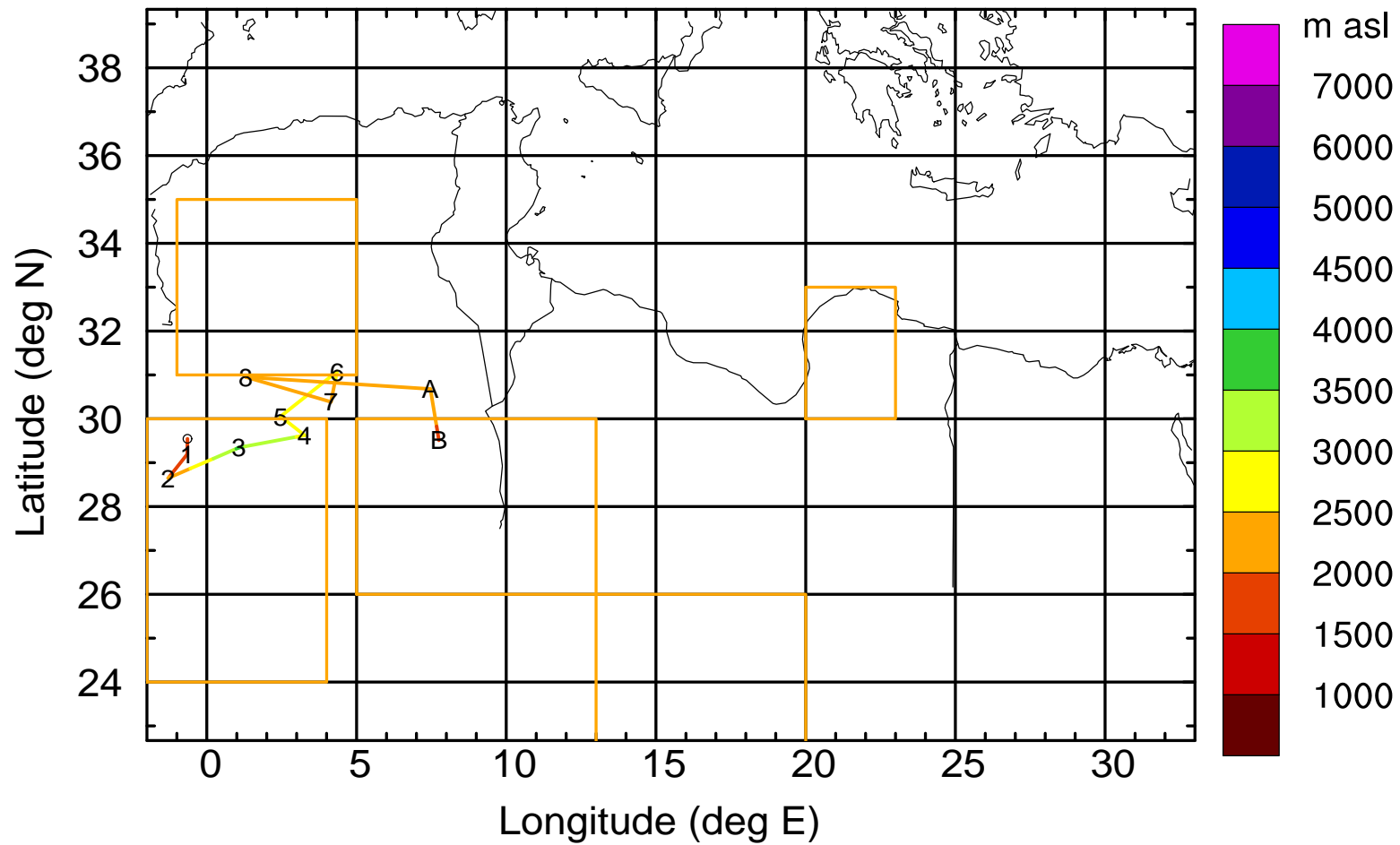
Level #12 of flight 170422a

BWD 20170422/08-117H = 17/11 UTC



Level #12 of flight 170422a

BWD 20170422/08-118H = 17/10 UTC



Level #12 of flight 170422a

BWD 20170422/08-119H = 17/09 UTC

