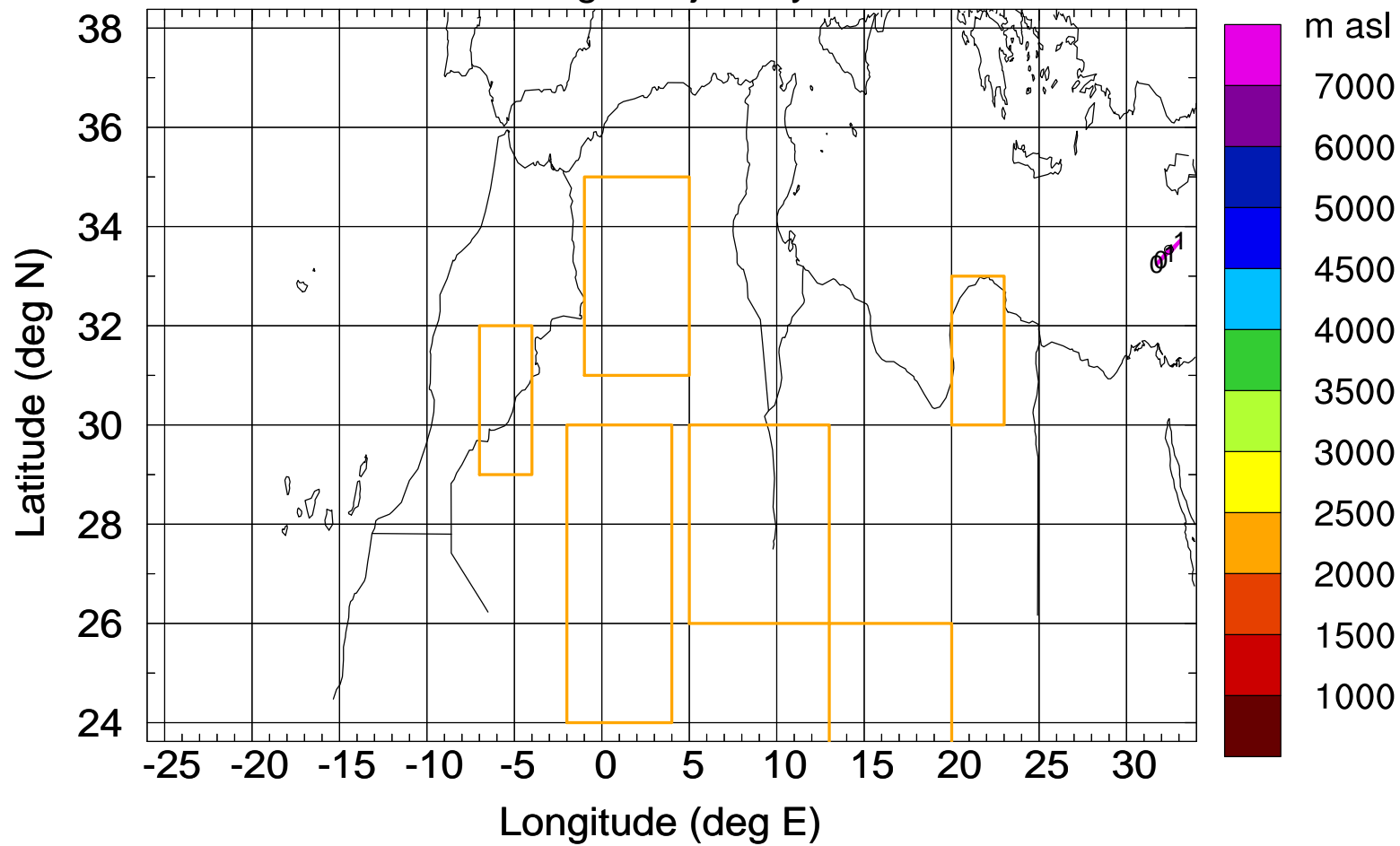


Level #2 of flight 170422a

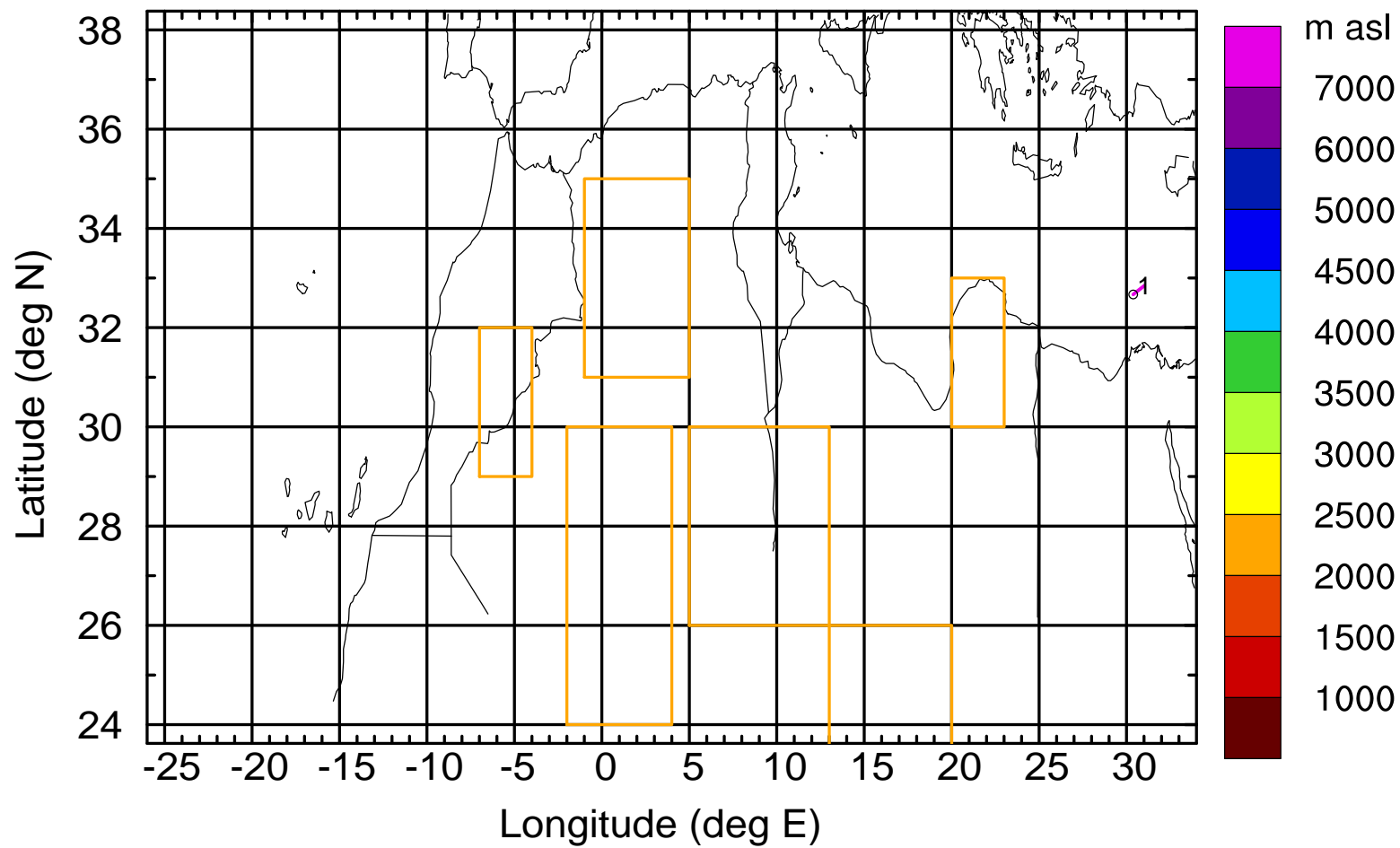
### Flight trajectory





Level #2 of flight 170422a

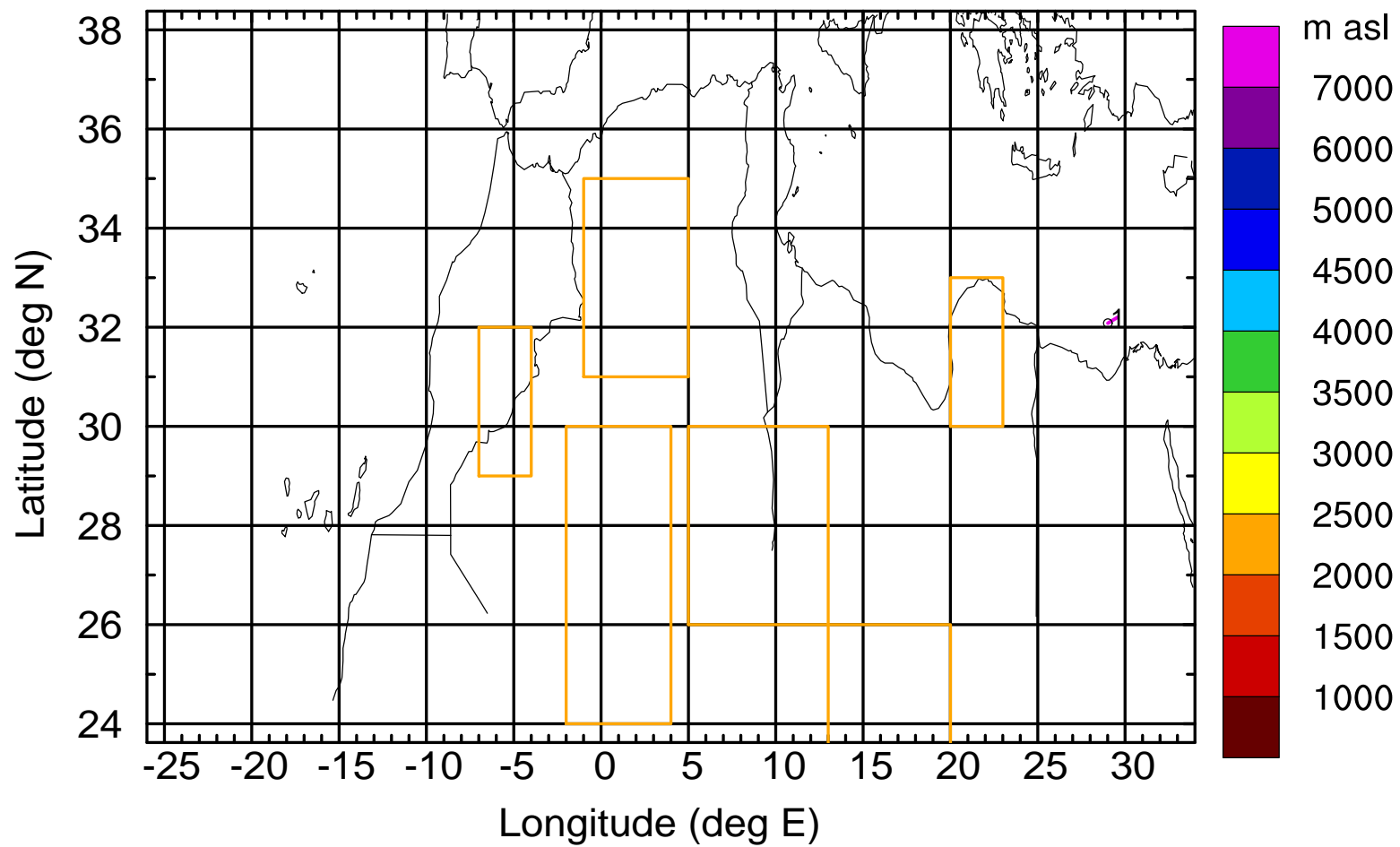
BWD 20170422/06 -02H = 22/04 UTC





Level #2 of flight 170422a

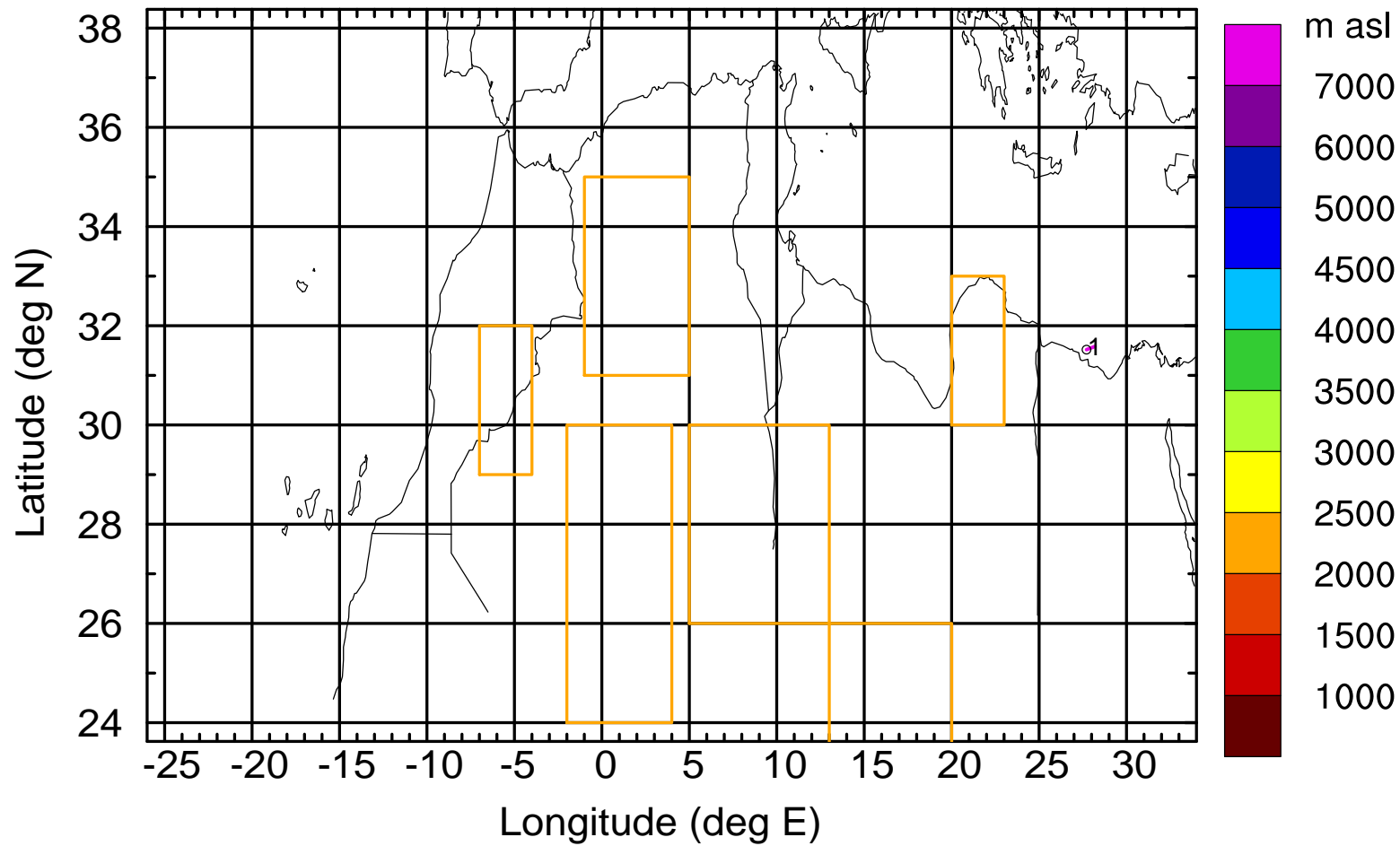
BWD 20170422/06 -04H = 22/02 UTC





Level #2 of flight 170422a

BWD 20170422/06 -06H = 22/00 UTC



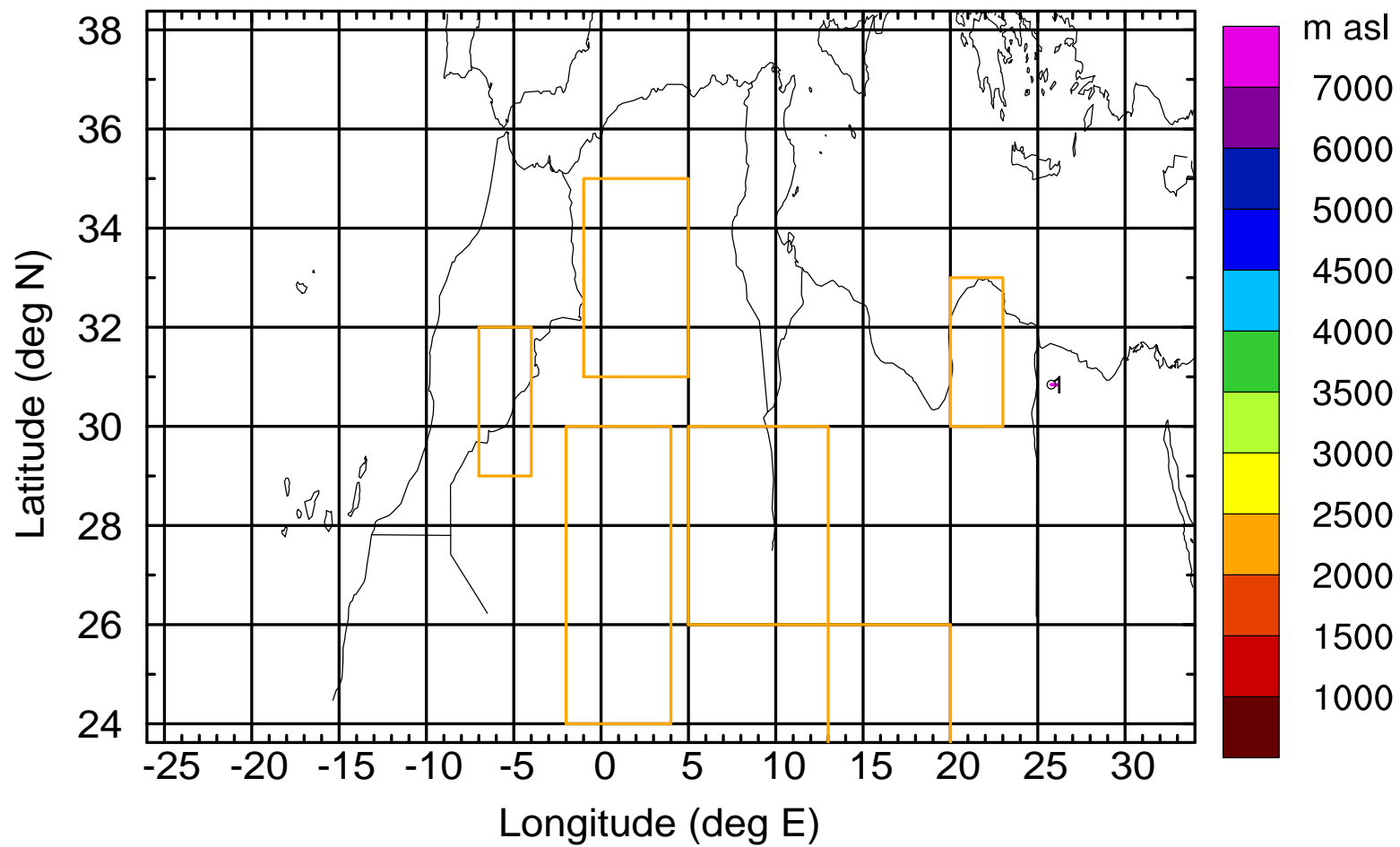






Level #2 of flight 170422a

BWD 20170422/06 -09H = 21/21 UTC

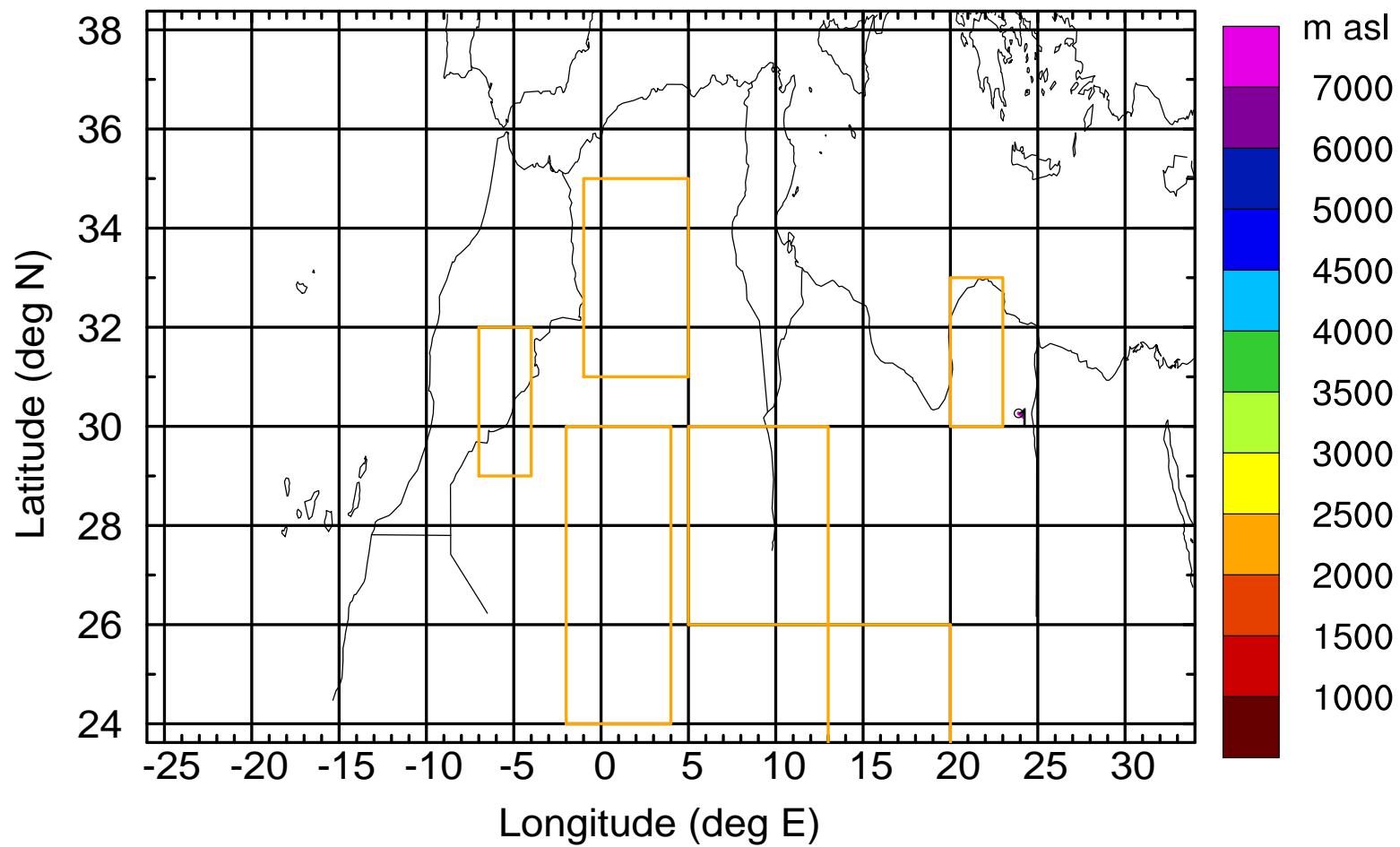






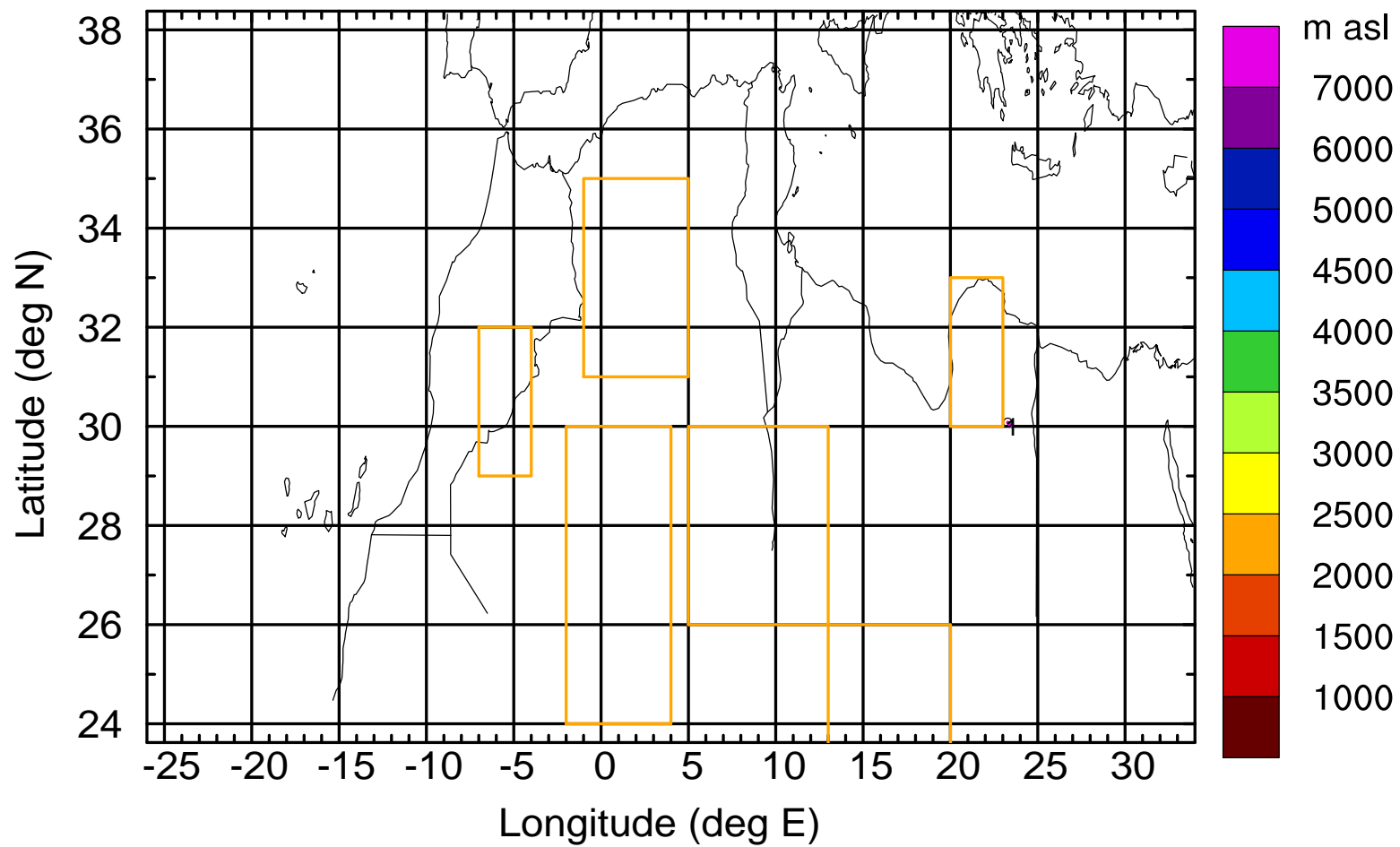
Level #2 of flight 170422a

BWD 20170422/06 -12H = 21/18 UTC



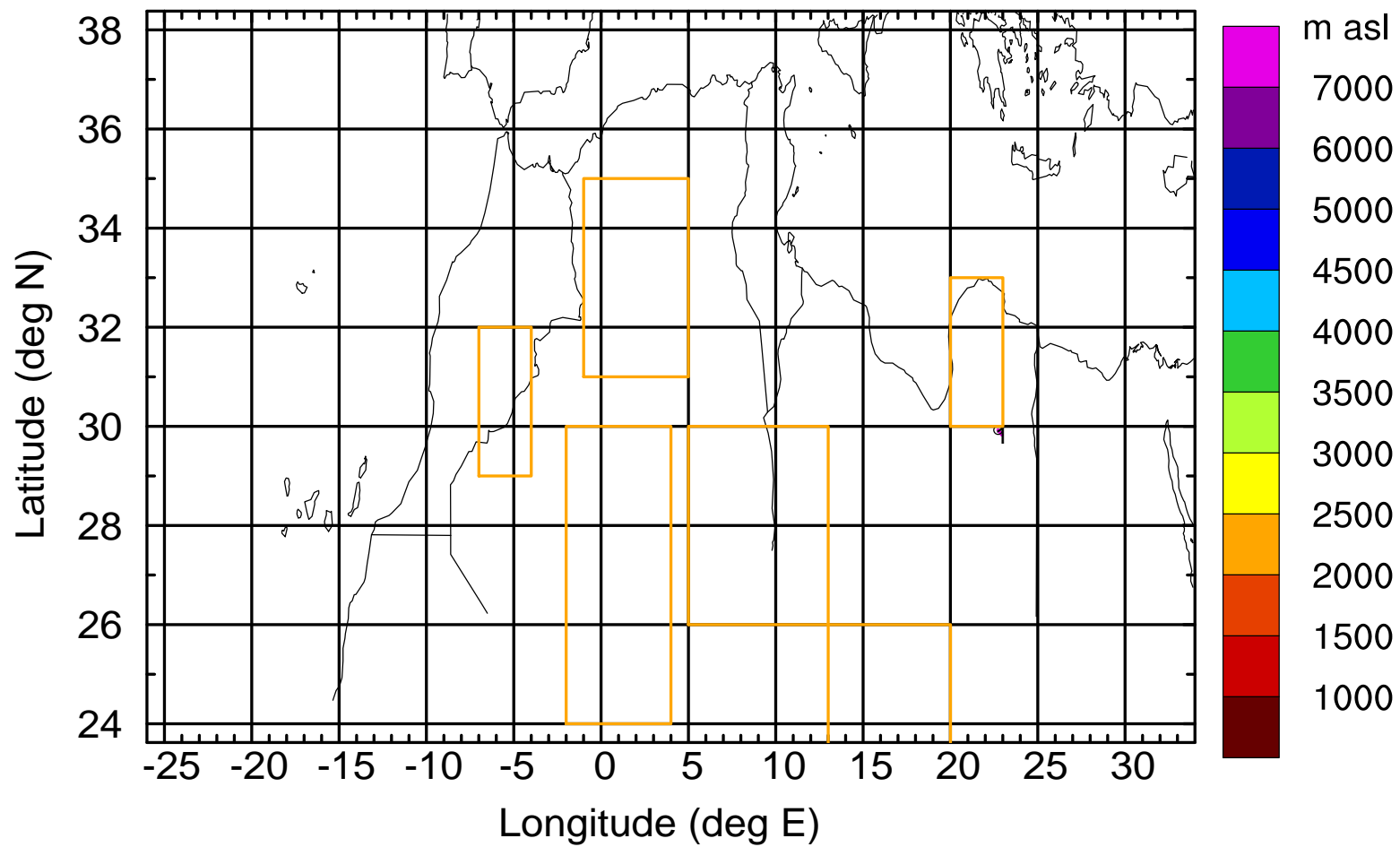
Level #2 of flight 170422a

BWD 20170422/06 -13H = 21/17 UTC



Level #2 of flight 170422a

BWD 20170422/06 -14H = 21/16 UTC

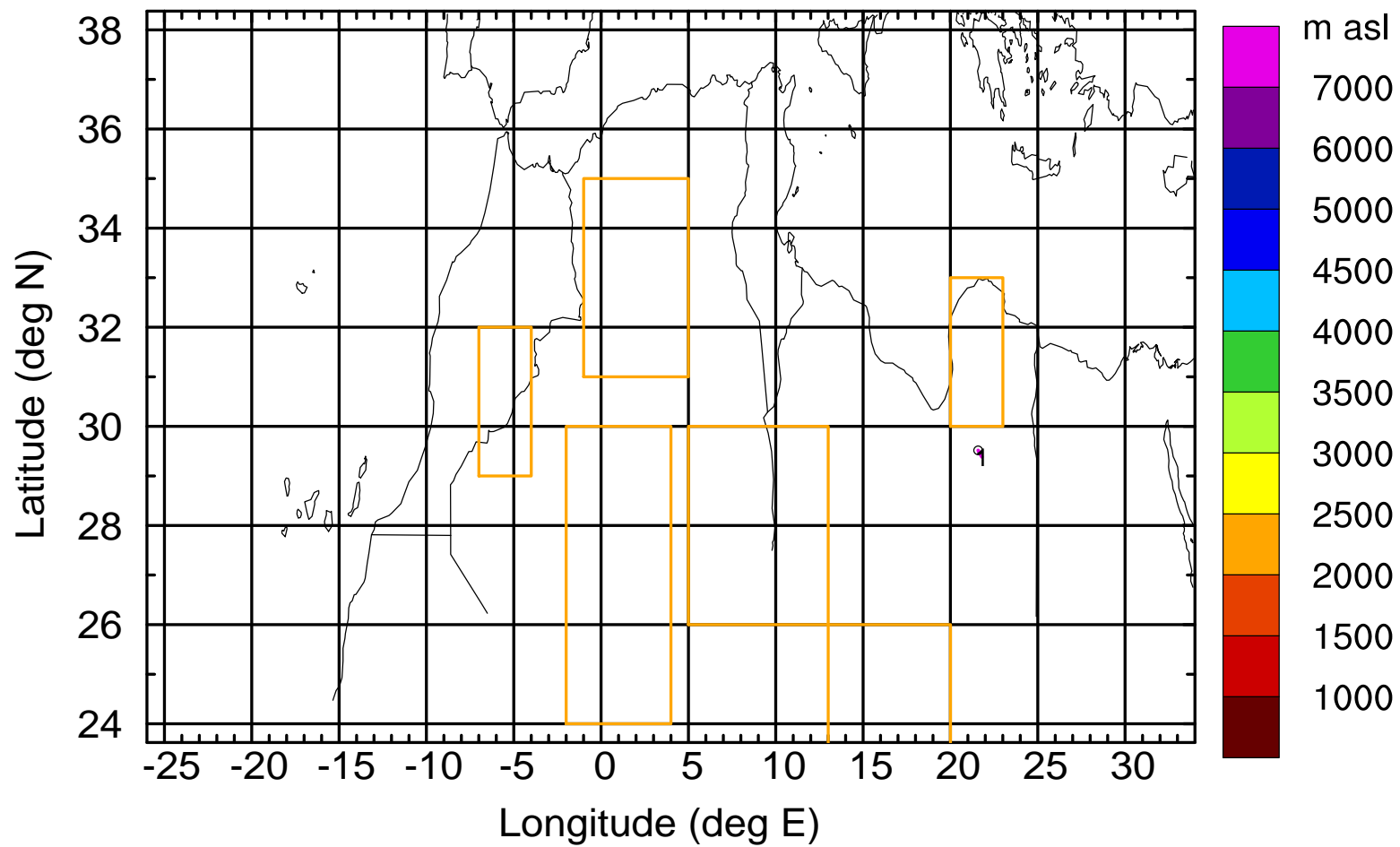






Level #2 of flight 170422a

BWD 20170422/06 -16H = 21/14 UTC



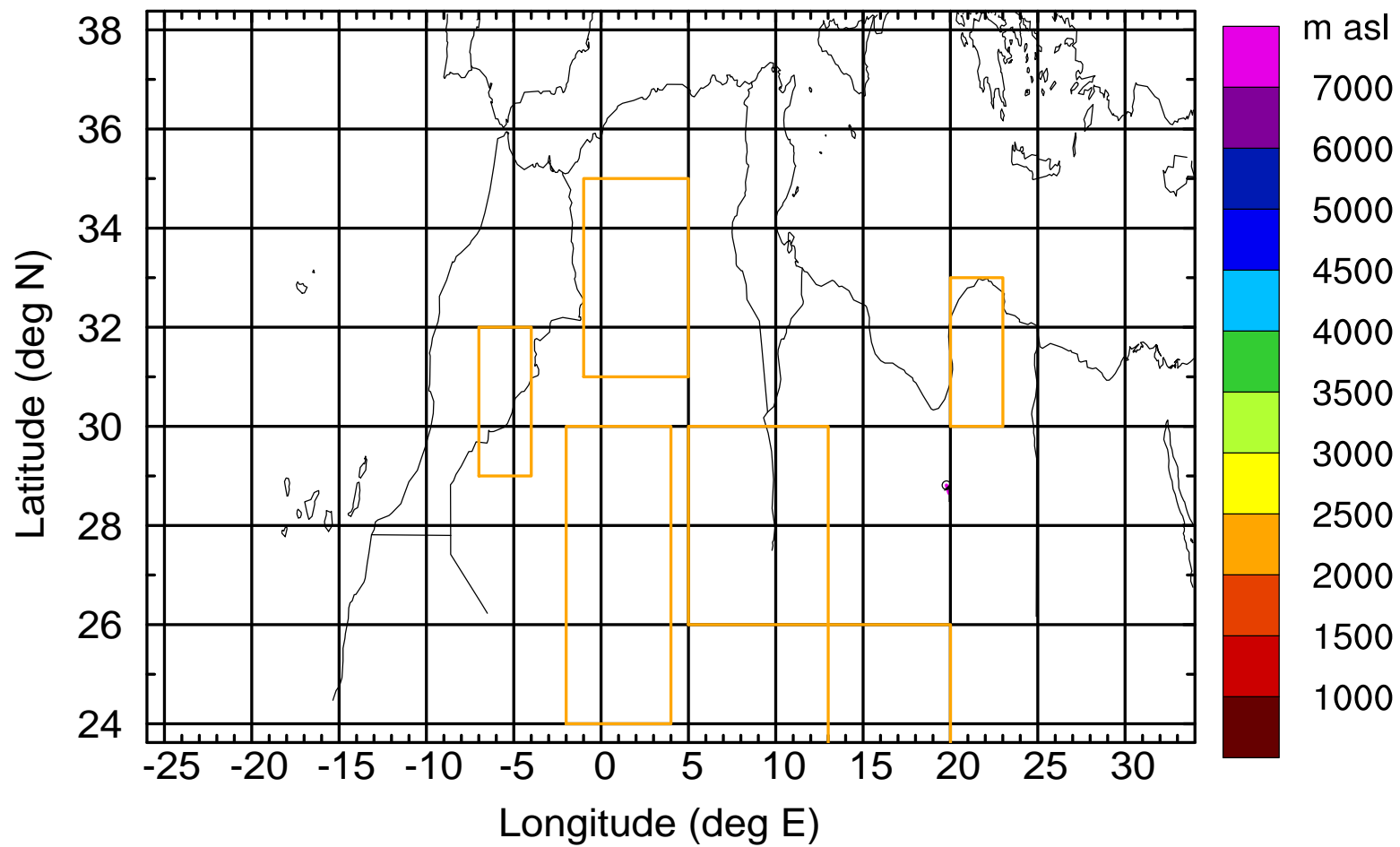






Level #2 of flight 170422a

BWD 20170422/06 -20H = 21/10 UTC

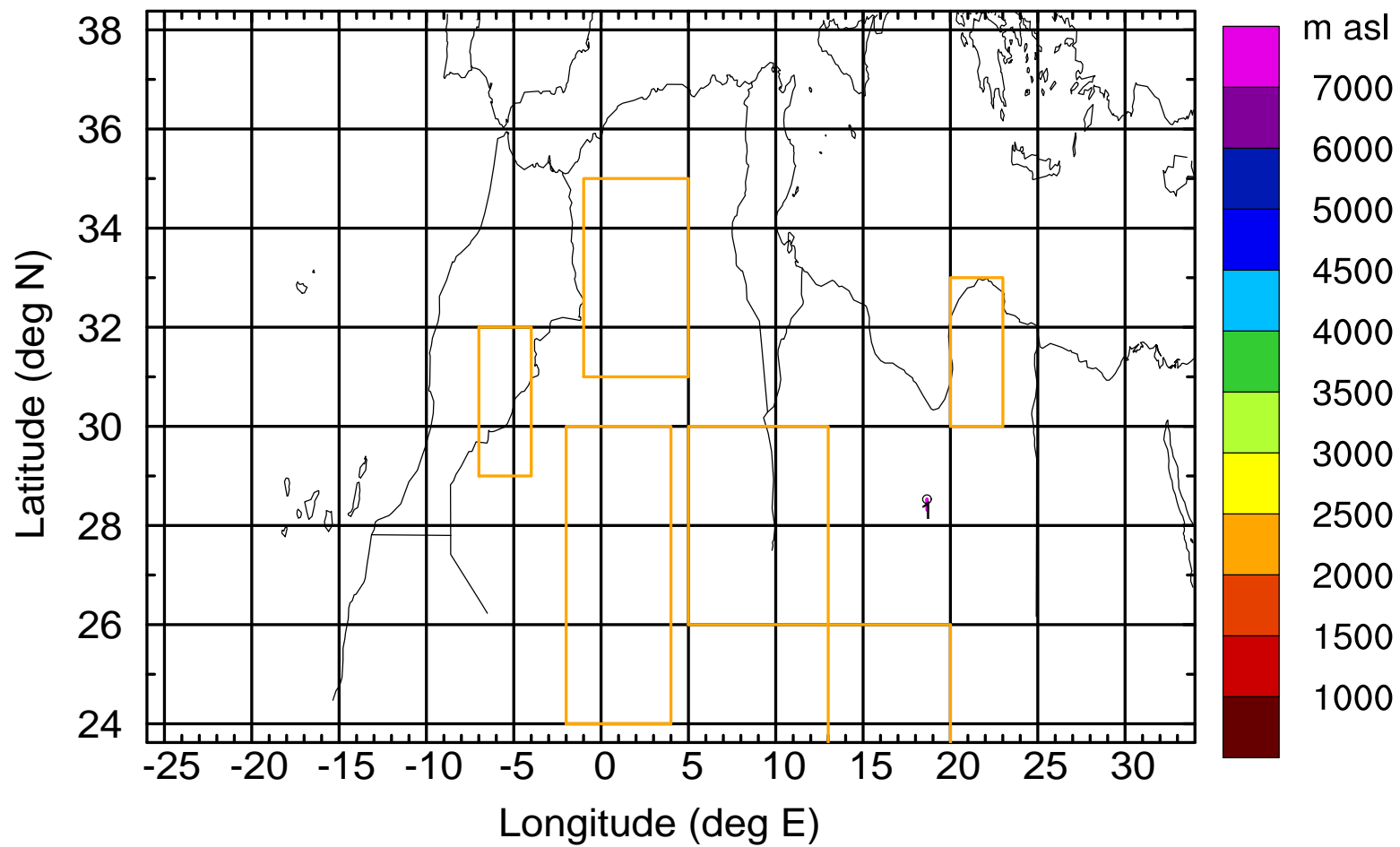






Level #2 of flight 170422a

BWD 20170422/06 -23H = 21/07 UTC



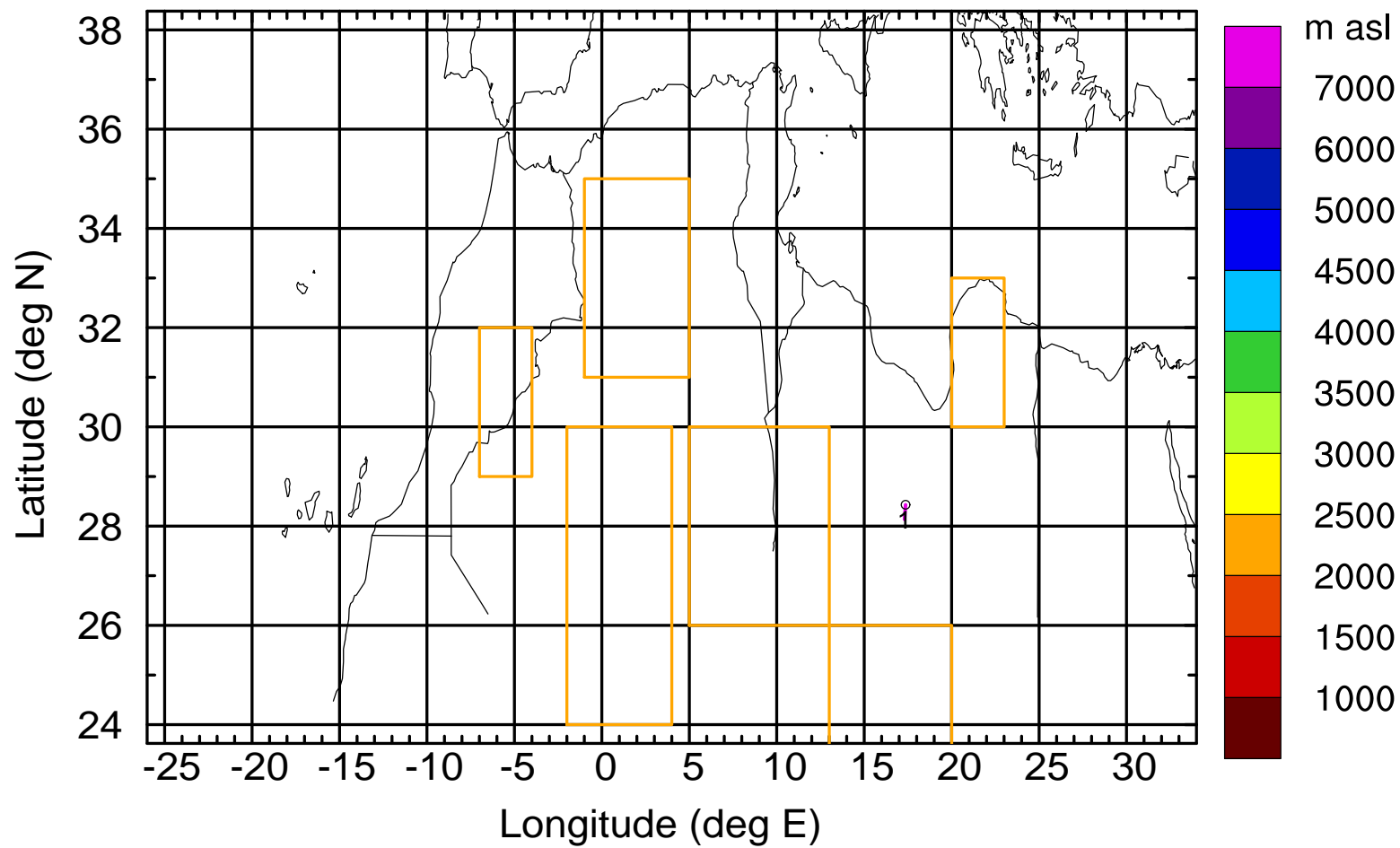






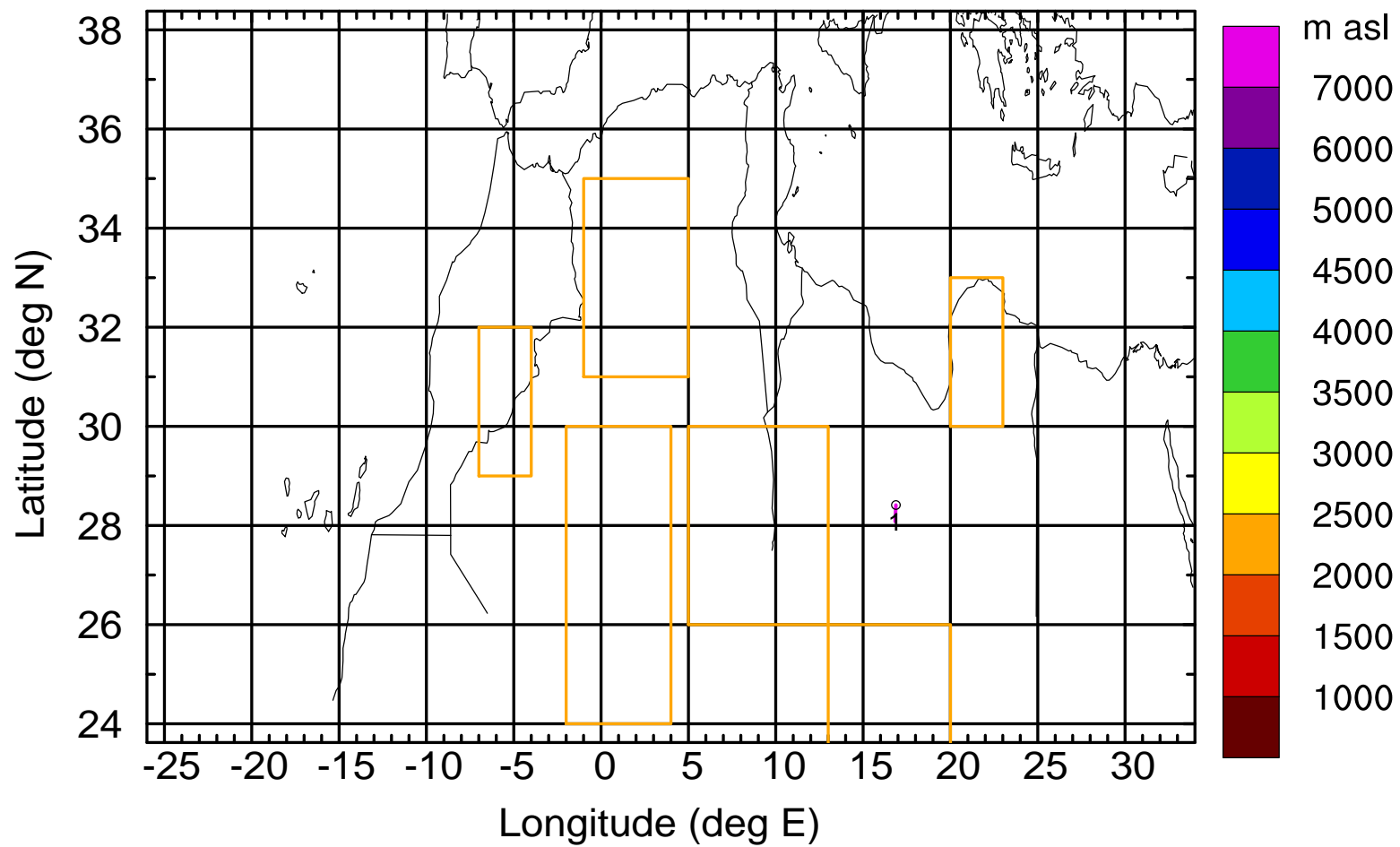
Level #2 of flight 170422a

BWD 20170422/06 -26H = 21/04 UTC



Level #2 of flight 170422a

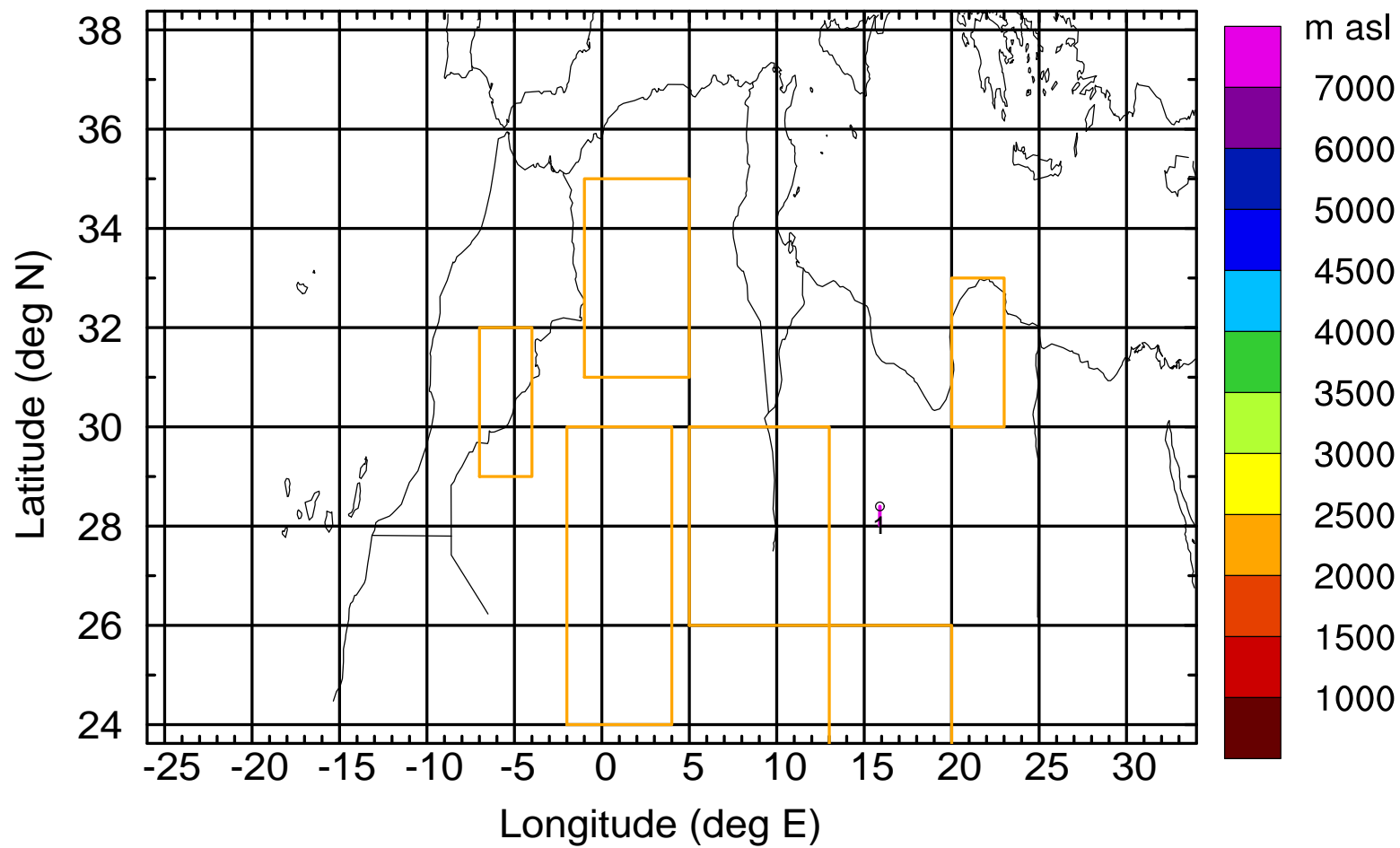
BWD 20170422/06 -27H = 21/03 UTC





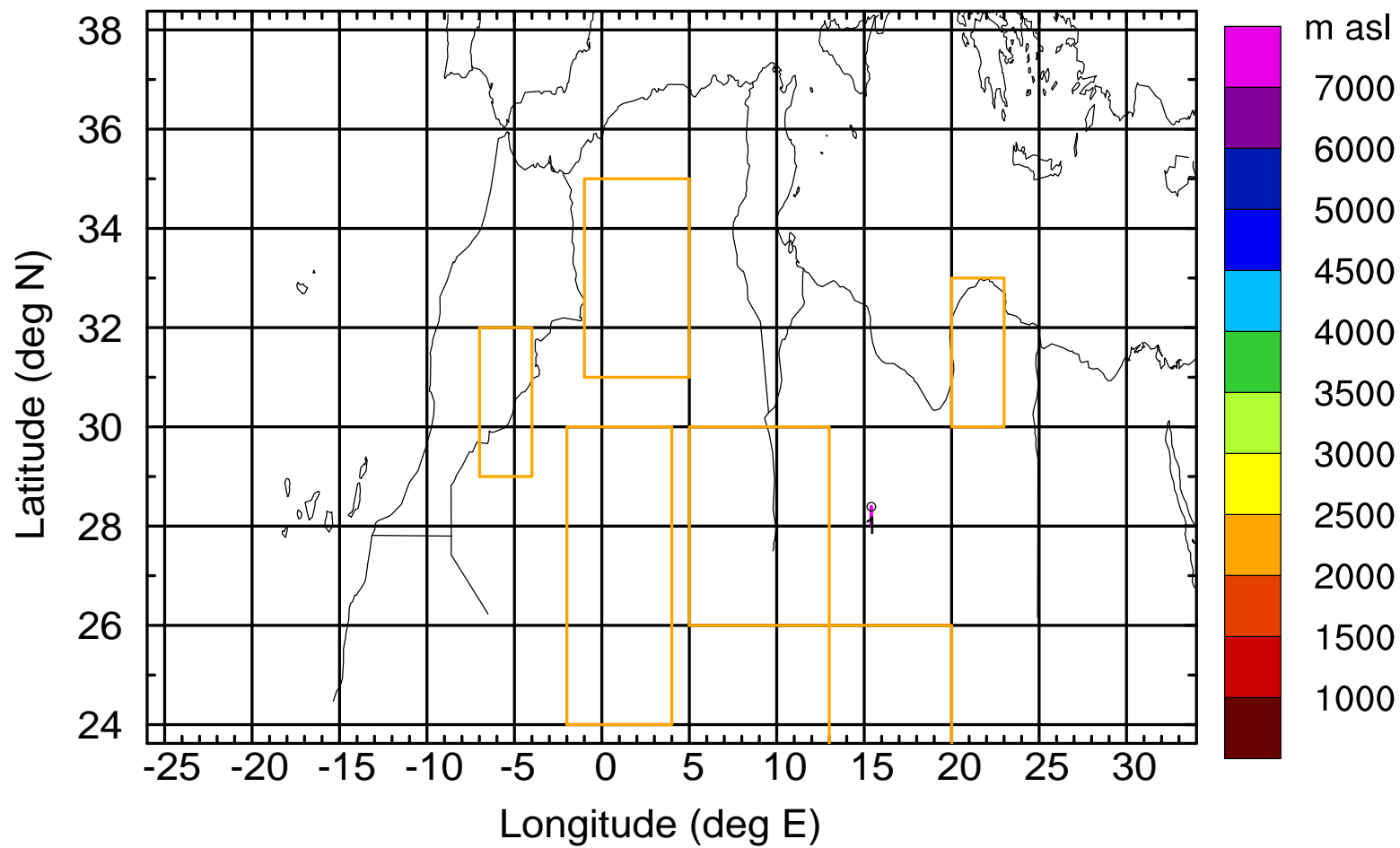
Level #2 of flight 170422a

BWD 20170422/06 -29H = 21/01 UTC



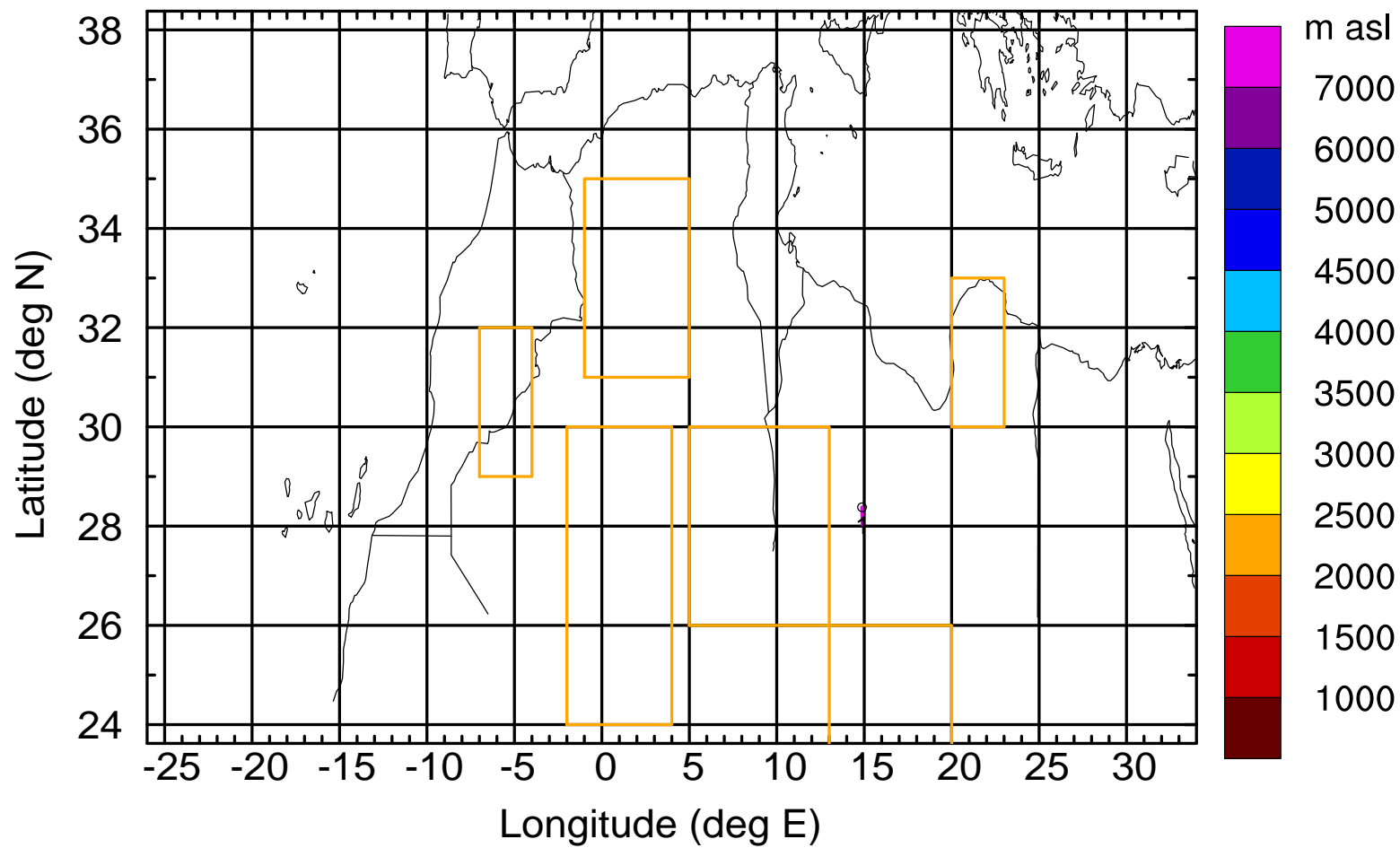
Level #2 of flight 170422a

BWD 20170422/06 -30H = 21/00 UTC



Level #2 of flight 170422a

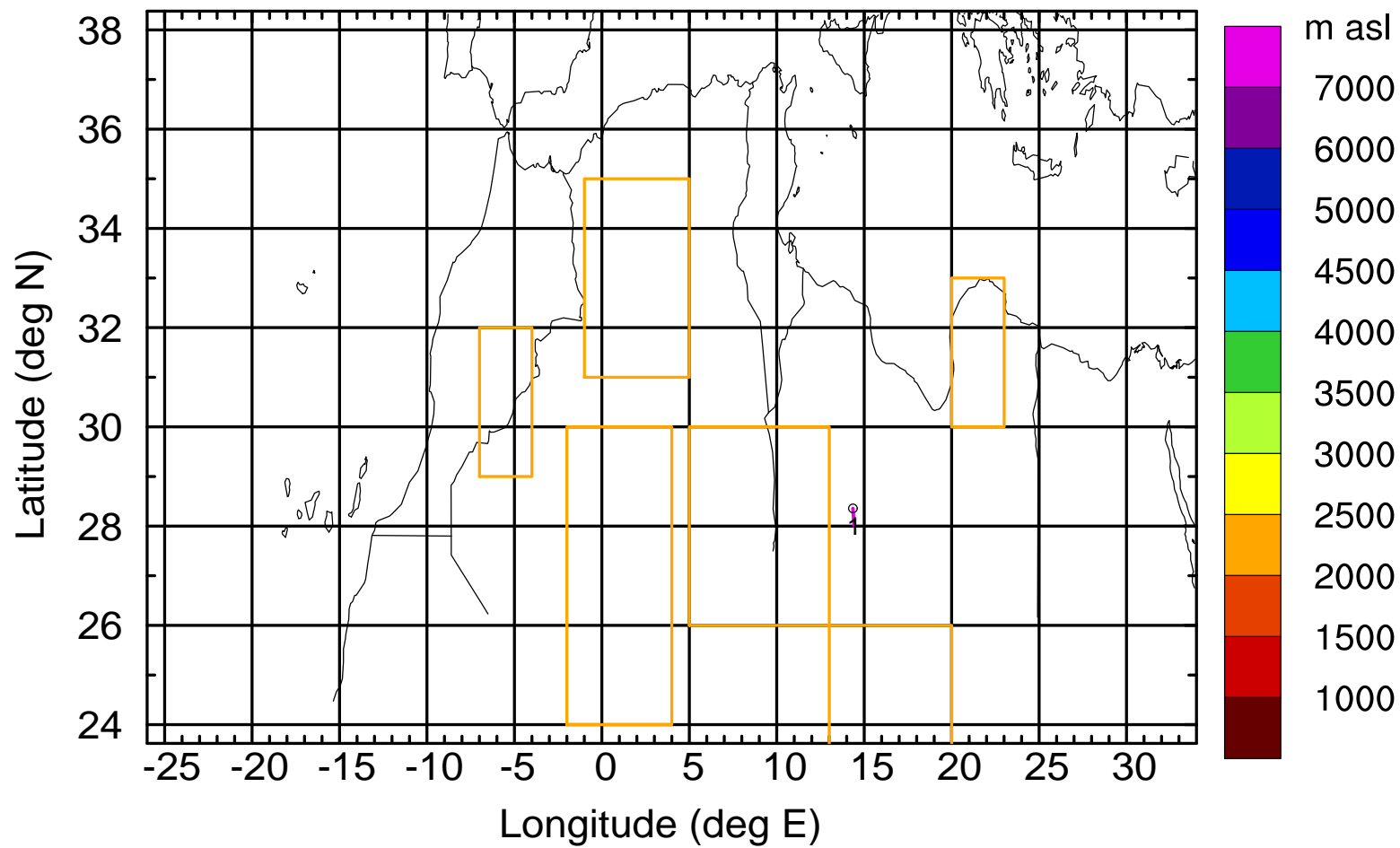
BWD 20170422/06 -31H = 20/23 UTC





Level #2 of flight 170422a

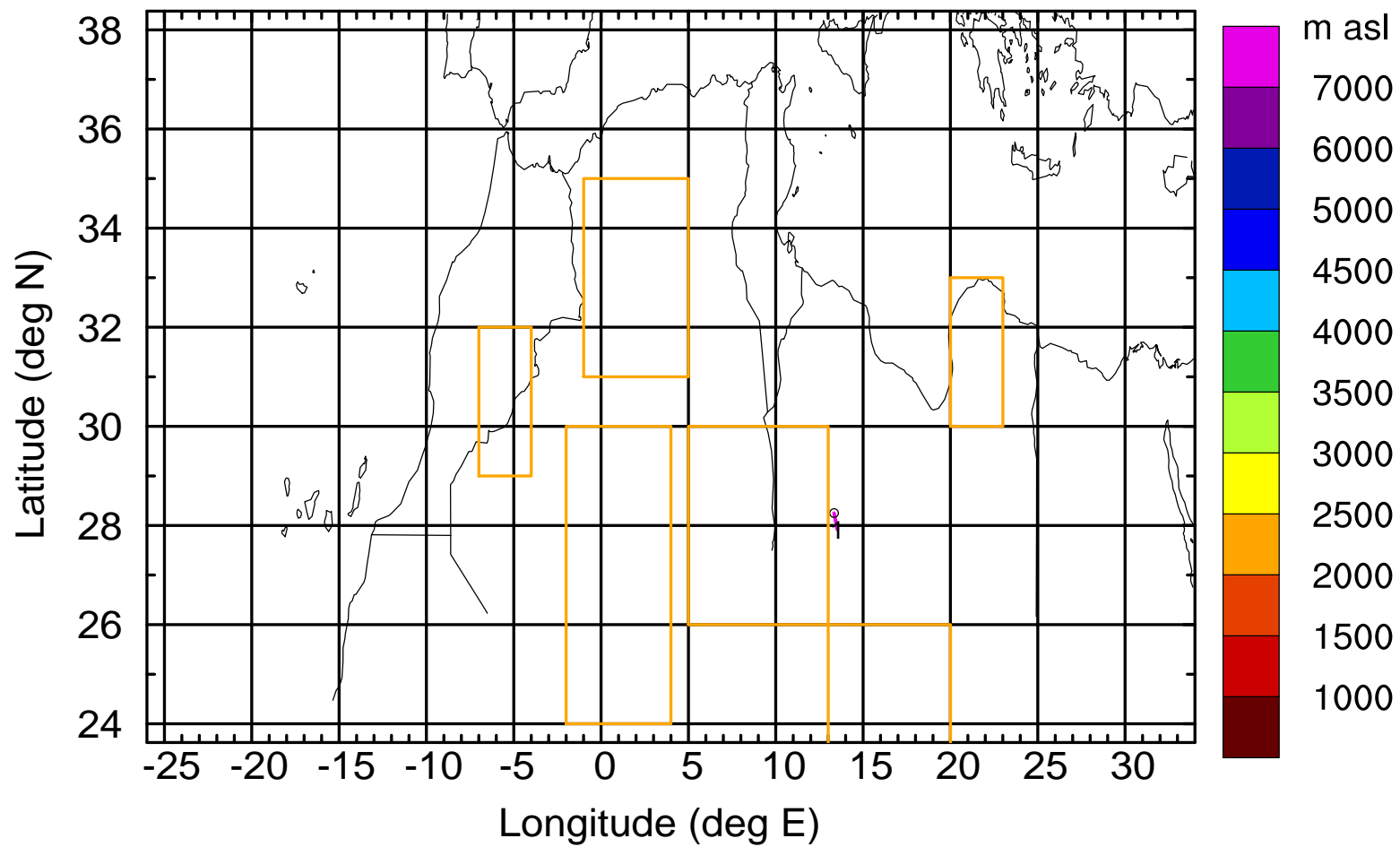
BWD 20170422/06 -32H = 20/22 UTC





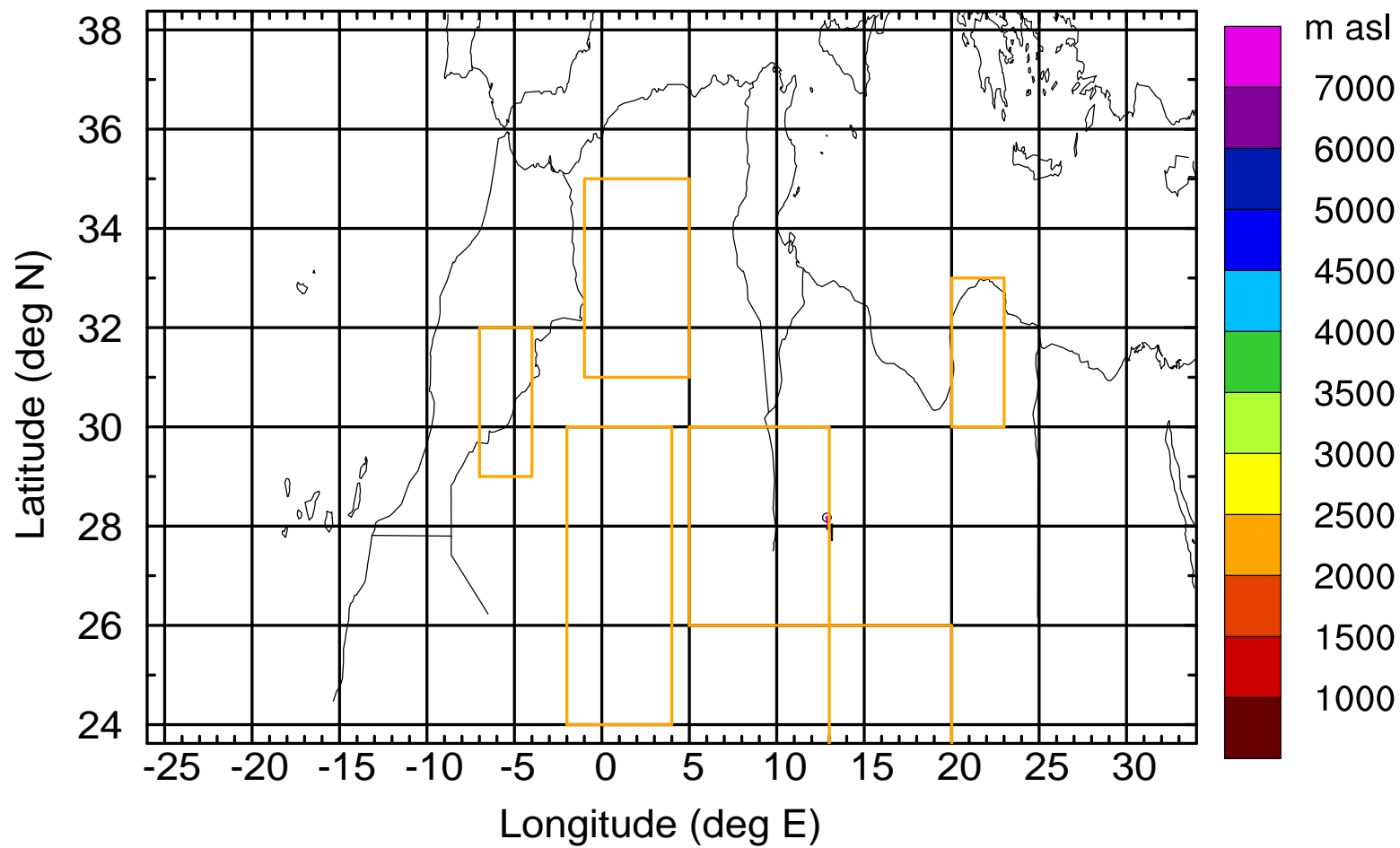
Level #2 of flight 170422a

BWD 20170422/06 -34H = 20/20 UTC



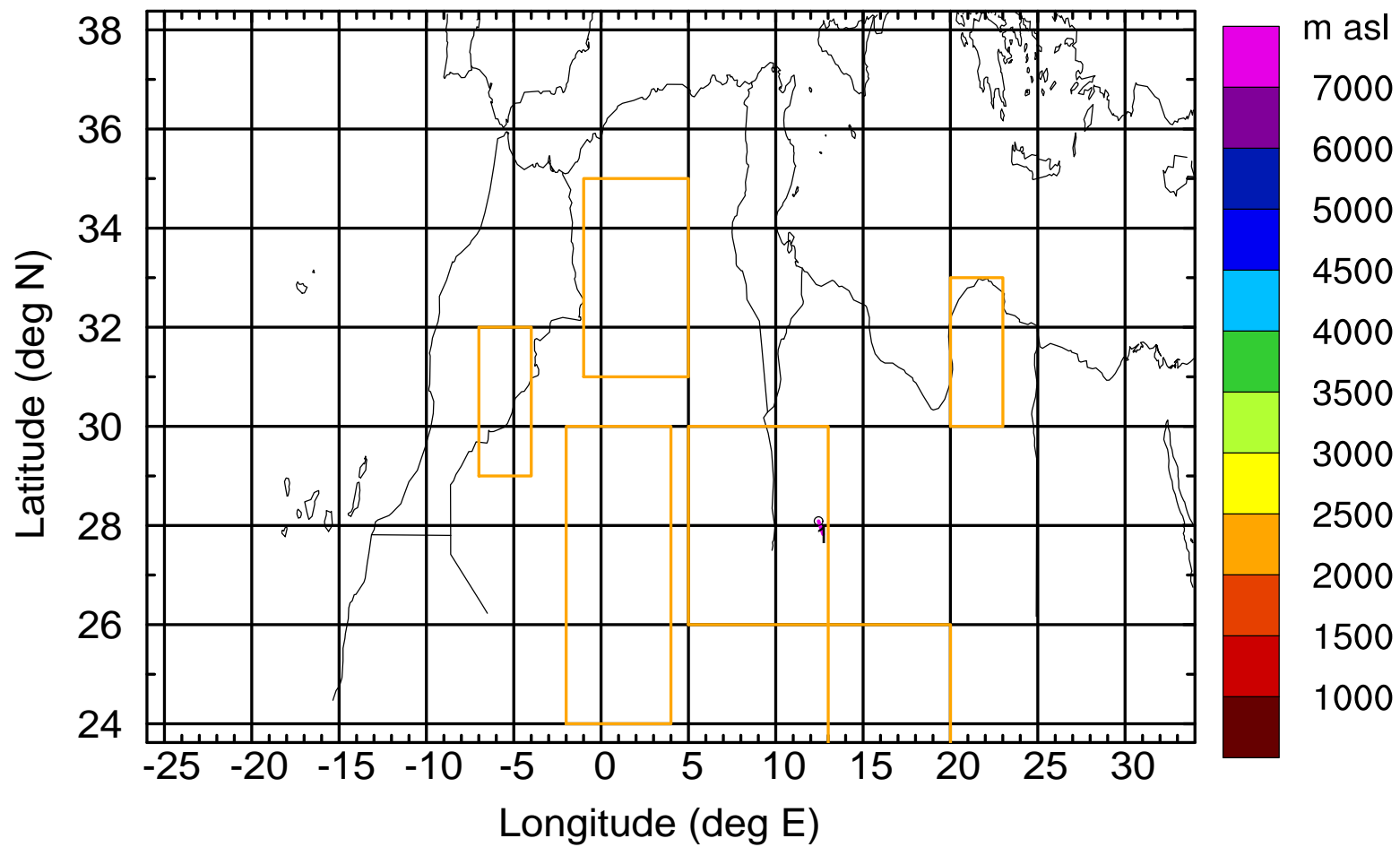
Level #2 of flight 170422a

BWD 20170422/06 -35H = 20/19 UTC



Level #2 of flight 170422a

BWD 20170422/06 -36H = 20/18 UTC









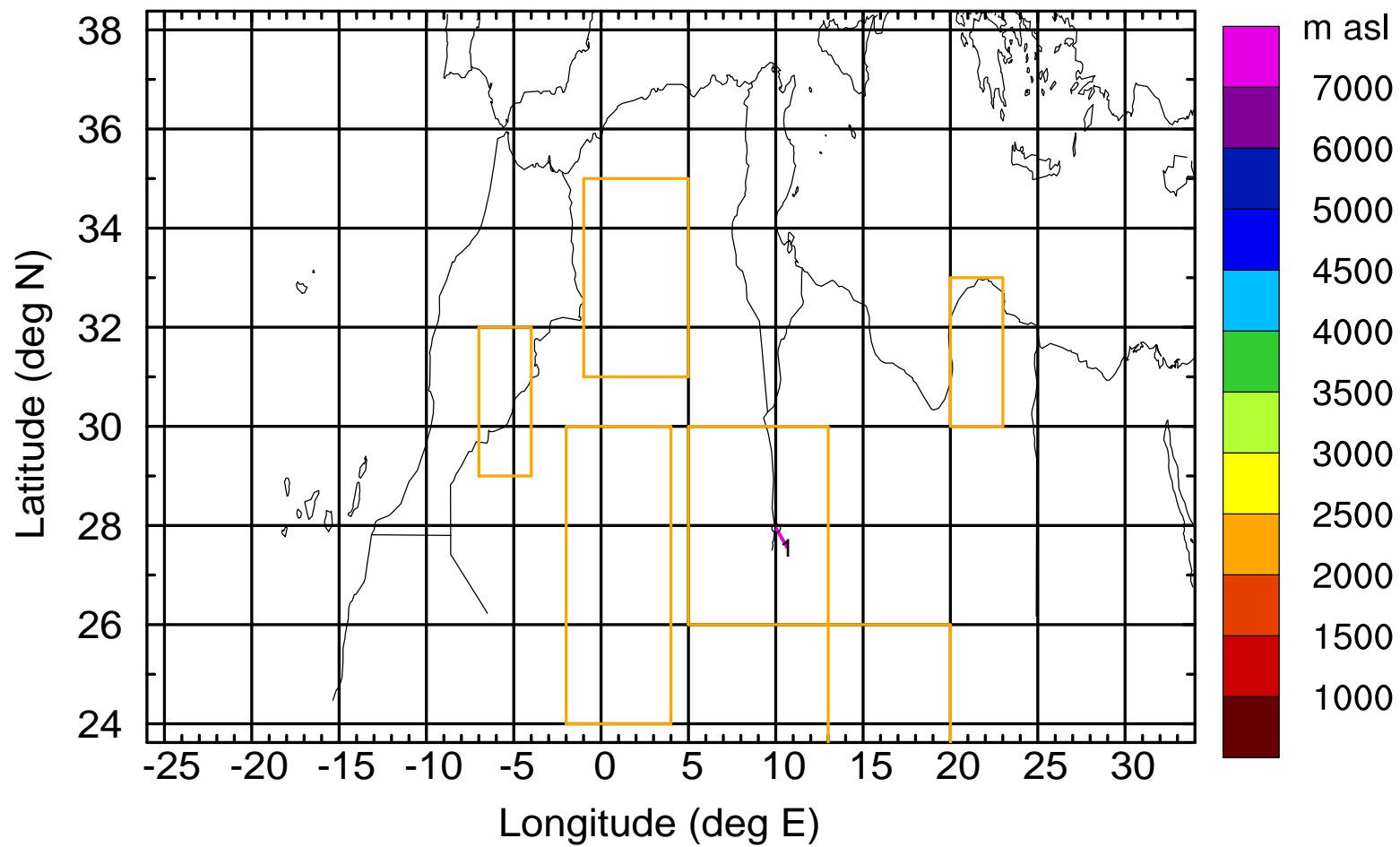






Level #2 of flight 170422a

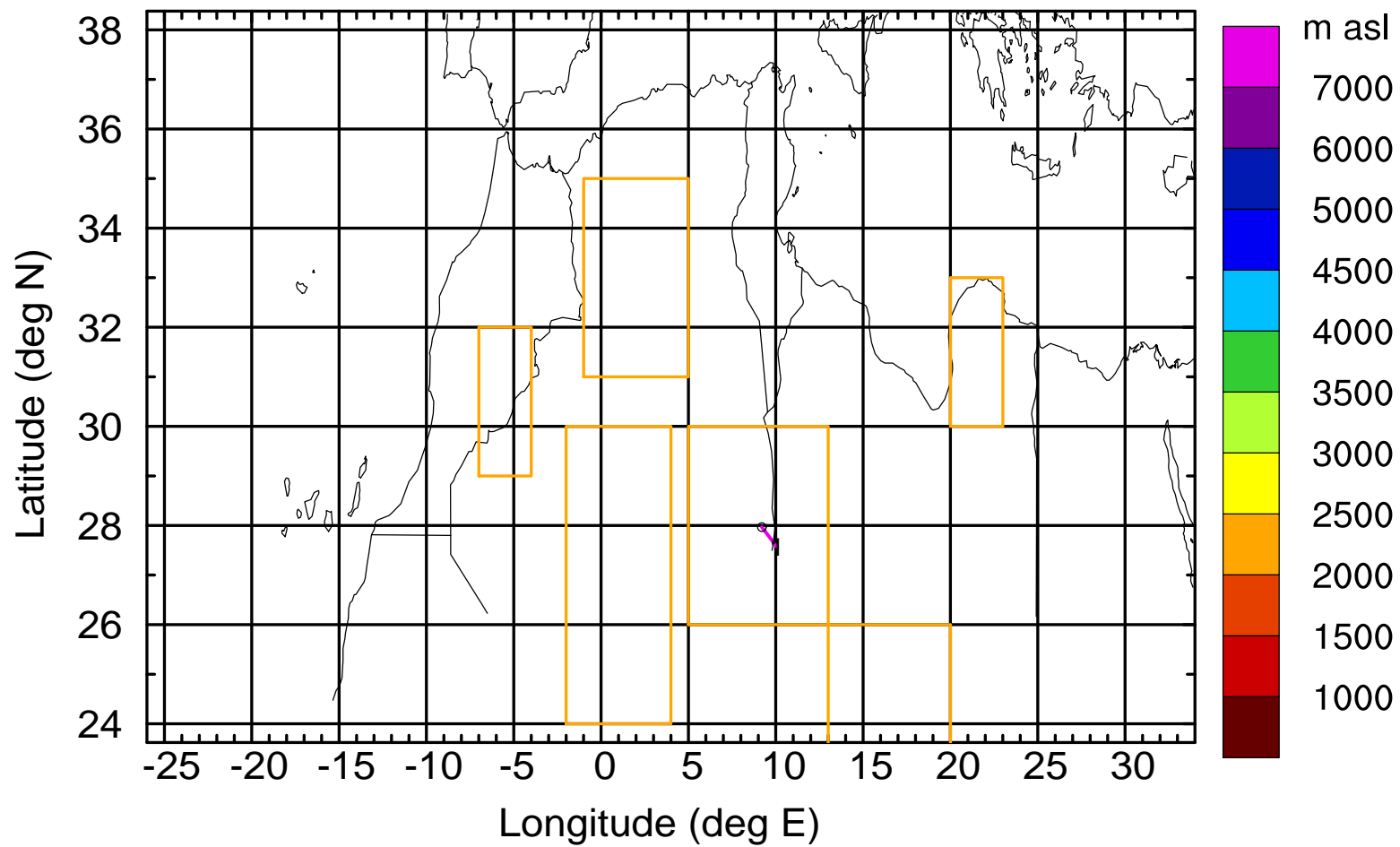
BWD 20170422/06 -42H = 20/12 UTC





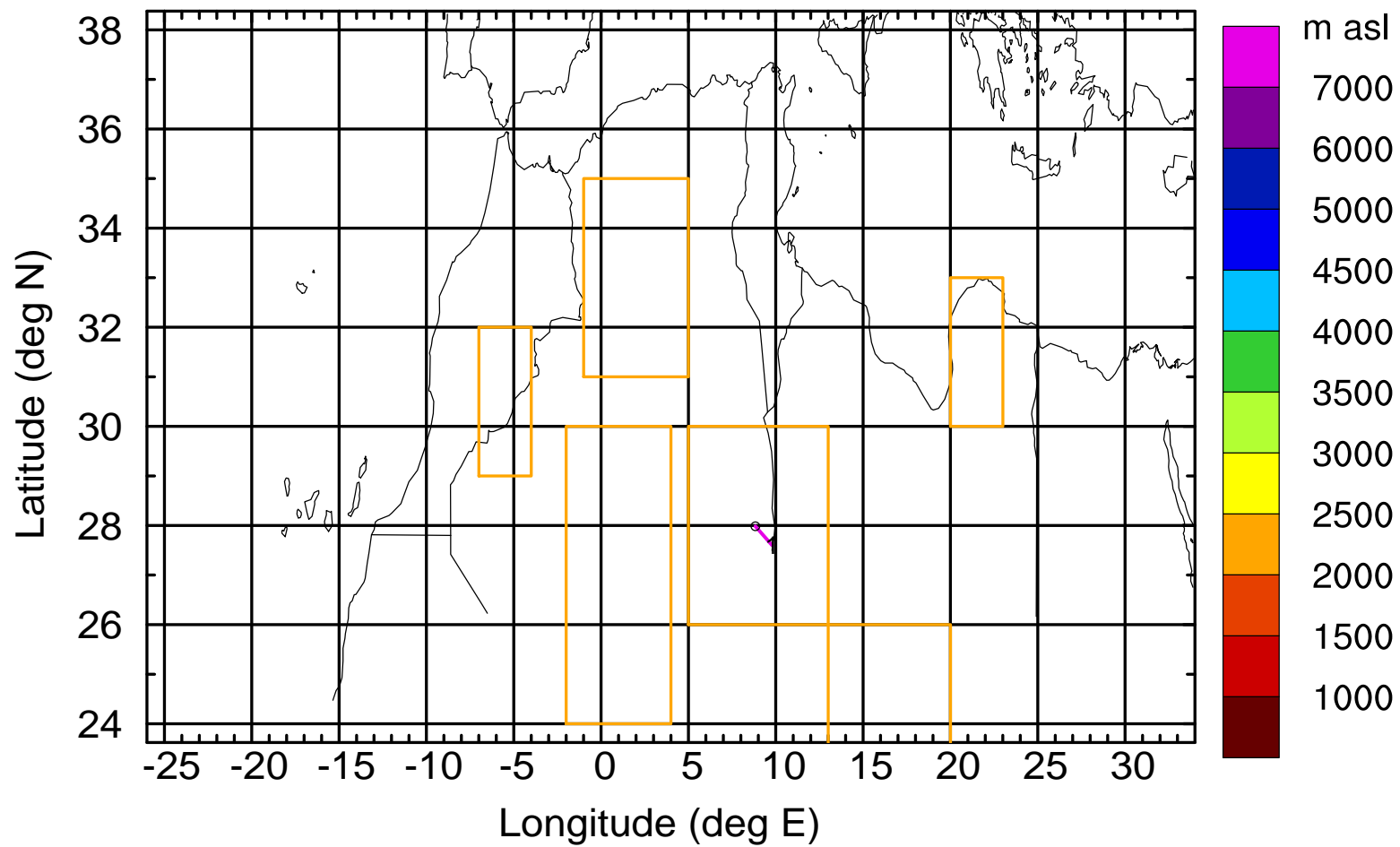
Level #2 of flight 170422a

BWD 20170422/06 -44H = 20/10 UTC



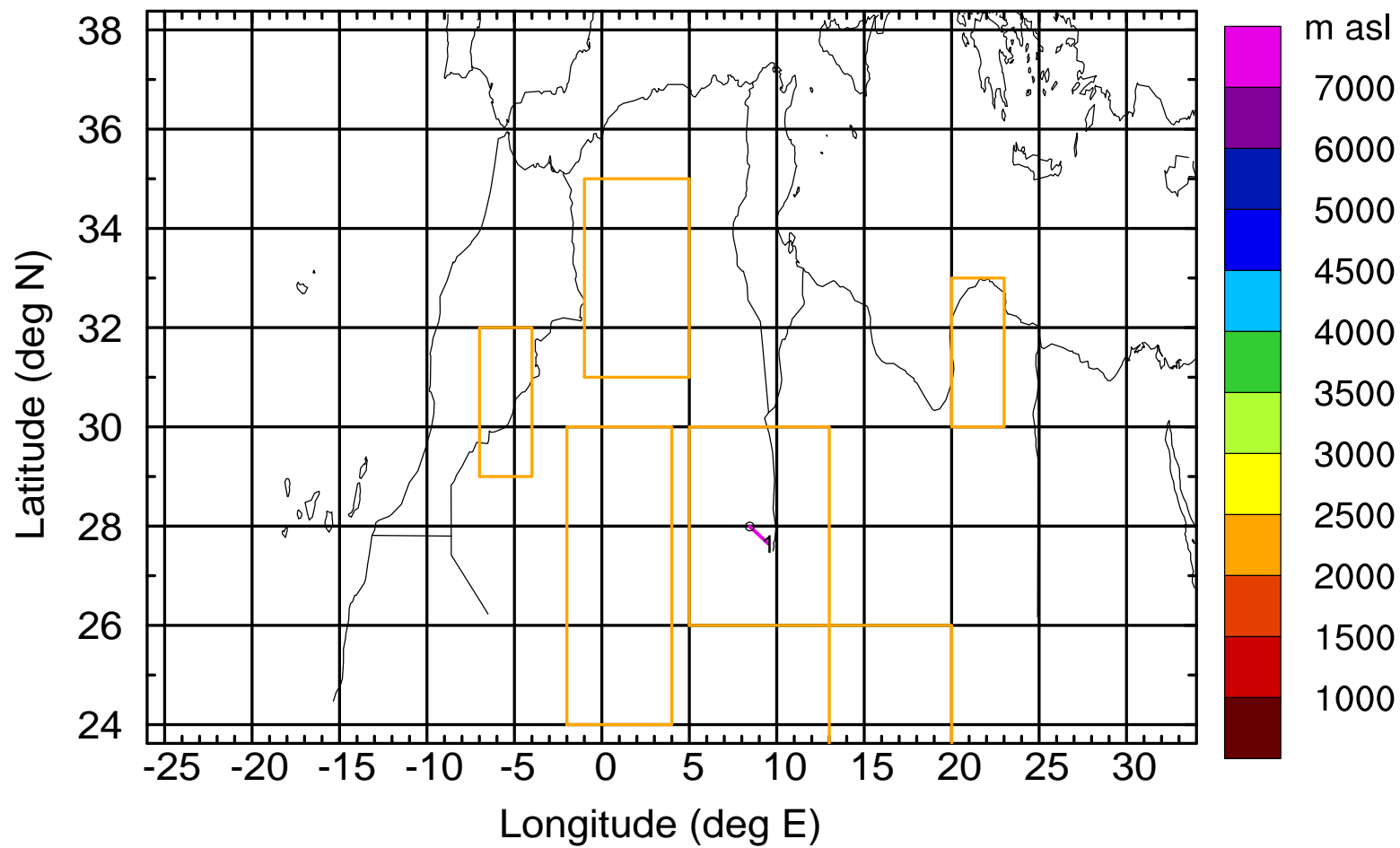
Level #2 of flight 170422a

BWD 20170422/06 -45H = 20/09 UTC



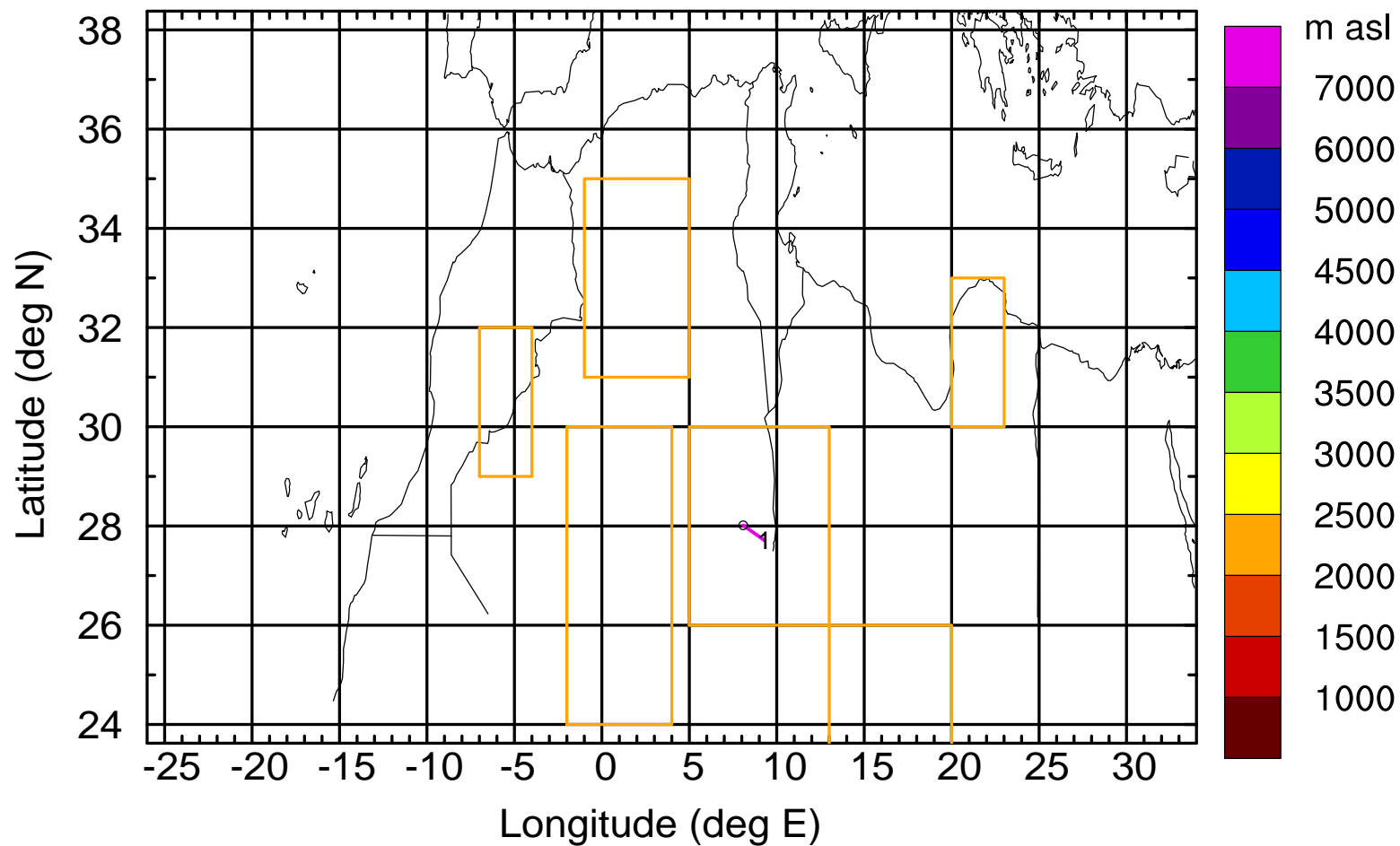
Level #2 of flight 170422a

BWD 20170422/06 -46H = 20/08 UTC



Level #2 of flight 170422a

BWD 20170422/06 -47H = 20/07 UTC

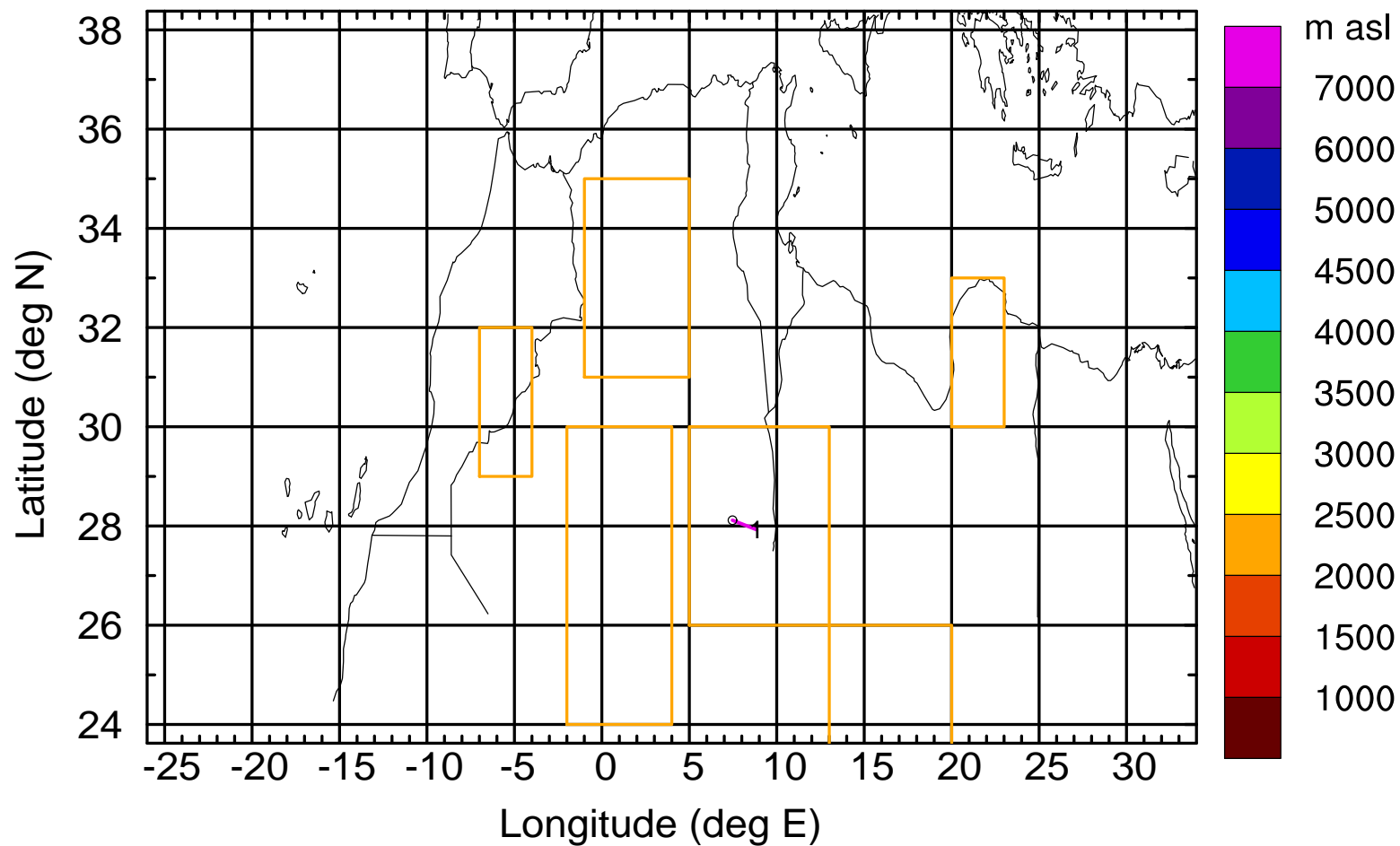






Level #2 of flight 170422a

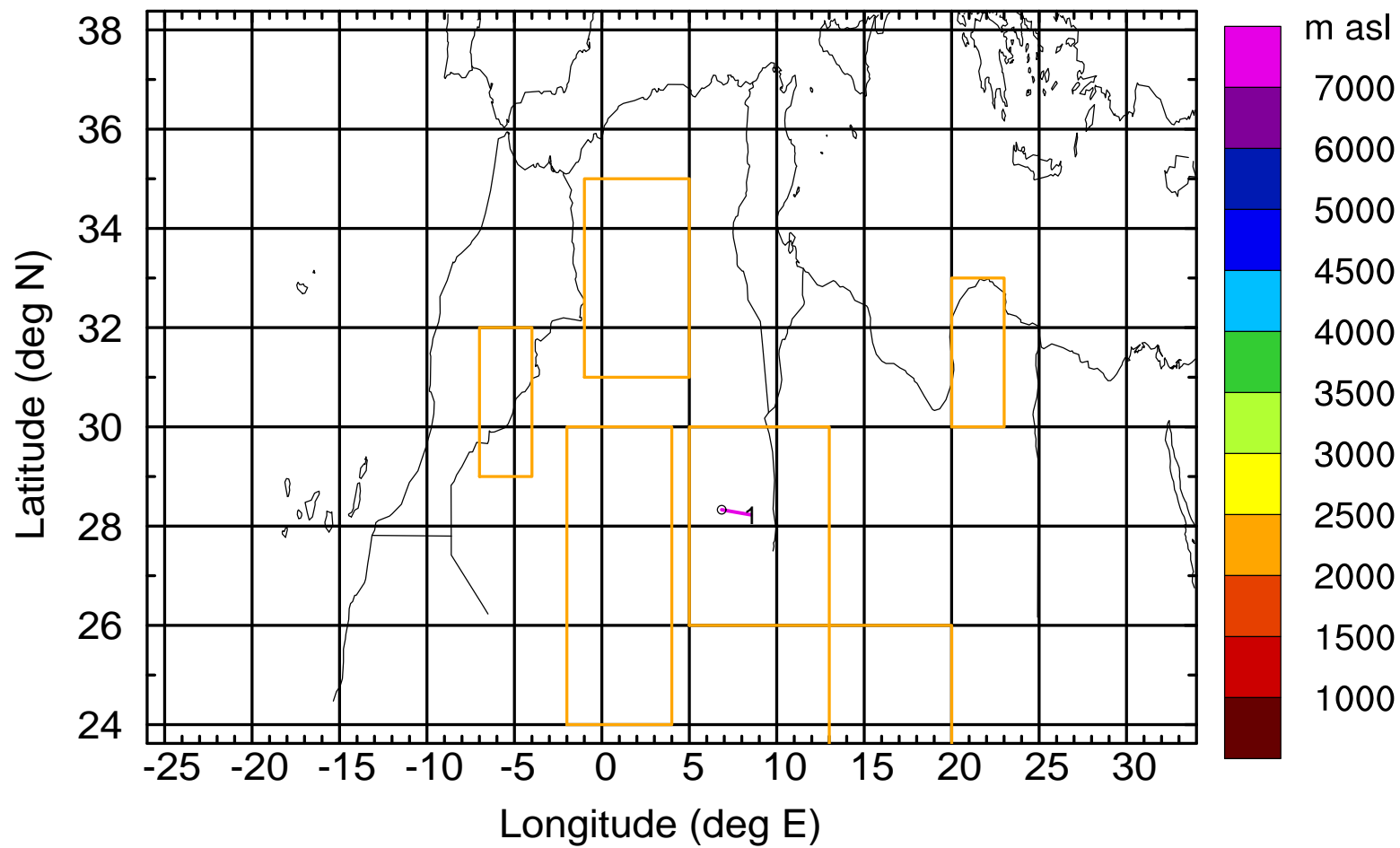
BWD 20170422/06 -49H = 20/05 UTC





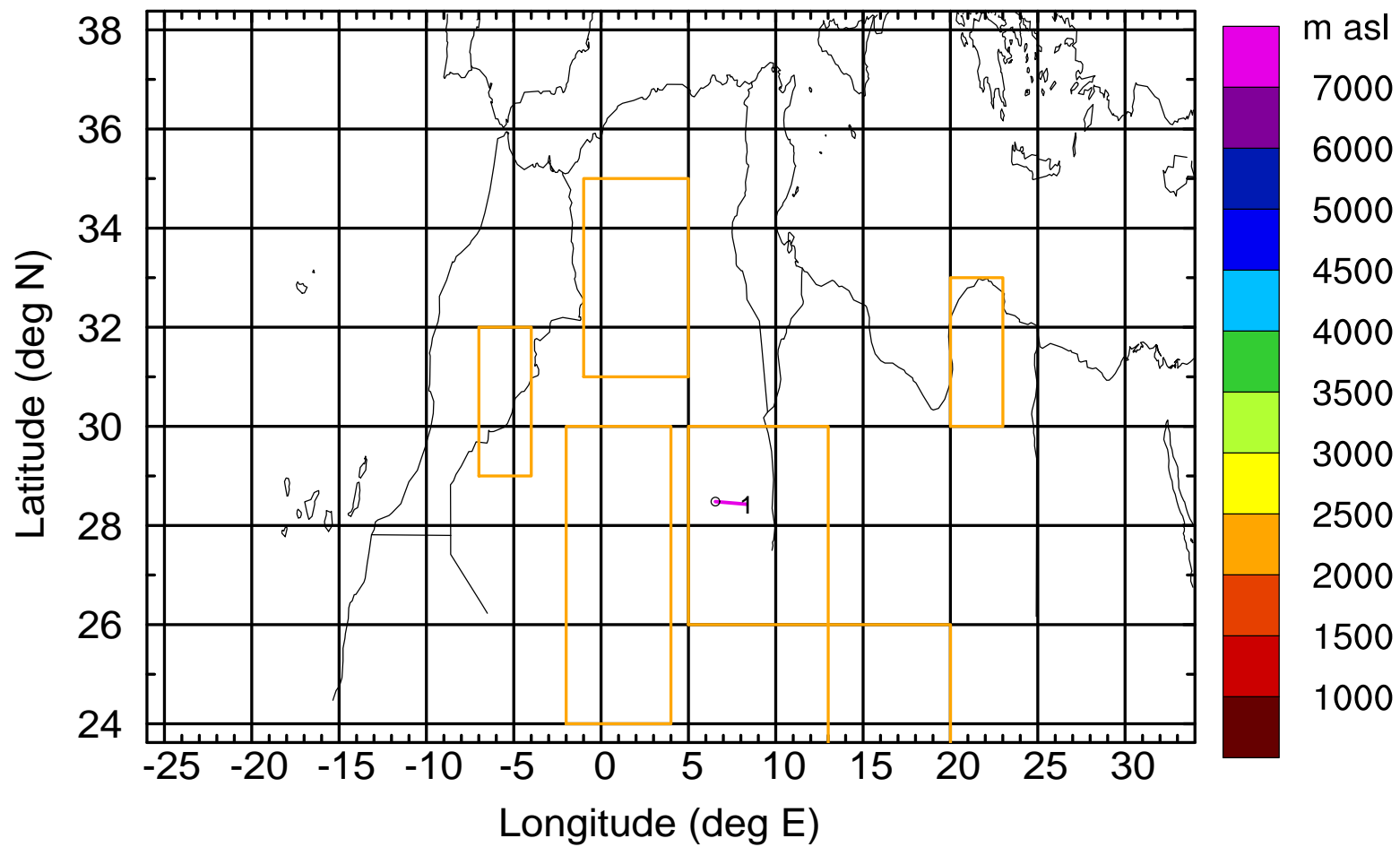
Level #2 of flight 170422a

BWD 20170422/06 -51H = 20/03 UTC



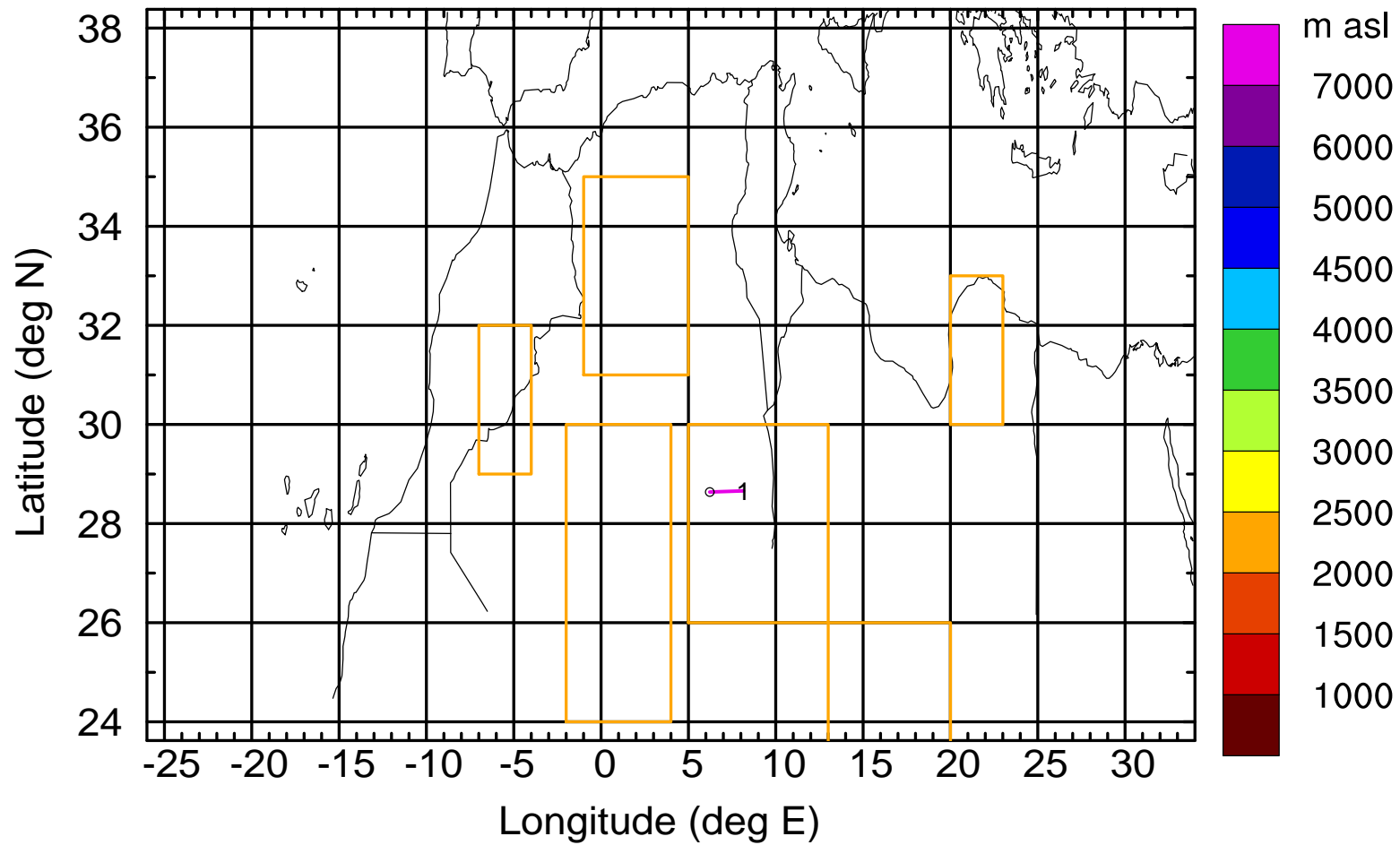
Level #2 of flight 170422a

BWD 20170422/06 -52H = 20/02 UTC



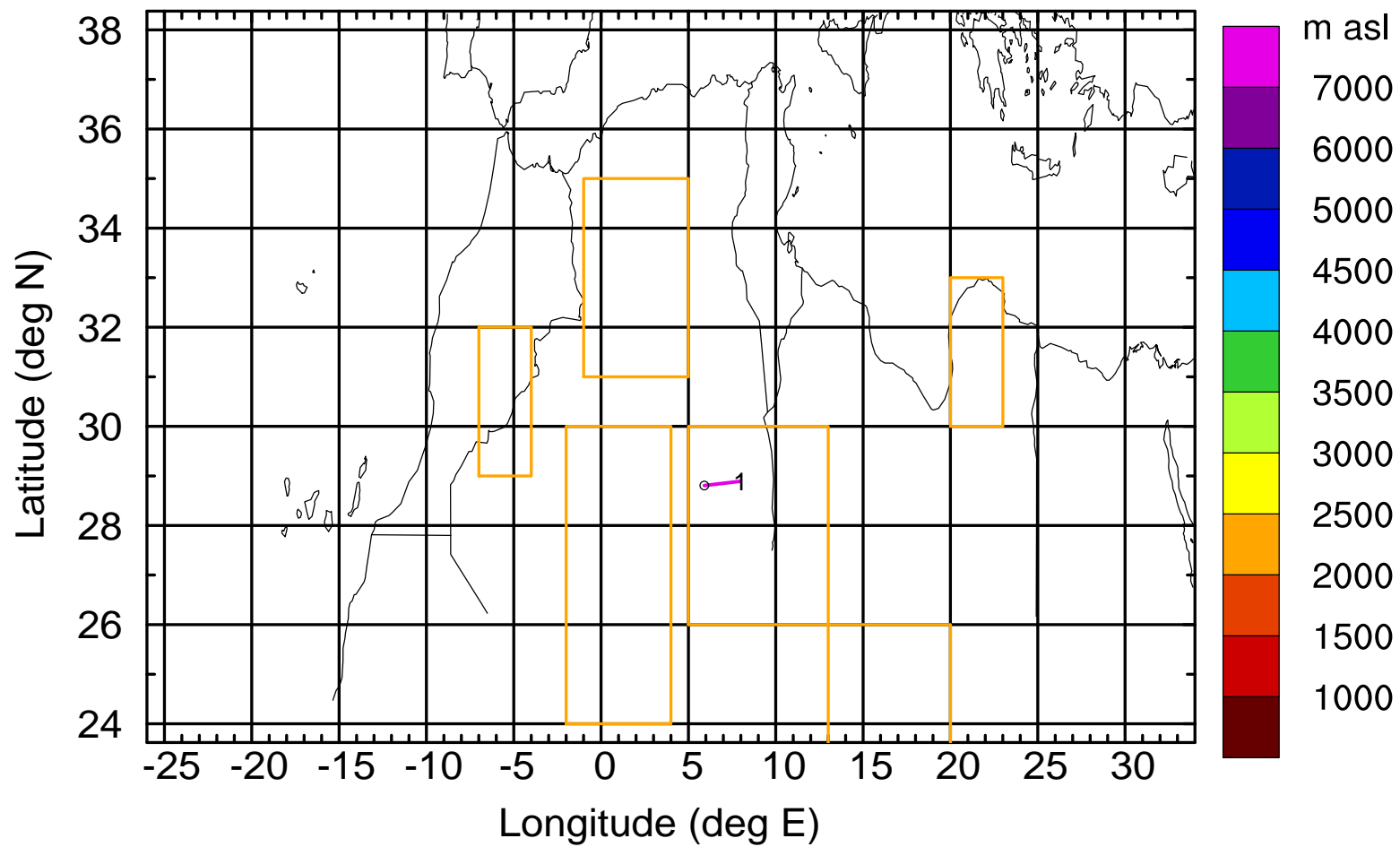
Level #2 of flight 170422a

BWD 20170422/06 -53H = 20/01 UTC



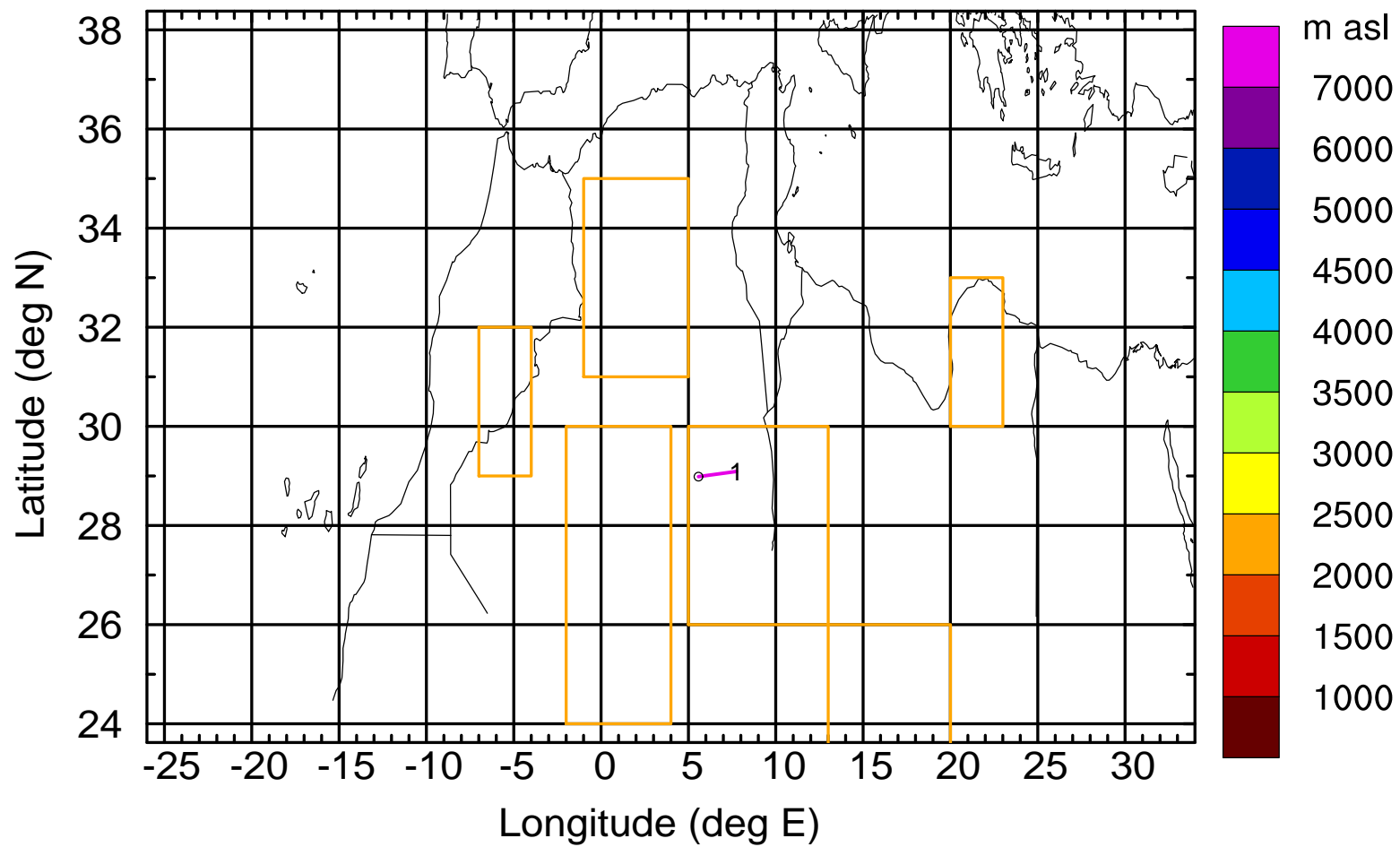
Level #2 of flight 170422a

BWD 20170422/06 -54H = 20/00 UTC



Level #2 of flight 170422a

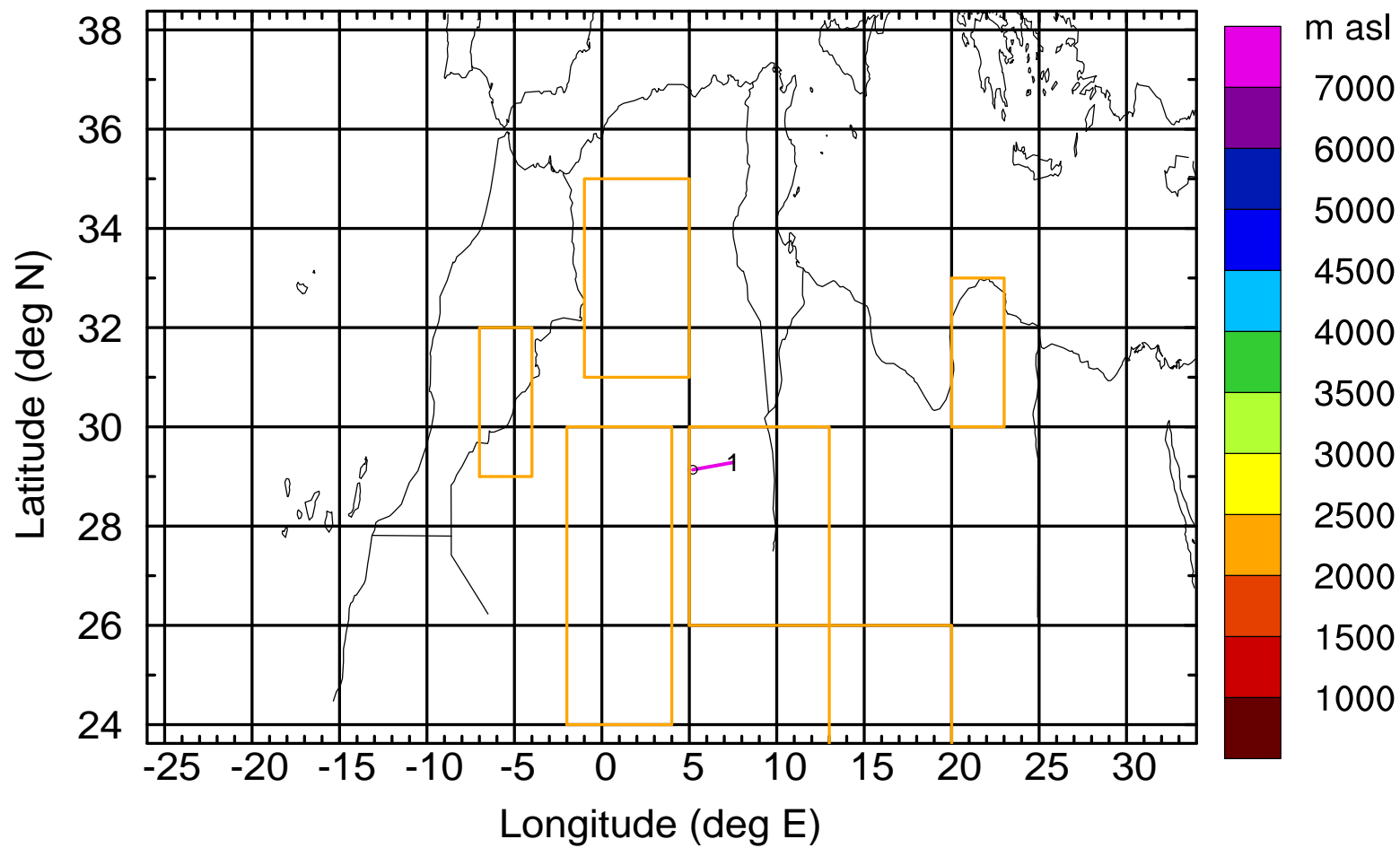
BWD 20170422/06 -55H = 19/23 UTC





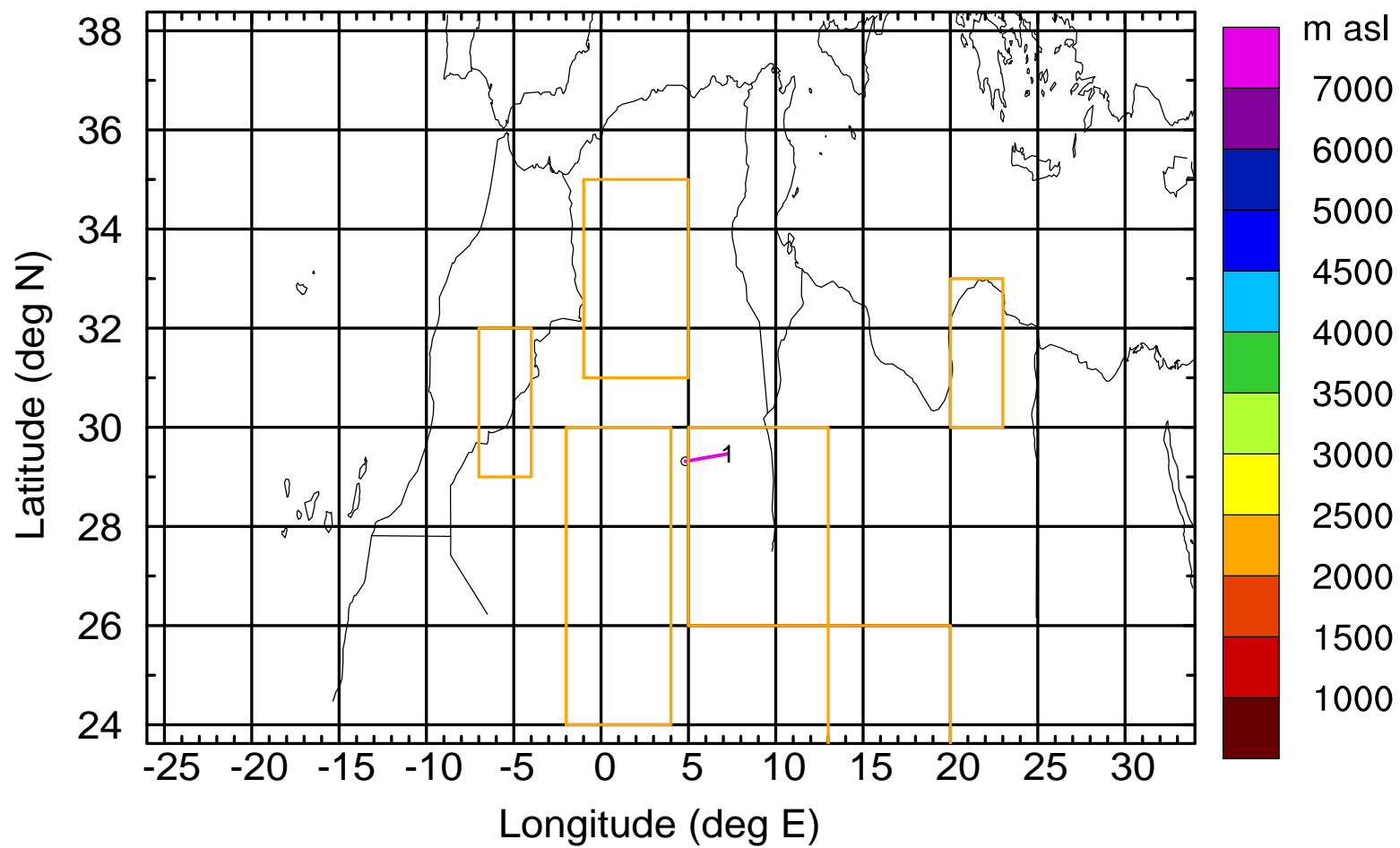
Level #2 of flight 170422a

BWD 20170422/06 -56H = 19/22 UTC



Level #2 of flight 170422a

BWD 20170422/06 -57H = 19/21 UTC

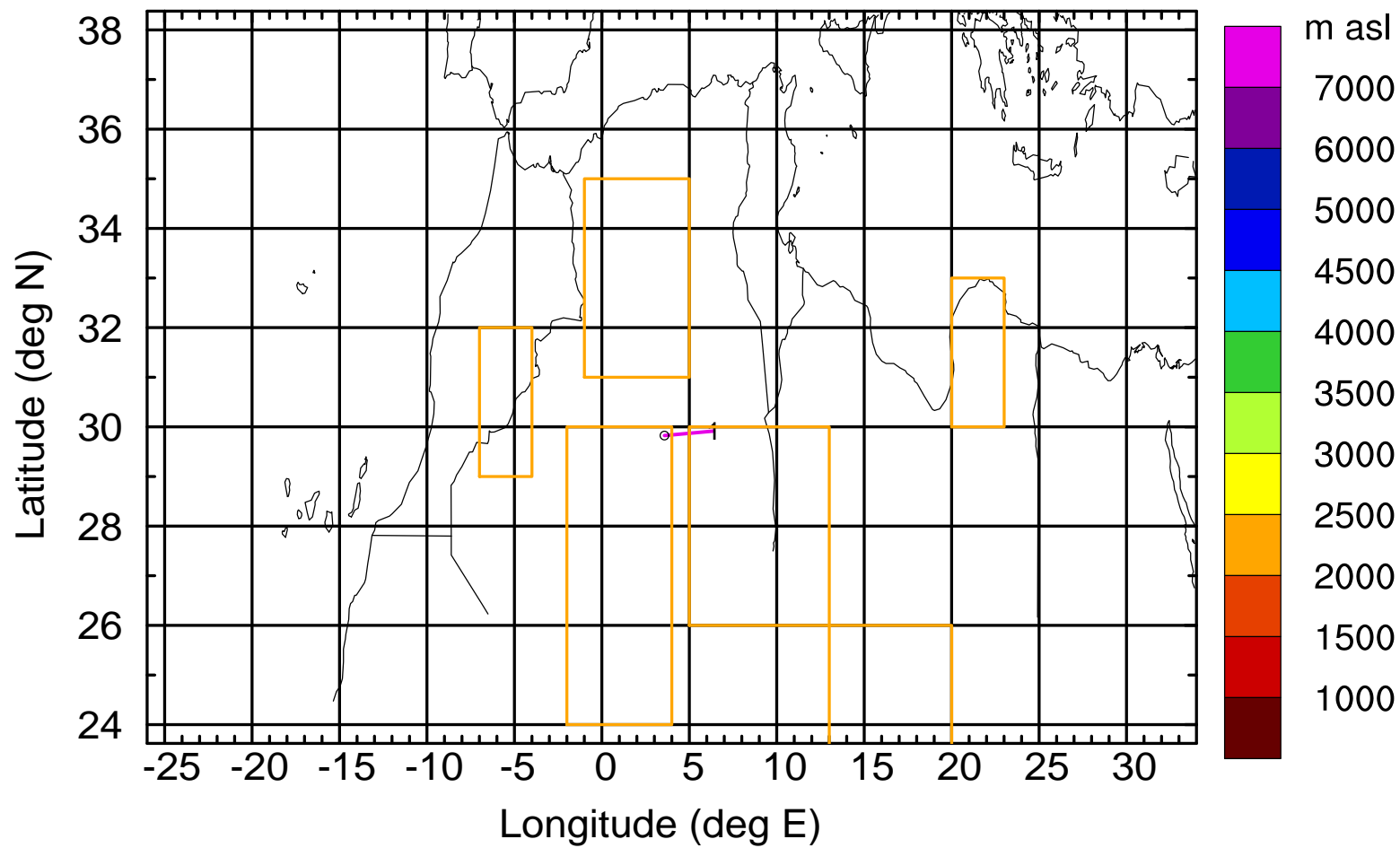






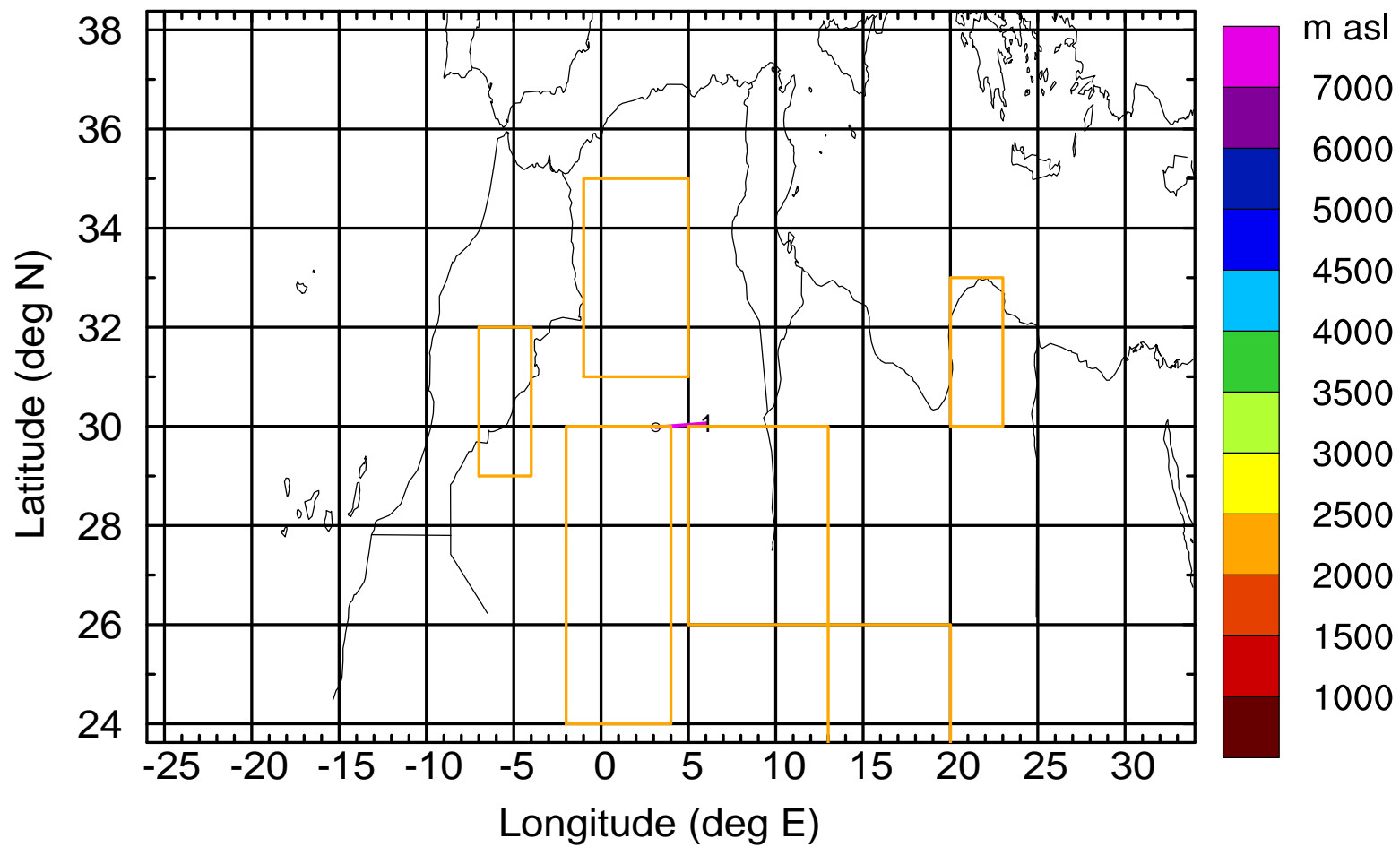
Level #2 of flight 170422a

BWD 20170422/06 -60H = 19/18 UTC



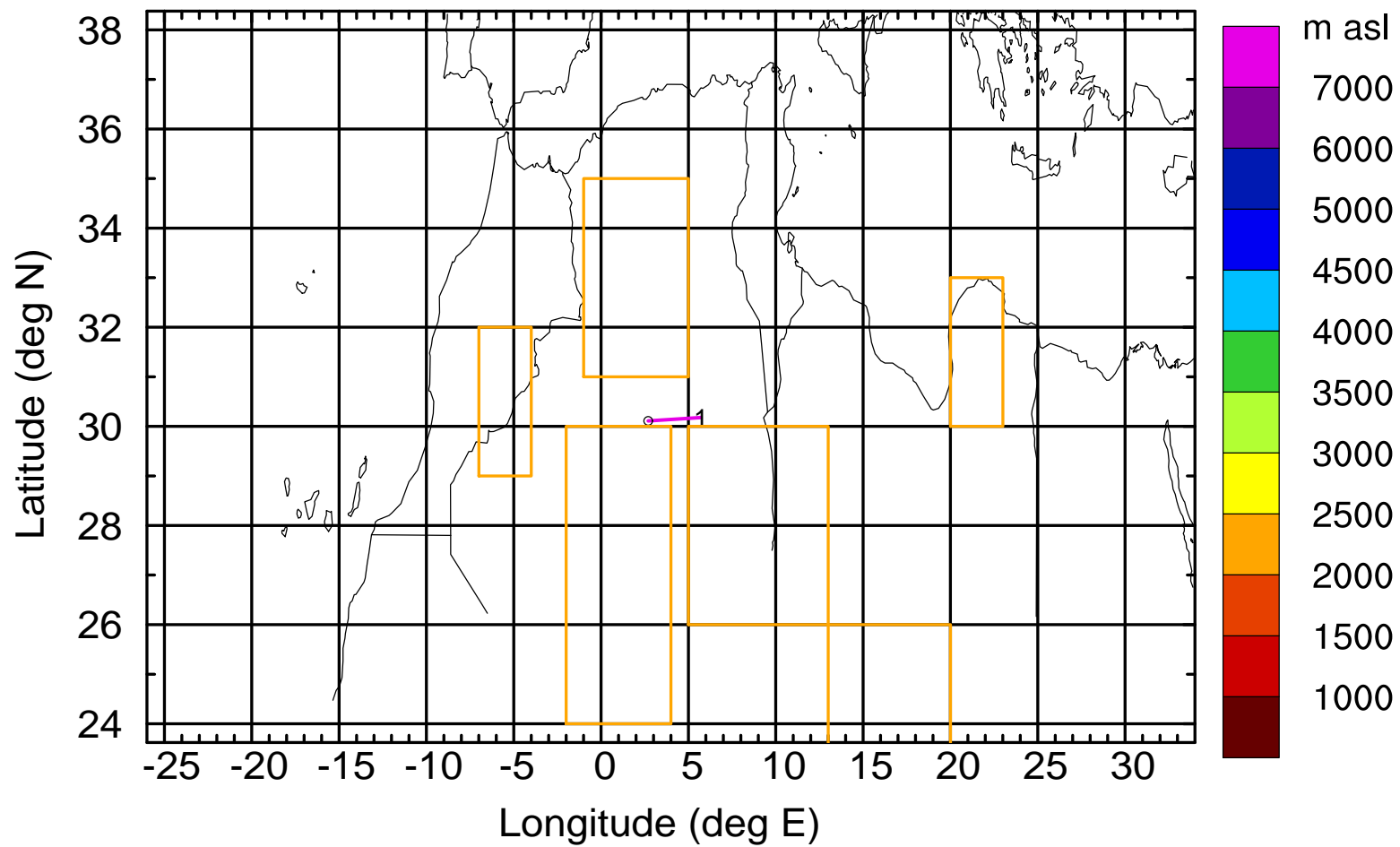
Level #2 of flight 170422a

BWD 20170422/06 -61H = 19/17 UTC



Level #2 of flight 170422a

BWD 20170422/06 -62H = 19/16 UTC

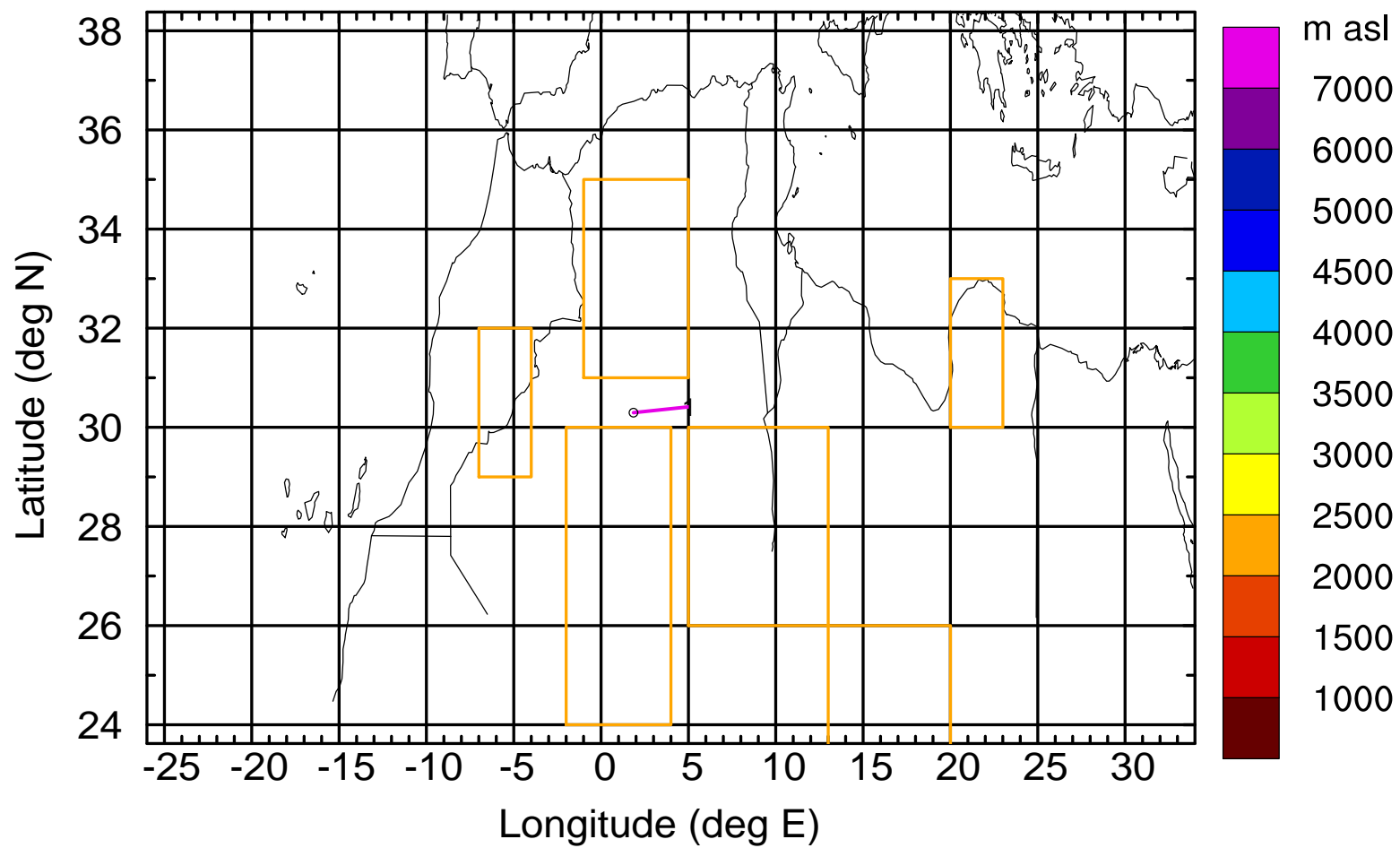






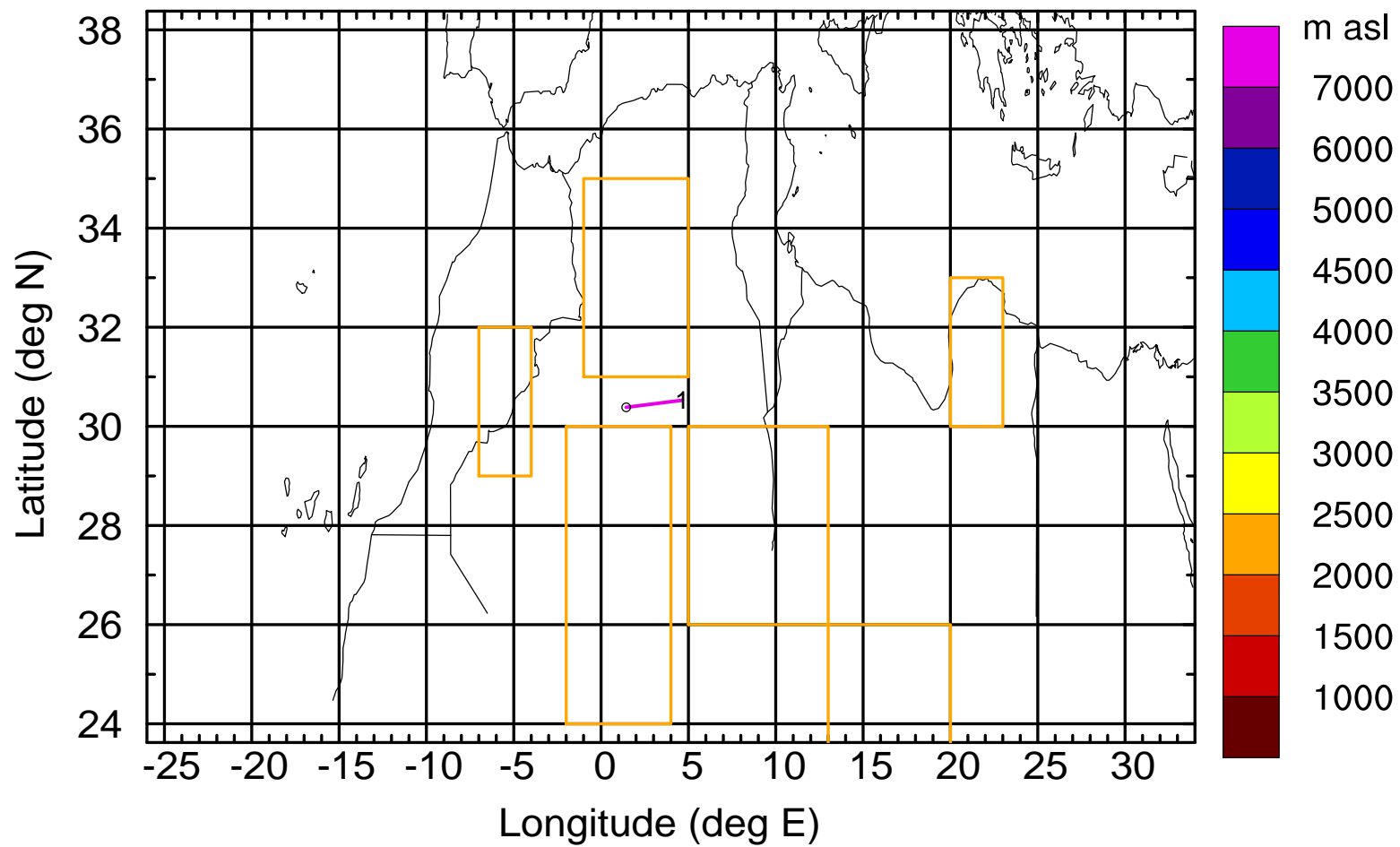
Level #2 of flight 170422a

BWD 20170422/06 -64H = 19/14 UTC



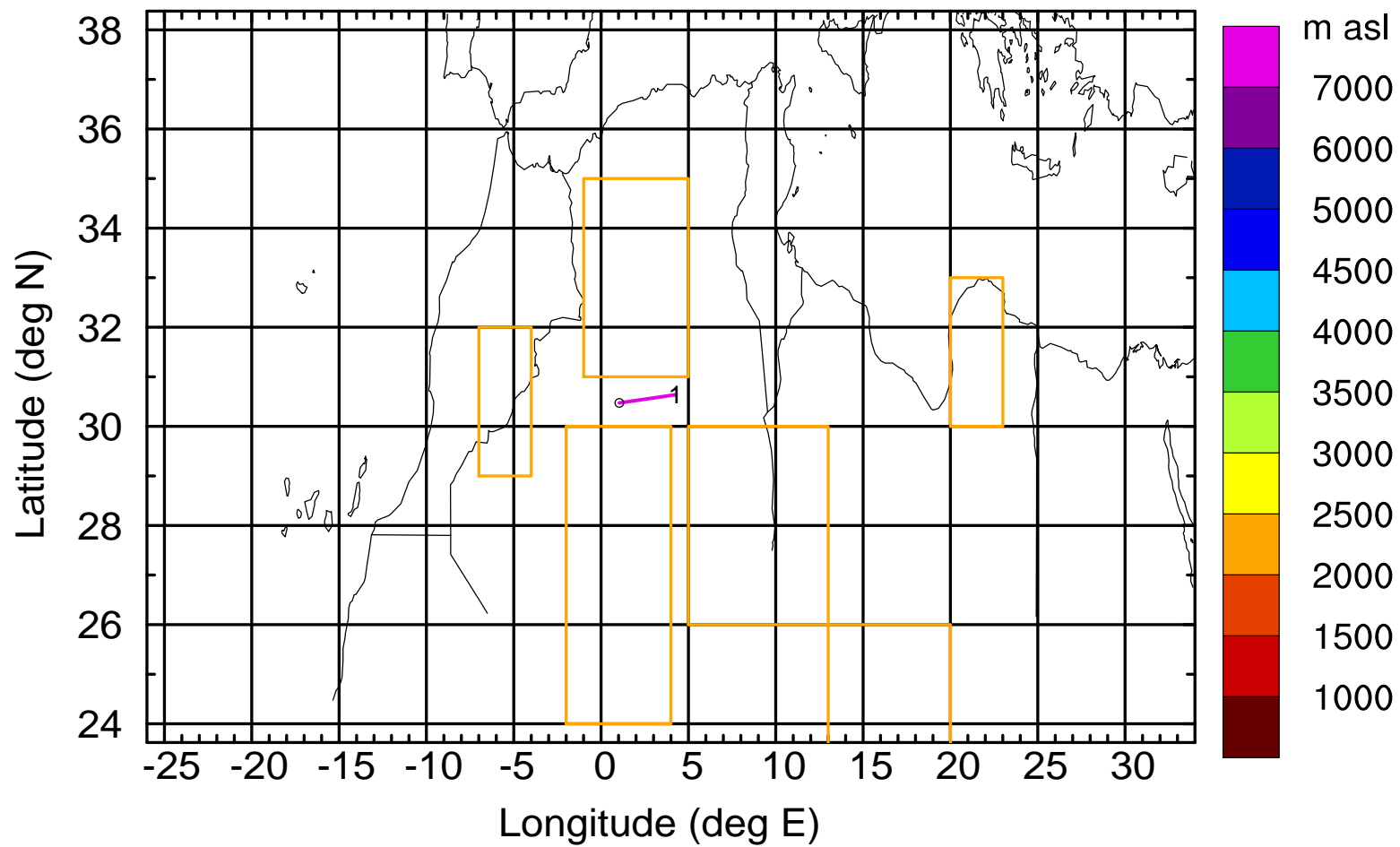
Level #2 of flight 170422a

BWD 20170422/06 -65H = 19/13 UTC



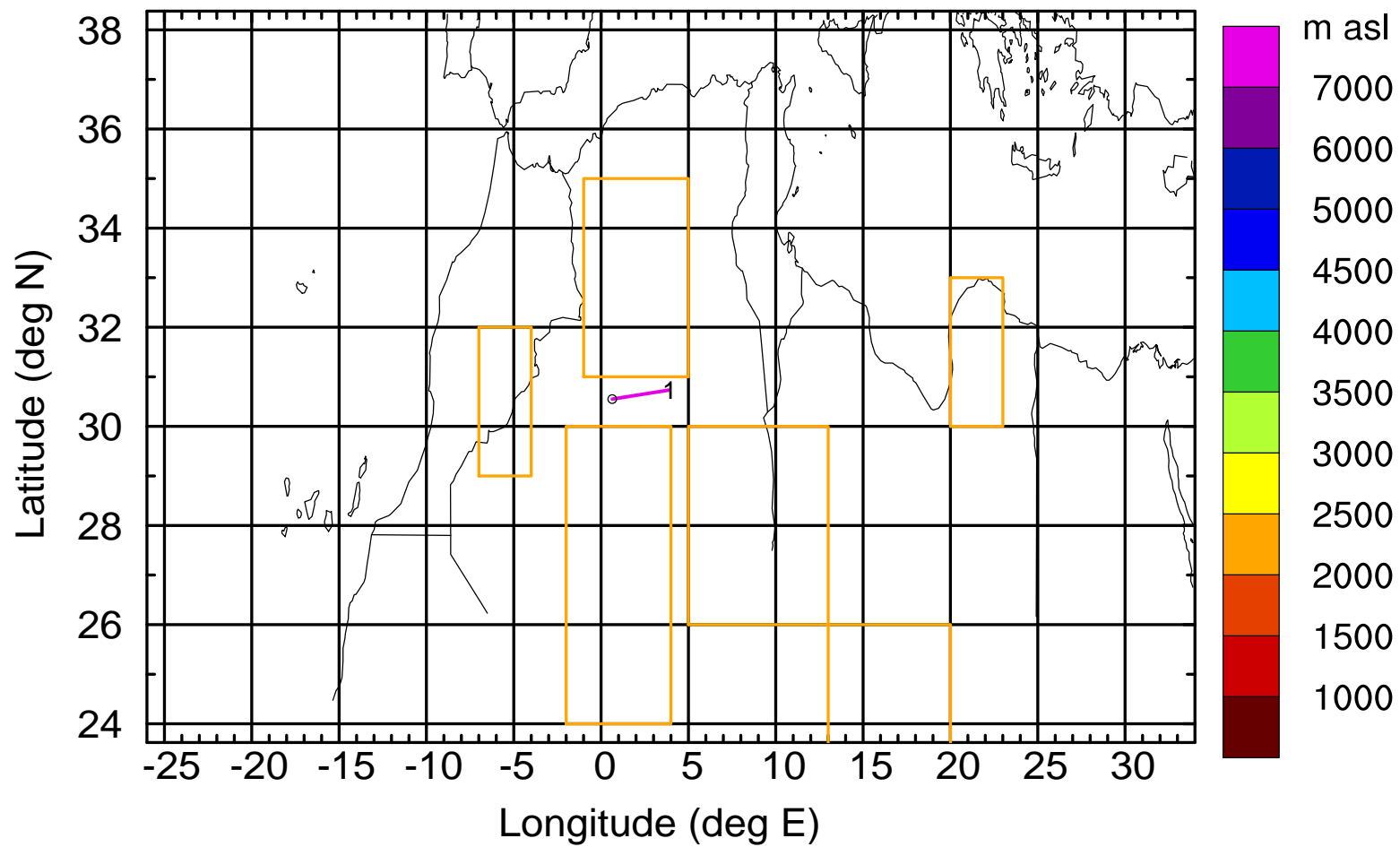
Level #2 of flight 170422a

BWD 20170422/06 -66H = 19/12 UTC



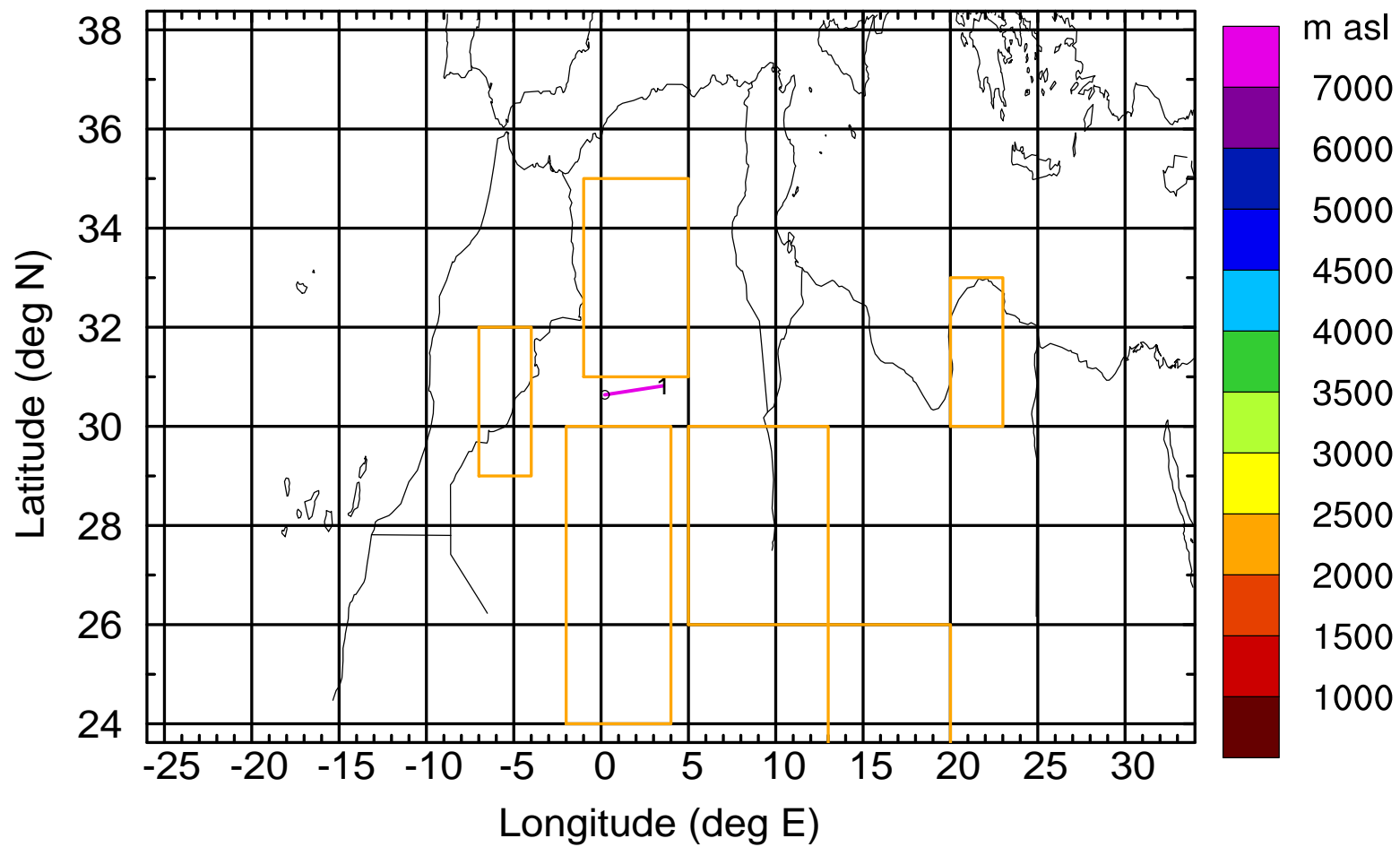
Level #2 of flight 170422a

BWD 20170422/06 -67H = 19/11 UTC



Level #2 of flight 170422a

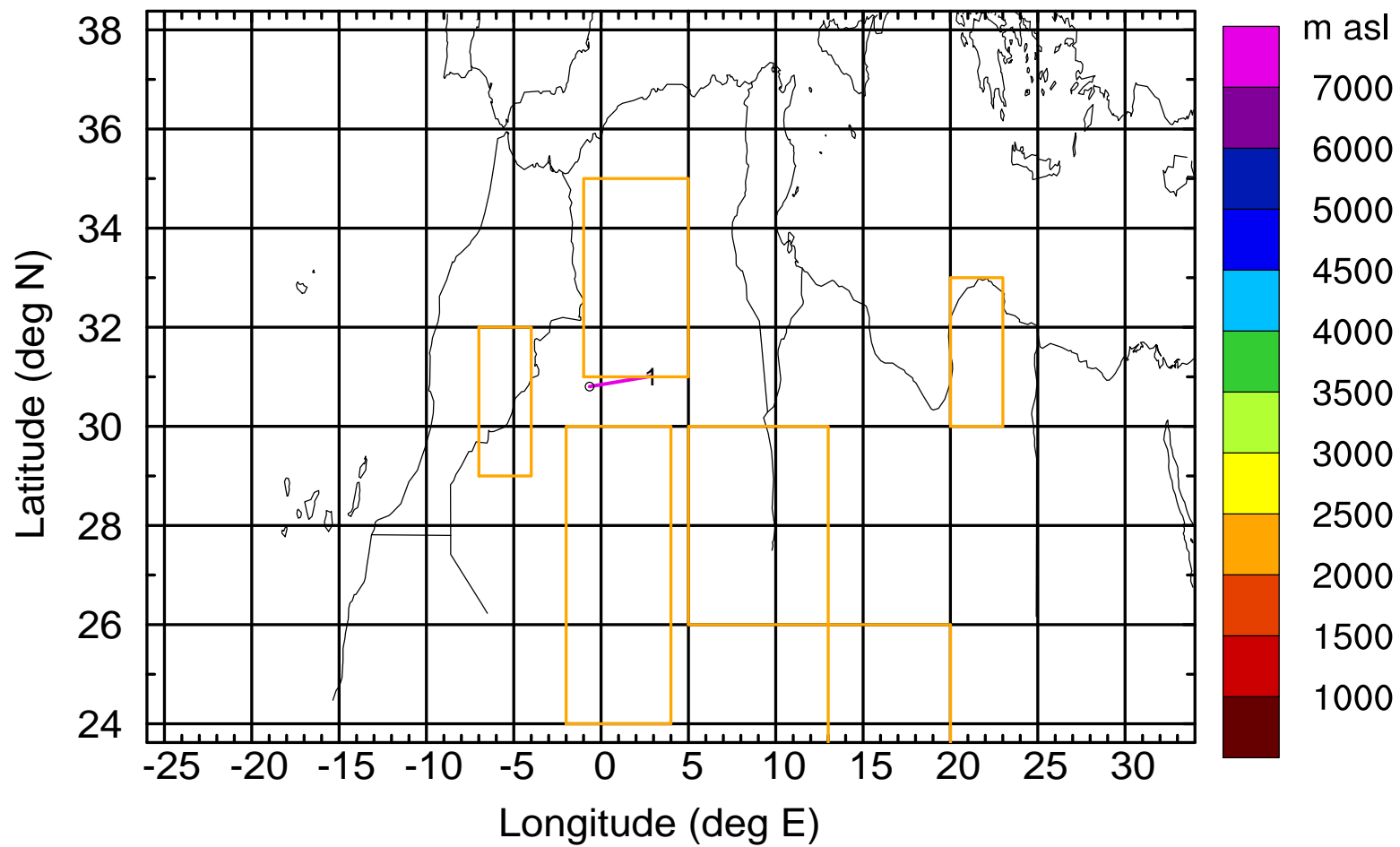
BWD 20170422/06 -68H = 19/10 UTC





Level #2 of flight 170422a

BWD 20170422/06 -70H = 19/08 UTC

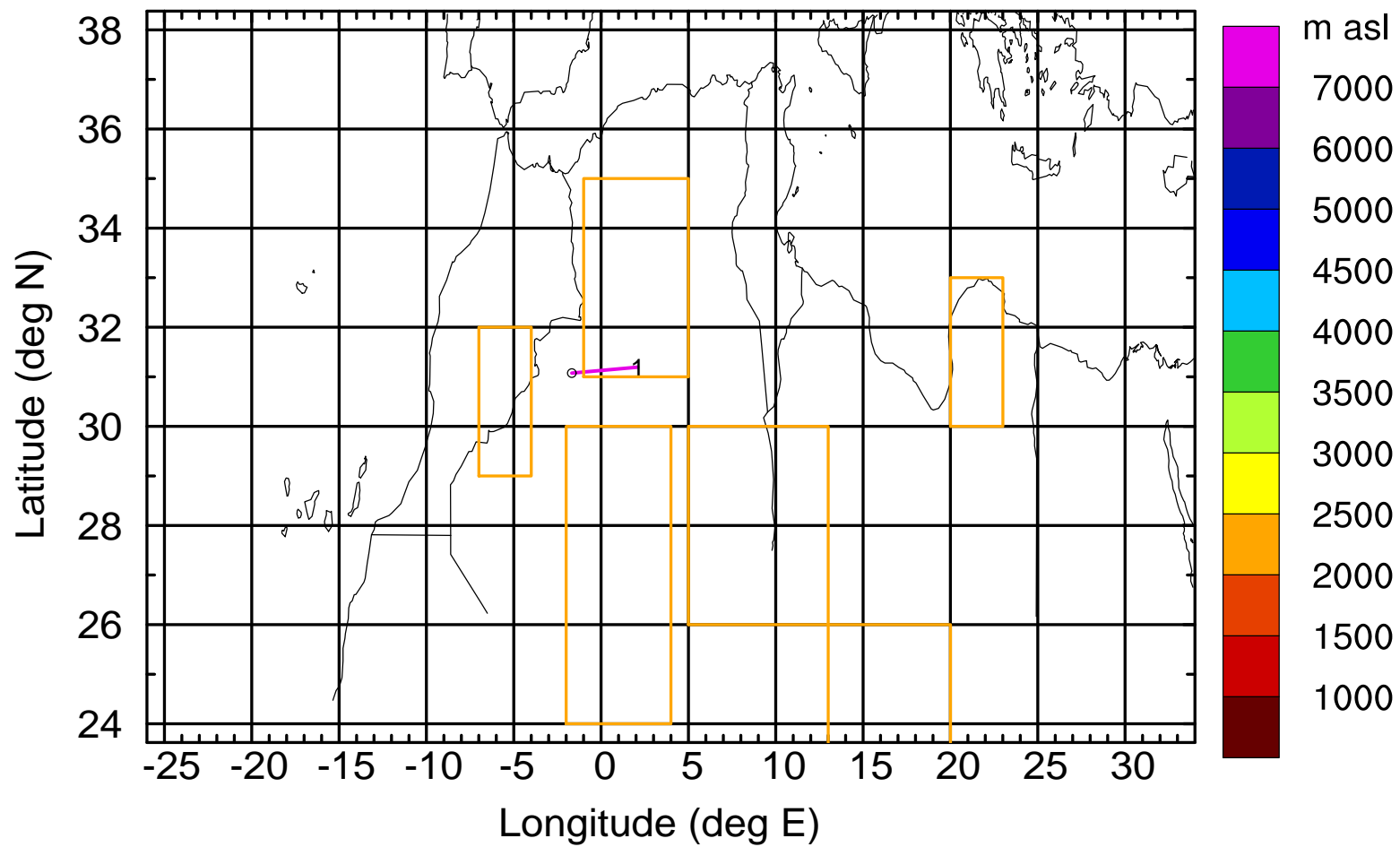






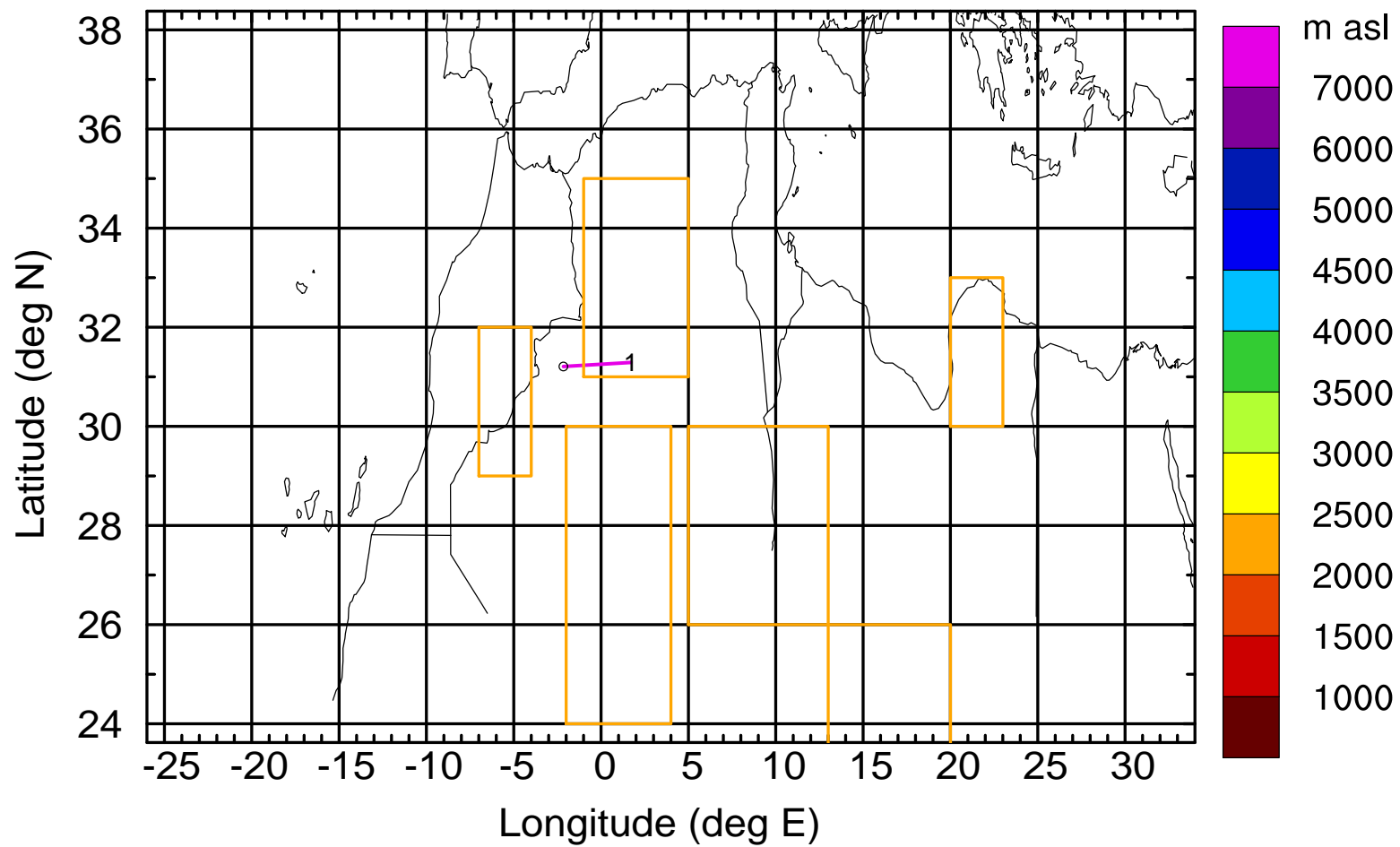
Level #2 of flight 170422a

BWD 20170422/06 -72H = 19/06 UTC



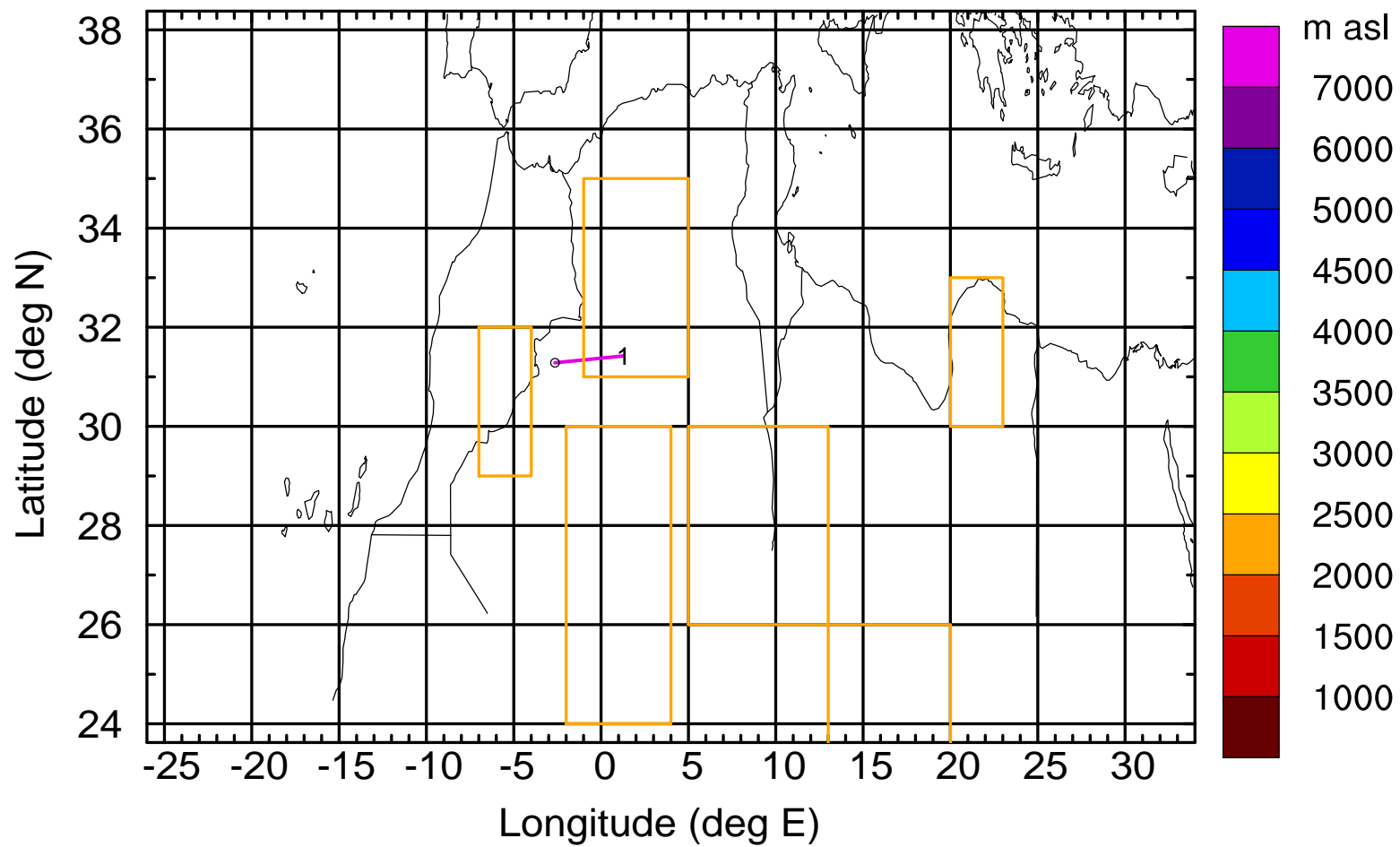
Level #2 of flight 170422a

BWD 20170422/06 -73H = 19/05 UTC



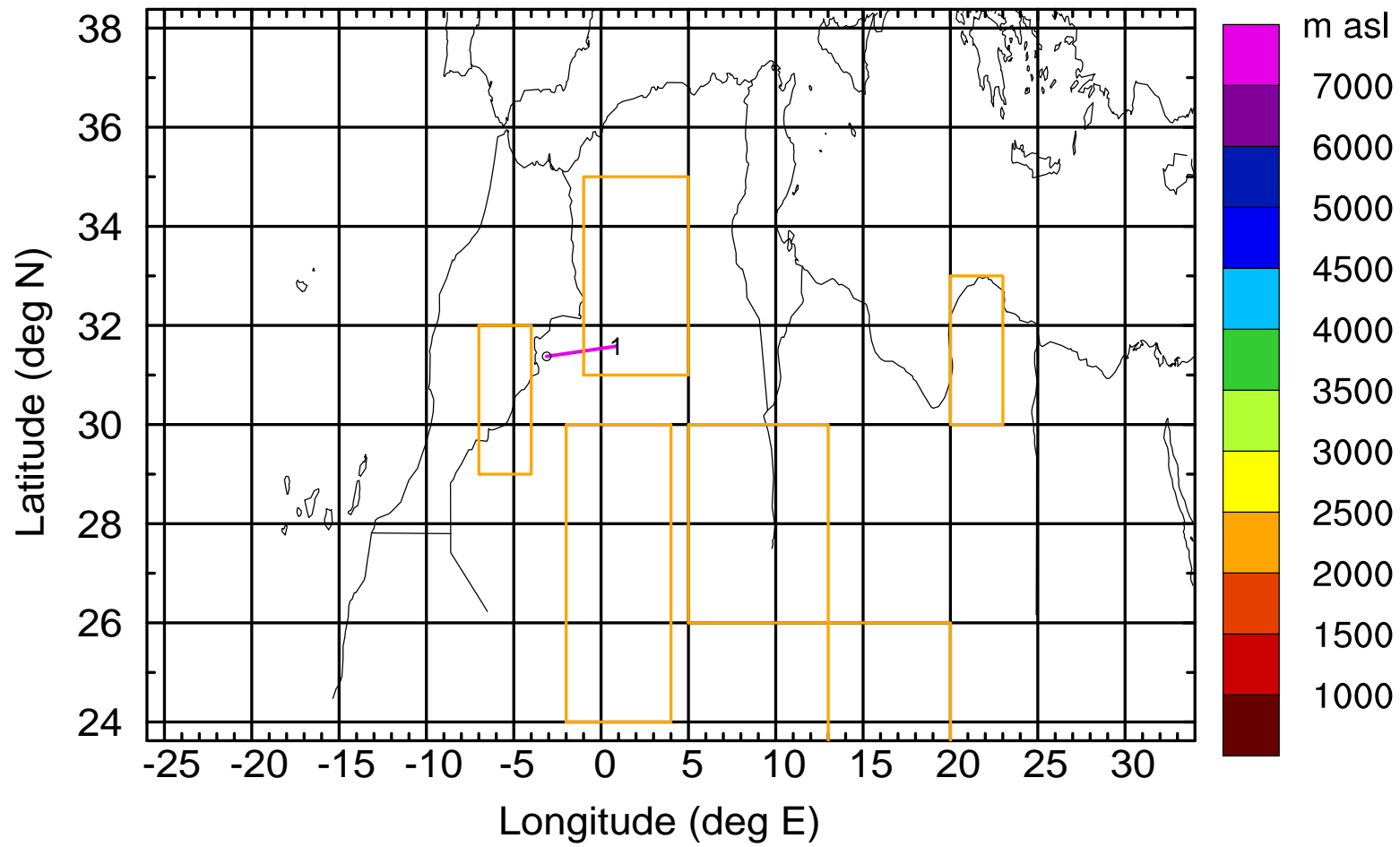
Level #2 of flight 170422a

BWD 20170422/06 -74H = 19/04 UTC



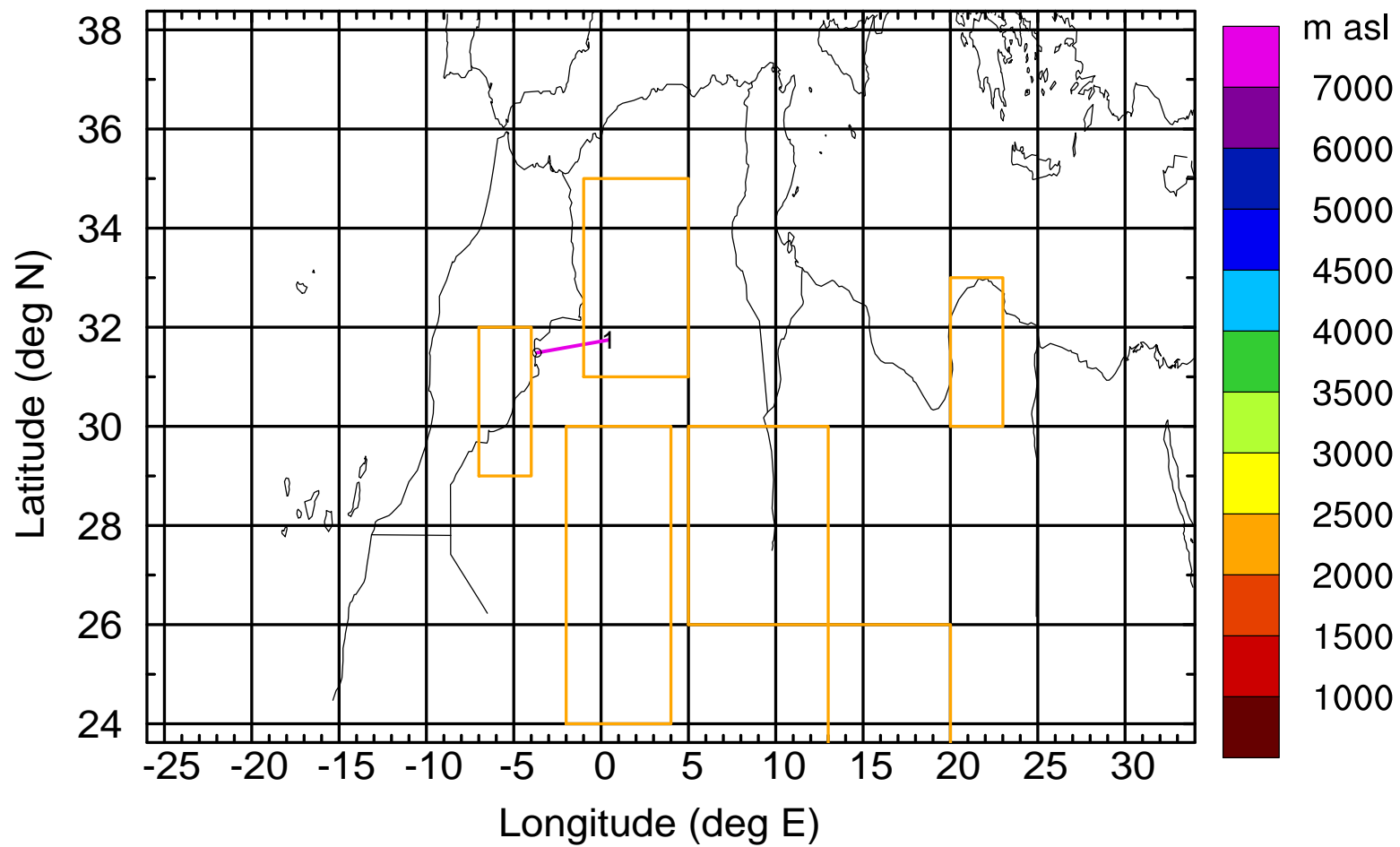
Level #2 of flight 170422a

BWD 20170422/06 -75H = 19/03 UTC



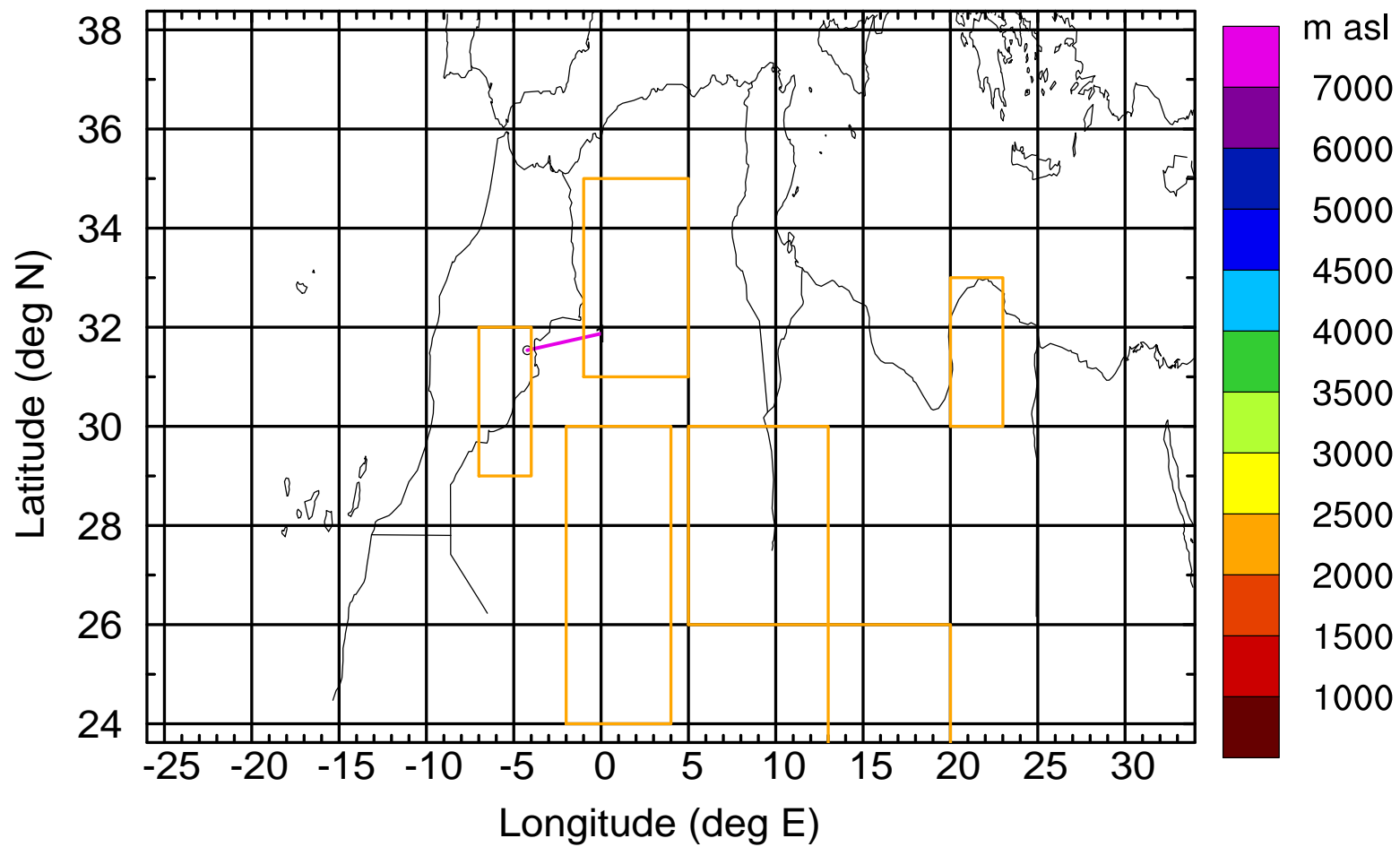
Level #2 of flight 170422a

BWD 20170422/06 -76H = 19/02 UTC



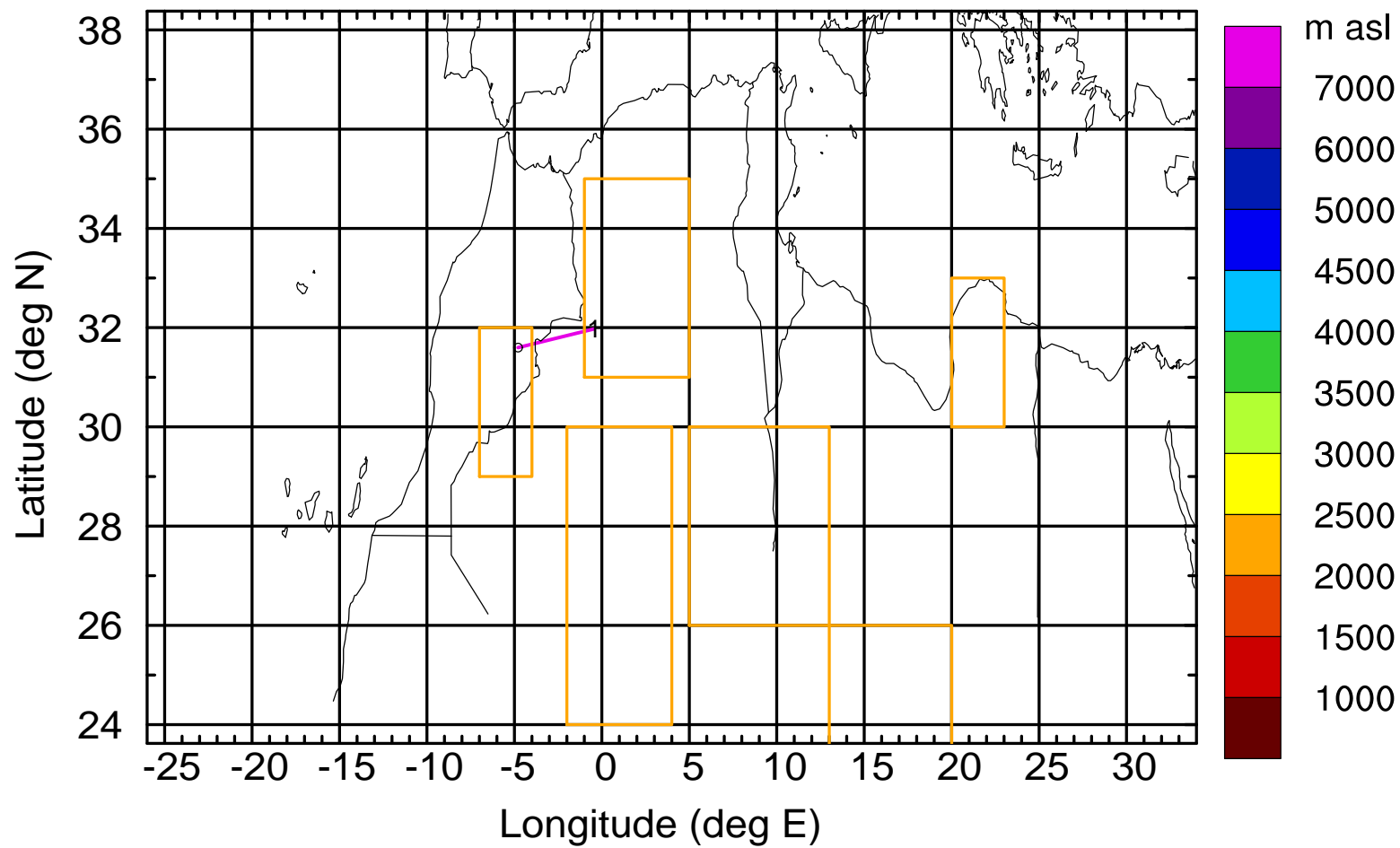
Level #2 of flight 170422a

BWD 20170422/06 -77H = 19/01 UTC



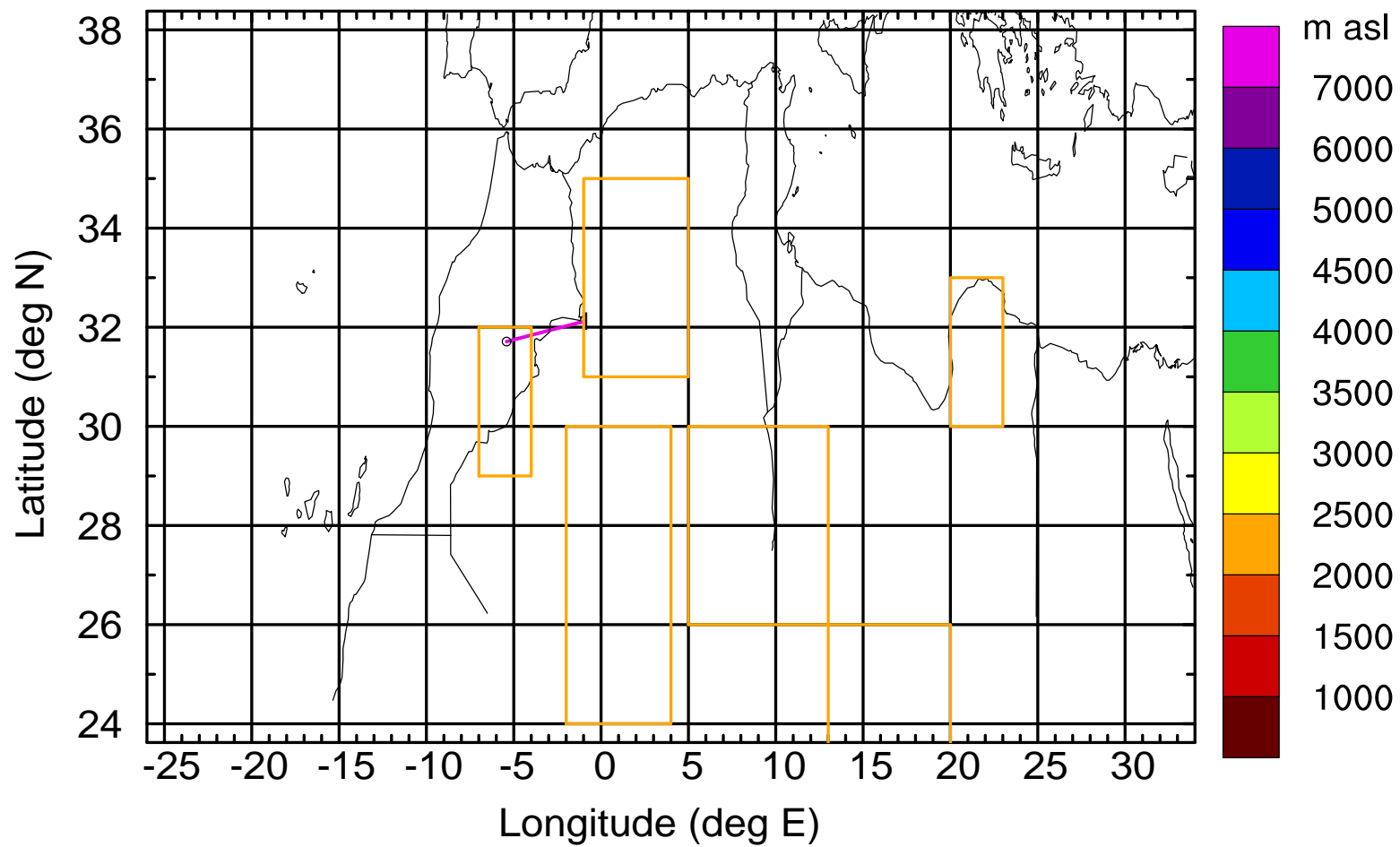
Level #2 of flight 170422a

BWD 20170422/06 -78H = 19/00 UTC



Level #2 of flight 170422a

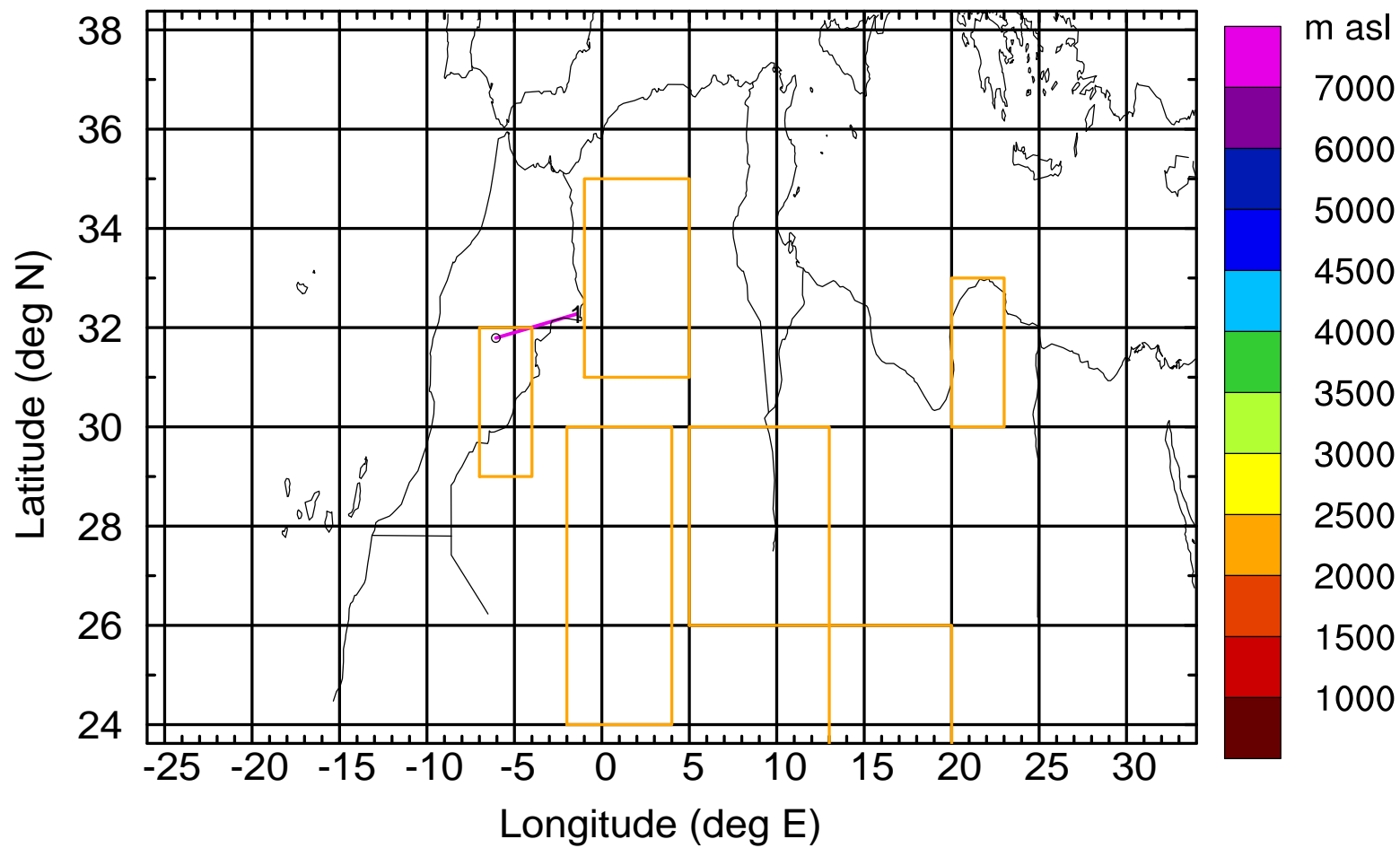
BWD 20170422/06 -79H = 18/23 UTC





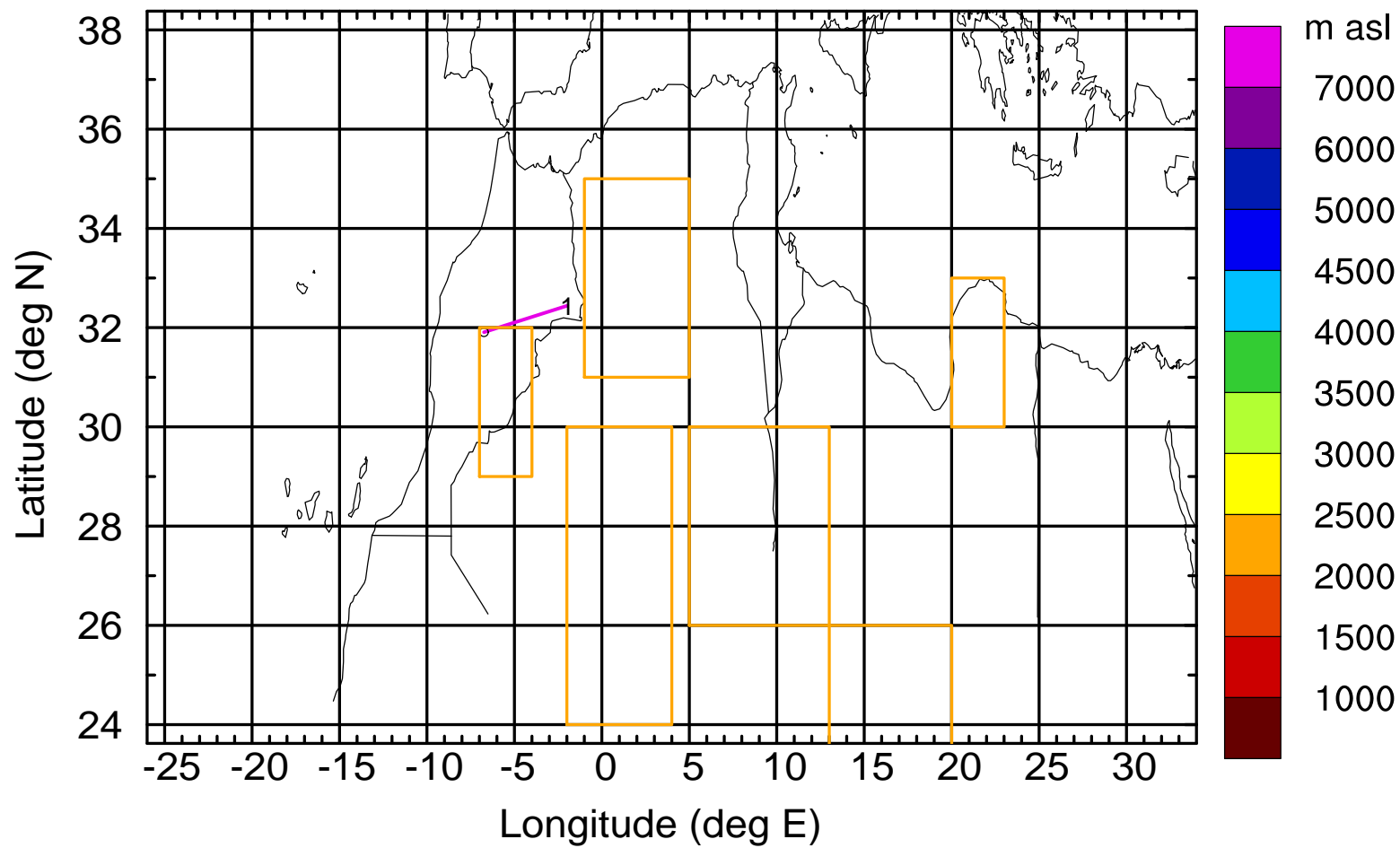
Level #2 of flight 170422a

BWD 20170422/06 -80H = 18/22 UTC



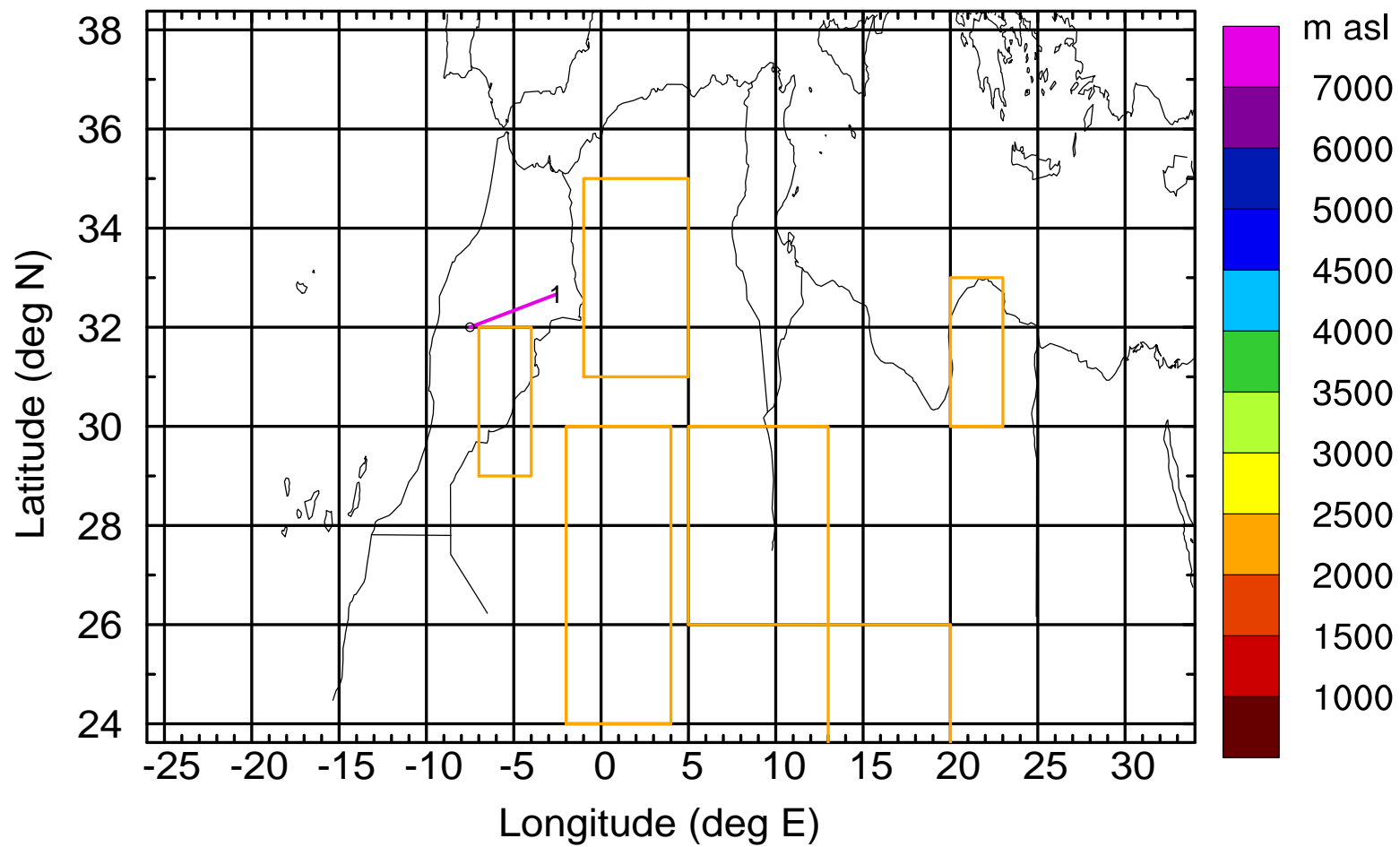
Level #2 of flight 170422a

BWD 20170422/06 -81H = 18/21 UTC



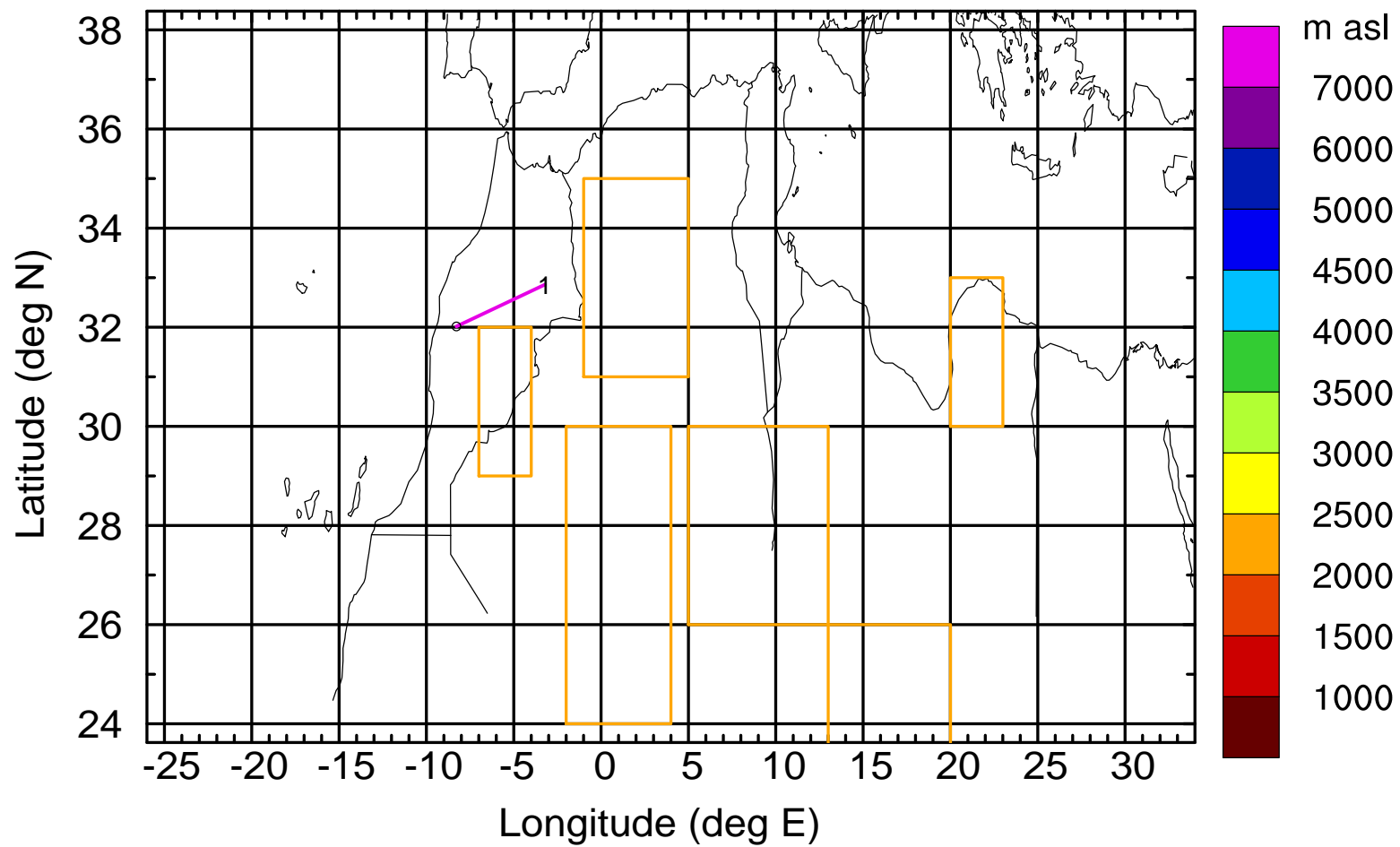
Level #2 of flight 170422a

BWD 20170422/06 -82H = 18/20 UTC



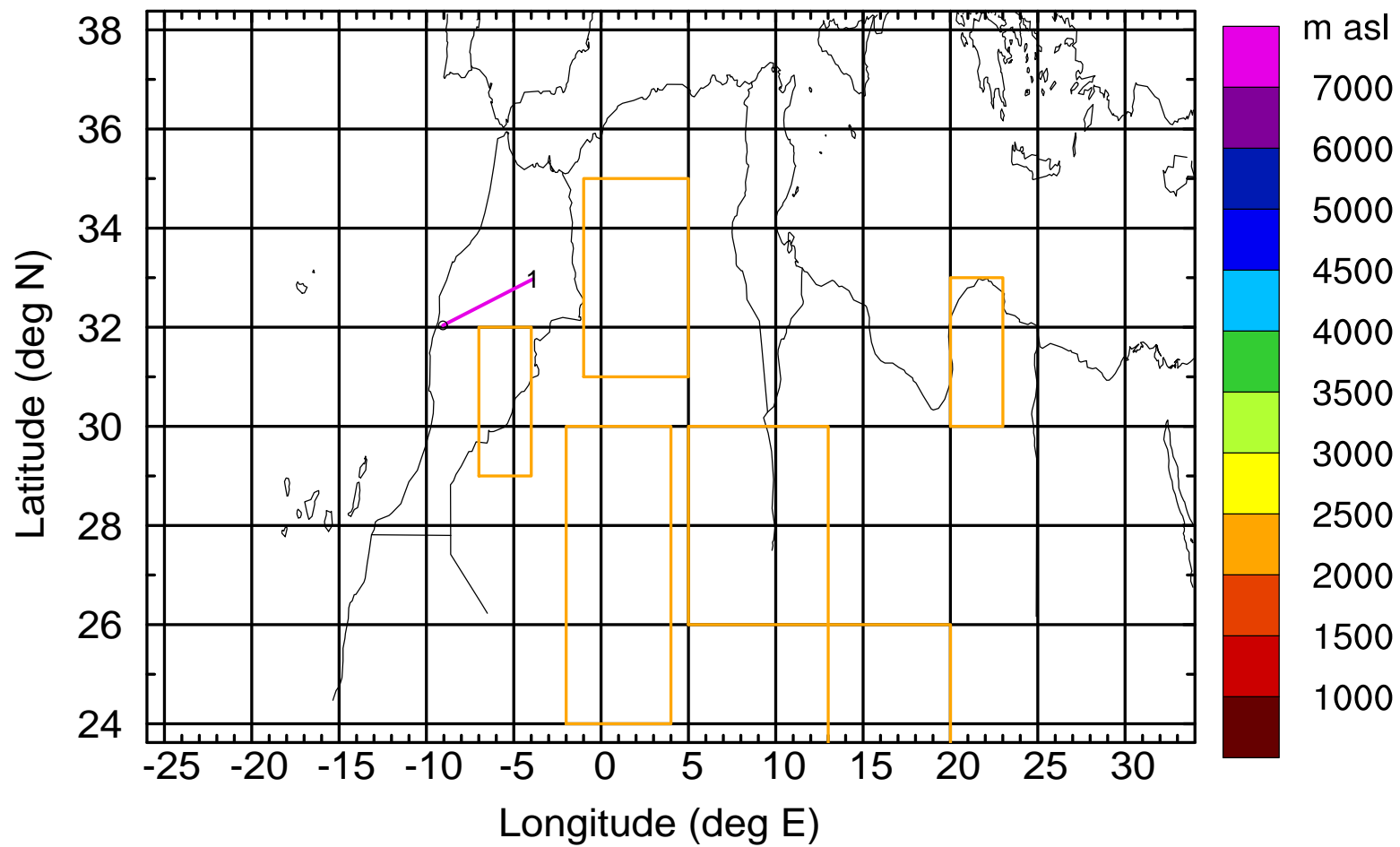
Level #2 of flight 170422a

BWD 20170422/06 -83H = 18/19 UTC



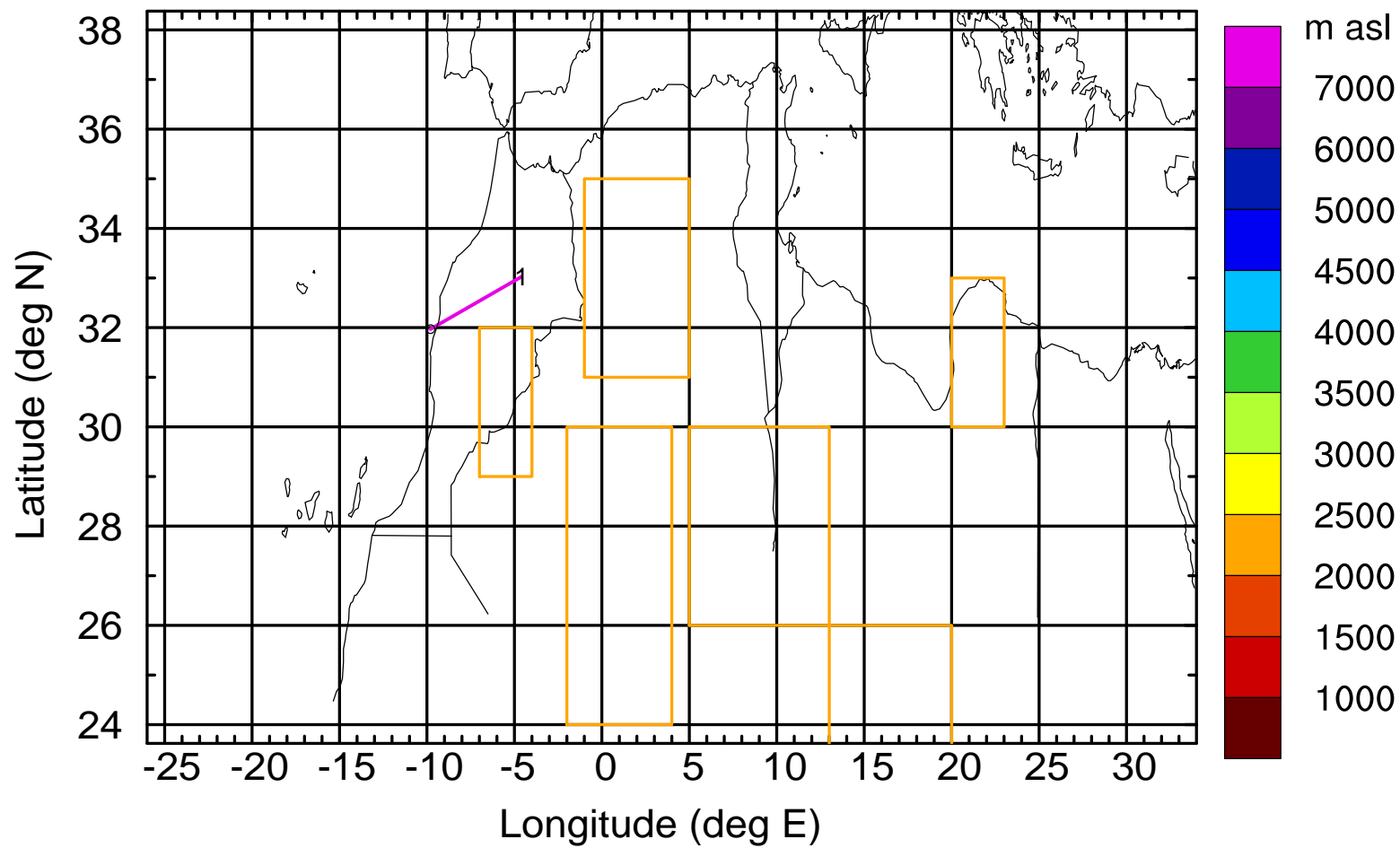
Level #2 of flight 170422a

BWD 20170422/06 -84H = 18/18 UTC



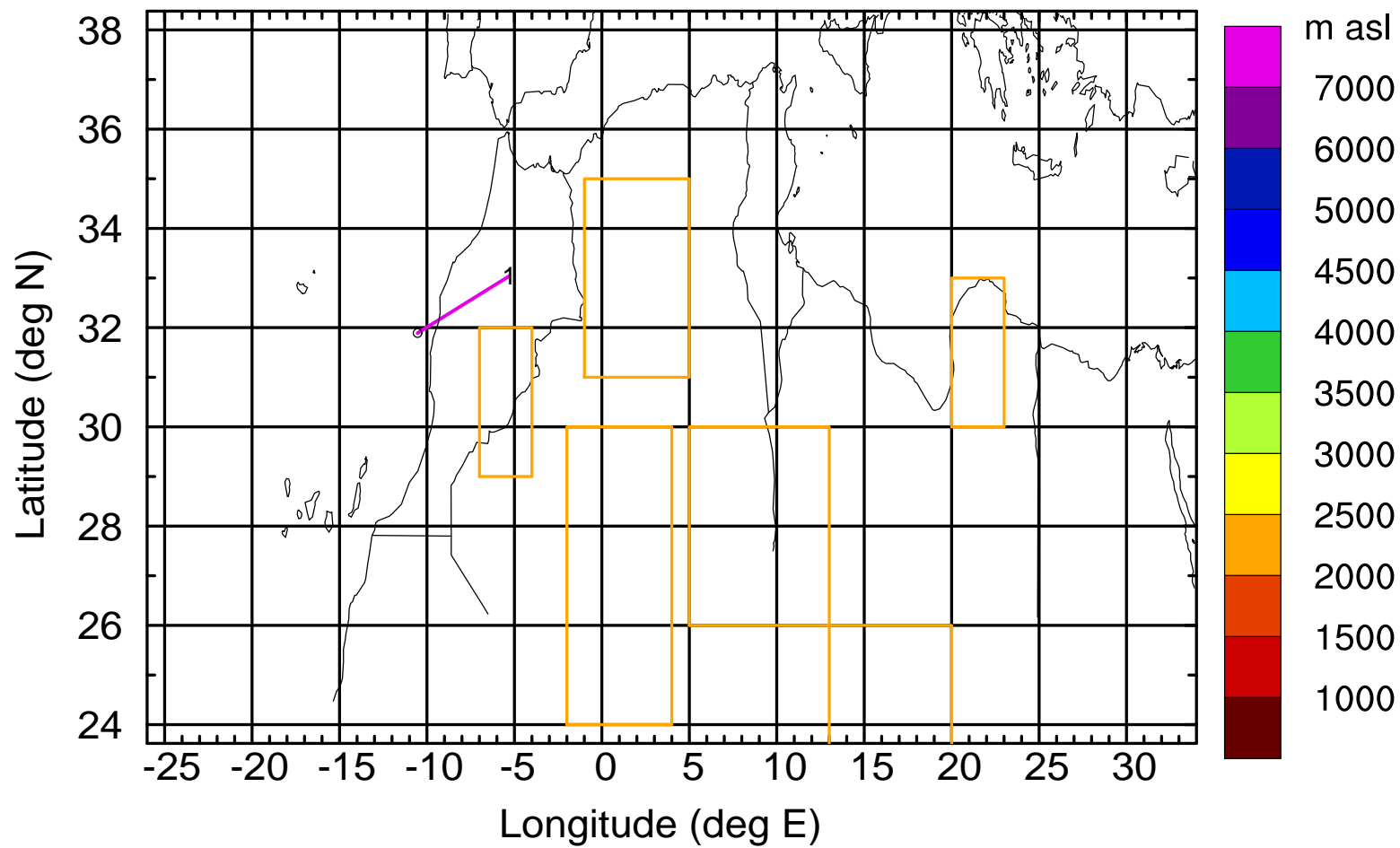
Level #2 of flight 170422a

BWD 20170422/06 -85H = 18/17 UTC



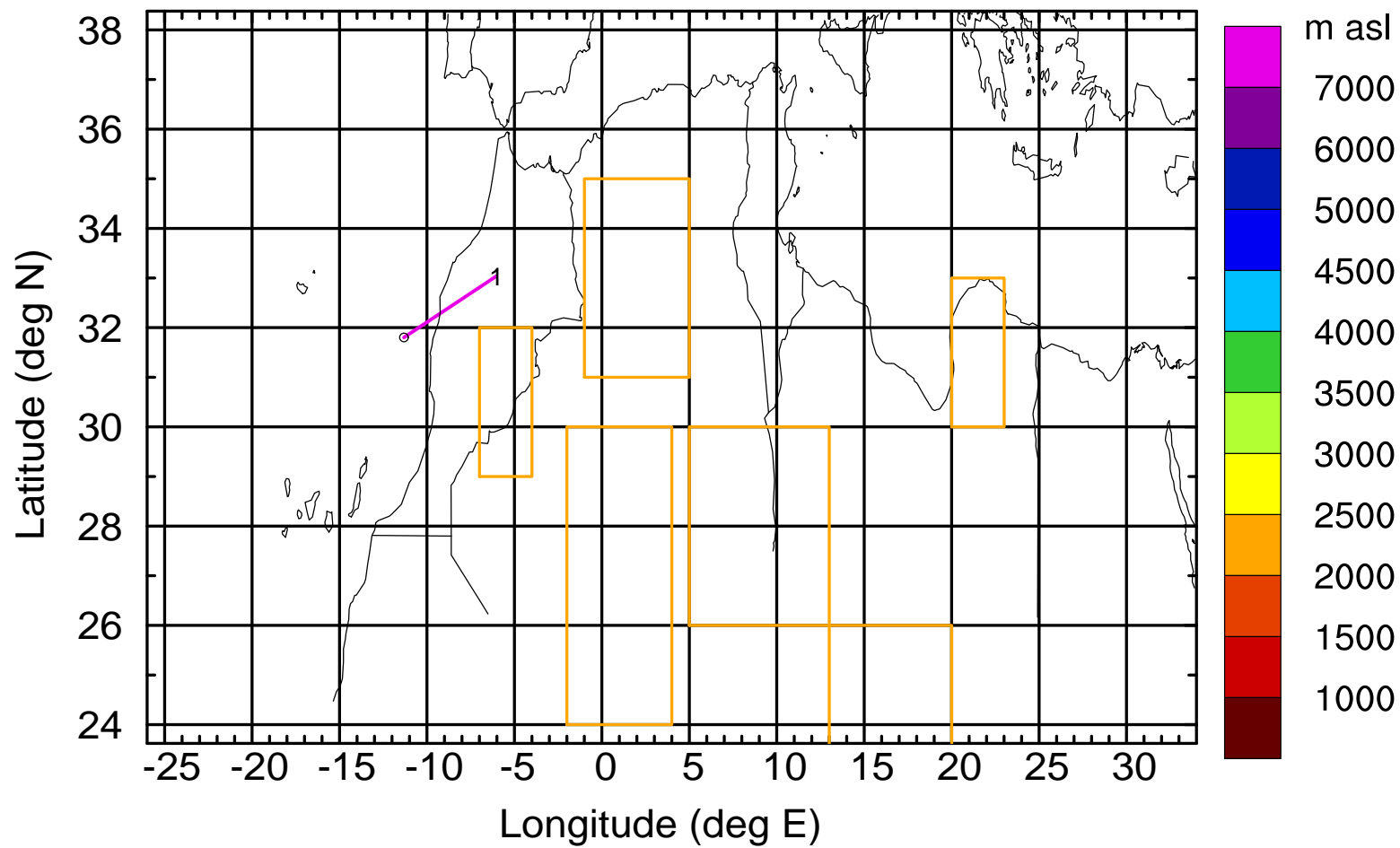
Level #2 of flight 170422a

BWD 20170422/06 -86H = 18/16 UTC



Level #2 of flight 170422a

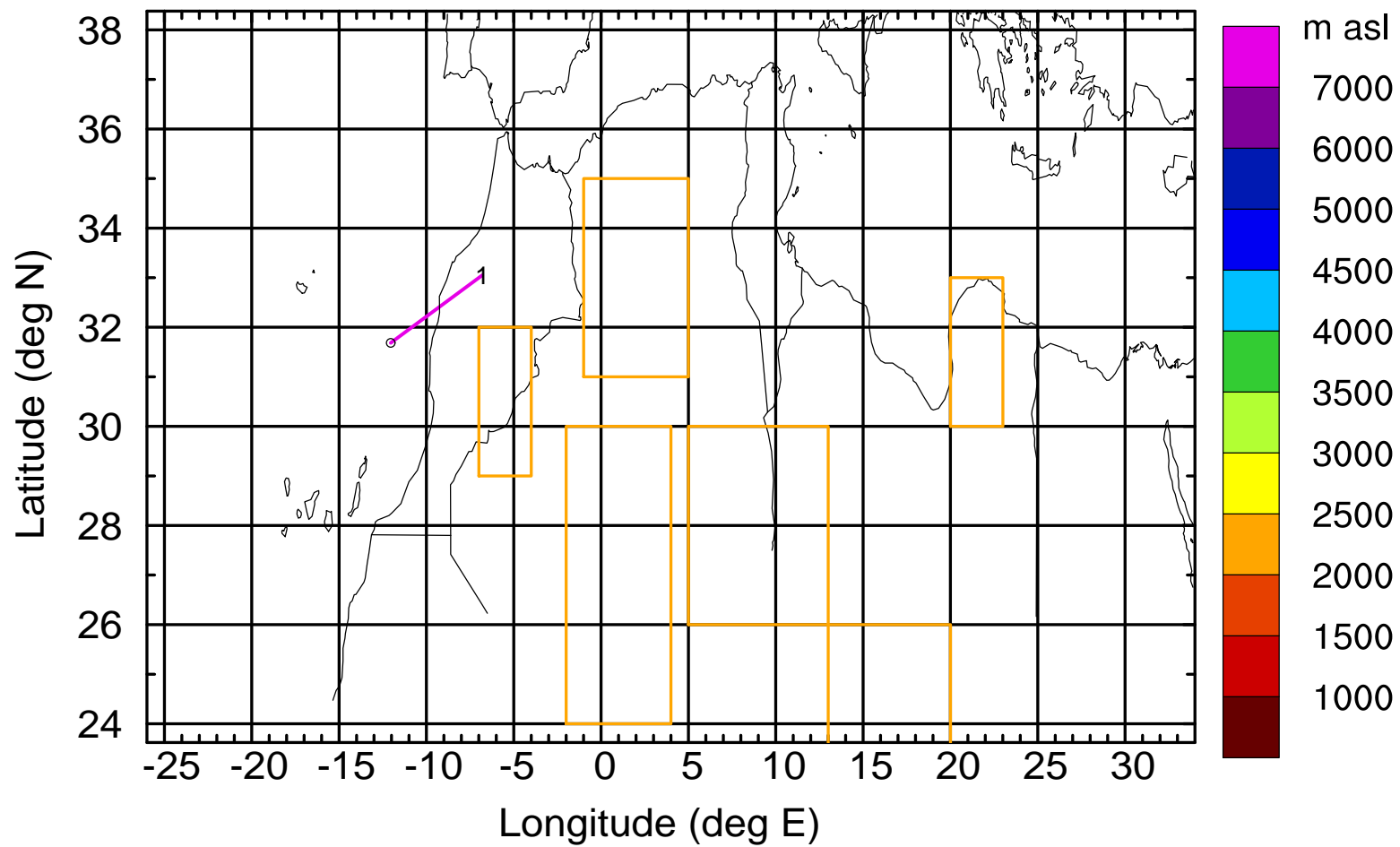
BWD 20170422/06 -87H = 18/15 UTC





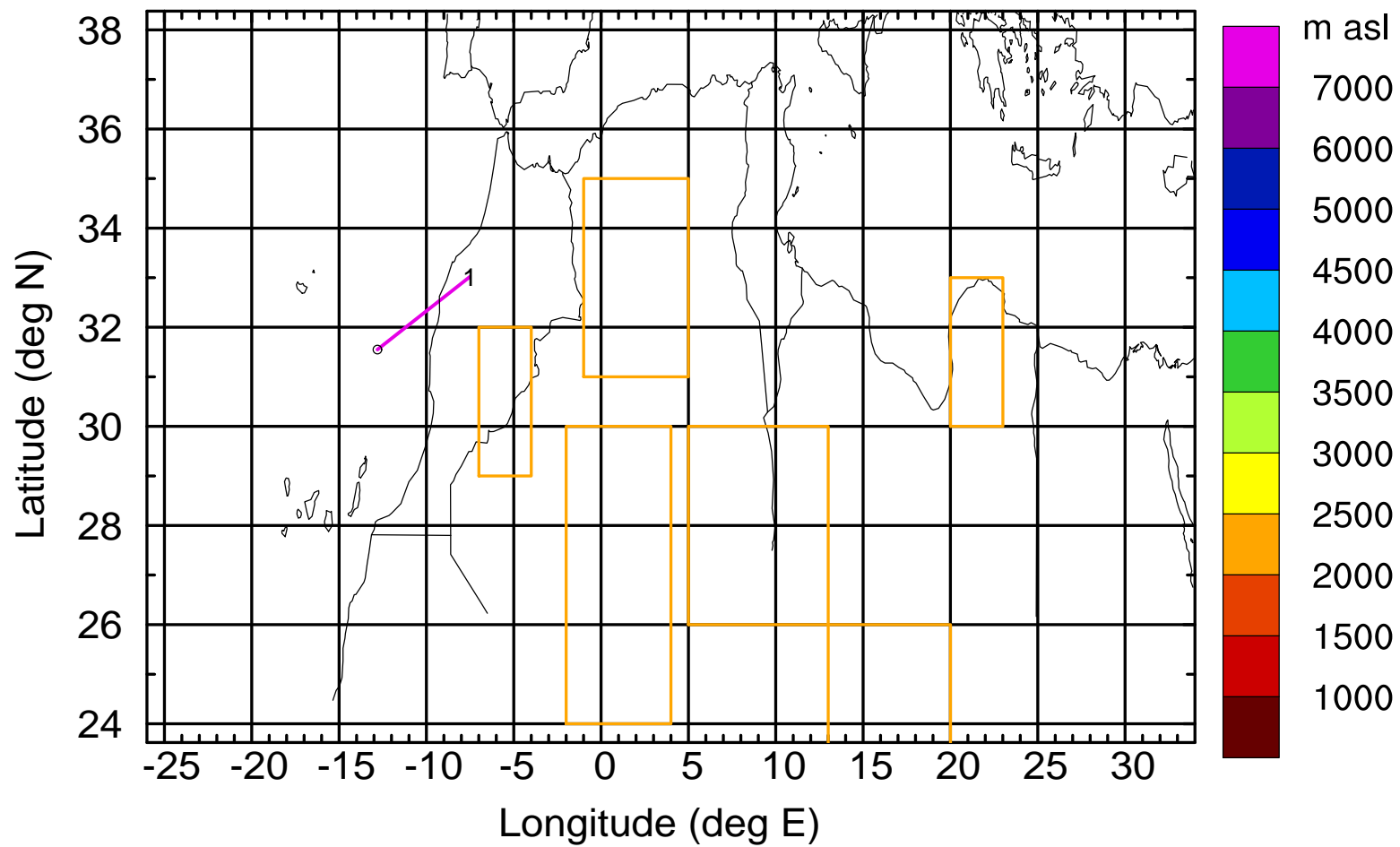
Level #2 of flight 170422a

BWD 20170422/06 -88H = 18/14 UTC



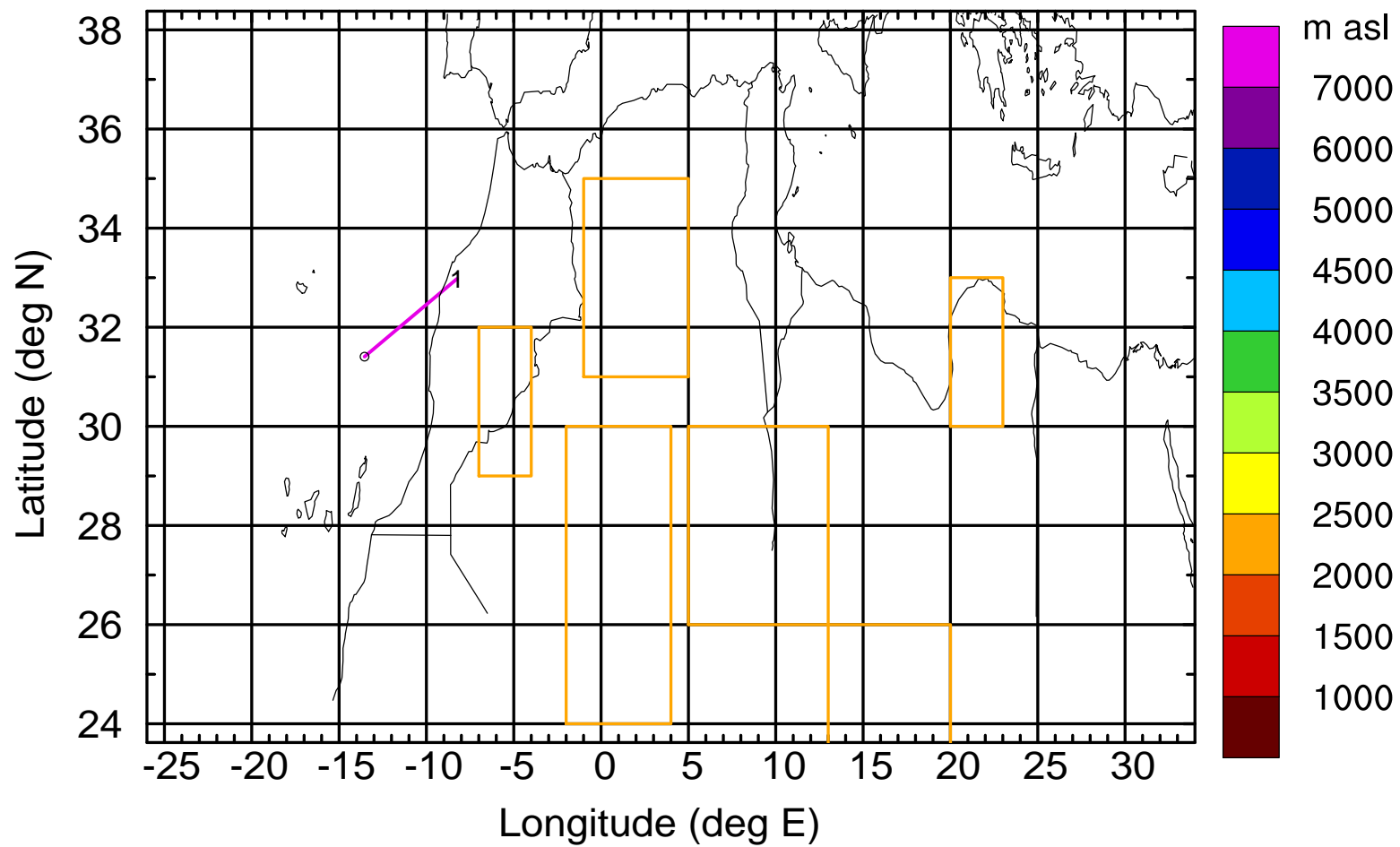
Level #2 of flight 170422a

BWD 20170422/06 -89H = 18/13 UTC



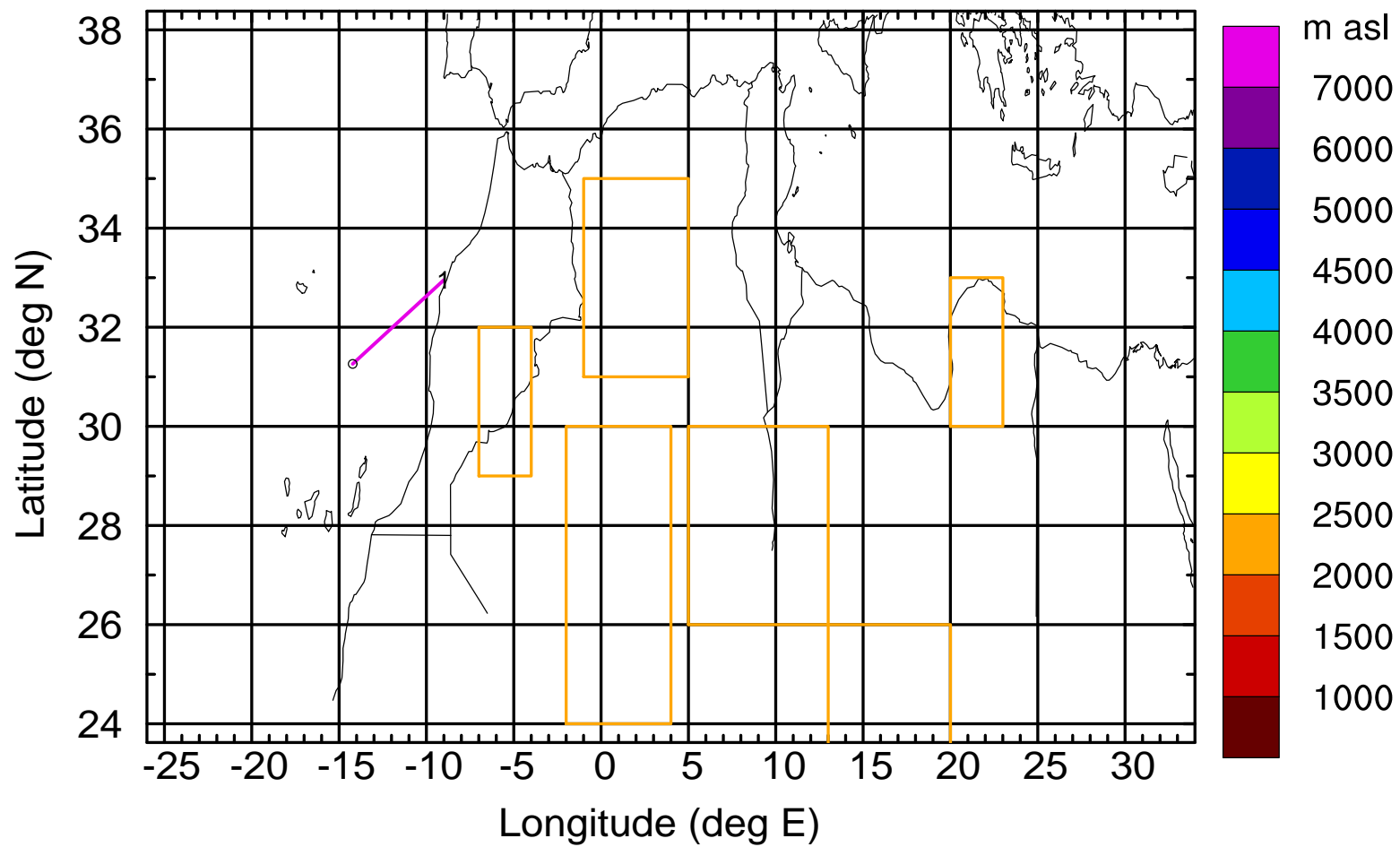
Level #2 of flight 170422a

BWD 20170422/06 -90H = 18/12 UTC



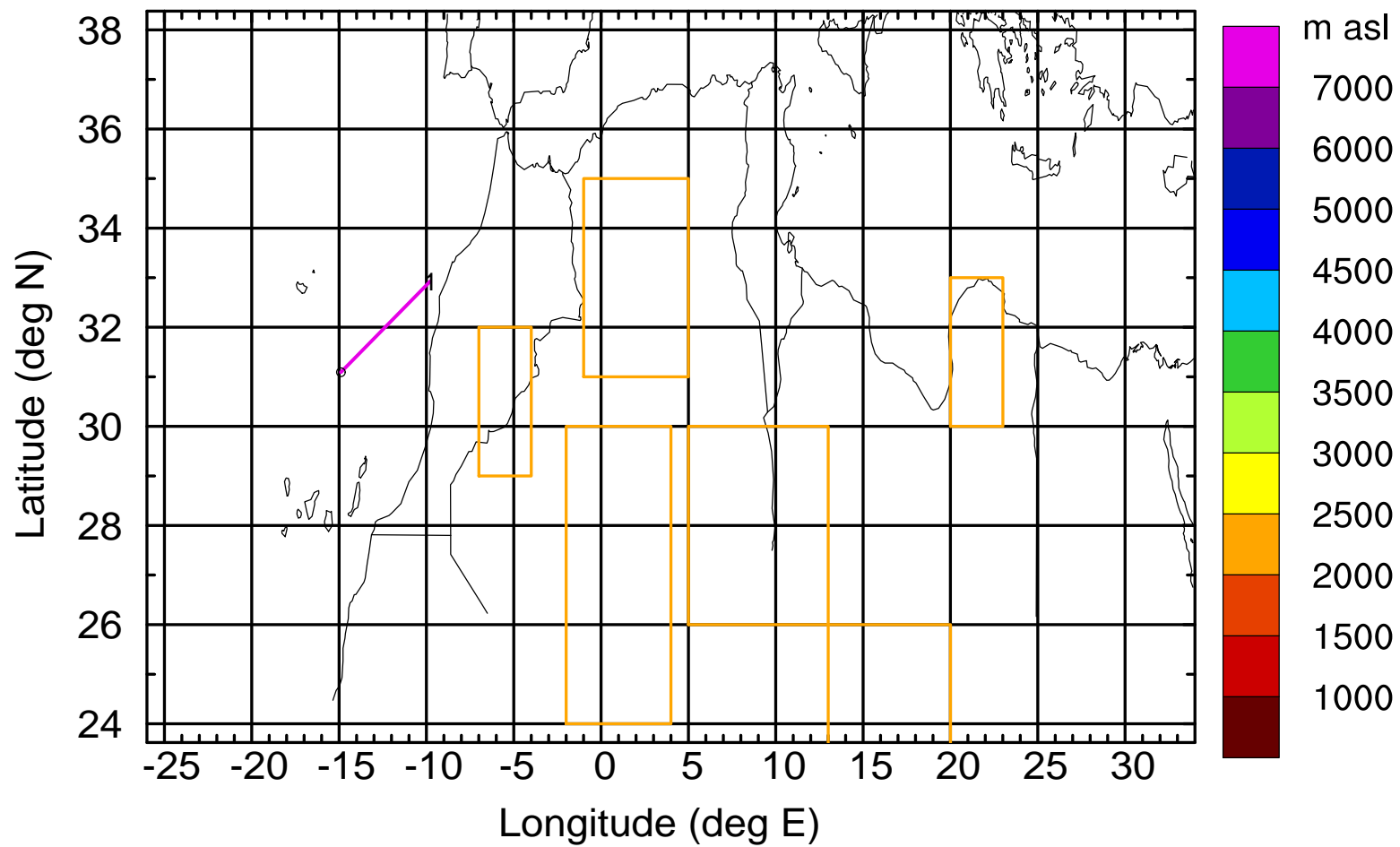
Level #2 of flight 170422a

BWD 20170422/06 -91H = 18/11 UTC



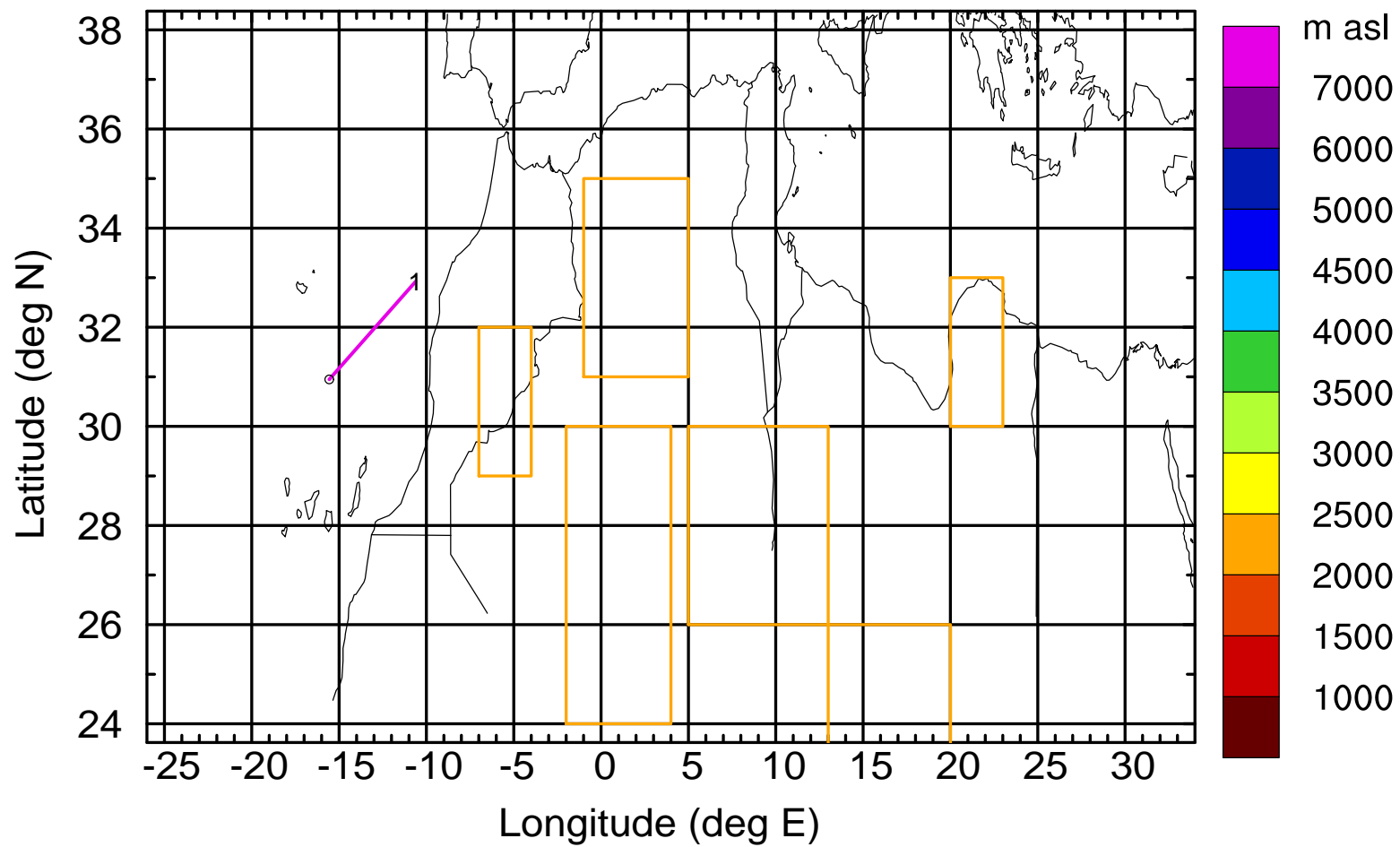
Level #2 of flight 170422a

BWD 20170422/06 -92H = 18/10 UTC



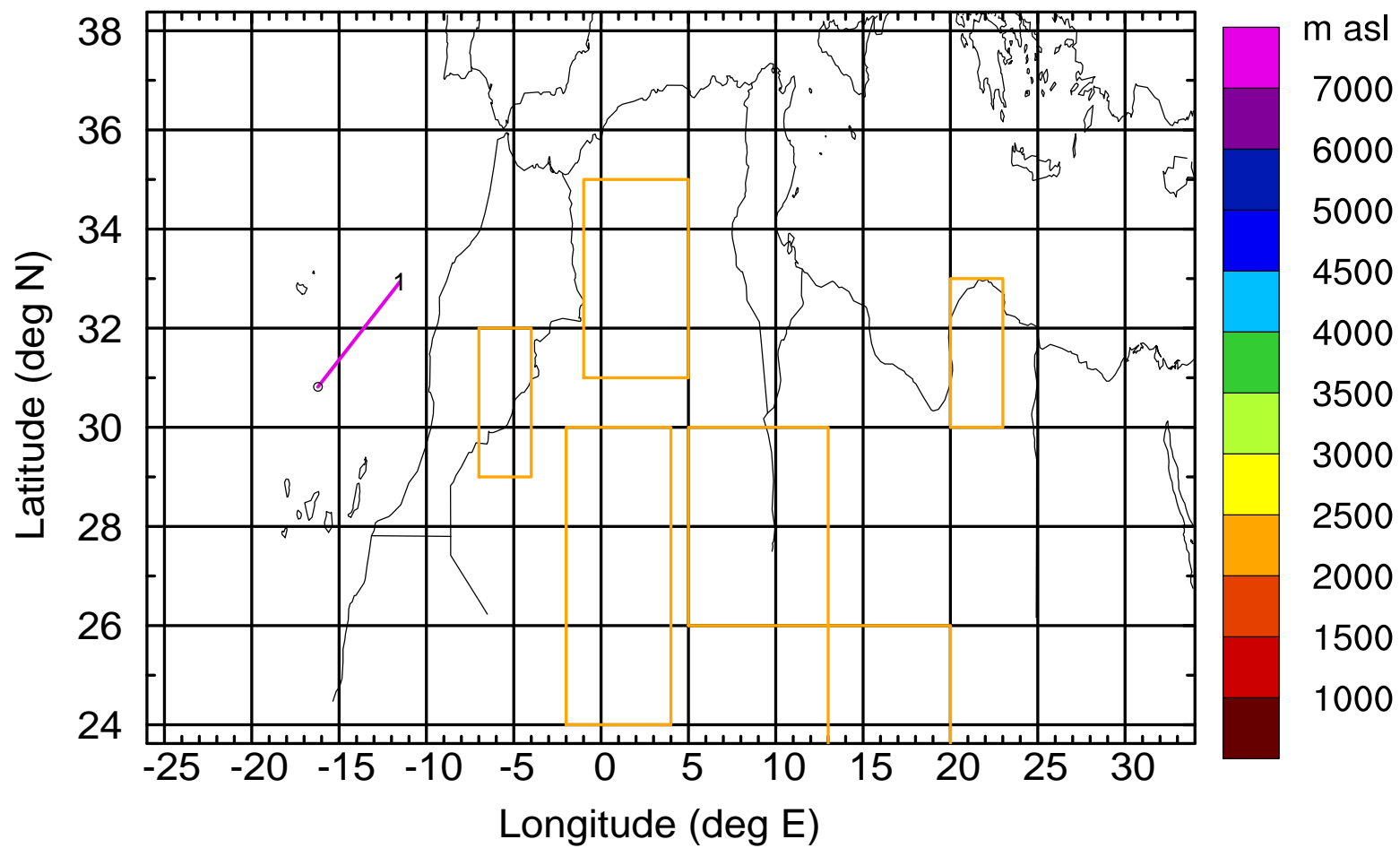
Level #2 of flight 170422a

BWD 20170422/06 -93H = 18/09 UTC



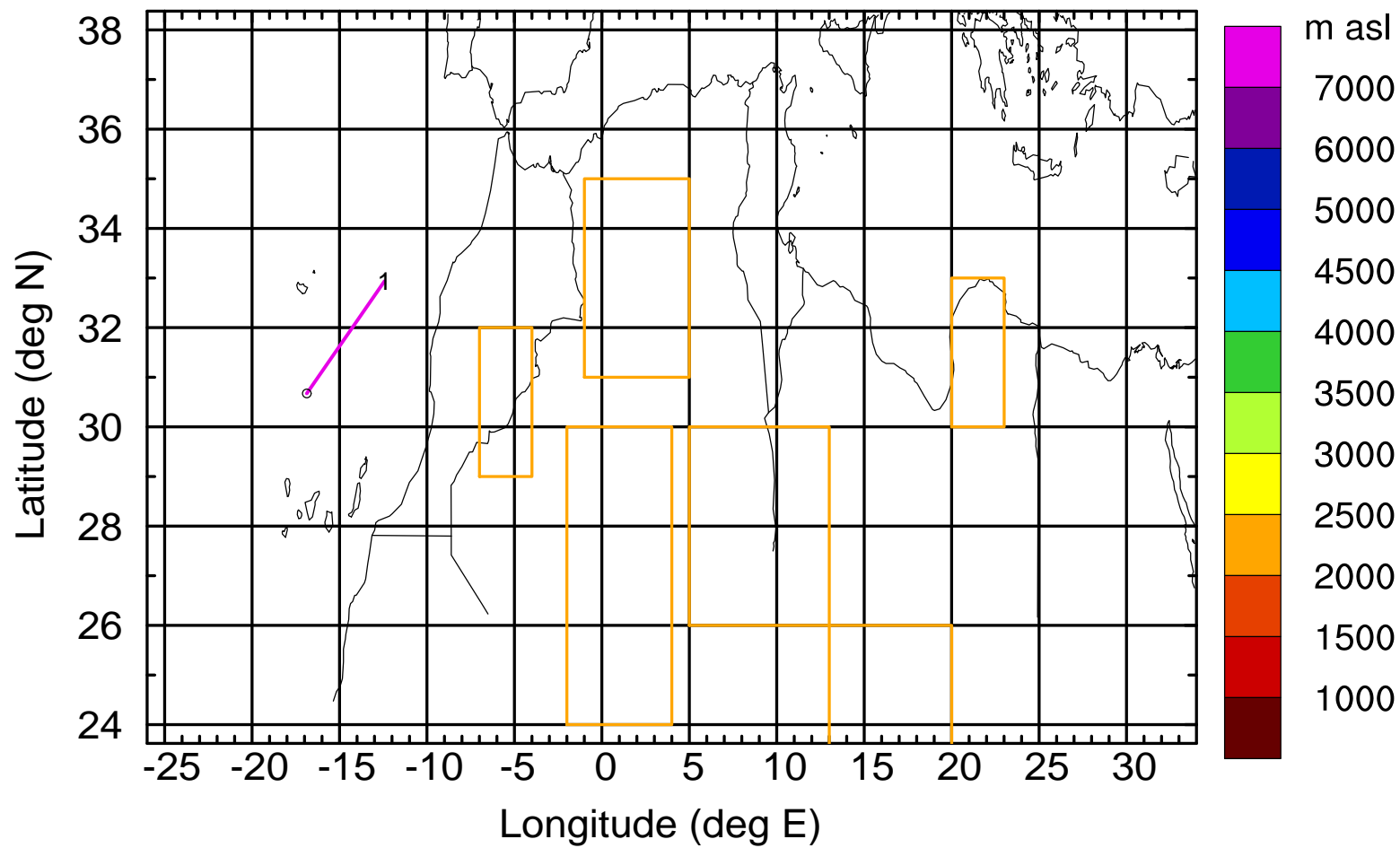
Level #2 of flight 170422a

BWD 20170422/06 -94H = 18/08 UTC



Level #2 of flight 170422a

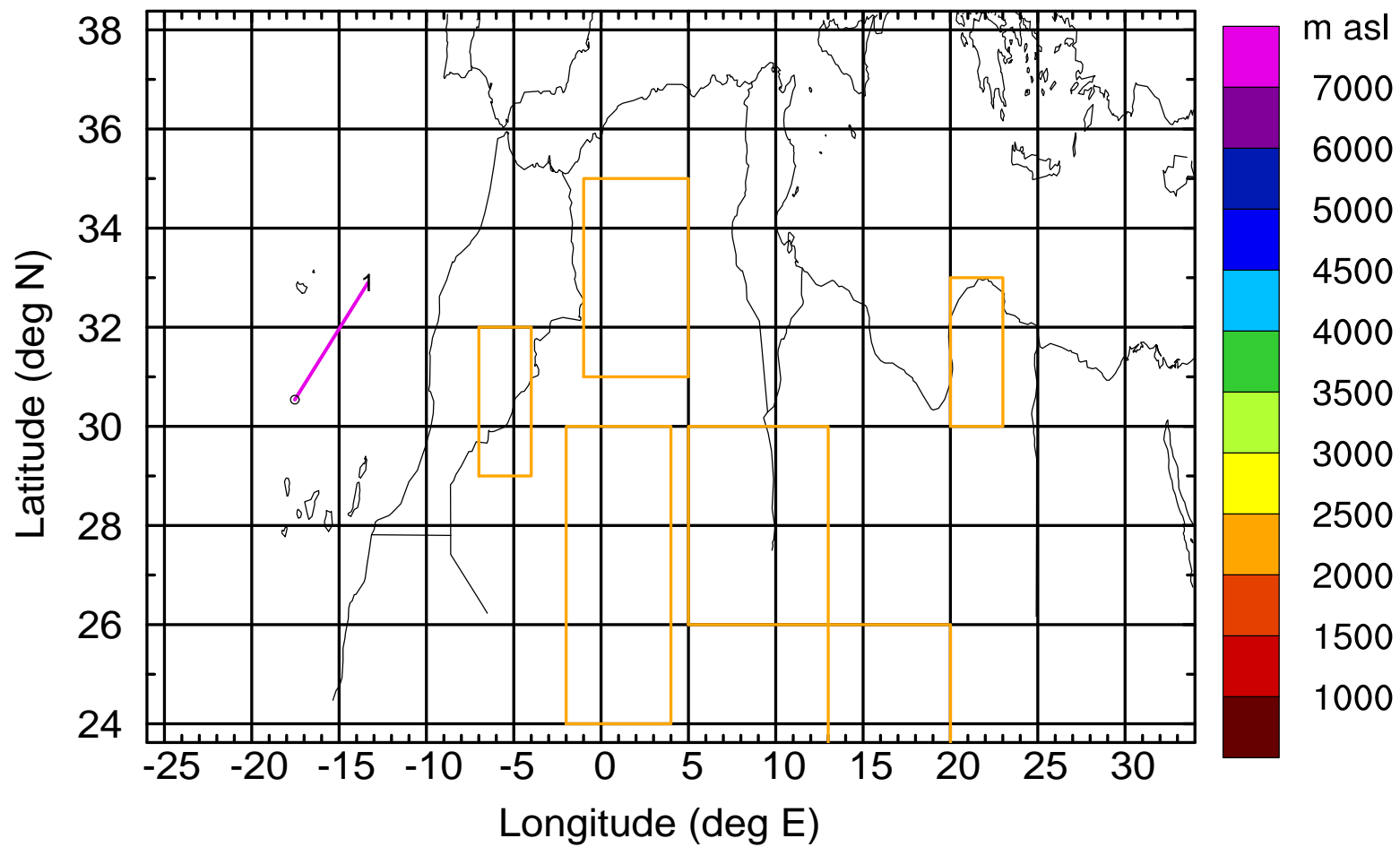
BWD 20170422/06 -95H = 18/07 UTC





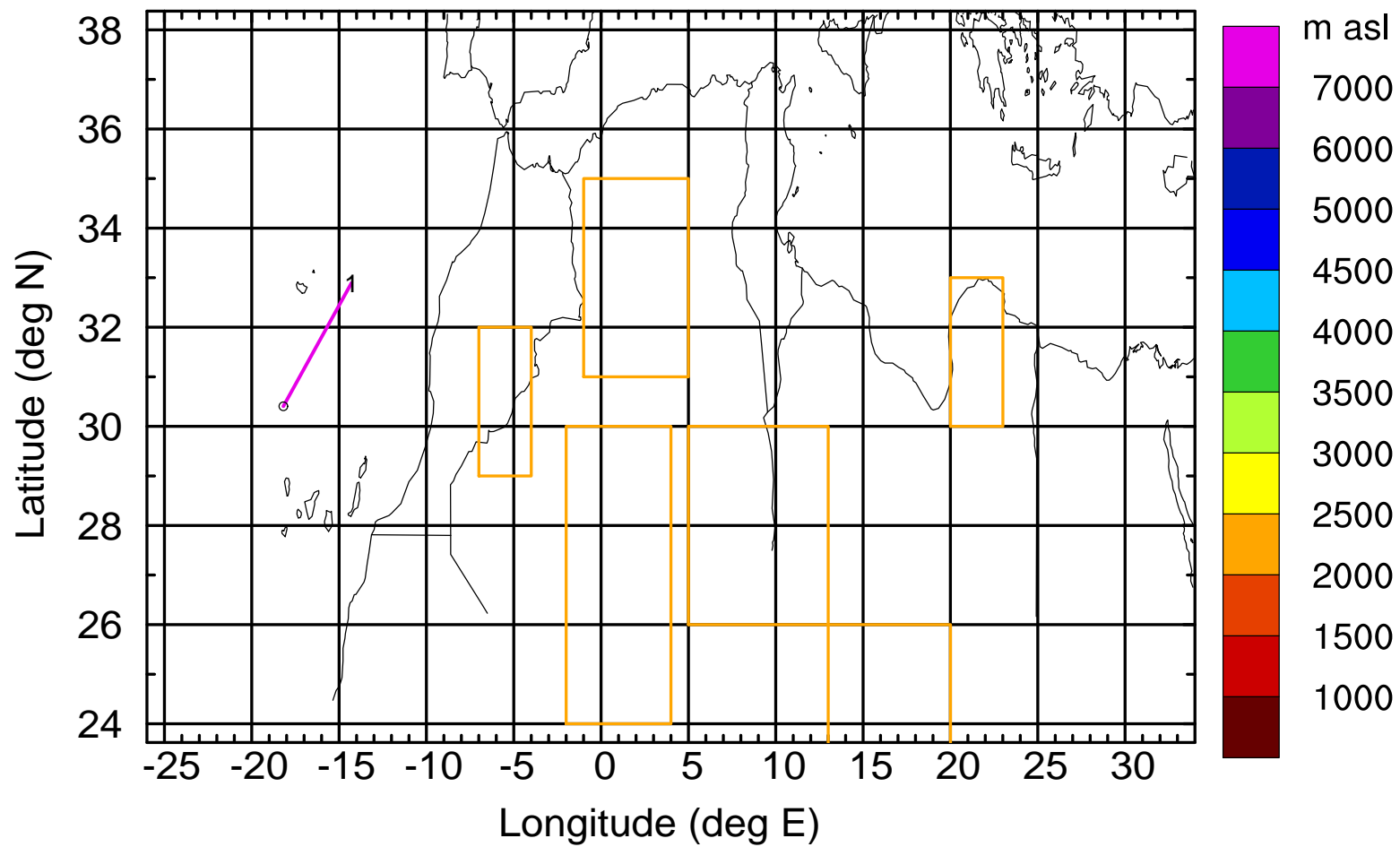
Level #2 of flight 170422a

BWD 20170422/06 -96H = 18/06 UTC



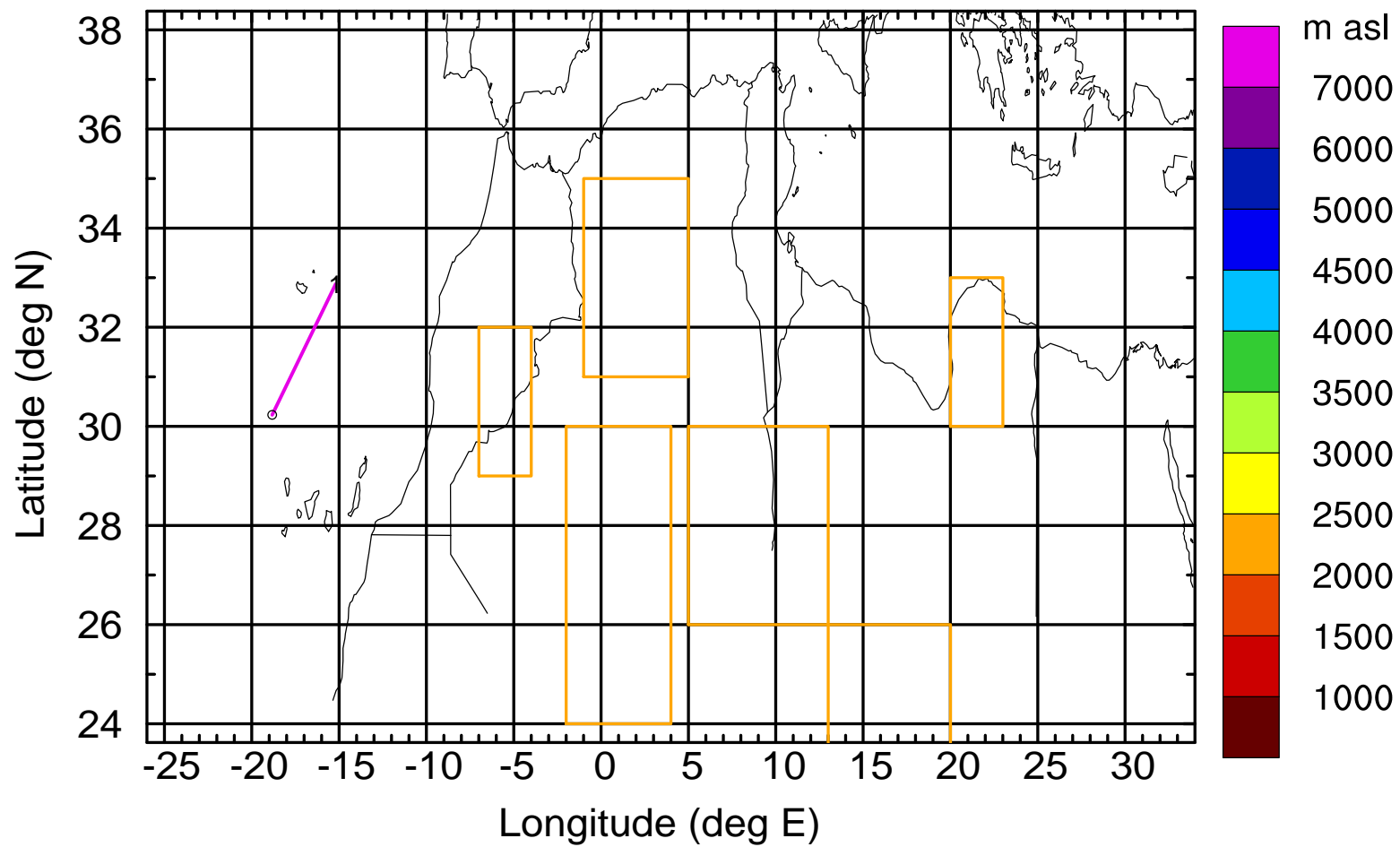
Level #2 of flight 170422a

BWD 20170422/06 -97H = 18/05 UTC



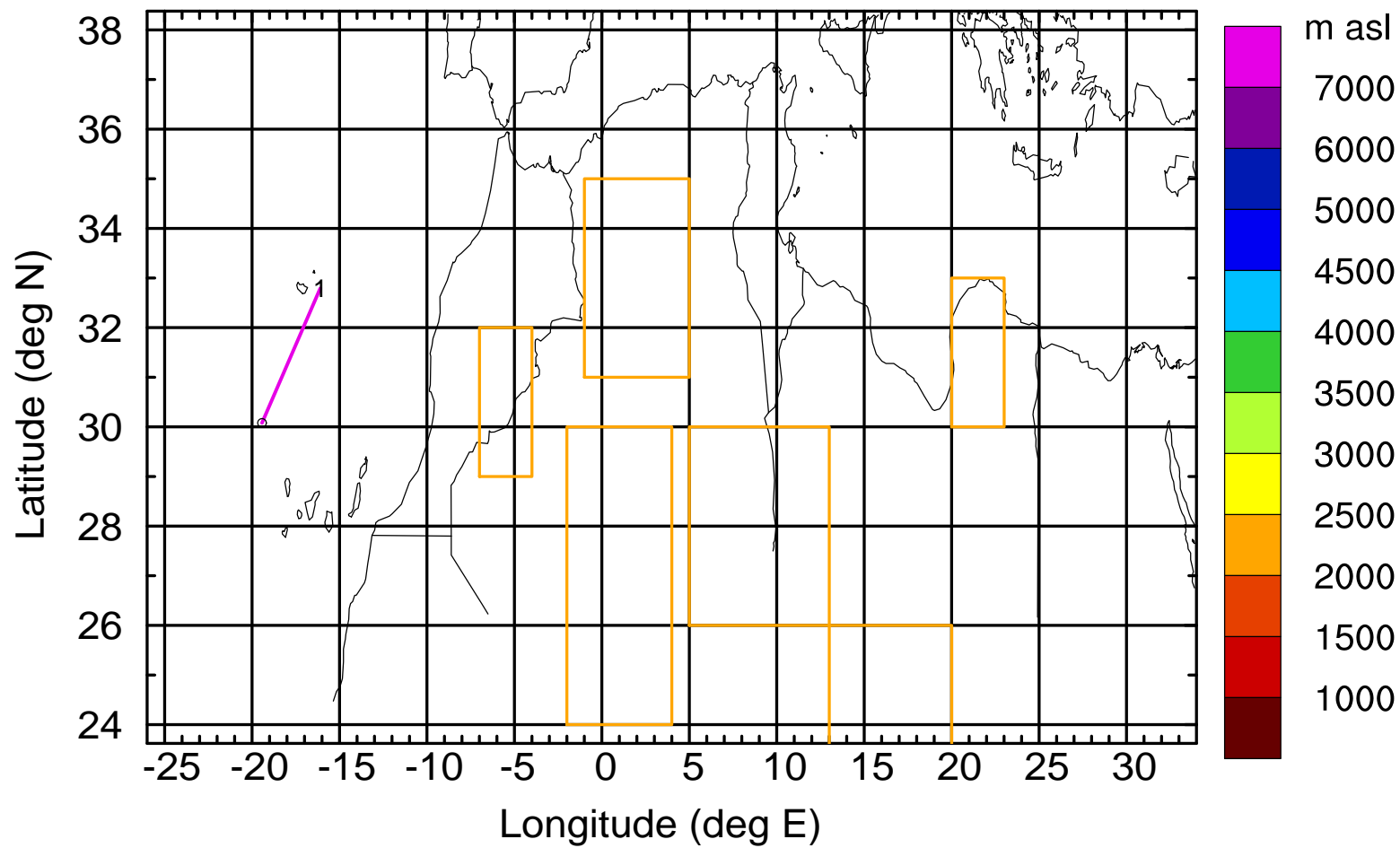
Level #2 of flight 170422a

BWD 20170422/06 -98H = 18/04 UTC



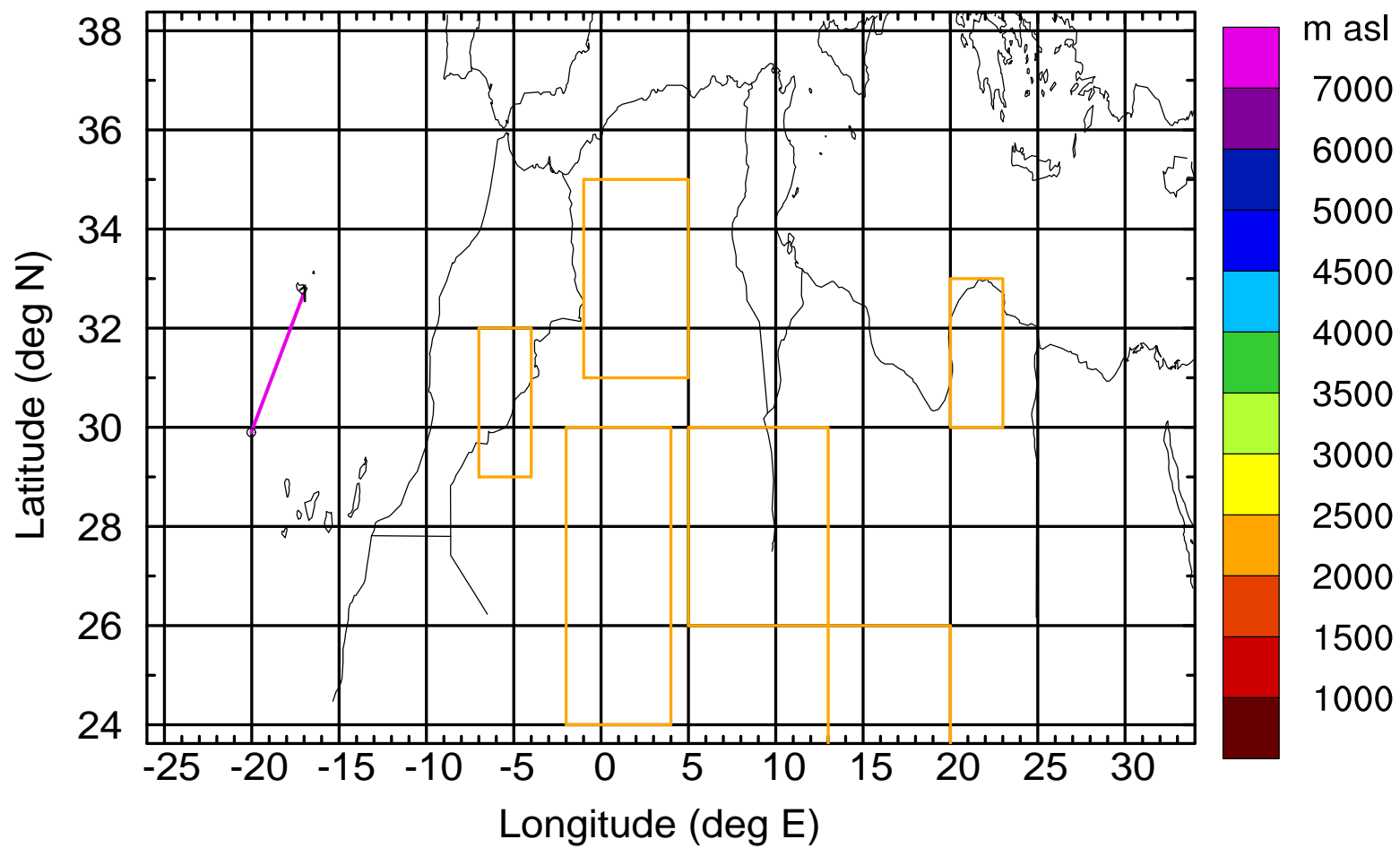
Level #2 of flight 170422a

BWD 20170422/06 -99H = 18/03 UTC



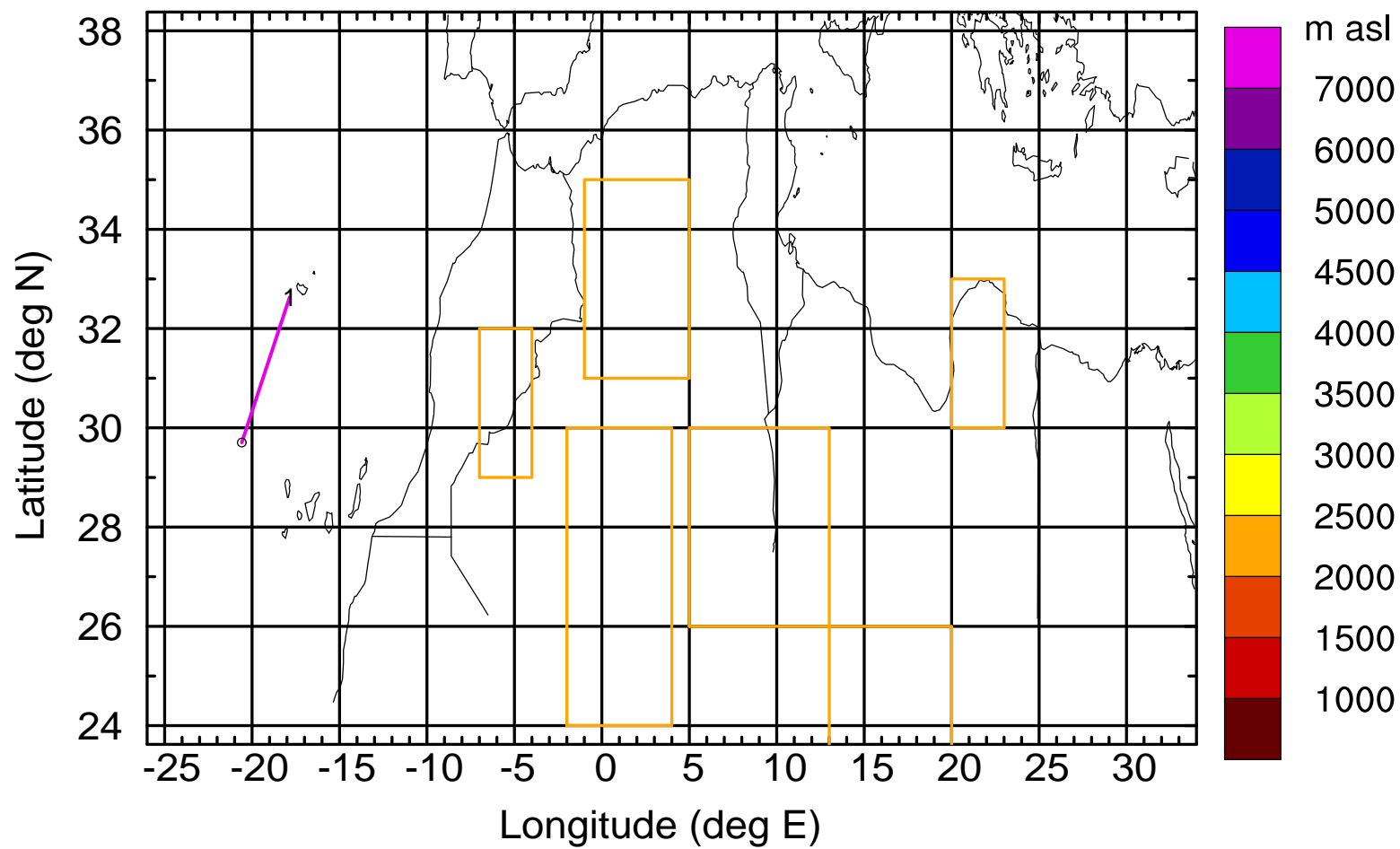
Level #2 of flight 170422a

BWD 20170422/06-100H = 18/02 UTC



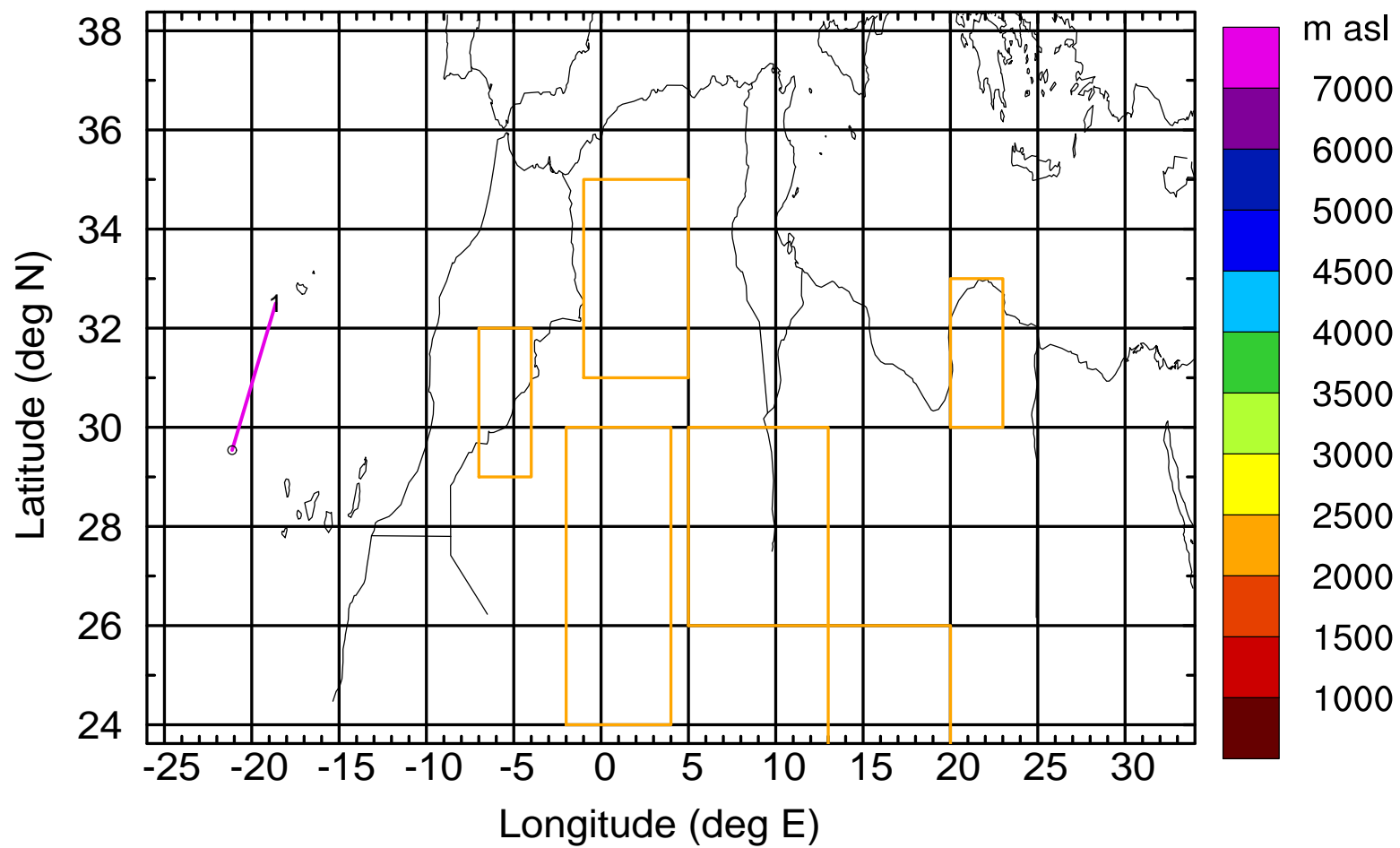
Level #2 of flight 170422a

BWD 20170422/06-101H = 18/01 UTC



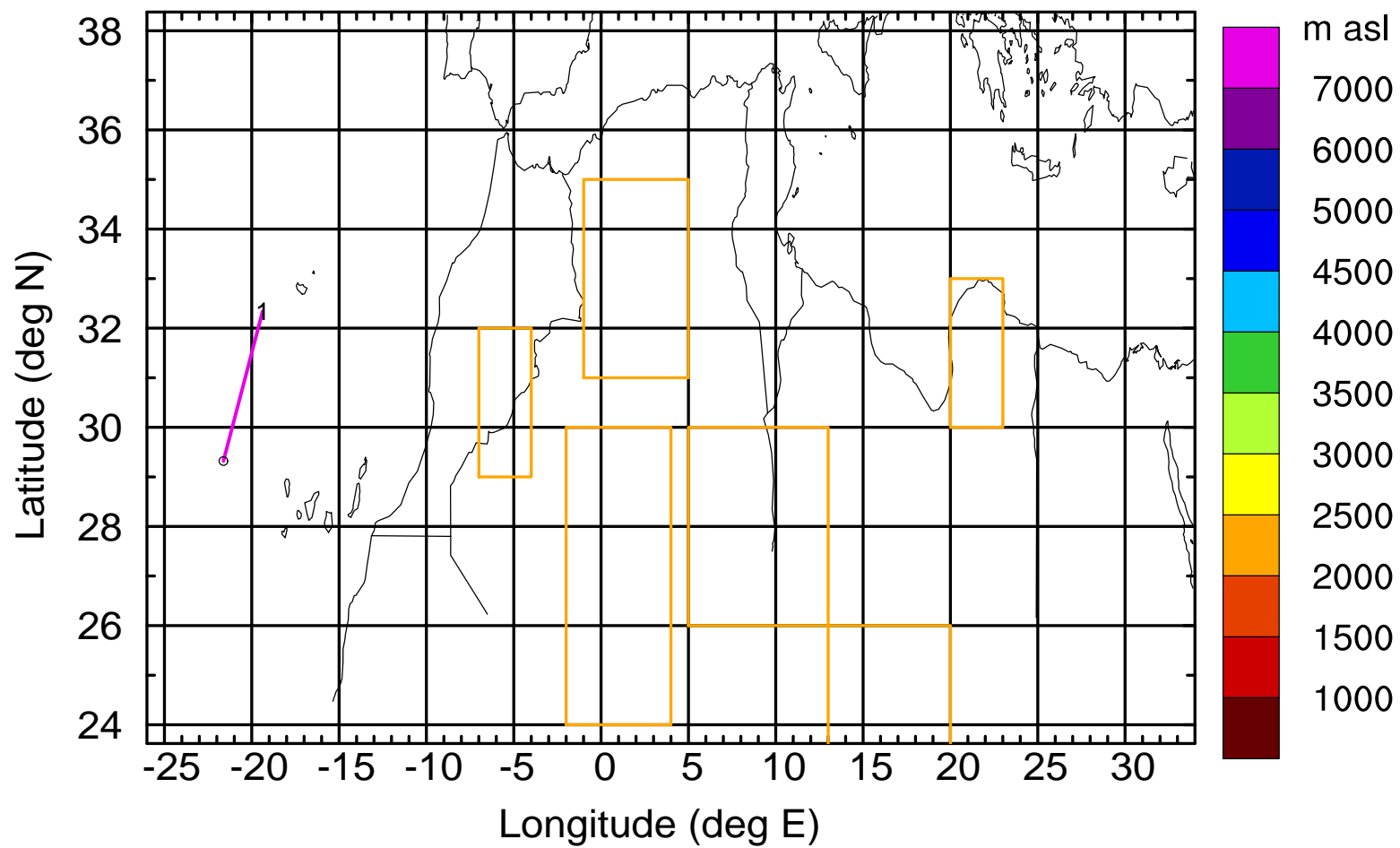
Level #2 of flight 170422a

BWD 20170422/06-102H = 18/00 UTC



Level #2 of flight 170422a

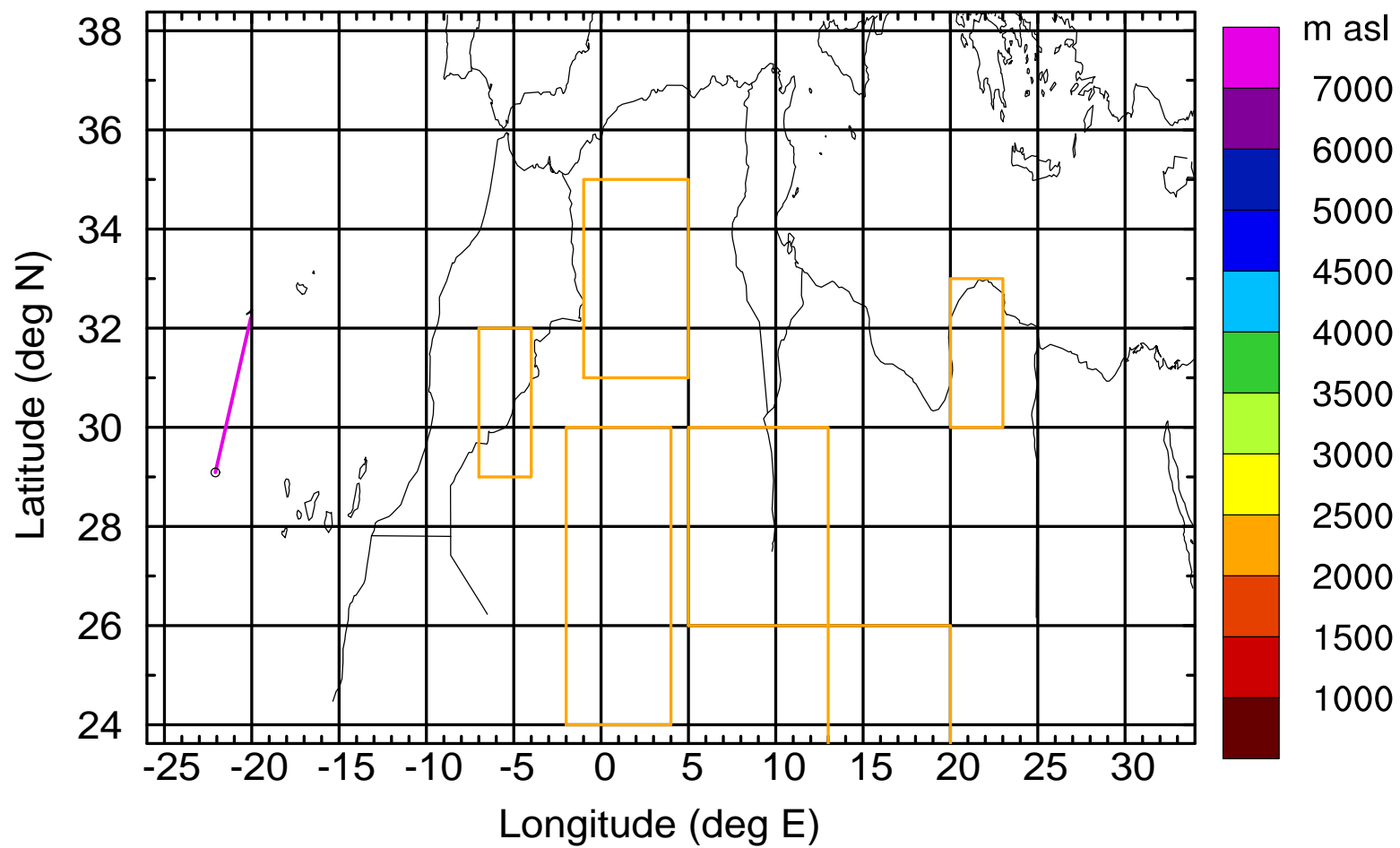
BWD 20170422/06-103H = 17/23 UTC





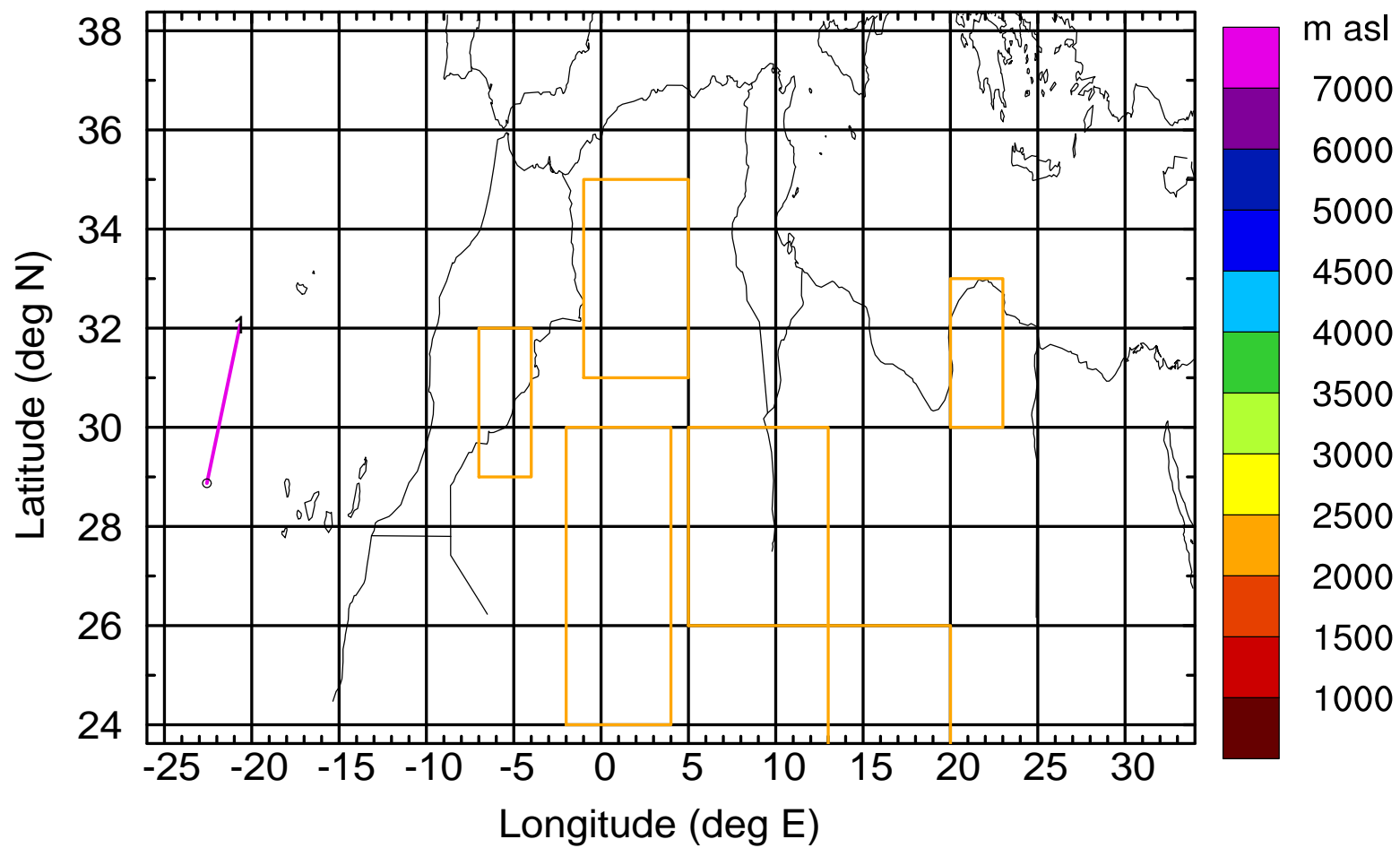
Level #2 of flight 170422a

BWD 20170422/06-104H = 17/22 UTC



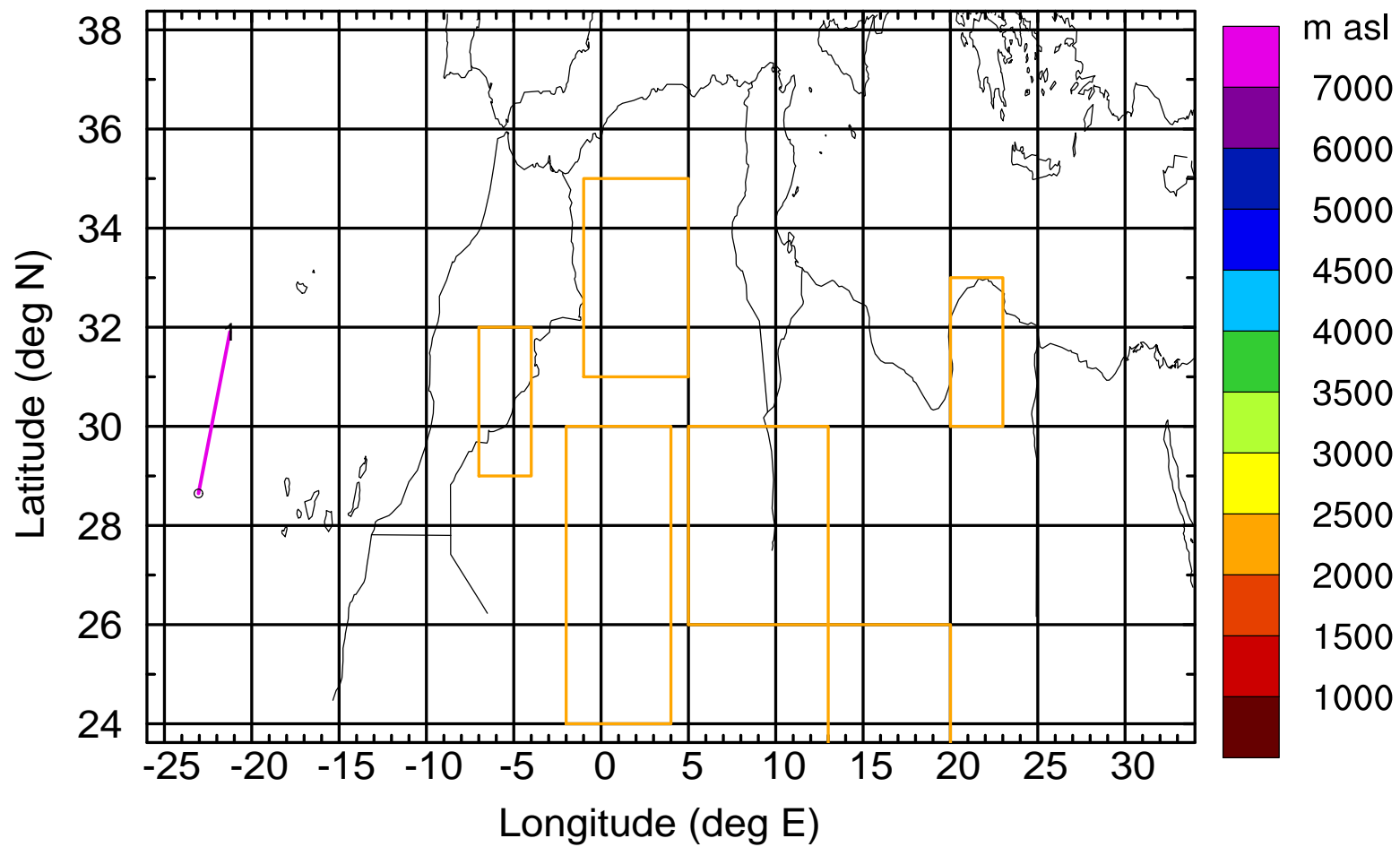
Level #2 of flight 170422a

BWD 20170422/06-105H = 17/21 UTC



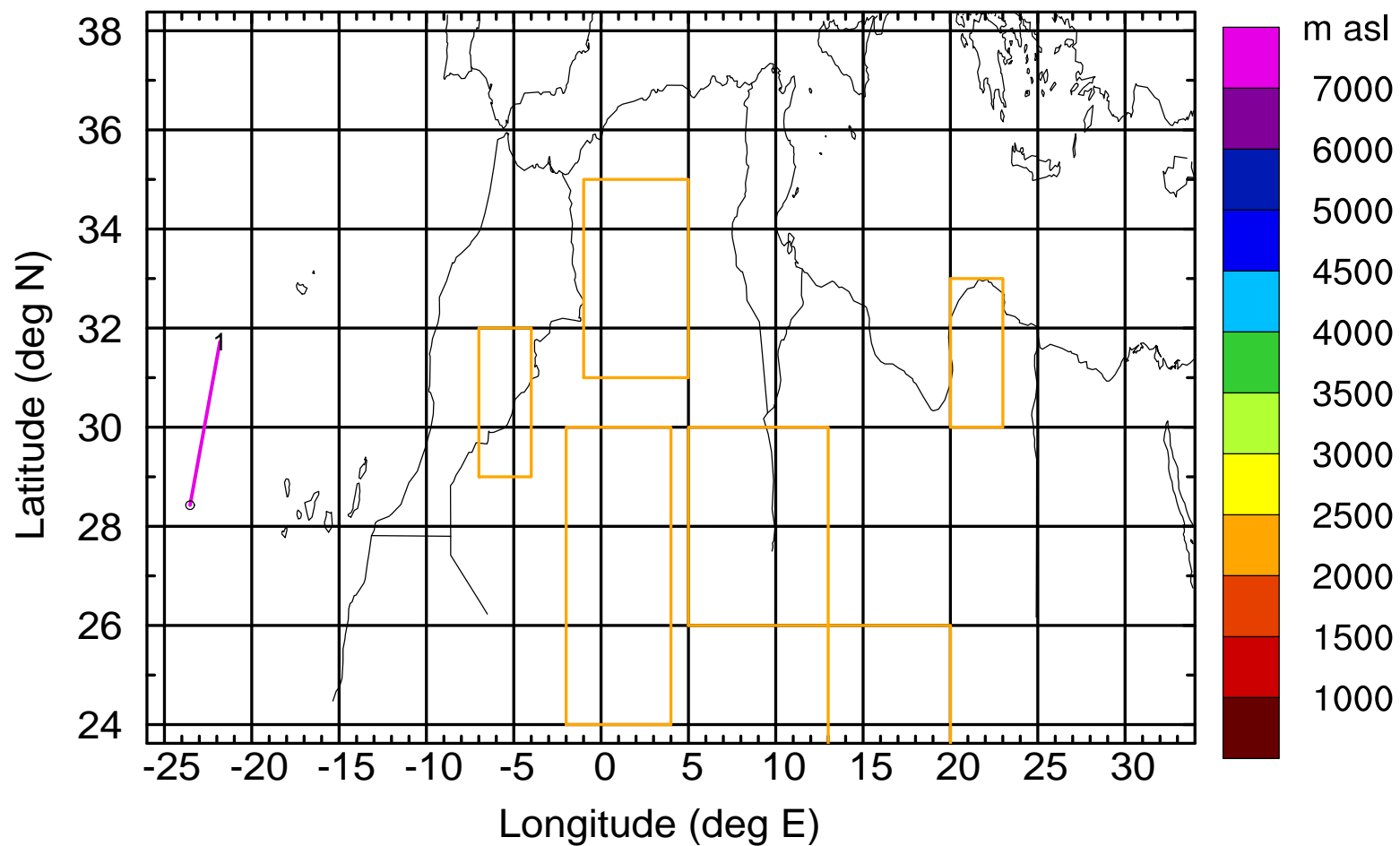
Level #2 of flight 170422a

BWD 20170422/06-106H = 17/20 UTC



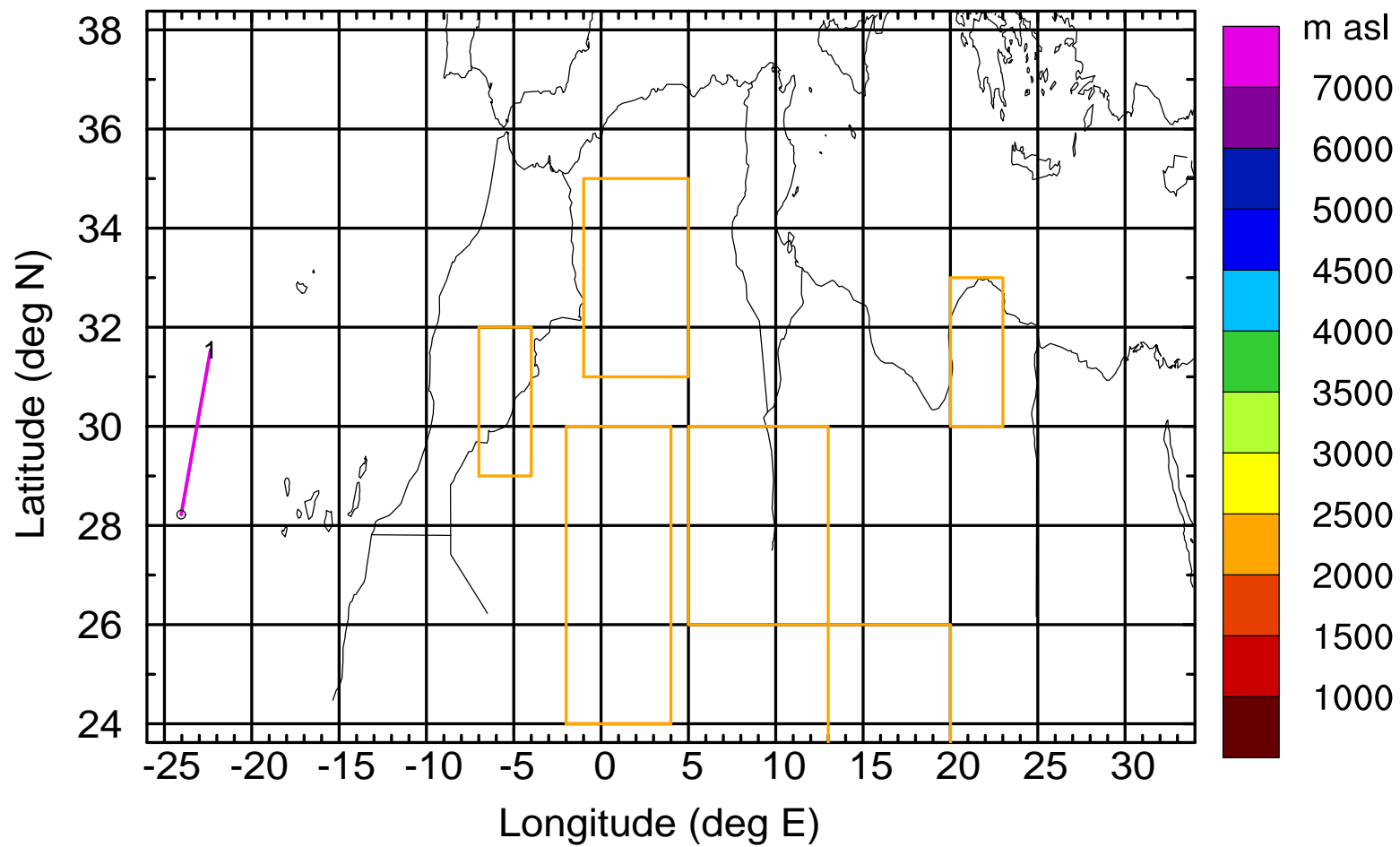
Level #2 of flight 170422a

BWD 20170422/06-107H = 17/19 UTC



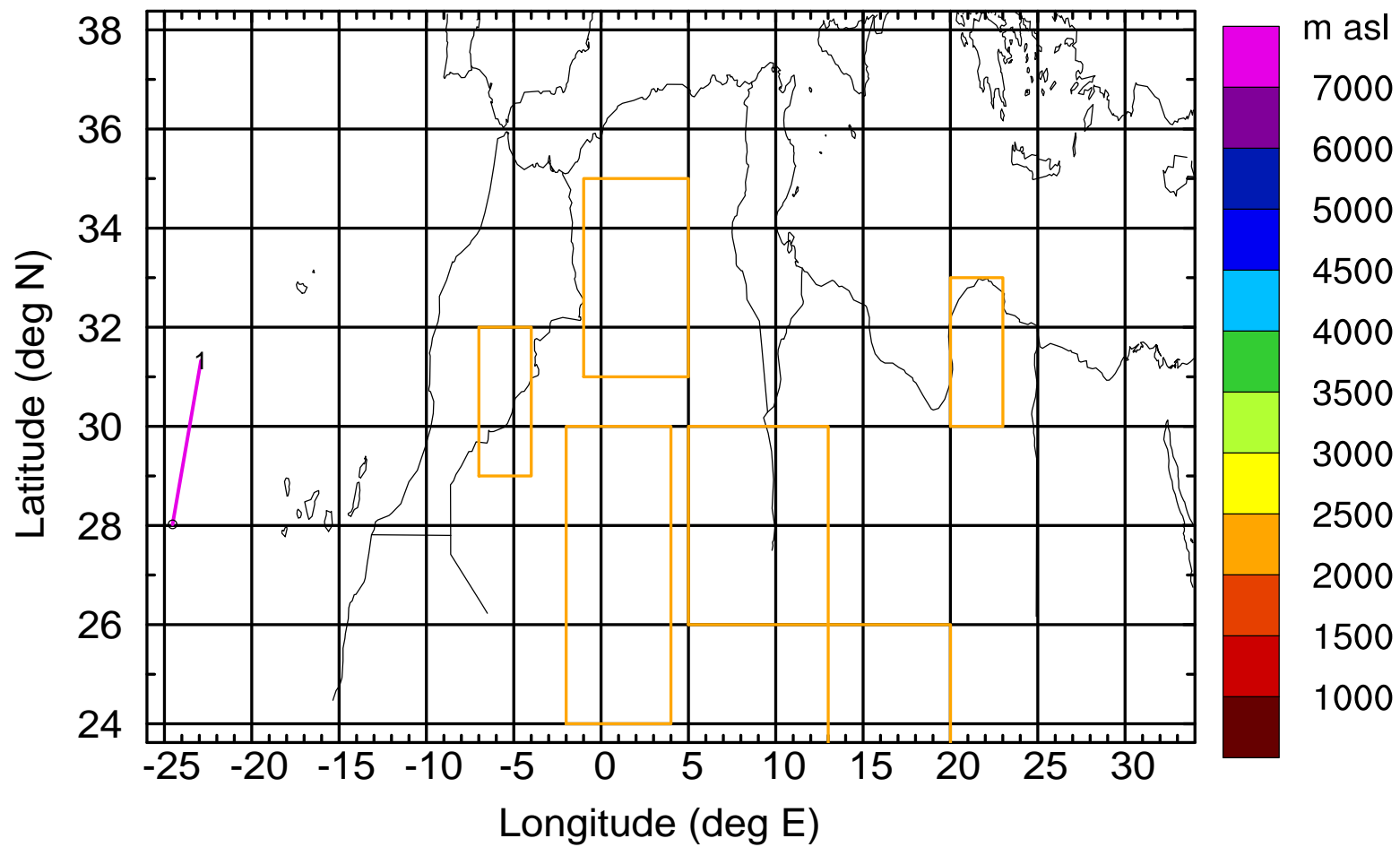
Level #2 of flight 170422a

BWD 20170422/06-108H = 17/18 UTC



Level #2 of flight 170422a

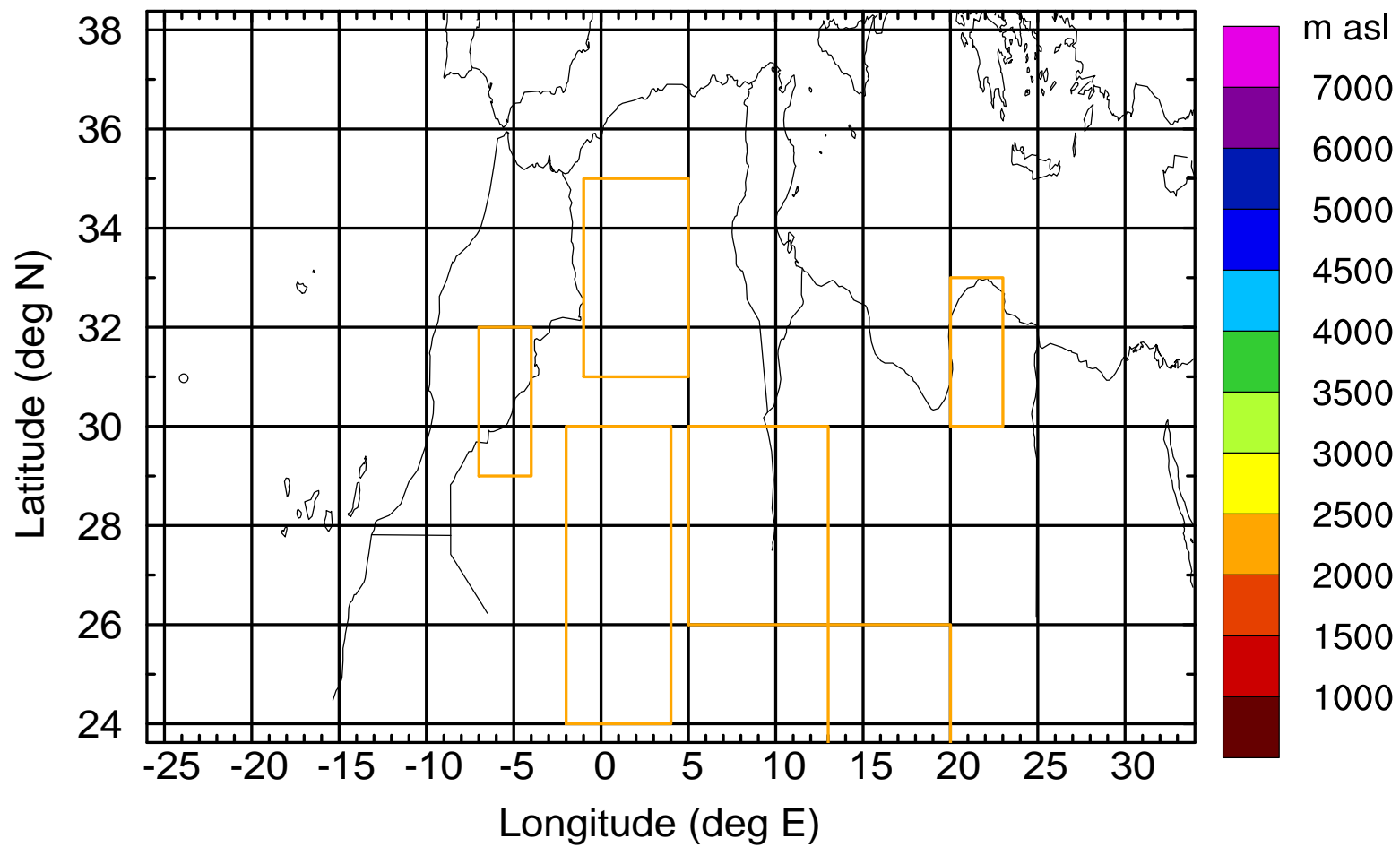
BWD 20170422/06-109H = 17/17 UTC





Level #2 of flight 170422a

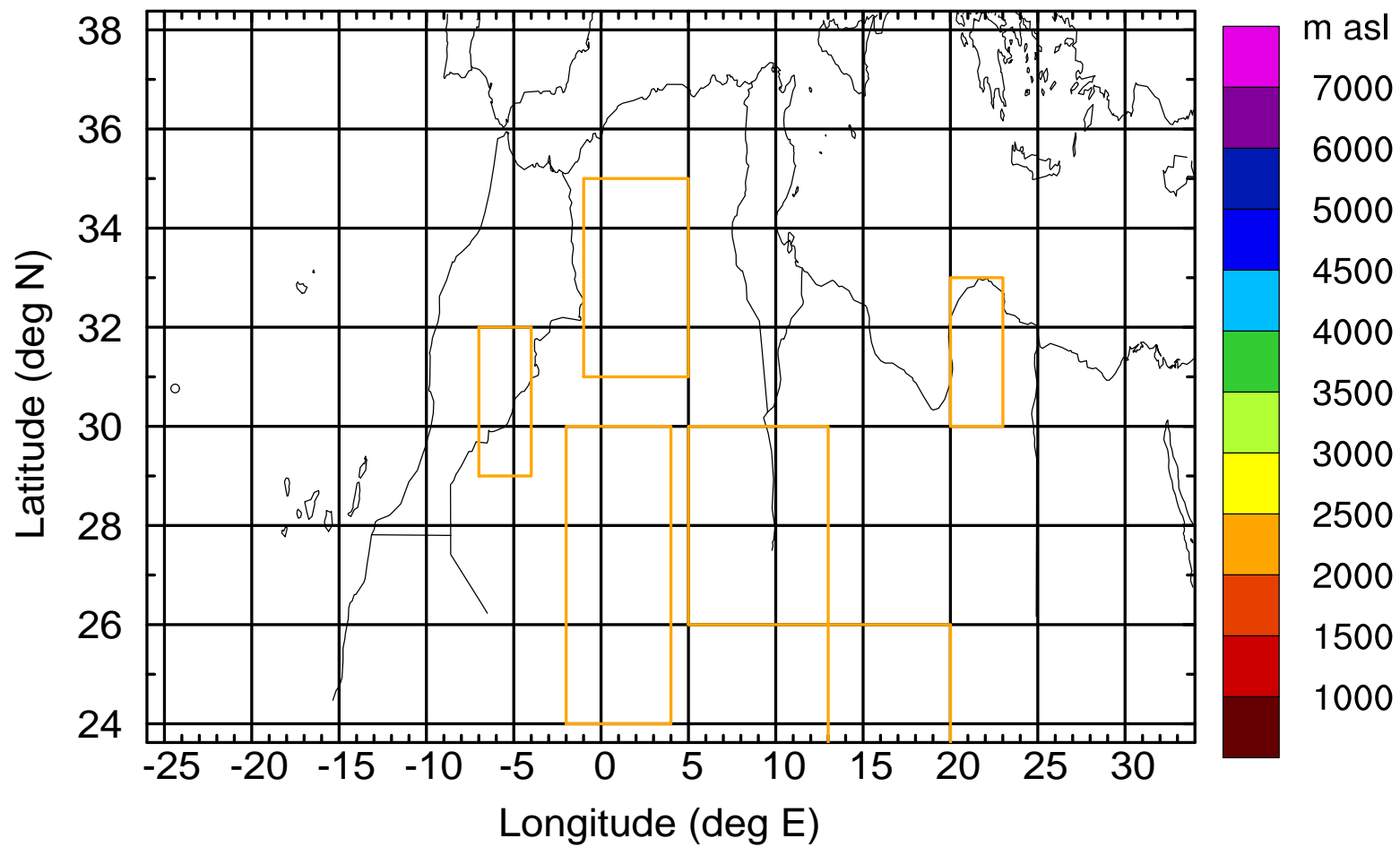
BWD 20170422/06-110H = 17/16 UTC





Level #2 of flight 170422a

BWD 20170422/06-110H = 17/16 UTC



Level #2 of flight 170422a

BWD 20170422/06-110H = 17/16 UTC

