

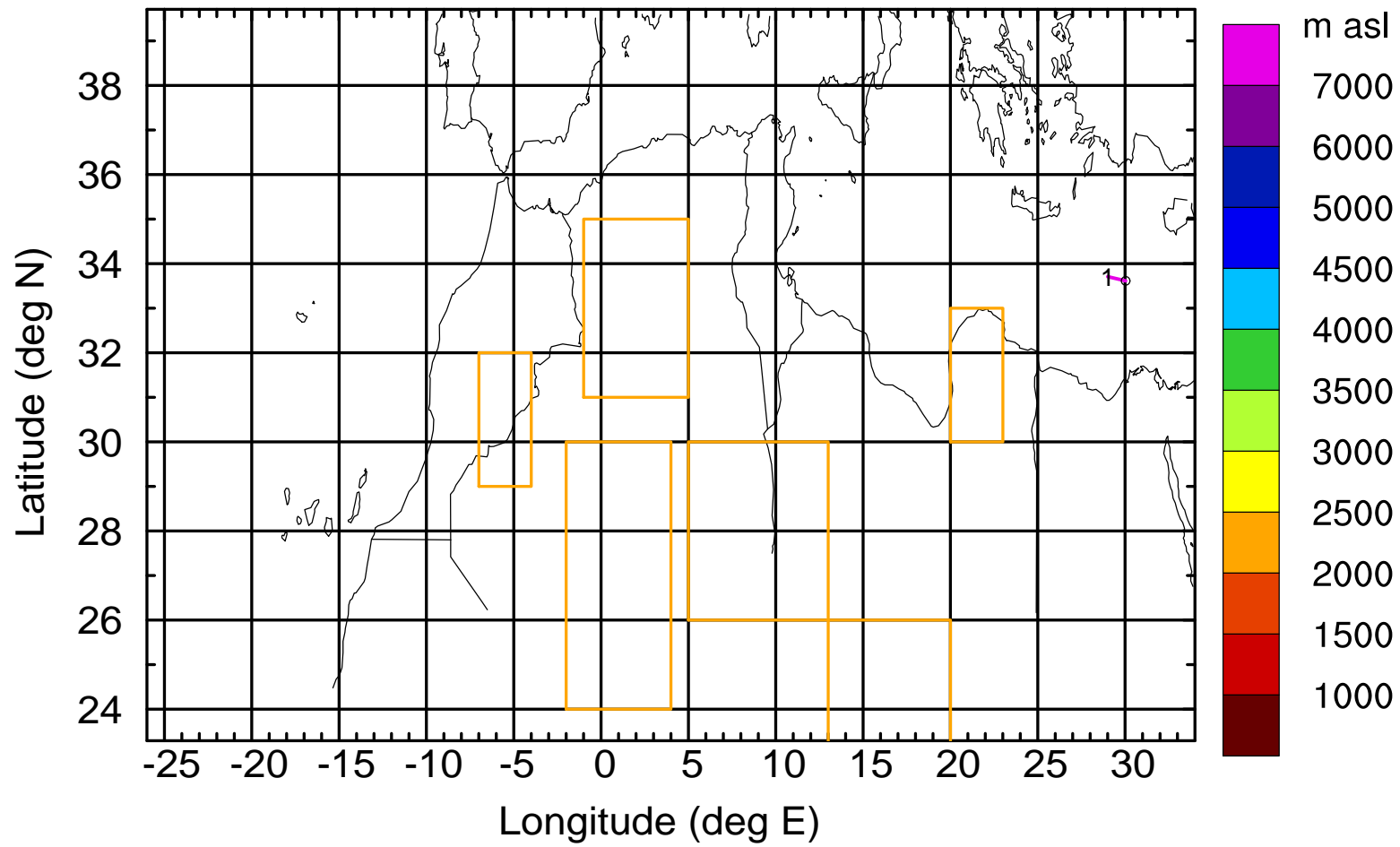






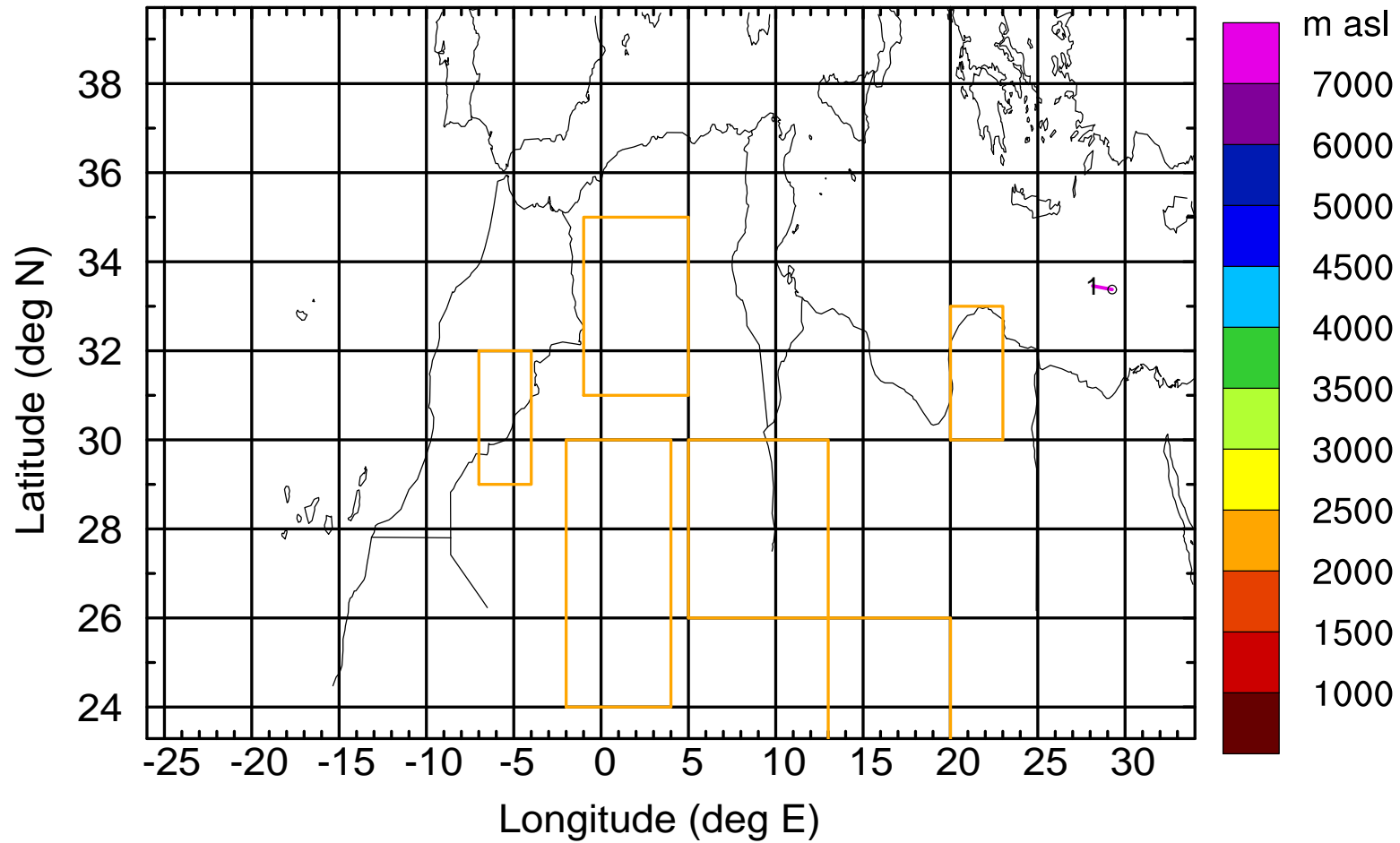
Level #16 of flight 170421a

BWD 20170421/15 -03H = 21/12 UTC



Level #16 of flight 170421a

BWD 20170421/15 -04H = 21/11 UTC









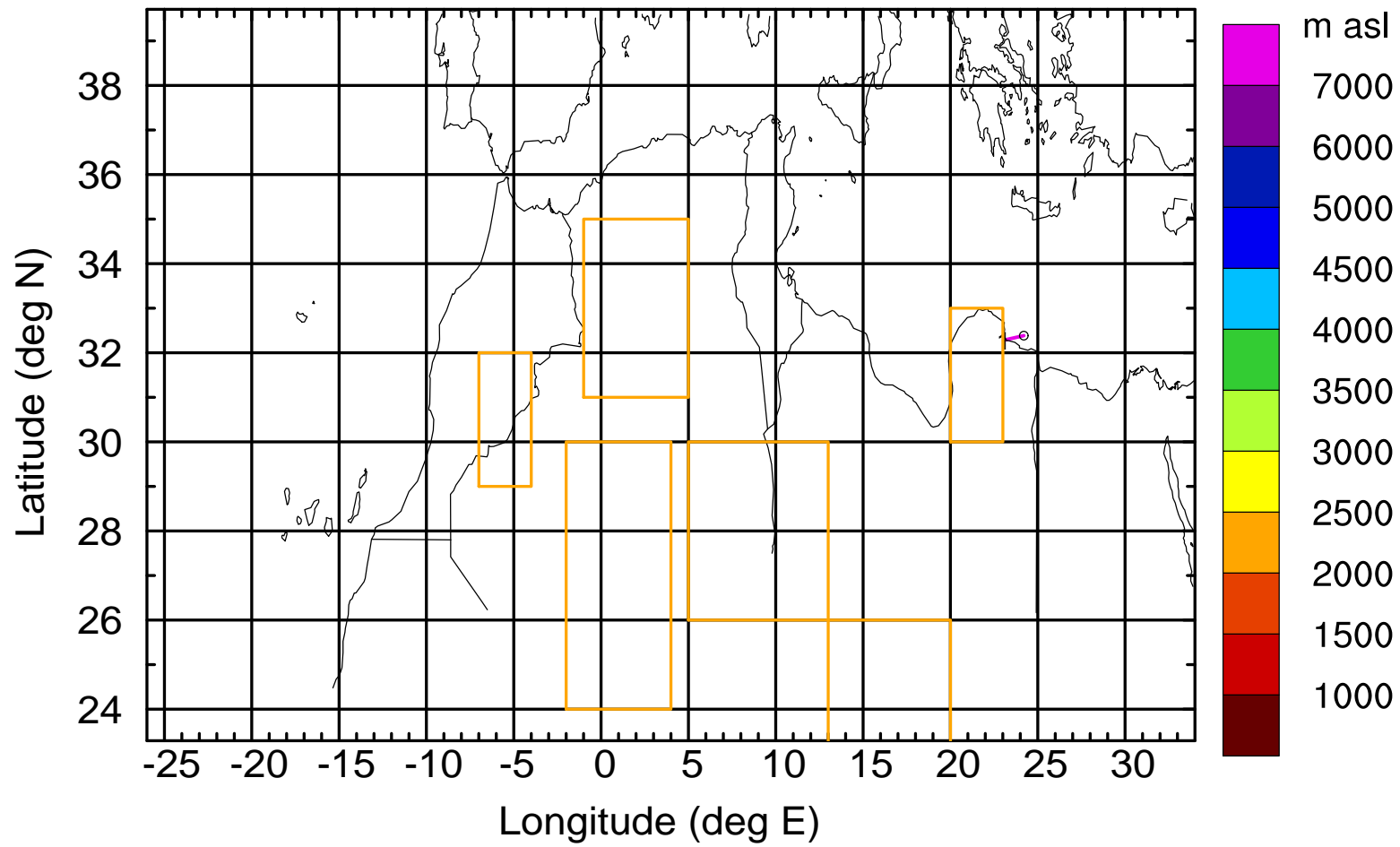






Level #16 of flight 170421a

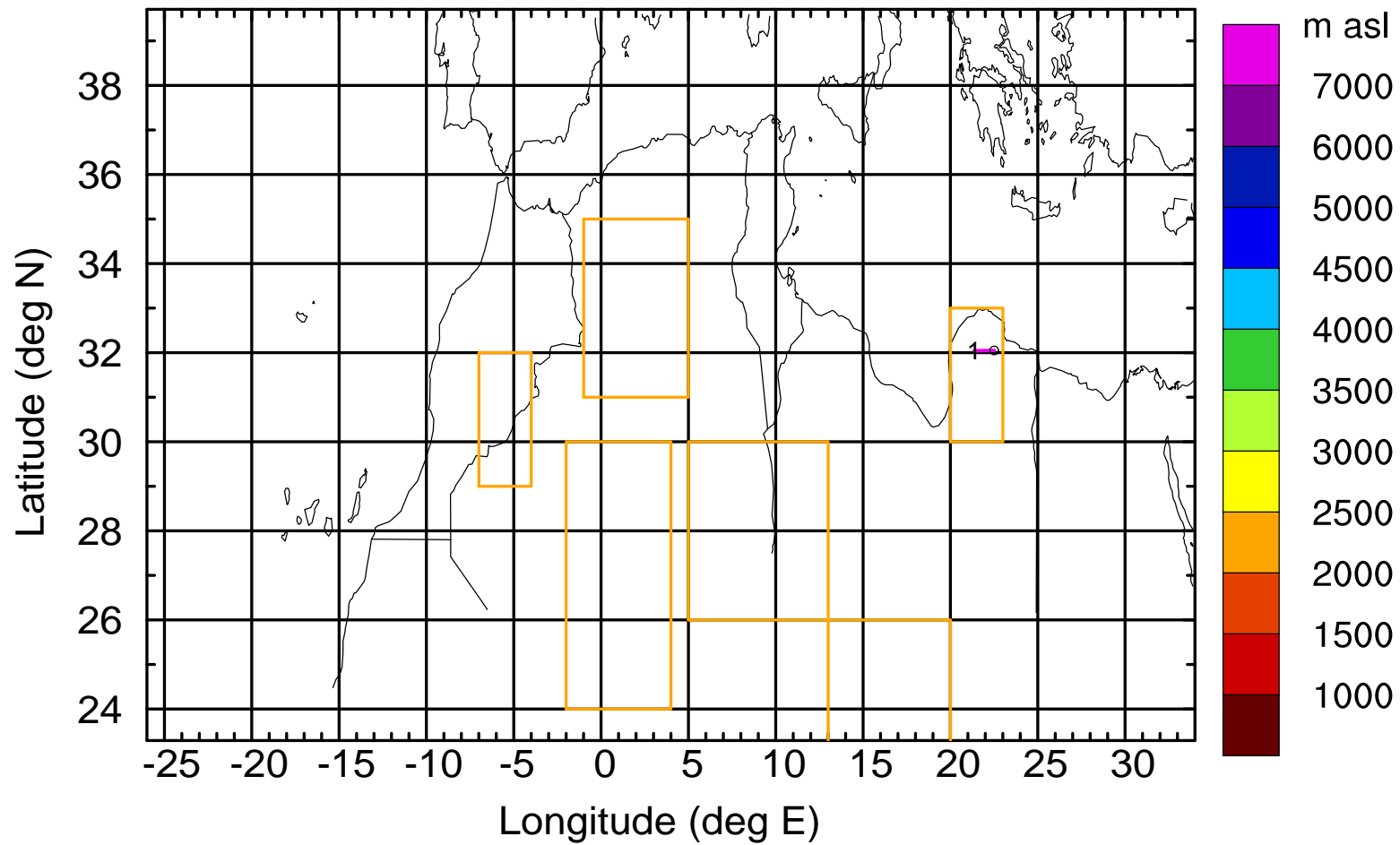
BWD 20170421/15 -10H = 21/05 UTC





Level #16 of flight 170421a

BWD 20170421/15 -12H = 21/03 UTC

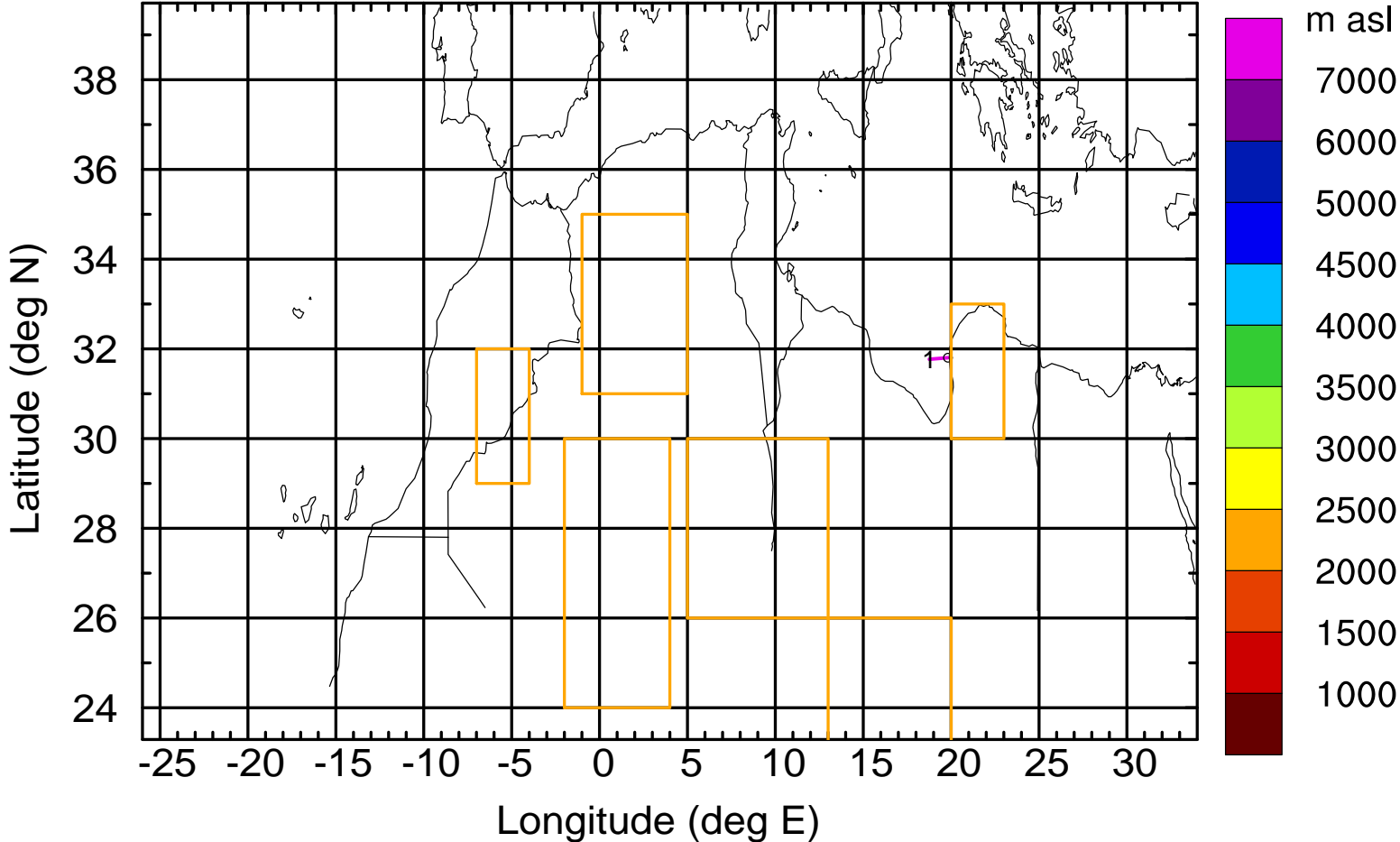






Level #16 of flight 170421a

BWD 20170421/15 -15H = 21/00 UTC





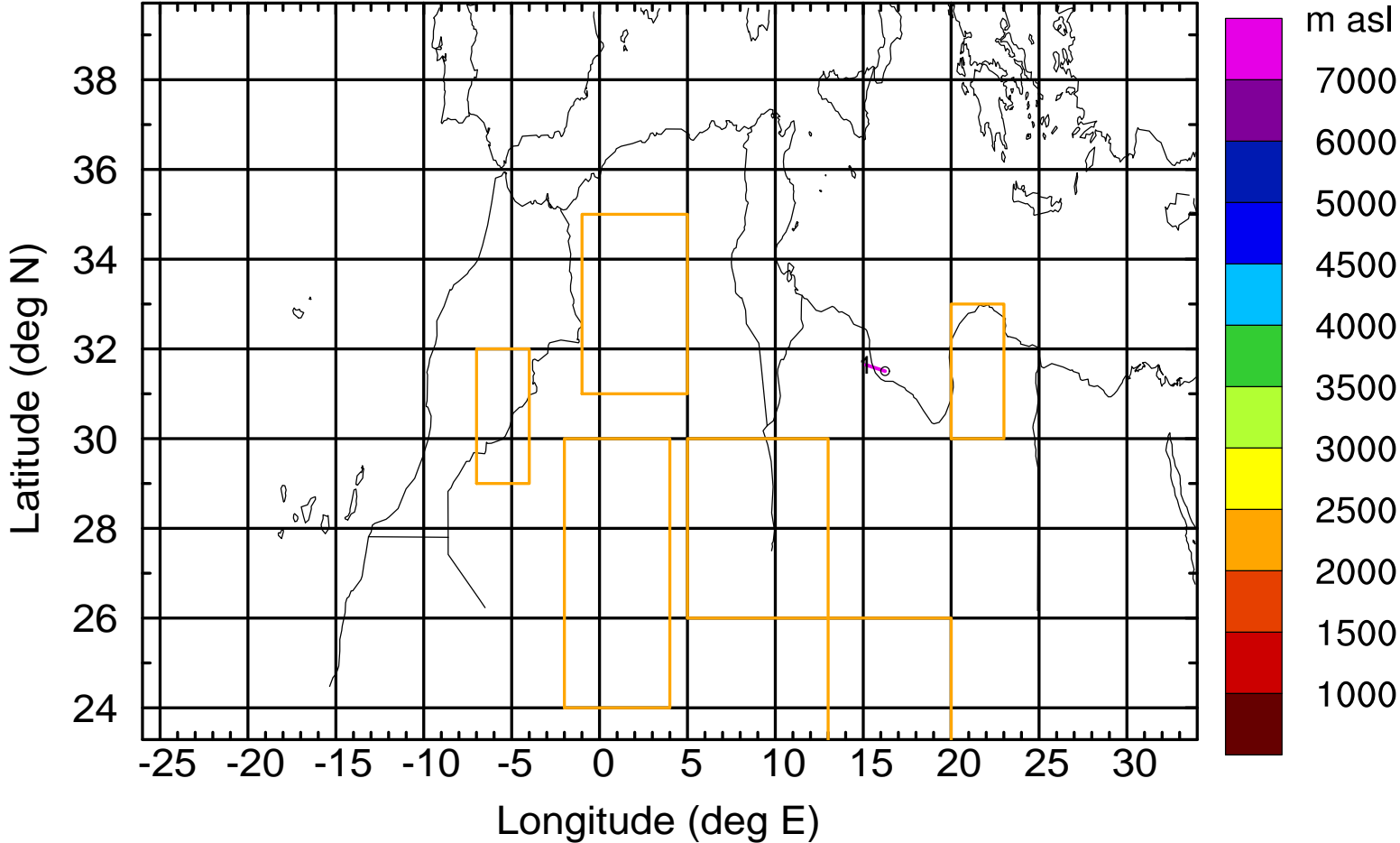






Level #16 of flight 170421a

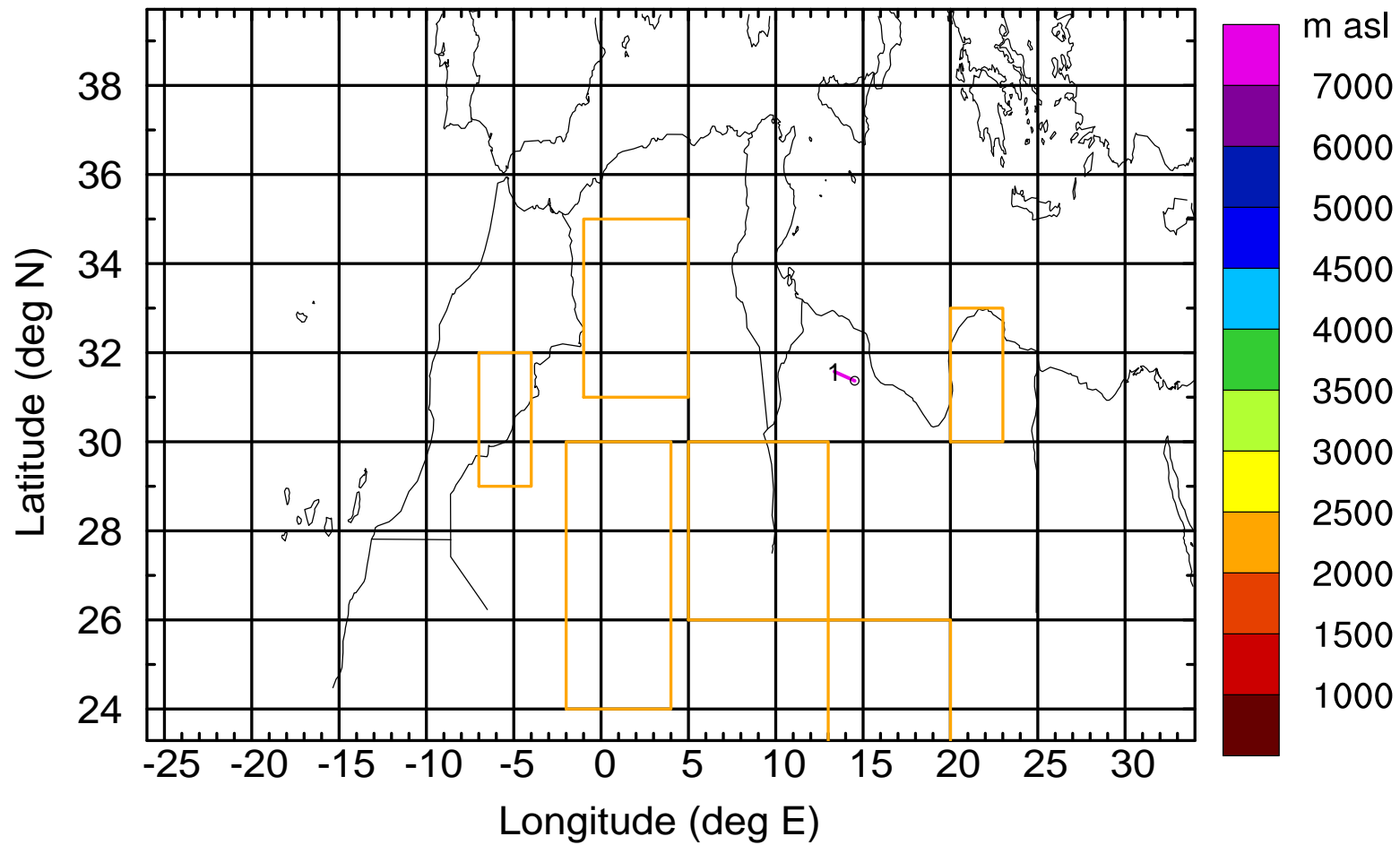
BWD 20170421/15 -19H = 20/20 UTC





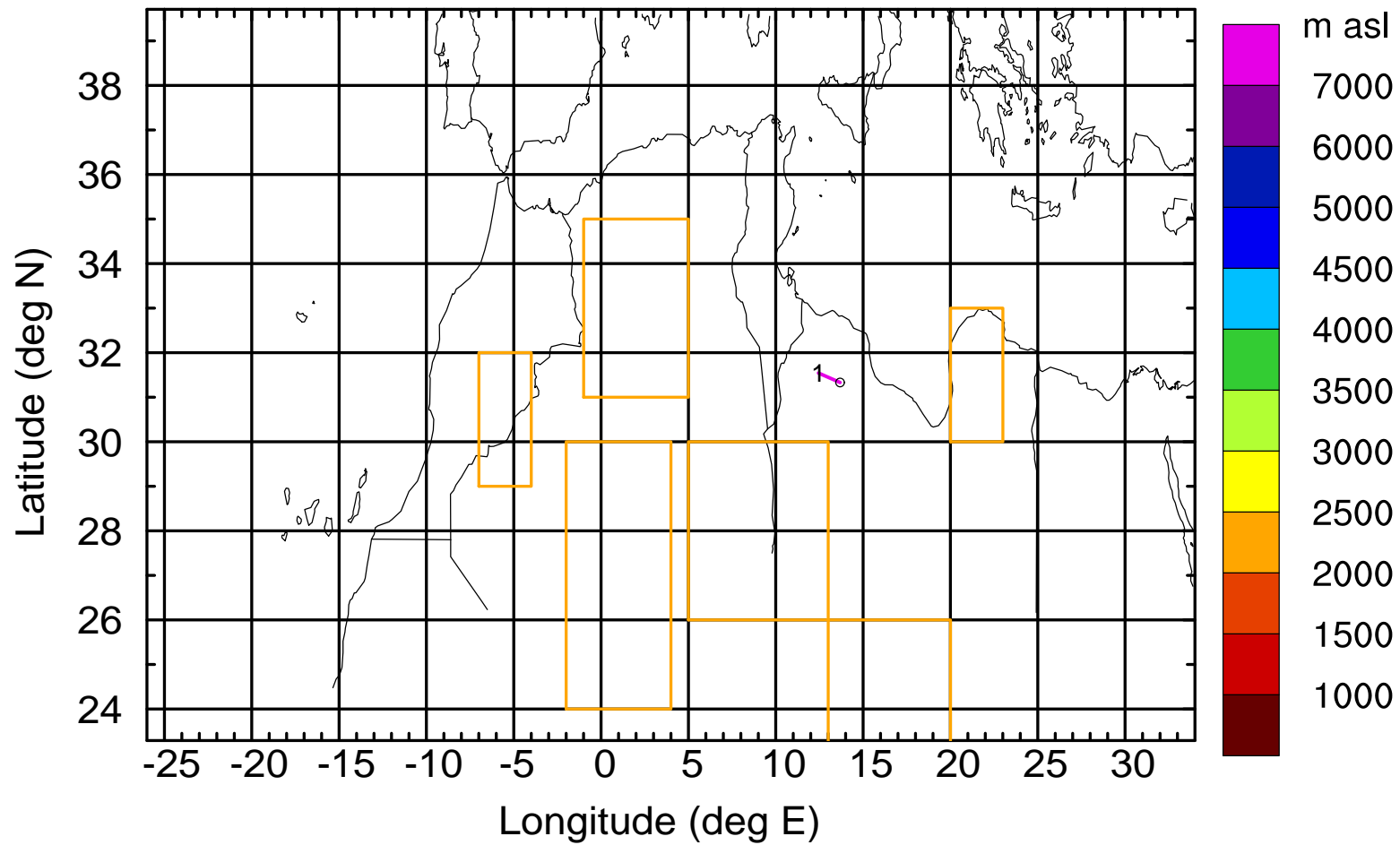
Level #16 of flight 170421a

BWD 20170421/15 -21H = 20/18 UTC



Level #16 of flight 170421a

BWD 20170421/15 -22H = 20/17 UTC

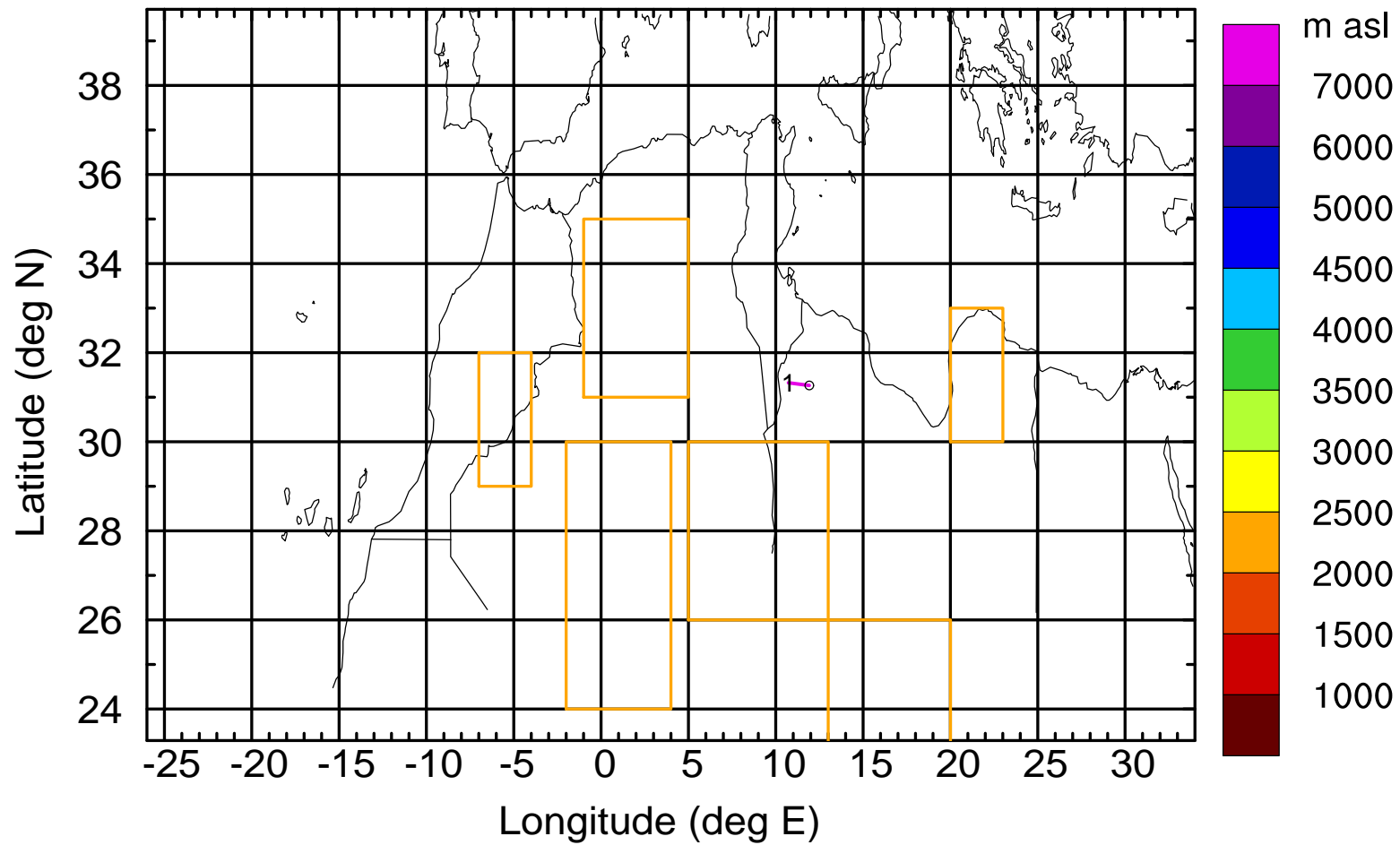






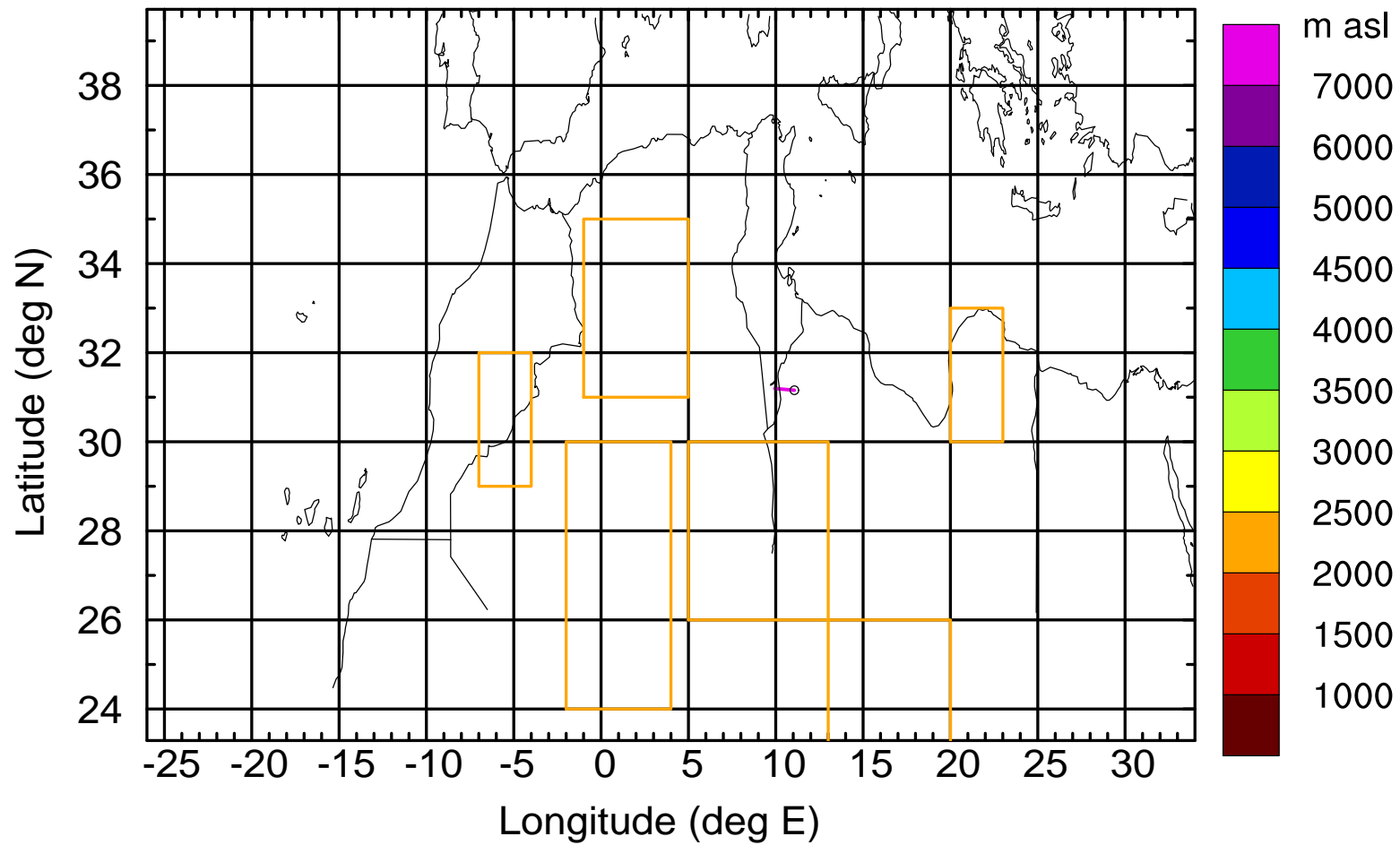
Level #16 of flight 170421a

BWD 20170421/15 -24H = 20/15 UTC



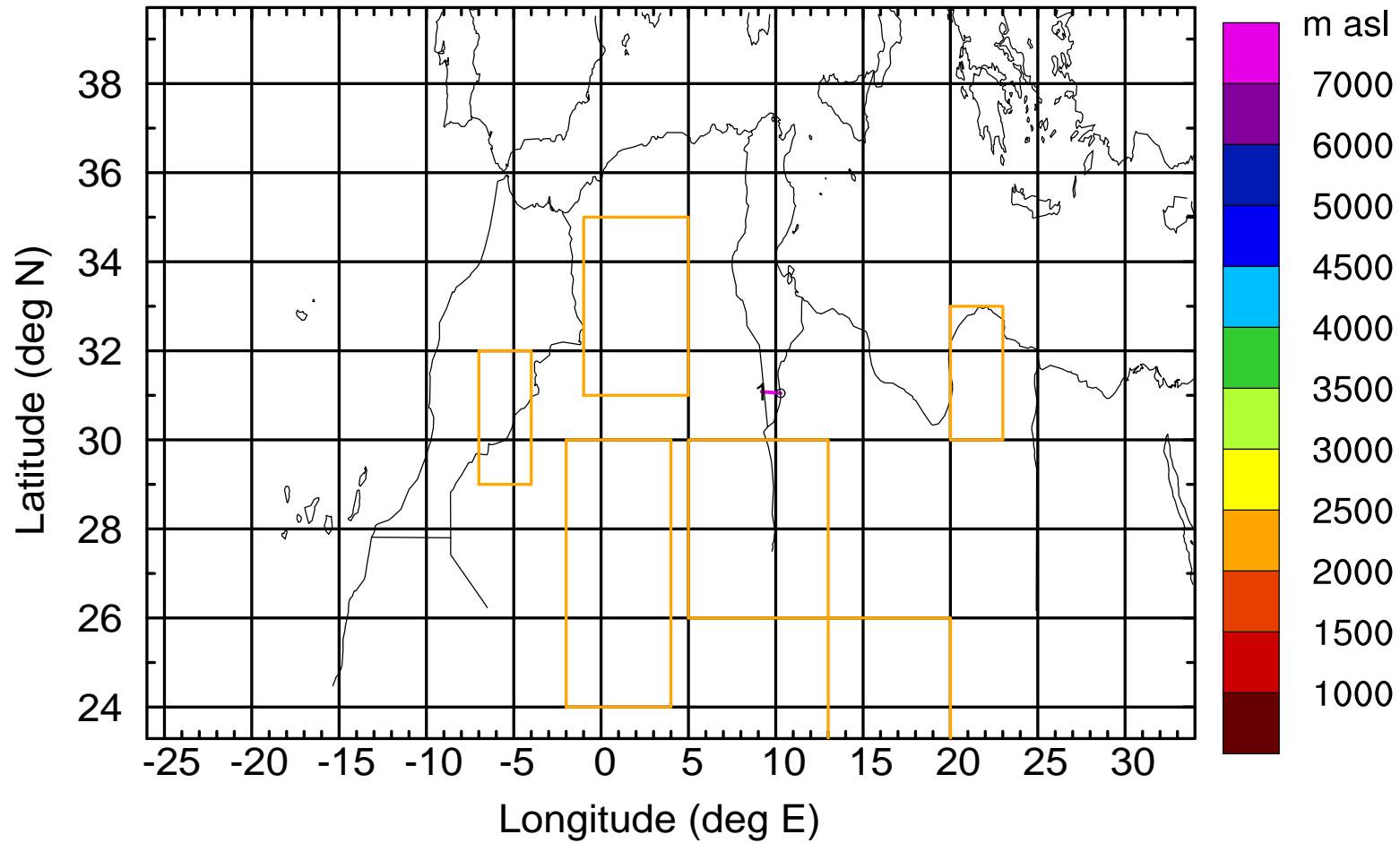
Level #16 of flight 170421a

BWD 20170421/15 -25H = 20/14 UTC



Level #16 of flight 170421a

BWD 20170421/15 -26H = 20/13 UTC





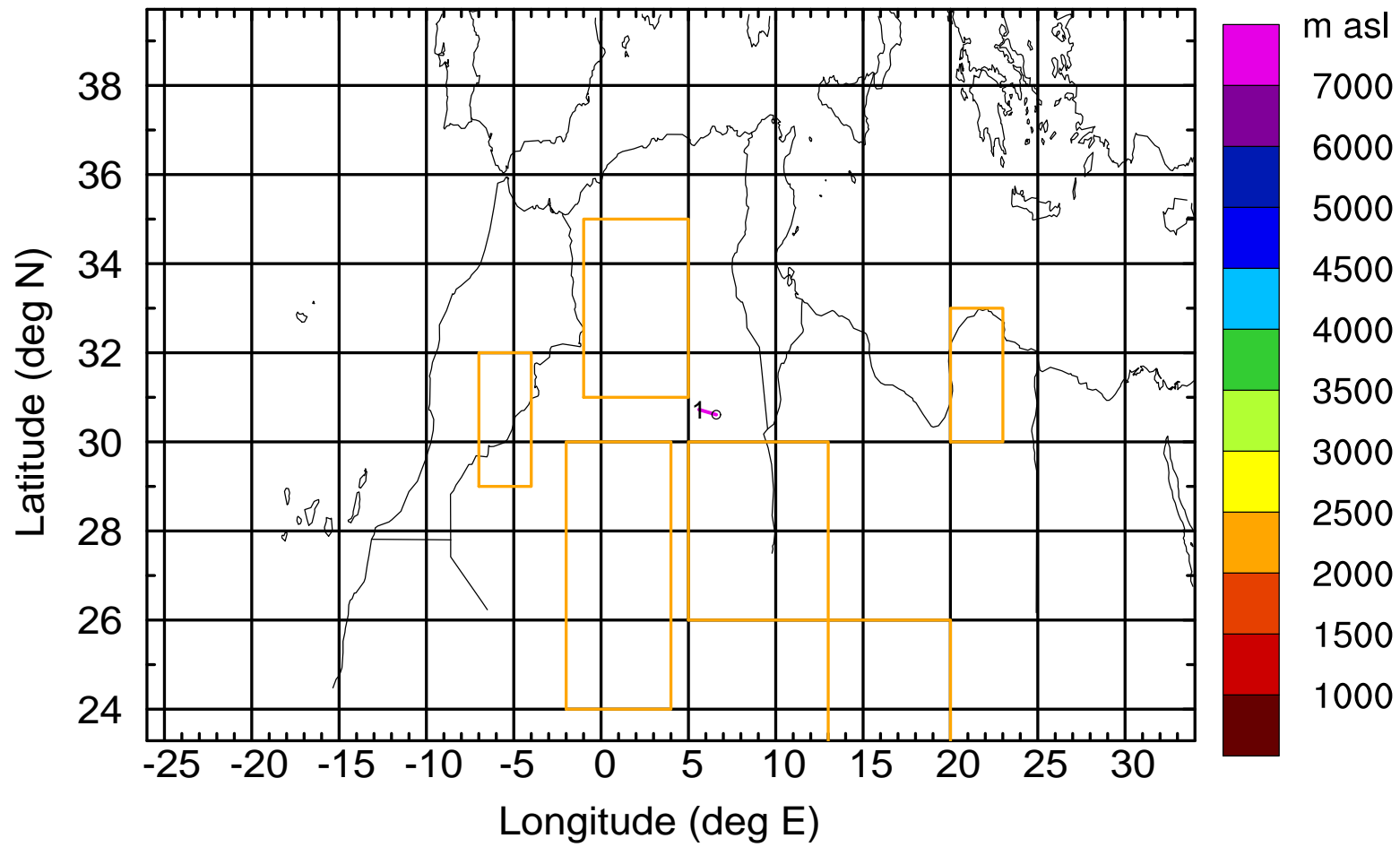






Level #16 of flight 170421a

BWD 20170421/15 -31H = 20/08 UTC



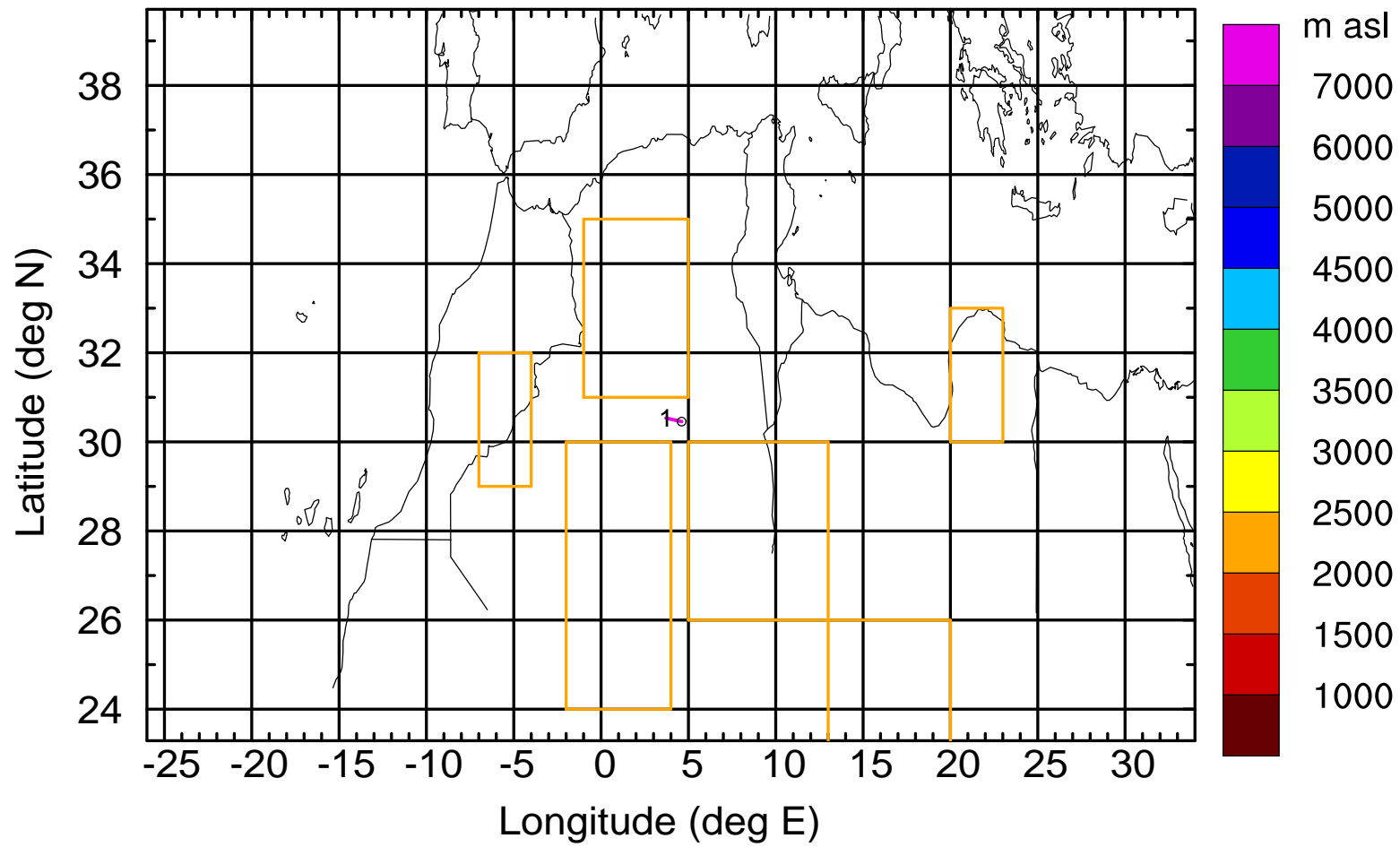






Level #16 of flight 170421a

BWD 20170421/15 -34H = 20/05 UTC













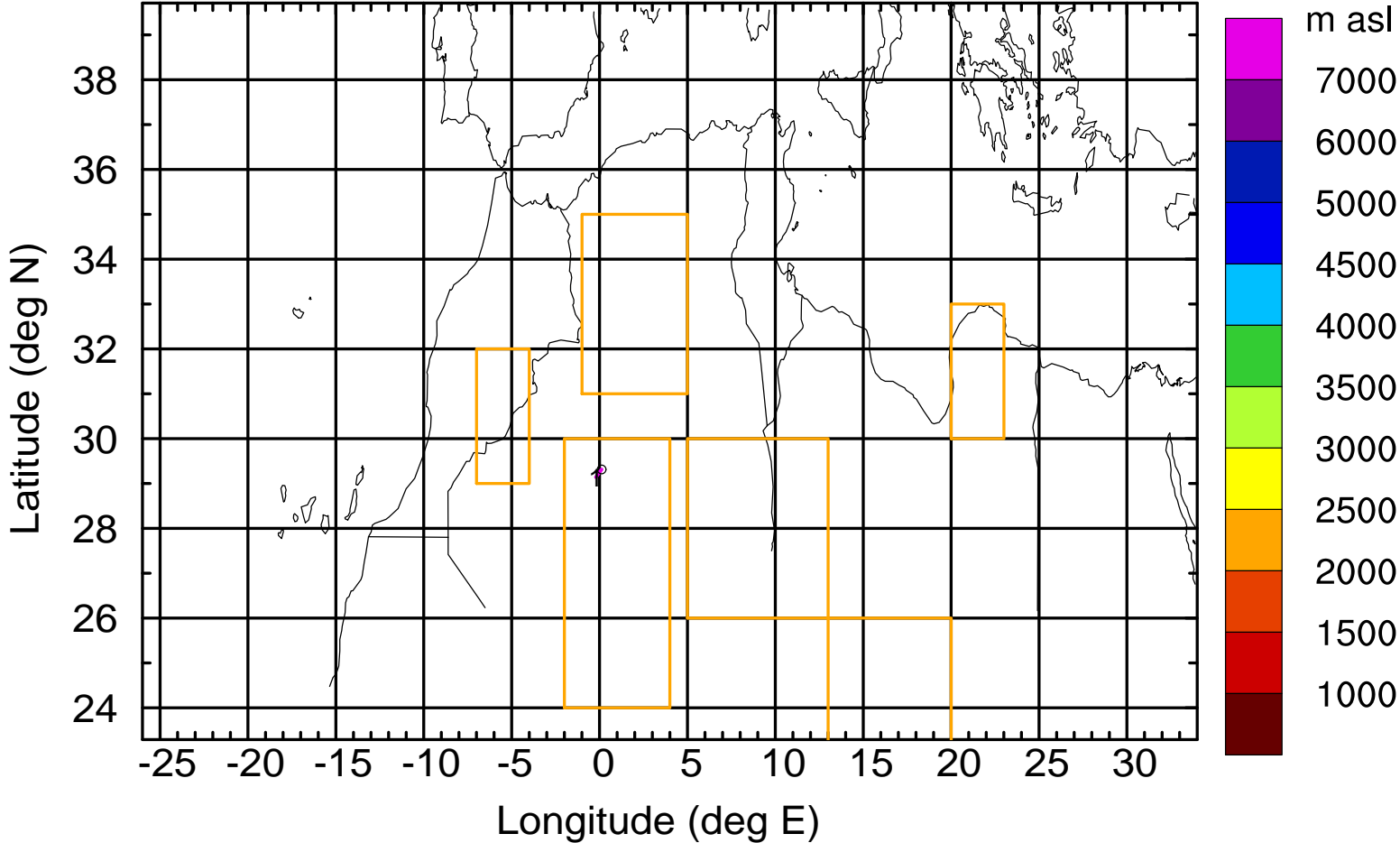






Level #16 of flight 170421a

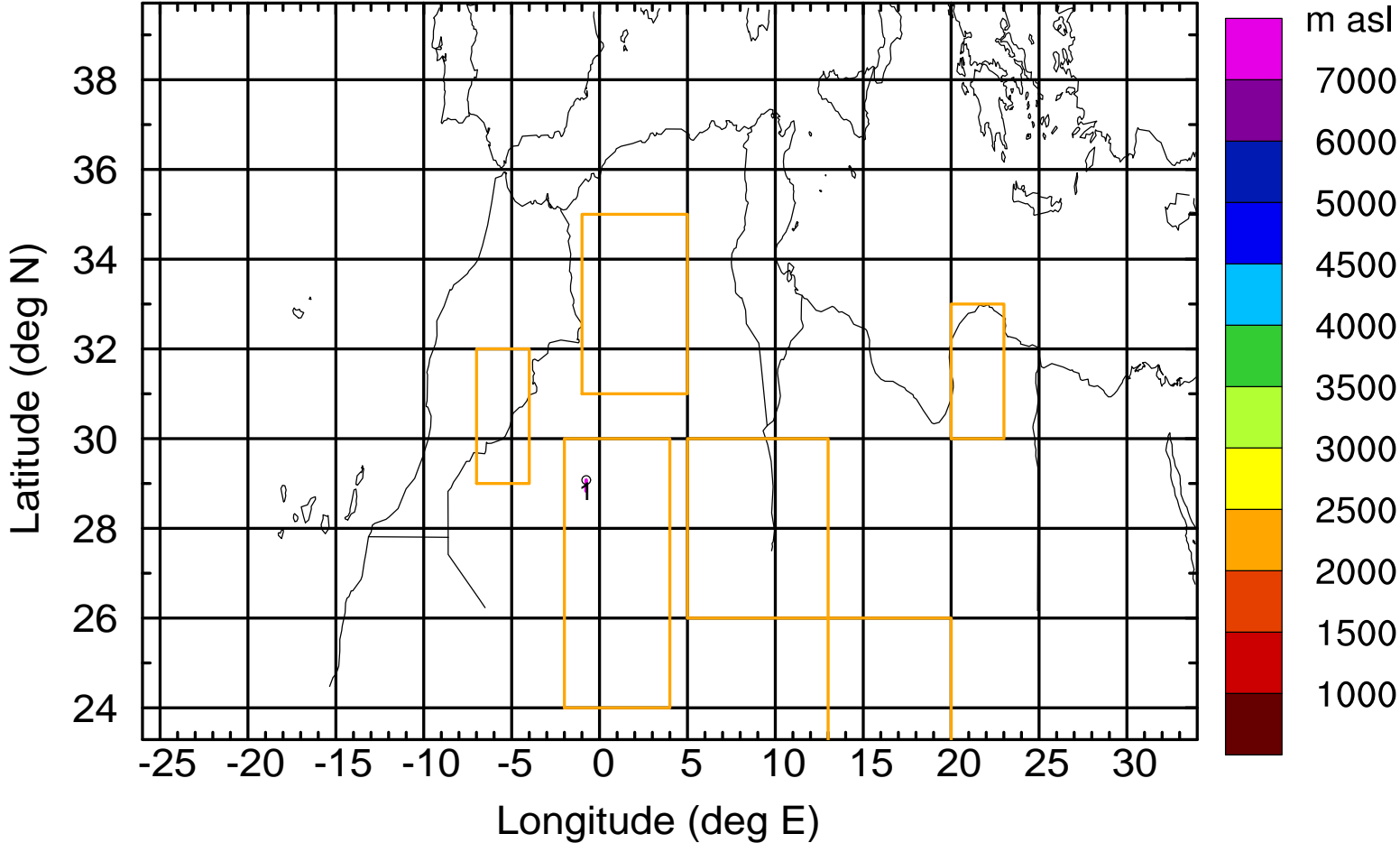
BWD 20170421/15 -42H = 19/21 UTC





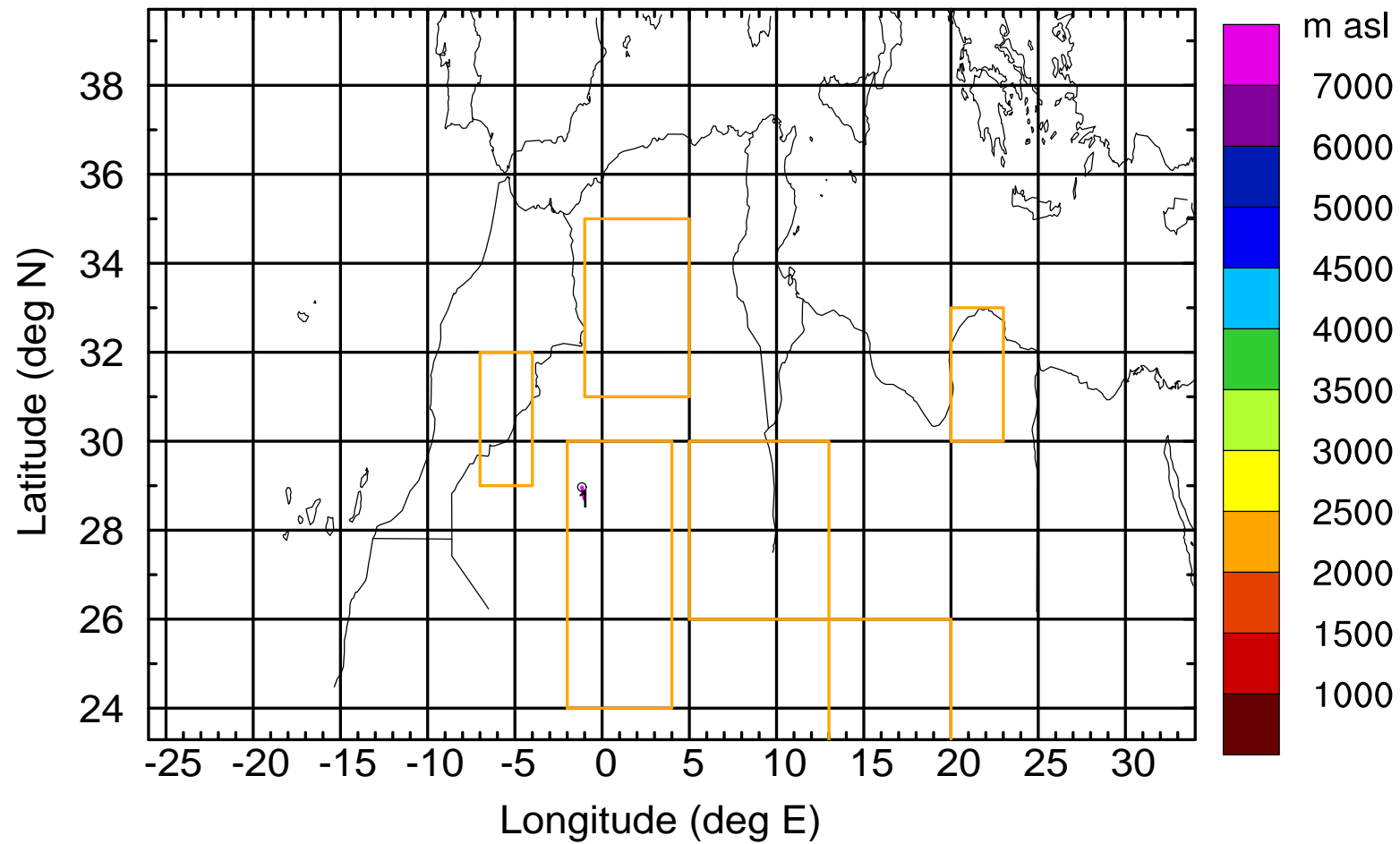
Level #16 of flight 170421a

BWD 20170421/15 -44H = 19/19 UTC



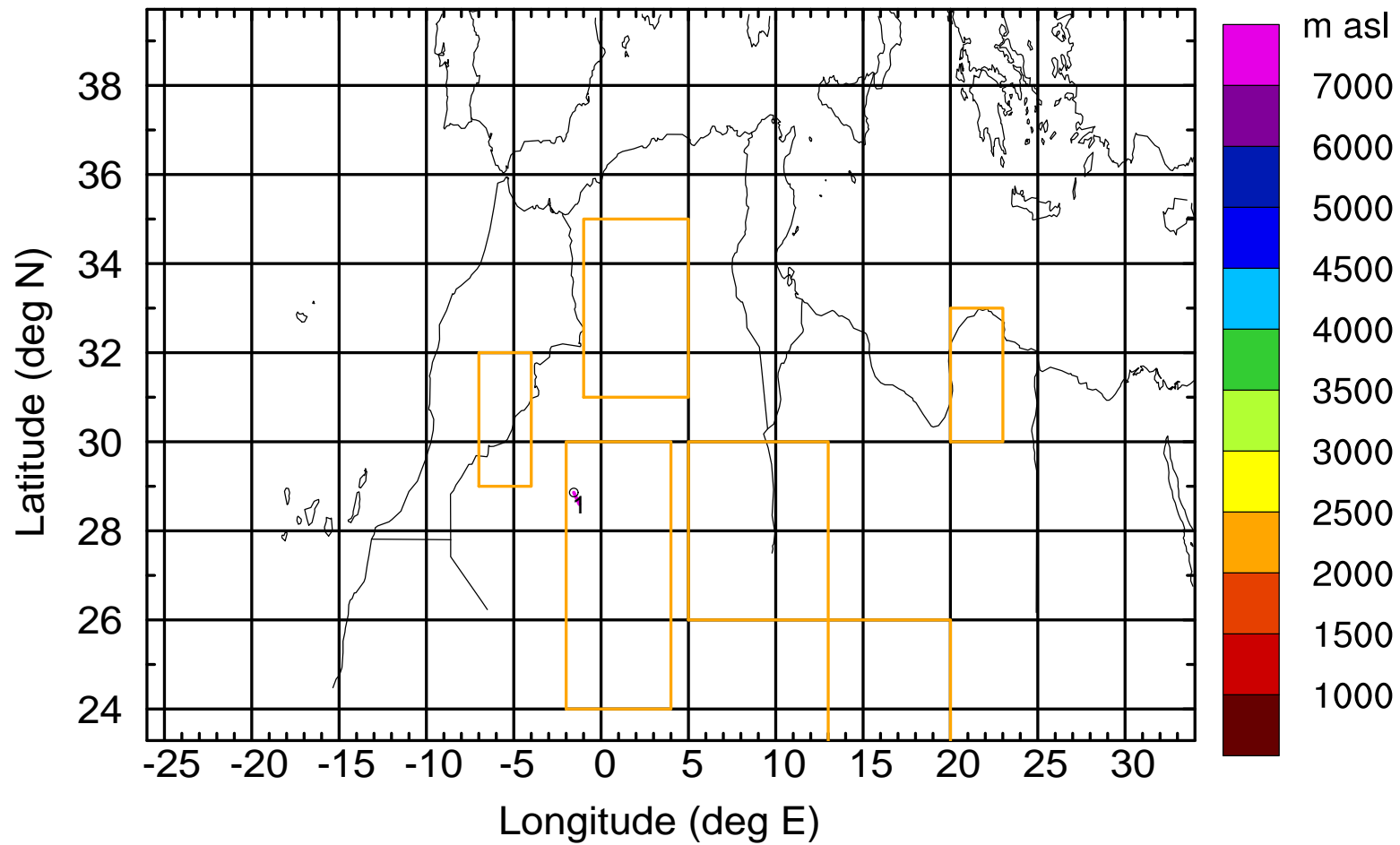
Level #16 of flight 170421a

BWD 20170421/15 -45H = 19/18 UTC



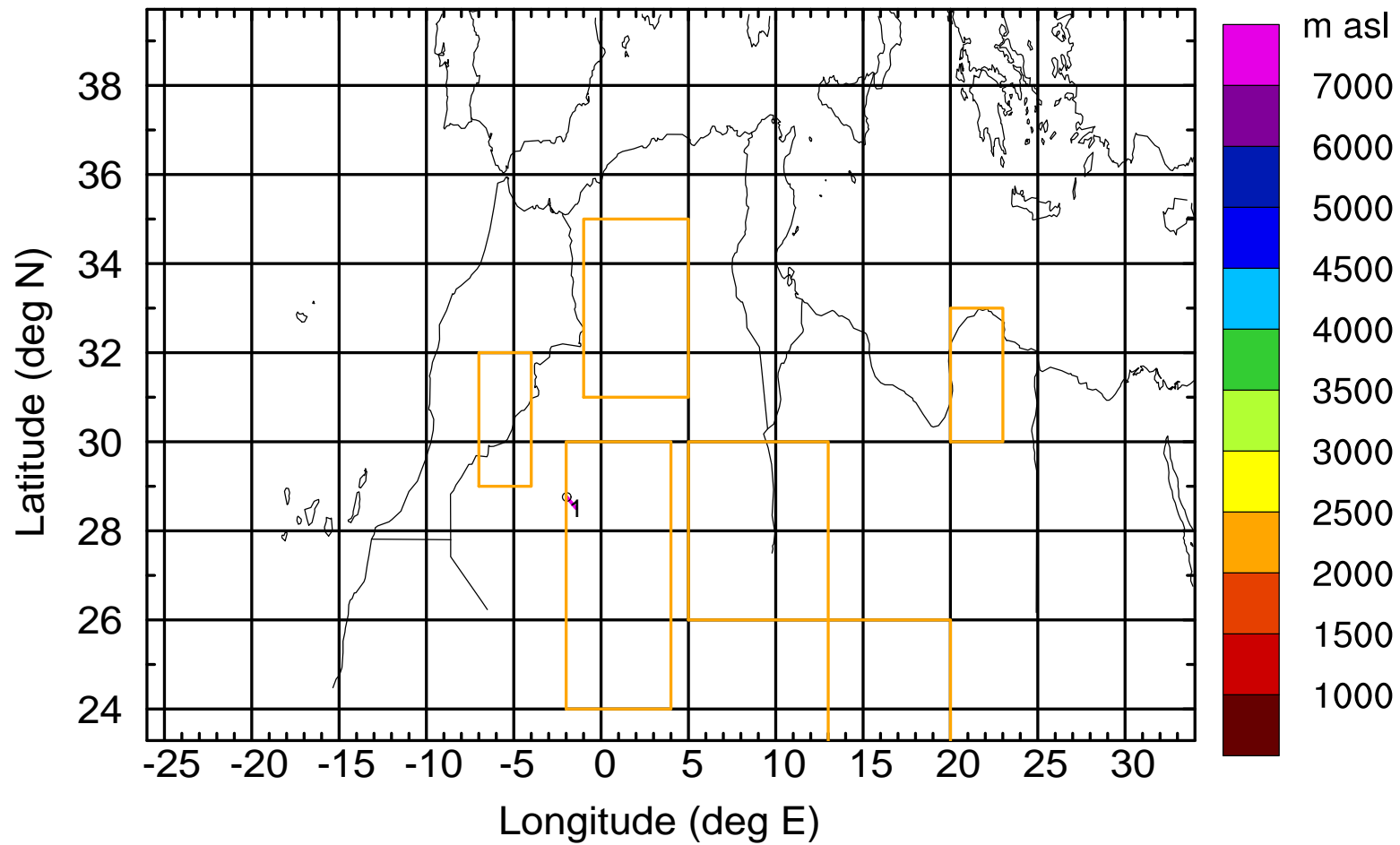
Level #16 of flight 170421a

BWD 20170421/15 -46H = 19/17 UTC



Level #16 of flight 170421a

BWD 20170421/15 -47H = 19/16 UTC

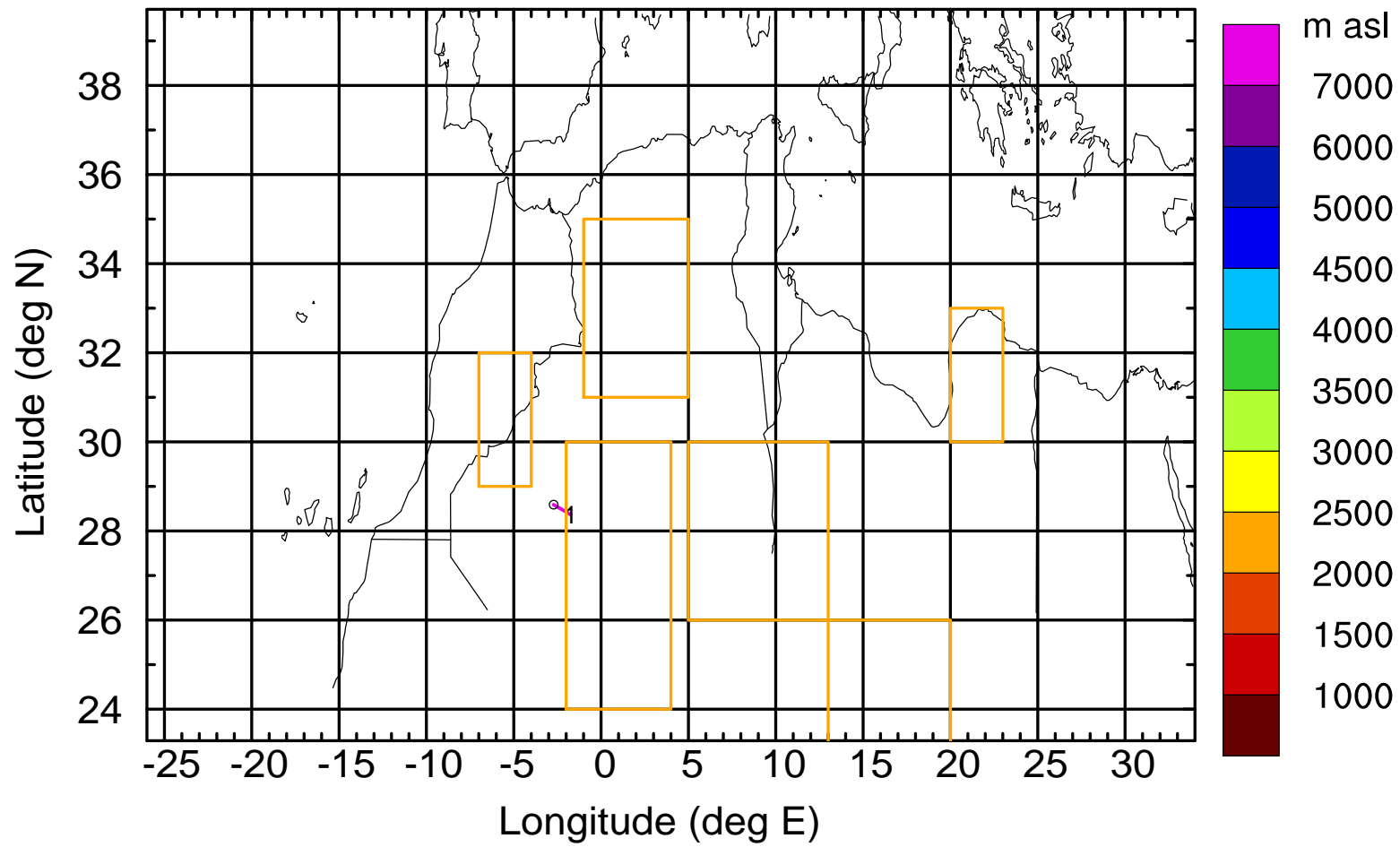






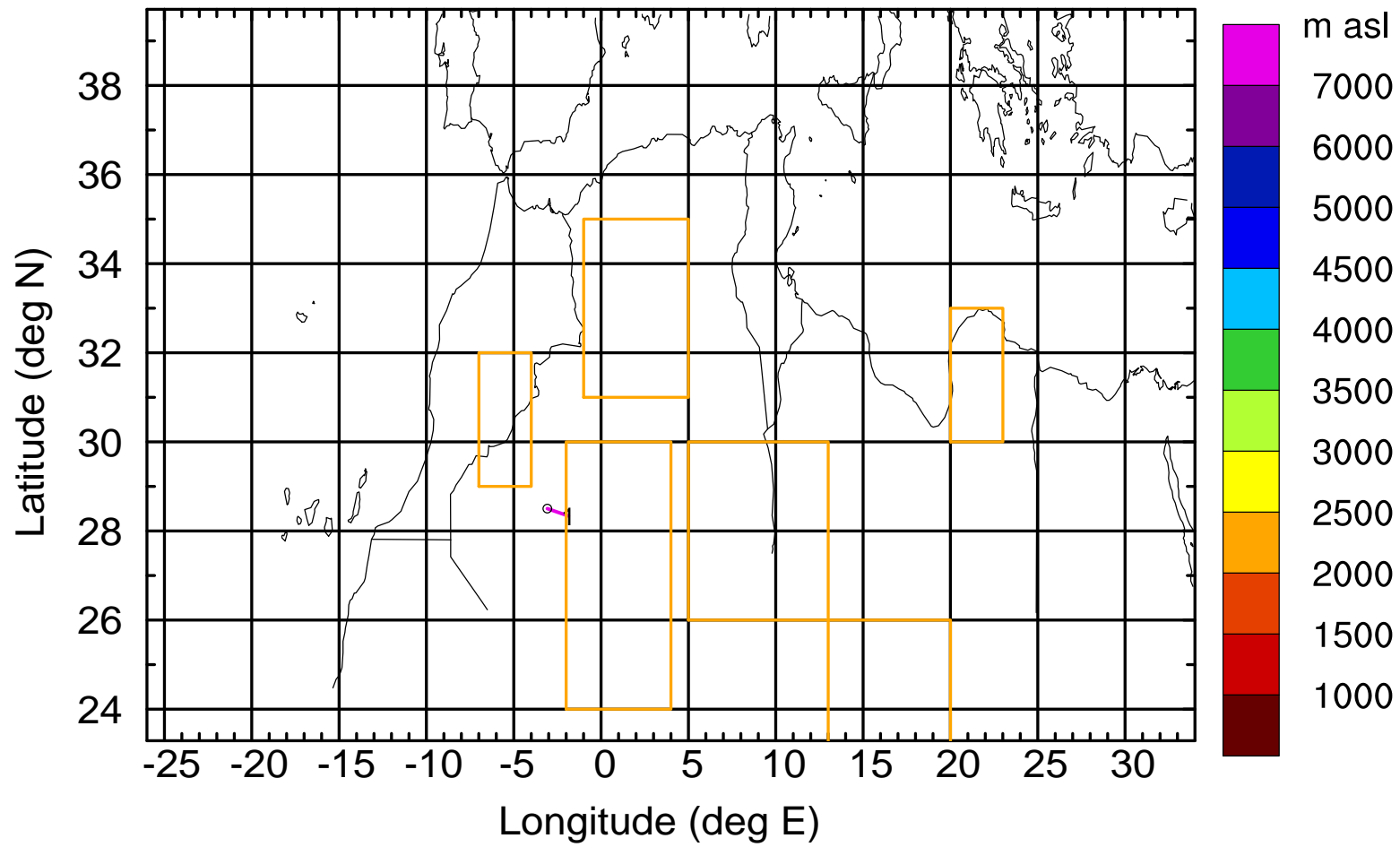
Level #16 of flight 170421a

BWD 20170421/15 -49H = 19/14 UTC



Level #16 of flight 170421a

BWD 20170421/15 -50H = 19/13 UTC





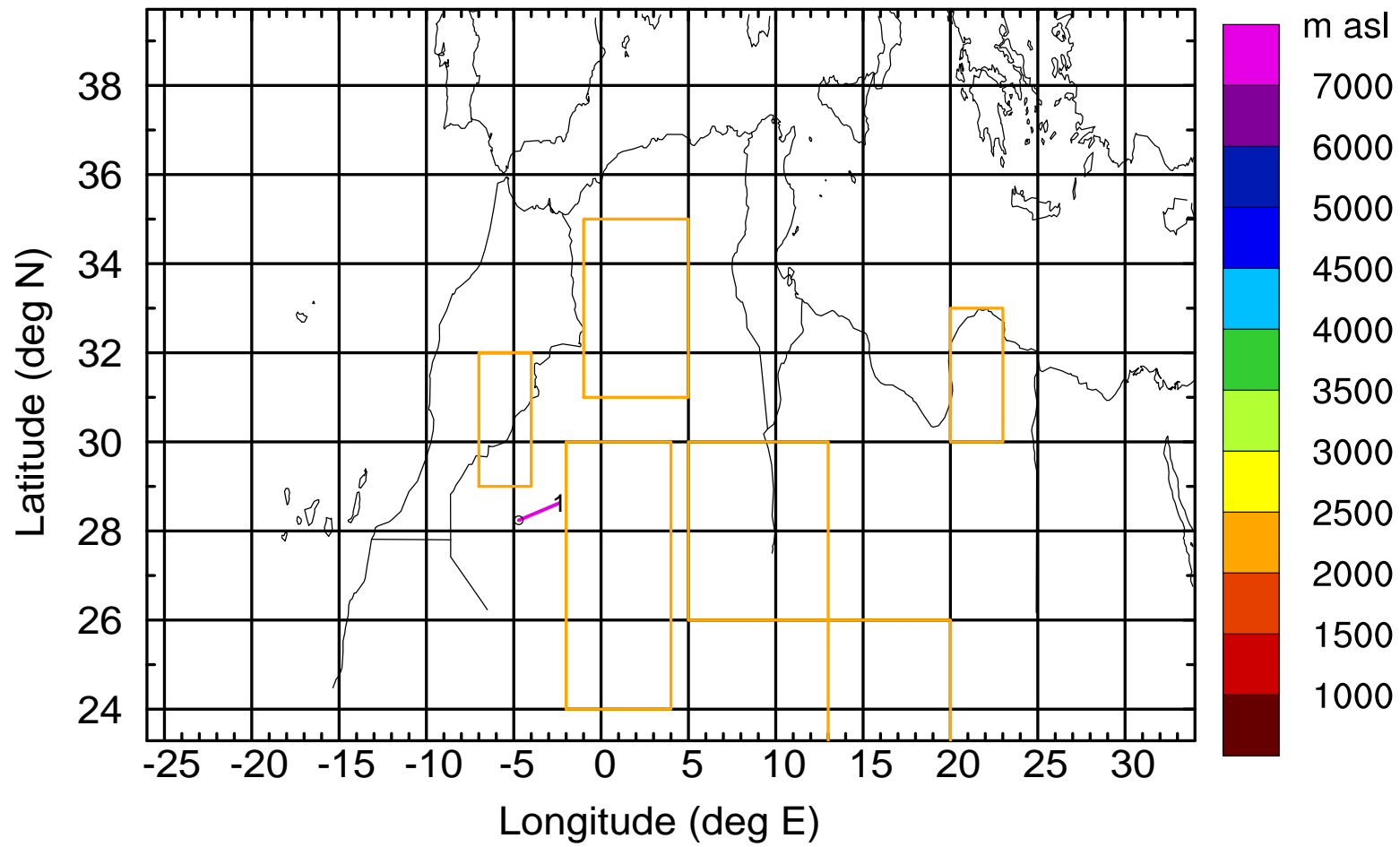






Level #16 of flight 170421a

BWD 20170421/15 -55H = 19/08 UTC



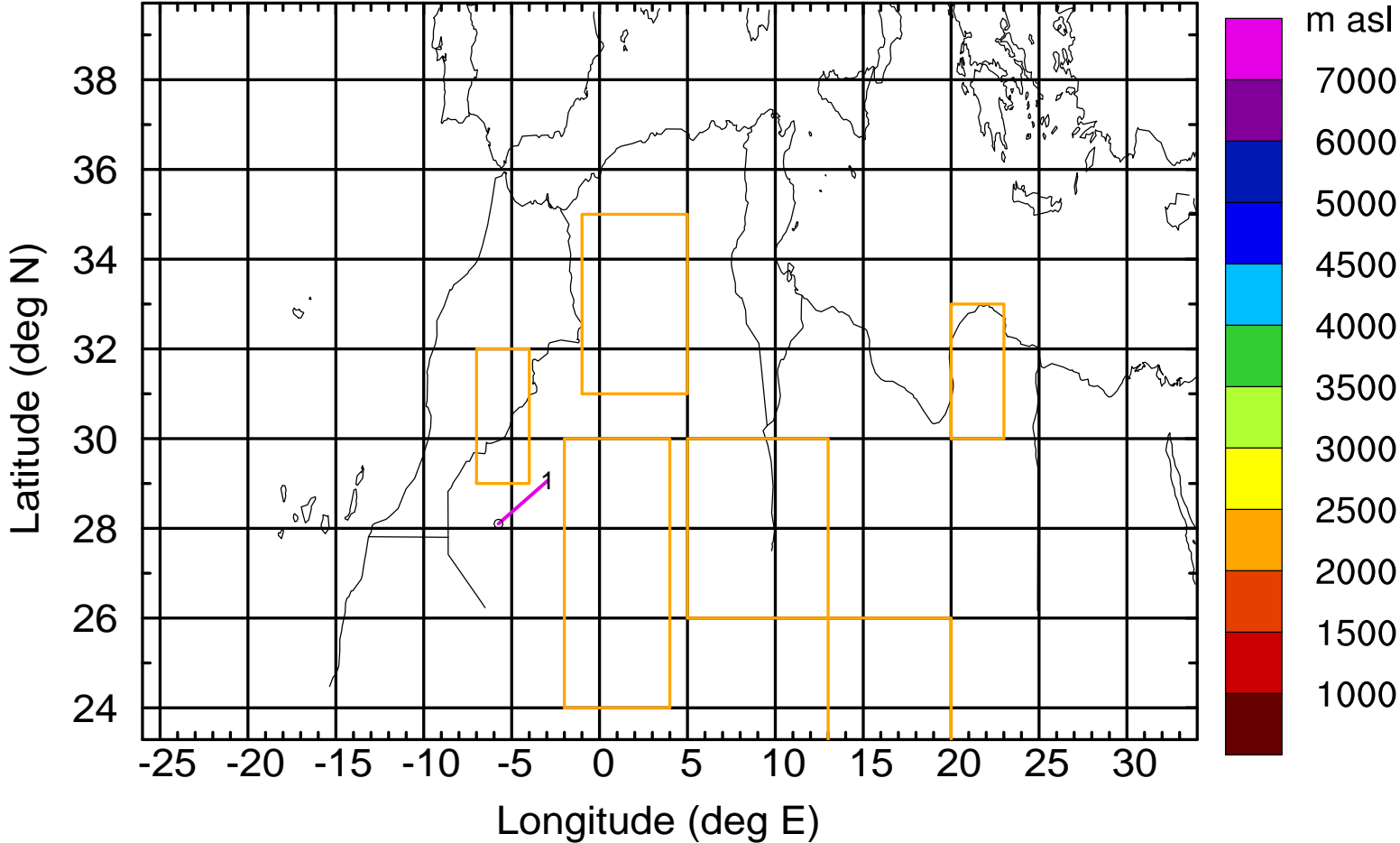






Level #16 of flight 170421a

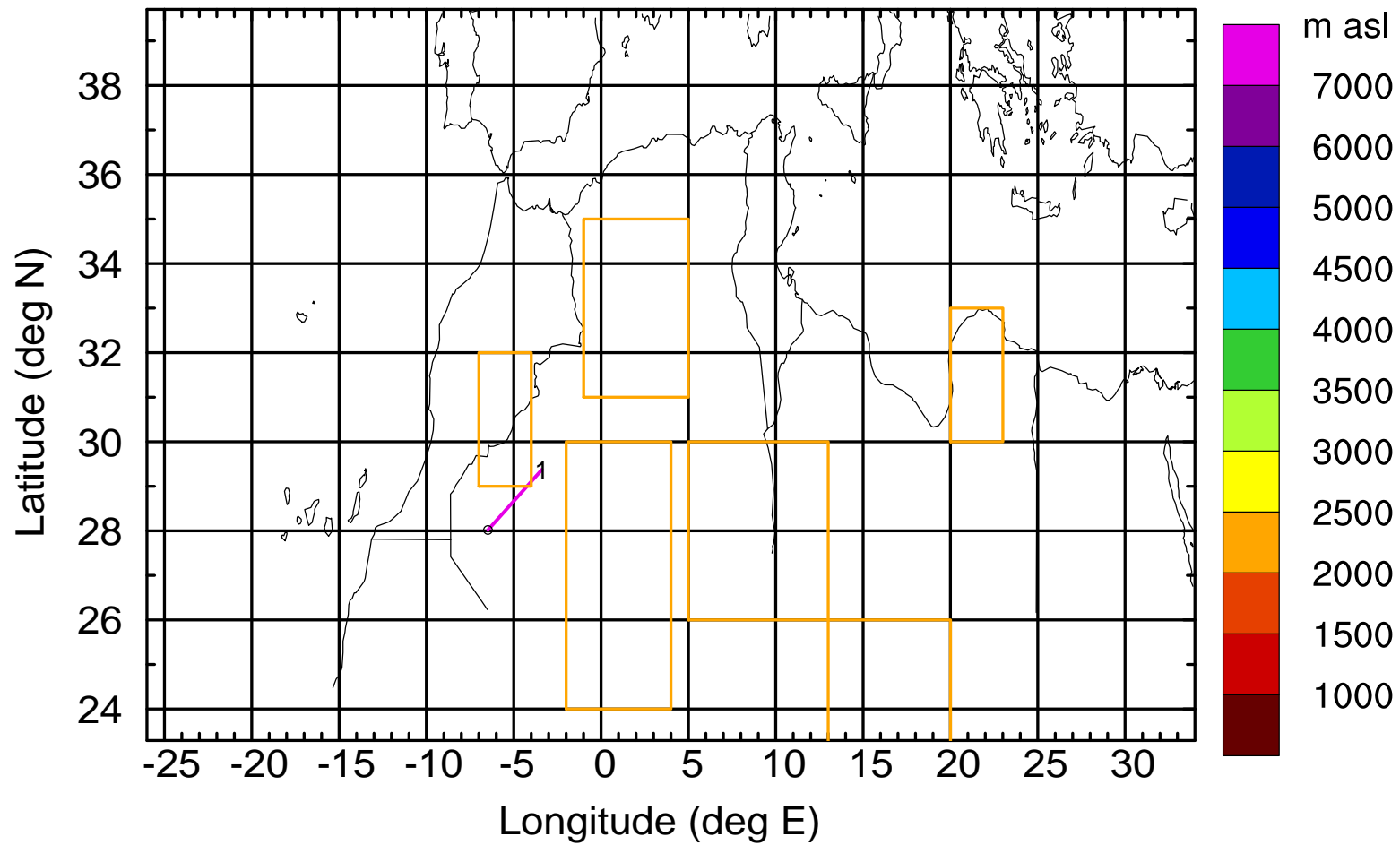
BWD 20170421/15 -58H = 19/05 UTC





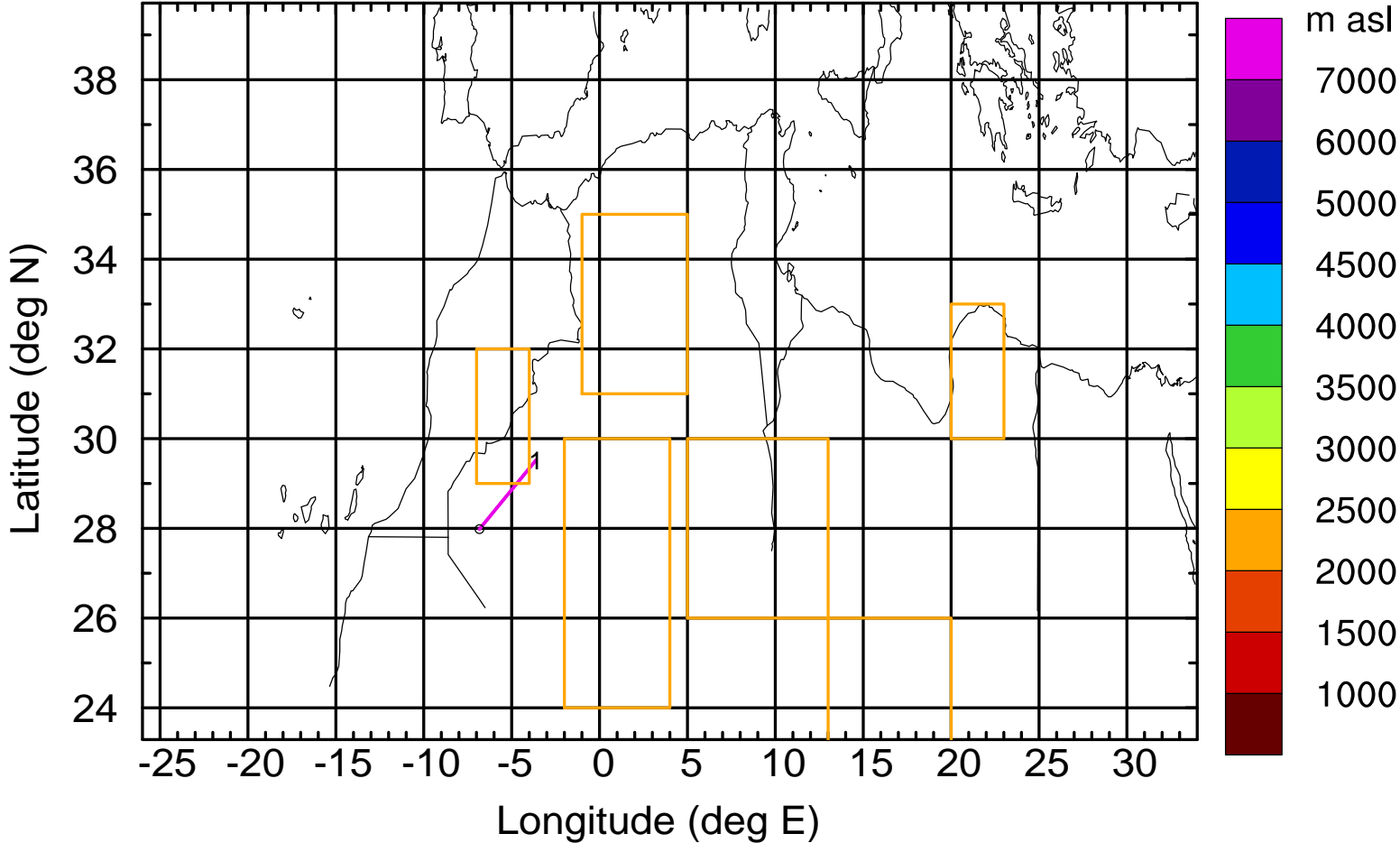
Level #16 of flight 170421a

BWD 20170421/15 -60H = 19/03 UTC



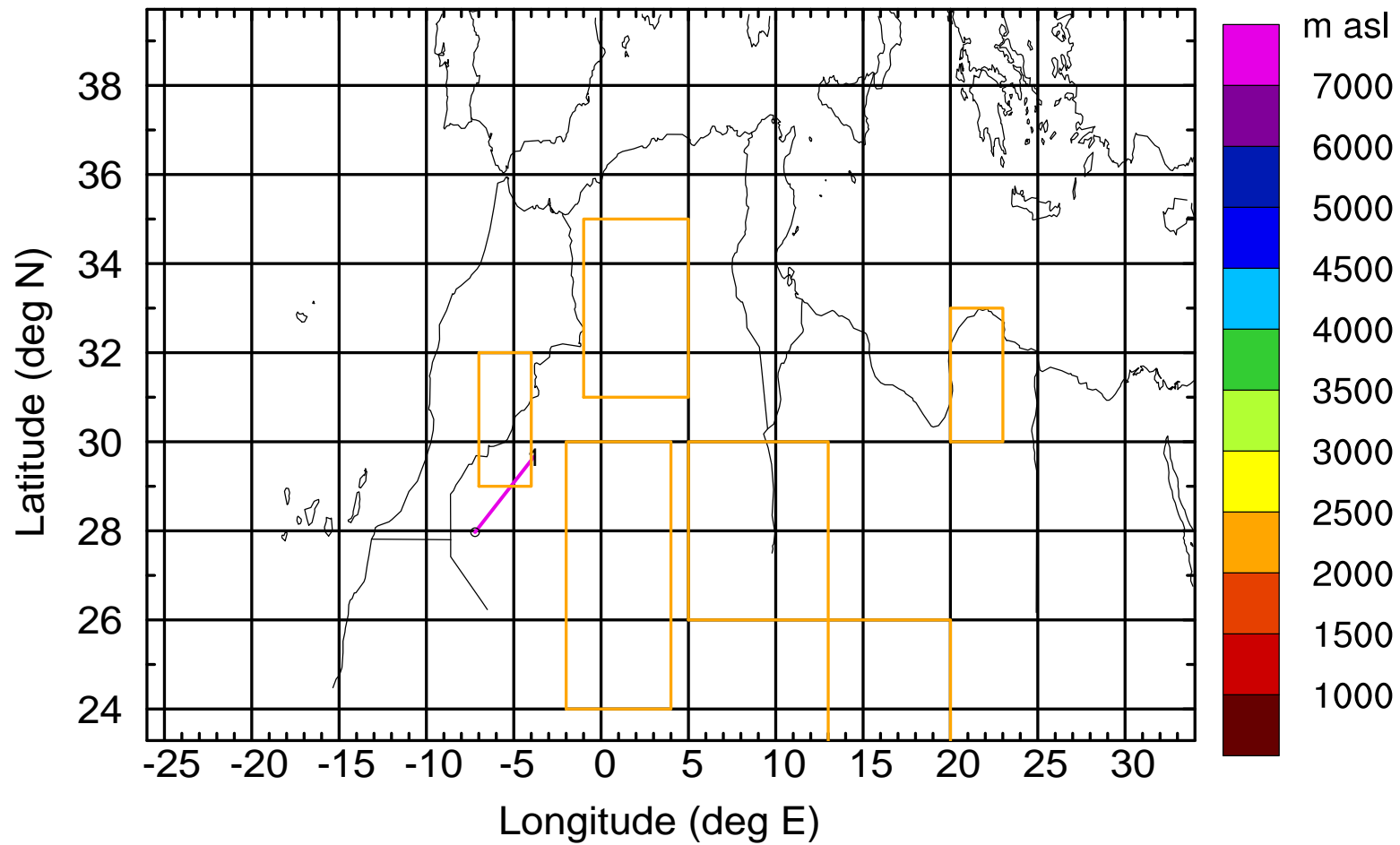
Level #16 of flight 170421a

BWD 20170421/15 -61H = 19/02 UTC



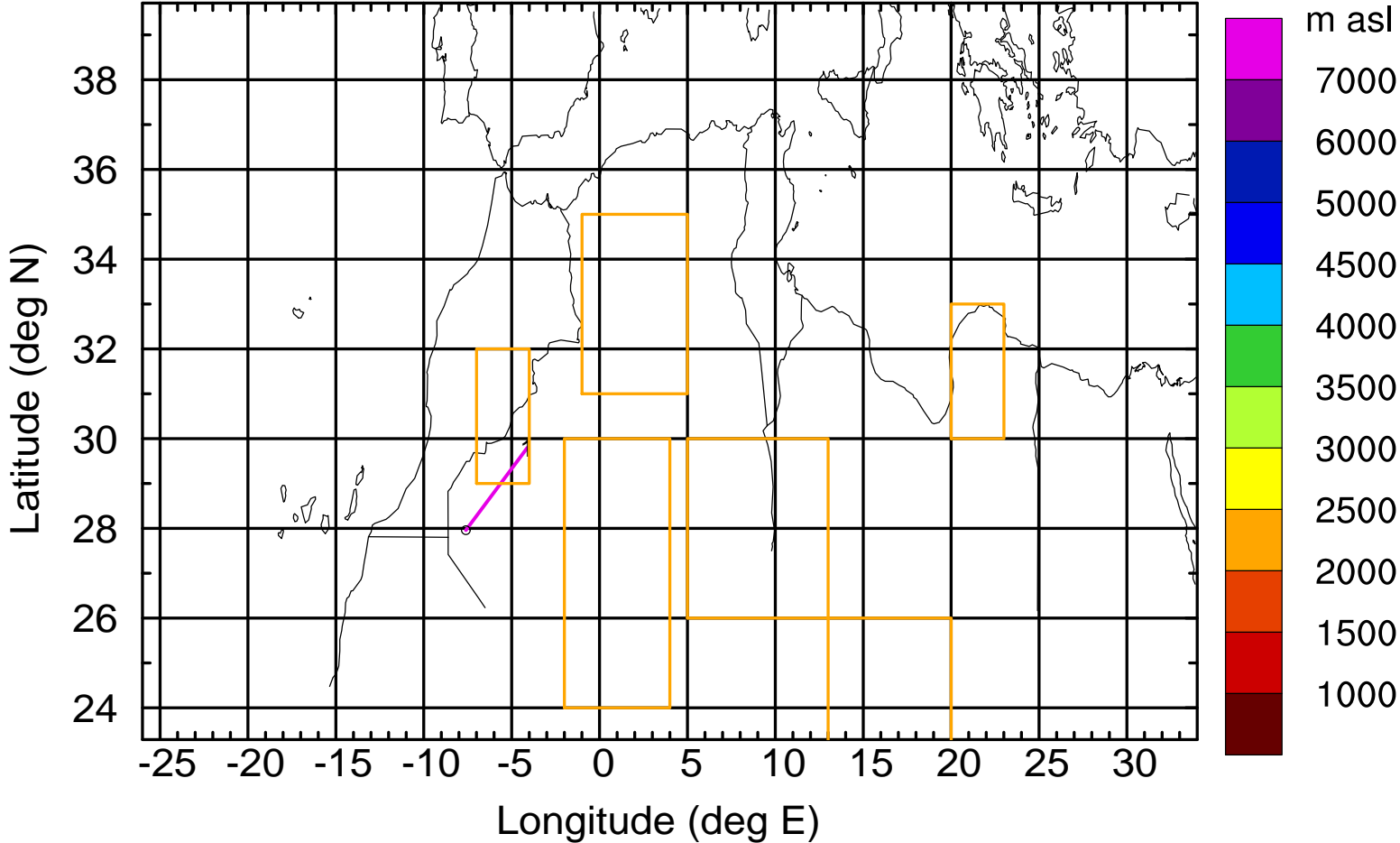
Level #16 of flight 170421a

BWD 20170421/15 -62H = 19/01 UTC



Level #16 of flight 170421a

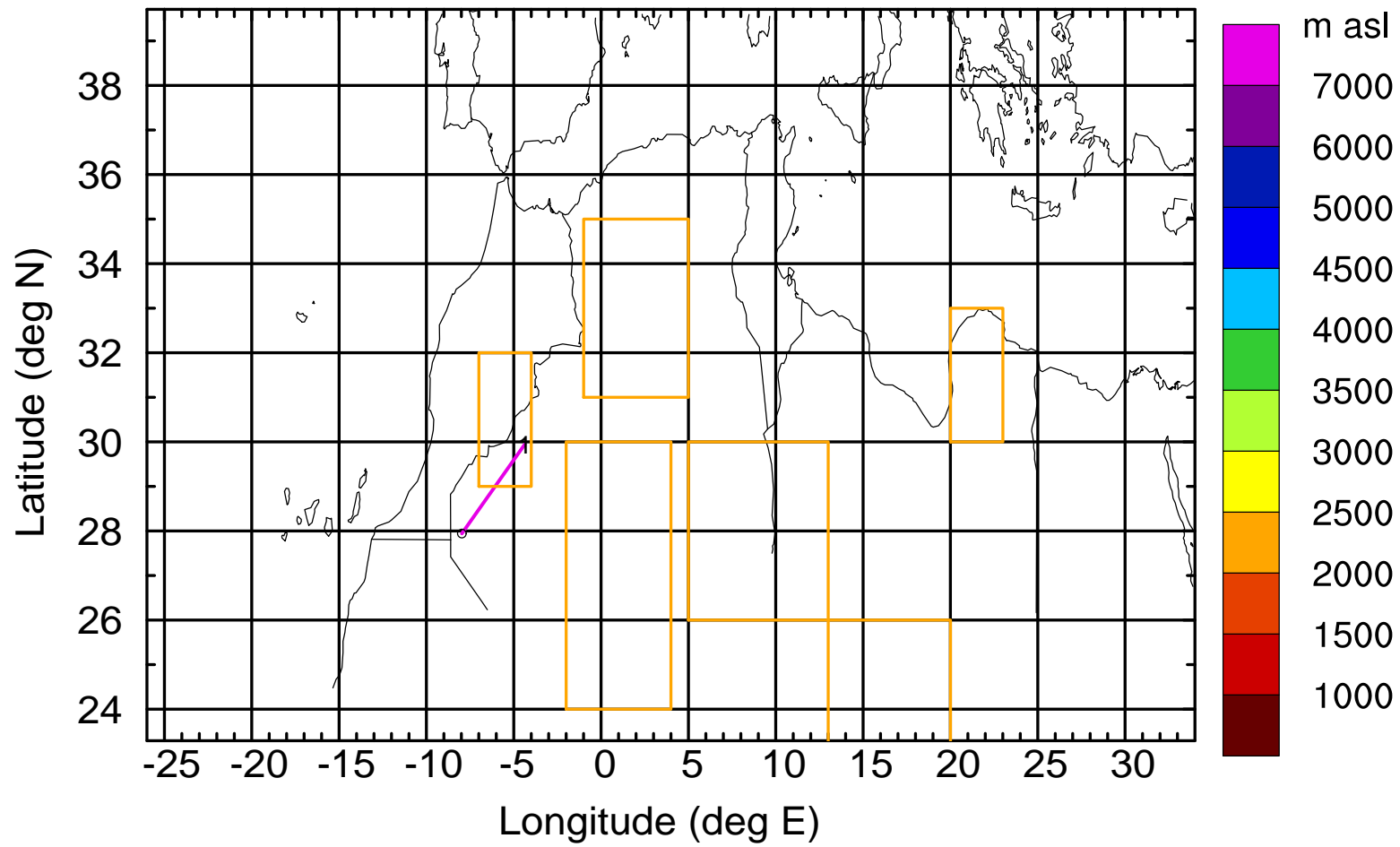
BWD 20170421/15 -63H = 19/00 UTC





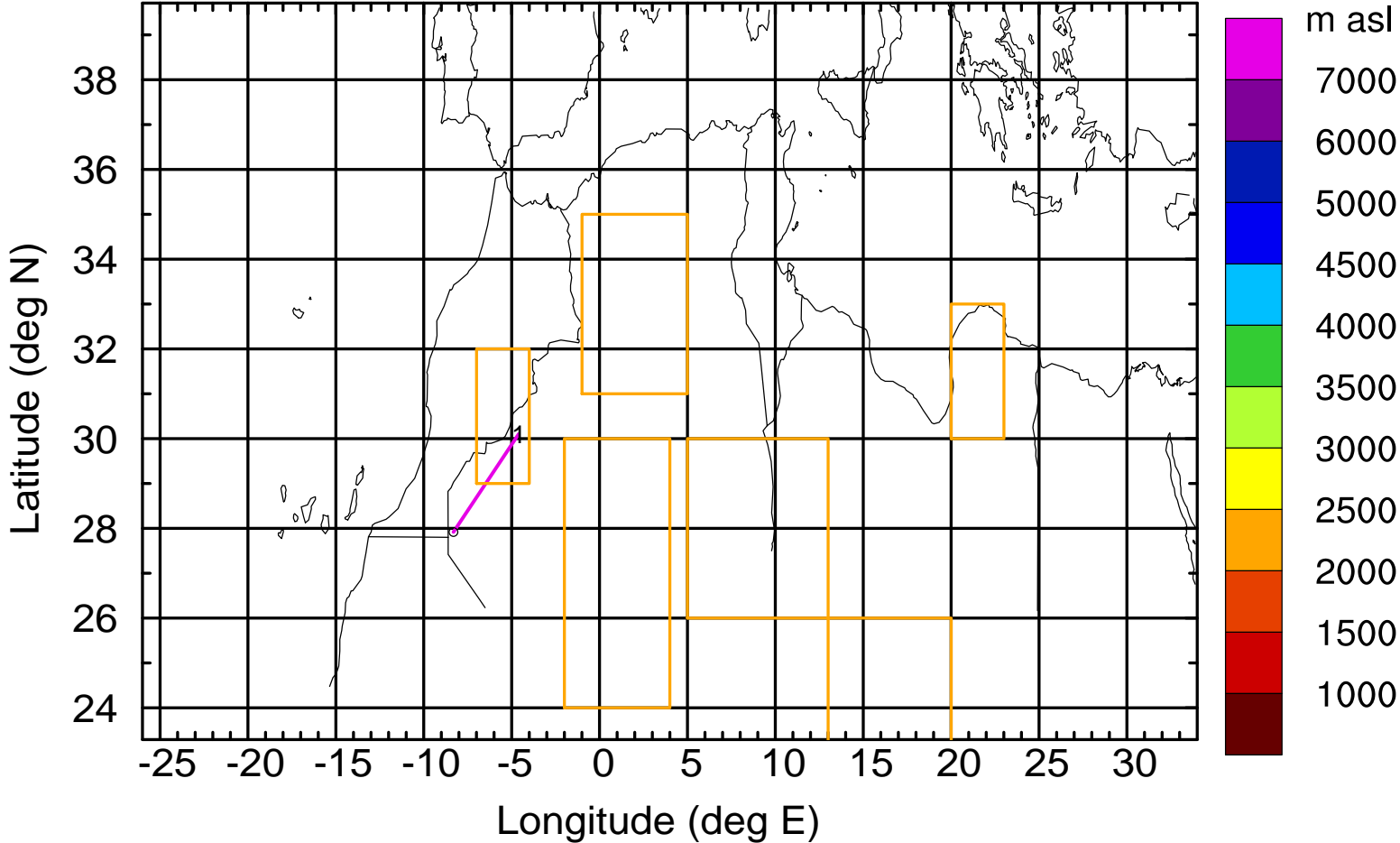
Level #16 of flight 170421a

BWD 20170421/15 -64H = 18/23 UTC



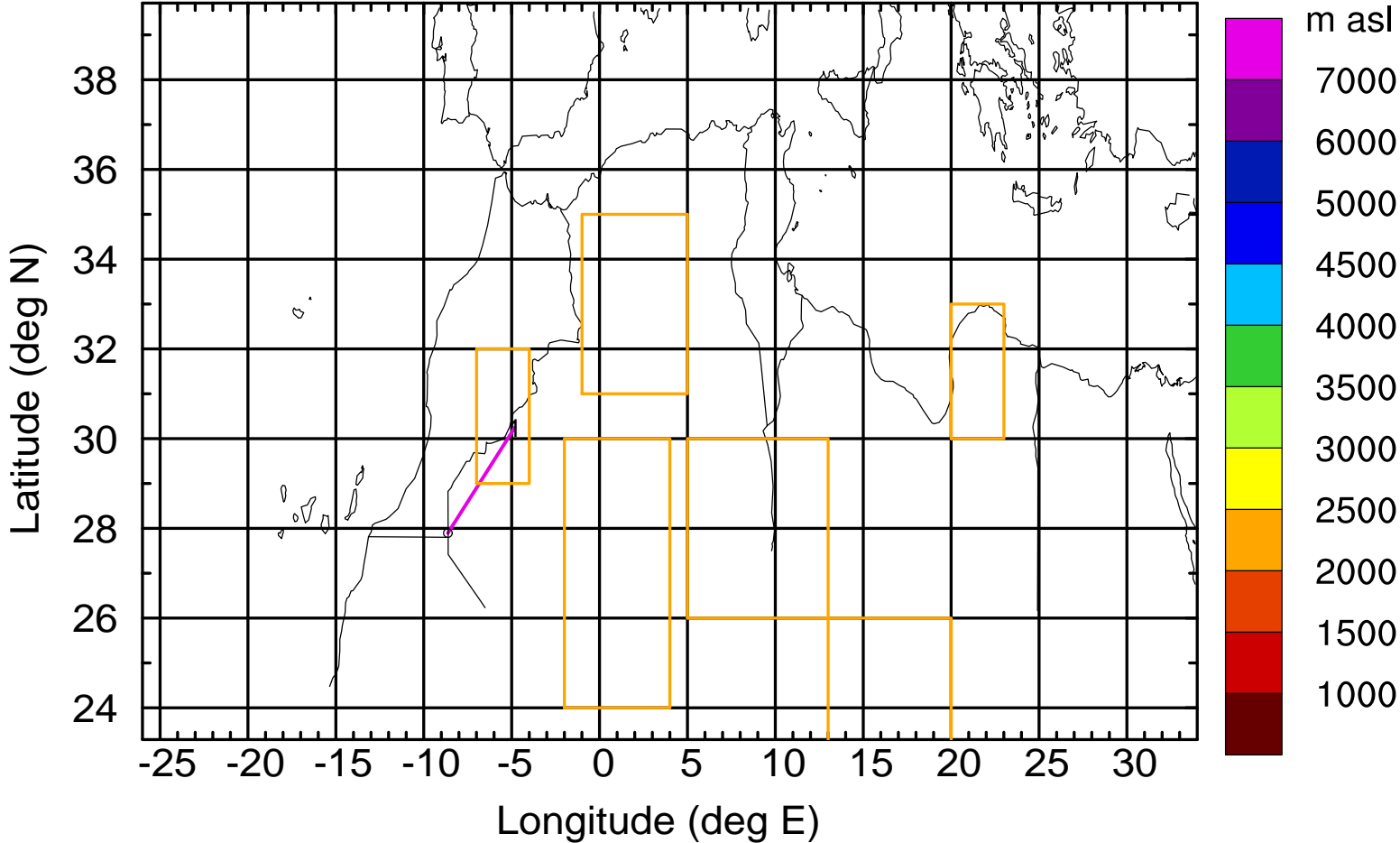
Level #16 of flight 170421a

BWD 20170421/15 -65H = 18/22 UTC



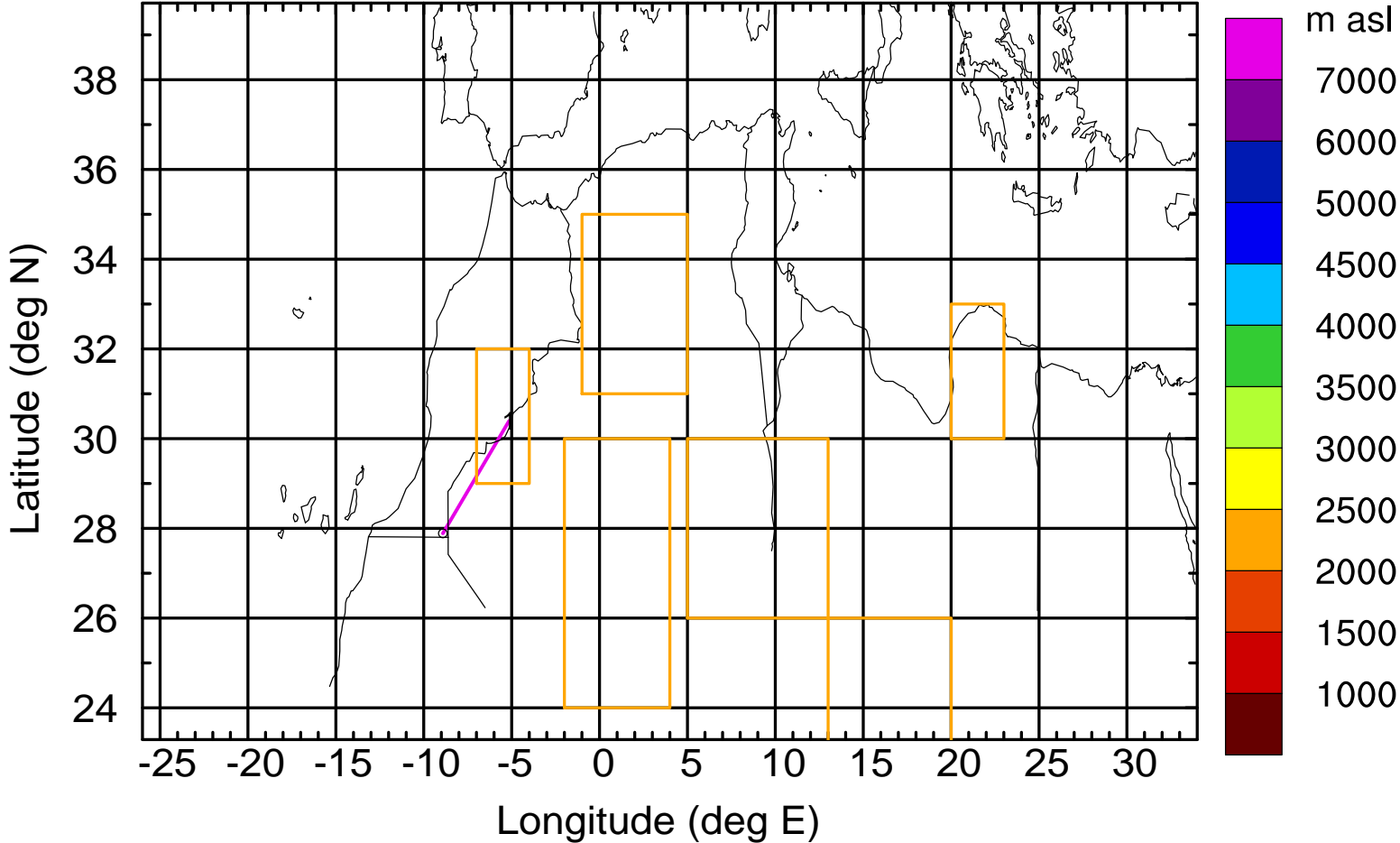
Level #16 of flight 170421a

BWD 20170421/15 -66H = 18/21 UTC



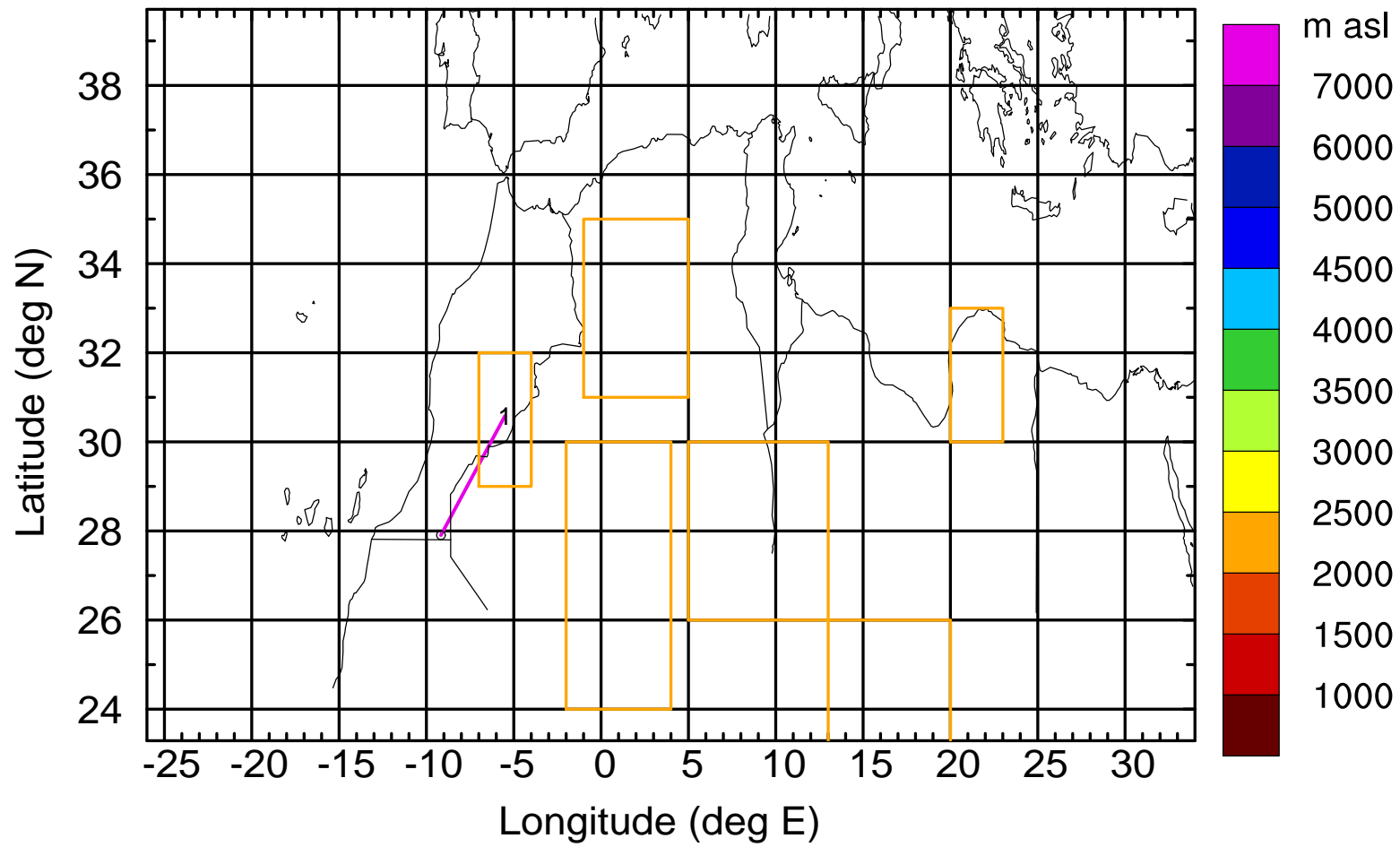
Level #16 of flight 170421a

BWD 20170421/15 -67H = 18/20 UTC



Level #16 of flight 170421a

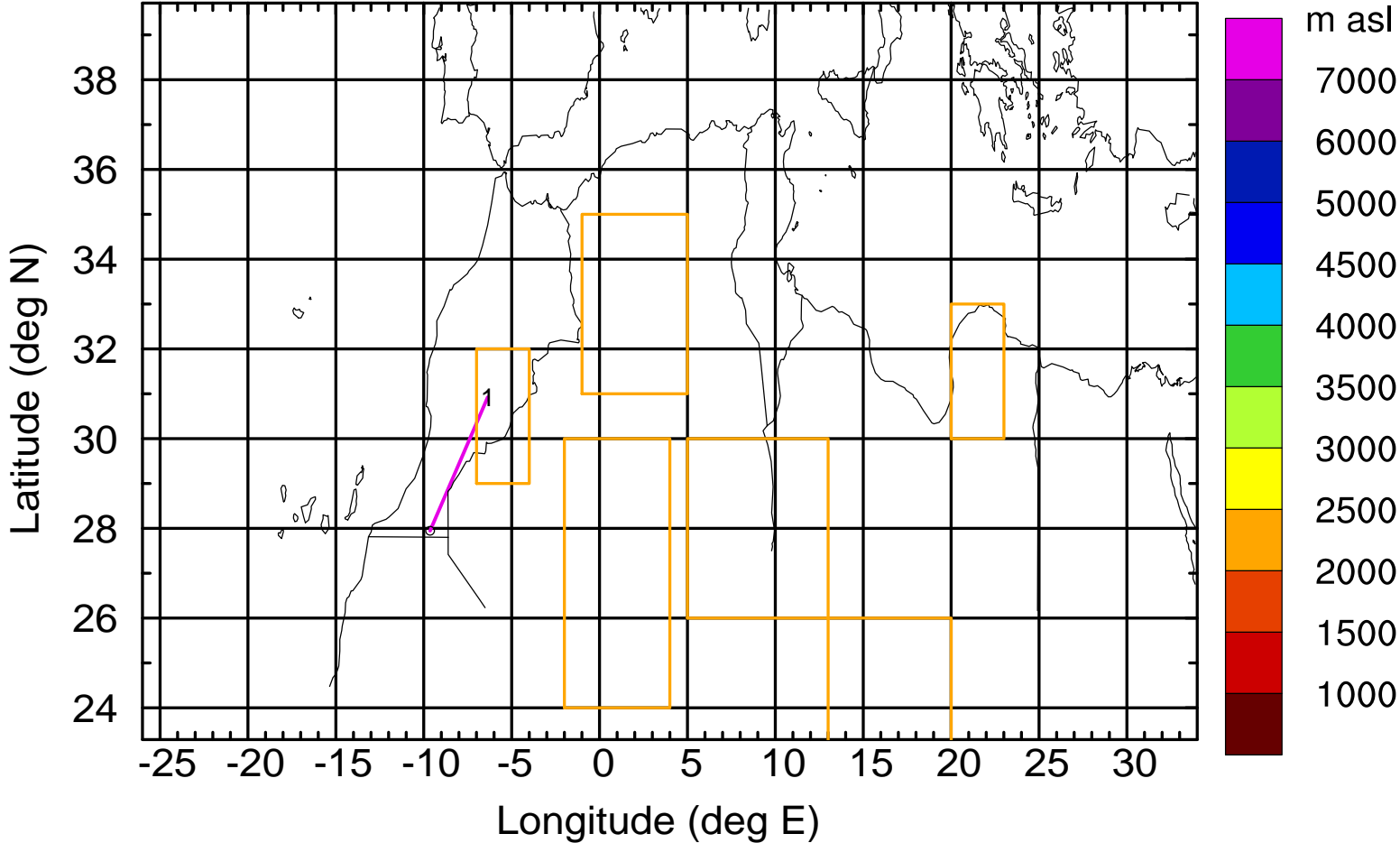
BWD 20170421/15 -68H = 18/19 UTC





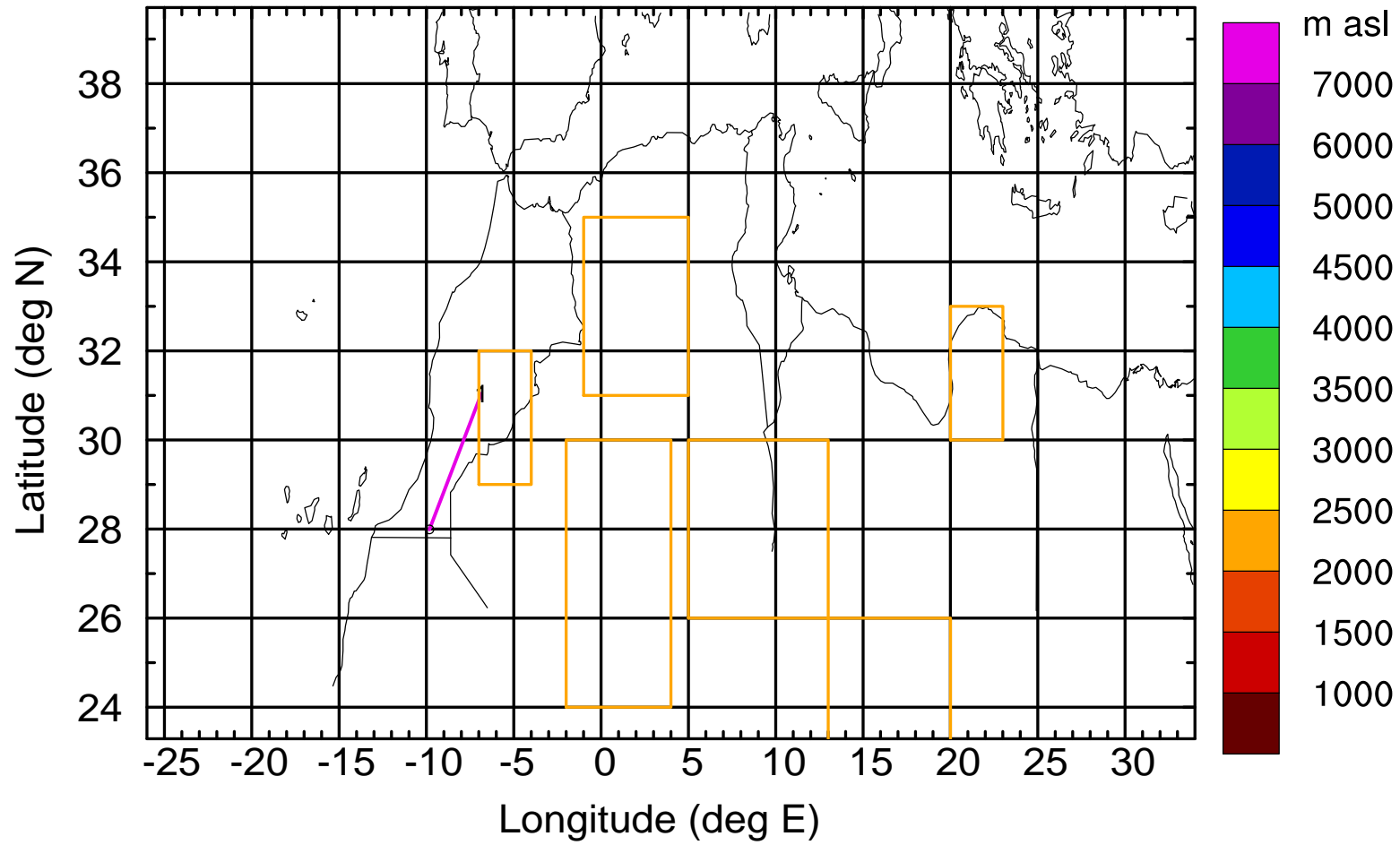
Level #16 of flight 170421a

BWD 20170421/15 -70H = 18/17 UTC



Level #16 of flight 170421a

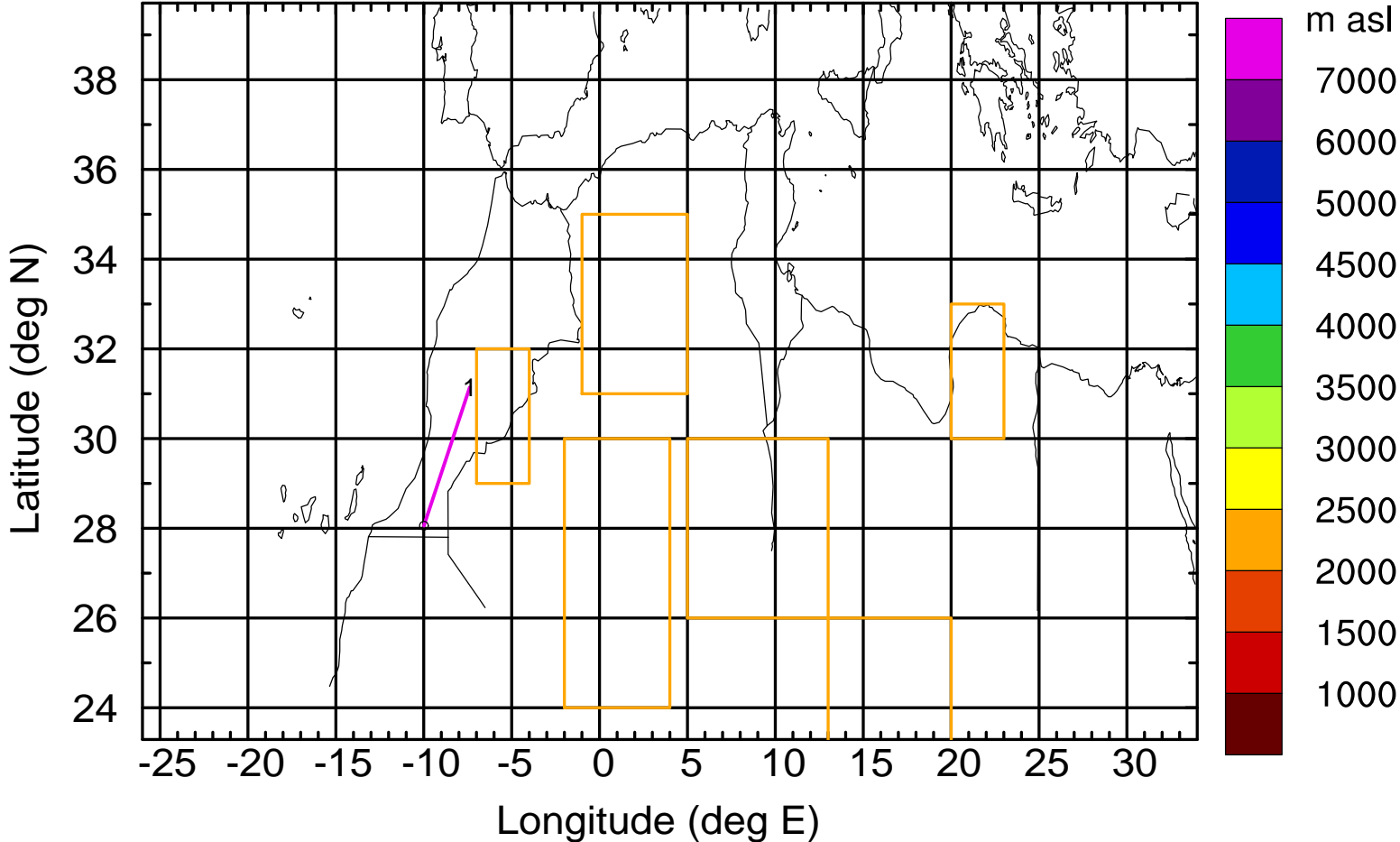
BWD 20170421/15 -71H = 18/16 UTC





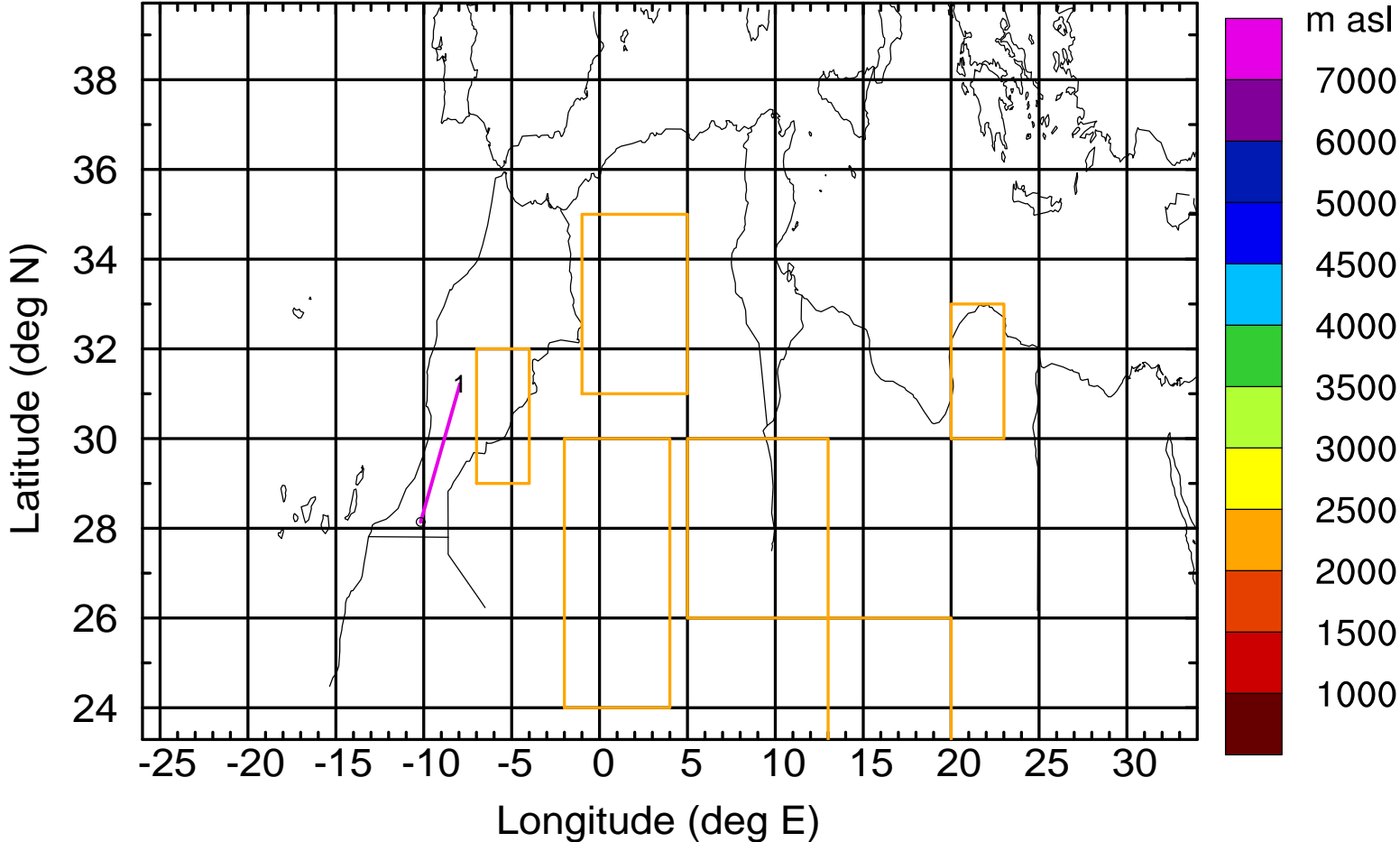
Level #16 of flight 170421a

BWD 20170421/15 -72H = 18/15 UTC



Level #16 of flight 170421a

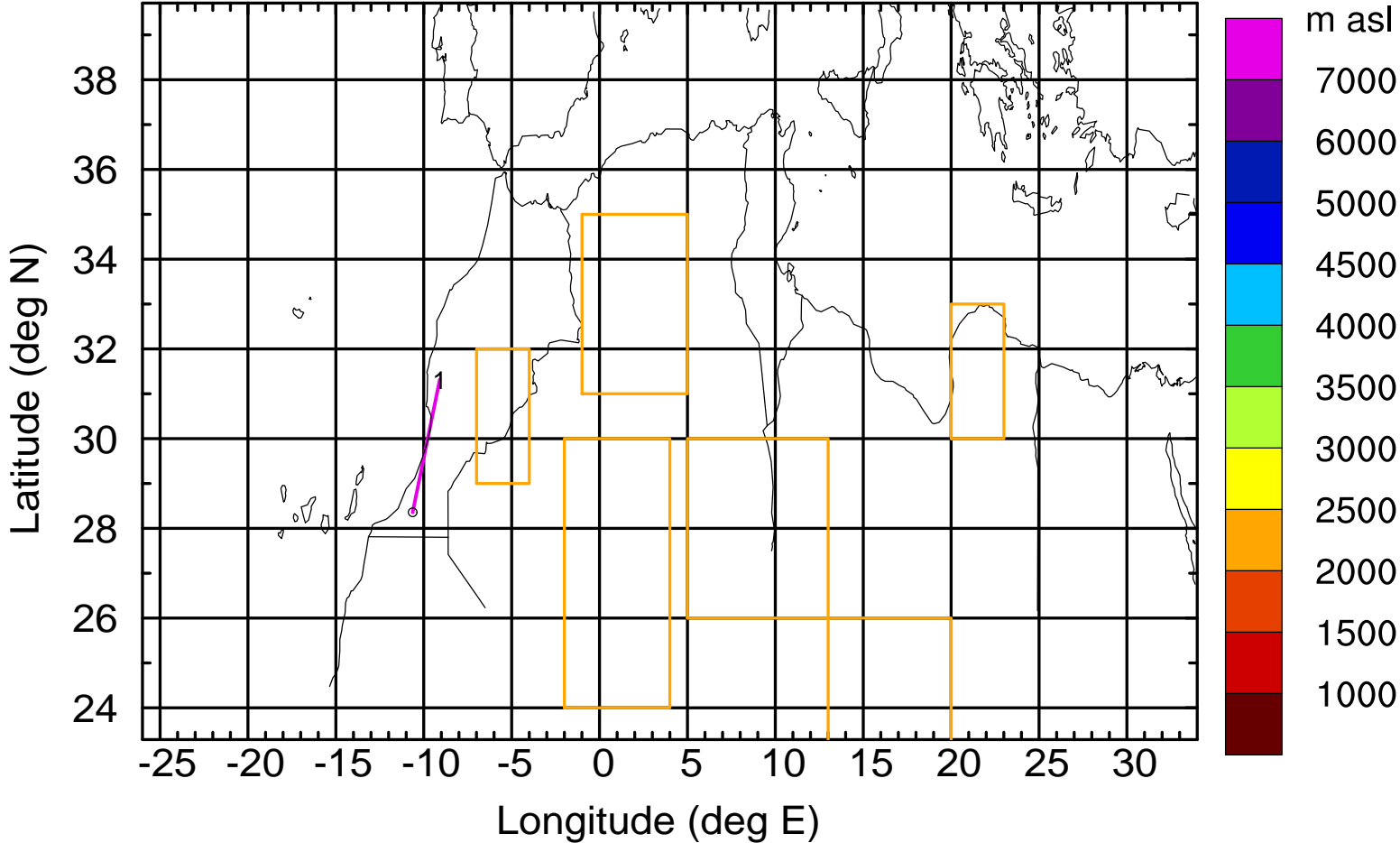
BWD 20170421/15 -73H = 18/14 UTC





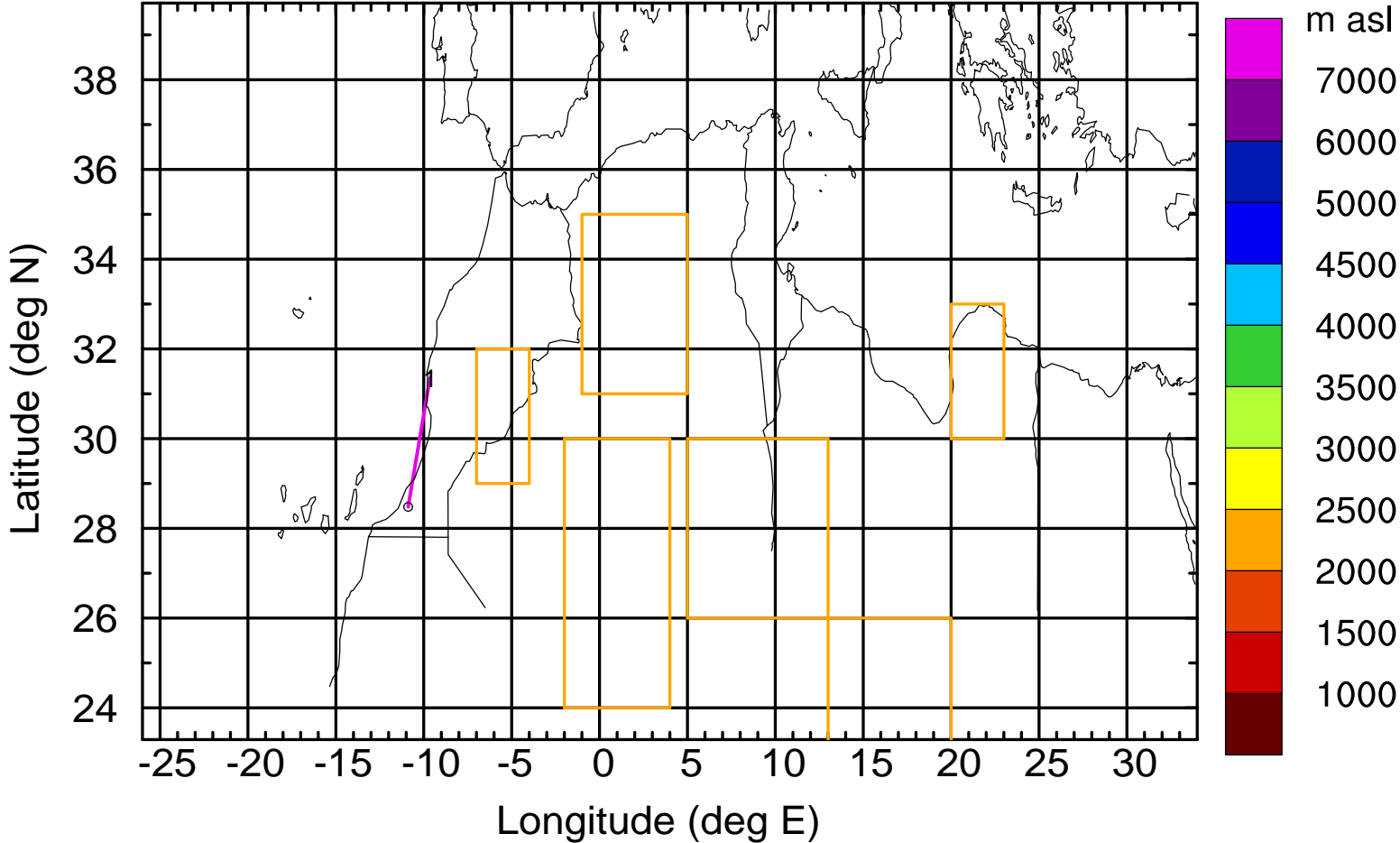
Level #16 of flight 170421a

BWD 20170421/15 -75H = 18/12 UTC



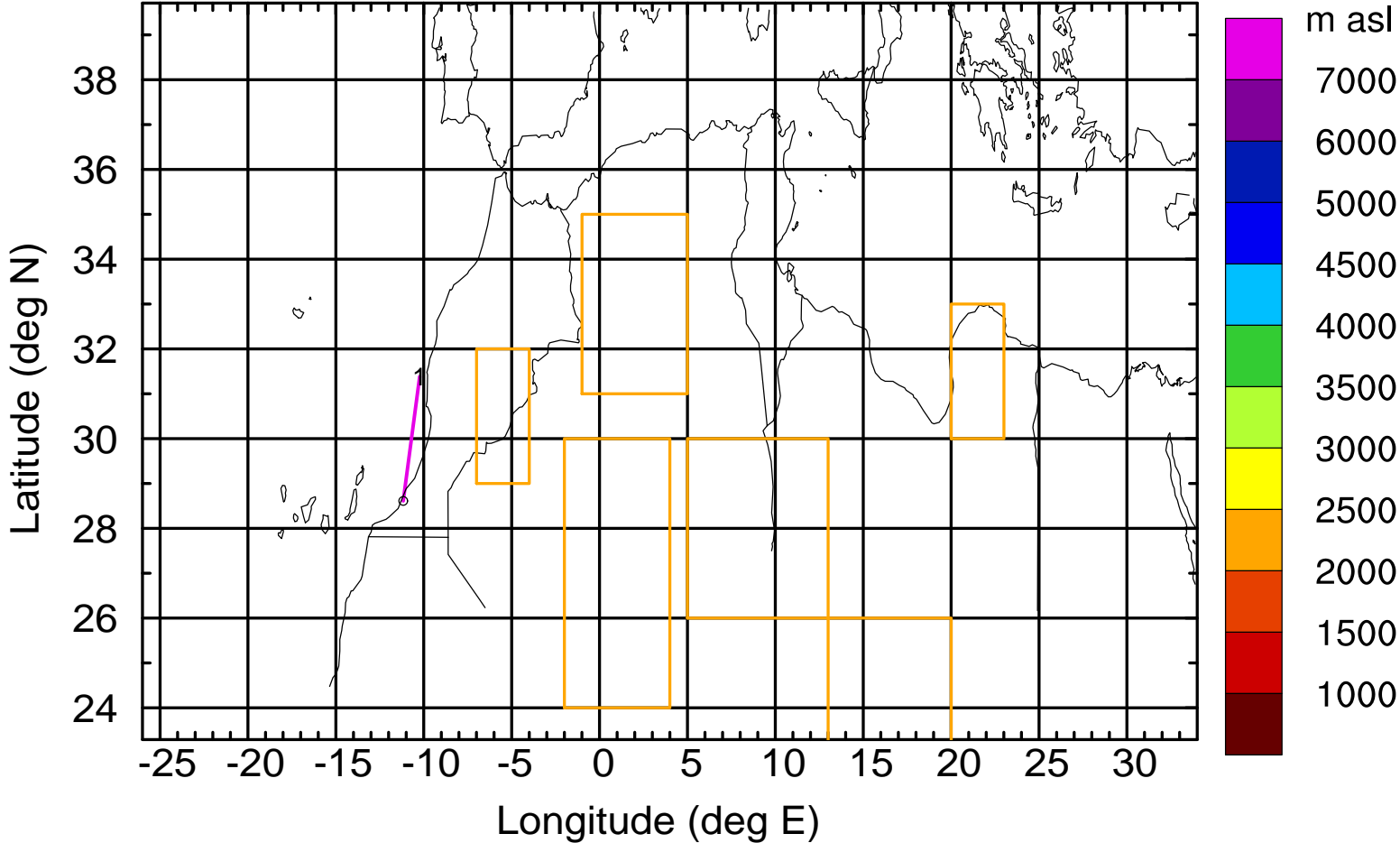
Level #16 of flight 170421a

BWD 20170421/15 -76H = 18/11 UTC



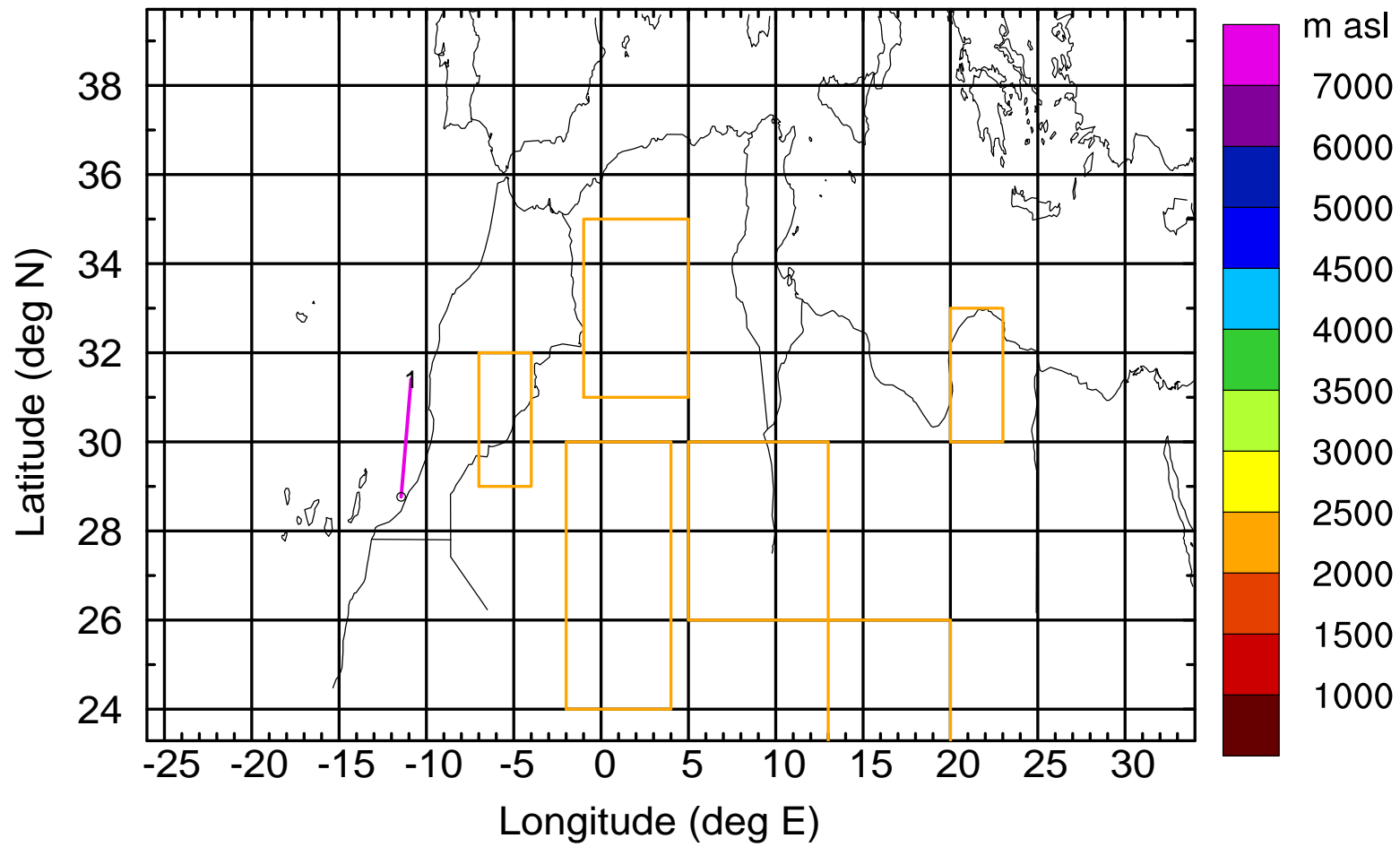
Level #16 of flight 170421a

BWD 20170421/15 -77H = 18/10 UTC



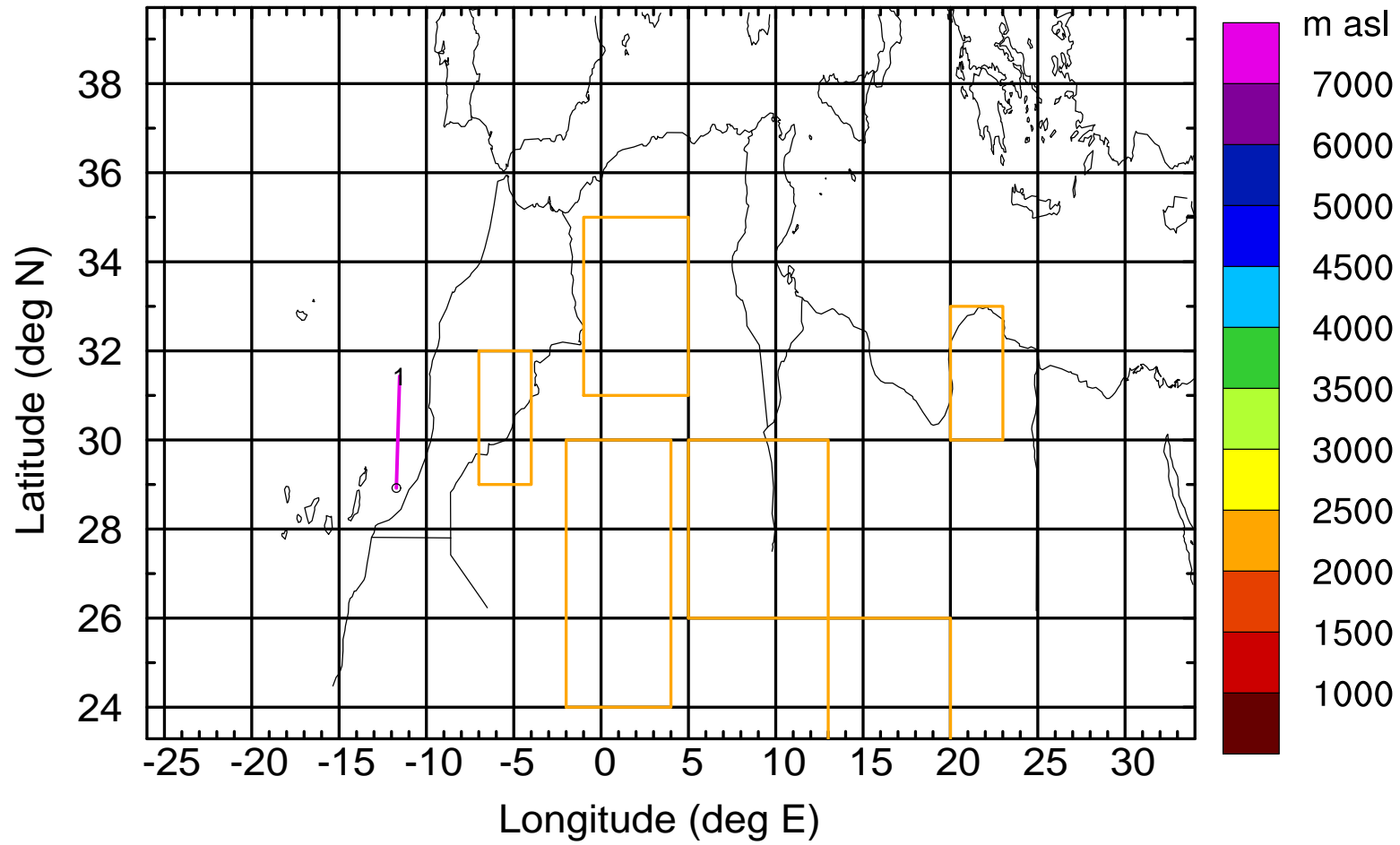
Level #16 of flight 170421a

BWD 20170421/15 -78H = 18/09 UTC



Level #16 of flight 170421a

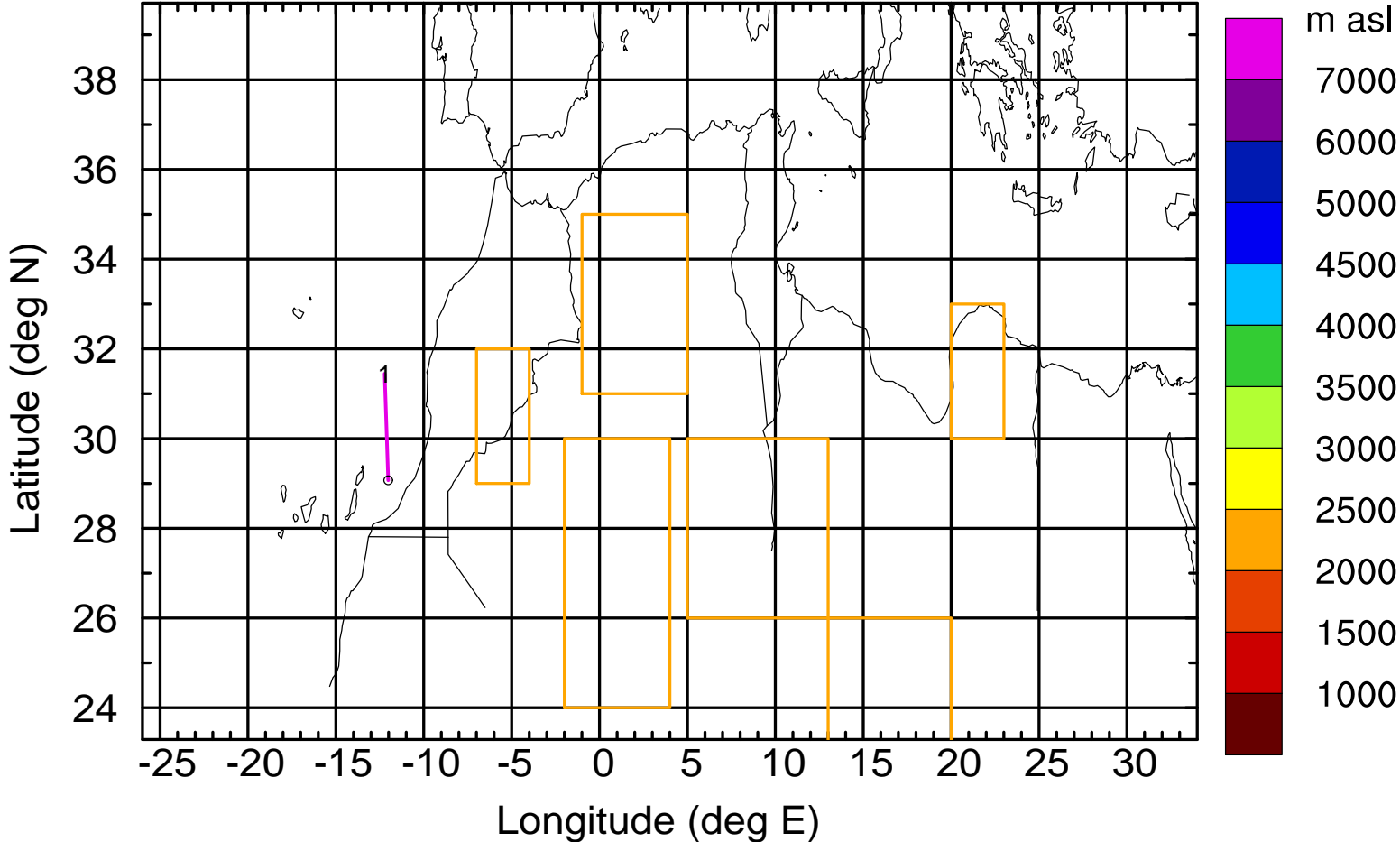
BWD 20170421/15 -79H = 18/08 UTC





Level #16 of flight 170421a

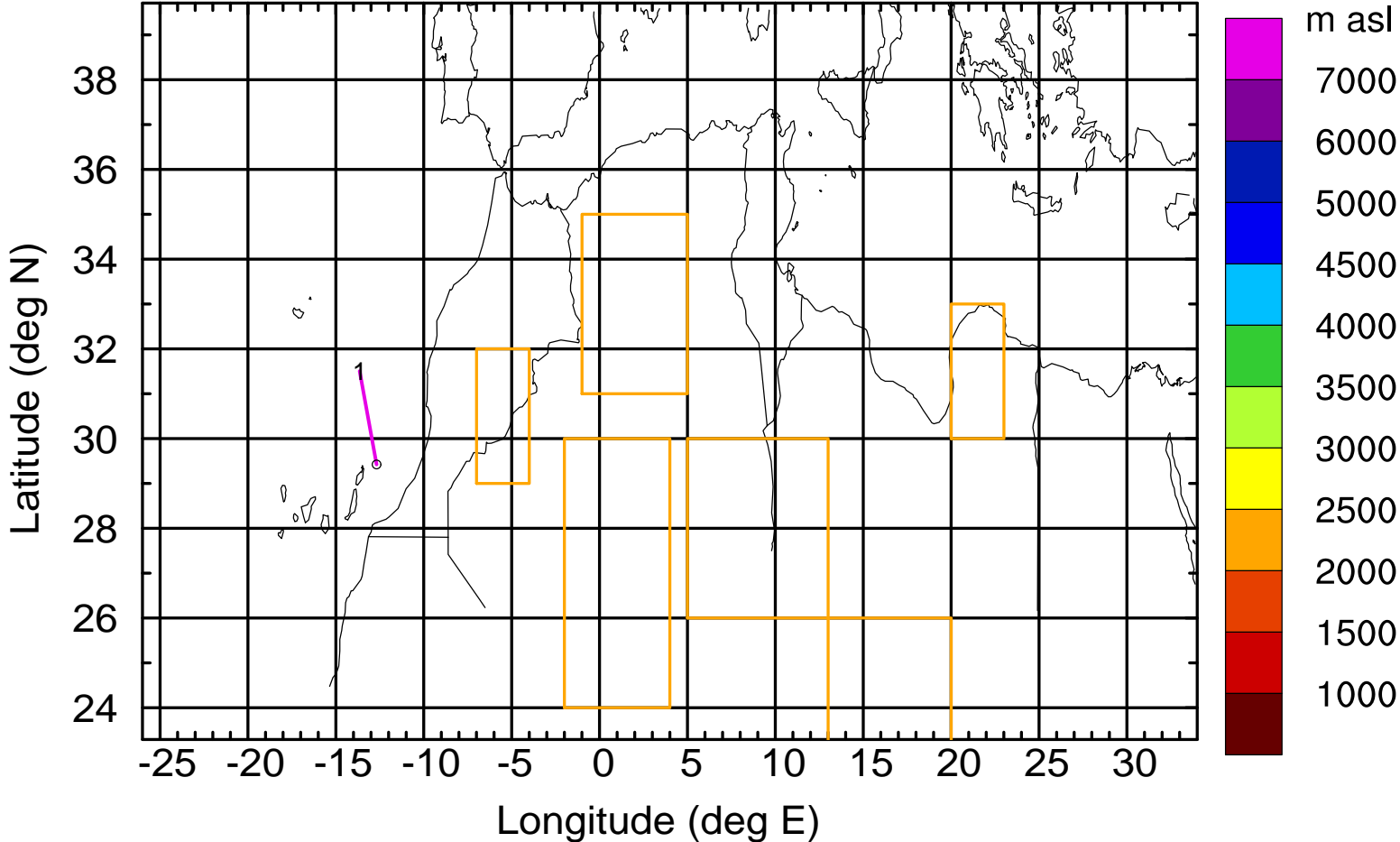
BWD 20170421/15 -80H = 18/07 UTC





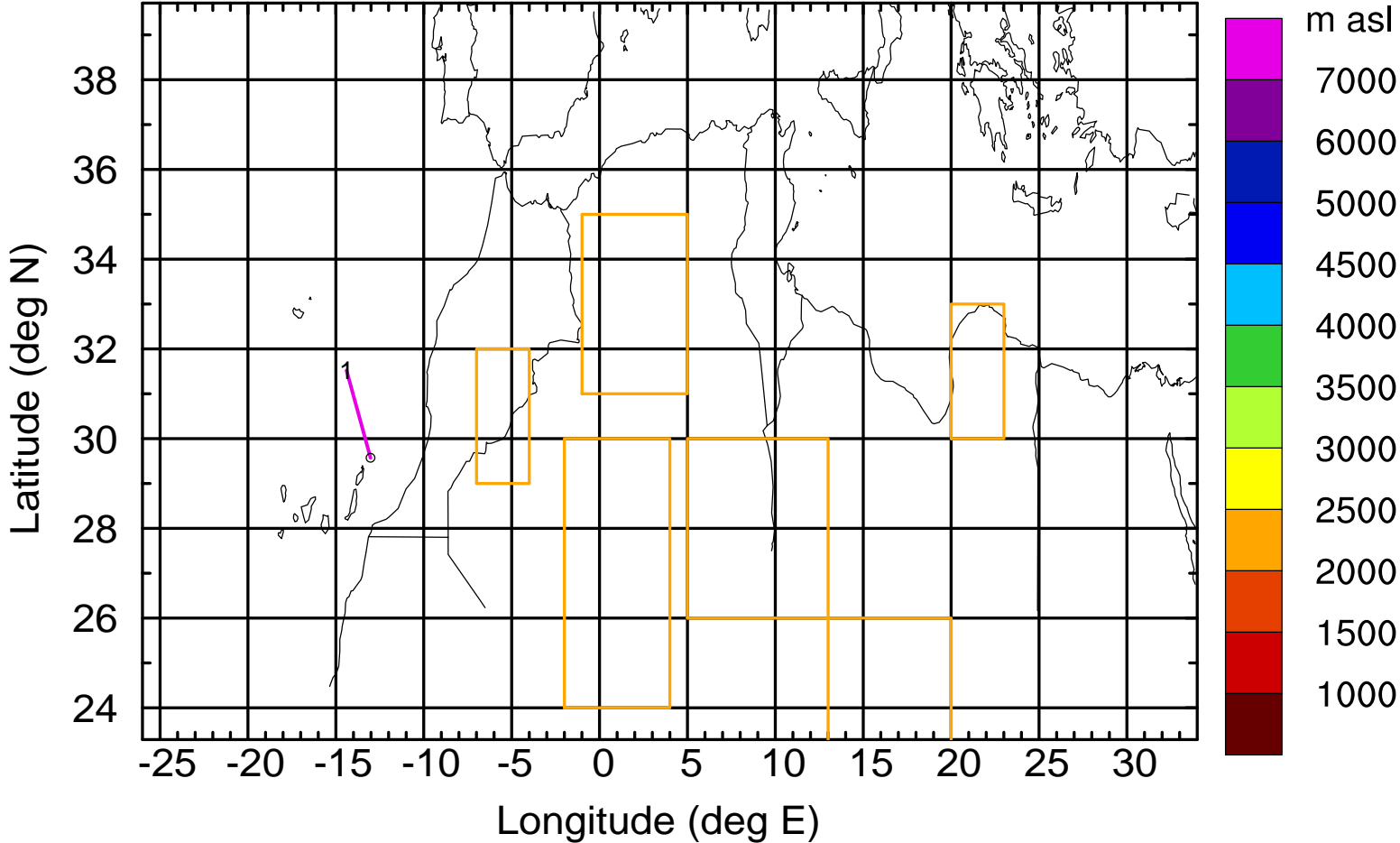
Level #16 of flight 170421a

BWD 20170421/15 -82H = 18/05 UTC



Level #16 of flight 170421a

BWD 20170421/15 -83H = 18/04 UTC









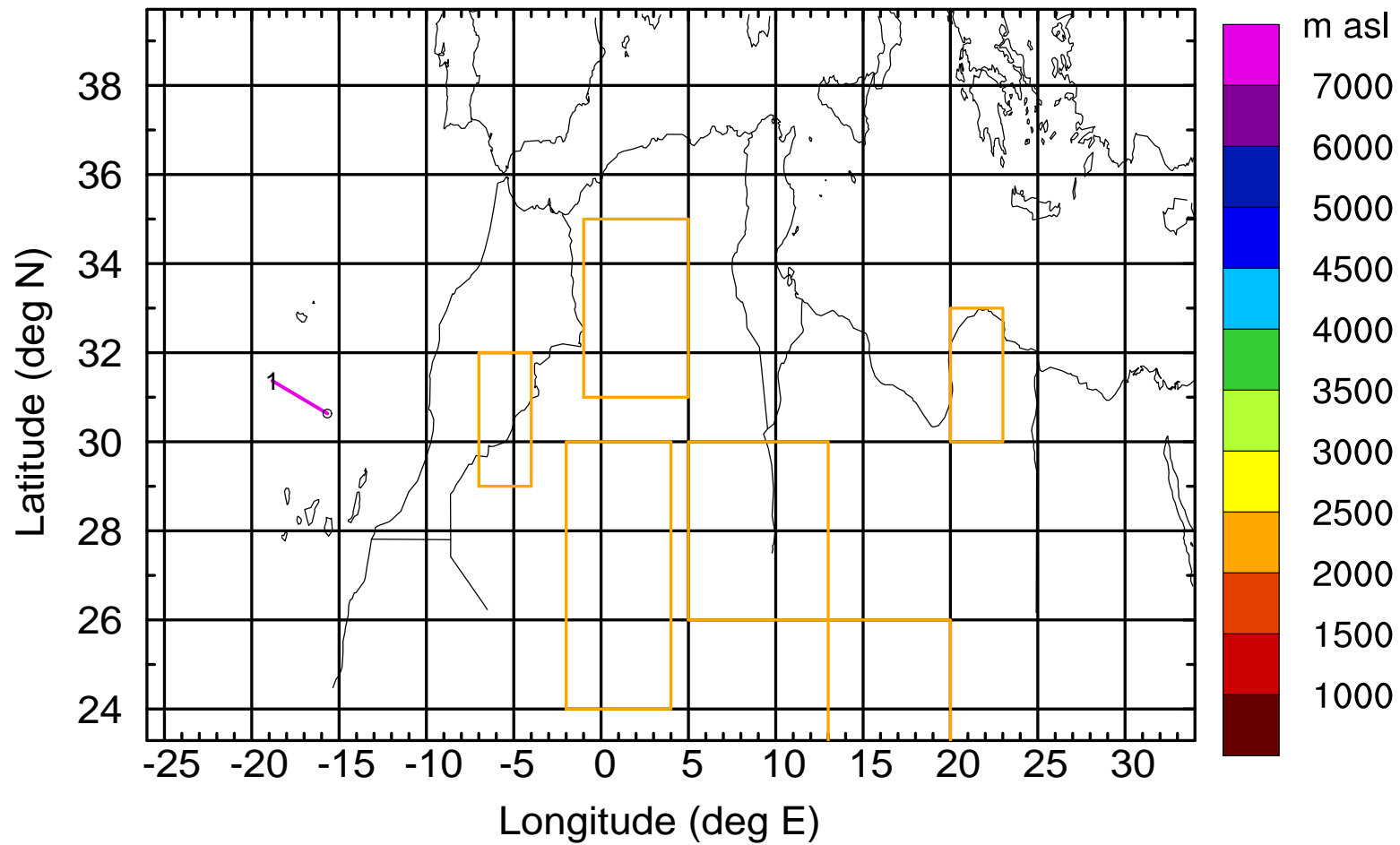






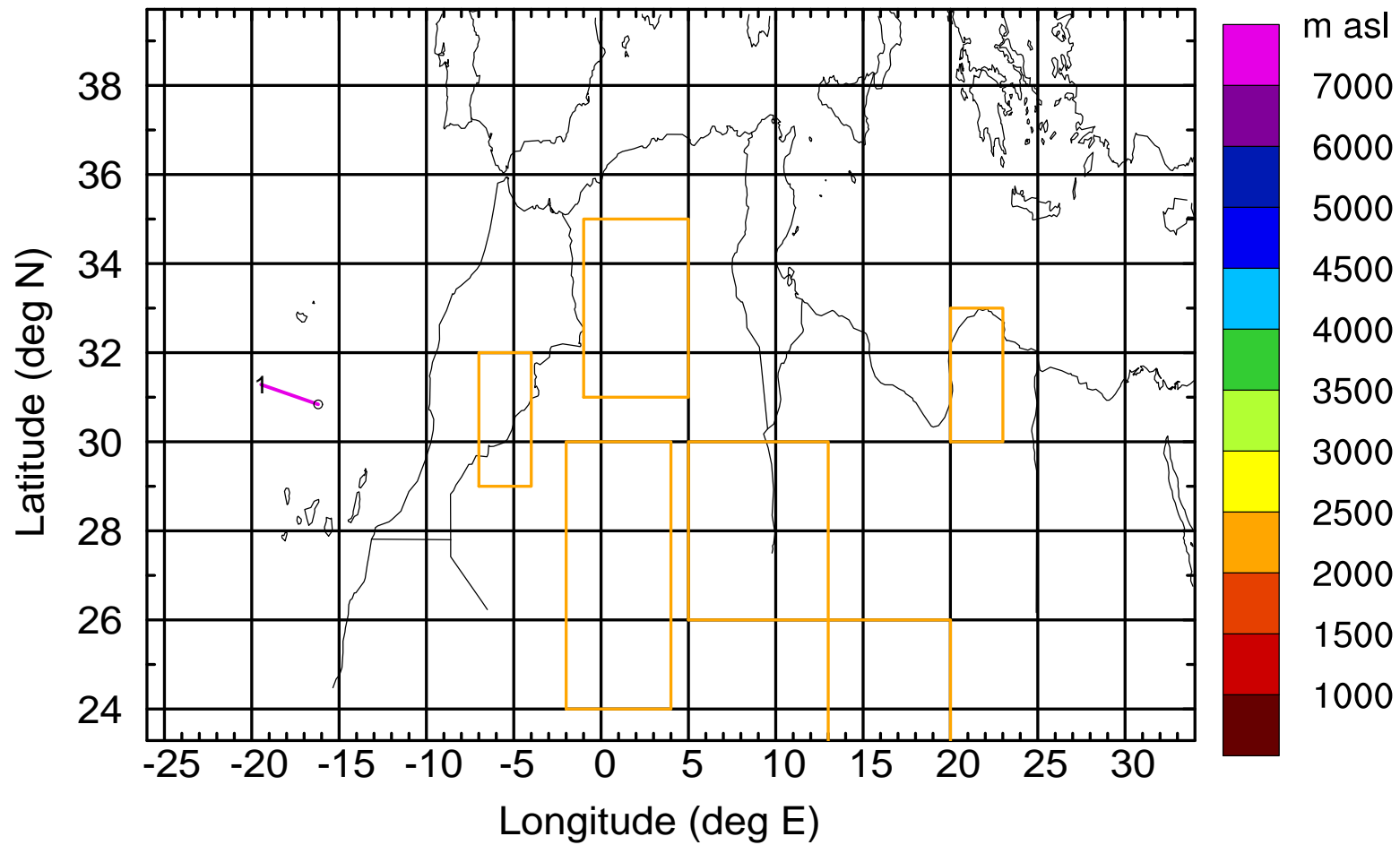
Level #16 of flight 170421a

BWD 20170421/15 -89H = 17/22 UTC



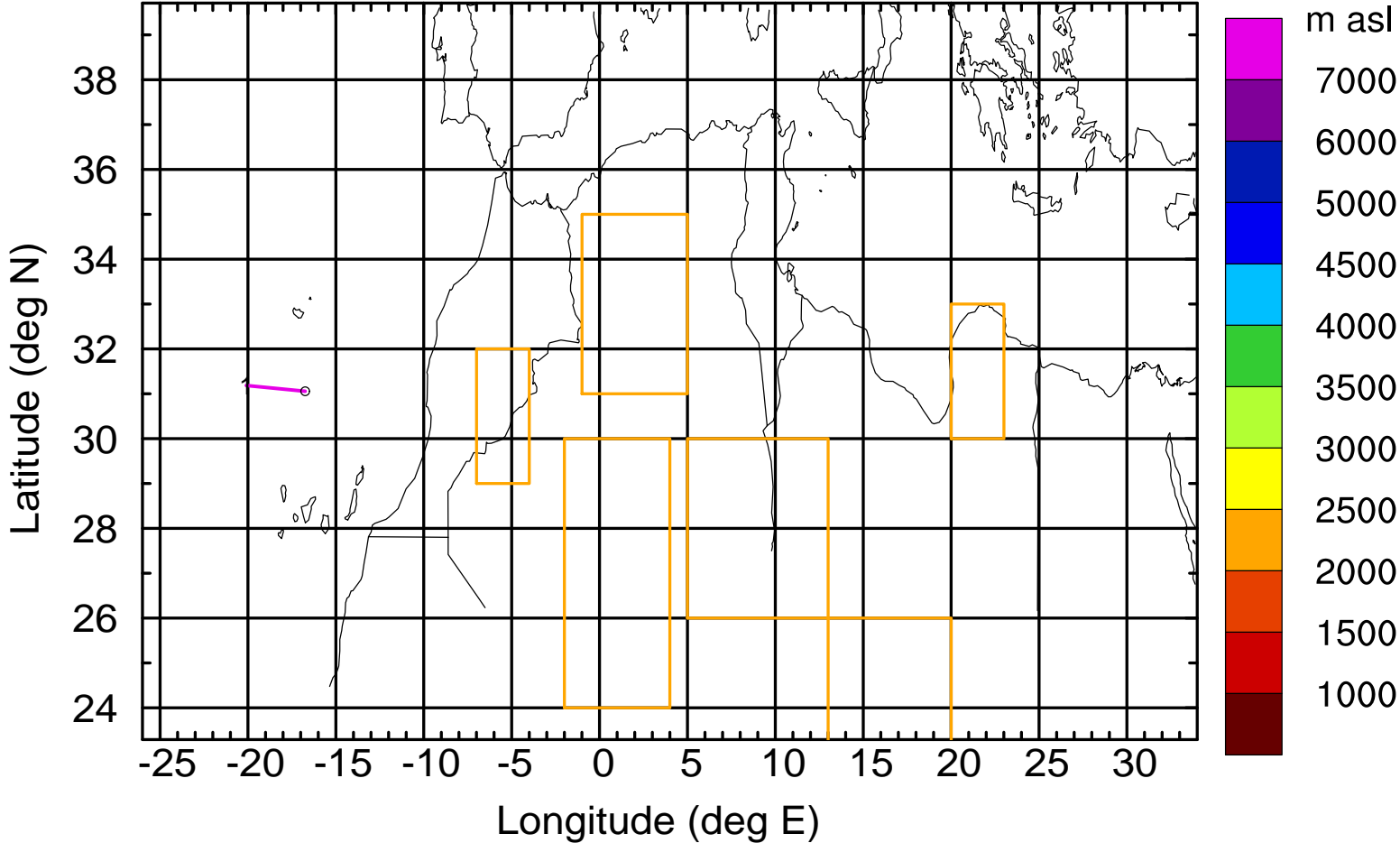
Level #16 of flight 170421a

BWD 20170421/15 -90H = 17/21 UTC



Level #16 of flight 170421a

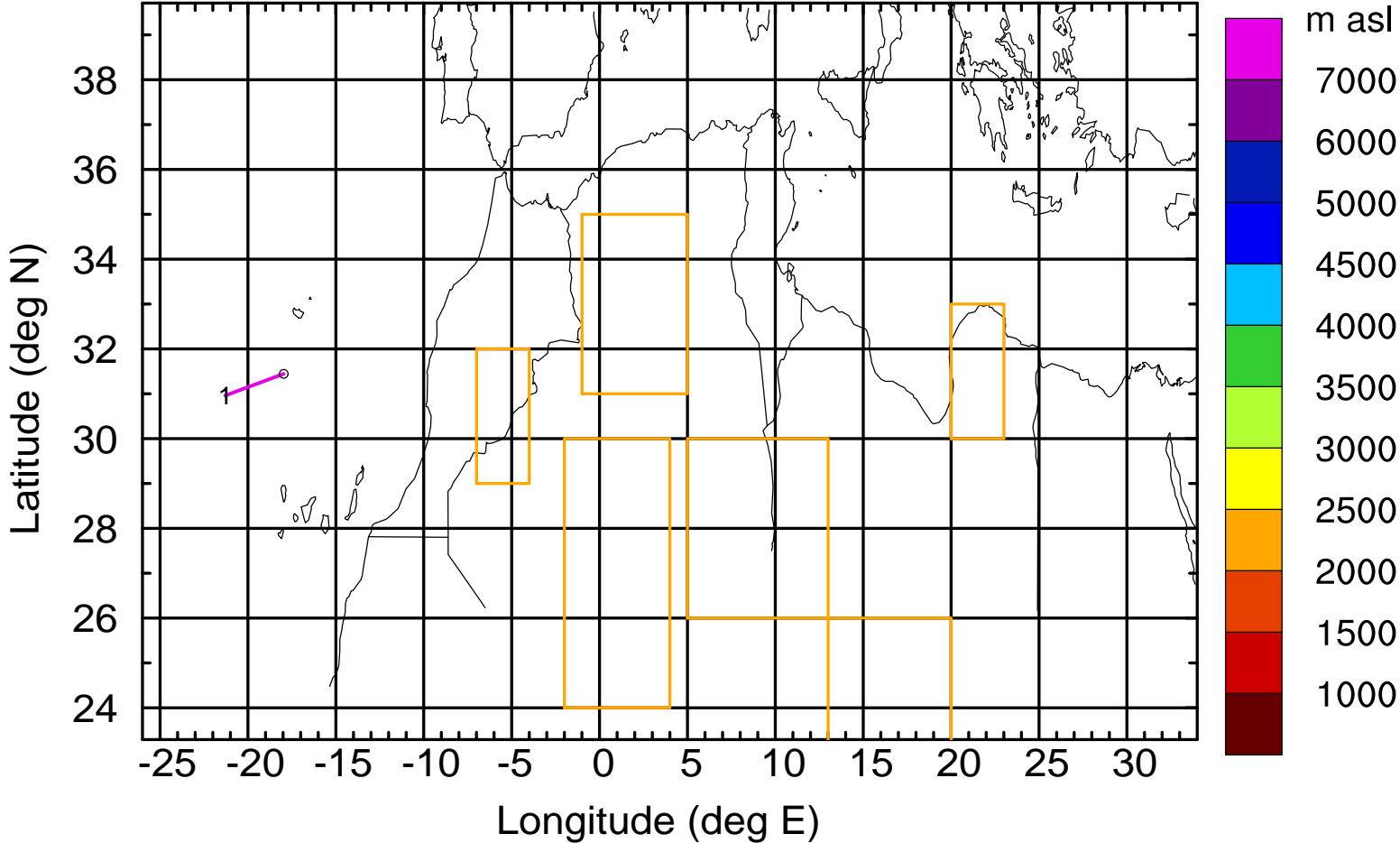
BWD 20170421/15 -91H = 17/20 UTC





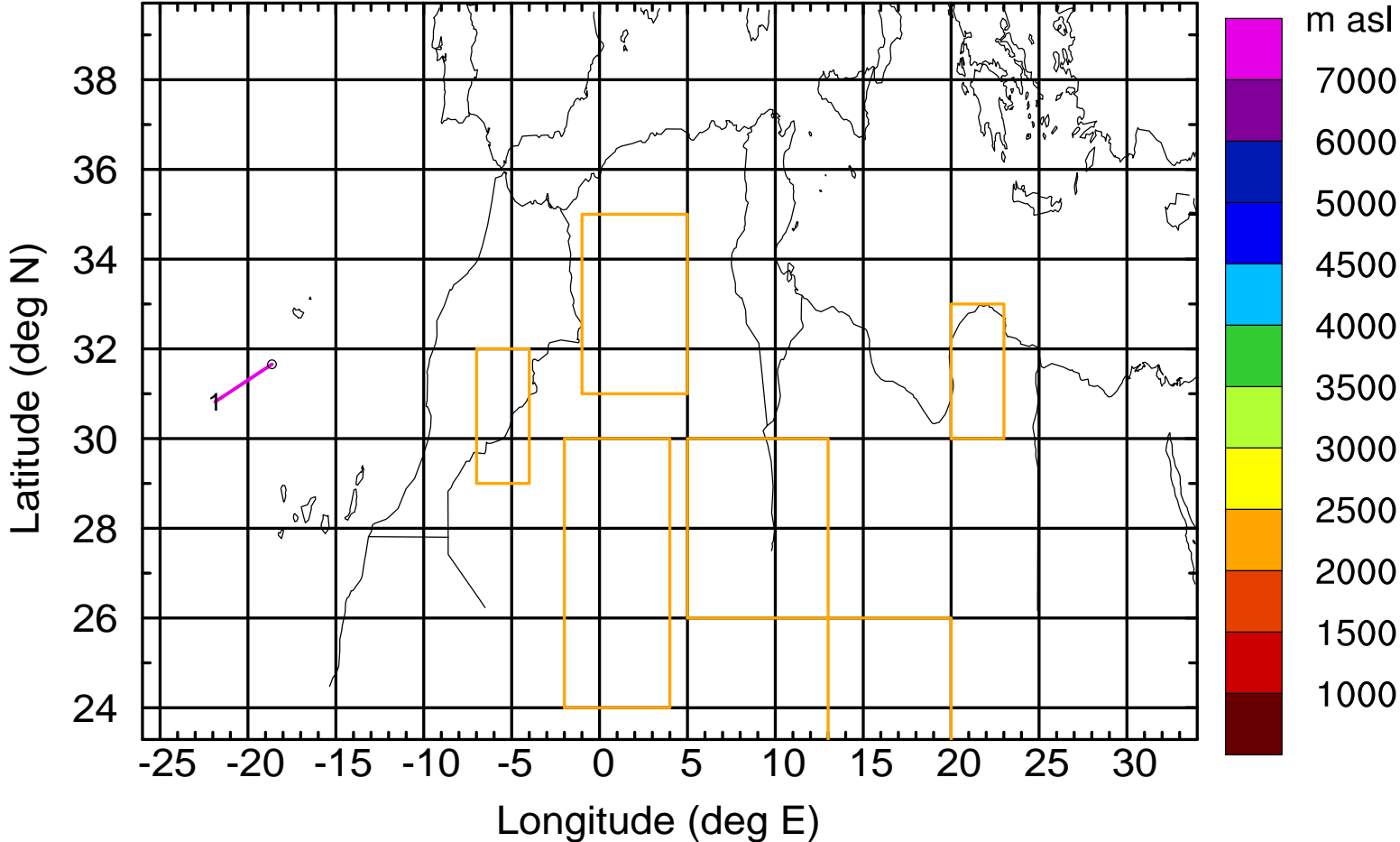
Level #16 of flight 170421a

BWD 20170421/15 -93H = 17/18 UTC



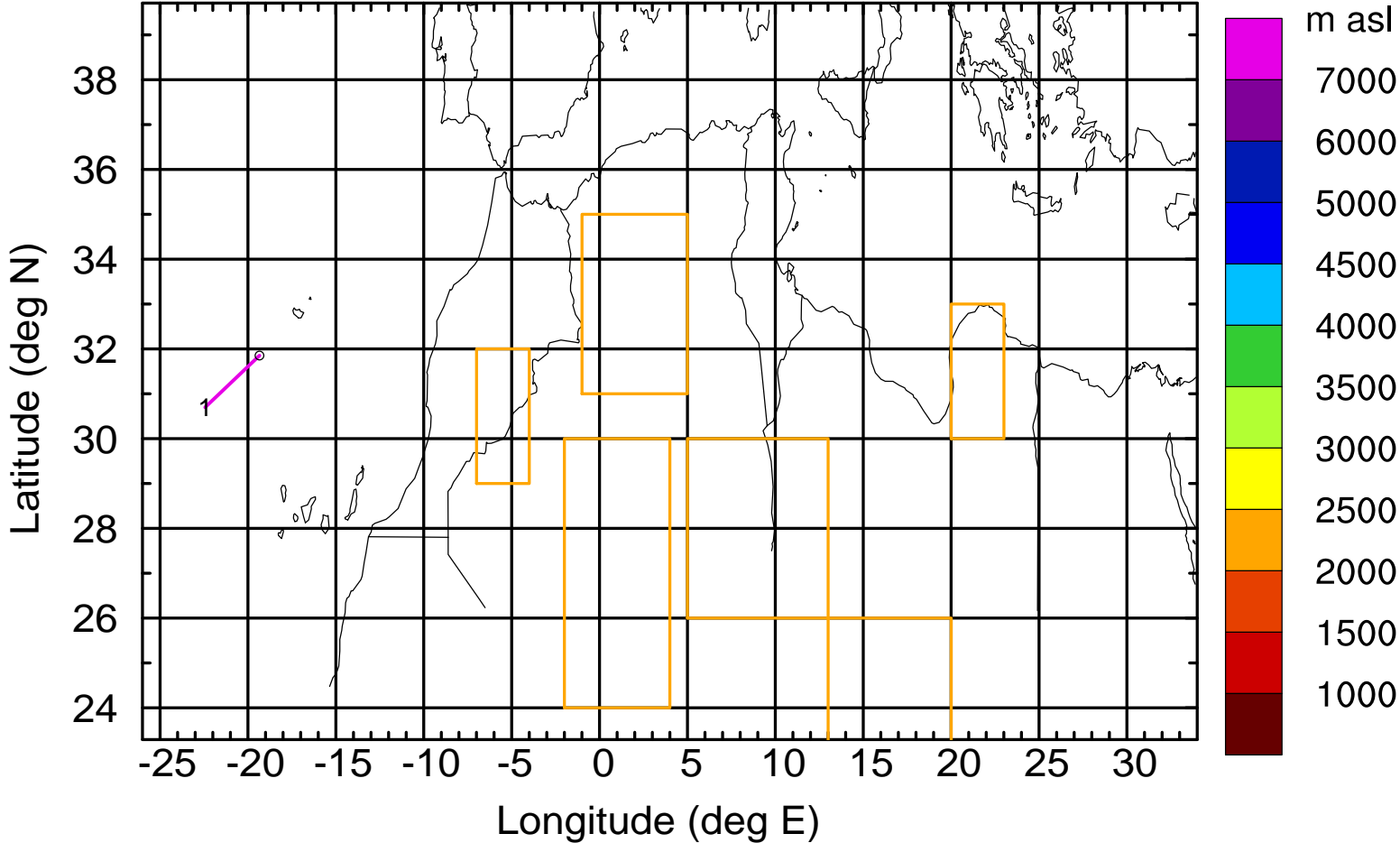
Level #16 of flight 170421a

BWD 20170421/15 -94H = 17/17 UTC



Level #16 of flight 170421a

BWD 20170421/15 -95H = 17/16 UTC

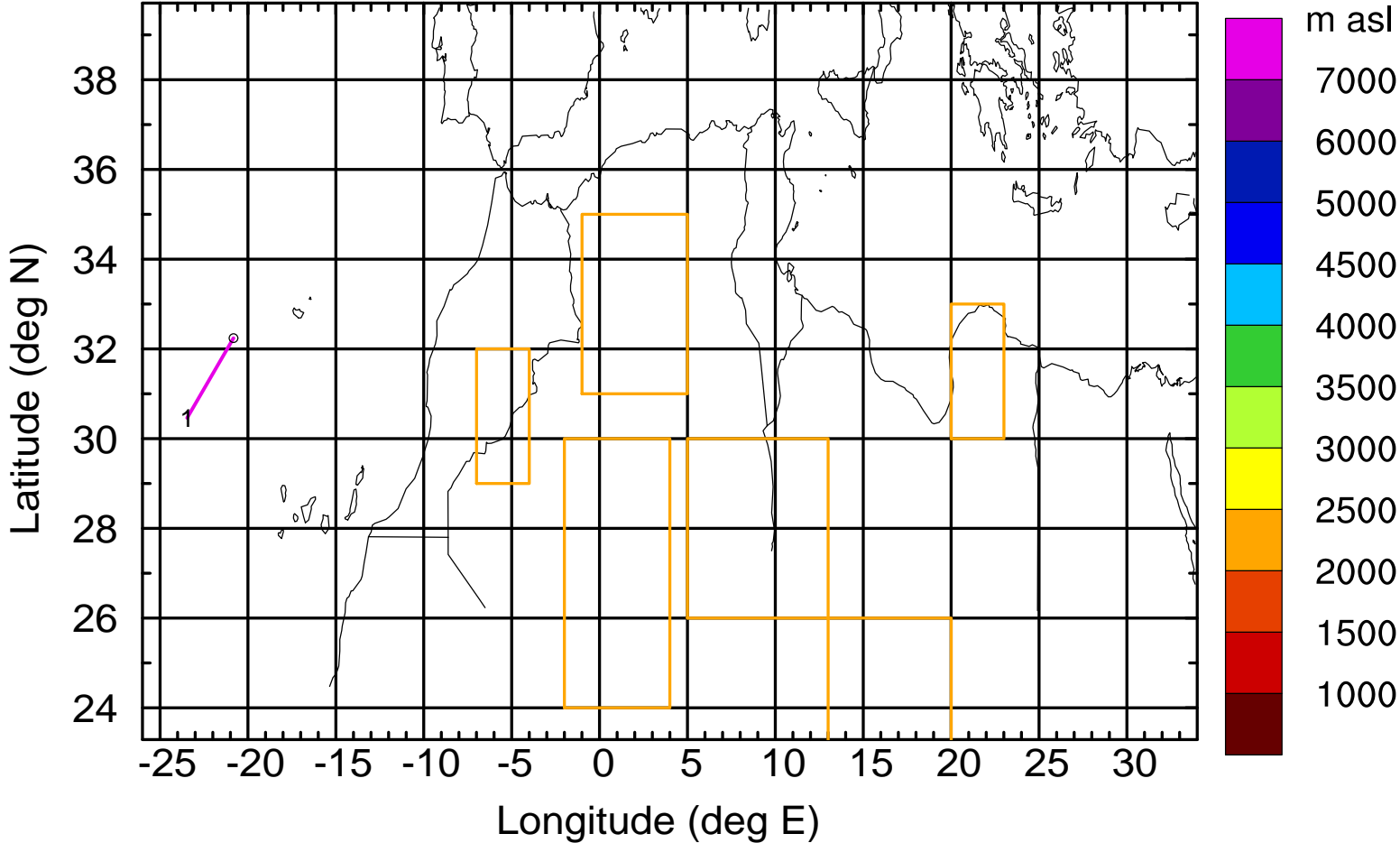






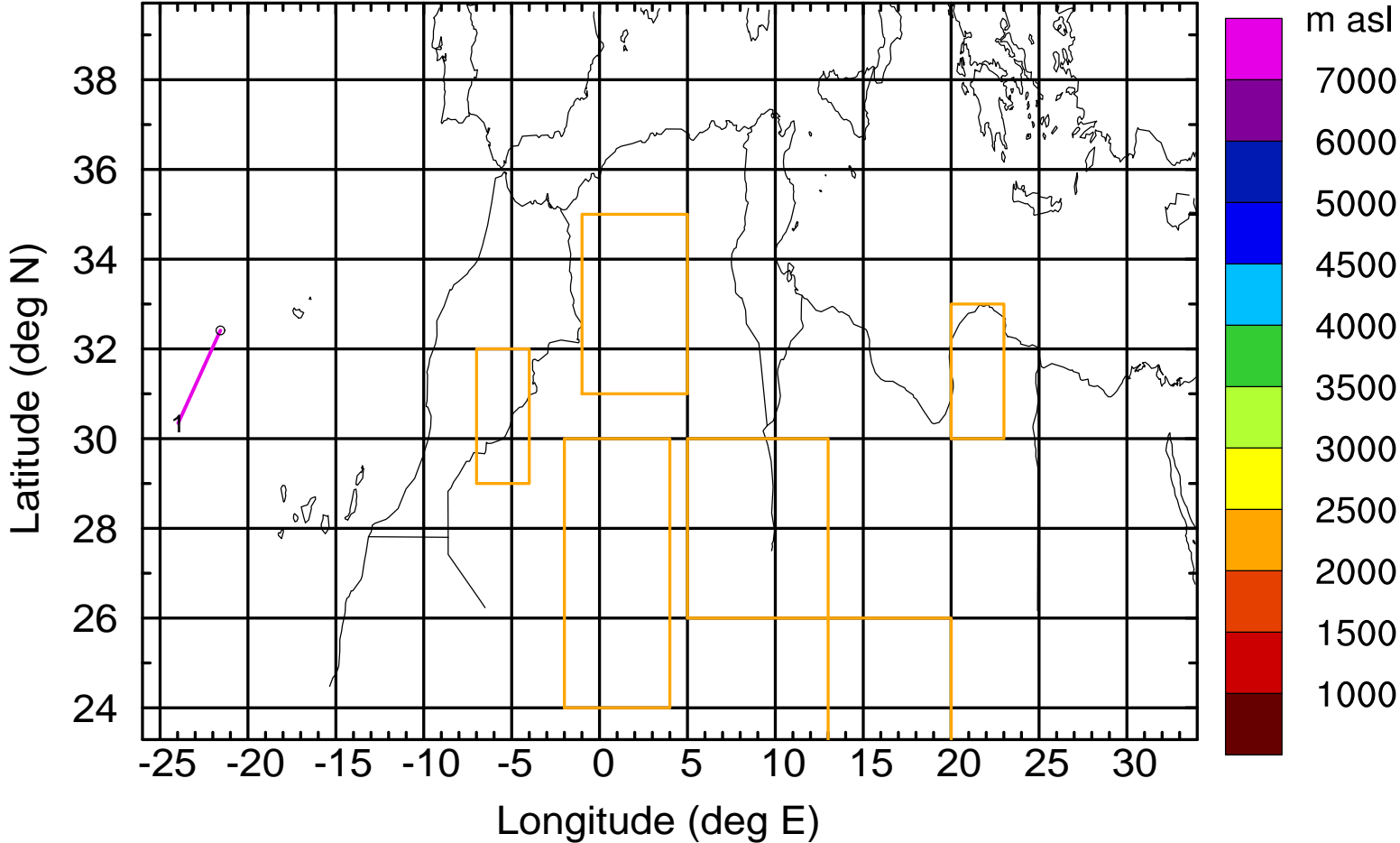
Level #16 of flight 170421a

BWD 20170421/15 -97H = 17/14 UTC



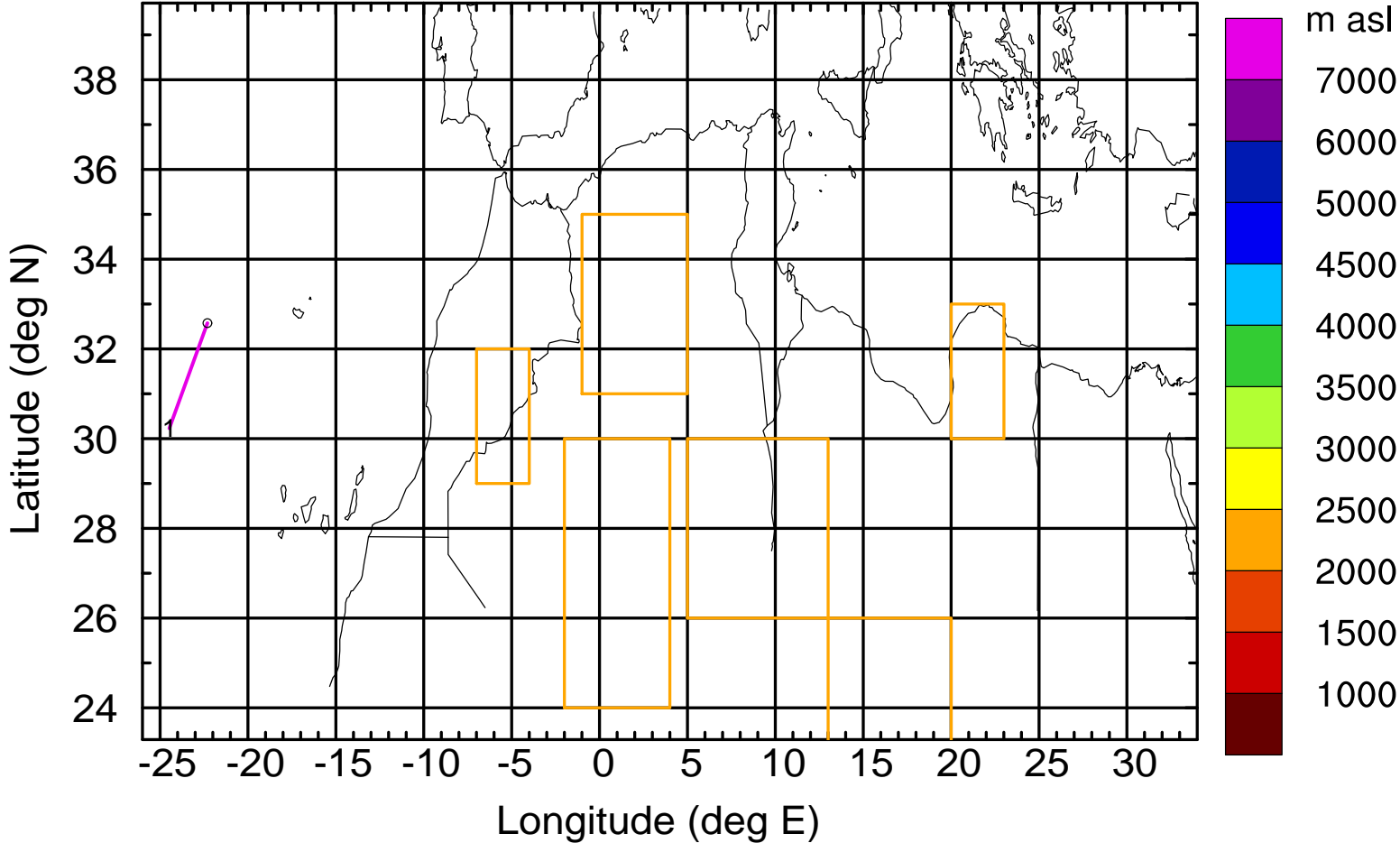
Level #16 of flight 170421a

BWD 20170421/15 -98H = 17/13 UTC



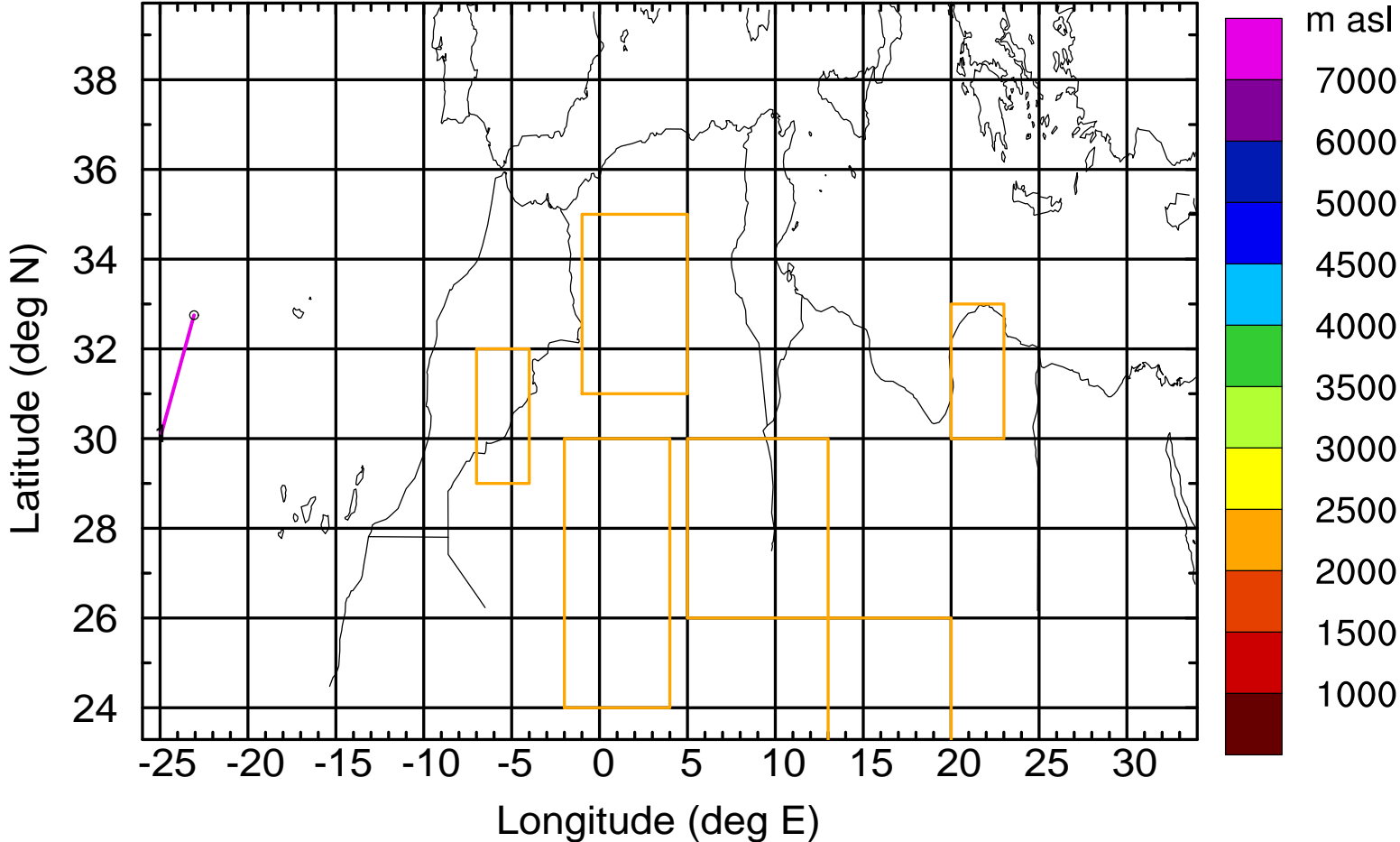
Level #16 of flight 170421a

BWD 20170421/15 -99H = 17/12 UTC



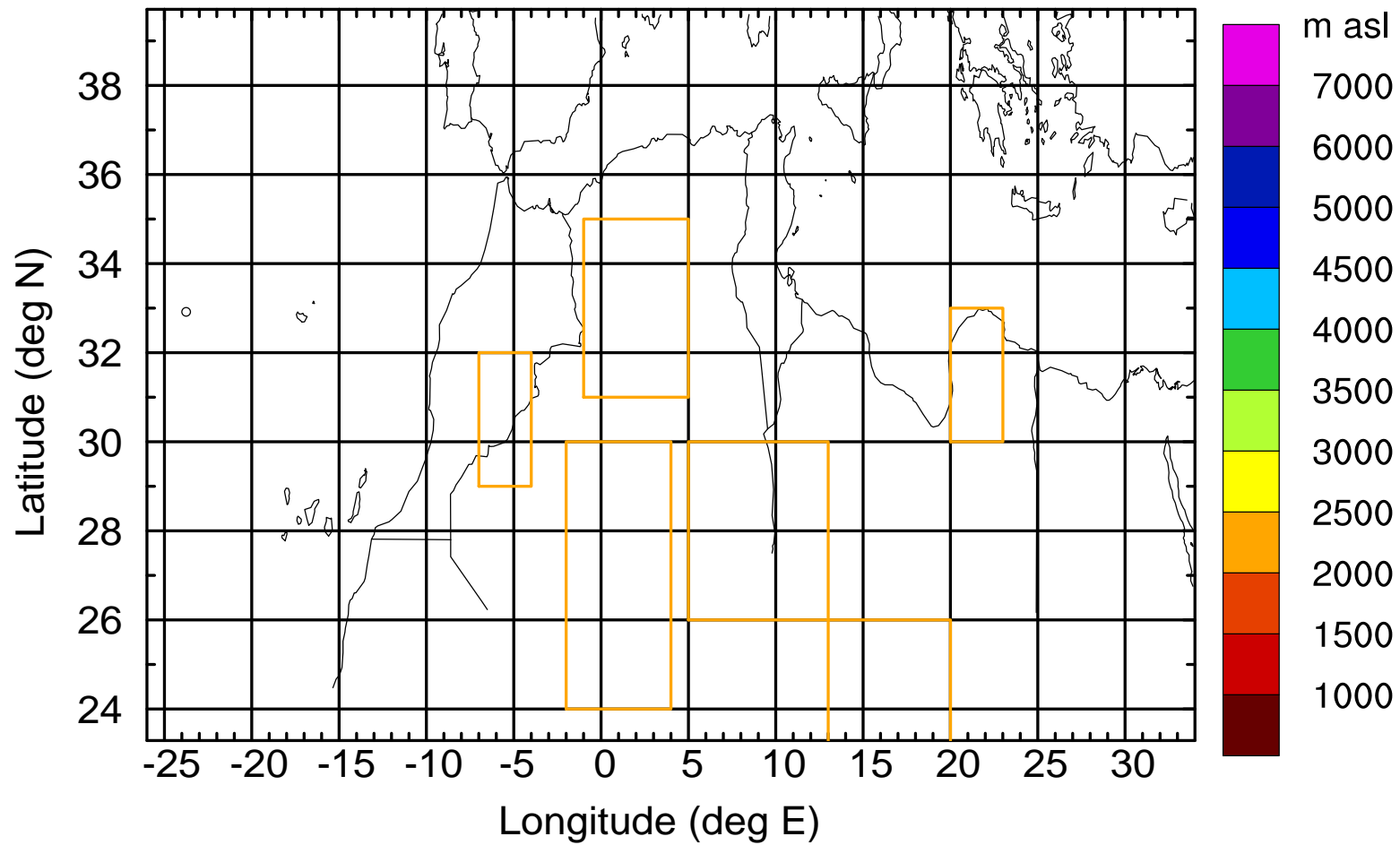
Level #16 of flight 170421a

BWD 20170421/15-100H = 17/11 UTC



Level #16 of flight 170421a

BWD 20170421/15-100H = 17/11 UTC





Level #16 of flight 170421a

BWD 20170421/15-100H = 17/11 UTC

