

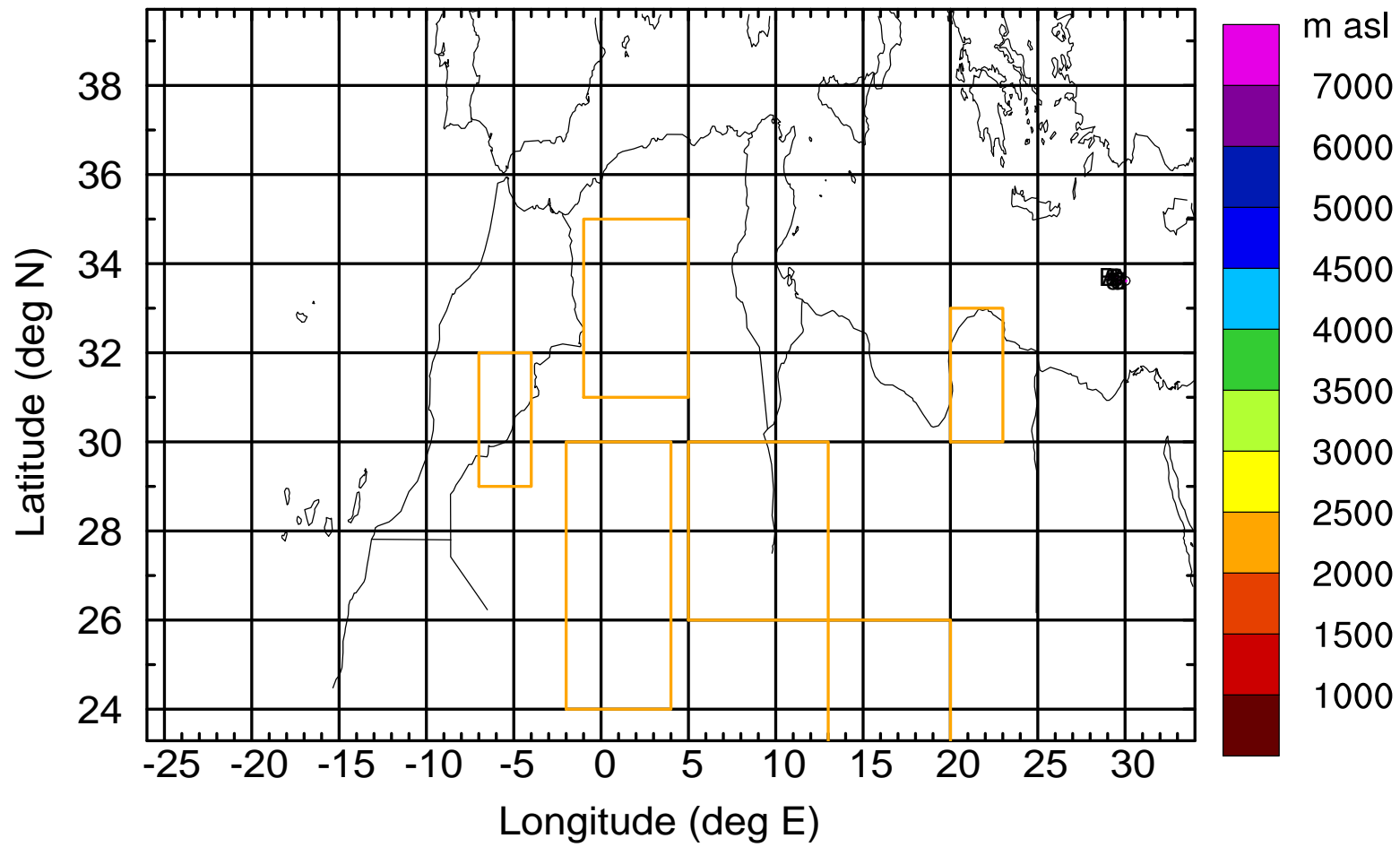






Level #16 of flight 170421a

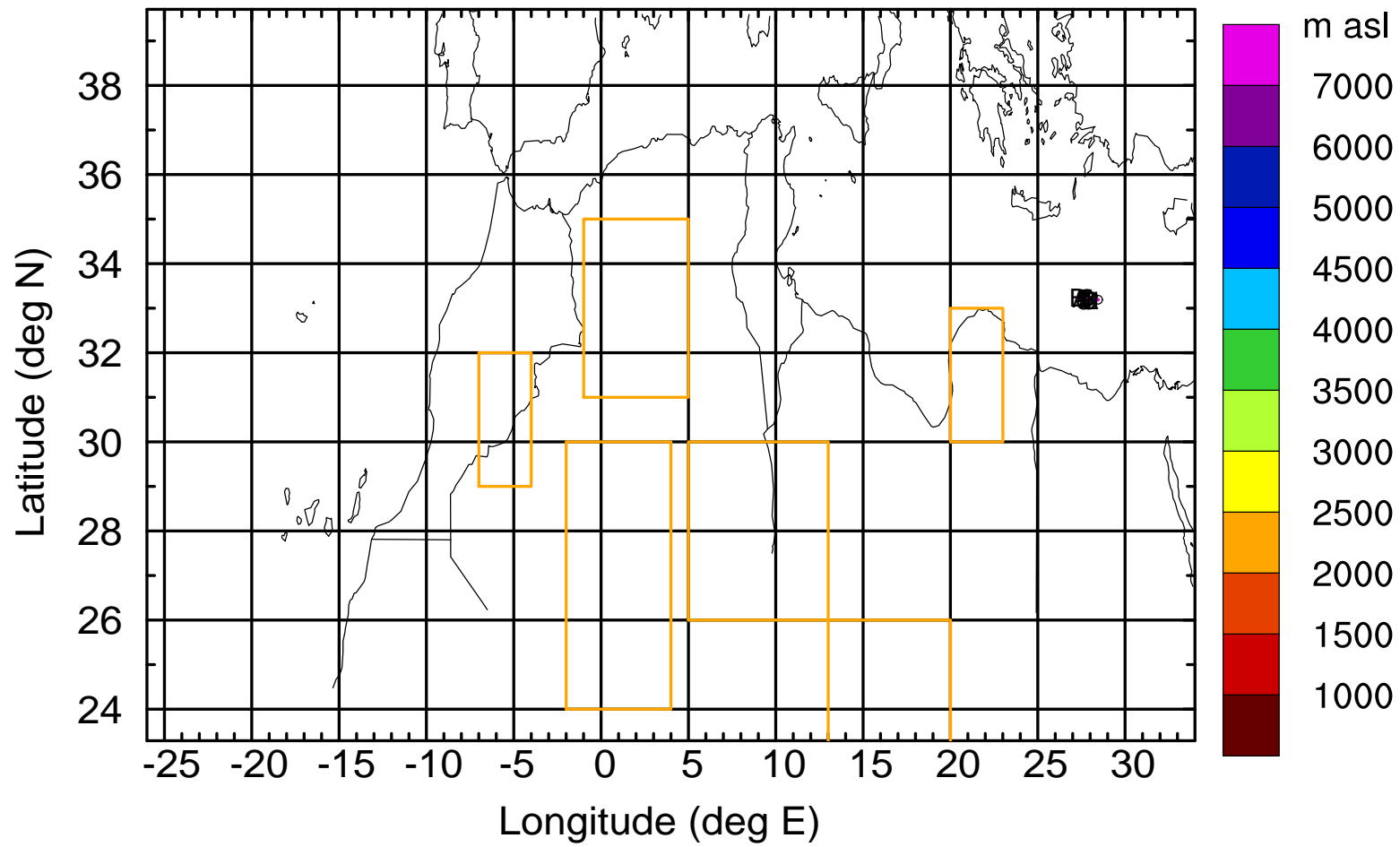
BWD 20170421/15 -03H = 21/12 UTC





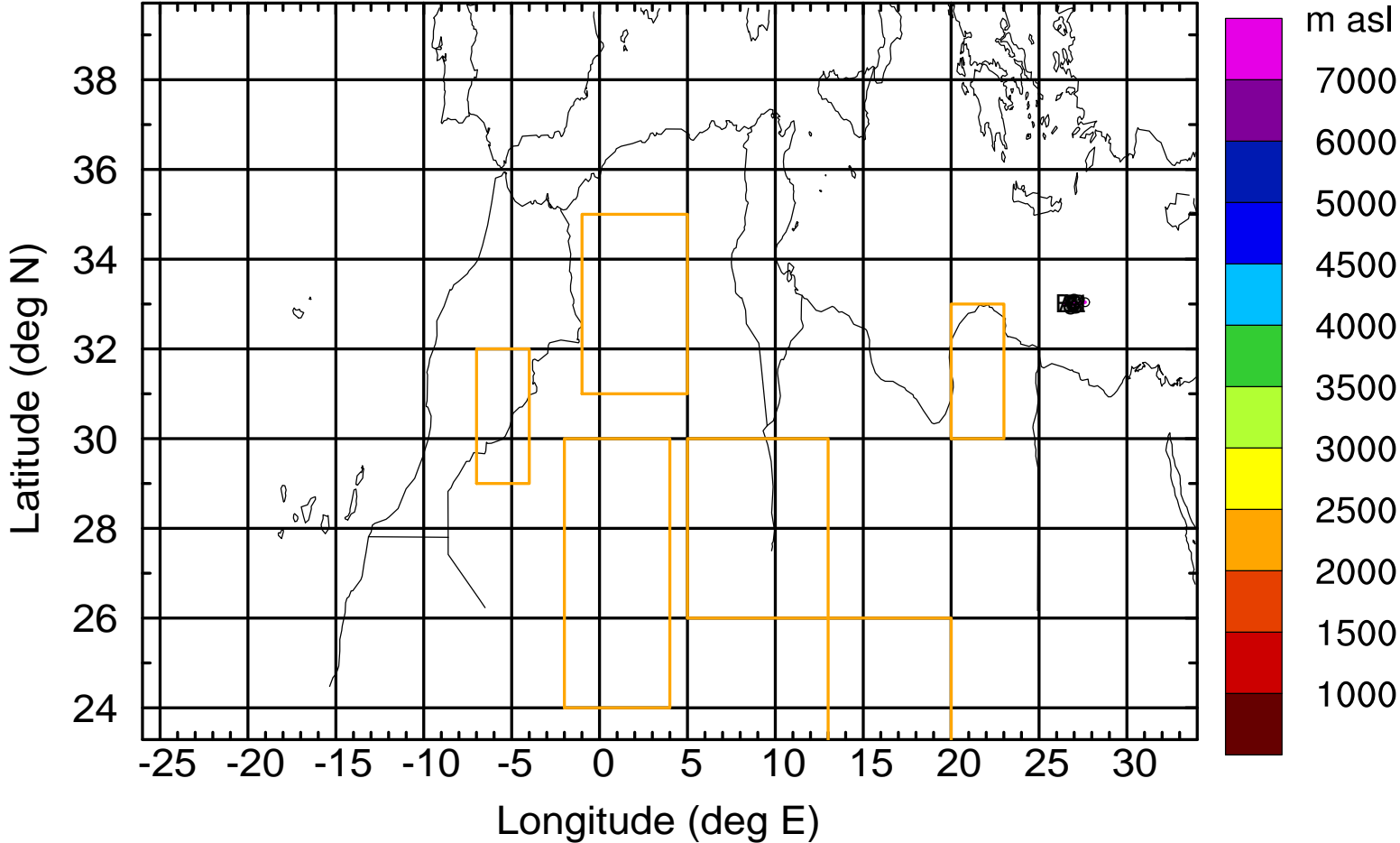
Level #16 of flight 170421a

BWD 20170421/15 -05H = 21/10 UTC



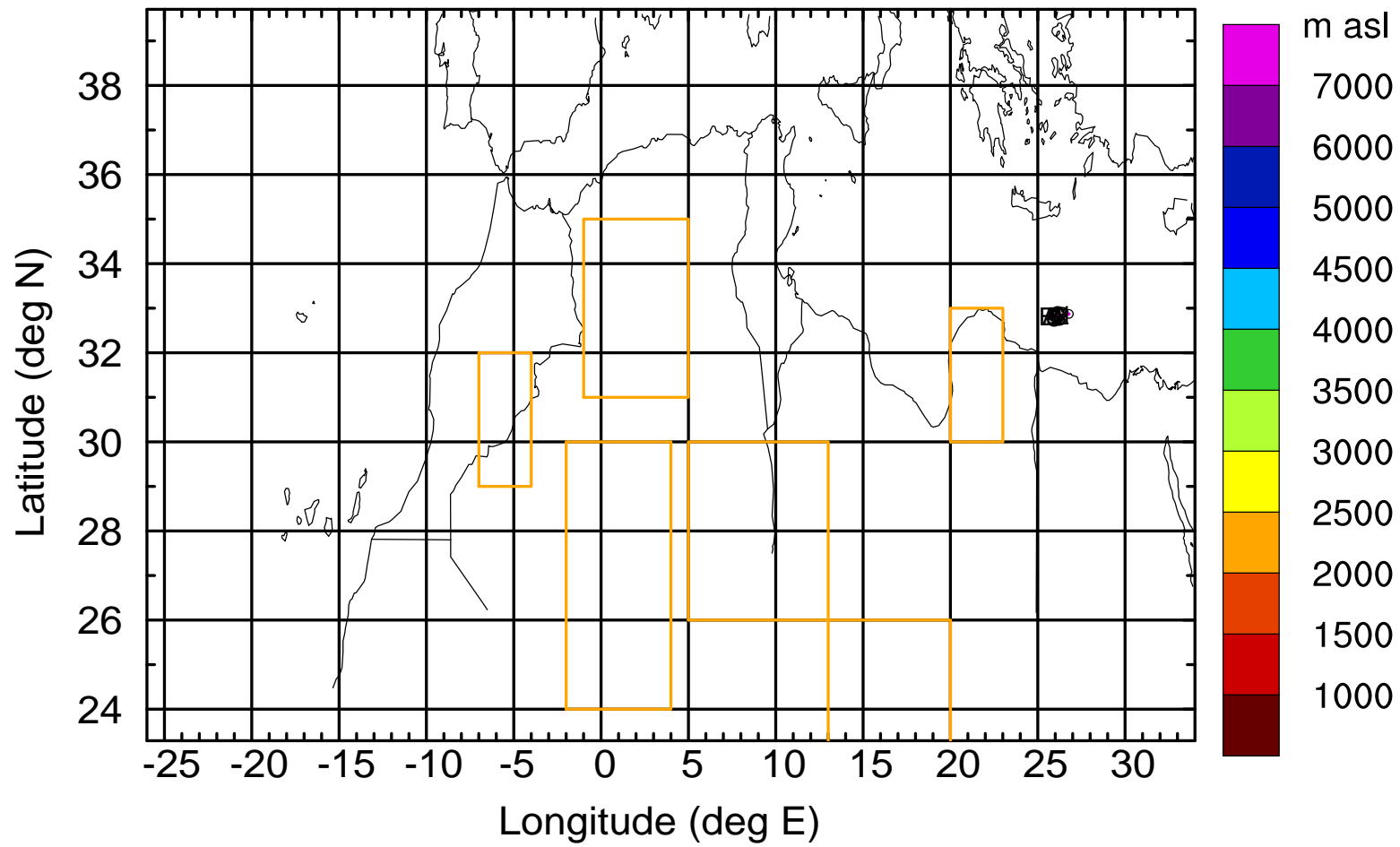
Level #16 of flight 170421a

BWD 20170421/15 -06H = 21/09 UTC



Level #16 of flight 170421a

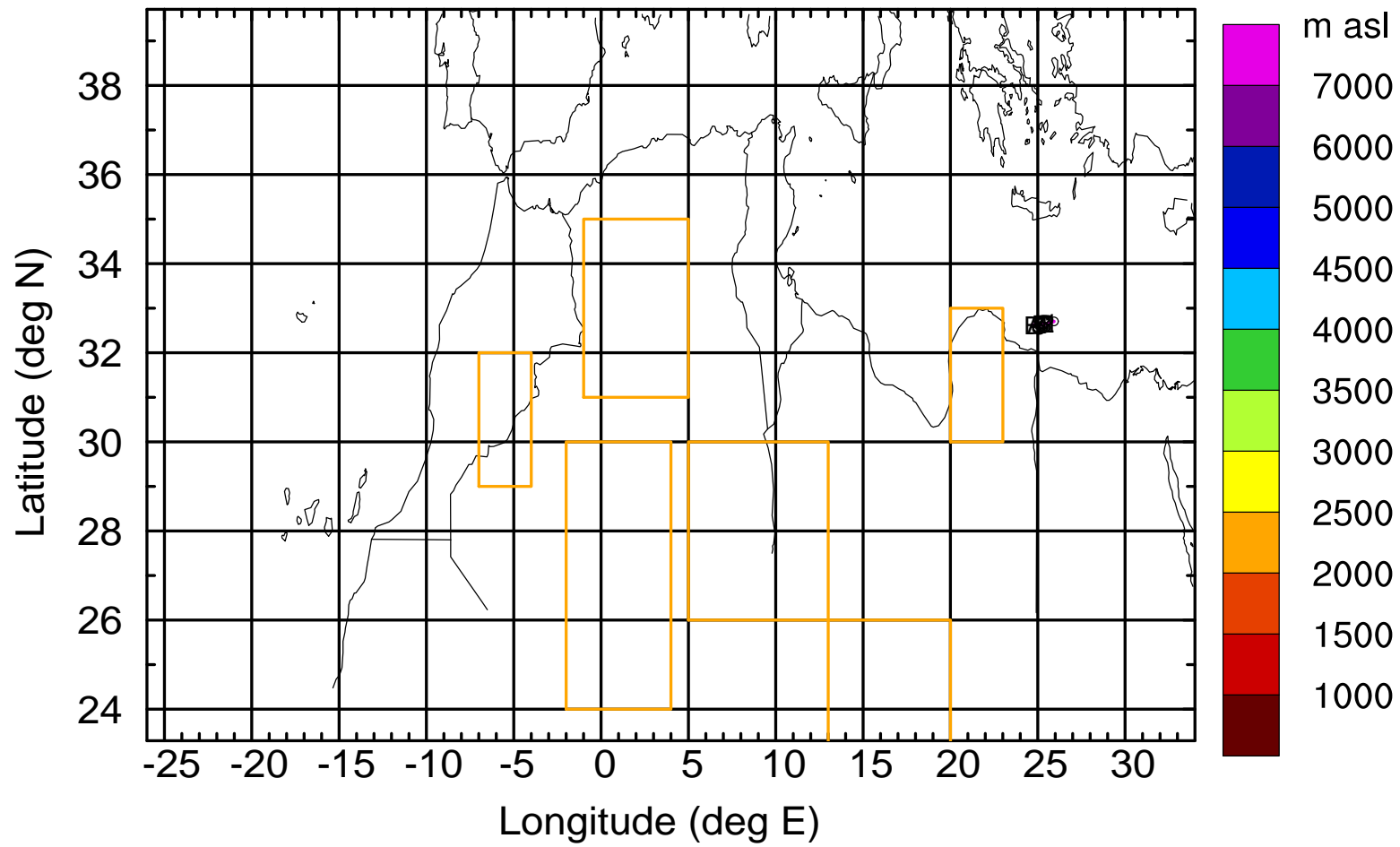
BWD 20170421/15 -07H = 21/08 UTC





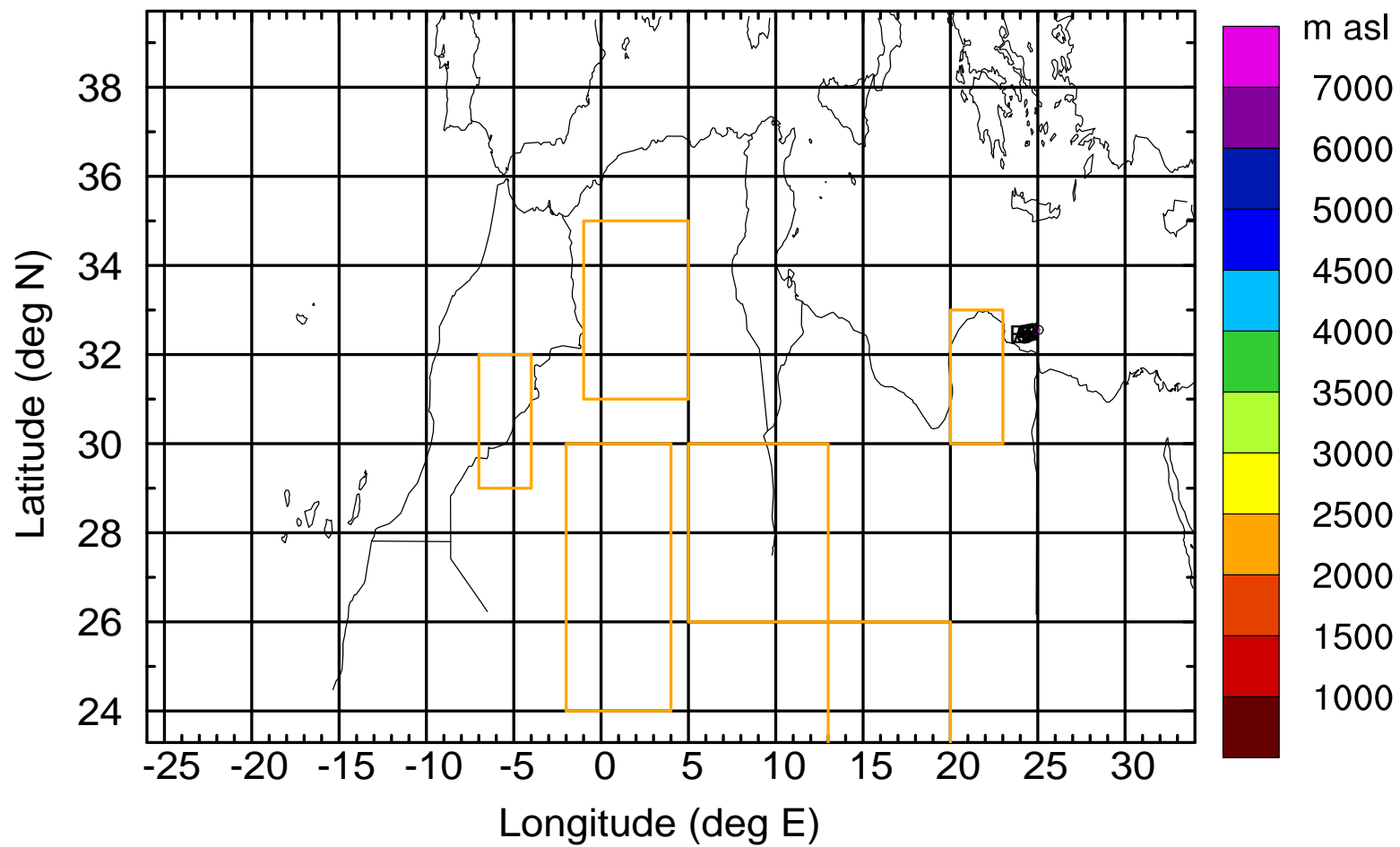
Level #16 of flight 170421a

BWD 20170421/15 -08H = 21/07 UTC



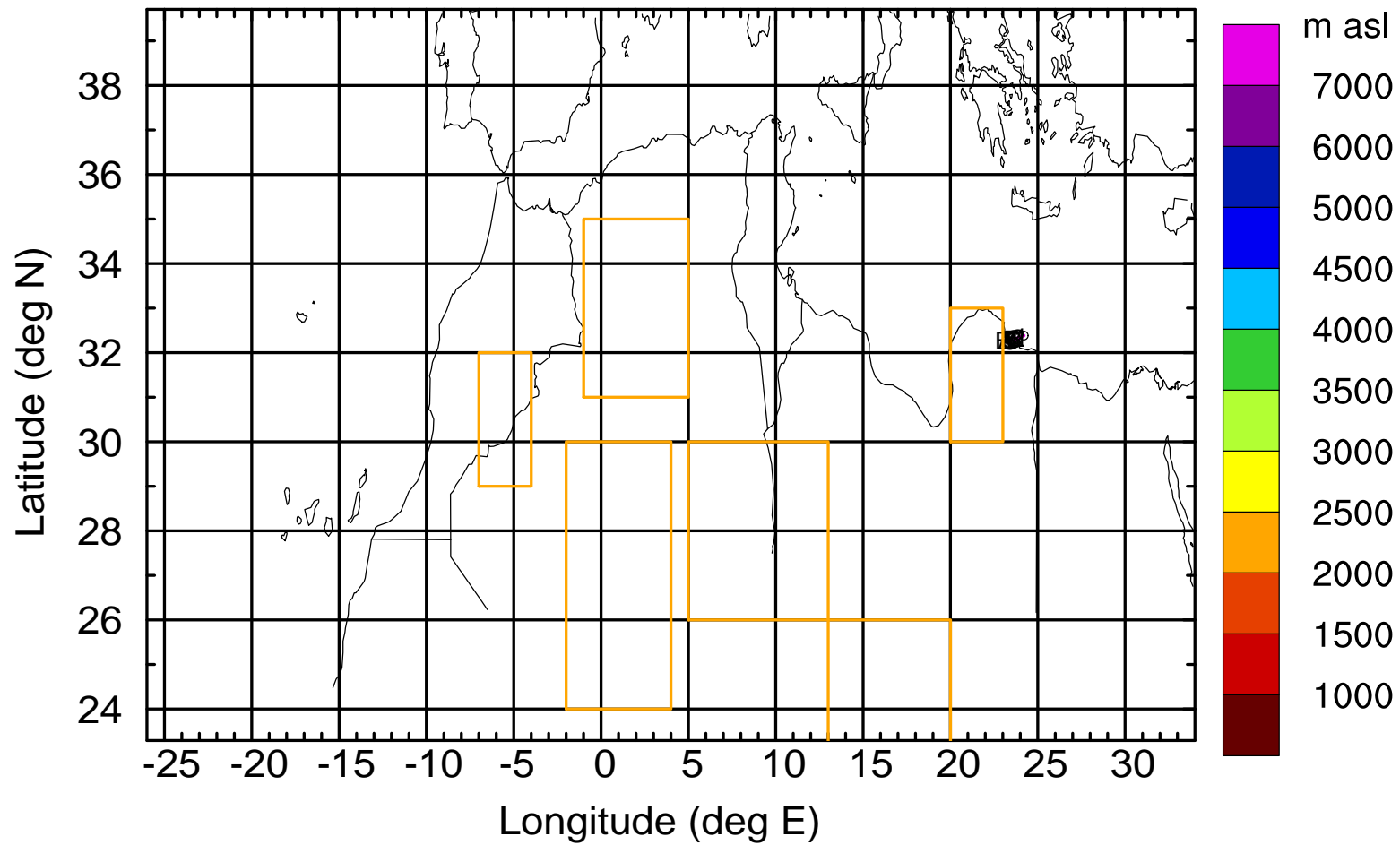
Level #16 of flight 170421a

BWD 20170421/15 -09H = 21/06 UTC



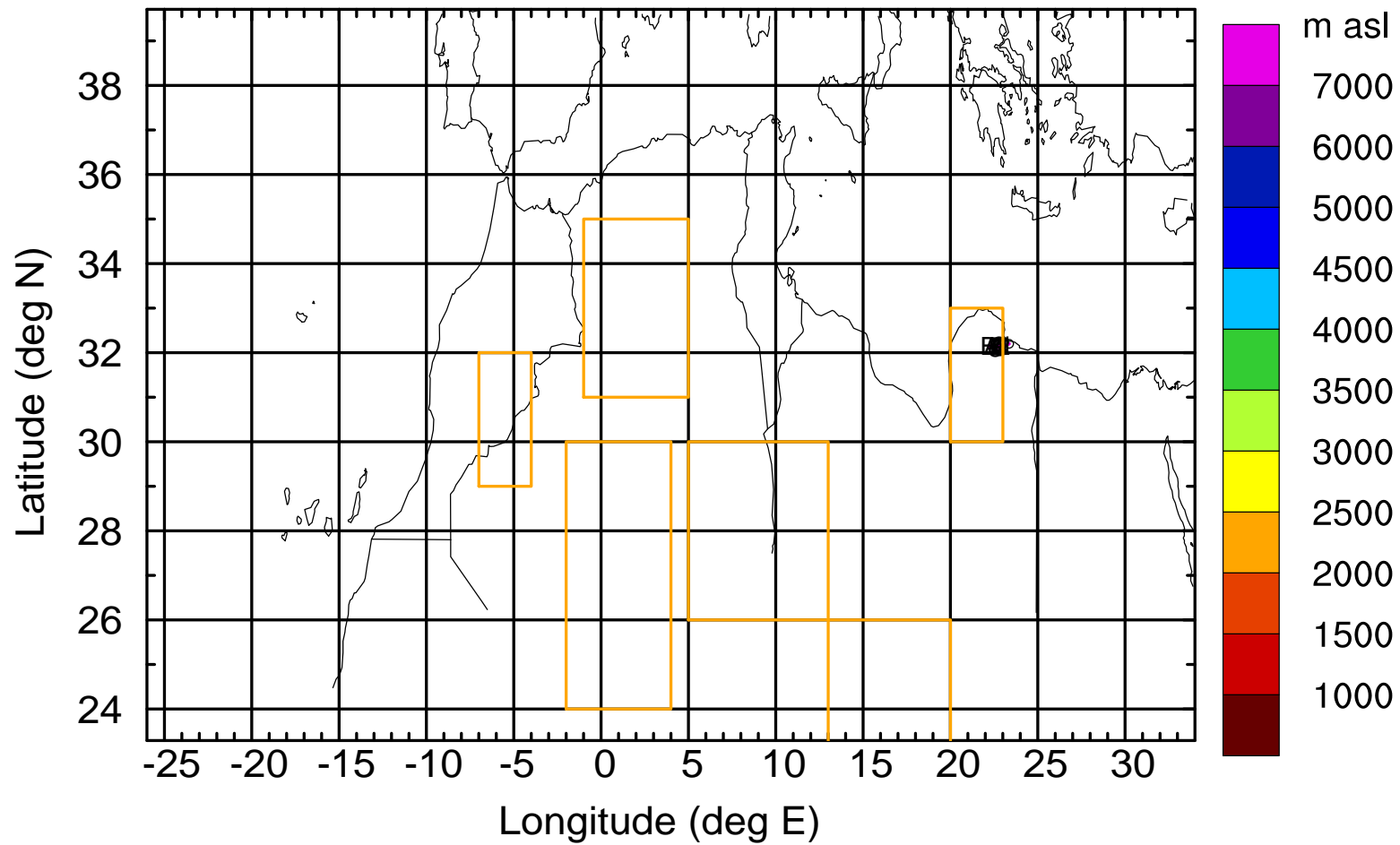
Level #16 of flight 170421a

BWD 20170421/15 -10H = 21/05 UTC



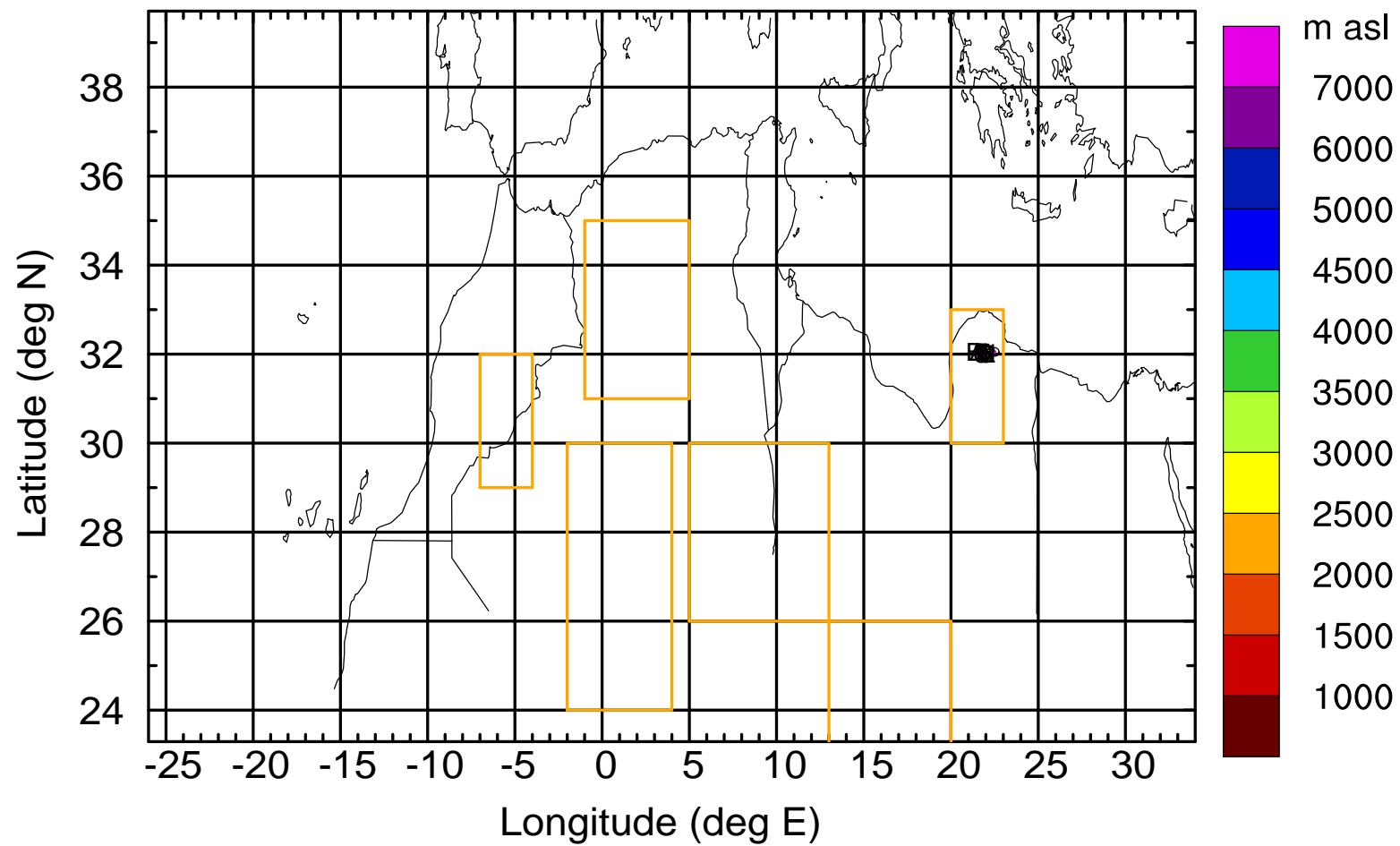
Level #16 of flight 170421a

BWD 20170421/15 -11H = 21/04 UTC



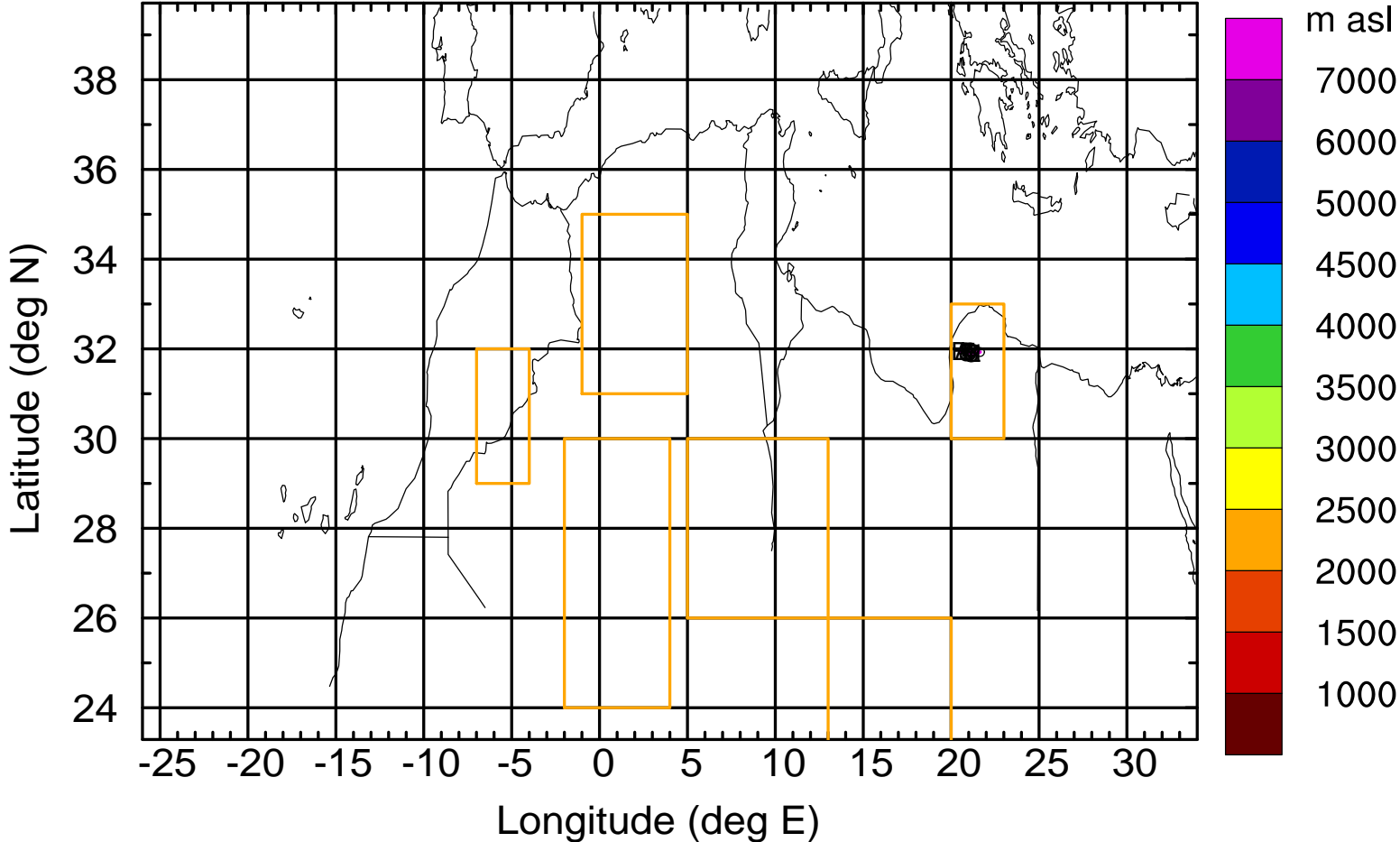
Level #16 of flight 170421a

BWD 20170421/15 -12H = 21/03 UTC



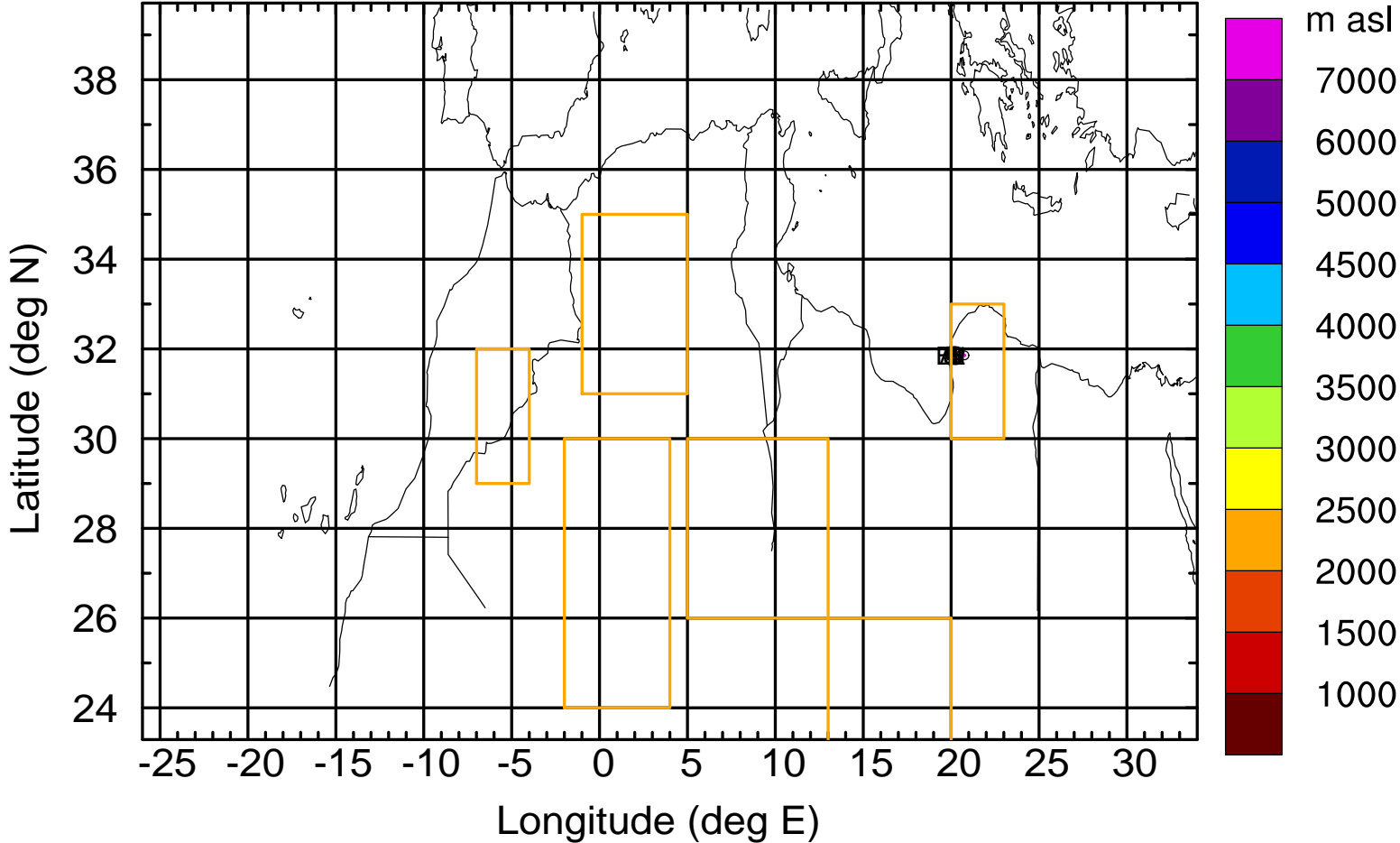
Level #16 of flight 170421a

BWD 20170421/15 -13H = 21/02 UTC



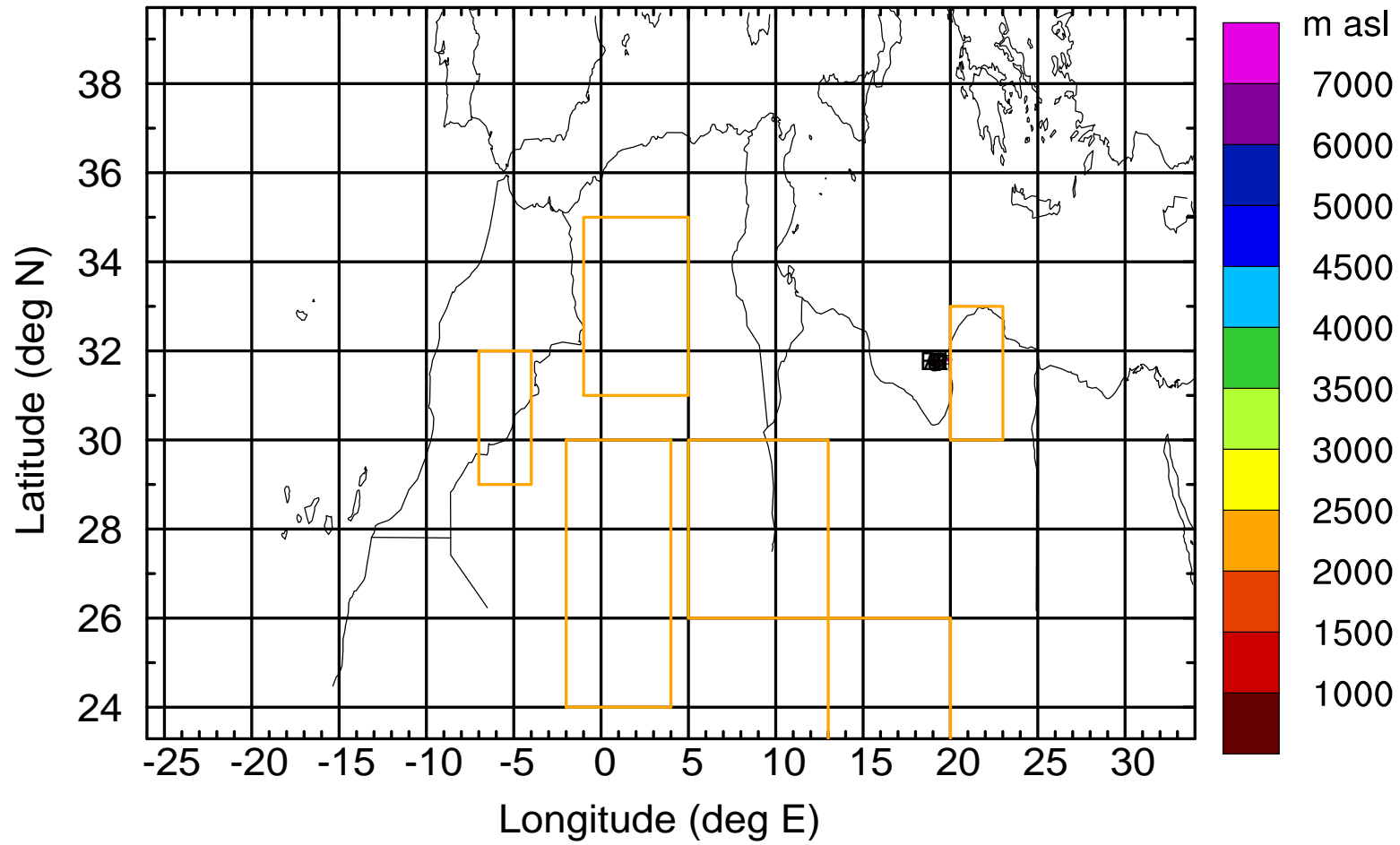
Level #16 of flight 170421a

BWD 20170421/15 -14H = 21/01 UTC



Level #16 of flight 170421a

BWD 20170421/15 -15H = 21/00 UTC

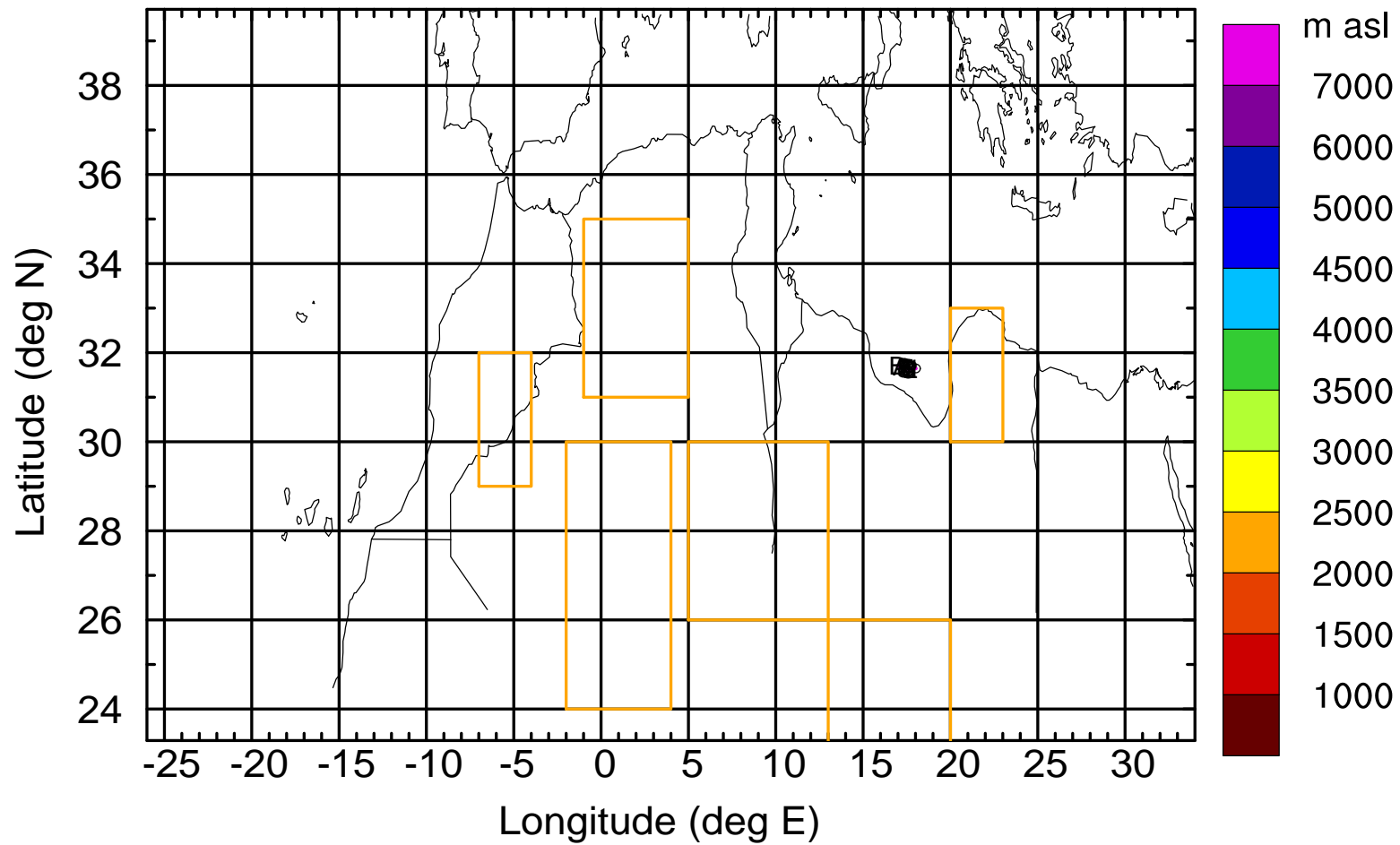






Level #16 of flight 170421a

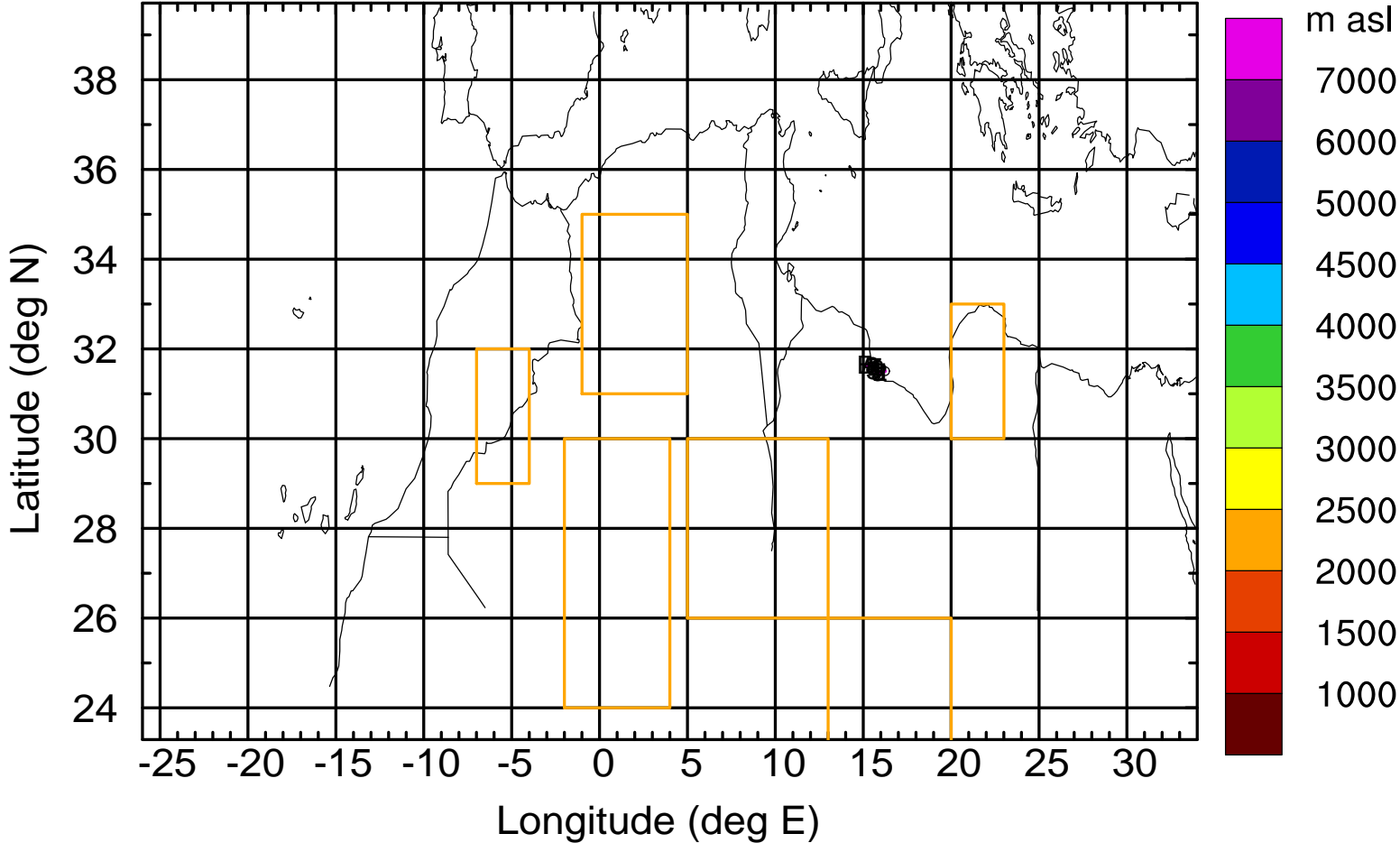
BWD 20170421/15 -17H = 20/22 UTC





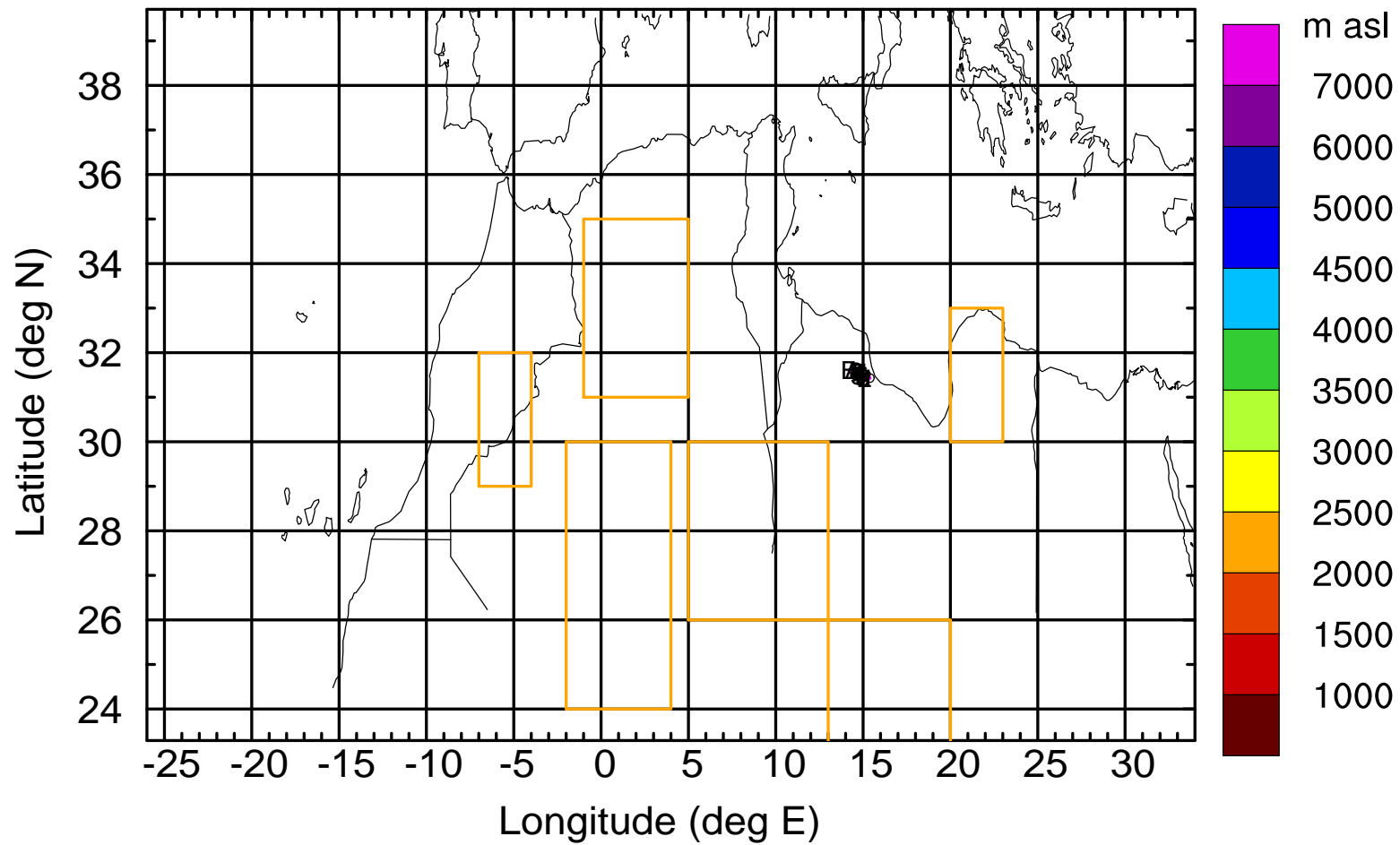
Level #16 of flight 170421a

BWD 20170421/15 -19H = 20/20 UTC



Level #16 of flight 170421a

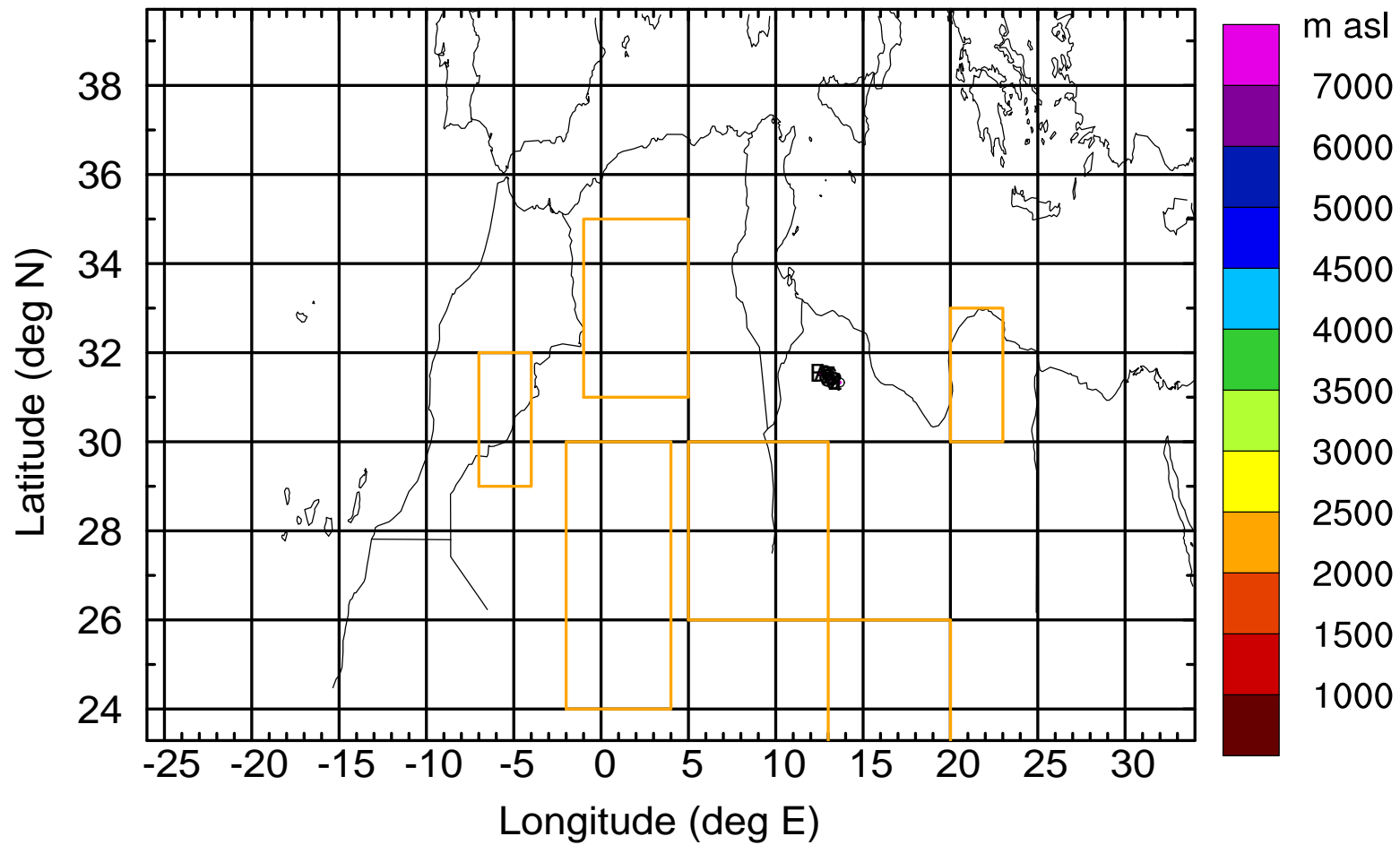
BWD 20170421/15 -20H = 20/19 UTC





Level #16 of flight 170421a

BWD 20170421/15 -22H = 20/17 UTC

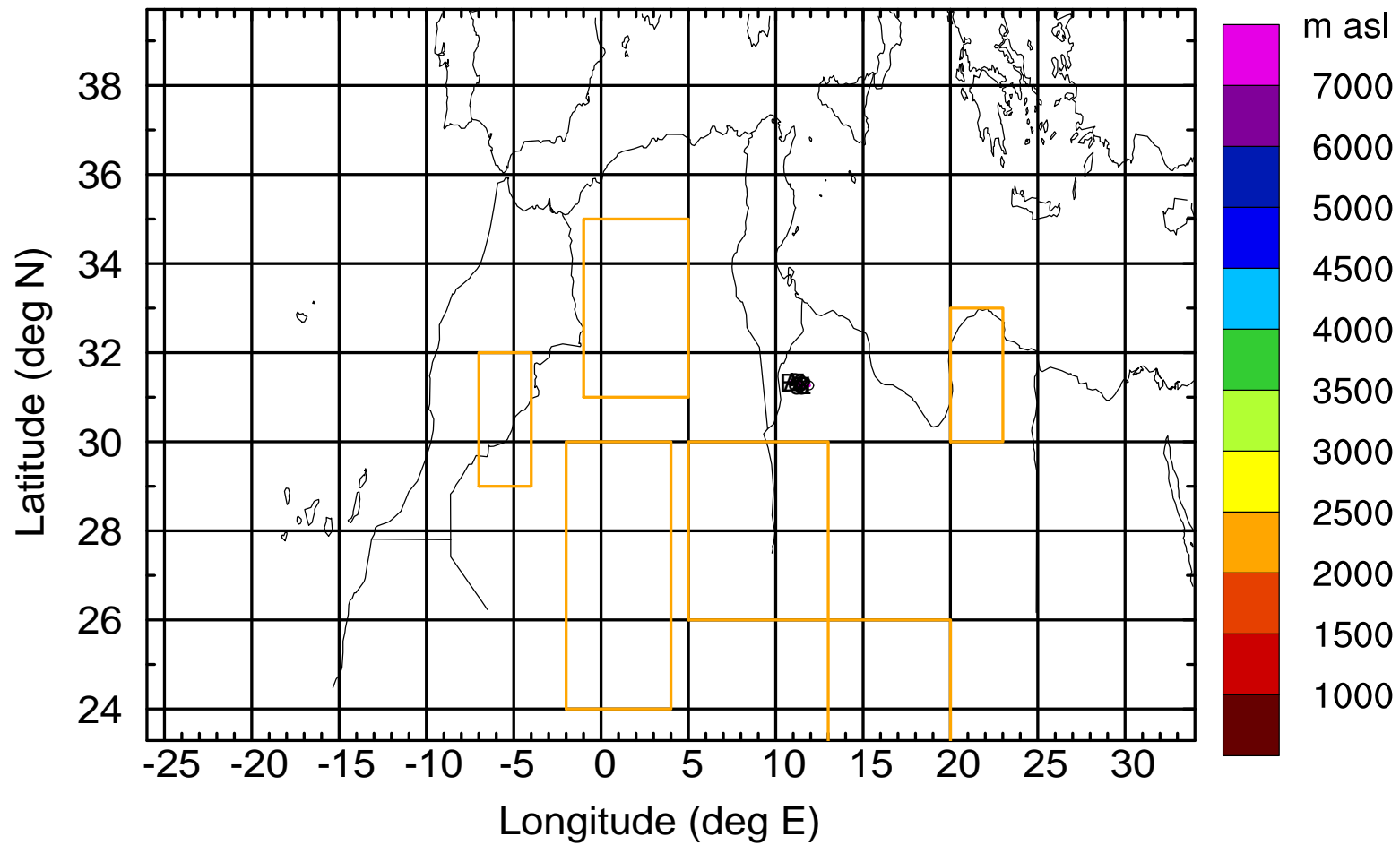






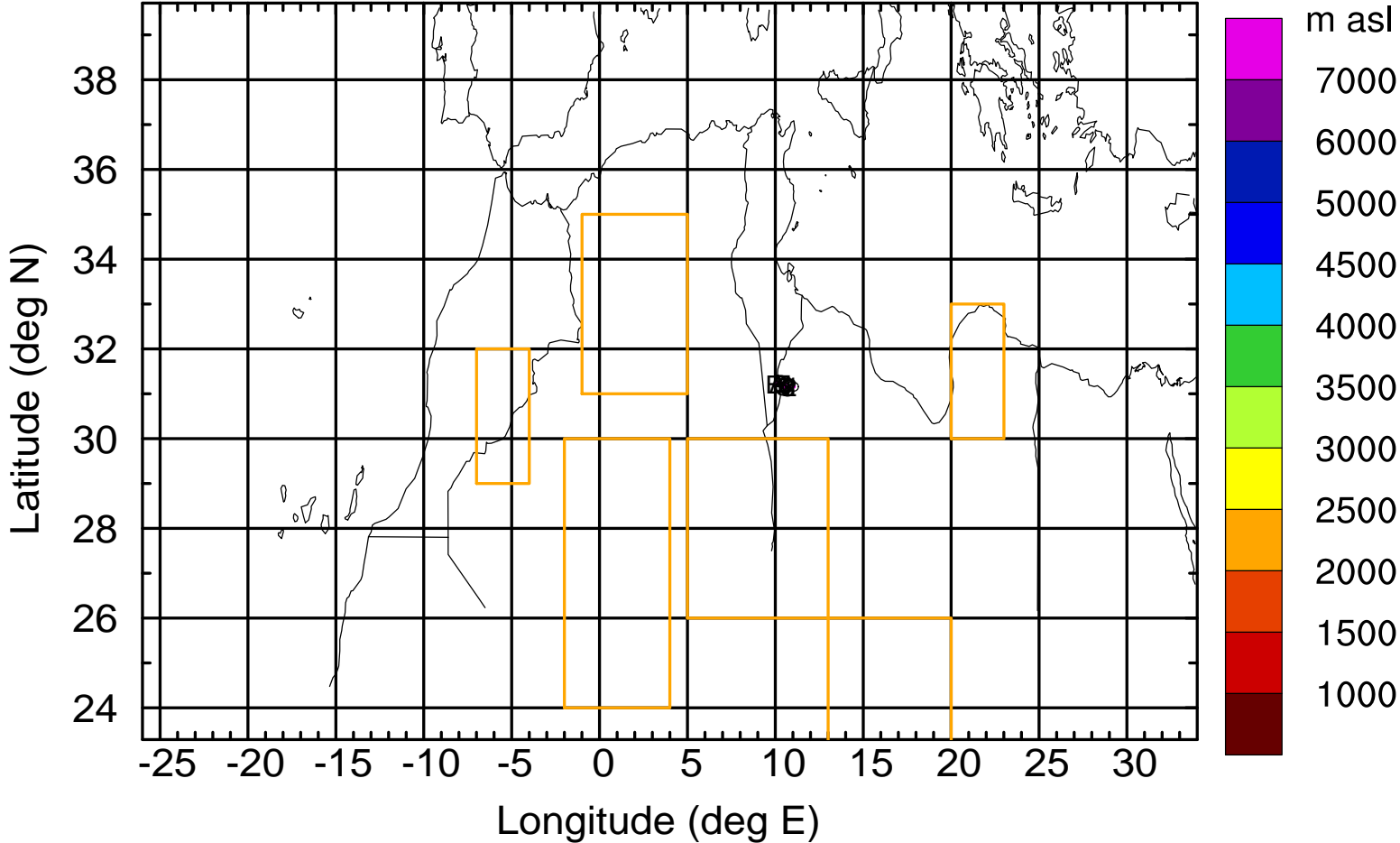
Level #16 of flight 170421a

BWD 20170421/15 -24H = 20/15 UTC



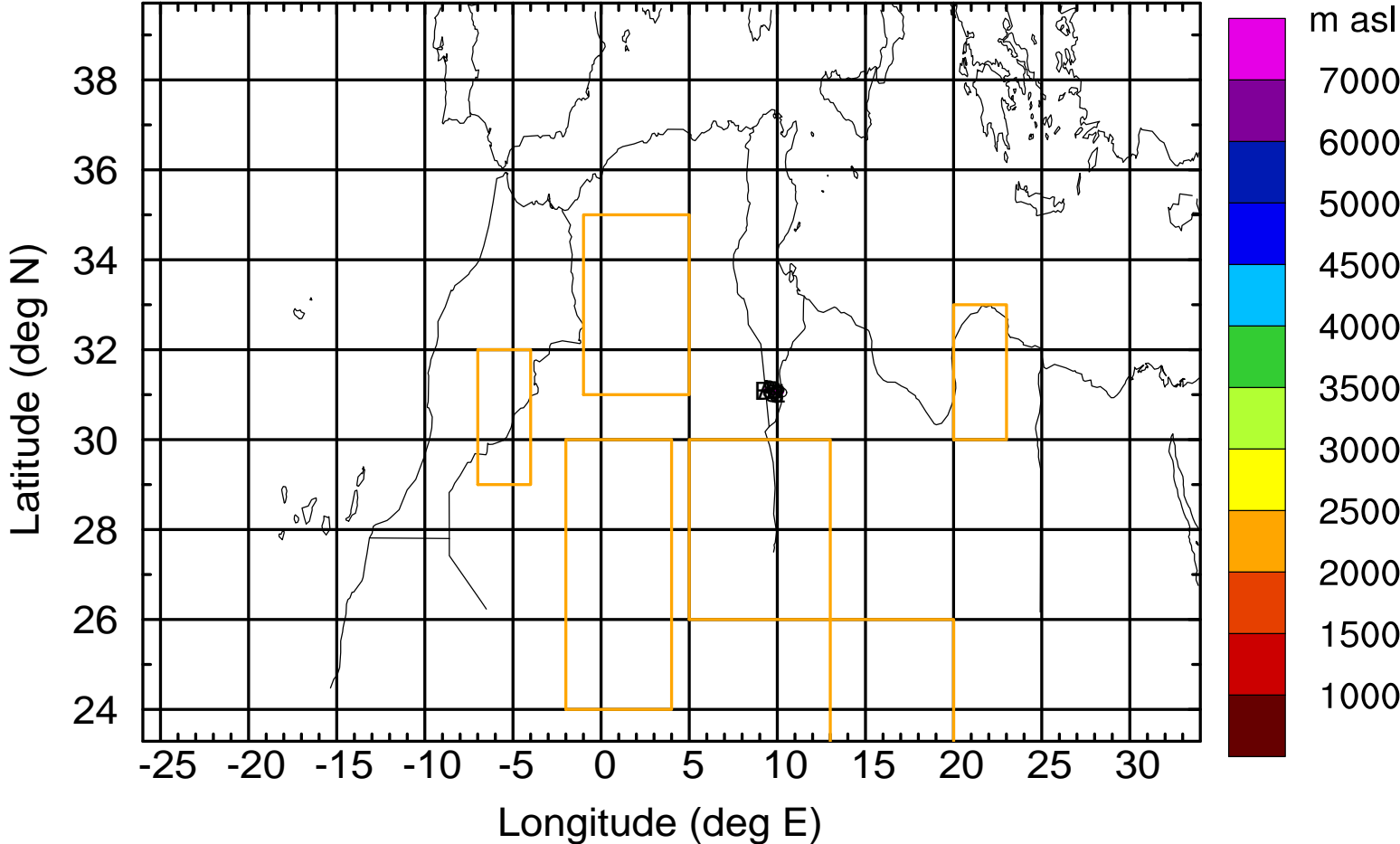
Level #16 of flight 170421a

BWD 20170421/15 -25H = 20/14 UTC



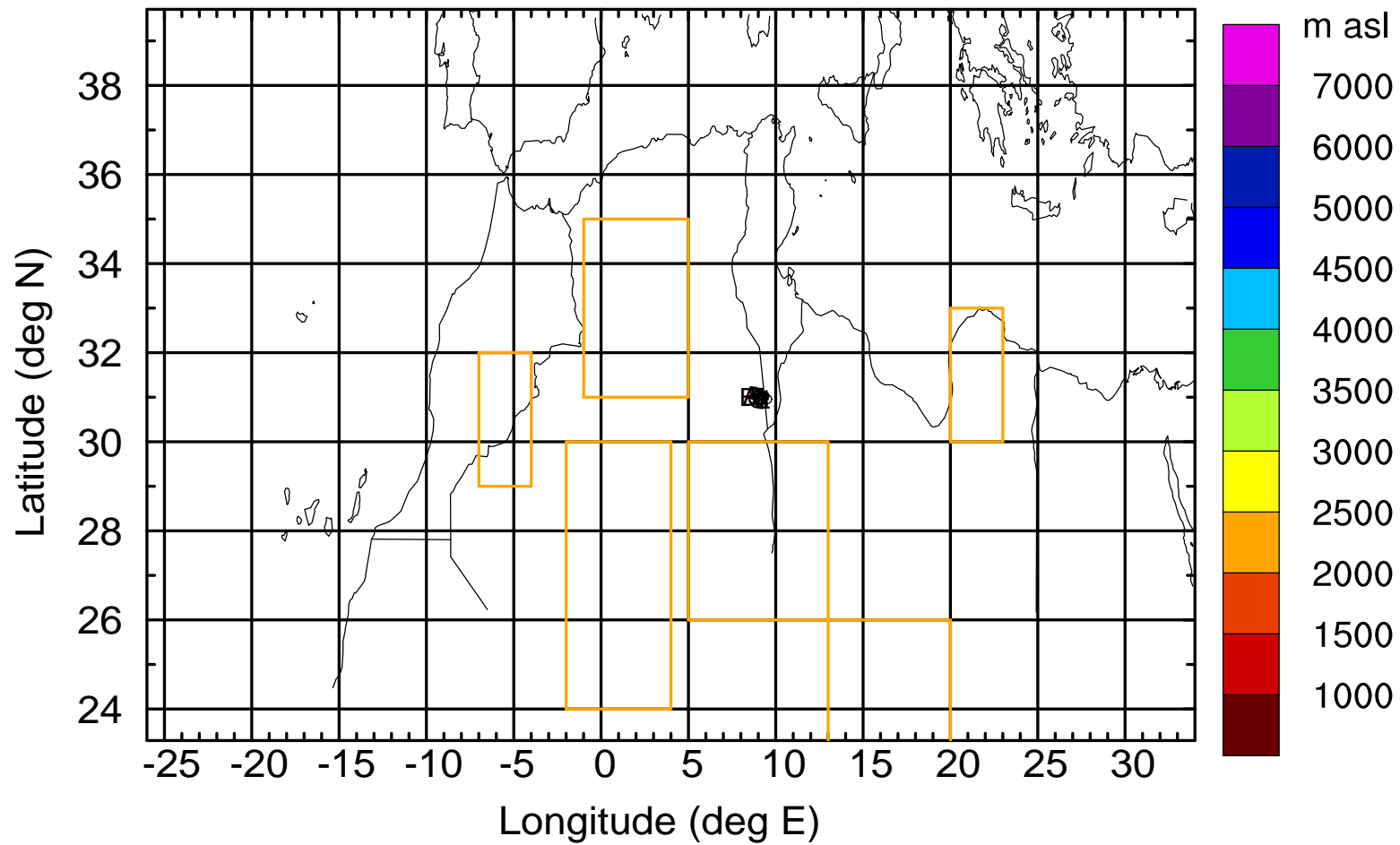
Level #16 of flight 170421a

BWD 20170421/15 -26H = 20/13 UTC



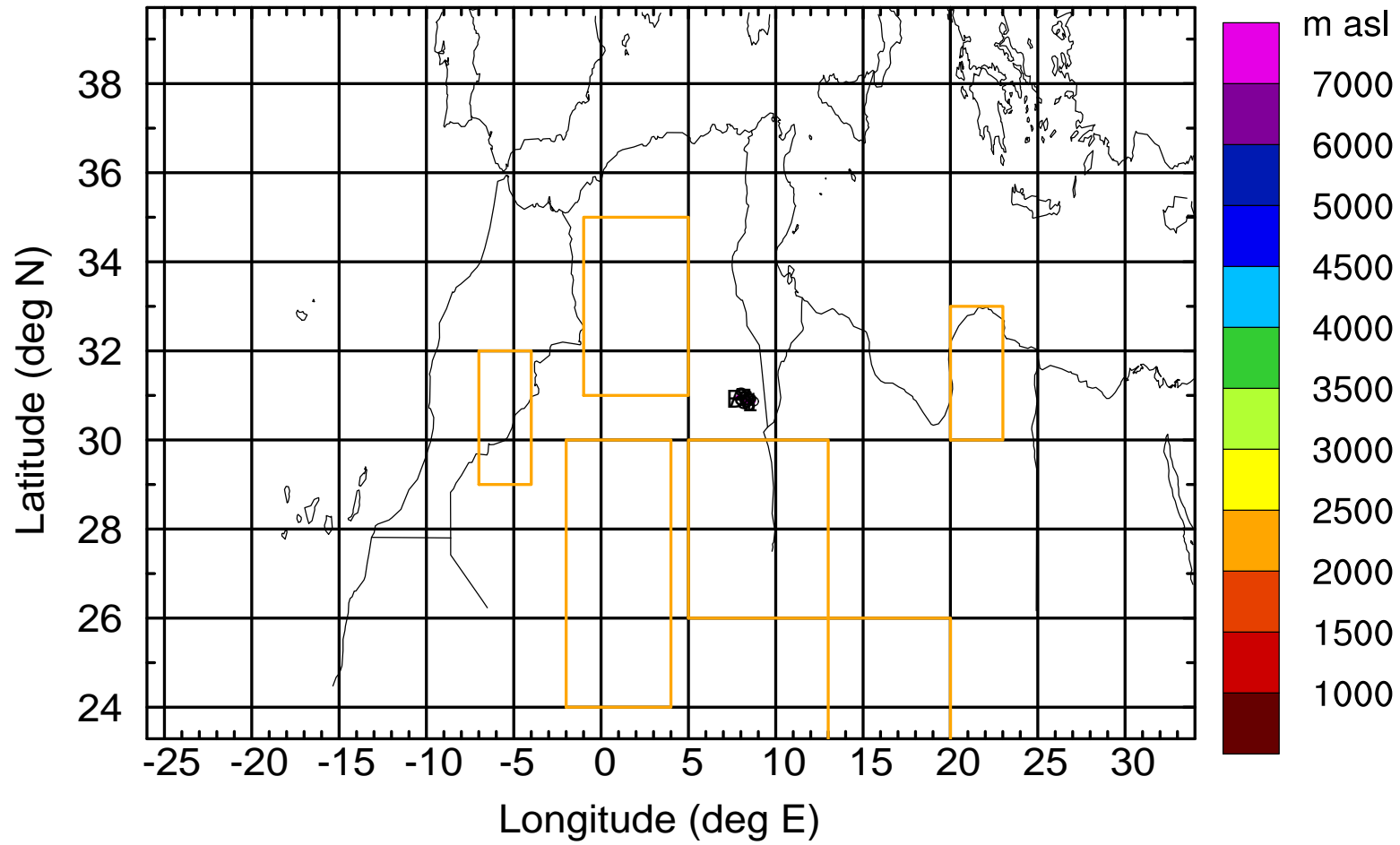
Level #16 of flight 170421a

BWD 20170421/15 -27H = 20/12 UTC



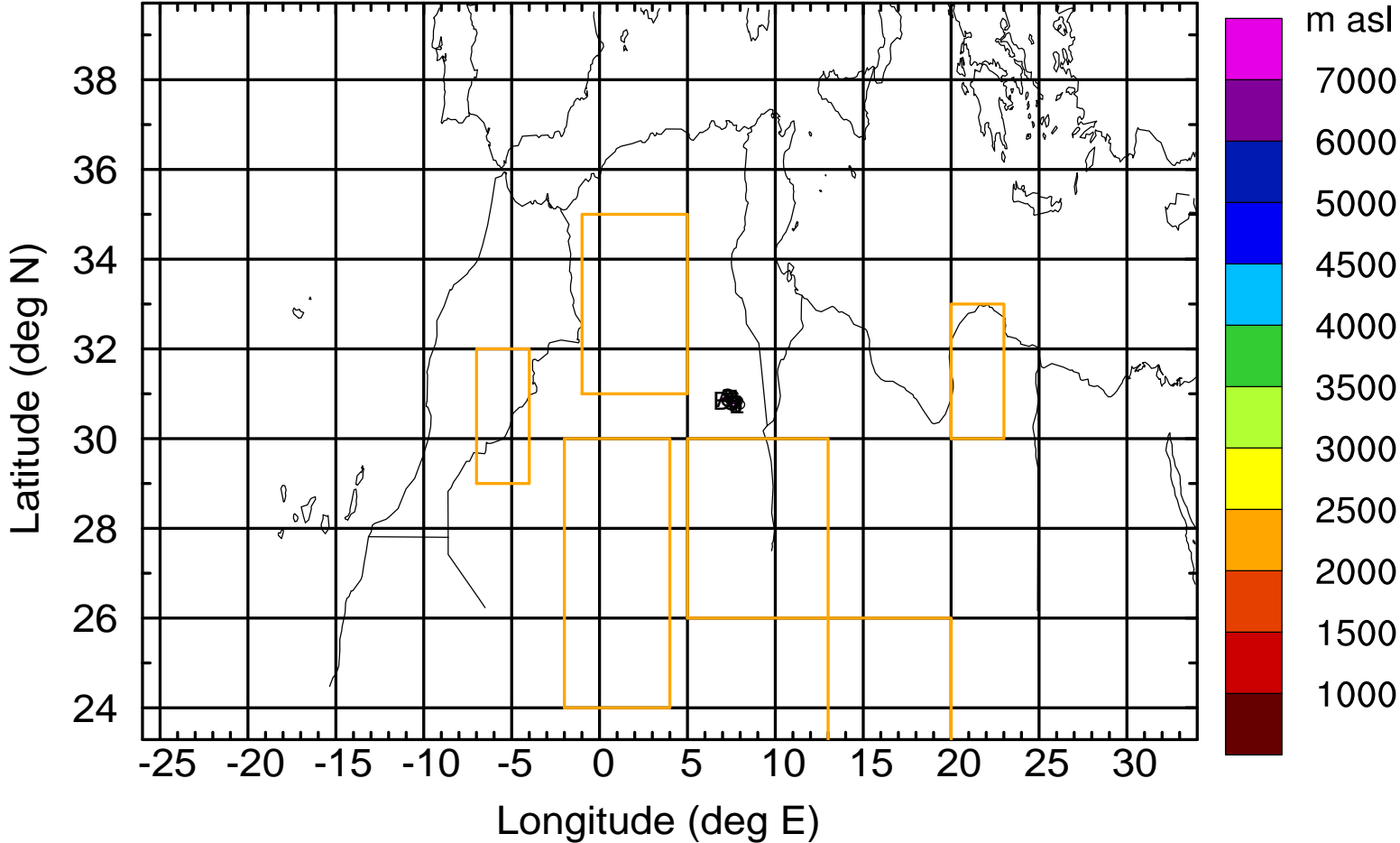
Level #16 of flight 170421a

BWD 20170421/15 -28H = 20/11 UTC



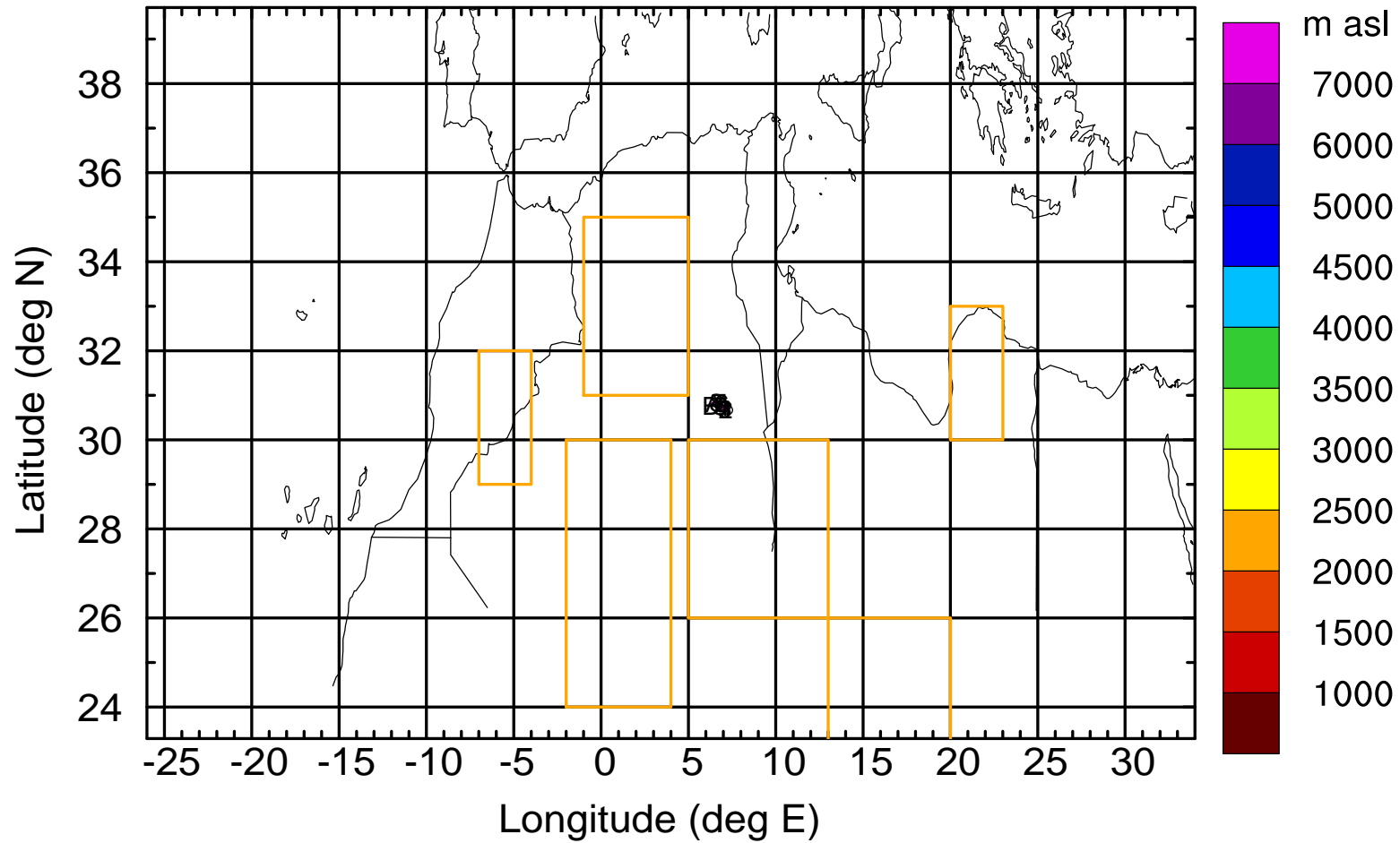
Level #16 of flight 170421a

BWD 20170421/15 -29H = 20/10 UTC



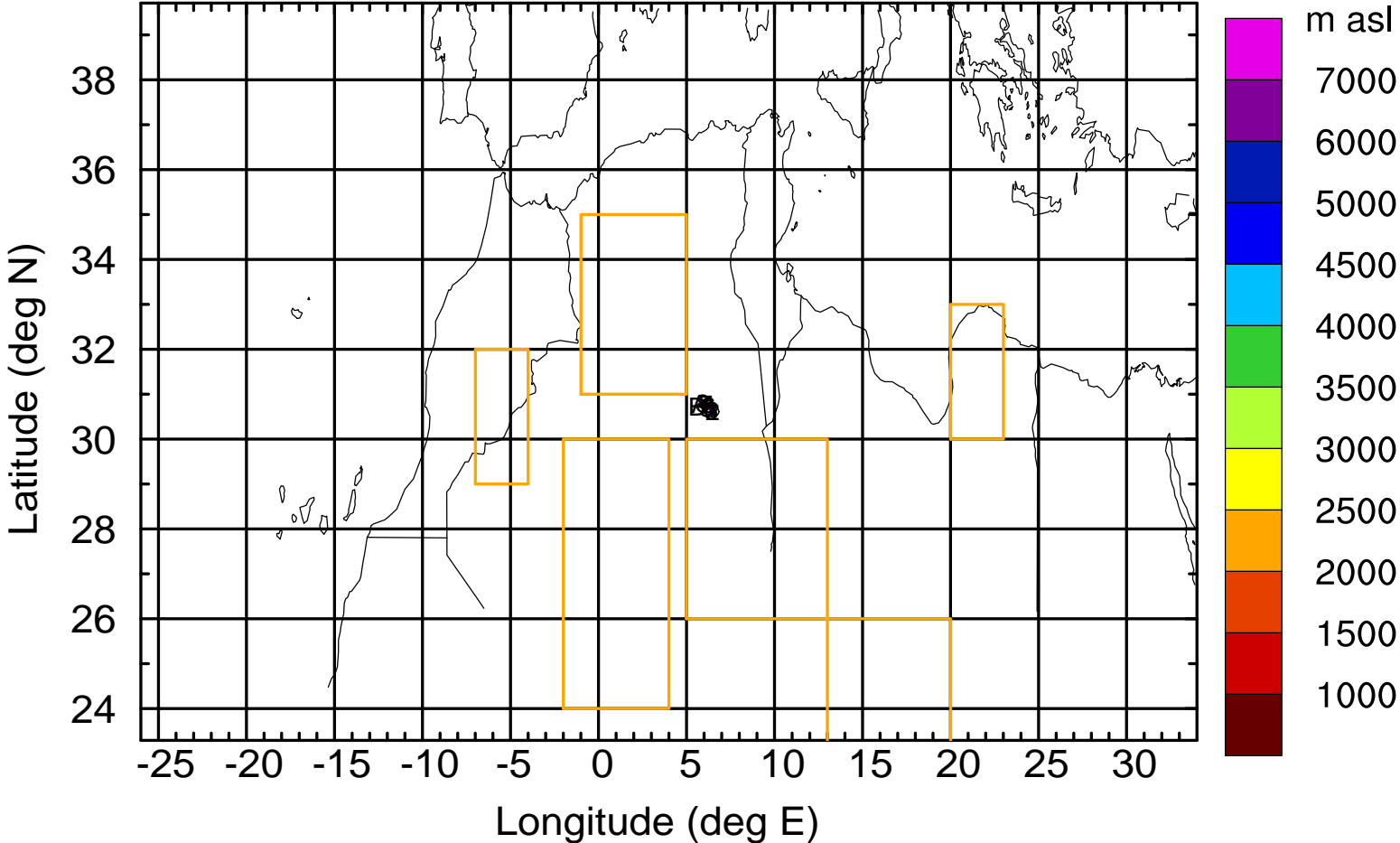
Level #16 of flight 170421a

BWD 20170421/15 -30H = 20/09 UTC



Level #16 of flight 170421a

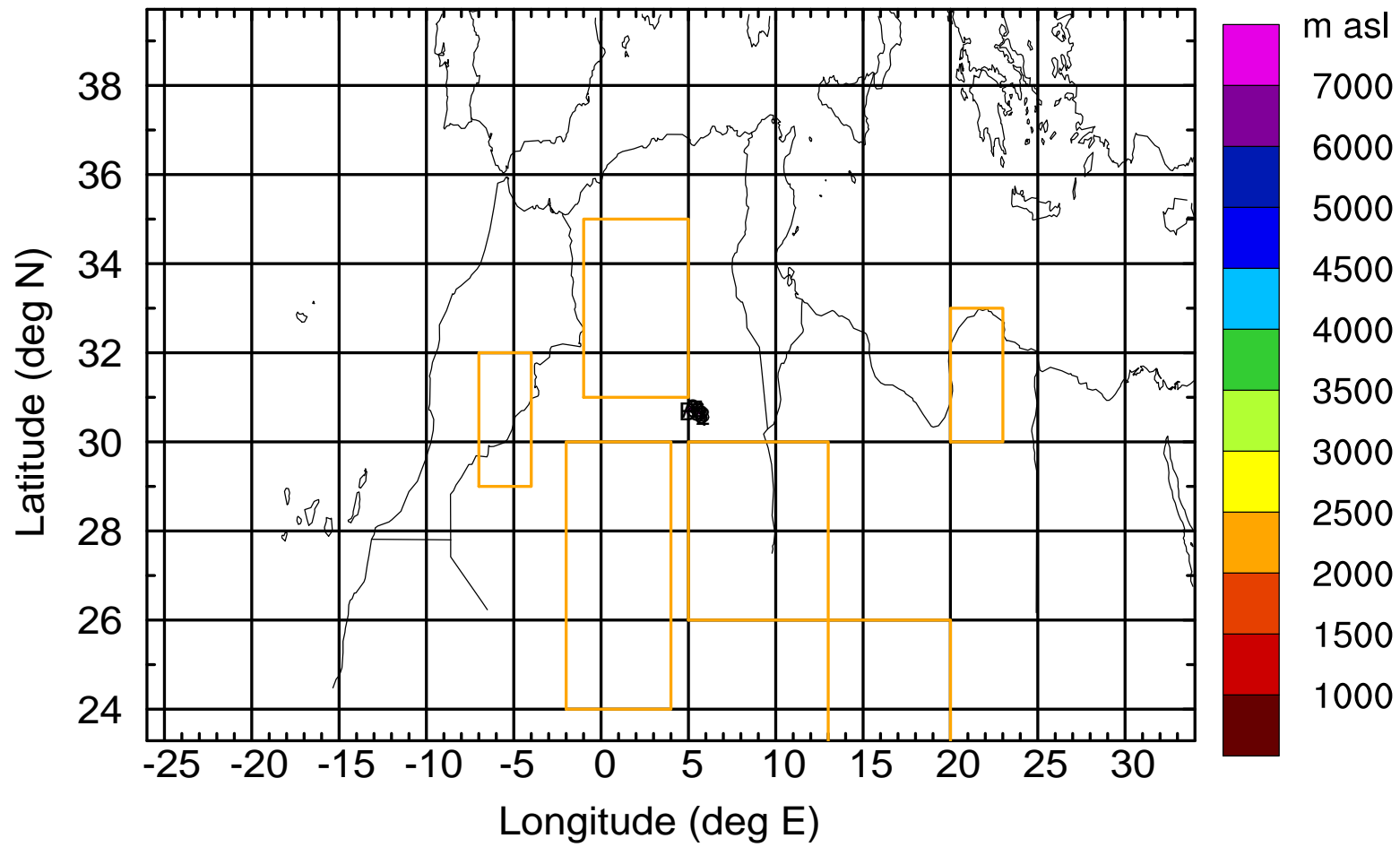
BWD 20170421/15 -31H = 20/08 UTC





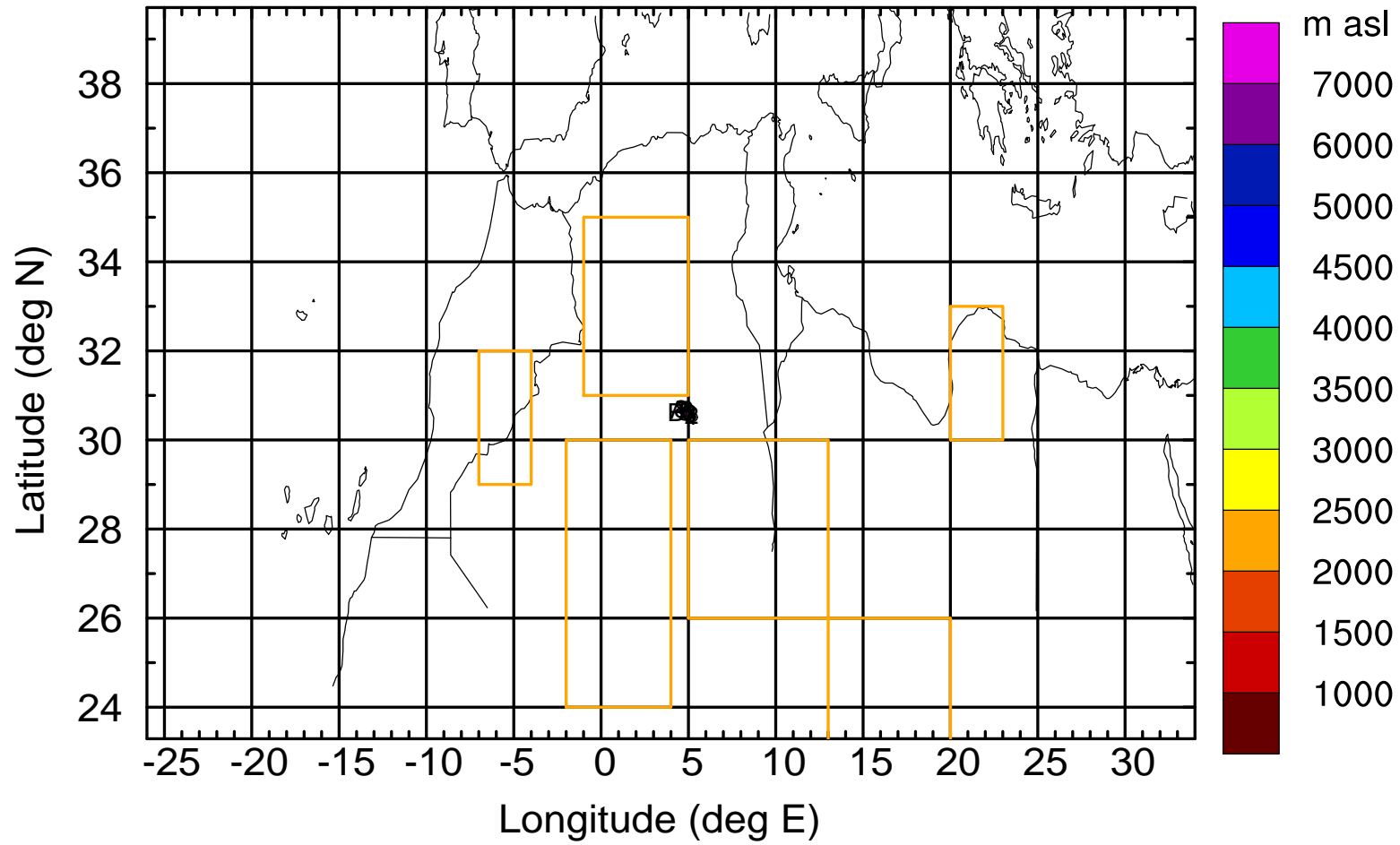
Level #16 of flight 170421a

BWD 20170421/15 -32H = 20/07 UTC



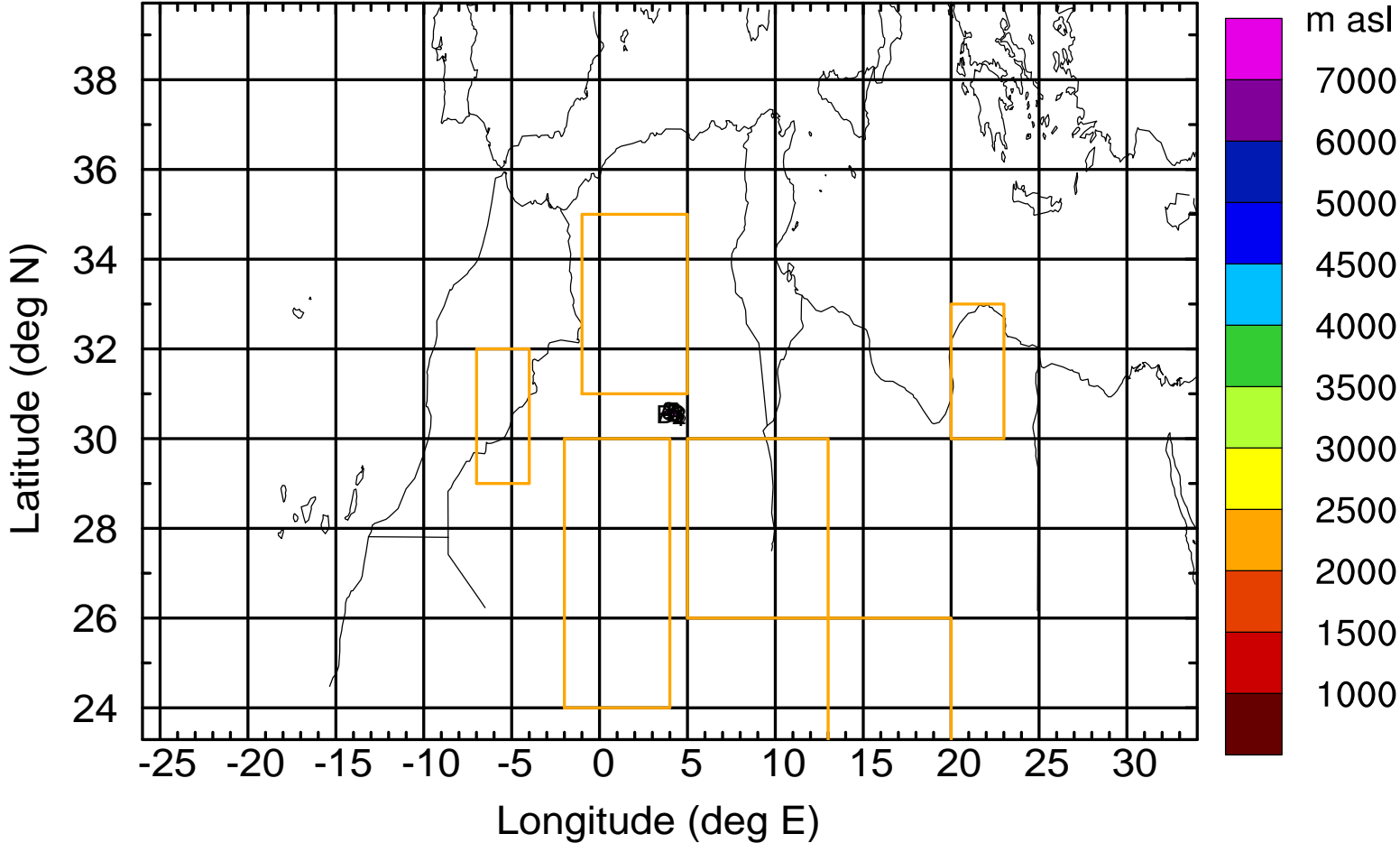
Level #16 of flight 170421a

BWD 20170421/15 -33H = 20/06 UTC



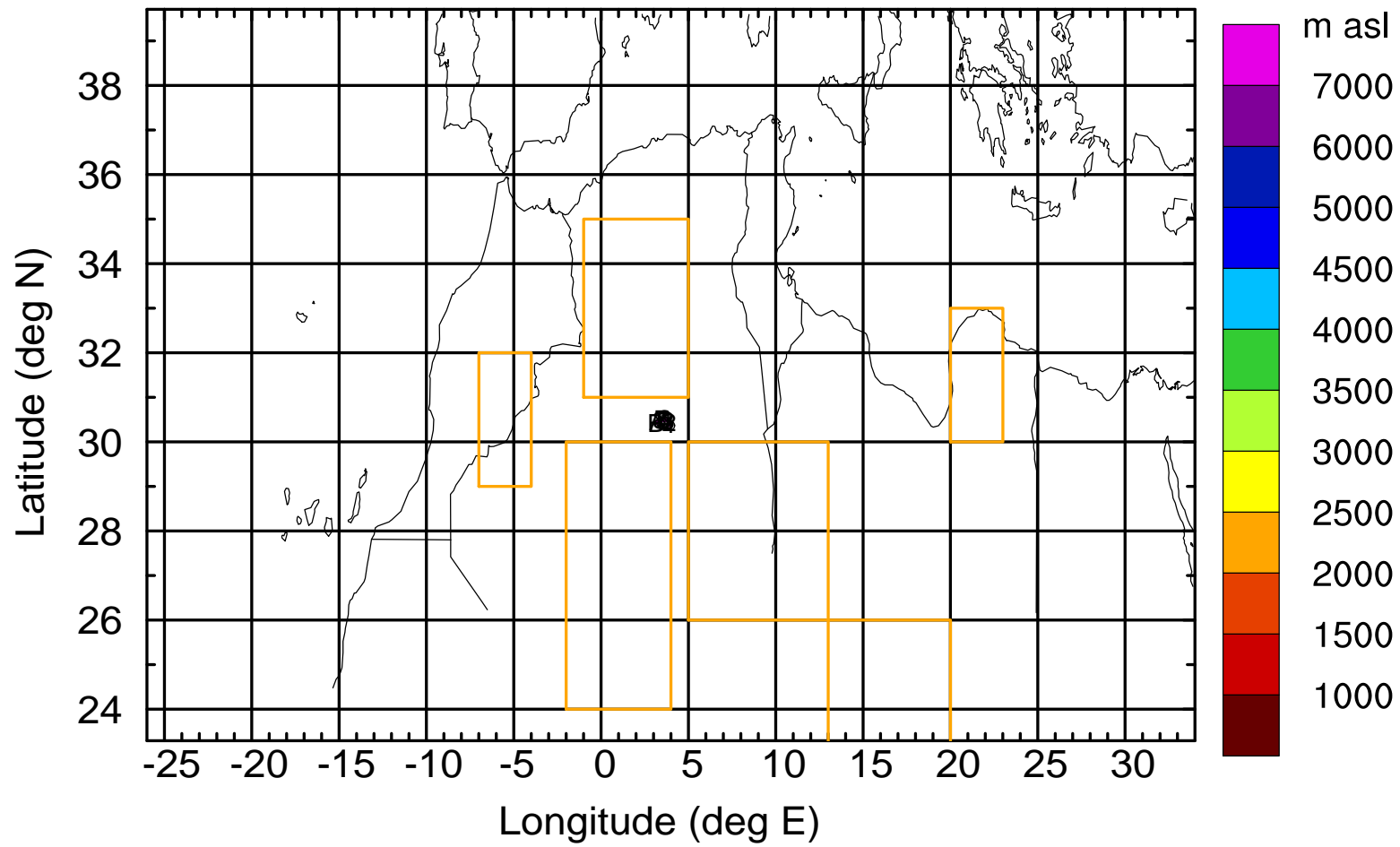
Level #16 of flight 170421a

BWD 20170421/15 -34H = 20/05 UTC



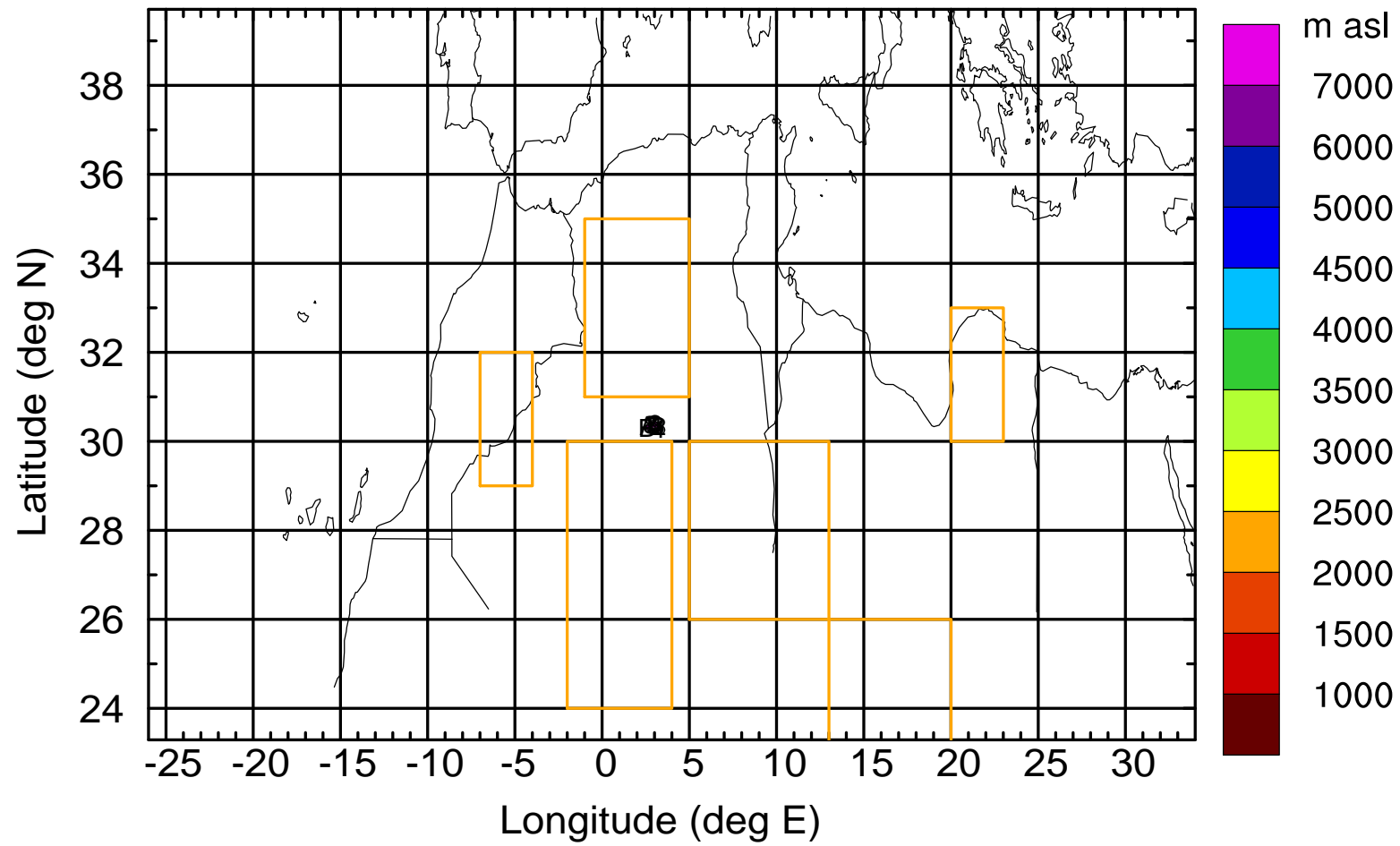
Level #16 of flight 170421a

BWD 20170421/15 -35H = 20/04 UTC



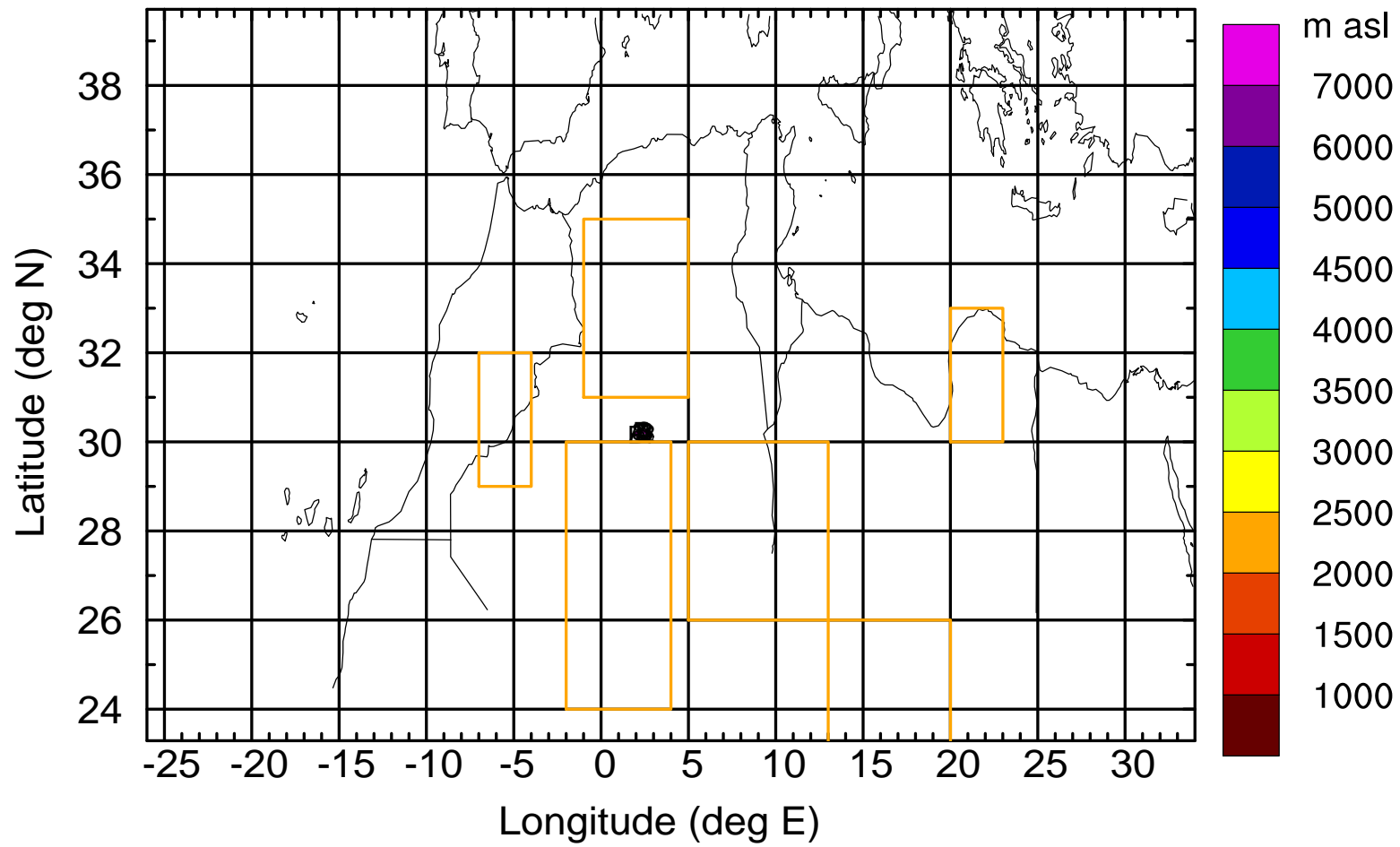
Level #16 of flight 170421a

BWD 20170421/15 -36H = 20/03 UTC



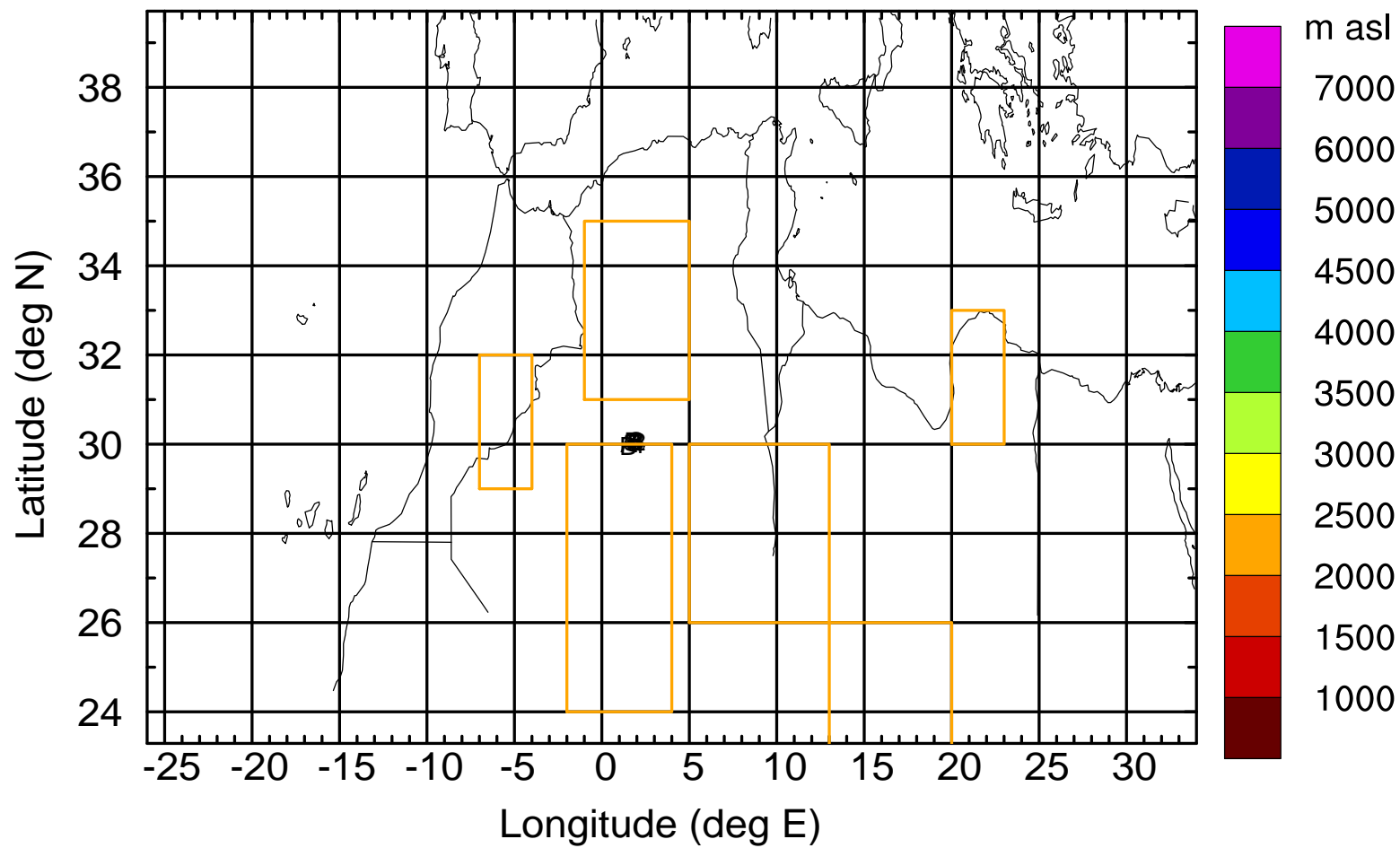
Level #16 of flight 170421a

BWD 20170421/15 -37H = 20/02 UTC



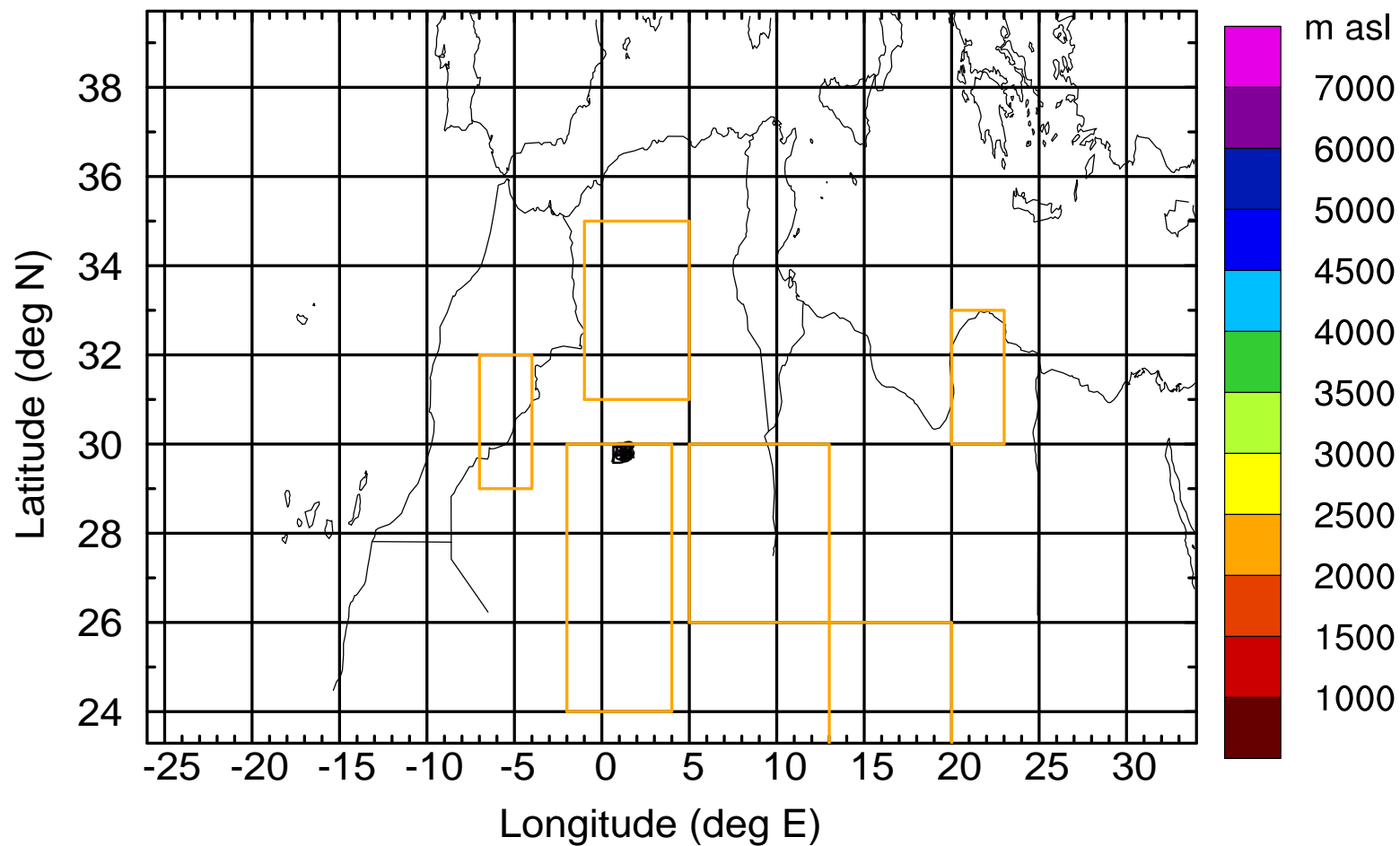
Level #16 of flight 170421a

BWD 20170421/15 -38H = 20/01 UTC



Level #16 of flight 170421a

BWD 20170421/15 -39H = 20/00 UTC









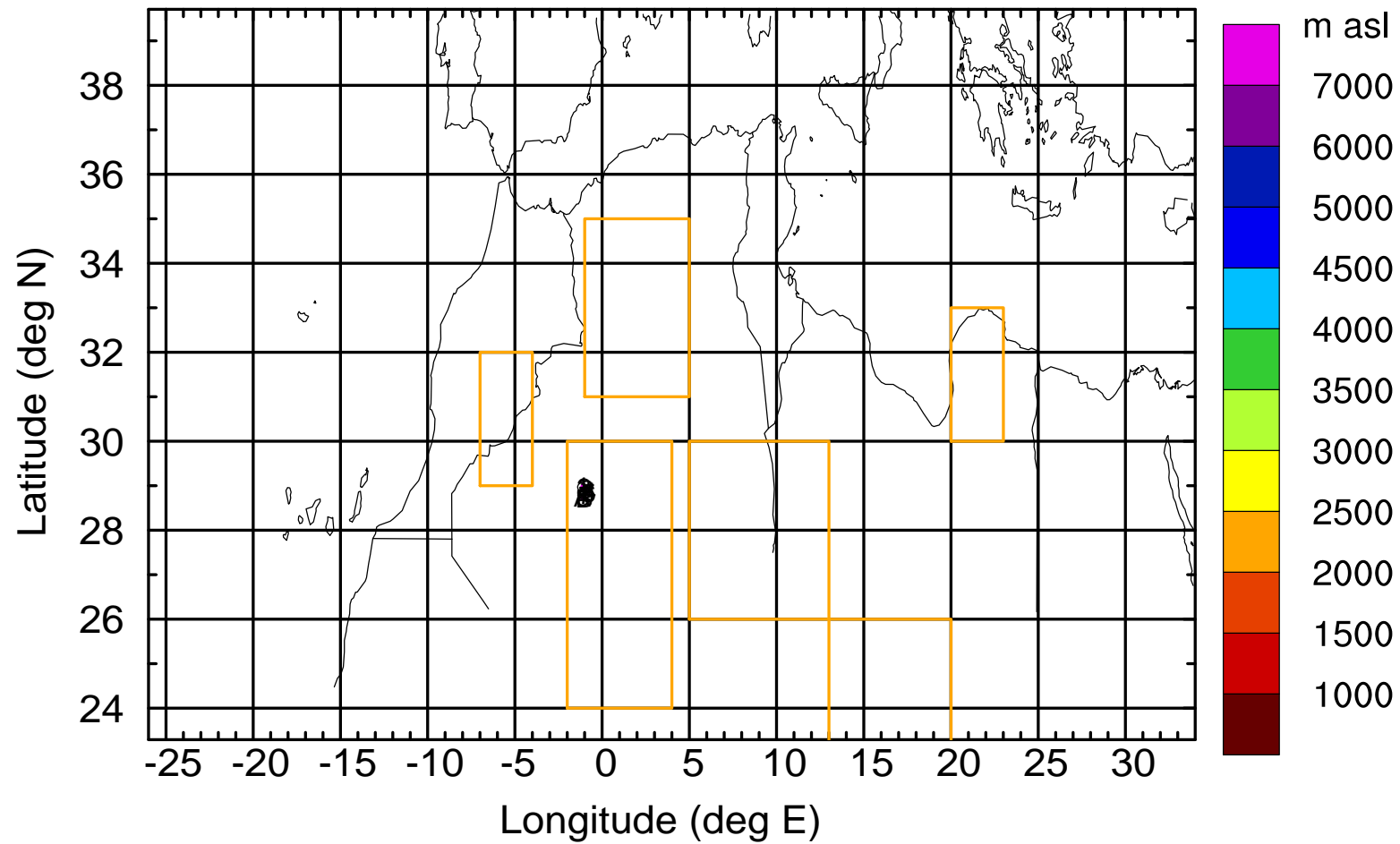






Level #16 of flight 170421a

BWD 20170421/15 -45H = 19/18 UTC



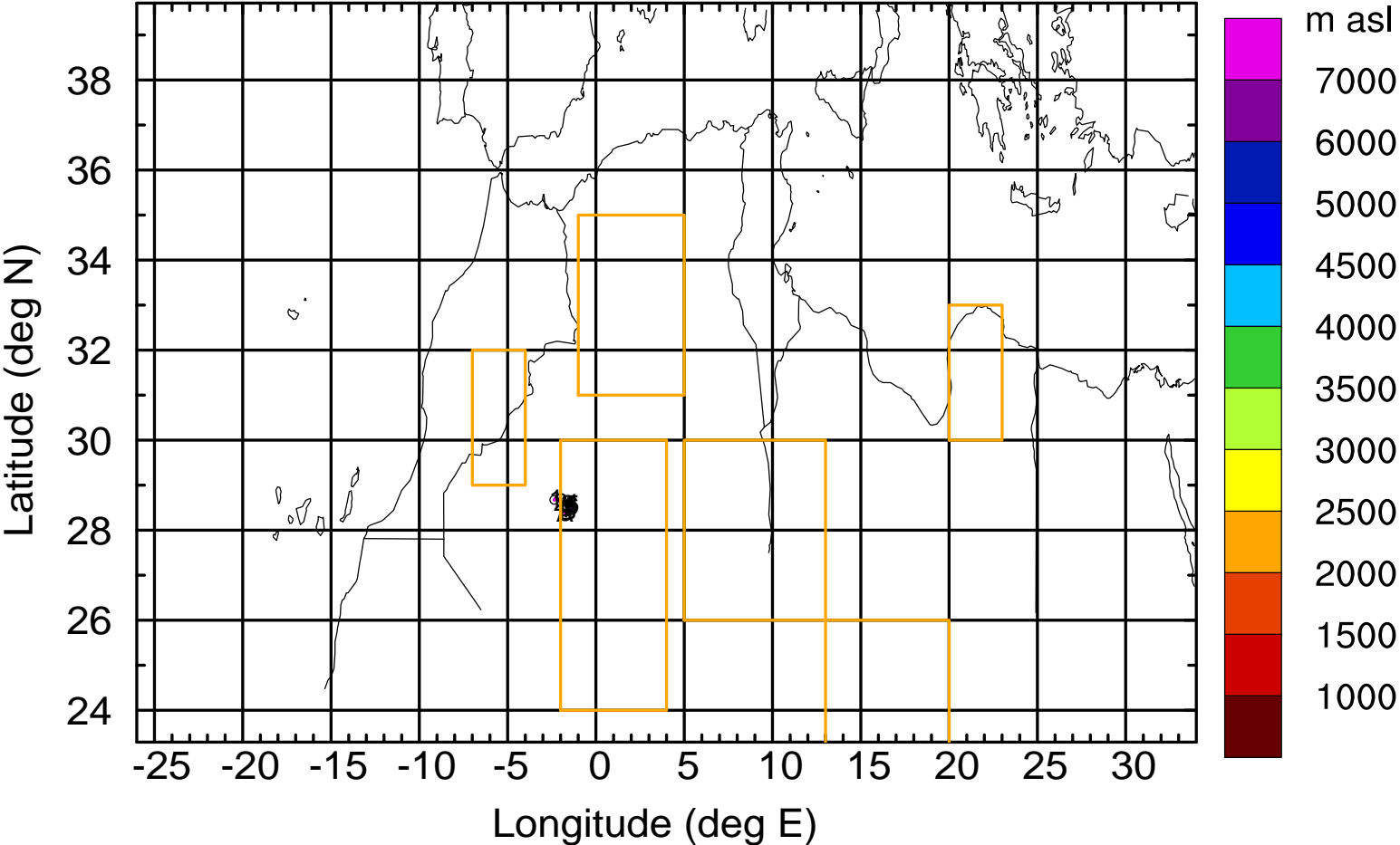






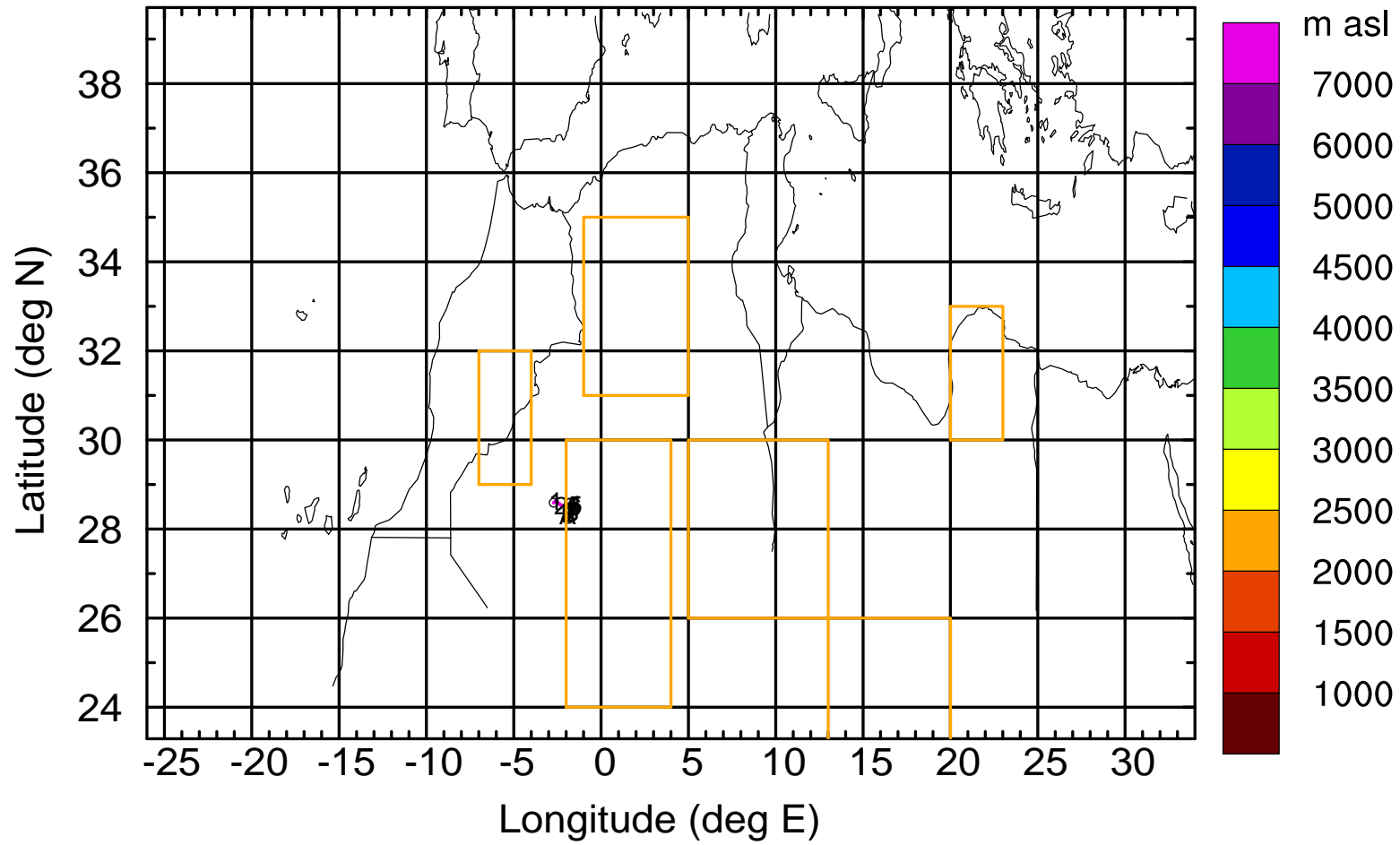
Level #16 of flight 170421a

BWD 20170421/15 -48H = 19/15 UTC



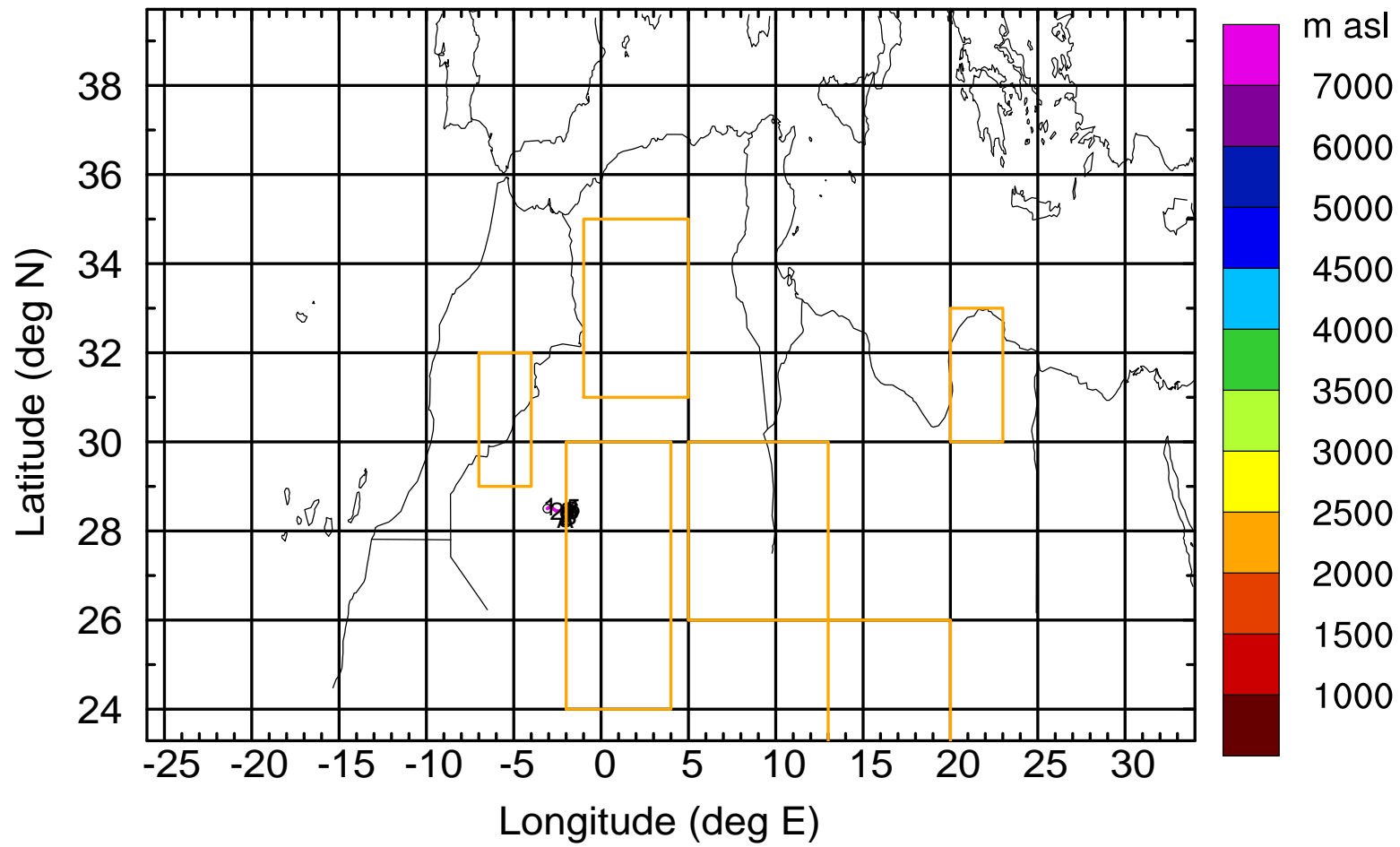
Level #16 of flight 170421a

BWD 20170421/15 -49H = 19/14 UTC



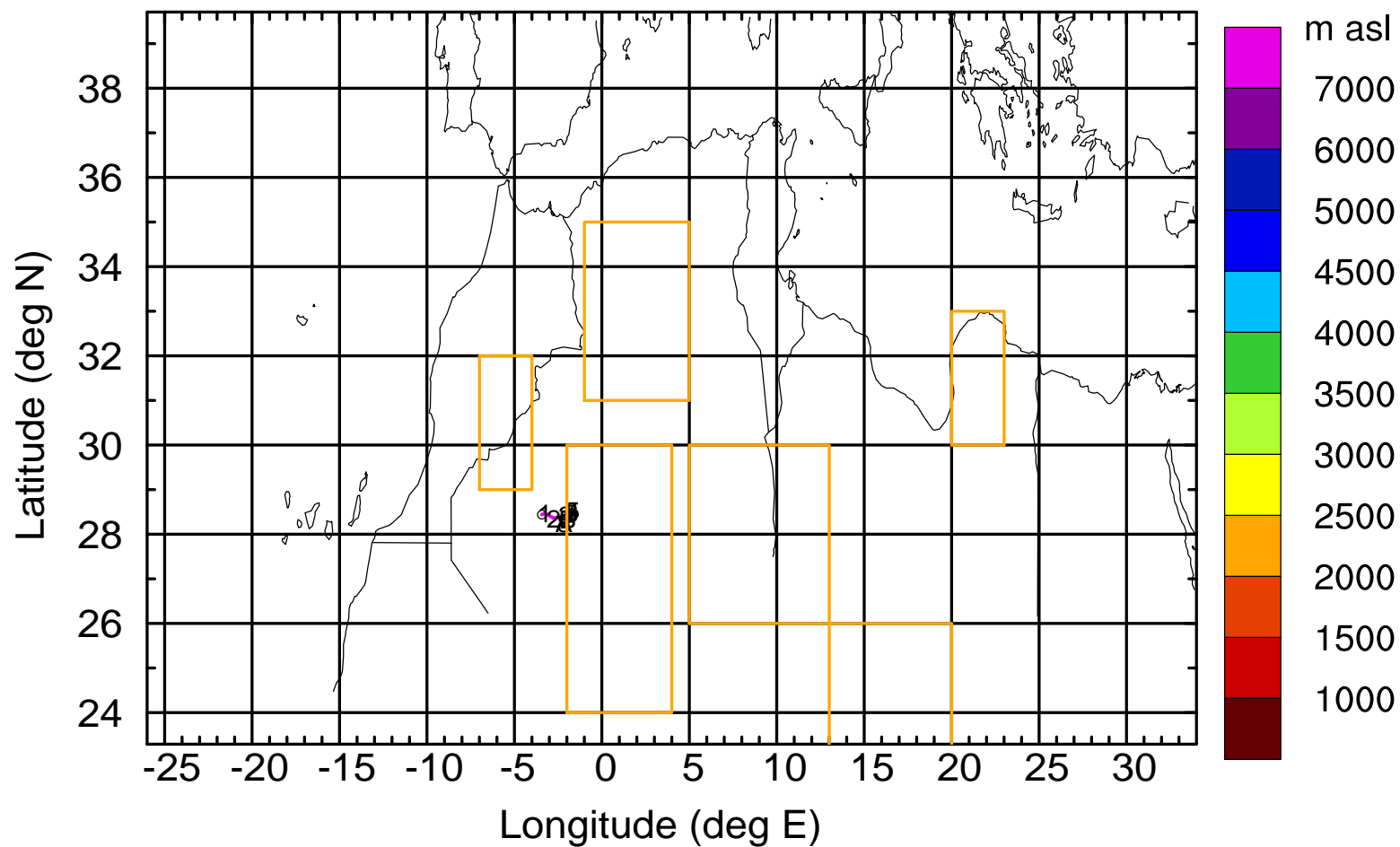
Level #16 of flight 170421a

BWD 20170421/15 -50H = 19/13 UTC



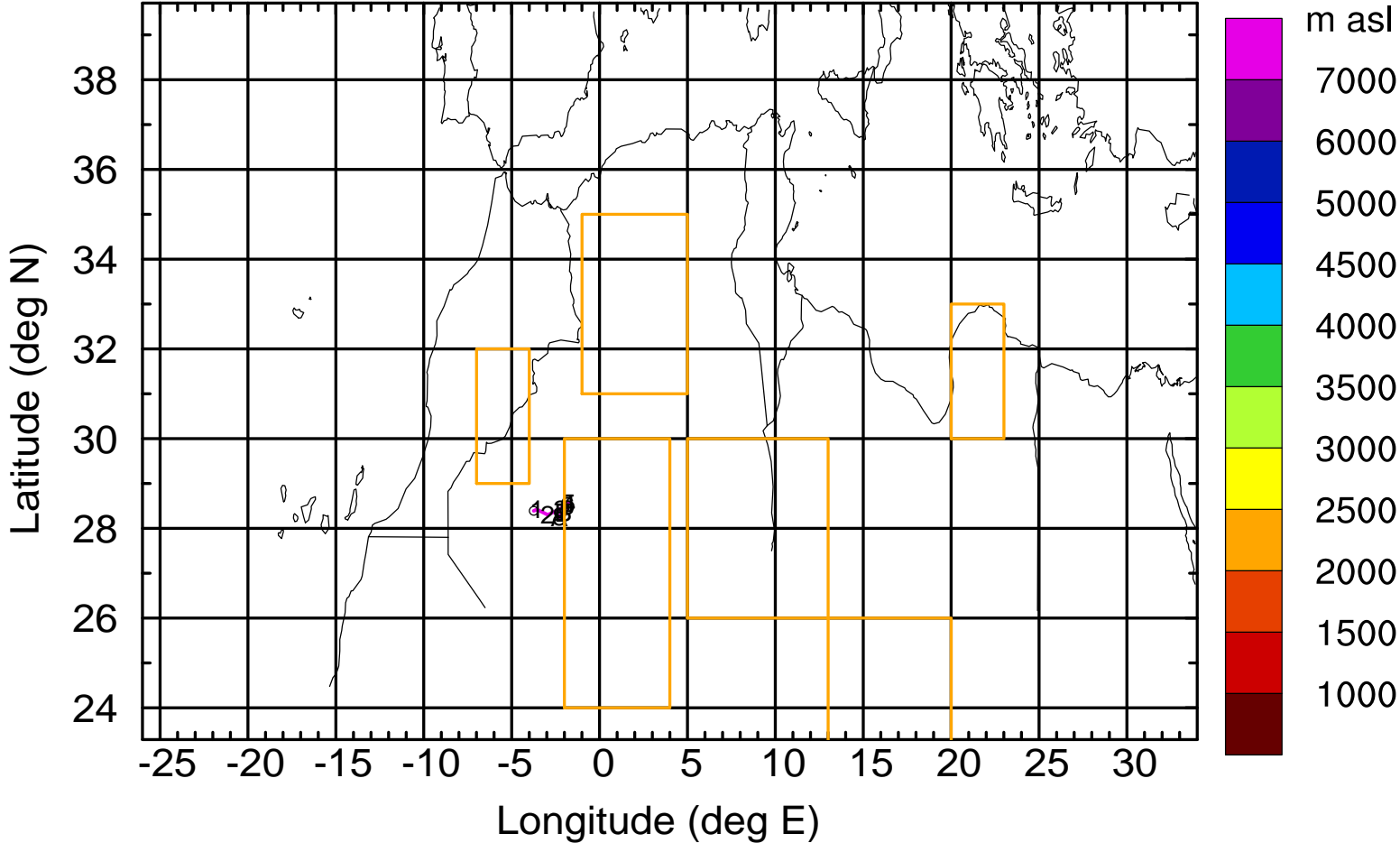
Level #16 of flight 170421a

BWD 20170421/15 -51H = 19/12 UTC



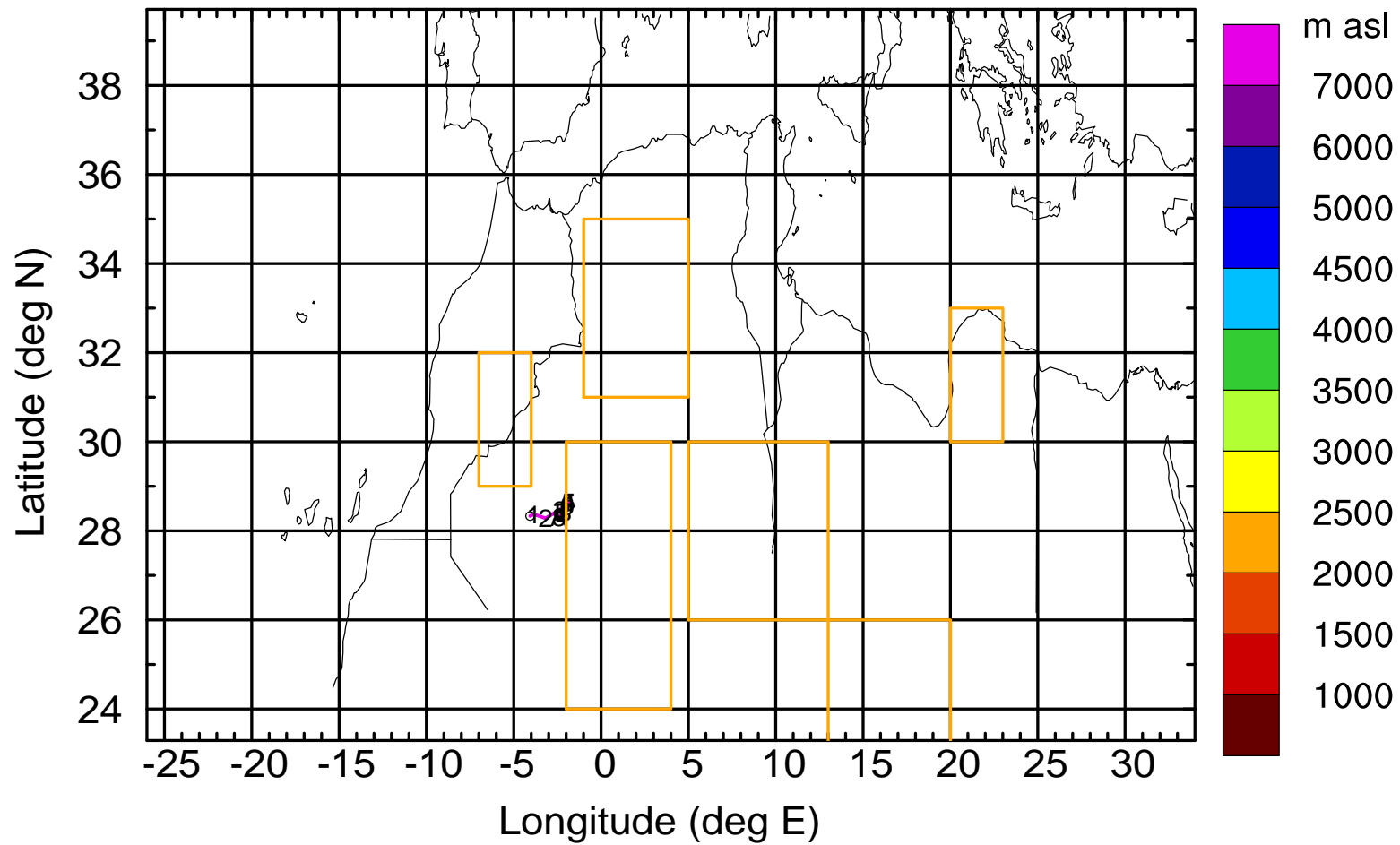
Level #16 of flight 170421a

BWD 20170421/15 -52H = 19/11 UTC



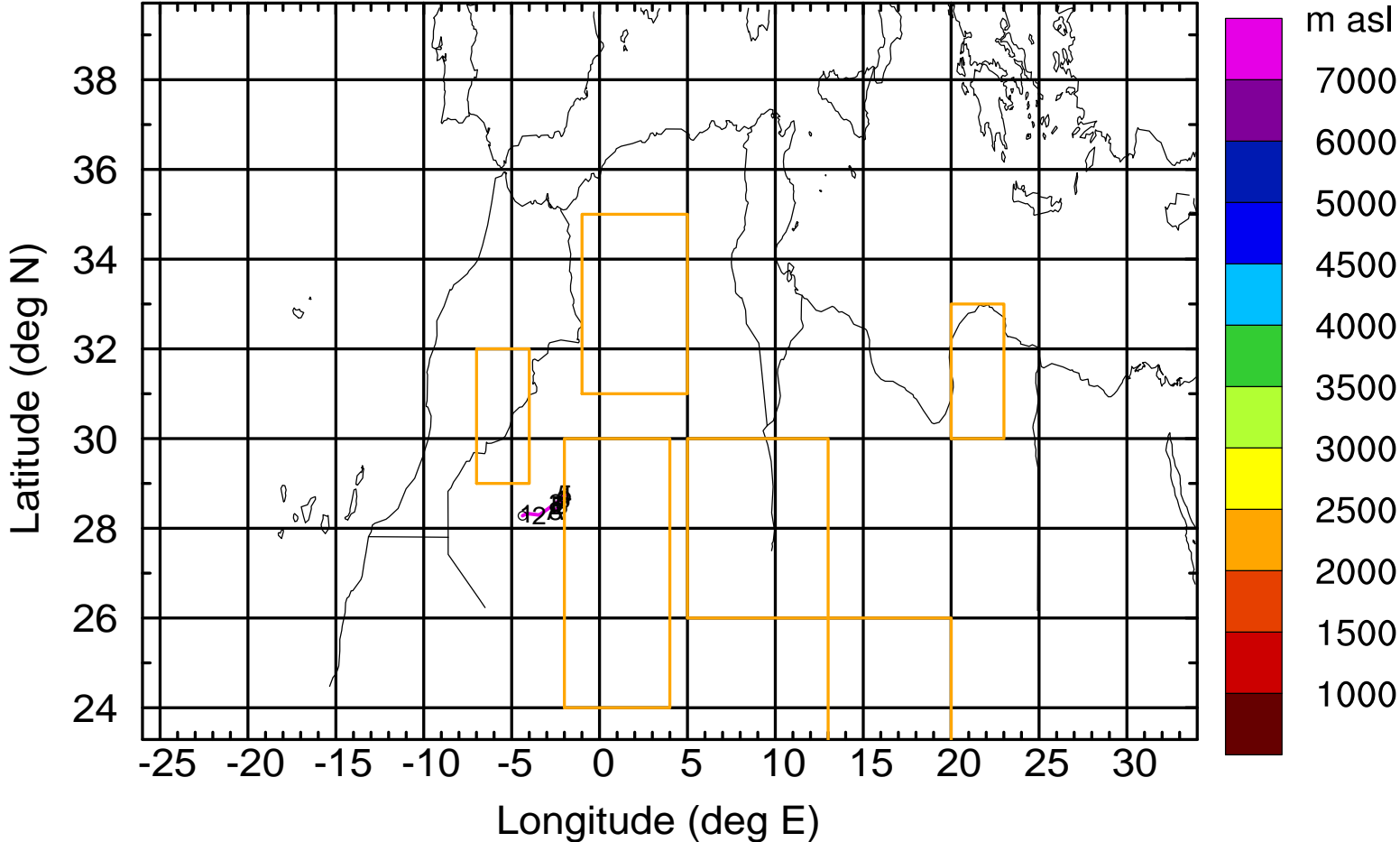
Level #16 of flight 170421a

BWD 20170421/15 -53H = 19/10 UTC



Level #16 of flight 170421a

BWD 20170421/15 -54H = 19/09 UTC







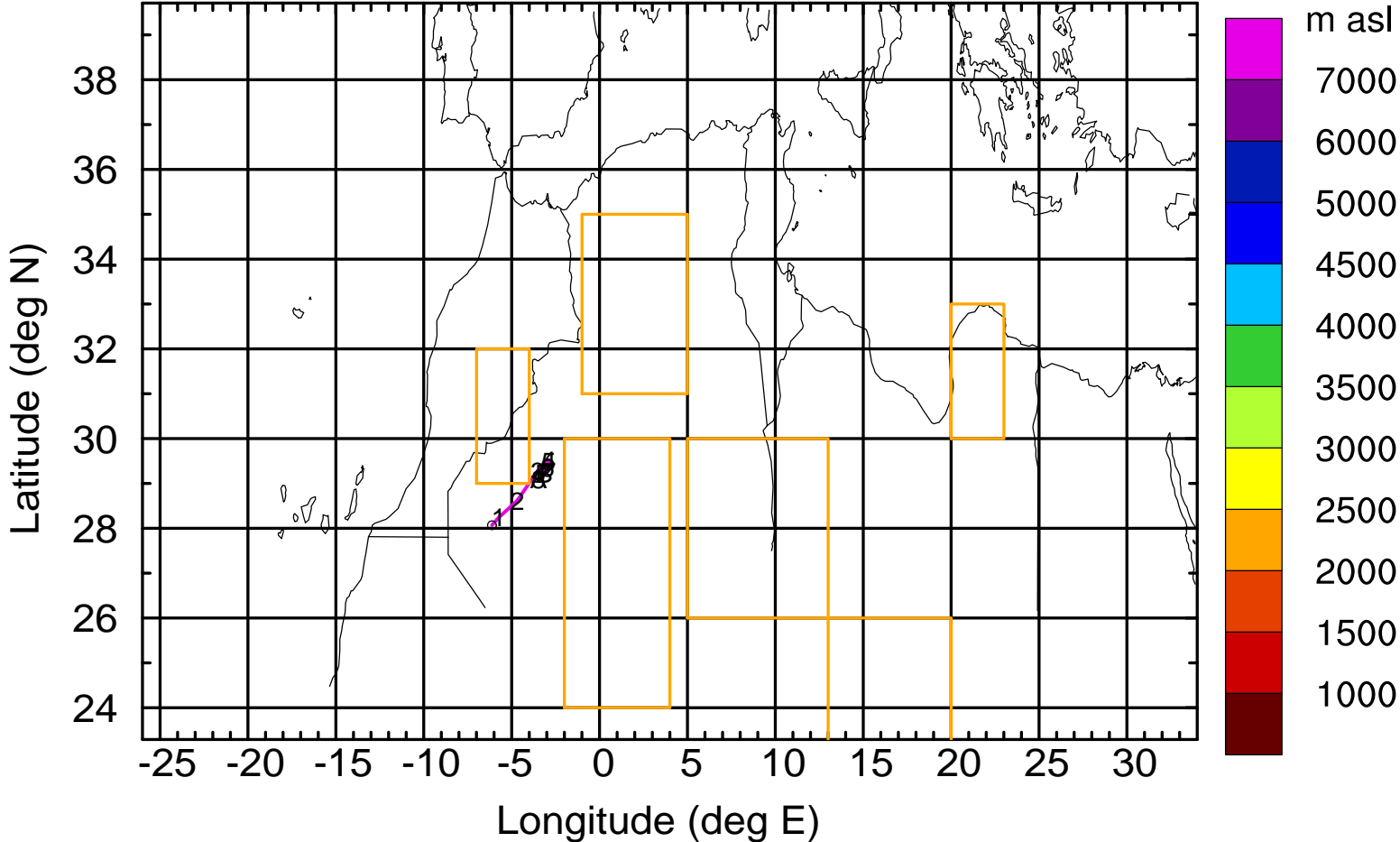






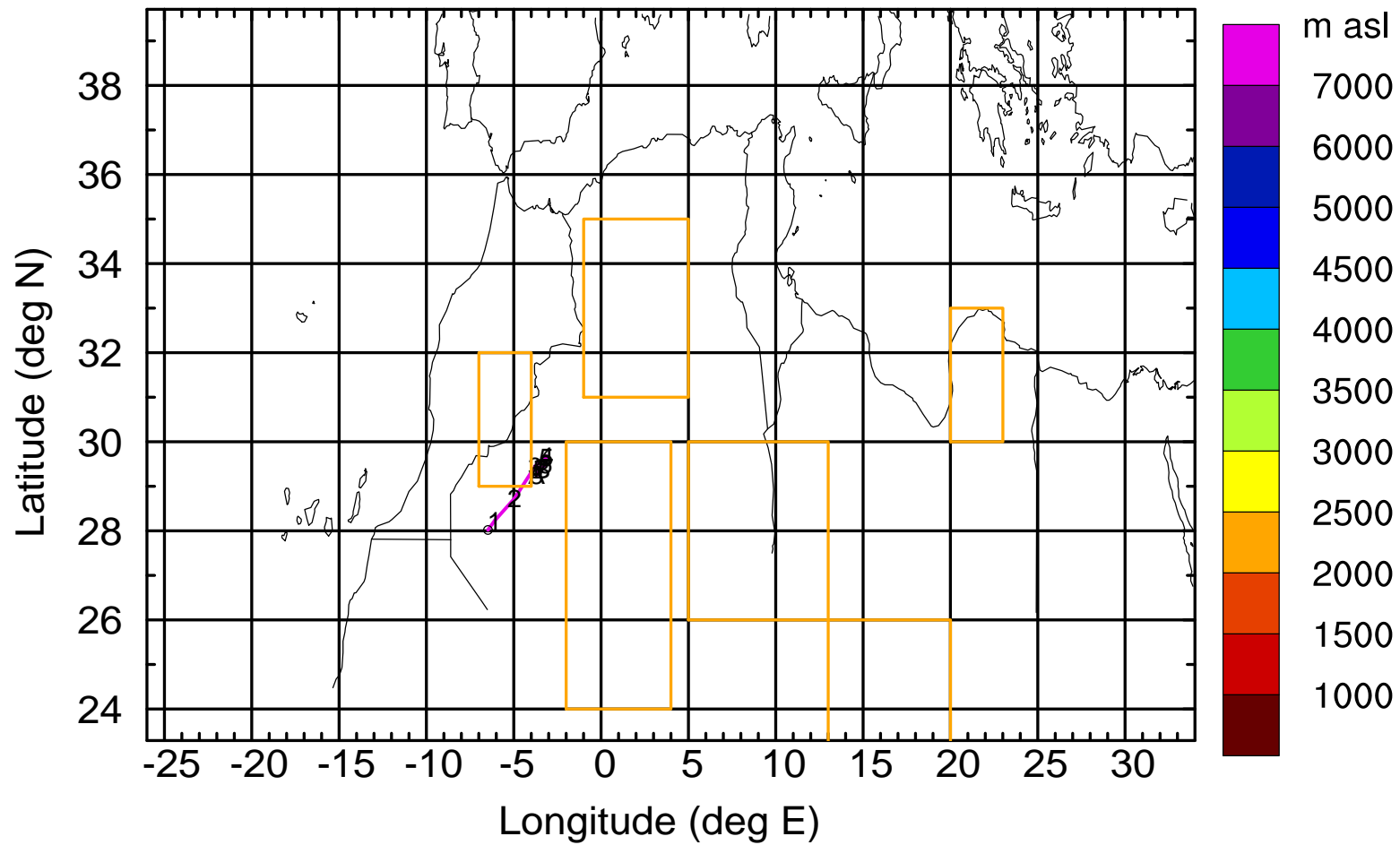
Level #16 of flight 170421a

BWD 20170421/15 -59H = 19/04 UTC



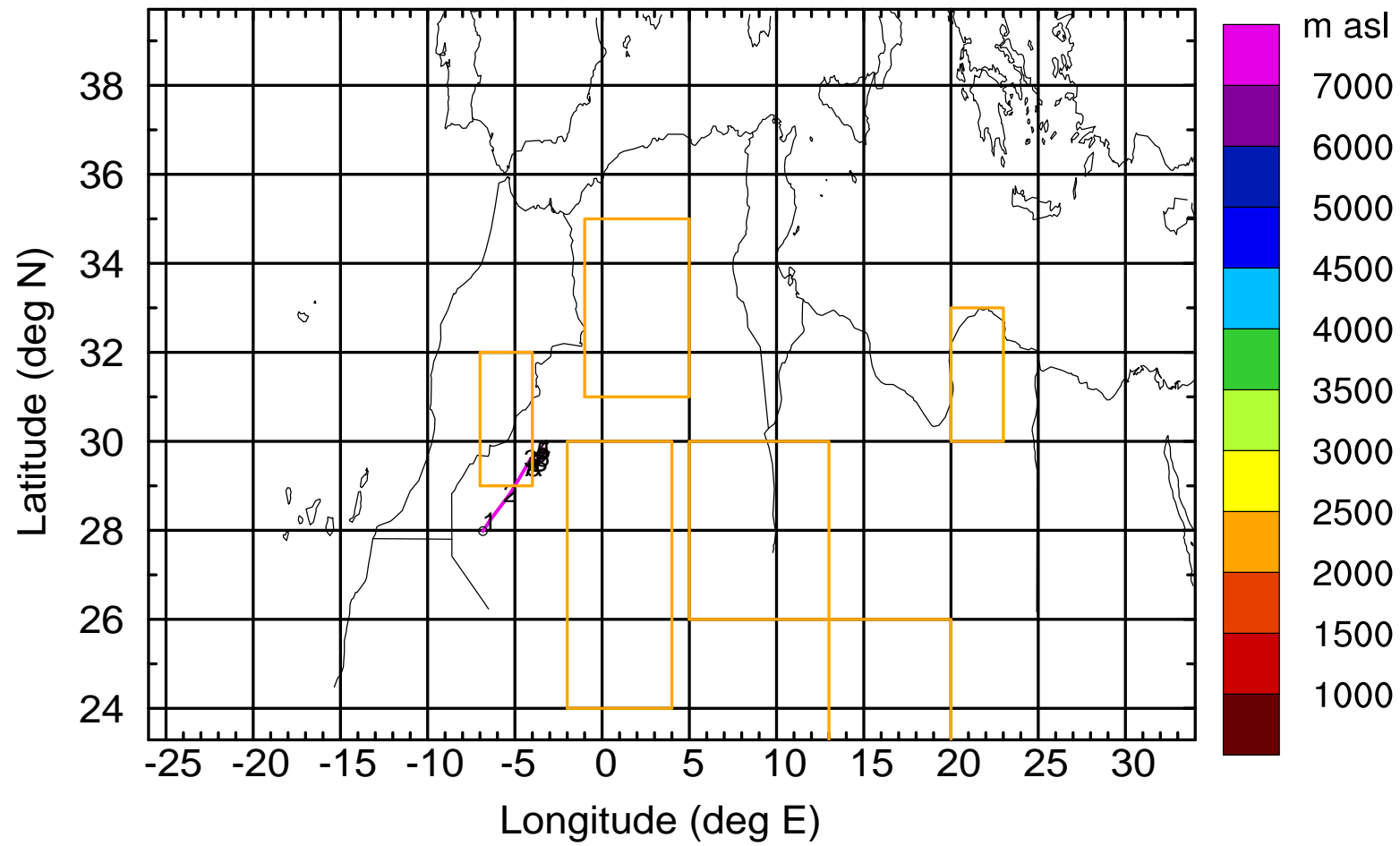
Level #16 of flight 170421a

BWD 20170421/15 -60H = 19/03 UTC



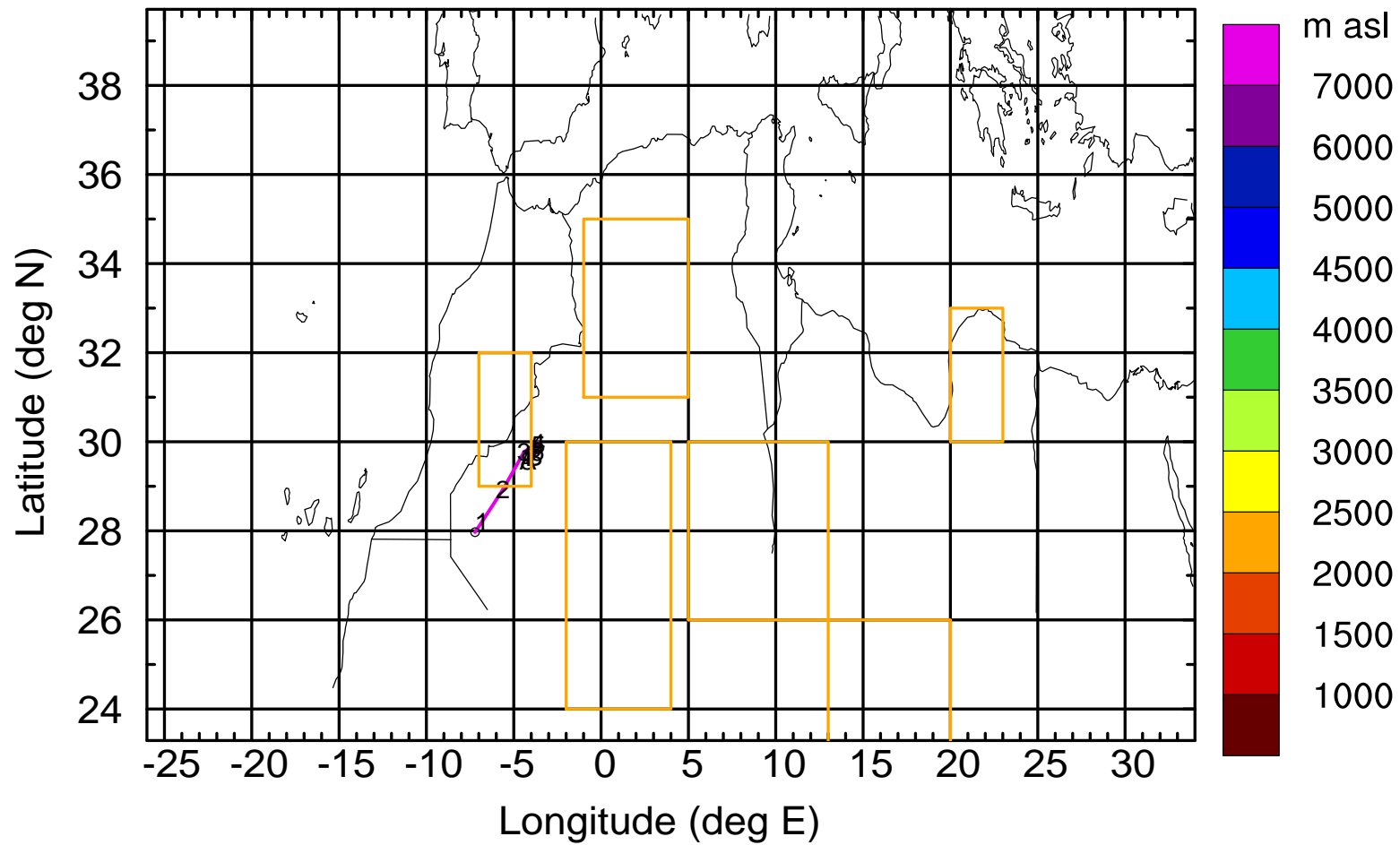
Level #16 of flight 170421a

BWD 20170421/15 -61H = 19/02 UTC



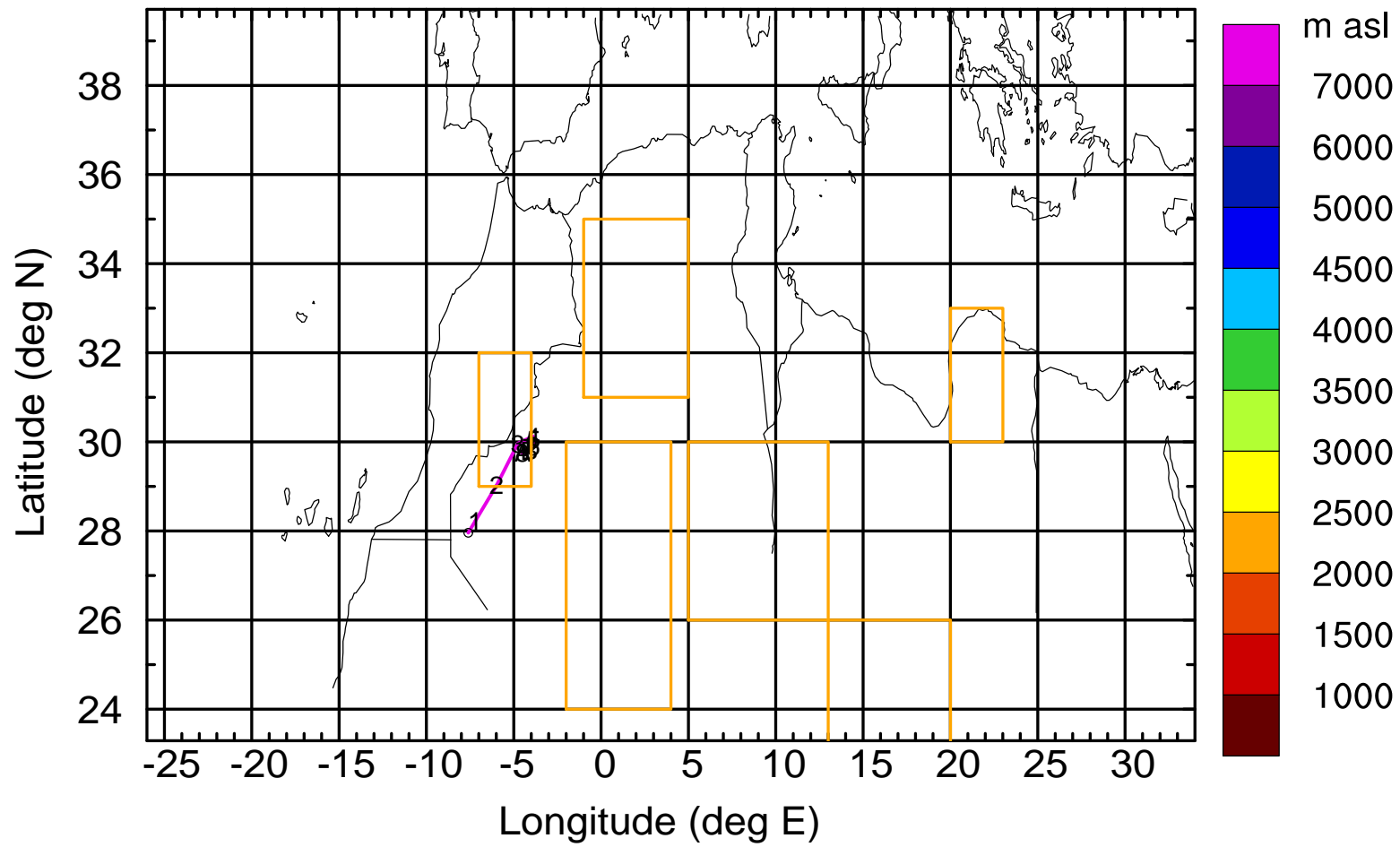
Level #16 of flight 170421a

BWD 20170421/15 -62H = 19/01 UTC



Level #16 of flight 170421a

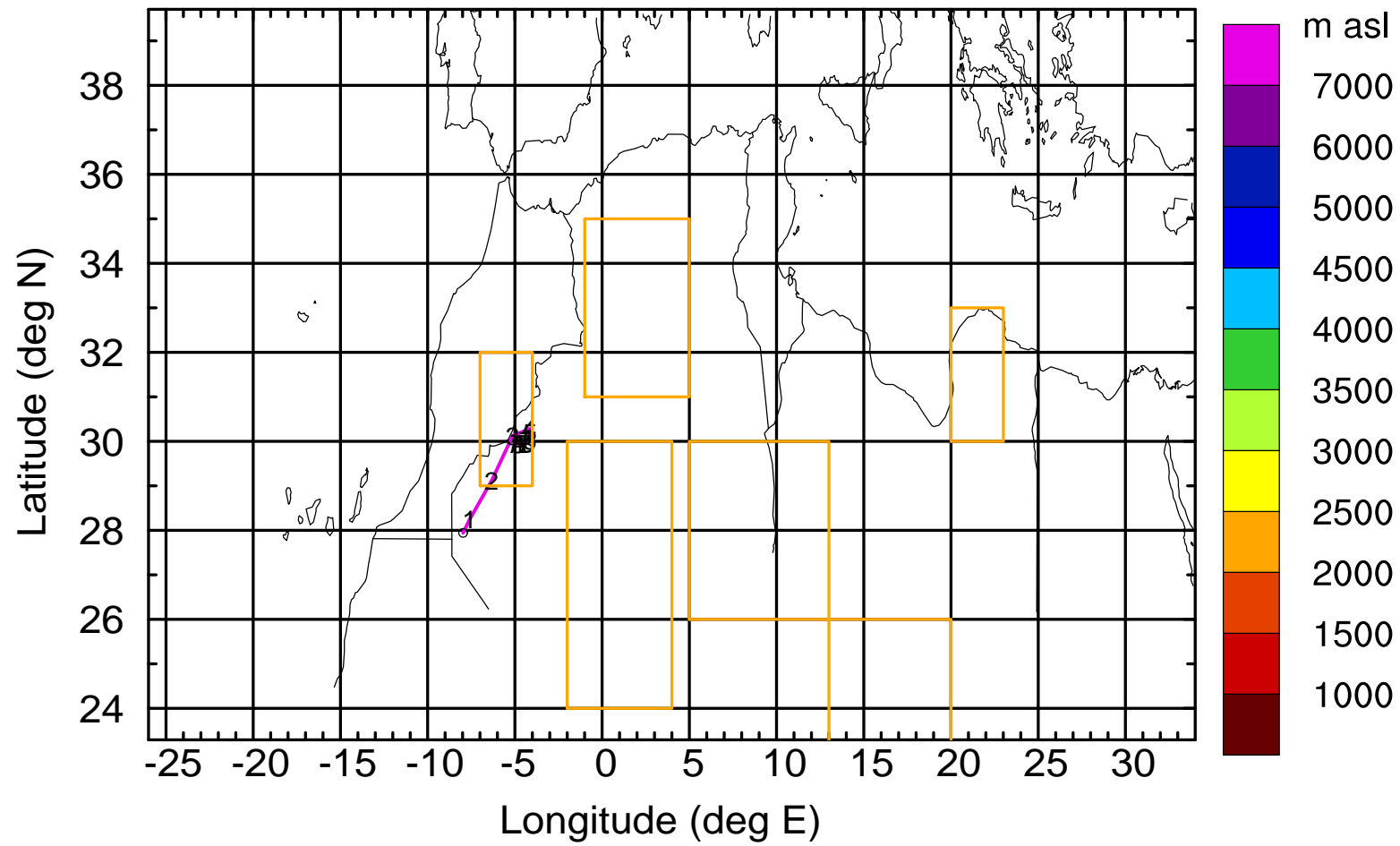
BWD 20170421/15 -63H = 19/00 UTC





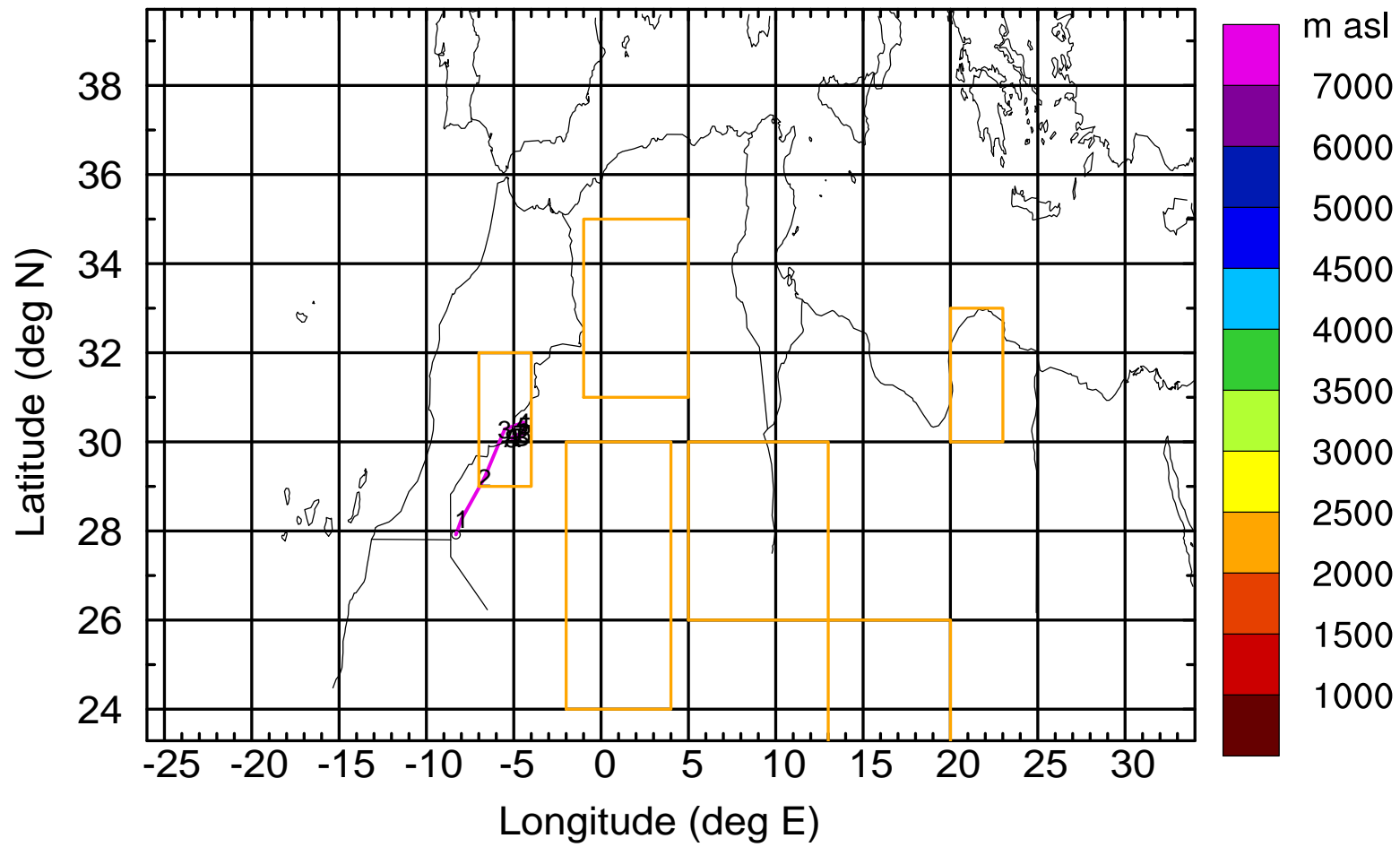
Level #16 of flight 170421a

BWD 20170421/15 -64H = 18/23 UTC



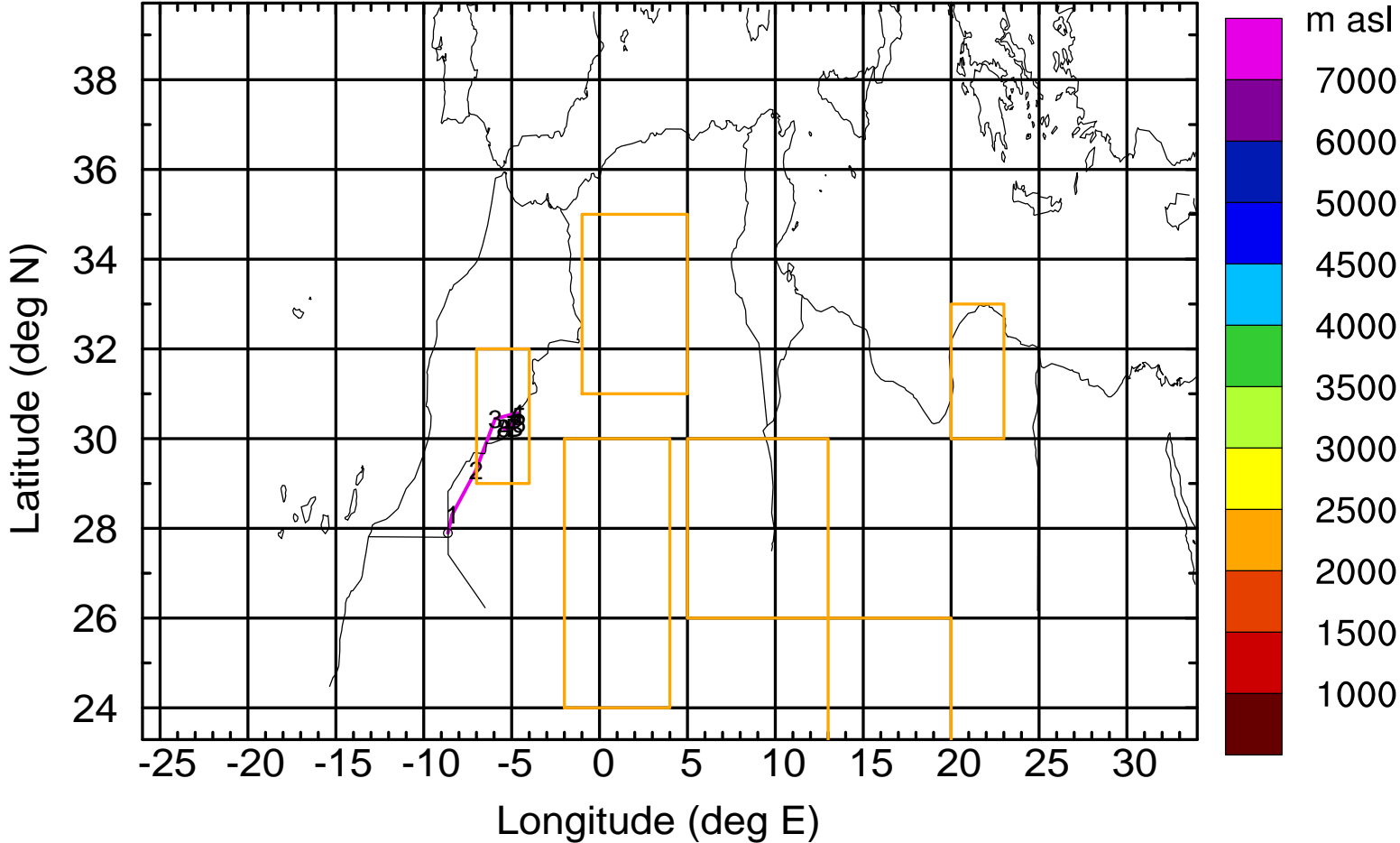
Level #16 of flight 170421a

BWD 20170421/15 -65H = 18/22 UTC



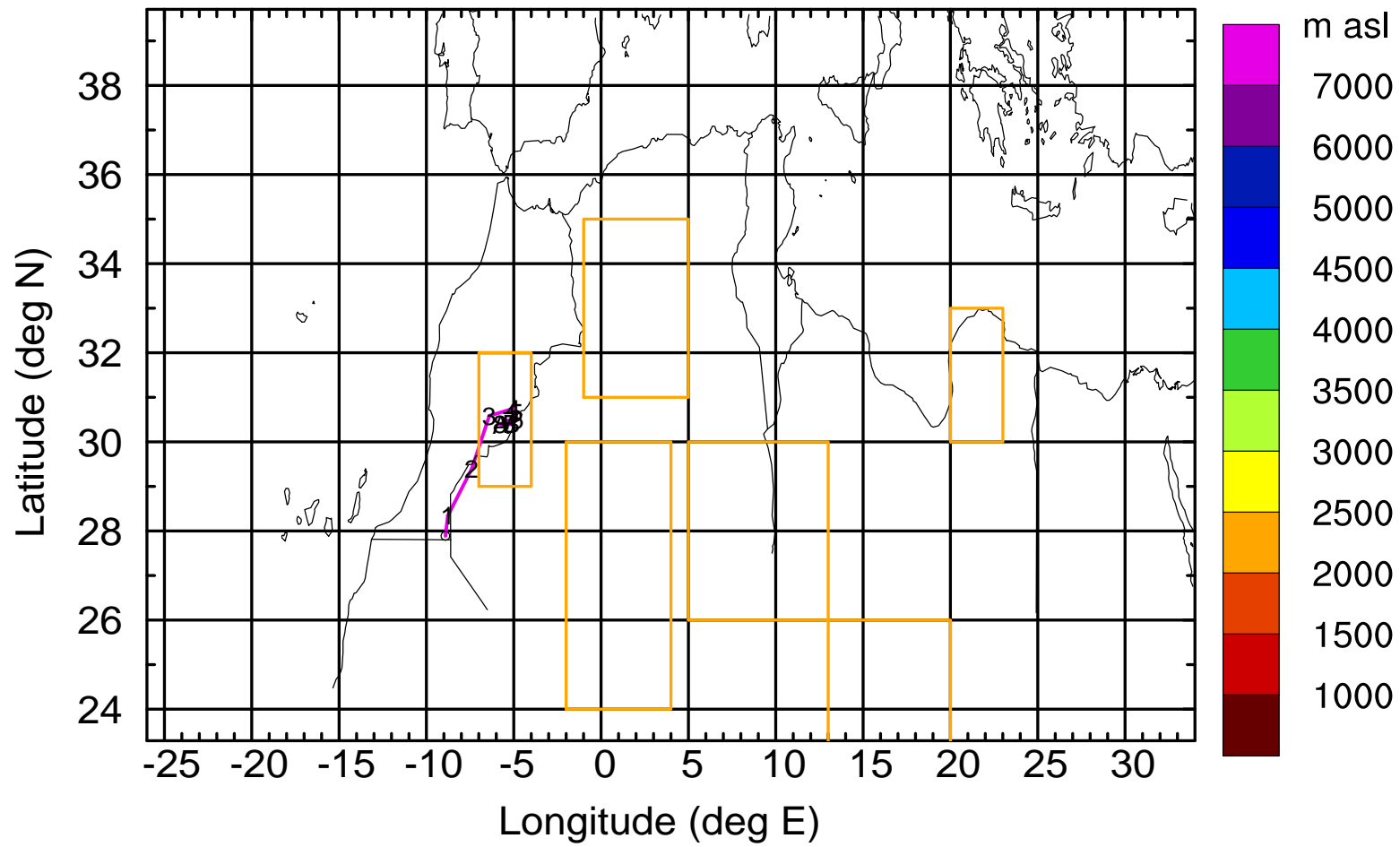
Level #16 of flight 170421a

BWD 20170421/15 -66H = 18/21 UTC



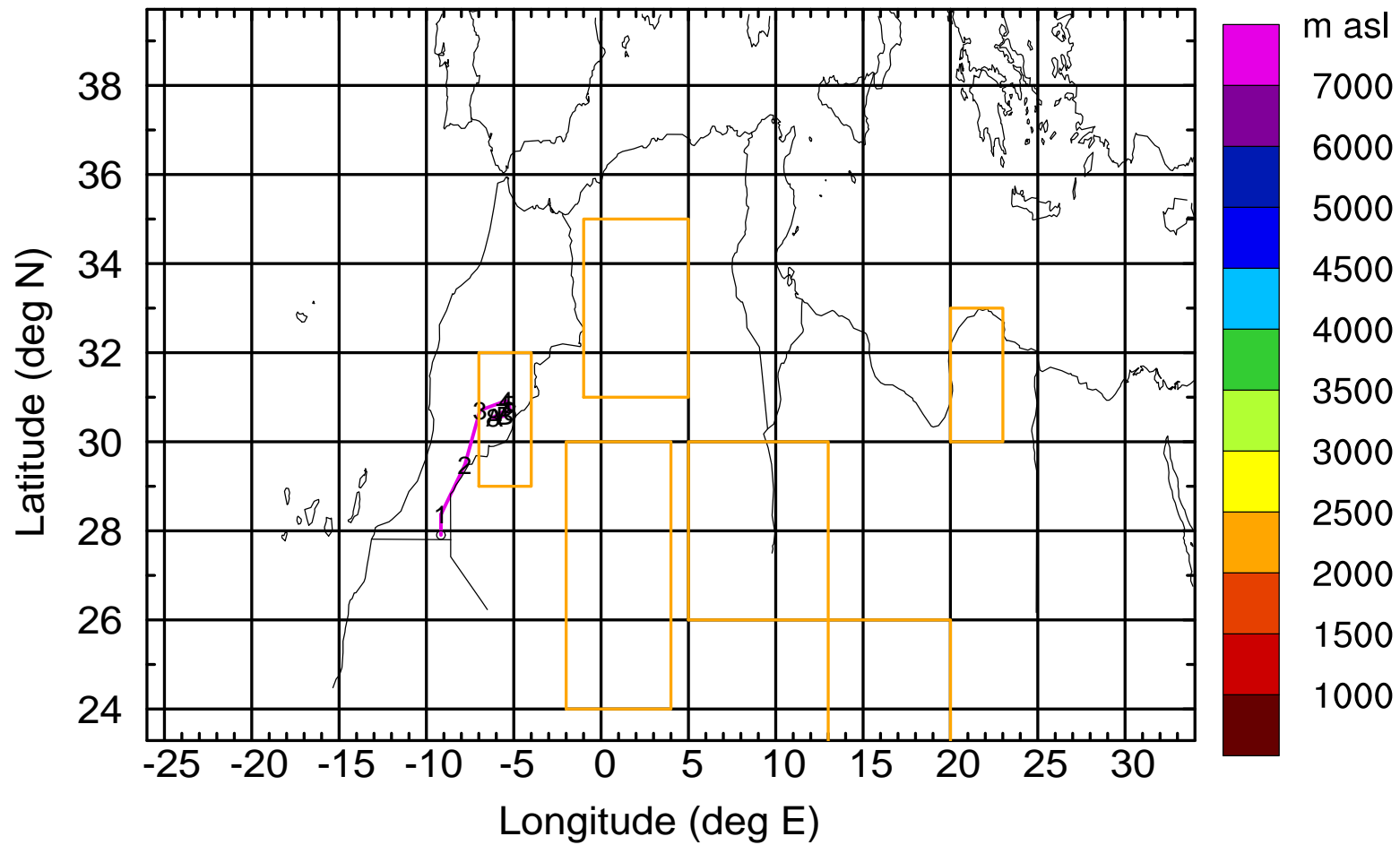
Level #16 of flight 170421a

BWD 20170421/15 -67H = 18/20 UTC



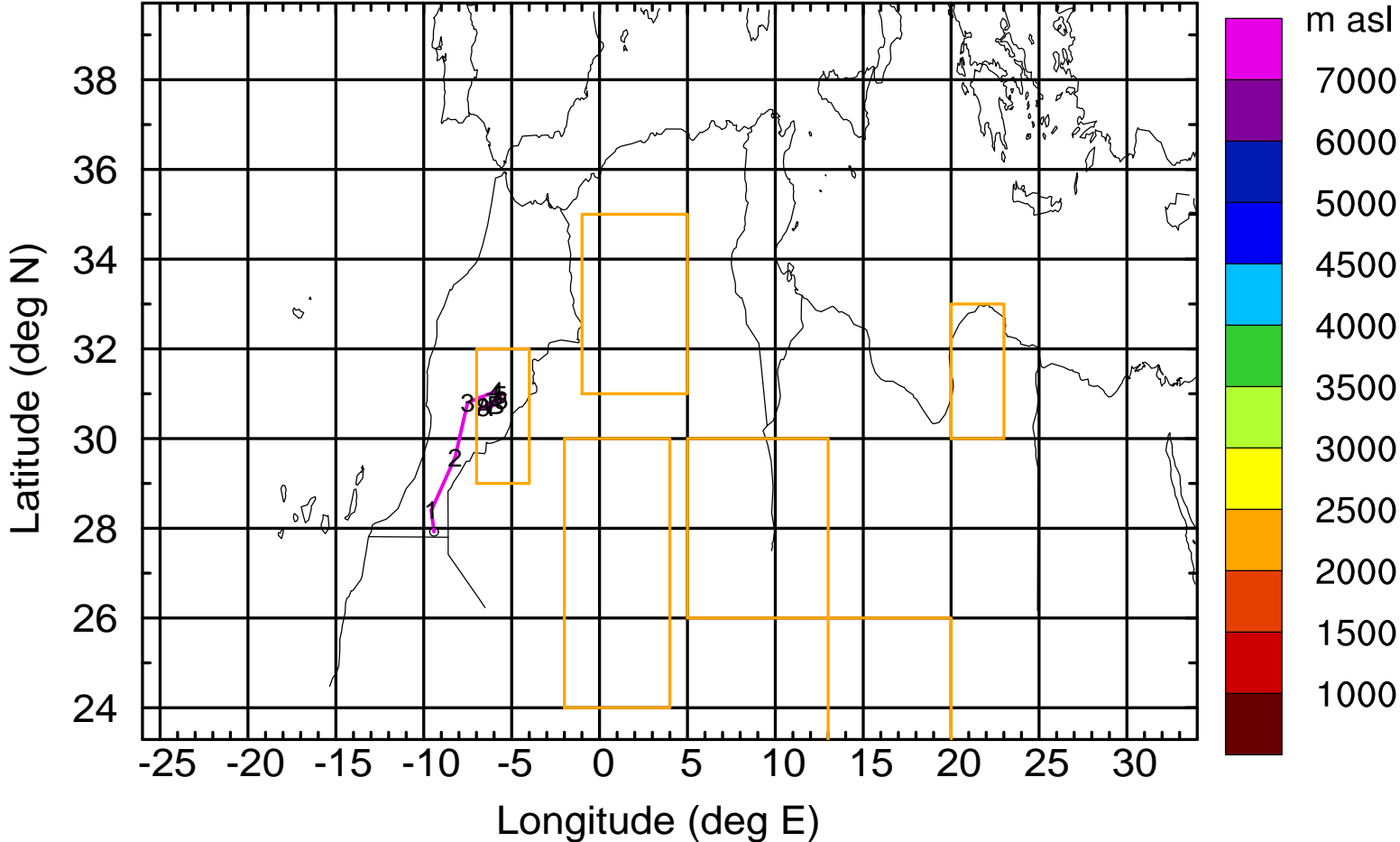
Level #16 of flight 170421a

BWD 20170421/15 -68H = 18/19 UTC



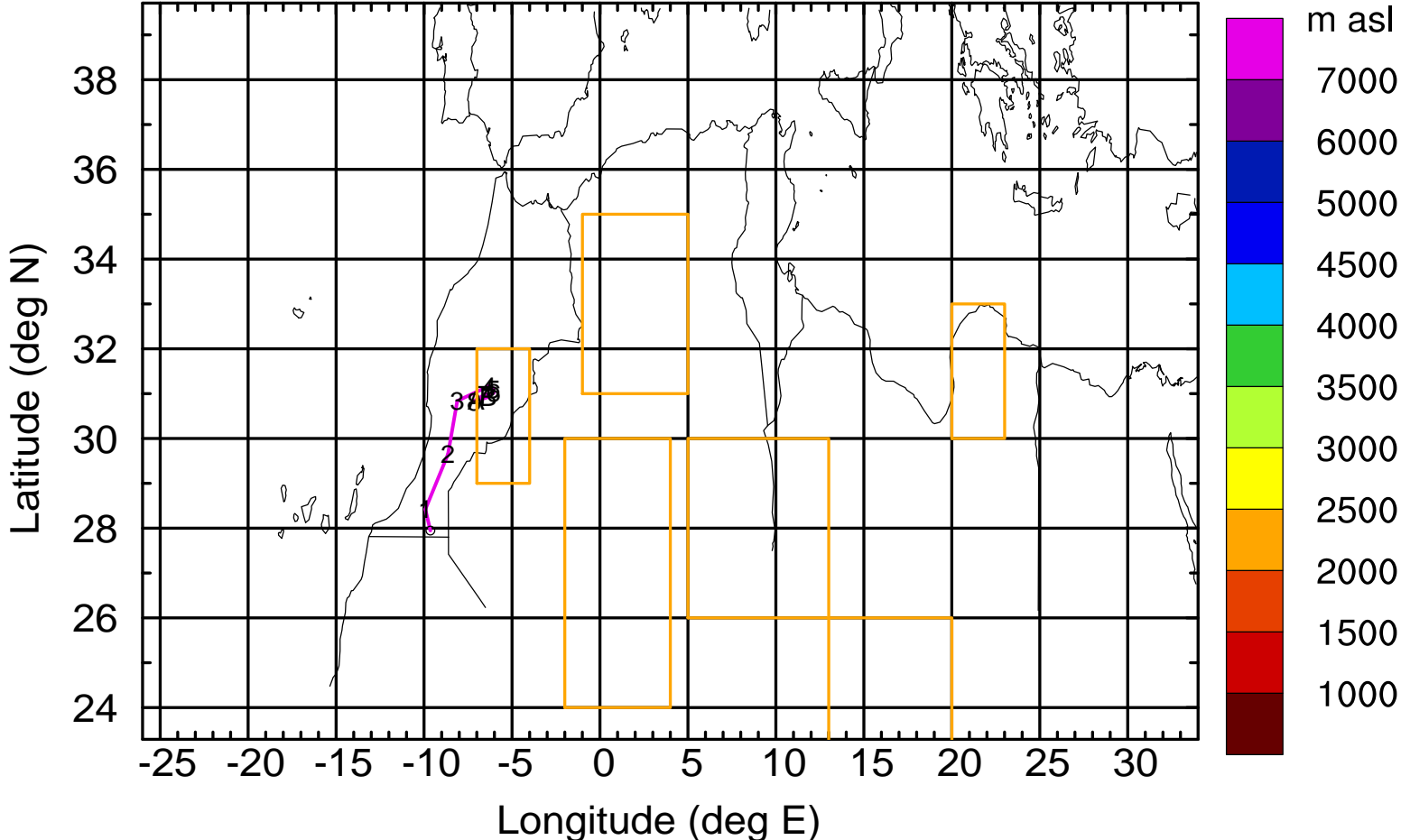
Level #16 of flight 170421a

BWD 20170421/15 -69H = 18/18 UTC



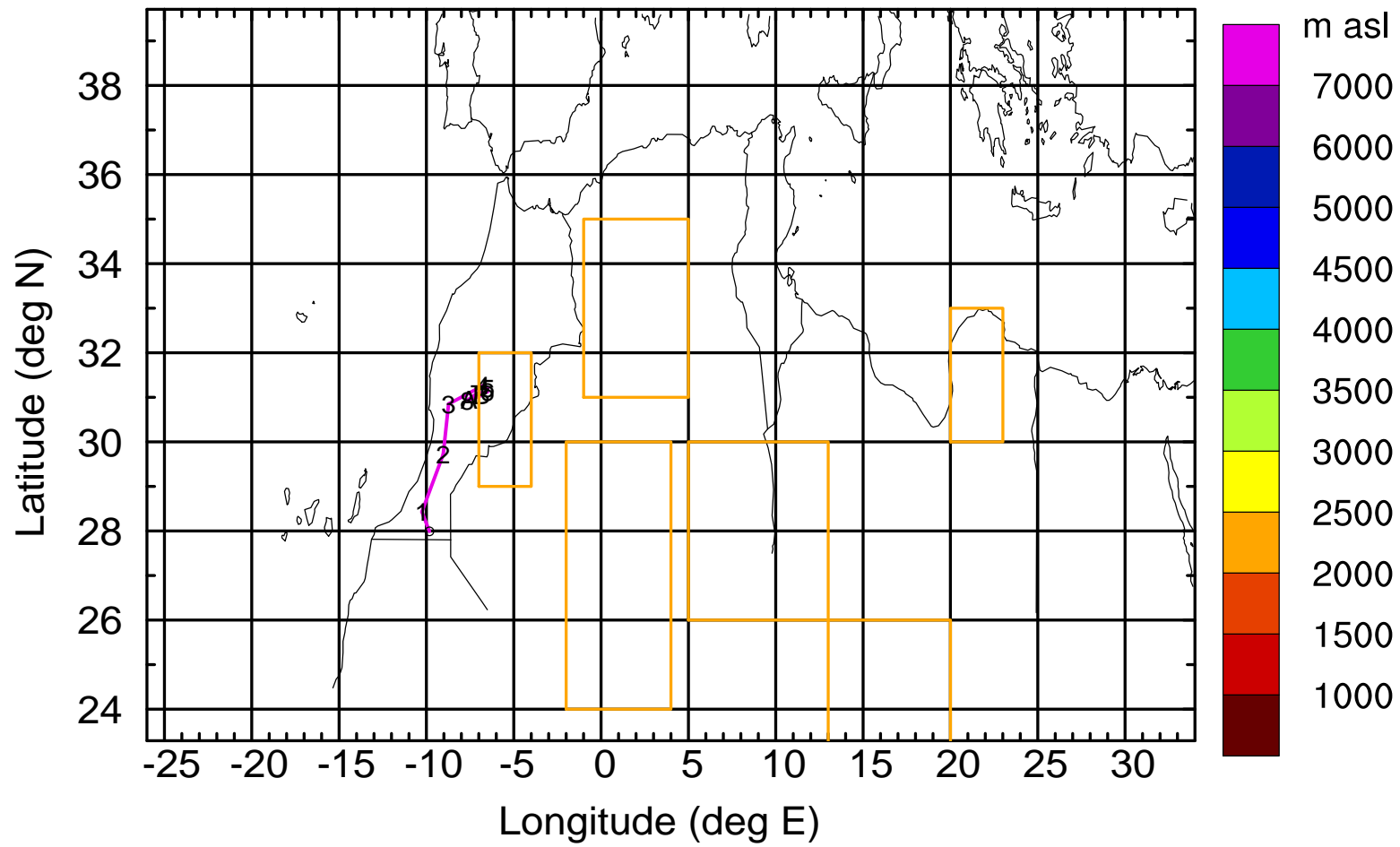
Level #16 of flight 170421a

BWD 20170421/15 -70H = 18/17 UTC



Level #16 of flight 170421a

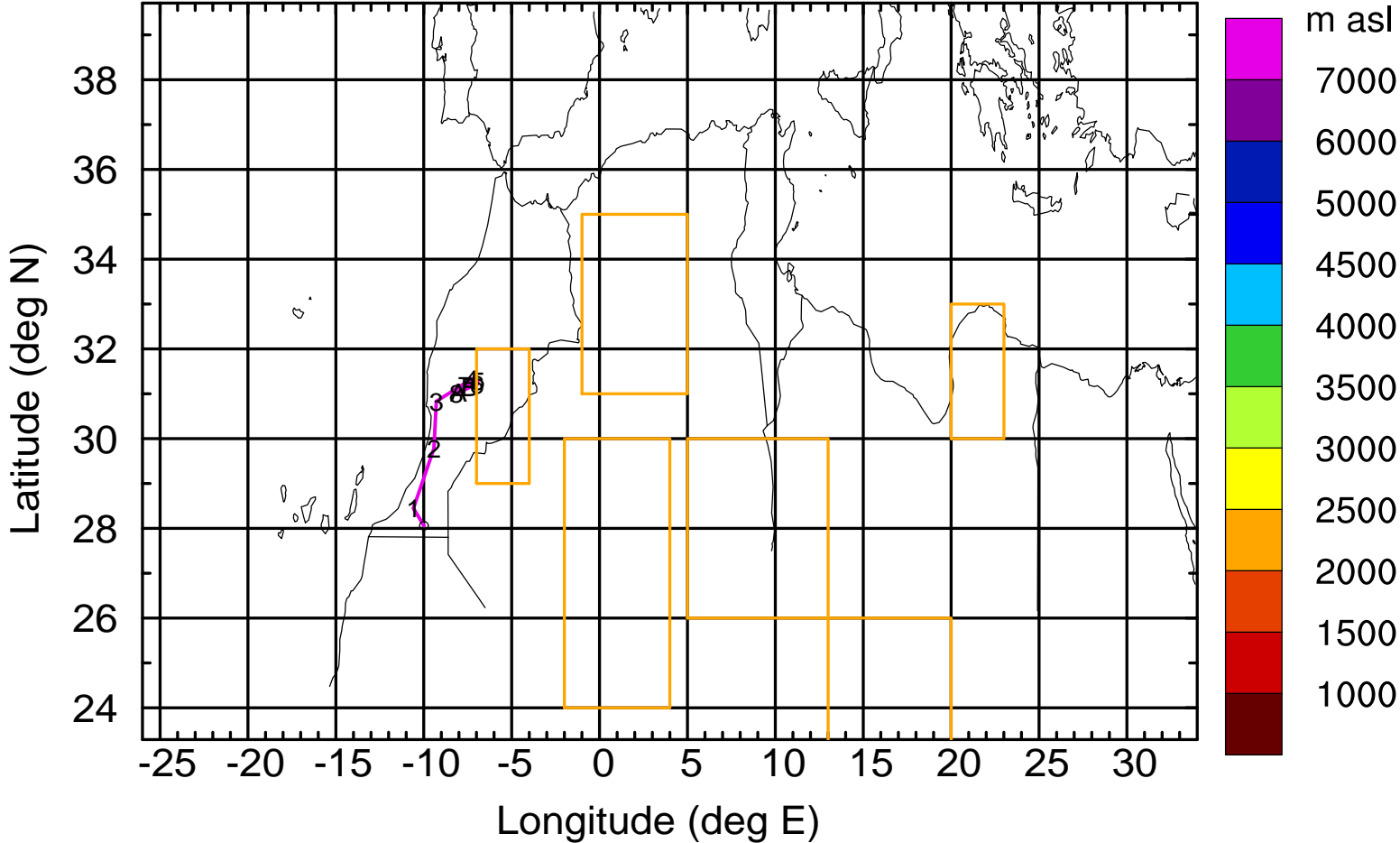
BWD 20170421/15 -71H = 18/16 UTC





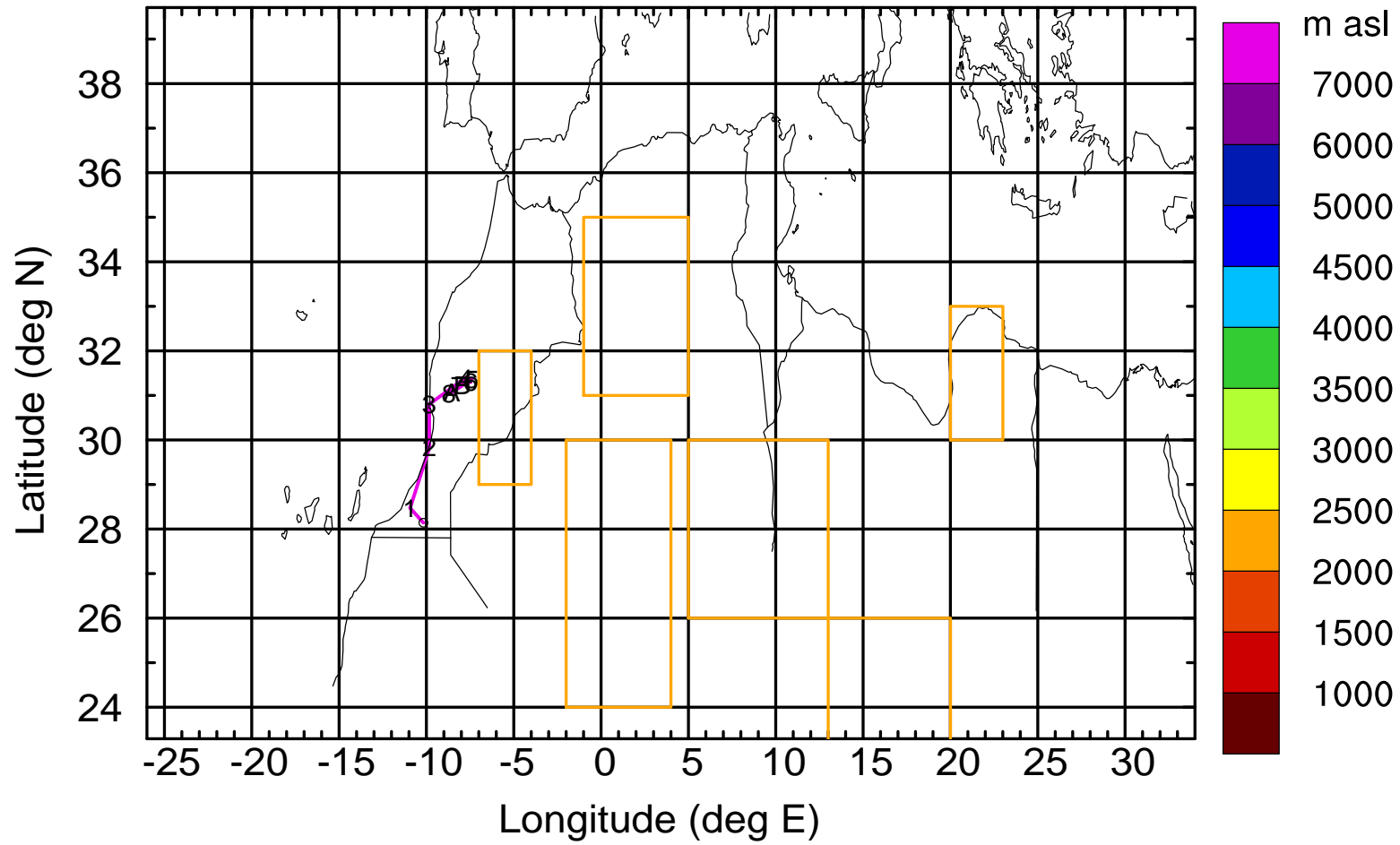
Level #16 of flight 170421a

BWD 20170421/15 -72H = 18/15 UTC



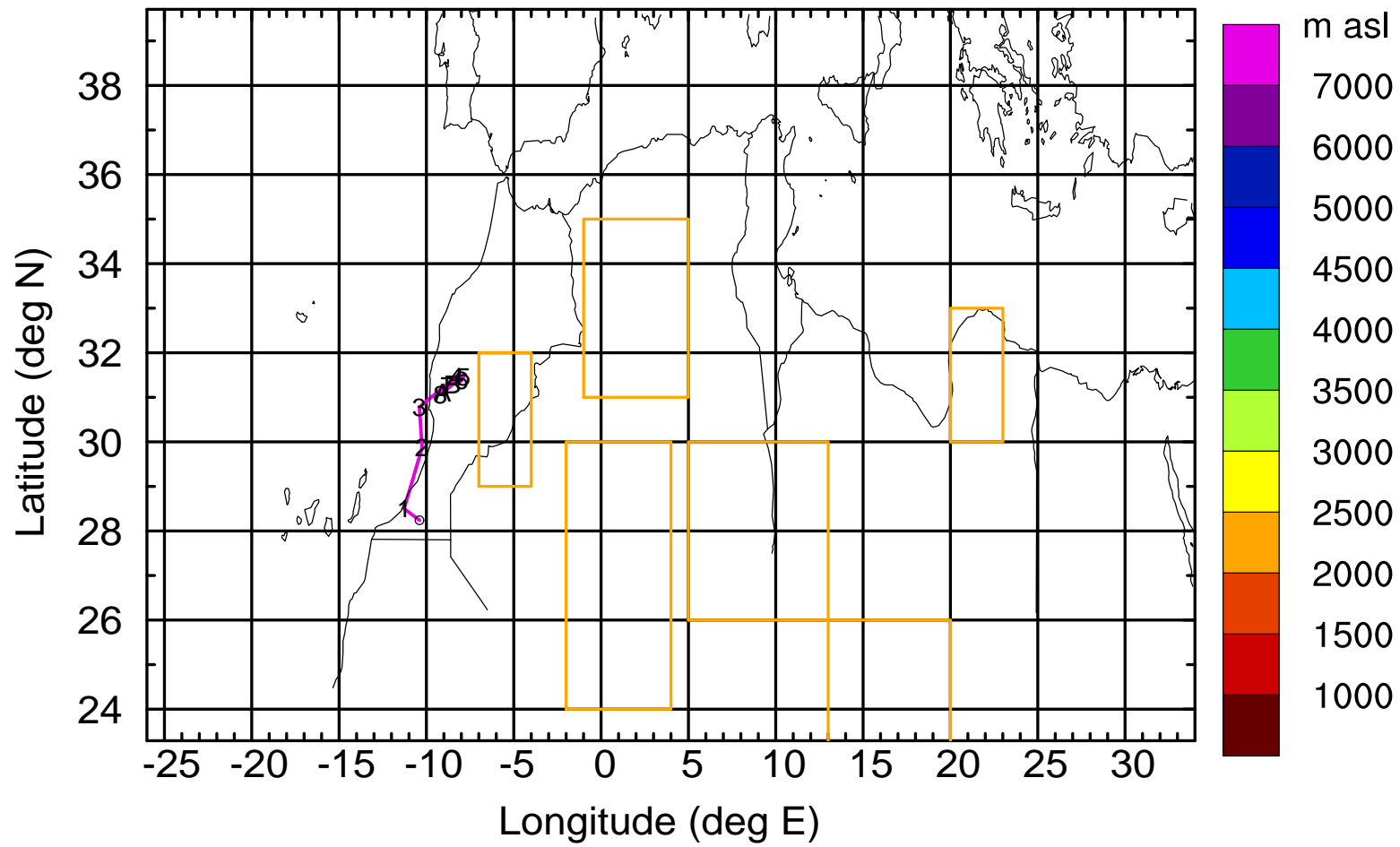
Level #16 of flight 170421a

BWD 20170421/15 -73H = 18/14 UTC



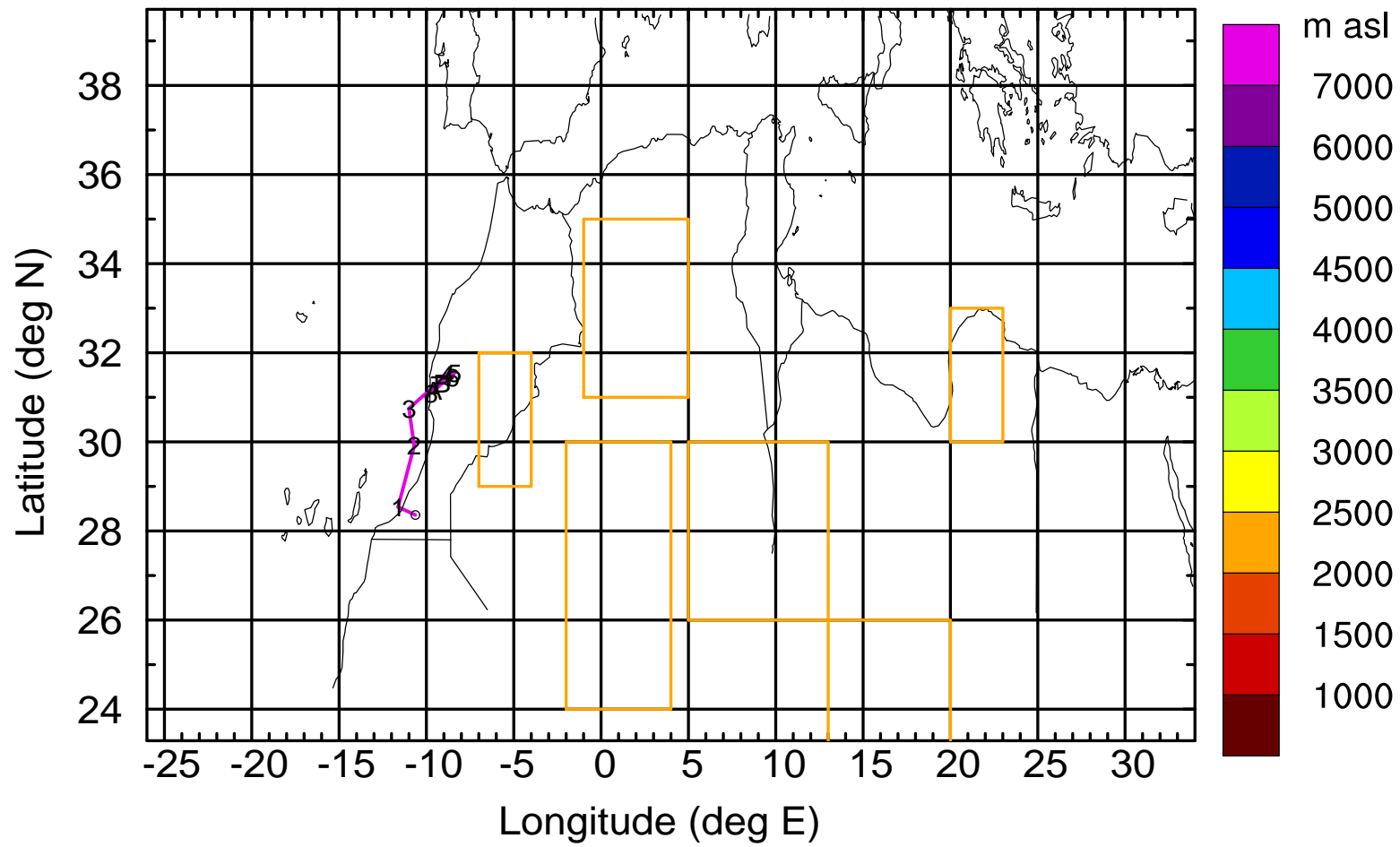
Level #16 of flight 170421a

BWD 20170421/15 -74H = 18/13 UTC



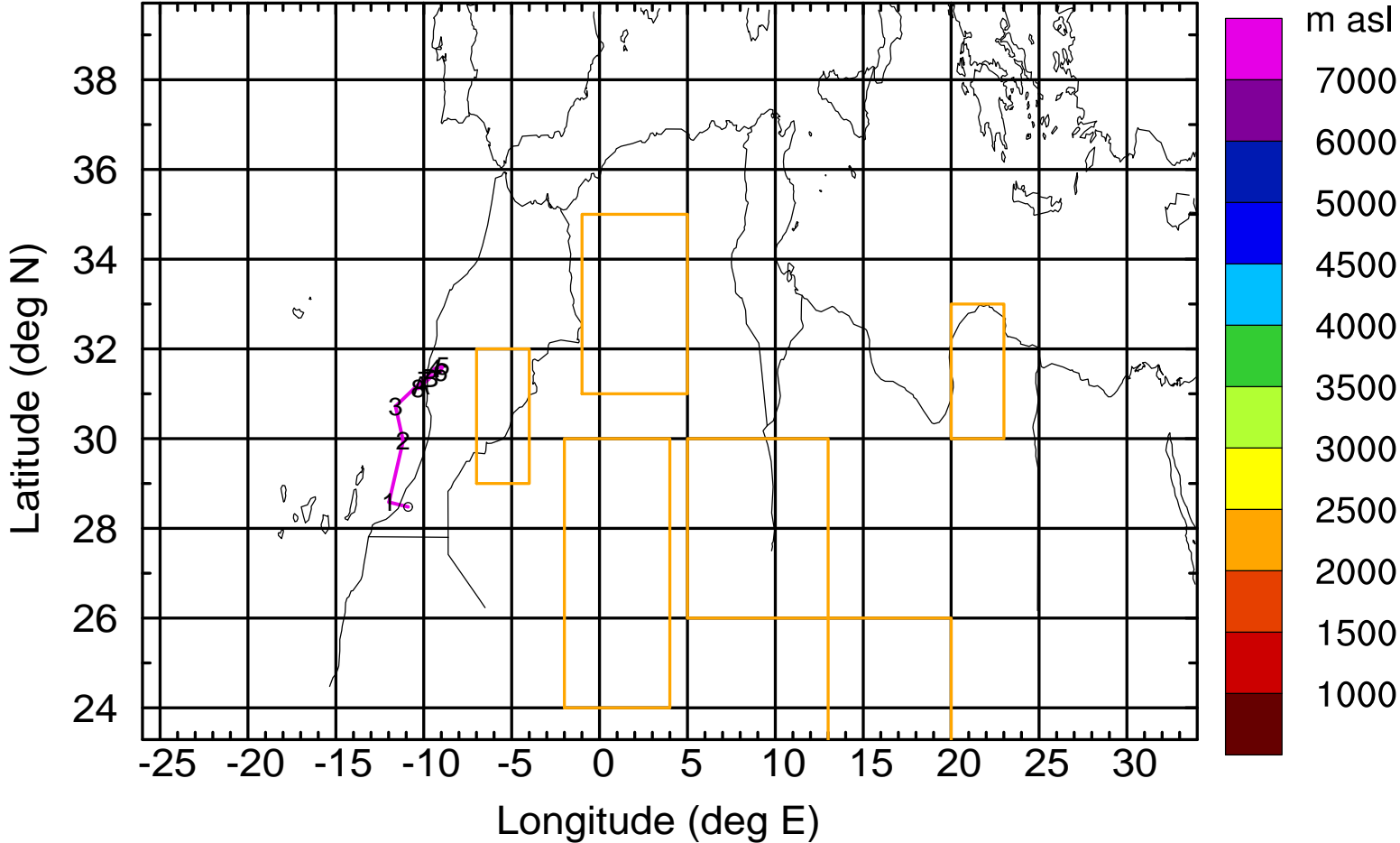
Level #16 of flight 170421a

BWD 20170421/15 -75H = 18/12 UTC



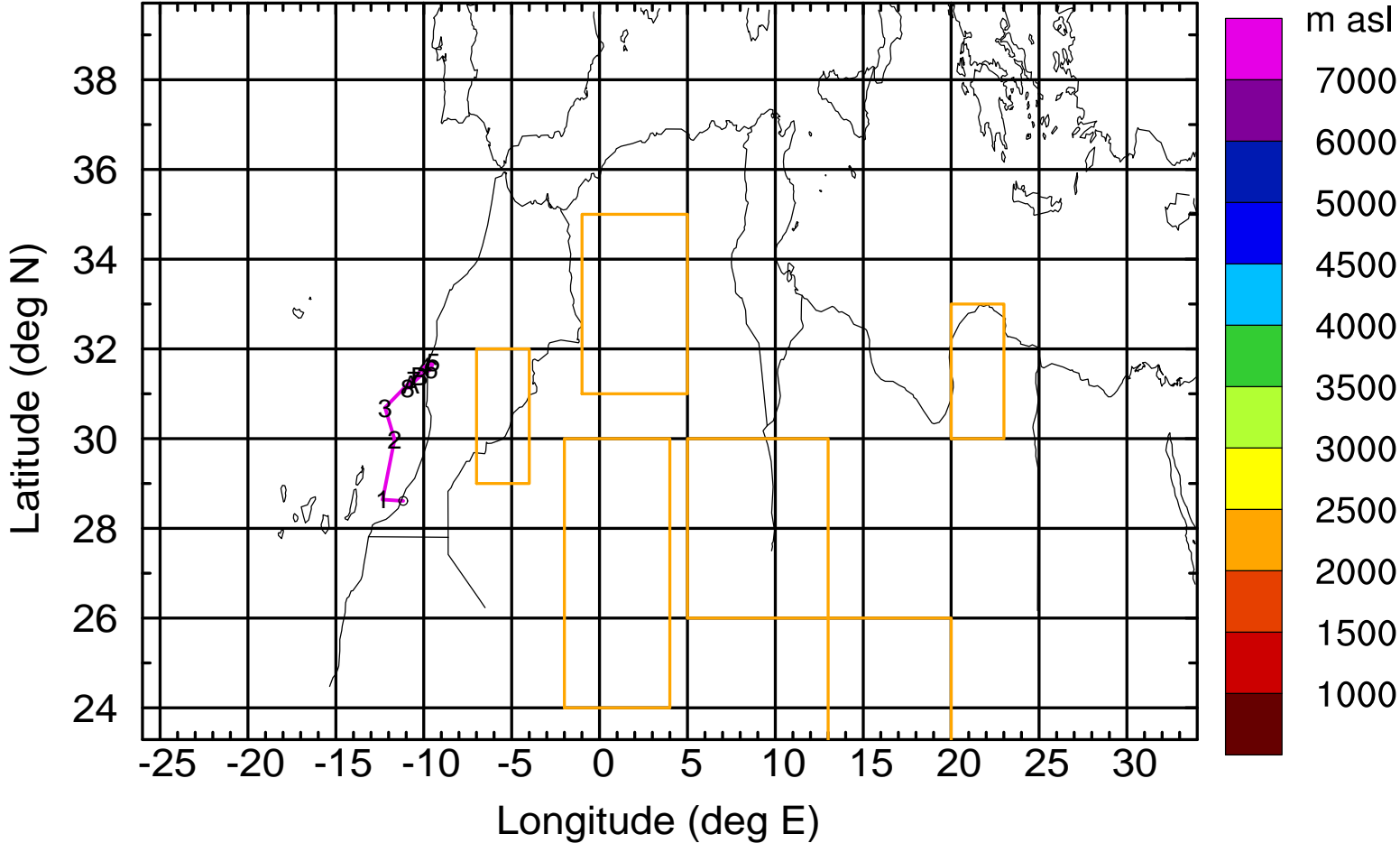
Level #16 of flight 170421a

BWD 20170421/15 -76H = 18/11 UTC



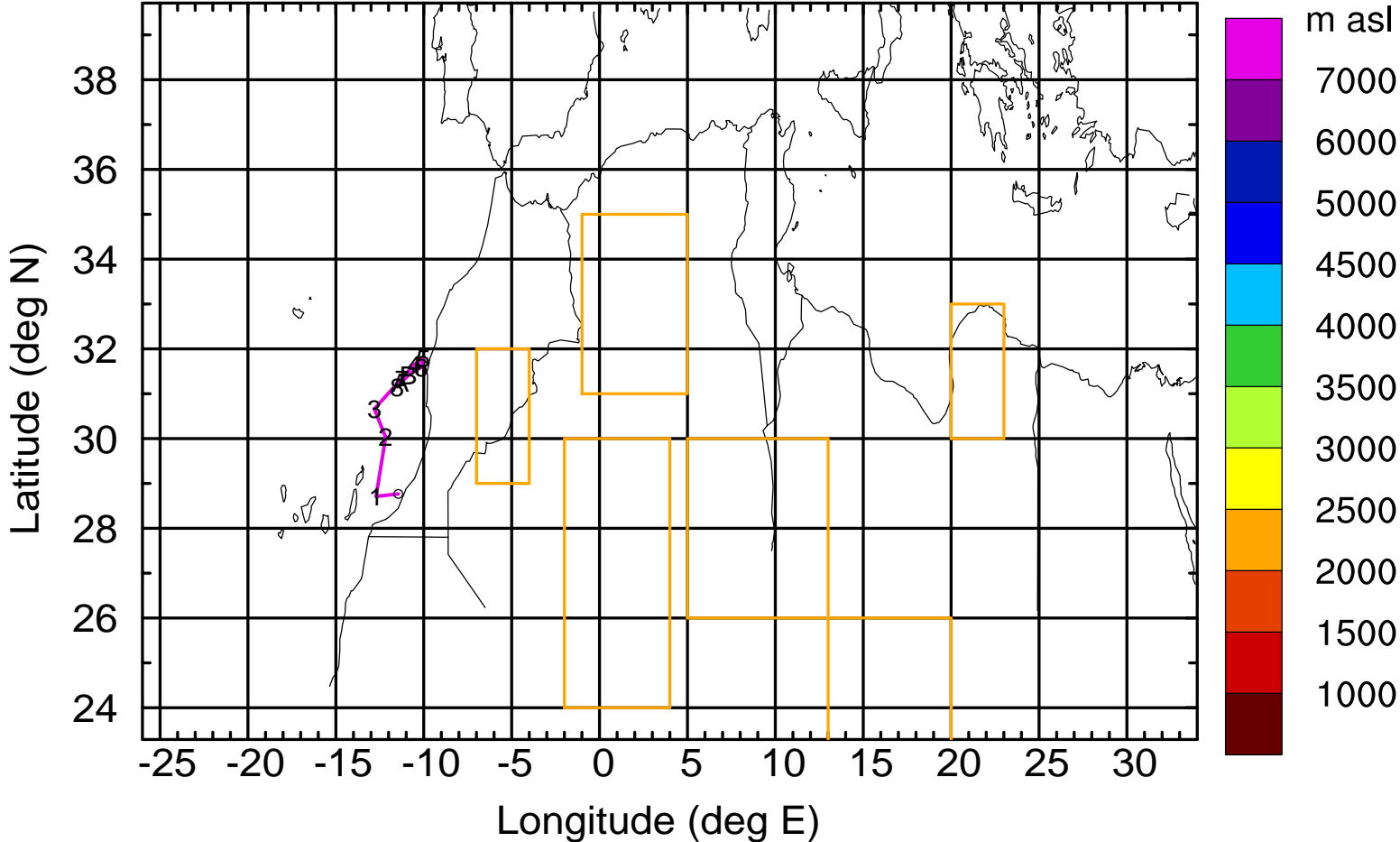
Level #16 of flight 170421a

BWD 20170421/15 -77H = 18/10 UTC



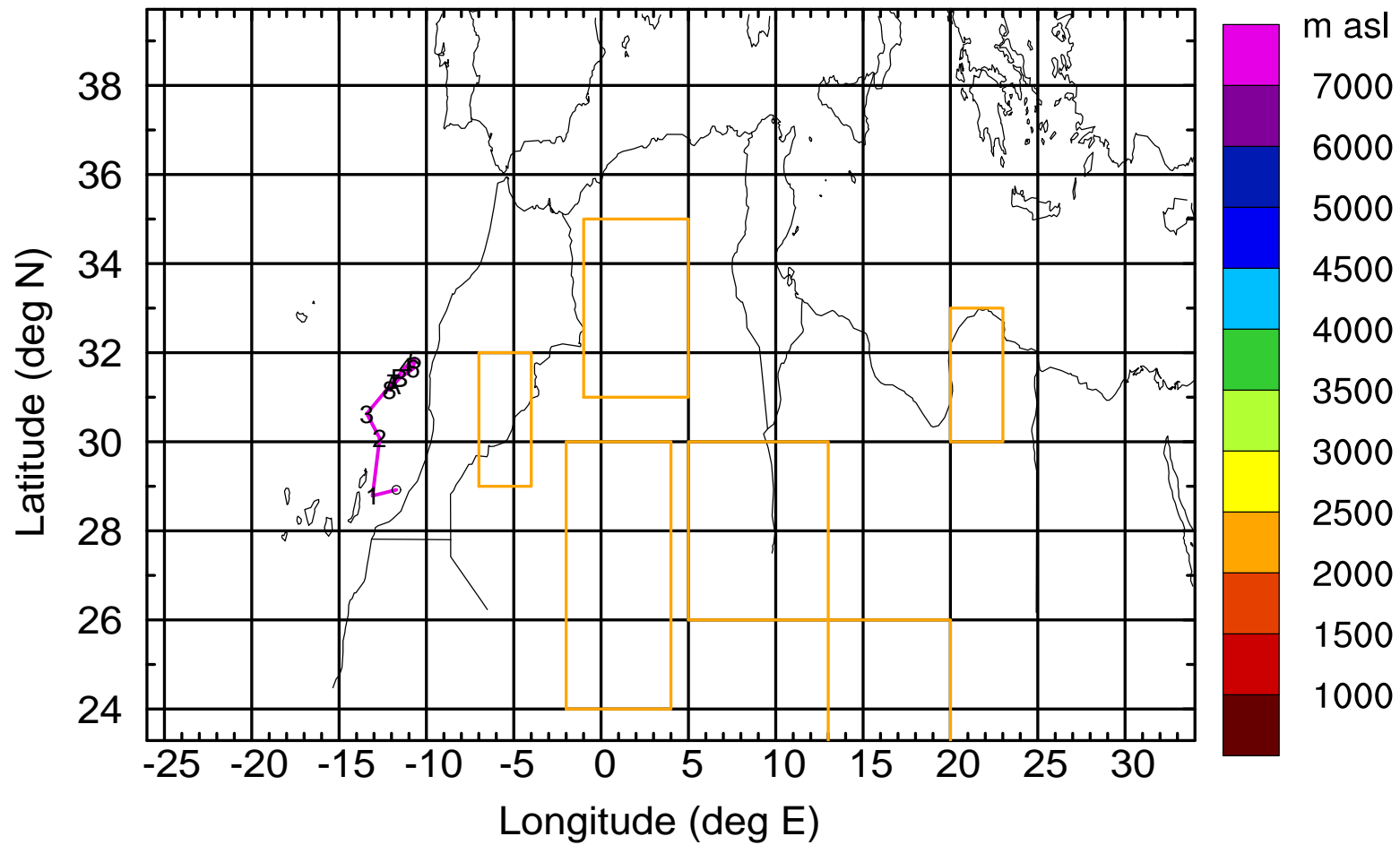
Level #16 of flight 170421a

BWD 20170421/15 -78H = 18/09 UTC



Level #16 of flight 170421a

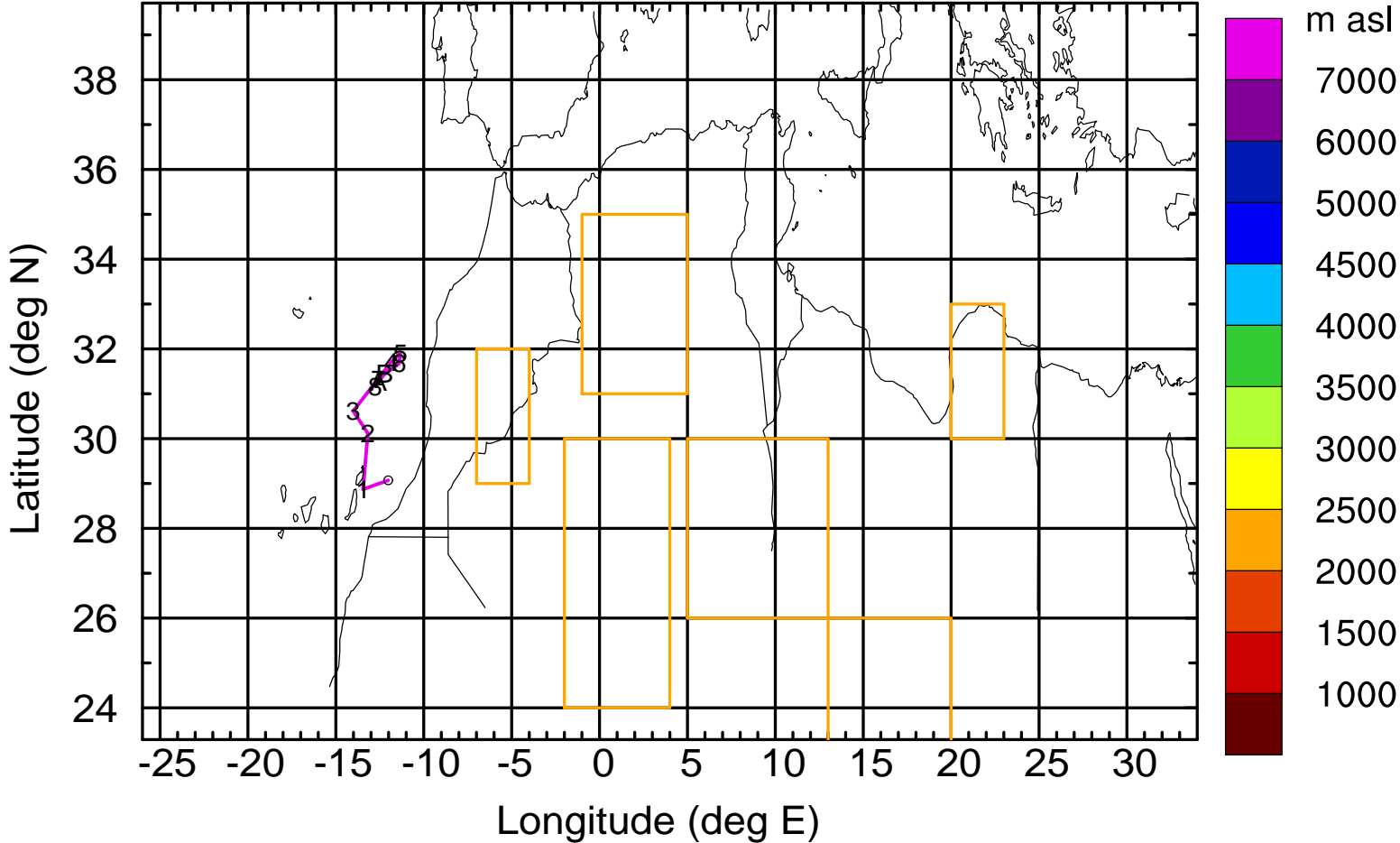
BWD 20170421/15 -79H = 18/08 UTC





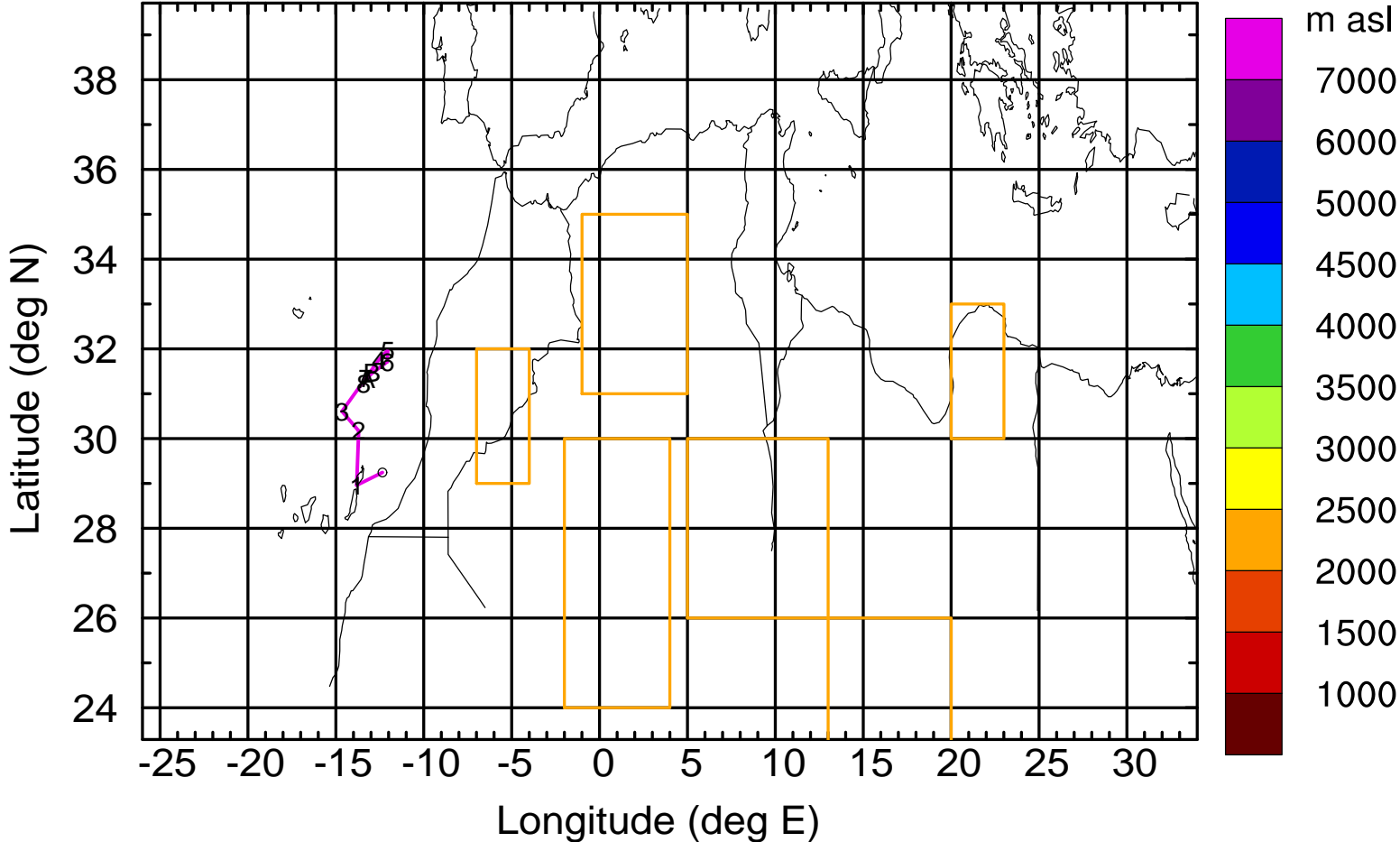
Level #16 of flight 170421a

BWD 20170421/15 -80H = 18/07 UTC



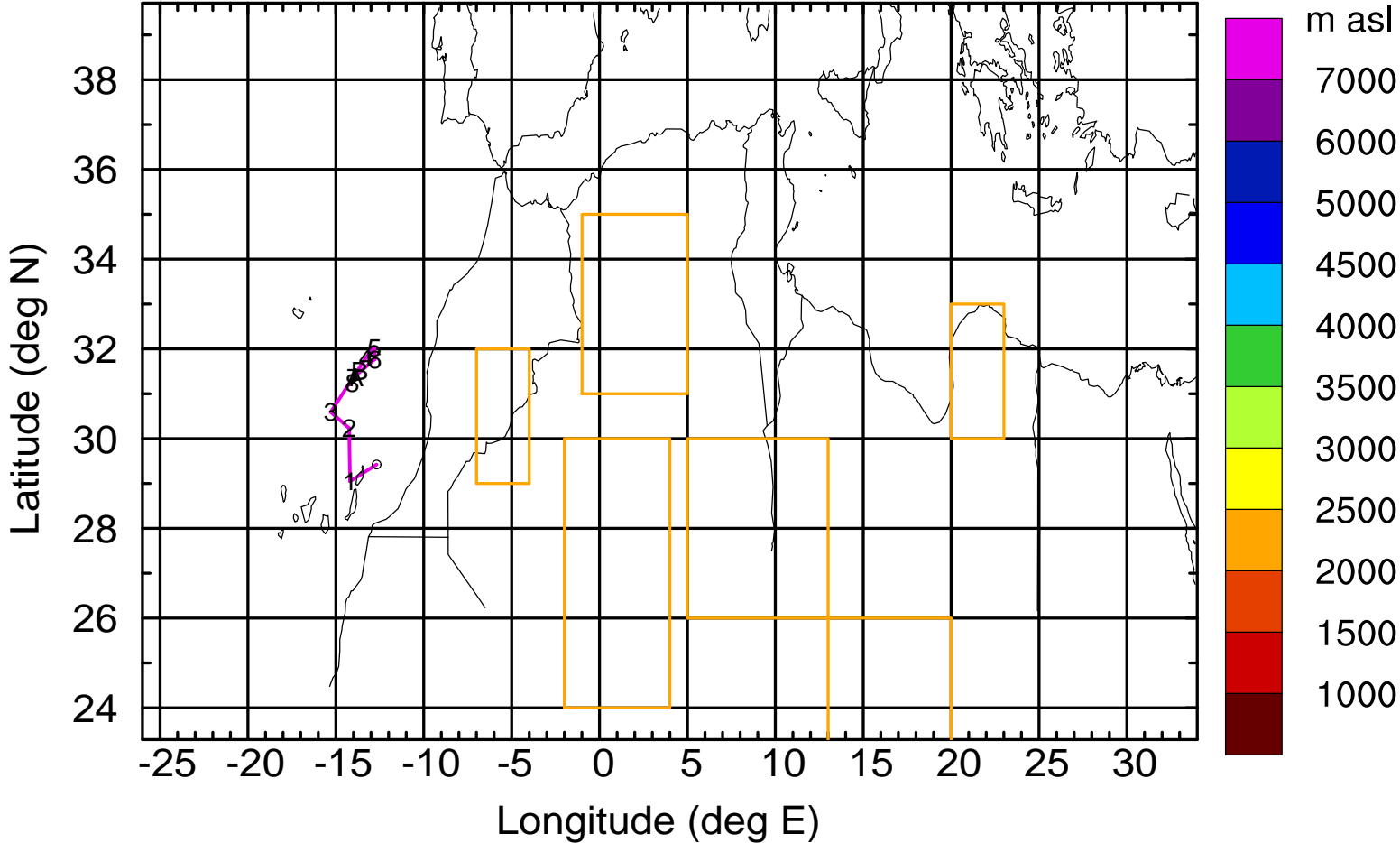
Level #16 of flight 170421a

BWD 20170421/15 -81H = 18/06 UTC



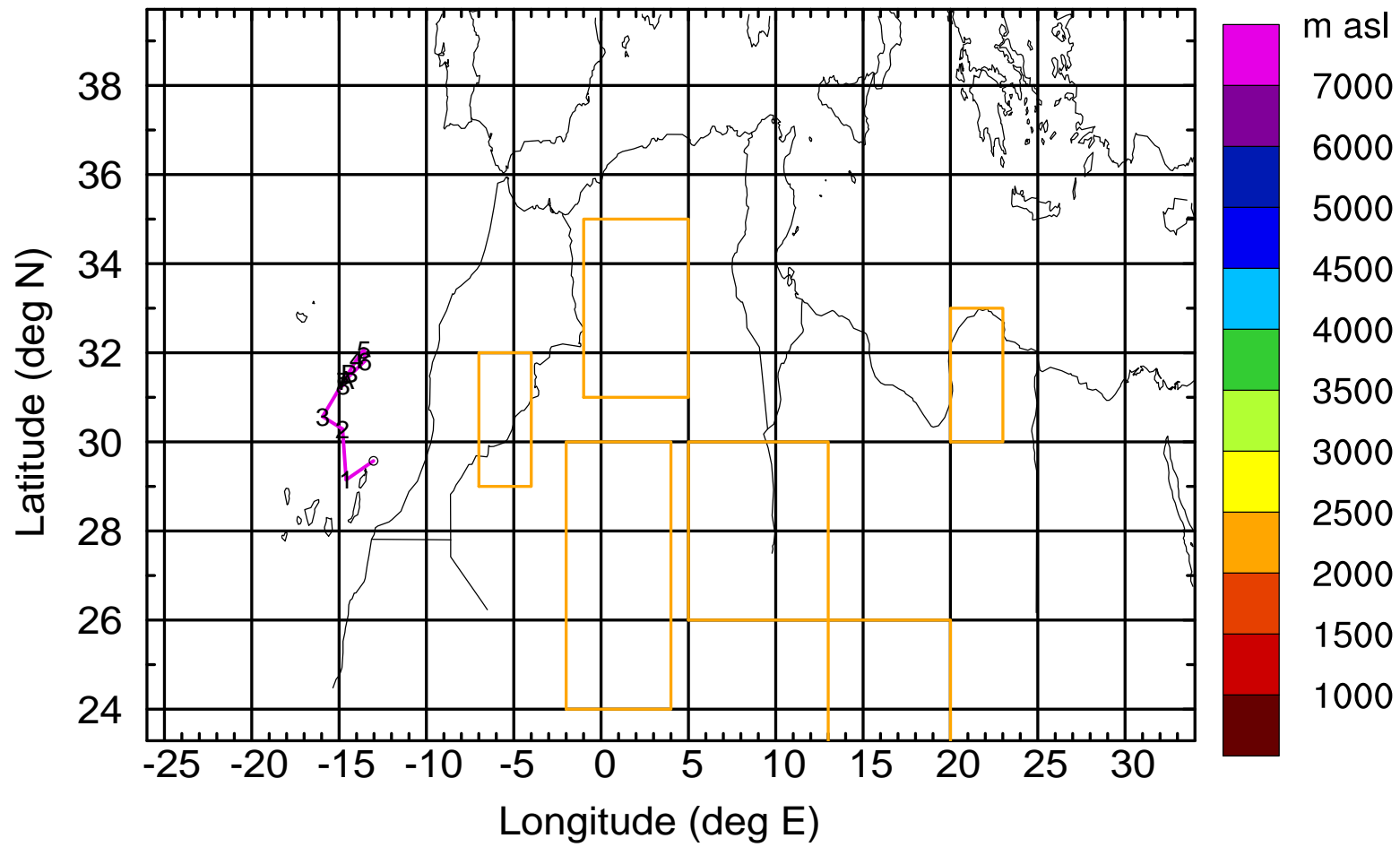
Level #16 of flight 170421a

BWD 20170421/15 -82H = 18/05 UTC



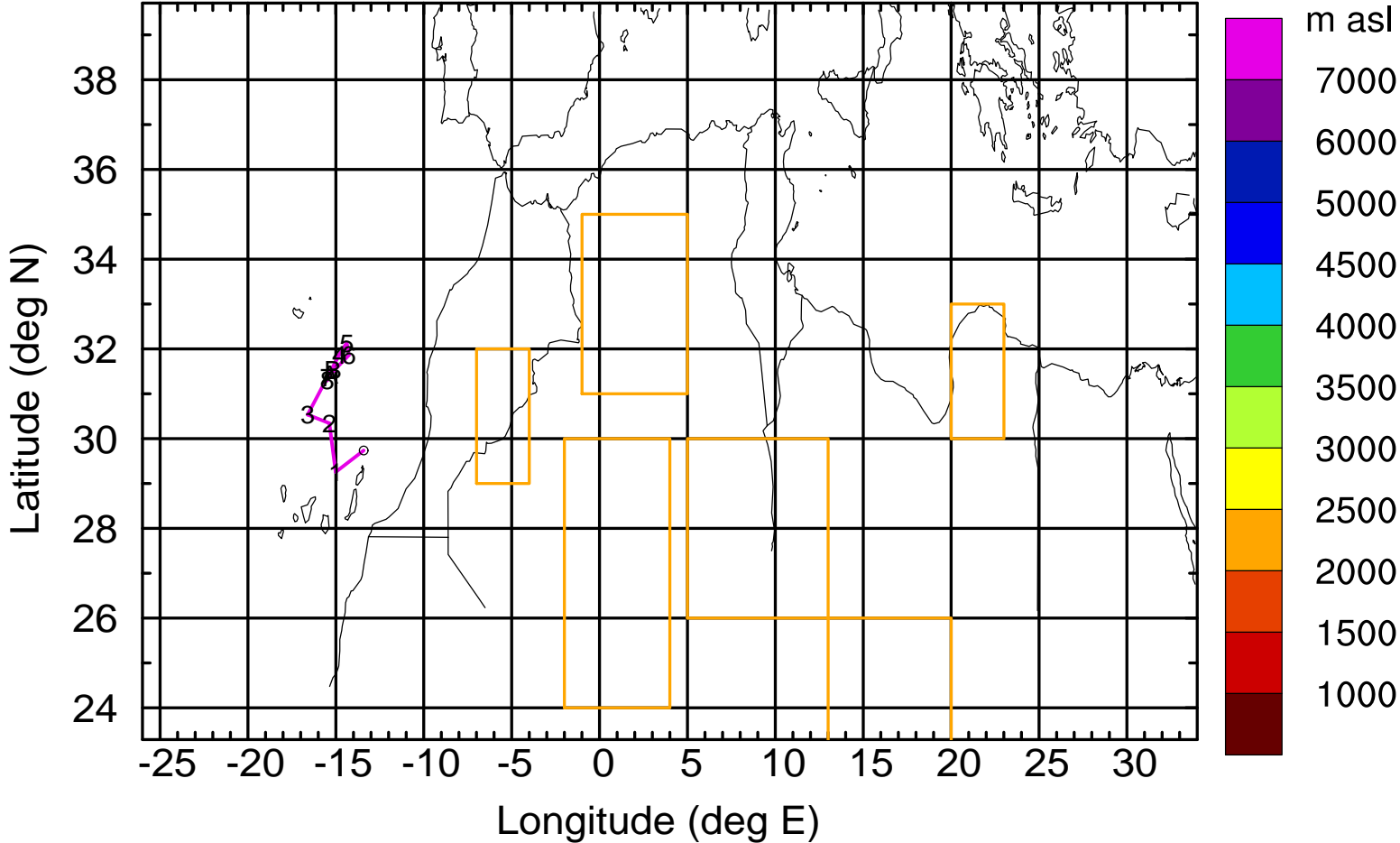
Level #16 of flight 170421a

BWD 20170421/15 -83H = 18/04 UTC



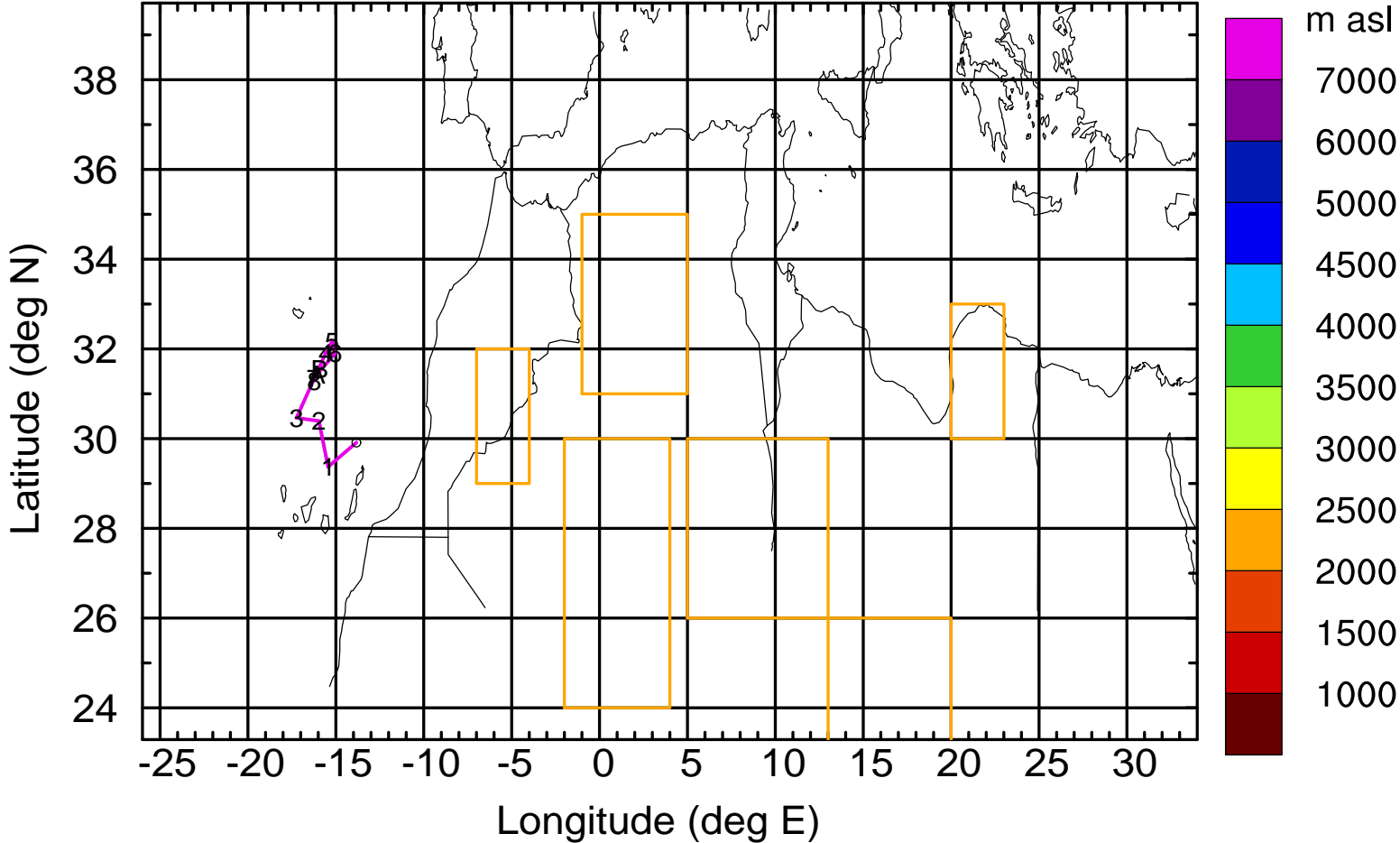
Level #16 of flight 170421a

BWD 20170421/15 -84H = 18/03 UTC



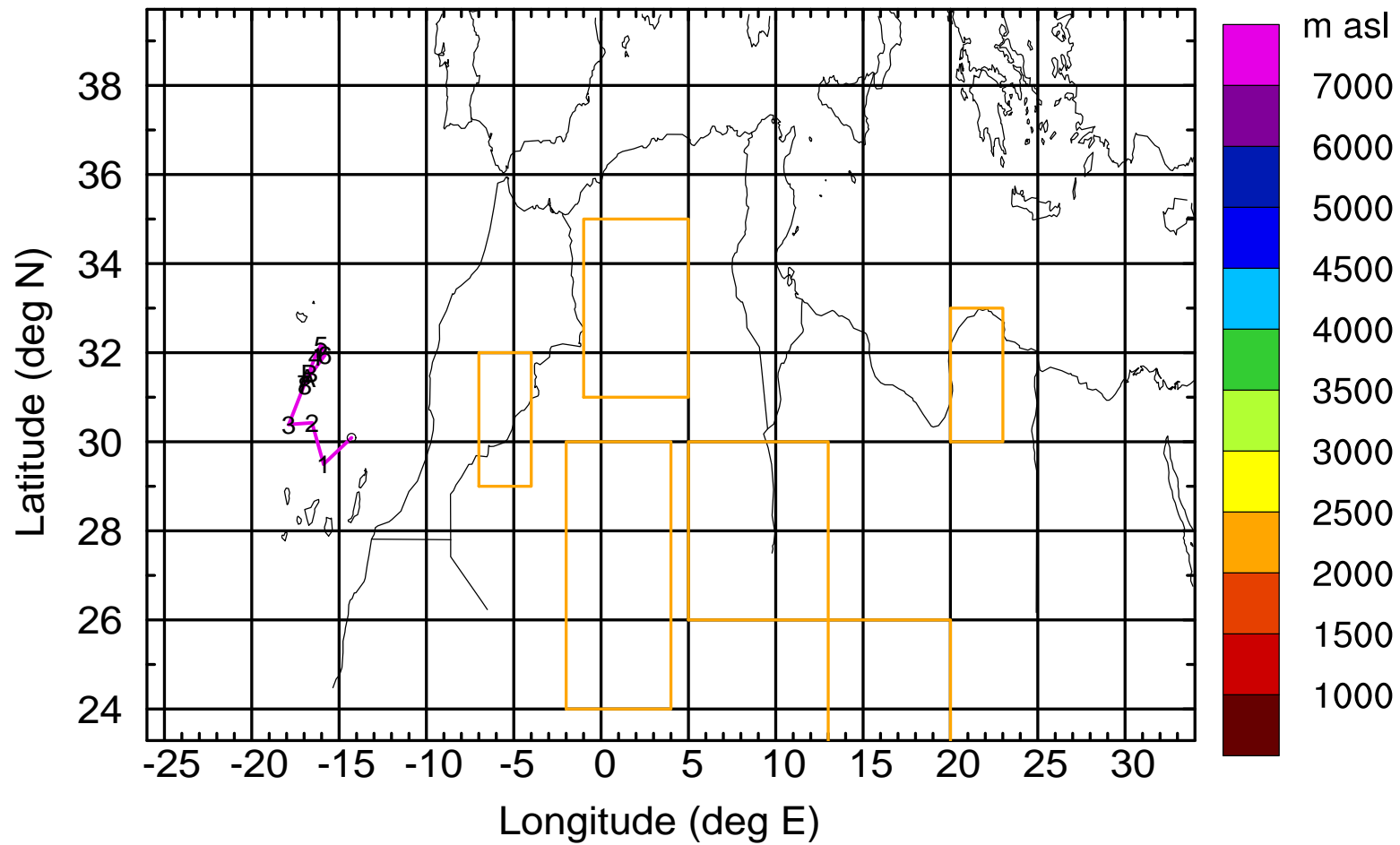
Level #16 of flight 170421a

BWD 20170421/15 -85H = 18/02 UTC



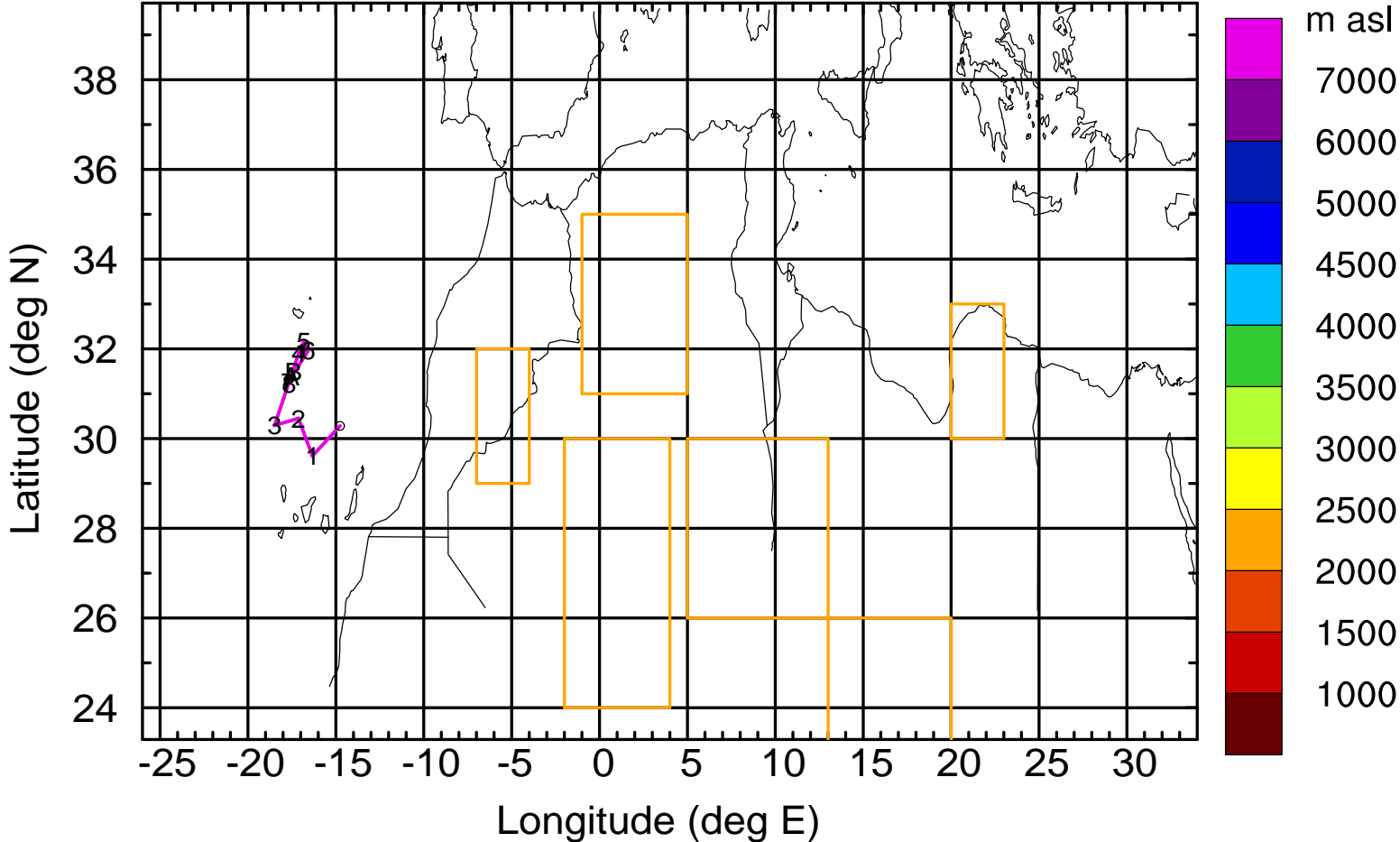
Level #16 of flight 170421a

BWD 20170421/15 -86H = 18/01 UTC



Level #16 of flight 170421a

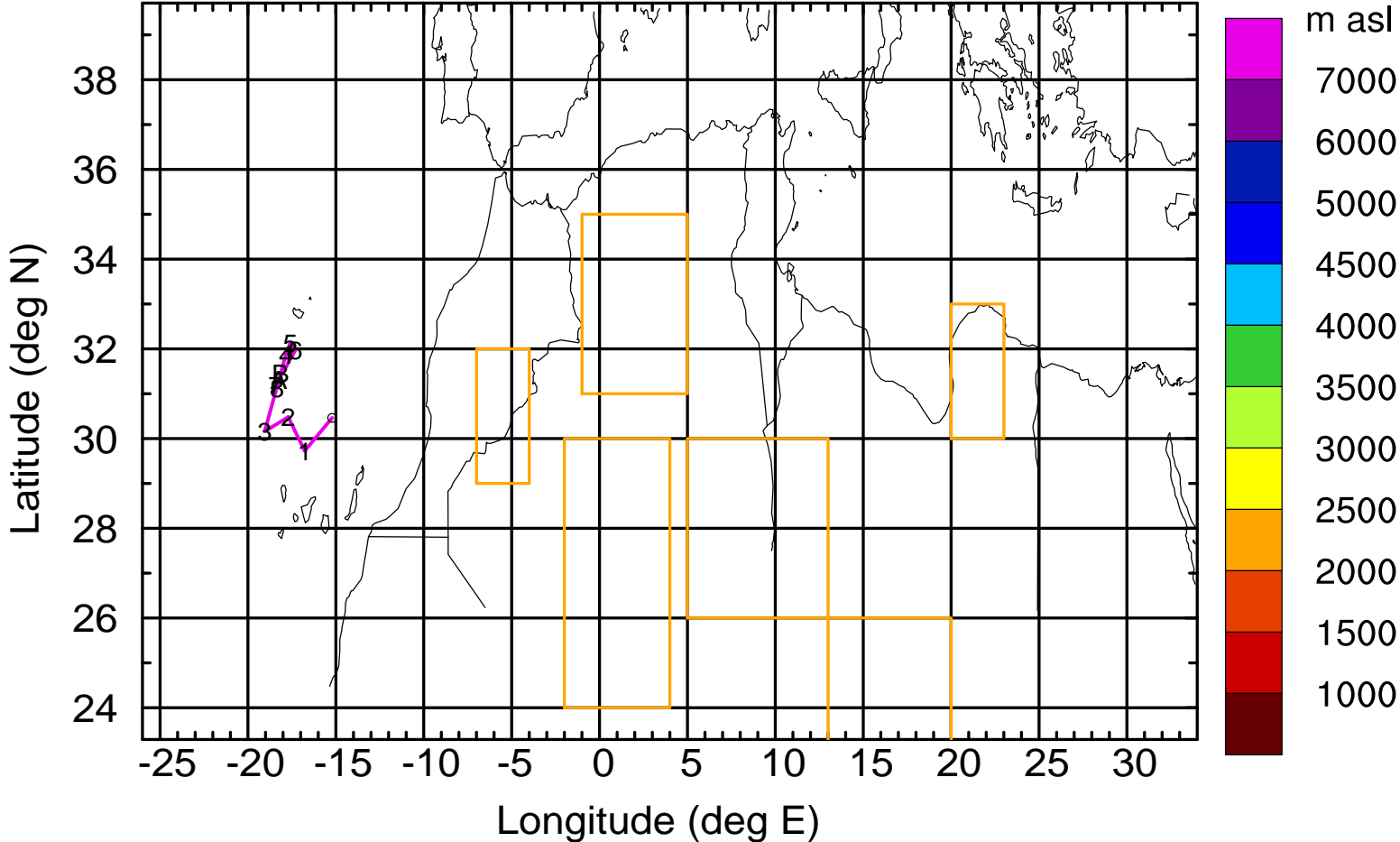
BWD 20170421/15 -87H = 18/00 UTC





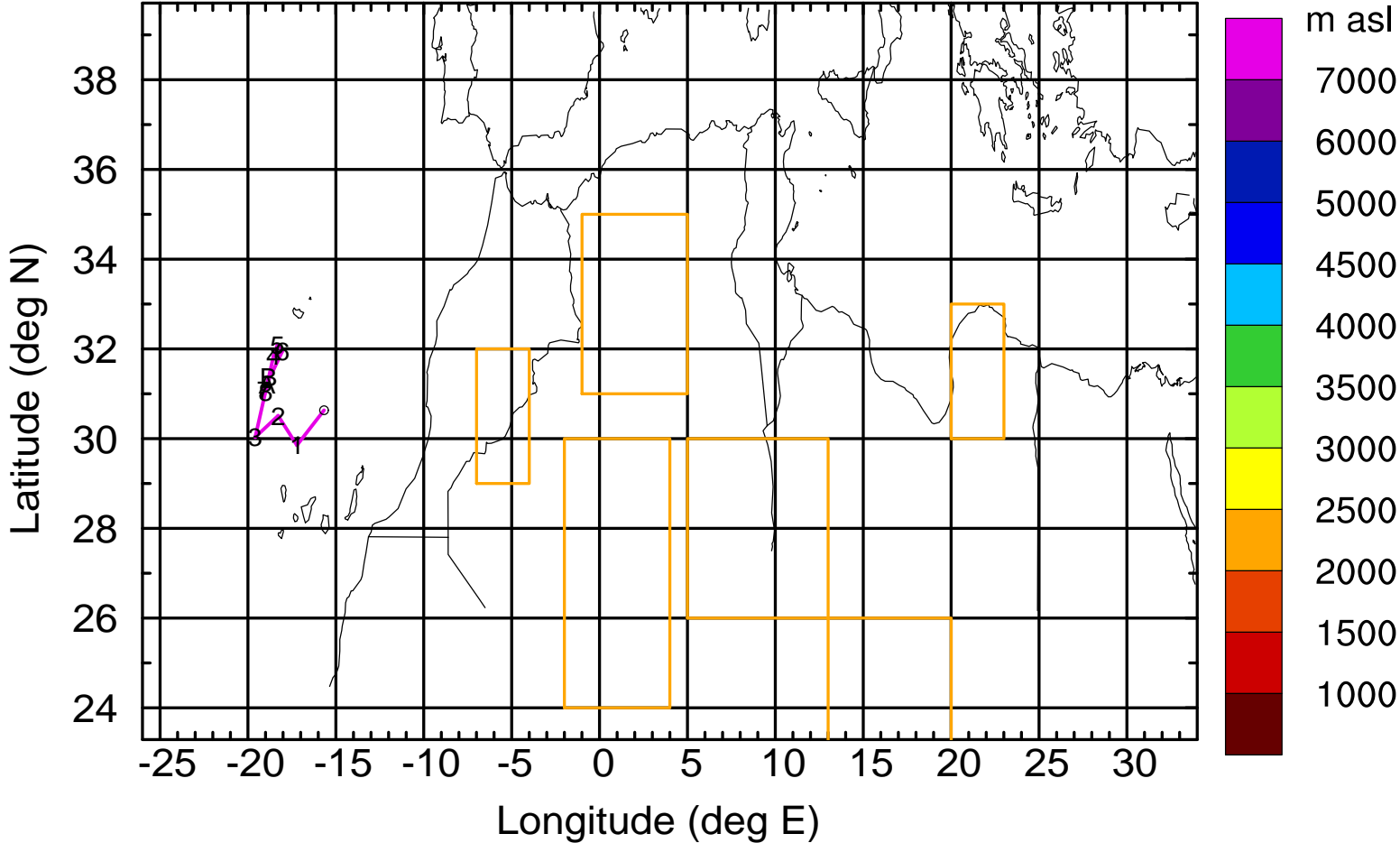
Level #16 of flight 170421a

BWD 20170421/15 -88H = 17/23 UTC



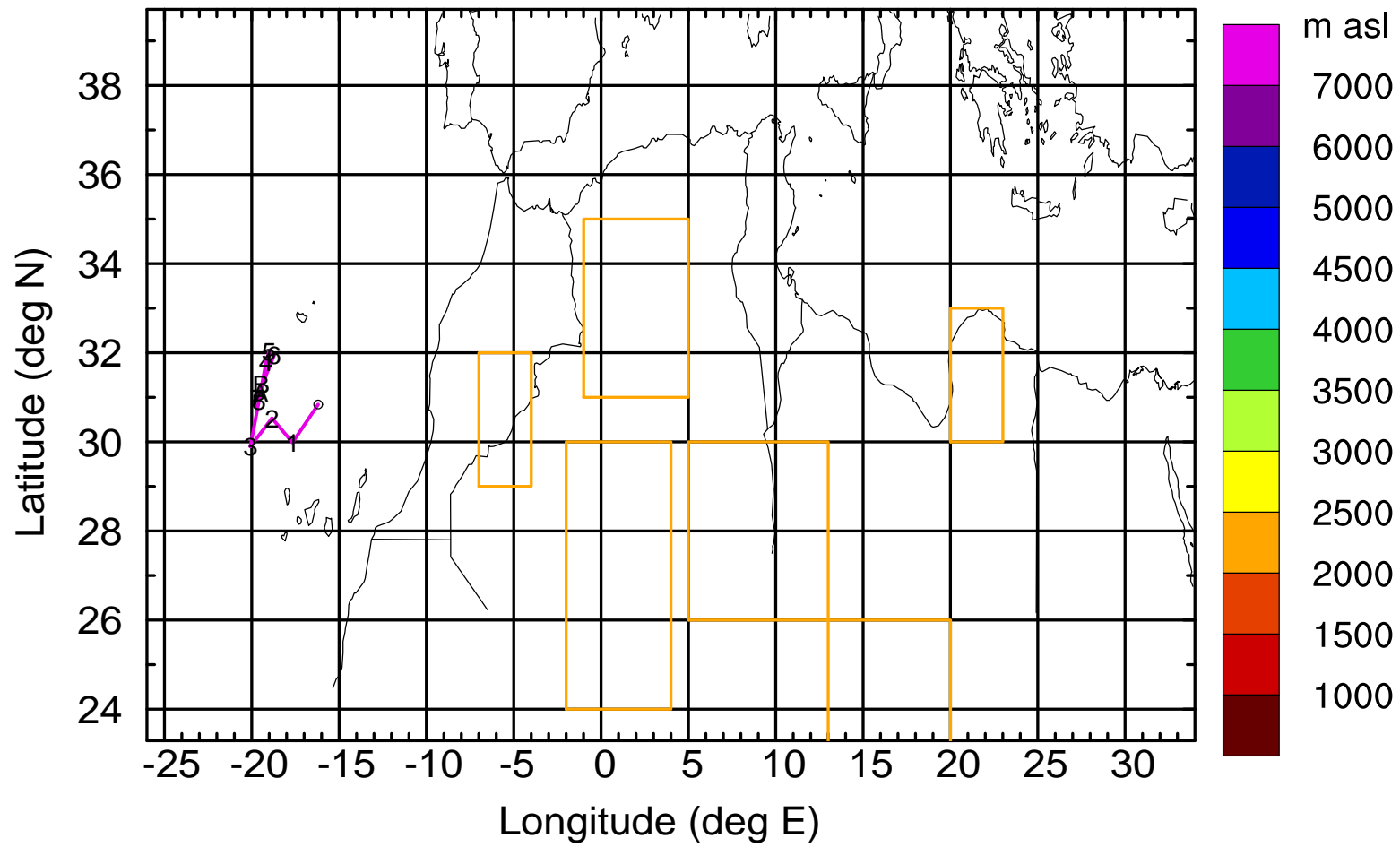
Level #16 of flight 170421a

BWD 20170421/15 -89H = 17/22 UTC



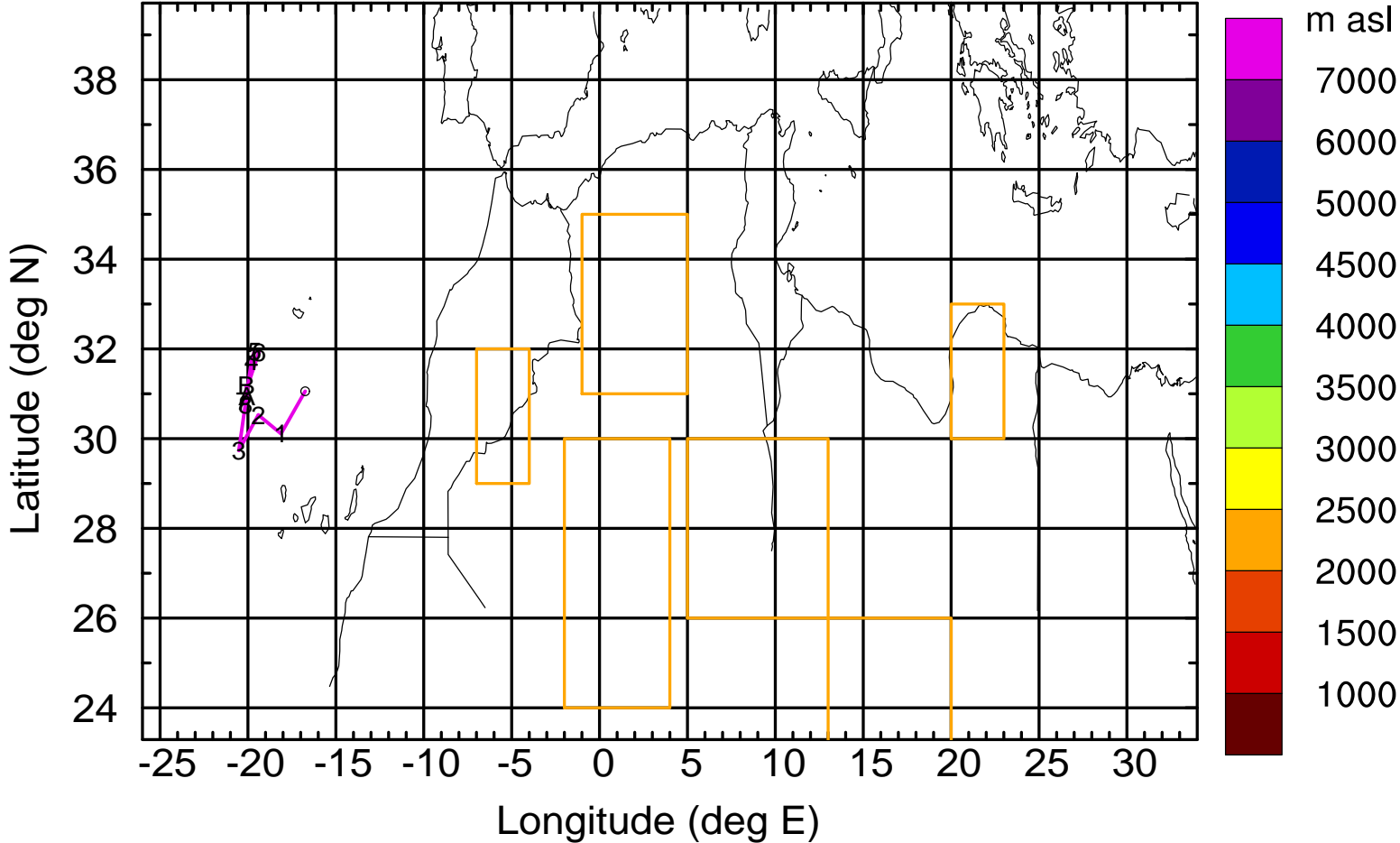
Level #16 of flight 170421a

BWD 20170421/15 -90H = 17/21 UTC



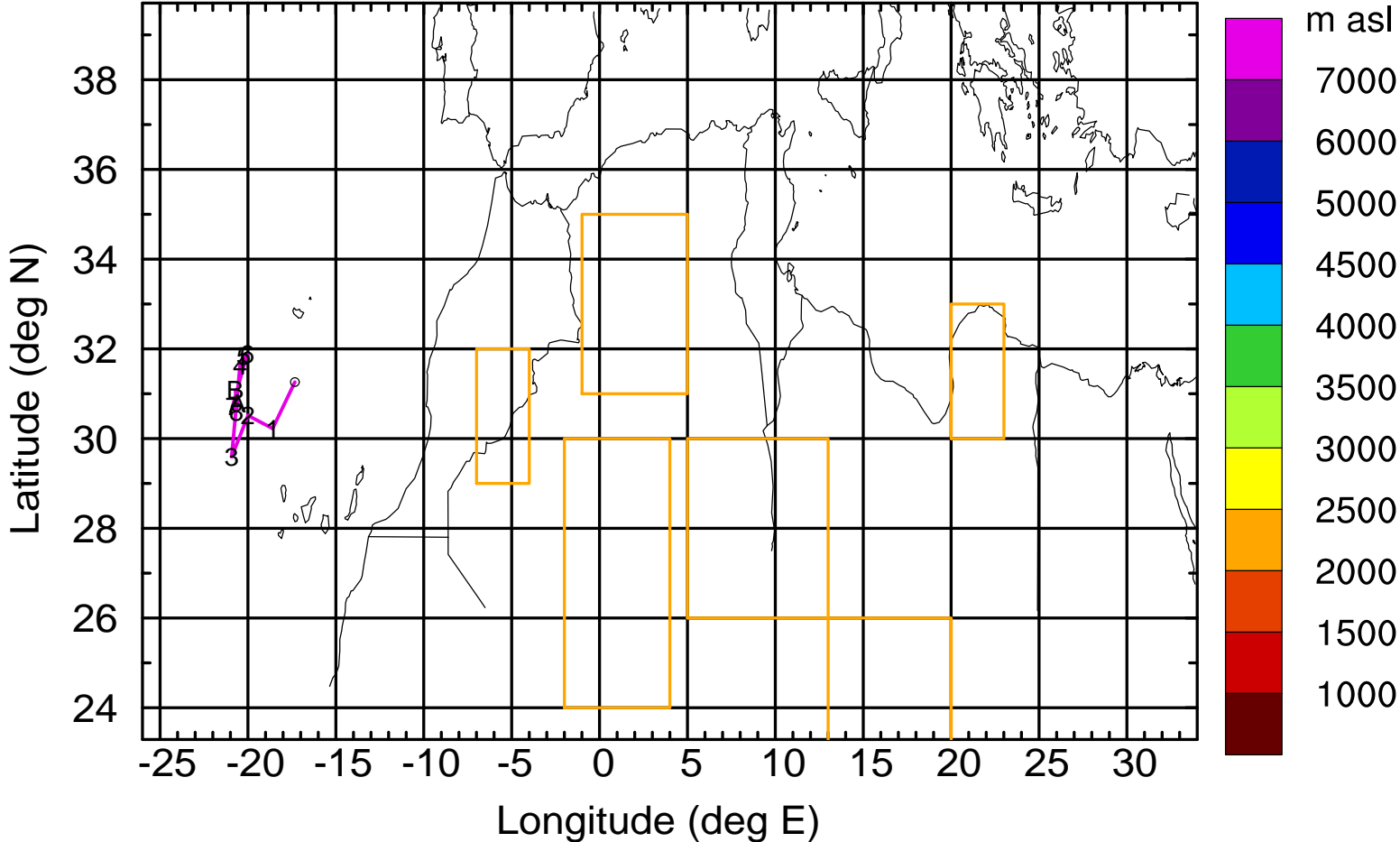
Level #16 of flight 170421a

BWD 20170421/15 -91H = 17/20 UTC



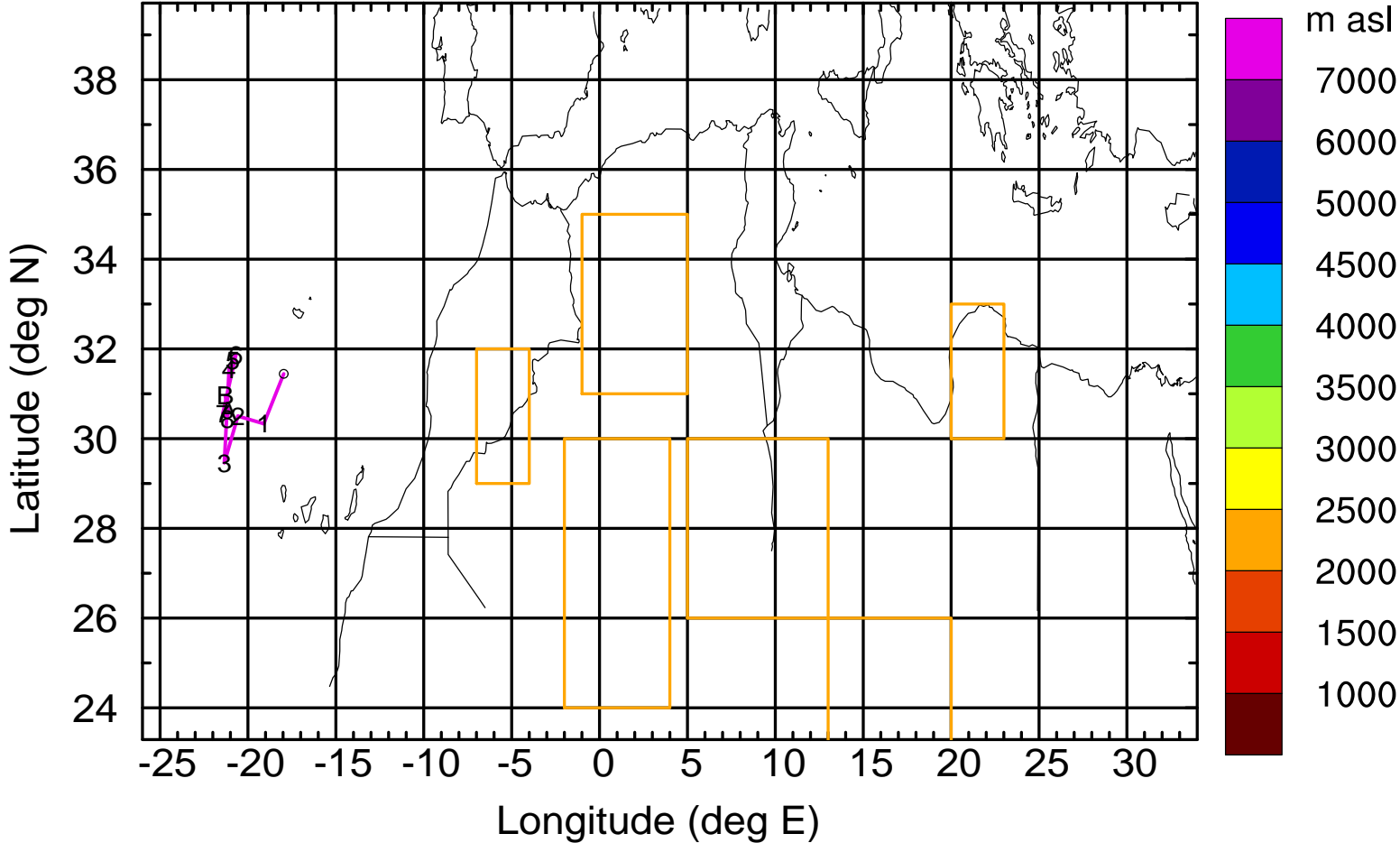
Level #16 of flight 170421a

BWD 20170421/15 -92H = 17/19 UTC



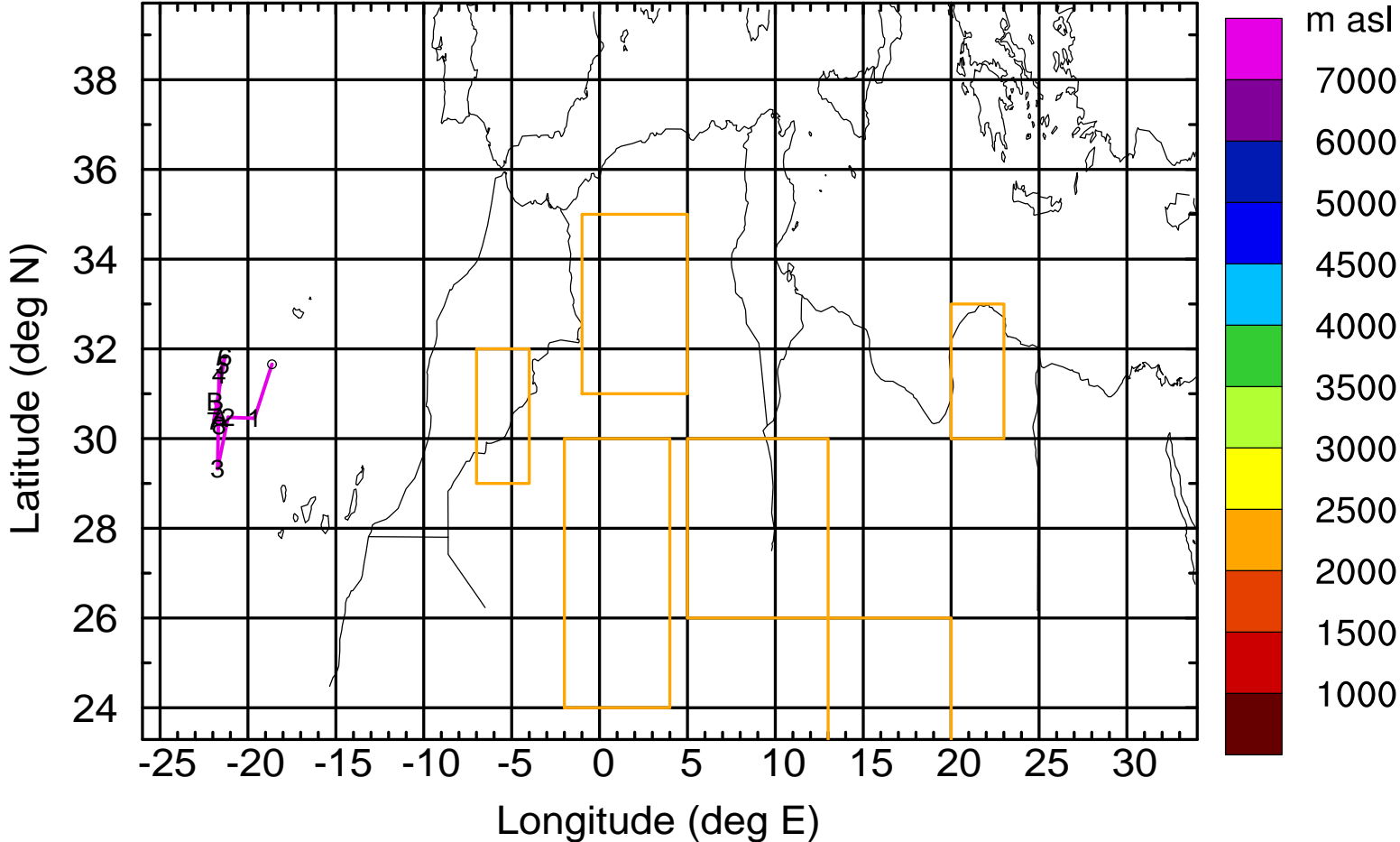
Level #16 of flight 170421a

BWD 20170421/15 -93H = 17/18 UTC



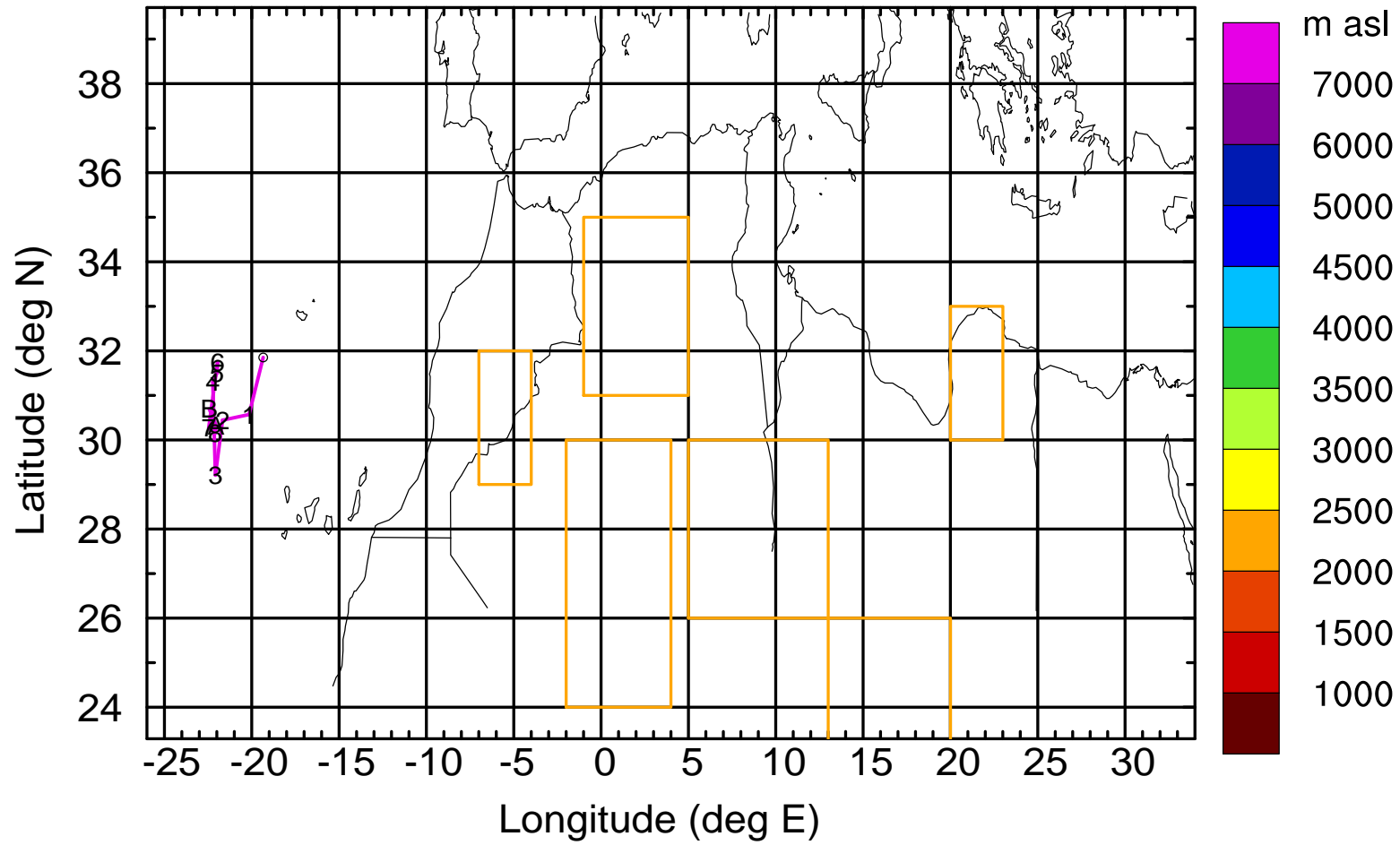
Level #16 of flight 170421a

BWD 20170421/15 -94H = 17/17 UTC



Level #16 of flight 170421a

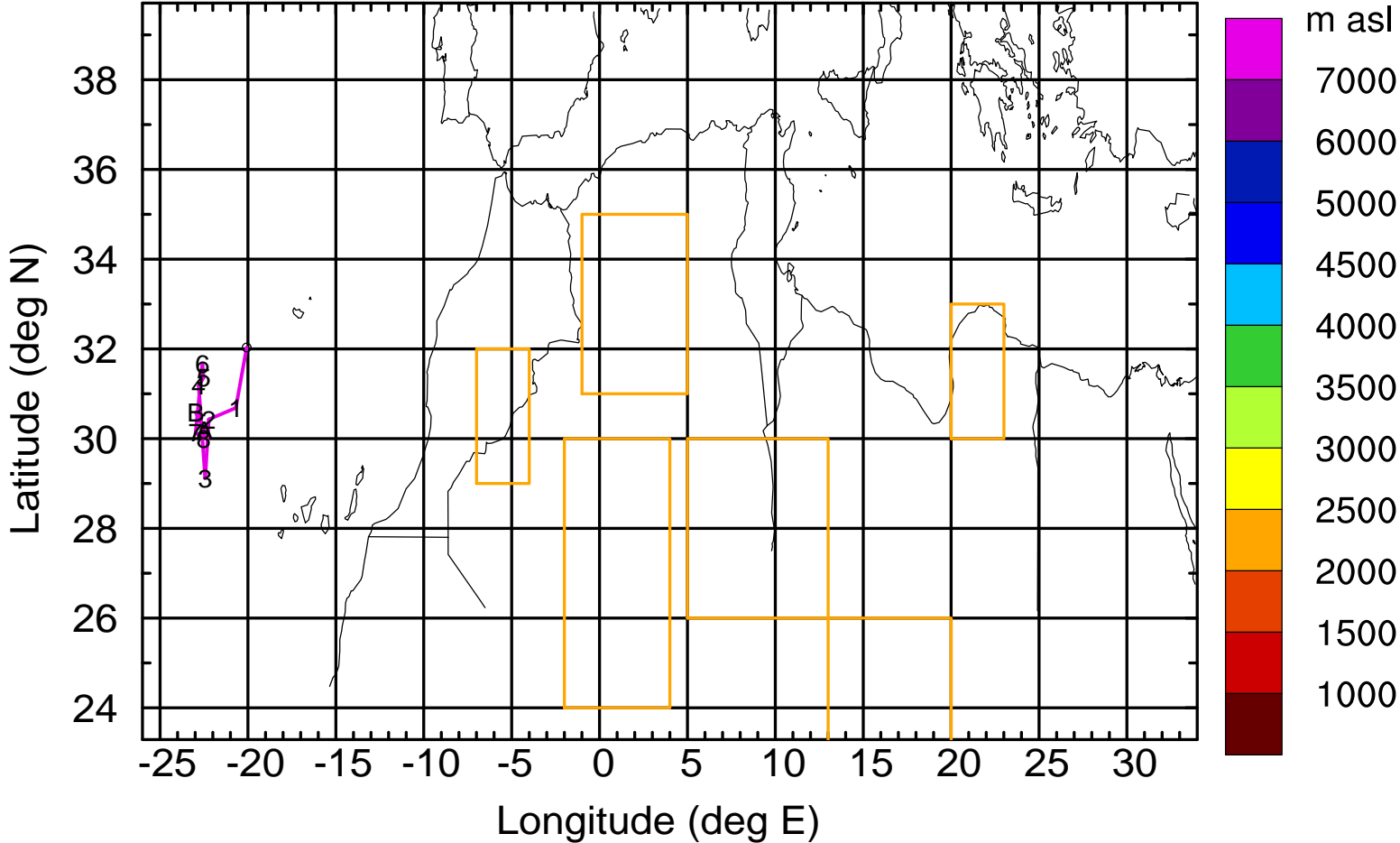
BWD 20170421/15 -95H = 17/16 UTC





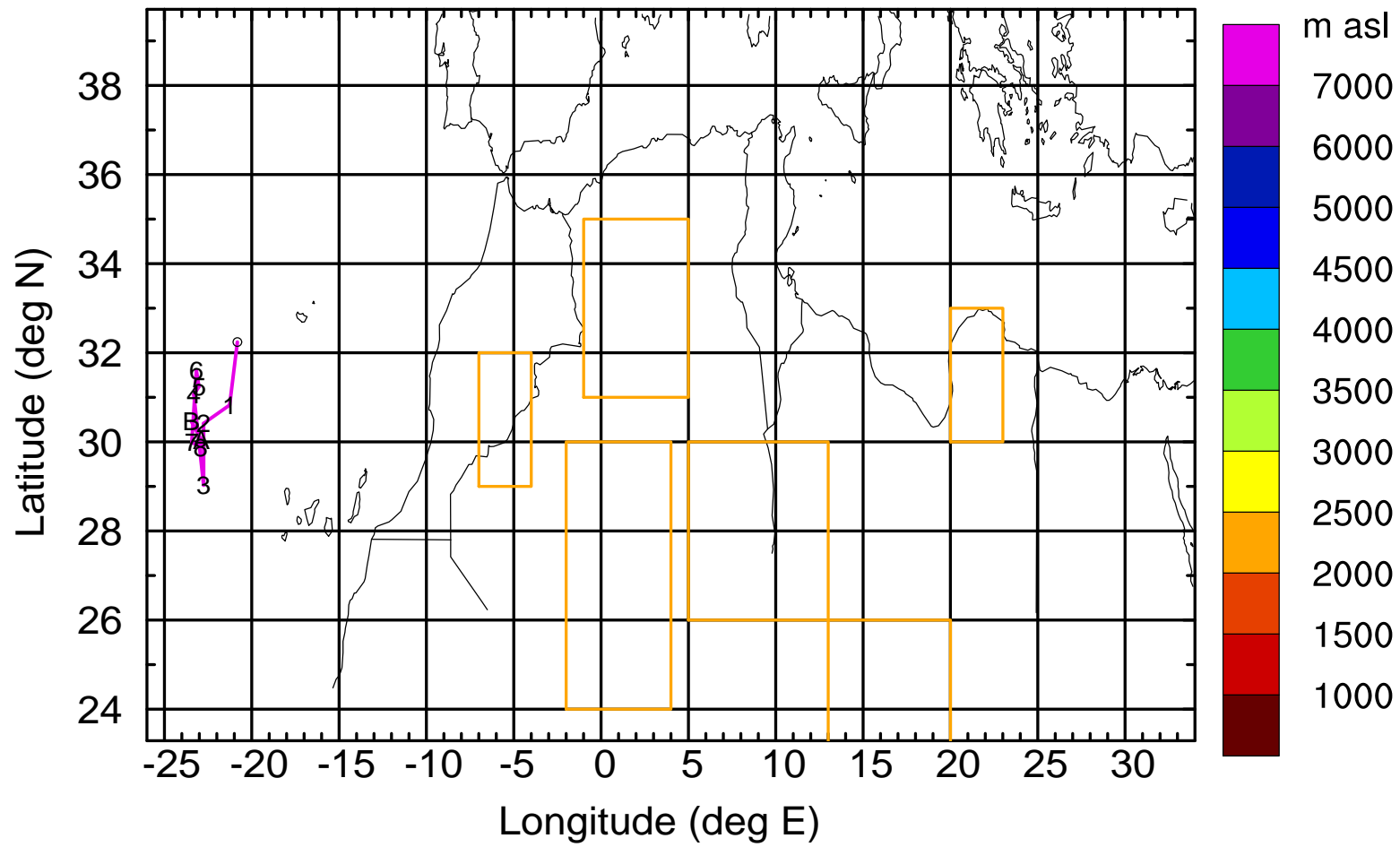
Level #16 of flight 170421a

BWD 20170421/15 -96H = 17/15 UTC



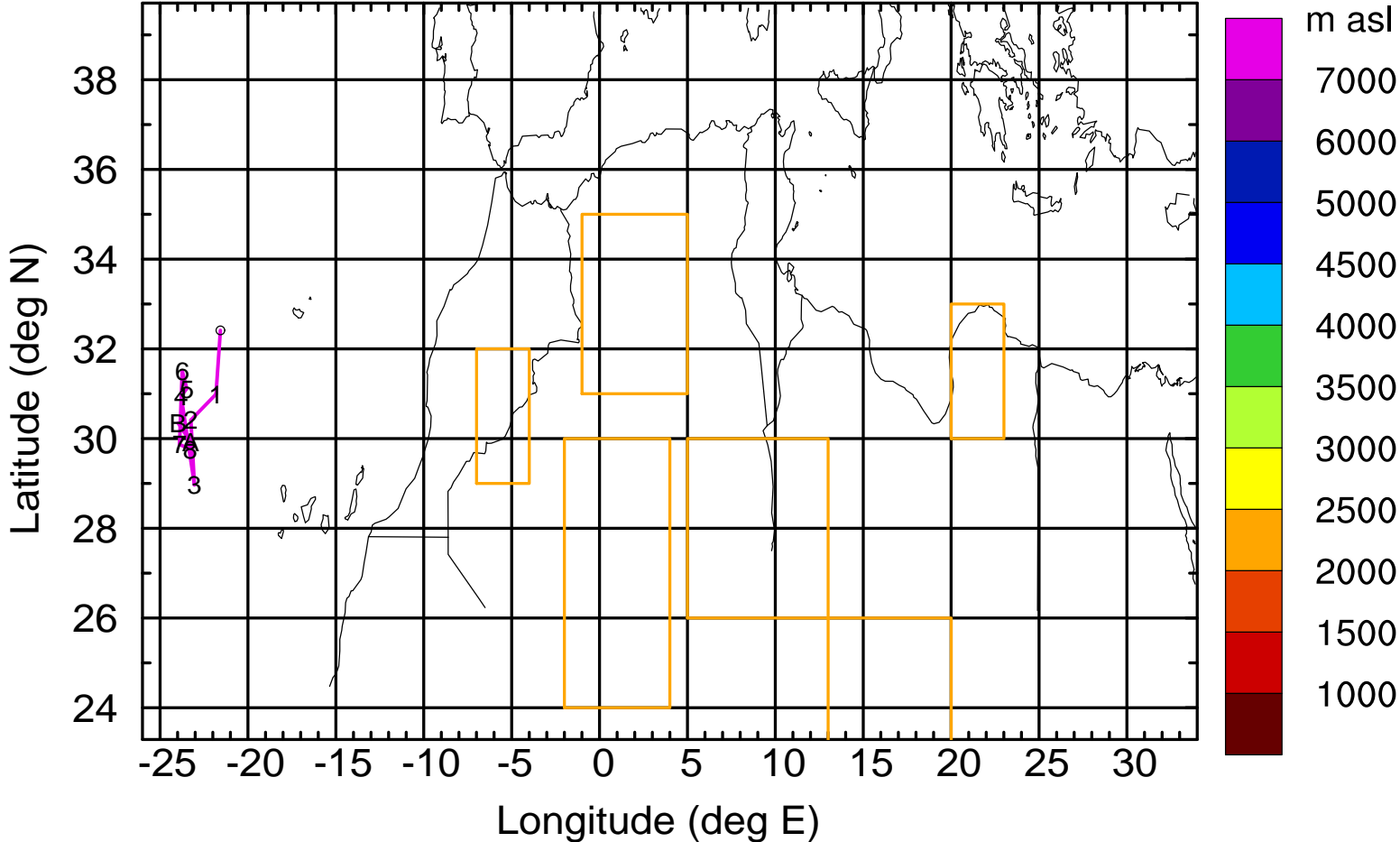
Level #16 of flight 170421a

BWD 20170421/15 -97H = 17/14 UTC



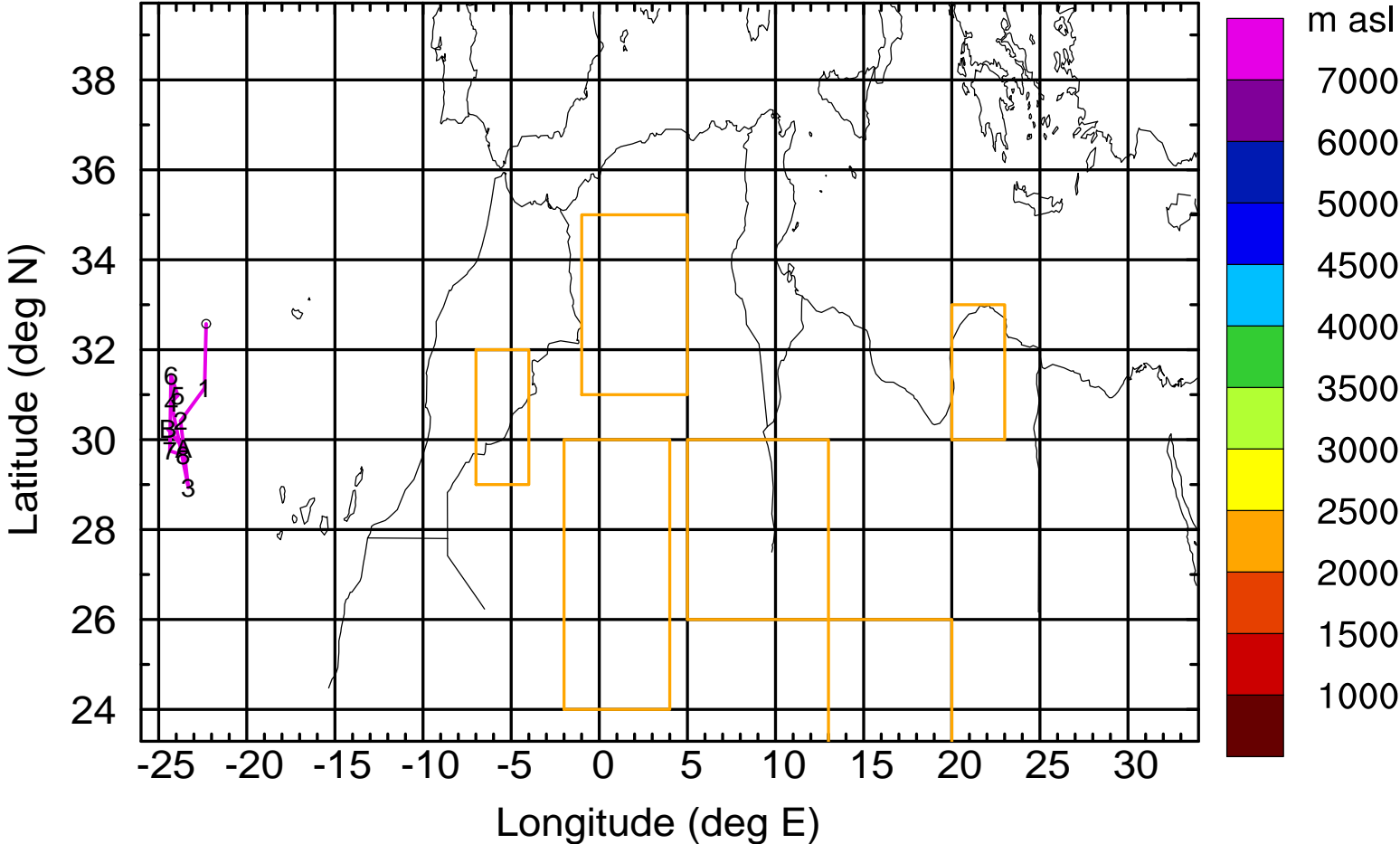
Level #16 of flight 170421a

BWD 20170421/15 -98H = 17/13 UTC



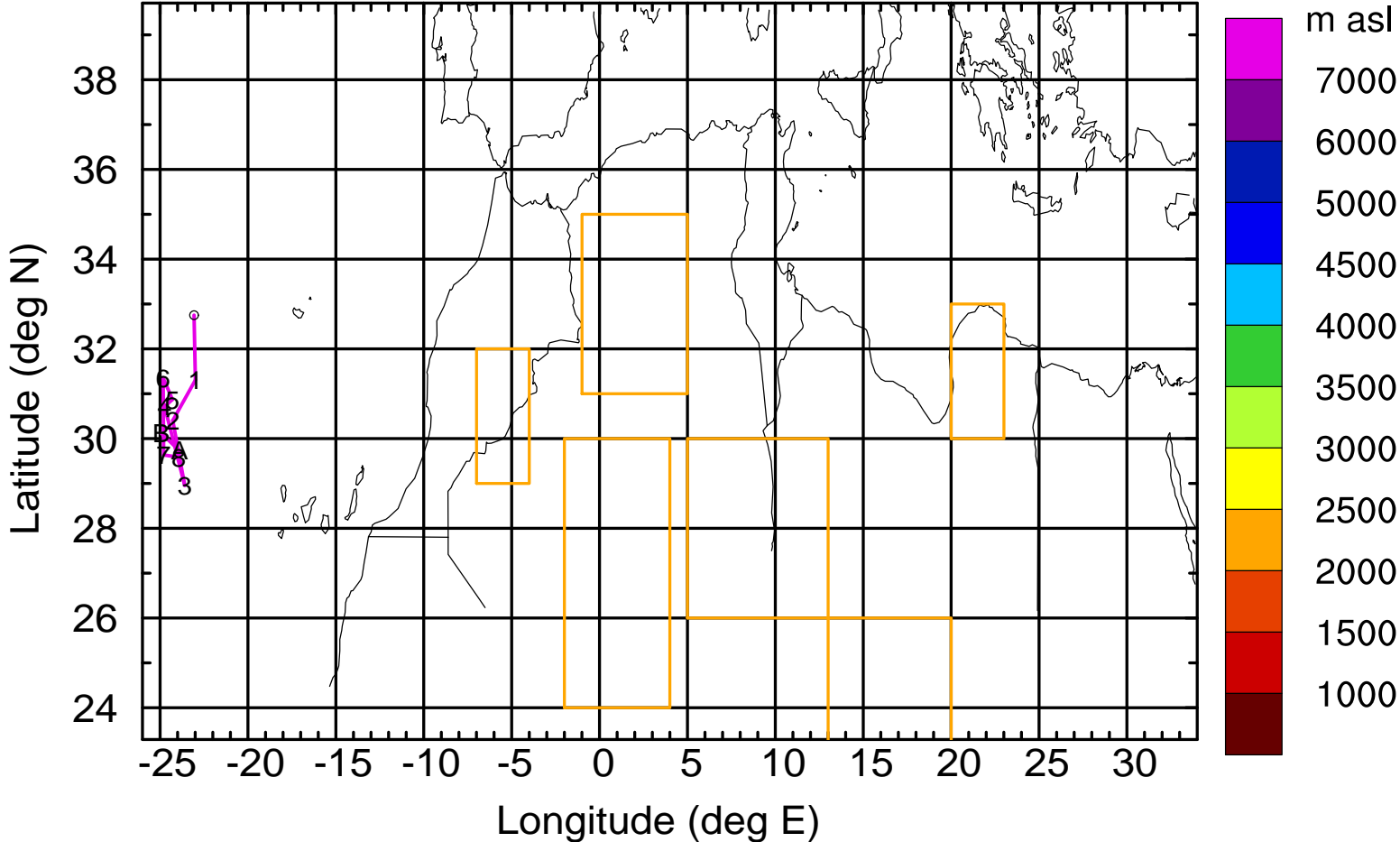
Level #16 of flight 170421a

BWD 20170421/15 -99H = 17/12 UTC



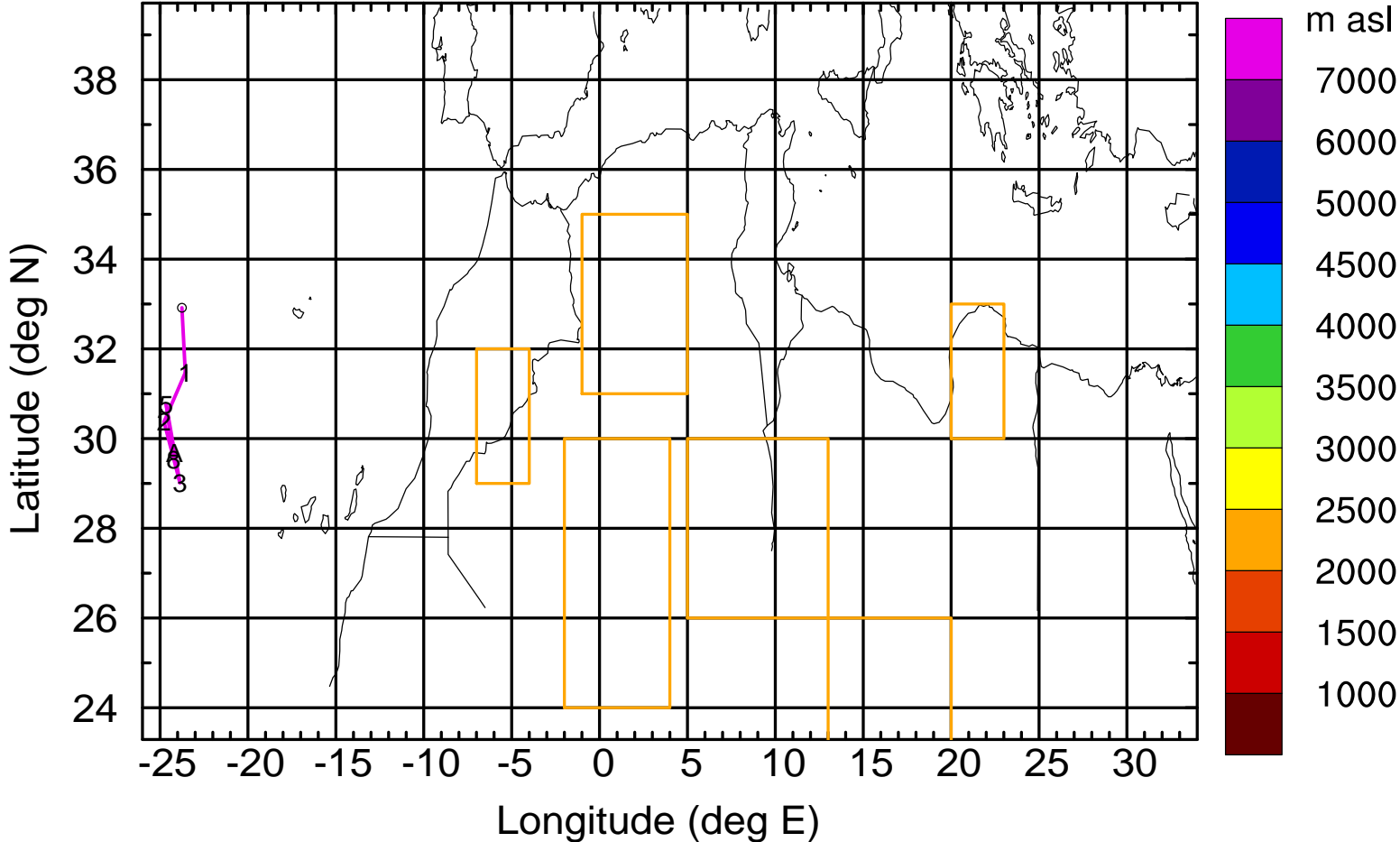
Level #16 of flight 170421a

BWD 20170421/15-100H = 17/11 UTC



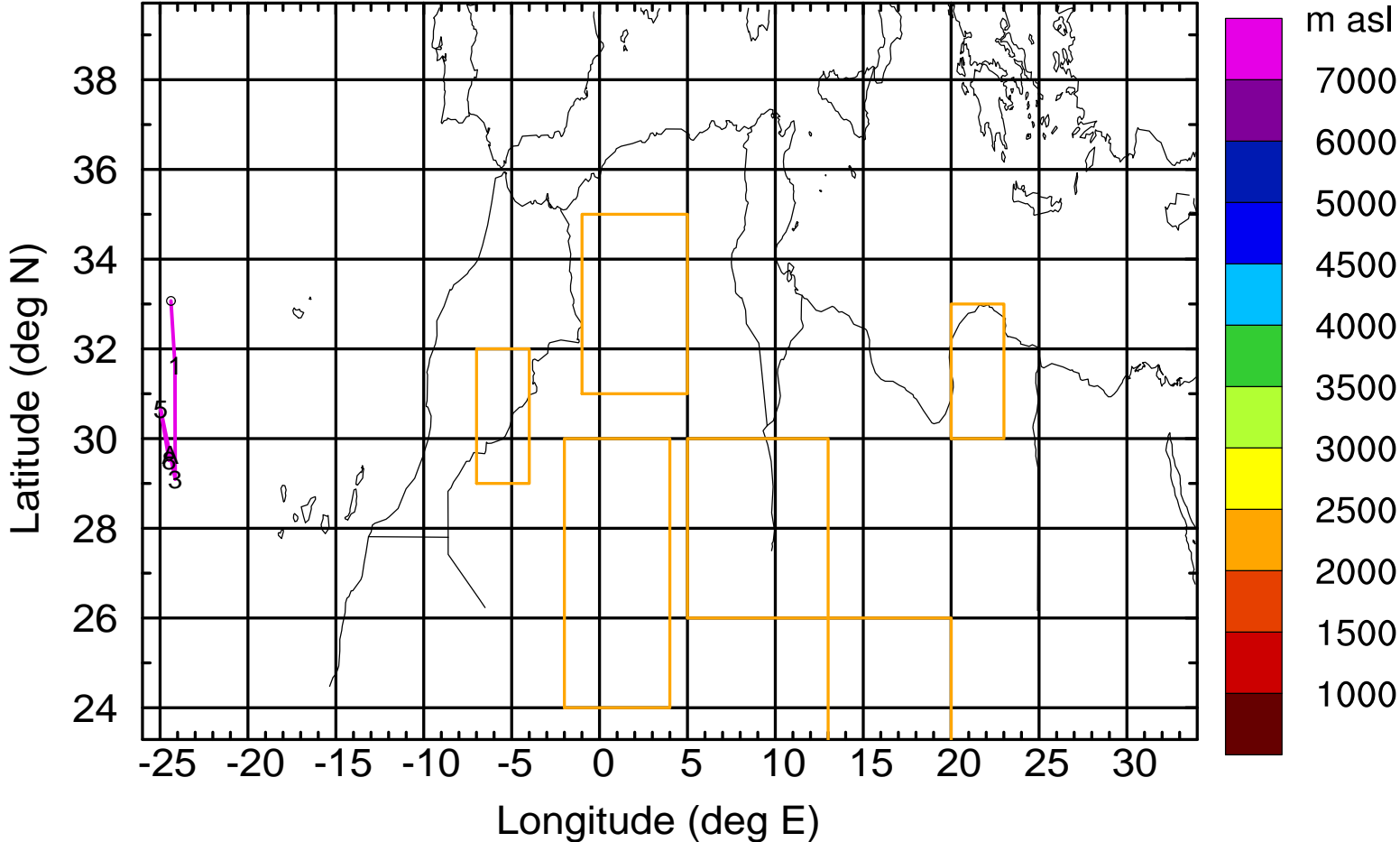
Level #16 of flight 170421a

BWD 20170421/15-101H = 17/10 UTC



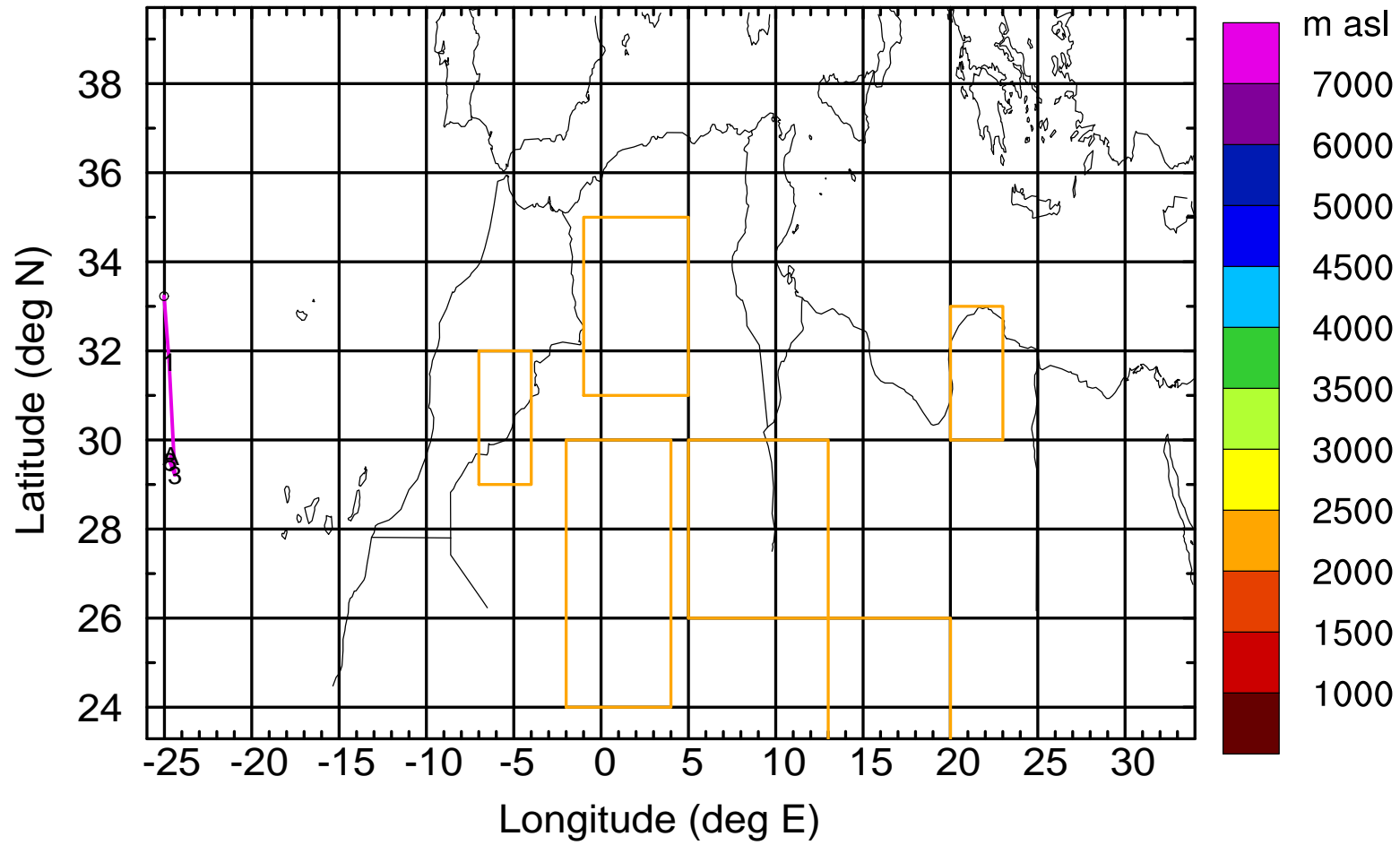
Level #16 of flight 170421a

BWD 20170421/15-102H = 17/09 UTC



Level #16 of flight 170421a

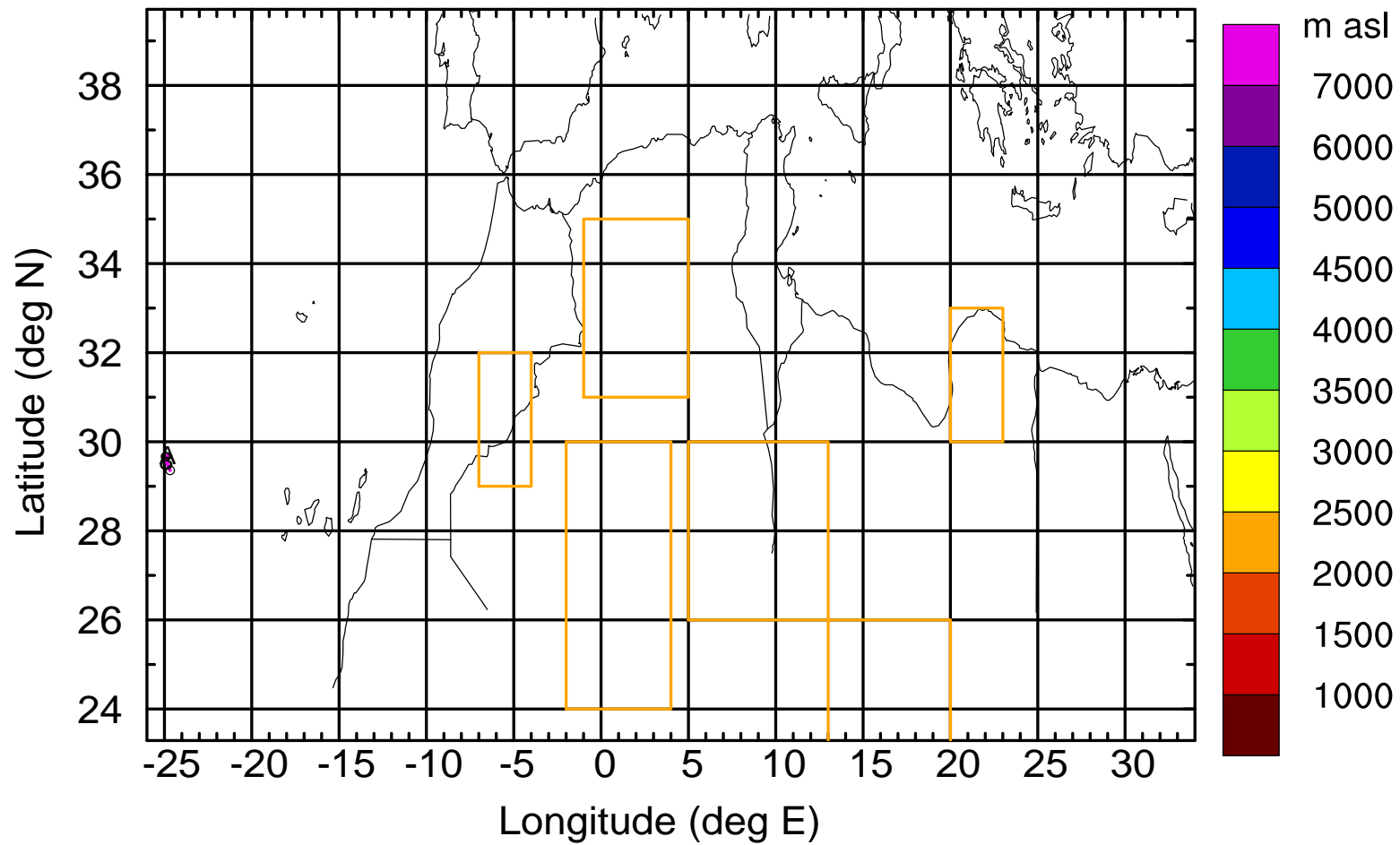
BWD 20170421/15-103H = 17/08 UTC





Level #16 of flight 170421a

BWD 20170421/15-104H = 17/07 UTC



Level #16 of flight 170421a

BWD 20170421/15-104H = 17/07 UTC

