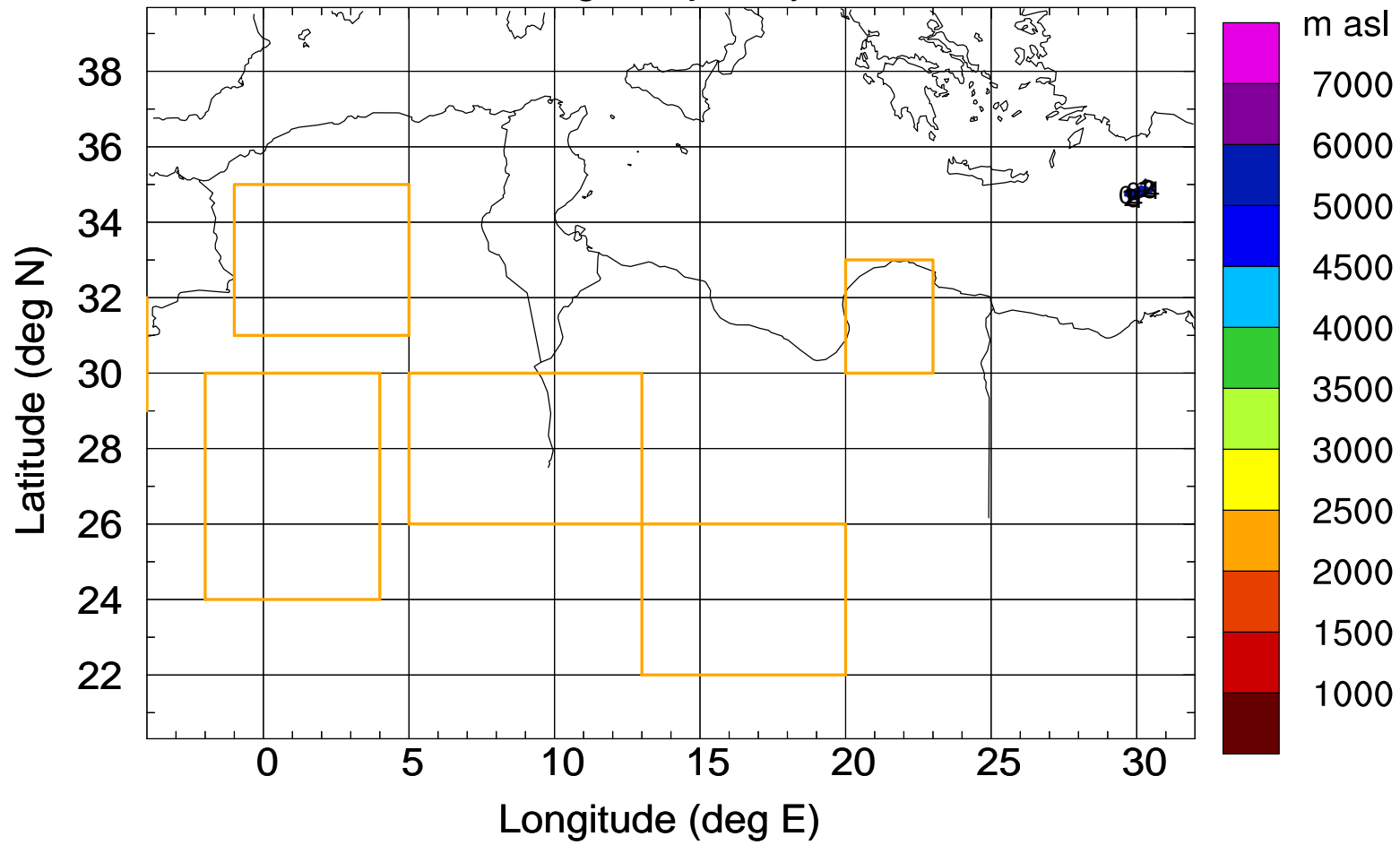


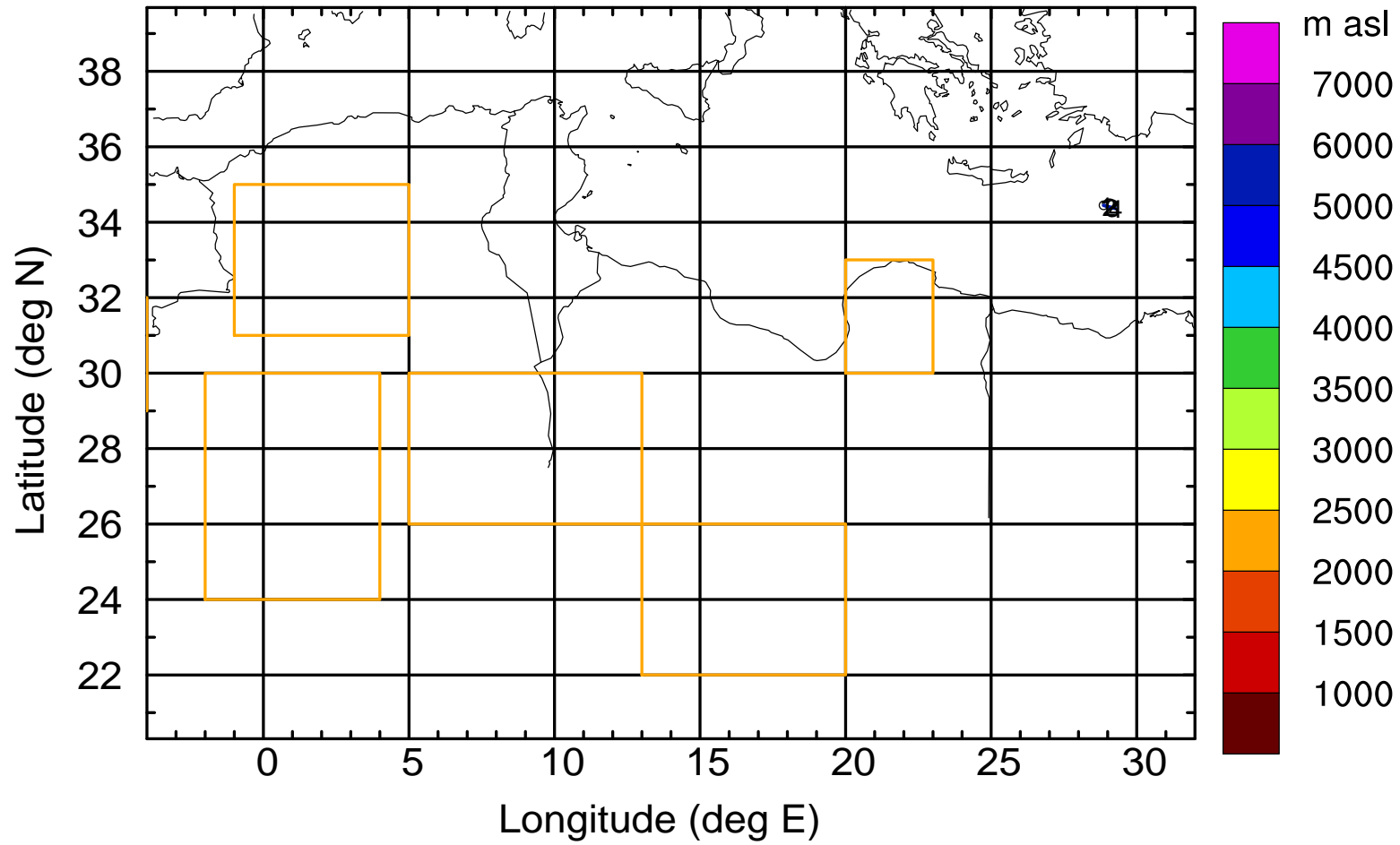
Level #12 of flight 170421a

Flight trajectory



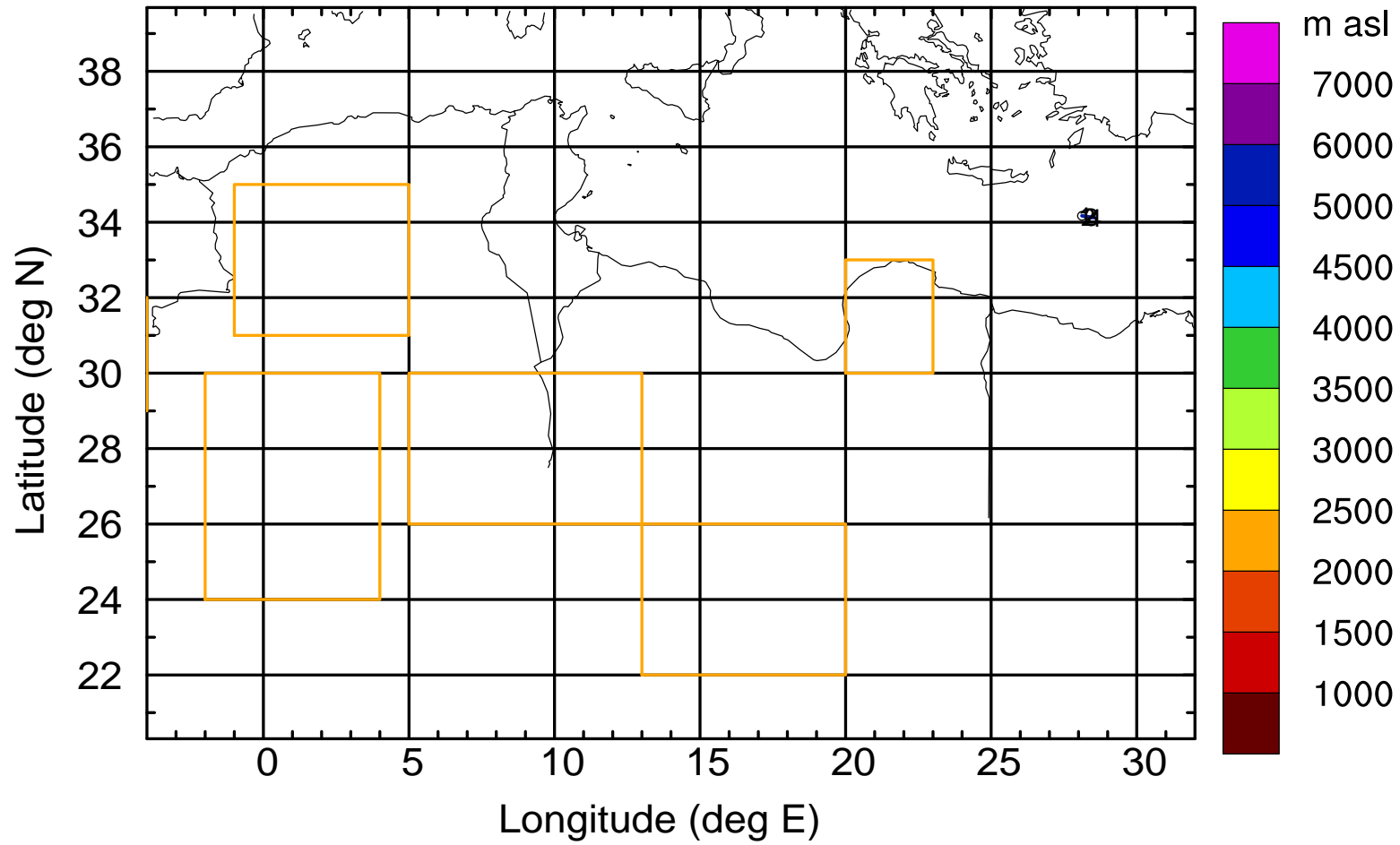
Level #12 of flight 170421a

BWD 20170421/14 -01H = 21/13 UTC



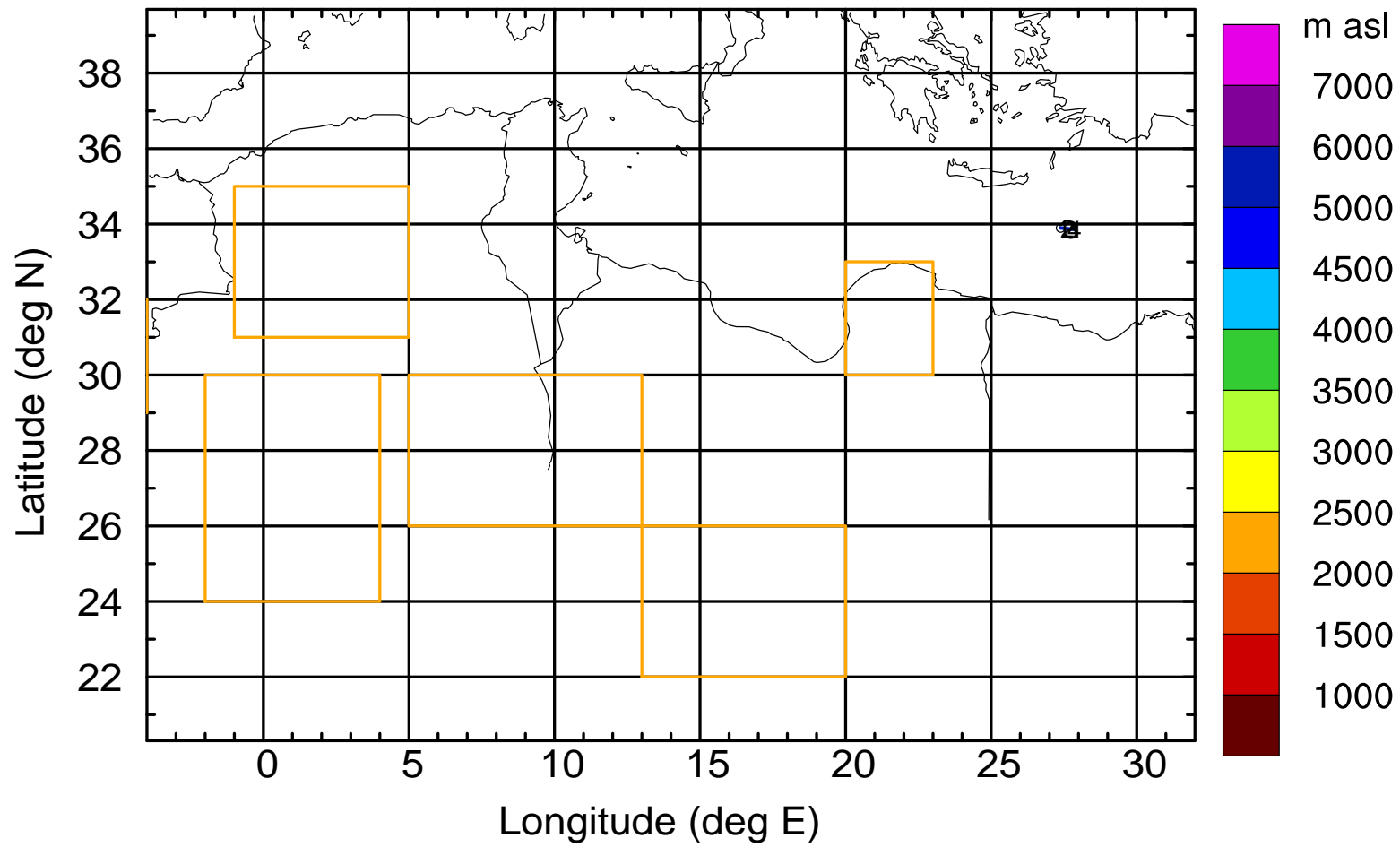
Level #12 of flight 170421a

BWD 20170421/14 -02H = 21/12 UTC



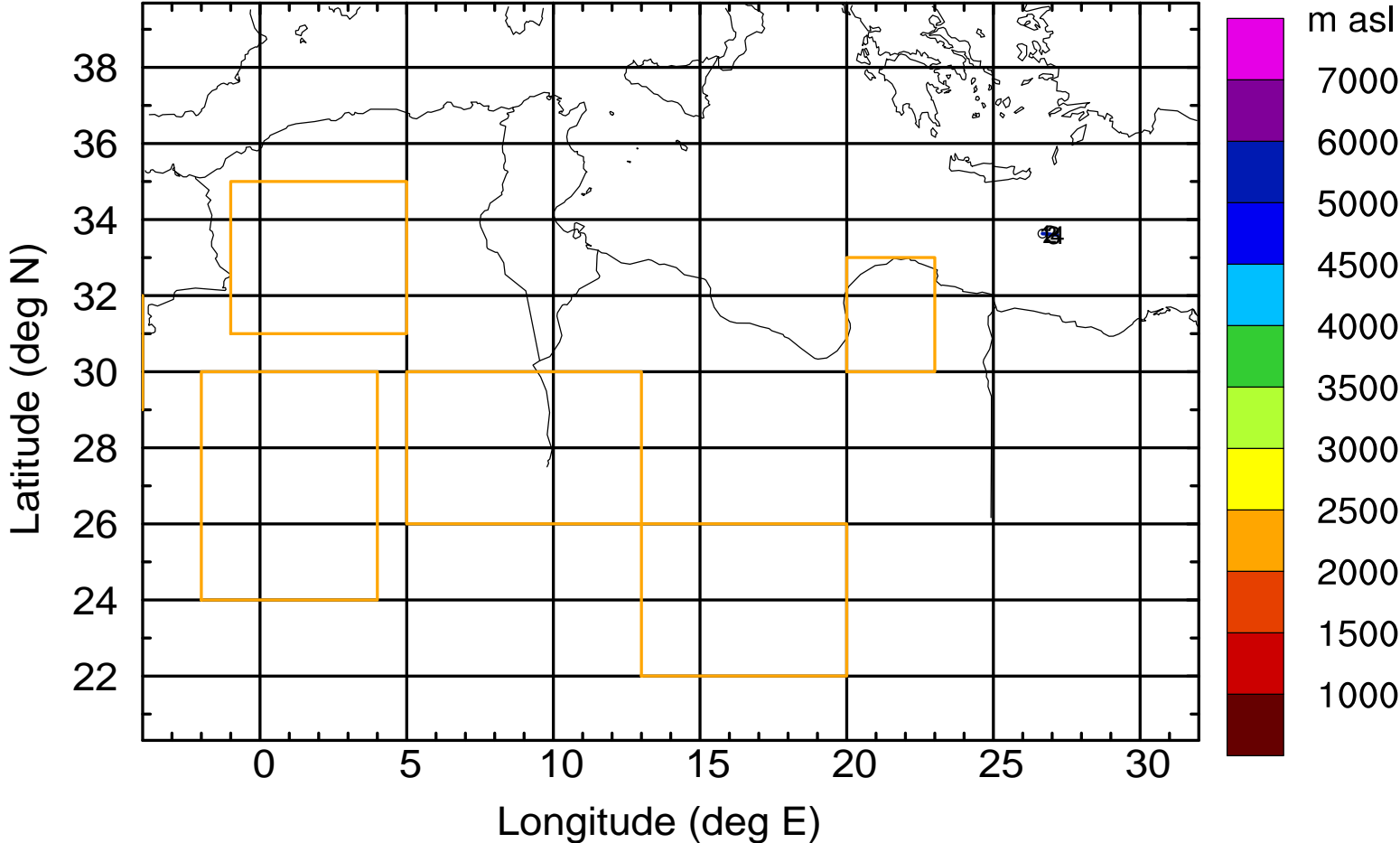
Level #12 of flight 170421a

BWD 20170421/14 -03H = 21/11 UTC



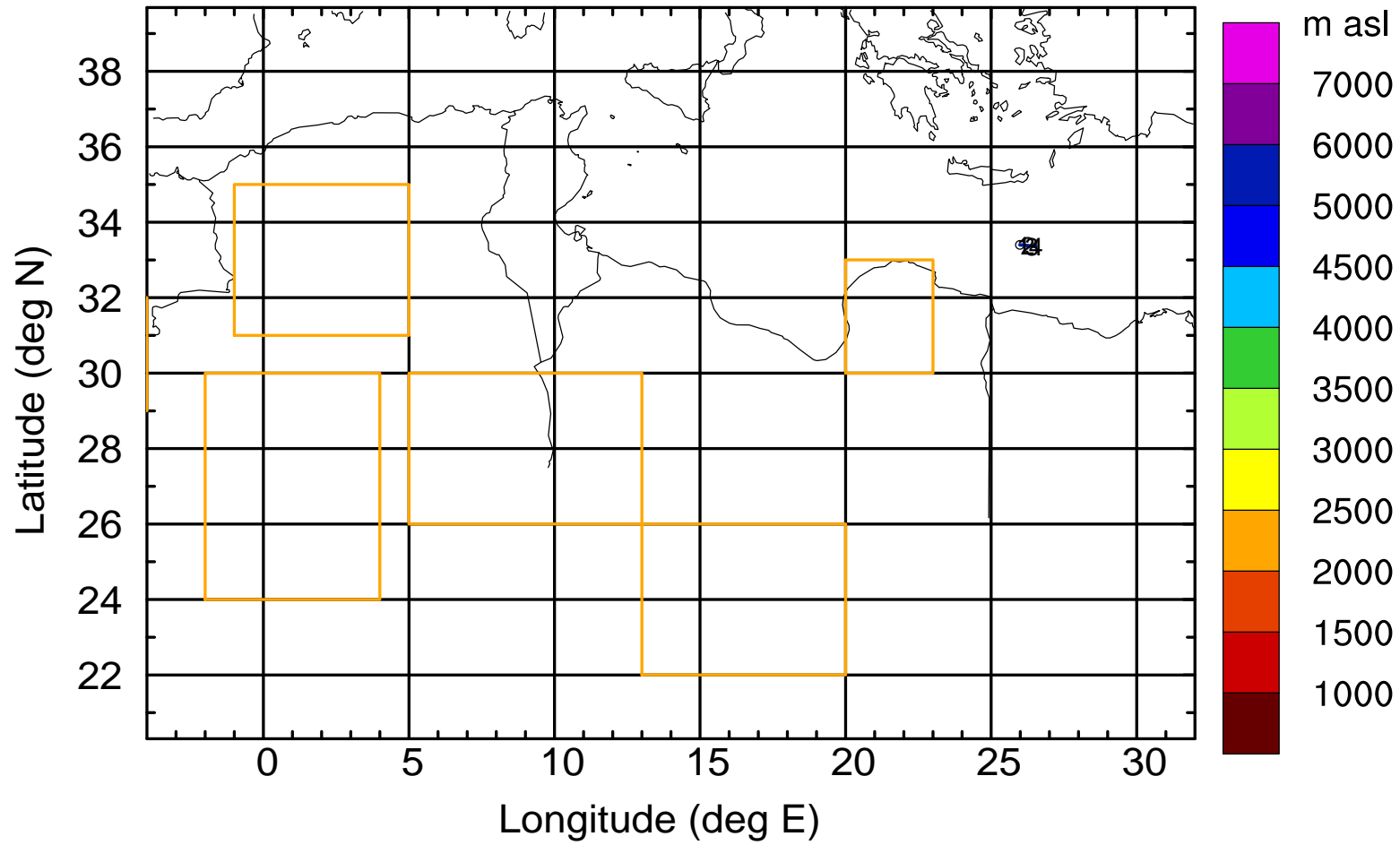
Level #12 of flight 170421a

BWD 20170421/14 -04H = 21/10 UTC



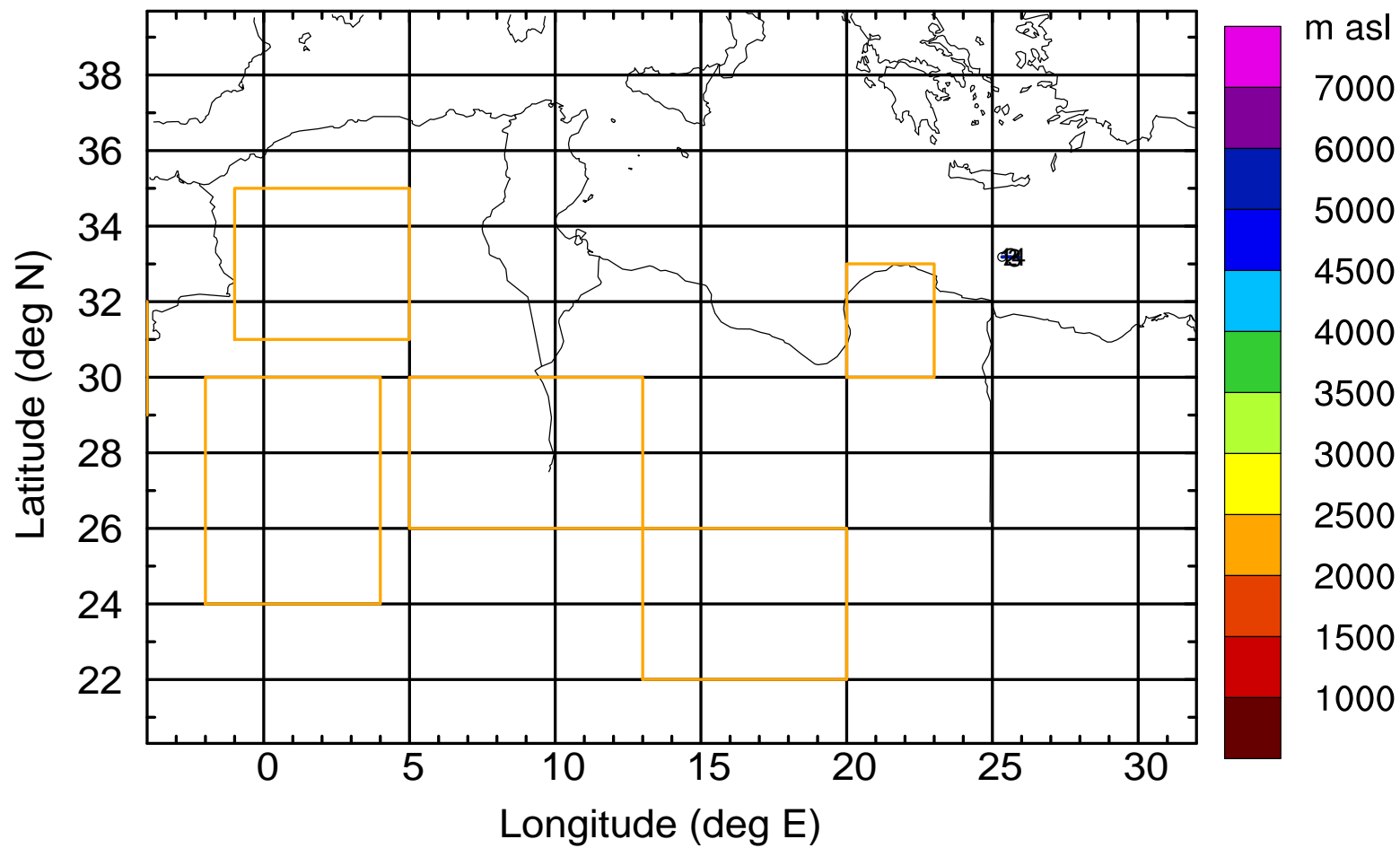
Level #12 of flight 170421a

BWD 20170421/14 -05H = 21/09 UTC



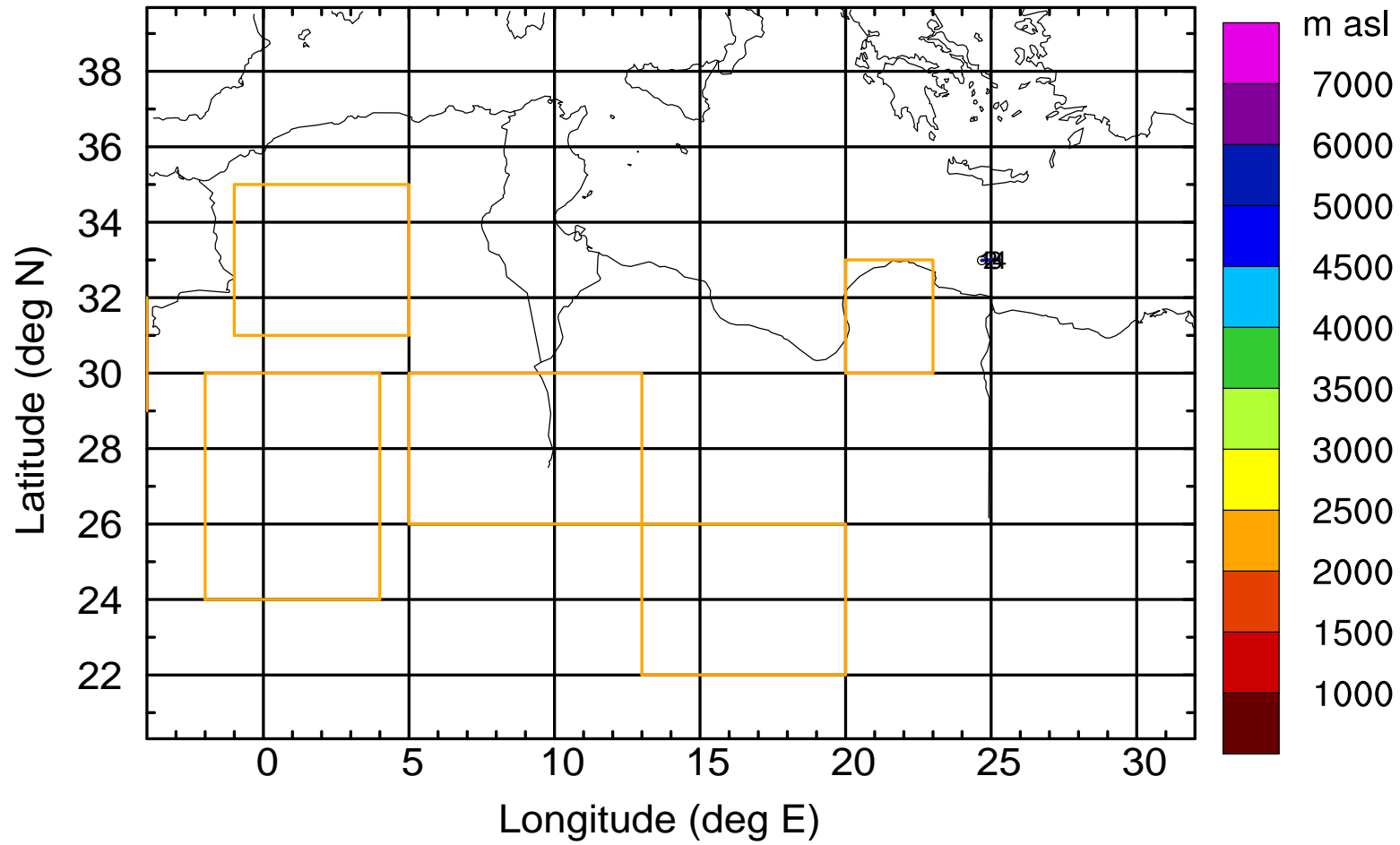
Level #12 of flight 170421a

BWD 20170421/14 -06H = 21/08 UTC



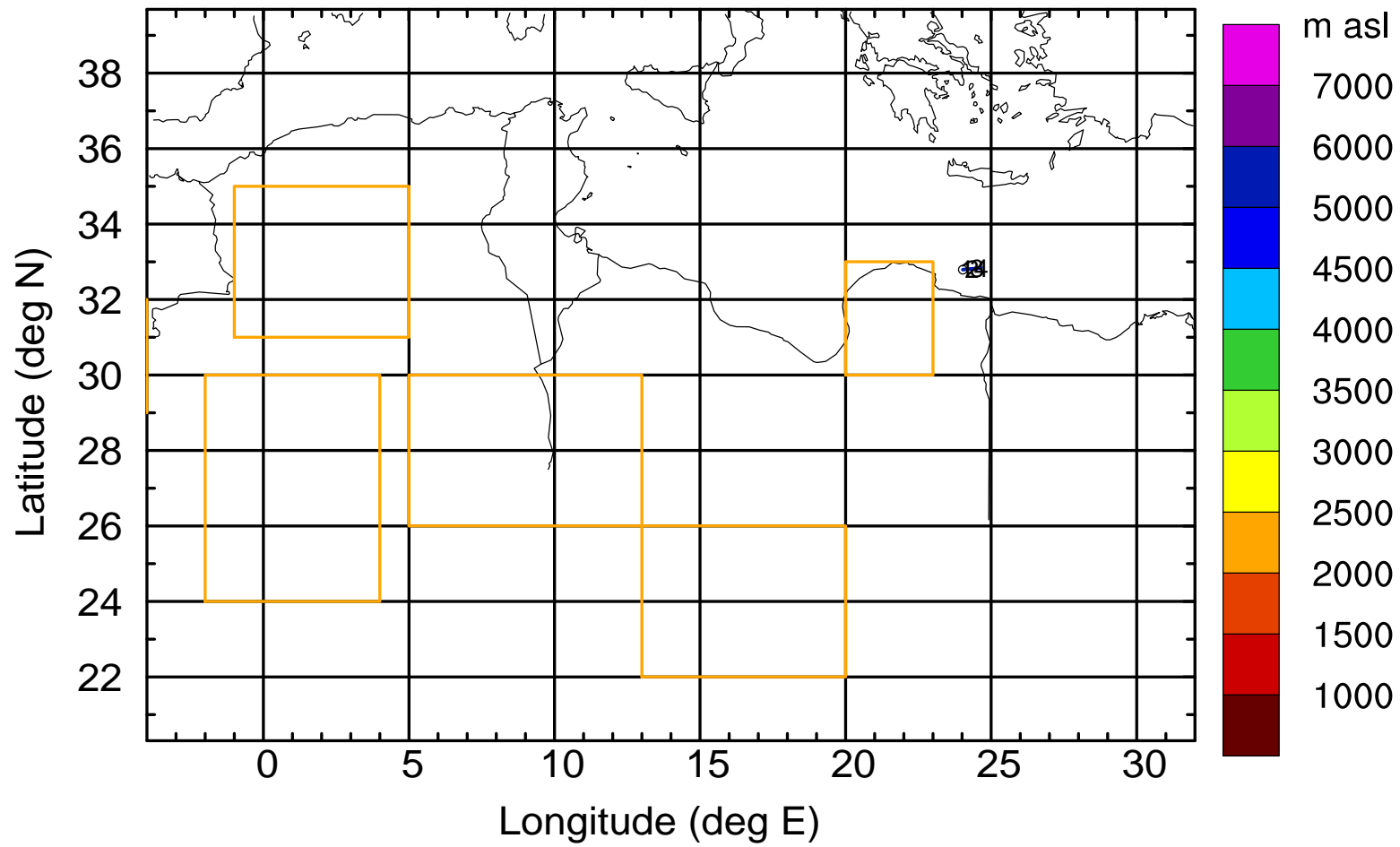
Level #12 of flight 170421a

BWD 20170421/14 -07H = 21/07 UTC



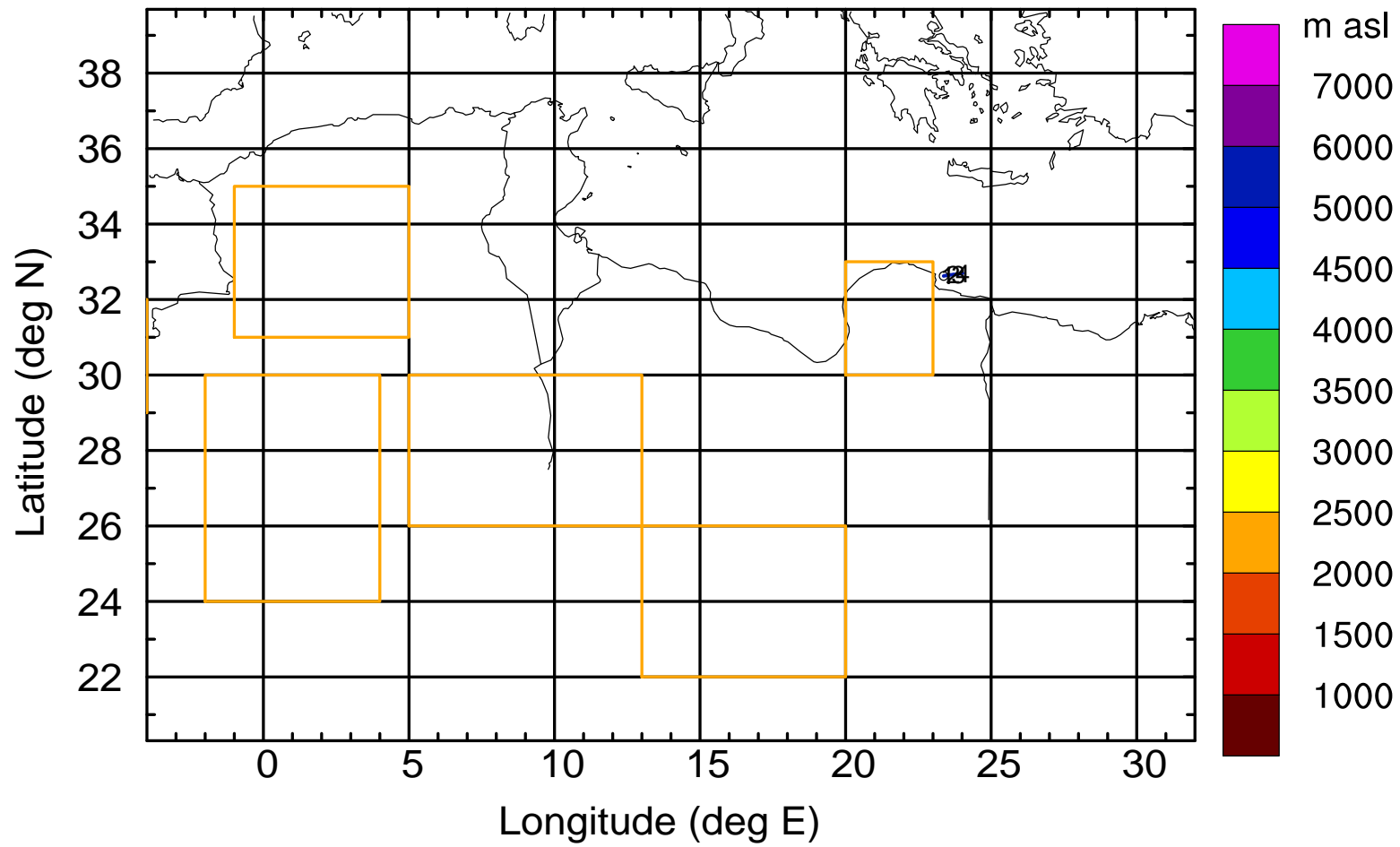
Level #12 of flight 170421a

BWD 20170421/14 -08H = 21/06 UTC



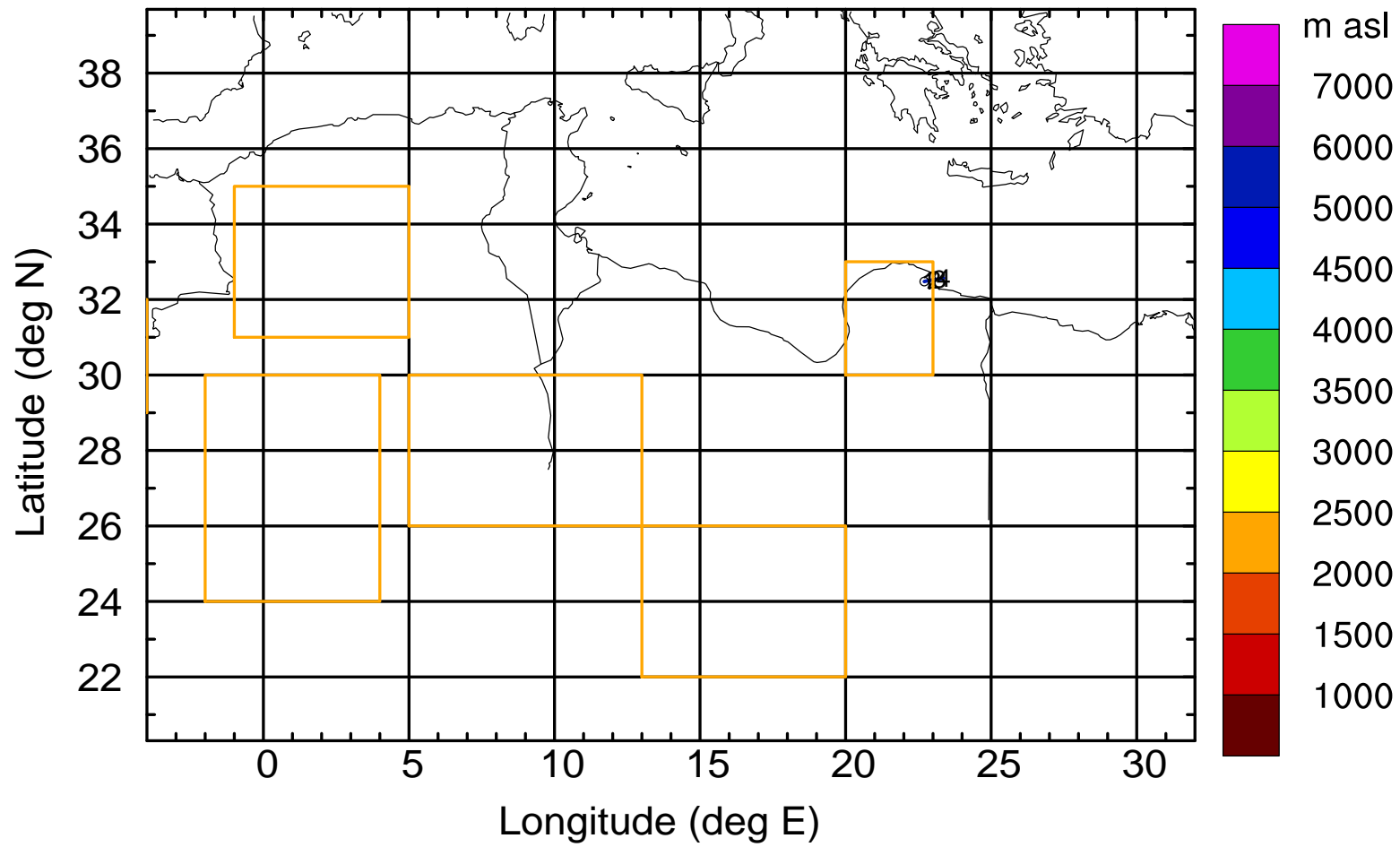
Level #12 of flight 170421a

BWD 20170421/14 -09H = 21/05 UTC



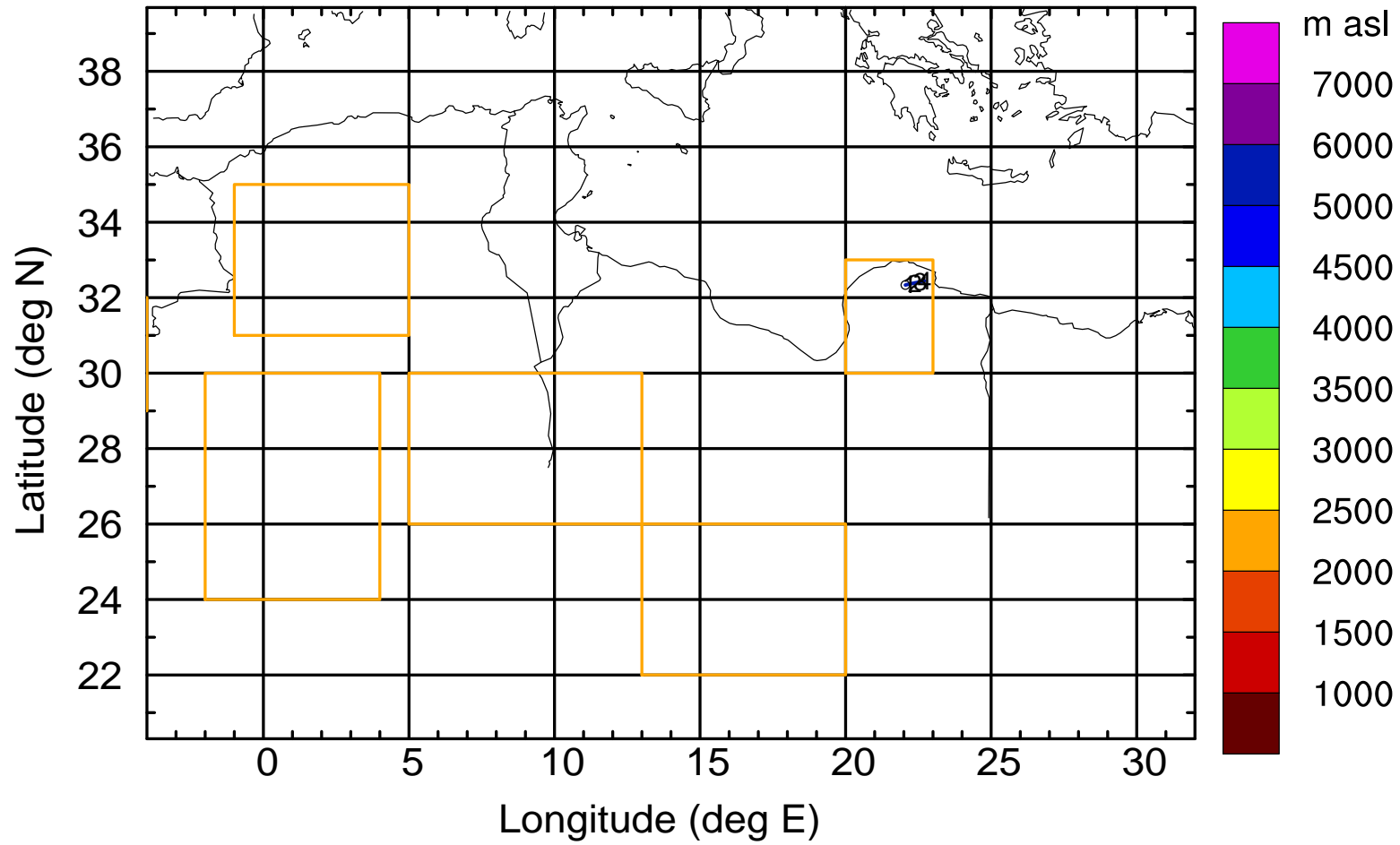
Level #12 of flight 170421a

BWD 20170421/14 -10H = 21/04 UTC



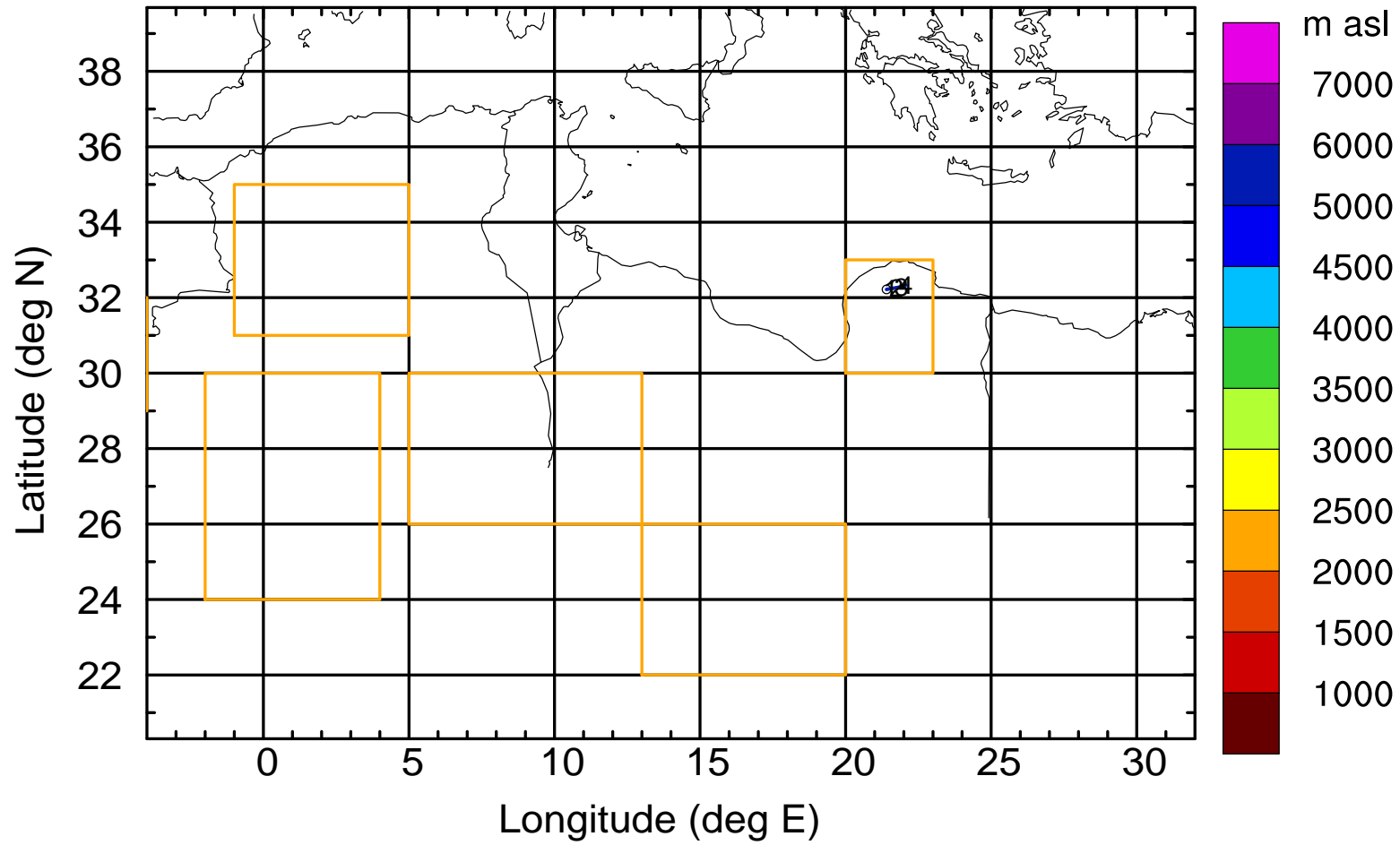
Level #12 of flight 170421a

BWD 20170421/14 -11H = 21/03 UTC



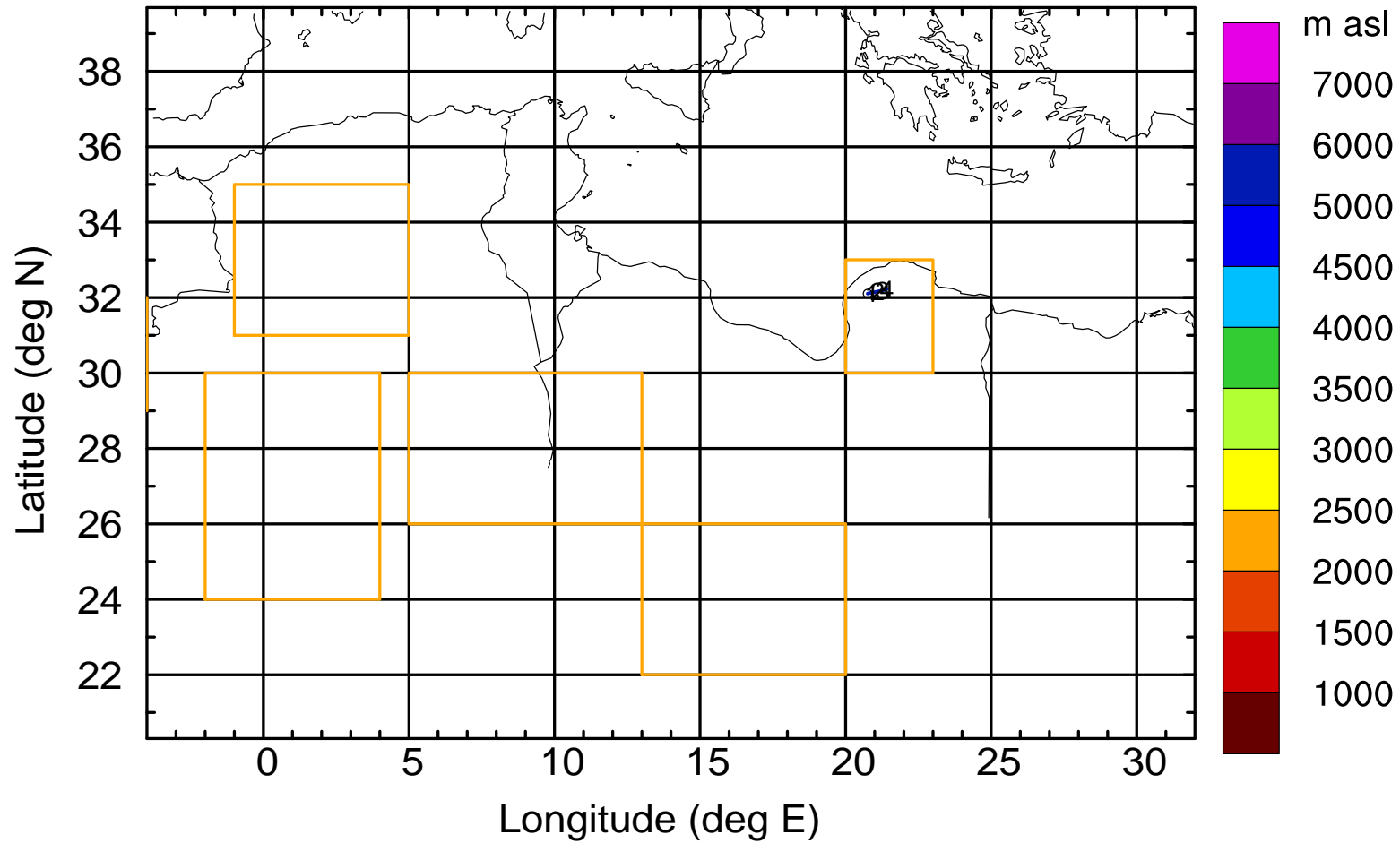
Level #12 of flight 170421a

BWD 20170421/14 -12H = 21/02 UTC



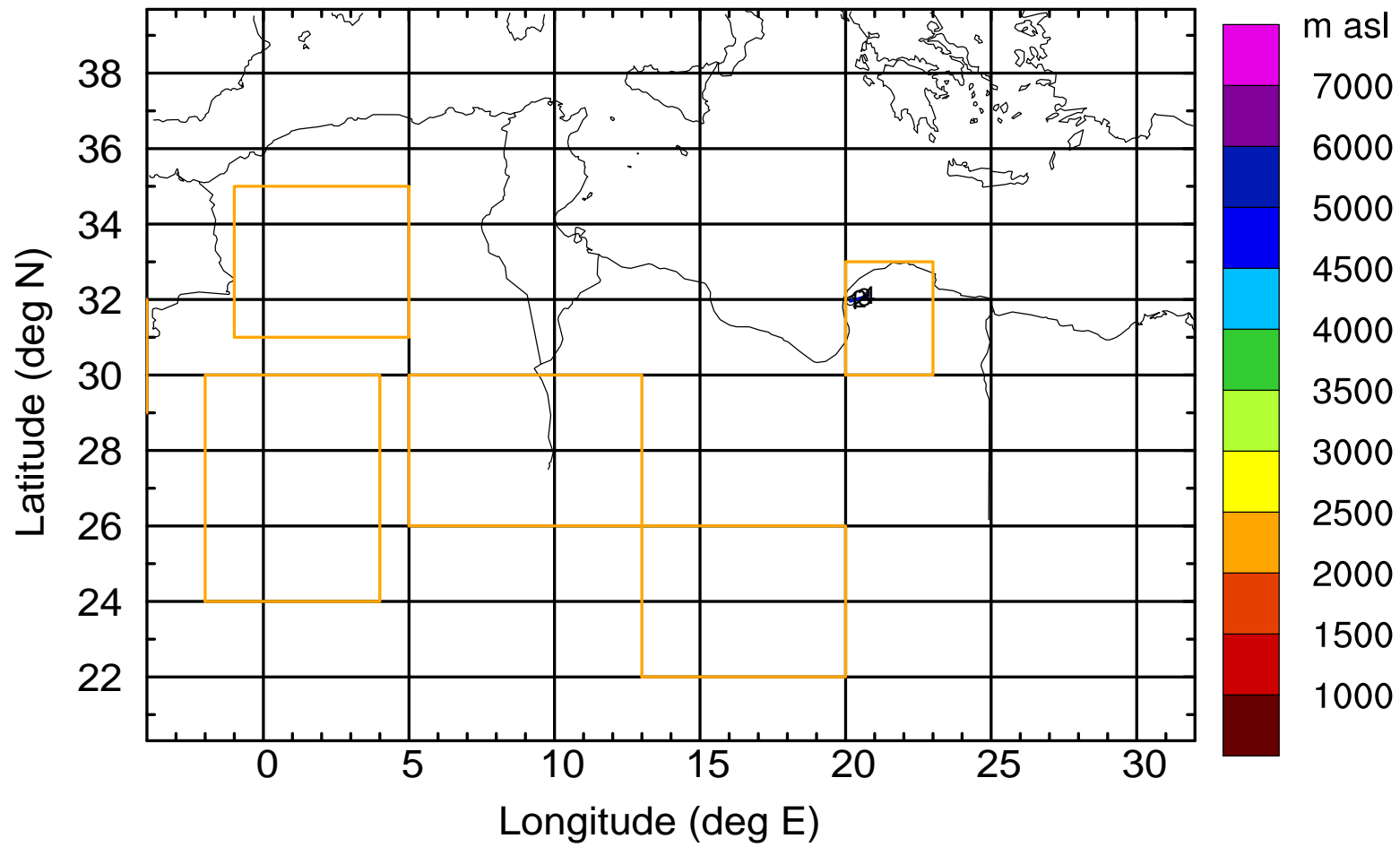
Level #12 of flight 170421a

BWD 20170421/14 -13H = 21/01 UTC



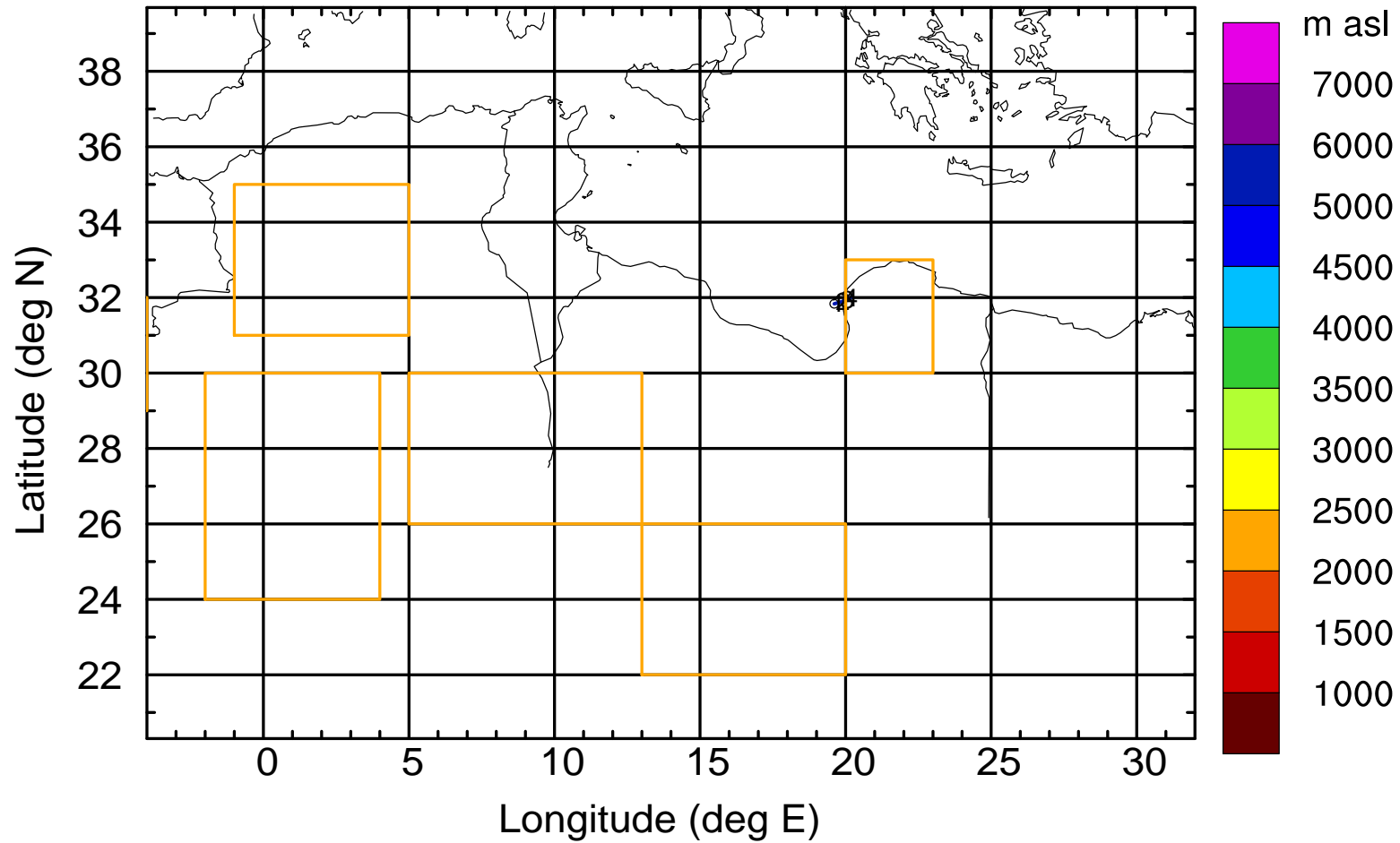
Level #12 of flight 170421a

BWD 20170421/14 -14H = 21/00 UTC



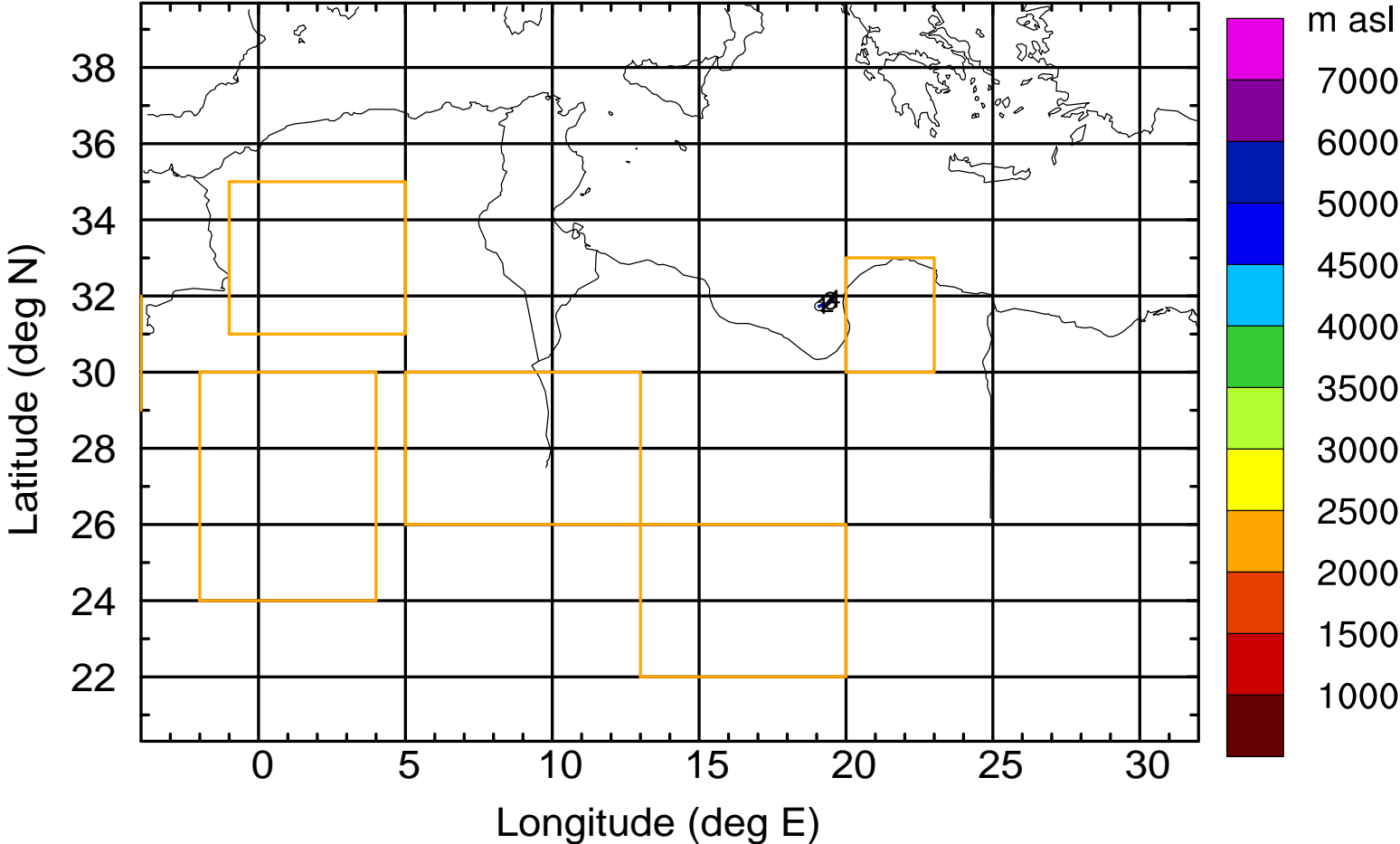
Level #12 of flight 170421a

BWD 20170421/14 -15H = 20/23 UTC



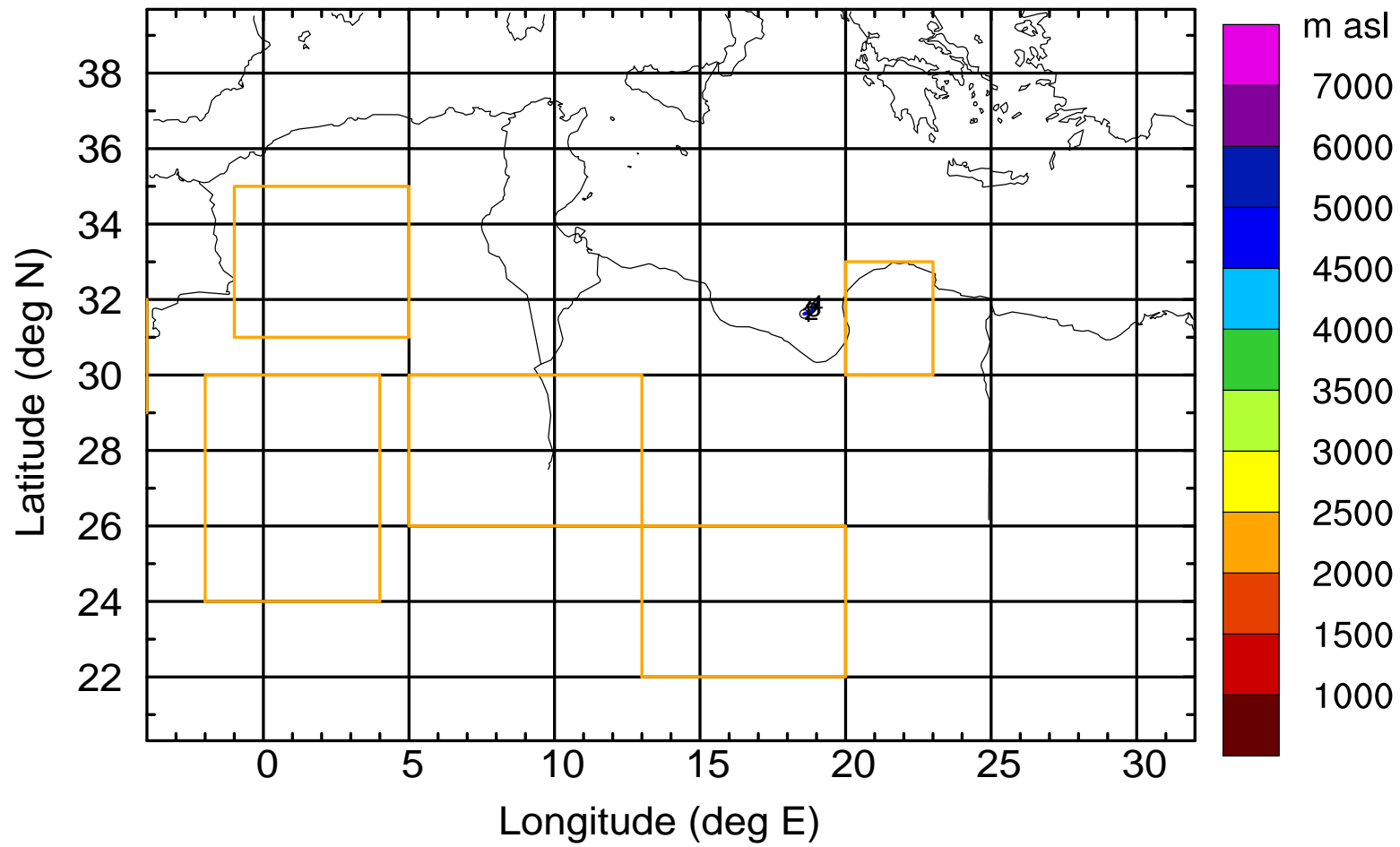
Level #12 of flight 170421a

BWD 20170421/14 -16H = 20/22 UTC



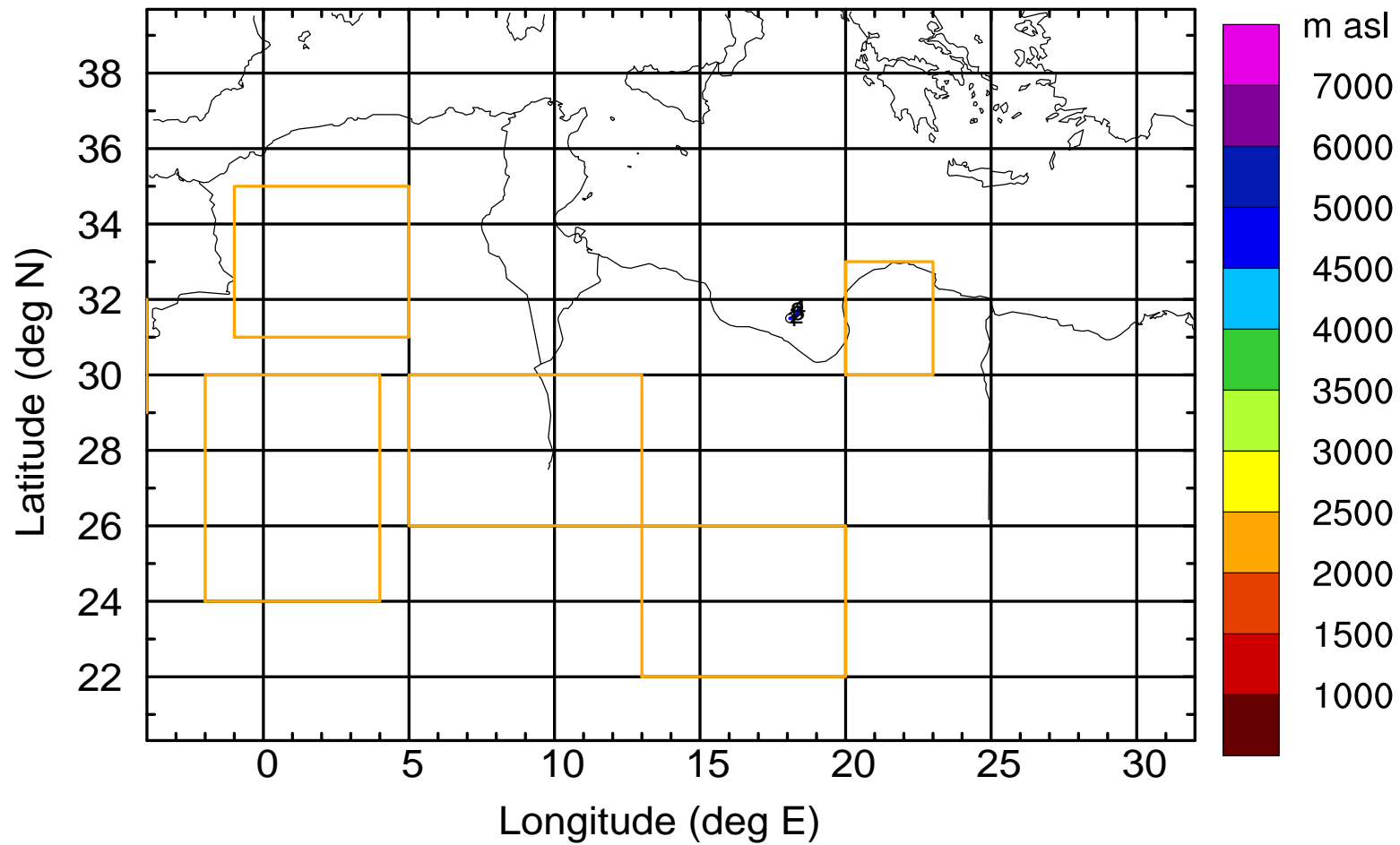
Level #12 of flight 170421a

BWD 20170421/14 -17H = 20/21 UTC



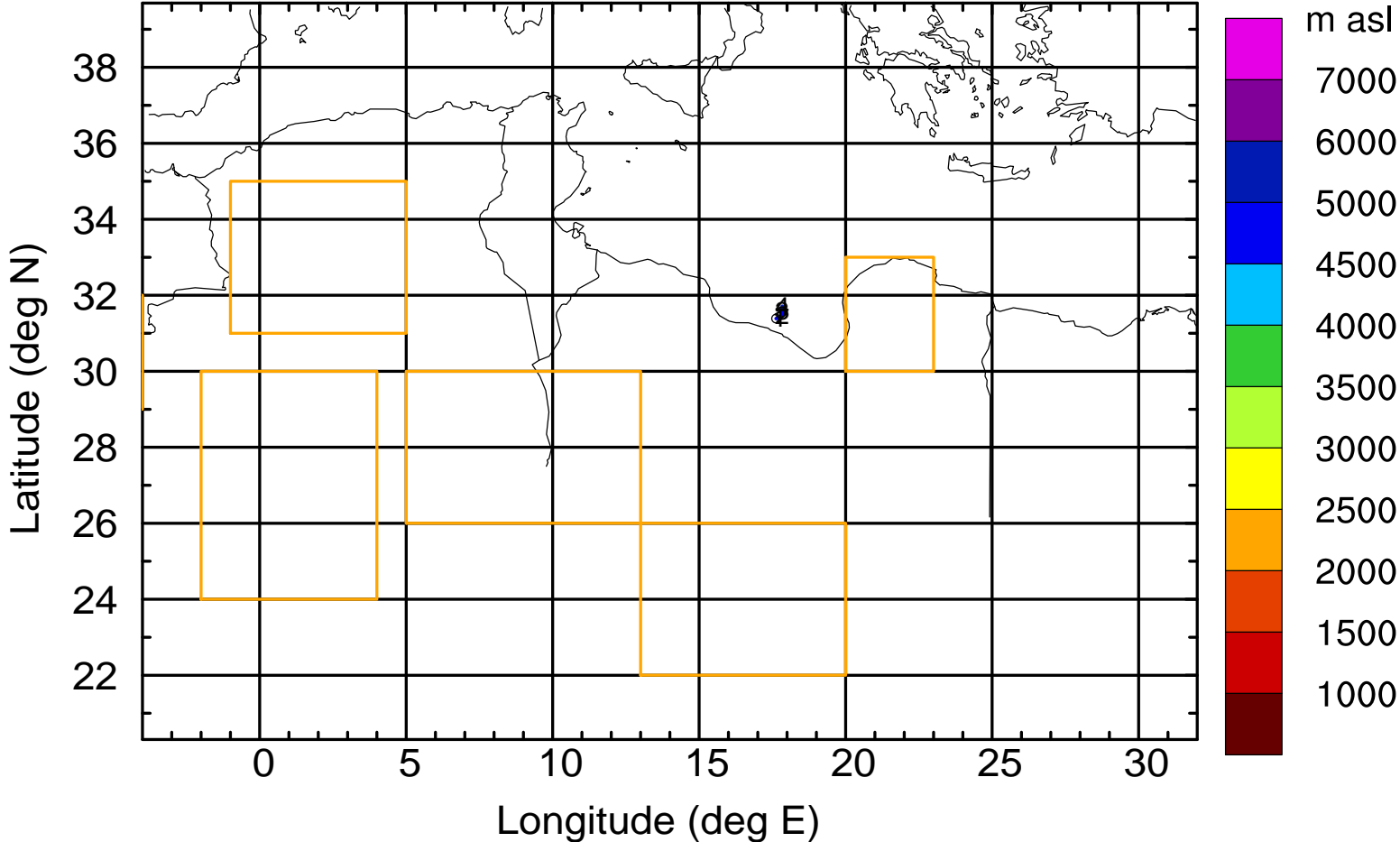
Level #12 of flight 170421a

BWD 20170421/14 -18H = 20/20 UTC



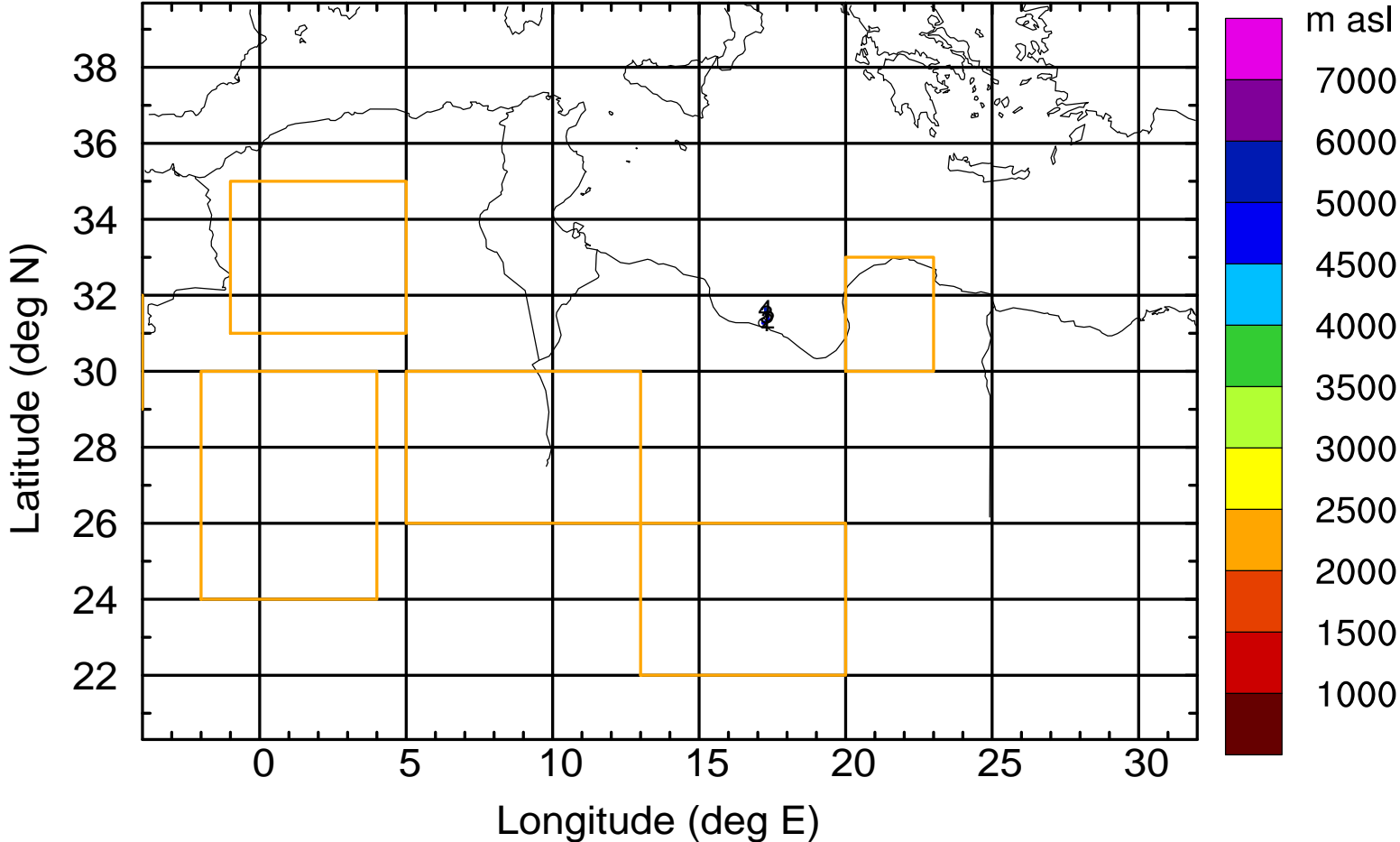
Level #12 of flight 170421a

BWD 20170421/14 -19H = 20/19 UTC



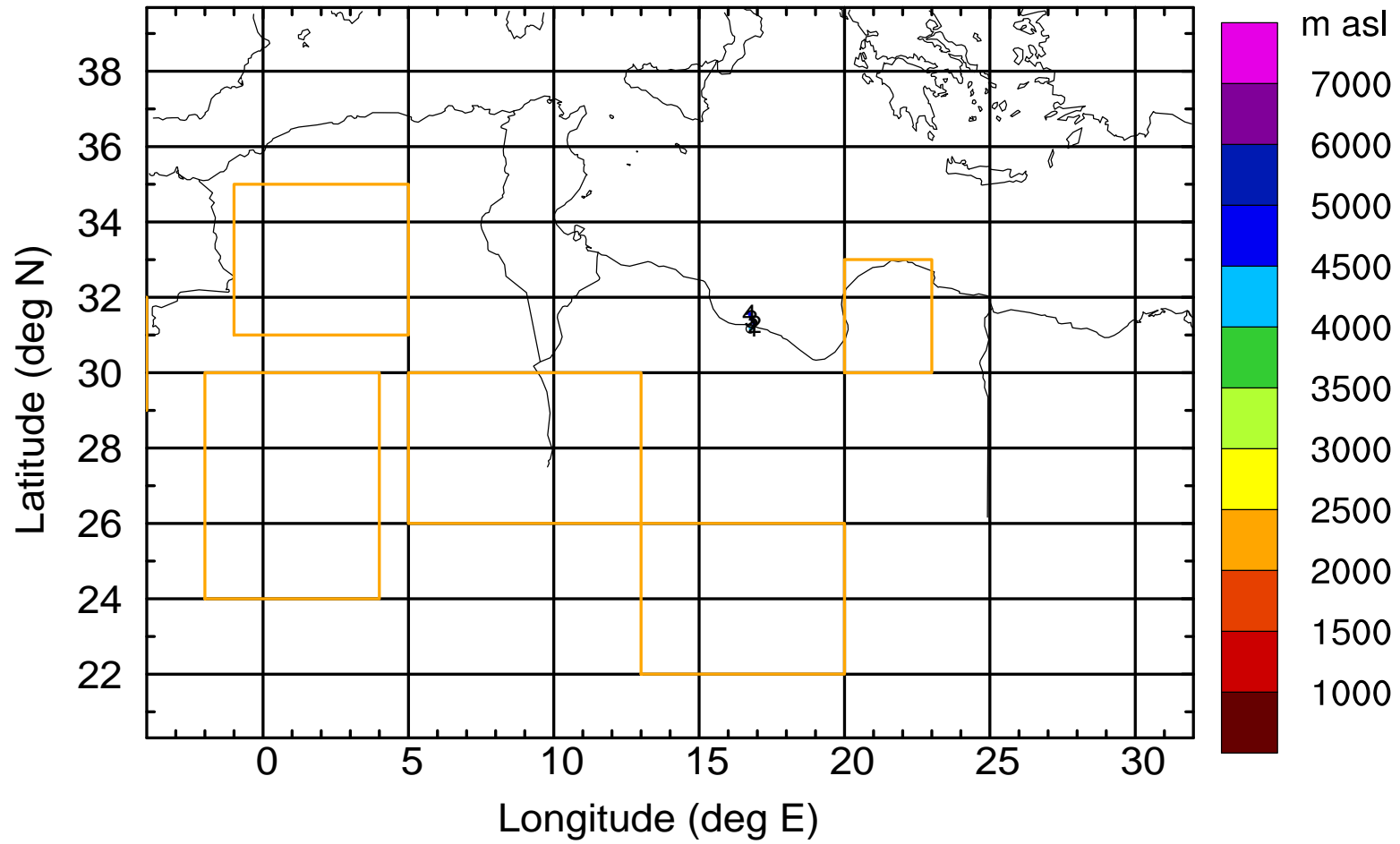
Level #12 of flight 170421a

BWD 20170421/14 -20H = 20/18 UTC



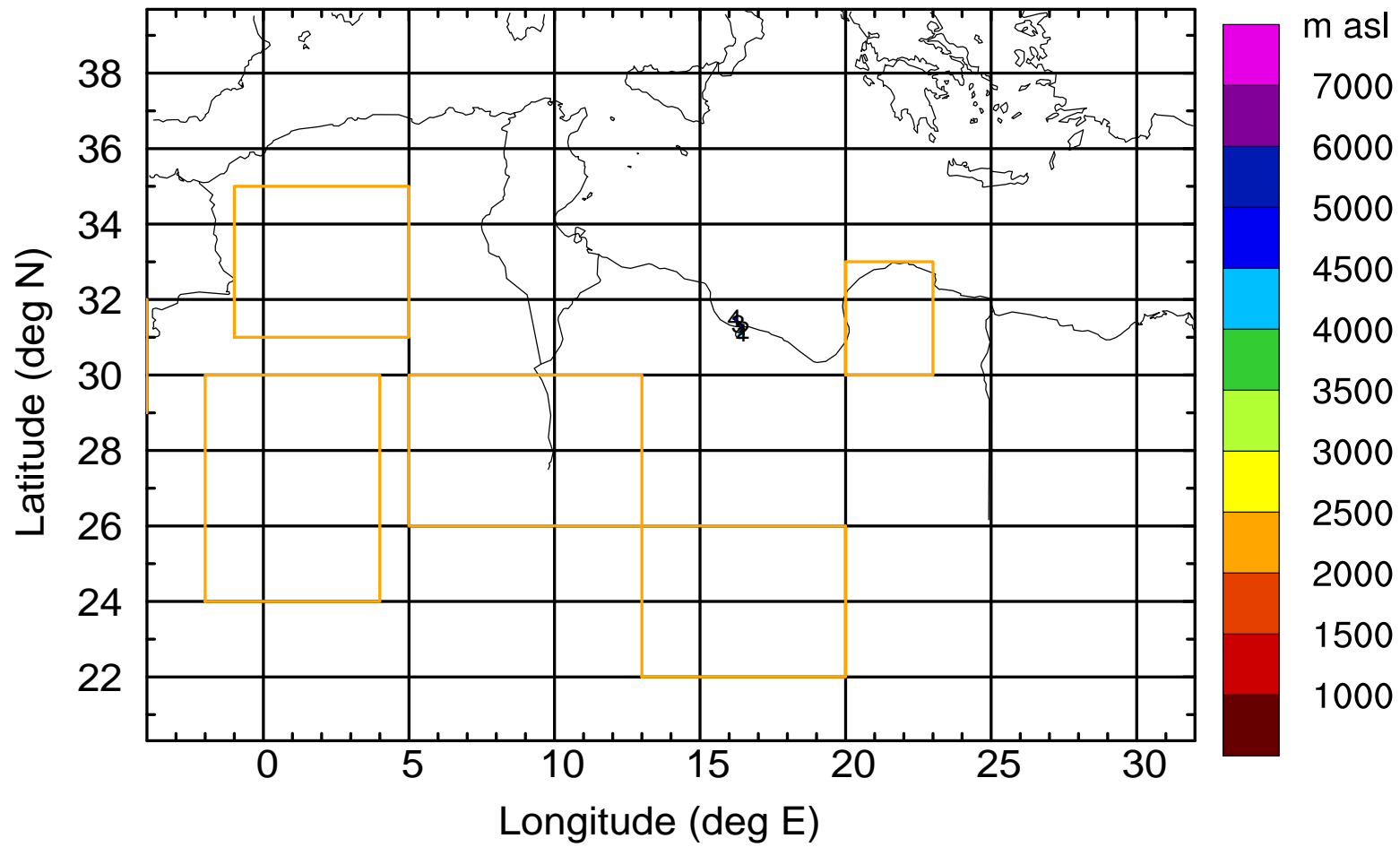
Level #12 of flight 170421a

BWD 20170421/14 -21H = 20/17 UTC



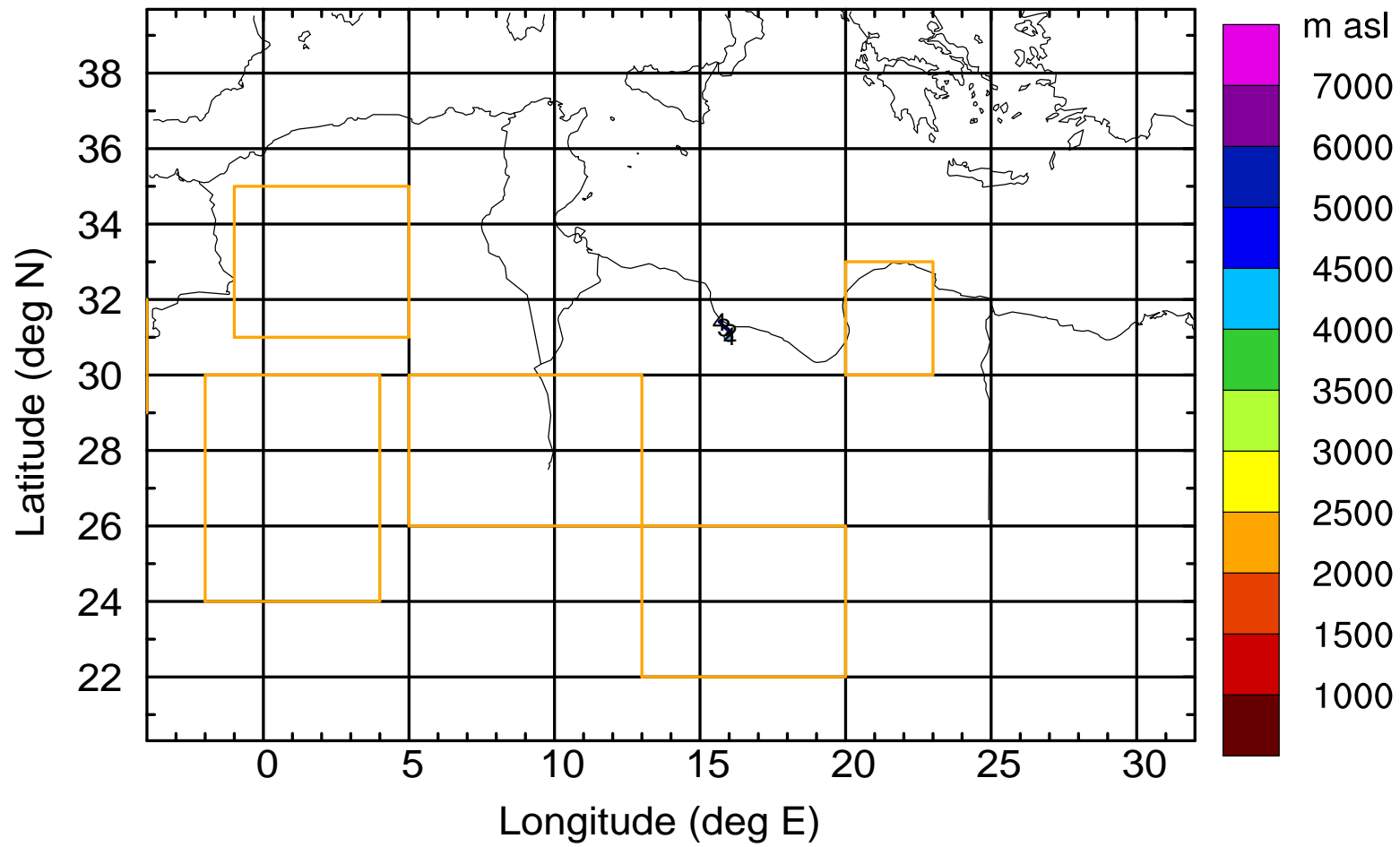
Level #12 of flight 170421a

BWD 20170421/14 -22H = 20/16 UTC



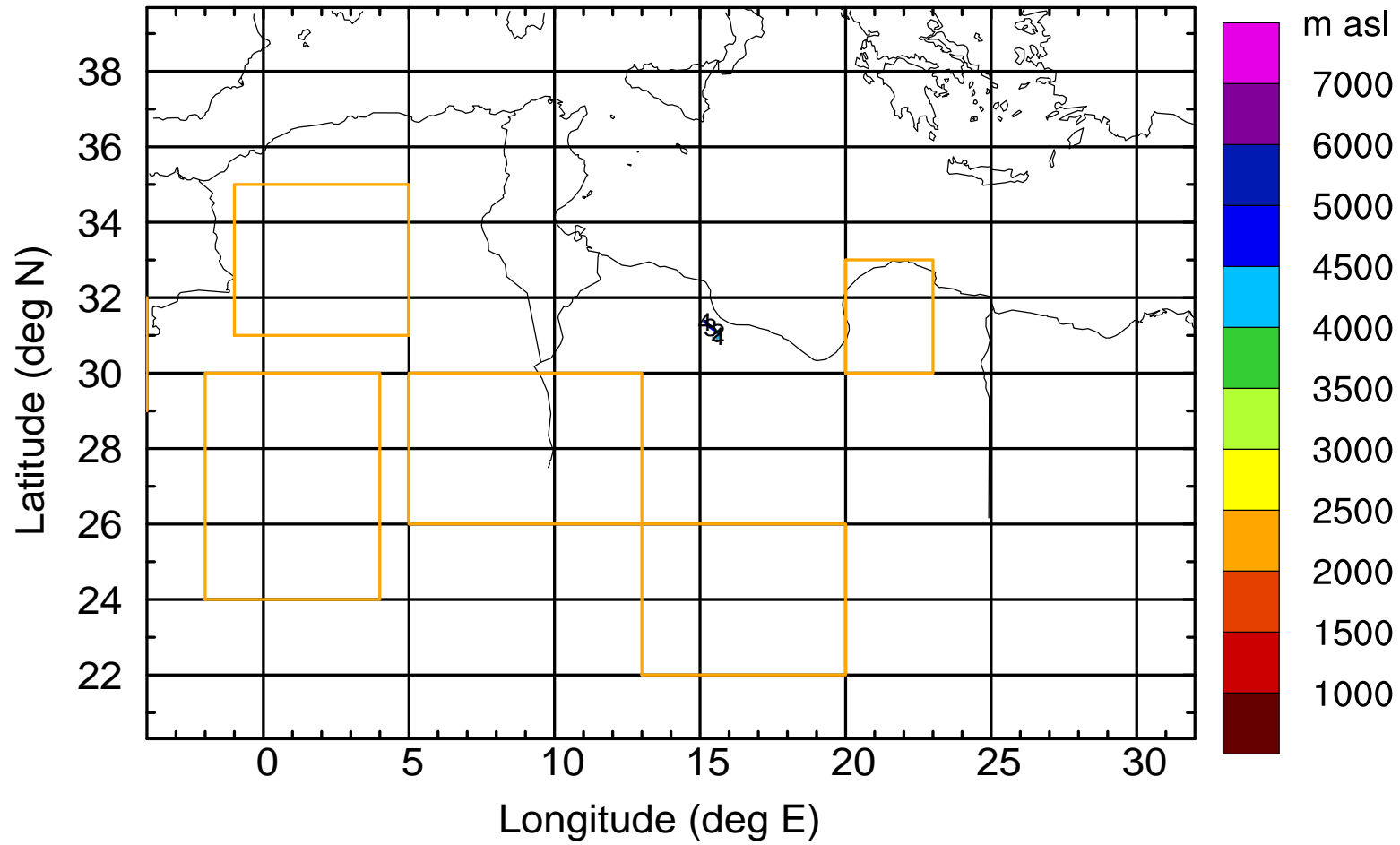
Level #12 of flight 170421a

BWD 20170421/14 -23H = 20/15 UTC



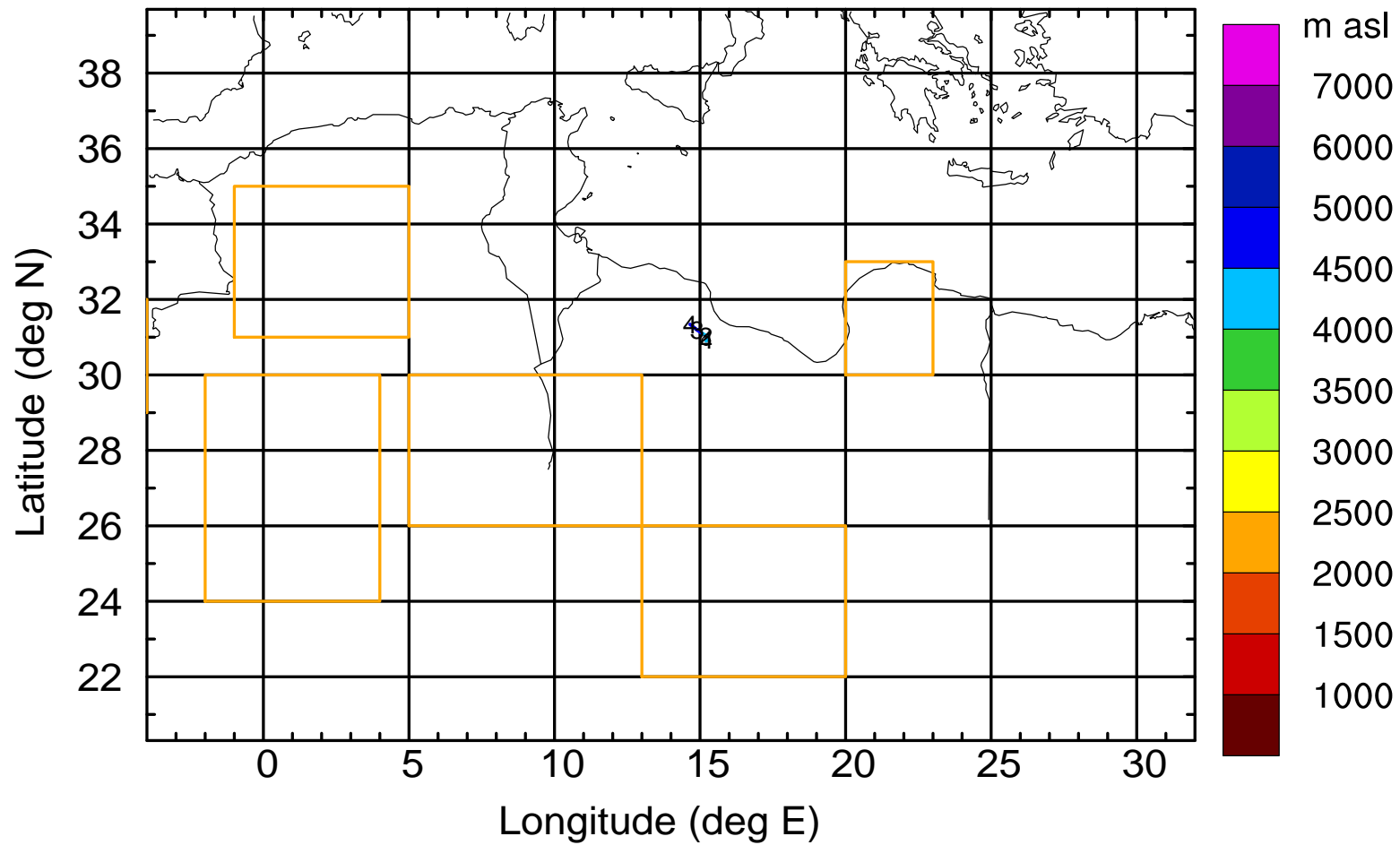
Level #12 of flight 170421a

BWD 20170421/14 -24H = 20/14 UTC



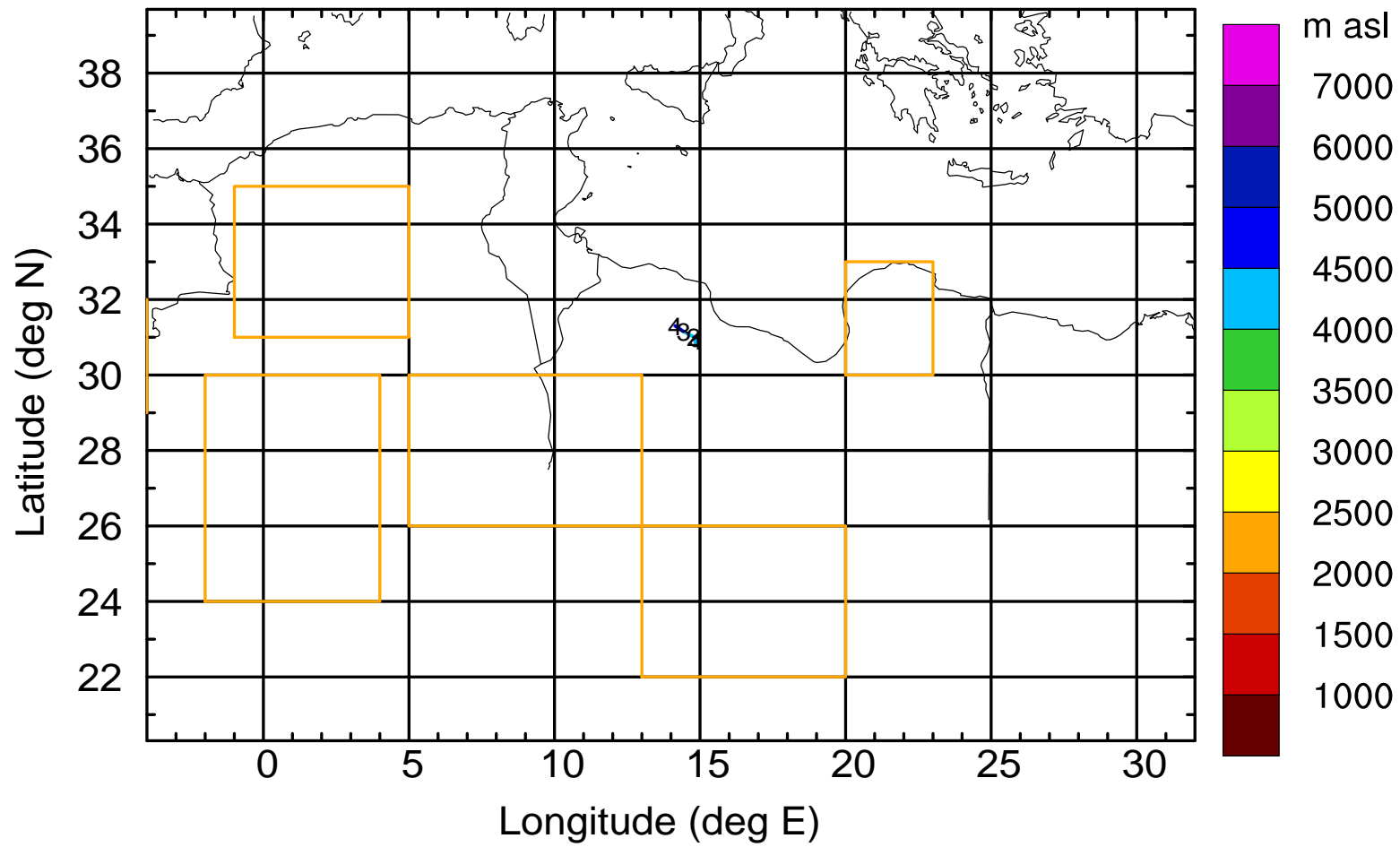
Level #12 of flight 170421a

BWD 20170421/14 -25H = 20/13 UTC



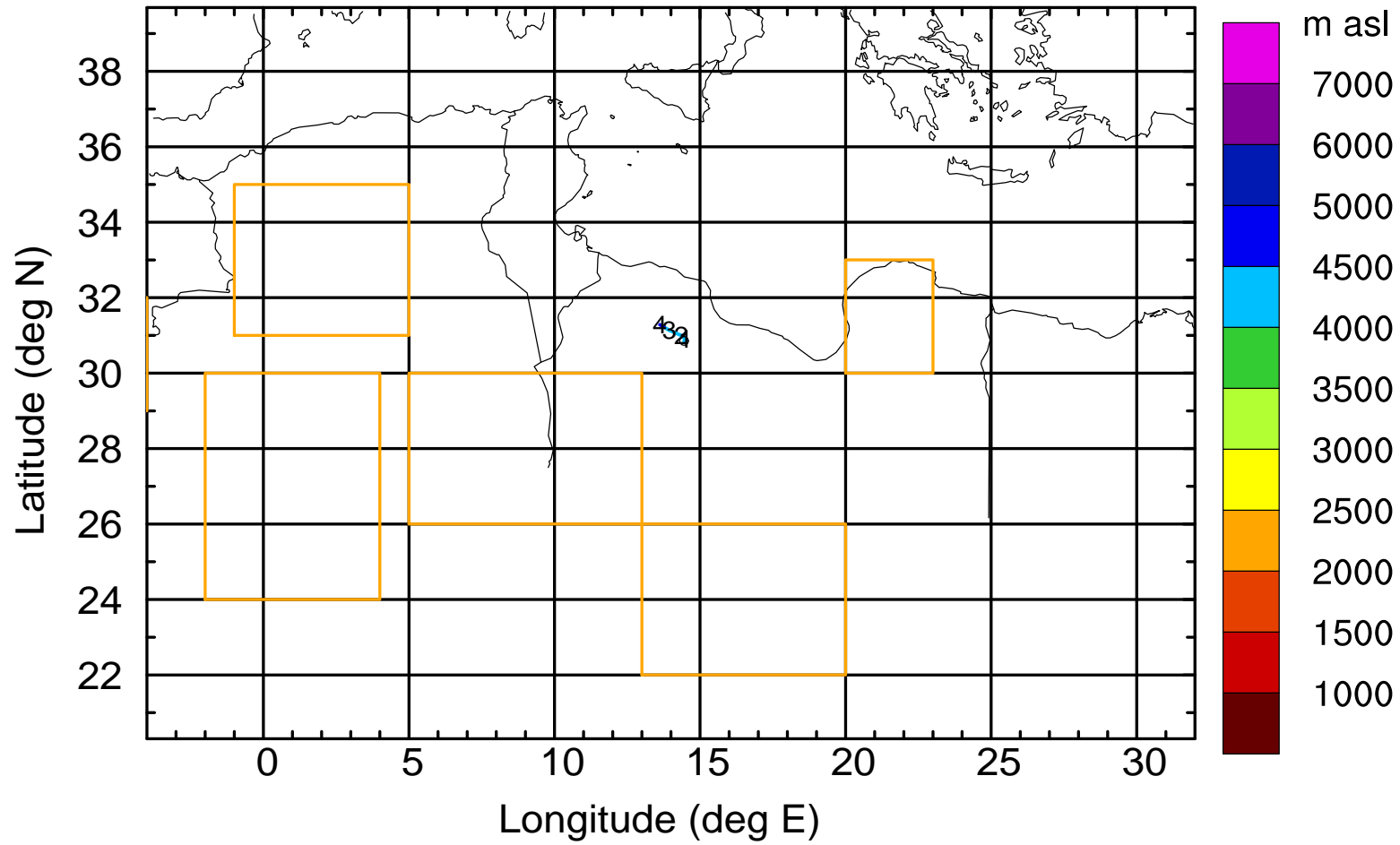
Level #12 of flight 170421a

BWD 20170421/14 -26H = 20/12 UTC



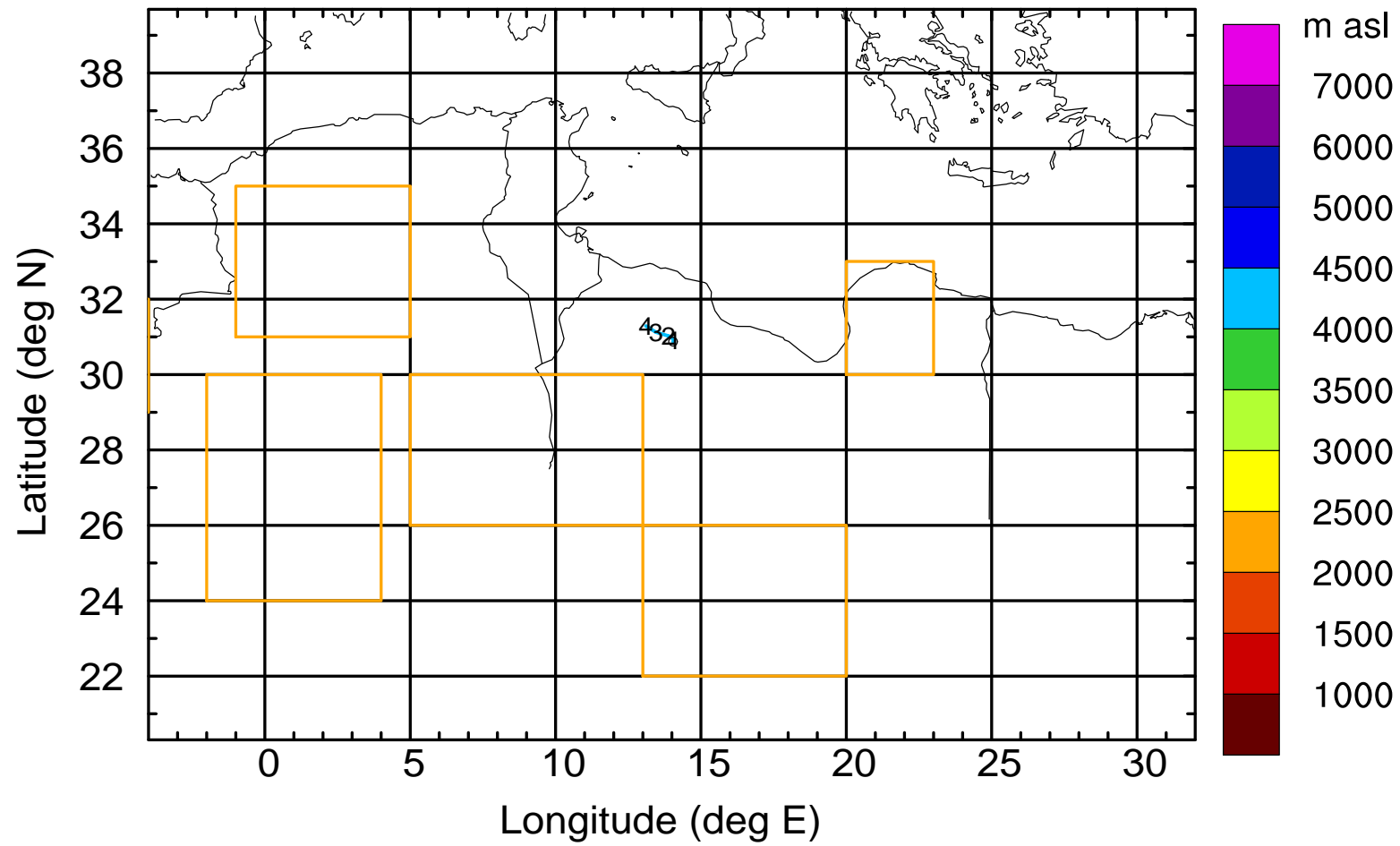
Level #12 of flight 170421a

BWD 20170421/14 -27H = 20/11 UTC



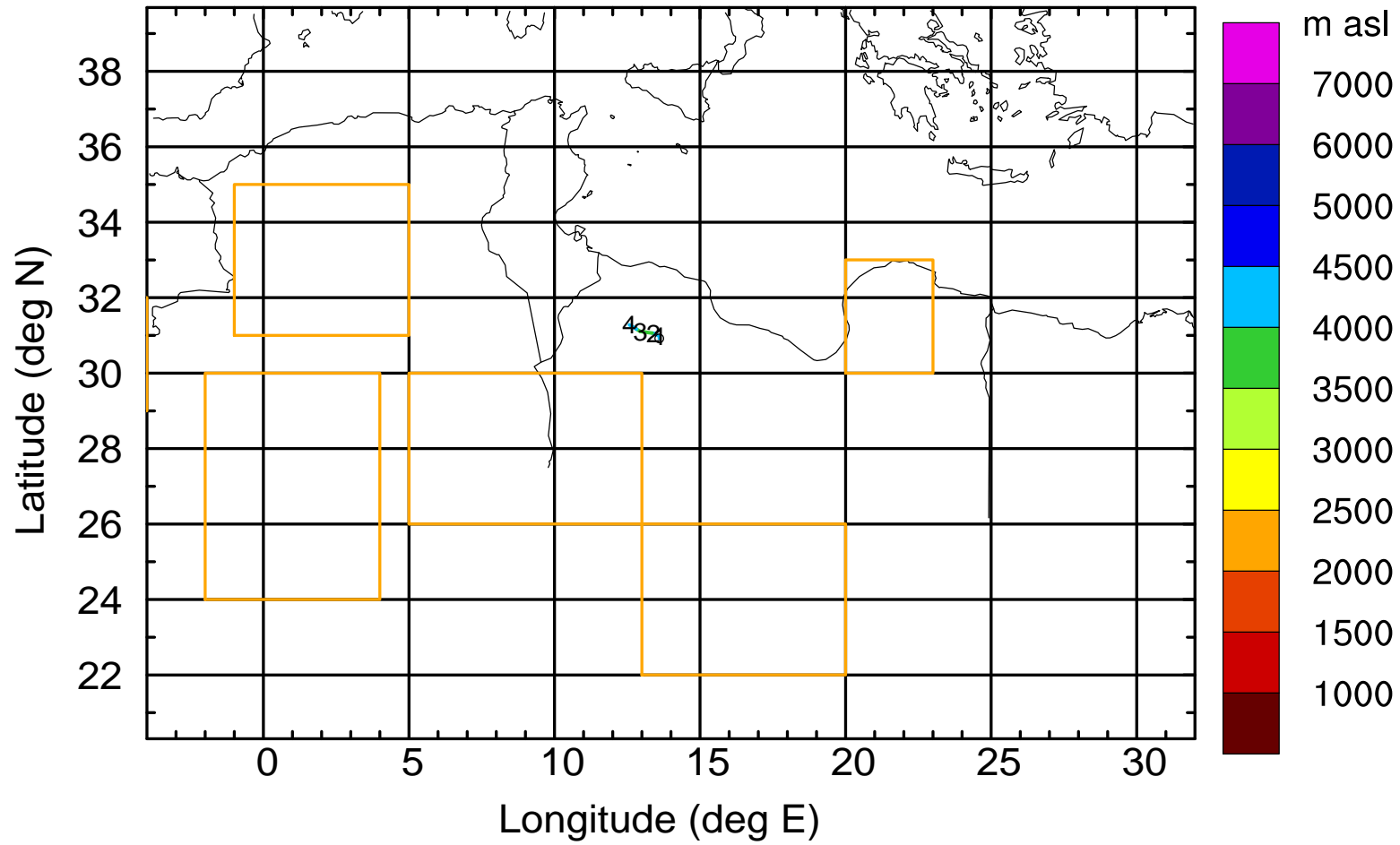
Level #12 of flight 170421a

BWD 20170421/14 -28H = 20/10 UTC



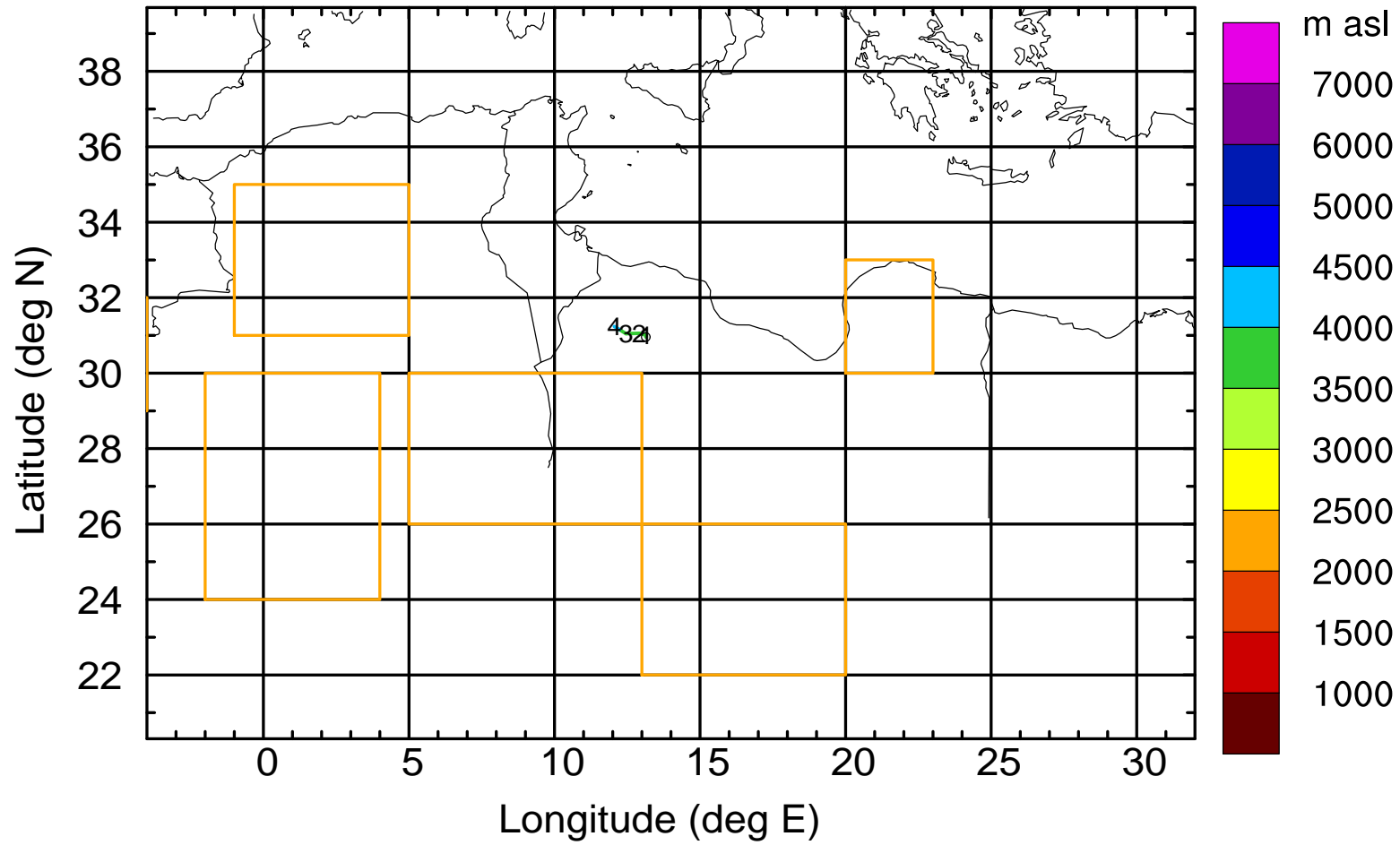
Level #12 of flight 170421a

BWD 20170421/14 -29H = 20/09 UTC



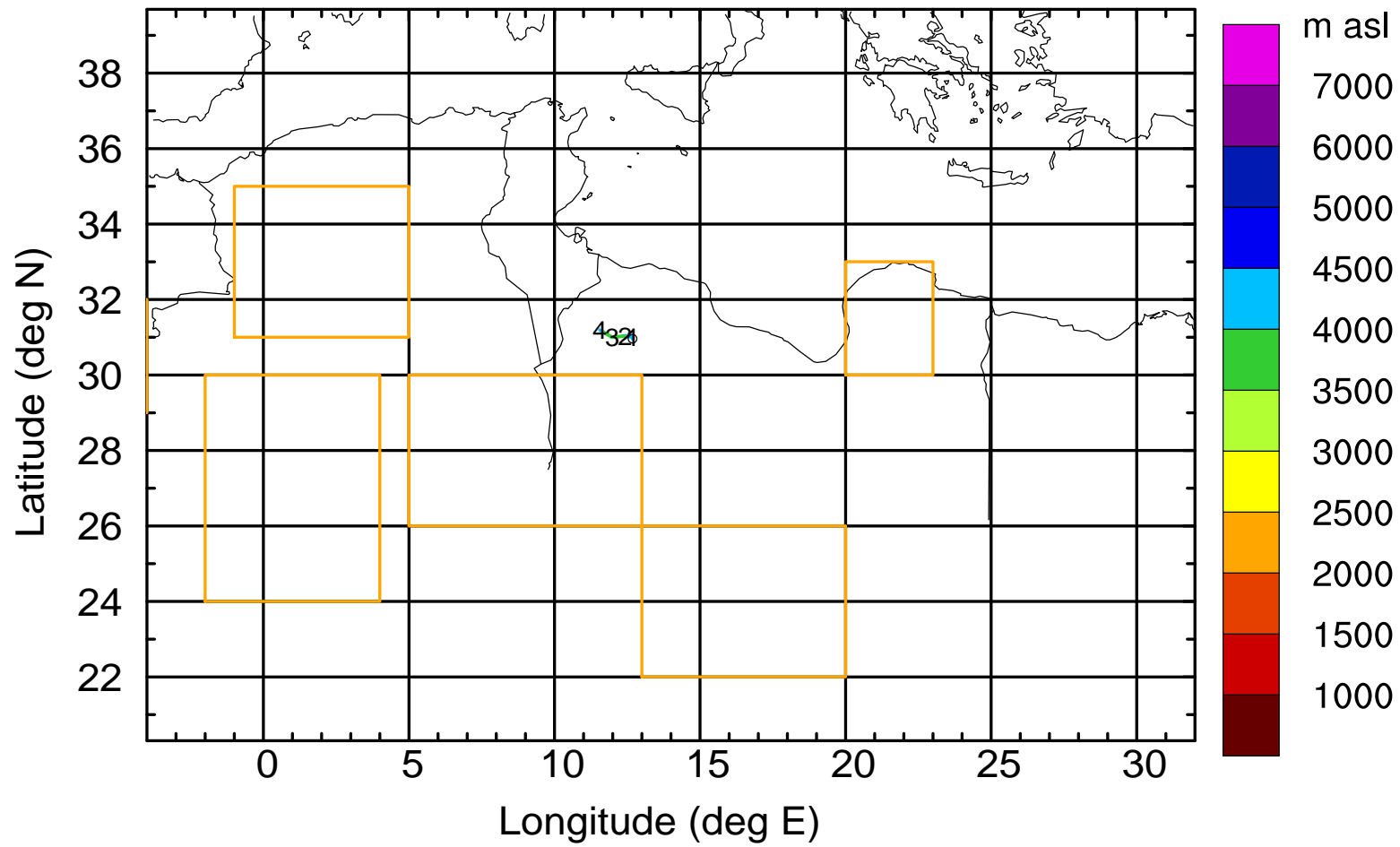
Level #12 of flight 170421a

BWD 20170421/14 -30H = 20/08 UTC



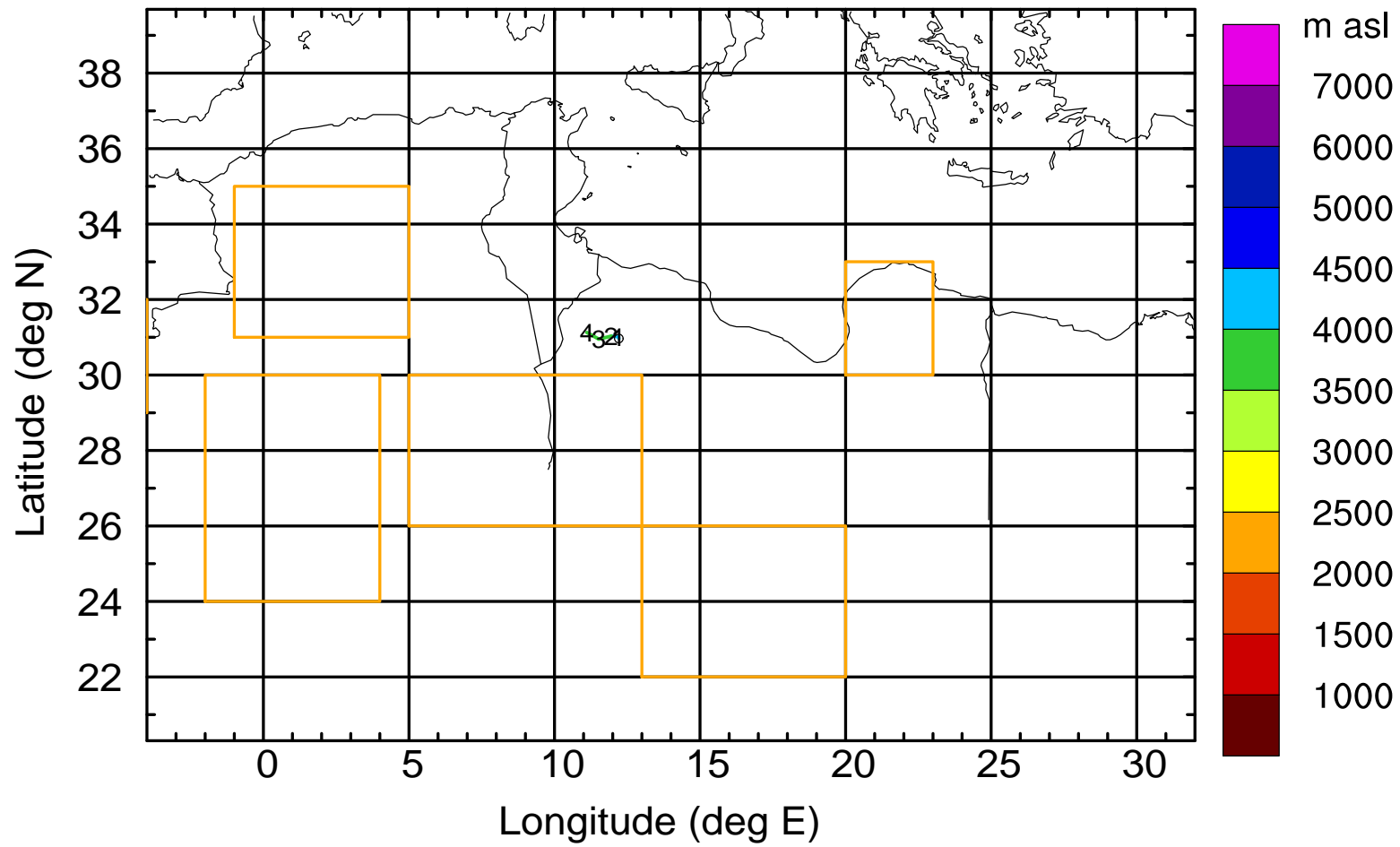
Level #12 of flight 170421a

BWD 20170421/14 -31H = 20/07 UTC



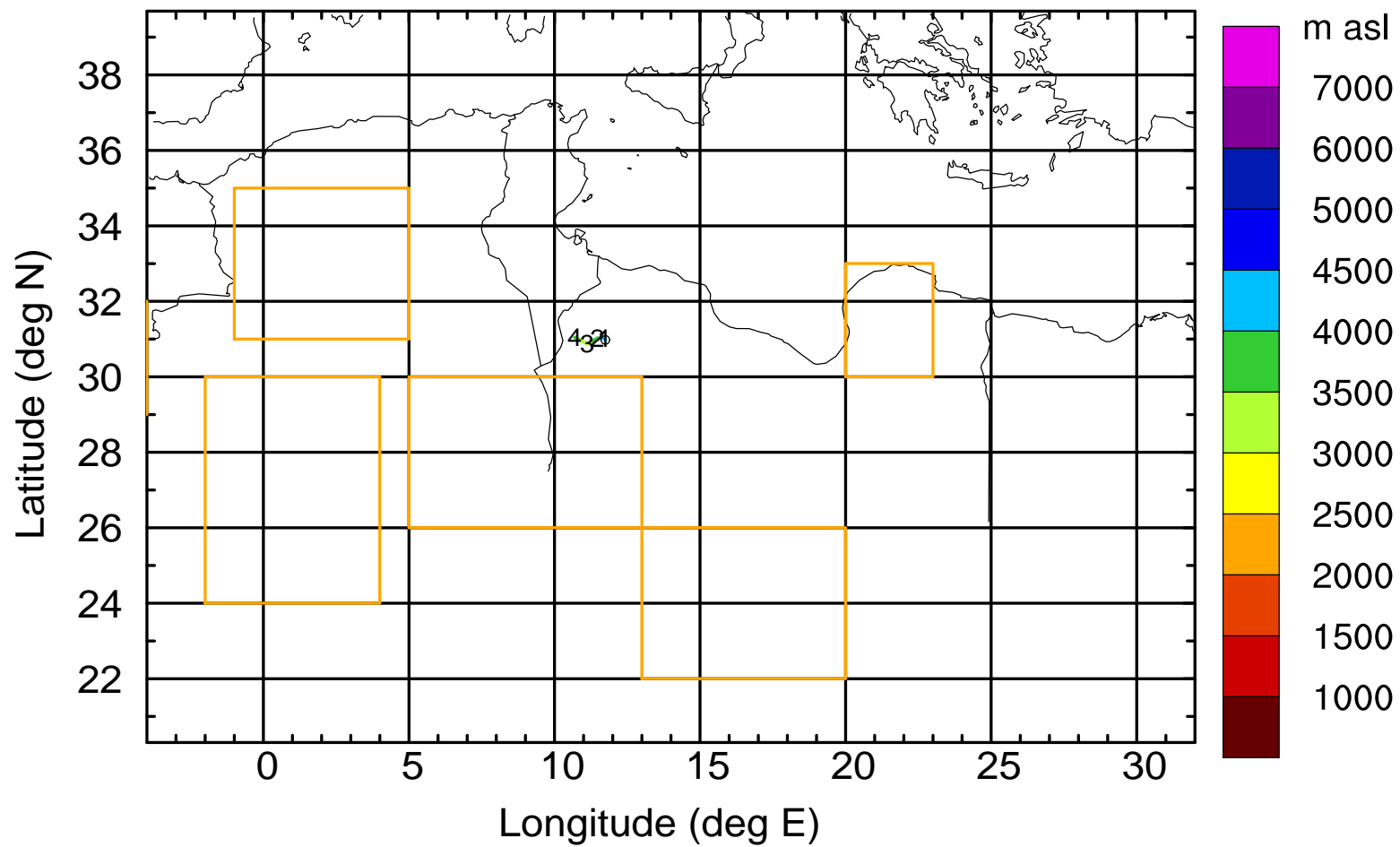
Level #12 of flight 170421a

BWD 20170421/14 -32H = 20/06 UTC



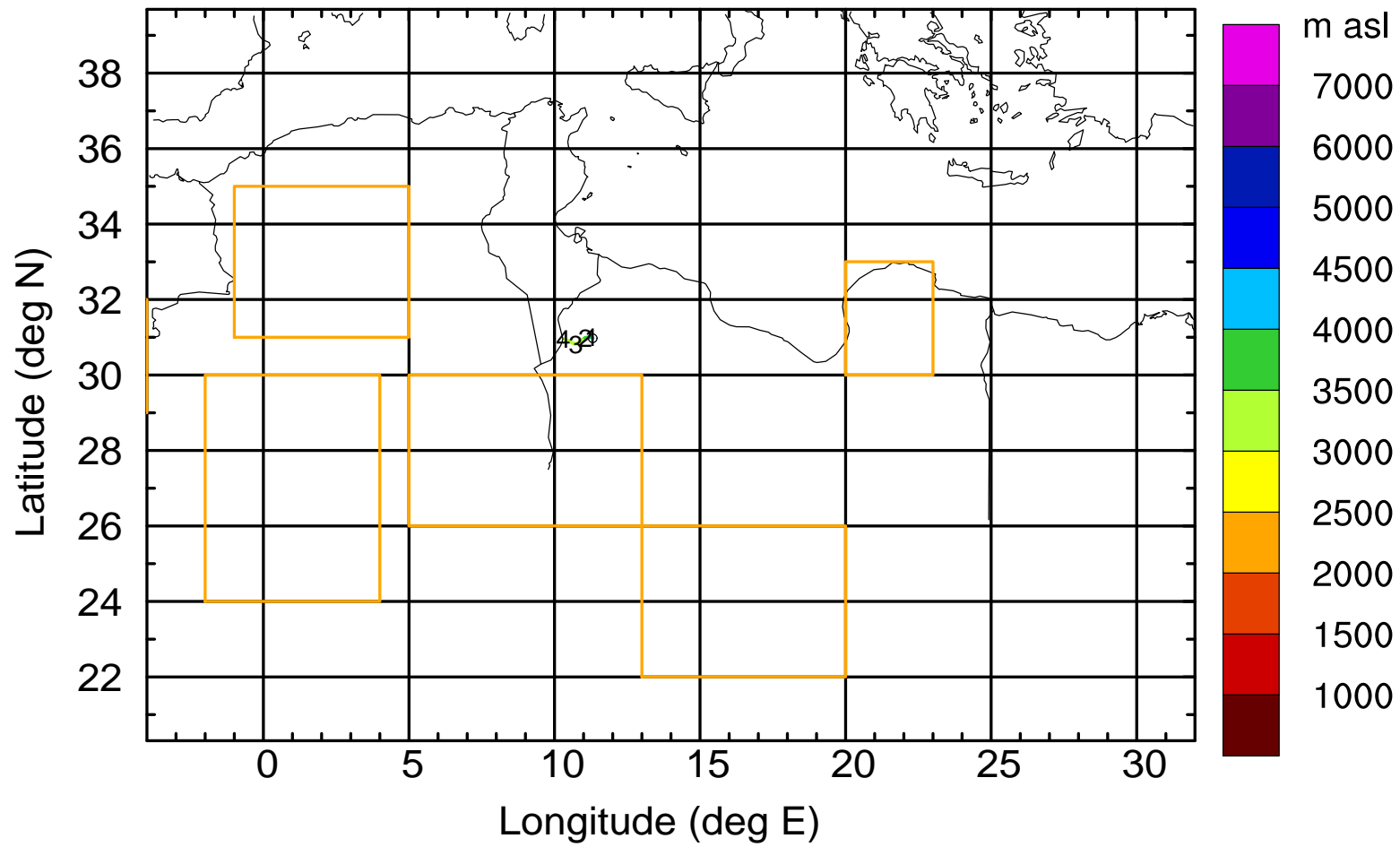
Level #12 of flight 170421a

BWD 20170421/14 -33H = 20/05 UTC



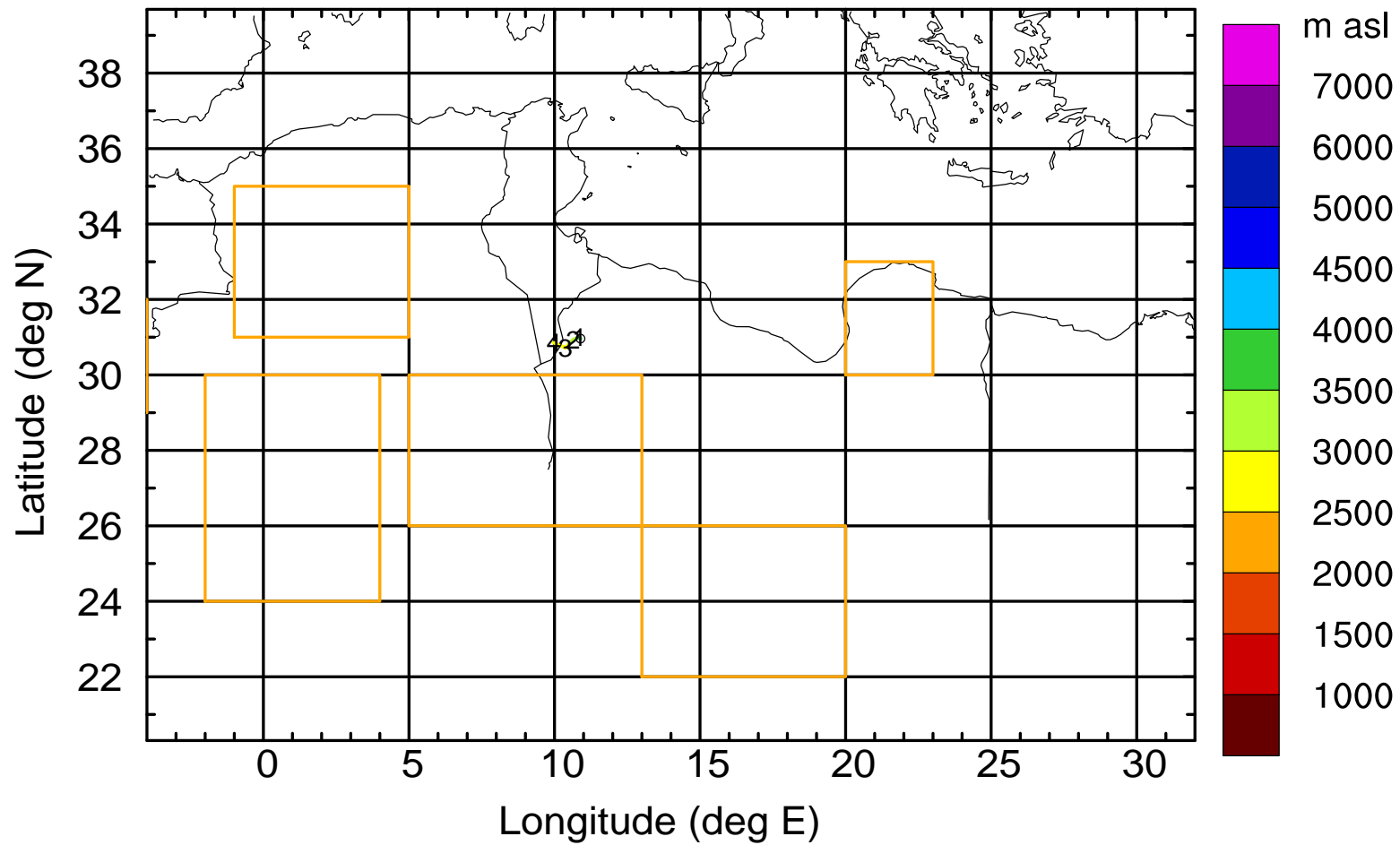
Level #12 of flight 170421a

BWD 20170421/14 -34H = 20/04 UTC



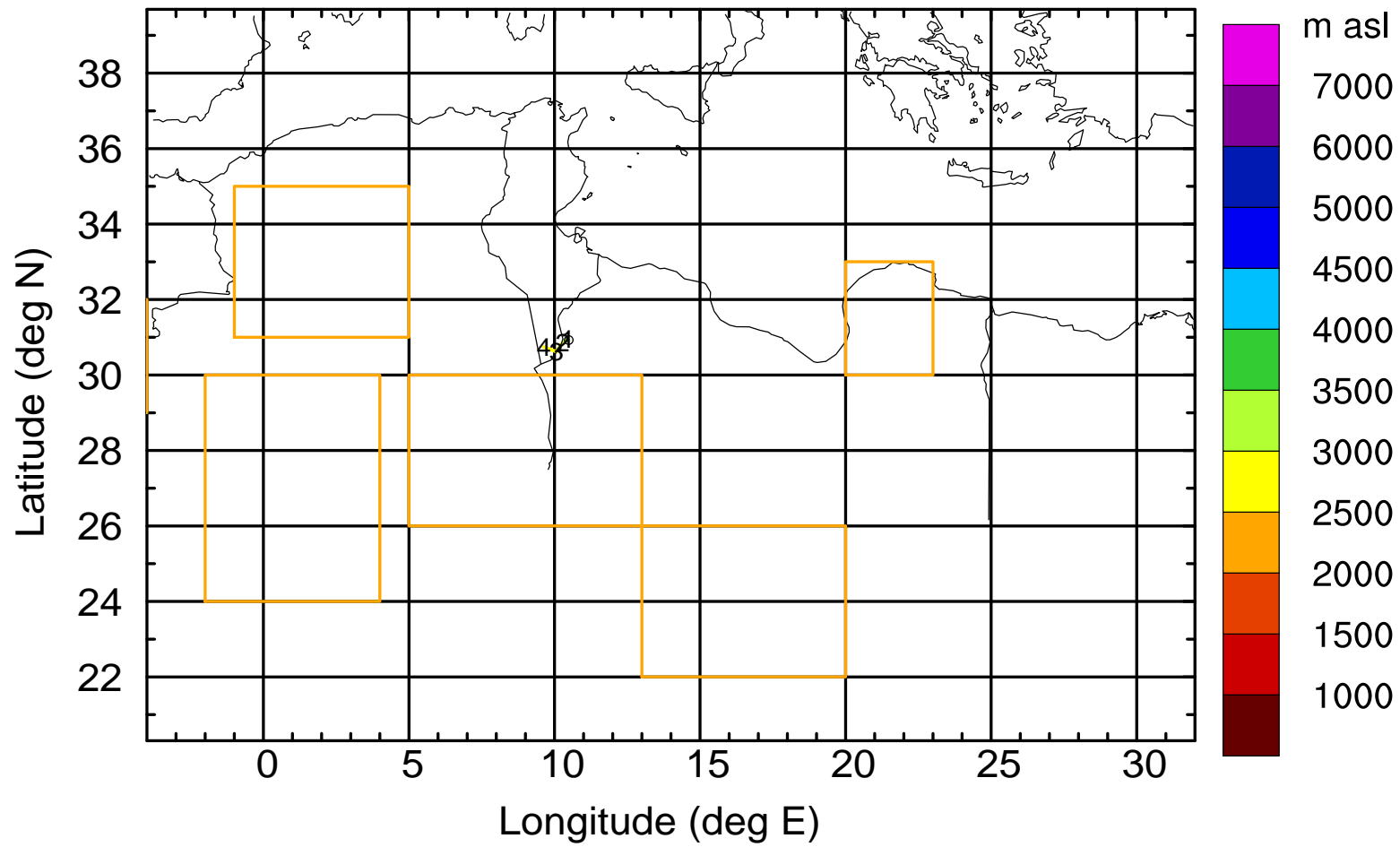
Level #12 of flight 170421a

BWD 20170421/14 -35H = 20/03 UTC



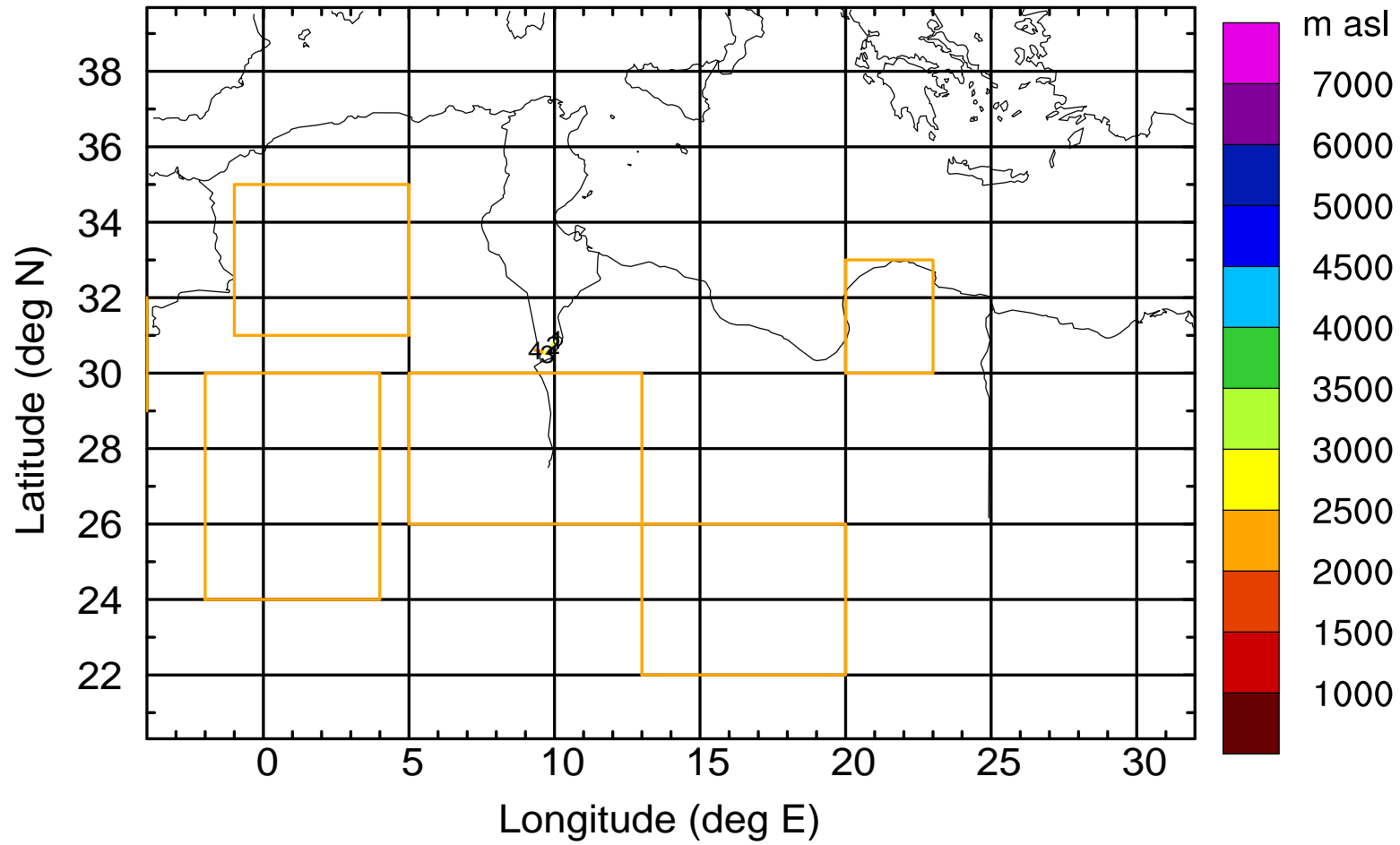
Level #12 of flight 170421a

BWD 20170421/14 -36H = 20/02 UTC



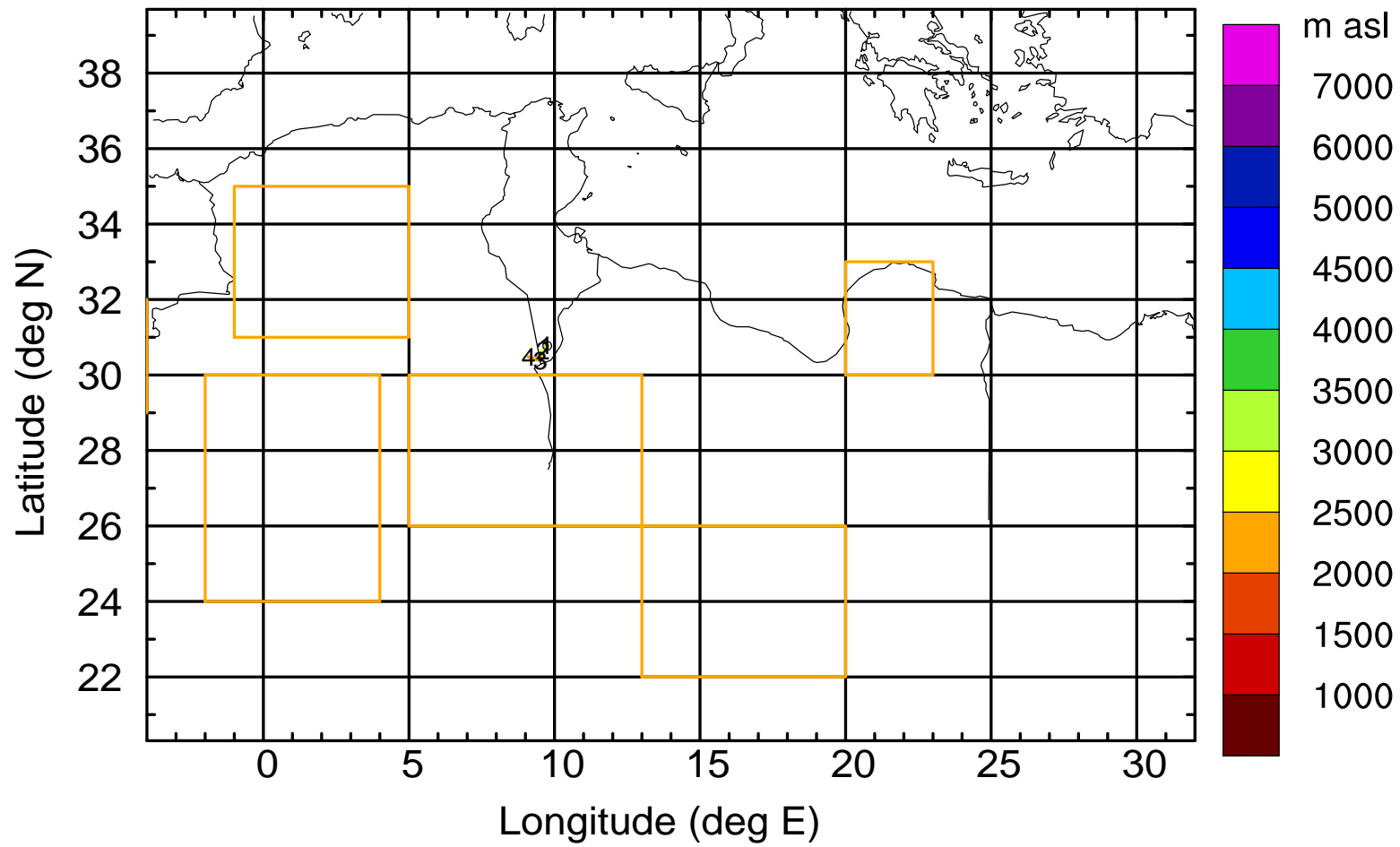
Level #12 of flight 170421a

BWD 20170421/14 -37H = 20/01 UTC



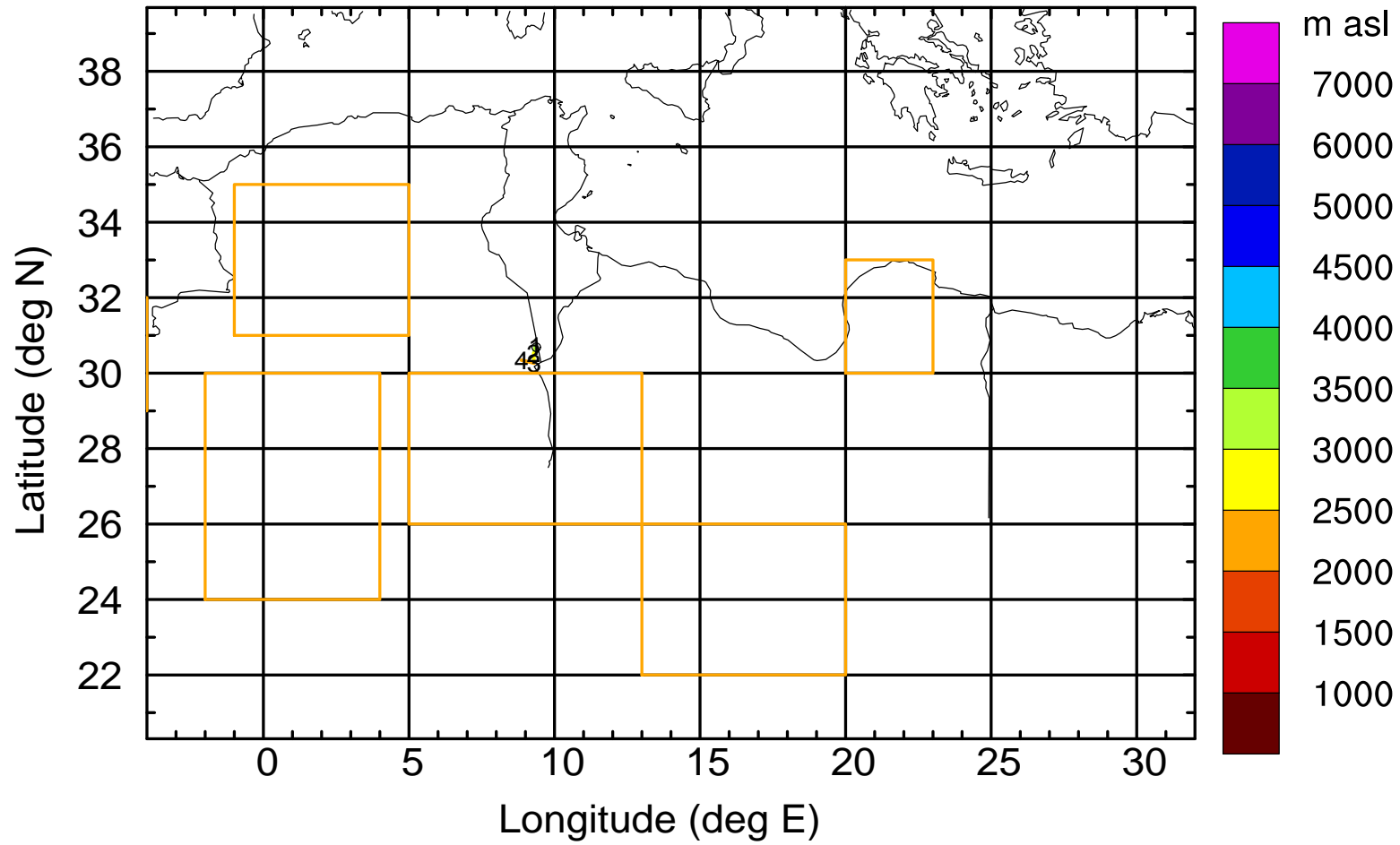
Level #12 of flight 170421a

BWD 20170421/14 -38H = 20/00 UTC



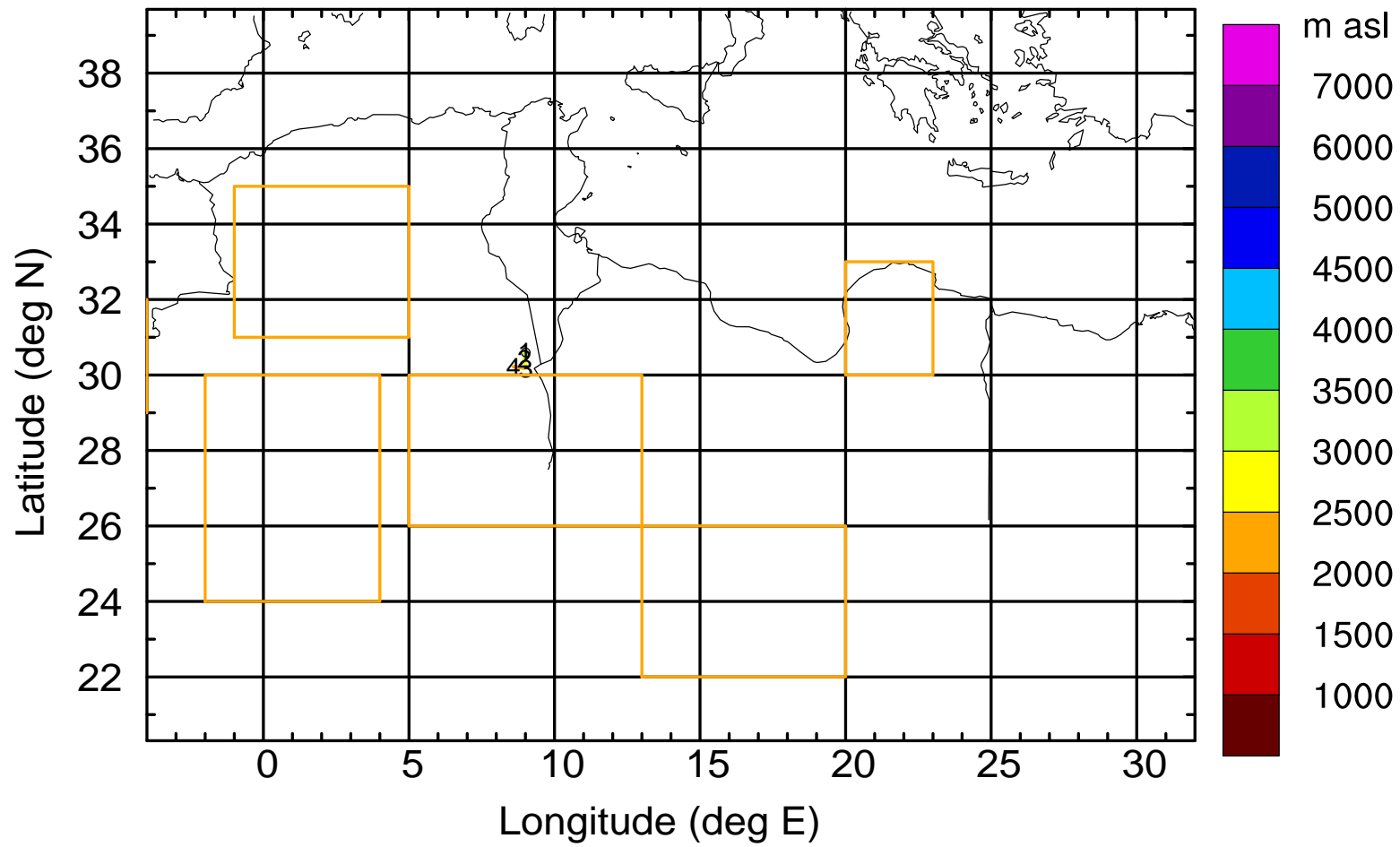
Level #12 of flight 170421a

BWD 20170421/14 -39H = 19/23 UTC



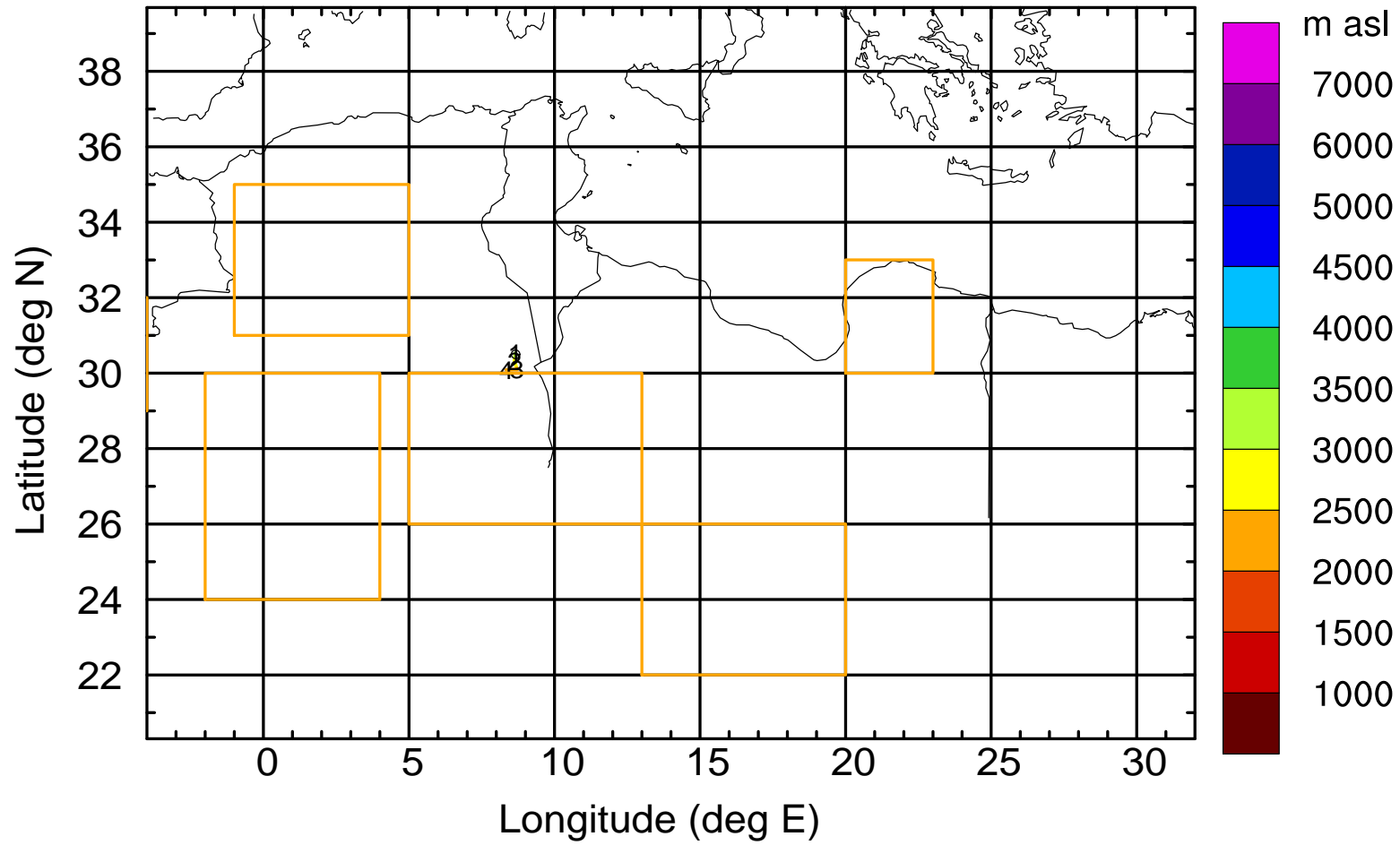
Level #12 of flight 170421a

BWD 20170421/14 -40H = 19/22 UTC



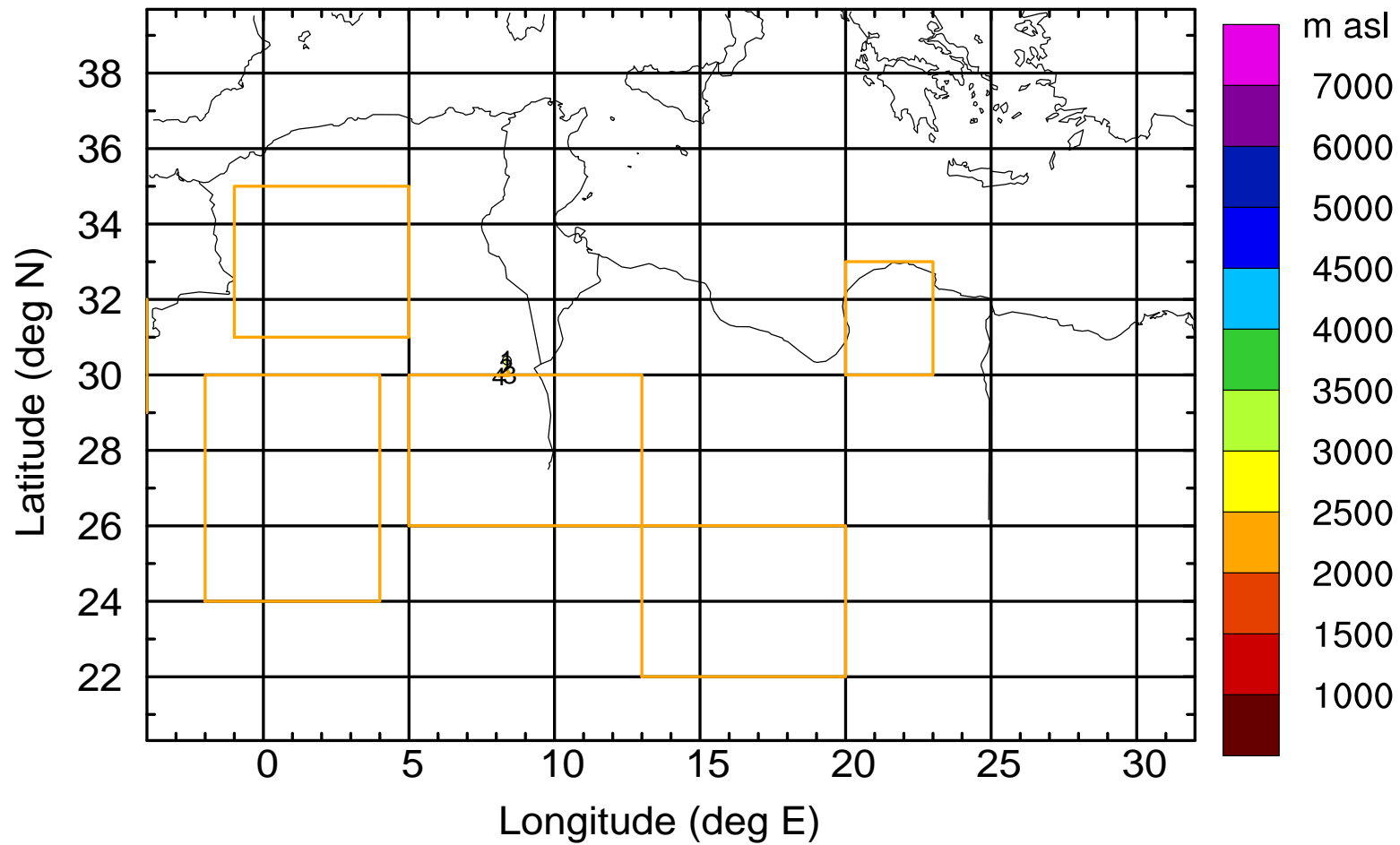
Level #12 of flight 170421a

BWD 20170421/14 -41H = 19/21 UTC



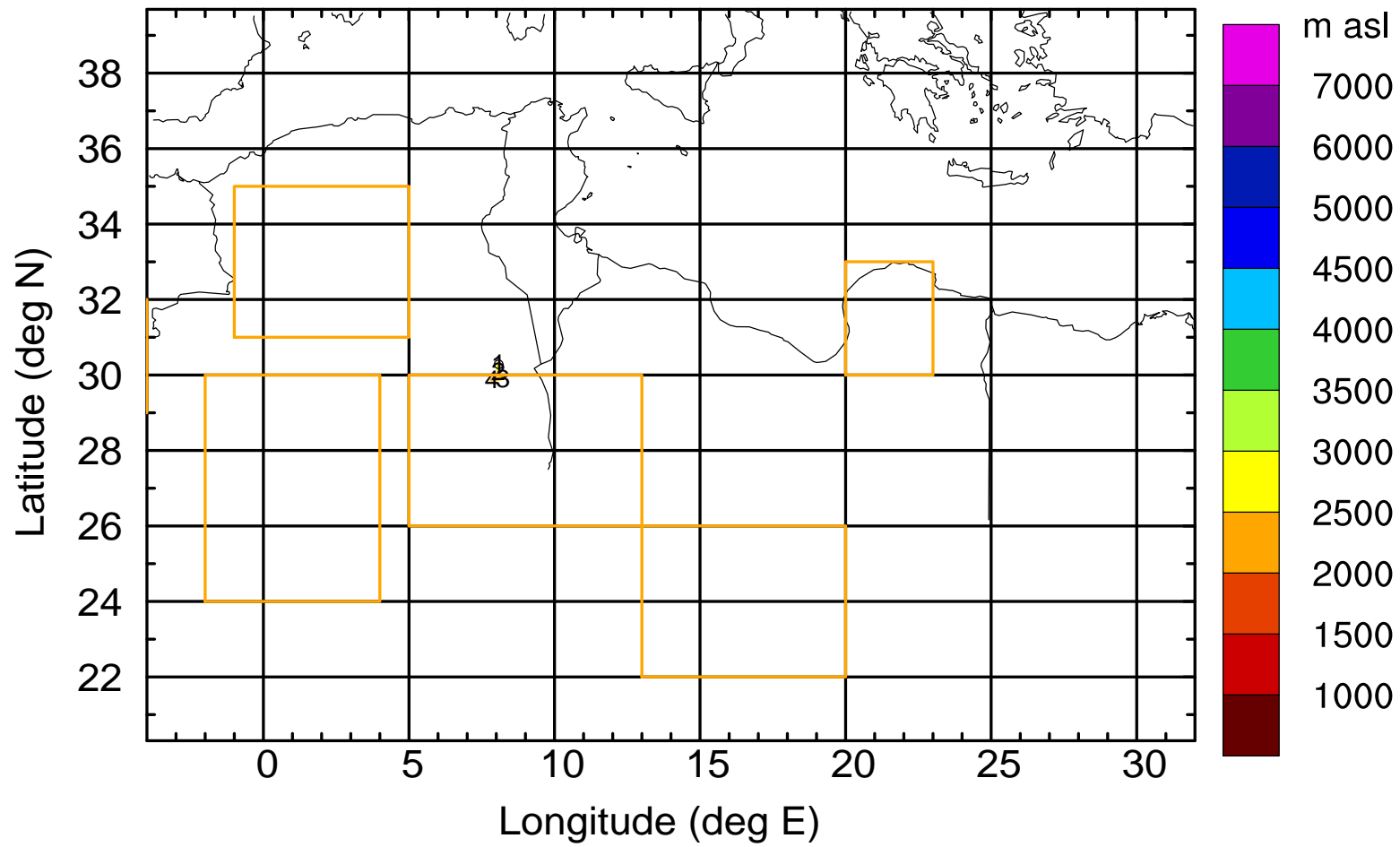
Level #12 of flight 170421a

BWD 20170421/14 -42H = 19/20 UTC



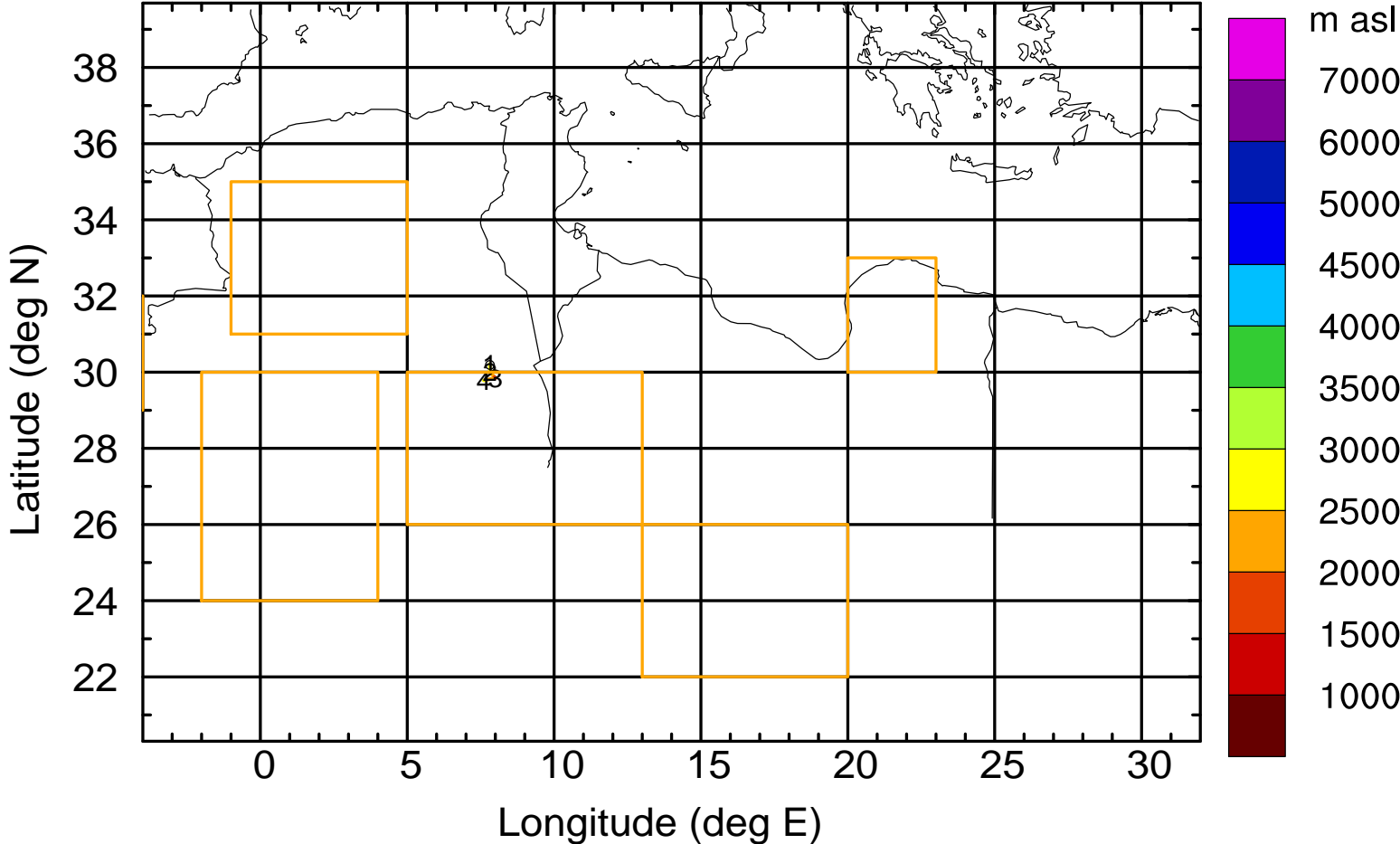
Level #12 of flight 170421a

BWD 20170421/14 -43H = 19/19 UTC



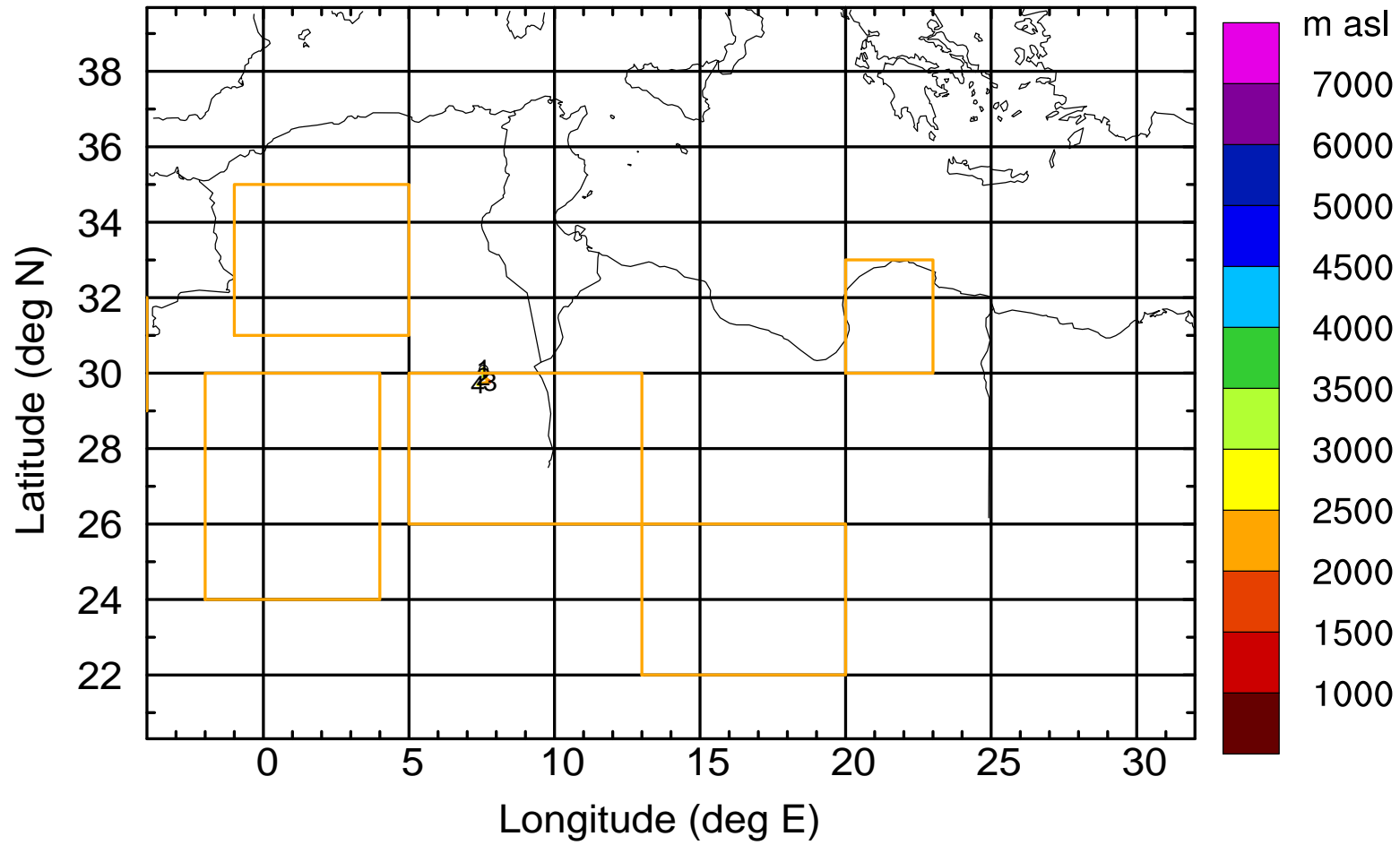
Level #12 of flight 170421a

BWD 20170421/14 -44H = 19/18 UTC



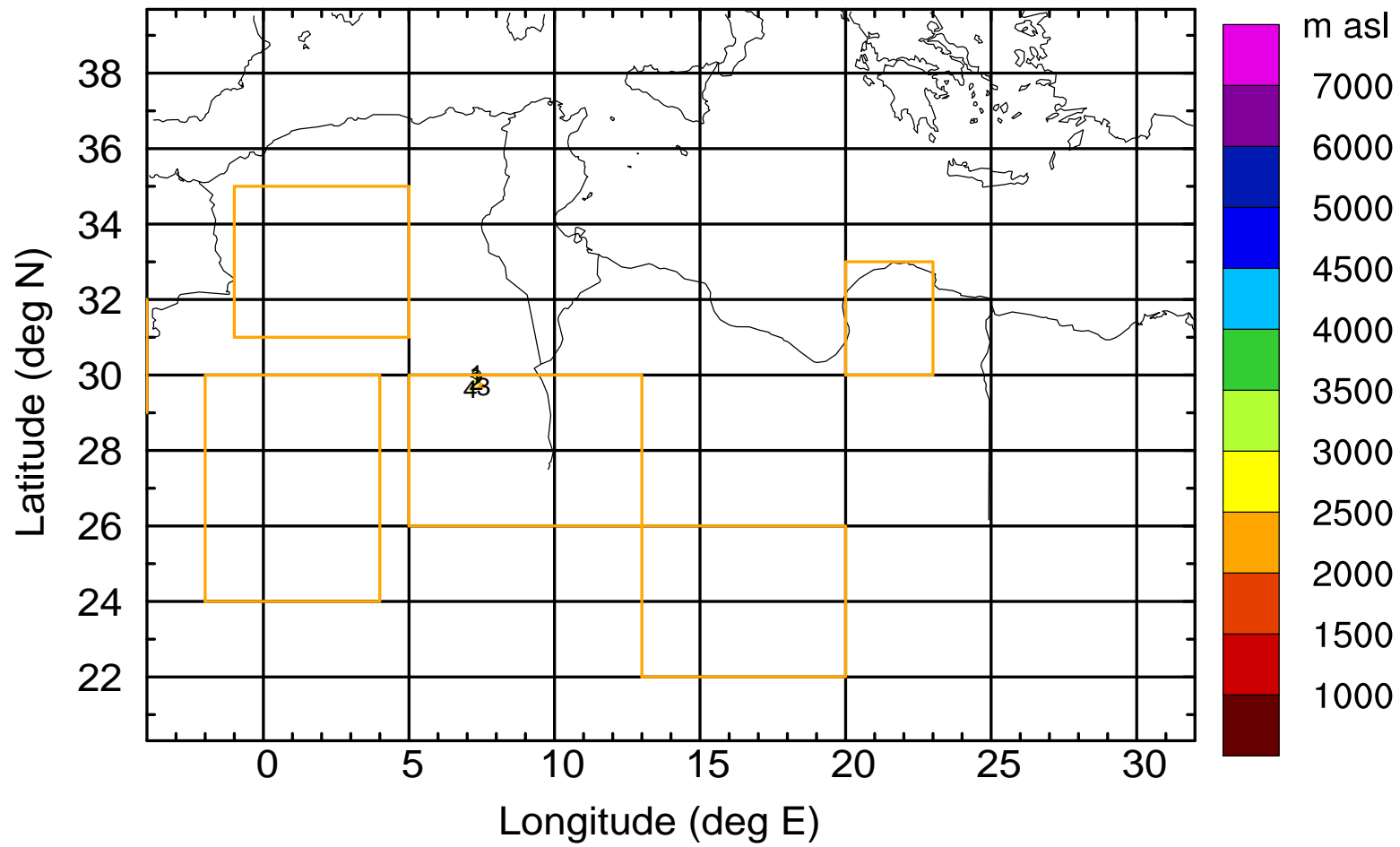
Level #12 of flight 170421a

BWD 20170421/14 -45H = 19/17 UTC



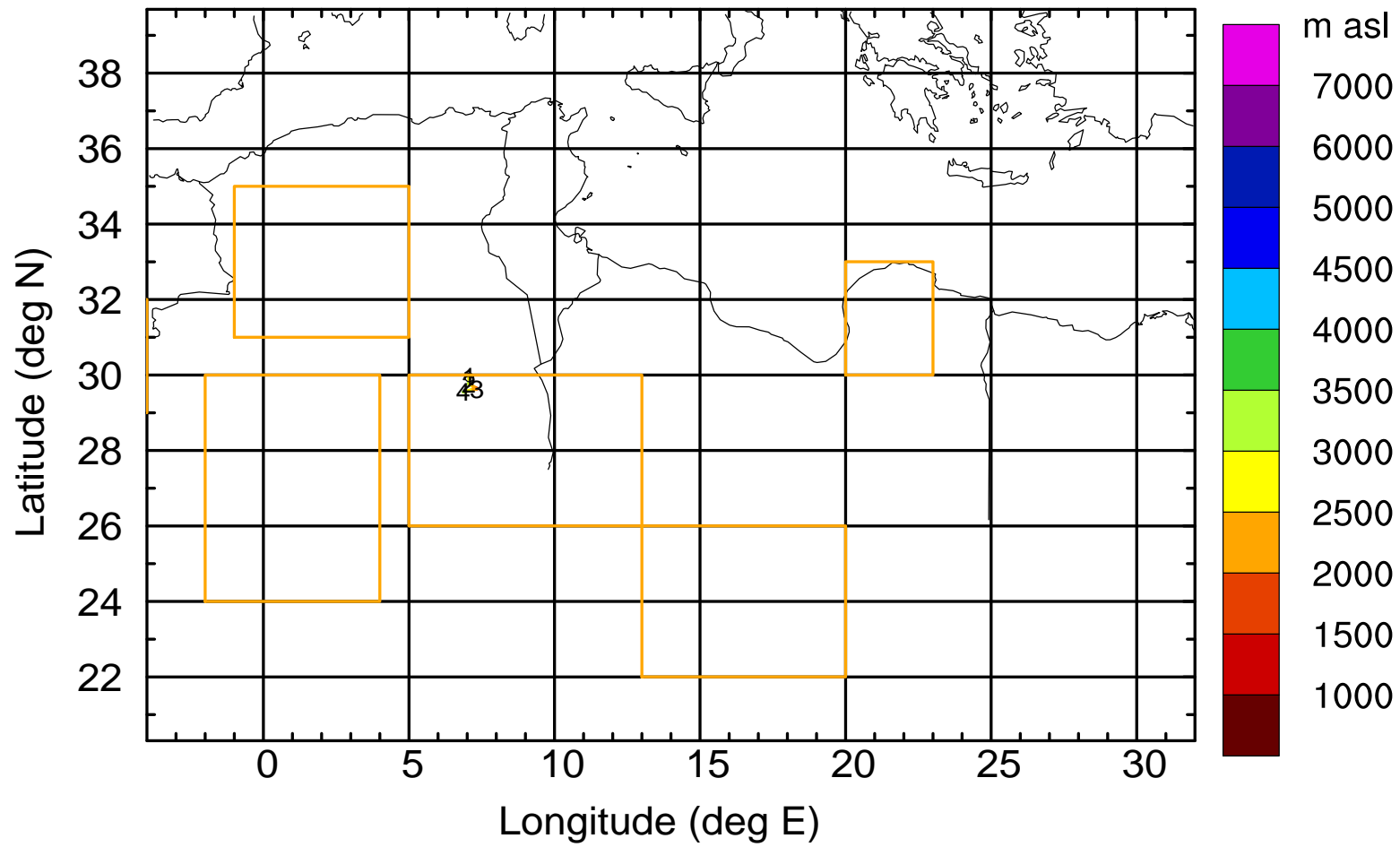
Level #12 of flight 170421a

BWD 20170421/14 -46H = 19/16 UTC



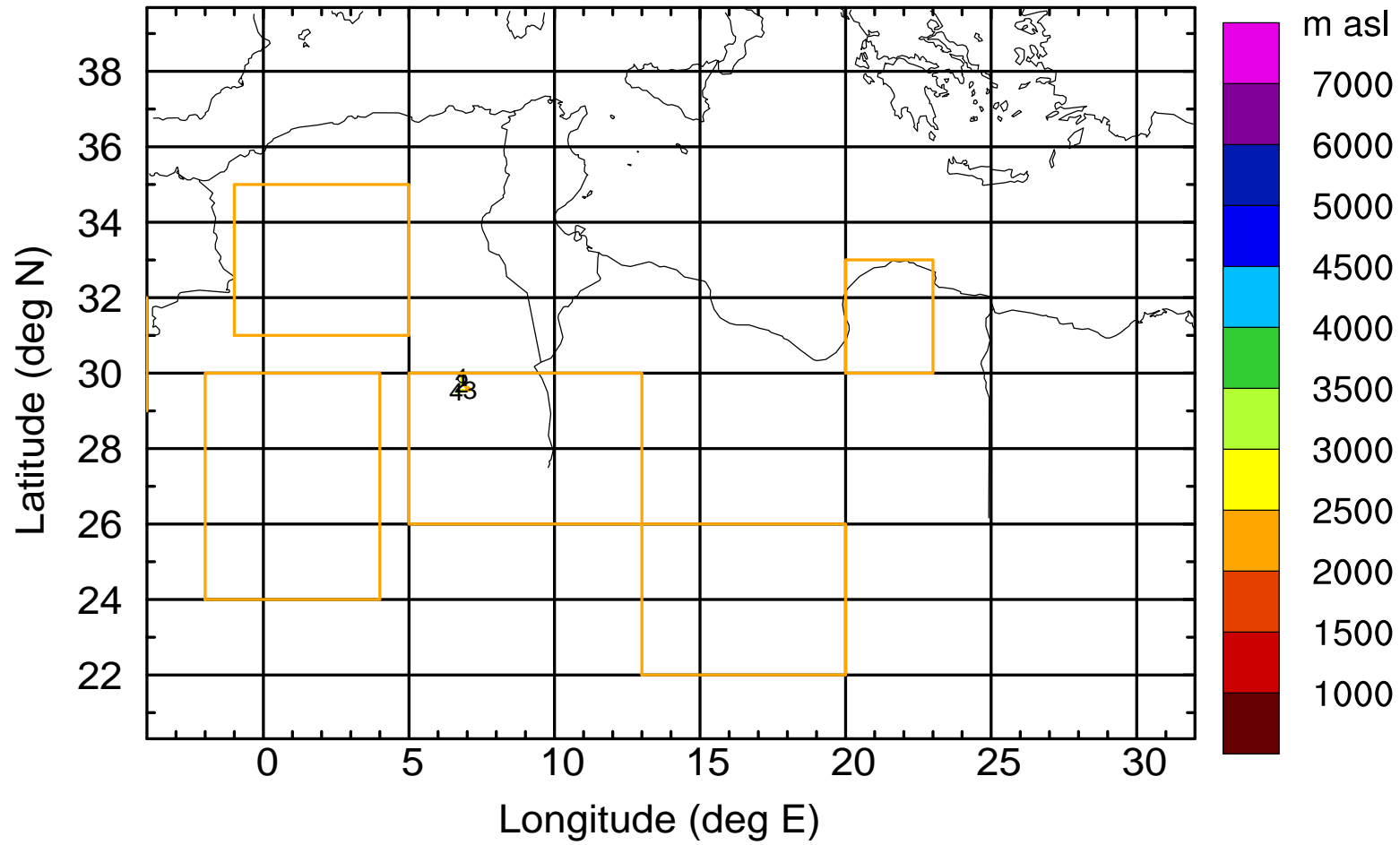
Level #12 of flight 170421a

BWD 20170421/14 -47H = 19/15 UTC



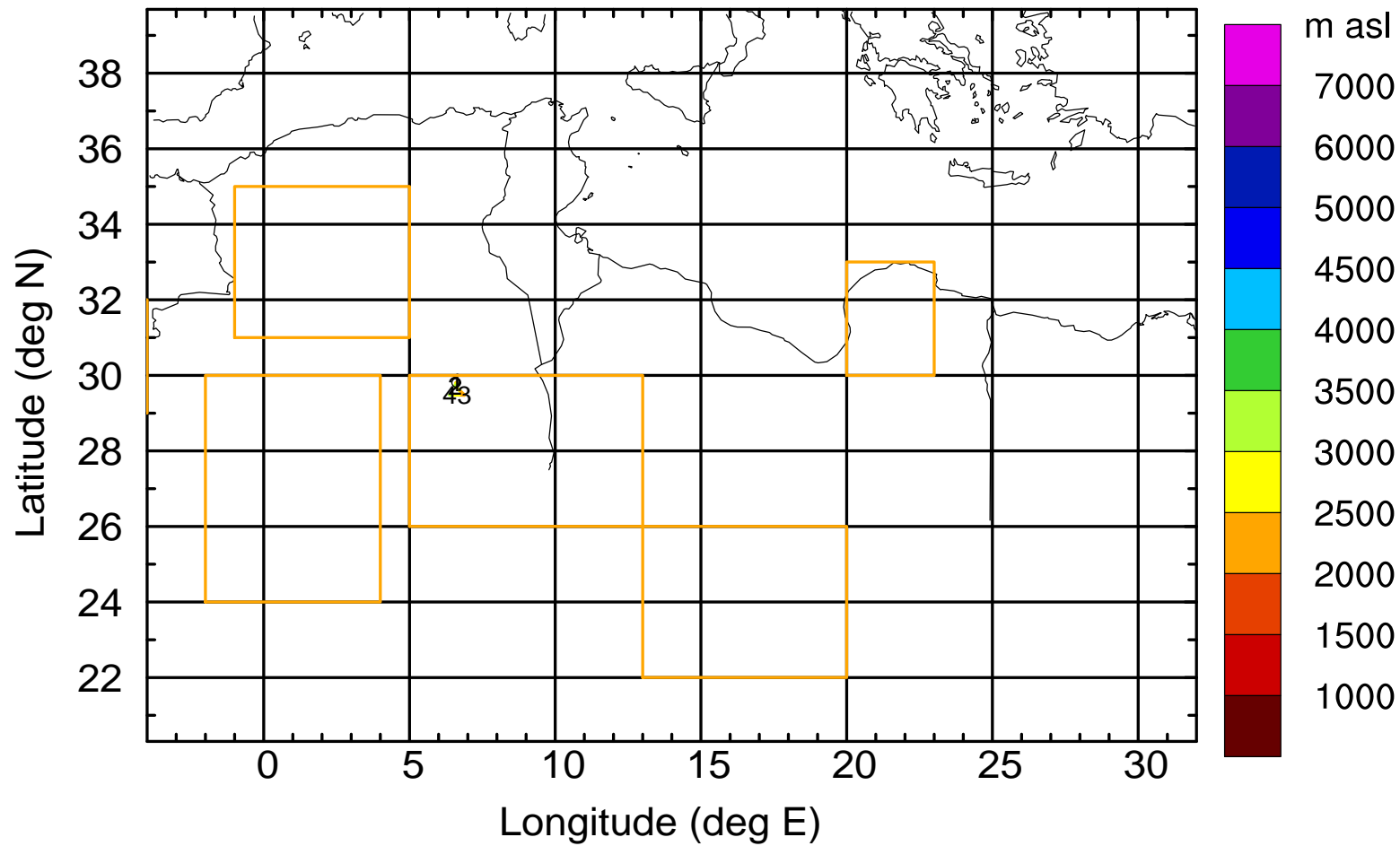
Level #12 of flight 170421a

BWD 20170421/14 -48H = 19/14 UTC



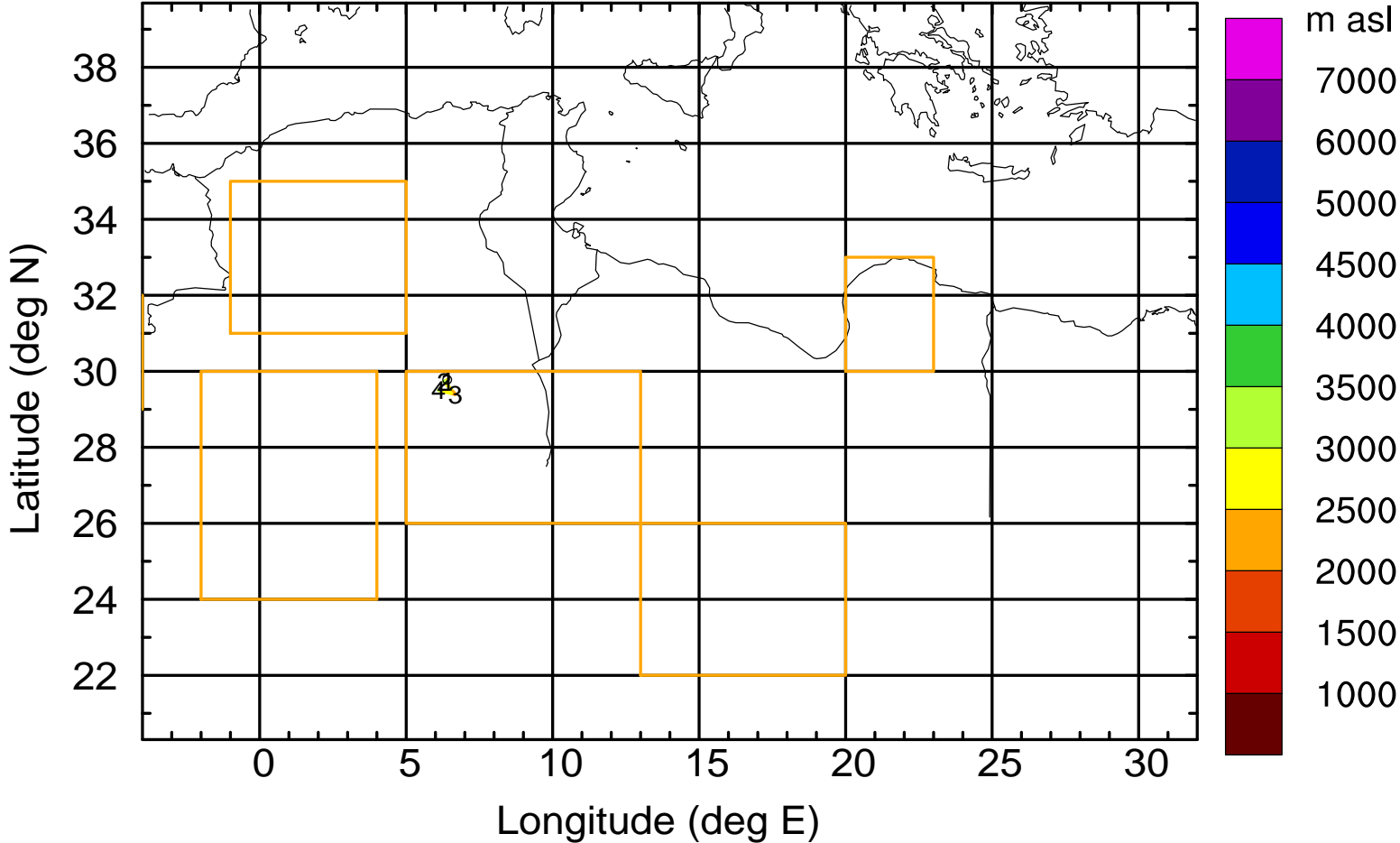
Level #12 of flight 170421a

BWD 20170421/14 -49H = 19/13 UTC



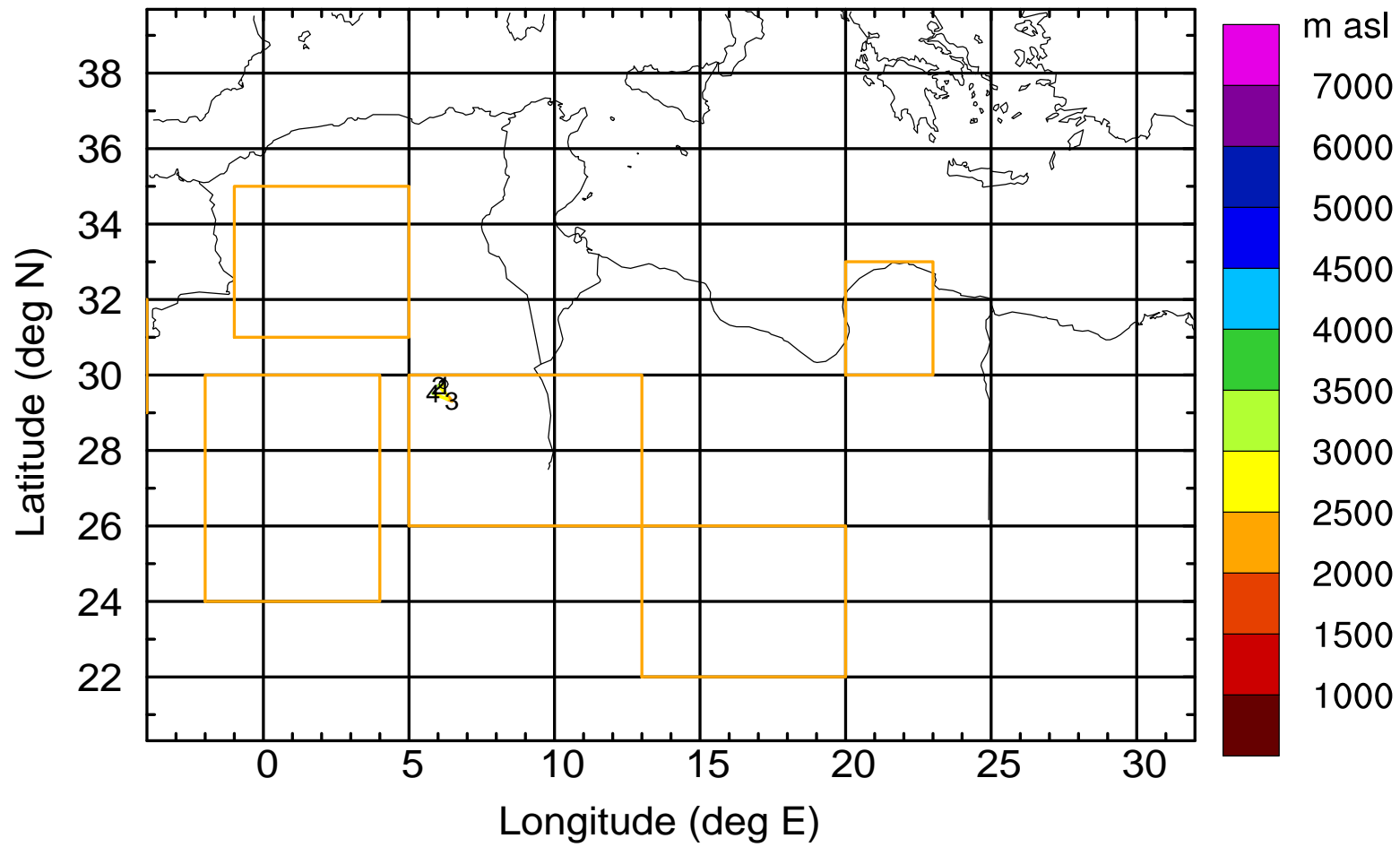
Level #12 of flight 170421a

BWD 20170421/14 -50H = 19/12 UTC



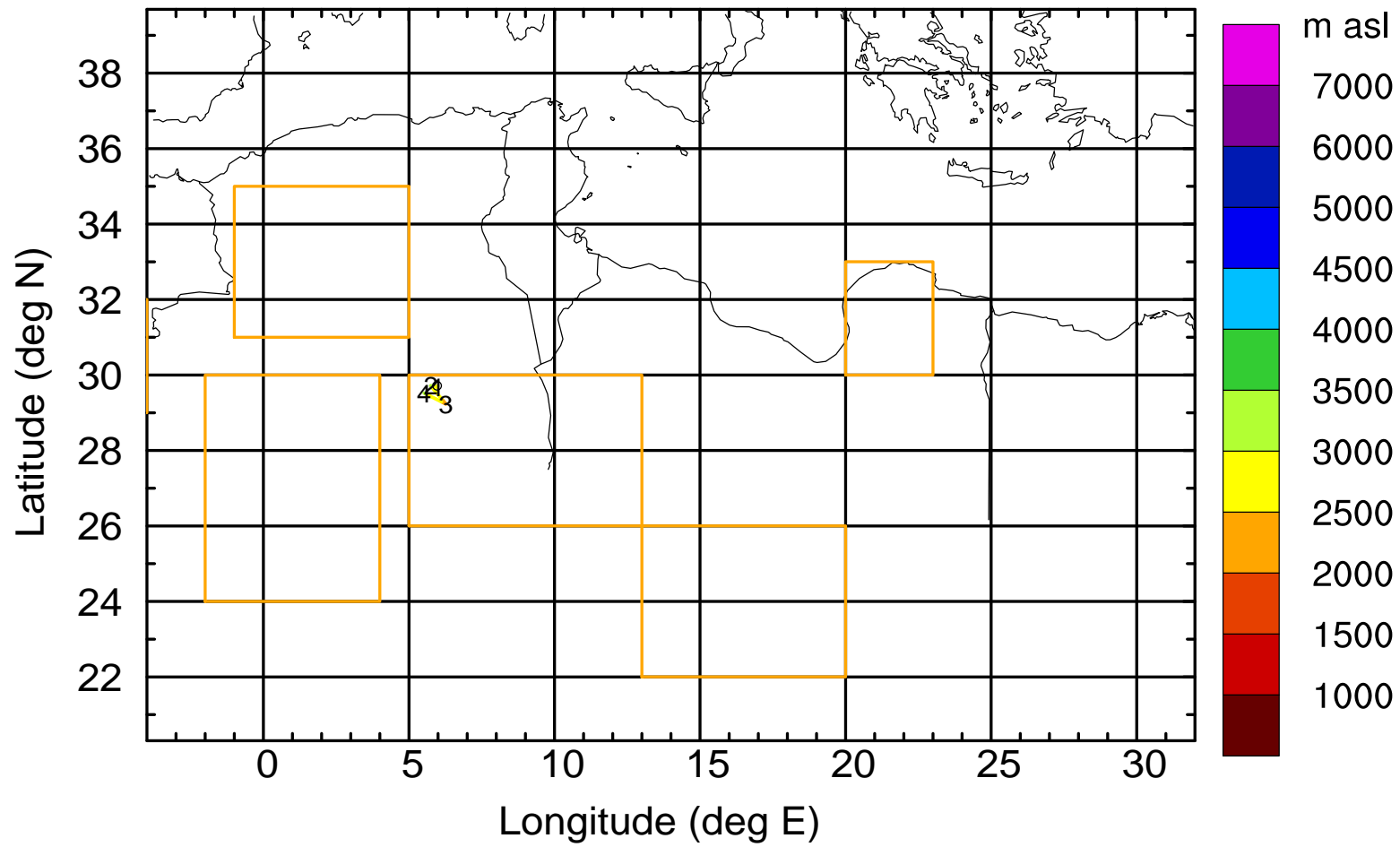
Level #12 of flight 170421a

BWD 20170421/14 -51H = 19/11 UTC



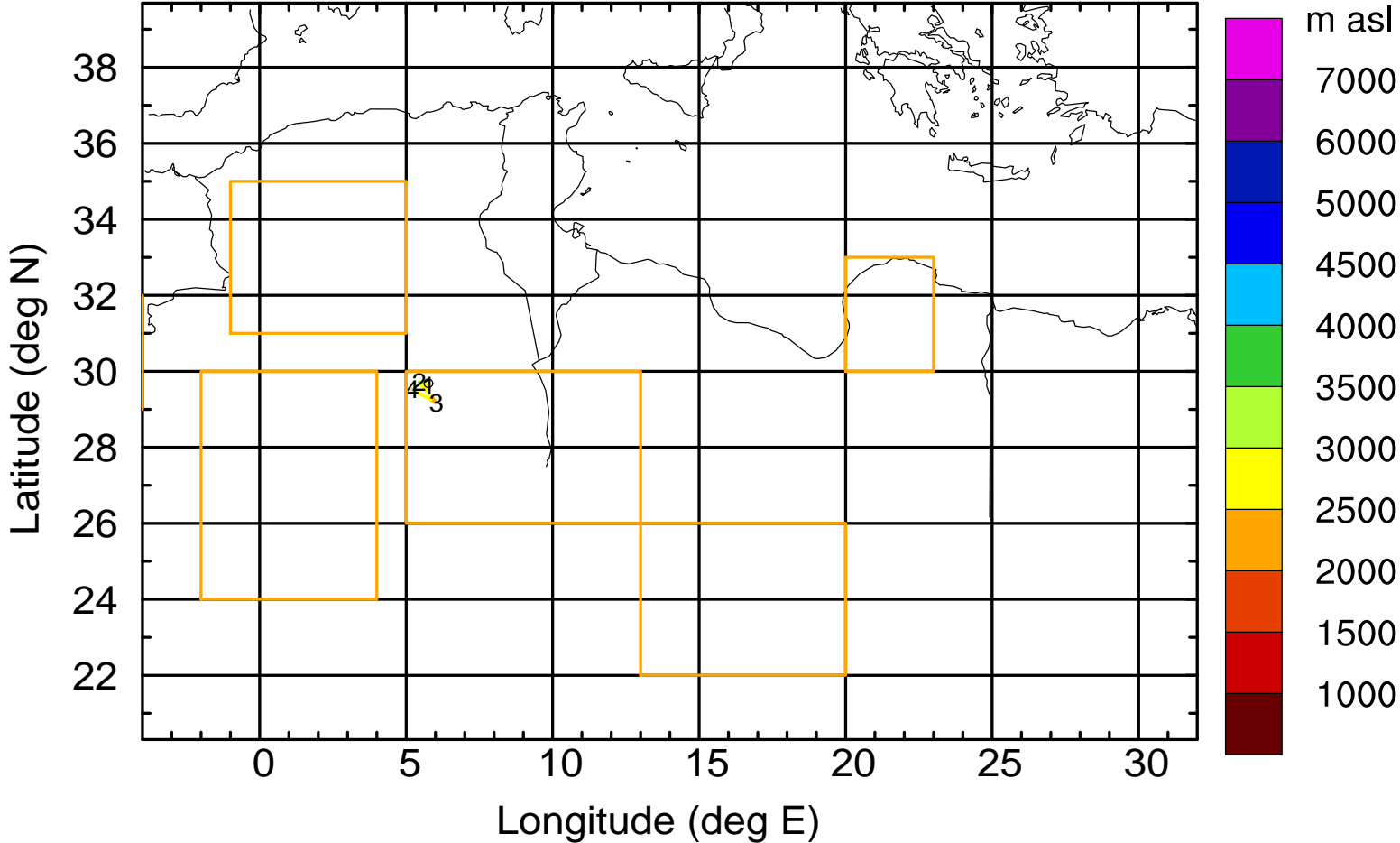
Level #12 of flight 170421a

BWD 20170421/14 -52H = 19/10 UTC



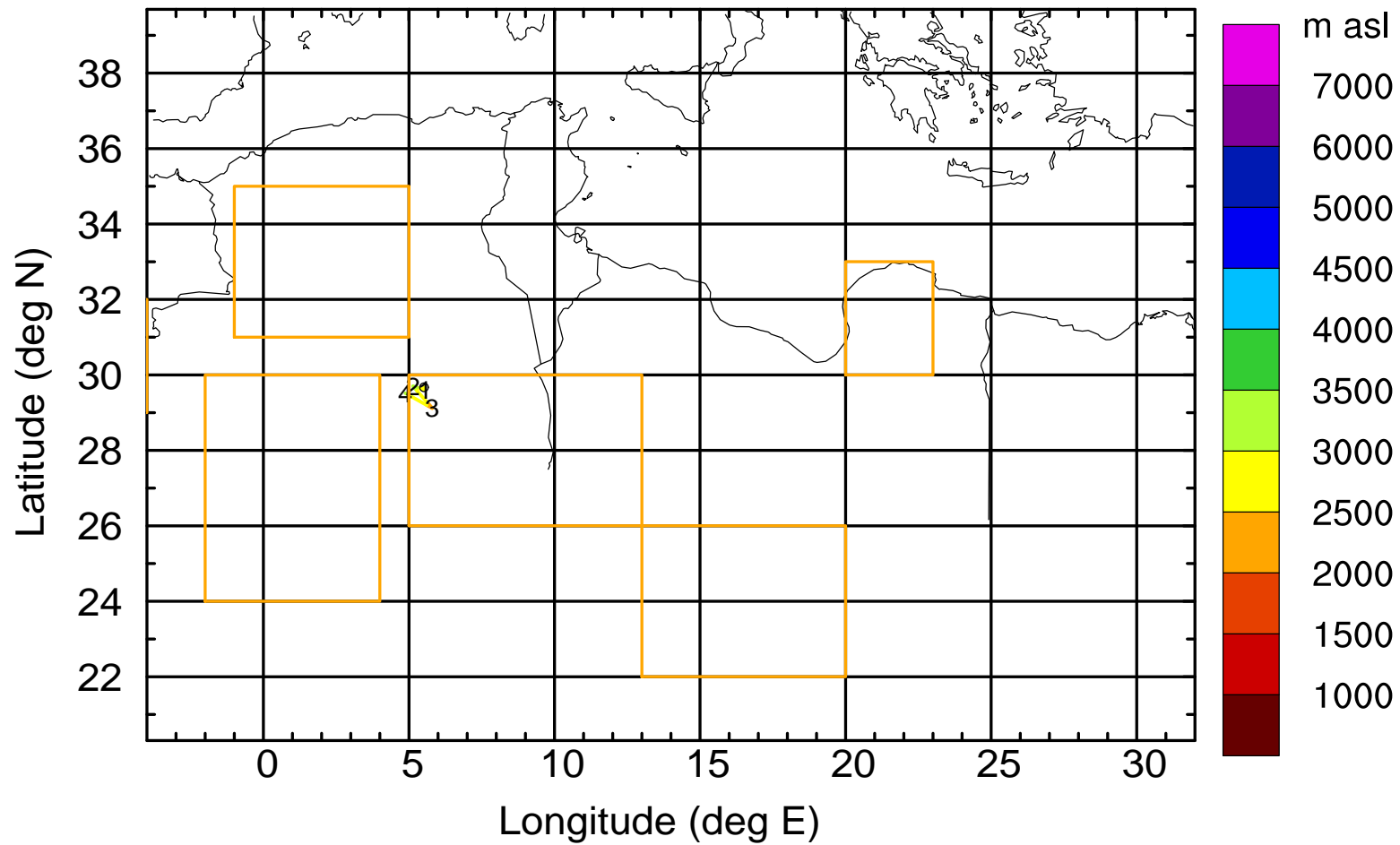
Level #12 of flight 170421a

BWD 20170421/14 -53H = 19/09 UTC



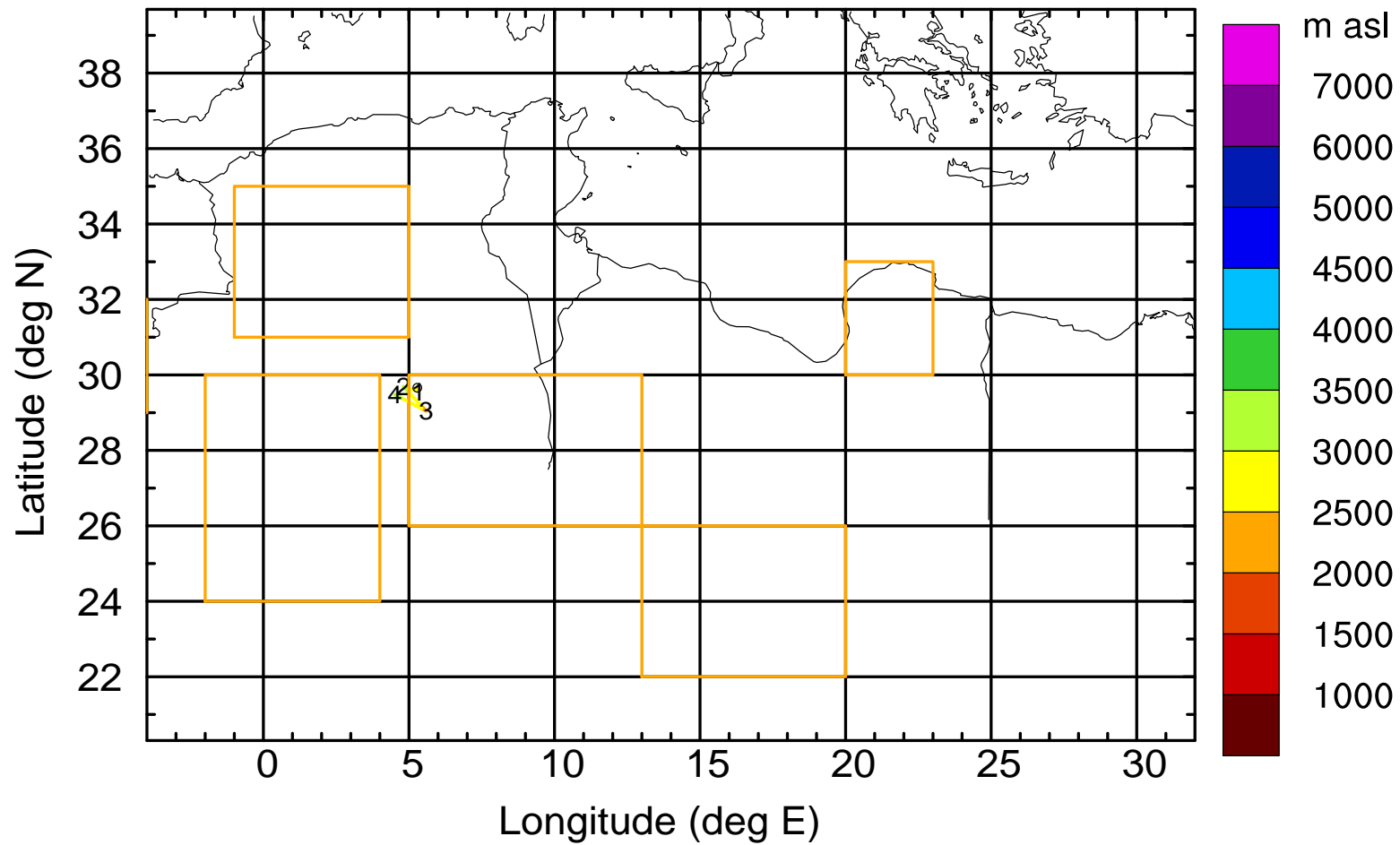
Level #12 of flight 170421a

BWD 20170421/14 -54H = 19/08 UTC



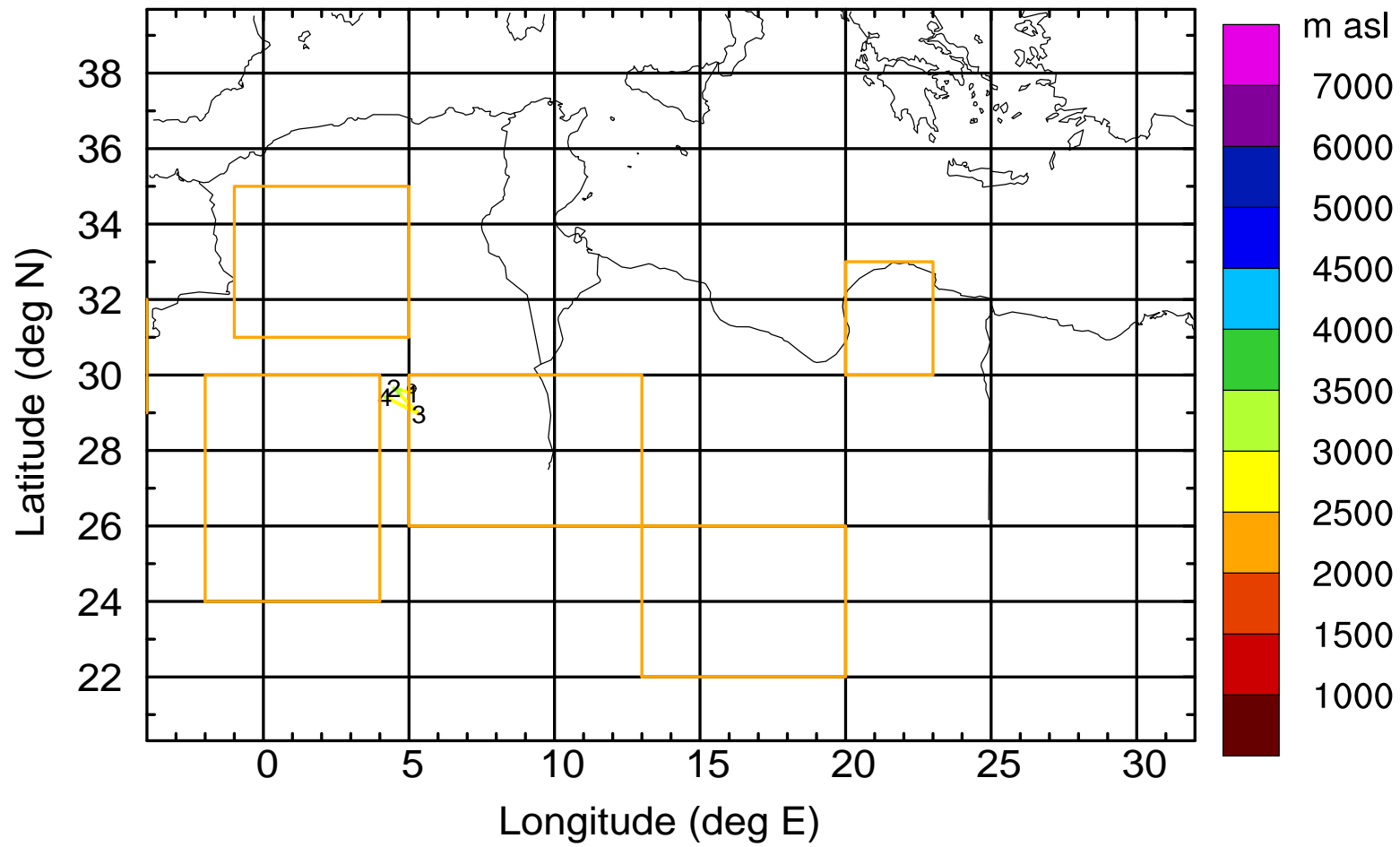
Level #12 of flight 170421a

BWD 20170421/14 -55H = 19/07 UTC



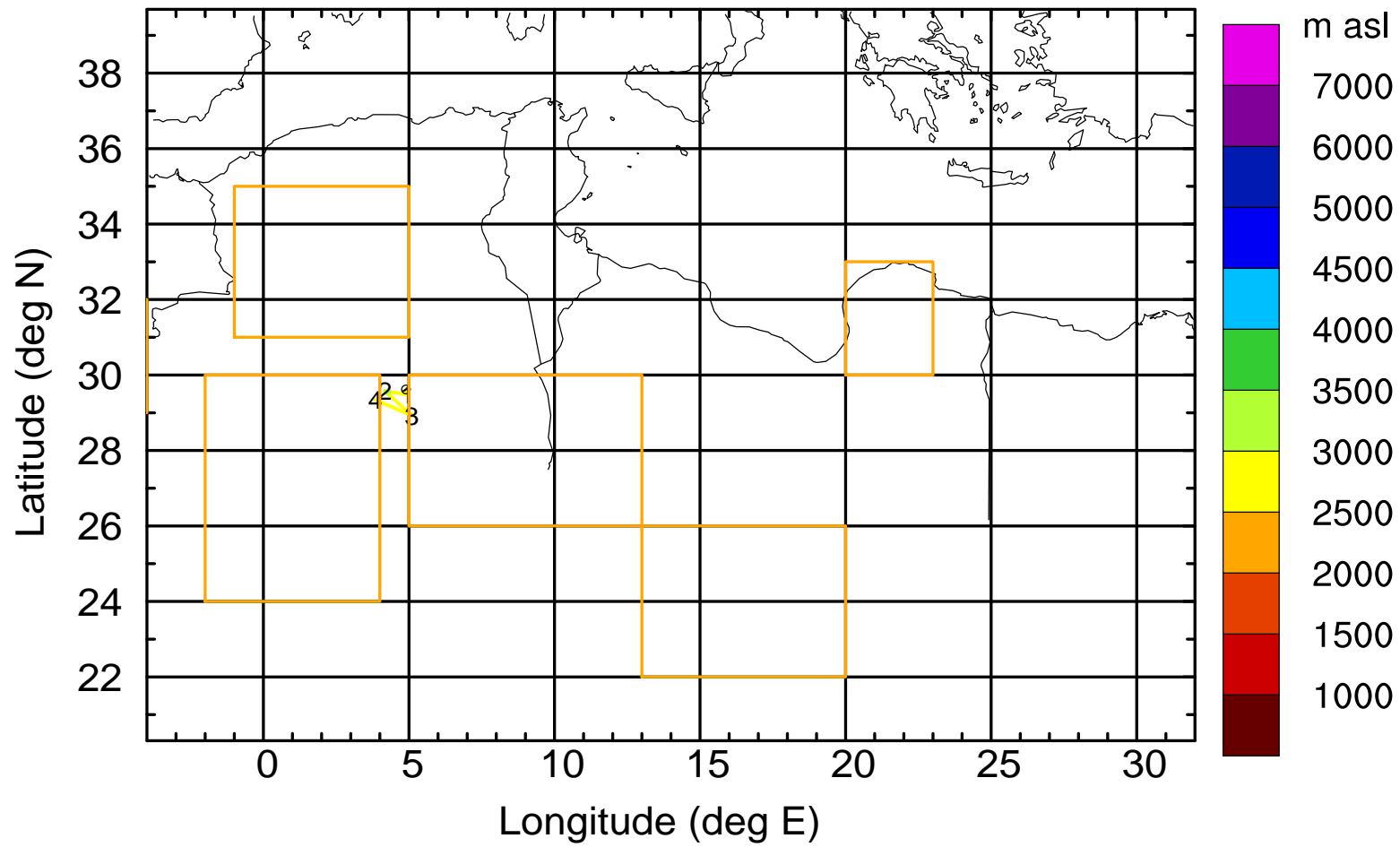
Level #12 of flight 170421a

BWD 20170421/14 -56H = 19/06 UTC



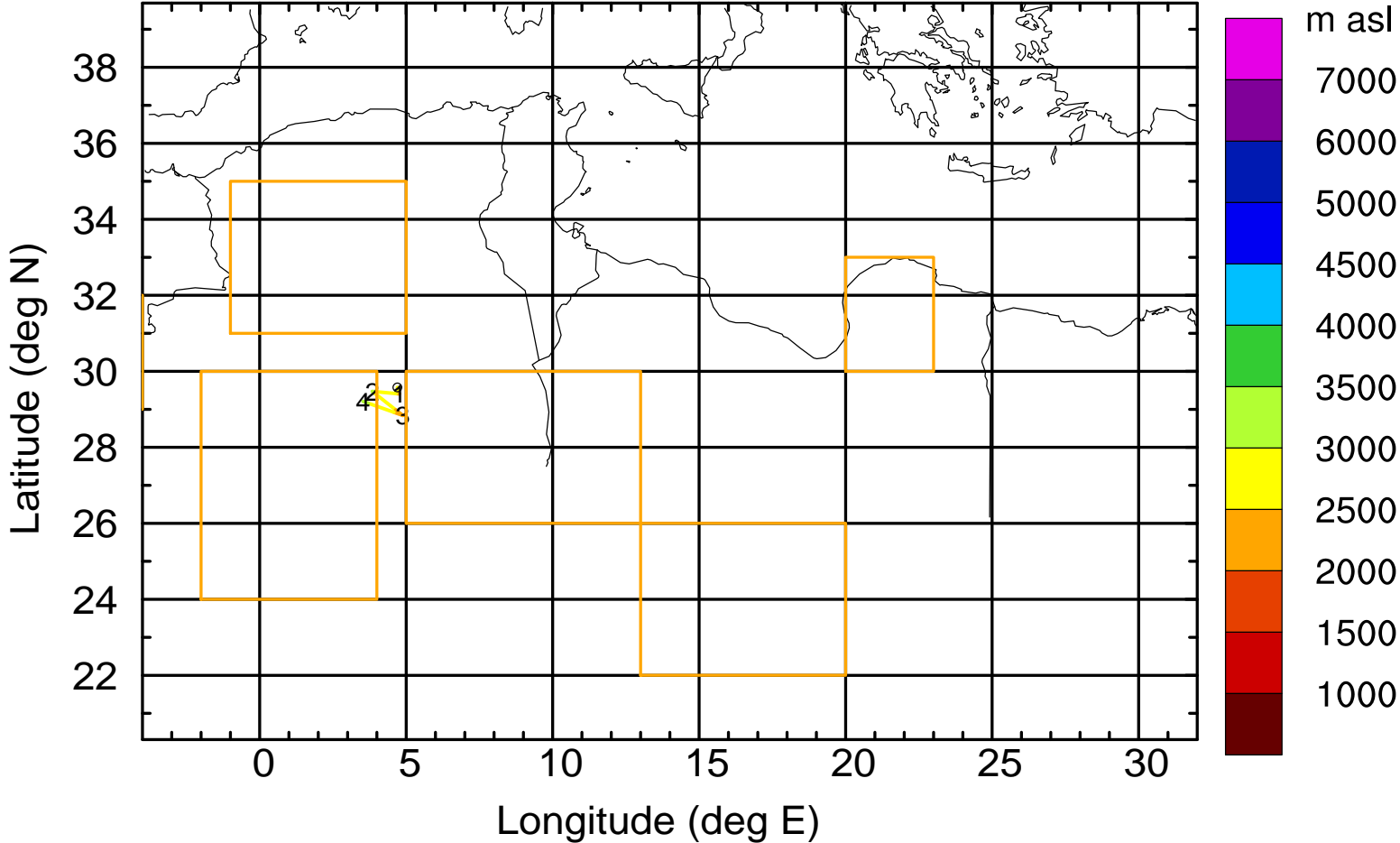
Level #12 of flight 170421a

BWD 20170421/14 -57H = 19/05 UTC



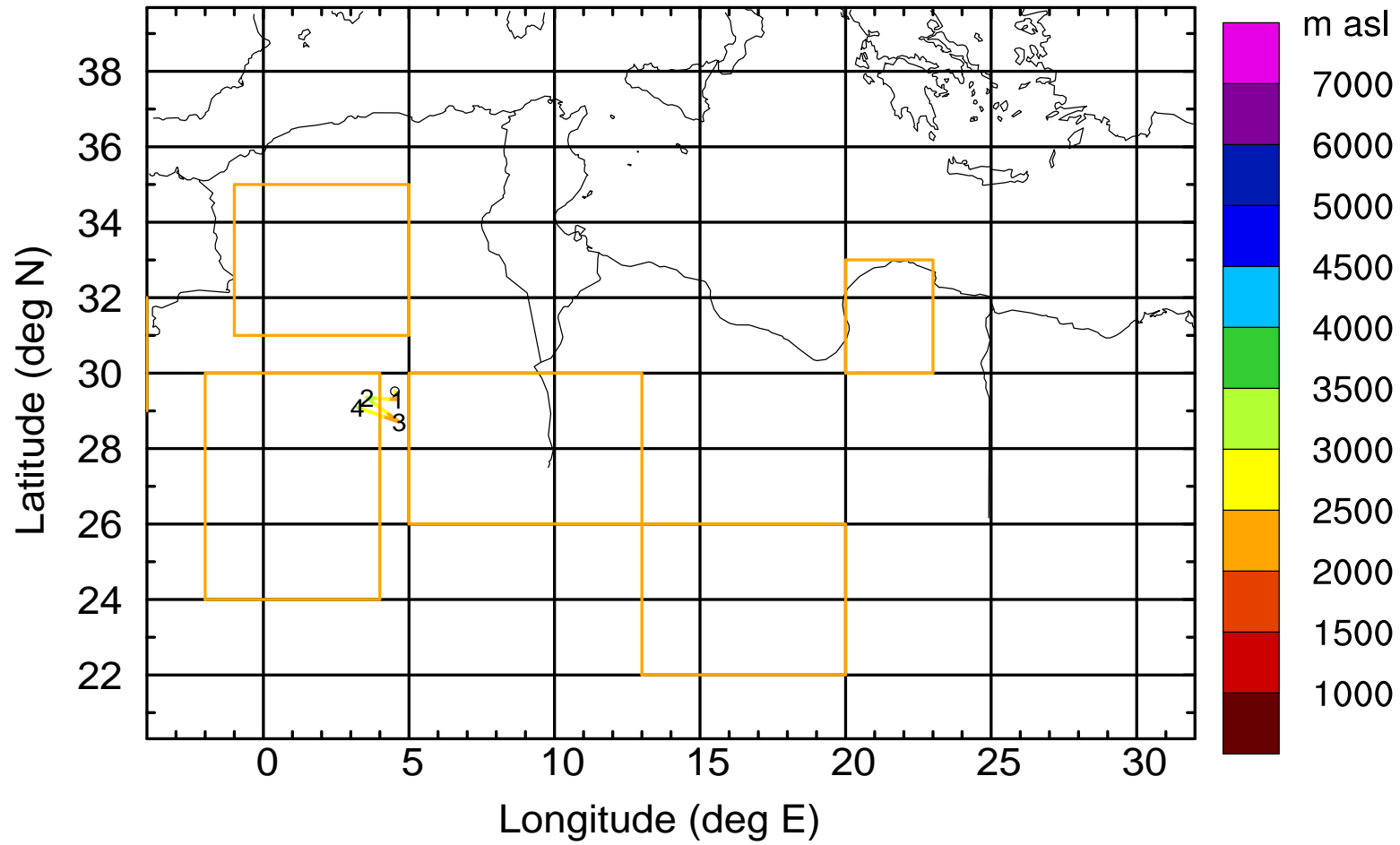
Level #12 of flight 170421a

BWD 20170421/14 -58H = 19/04 UTC



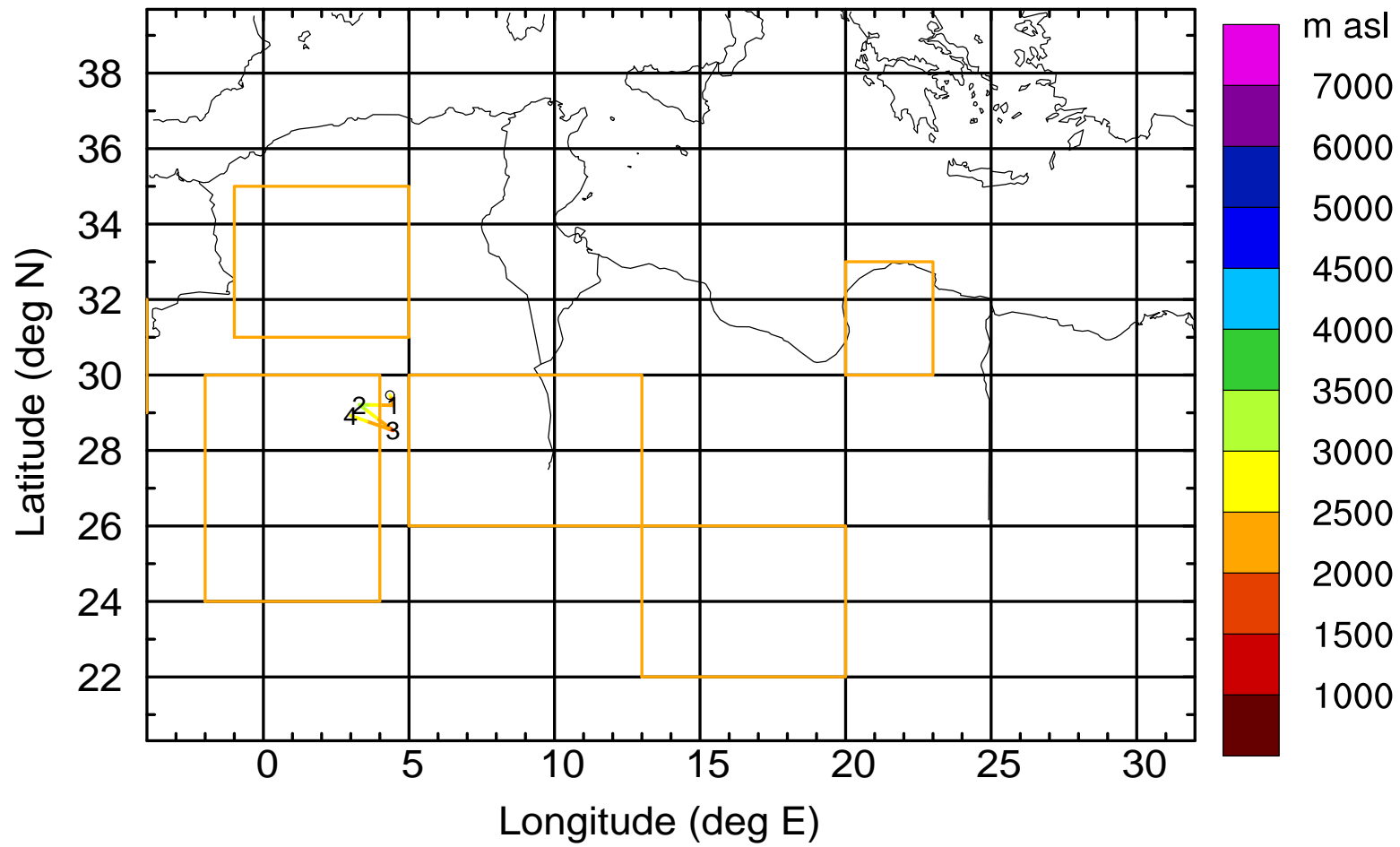
Level #12 of flight 170421a

BWD 20170421/14 -59H = 19/03 UTC



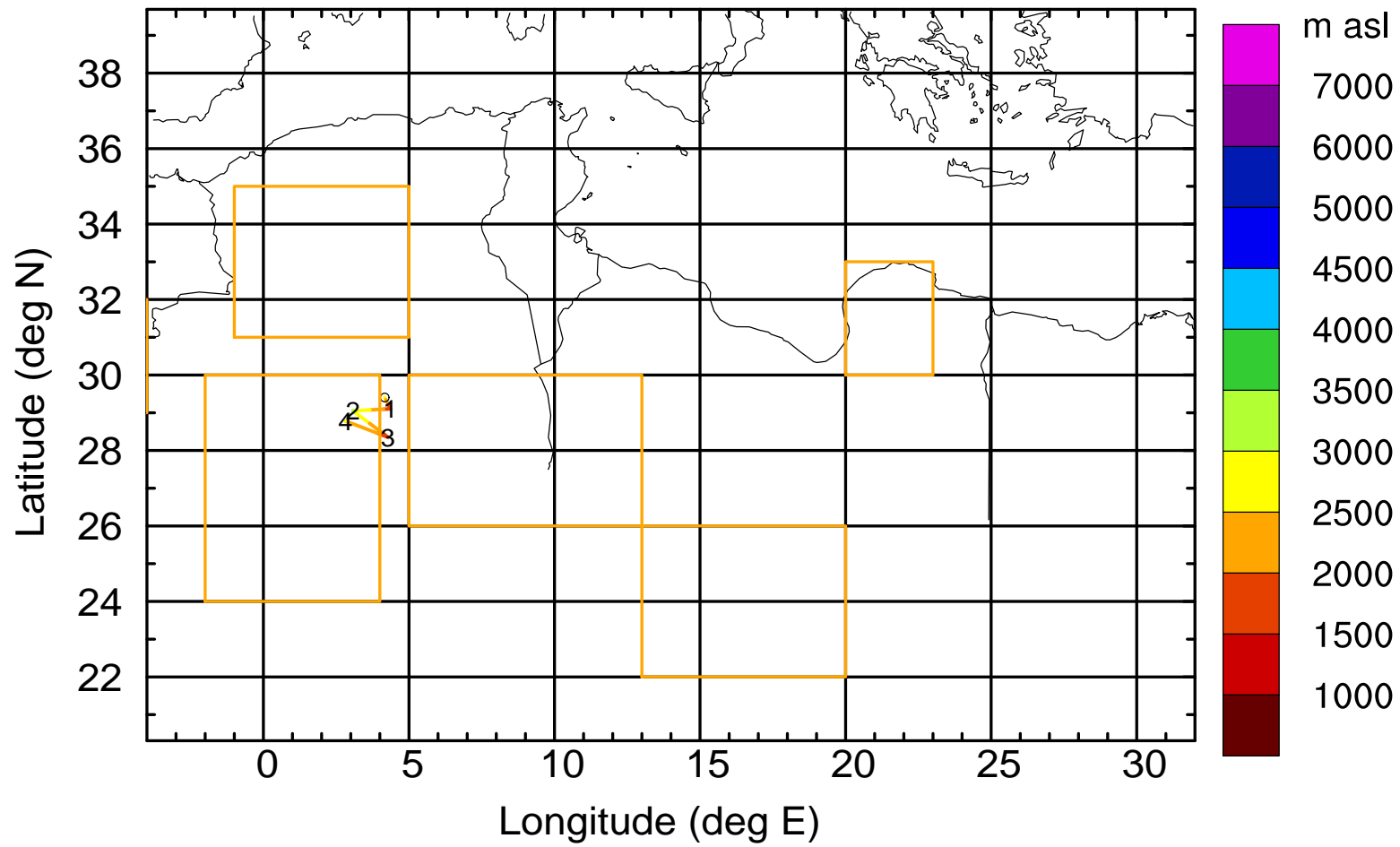
Level #12 of flight 170421a

BWD 20170421/14 -60H = 19/02 UTC



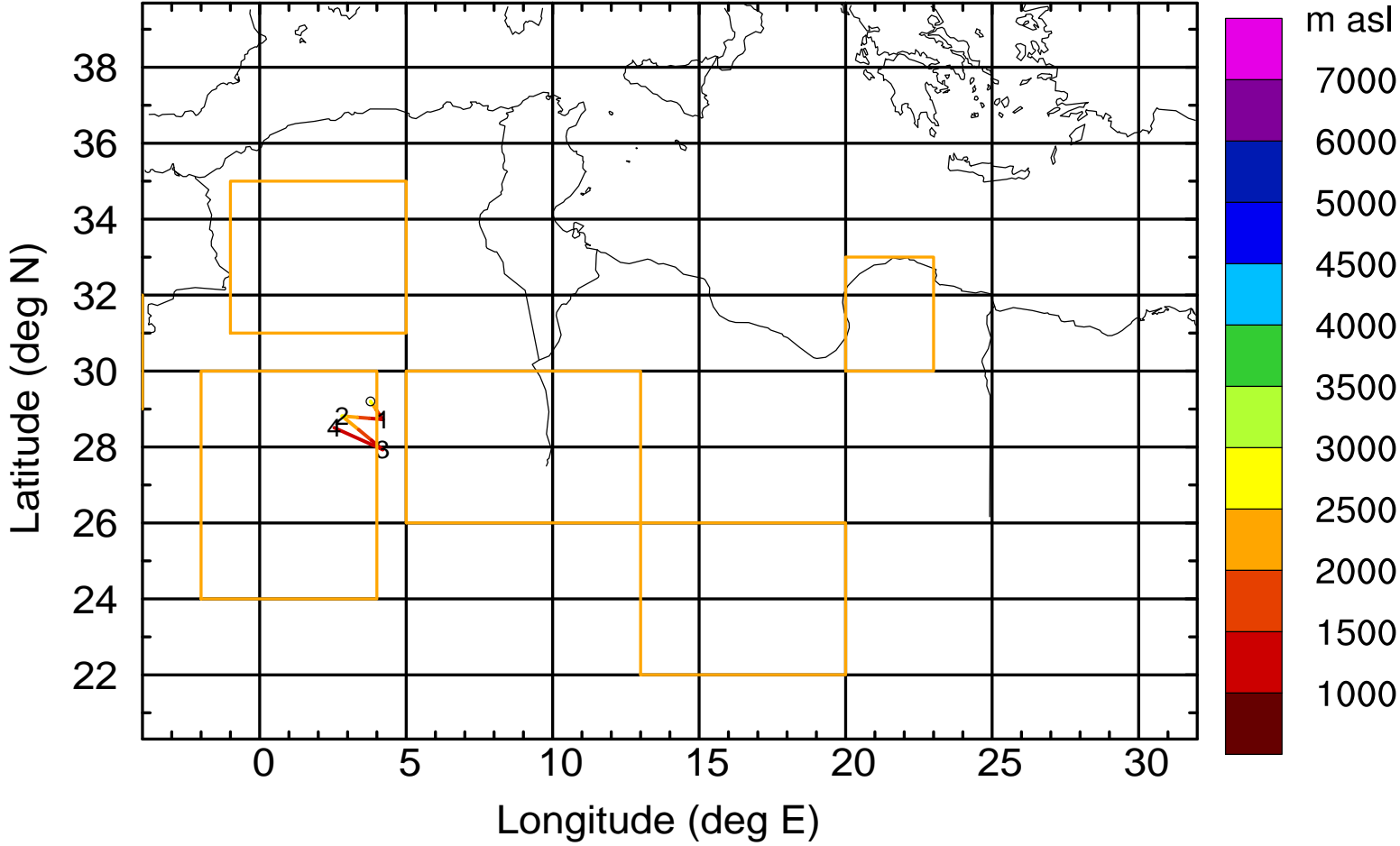
Level #12 of flight 170421a

BWD 20170421/14 -61H = 19/01 UTC



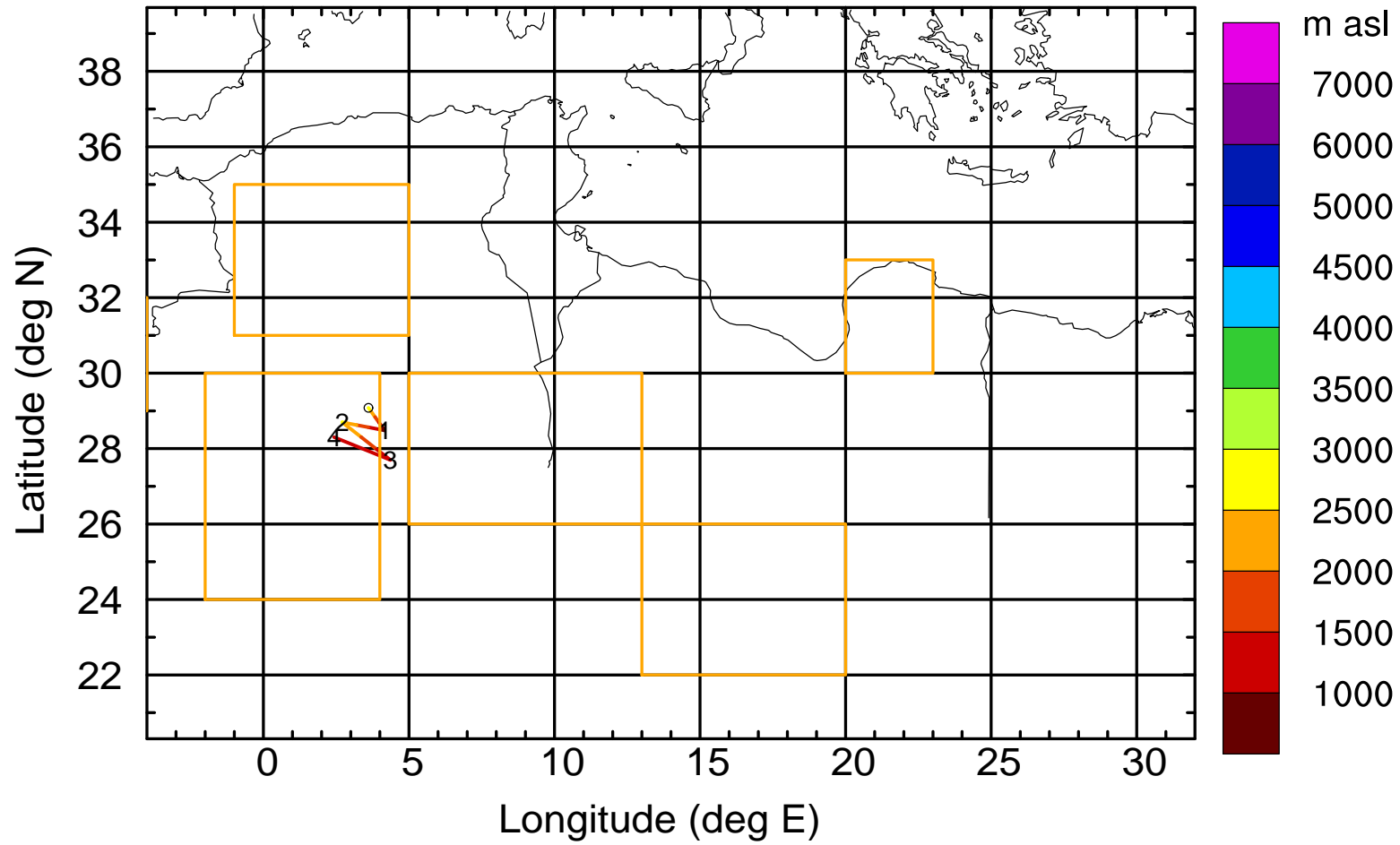
Level #12 of flight 170421a

BWD 20170421/14 -63H = 18/23 UTC



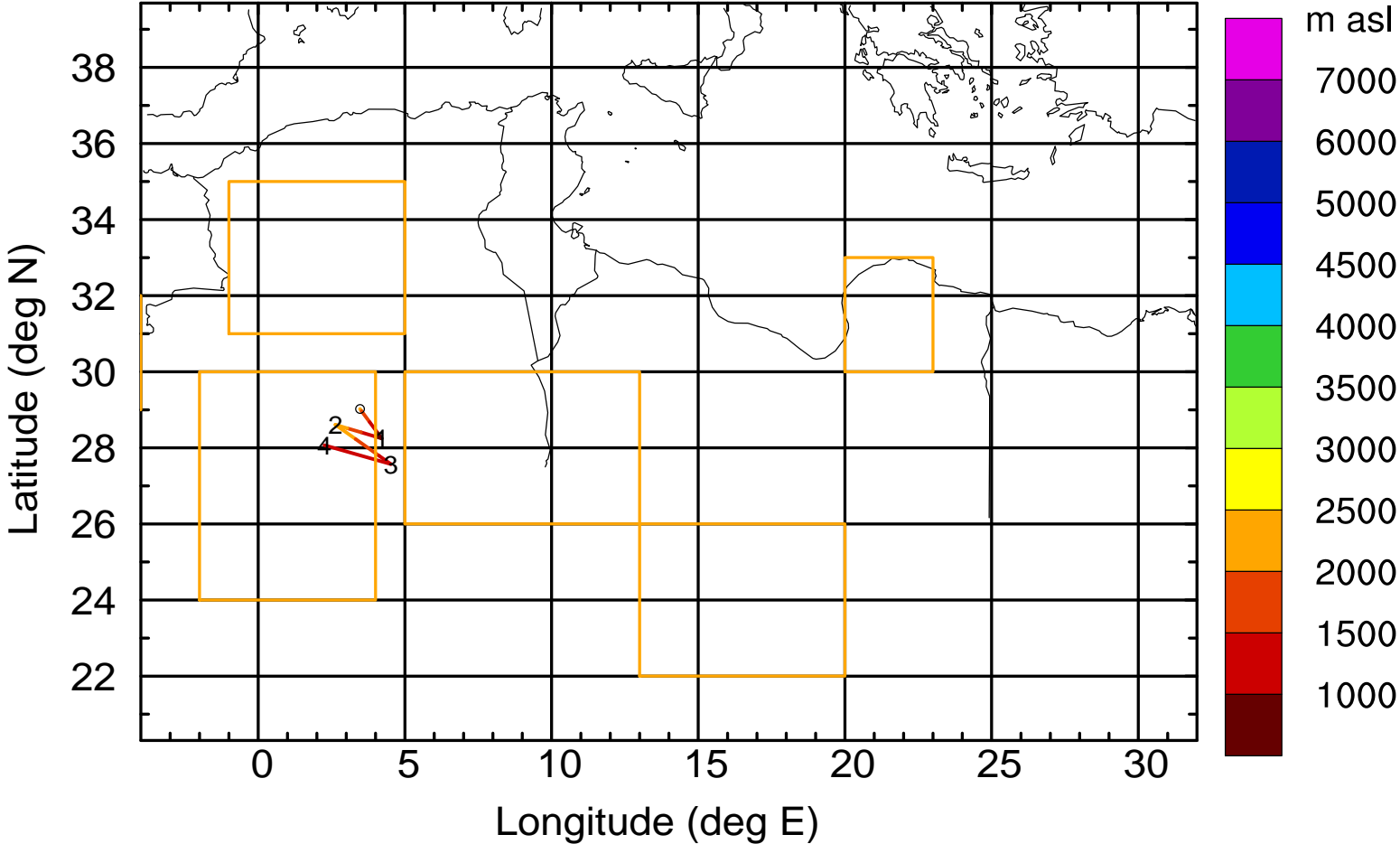
Level #12 of flight 170421a

BWD 20170421/14 -64H = 18/22 UTC



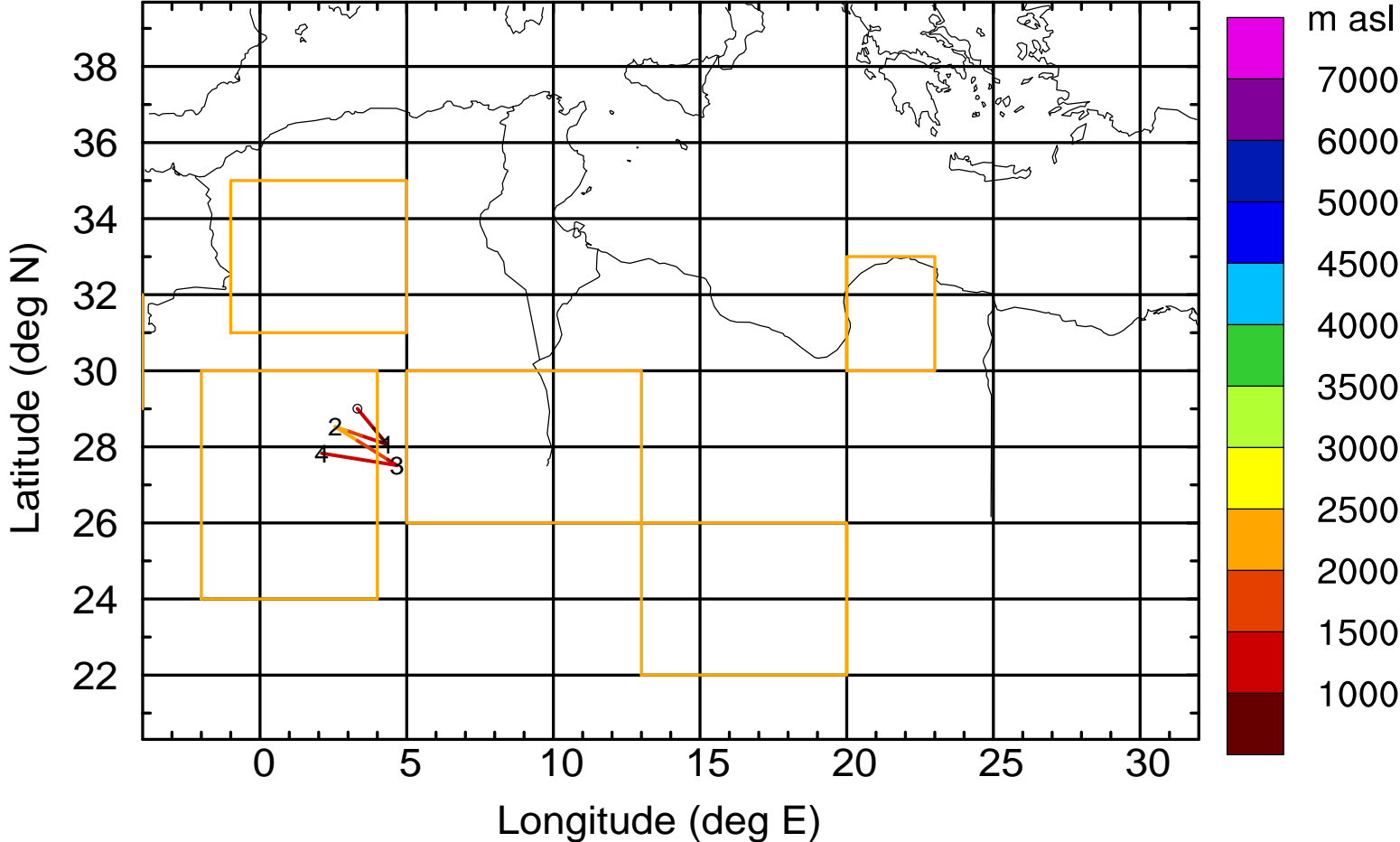
Level #12 of flight 170421a

BWD 20170421/14 -65H = 18/21 UTC



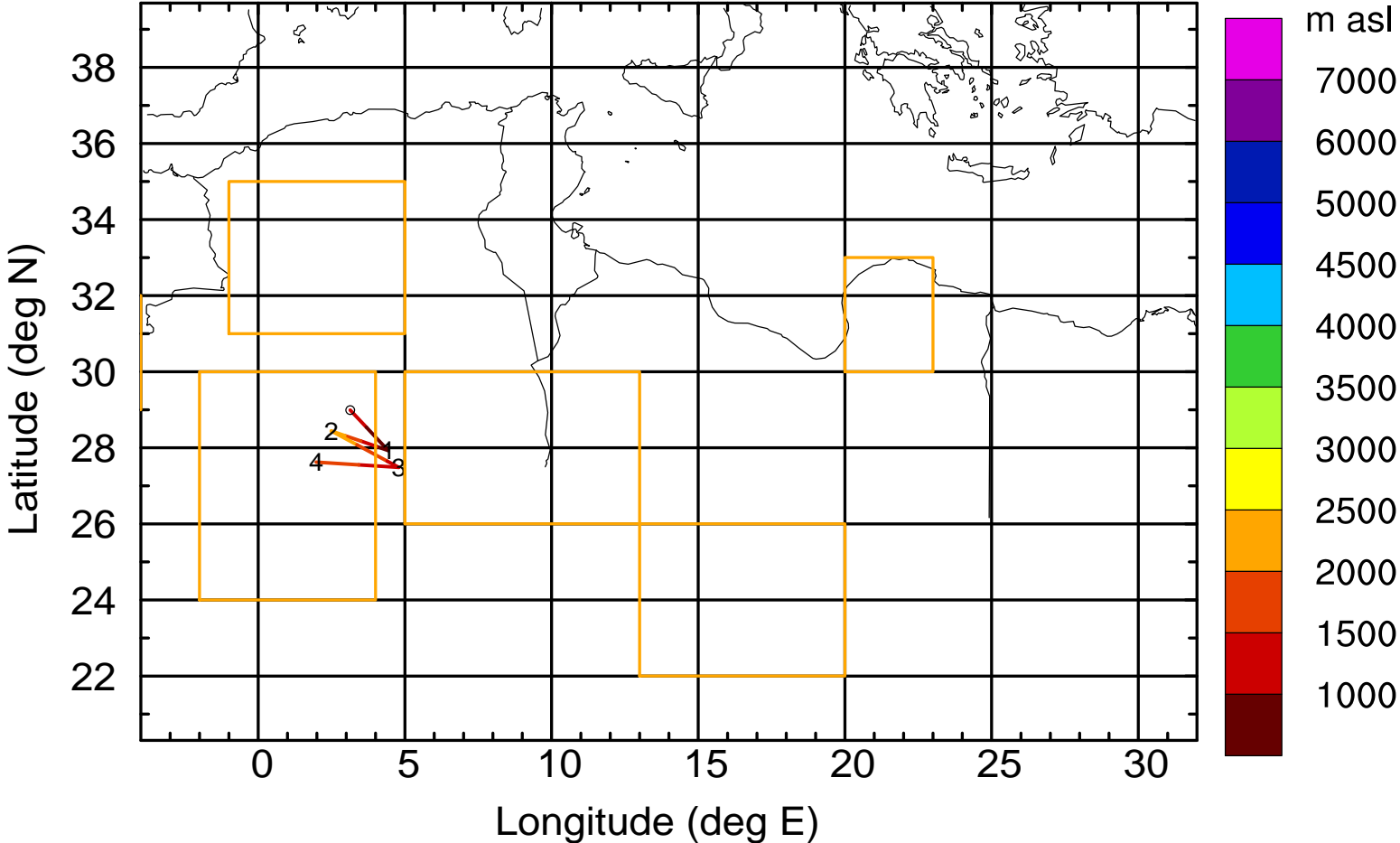
Level #12 of flight 170421a

BWD 20170421/14 -66H = 18/20 UTC



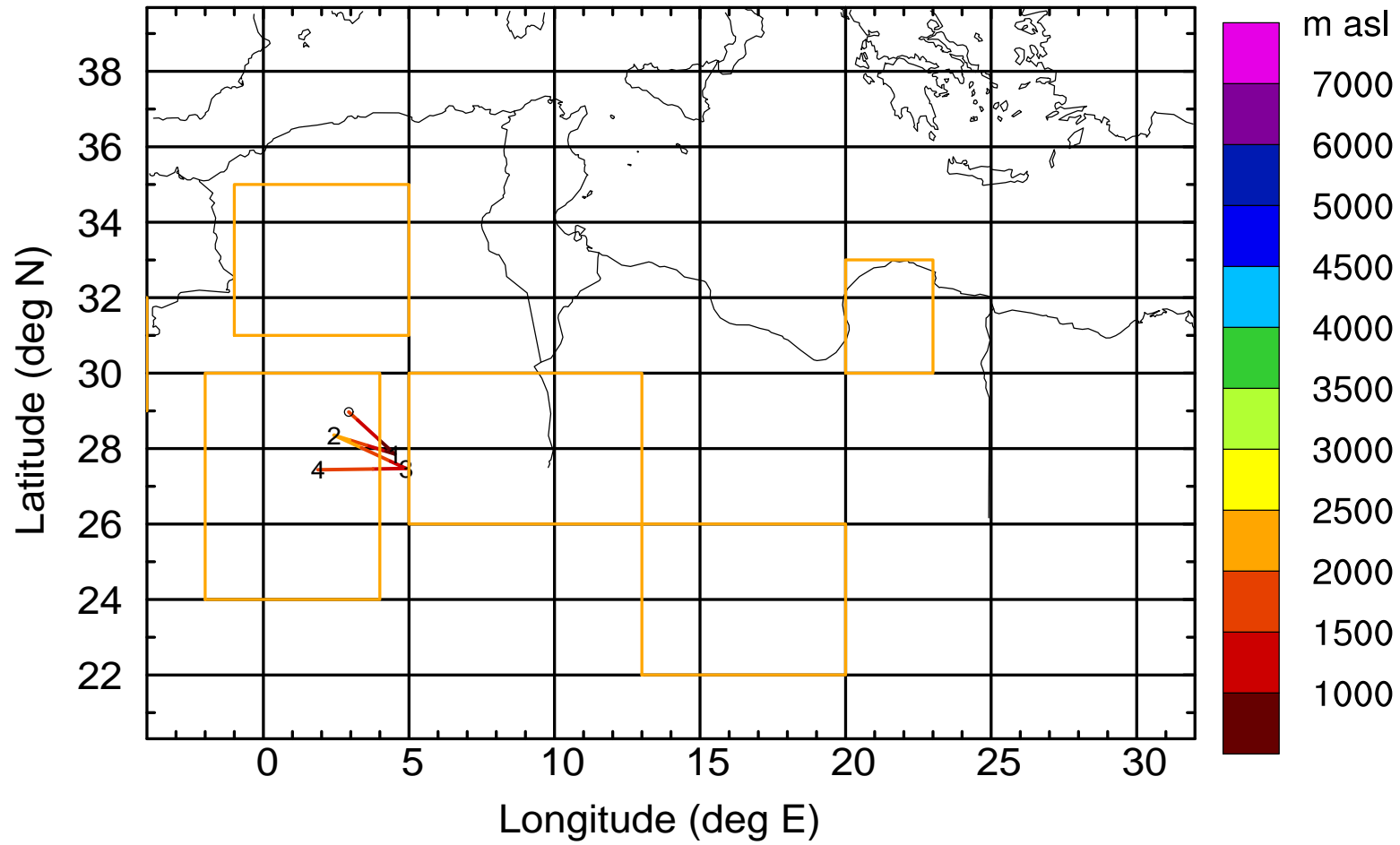
Level #12 of flight 170421a

BWD 20170421/14 -67H = 18/19 UTC



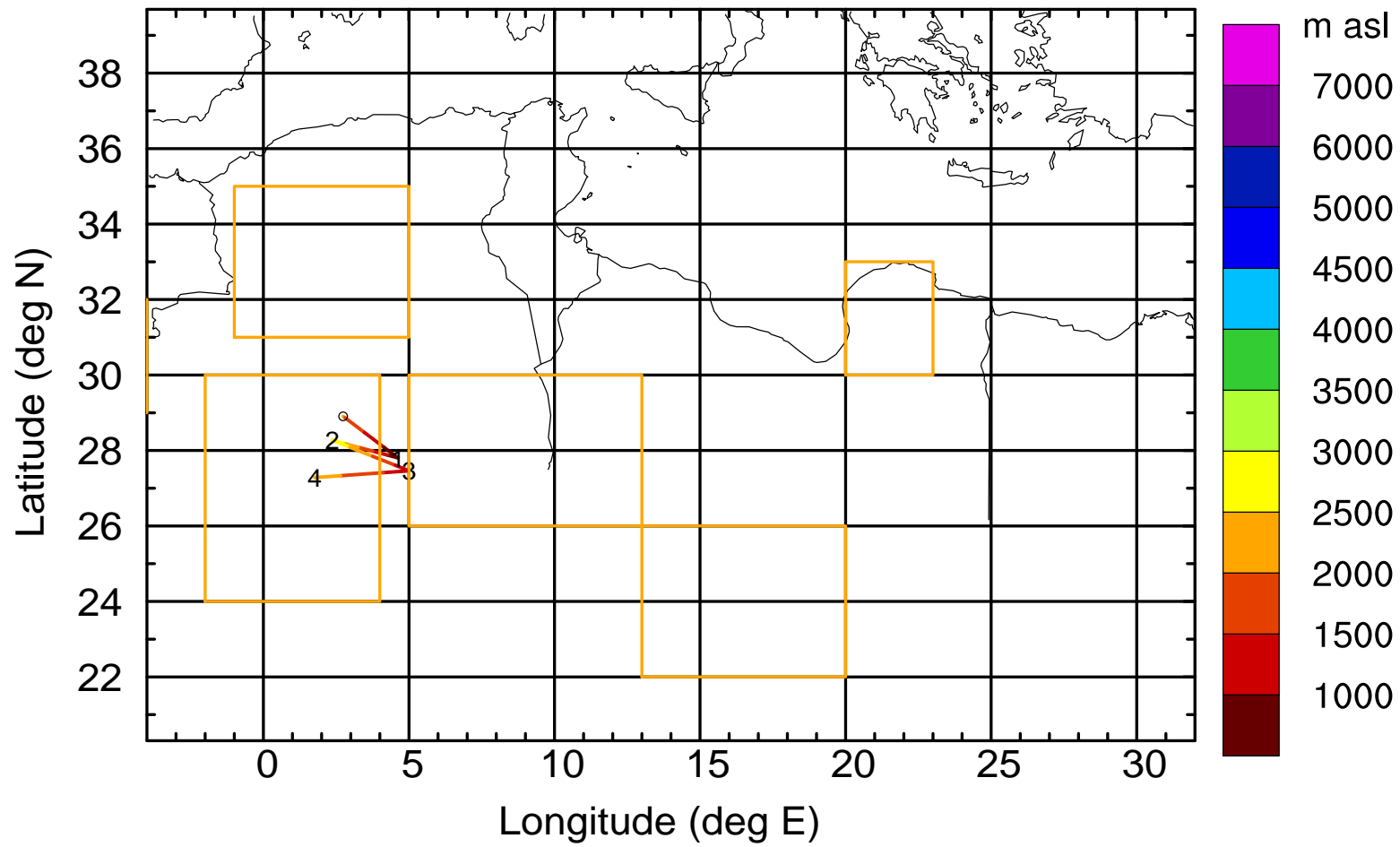
Level #12 of flight 170421a

BWD 20170421/14 -68H = 18/18 UTC



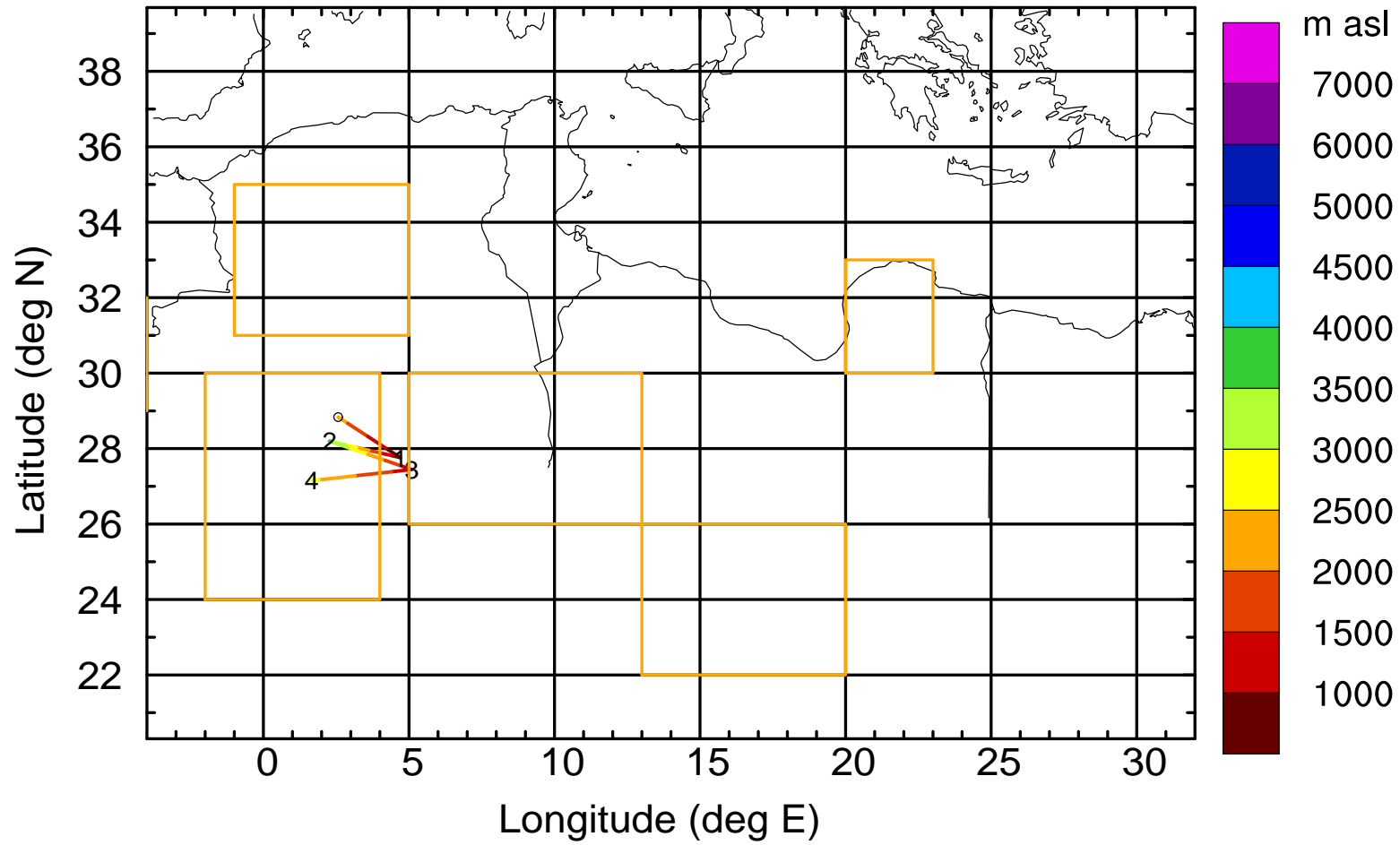
Level #12 of flight 170421a

BWD 20170421/14 -69H = 18/17 UTC



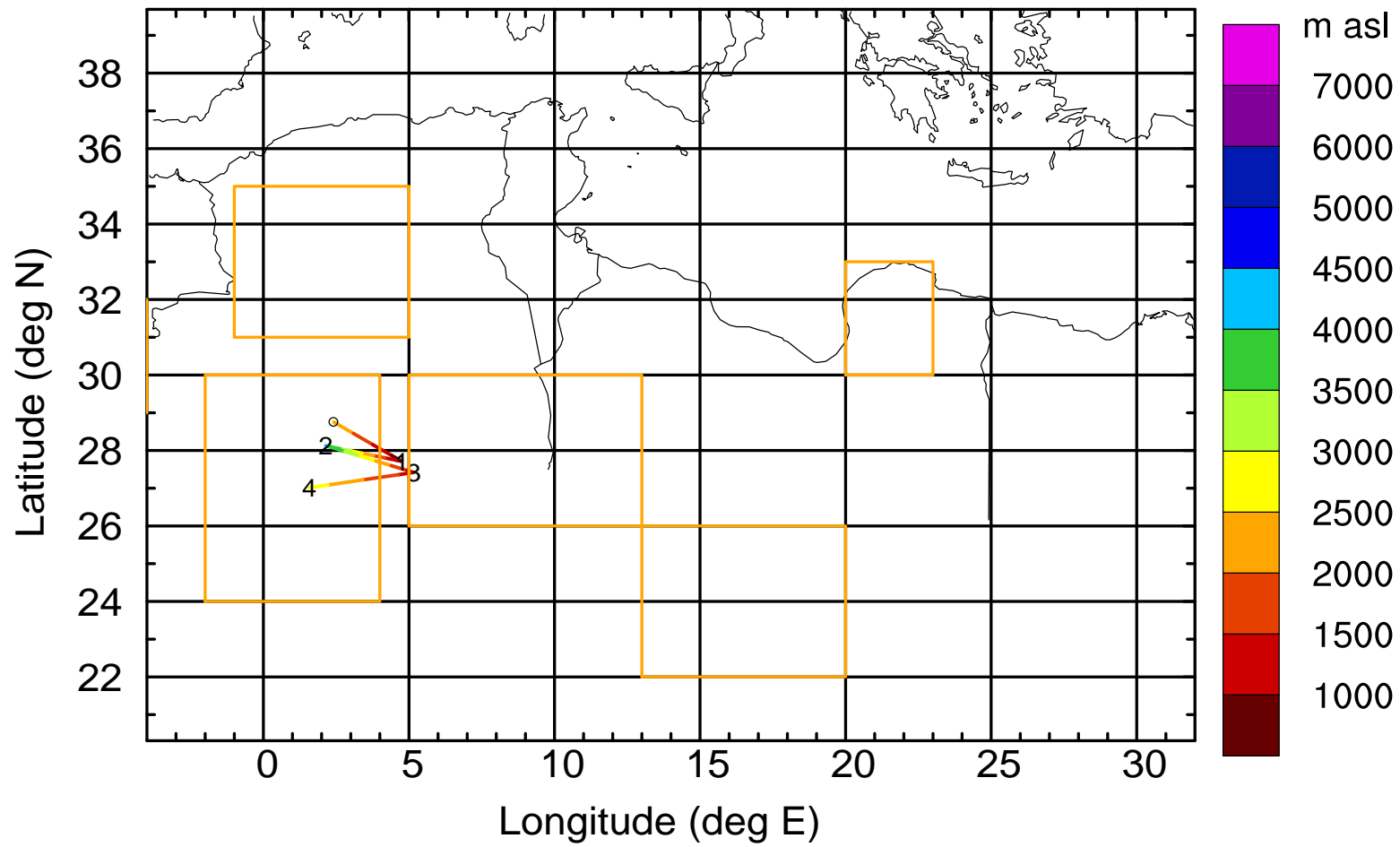
Level #12 of flight 170421a

BWD 20170421/14 -70H = 18/16 UTC



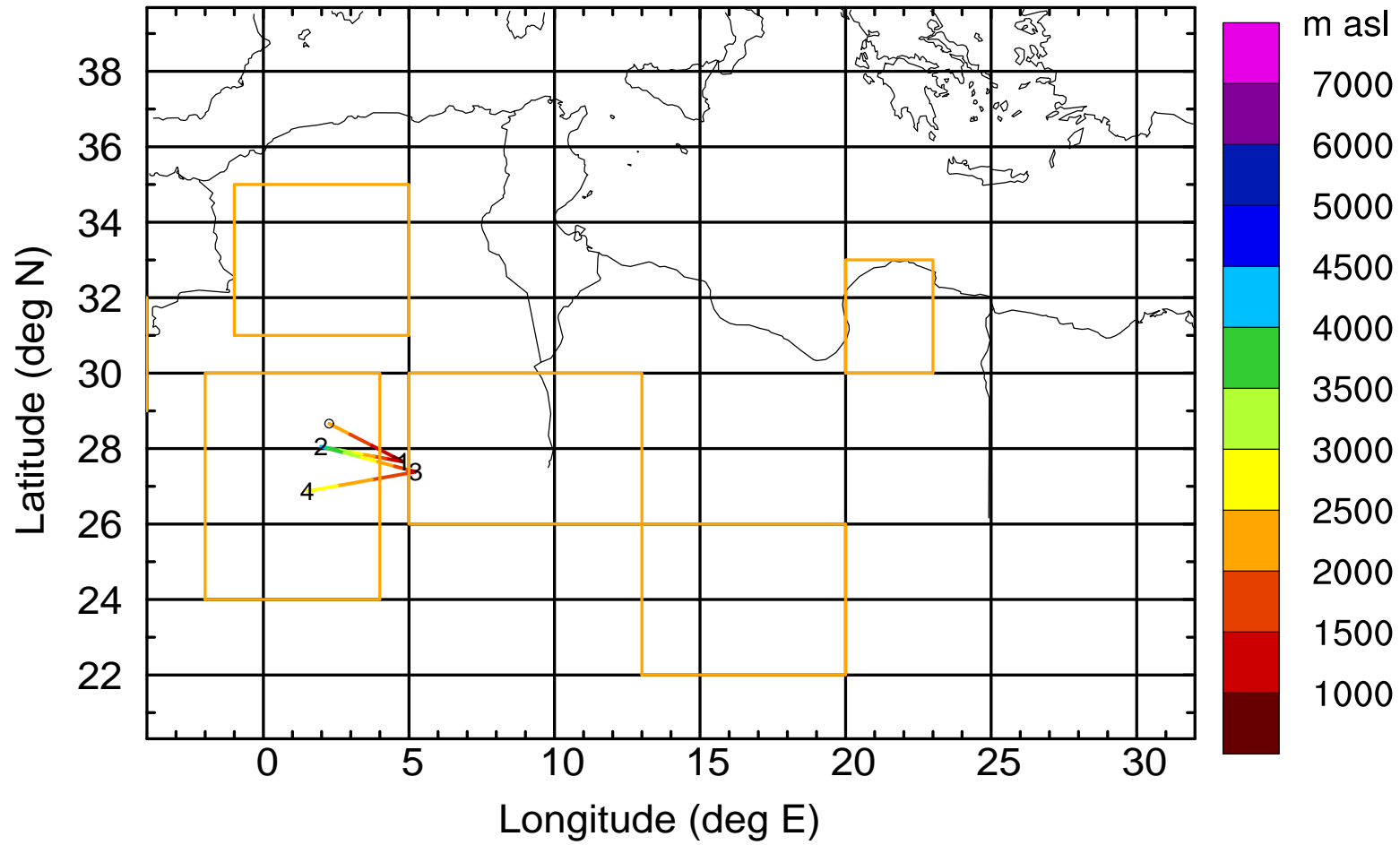
Level #12 of flight 170421a

BWD 20170421/14 -71H = 18/15 UTC



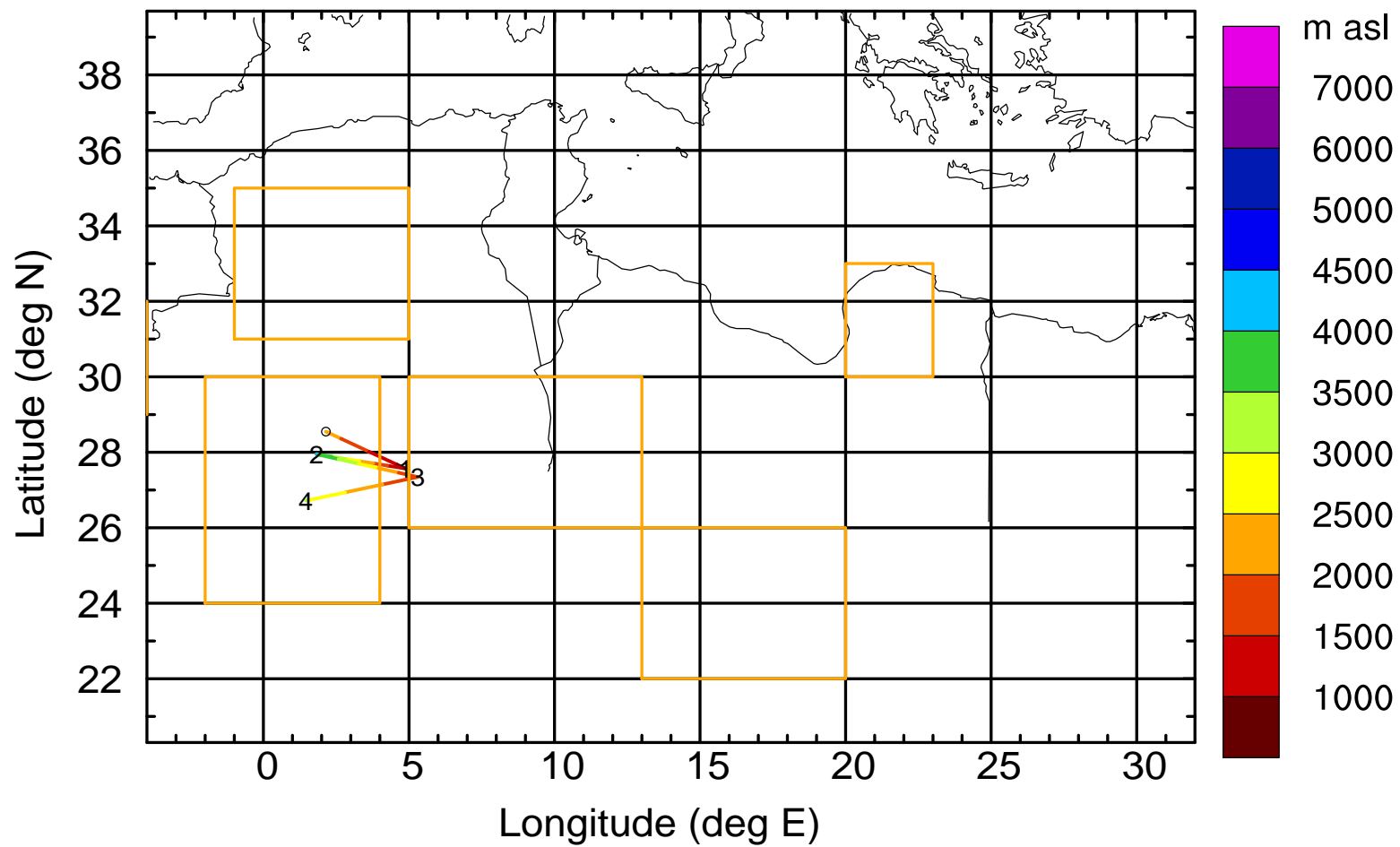
Level #12 of flight 170421a

BWD 20170421/14 -72H = 18/14 UTC



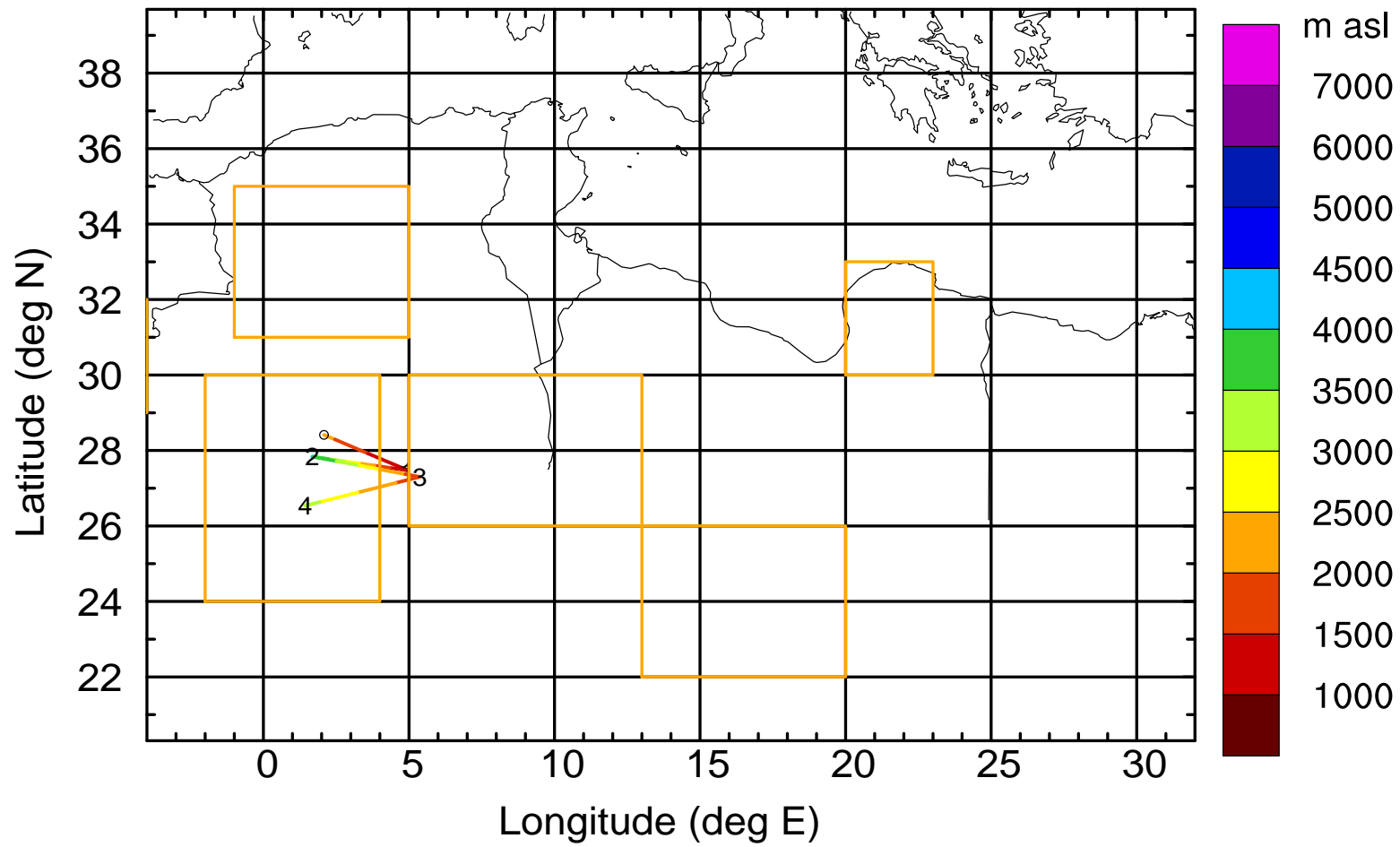
Level #12 of flight 170421a

BWD 20170421/14 -73H = 18/13 UTC



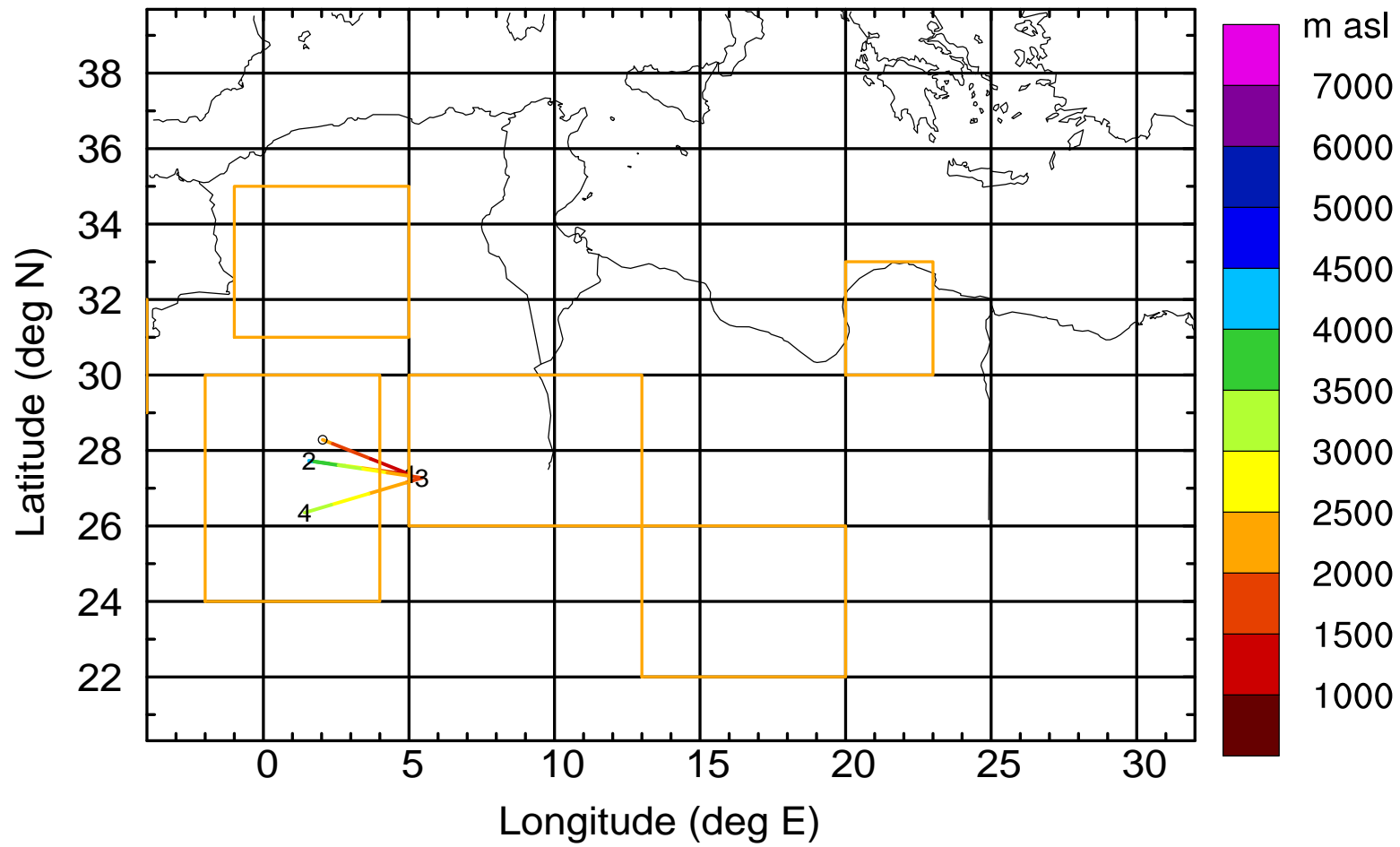
Level #12 of flight 170421a

BWD 20170421/14 -74H = 18/12 UTC



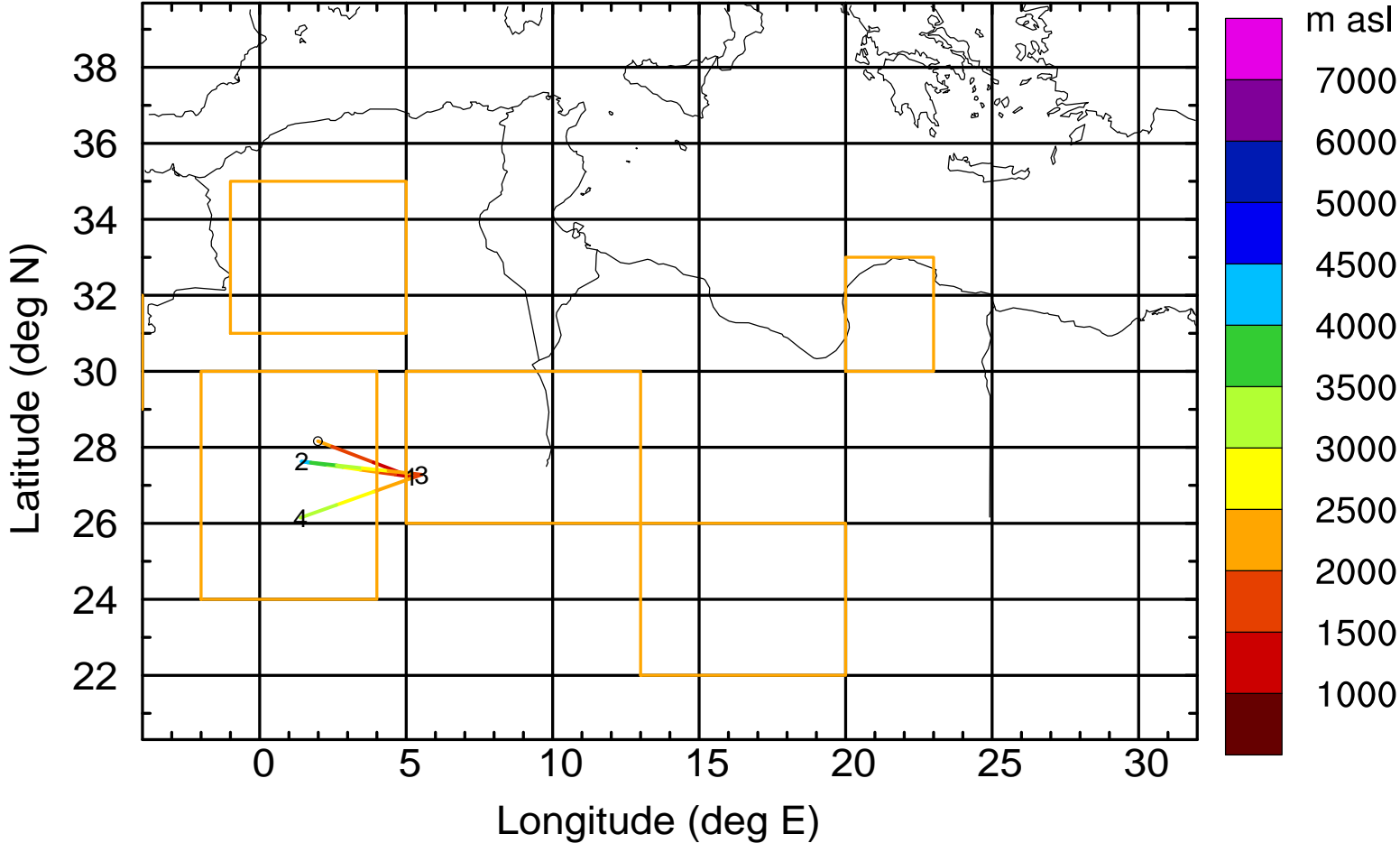
Level #12 of flight 170421a

BWD 20170421/14 -75H = 18/11 UTC



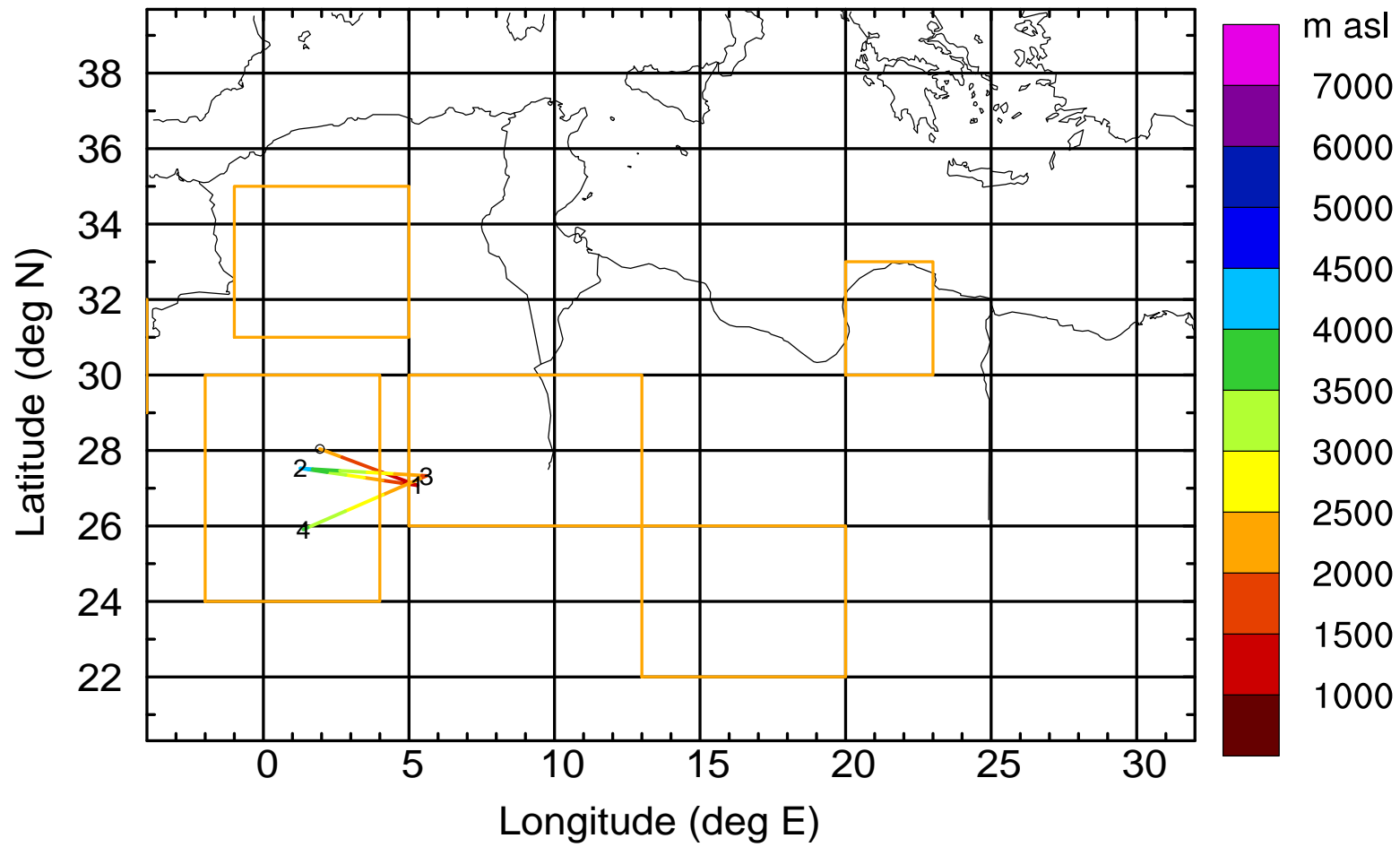
Level #12 of flight 170421a

BWD 20170421/14 -76H = 18/10 UTC



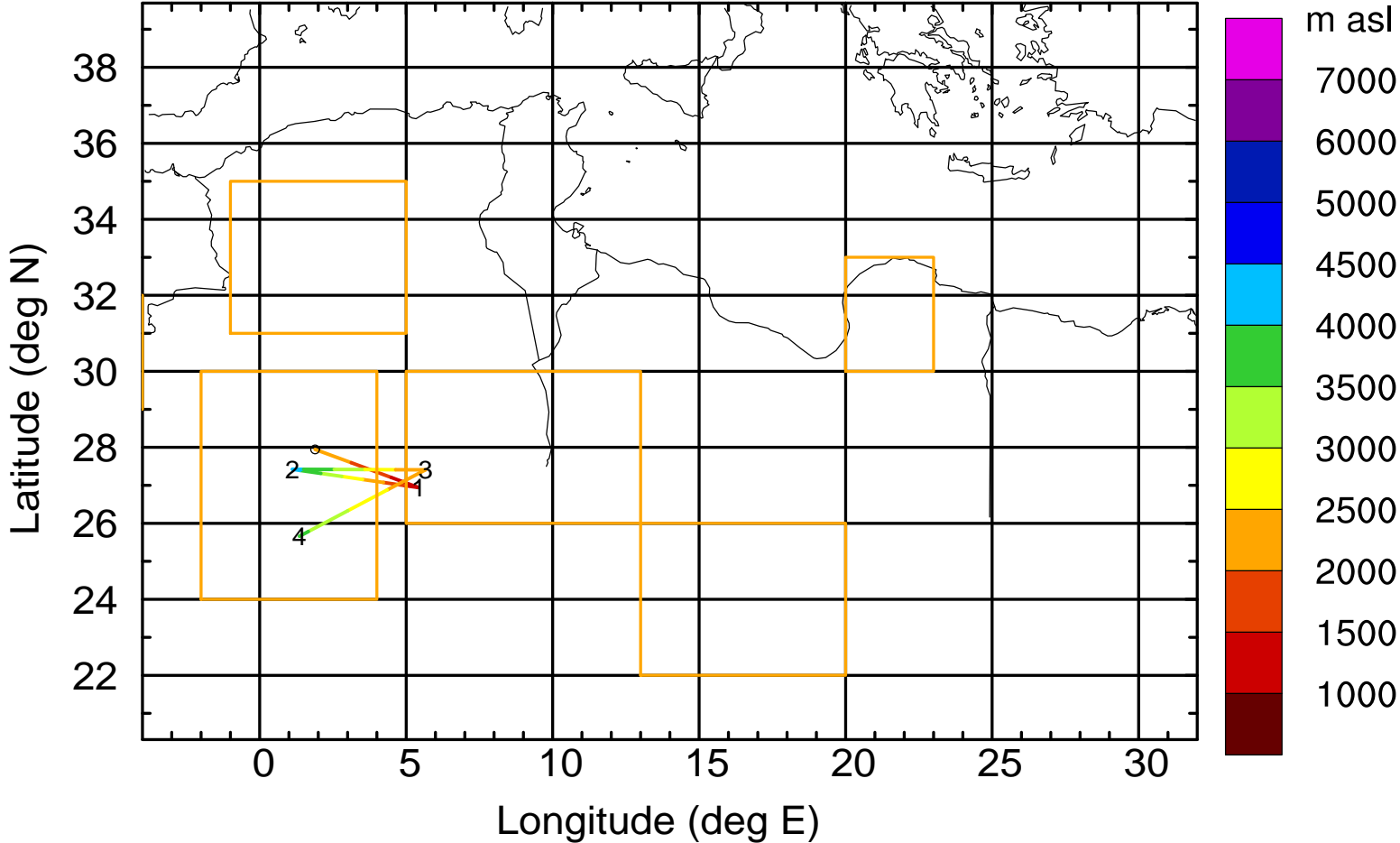
Level #12 of flight 170421a

BWD 20170421/14 -77H = 18/09 UTC



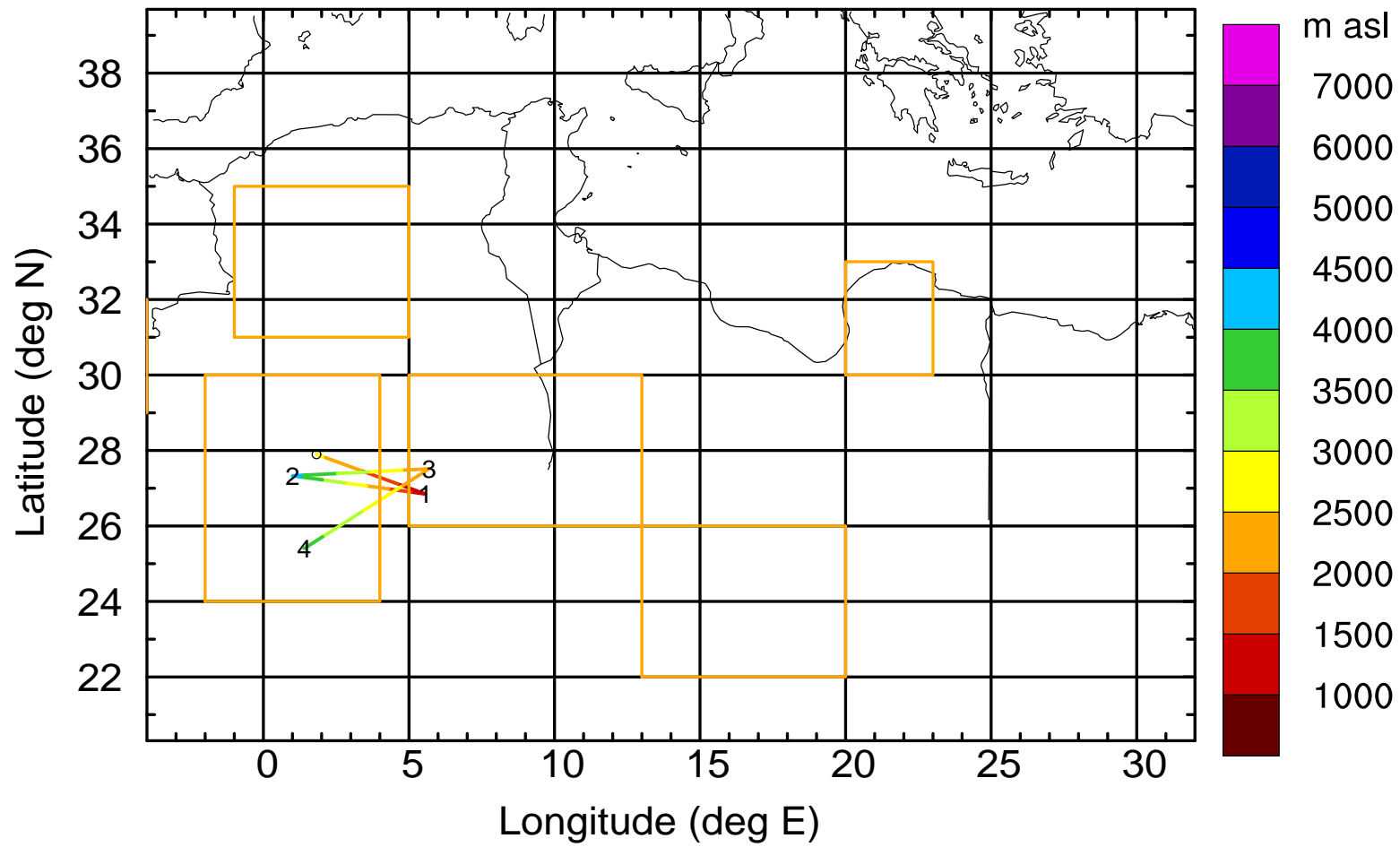
Level #12 of flight 170421a

BWD 20170421/14 -78H = 18/08 UTC



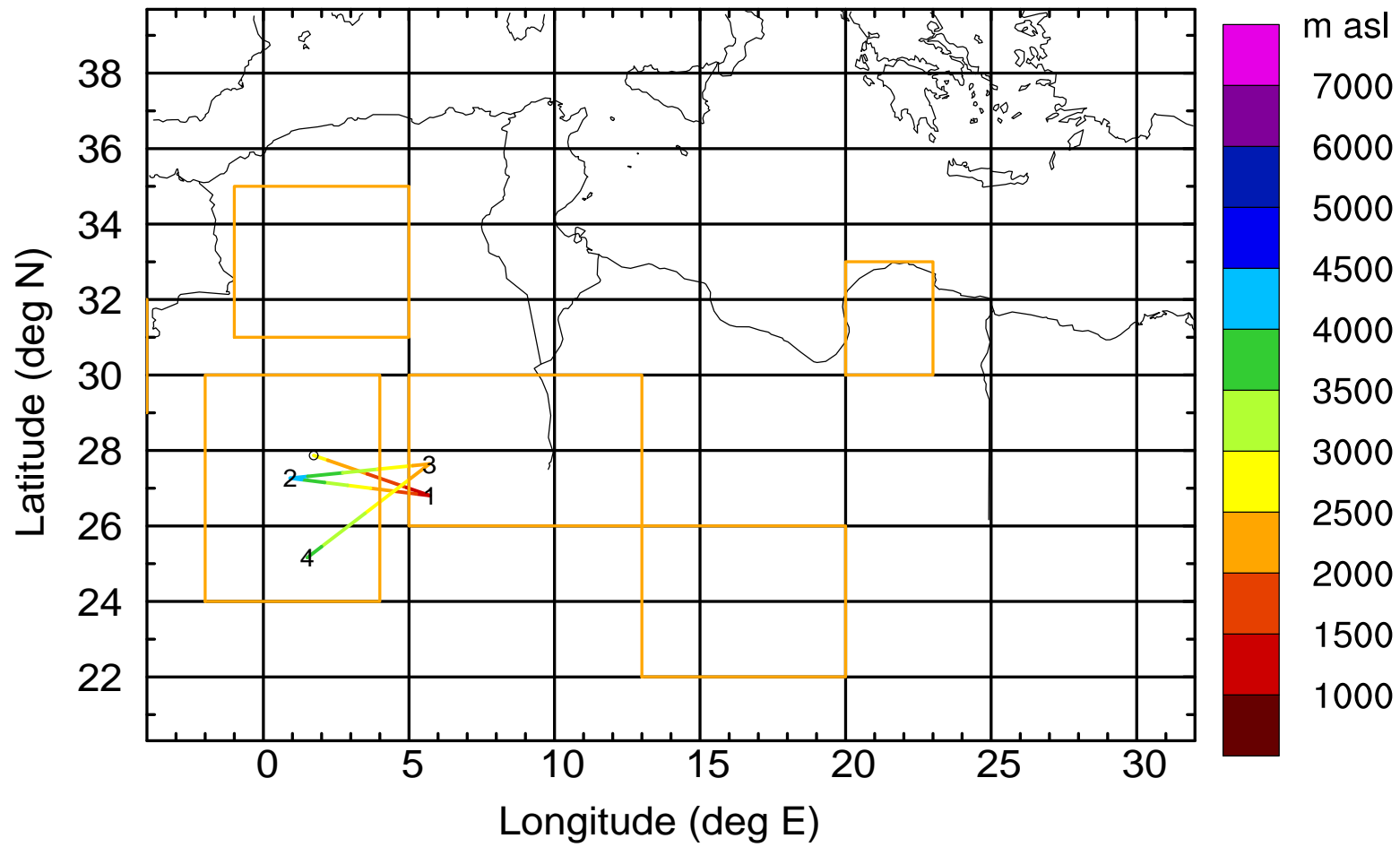
Level #12 of flight 170421a

BWD 20170421/14 -79H = 18/07 UTC



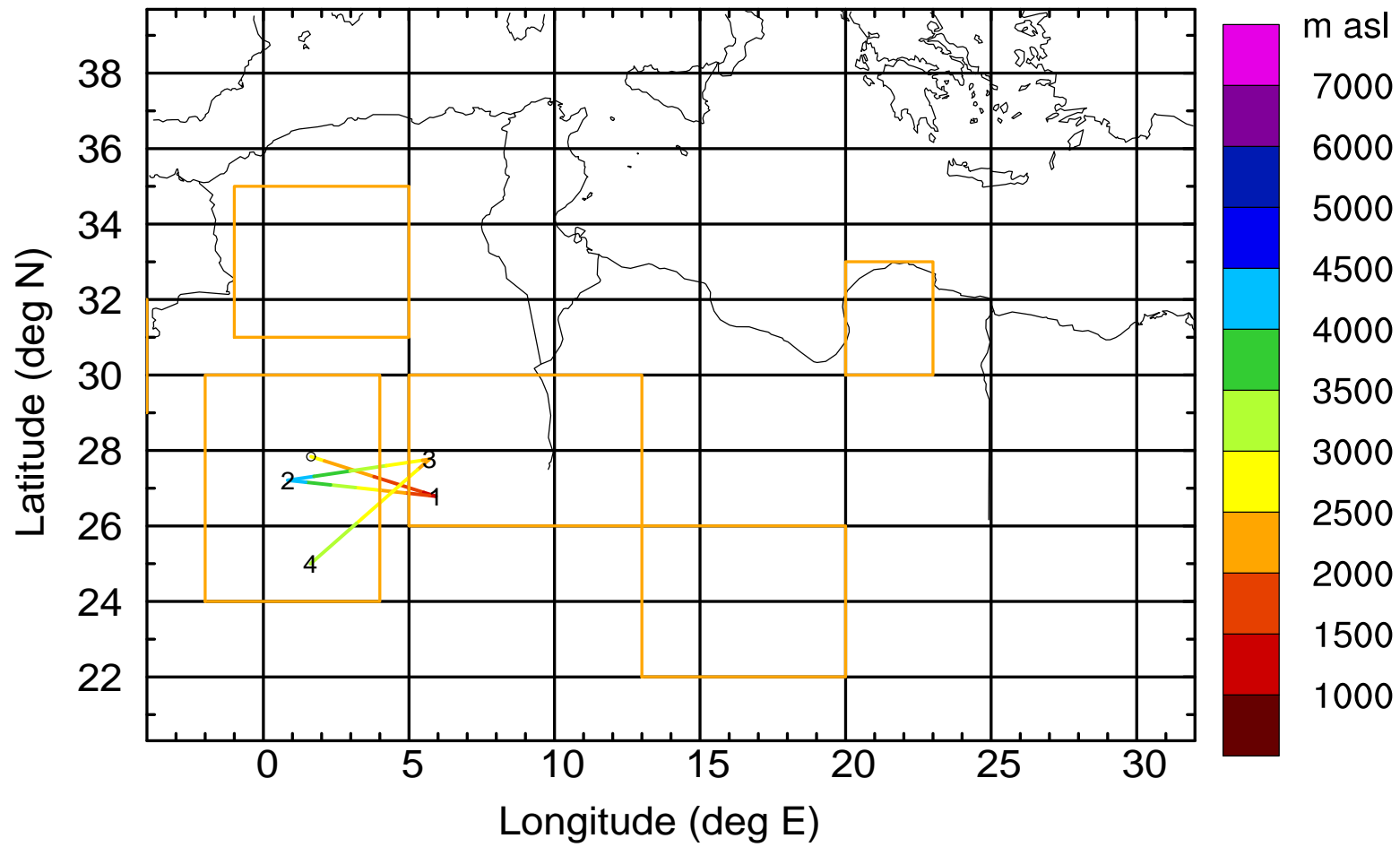
Level #12 of flight 170421a

BWD 20170421/14 -80H = 18/06 UTC



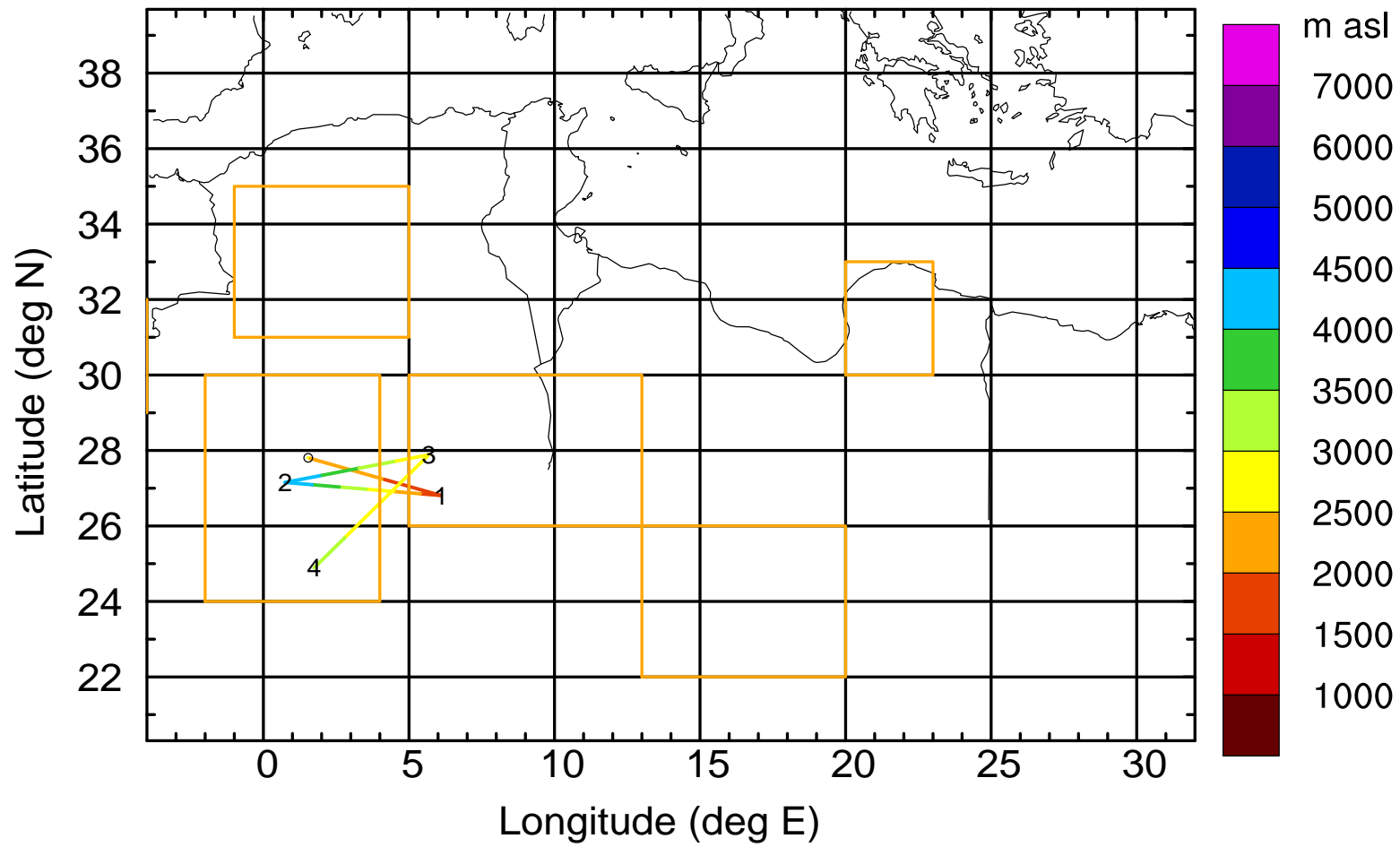
Level #12 of flight 170421a

BWD 20170421/14 -81H = 18/05 UTC



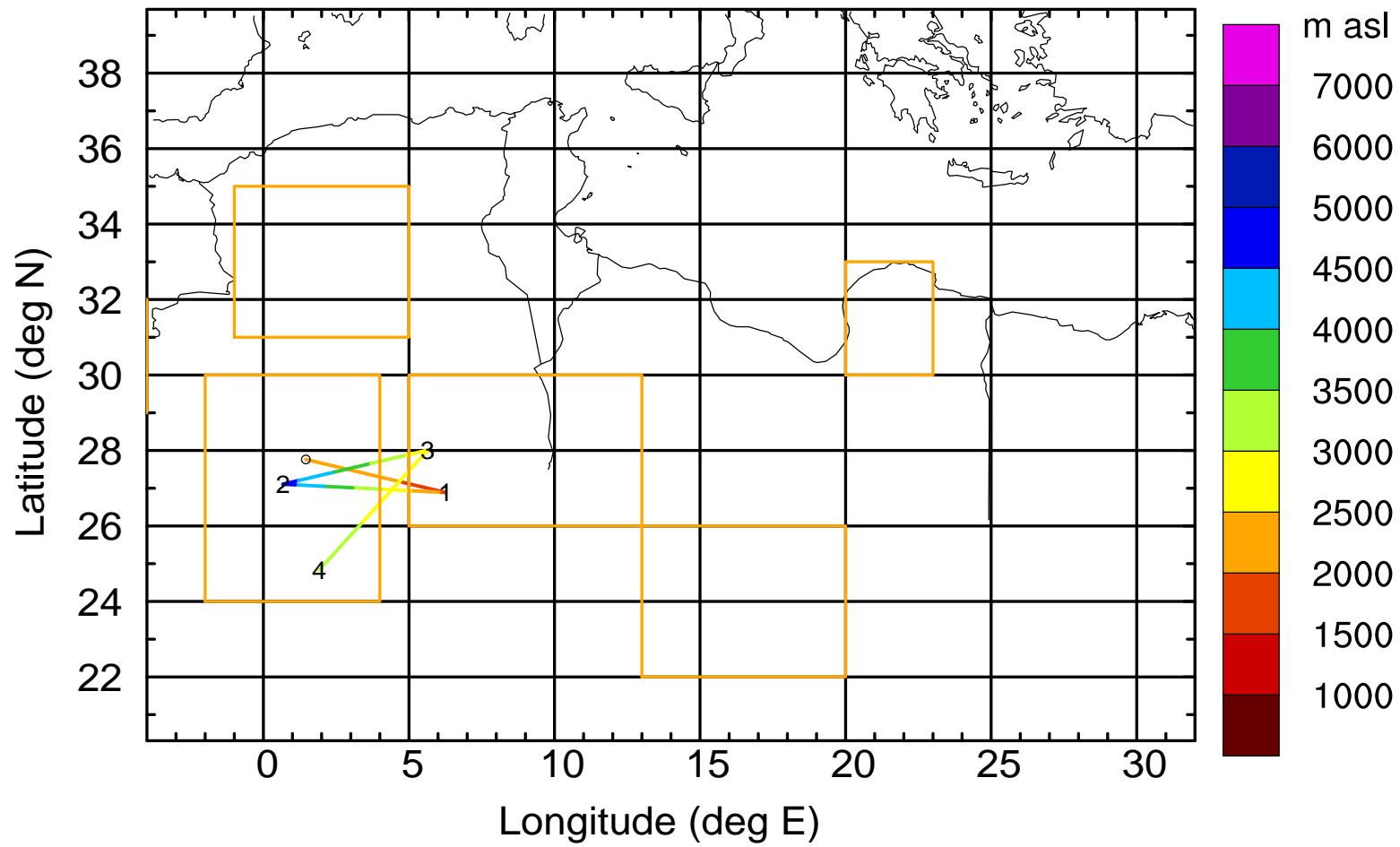
Level #12 of flight 170421a

BWD 20170421/14 -82H = 18/04 UTC



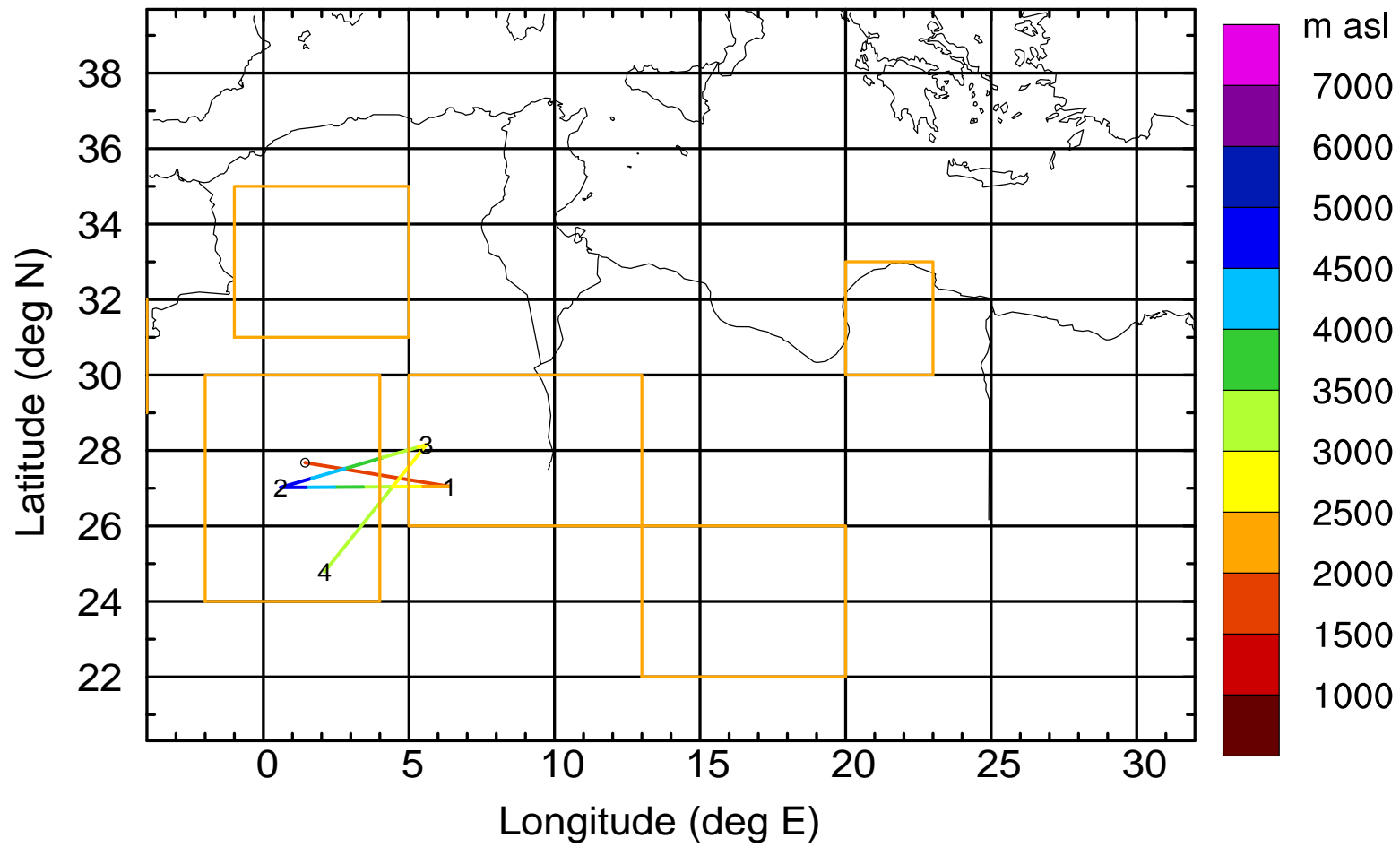
Level #12 of flight 170421a

BWD 20170421/14 -83H = 18/03 UTC



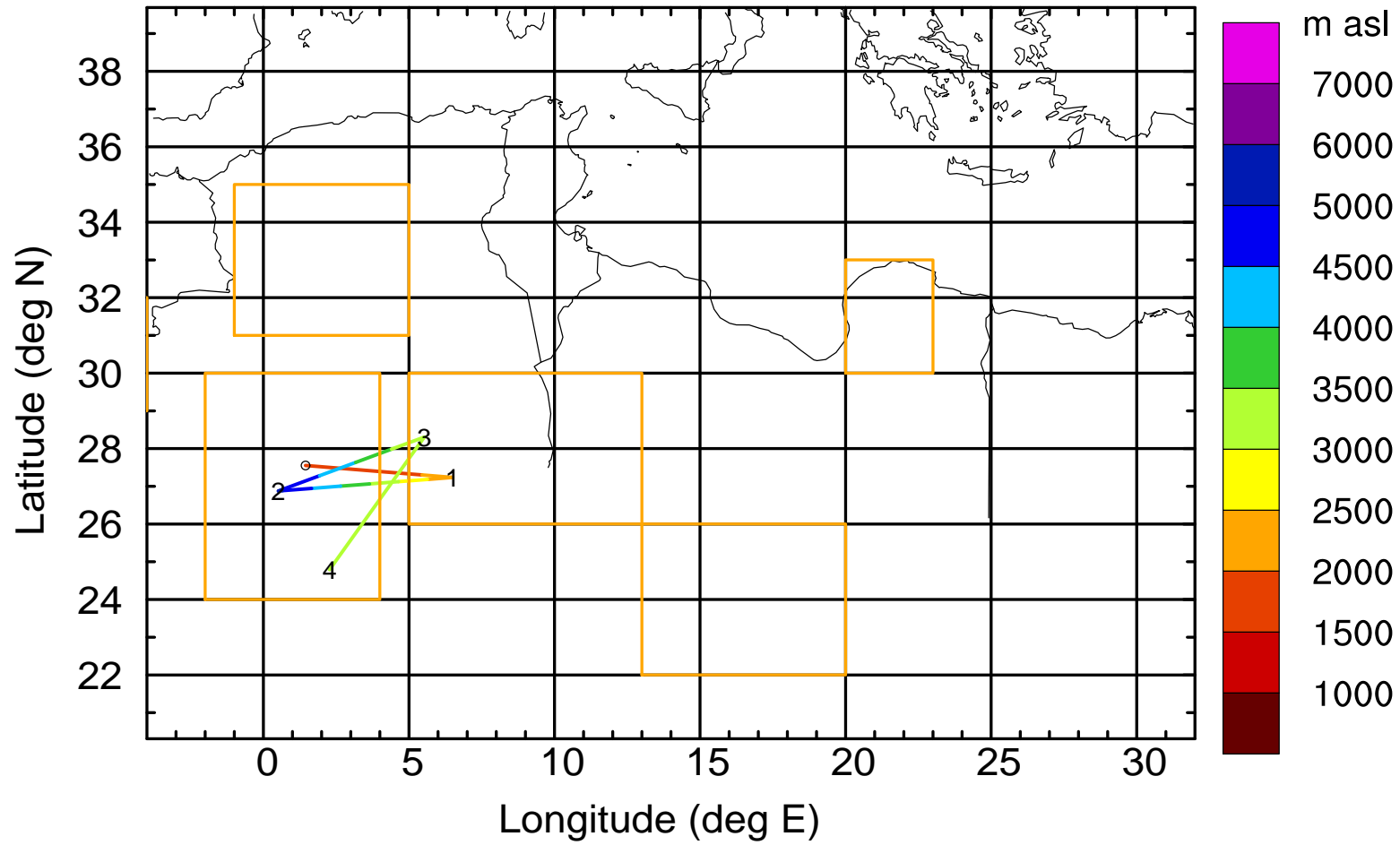
Level #12 of flight 170421a

BWD 20170421/14 -84H = 18/02 UTC



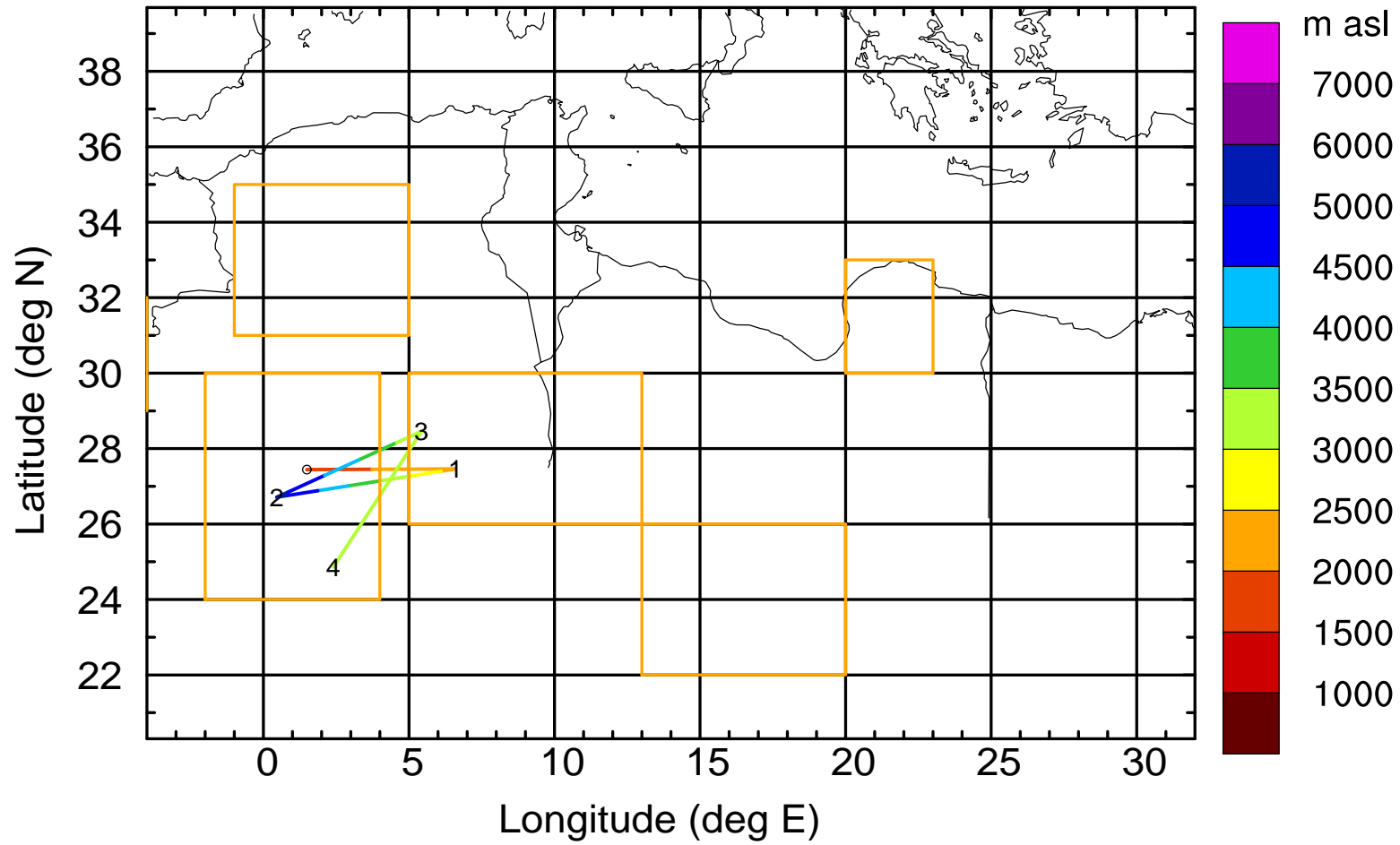
Level #12 of flight 170421a

BWD 20170421/14 -85H = 18/01 UTC



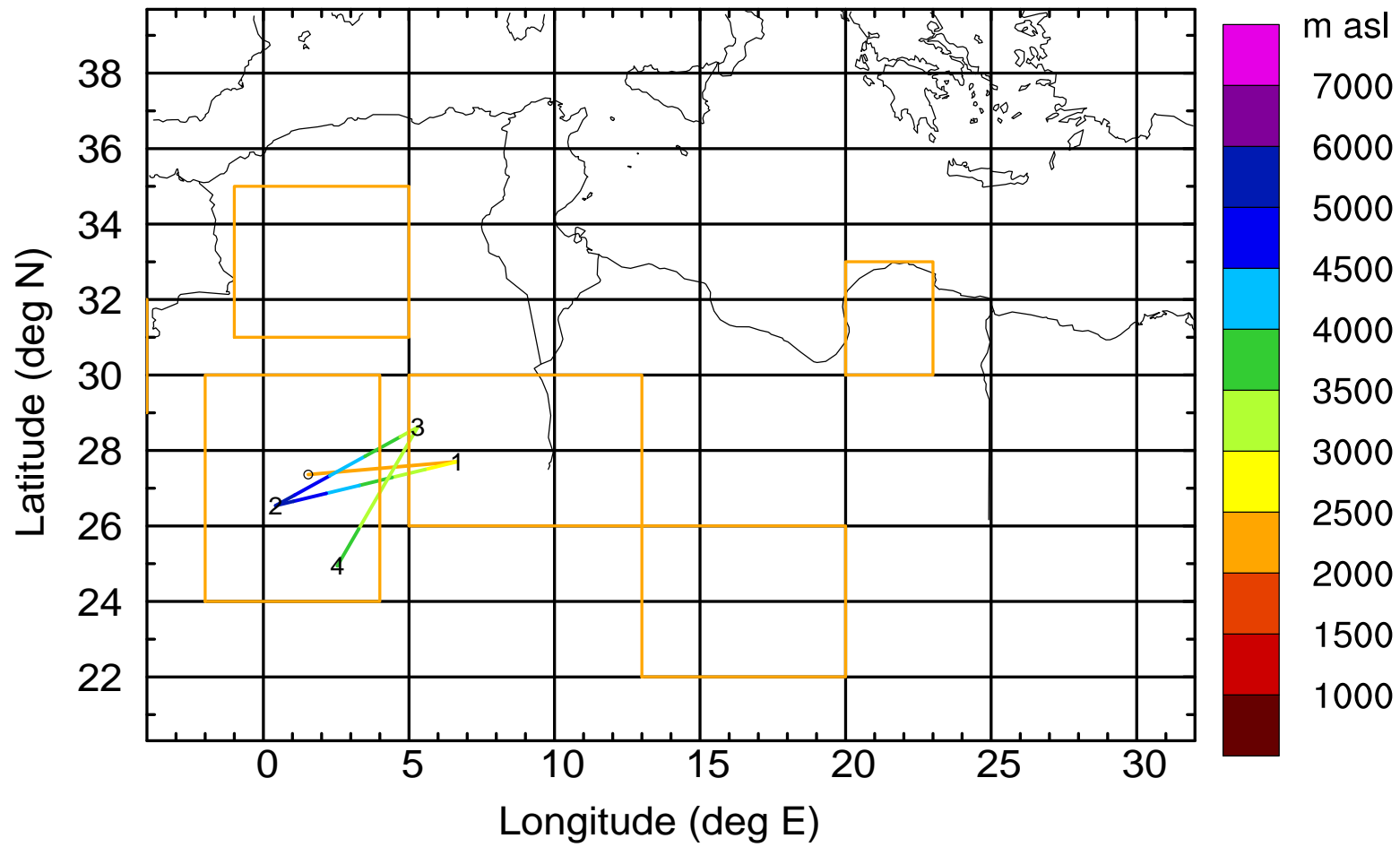
Level #12 of flight 170421a

BWD 20170421/14 -86H = 18/00 UTC



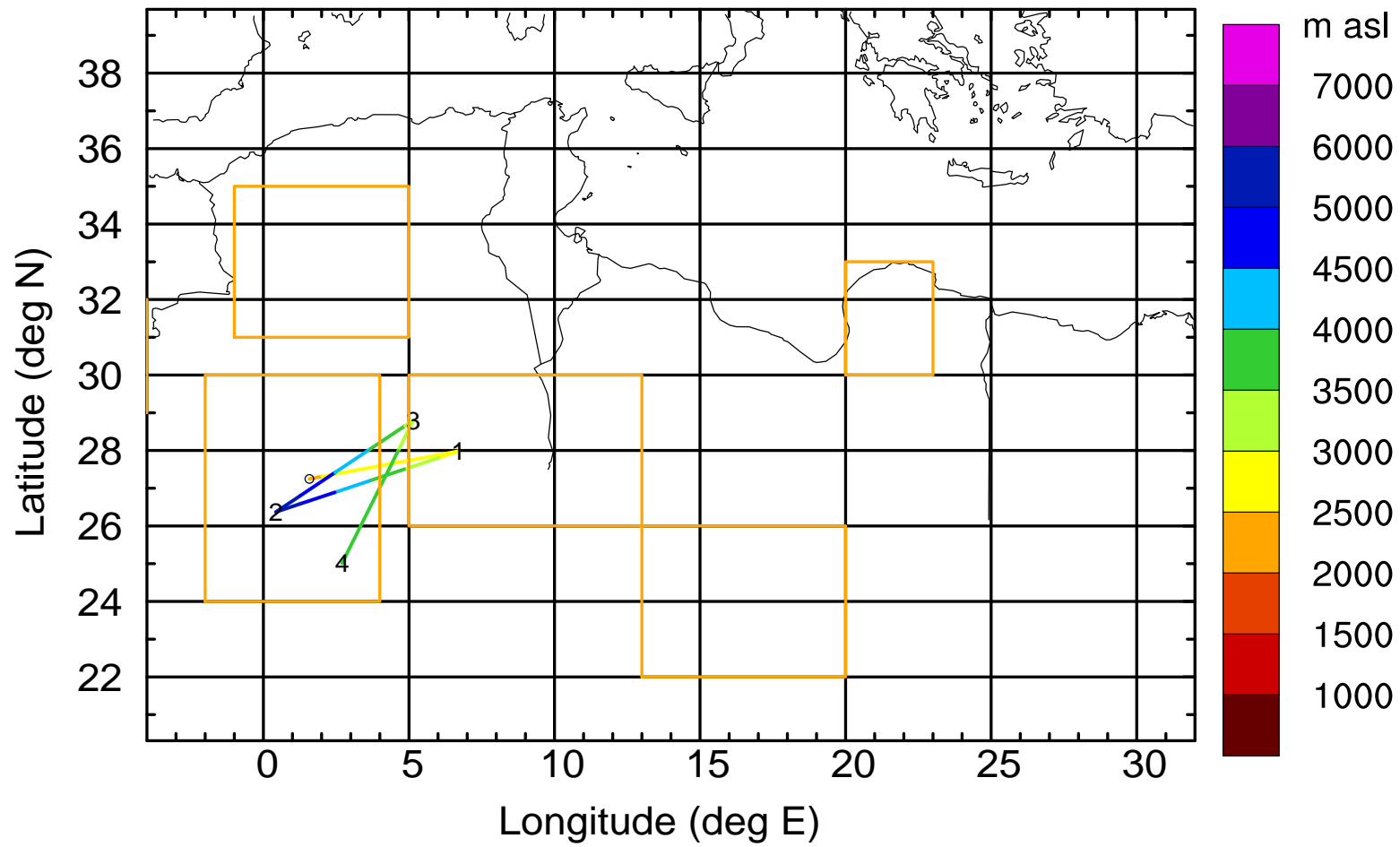
Level #12 of flight 170421a

BWD 20170421/14 -87H = 17/23 UTC



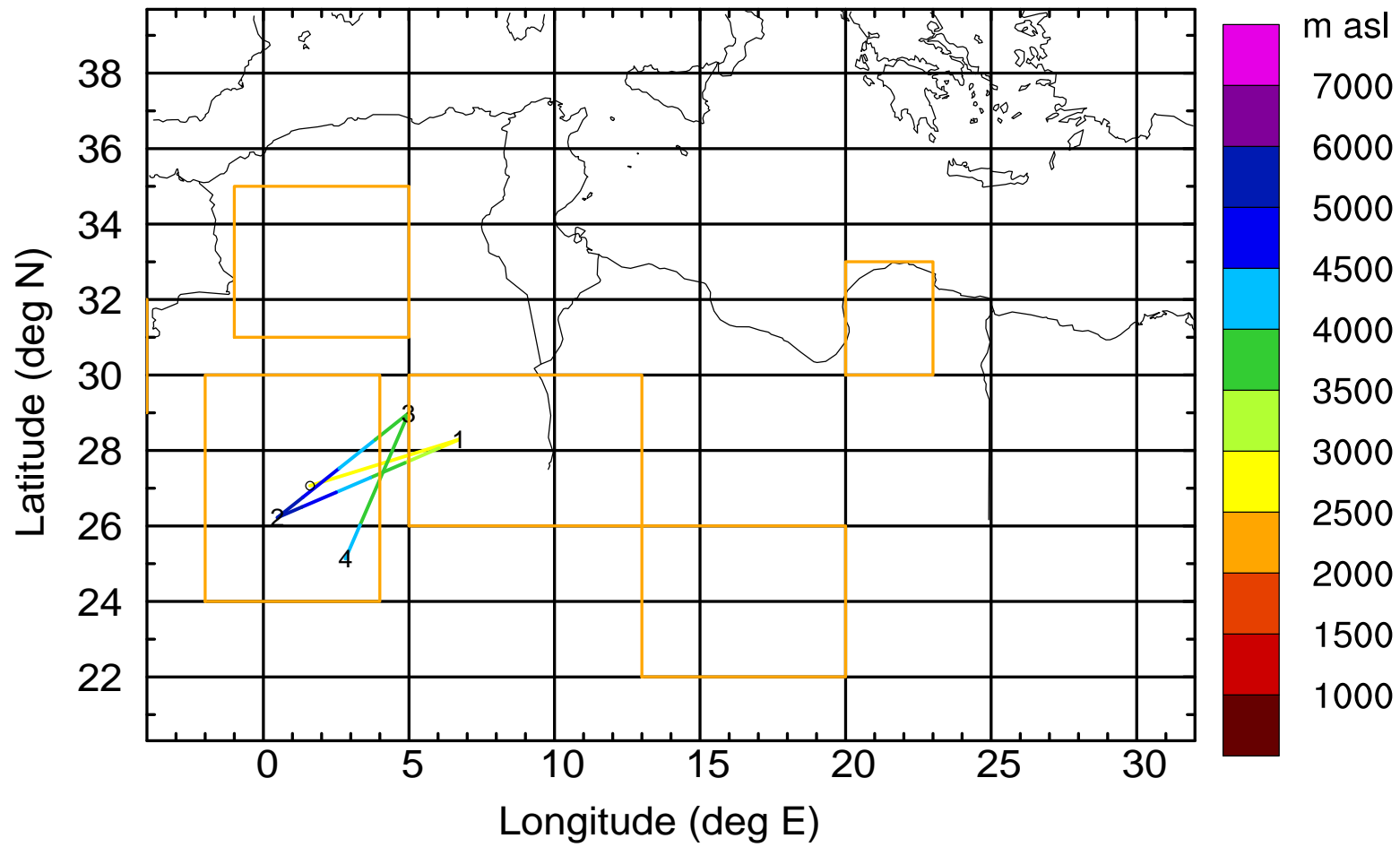
Level #12 of flight 170421a

BWD 20170421/14 -88H = 17/22 UTC



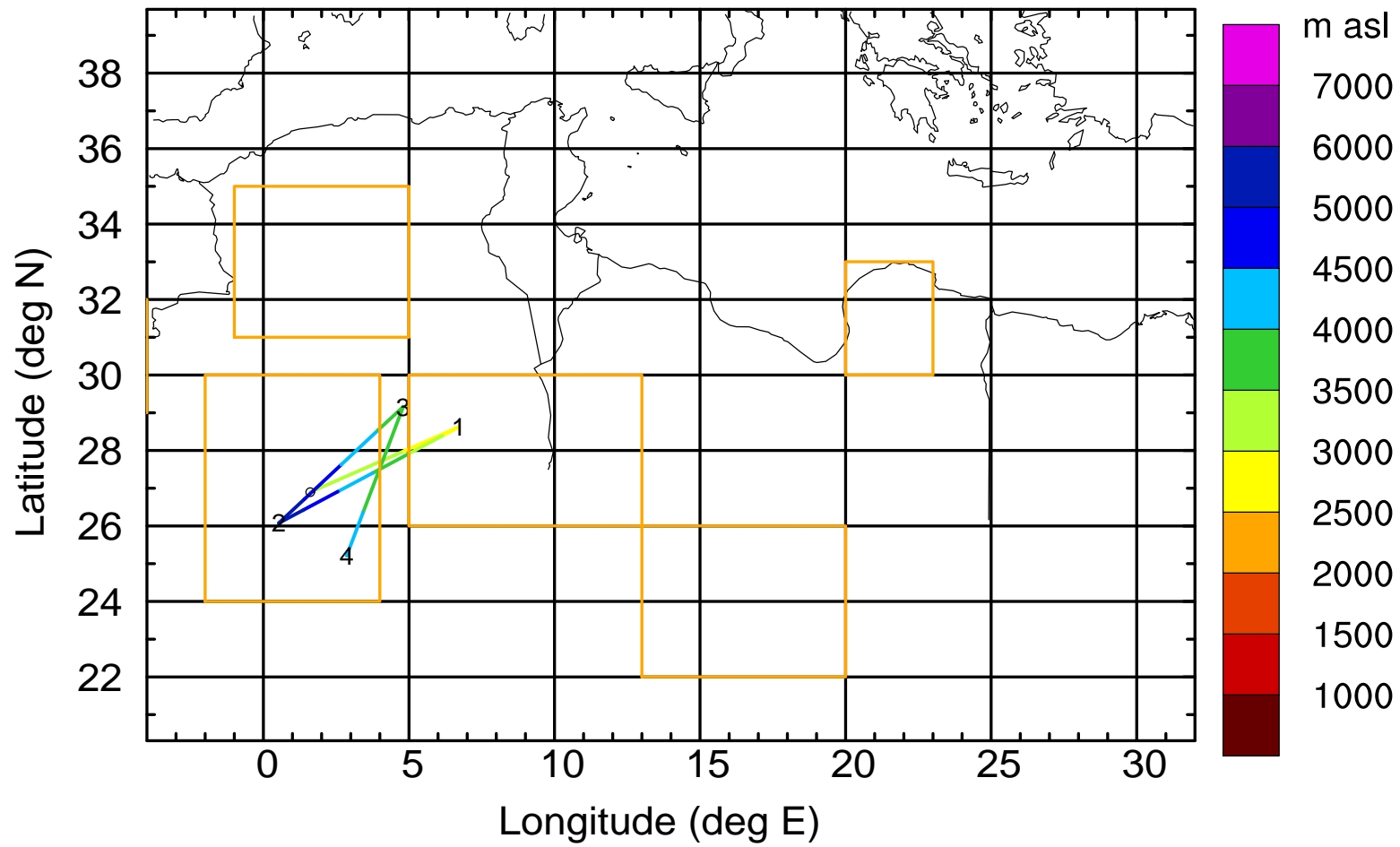
Level #12 of flight 170421a

BWD 20170421/14 -89H = 17/21 UTC



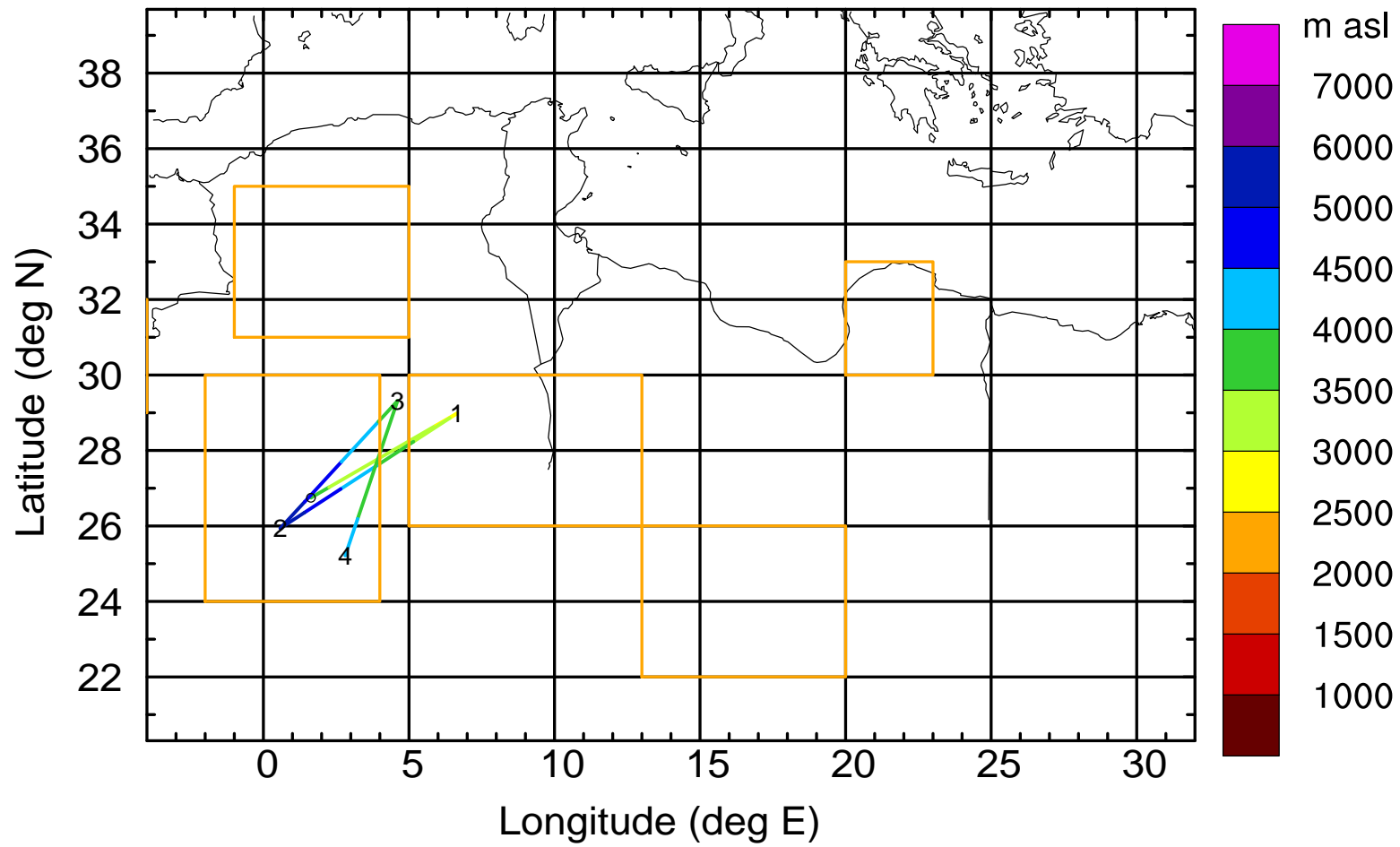
Level #12 of flight 170421a

BWD 20170421/14 -90H = 17/20 UTC



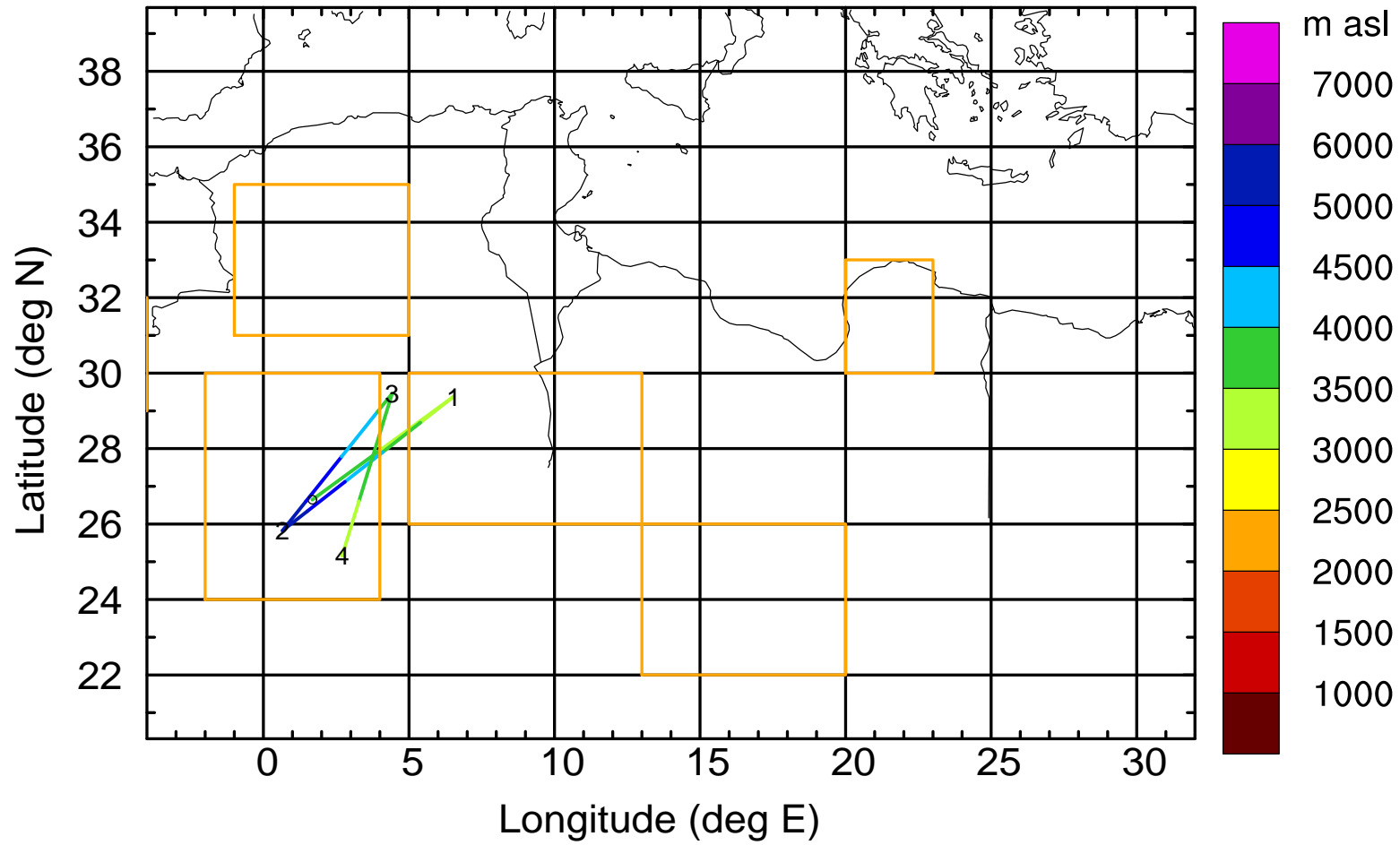
Level #12 of flight 170421a

BWD 20170421/14 -91H = 17/19 UTC



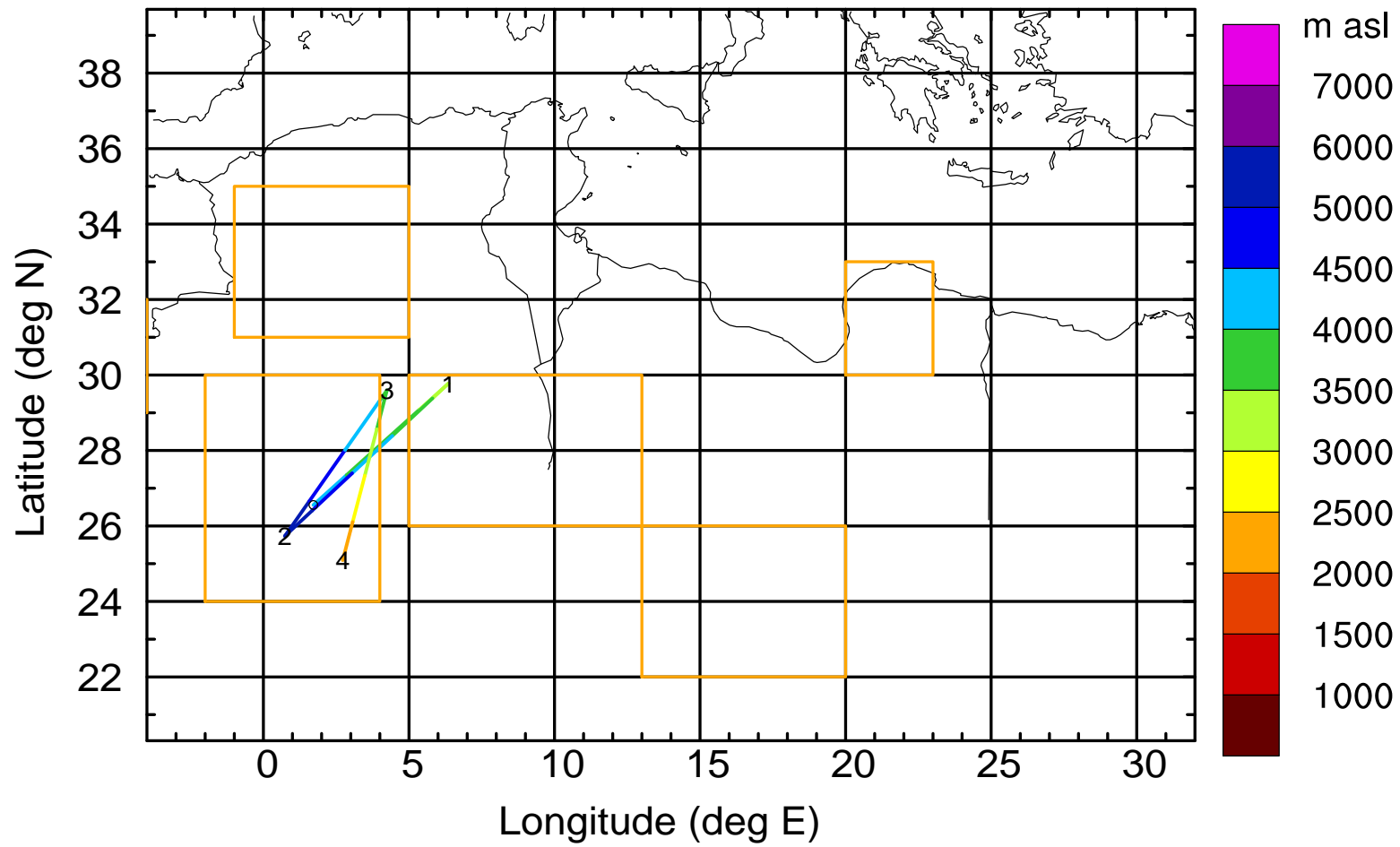
Level #12 of flight 170421a

BWD 20170421/14 -92H = 17/18 UTC



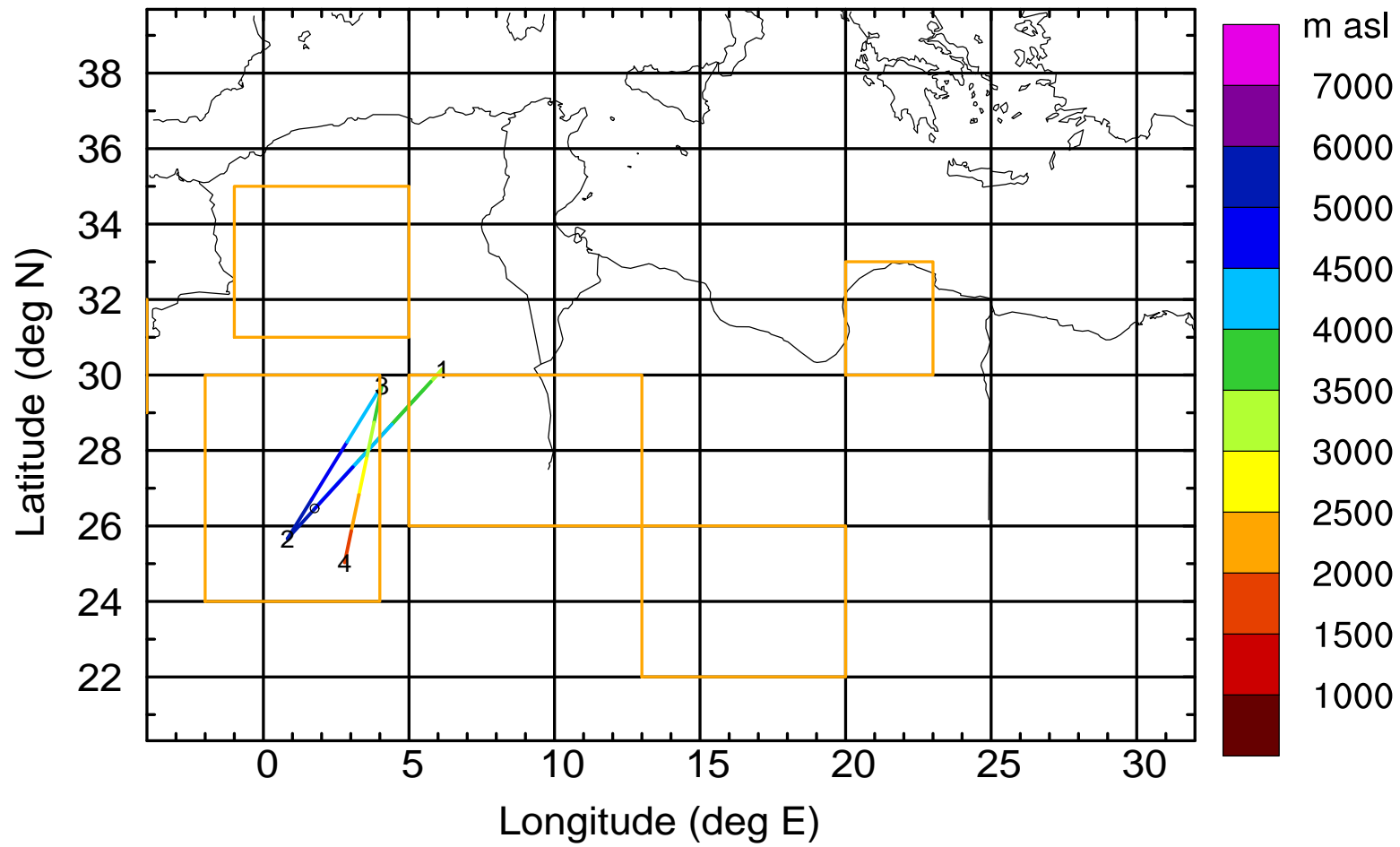
Level #12 of flight 170421a

BWD 20170421/14 -93H = 17/17 UTC



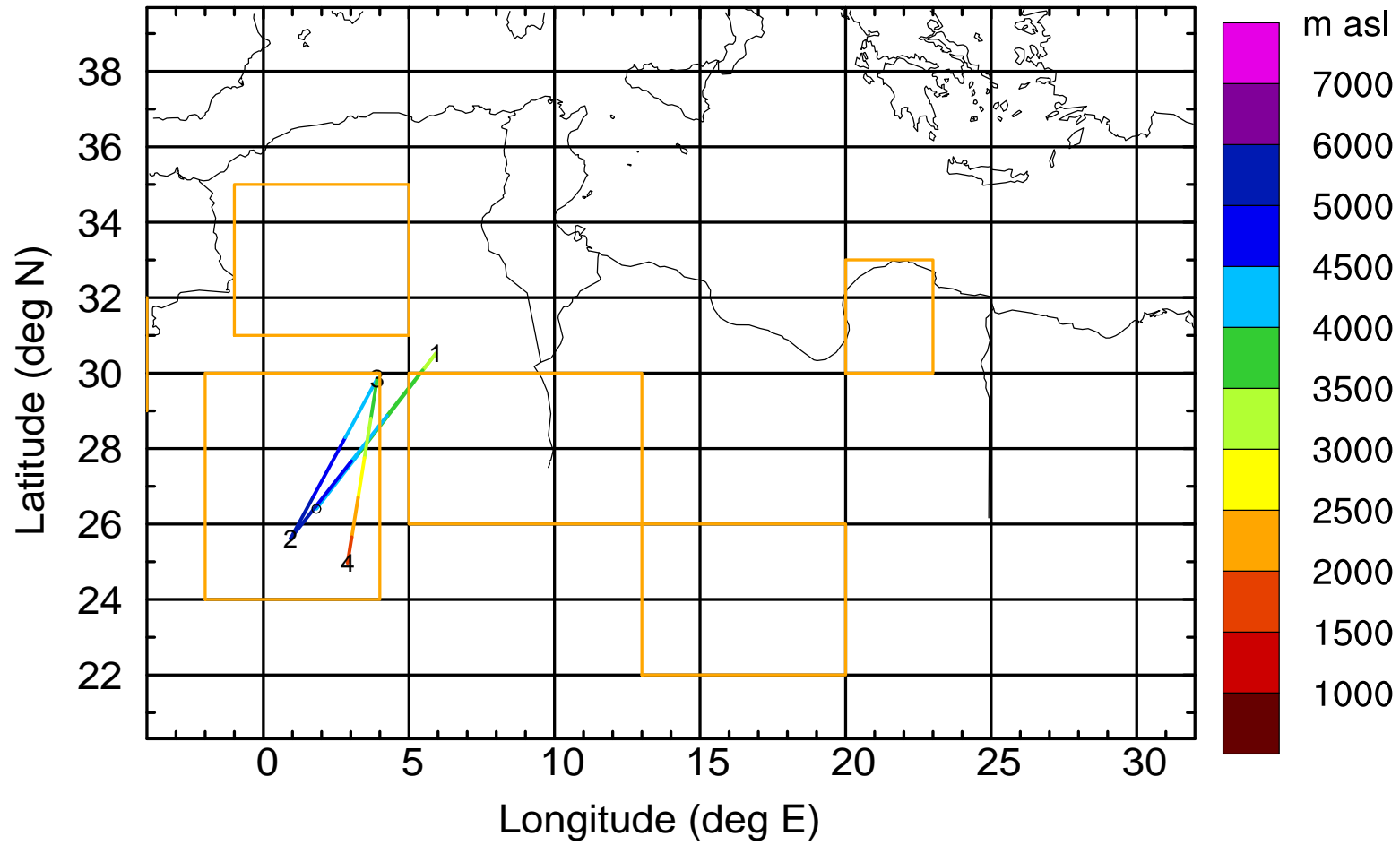
Level #12 of flight 170421a

BWD 20170421/14 -94H = 17/16 UTC



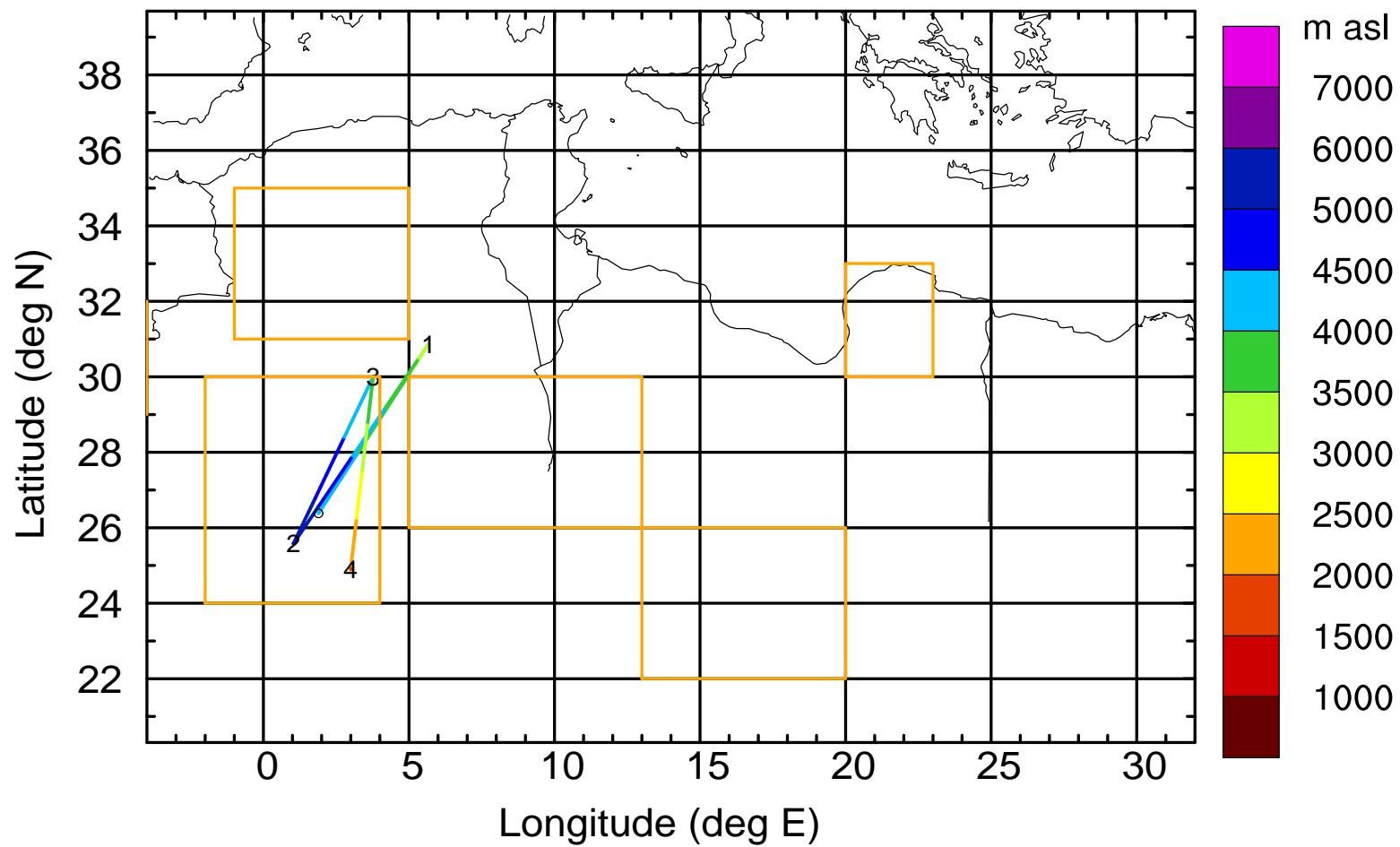
Level #12 of flight 170421a

BWD 20170421/14 -95H = 17/15 UTC



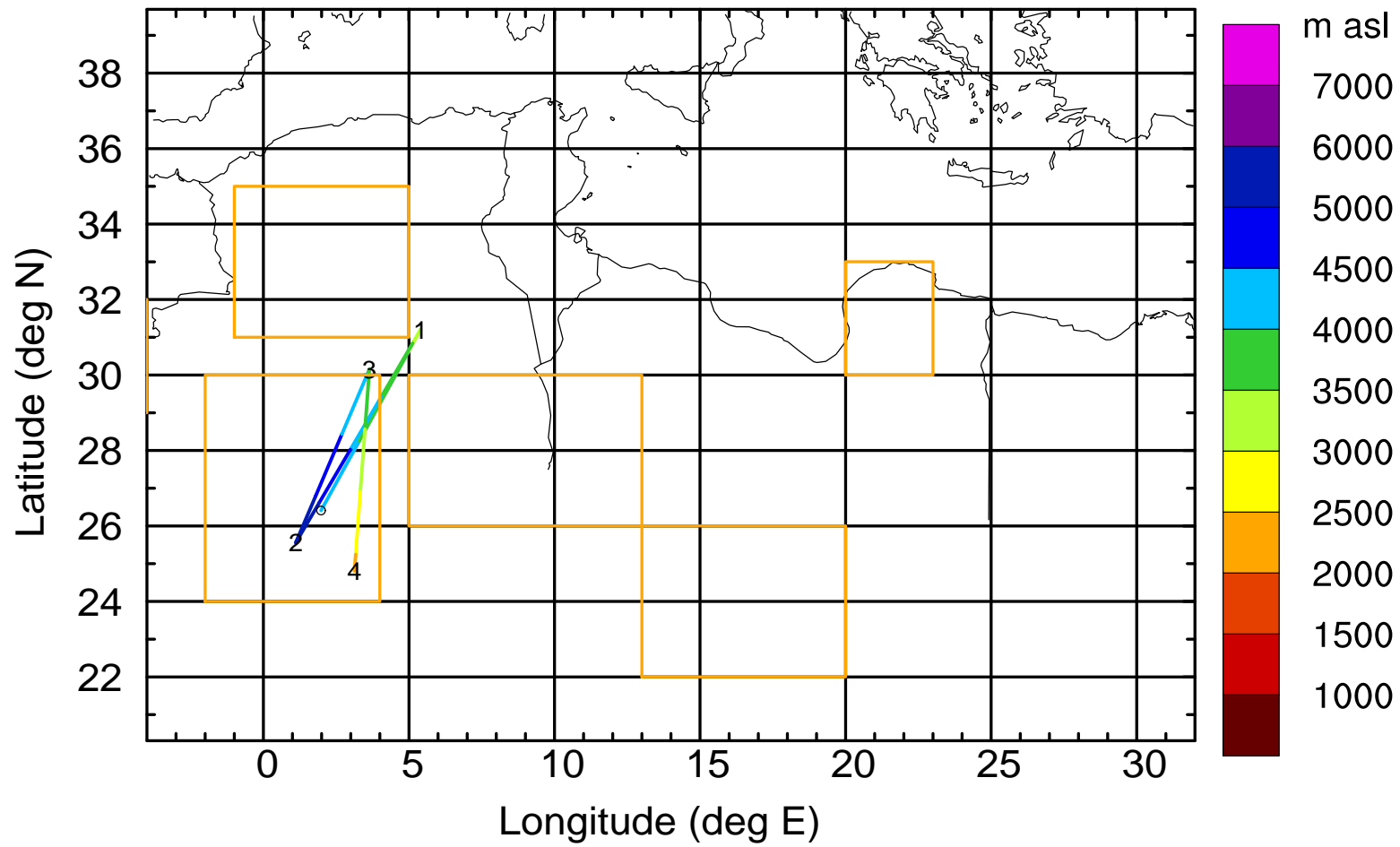
Level #12 of flight 170421a

BWD 20170421/14 -96H = 17/14 UTC



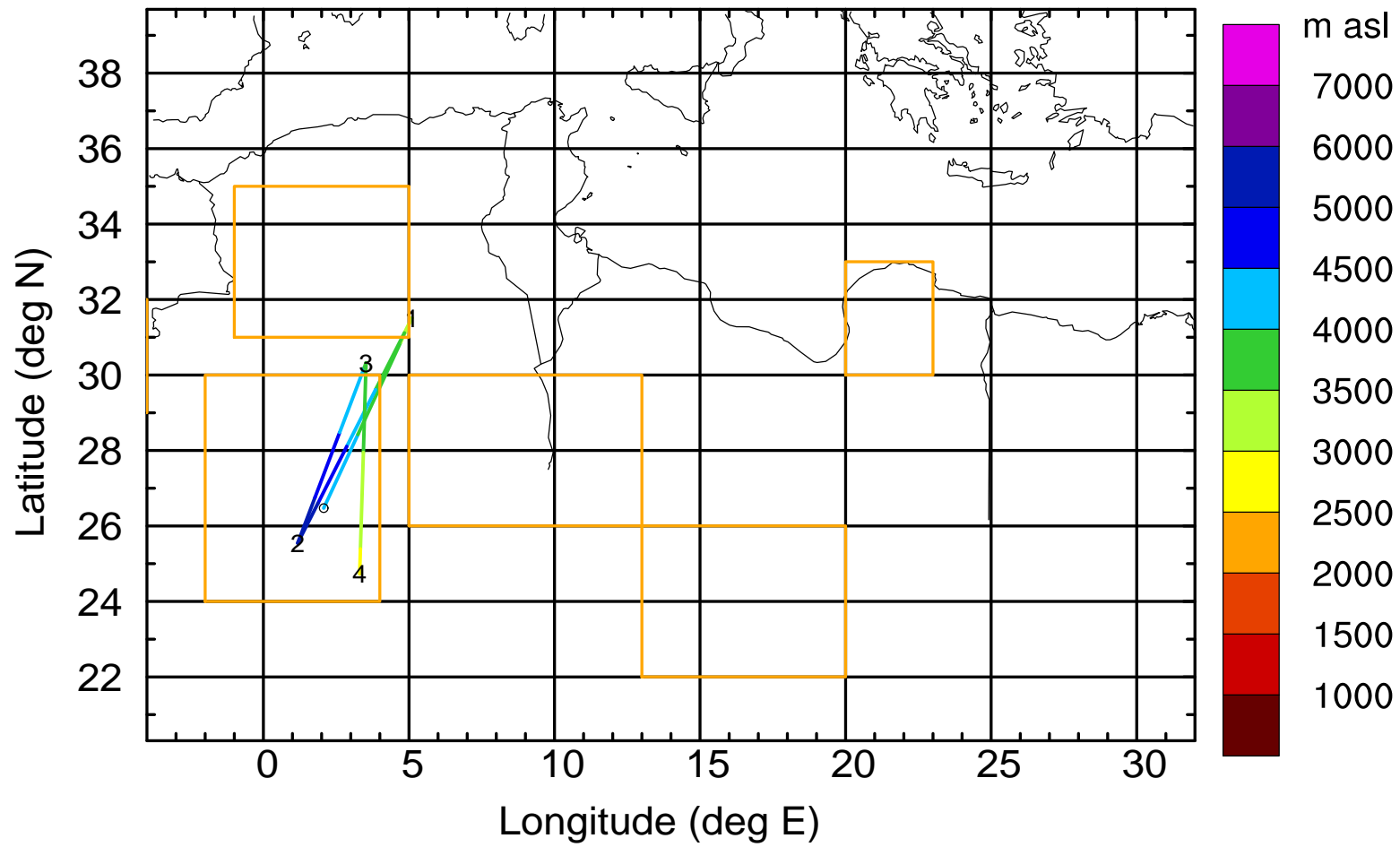
Level #12 of flight 170421a

BWD 20170421/14 -97H = 17/13 UTC



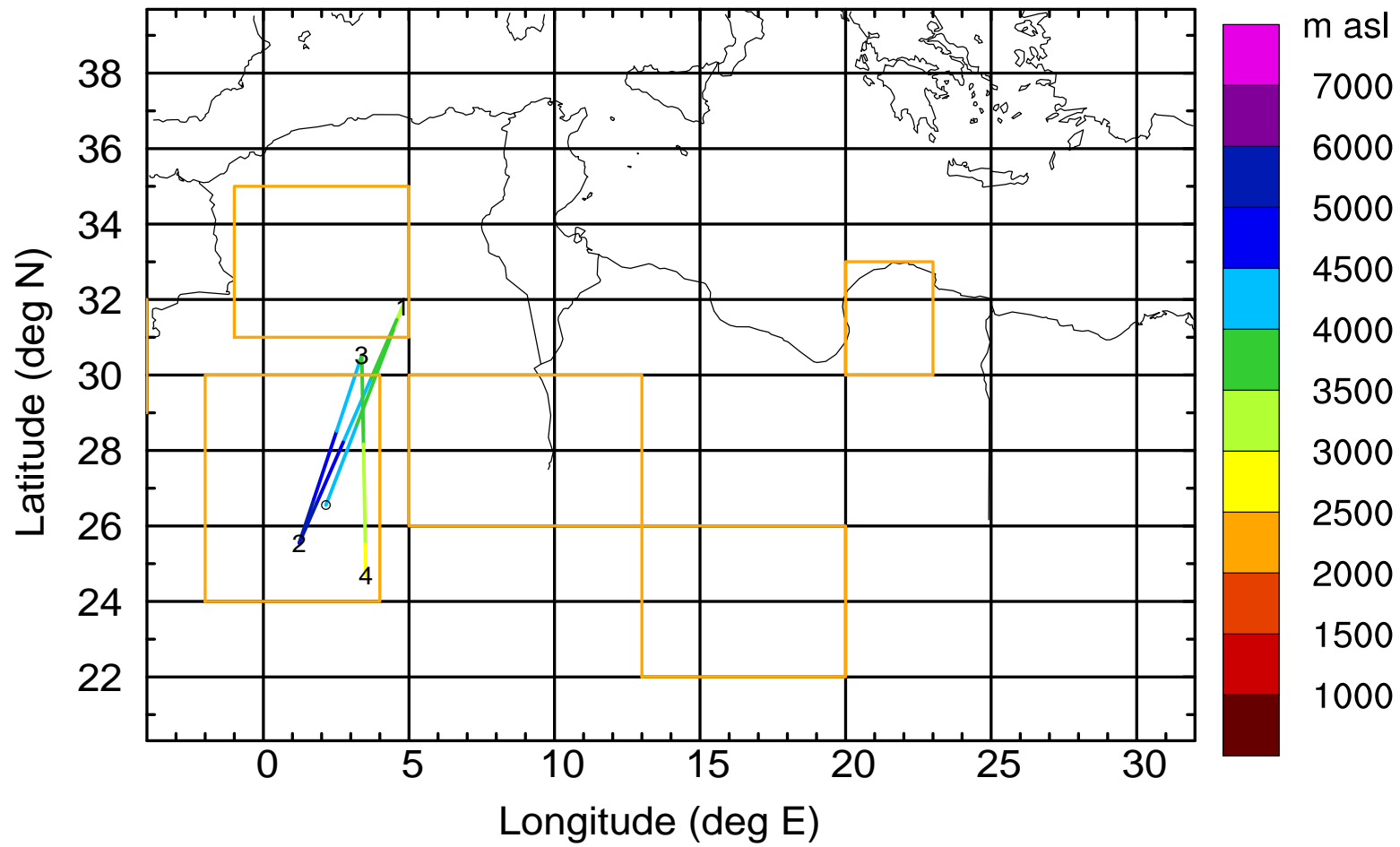
Level #12 of flight 170421a

BWD 20170421/14 -98H = 17/12 UTC



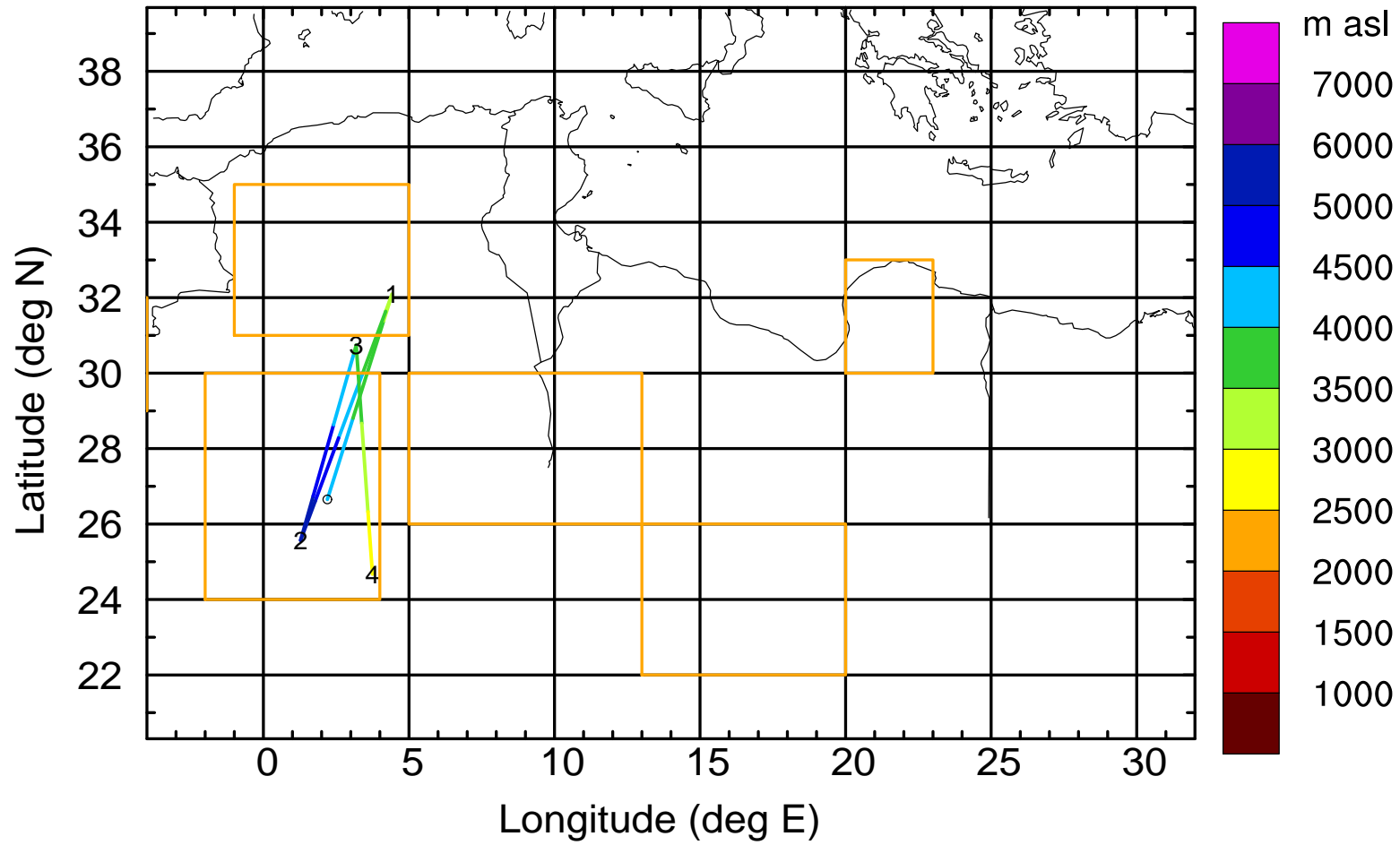
Level #12 of flight 170421a

BWD 20170421/14 -99H = 17/11 UTC



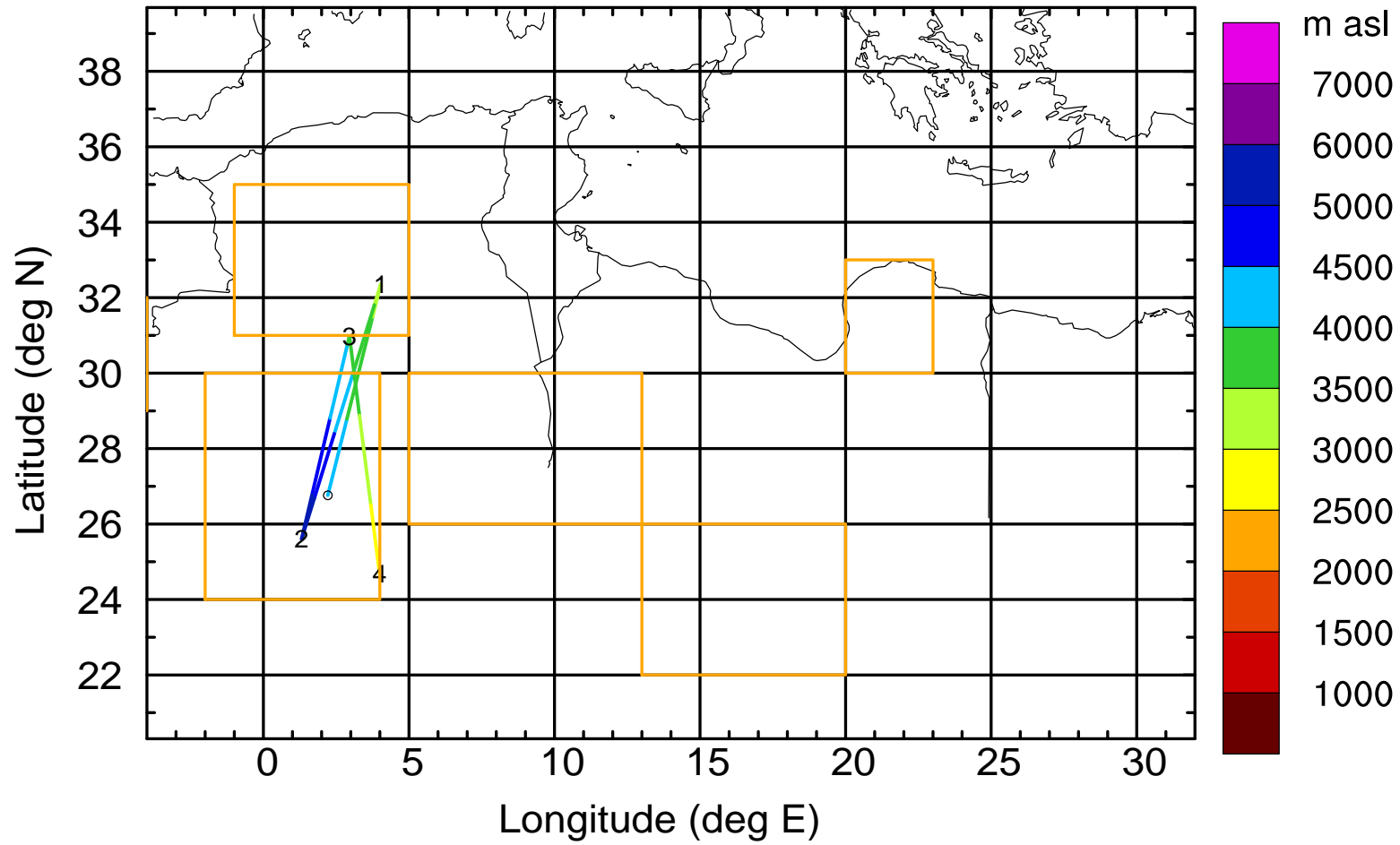
Level #12 of flight 170421a

BWD 20170421/14-100H = 17/10 UTC



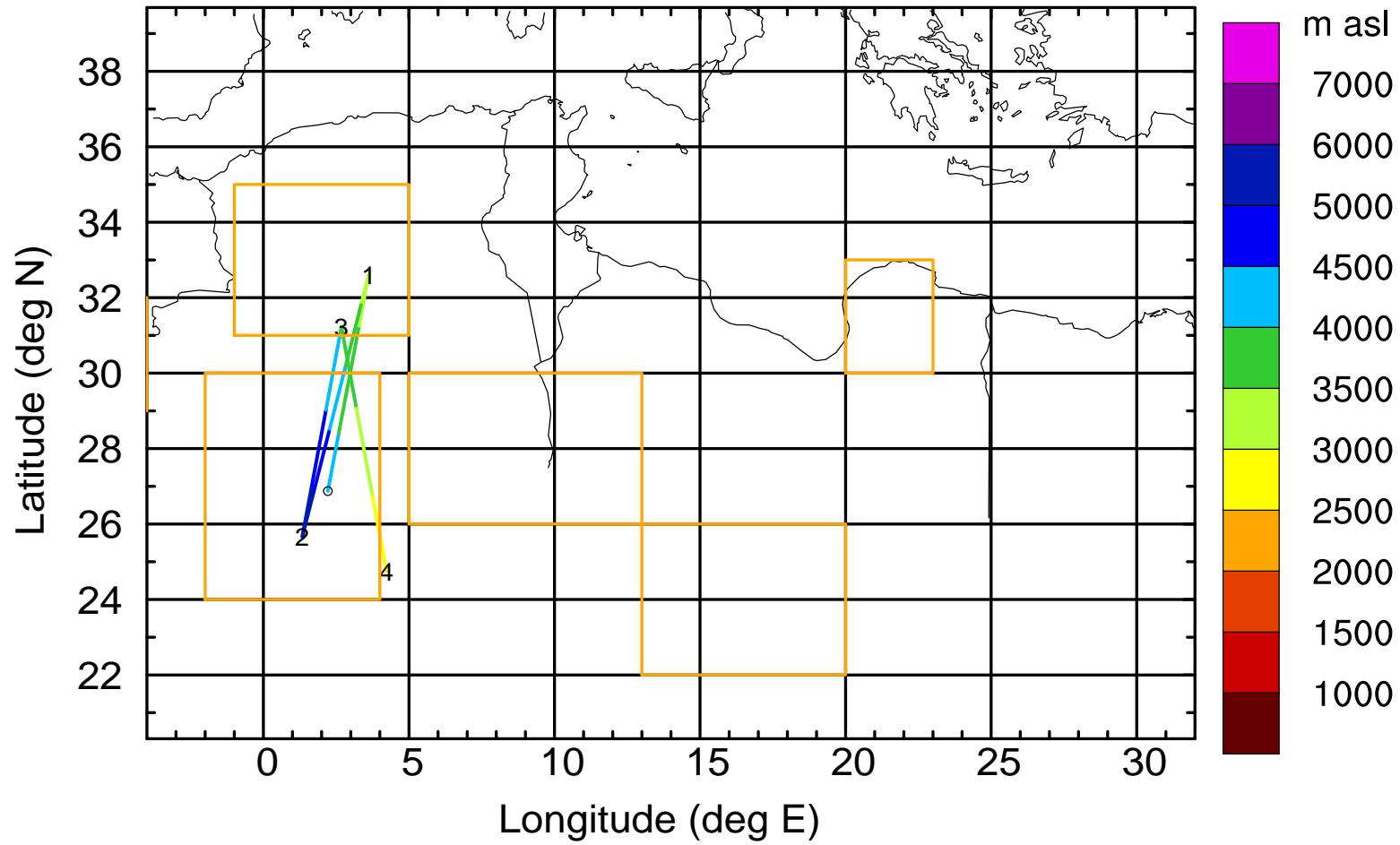
Level #12 of flight 170421a

BWD 20170421/14-101H = 17/09 UTC



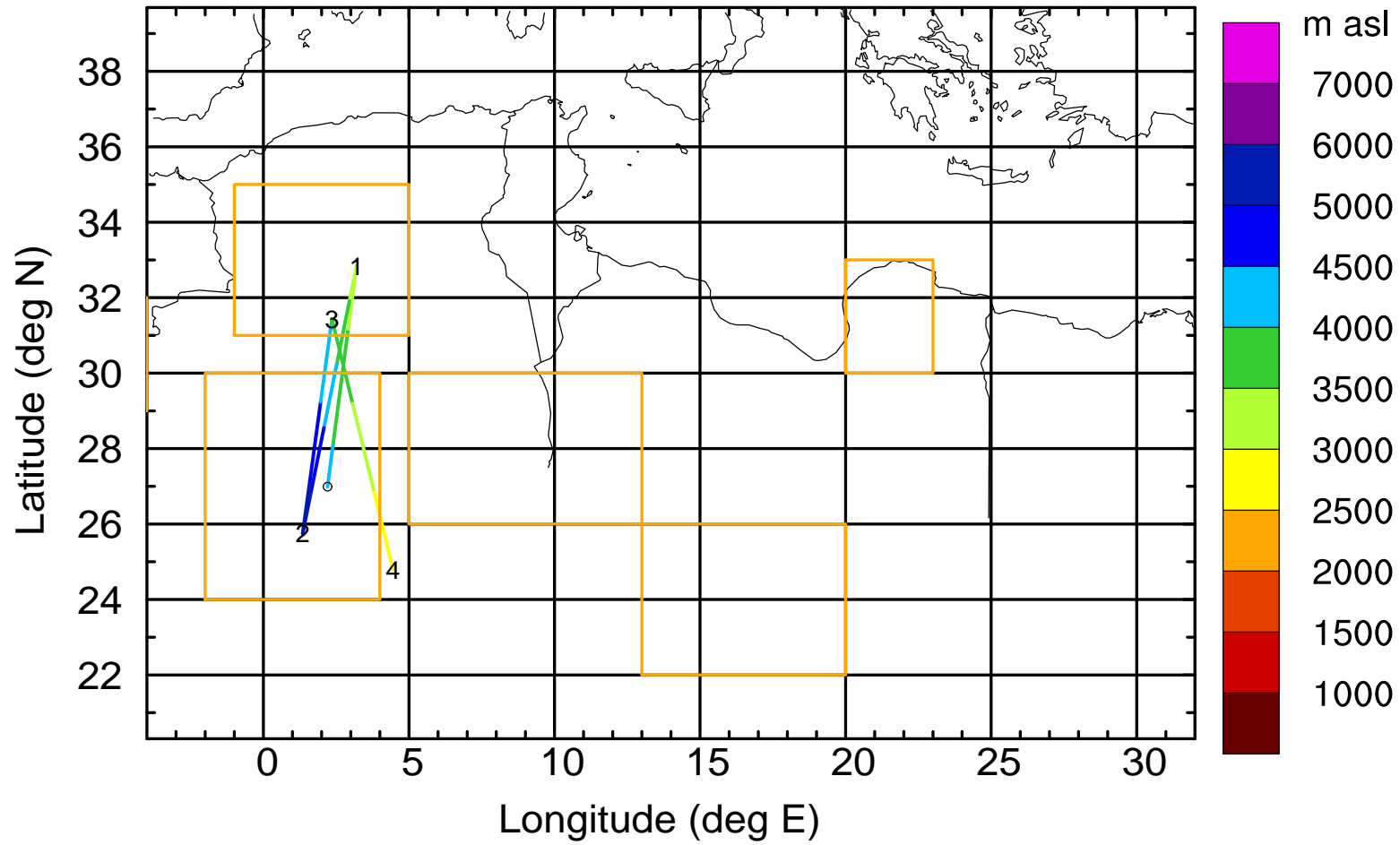
Level #12 of flight 170421a

BWD 20170421/14-102H = 17/08 UTC



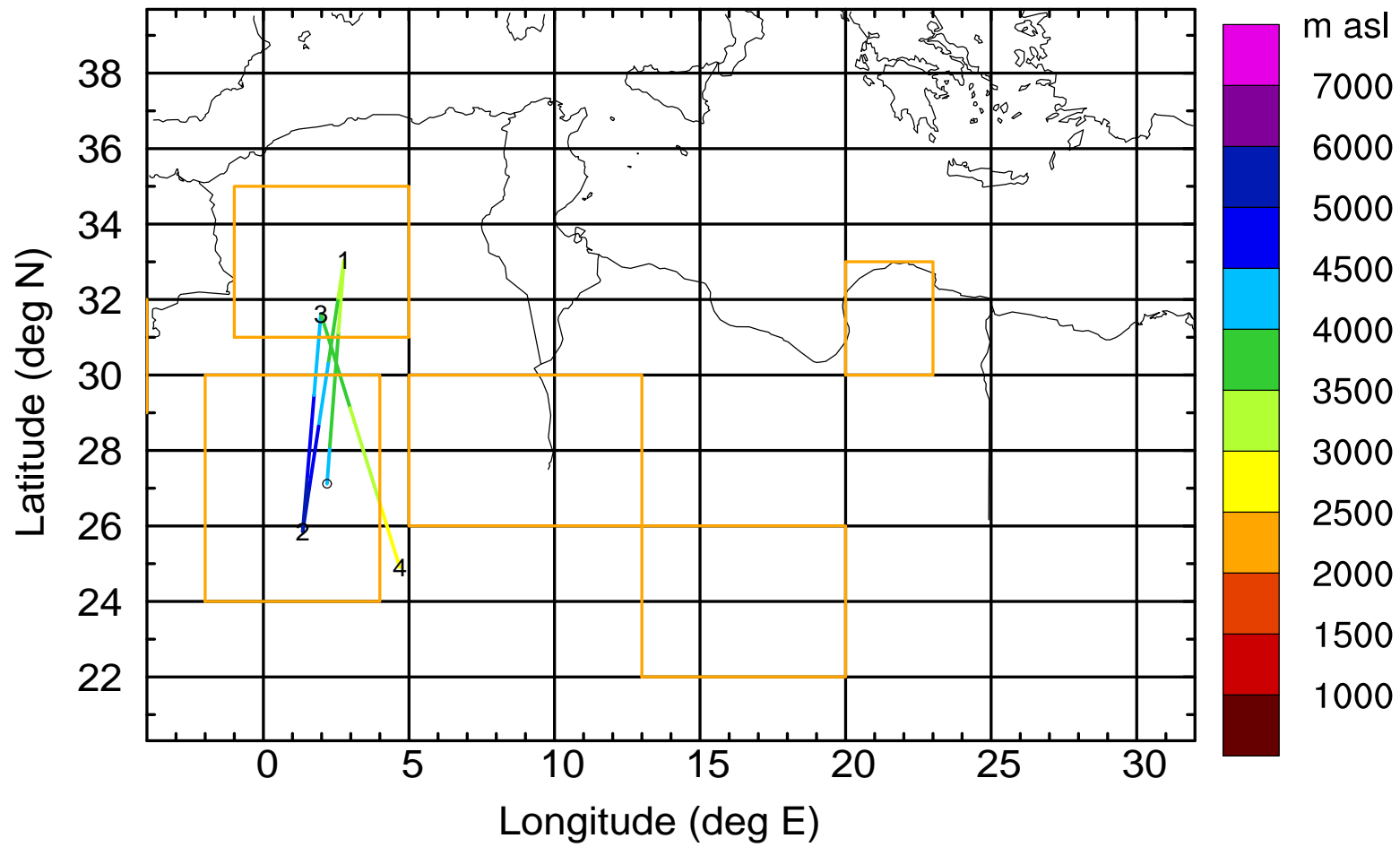
Level #12 of flight 170421a

BWD 20170421/14-103H = 17/07 UTC



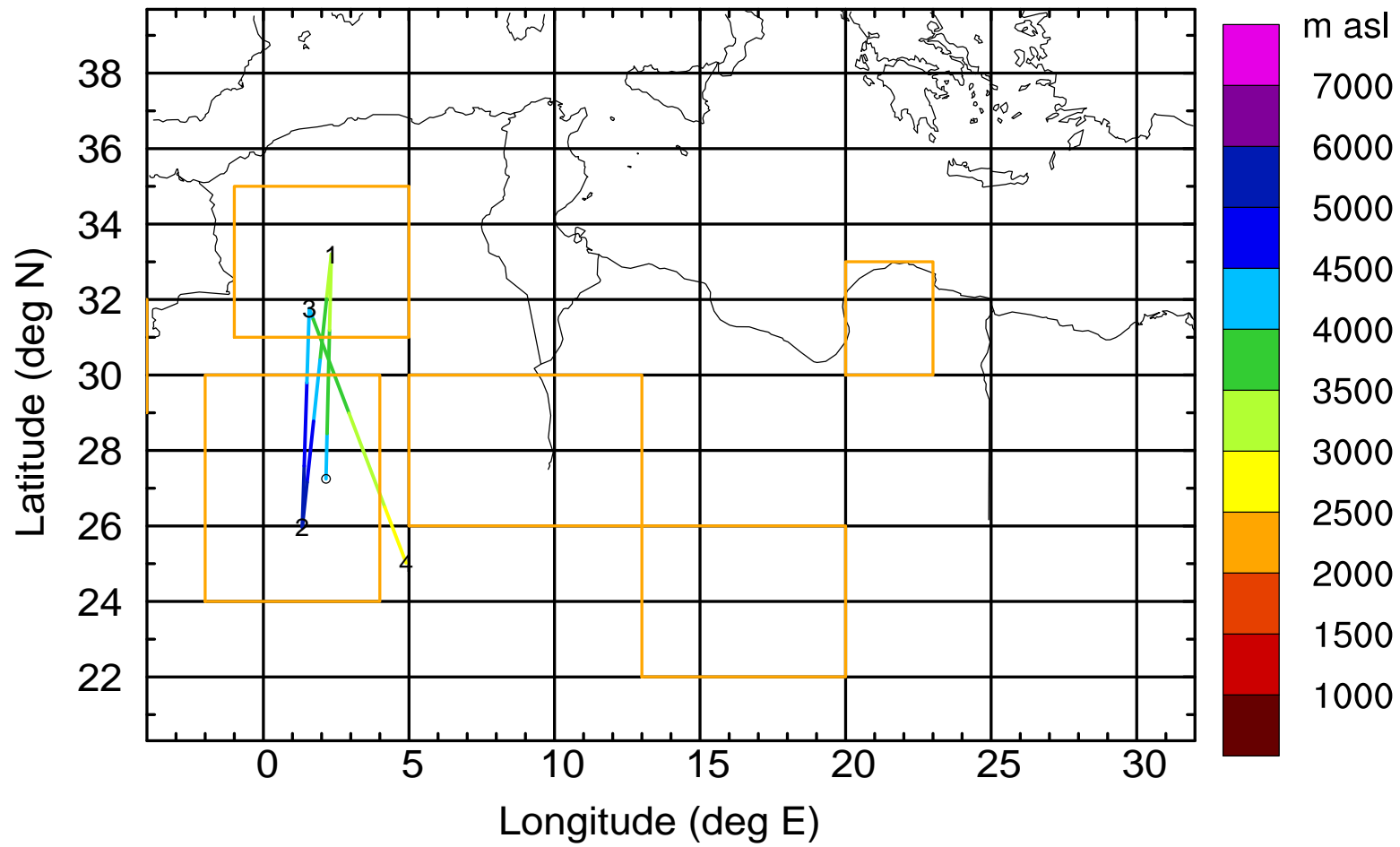
Level #12 of flight 170421a

BWD 20170421/14-104H = 17/06 UTC



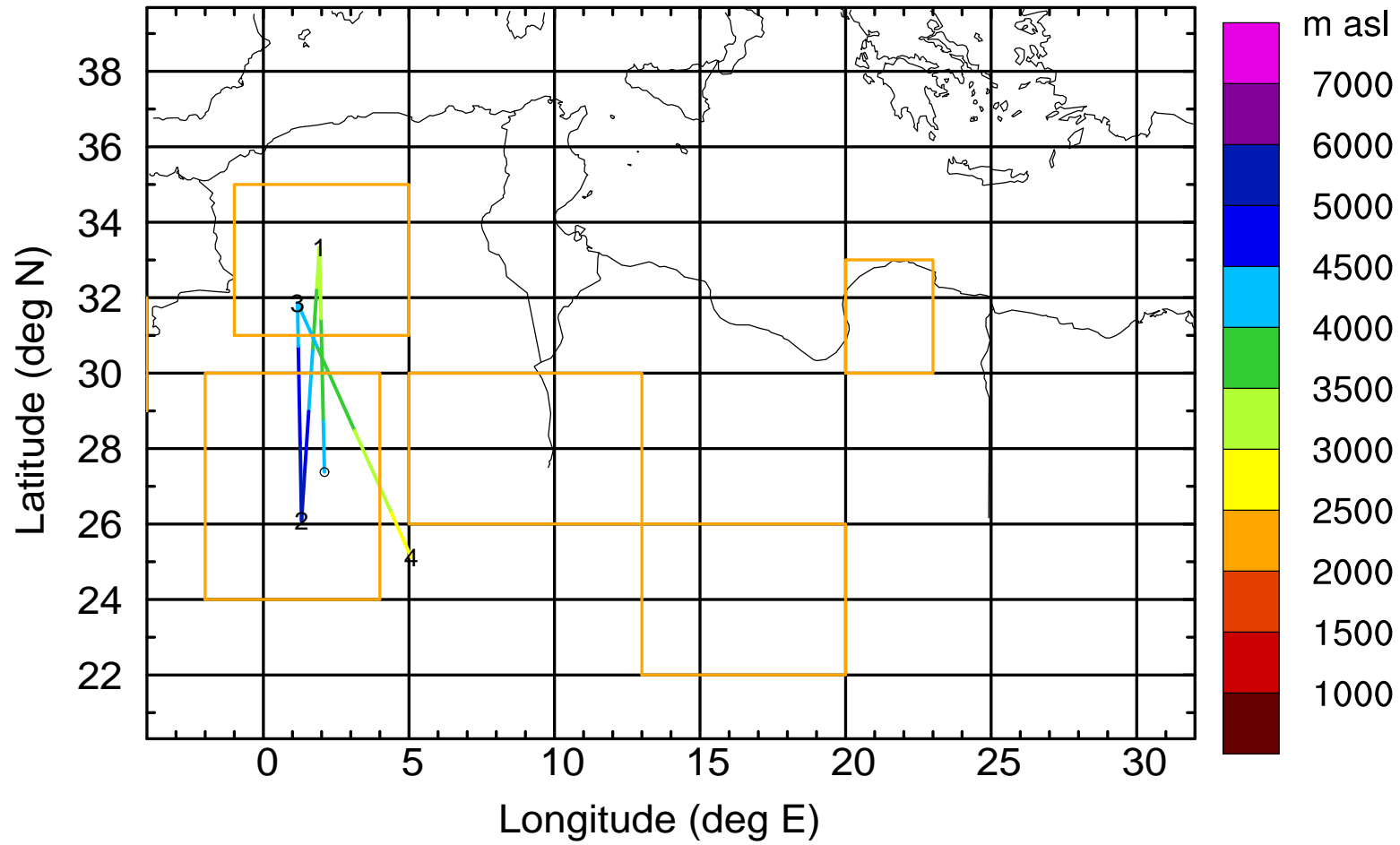
Level #12 of flight 170421a

BWD 20170421/14-105H = 17/05 UTC



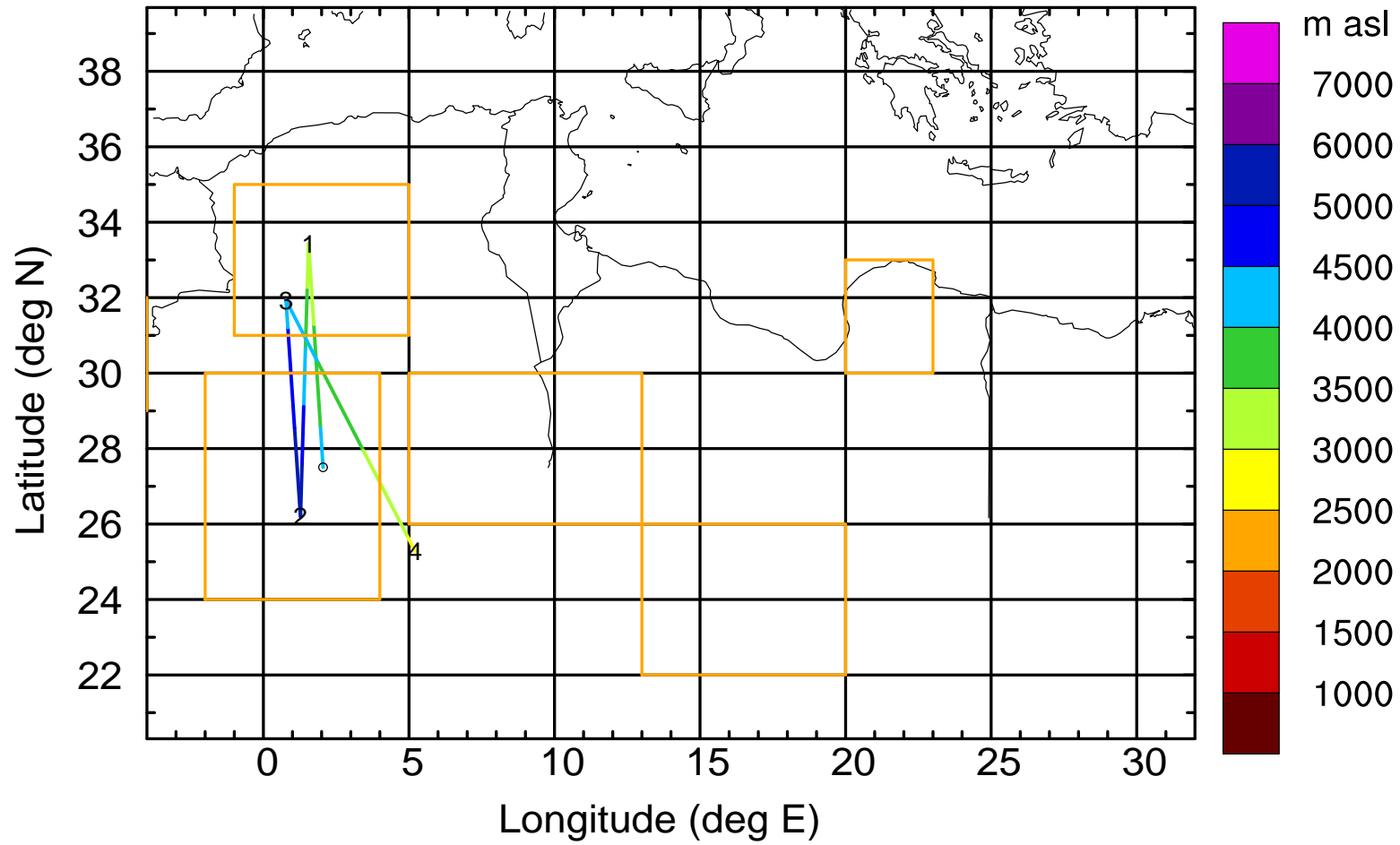
Level #12 of flight 170421a

BWD 20170421/14-106H = 17/04 UTC



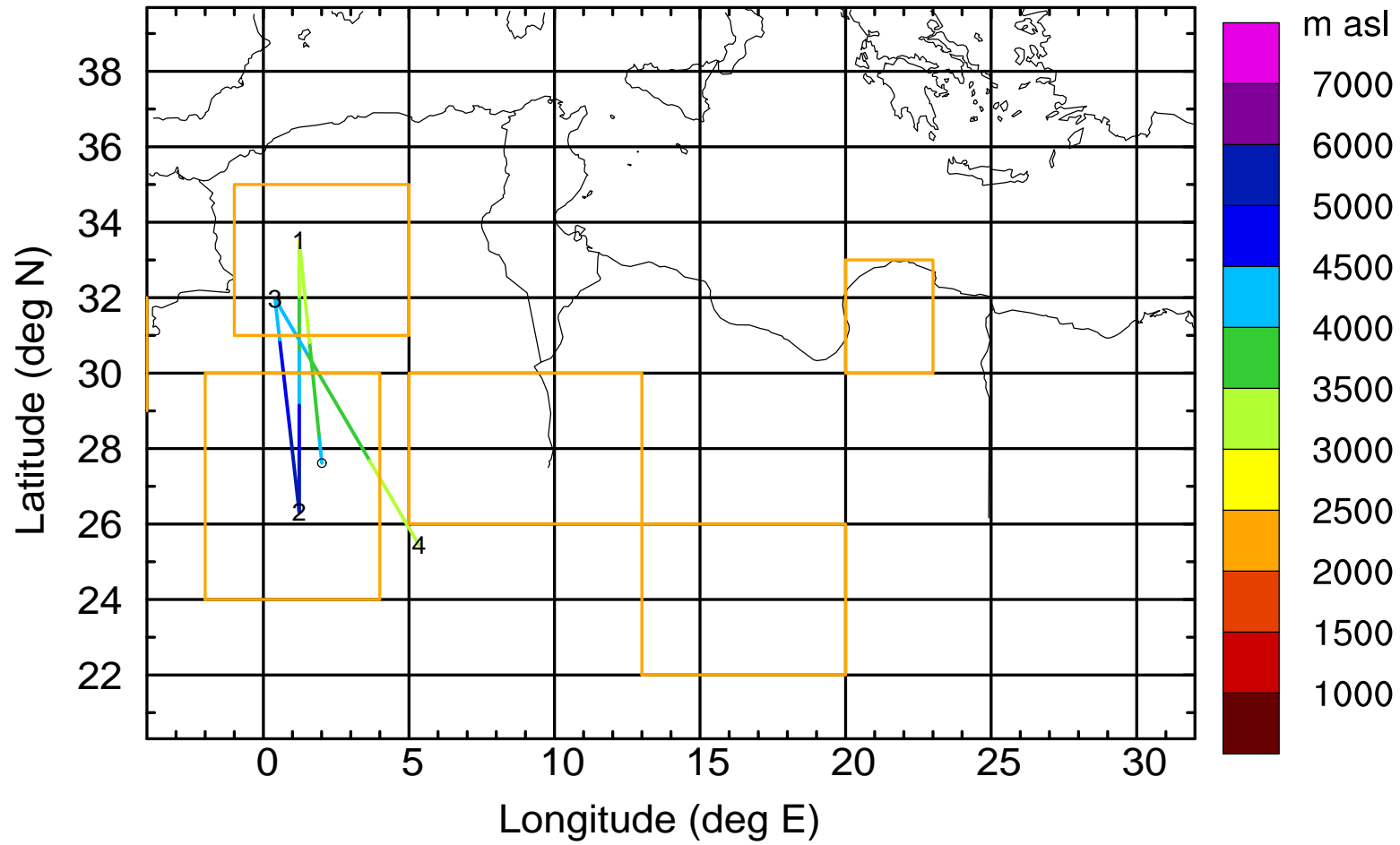
Level #12 of flight 170421a

BWD 20170421/14-107H = 17/03 UTC



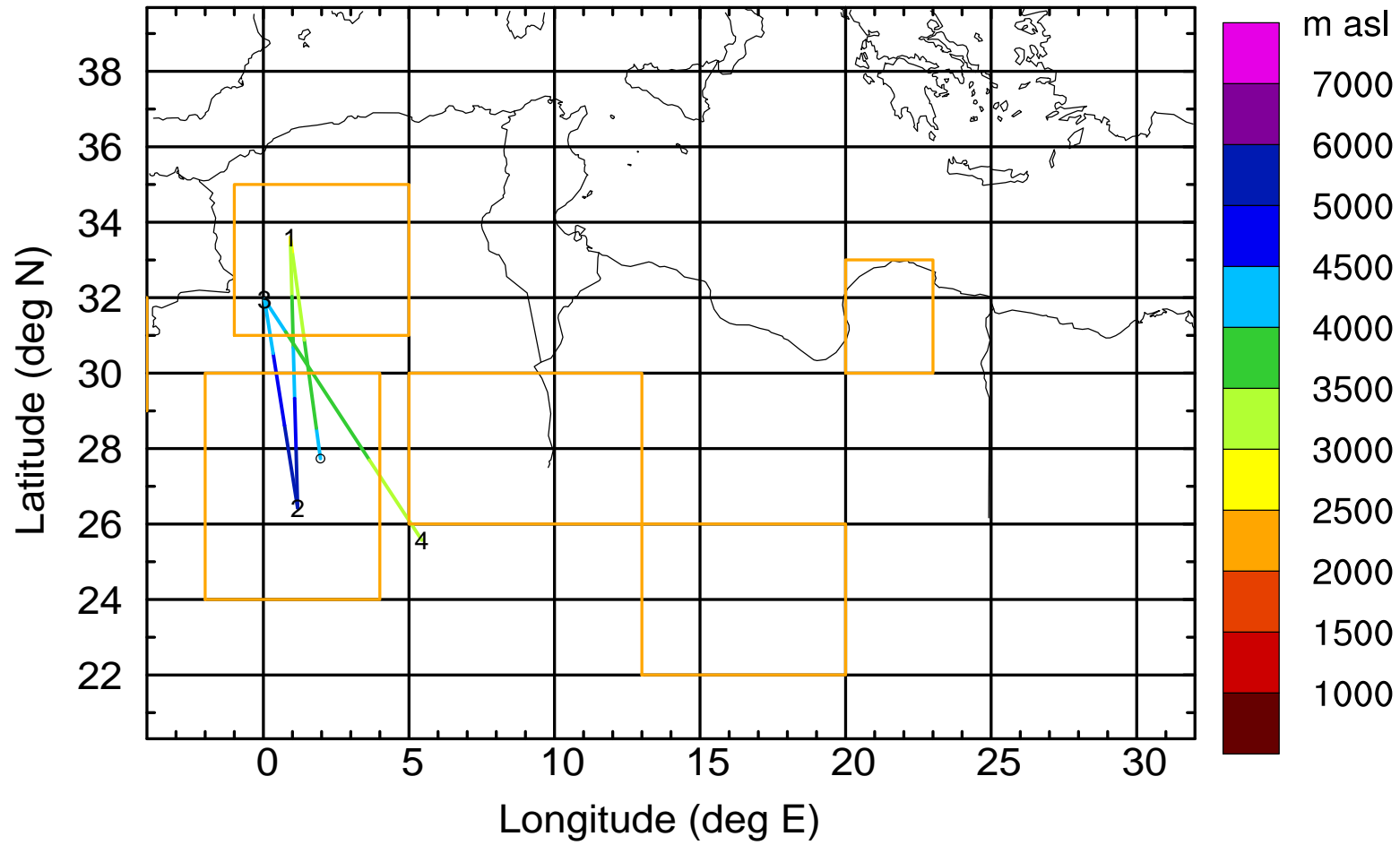
Level #12 of flight 170421a

BWD 20170421/14-108H = 17/02 UTC



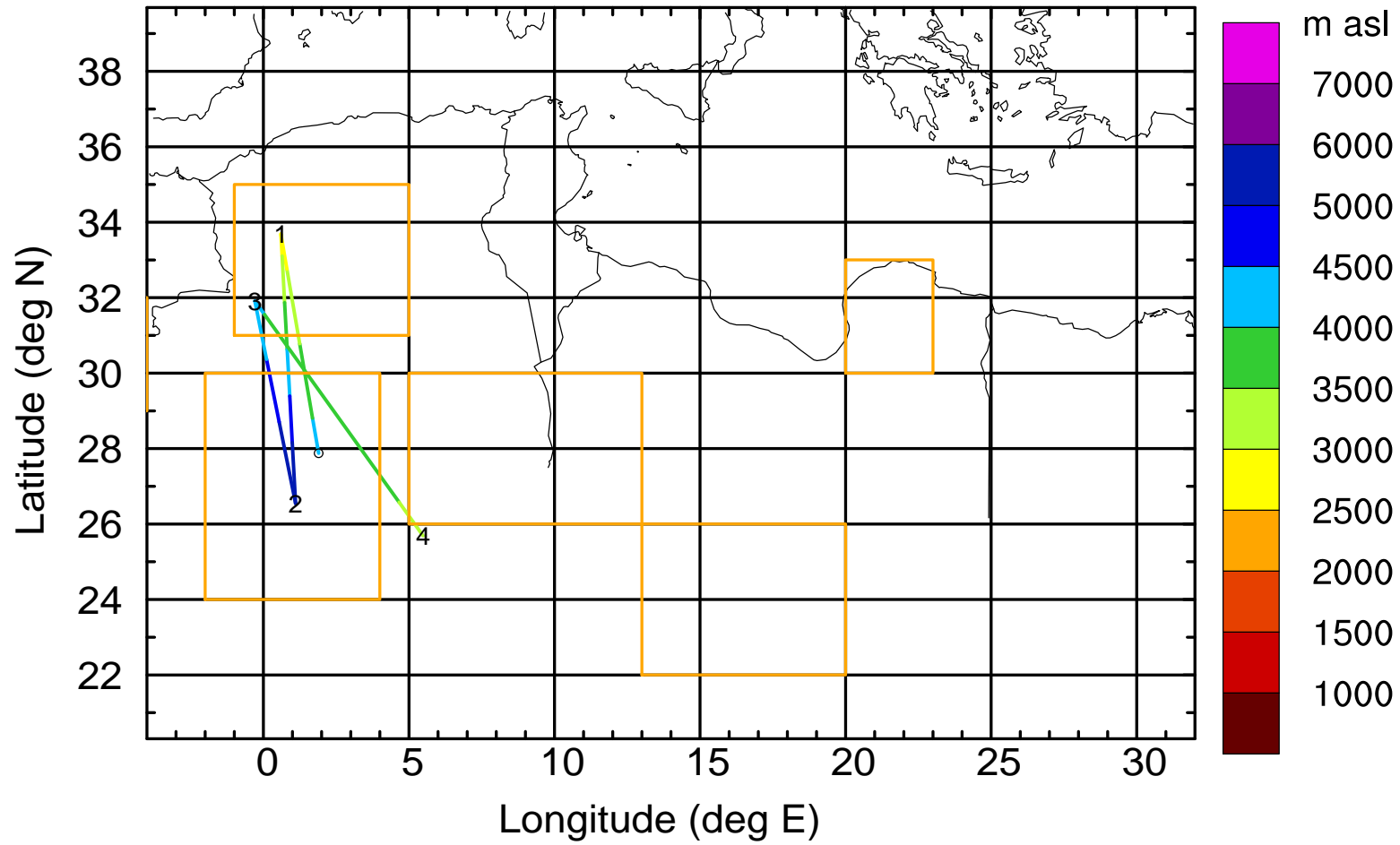
Level #12 of flight 170421a

BWD 20170421/14-109H = 17/01 UTC



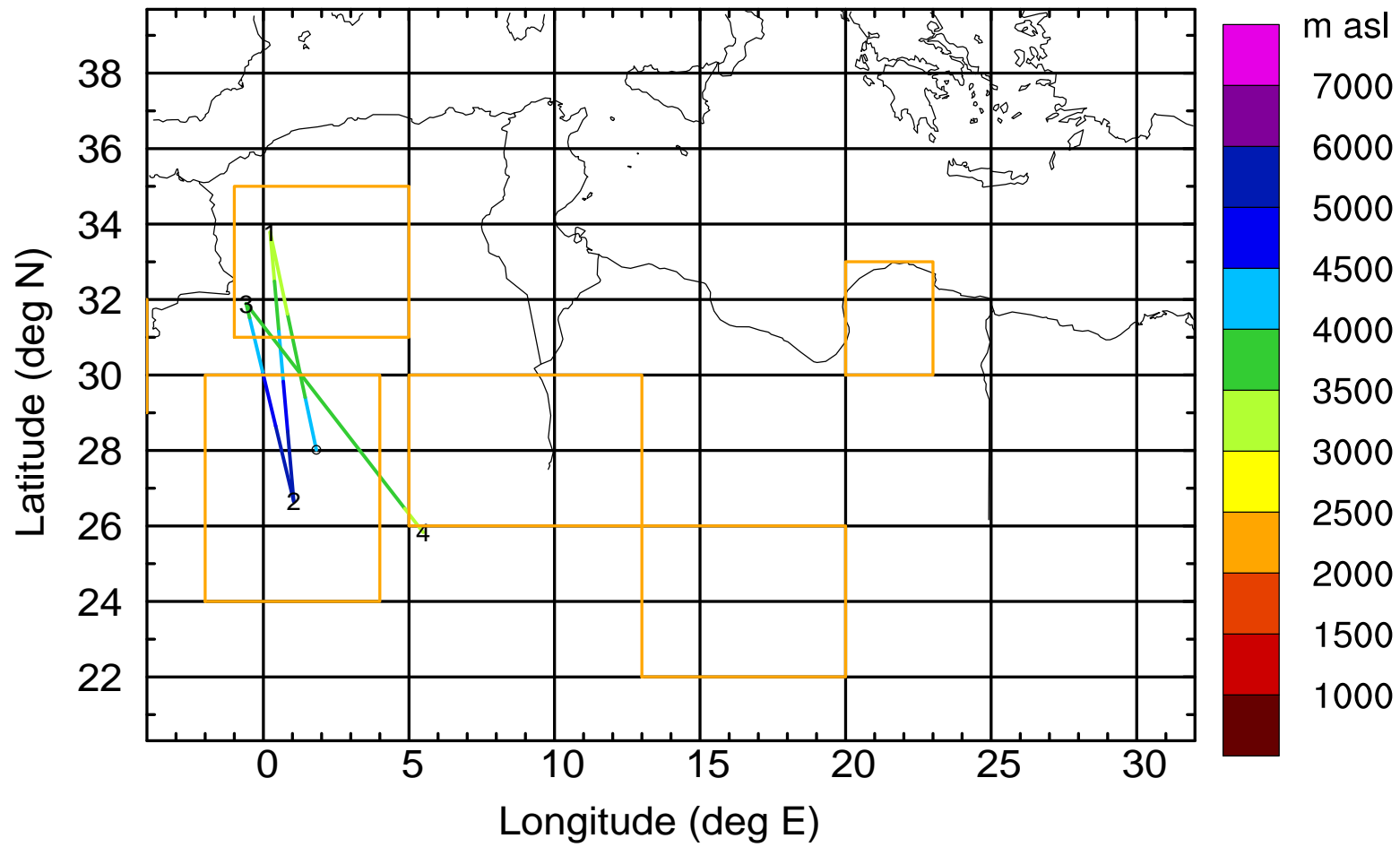
Level #12 of flight 170421a

BWD 20170421/14-110H = 17/00 UTC



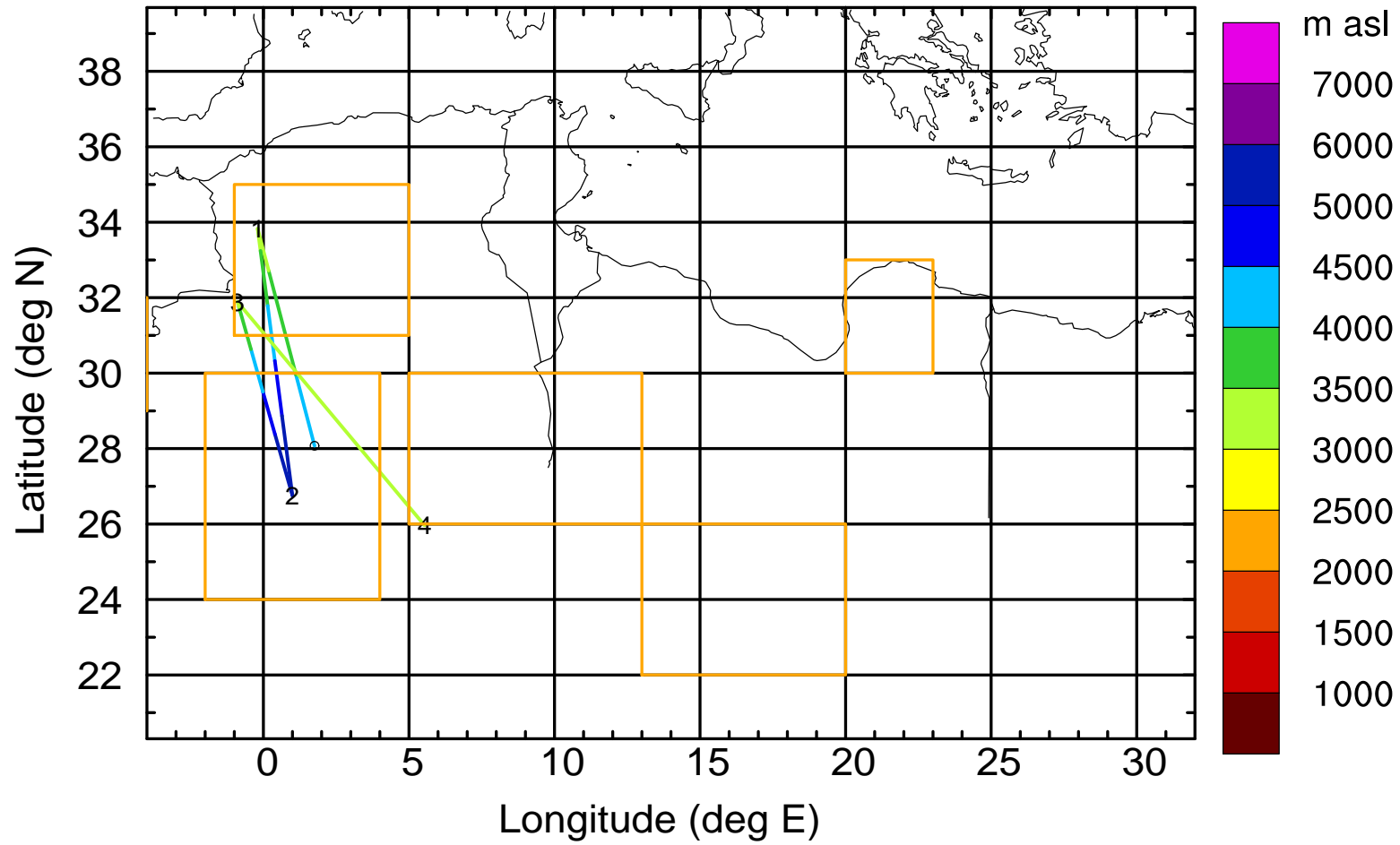
Level #12 of flight 170421a

BWD 20170421/14-111H = 16/23 UTC



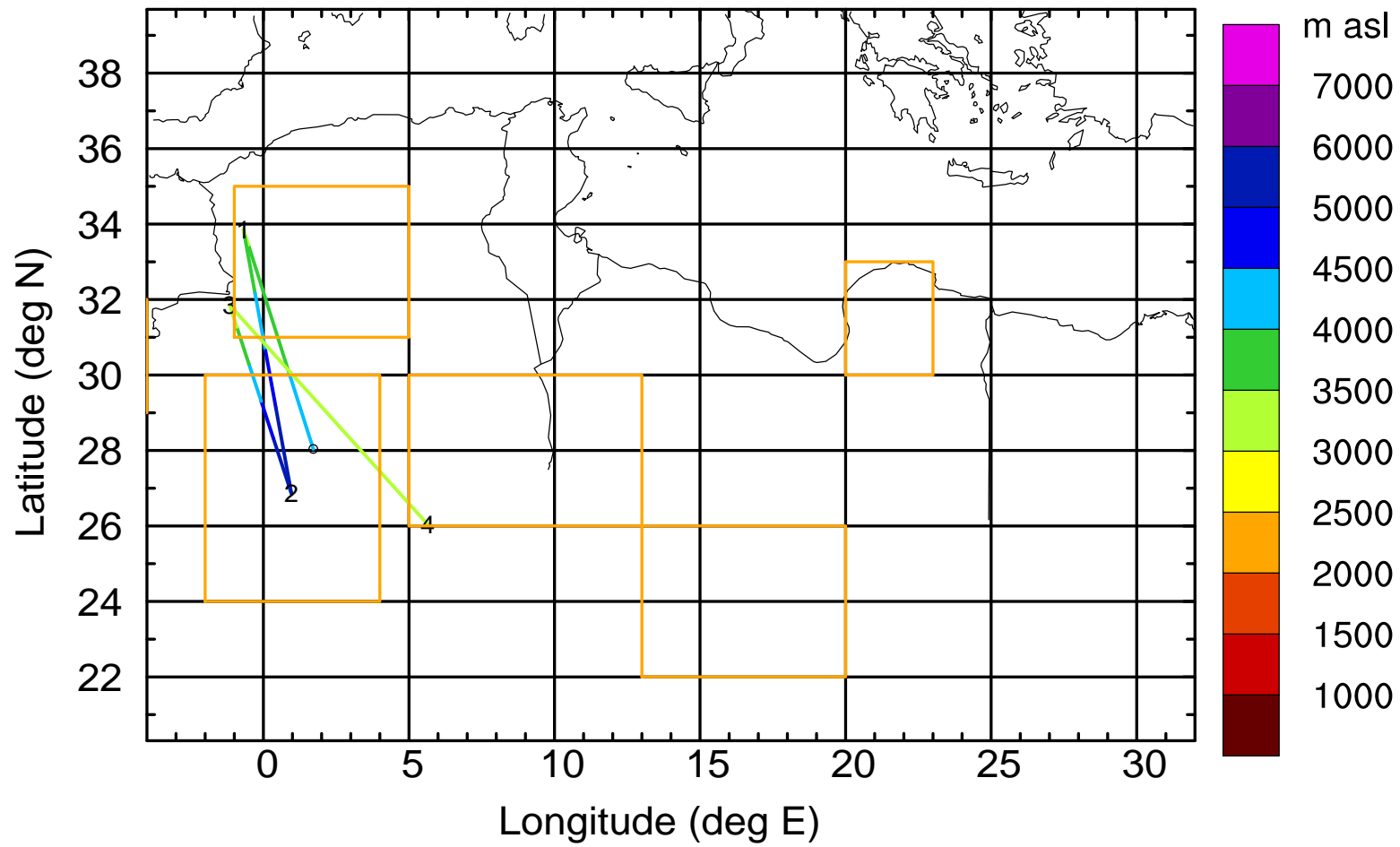
Level #12 of flight 170421a

BWD 20170421/14-112H = 16/22 UTC



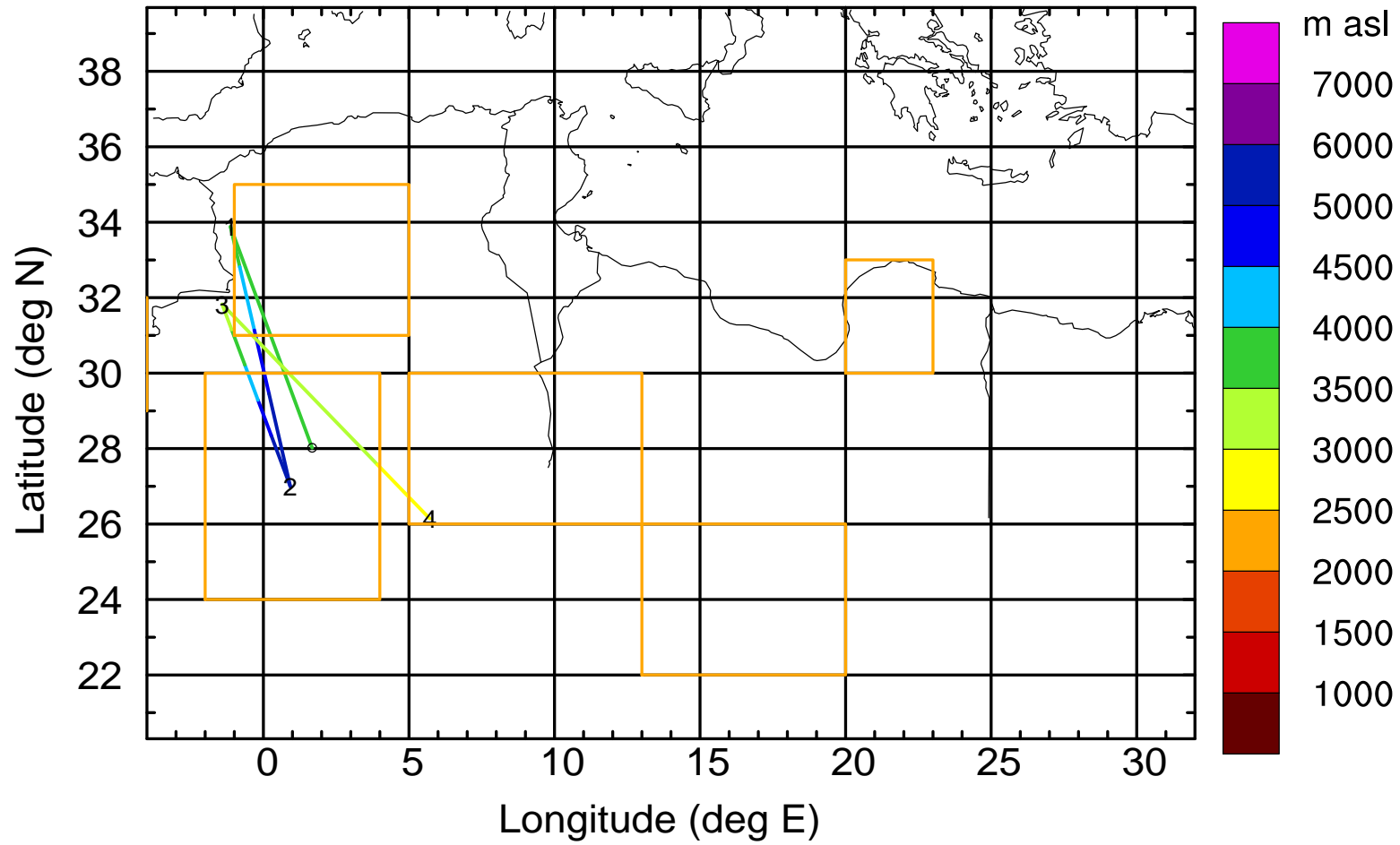
Level #12 of flight 170421a

BWD 20170421/14-113H = 16/21 UTC



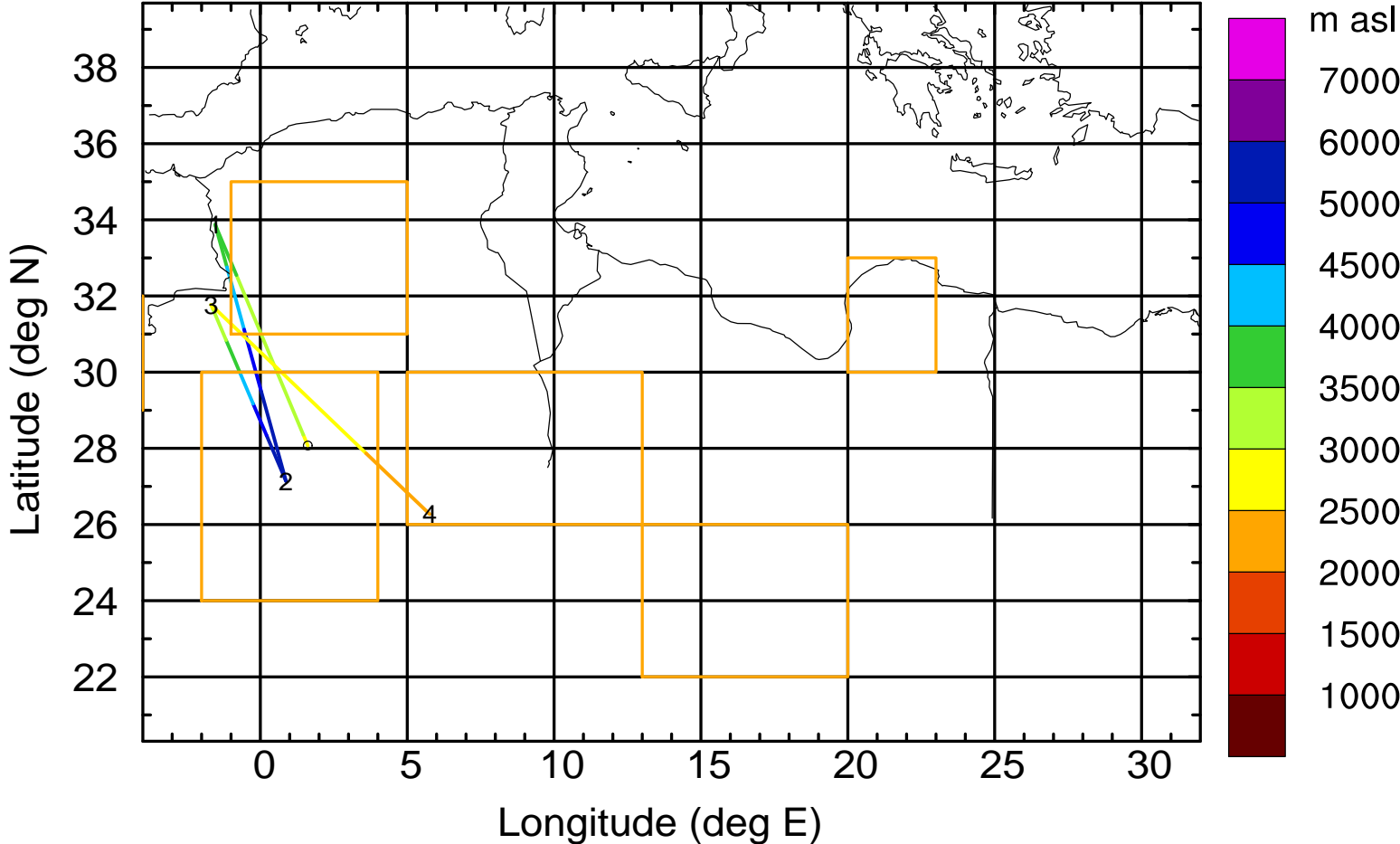
Level #12 of flight 170421a

BWD 20170421/14-114H = 16/20 UTC



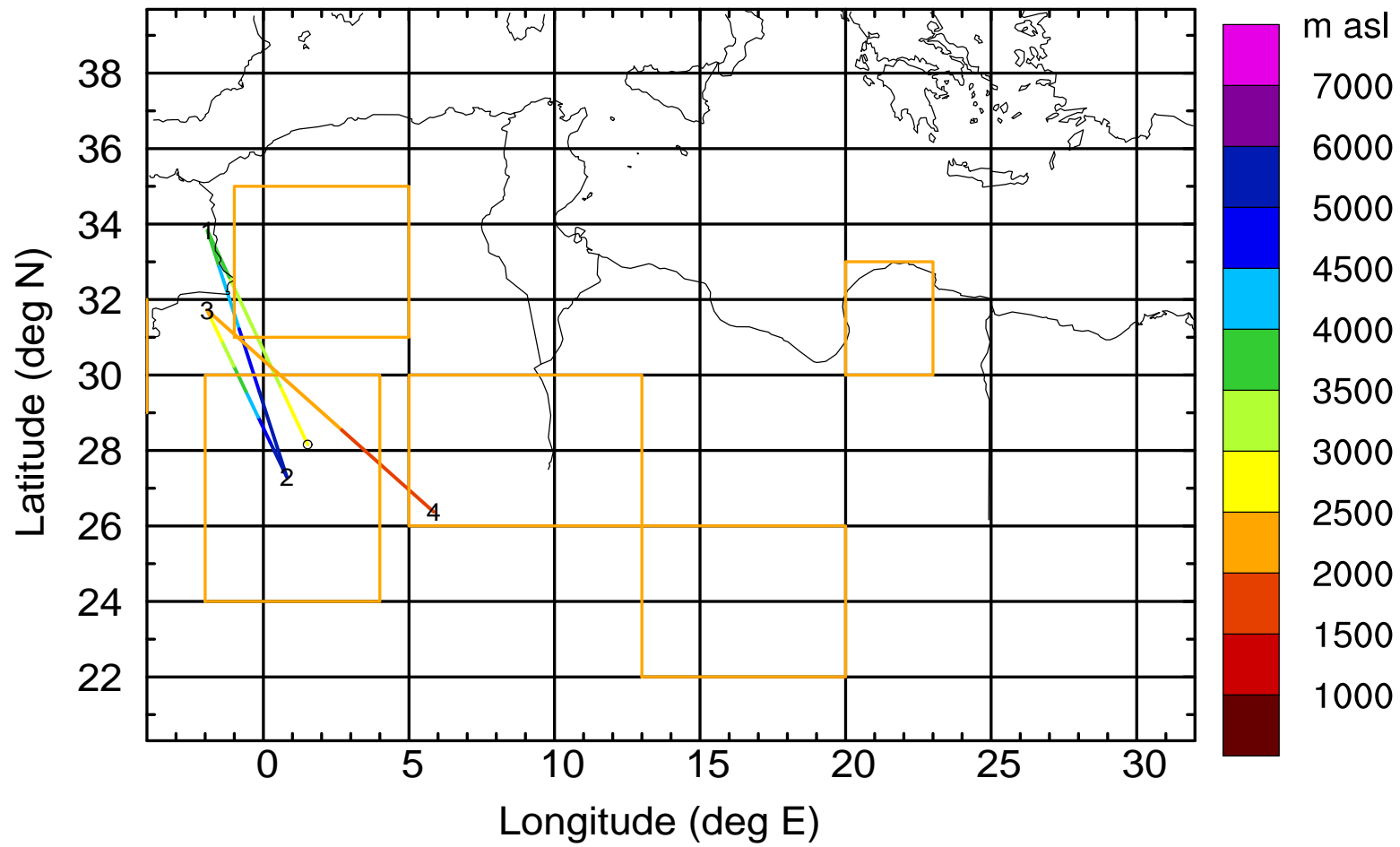
Level #12 of flight 170421a

BWD 20170421/14-115H = 16/19 UTC



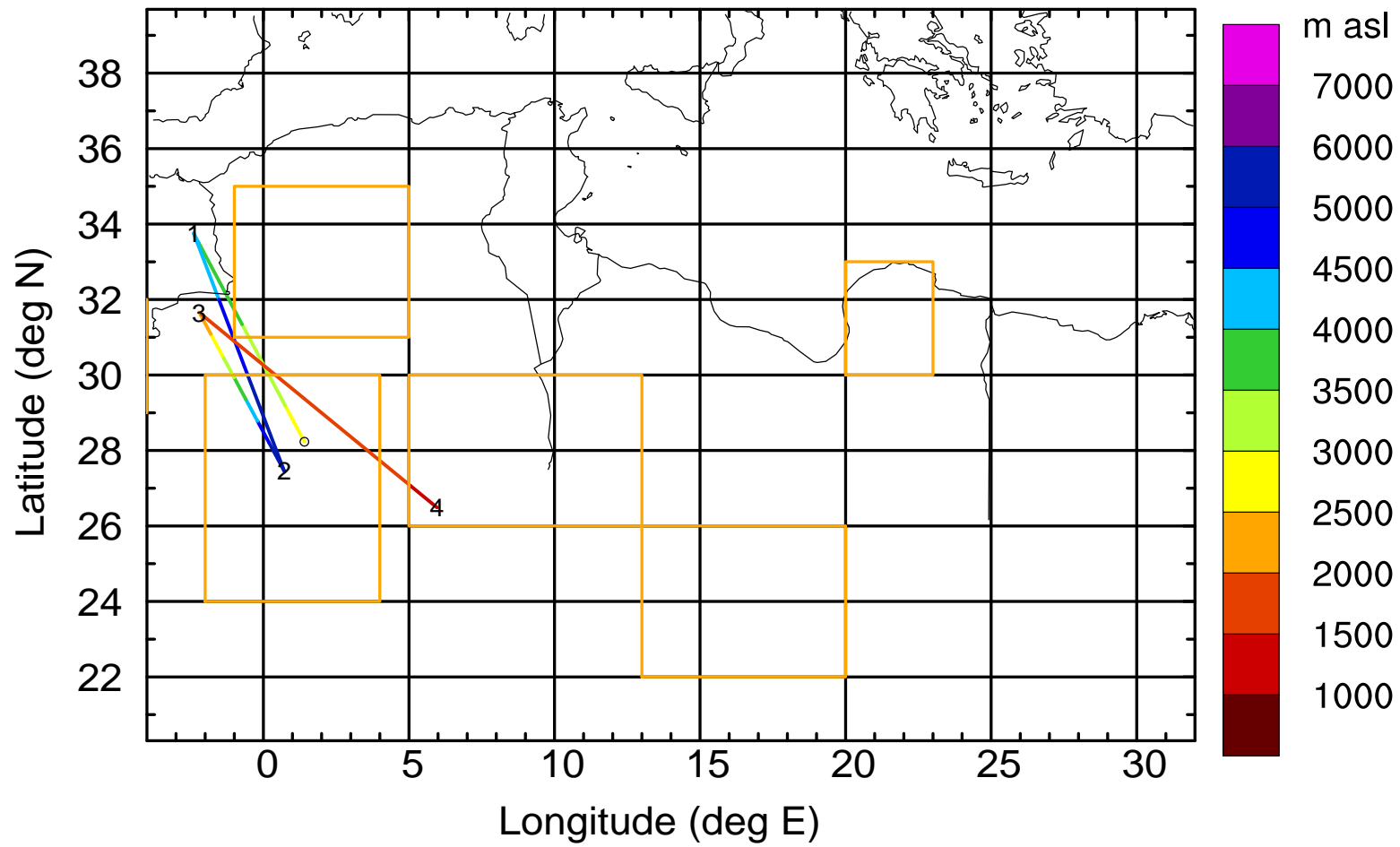
Level #12 of flight 170421a

BWD 20170421/14-116H = 16/18 UTC



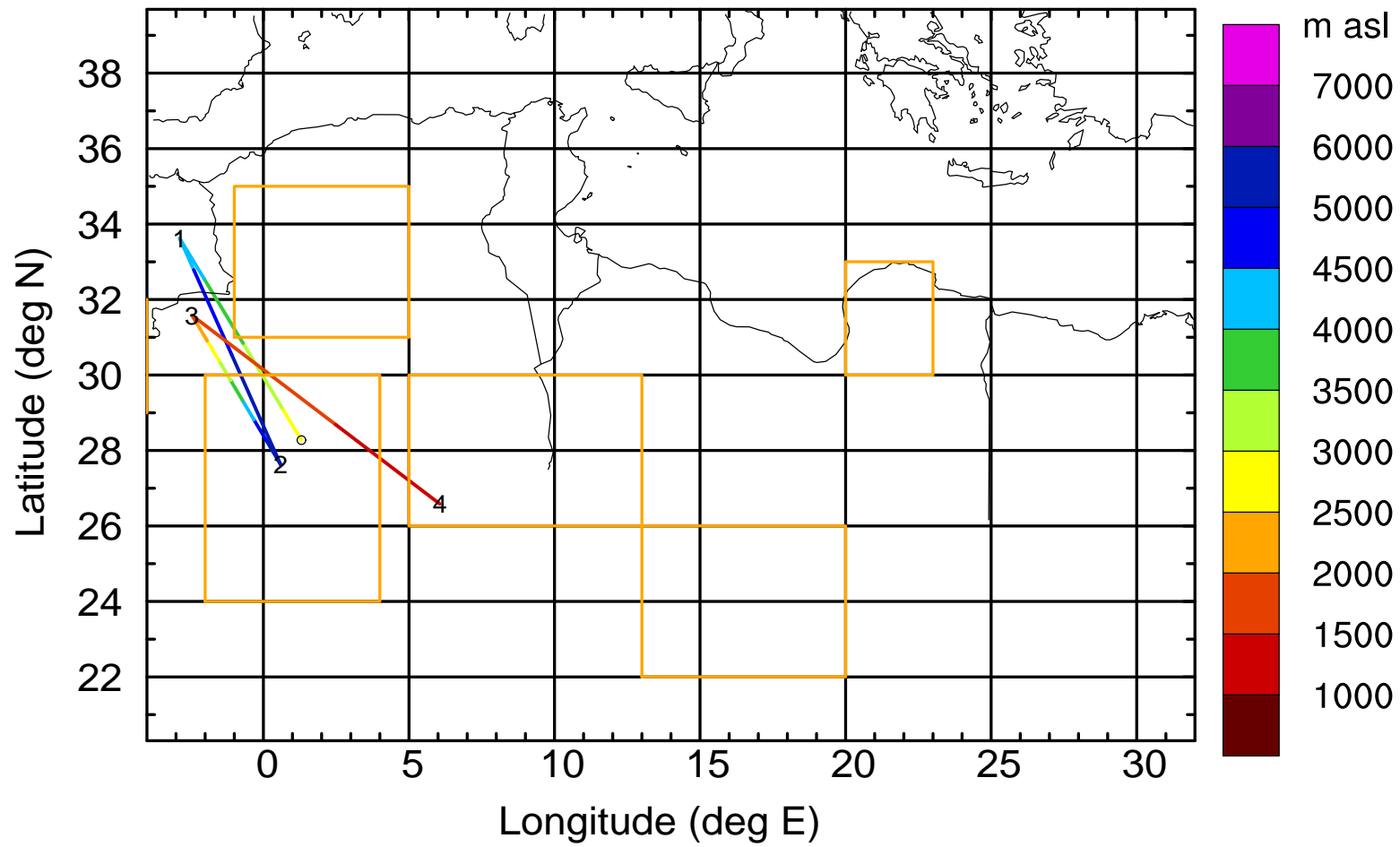
Level #12 of flight 170421a

BWD 20170421/14-117H = 16/17 UTC



Level #12 of flight 170421a

BWD 20170421/14-118H = 16/16 UTC



Level #12 of flight 170421a

BWD 20170421/14-119H = 16/15 UTC

