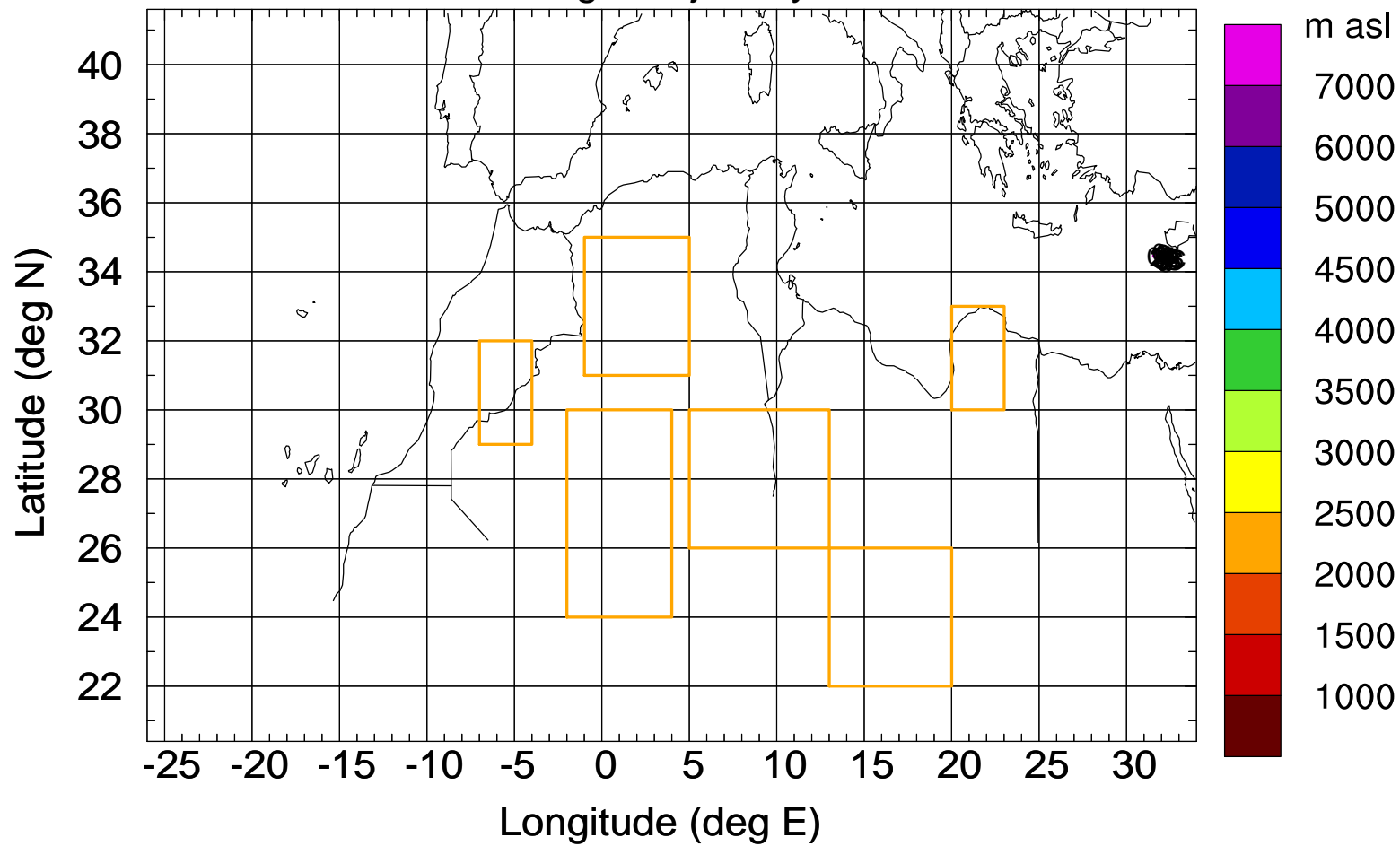


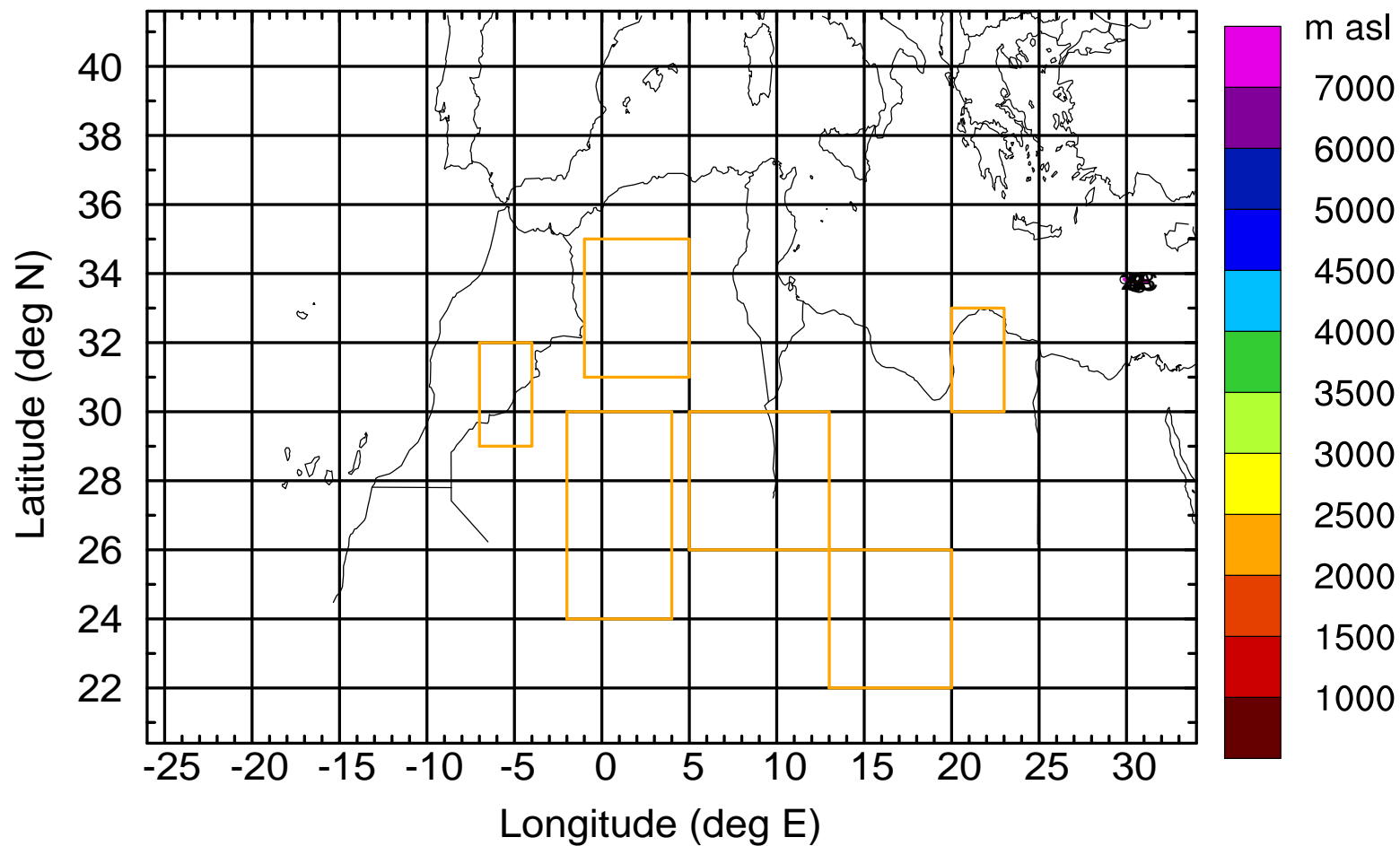
Level #9 of flight 170421a

Flight trajectory



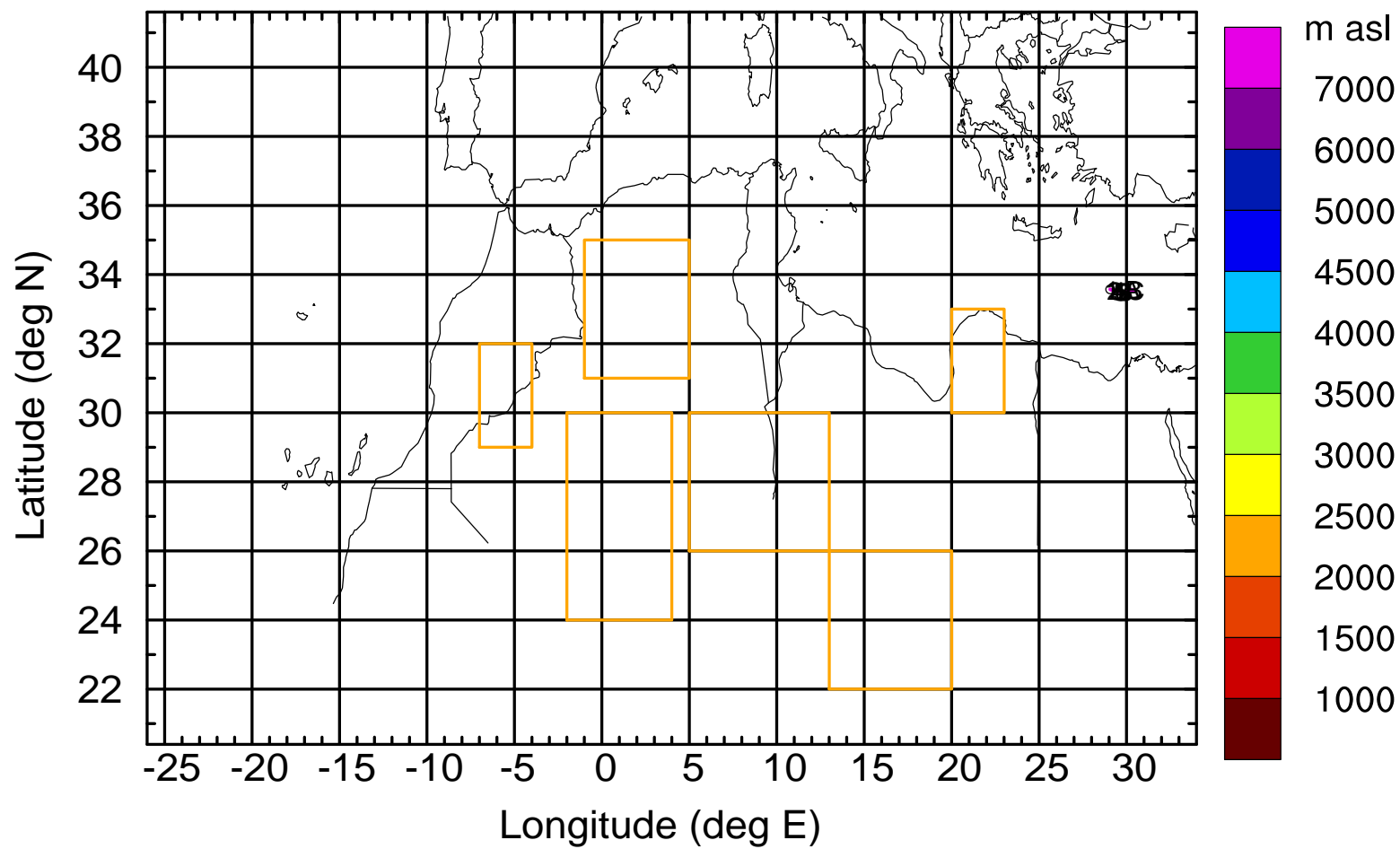
Level #9 of flight 170421a

BWD 20170421/14 -02H = 21/12 UTC



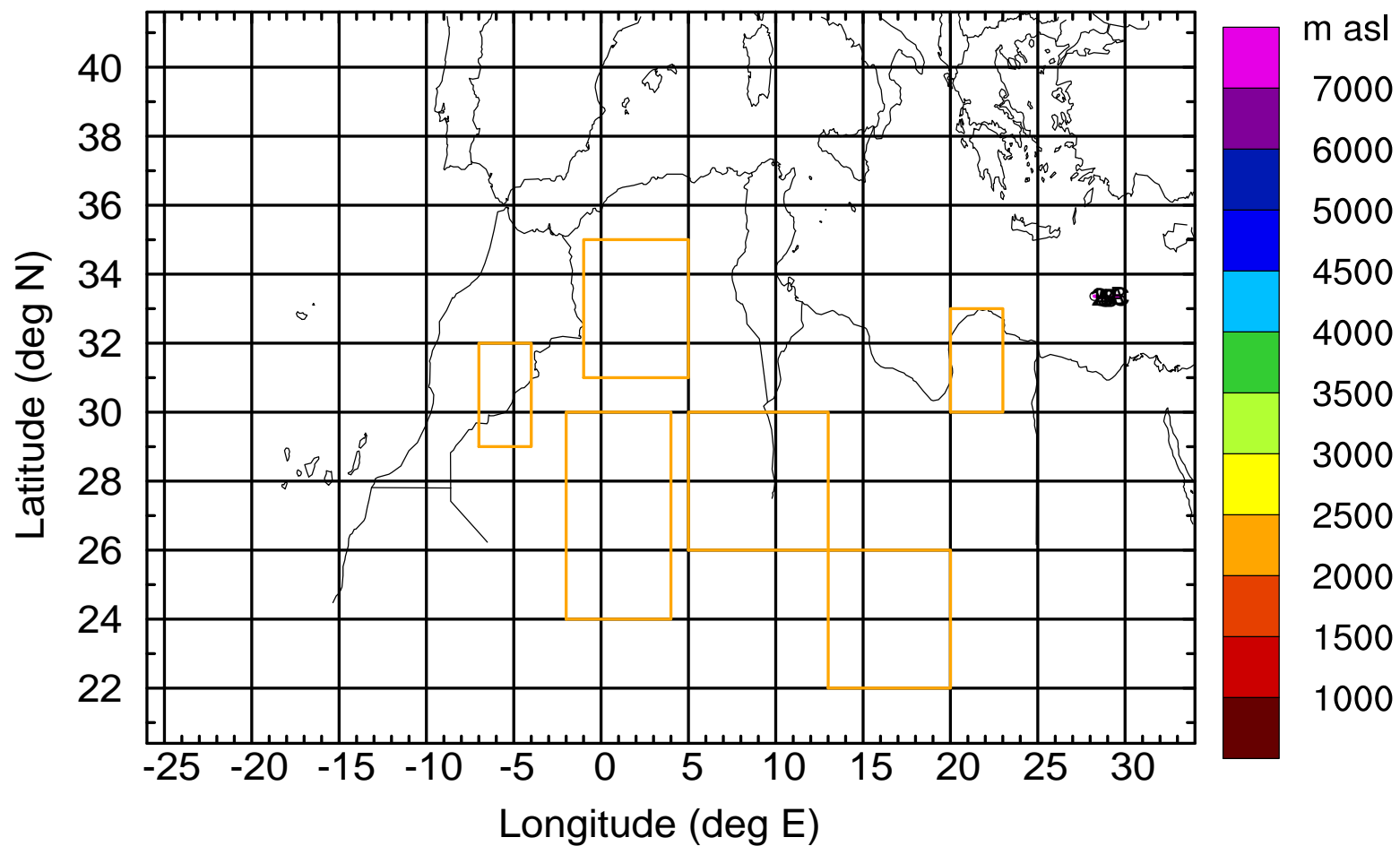
Level #9 of flight 170421a

BWD 20170421/14 -03H = 21/11 UTC



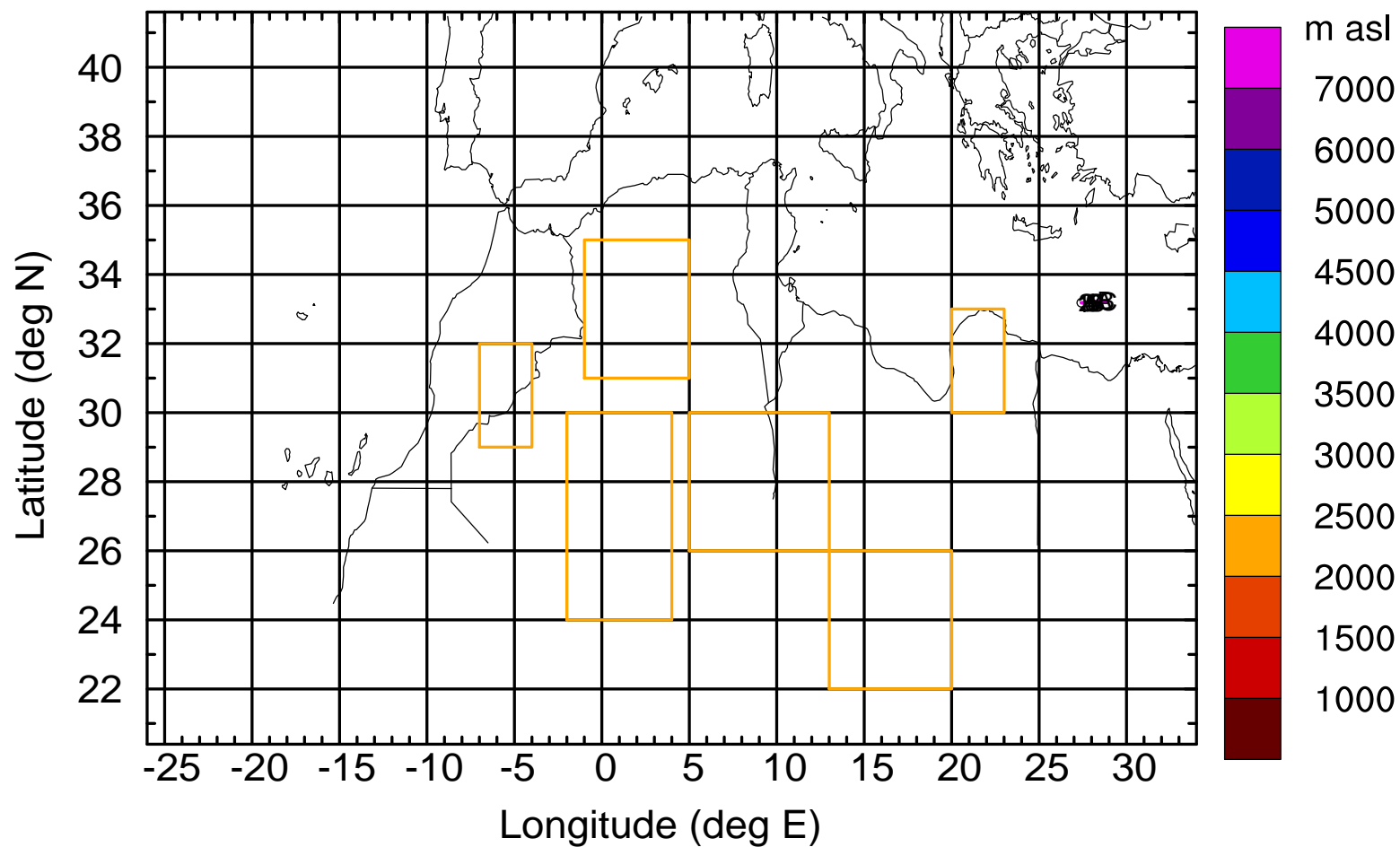
Level #9 of flight 170421a

BWD 20170421/14 -04H = 21/10 UTC



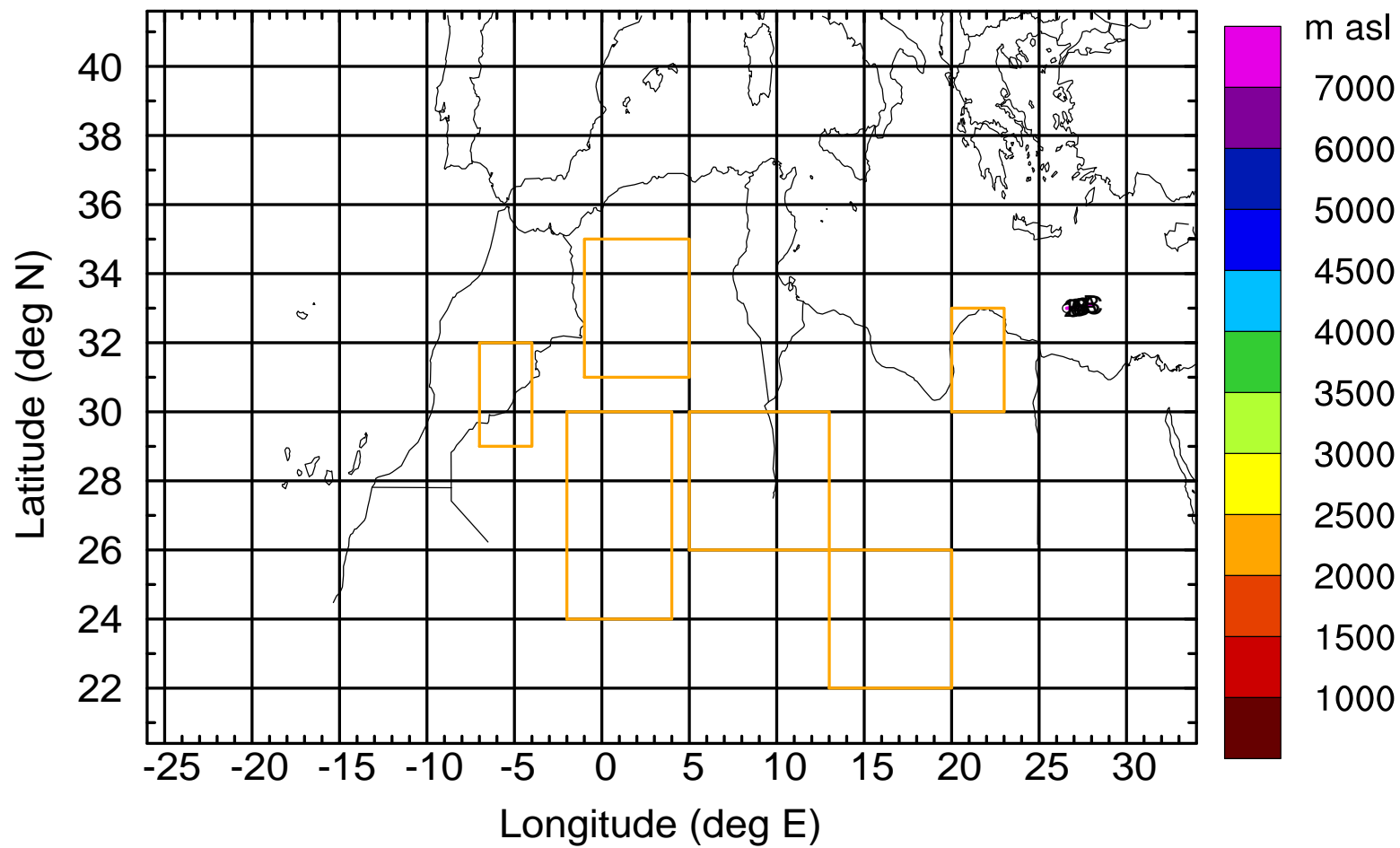
Level #9 of flight 170421a

BWD 20170421/14 -05H = 21/09 UTC



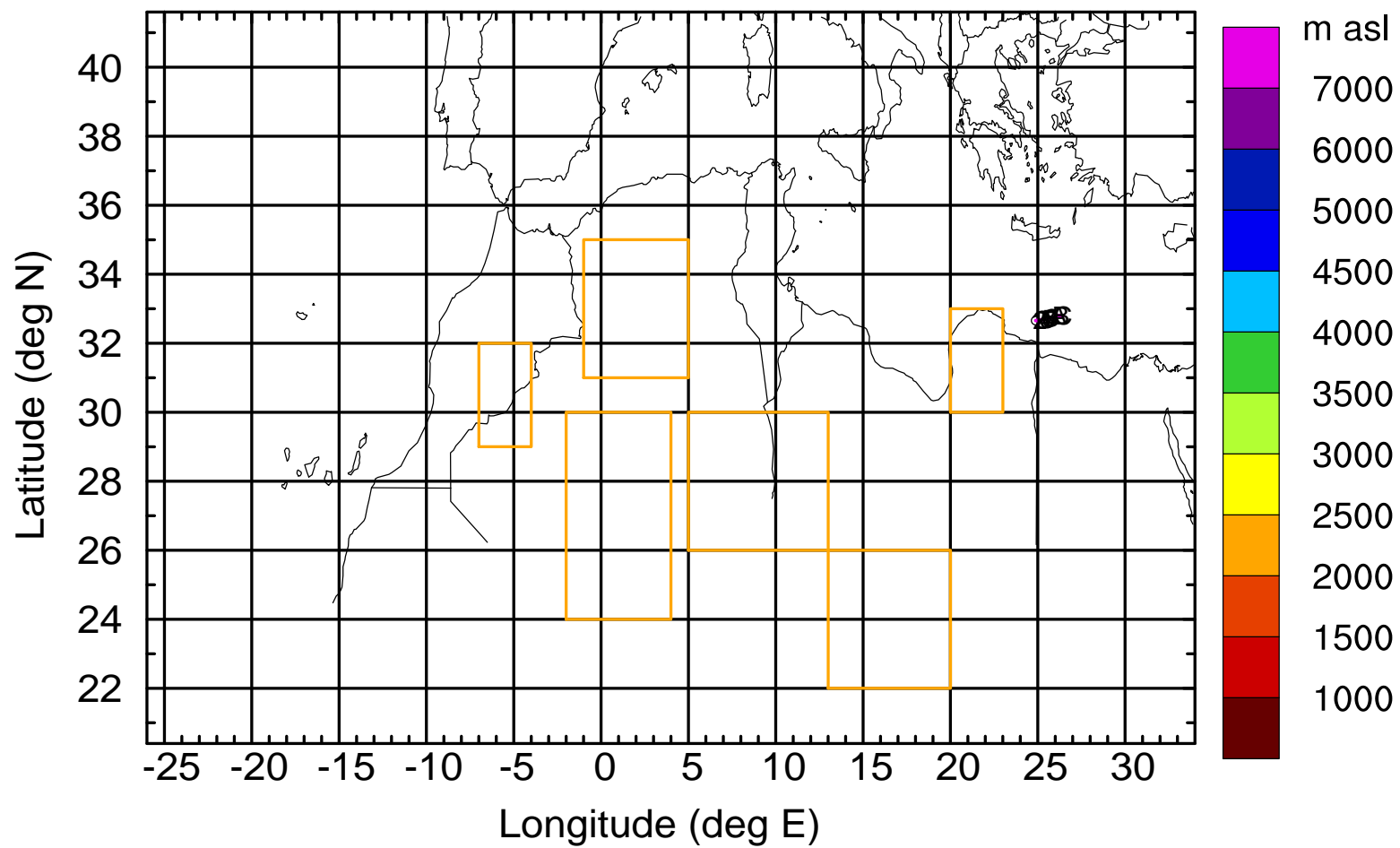
Level #9 of flight 170421a

BWD 20170421/14 -06H = 21/08 UTC



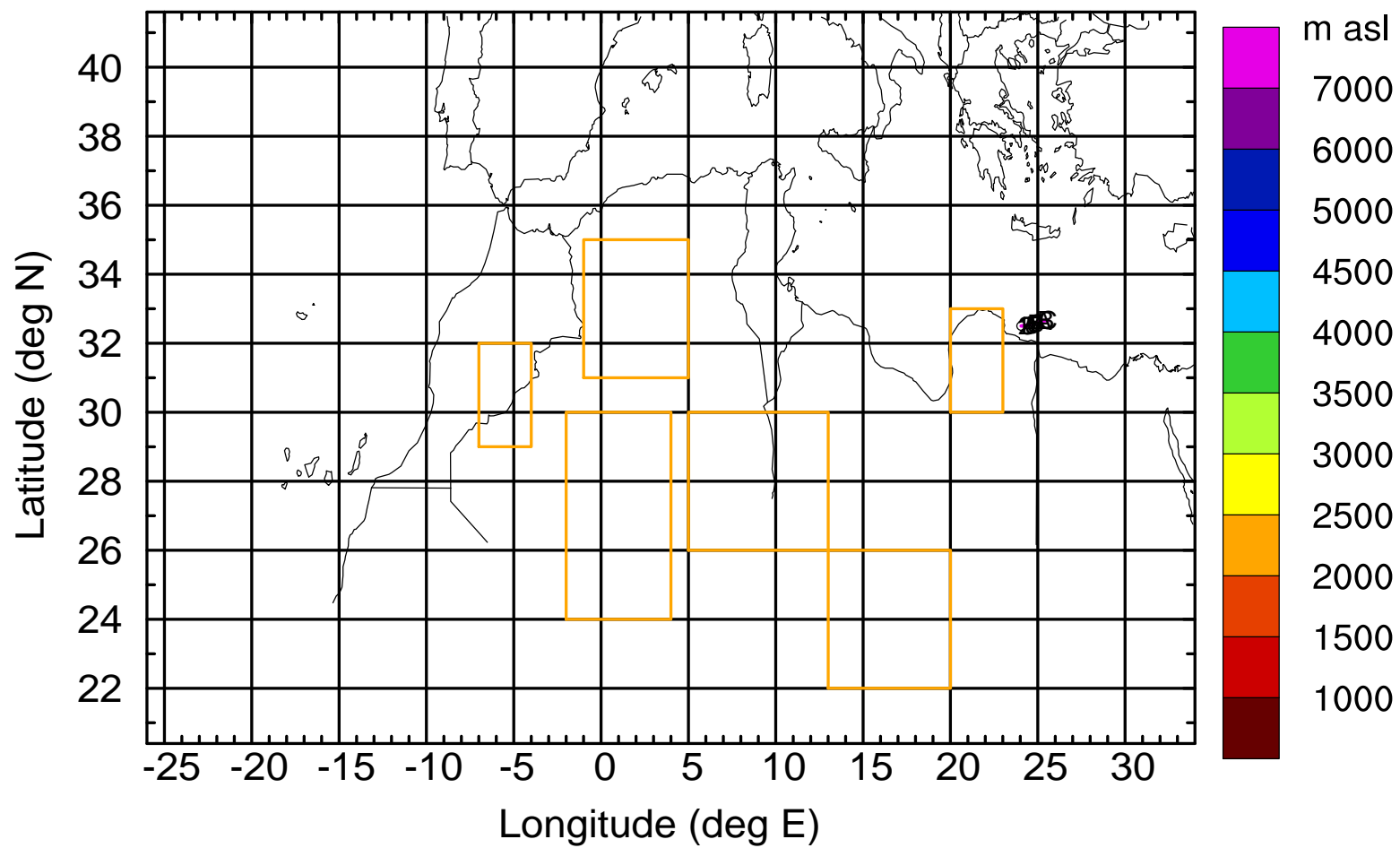
Level #9 of flight 170421a

BWD 20170421/14 -08H = 21/06 UTC



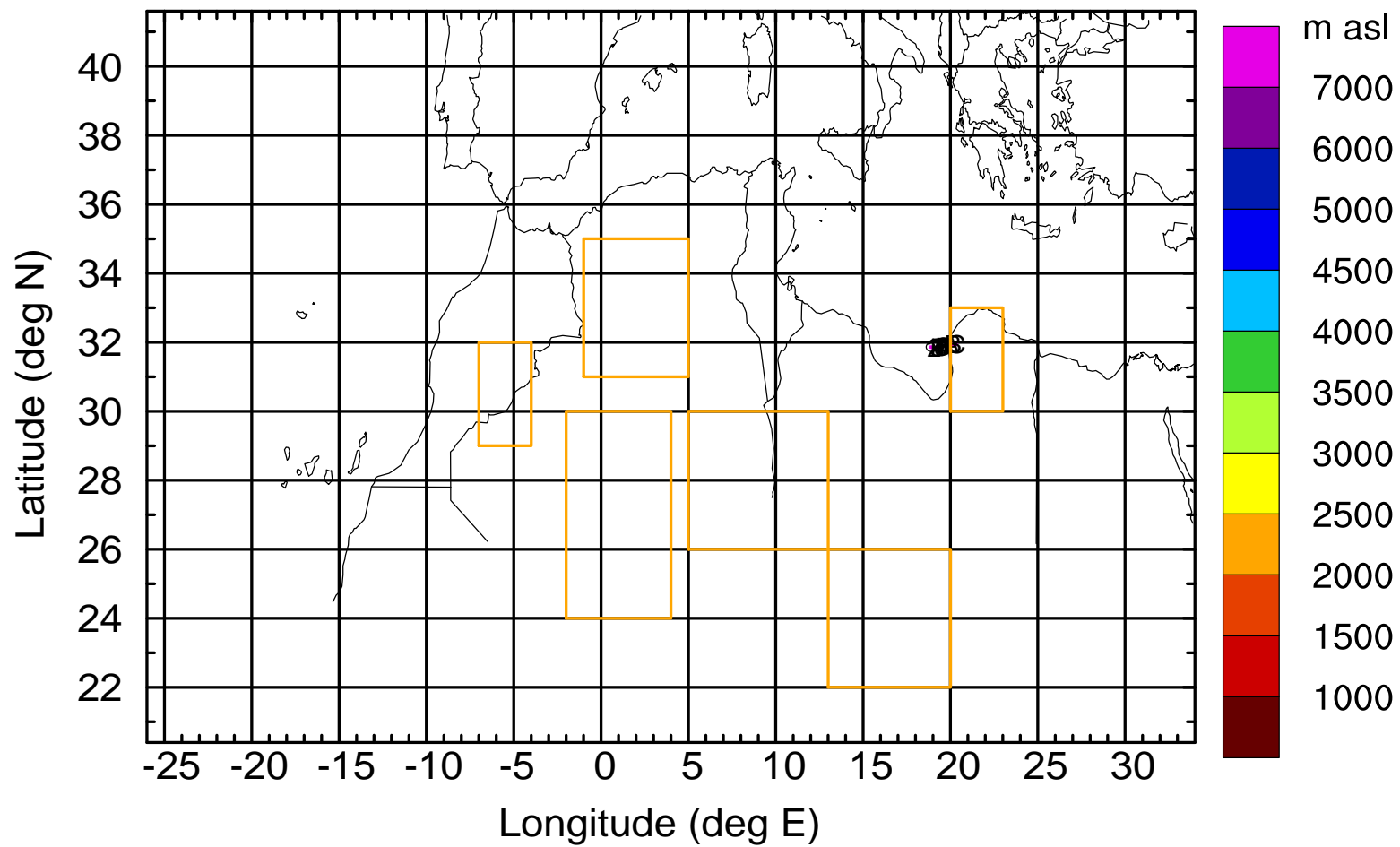
Level #9 of flight 170421a

BWD 20170421/14 -09H = 21/05 UTC



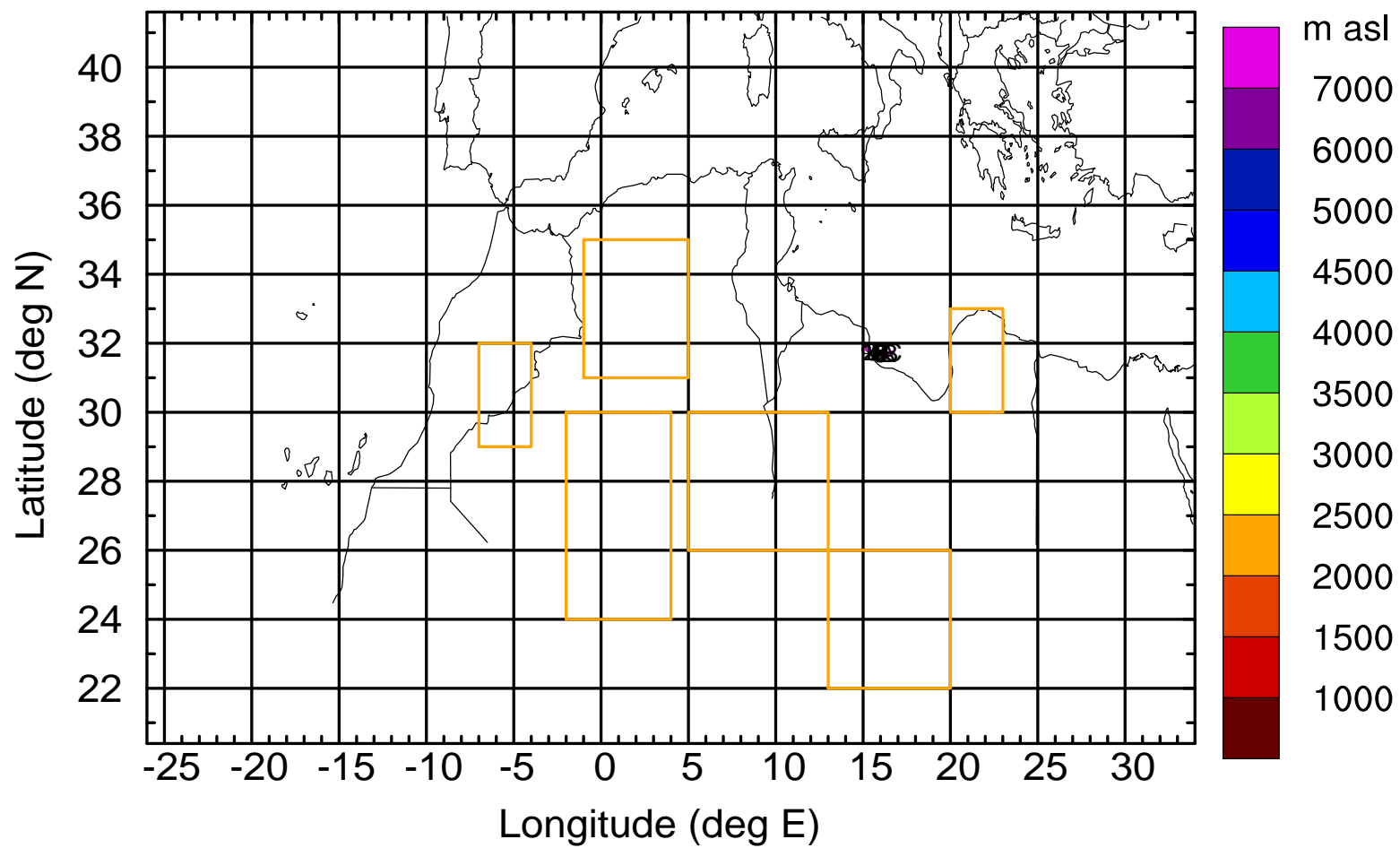
Level #9 of flight 170421a

BWD 20170421/14 -15H = 20/23 UTC



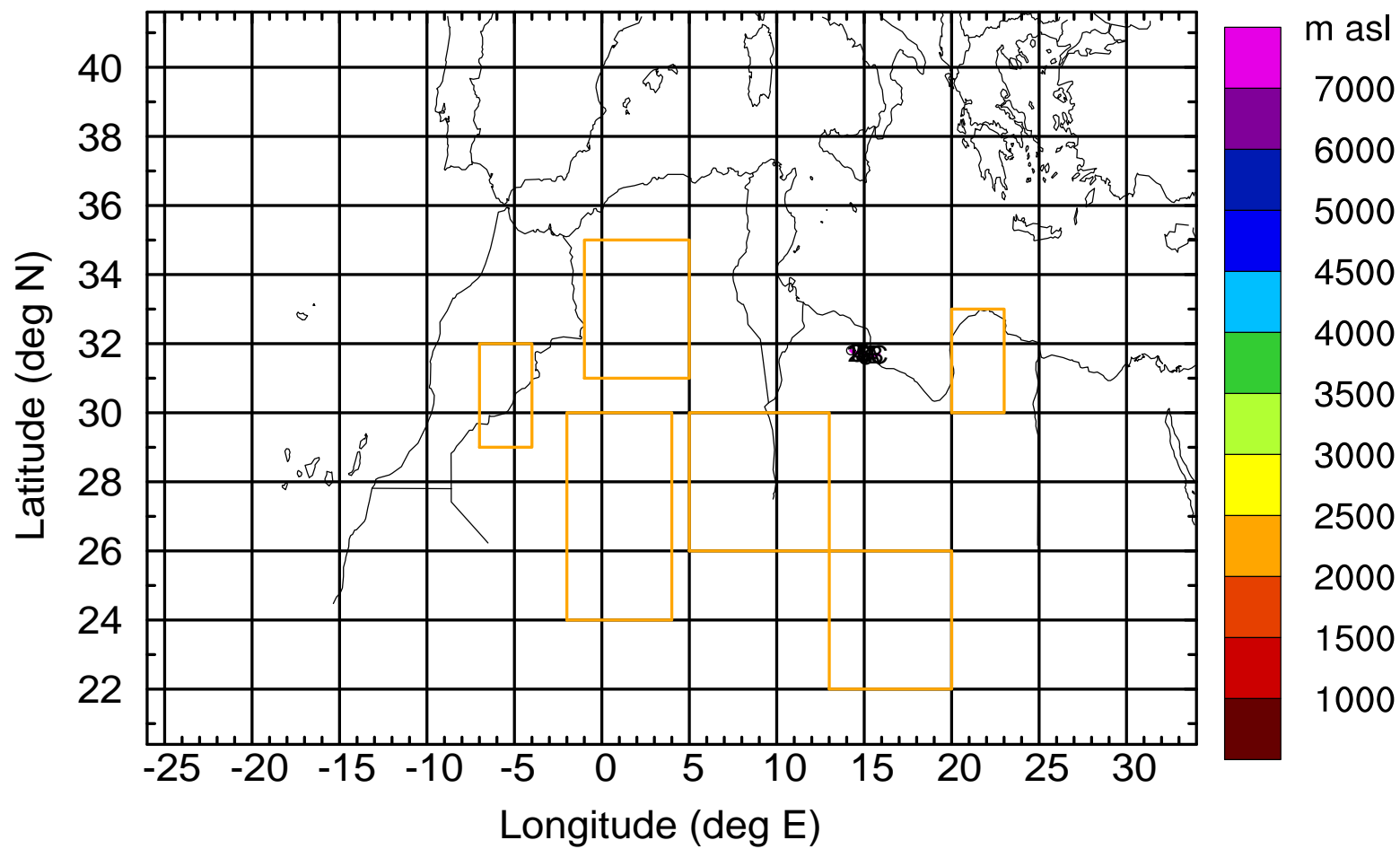
Level #9 of flight 170421a

BWD 20170421/14 -19H = 20/19 UTC



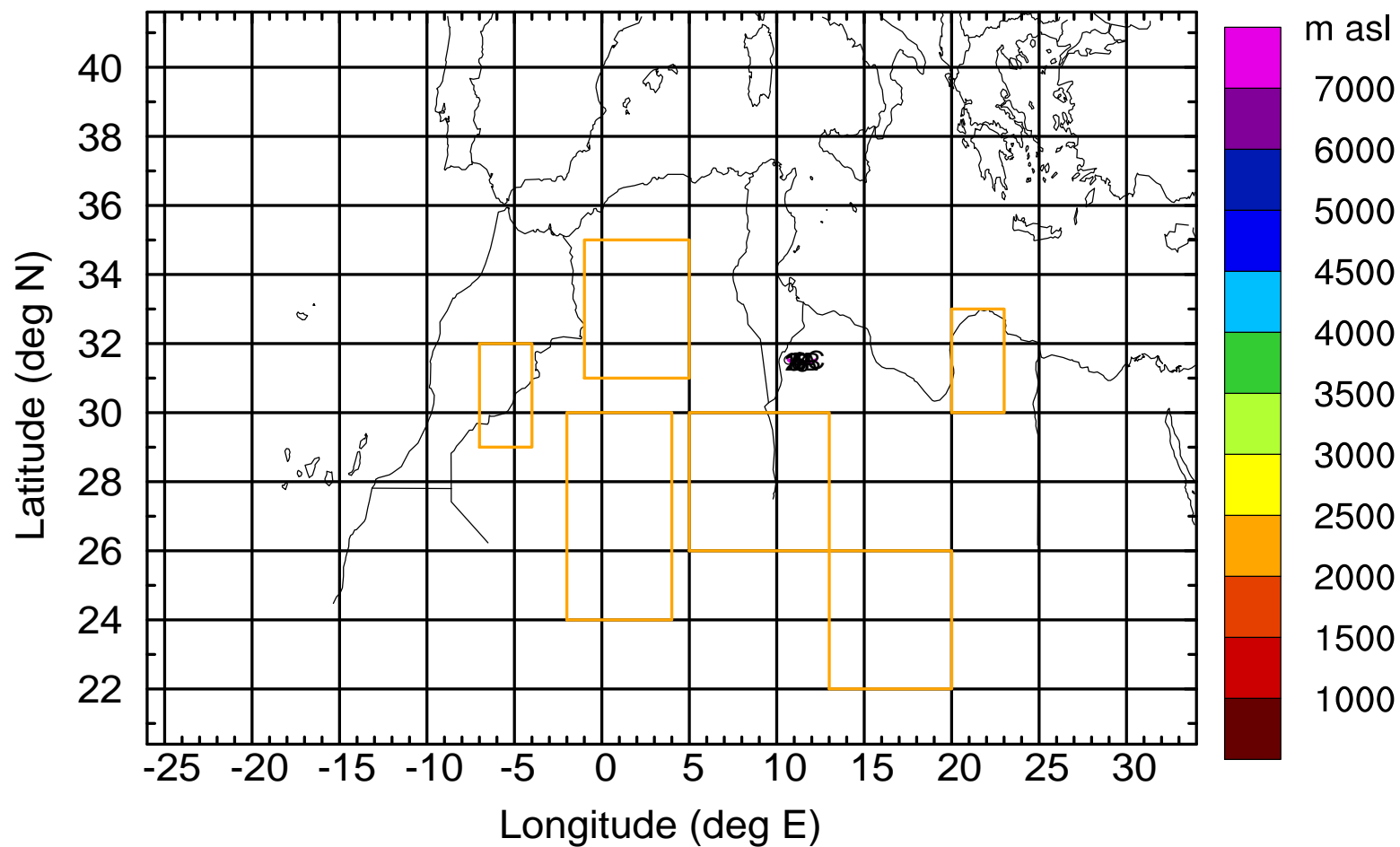
Level #9 of flight 170421a

BWD 20170421/14 -20H = 20/18 UTC



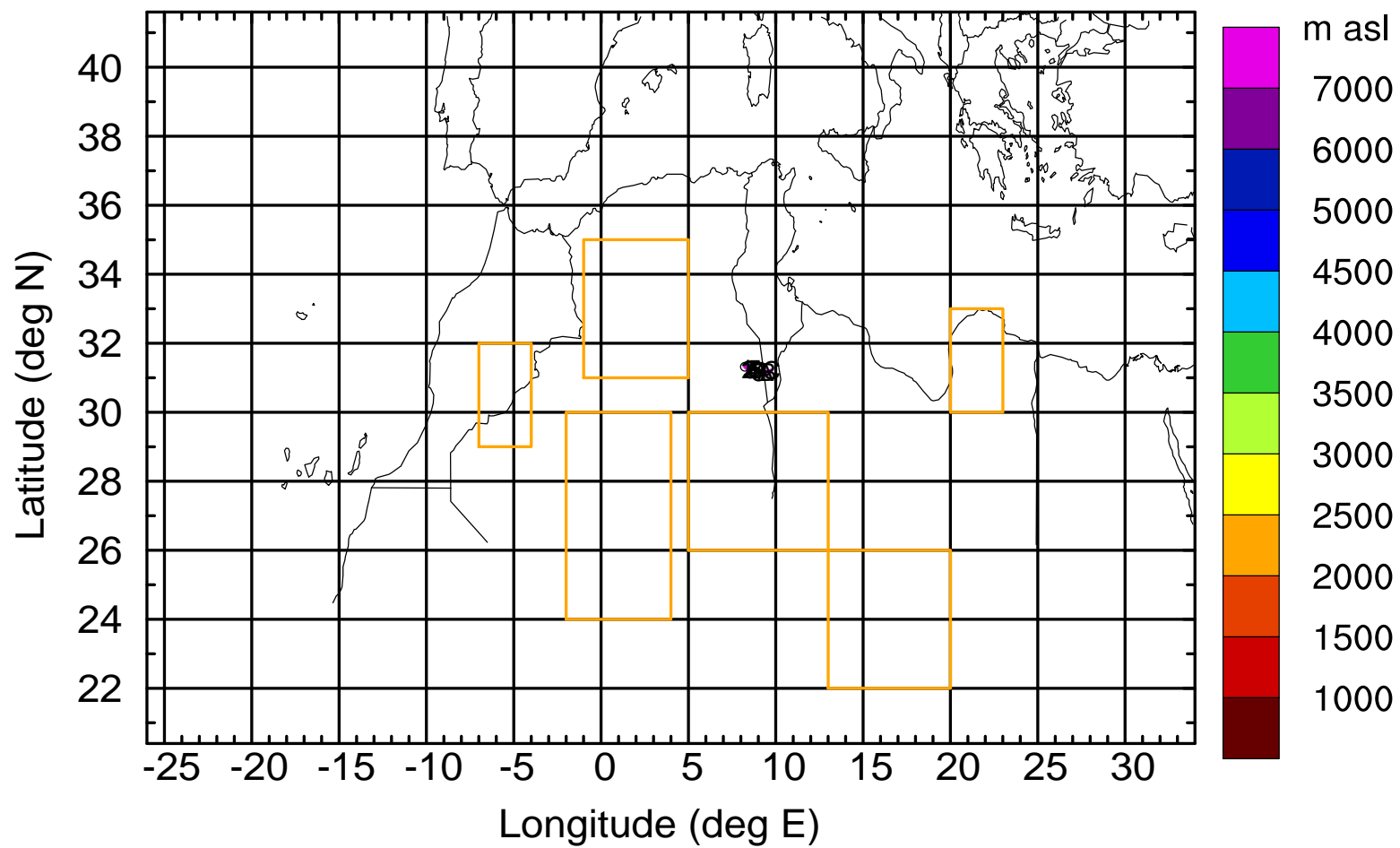
Level #9 of flight 170421a

BWD 20170421/14 -24H = 20/14 UTC



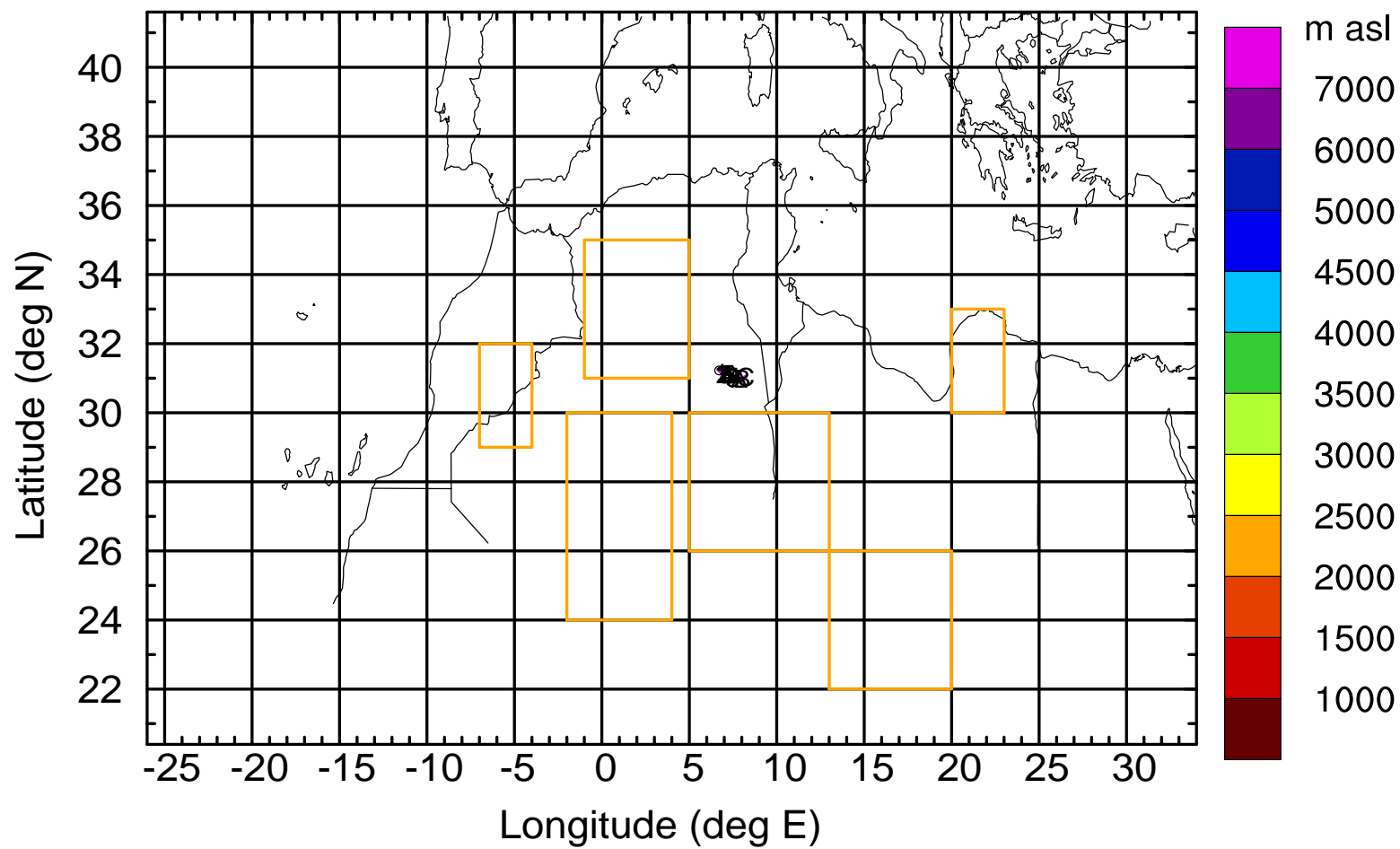
Level #9 of flight 170421a

BWD 20170421/14 -27H = 20/11 UTC



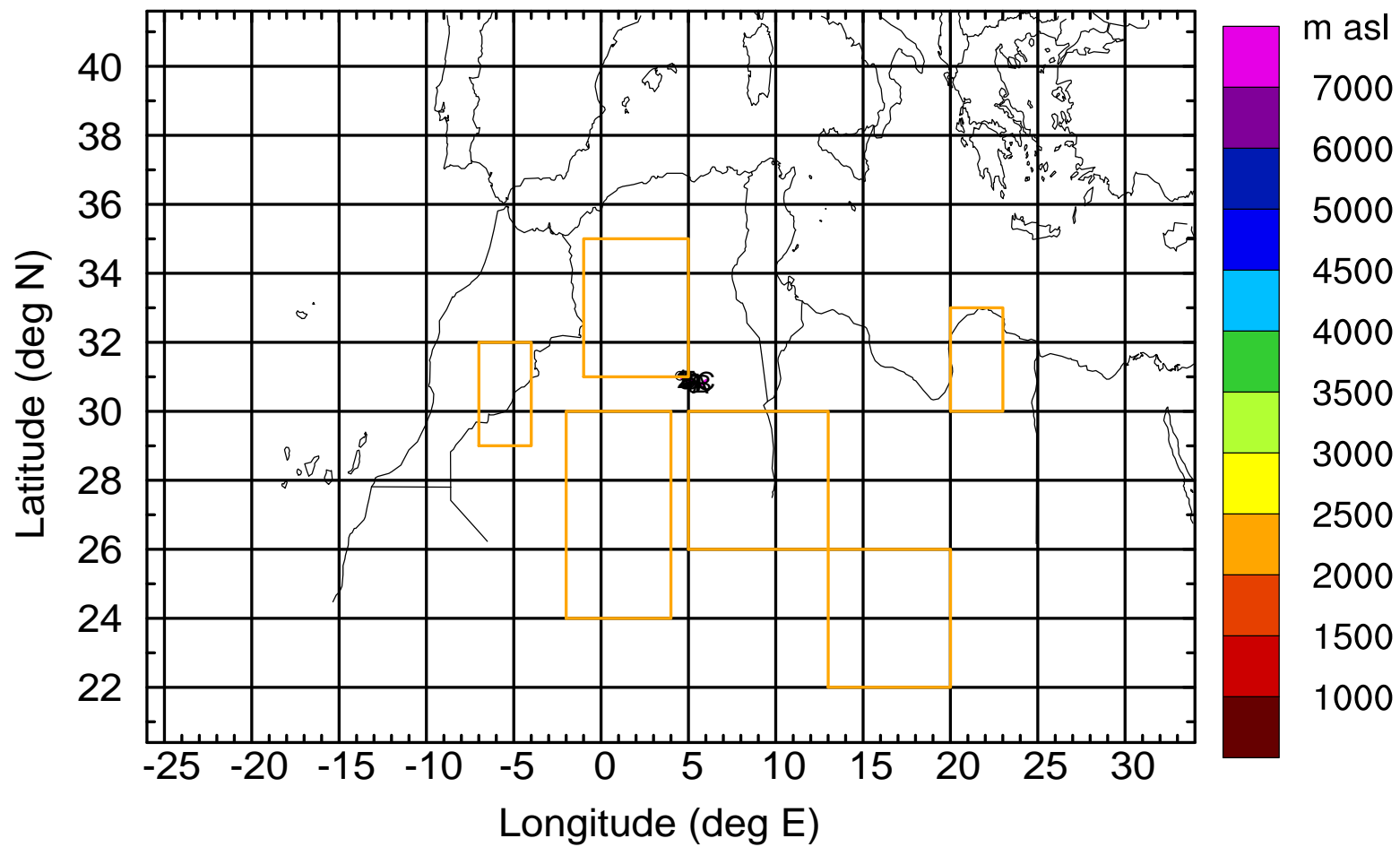
Level #9 of flight 170421a

BWD 20170421/14 -29H = 20/09 UTC



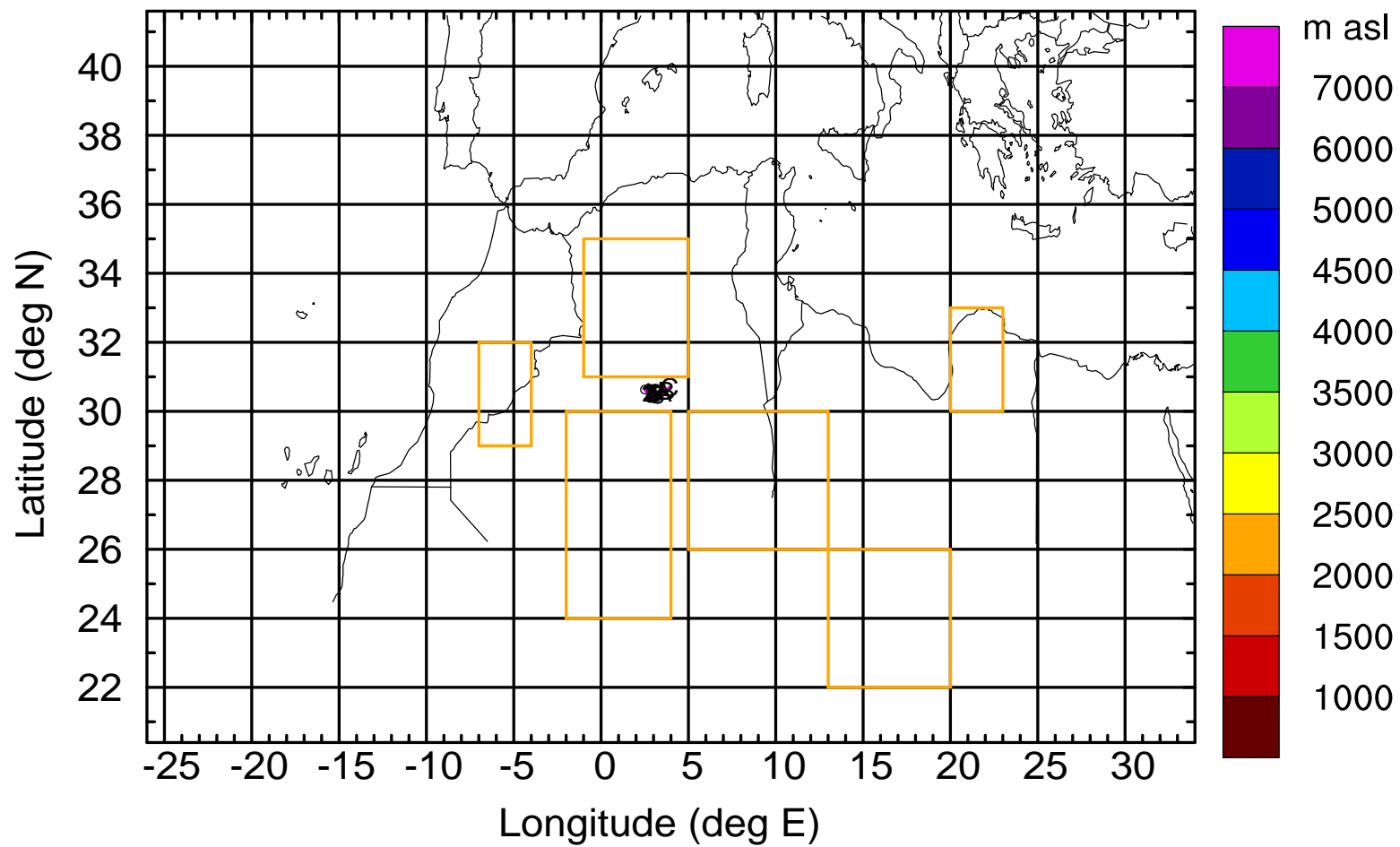
Level #9 of flight 170421a

BWD 20170421/14 -32H = 20/06 UTC



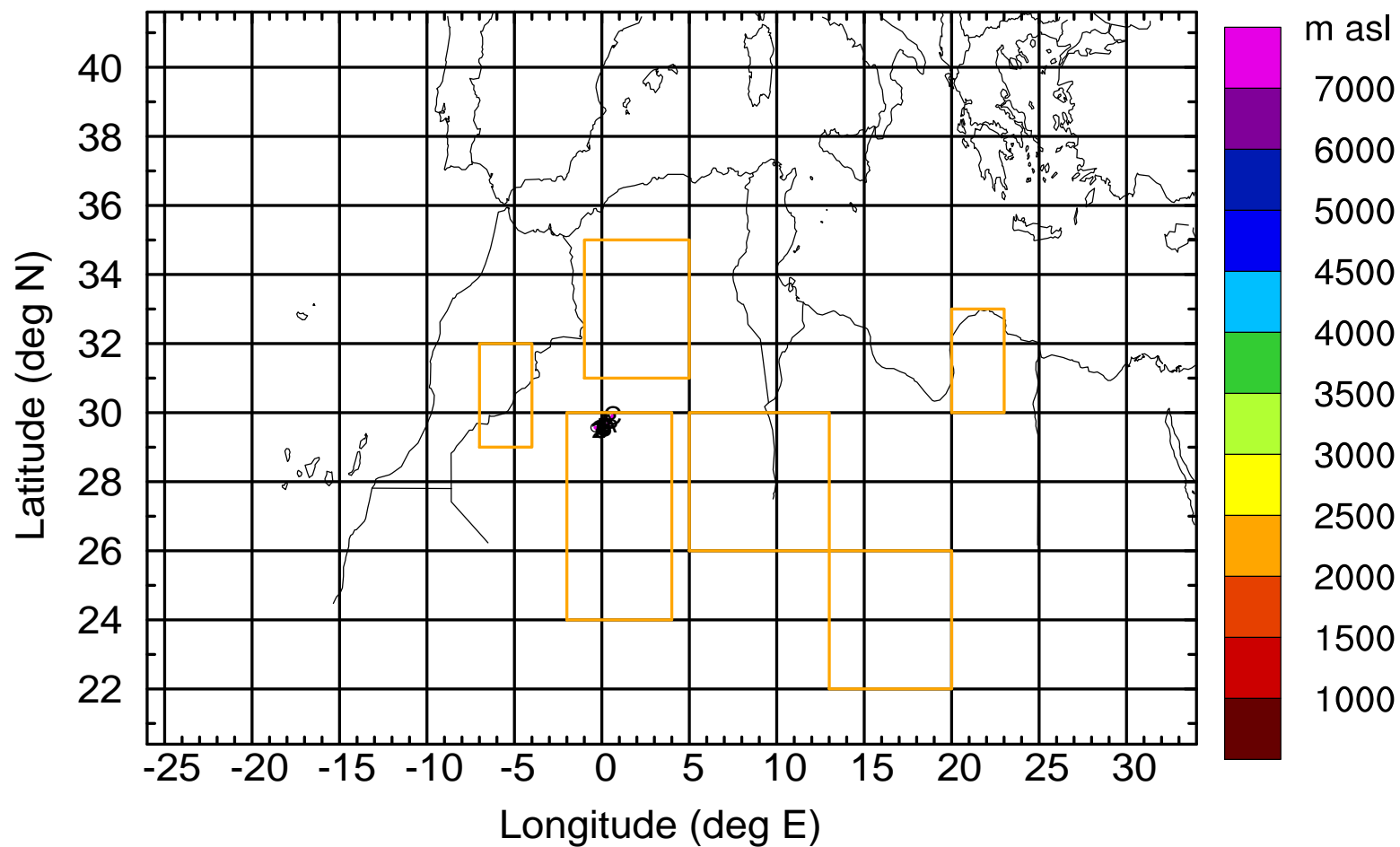
Level #9 of flight 170421a

BWD 20170421/14 -35H = 20/03 UTC



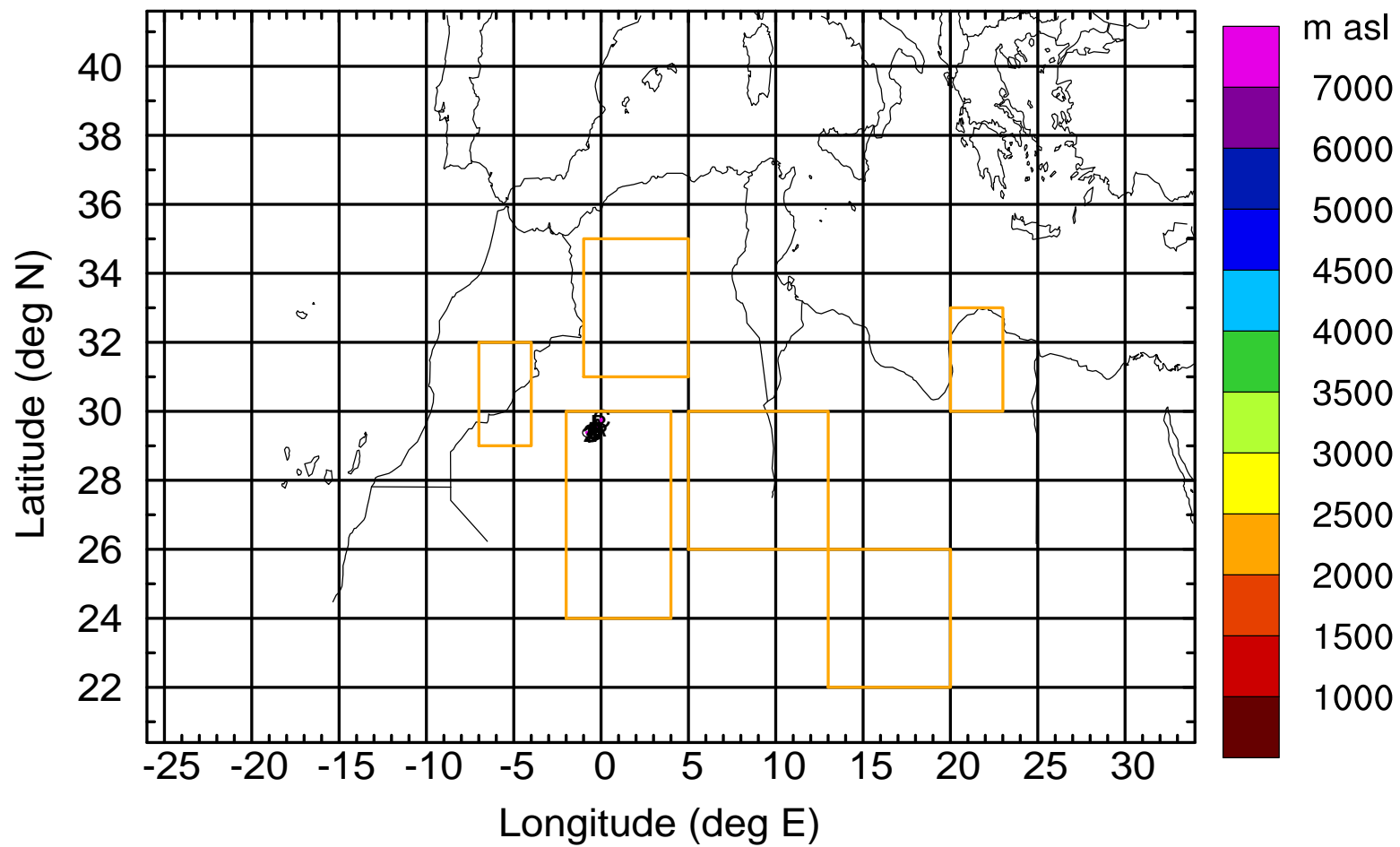
Level #9 of flight 170421a

BWD 20170421/14 -40H = 19/22 UTC



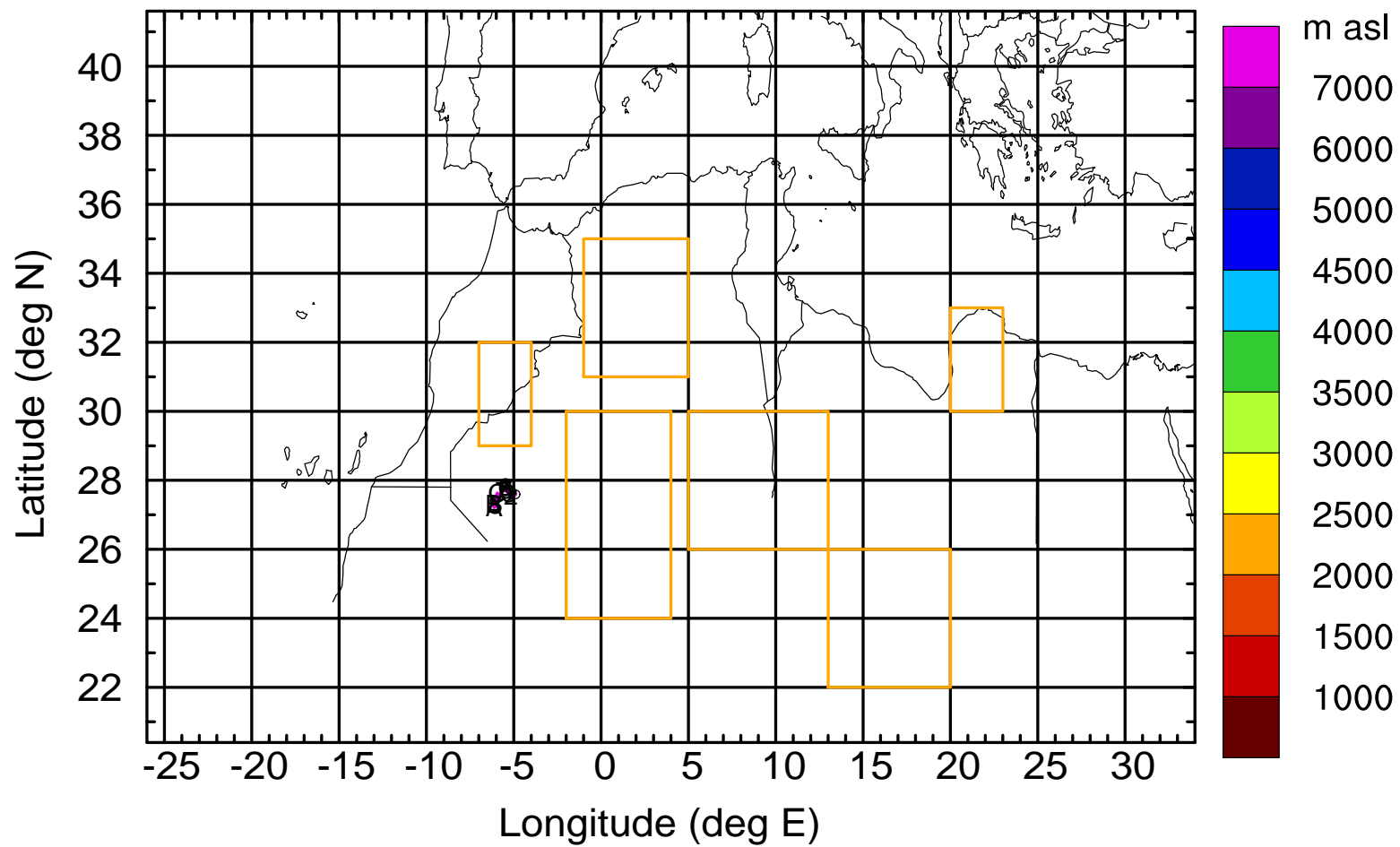
Level #9 of flight 170421a

BWD 20170421/14 -41H = 19/21 UTC



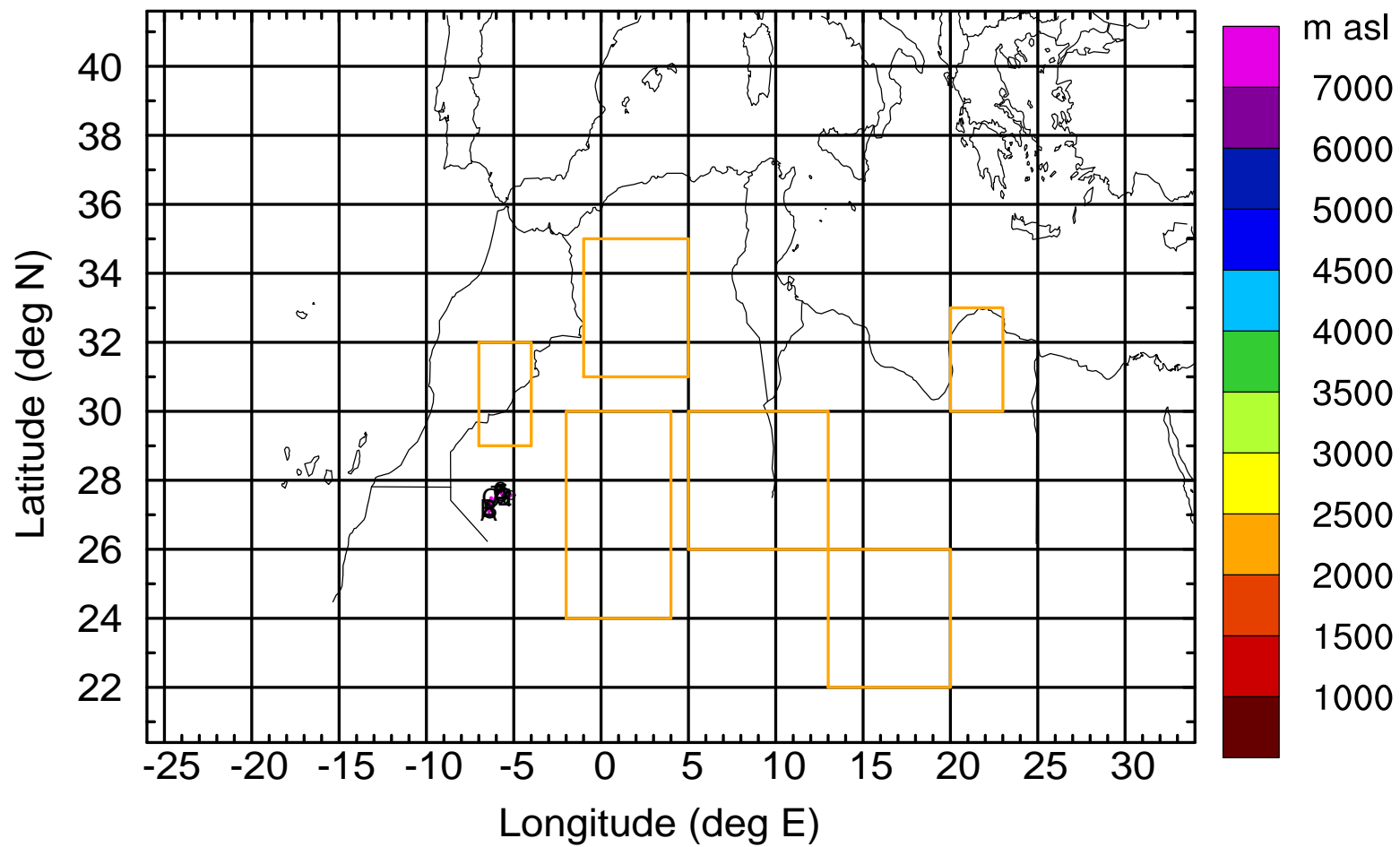
Level #9 of flight 170421a

BWD 20170421/14 -55H = 19/07 UTC



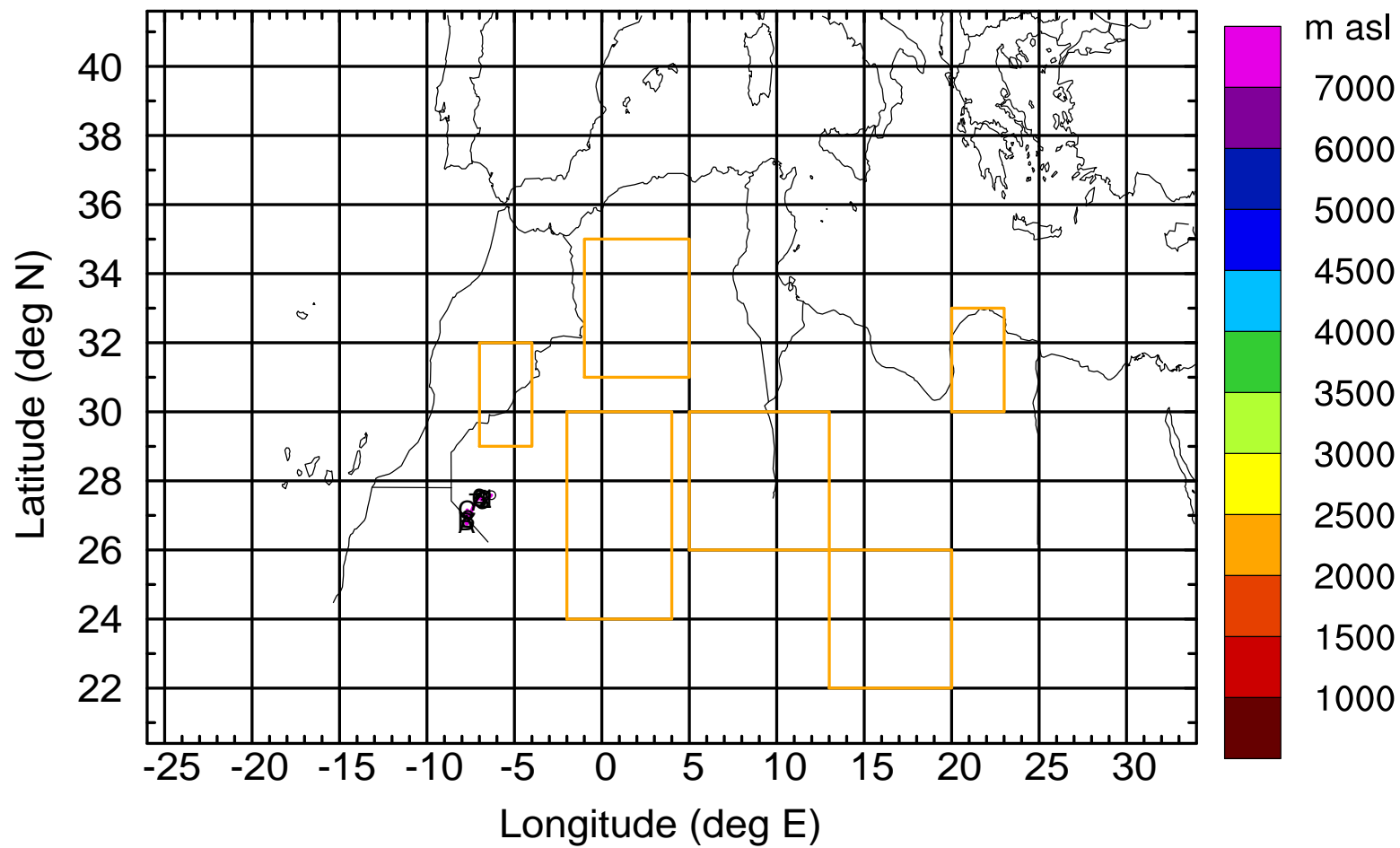
Level #9 of flight 170421a

BWD 20170421/14 -56H = 19/06 UTC



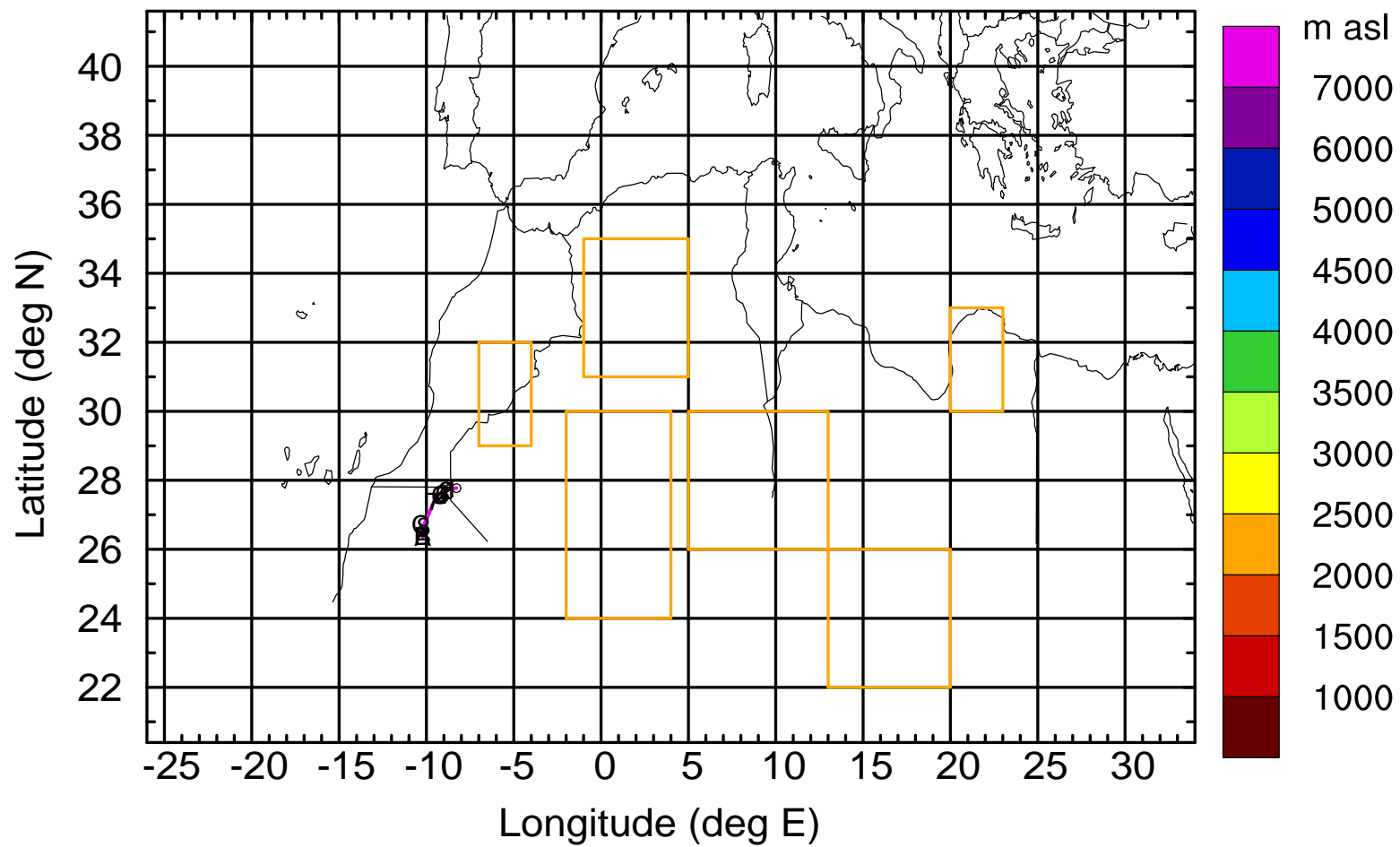
Level #9 of flight 170421a

BWD 20170421/14 -60H = 19/02 UTC



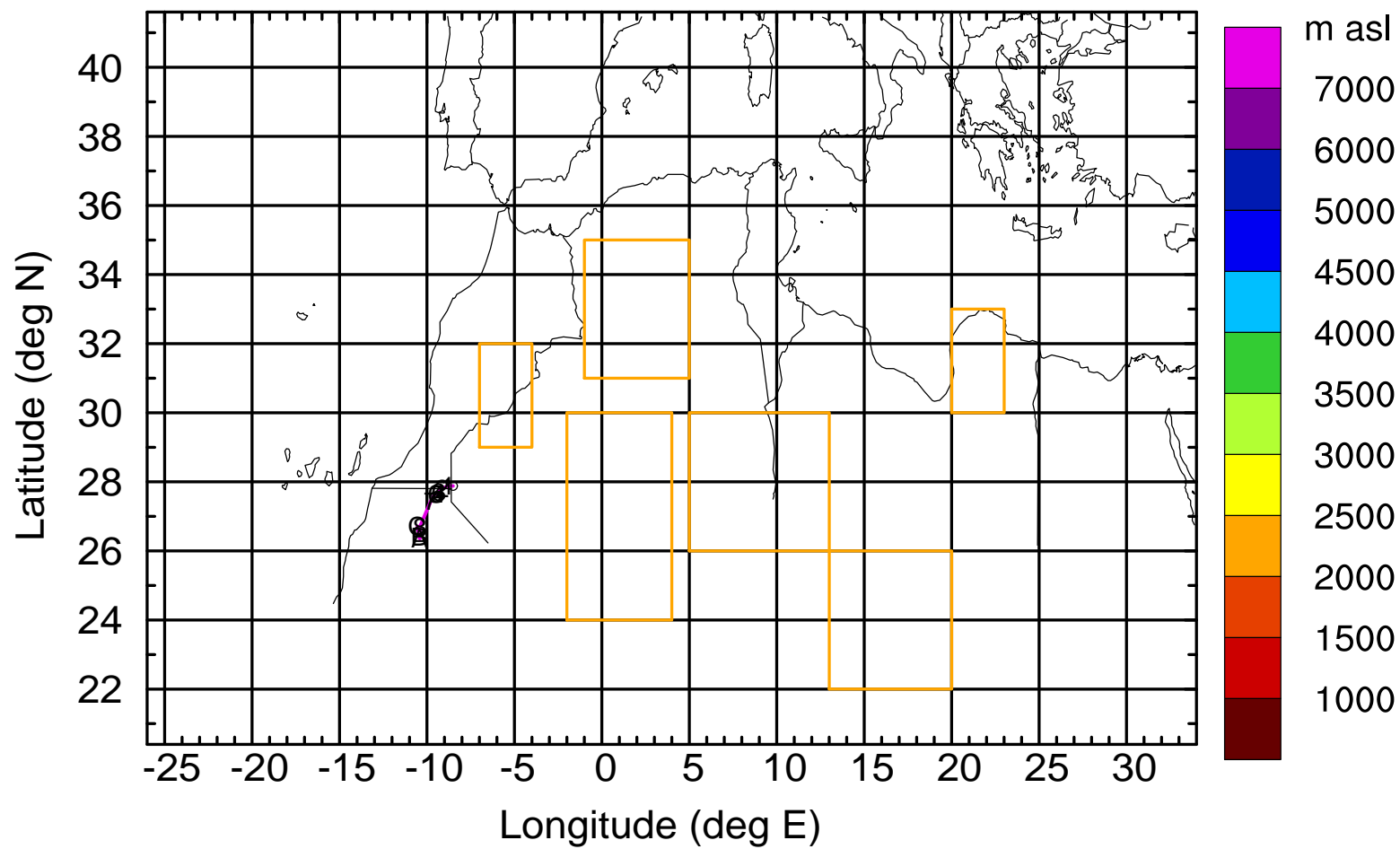
Level #9 of flight 170421a

BWD 20170421/14 -68H = 18/18 UTC



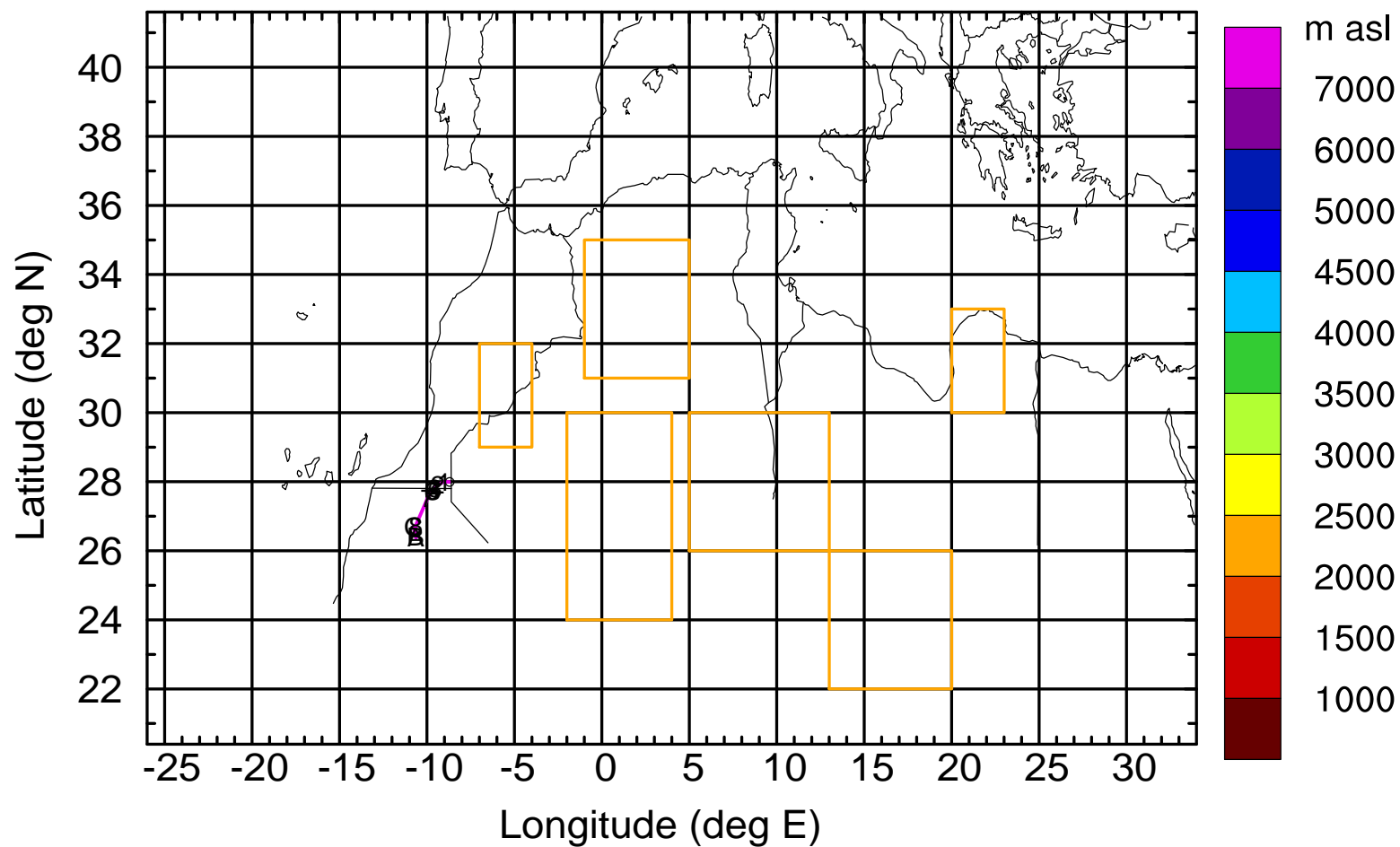
Level #9 of flight 170421a

BWD 20170421/14 -69H = 18/17 UTC



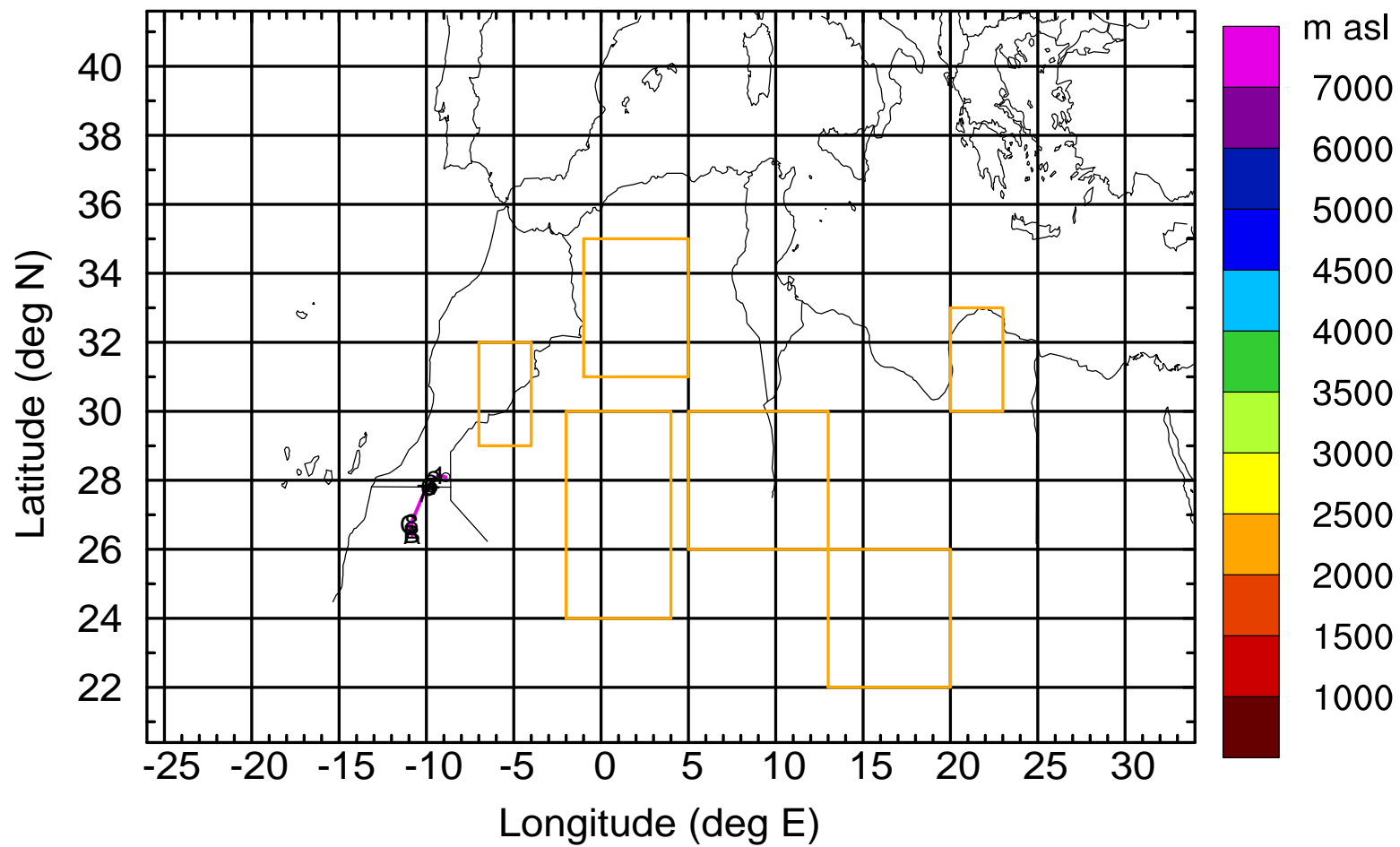
Level #9 of flight 170421a

BWD 20170421/14 -70H = 18/16 UTC



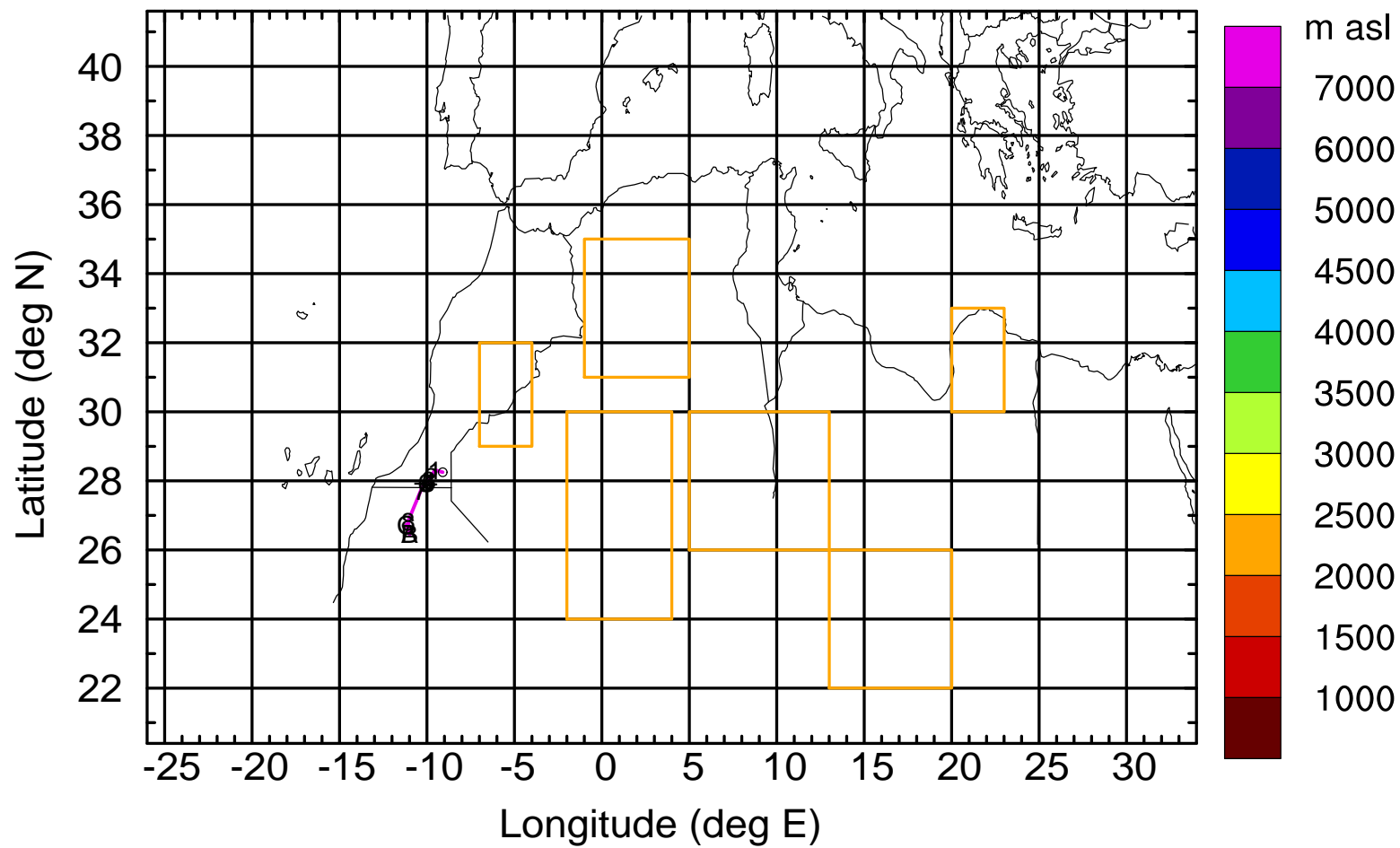
Level #9 of flight 170421a

BWD 20170421/14 -71H = 18/15 UTC



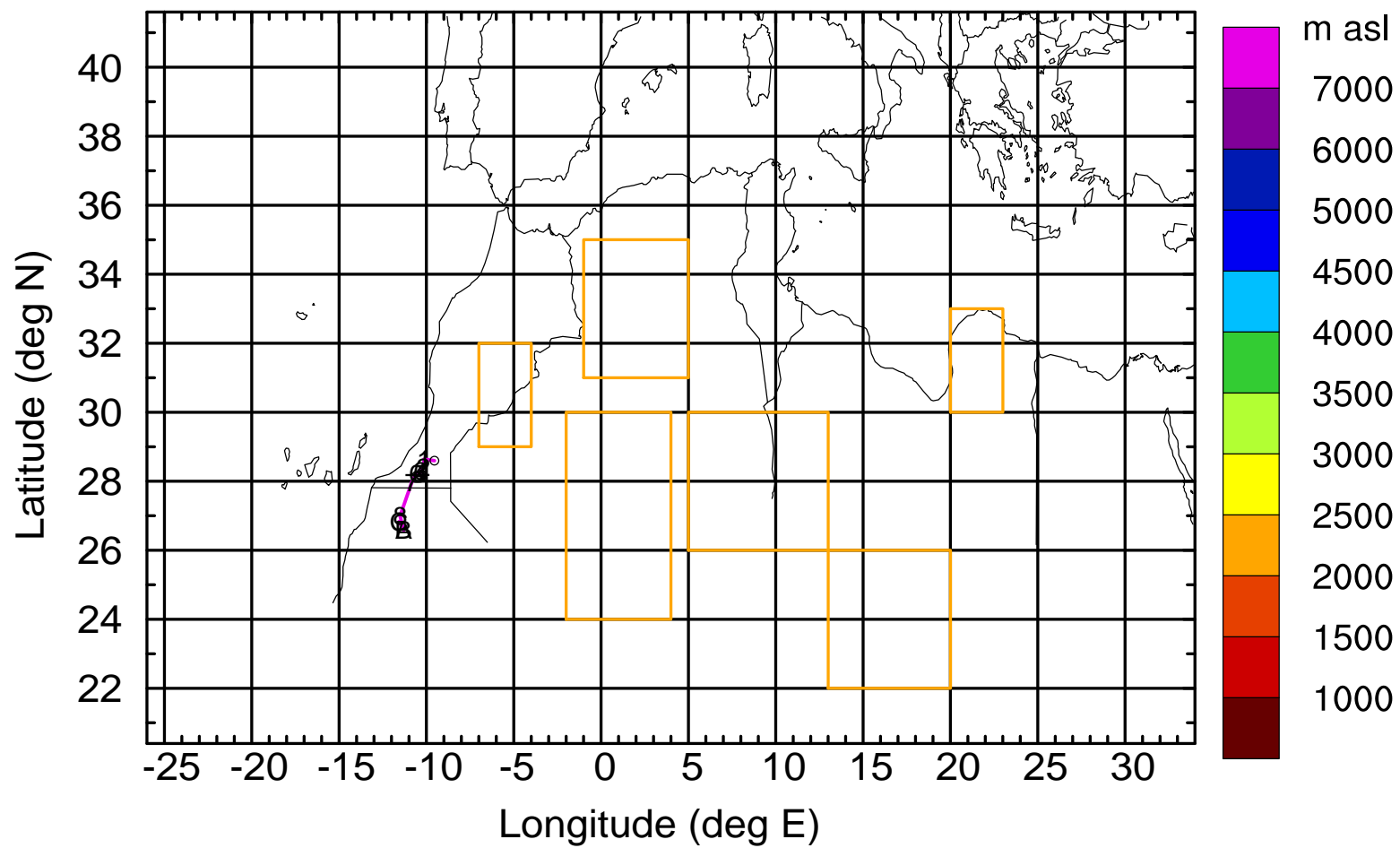
Level #9 of flight 170421a

BWD 20170421/14 -72H = 18/14 UTC



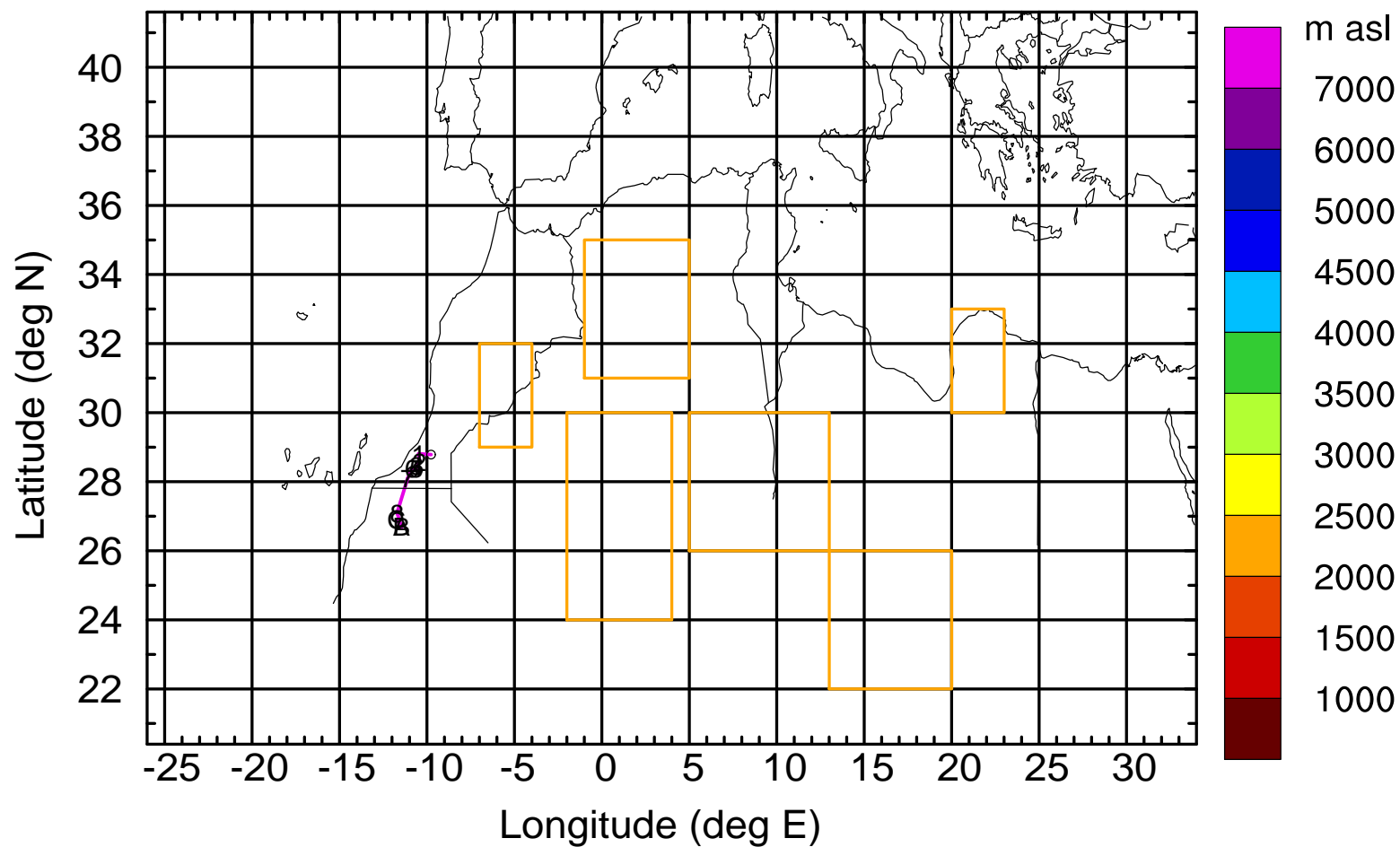
Level #9 of flight 170421a

BWD 20170421/14 -74H = 18/12 UTC



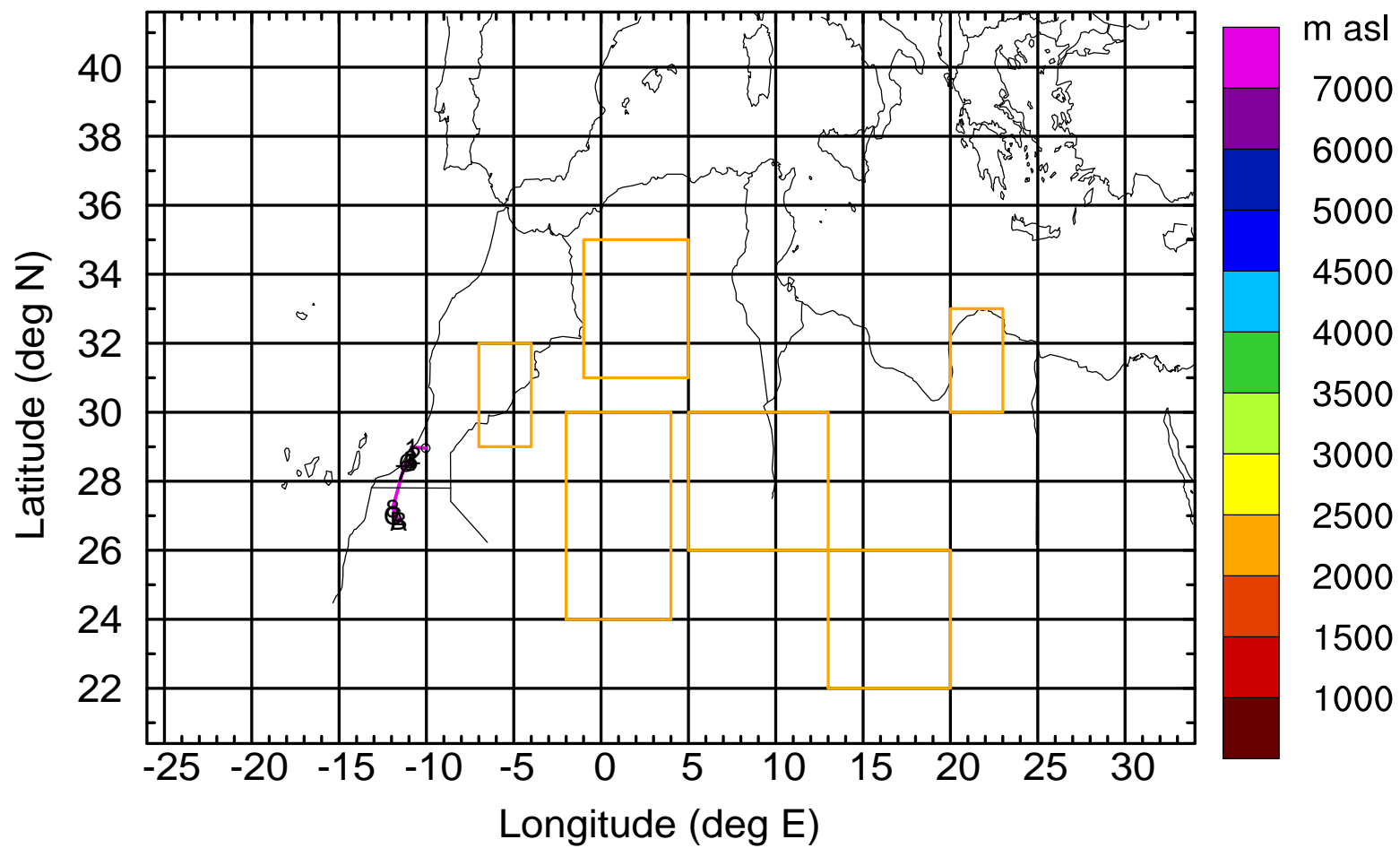
Level #9 of flight 170421a

BWD 20170421/14 -75H = 18/11 UTC



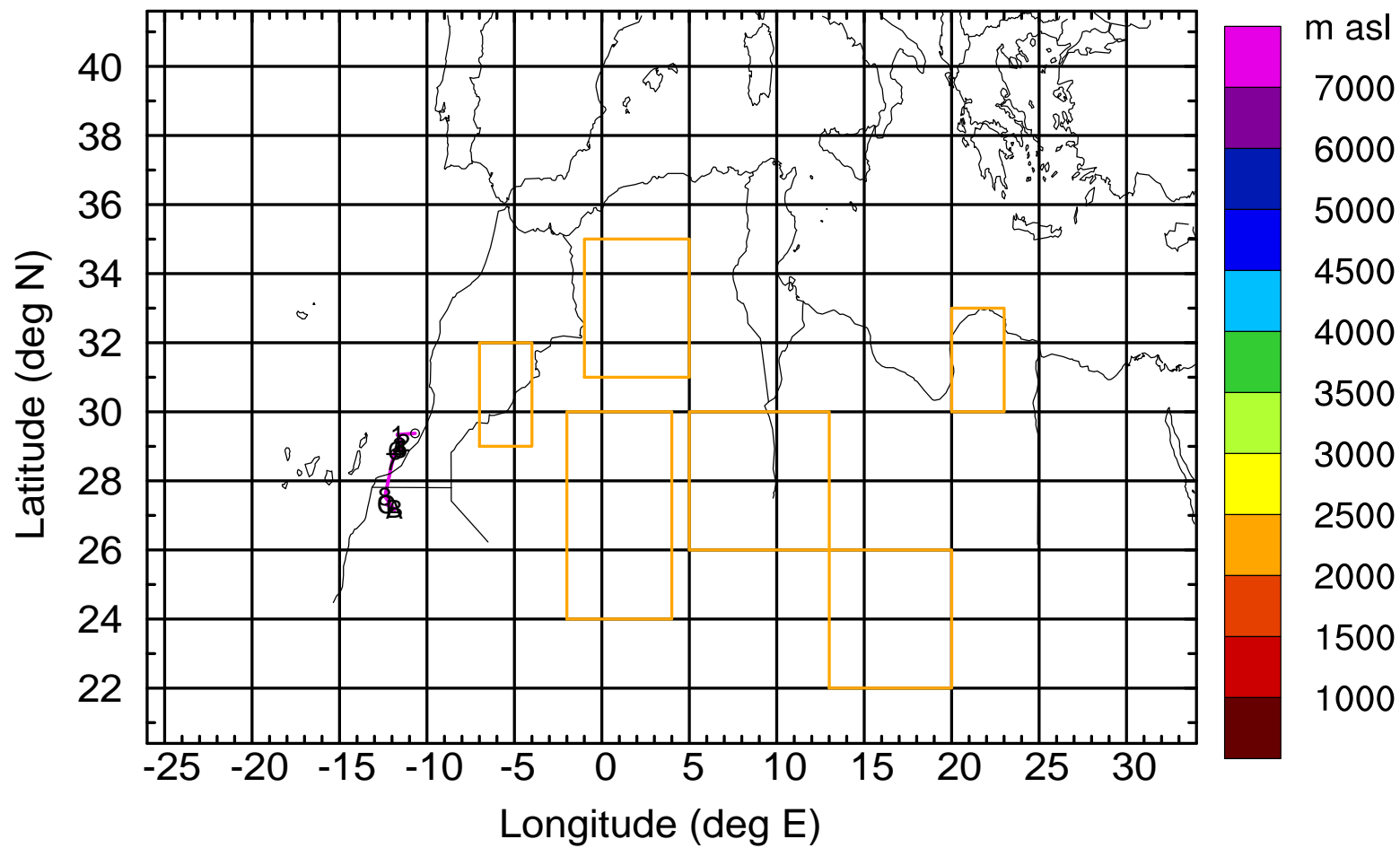
Level #9 of flight 170421a

BWD 20170421/14 -76H = 18/10 UTC



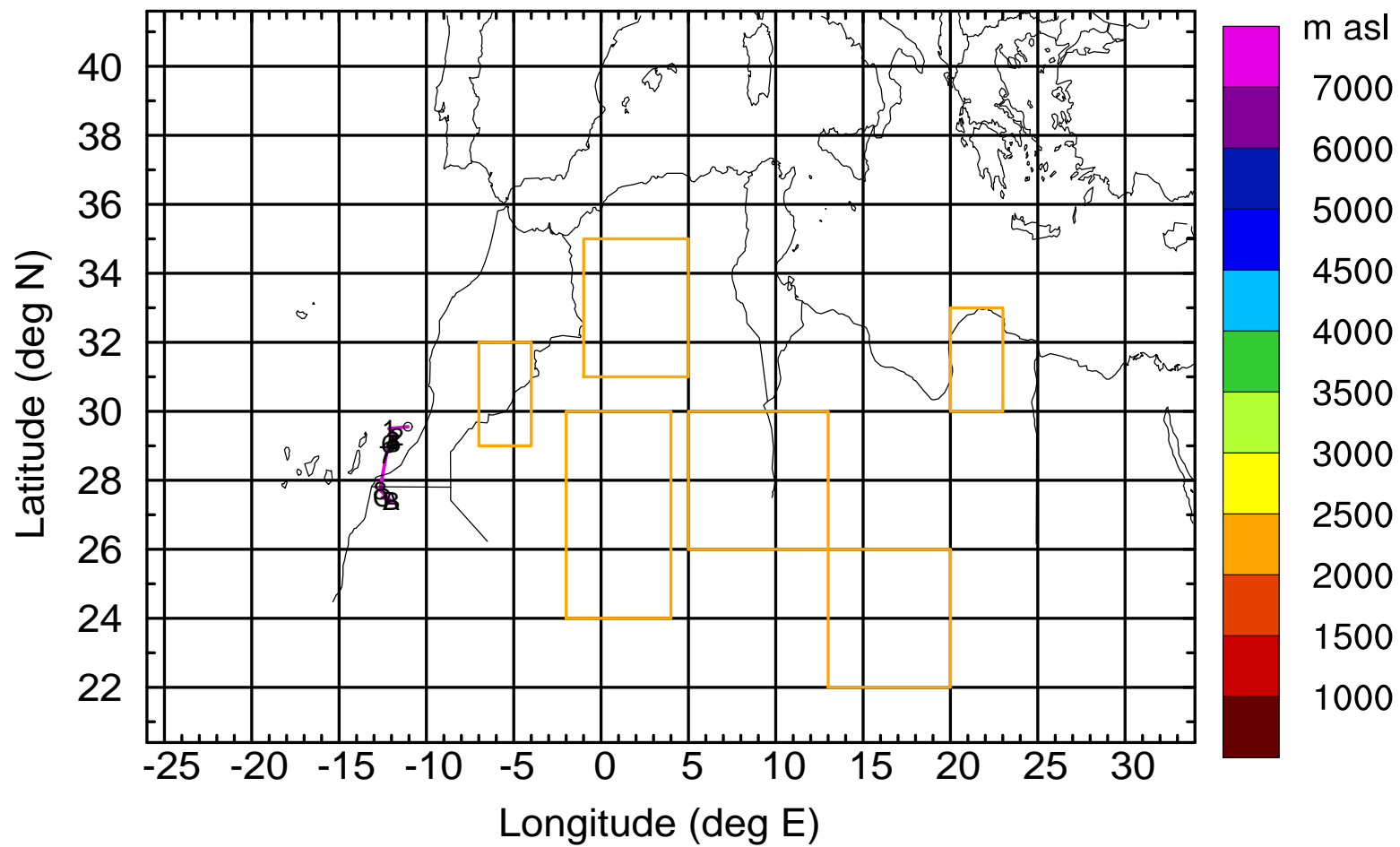
Level #9 of flight 170421a

BWD 20170421/14 -78H = 18/08 UTC



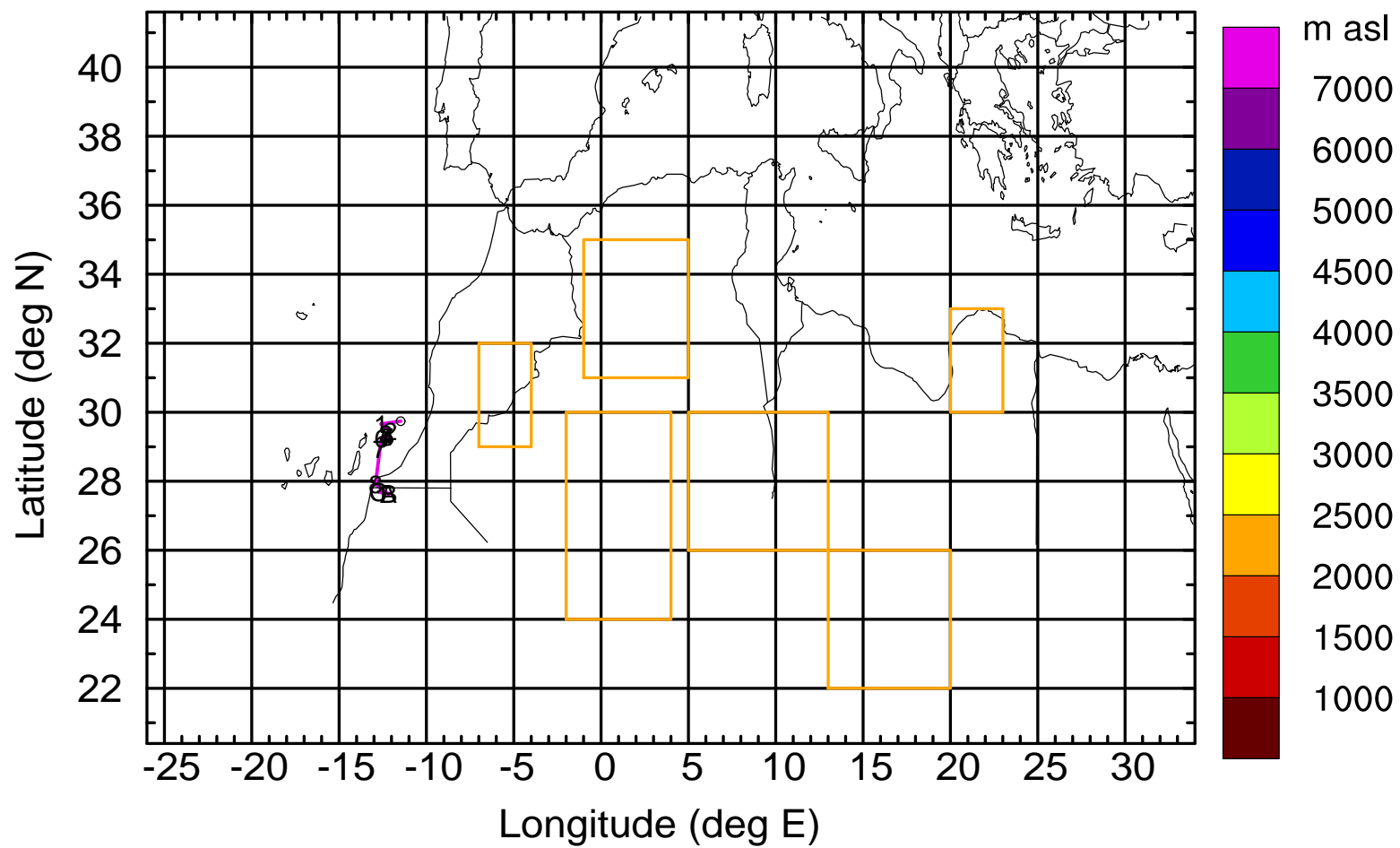
Level #9 of flight 170421a

BWD 20170421/14 -79H = 18/07 UTC



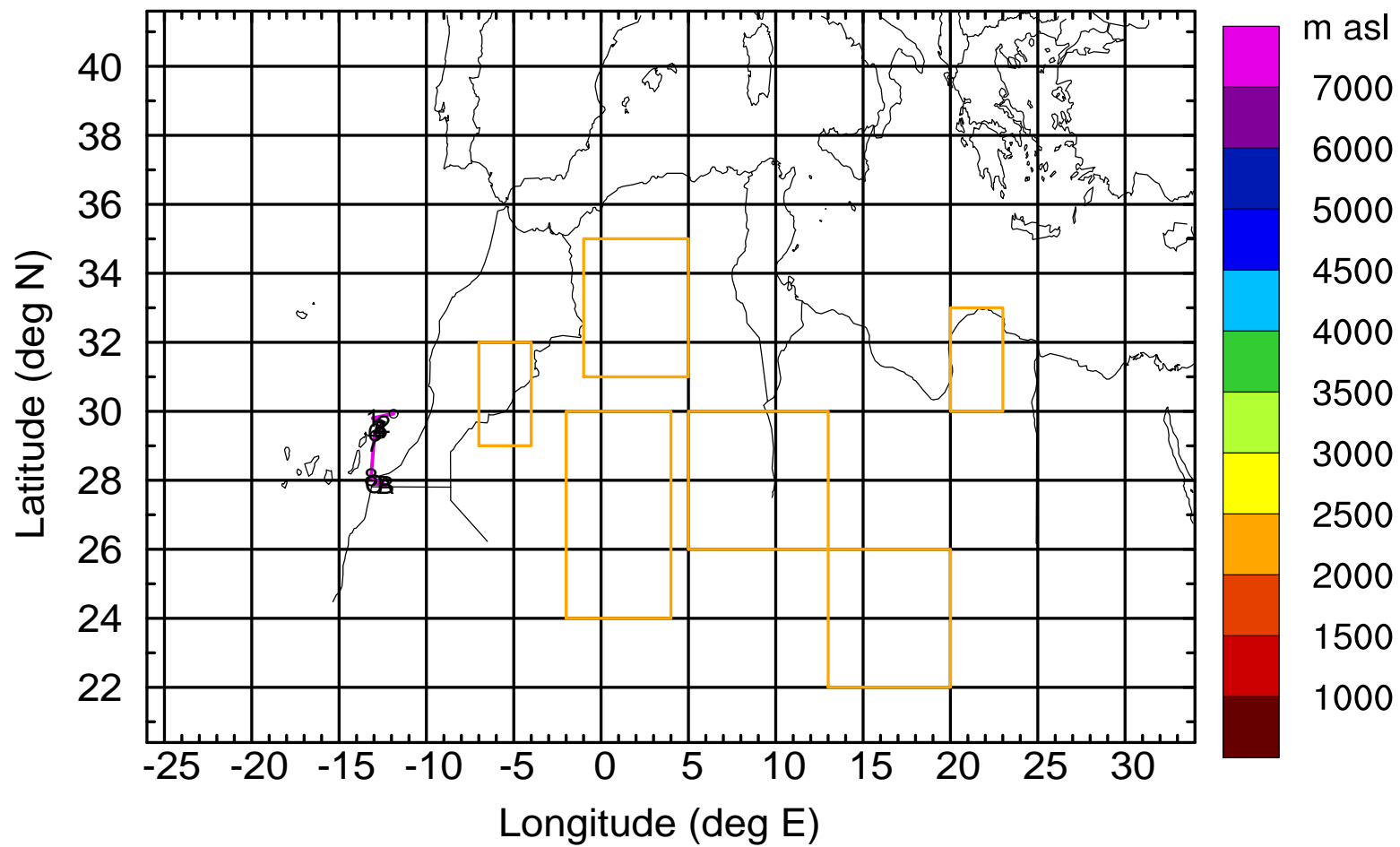
Level #9 of flight 170421a

BWD 20170421/14 -80H = 18/06 UTC



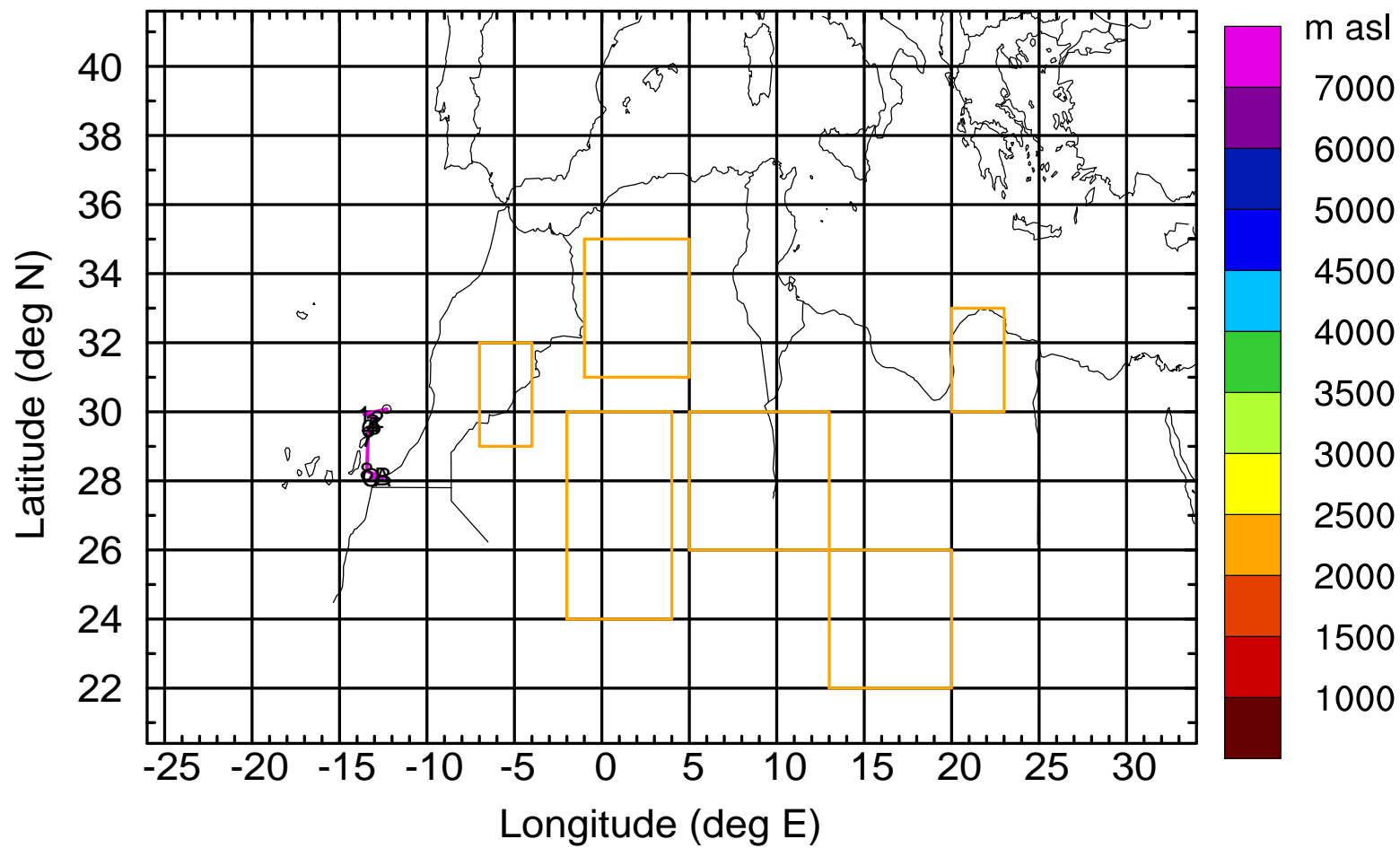
Level #9 of flight 170421a

BWD 20170421/14 -81H = 18/05 UTC



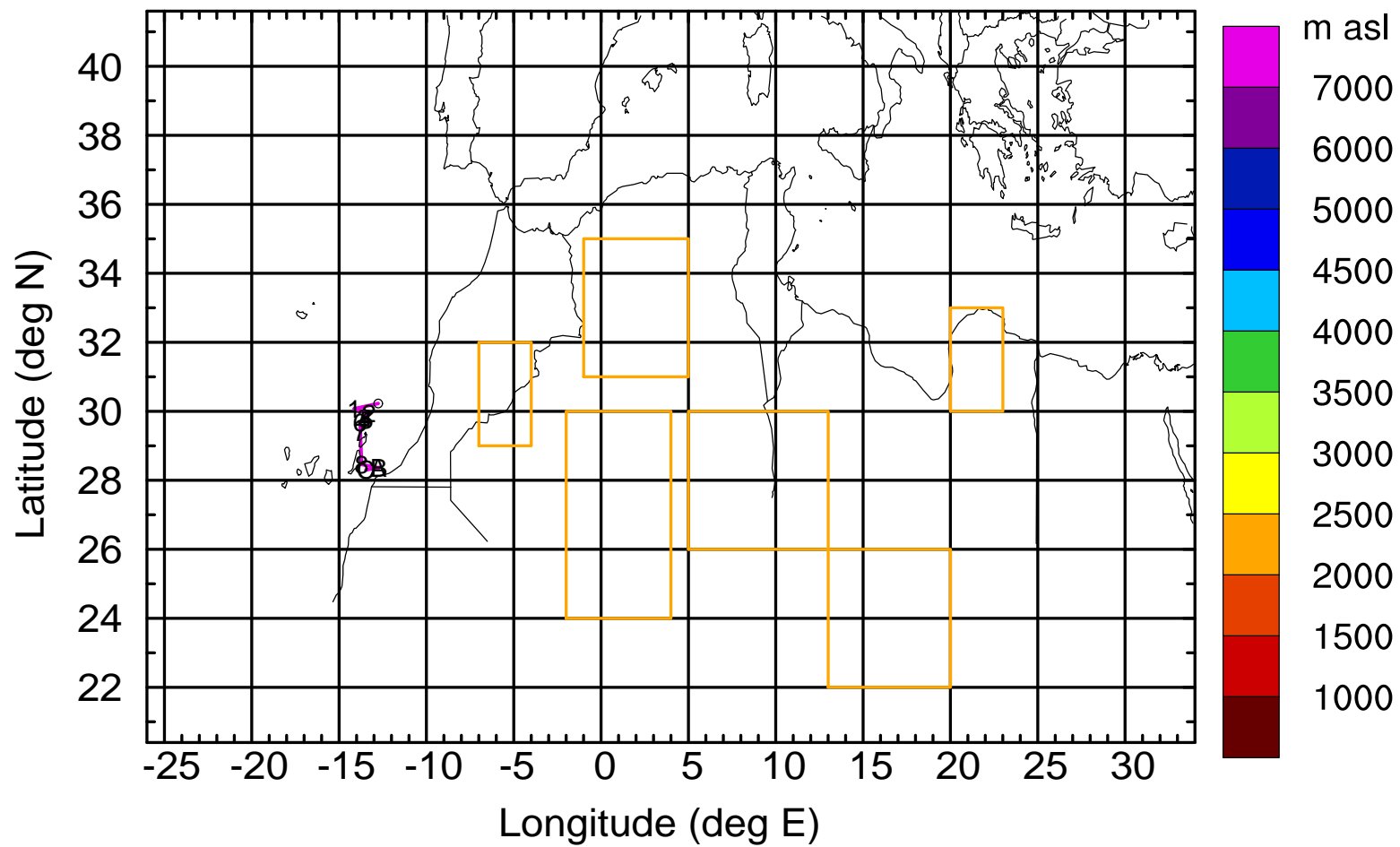
Level #9 of flight 170421a

BWD 20170421/14 -82H = 18/04 UTC



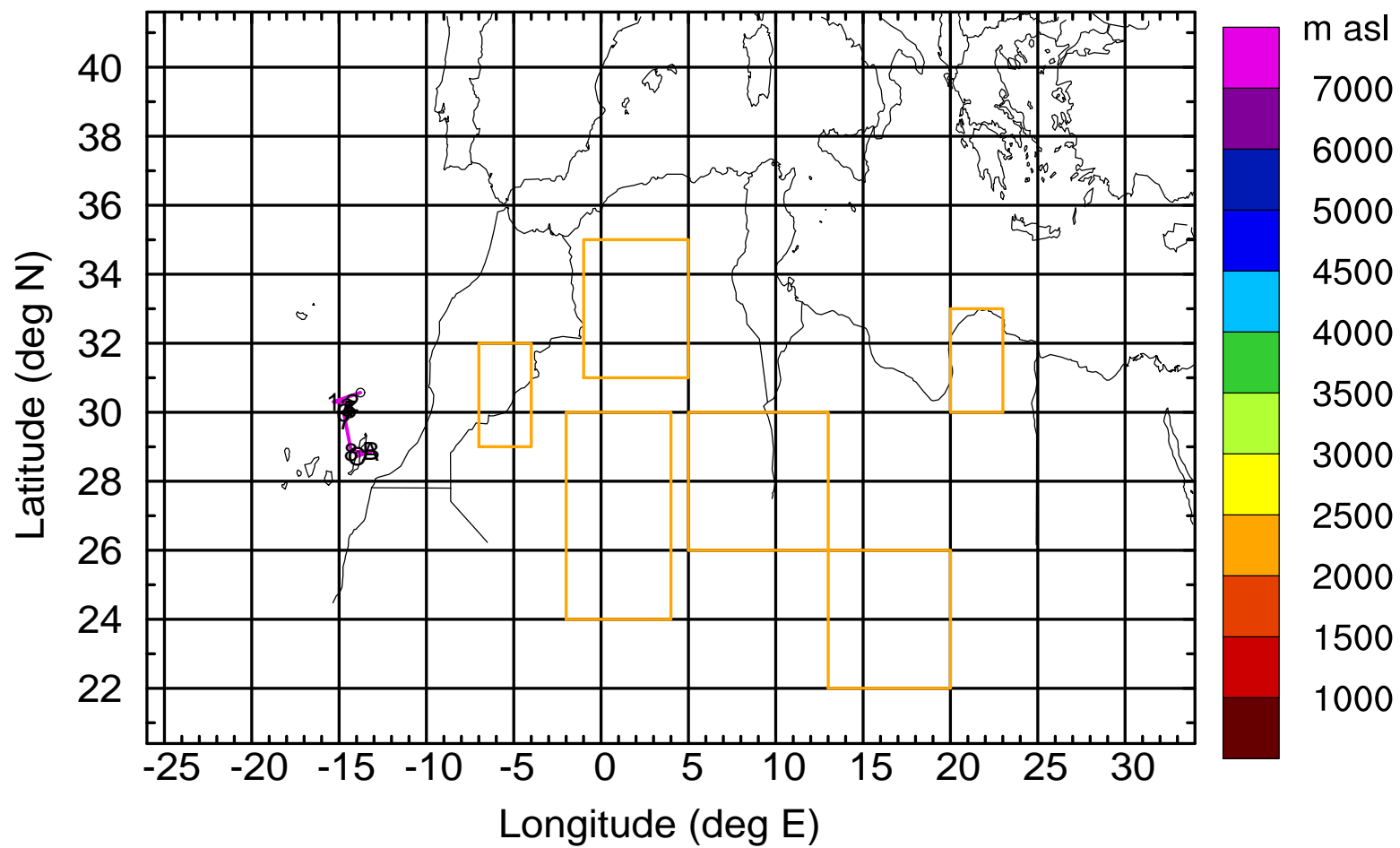
Level #9 of flight 170421a

BWD 20170421/14 -83H = 18/03 UTC



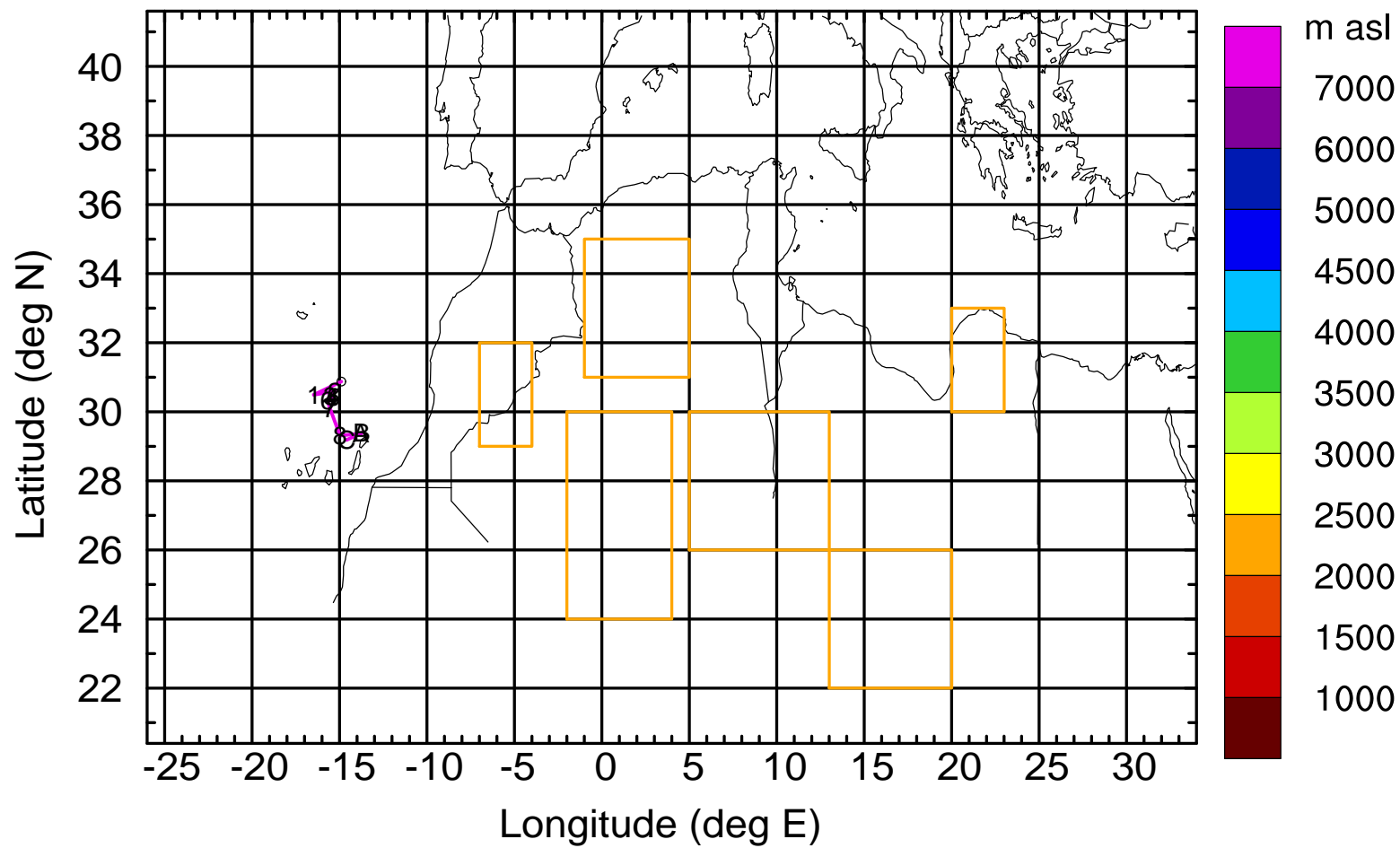
Level #9 of flight 170421a

BWD 20170421/14 -85H = 18/01 UTC



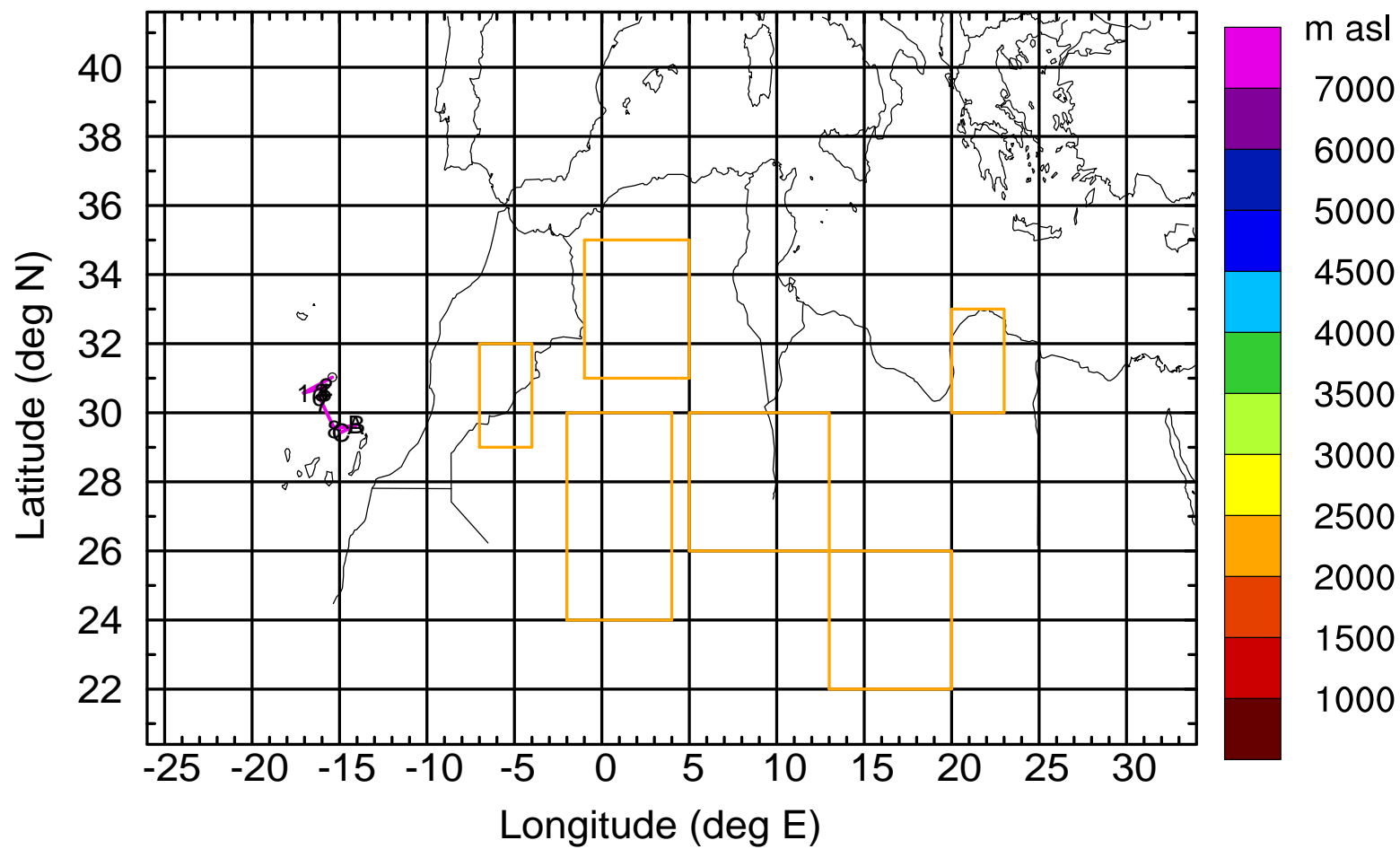
Level #9 of flight 170421a

BWD 20170421/14 -87H = 17/23 UTC



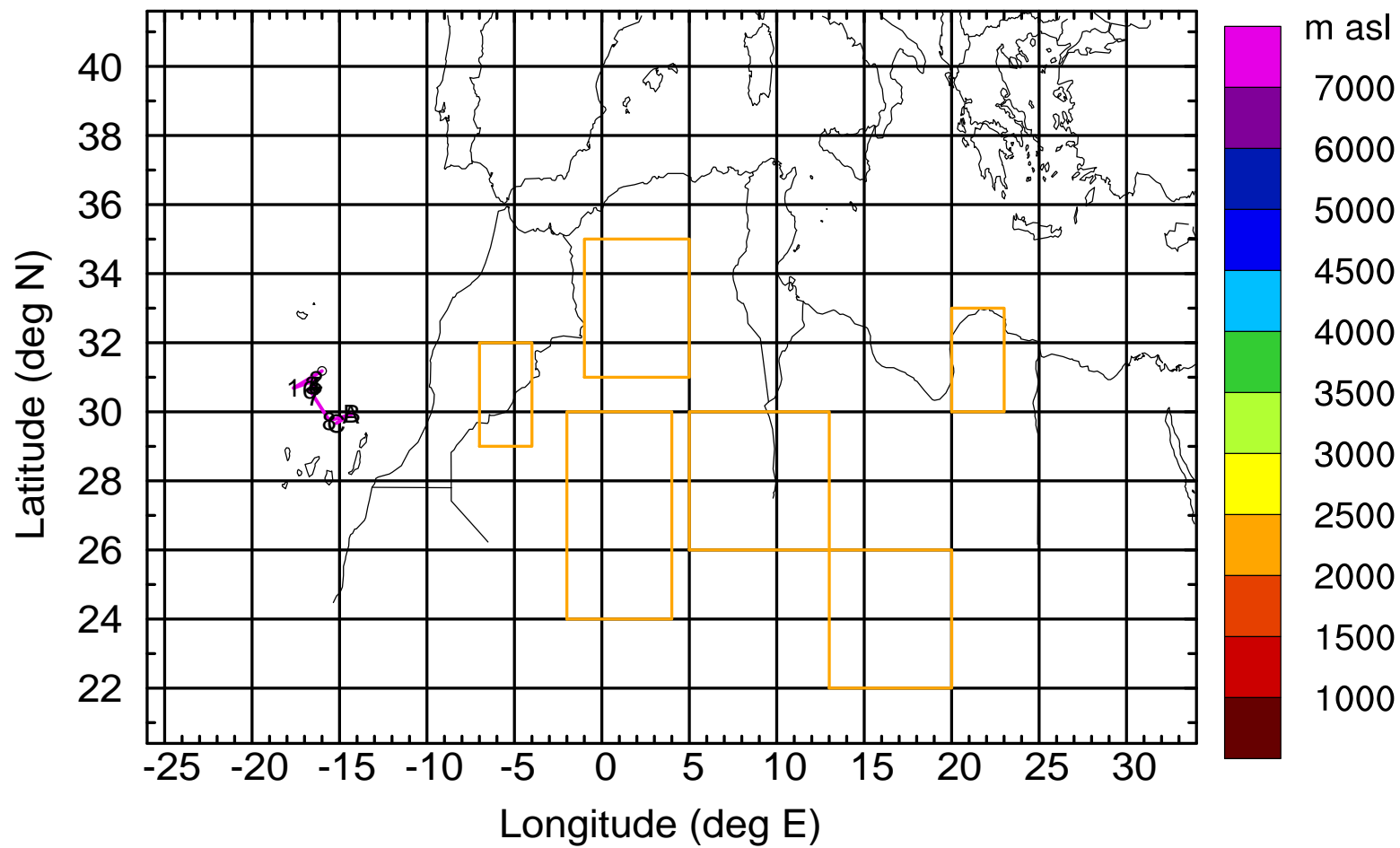
Level #9 of flight 170421a

BWD 20170421/14 -88H = 17/22 UTC



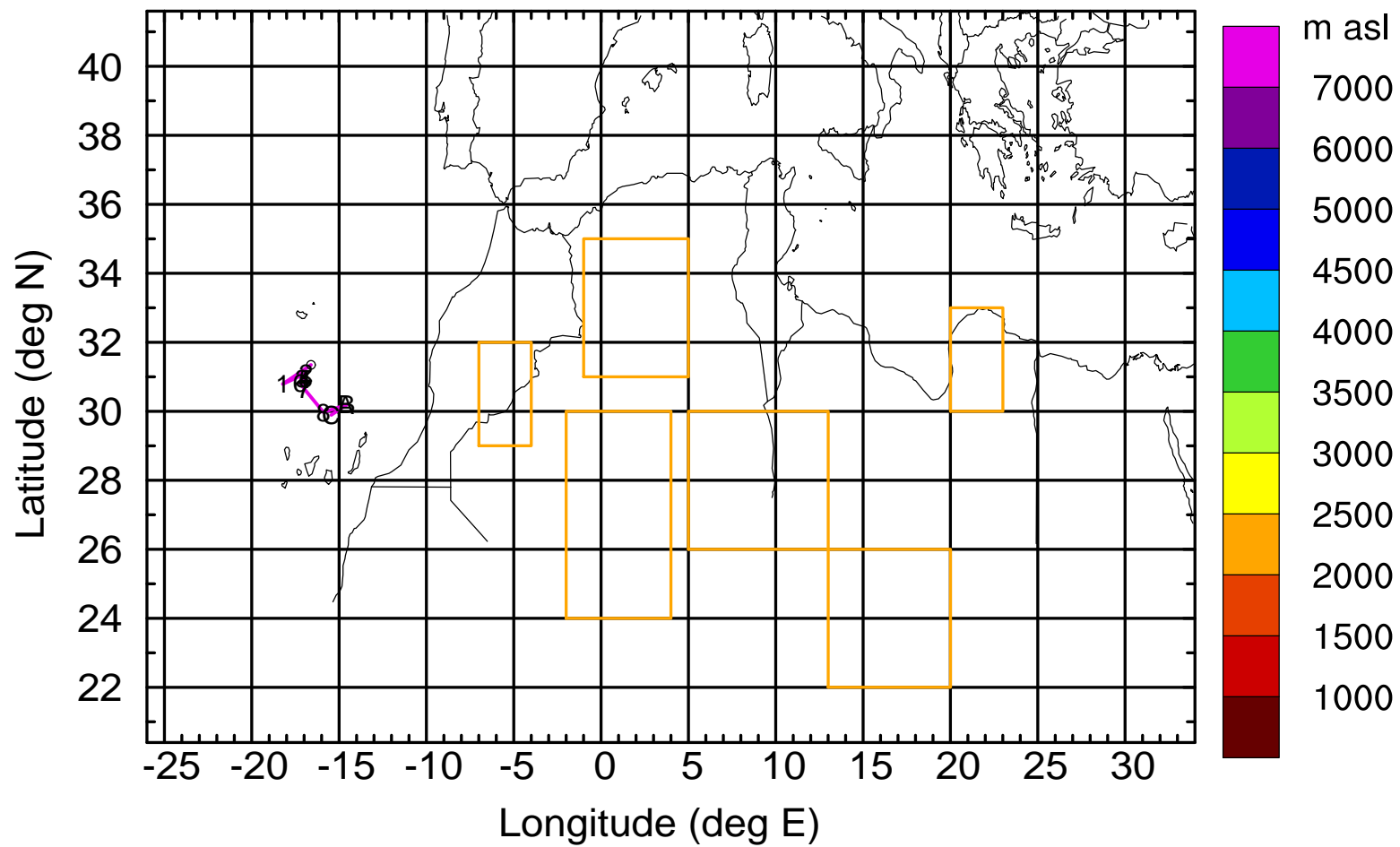
Level #9 of flight 170421a

BWD 20170421/14 -89H = 17/21 UTC



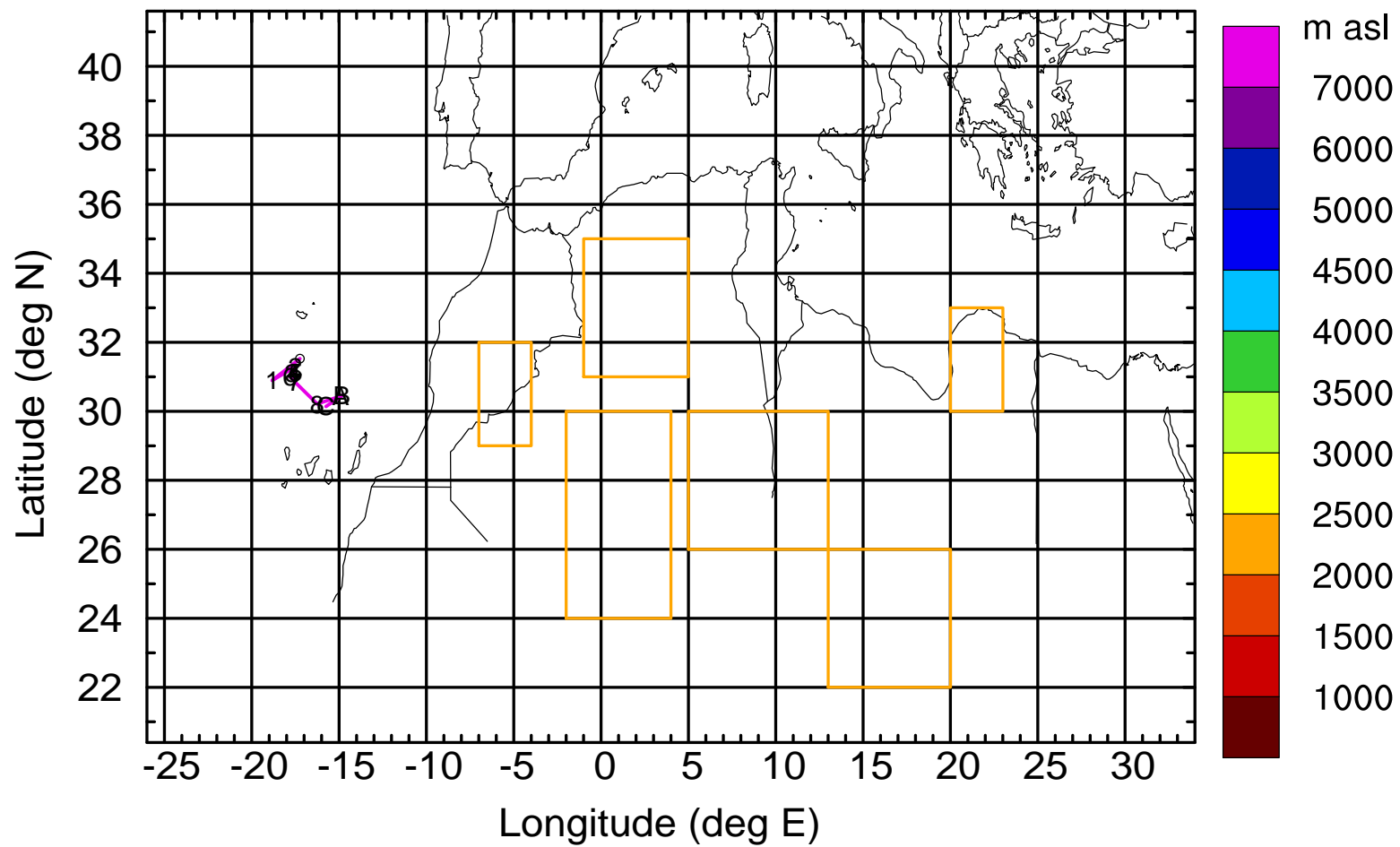
Level #9 of flight 170421a

BWD 20170421/14 -90H = 17/20 UTC



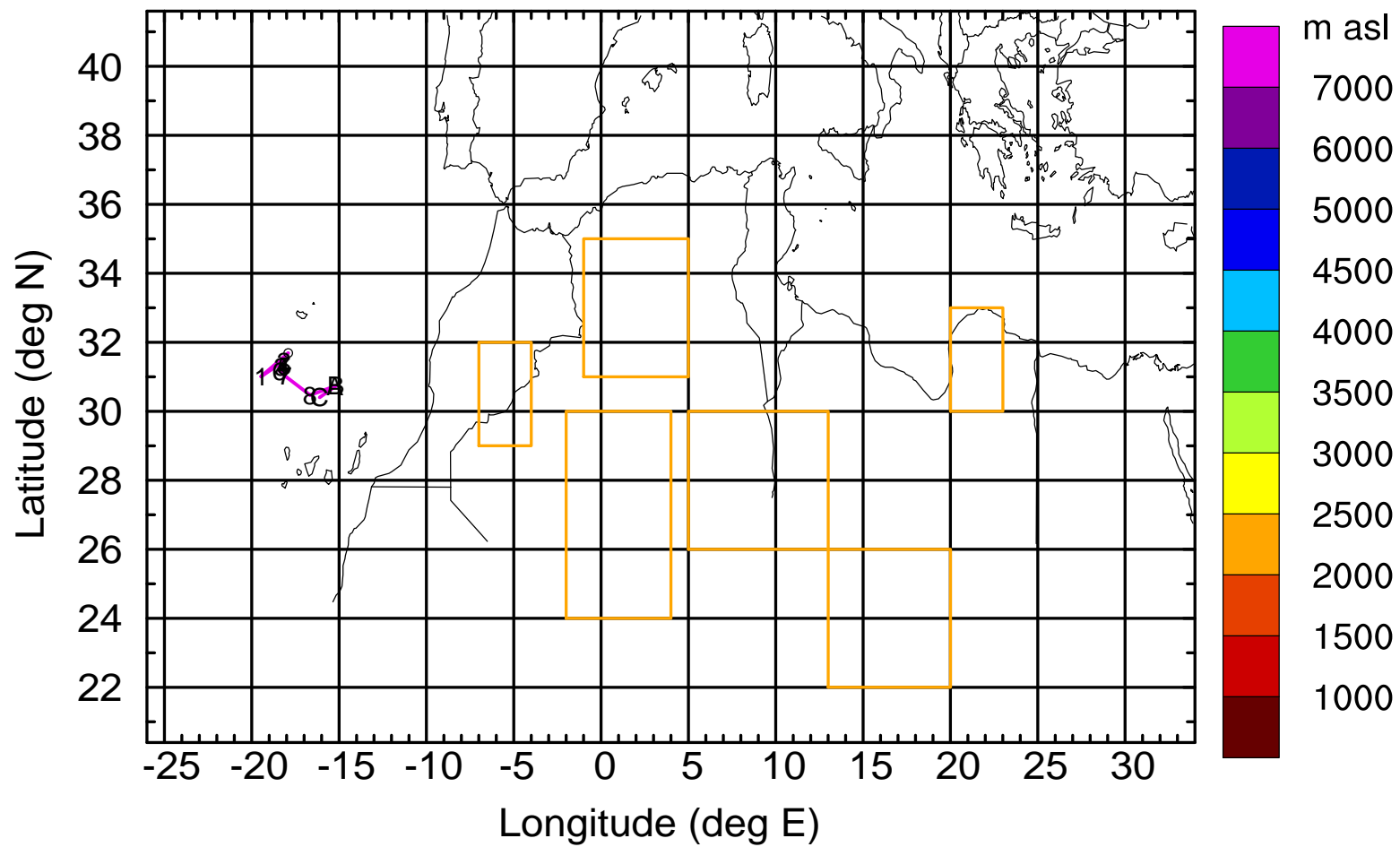
Level #9 of flight 170421a

BWD 20170421/14 -91H = 17/19 UTC



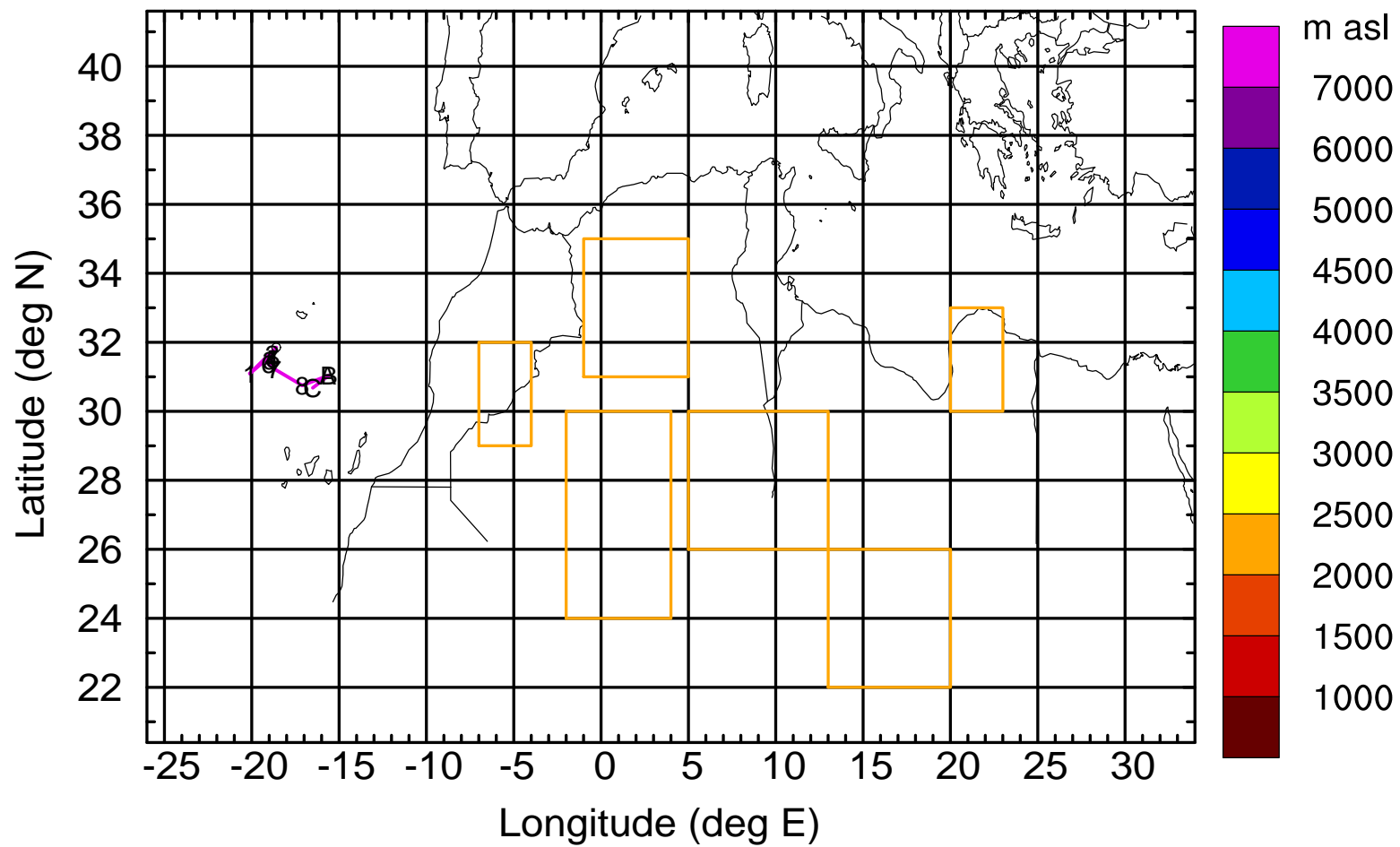
Level #9 of flight 170421a

BWD 20170421/14 -92H = 17/18 UTC



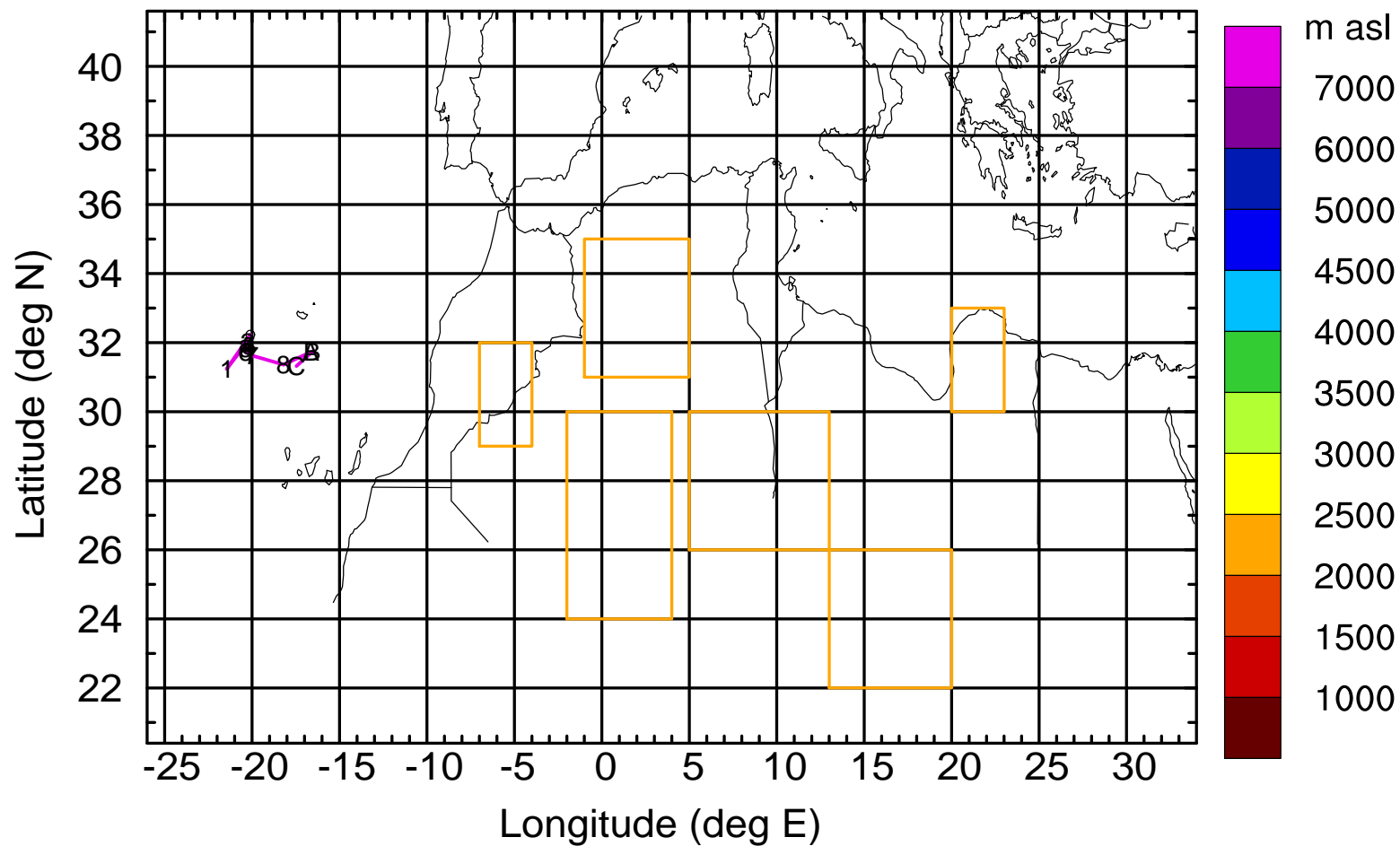
Level #9 of flight 170421a

BWD 20170421/14 -93H = 17/17 UTC



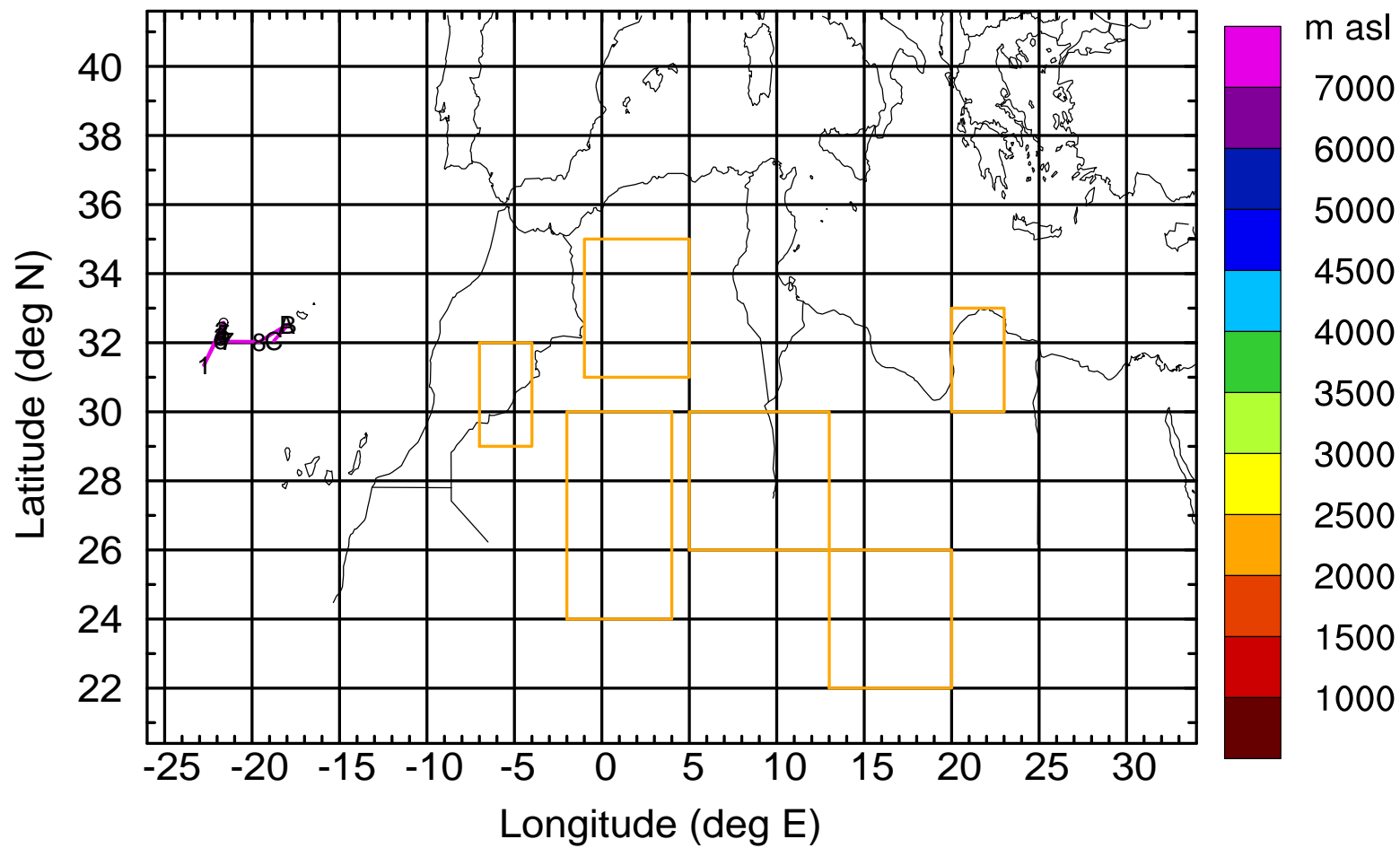
Level #9 of flight 170421a

BWD 20170421/14 -95H = 17/15 UTC



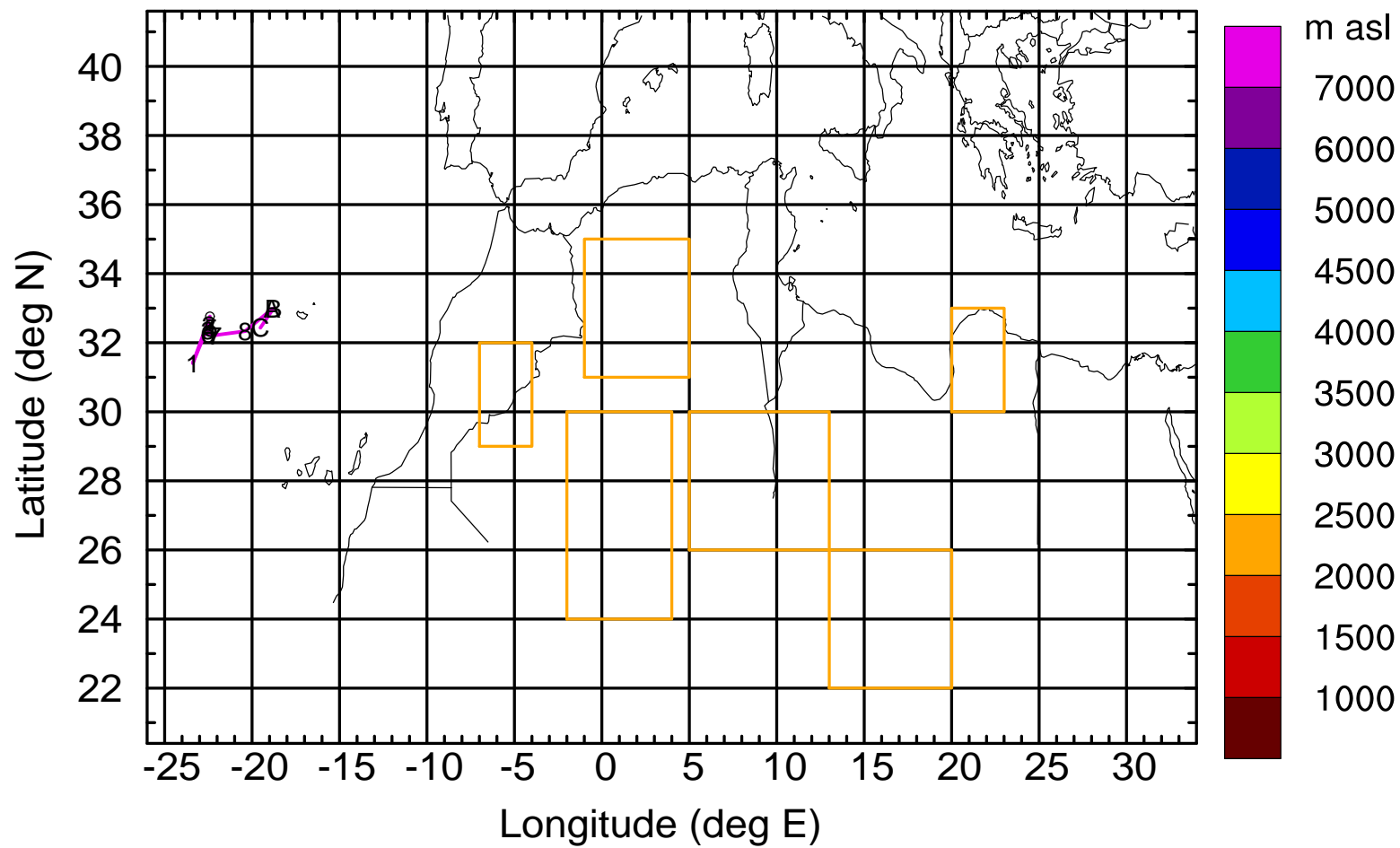
Level #9 of flight 170421a

BWD 20170421/14 -97H = 17/13 UTC



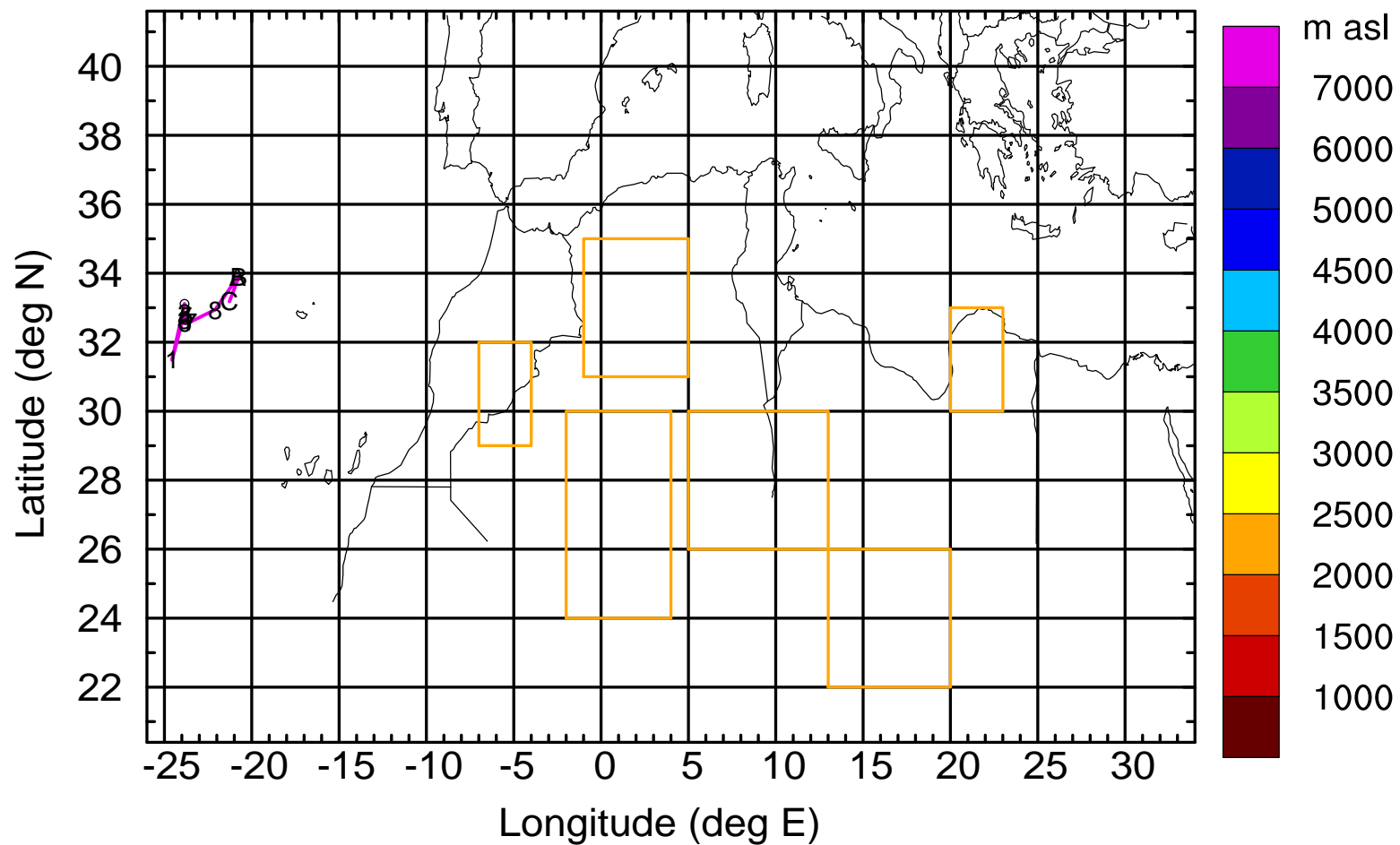
Level #9 of flight 170421a

BWD 20170421/14 -98H = 17/12 UTC



Level #9 of flight 170421a

BWD 20170421/14-100H = 17/10 UTC



Level #9 of flight 170421a

BWD 20170421/14-102H = 17/08 UTC

