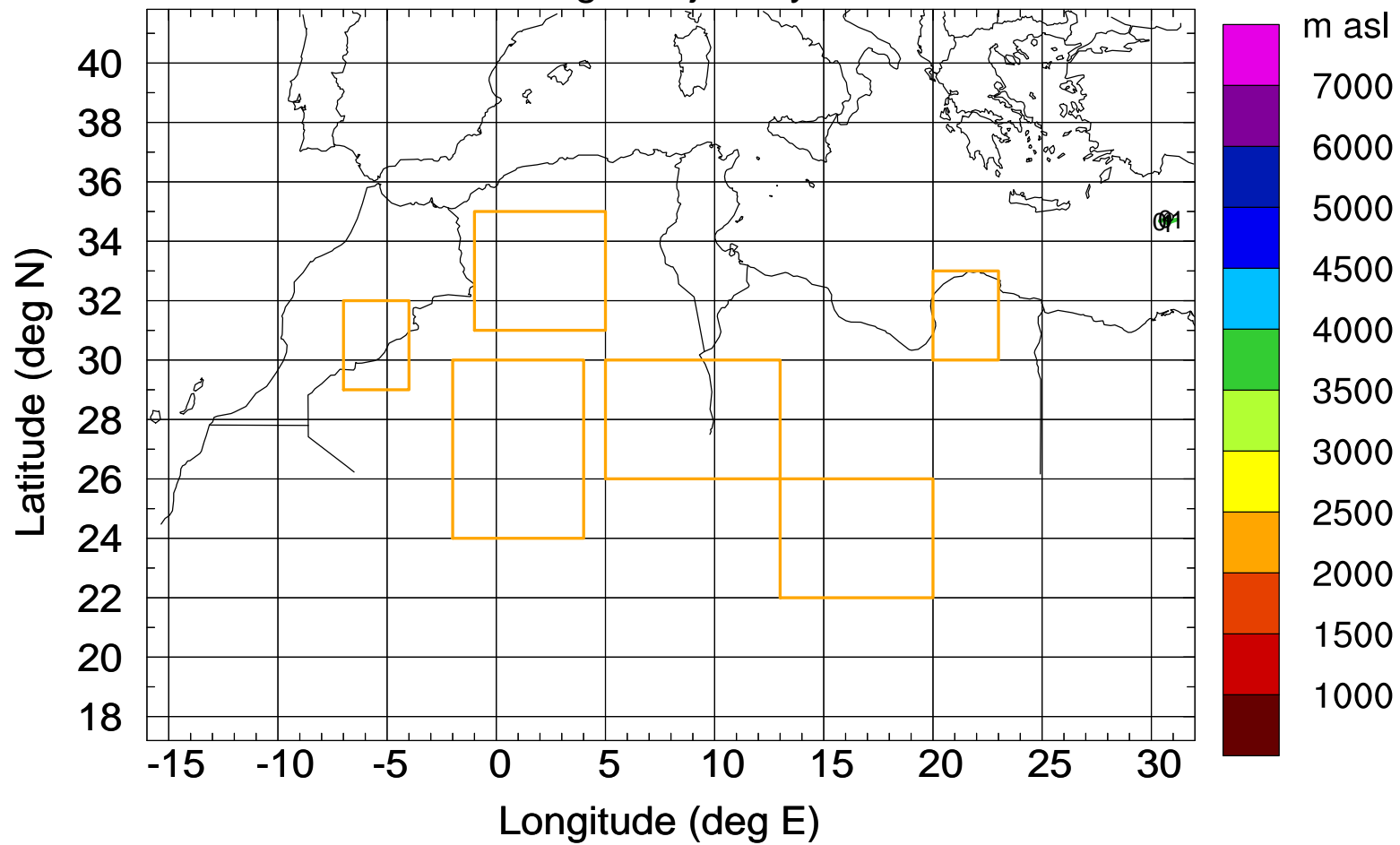


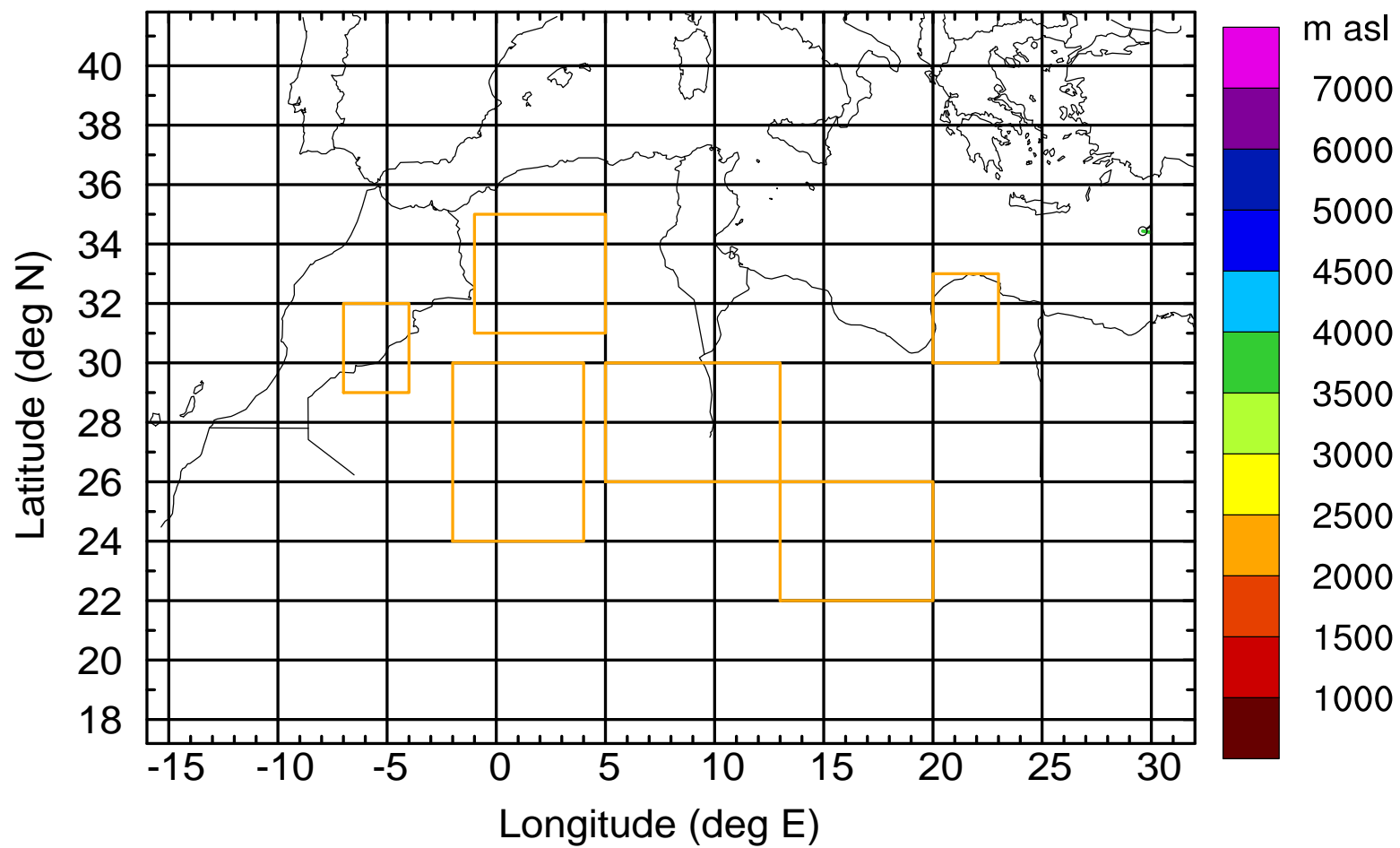
Level #6 of flight 170421a

### Flight trajectory



Level #6 of flight 170421a

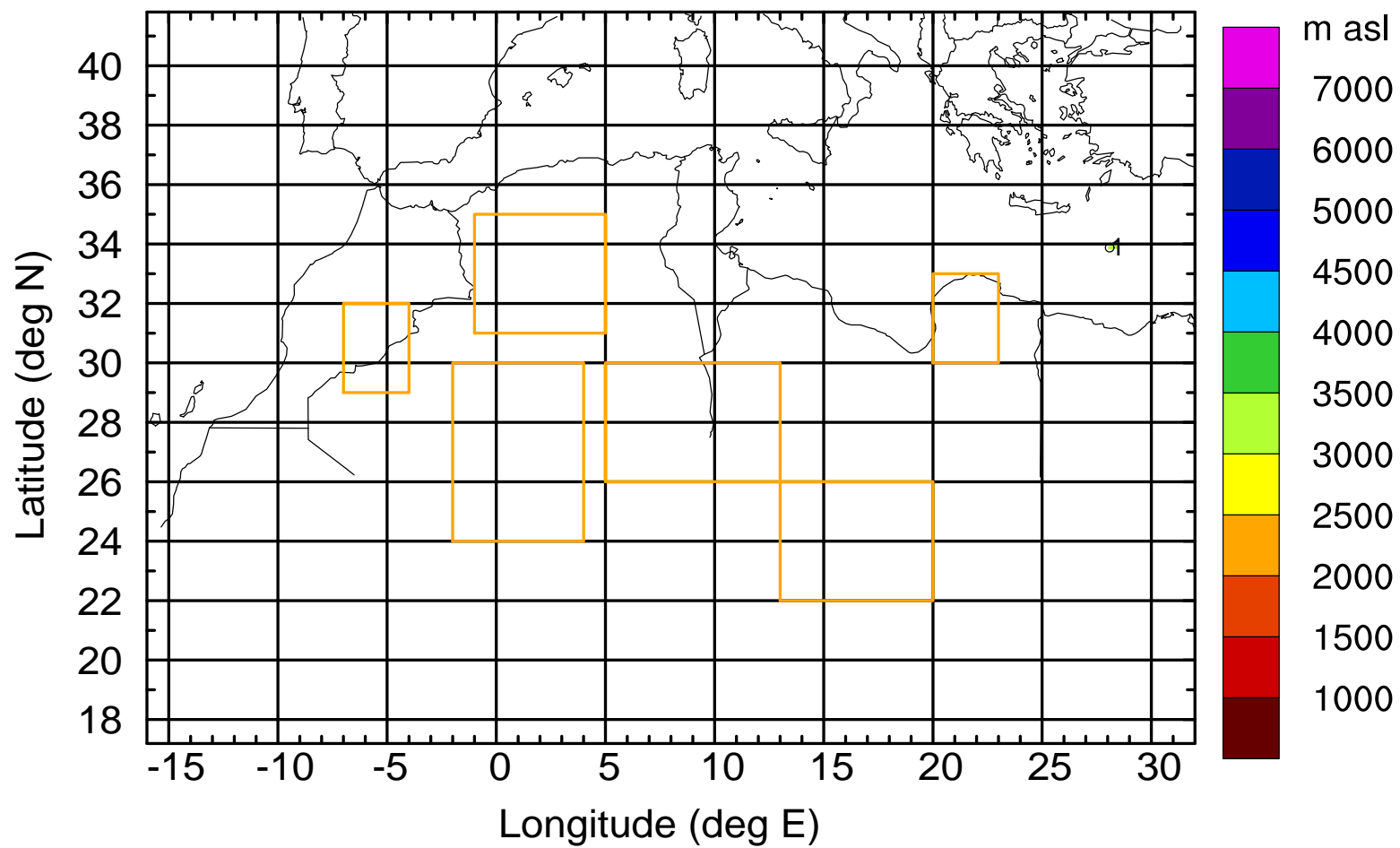
BWD 20170421/13 -01H = 21/12 UTC





Level #6 of flight 170421a

BWD 20170421/13 -03H = 21/10 UTC

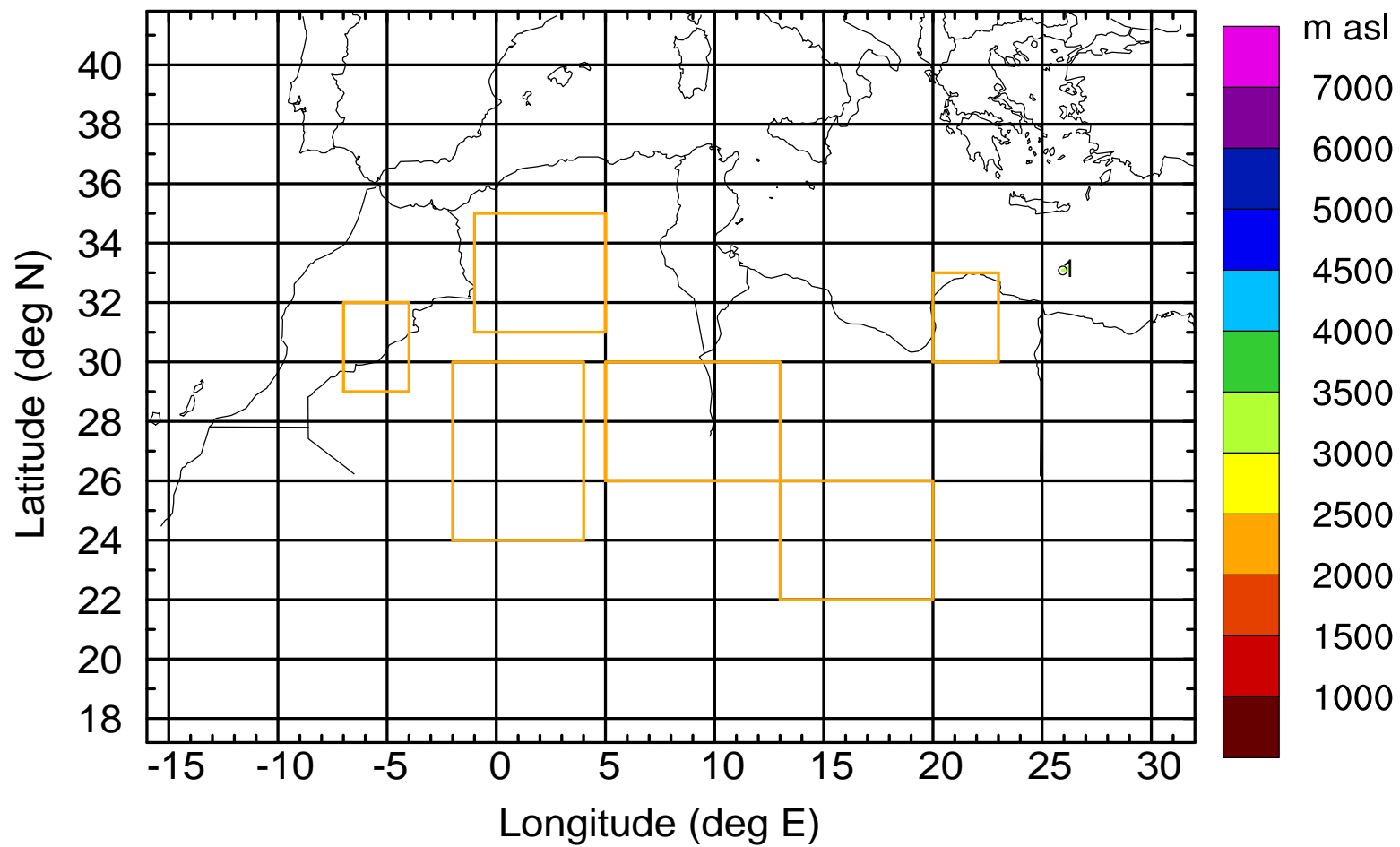






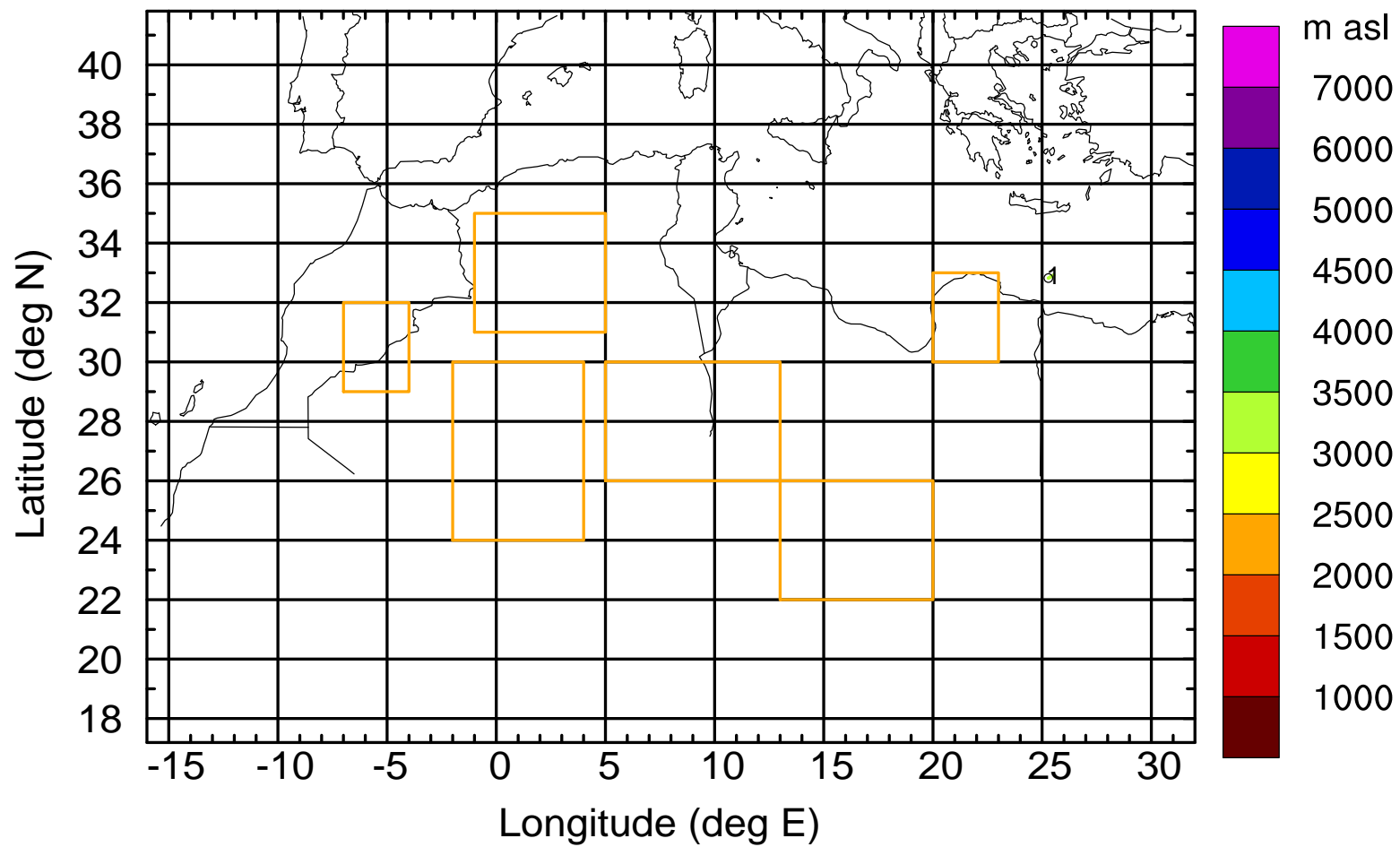
Level #6 of flight 170421a

BWD 20170421/13 -06H = 21/07 UTC



Level #6 of flight 170421a

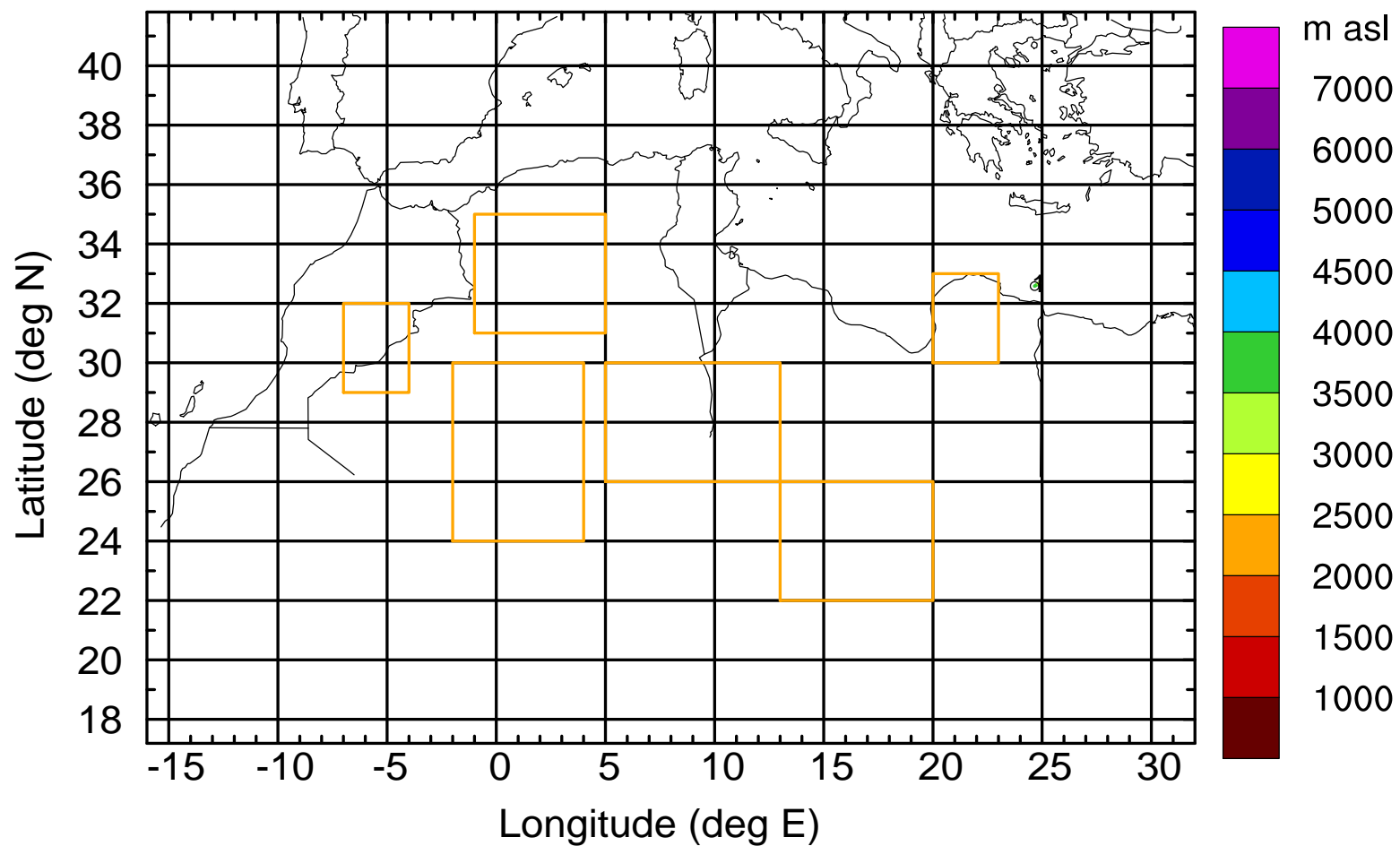
BWD 20170421/13 -07H = 21/06 UTC





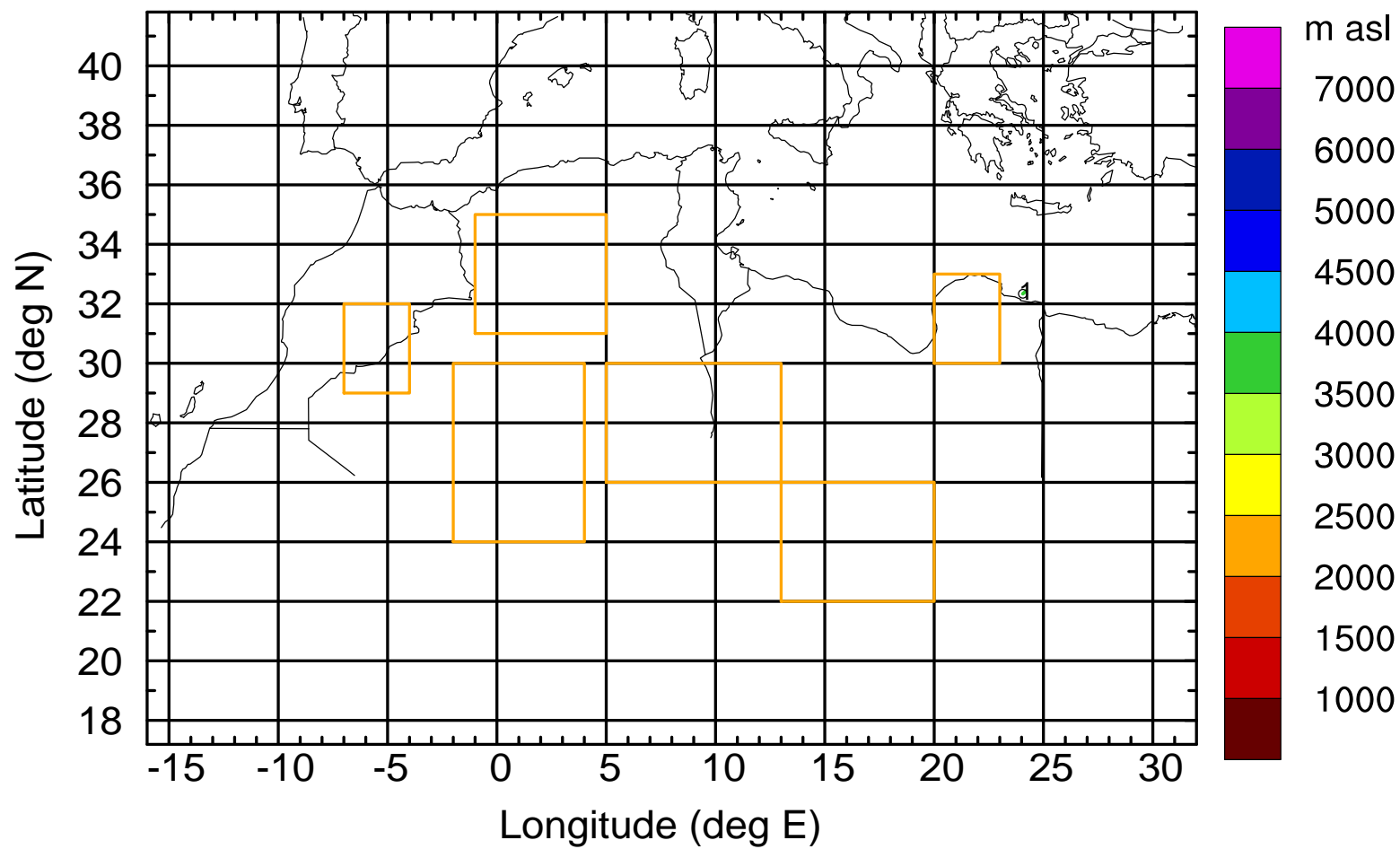
Level #6 of flight 170421a

BWD 20170421/13 -08H = 21/05 UTC



Level #6 of flight 170421a

BWD 20170421/13 -09H = 21/04 UTC







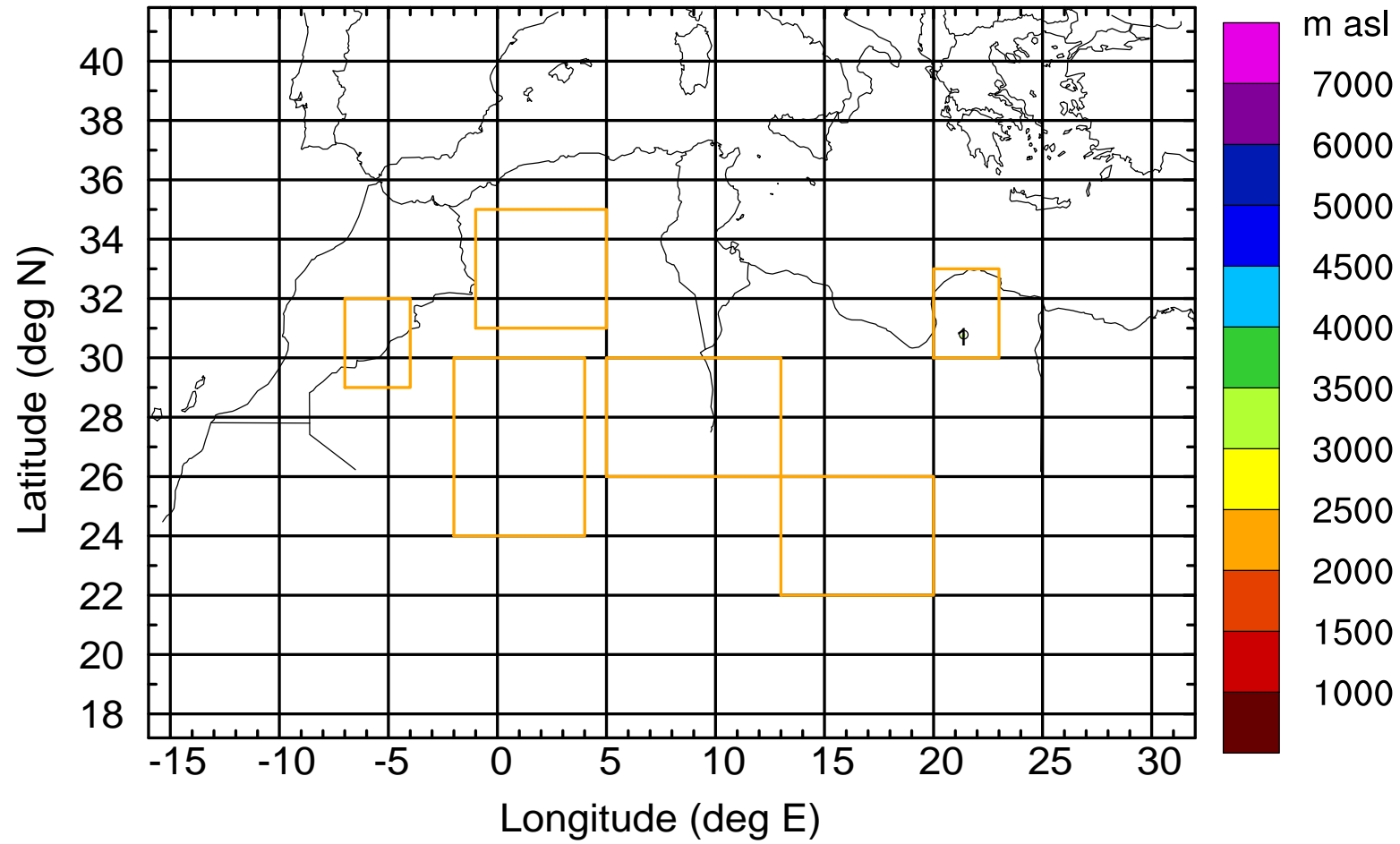






Level #6 of flight 170421a

BWD 20170421/13 -15H = 20/22 UTC

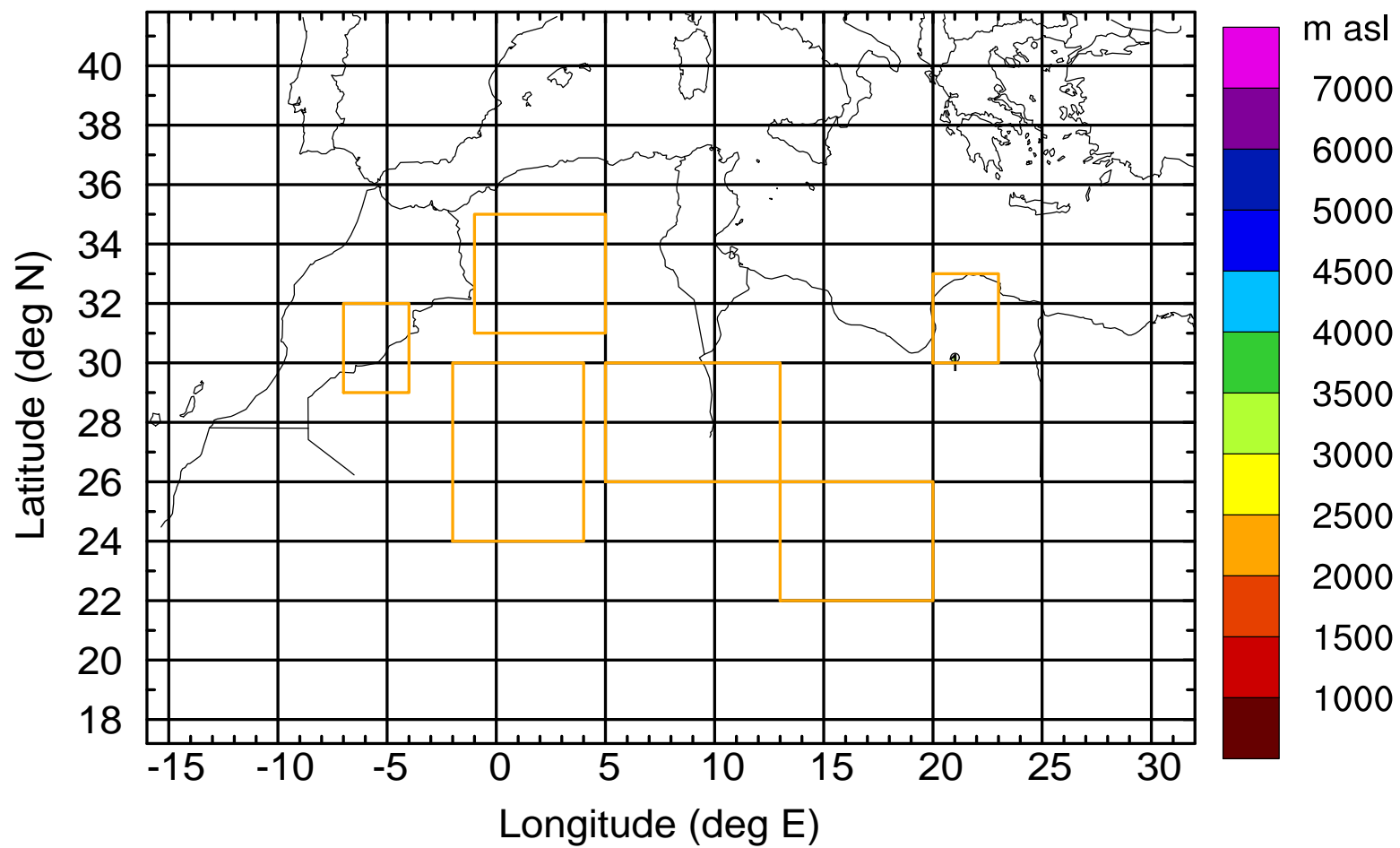






Level #6 of flight 170421a

BWD 20170421/13 -17H = 20/20 UTC

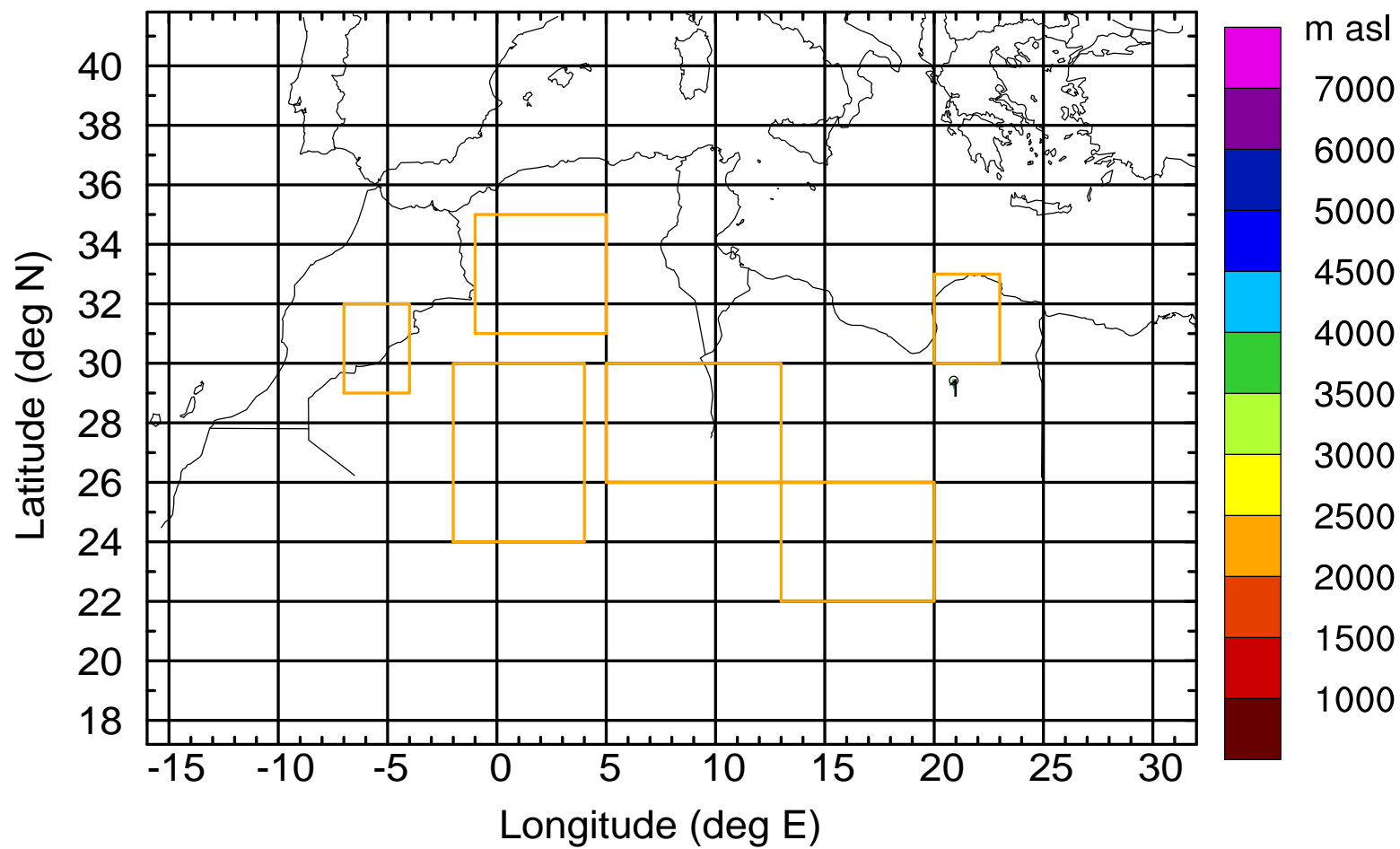






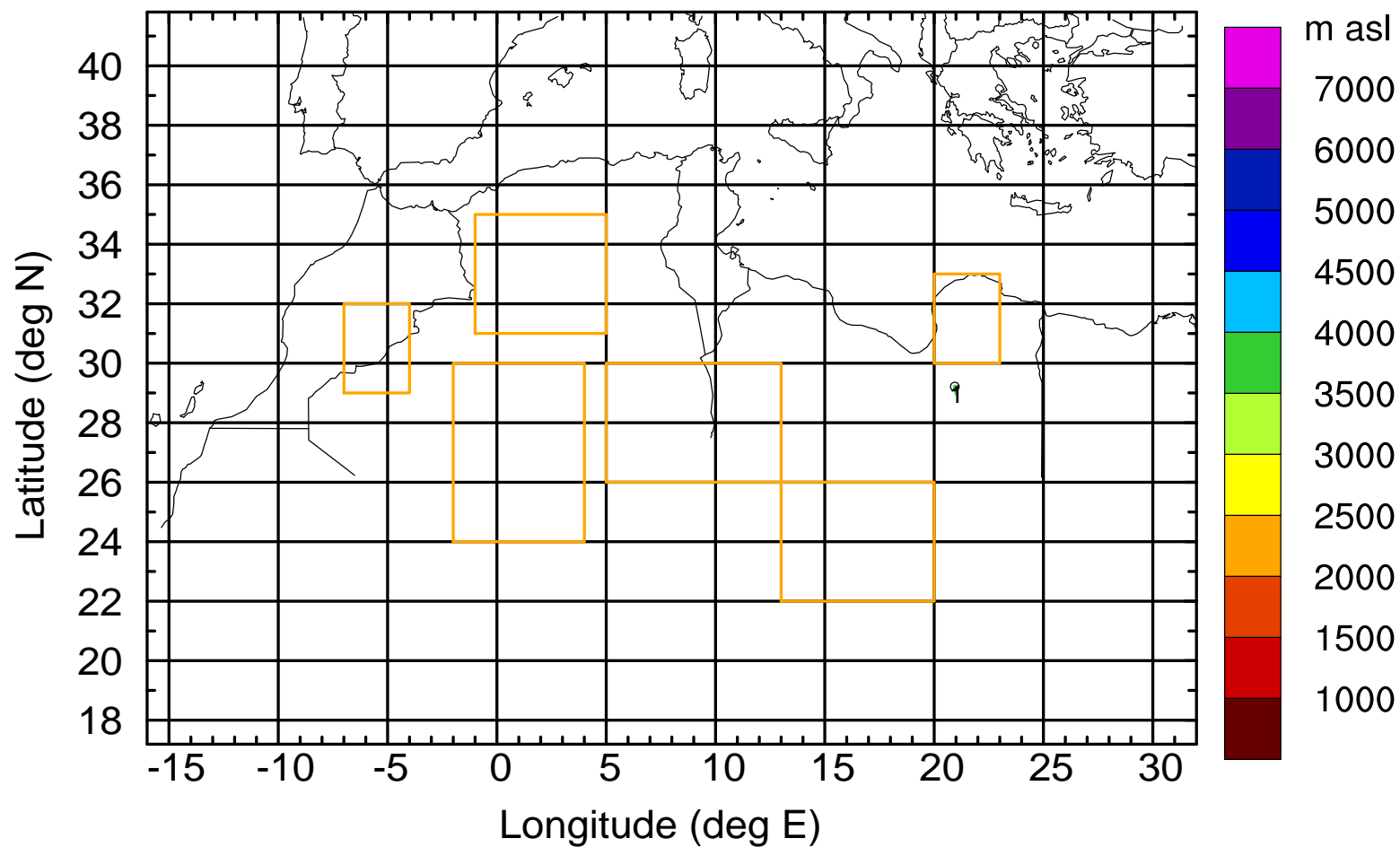
Level #6 of flight 170421a

BWD 20170421/13 -20H = 20/17 UTC



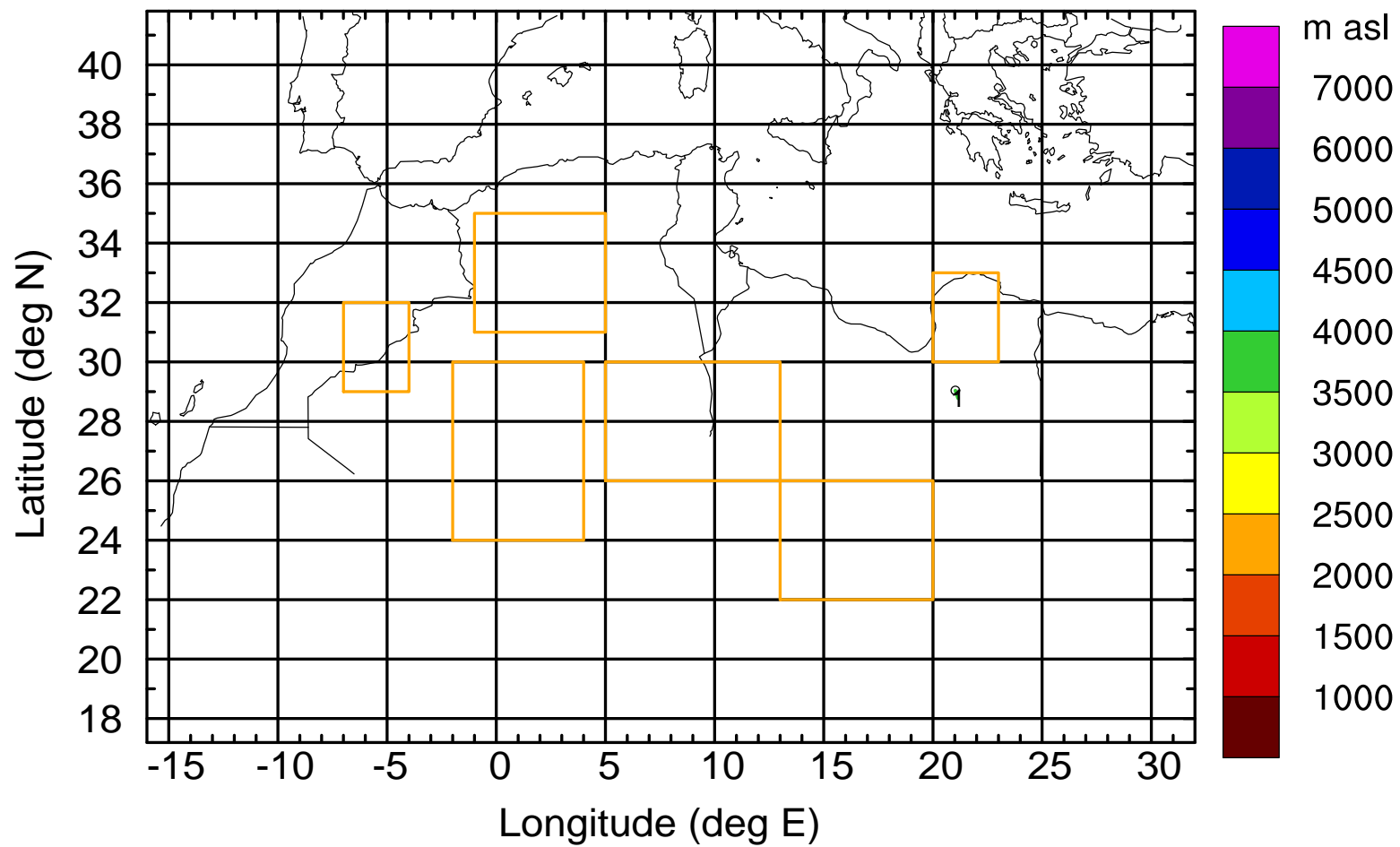
Level #6 of flight 170421a

BWD 20170421/13 -21H = 20/16 UTC



Level #6 of flight 170421a

BWD 20170421/13 -22H = 20/15 UTC





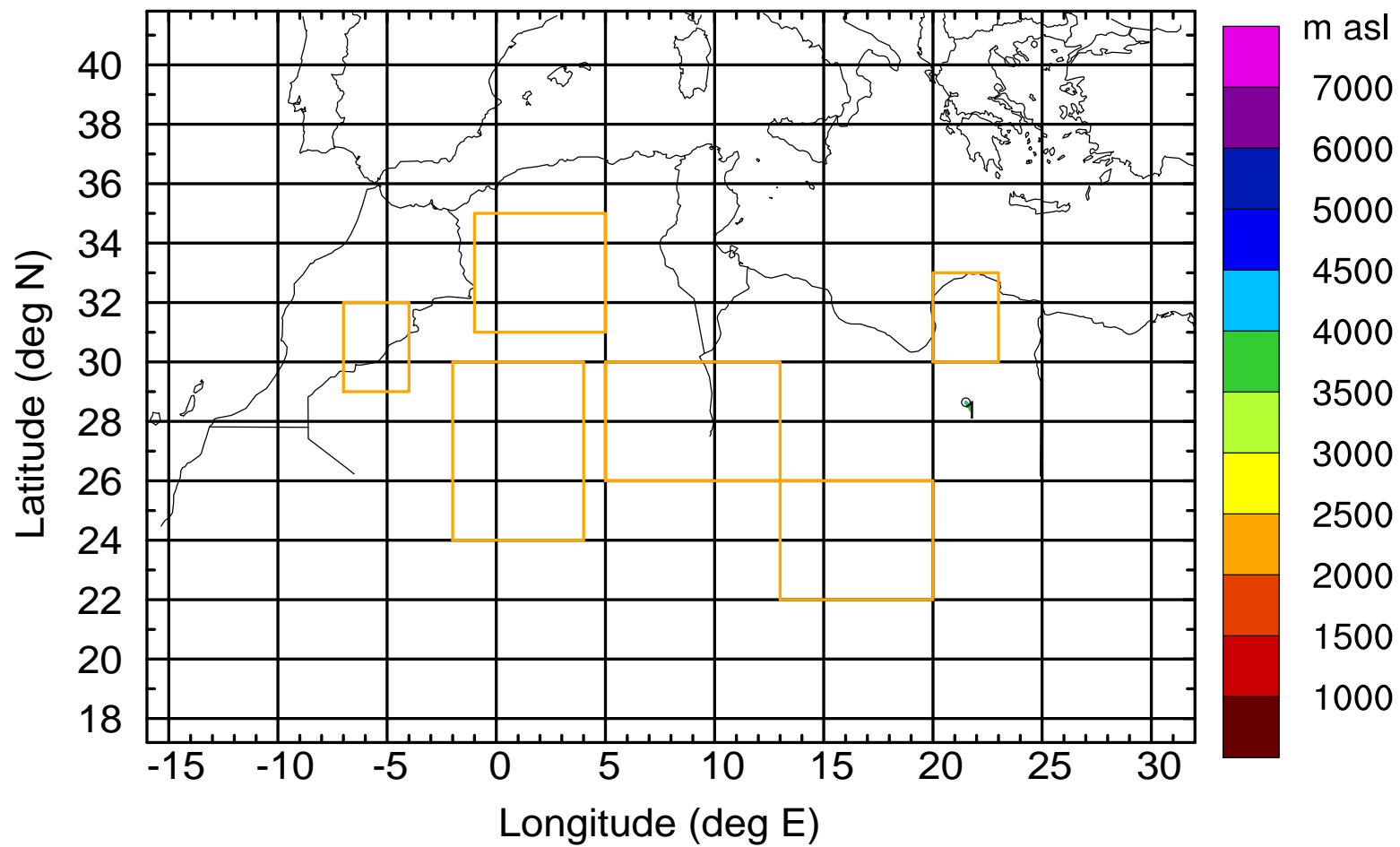






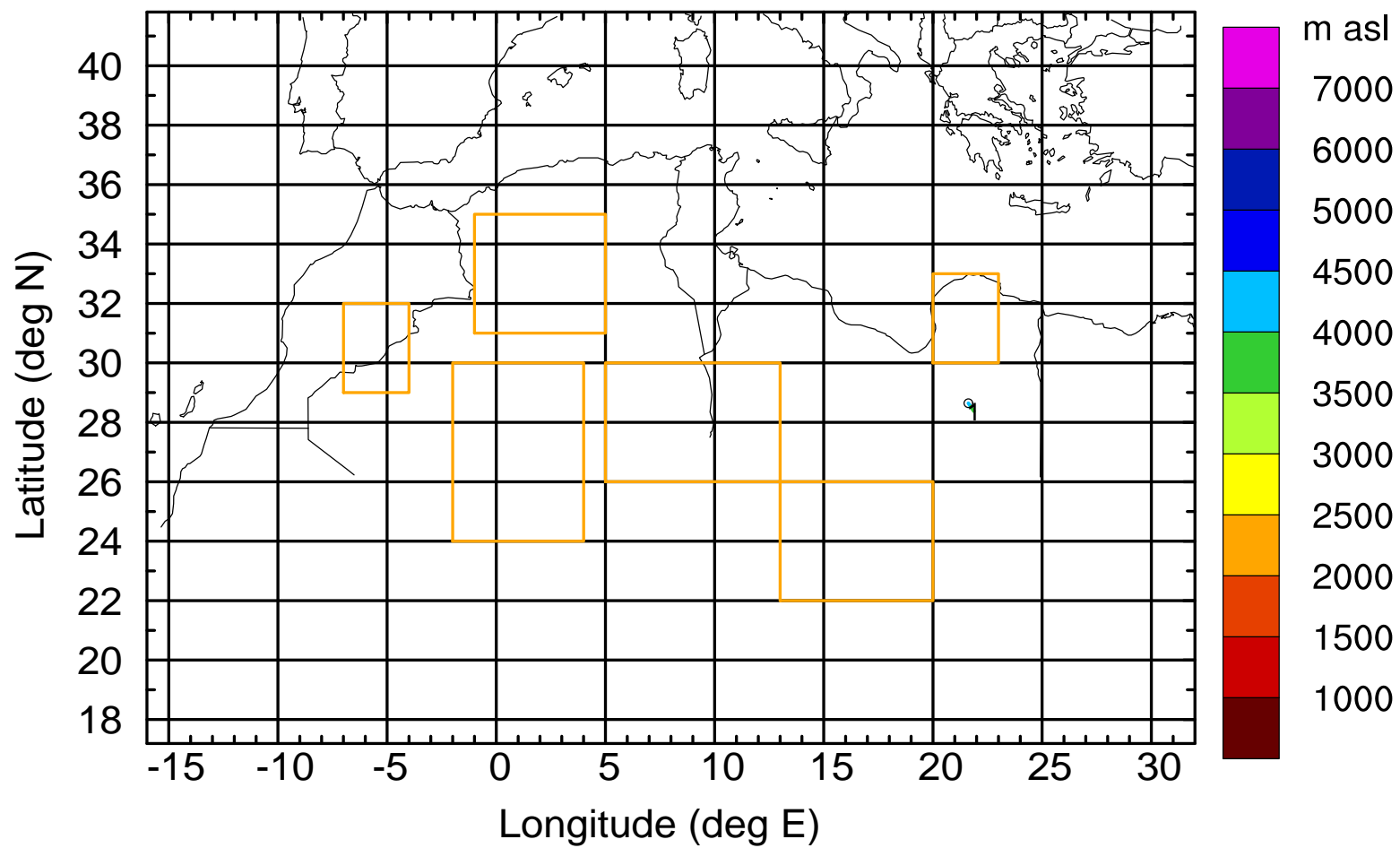
Level #6 of flight 170421a

BWD 20170421/13 -26H = 20/11 UTC



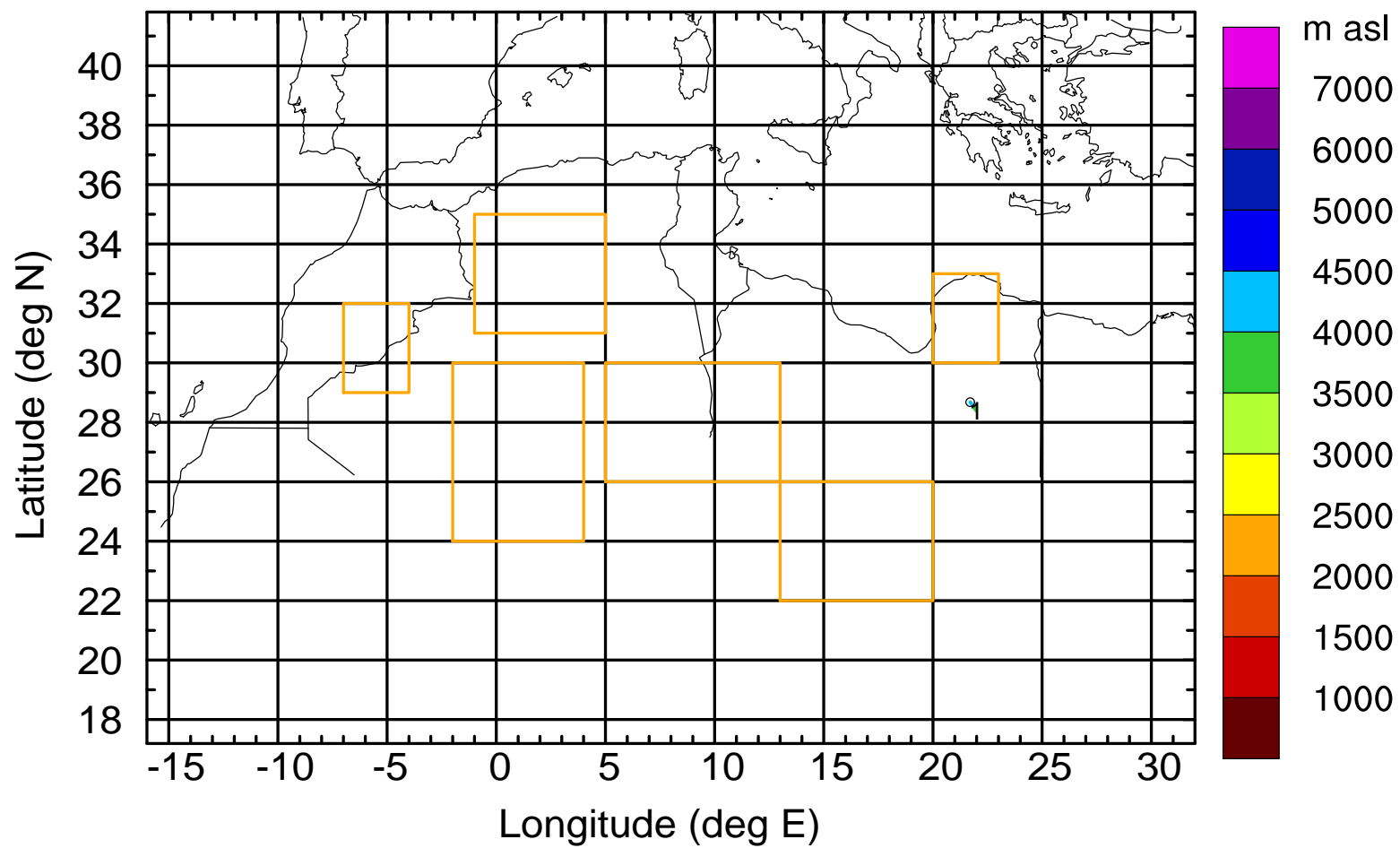
Level #6 of flight 170421a

BWD 20170421/13 -27H = 20/10 UTC



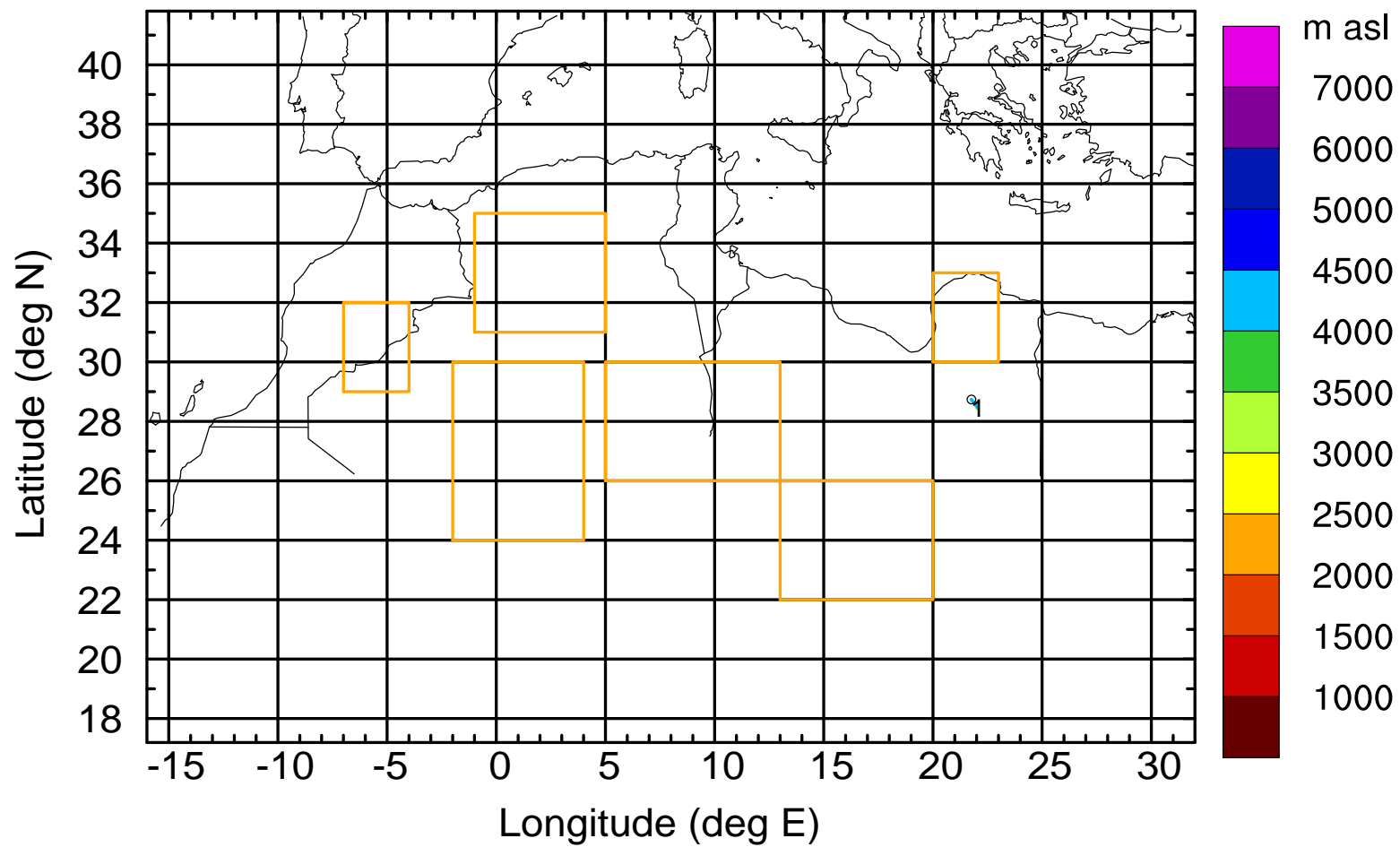
Level #6 of flight 170421a

BWD 20170421/13 -28H = 20/09 UTC



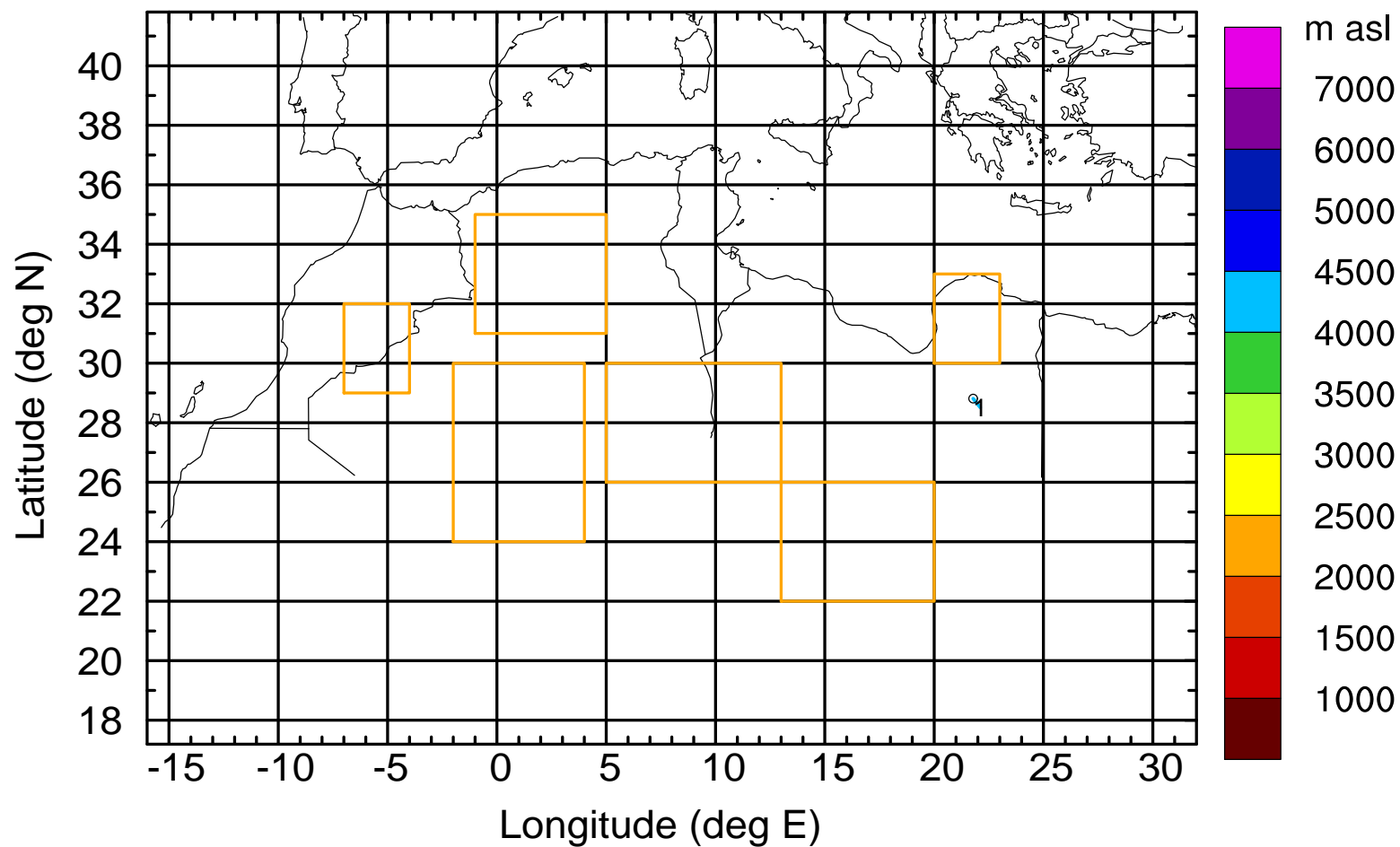
Level #6 of flight 170421a

BWD 20170421/13 -29H = 20/08 UTC



Level #6 of flight 170421a

BWD 20170421/13 -30H = 20/07 UTC

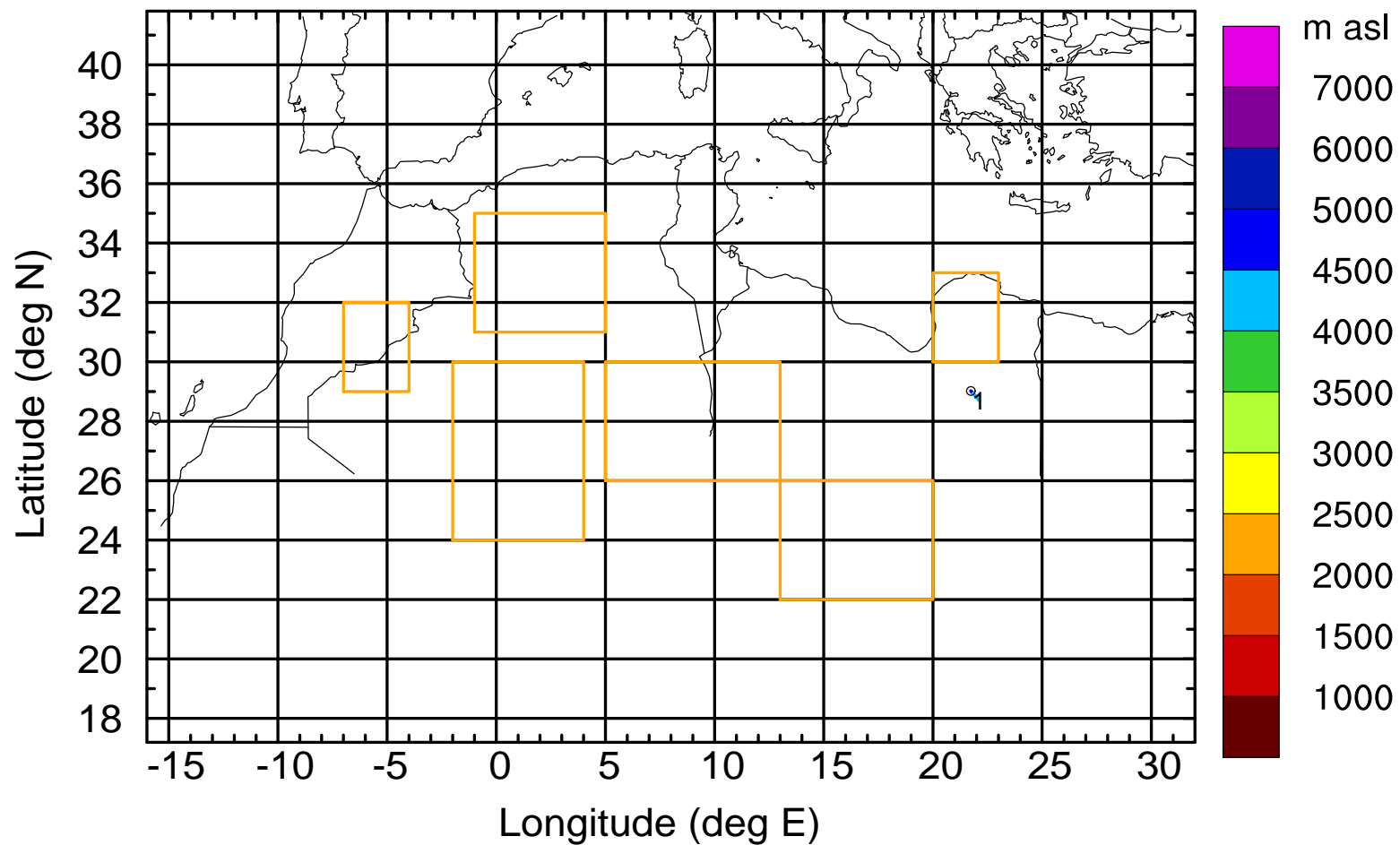






Level #6 of flight 170421a

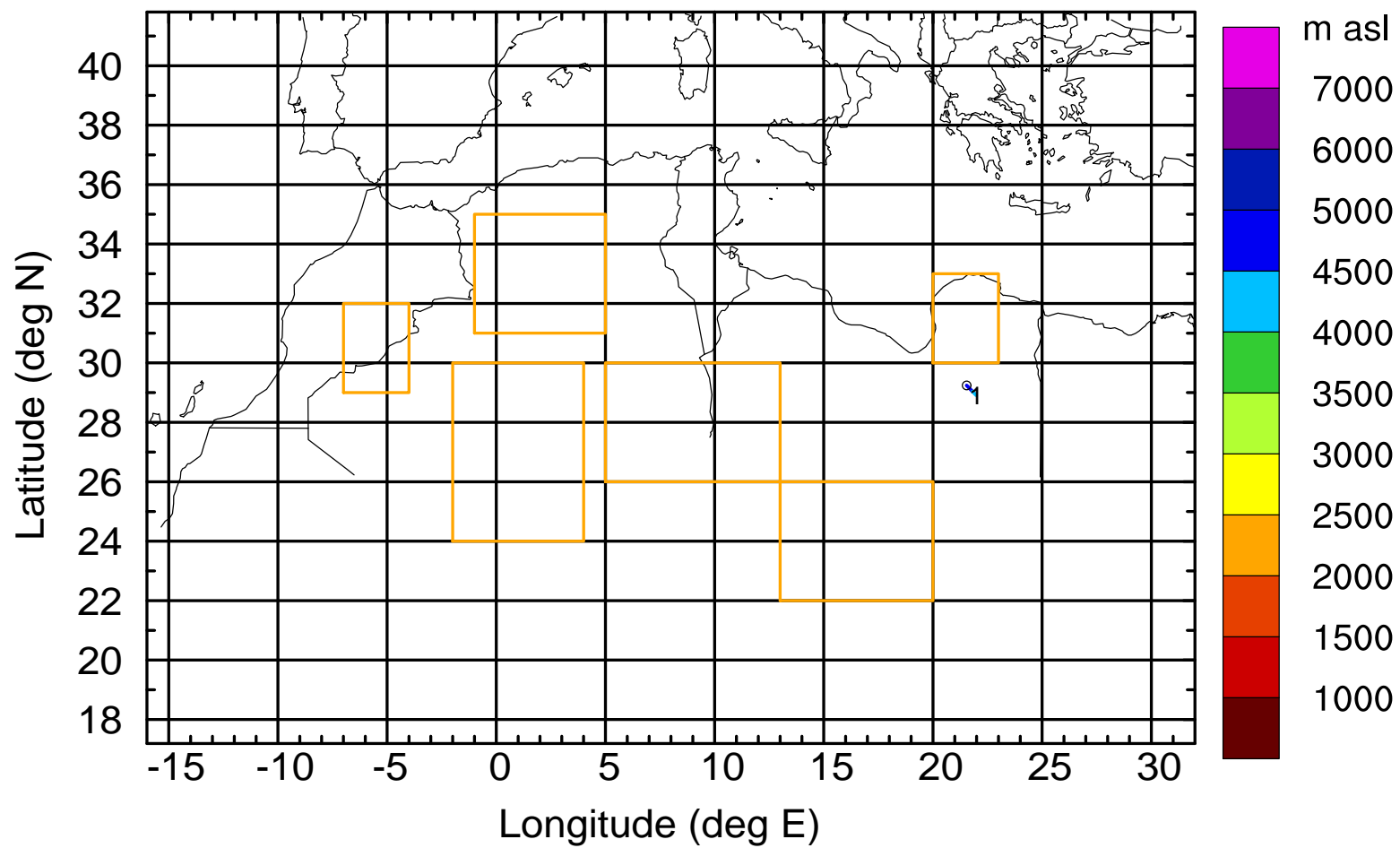
BWD 20170421/13 -32H = 20/05 UTC





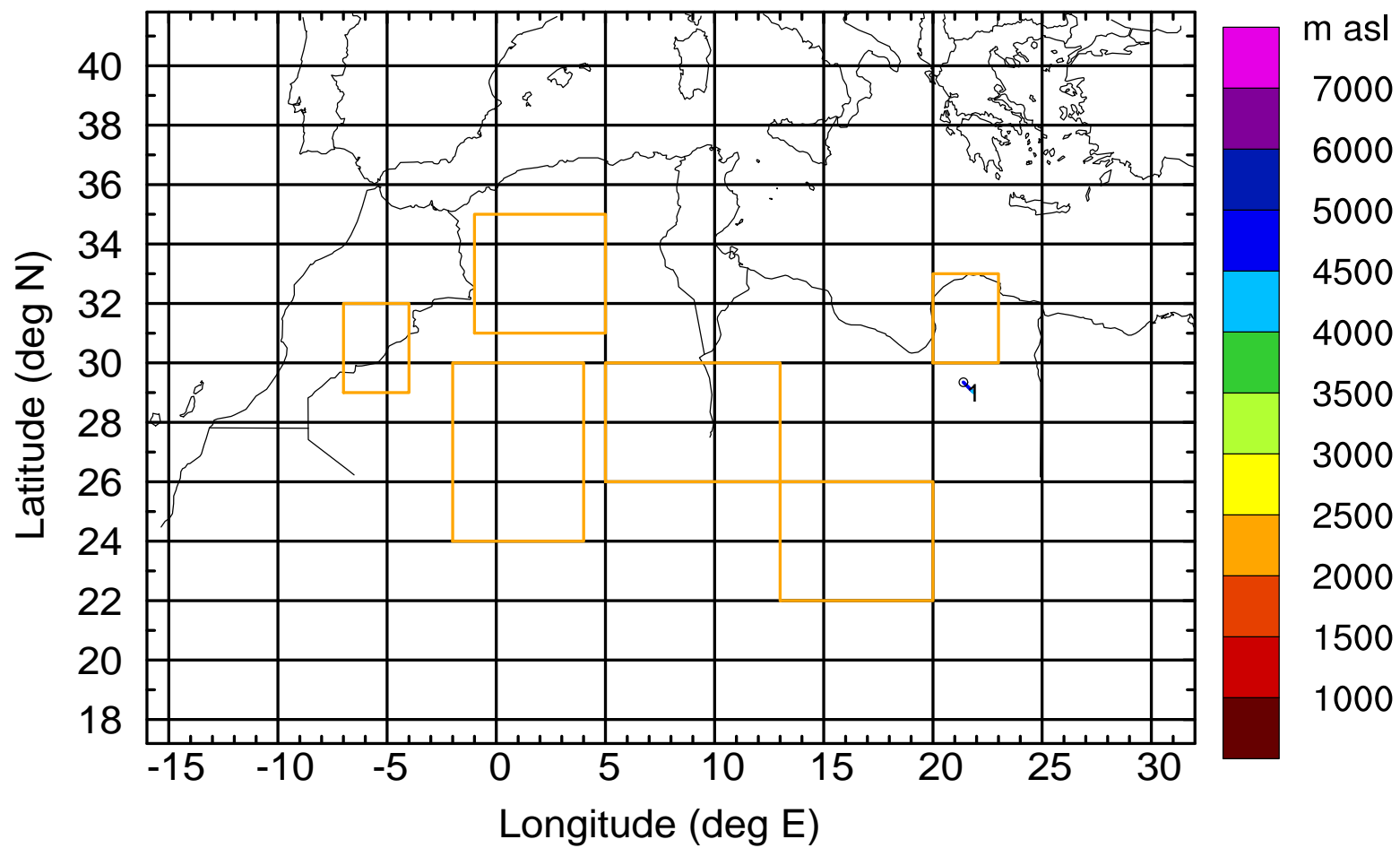
Level #6 of flight 170421a

BWD 20170421/13 -34H = 20/03 UTC



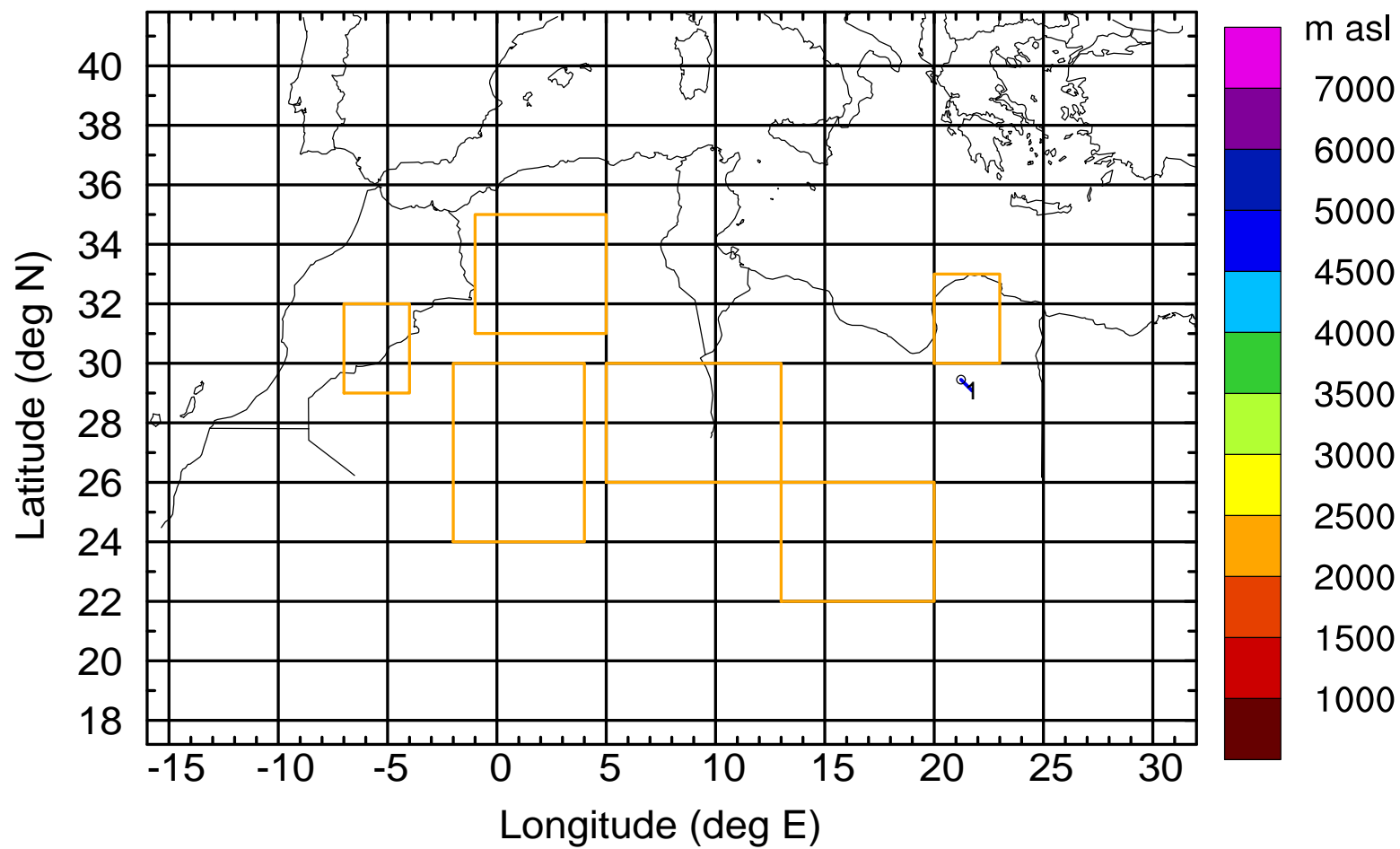
Level #6 of flight 170421a

BWD 20170421/13 -35H = 20/02 UTC



Level #6 of flight 170421a

BWD 20170421/13 -36H = 20/01 UTC

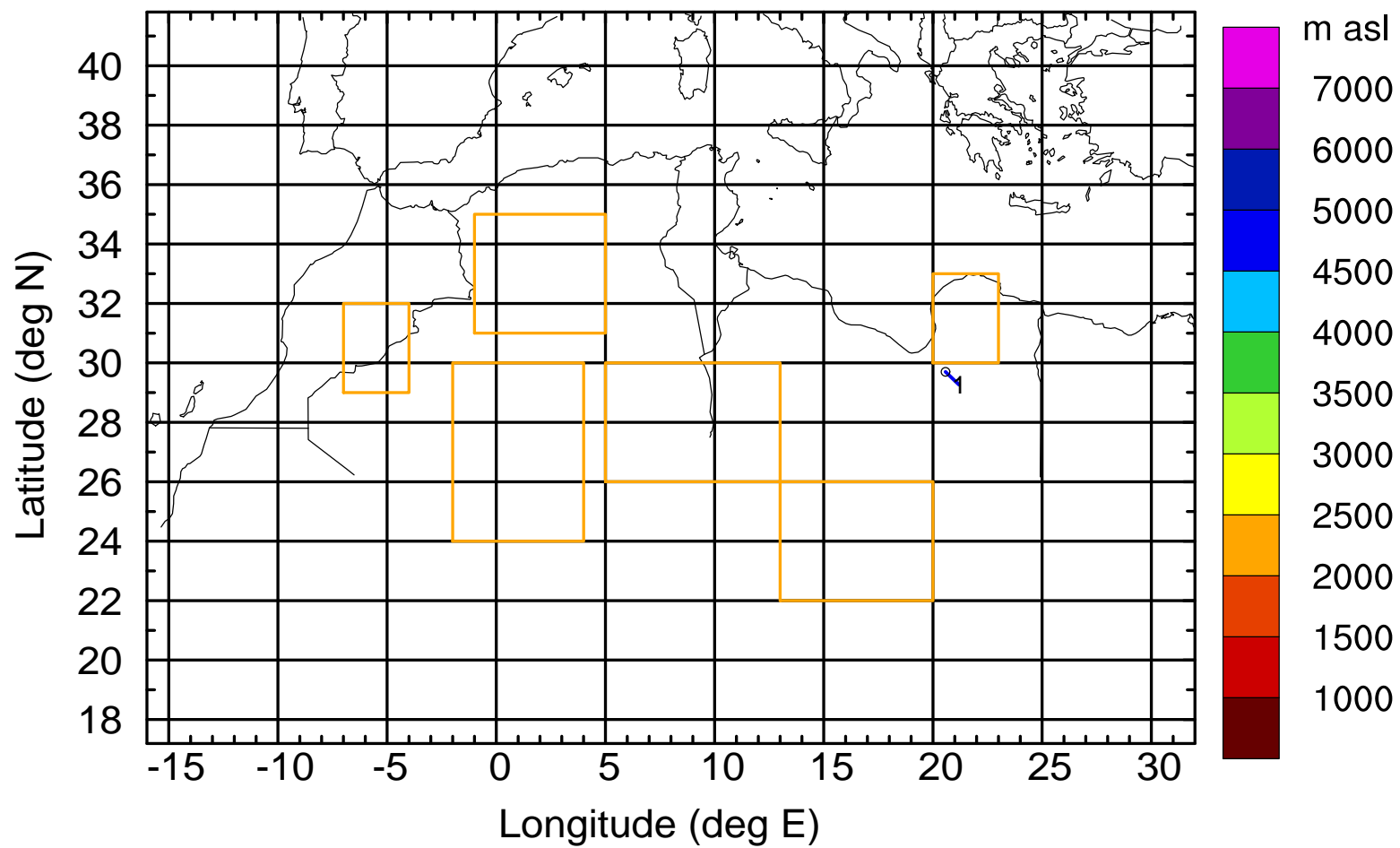






Level #6 of flight 170421a

BWD 20170421/13 -39H = 19/22 UTC











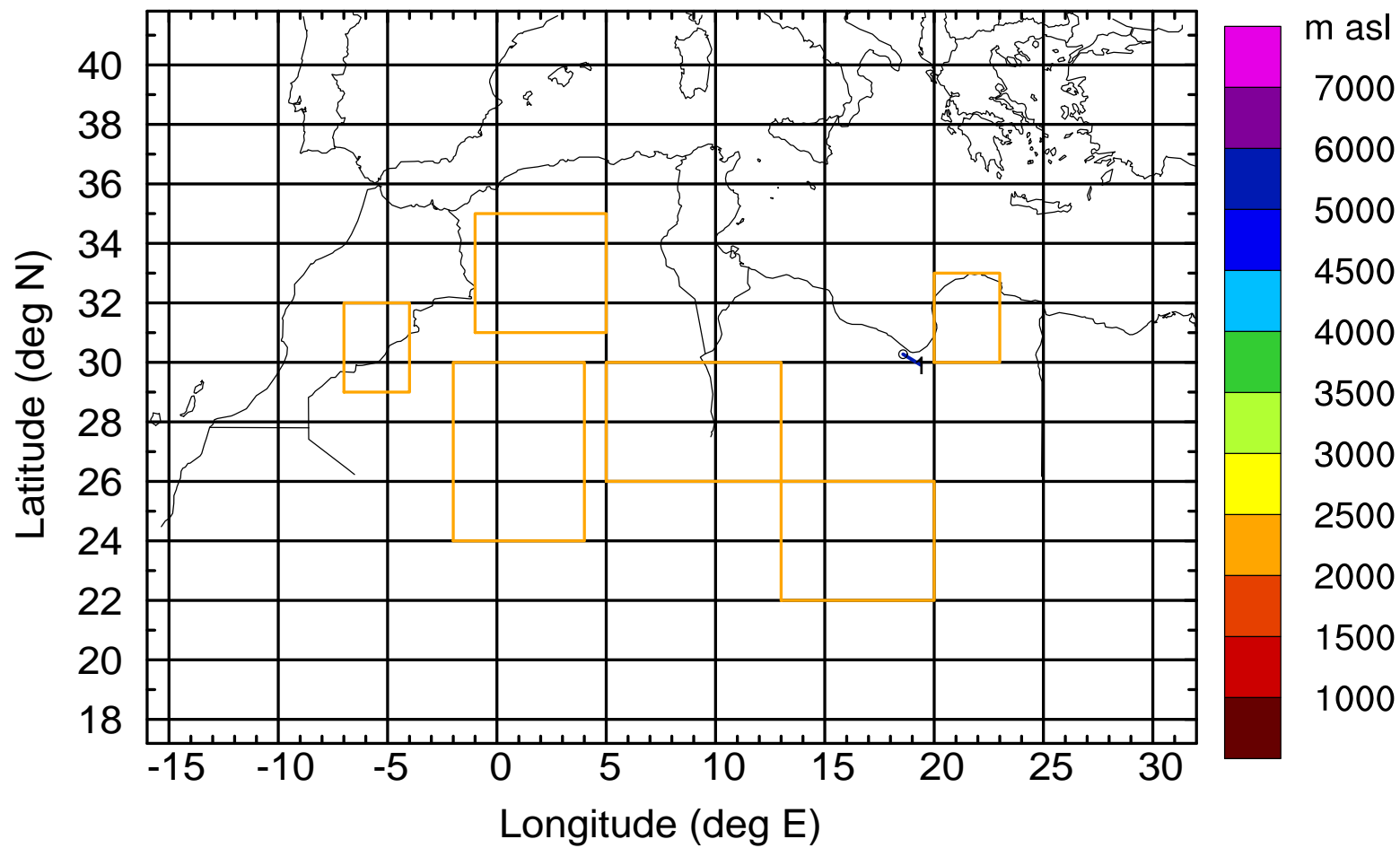






Level #6 of flight 170421a

BWD 20170421/13 -46H = 19/15 UTC



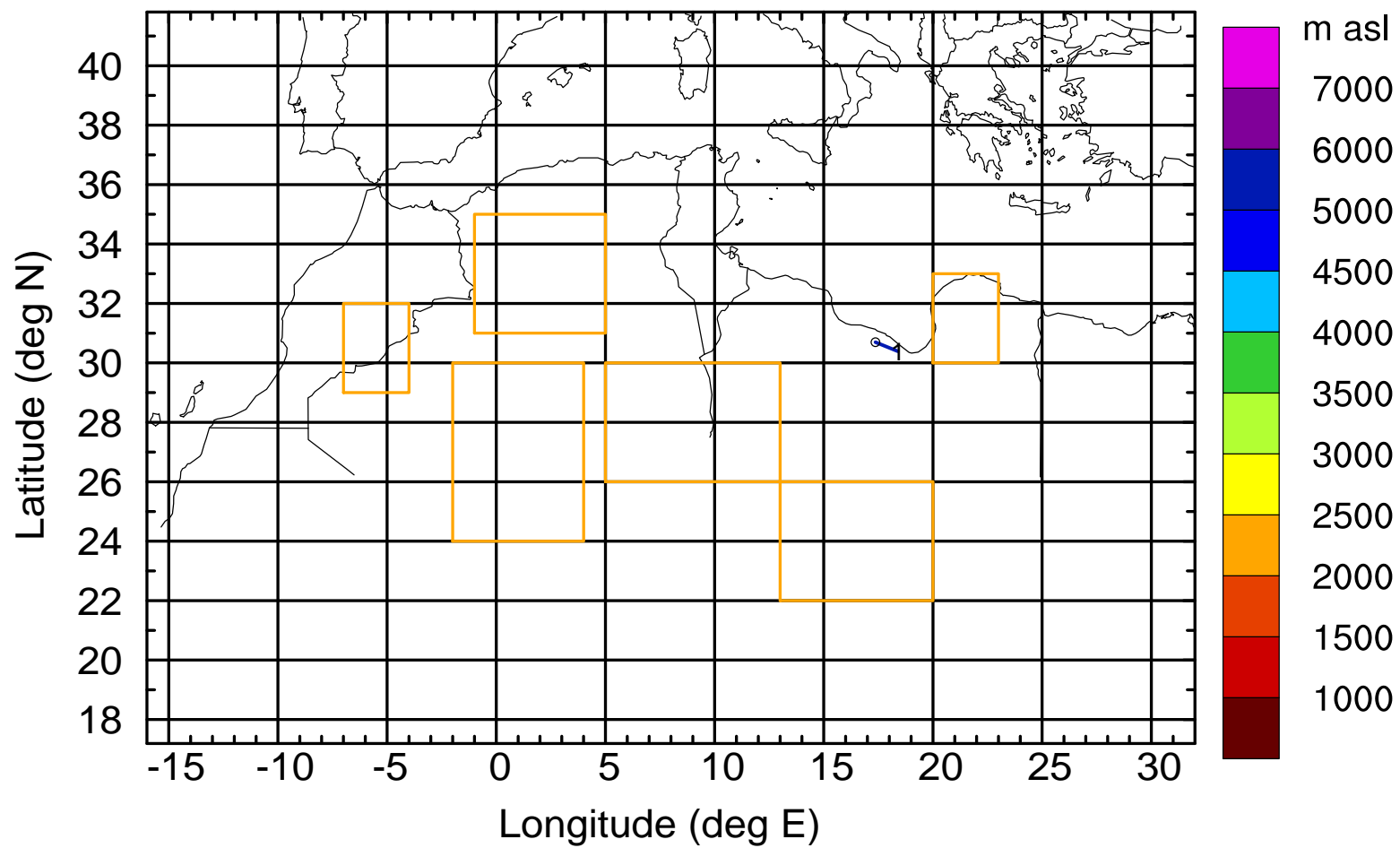






Level #6 of flight 170421a

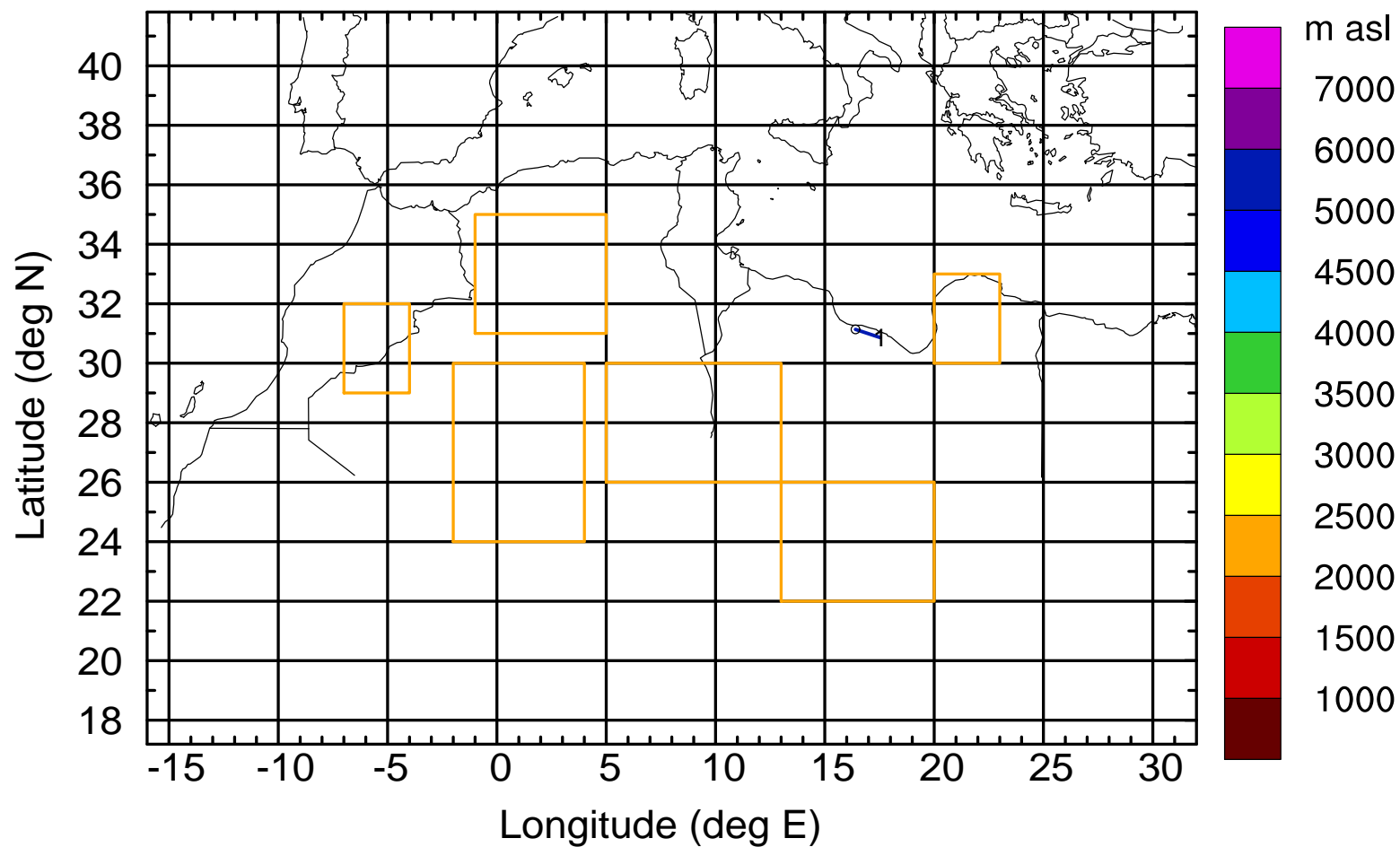
BWD 20170421/13 -49H = 19/12 UTC





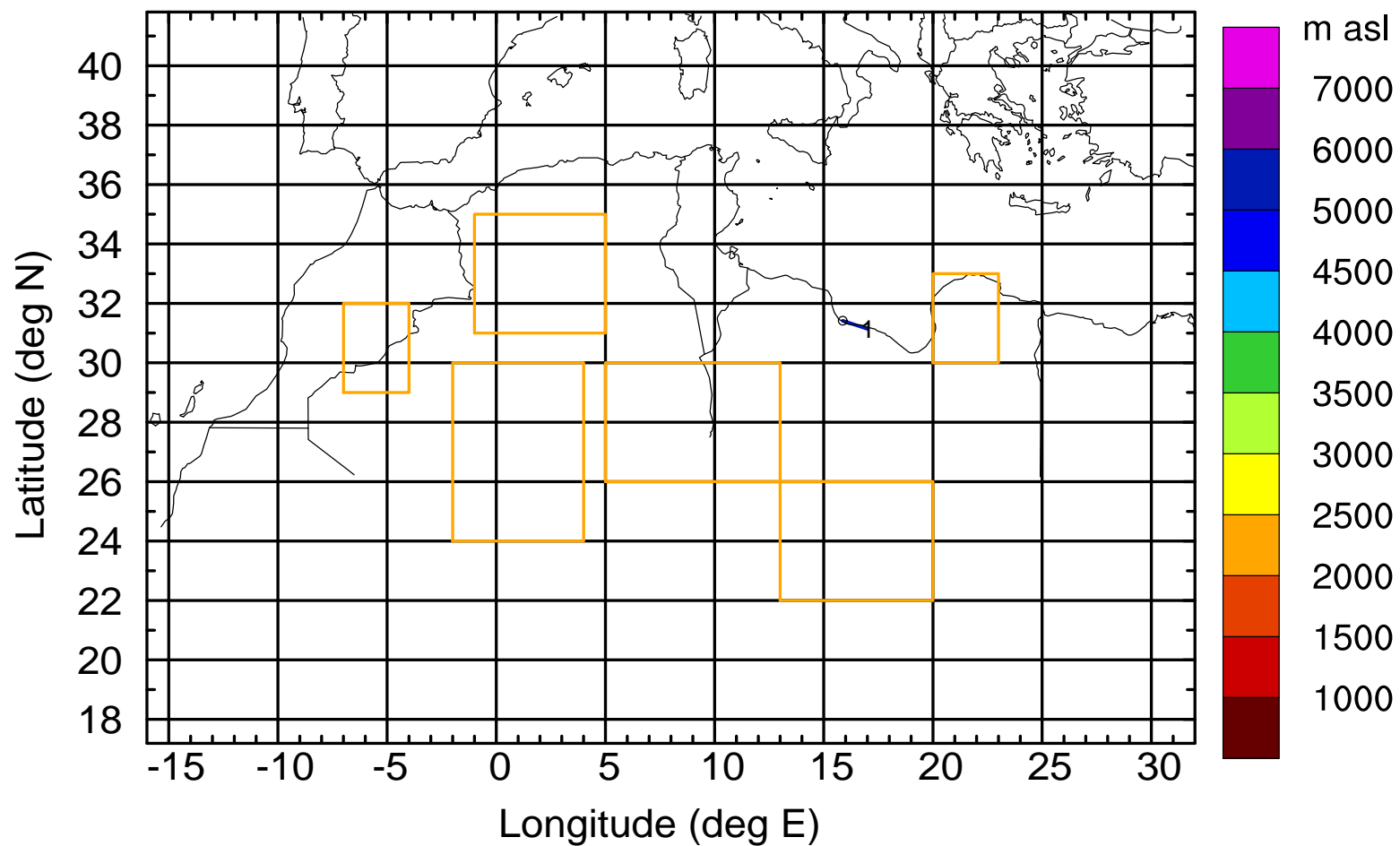
Level #6 of flight 170421a

BWD 20170421/13 -51H = 19/10 UTC



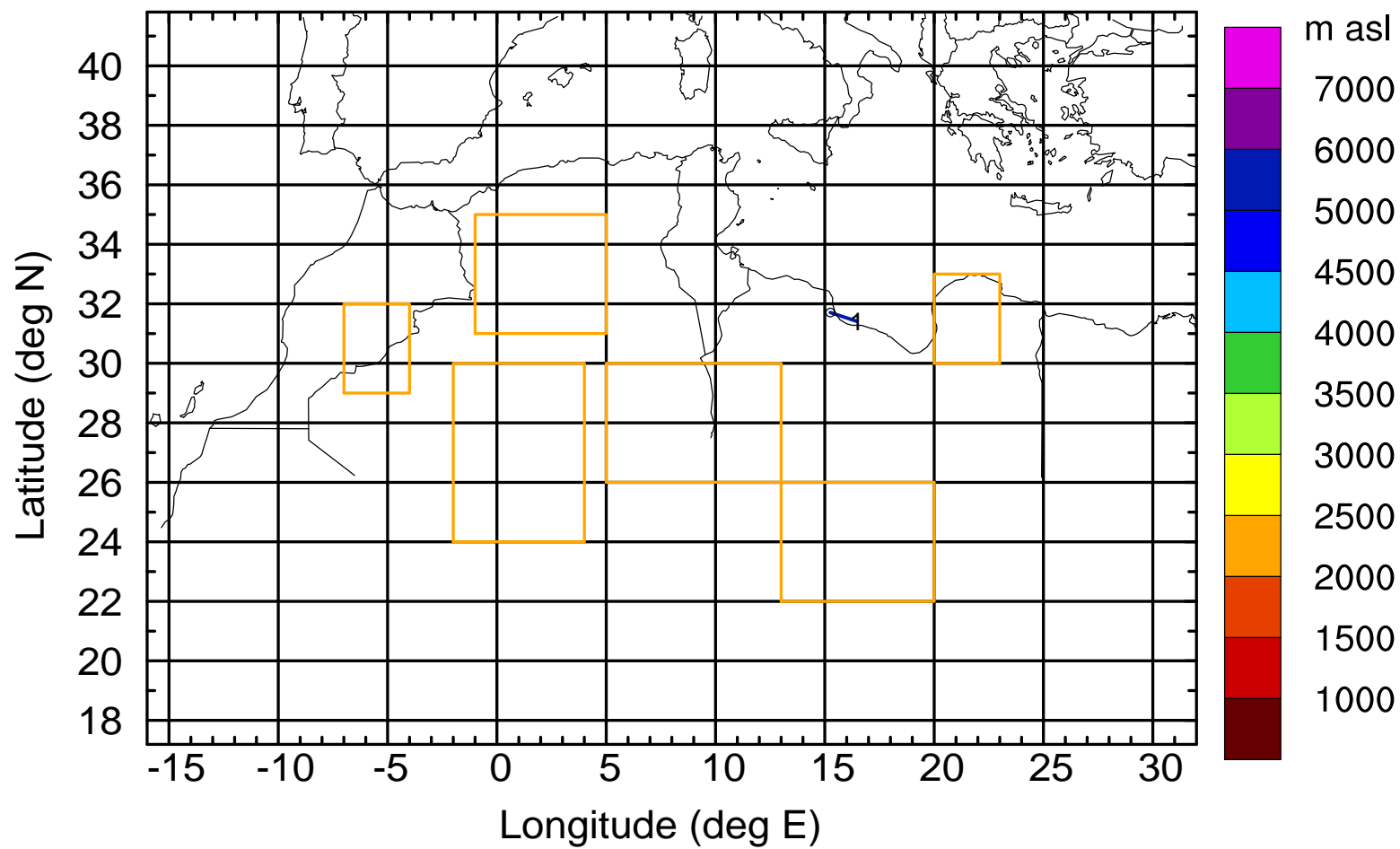
Level #6 of flight 170421a

BWD 20170421/13 -52H = 19/09 UTC



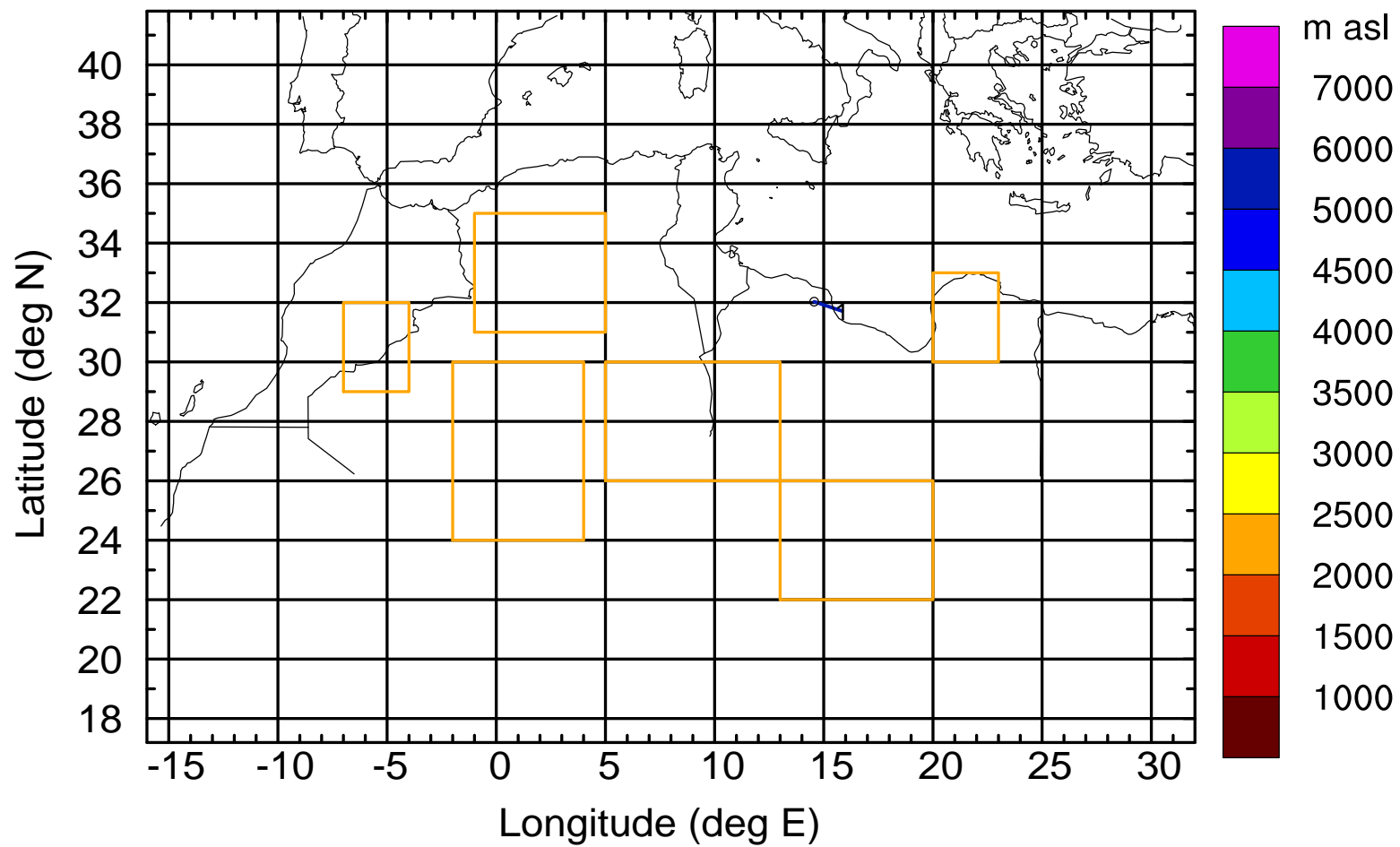
Level #6 of flight 170421a

BWD 20170421/13 -53H = 19/08 UTC



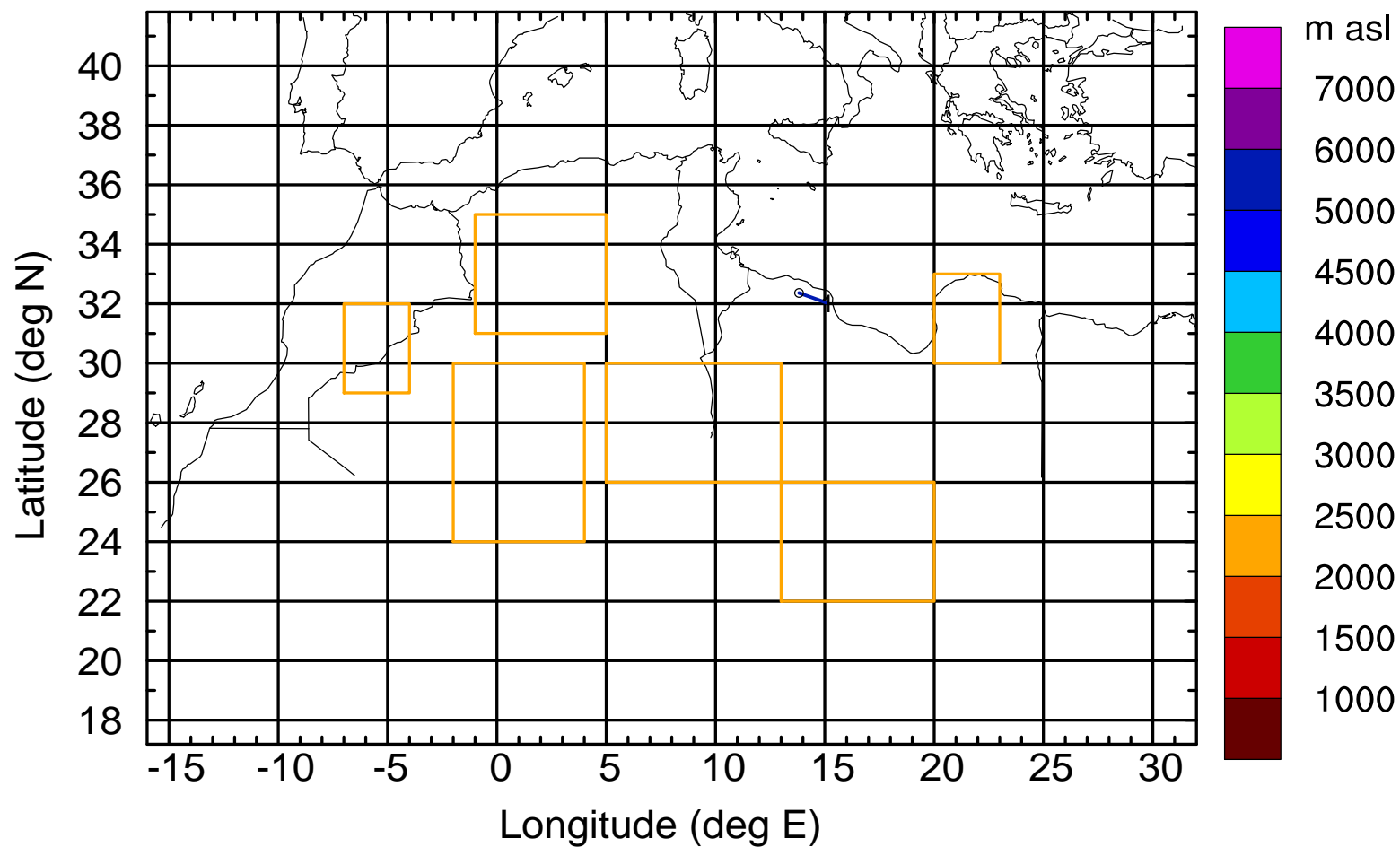
Level #6 of flight 170421a

BWD 20170421/13 -54H = 19/07 UTC



Level #6 of flight 170421a

BWD 20170421/13 -55H = 19/06 UTC





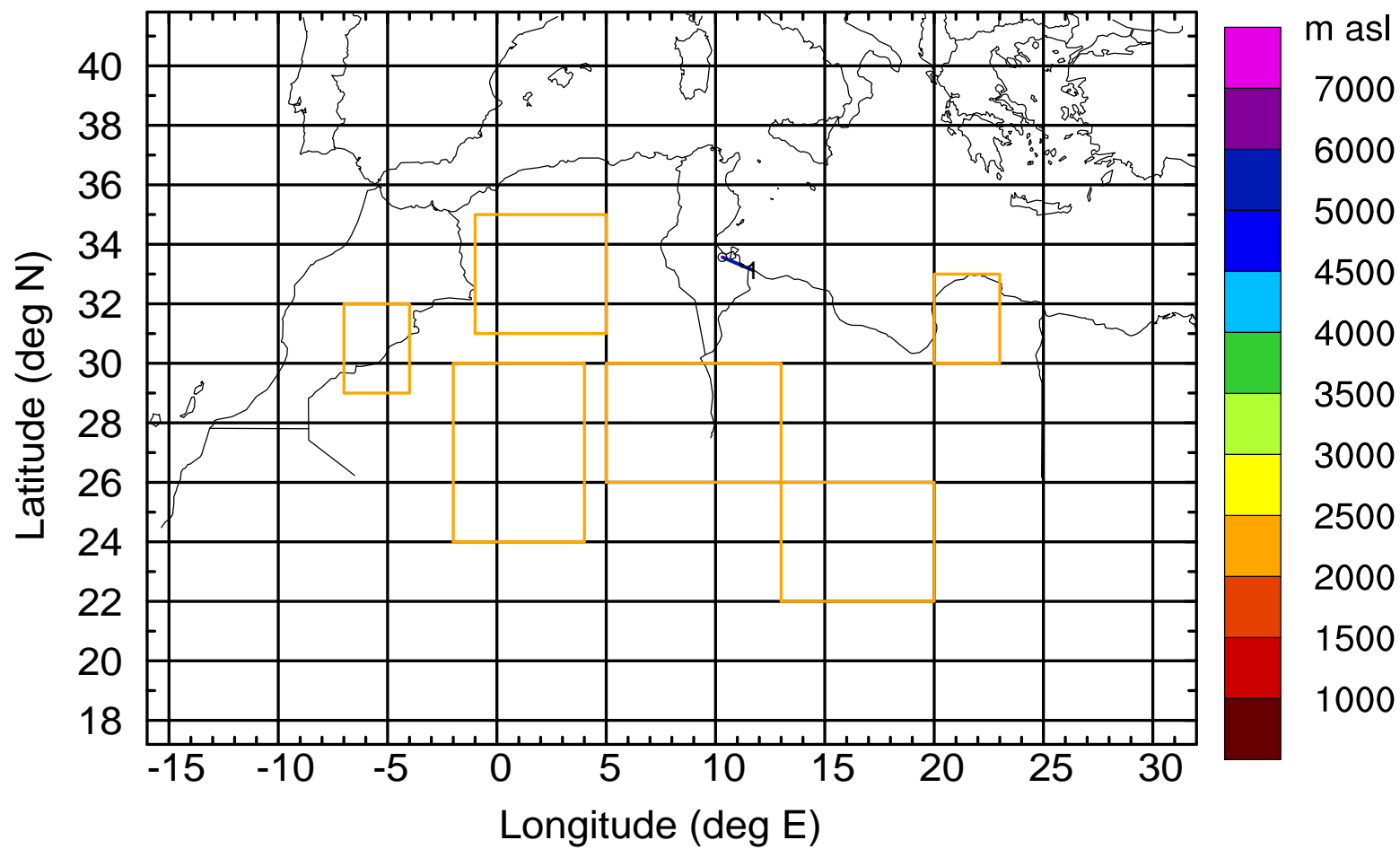






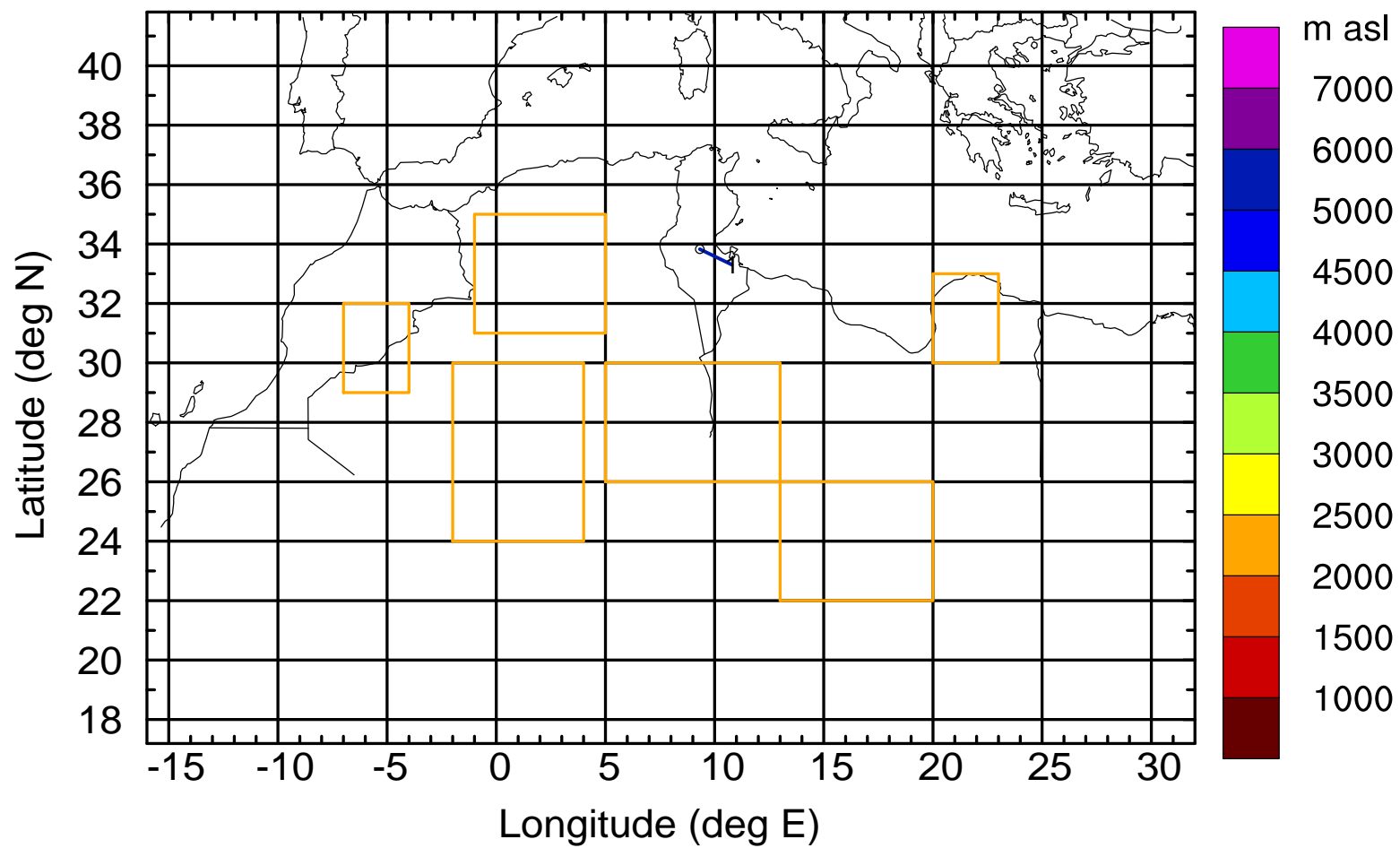
Level #6 of flight 170421a

BWD 20170421/13 -59H = 19/02 UTC



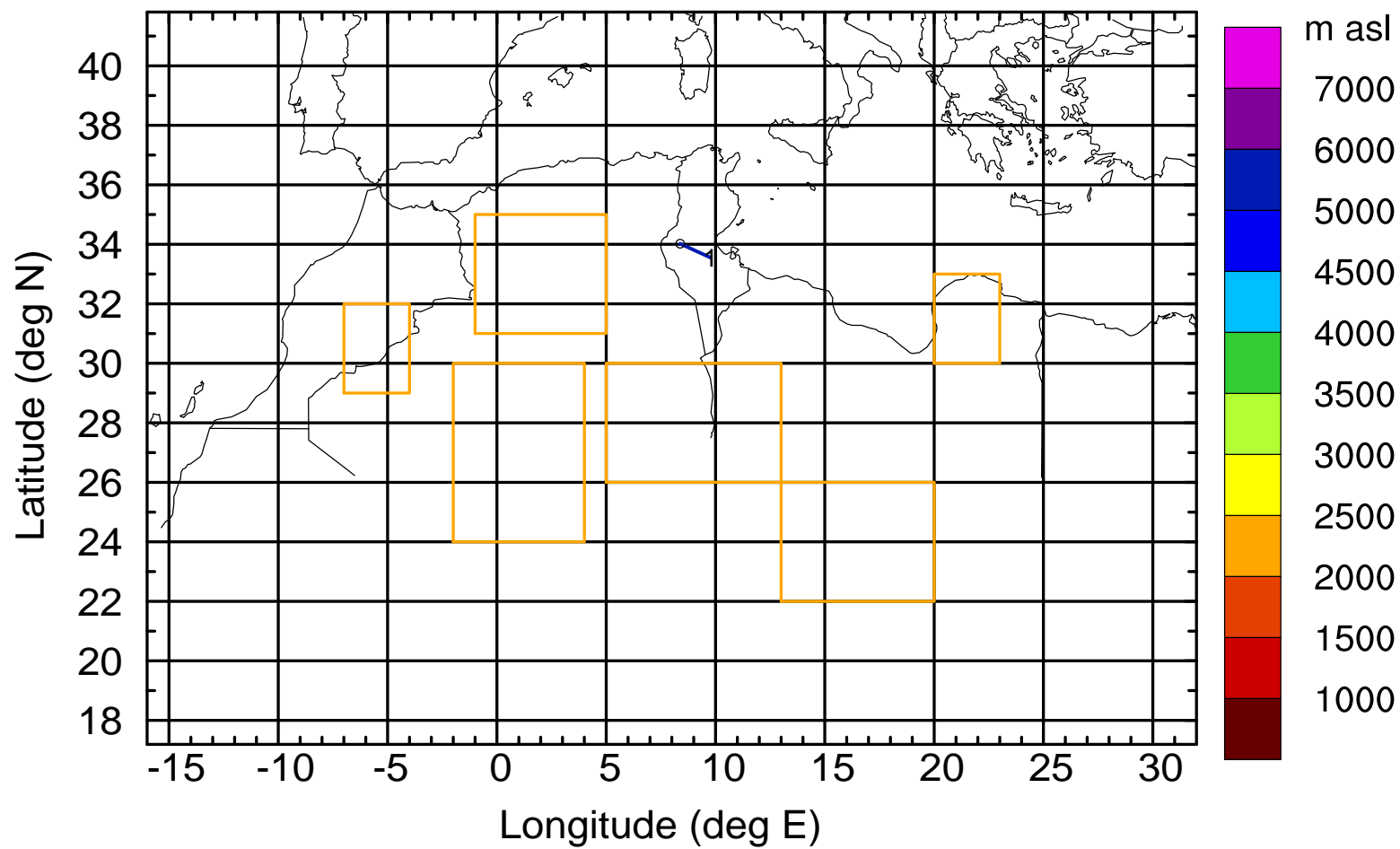
Level #6 of flight 170421a

BWD 20170421/13 -60H = 19/01 UTC



Level #6 of flight 170421a

BWD 20170421/13 -61H = 19/00 UTC





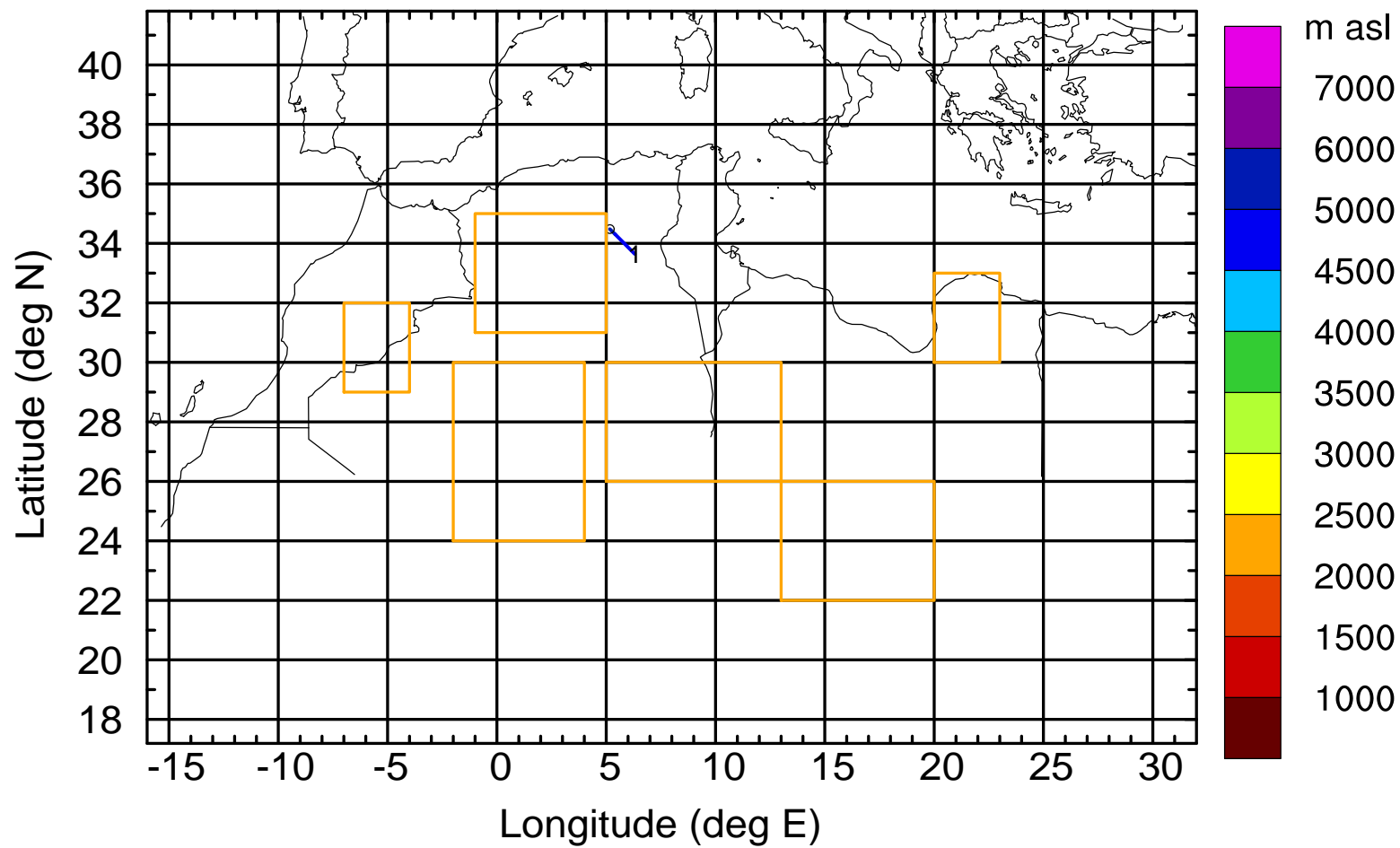






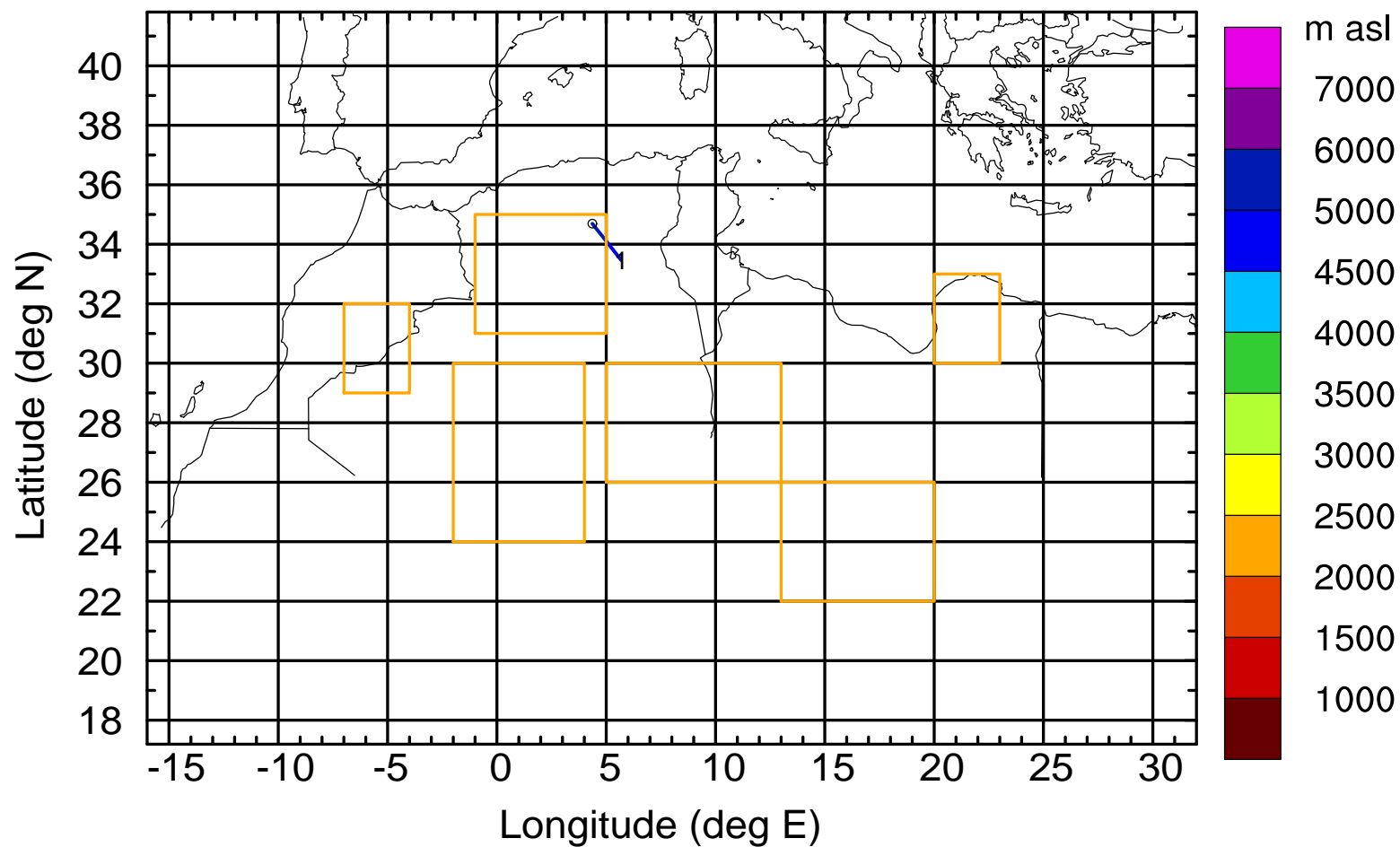
Level #6 of flight 170421a

BWD 20170421/13 -65H = 18/20 UTC



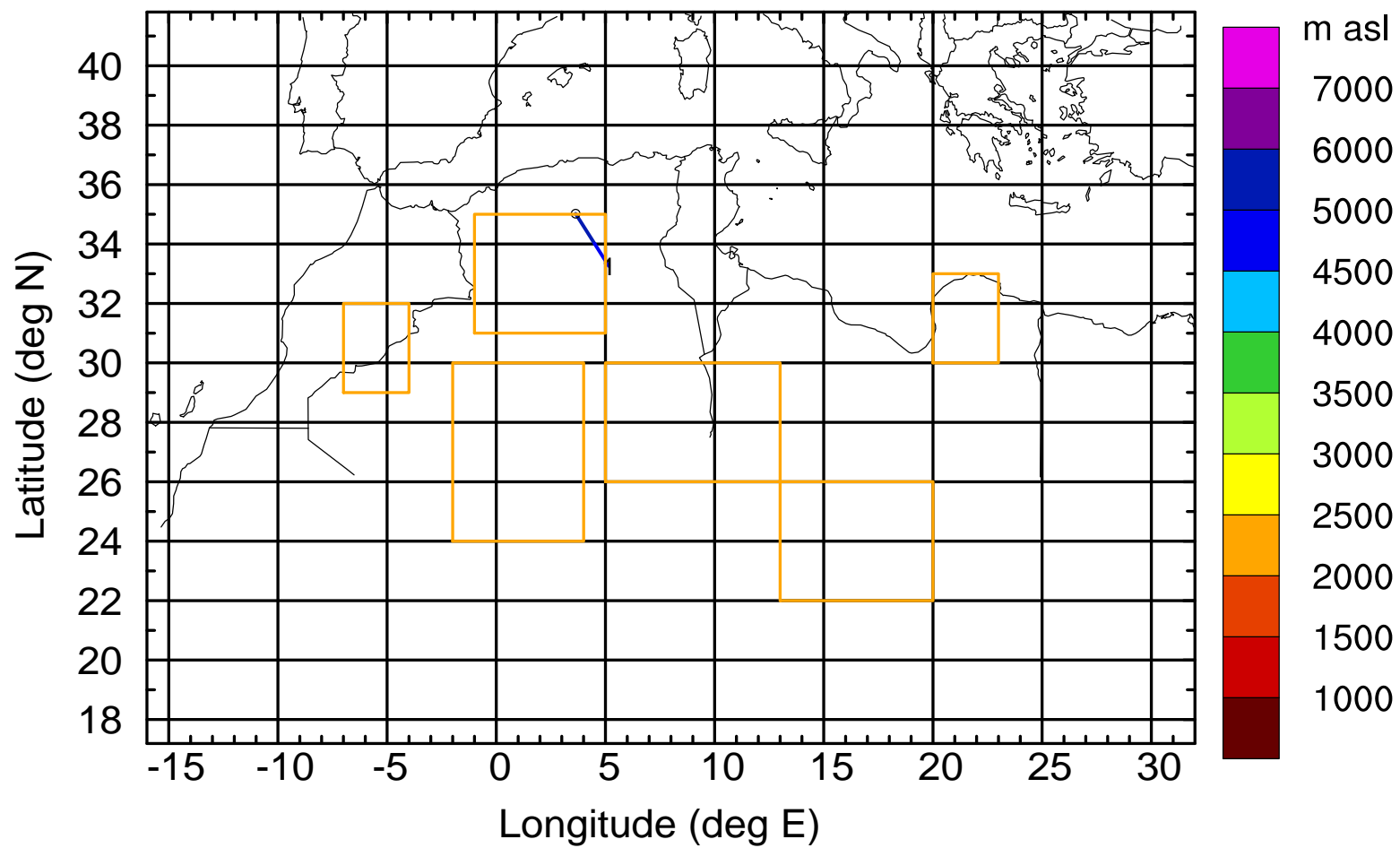
Level #6 of flight 170421a

BWD 20170421/13 -66H = 18/19 UTC



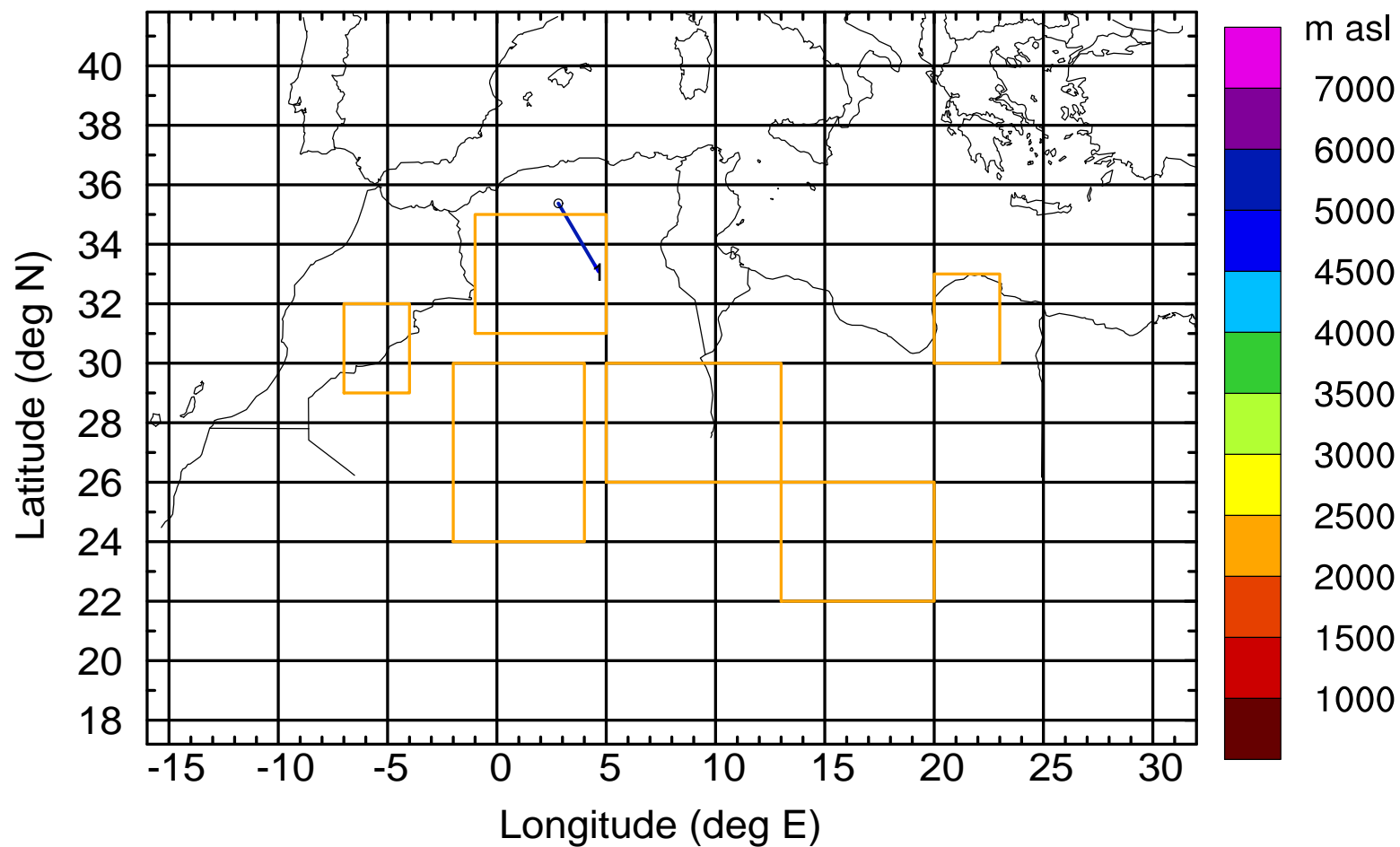
Level #6 of flight 170421a

BWD 20170421/13 -67H = 18/18 UTC



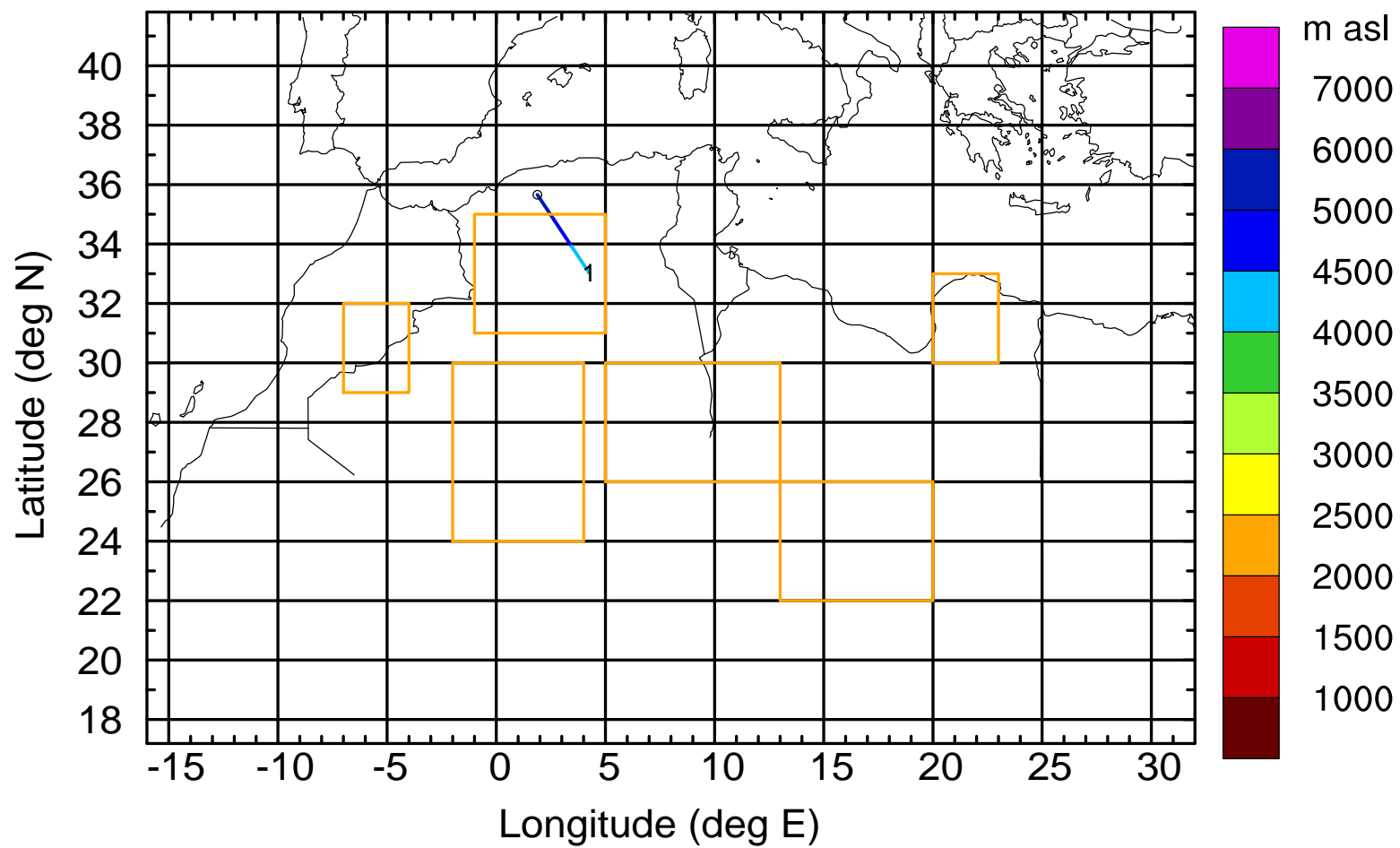
Level #6 of flight 170421a

BWD 20170421/13 -68H = 18/17 UTC



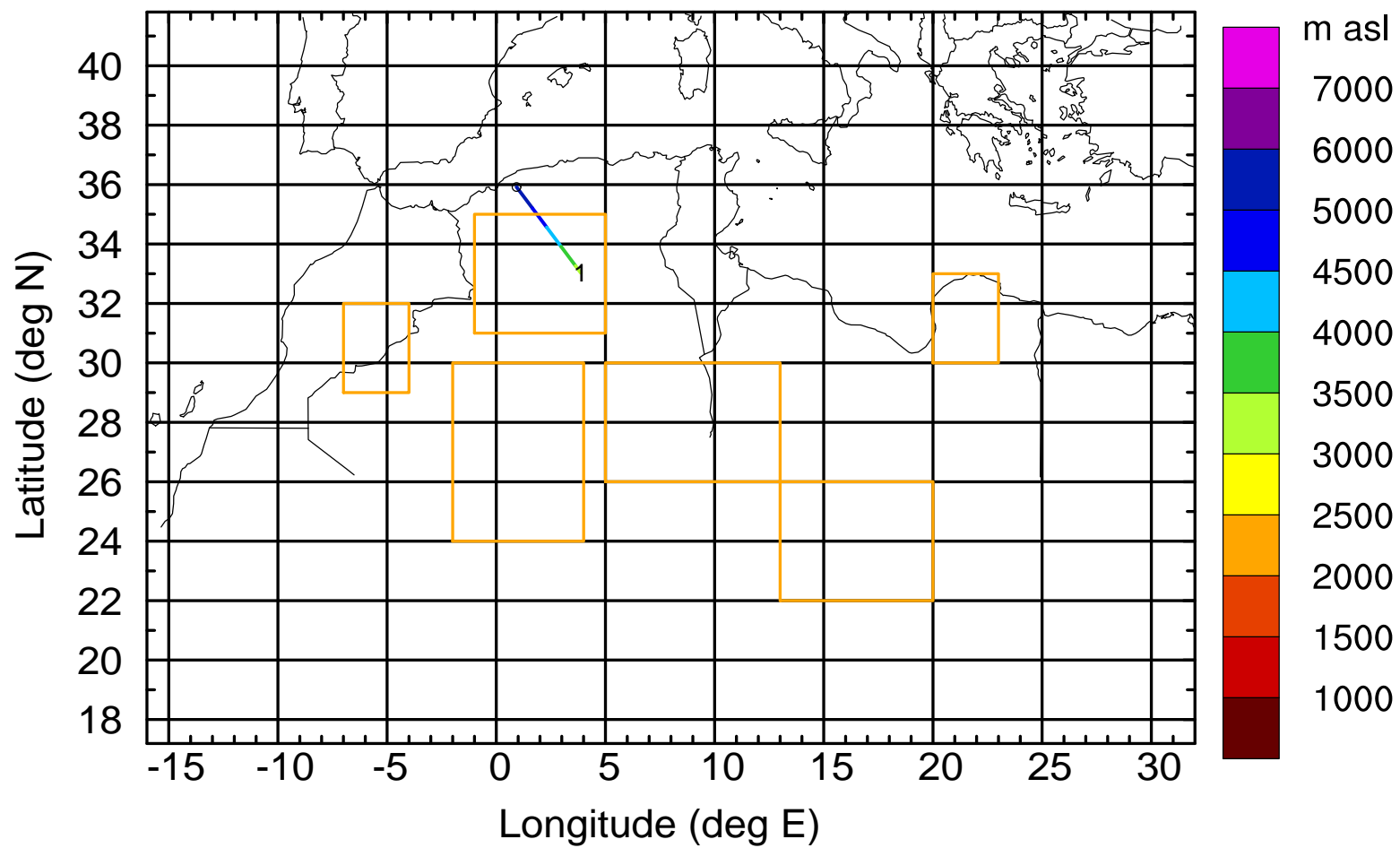
Level #6 of flight 170421a

BWD 20170421/13 -69H = 18/16 UTC



Level #6 of flight 170421a

BWD 20170421/13 -70H = 18/15 UTC

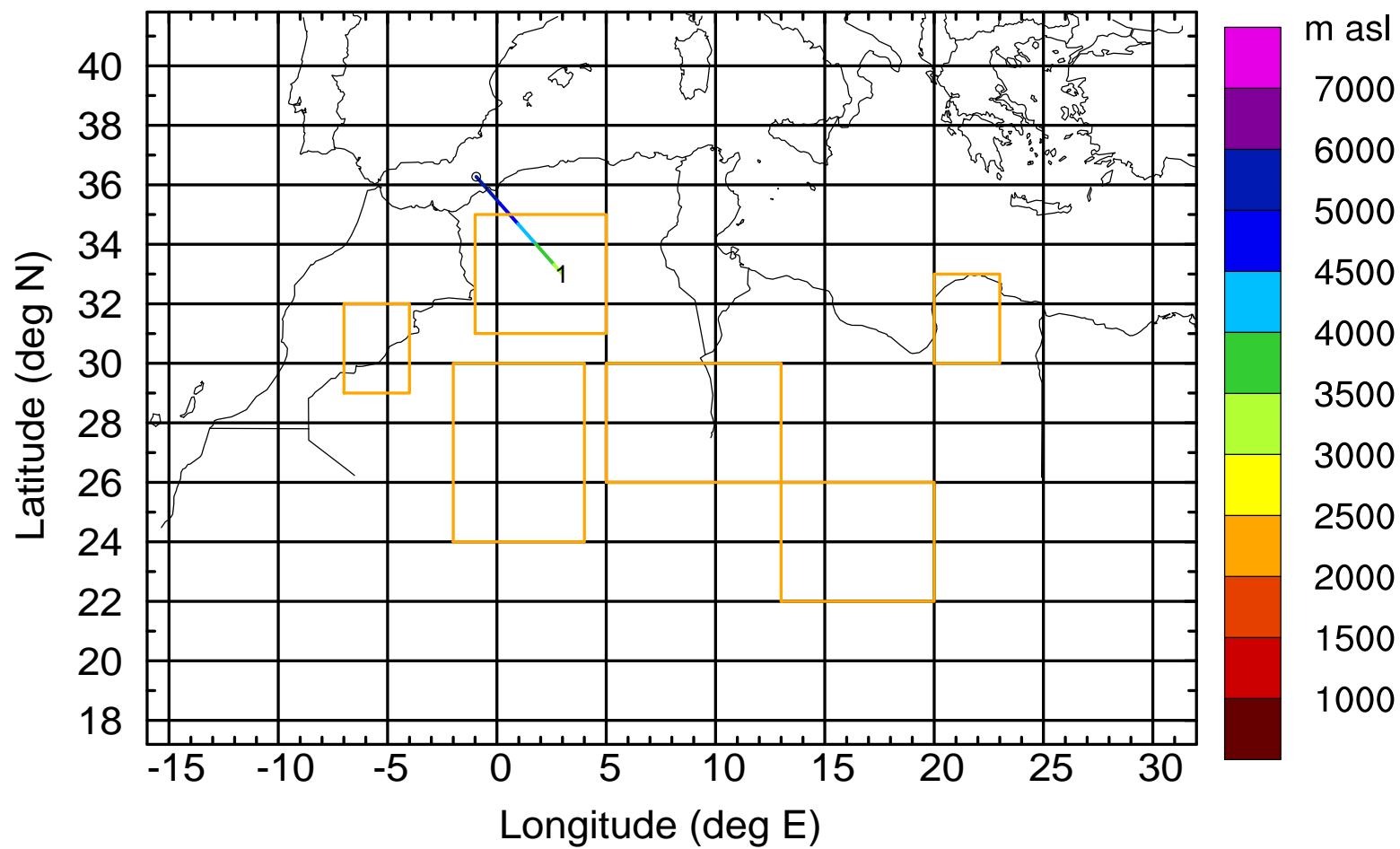






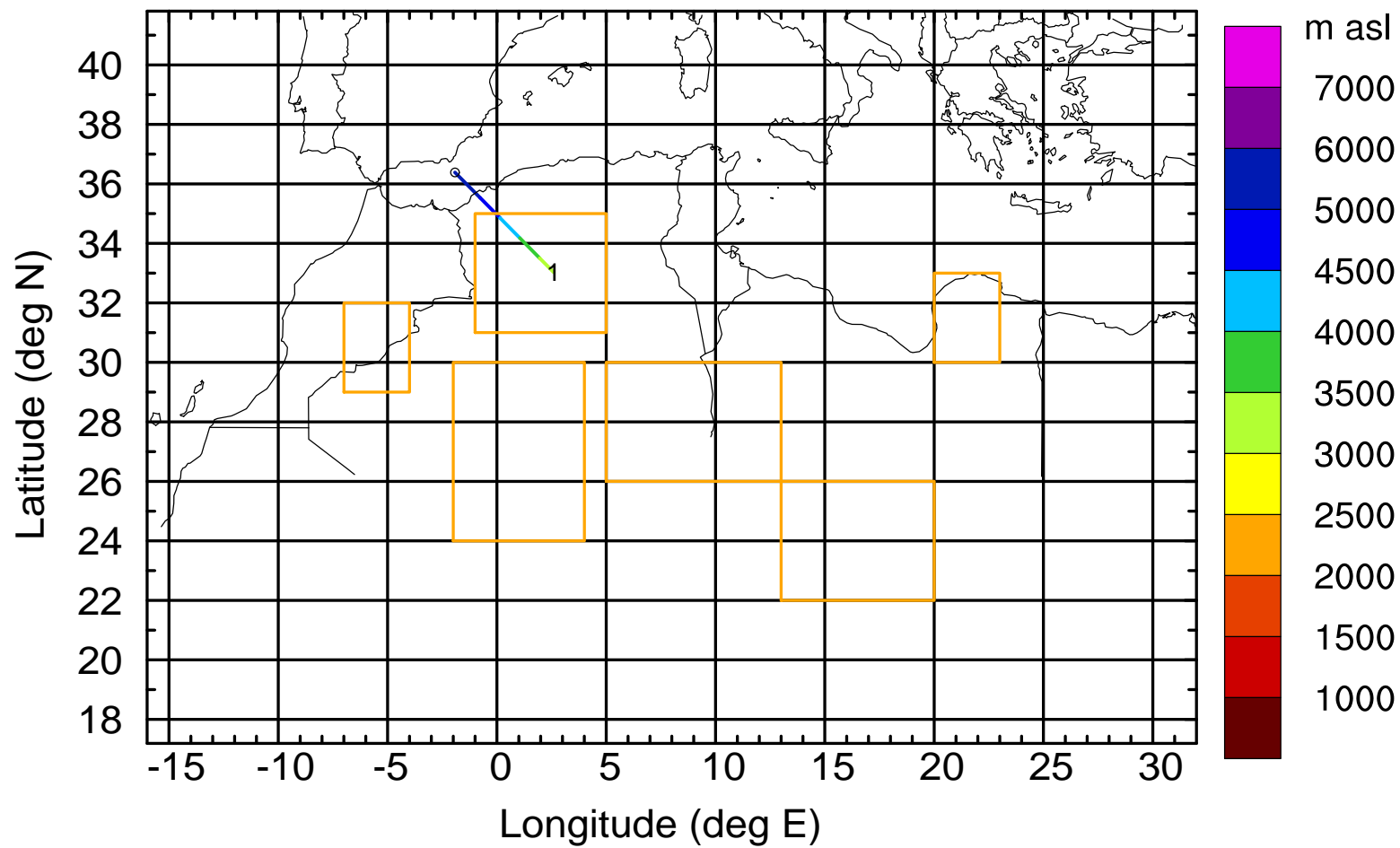
Level #6 of flight 170421a

BWD 20170421/13 -72H = 18/13 UTC



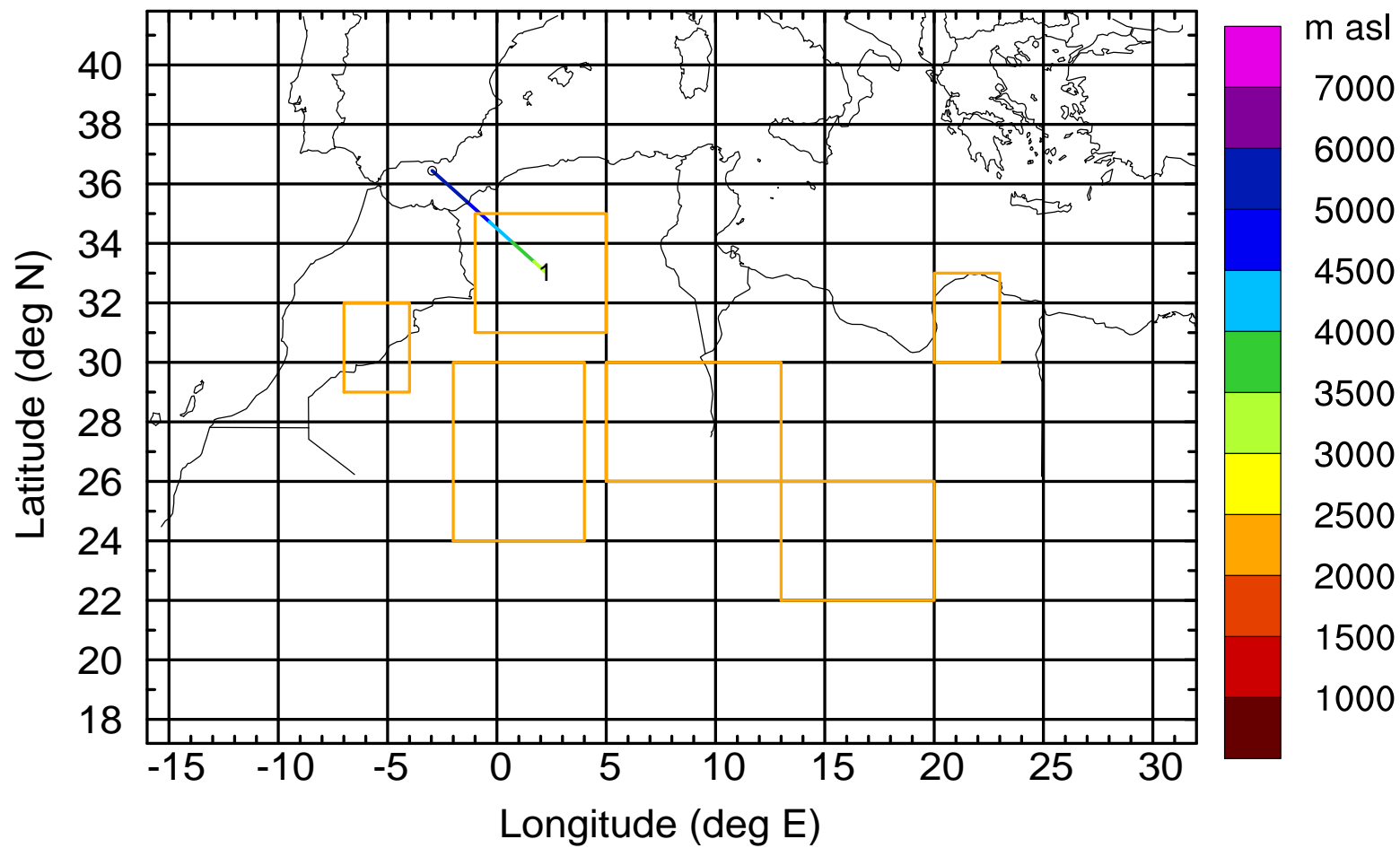
Level #6 of flight 170421a

BWD 20170421/13 -73H = 18/12 UTC



Level #6 of flight 170421a

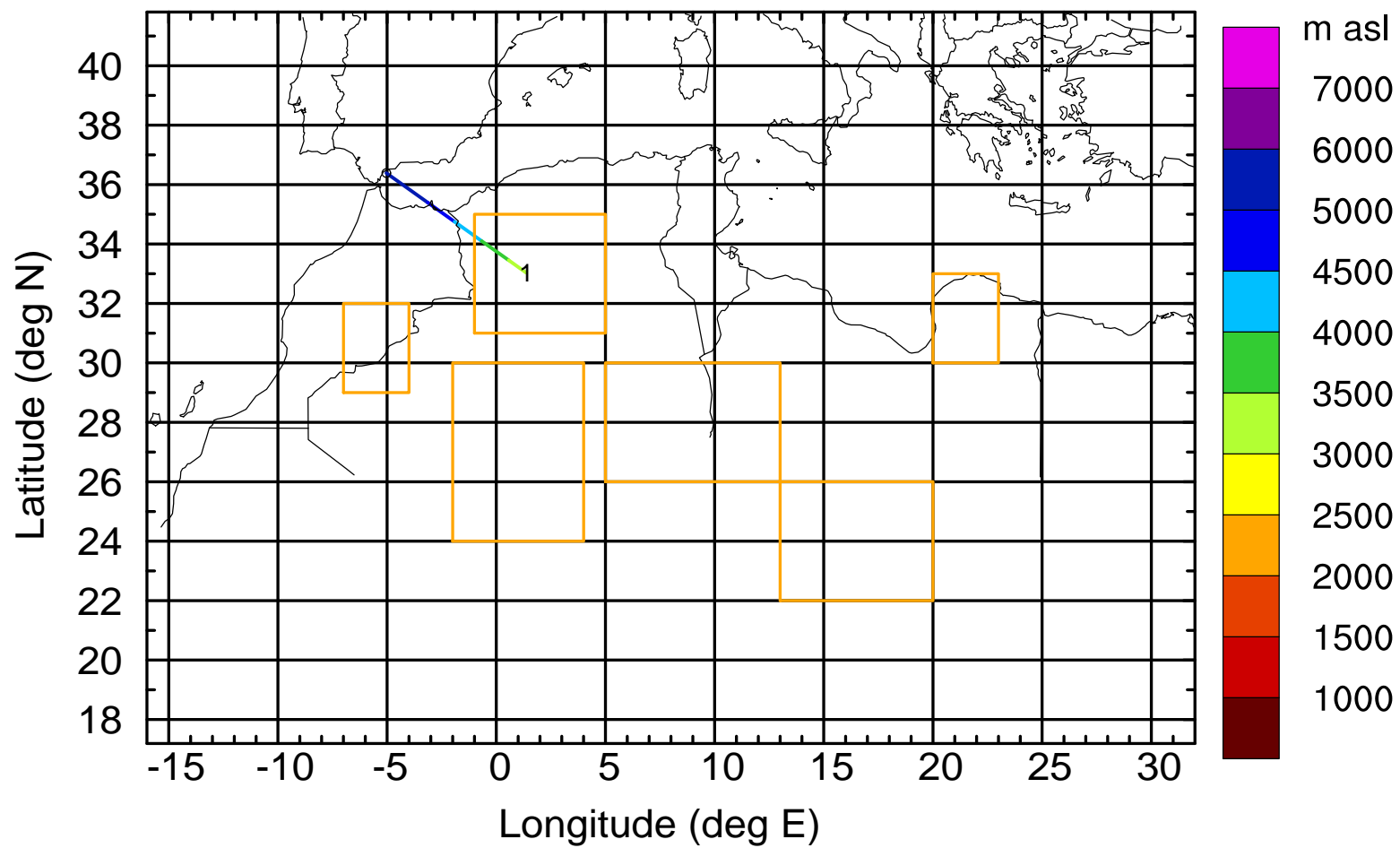
BWD 20170421/13 -74H = 18/11 UTC





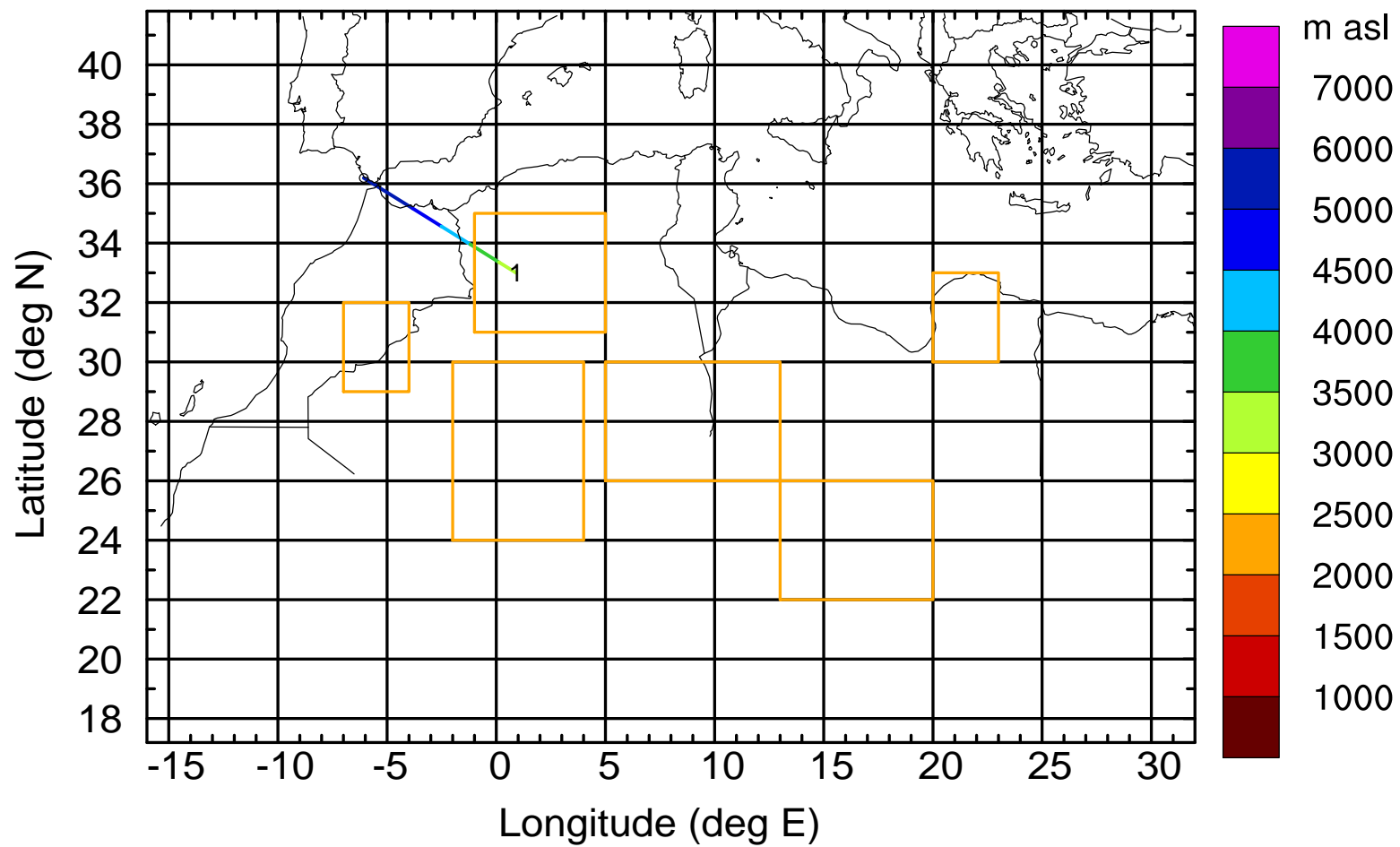
Level #6 of flight 170421a

BWD 20170421/13 -76H = 18/09 UTC



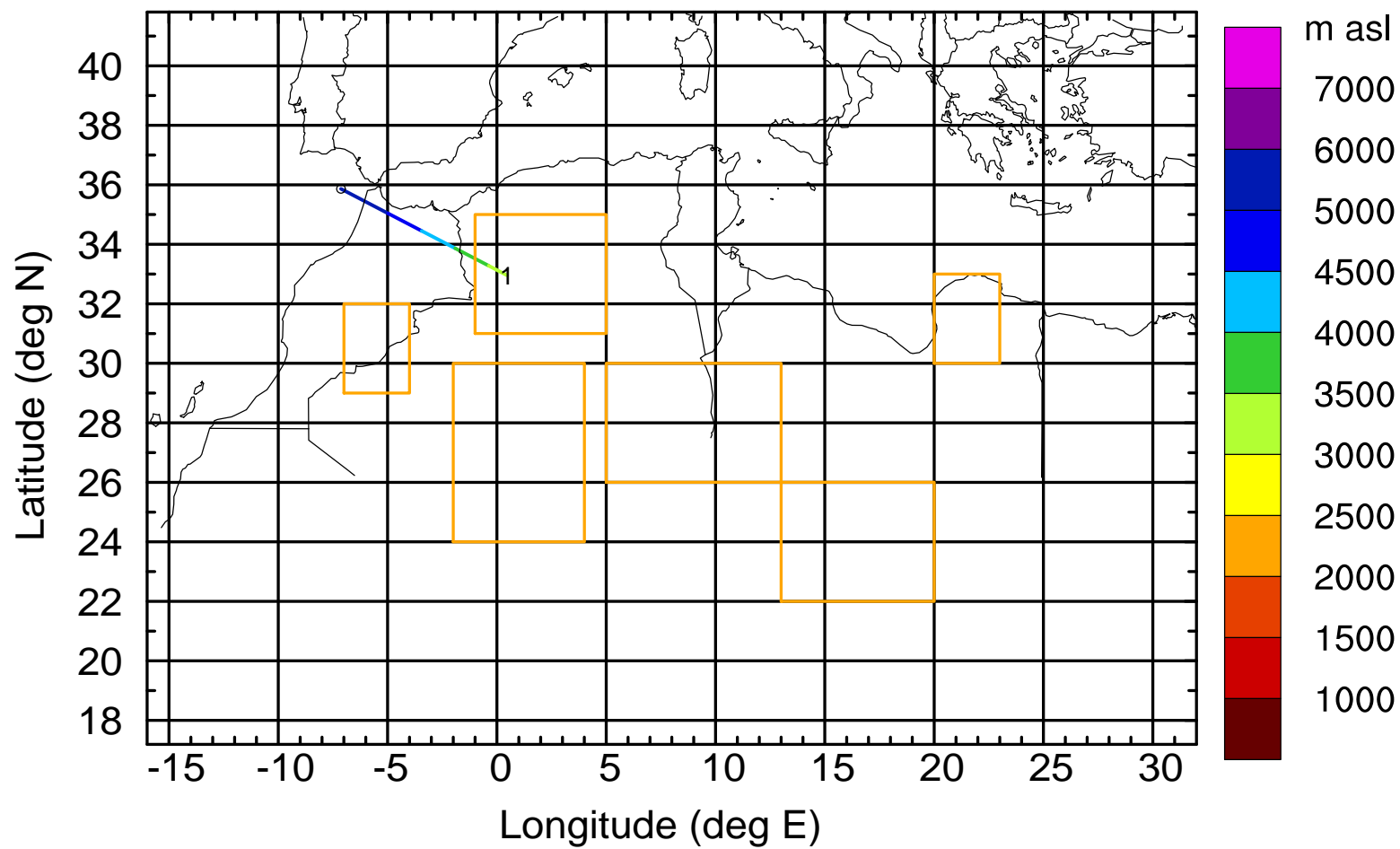
Level #6 of flight 170421a

BWD 20170421/13 -77H = 18/08 UTC



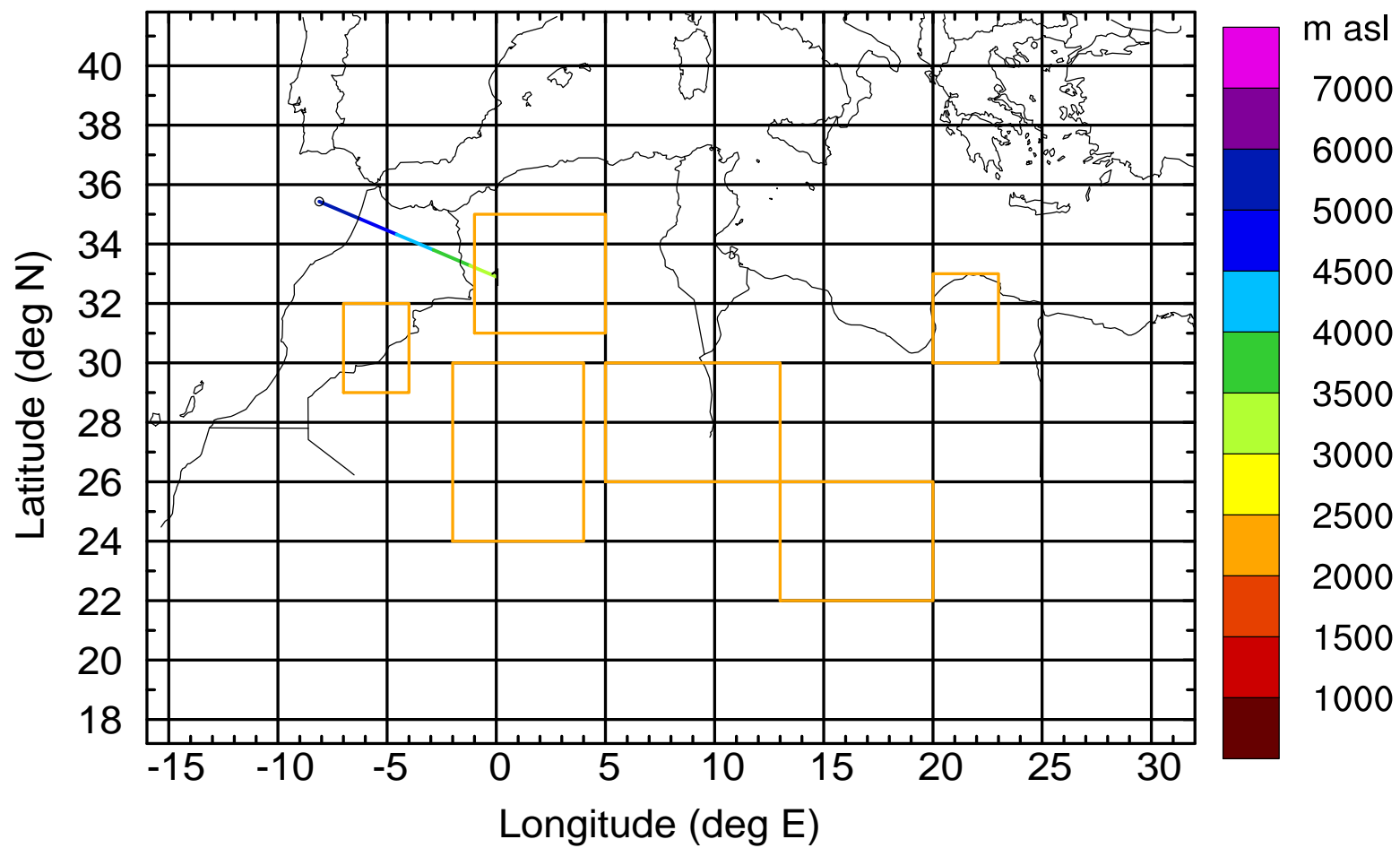
Level #6 of flight 170421a

BWD 20170421/13 -78H = 18/07 UTC



Level #6 of flight 170421a

BWD 20170421/13 -79H = 18/06 UTC

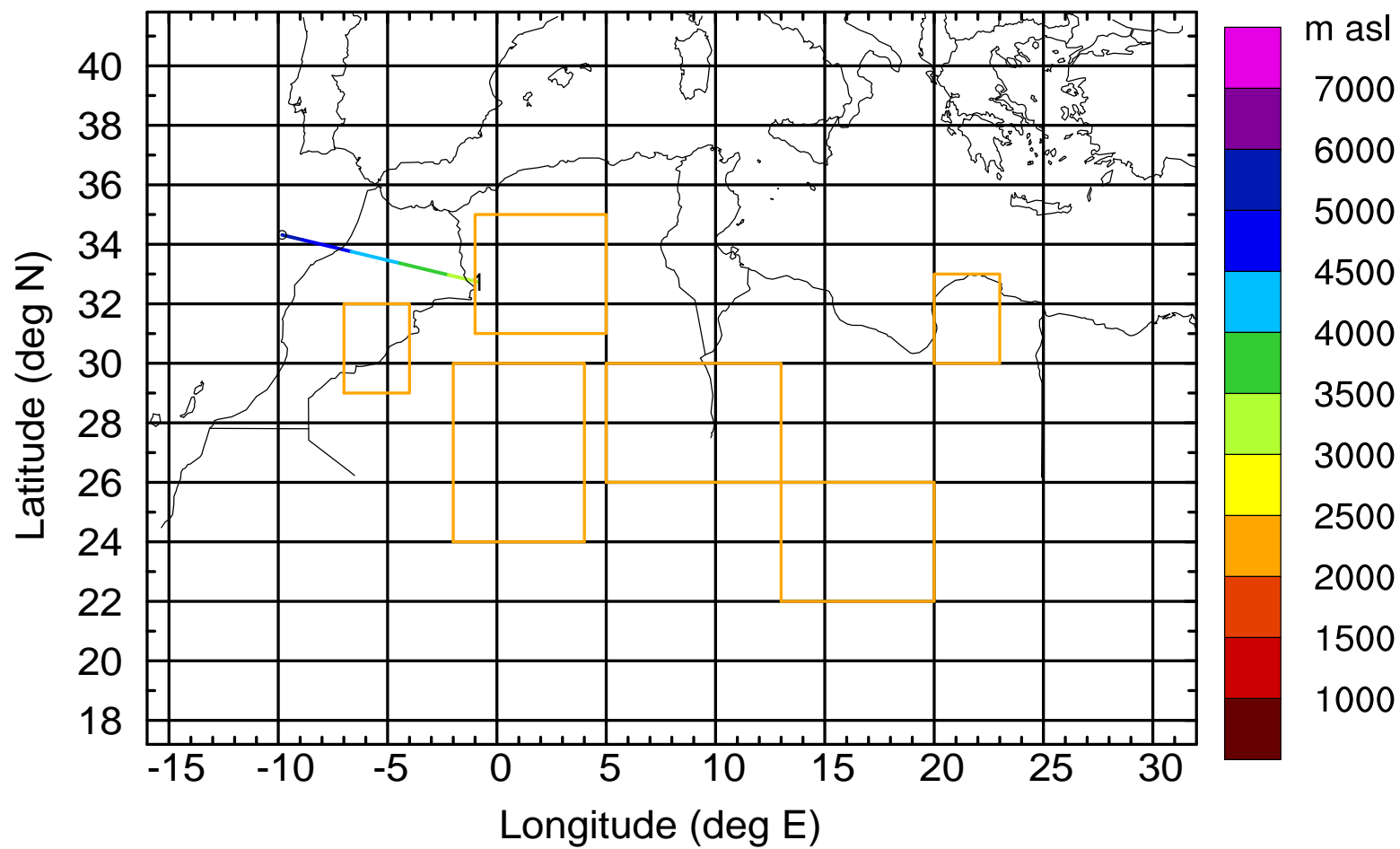






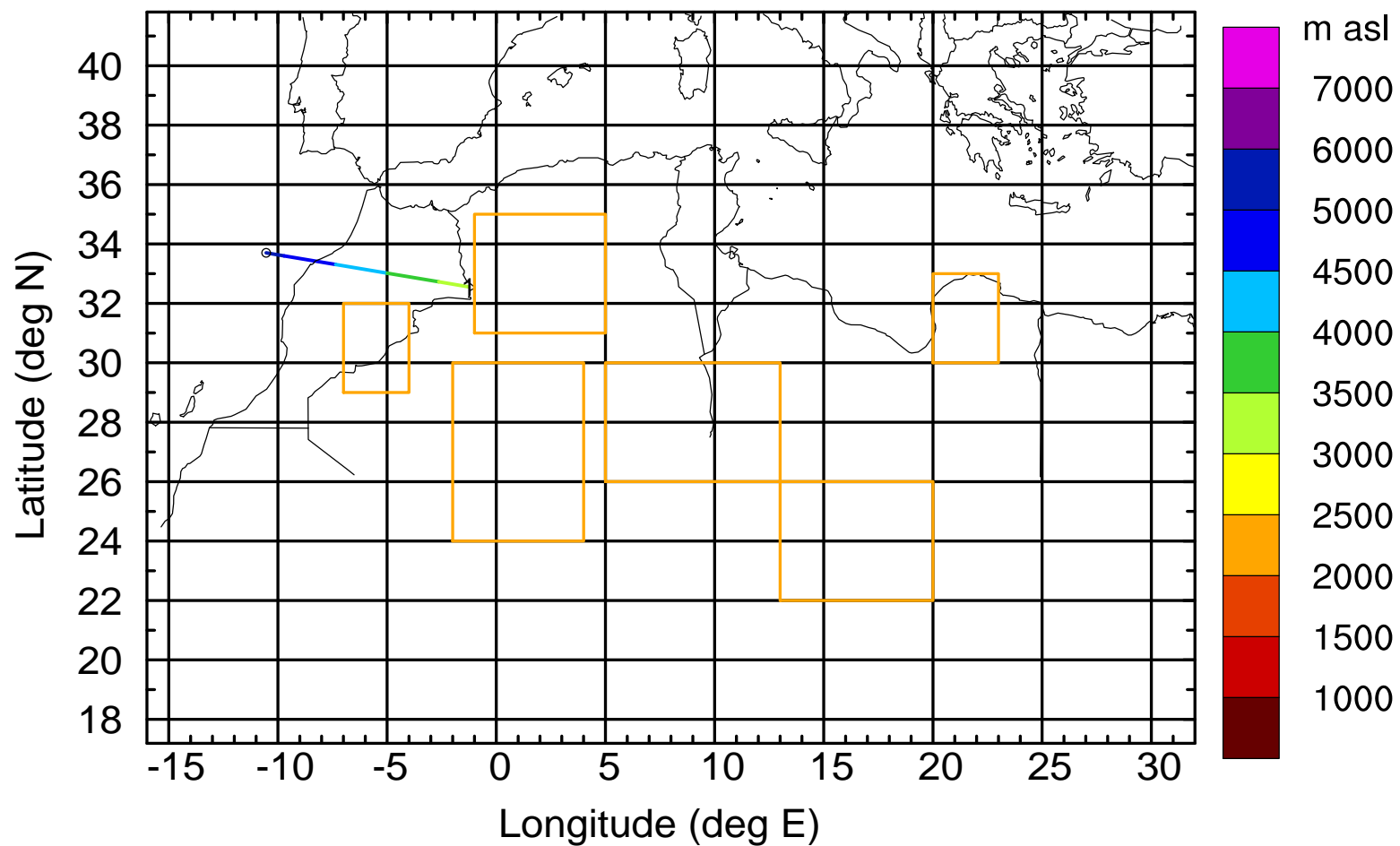
Level #6 of flight 170421a

BWD 20170421/13 -81H = 18/04 UTC



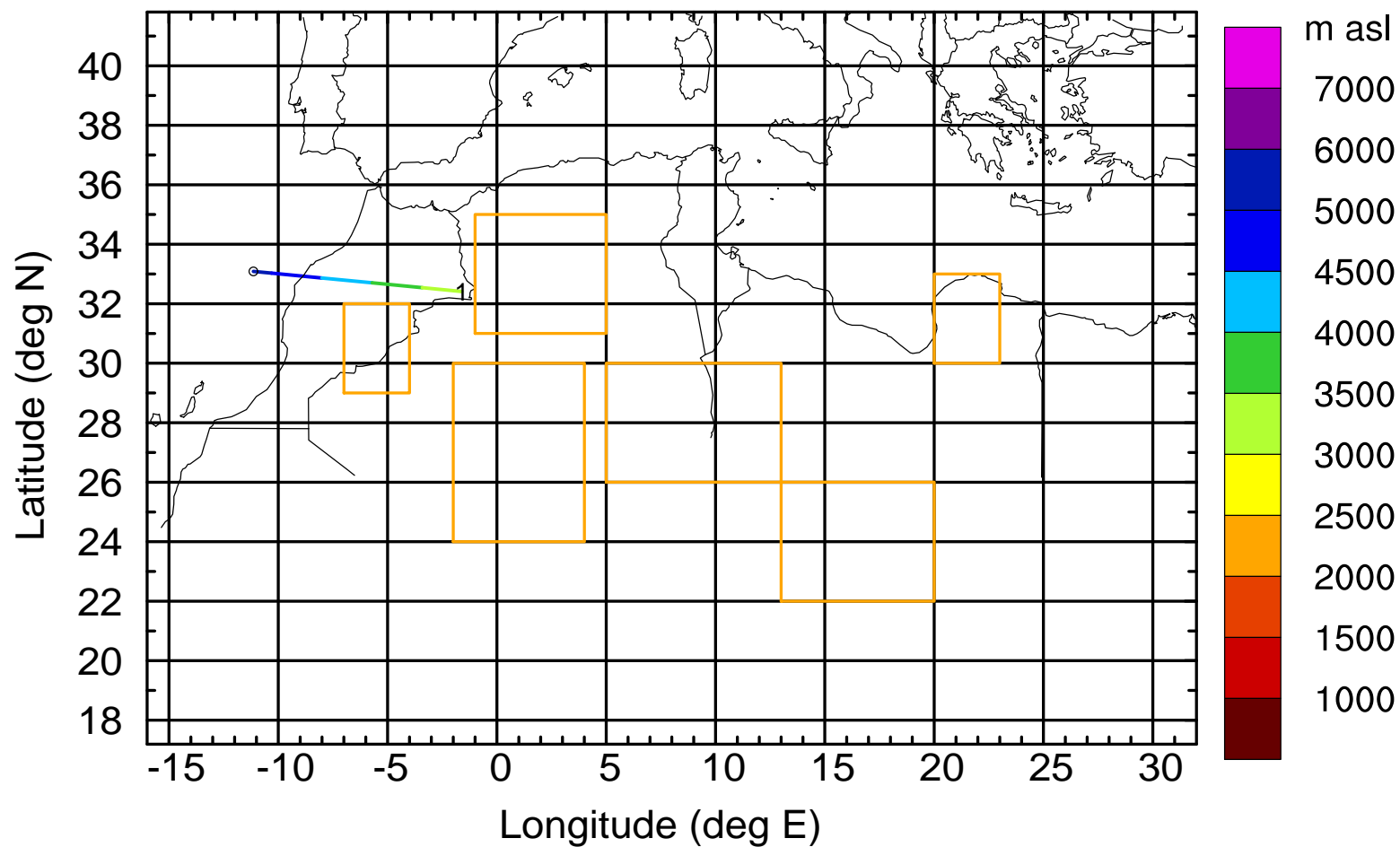
Level #6 of flight 170421a

BWD 20170421/13 -82H = 18/03 UTC



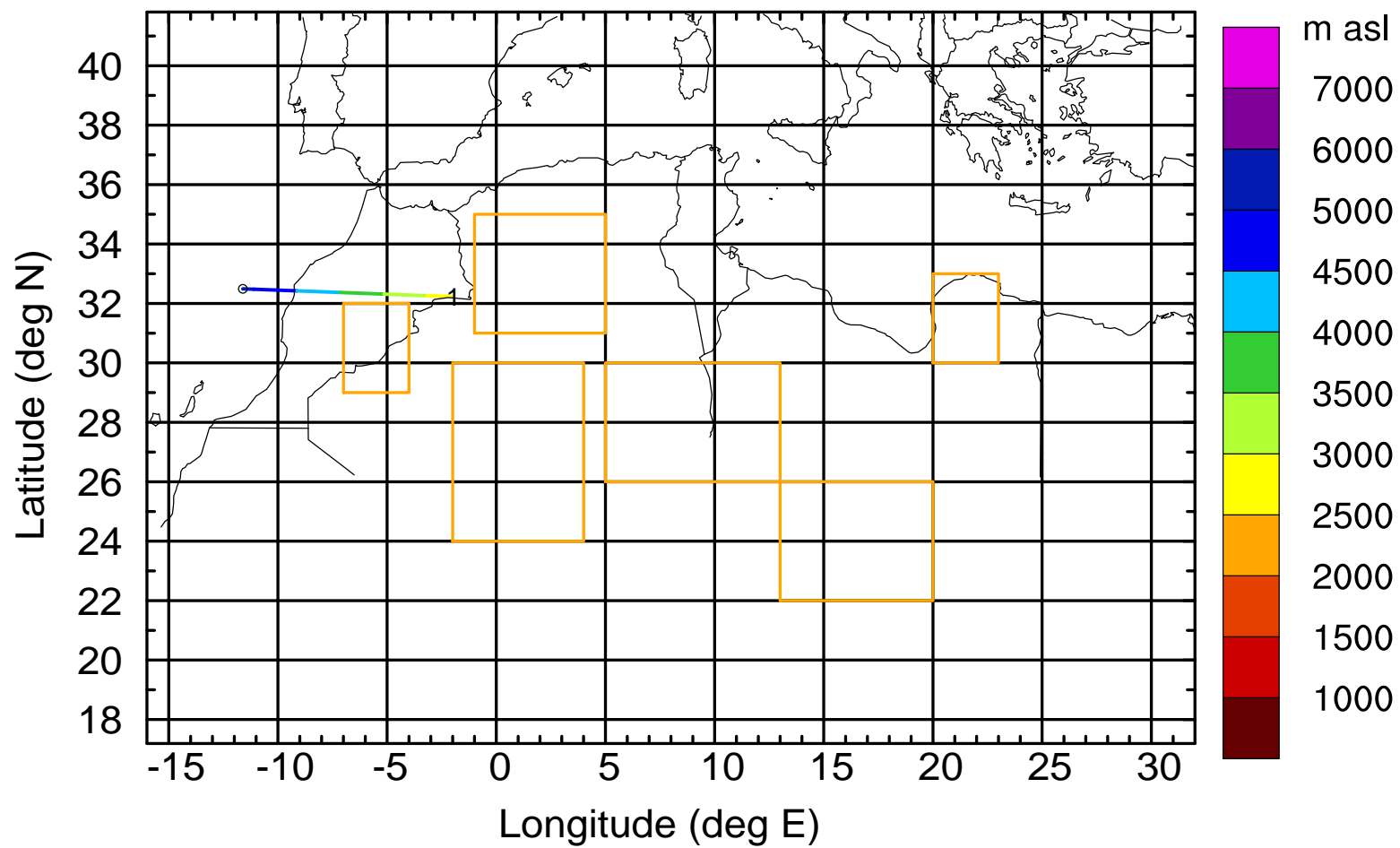
Level #6 of flight 170421a

BWD 20170421/13 -83H = 18/02 UTC



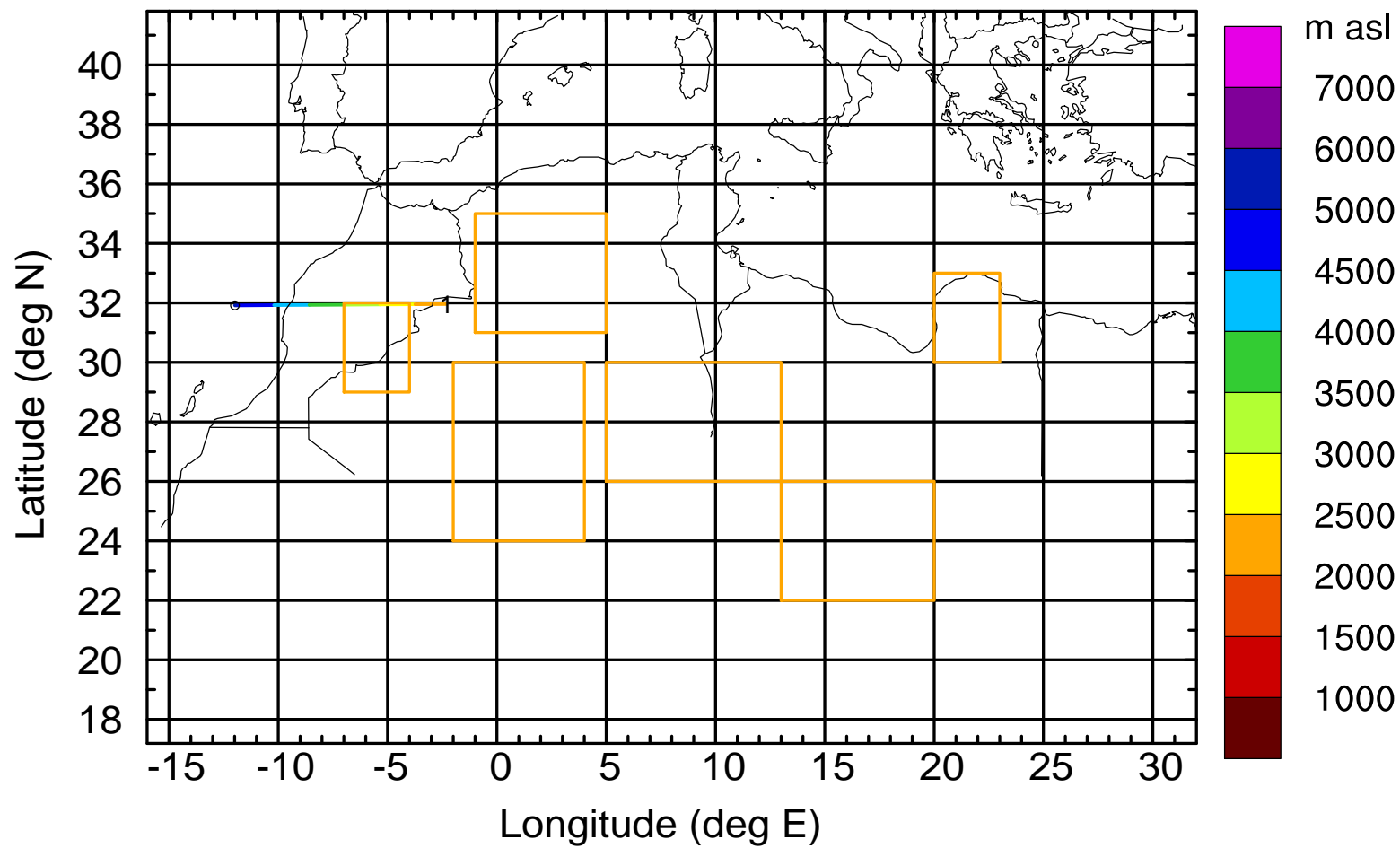
Level #6 of flight 170421a

BWD 20170421/13 -84H = 18/01 UTC



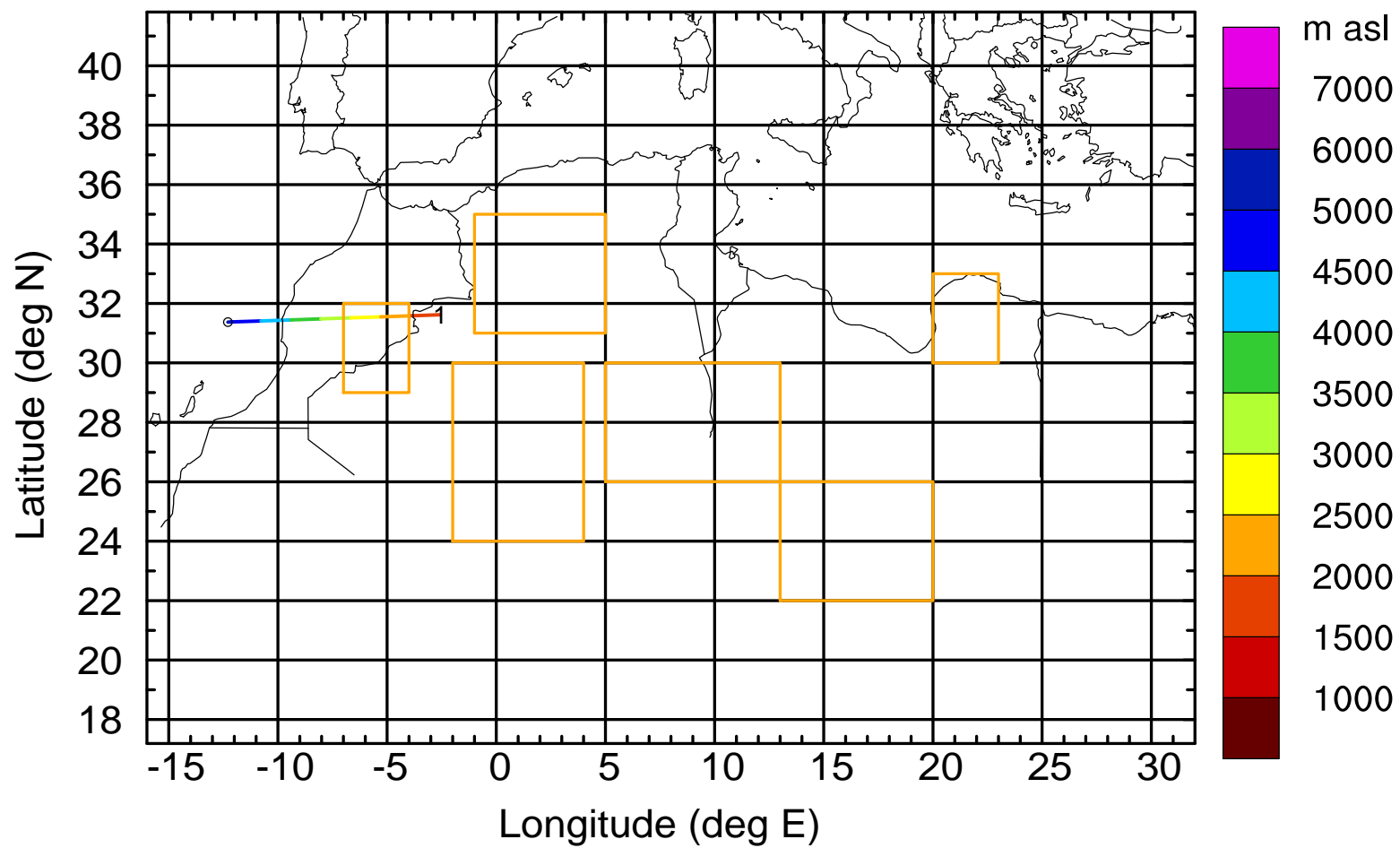
Level #6 of flight 170421a

BWD 20170421/13 -85H = 18/00 UTC



Level #6 of flight 170421a

BWD 20170421/13 -86H = 17/23 UTC

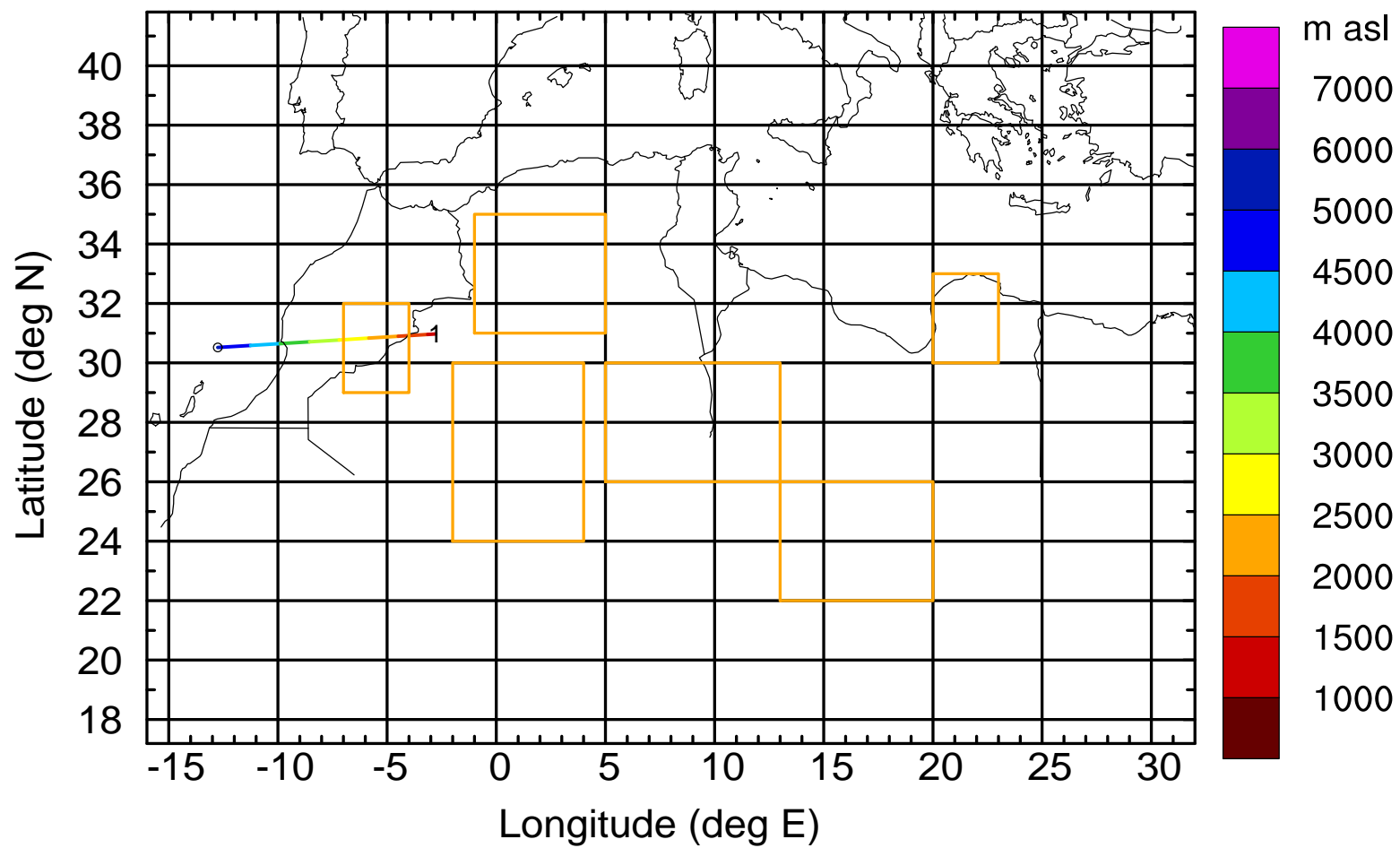






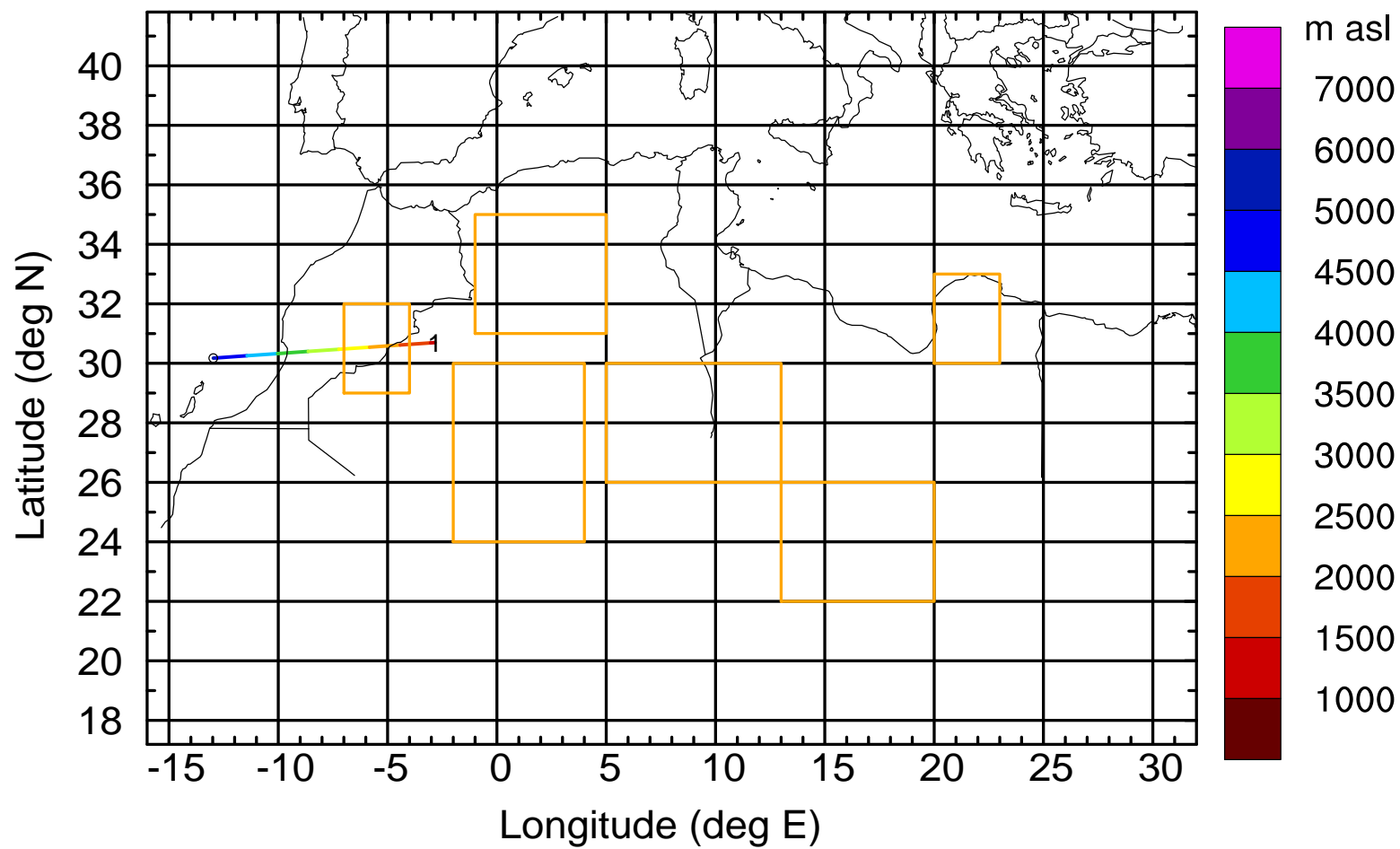
Level #6 of flight 170421a

BWD 20170421/13 -88H = 17/21 UTC



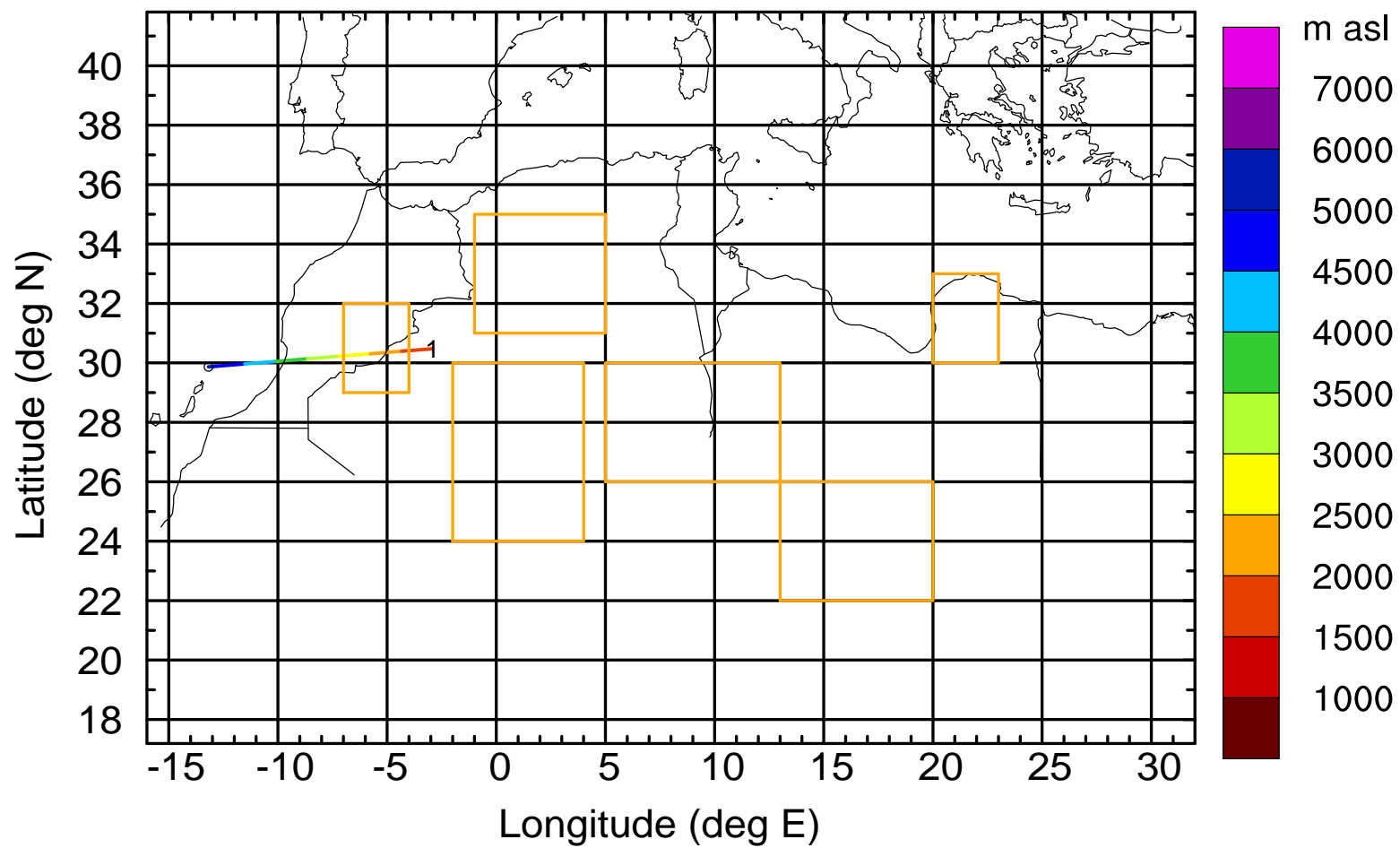
Level #6 of flight 170421a

BWD 20170421/13 -89H = 17/20 UTC



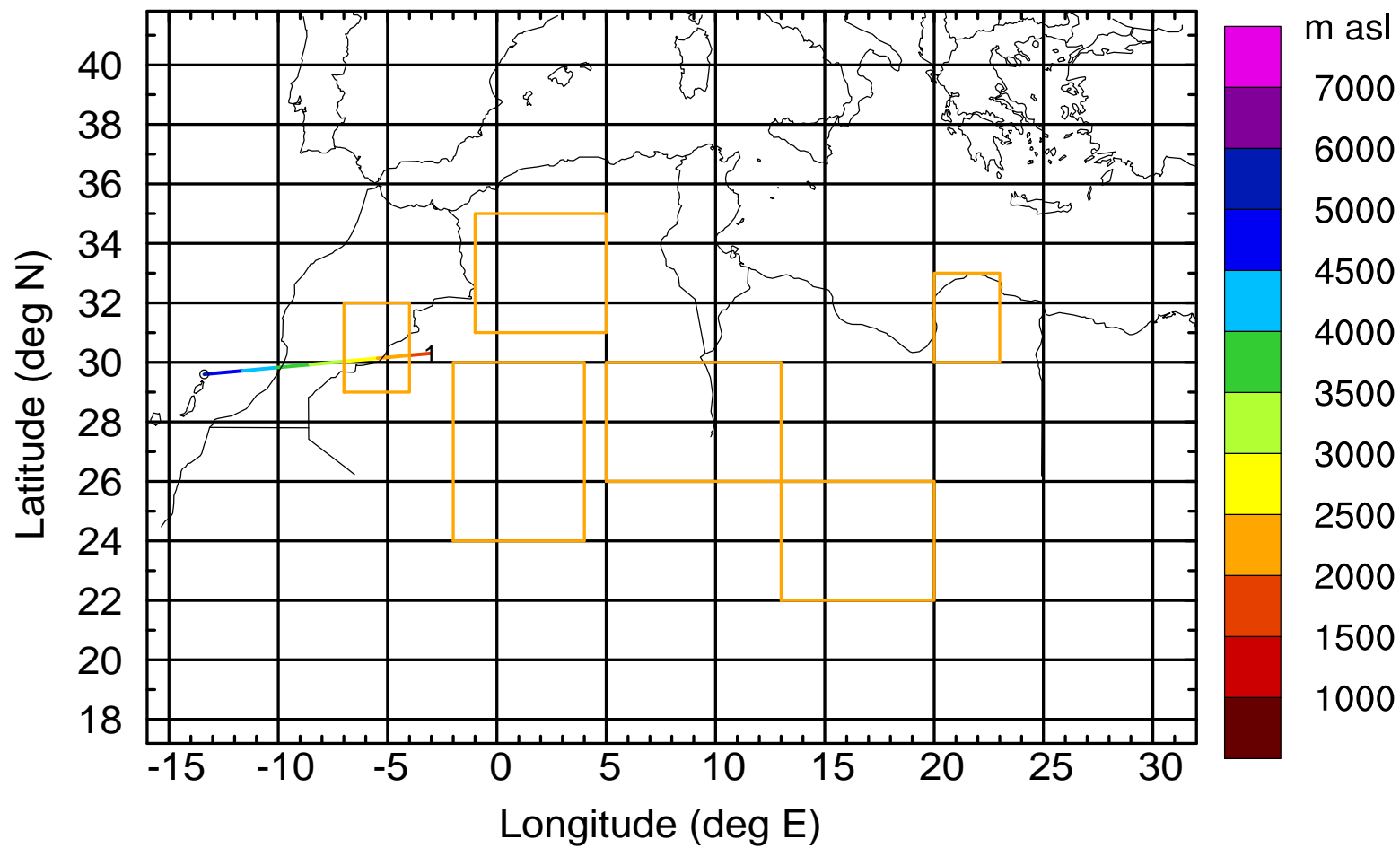
Level #6 of flight 170421a

BWD 20170421/13 -90H = 17/19 UTC



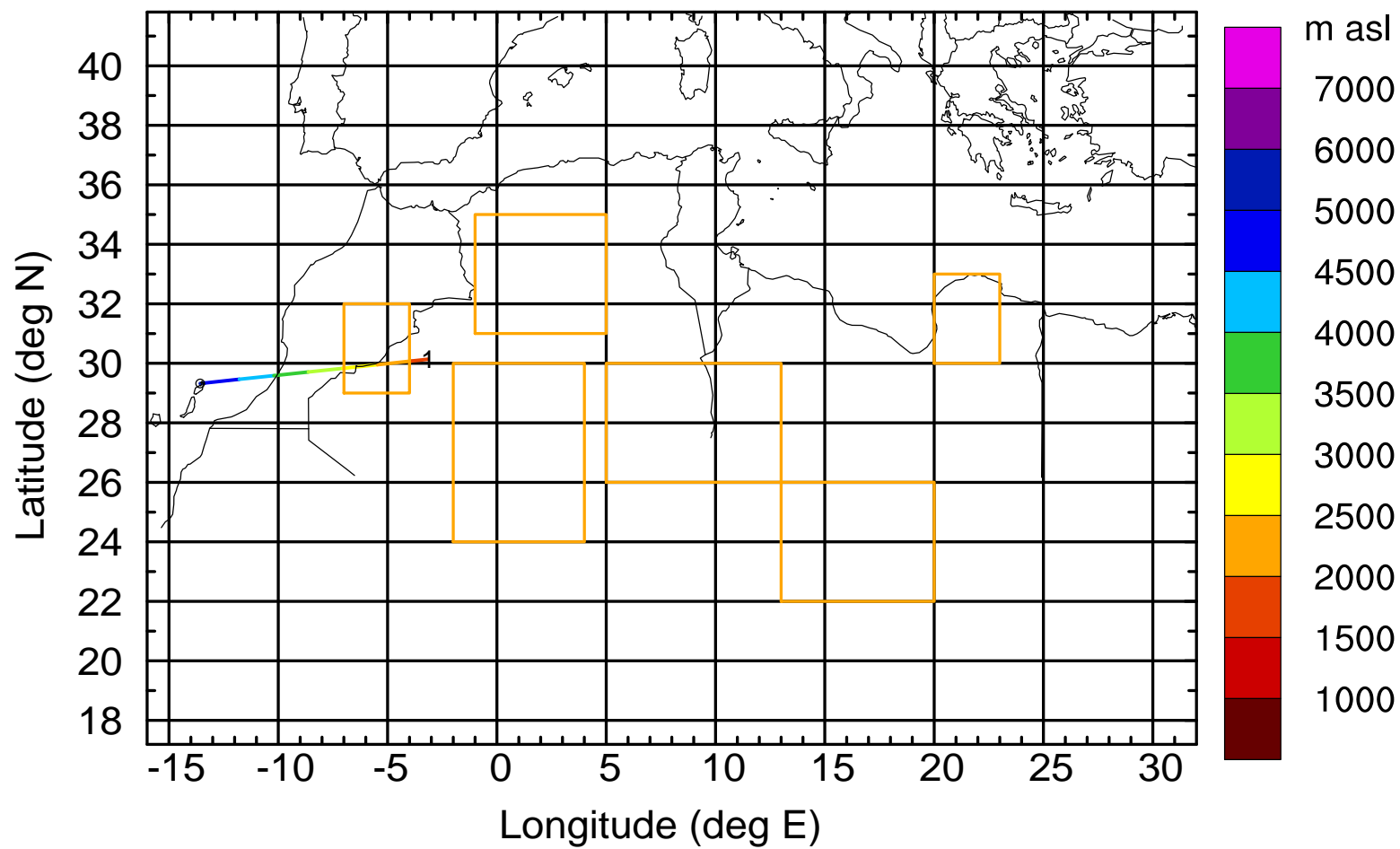
Level #6 of flight 170421a

BWD 20170421/13 -91H = 17/18 UTC



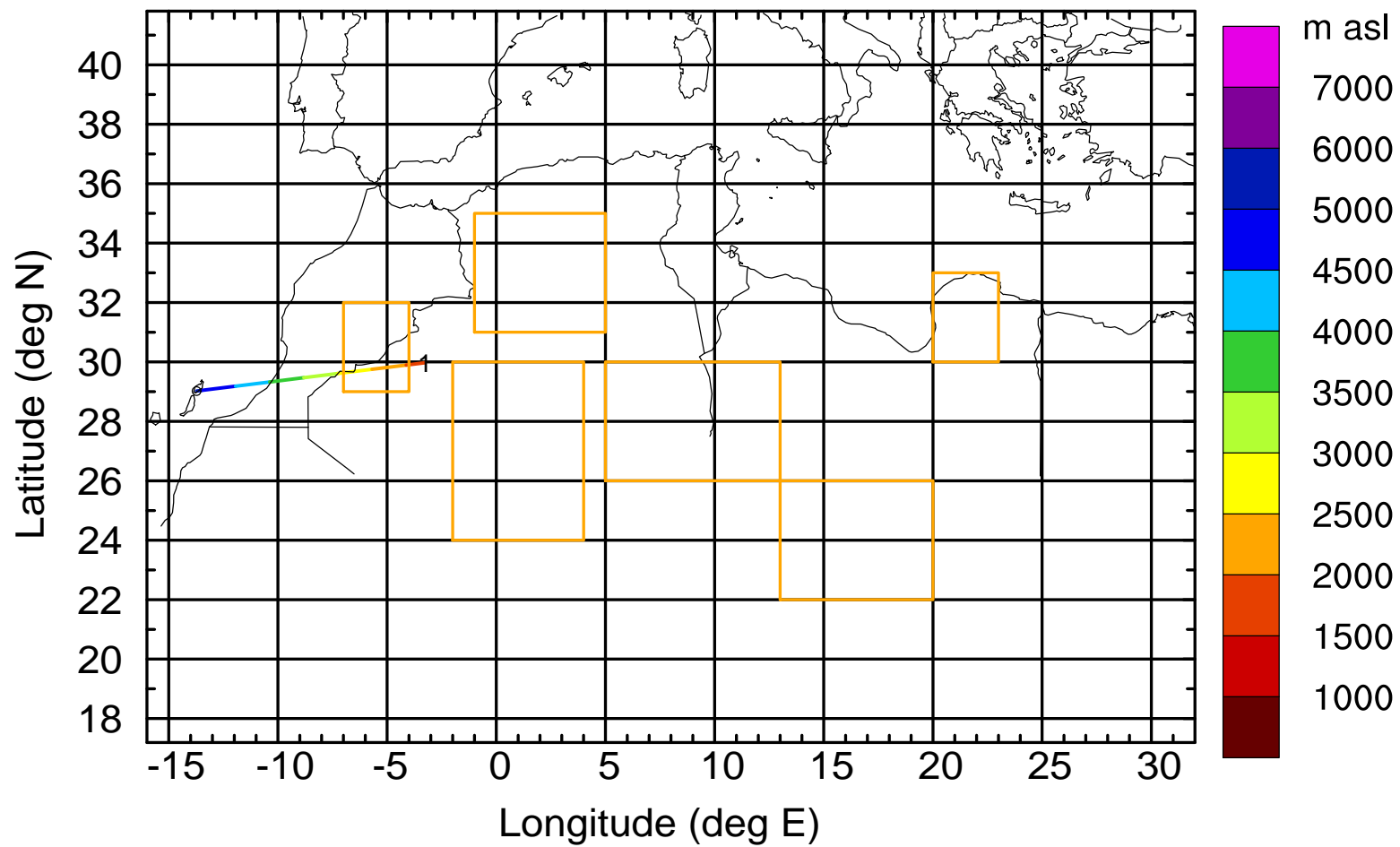
Level #6 of flight 170421a

BWD 20170421/13 -92H = 17/17 UTC



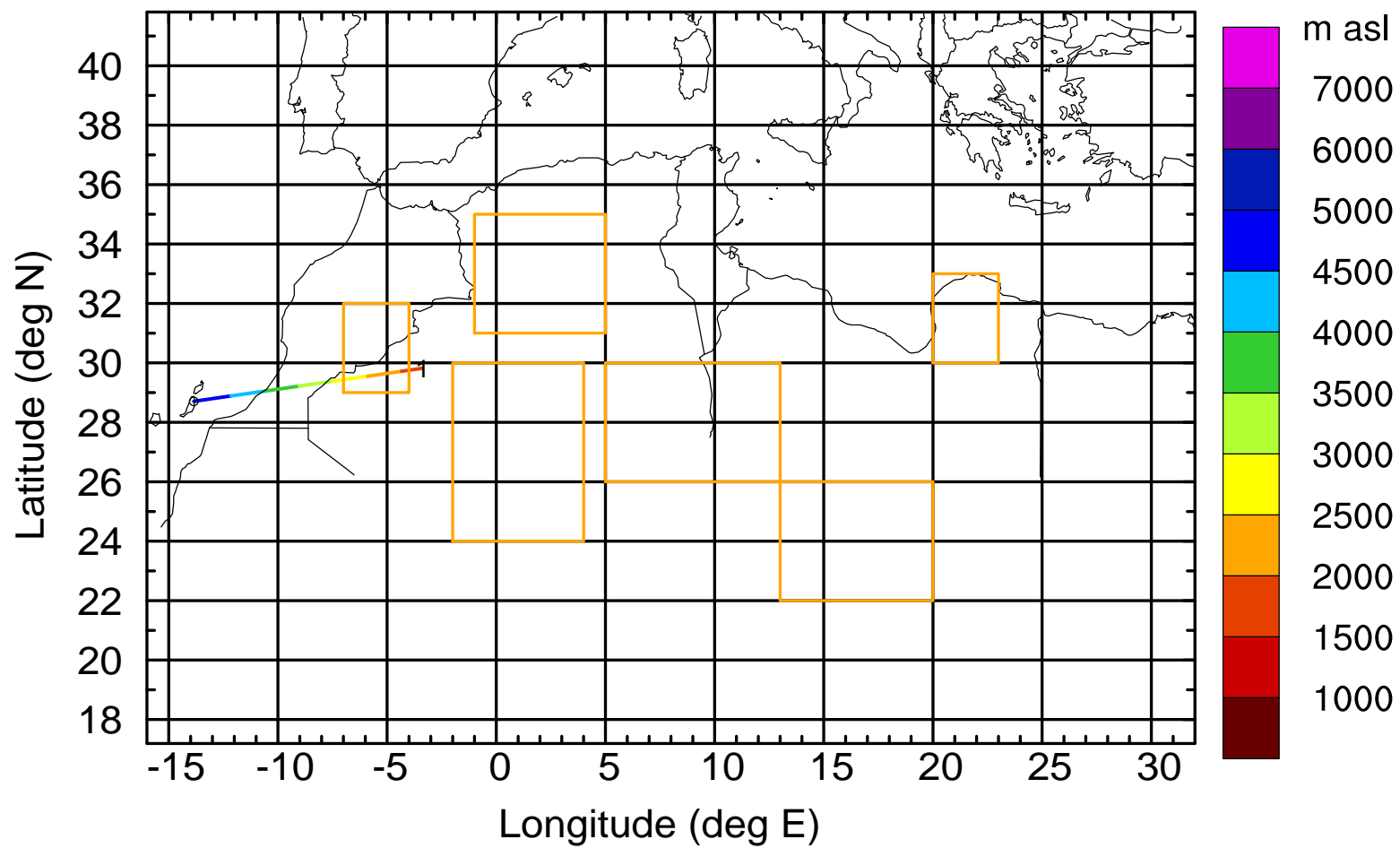
Level #6 of flight 170421a

BWD 20170421/13 -93H = 17/16 UTC



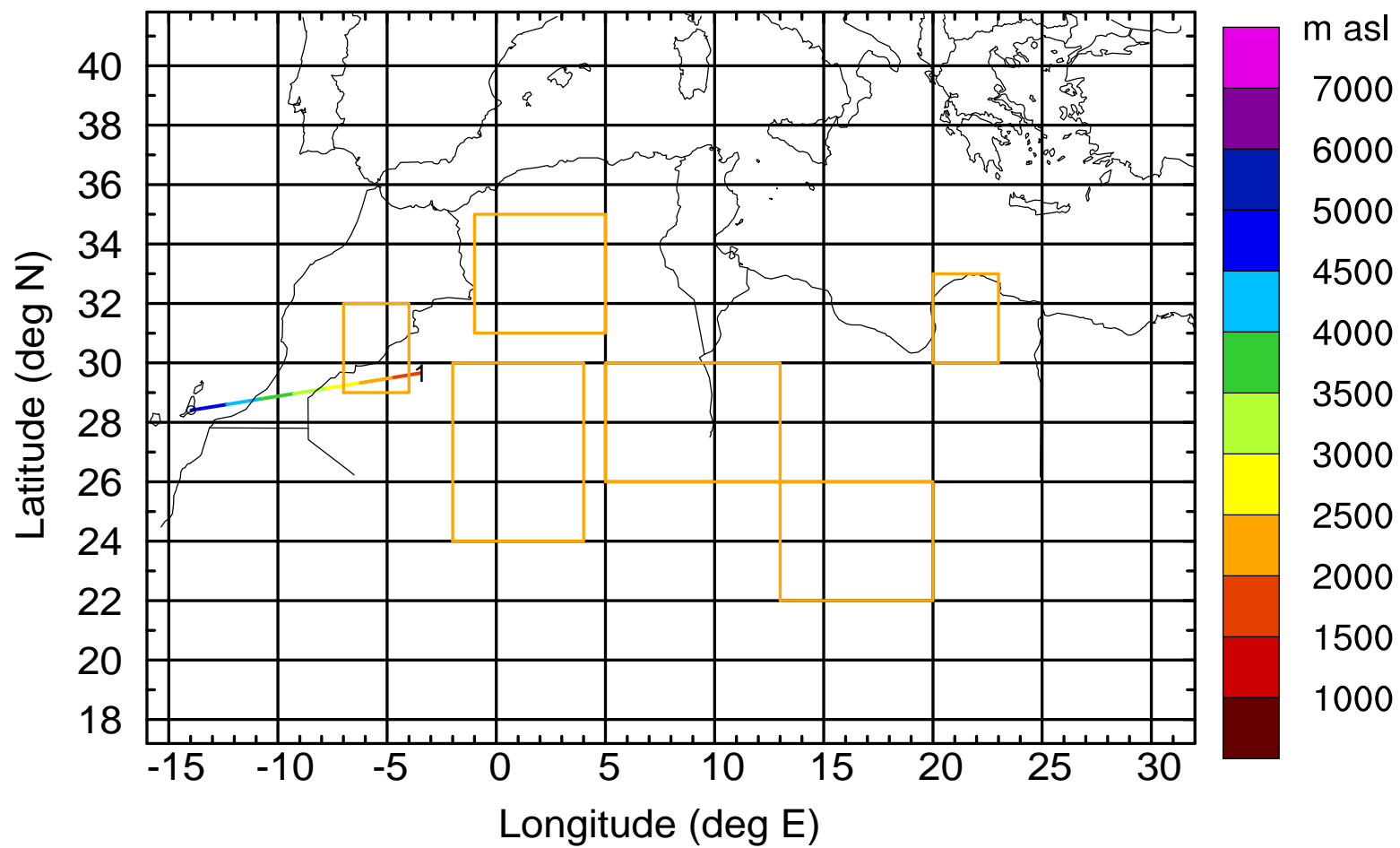
Level #6 of flight 170421a

BWD 20170421/13 -94H = 17/15 UTC



Level #6 of flight 170421a

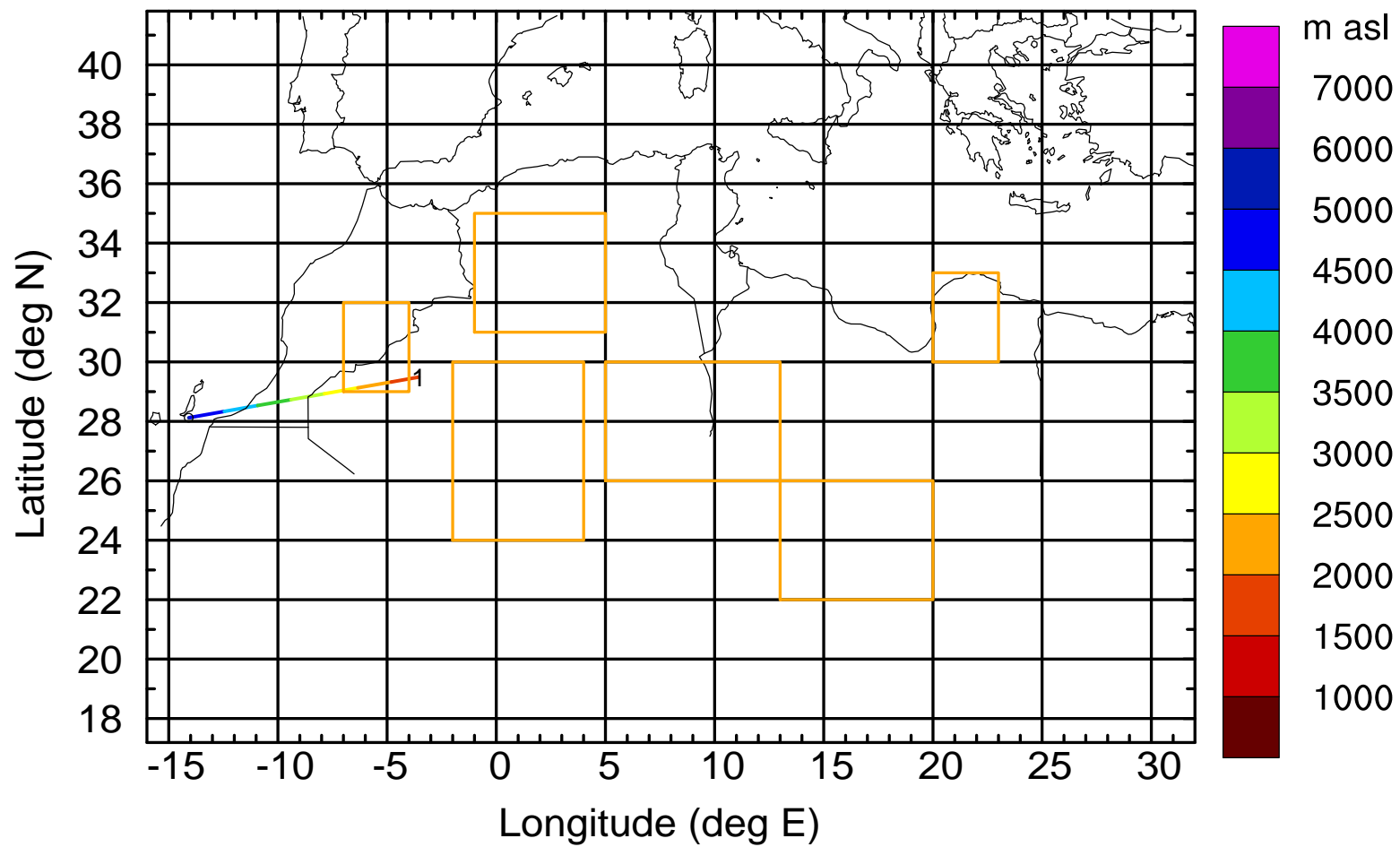
BWD 20170421/13 -95H = 17/14 UTC





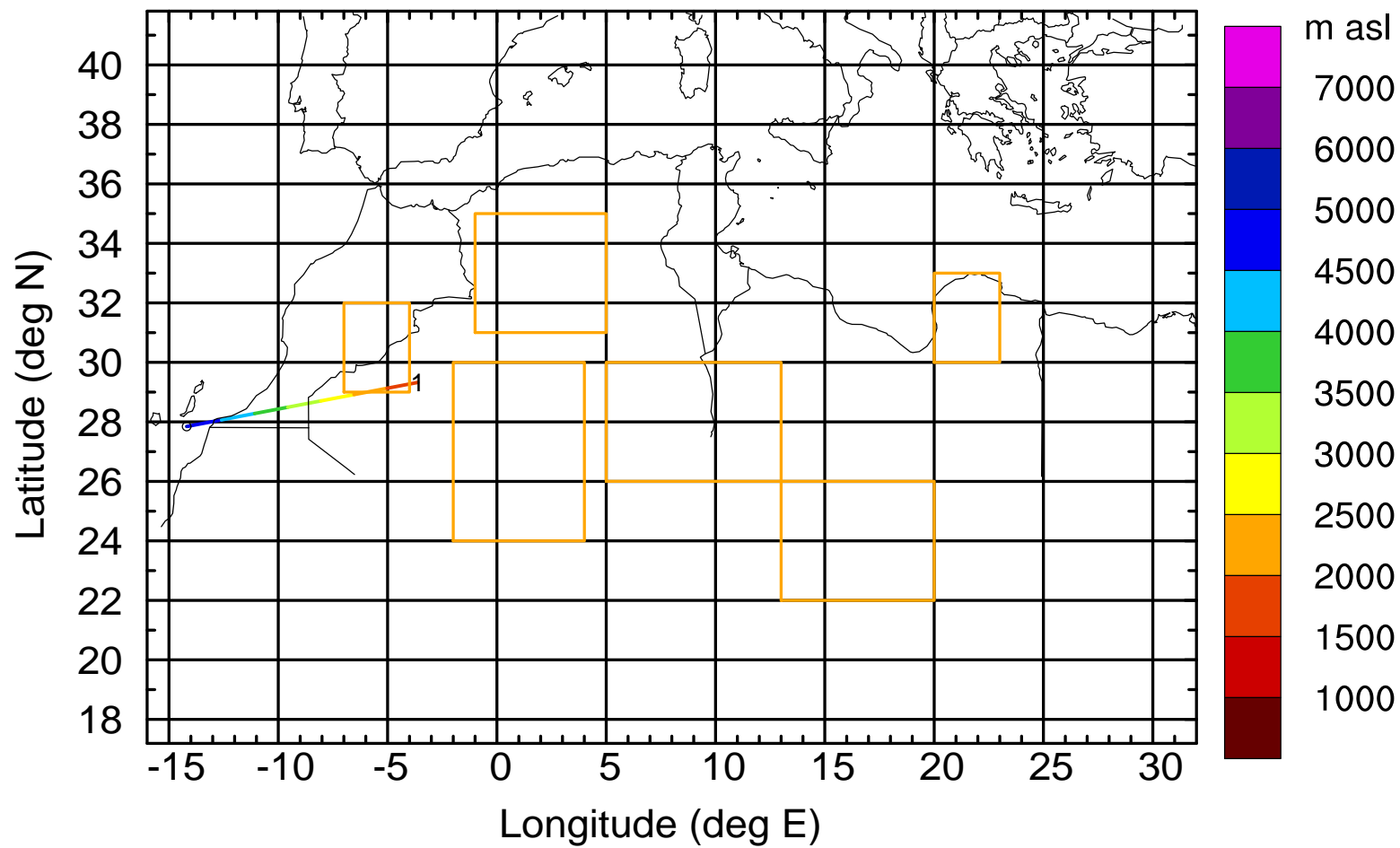
Level #6 of flight 170421a

BWD 20170421/13 -96H = 17/13 UTC



Level #6 of flight 170421a

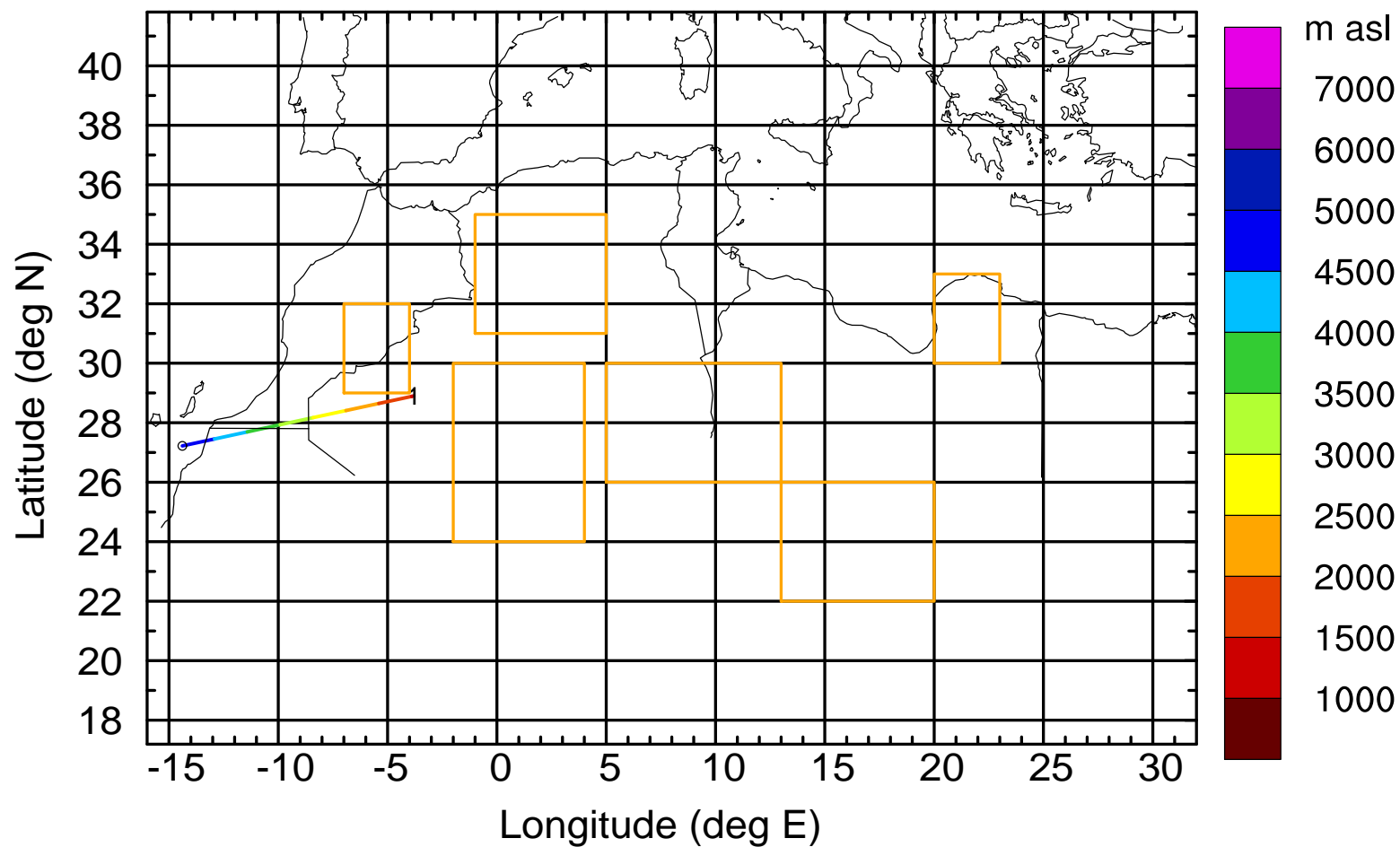
BWD 20170421/13 -97H = 17/12 UTC





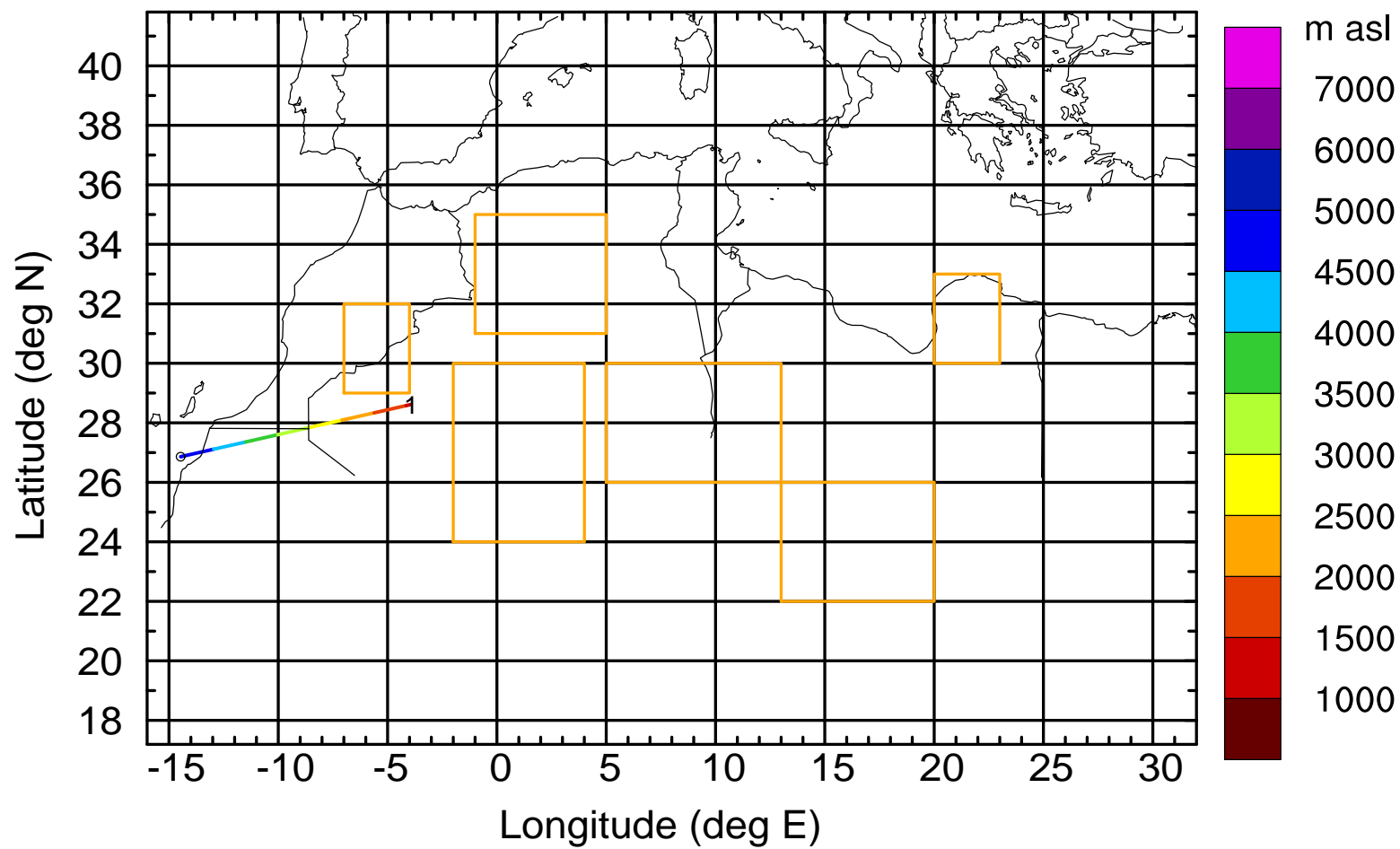
Level #6 of flight 170421a

BWD 20170421/13 -99H = 17/10 UTC



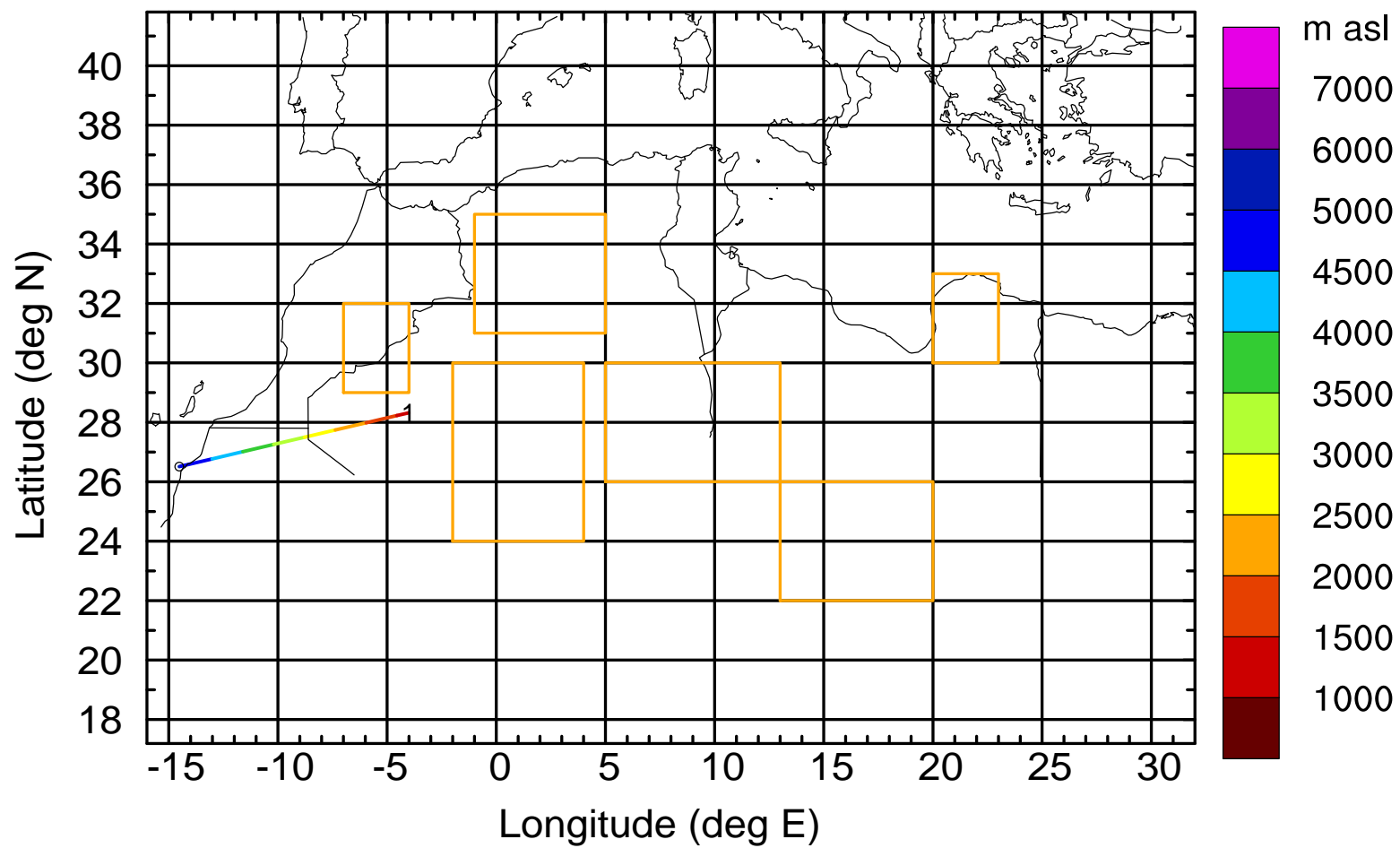
Level #6 of flight 170421a

BWD 20170421/13-100H = 17/09 UTC



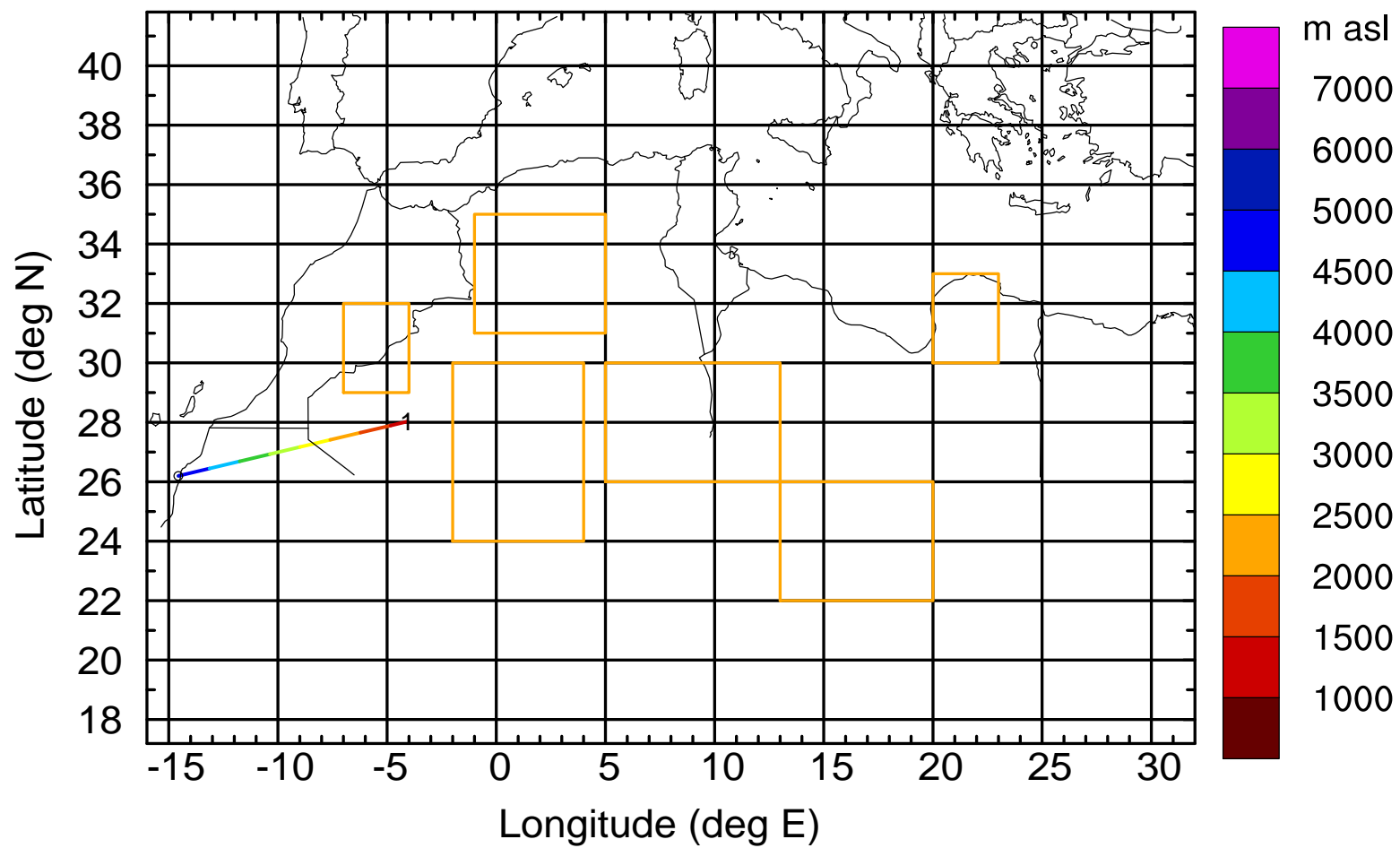
Level #6 of flight 170421a

BWD 20170421/13-101H = 17/08 UTC



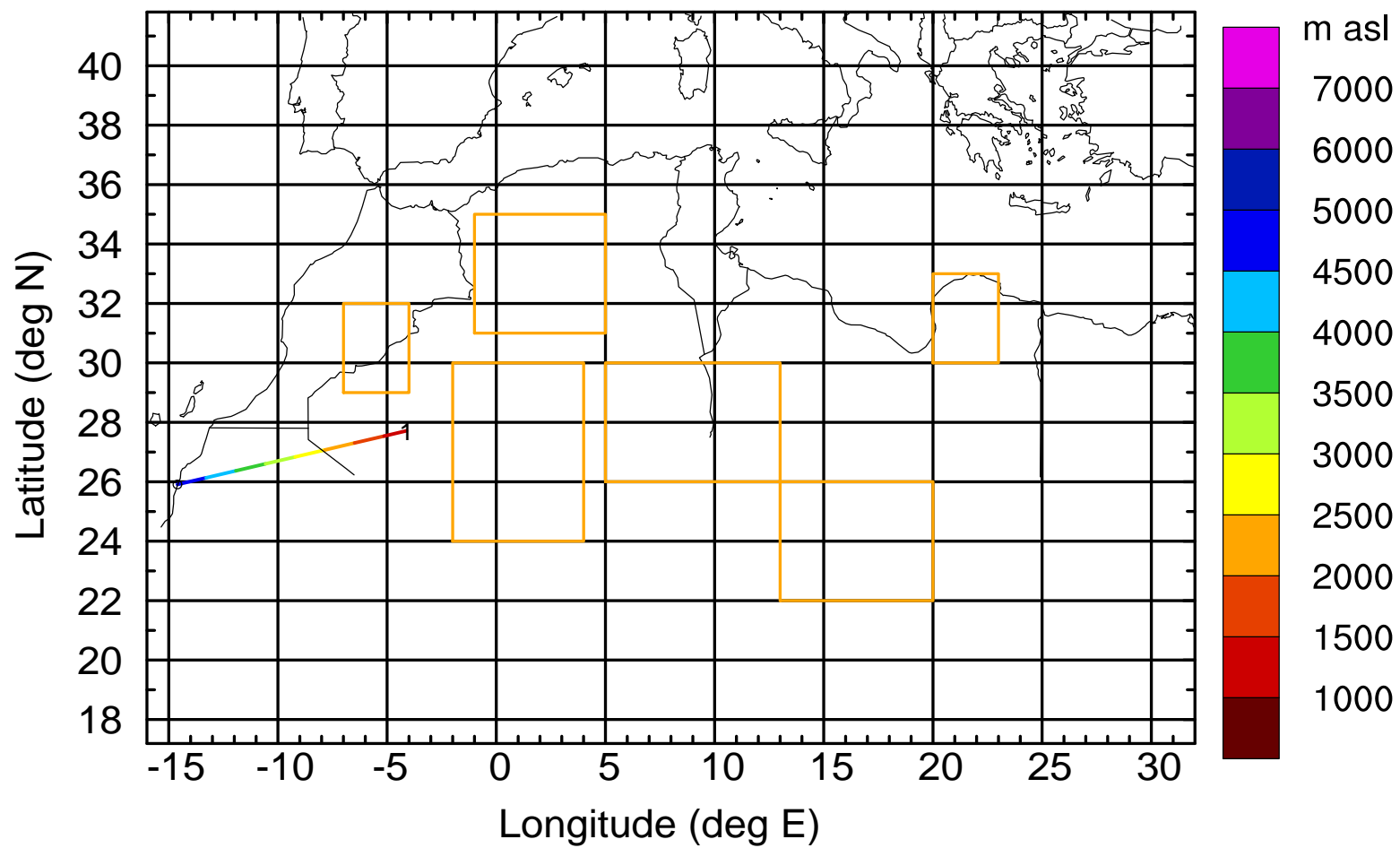
Level #6 of flight 170421a

BWD 20170421/13-102H = 17/07 UTC



Level #6 of flight 170421a

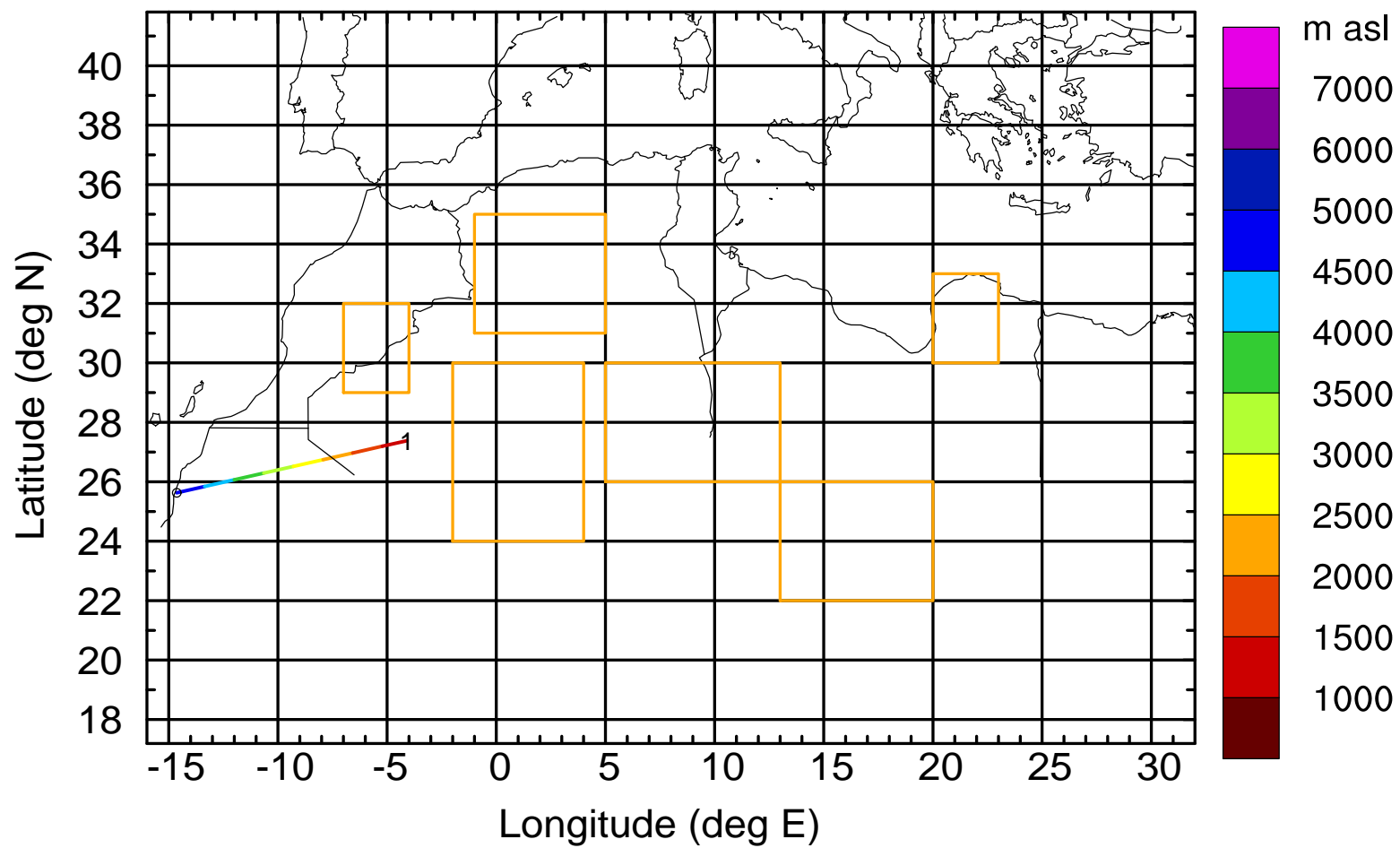
BWD 20170421/13-103H = 17/06 UTC





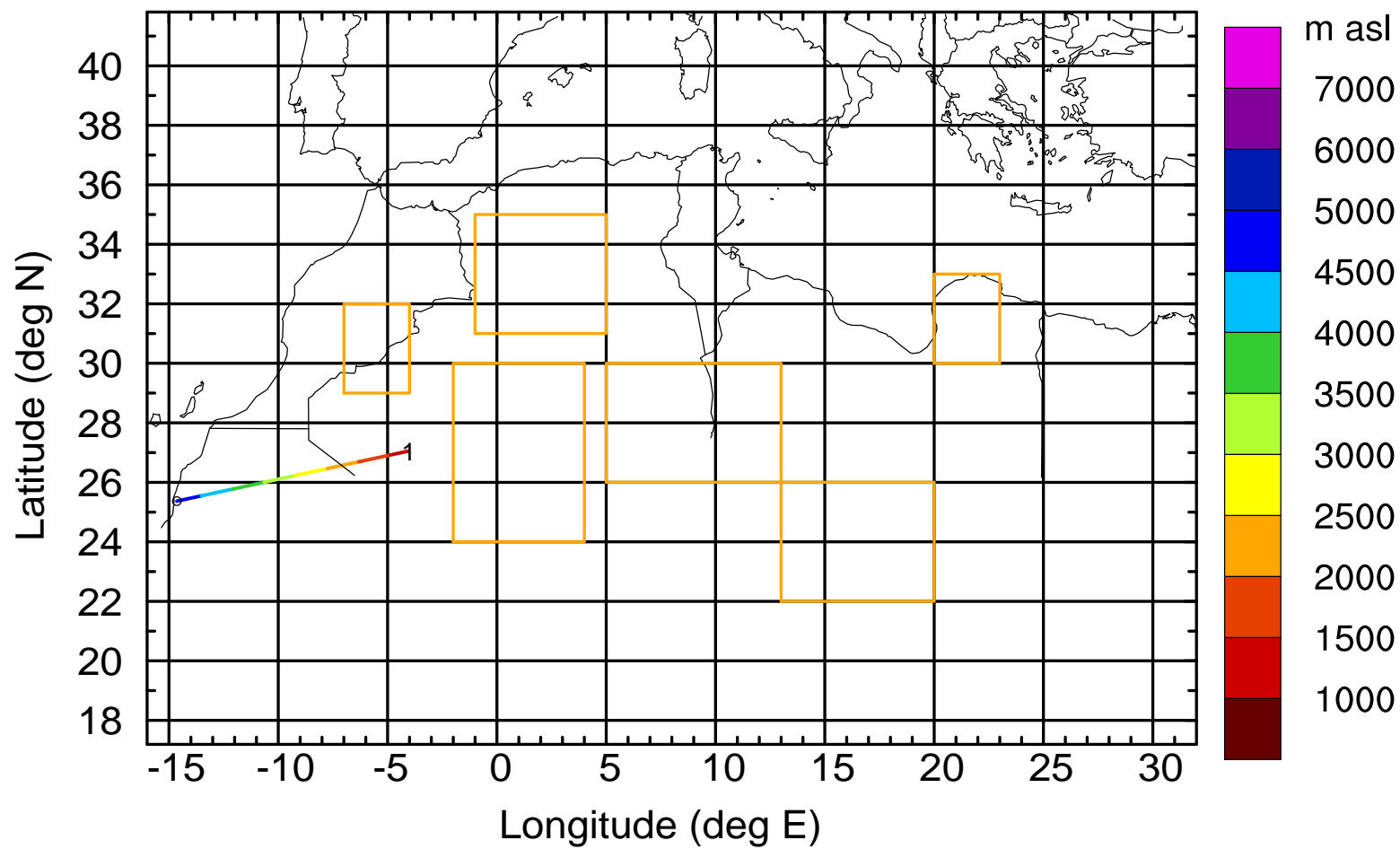
Level #6 of flight 170421a

BWD 20170421/13-104H = 17/05 UTC



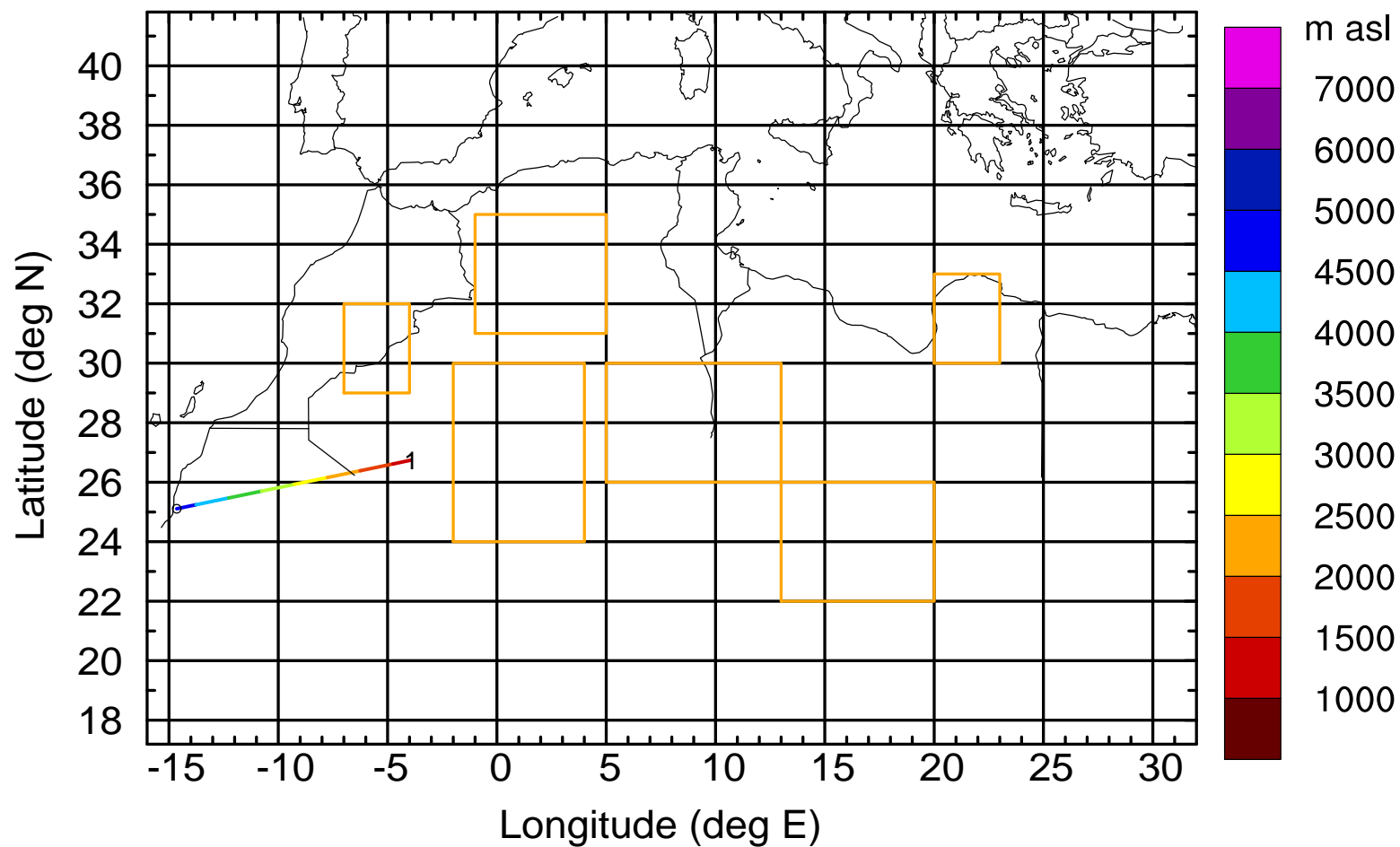
Level #6 of flight 170421a

BWD 20170421/13-105H = 17/04 UTC



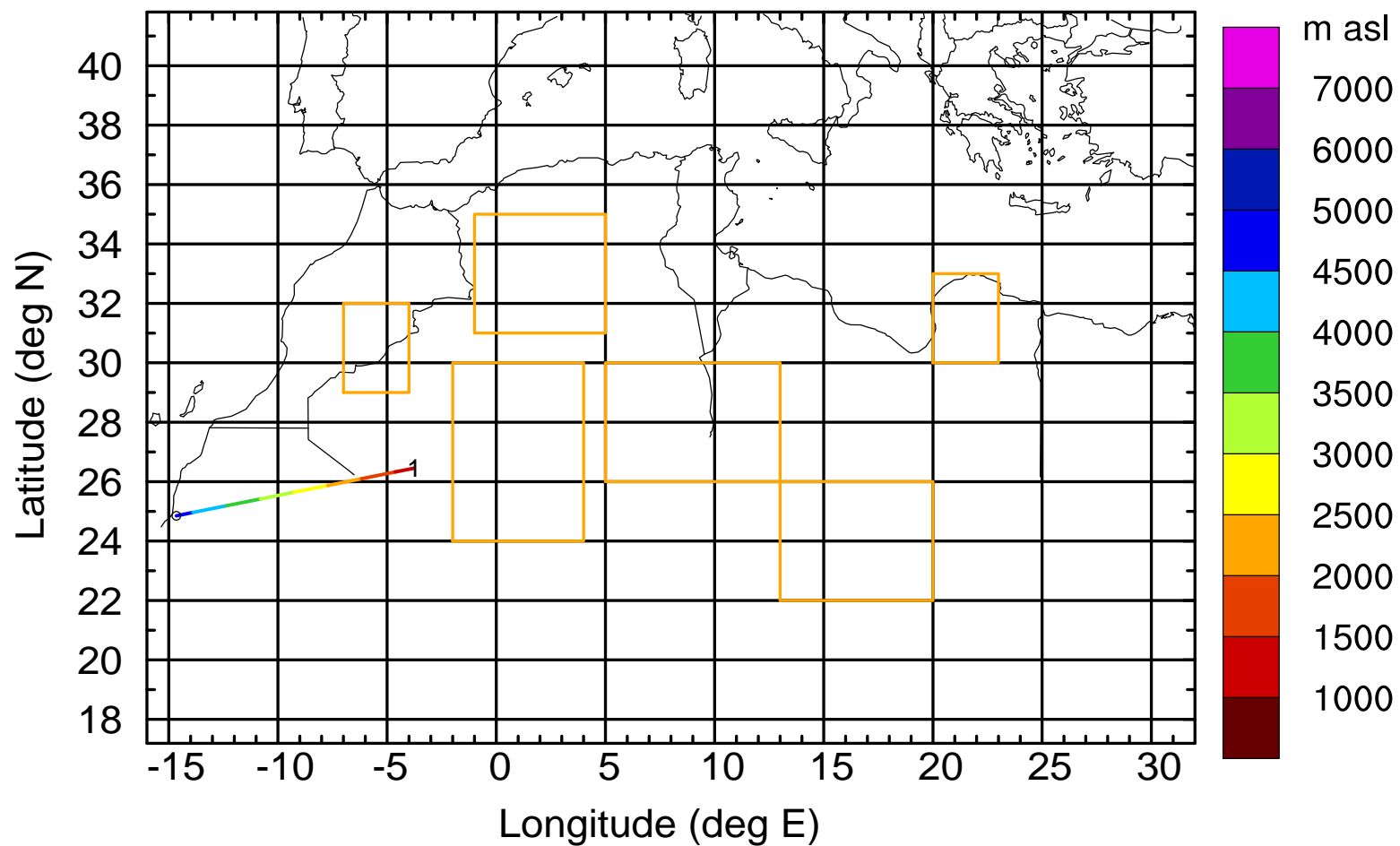
Level #6 of flight 170421a

BWD 20170421/13-106H = 17/03 UTC



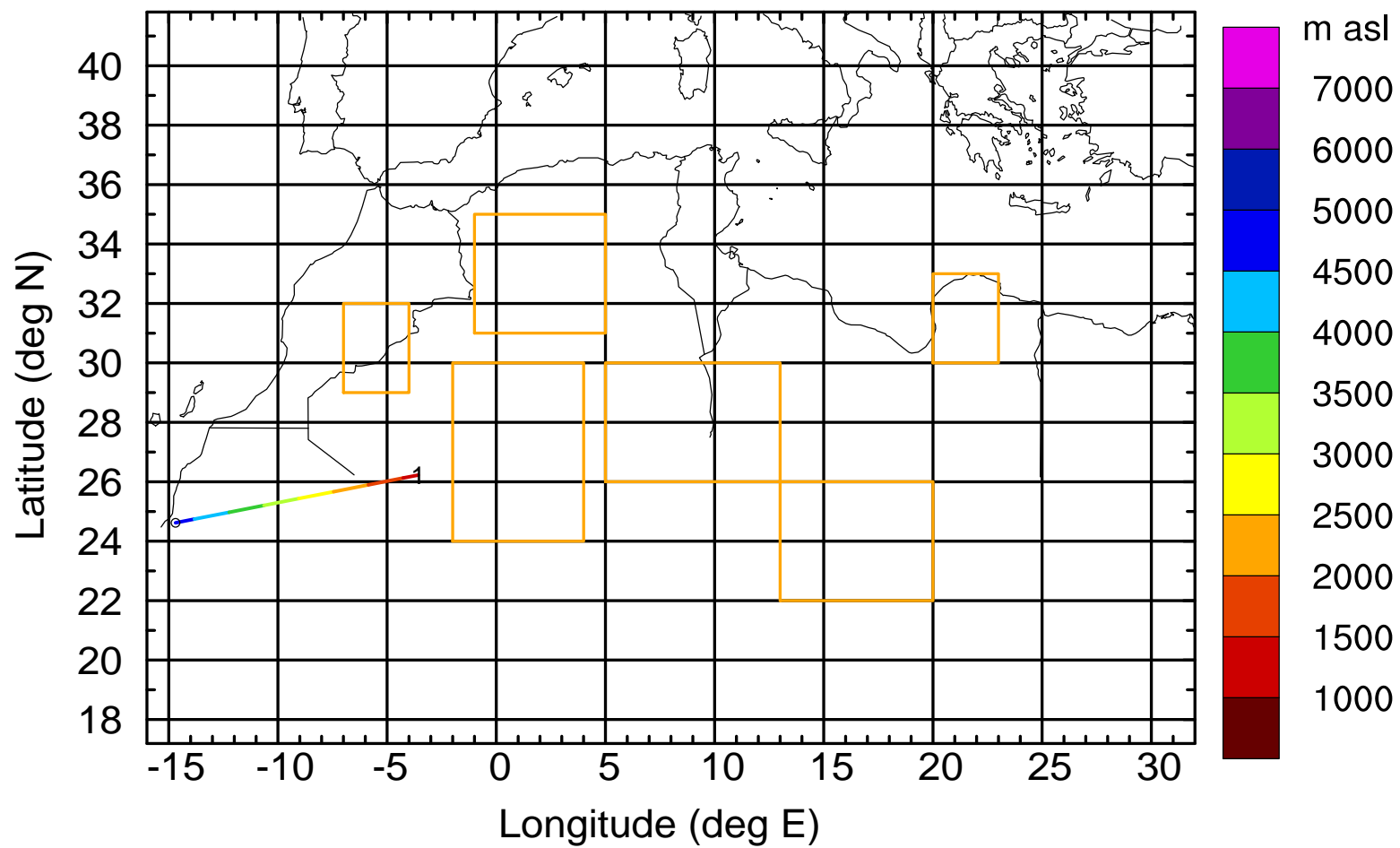
Level #6 of flight 170421a

BWD 20170421/13-107H = 17/02 UTC



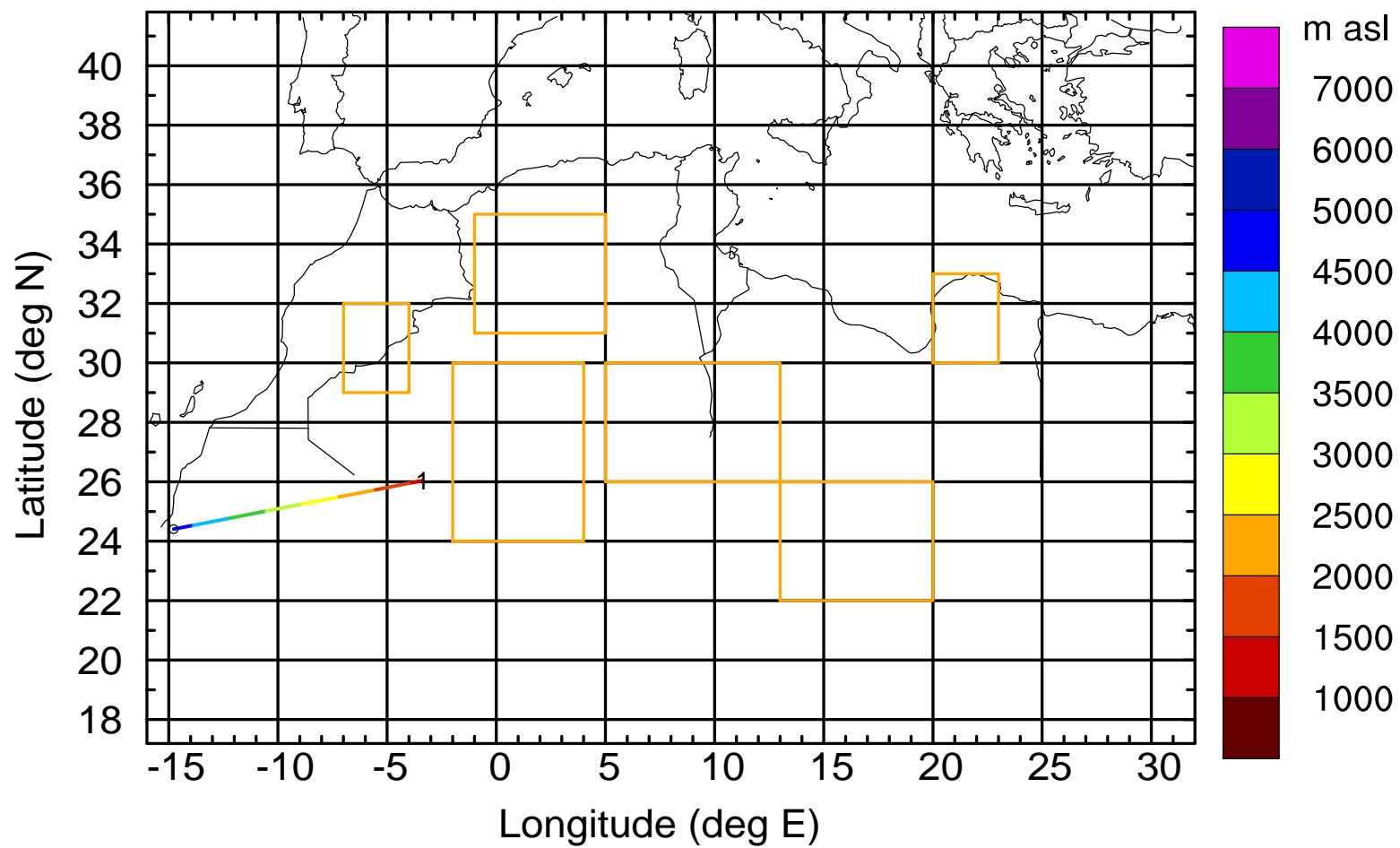
Level #6 of flight 170421a

BWD 20170421/13-108H = 17/01 UTC



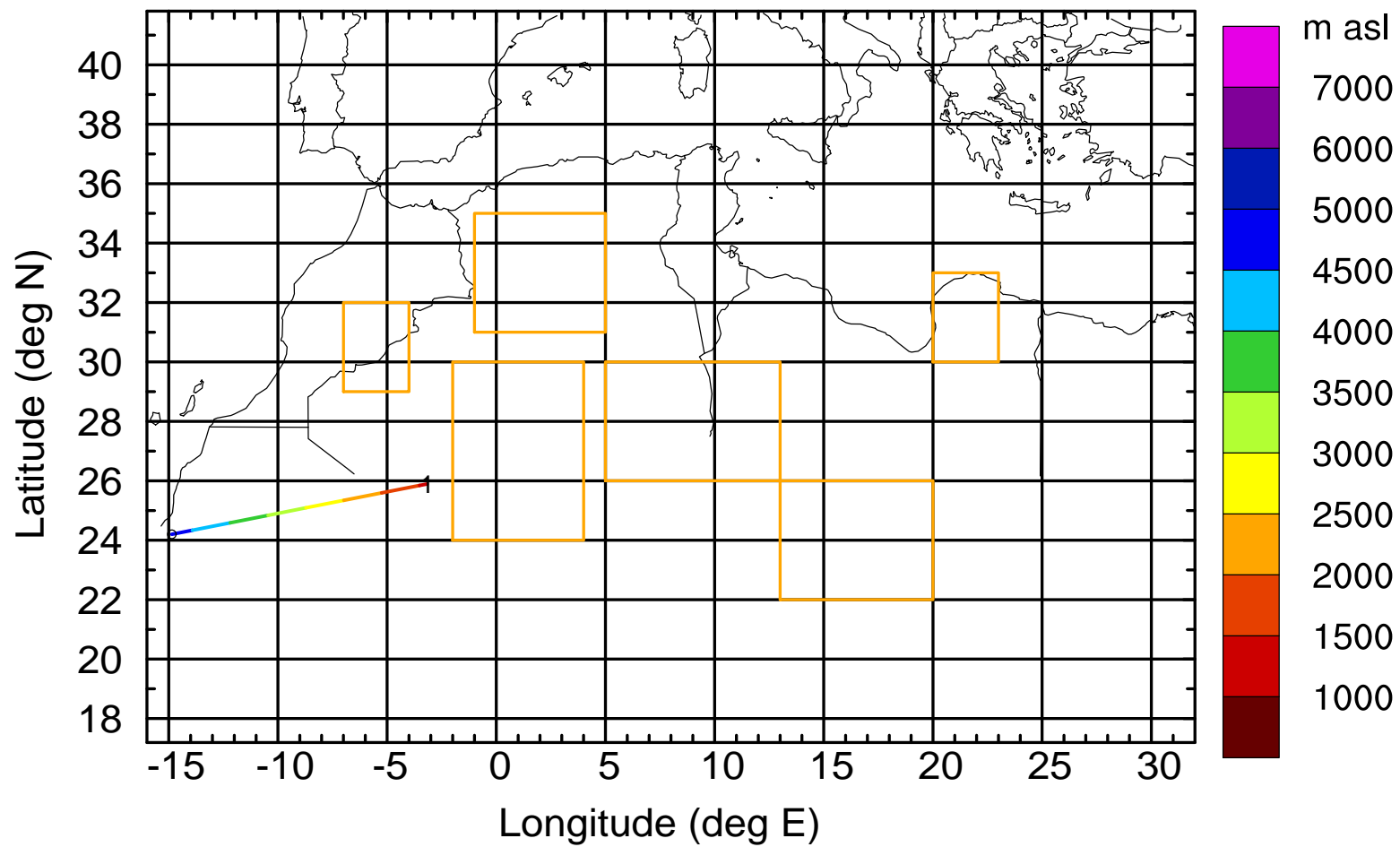
Level #6 of flight 170421a

BWD 20170421/13-109H = 17/00 UTC



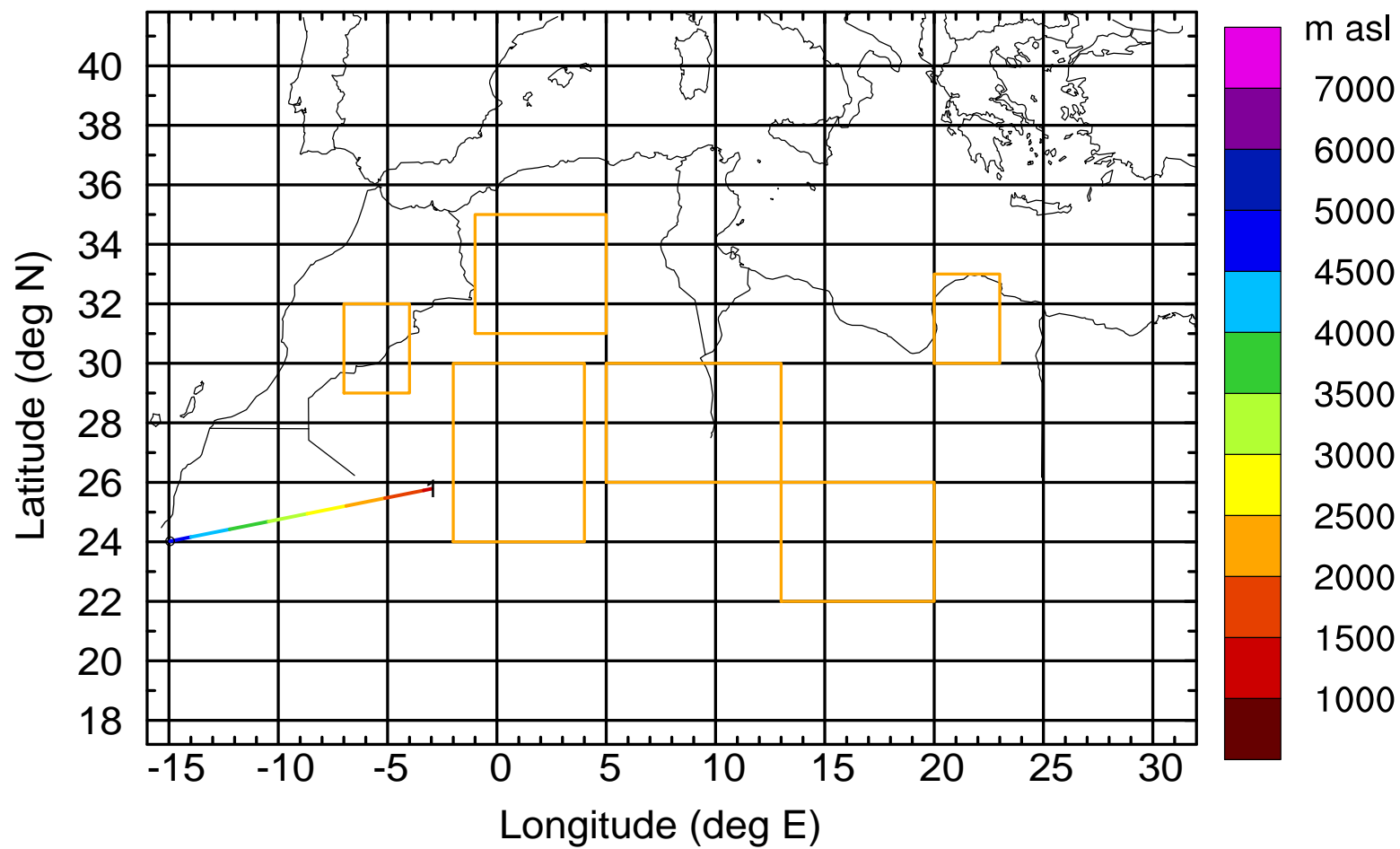
Level #6 of flight 170421a

BWD 20170421/13-110H = 16/23 UTC



Level #6 of flight 170421a

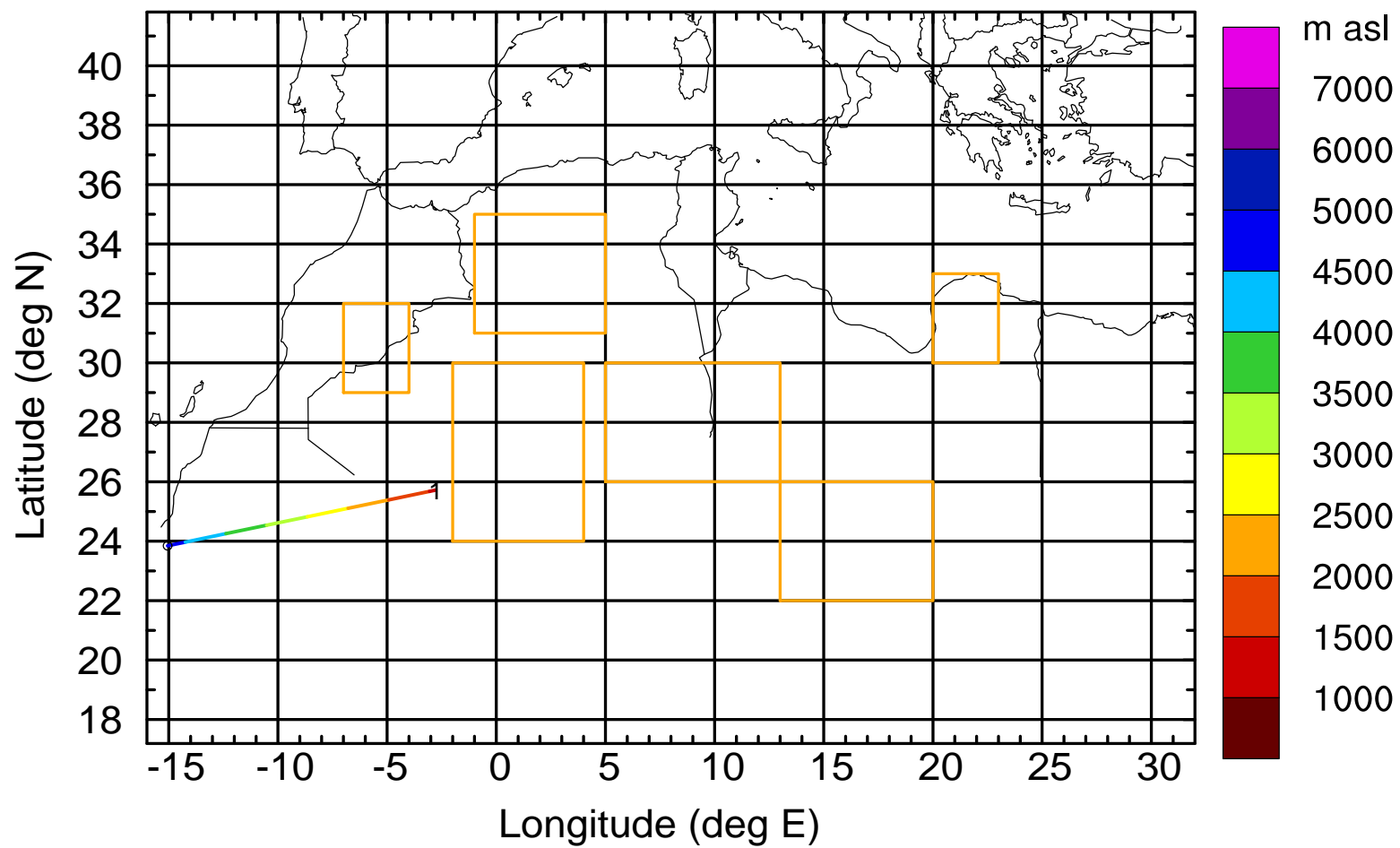
BWD 20170421/13-111H = 16/22 UTC





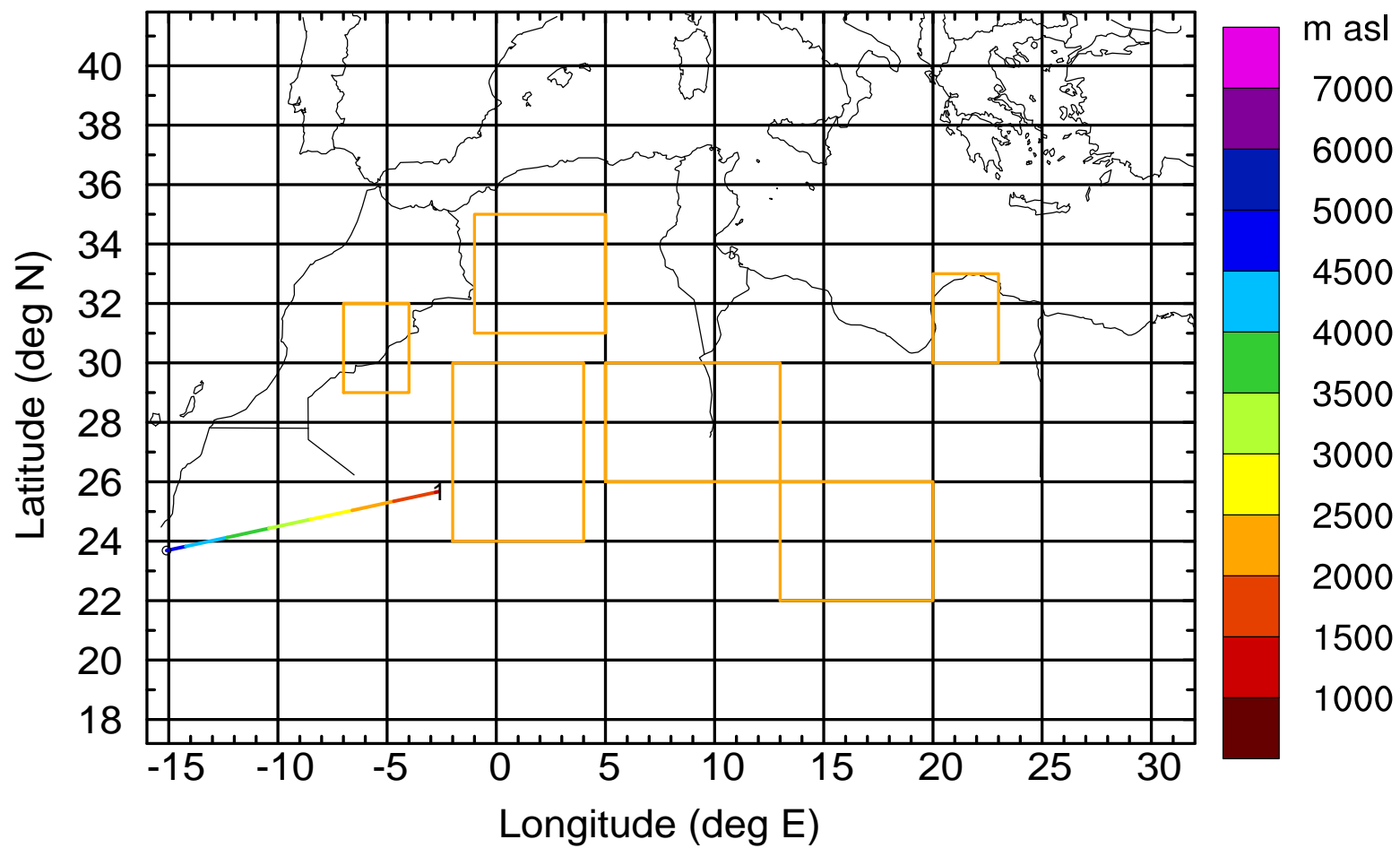
Level #6 of flight 170421a

BWD 20170421/13-112H = 16/21 UTC



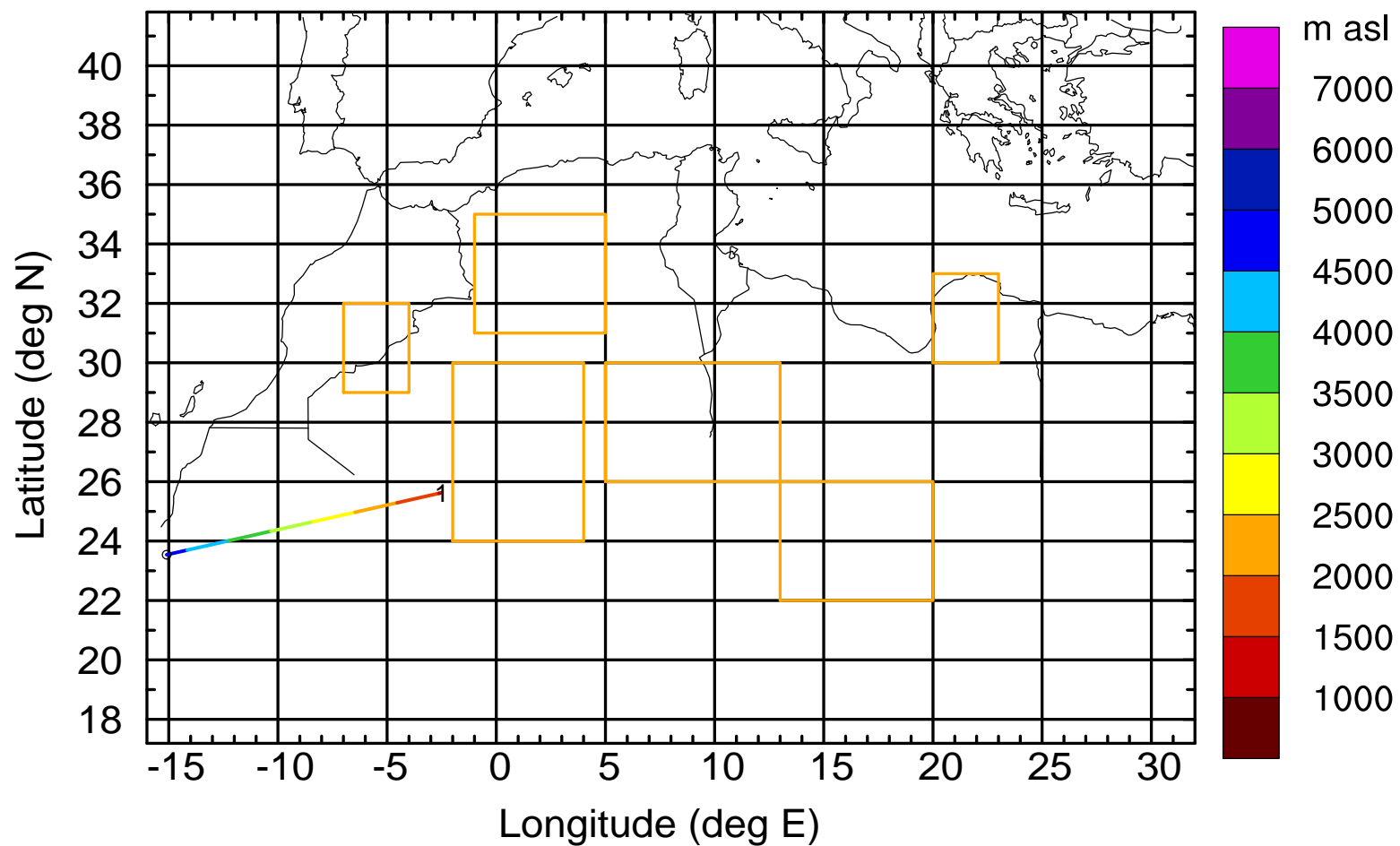
Level #6 of flight 170421a

BWD 20170421/13-113H = 16/20 UTC



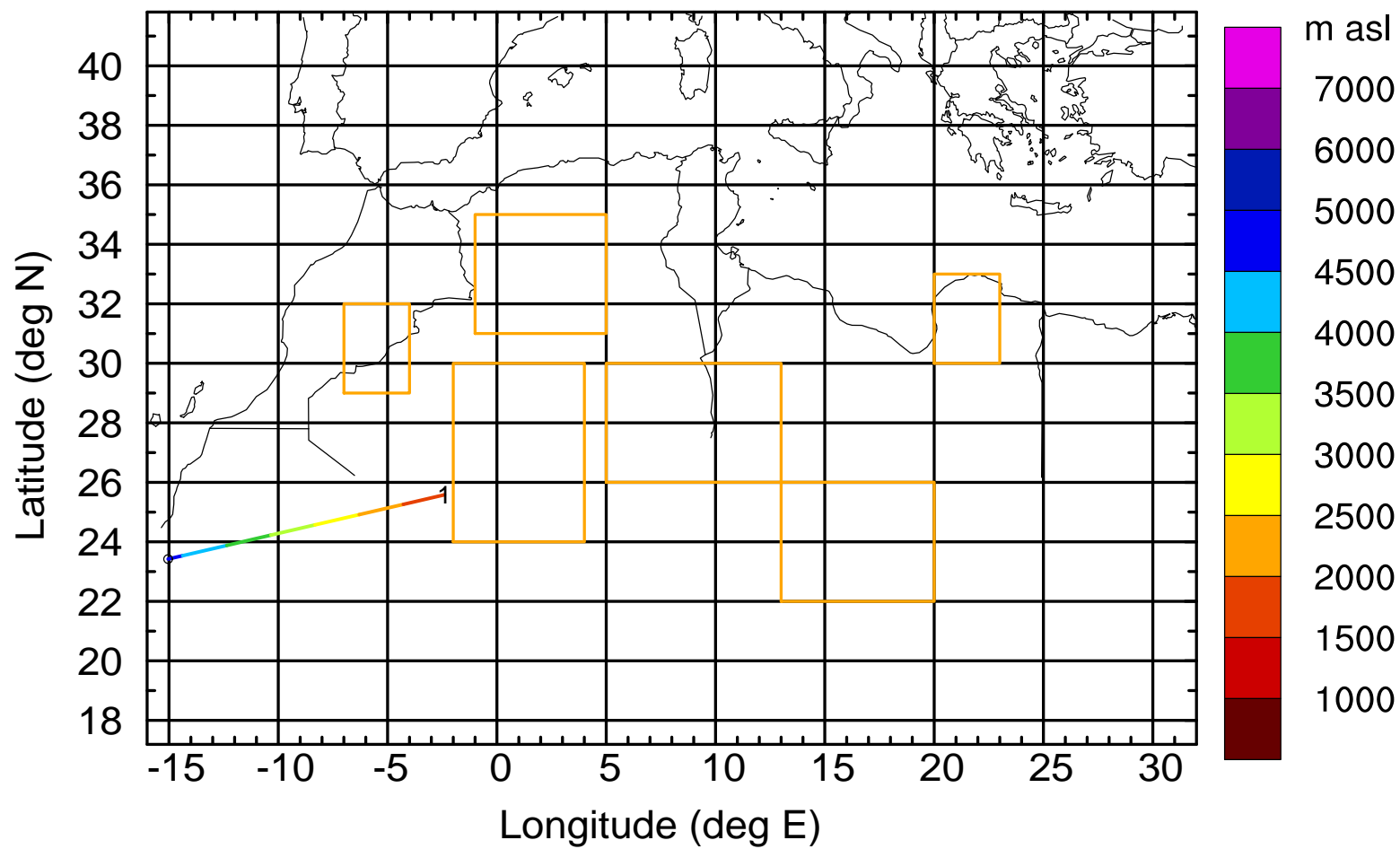
Level #6 of flight 170421a

BWD 20170421/13-114H = 16/19 UTC



Level #6 of flight 170421a

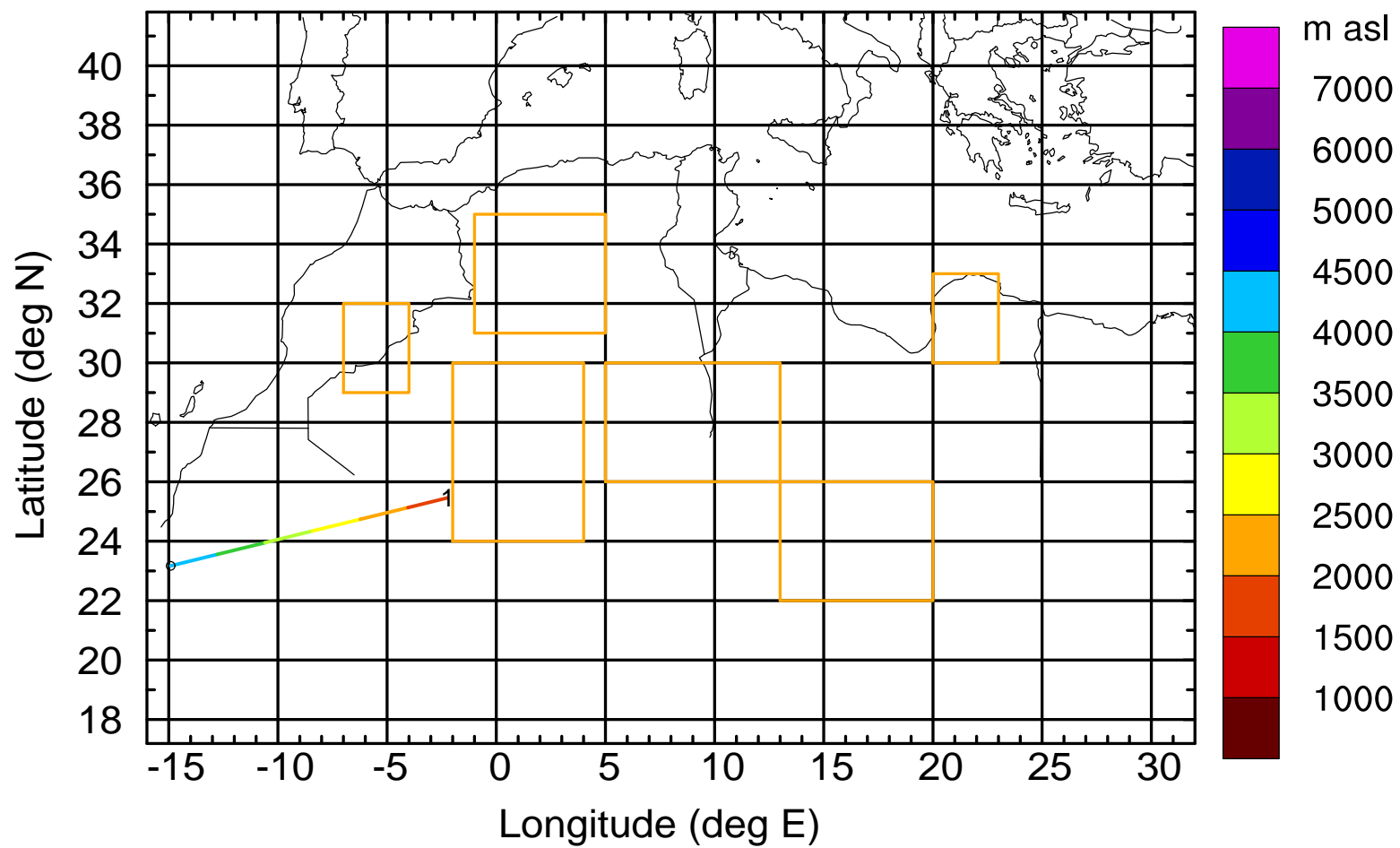
BWD 20170421/13-115H = 16/18 UTC





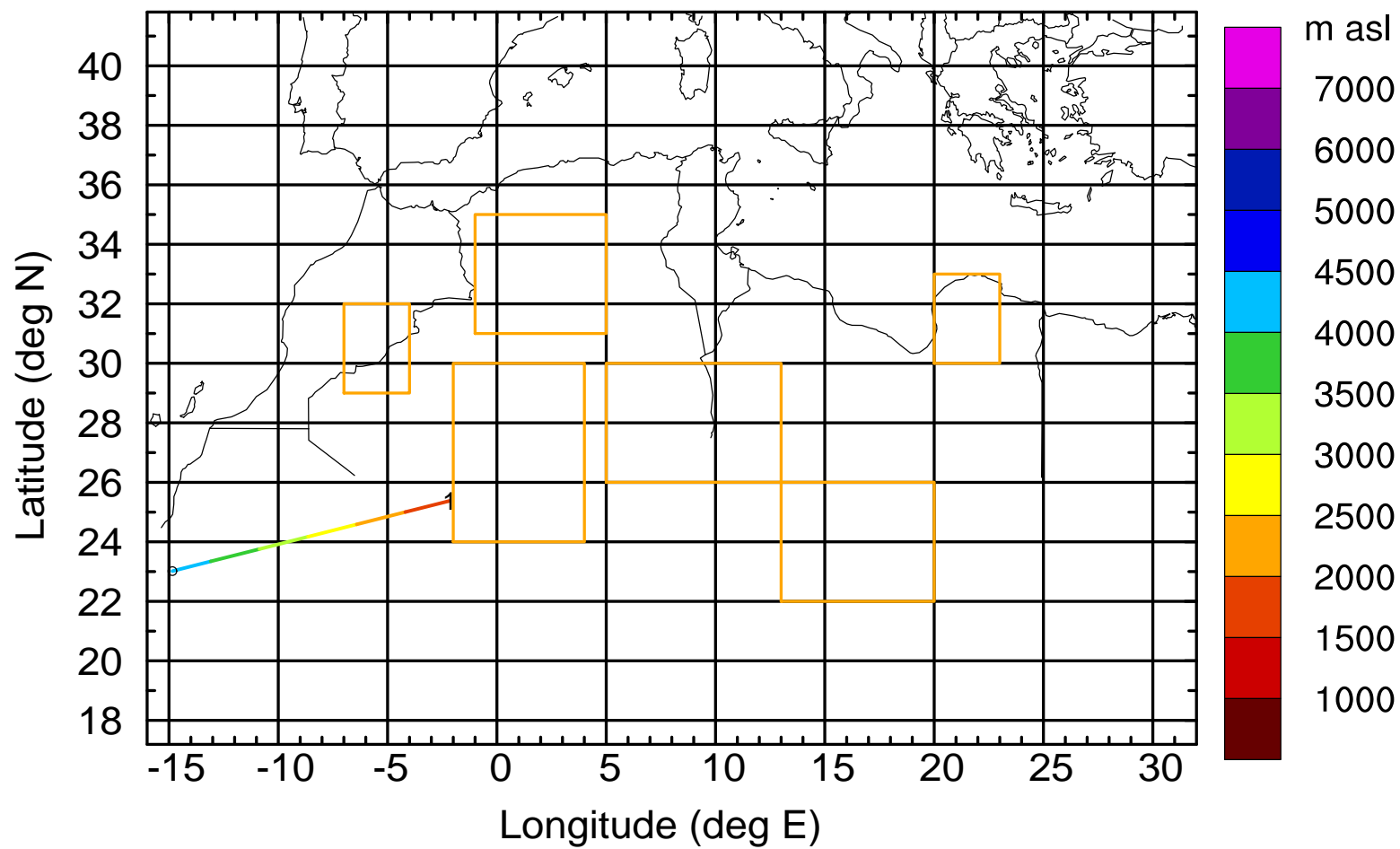
Level #6 of flight 170421a

BWD 20170421/13-117H = 16/16 UTC



Level #6 of flight 170421a

BWD 20170421/13-118H = 16/15 UTC



Level #6 of flight 170421a

BWD 20170421/13-119H = 16/14 UTC

