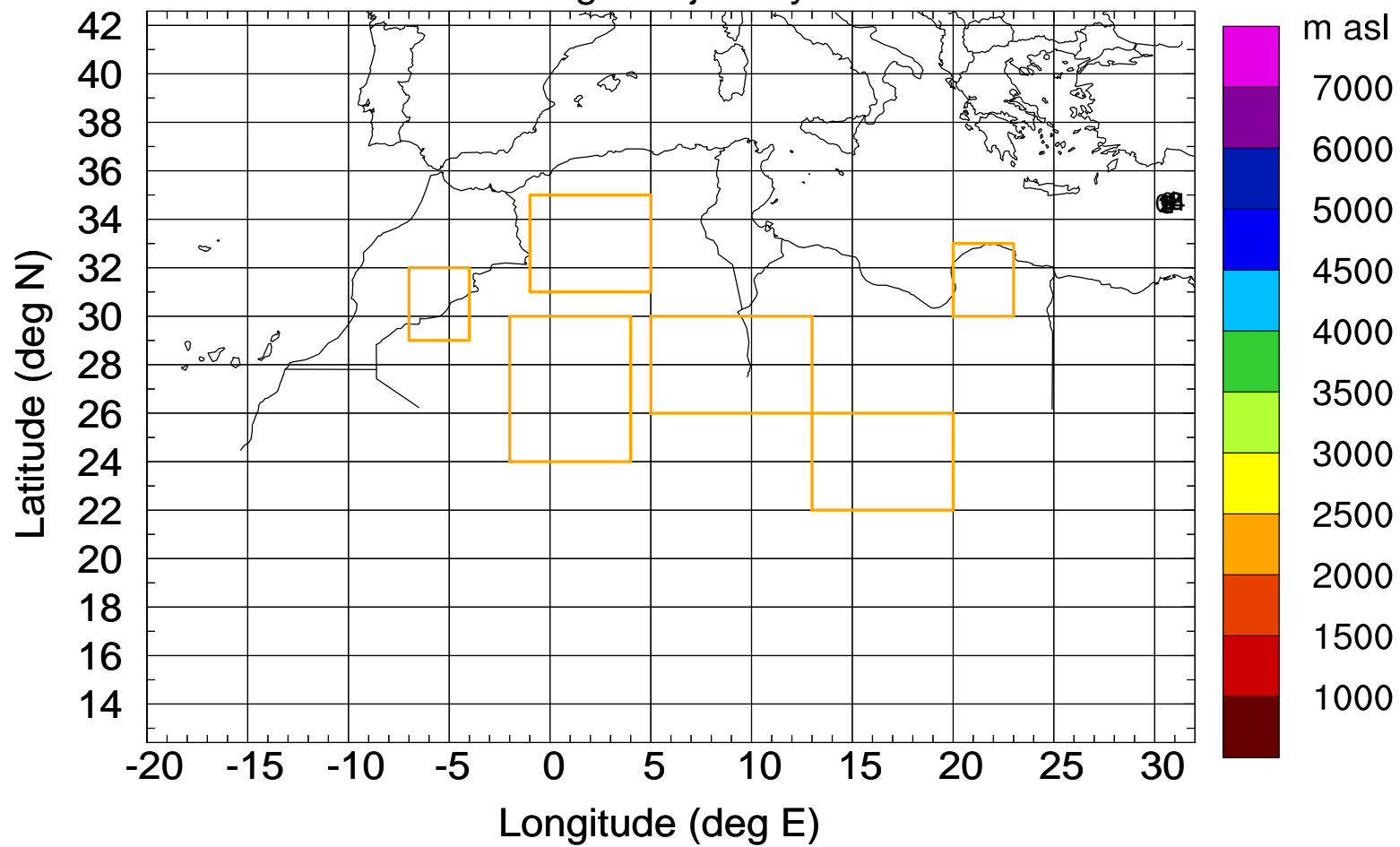


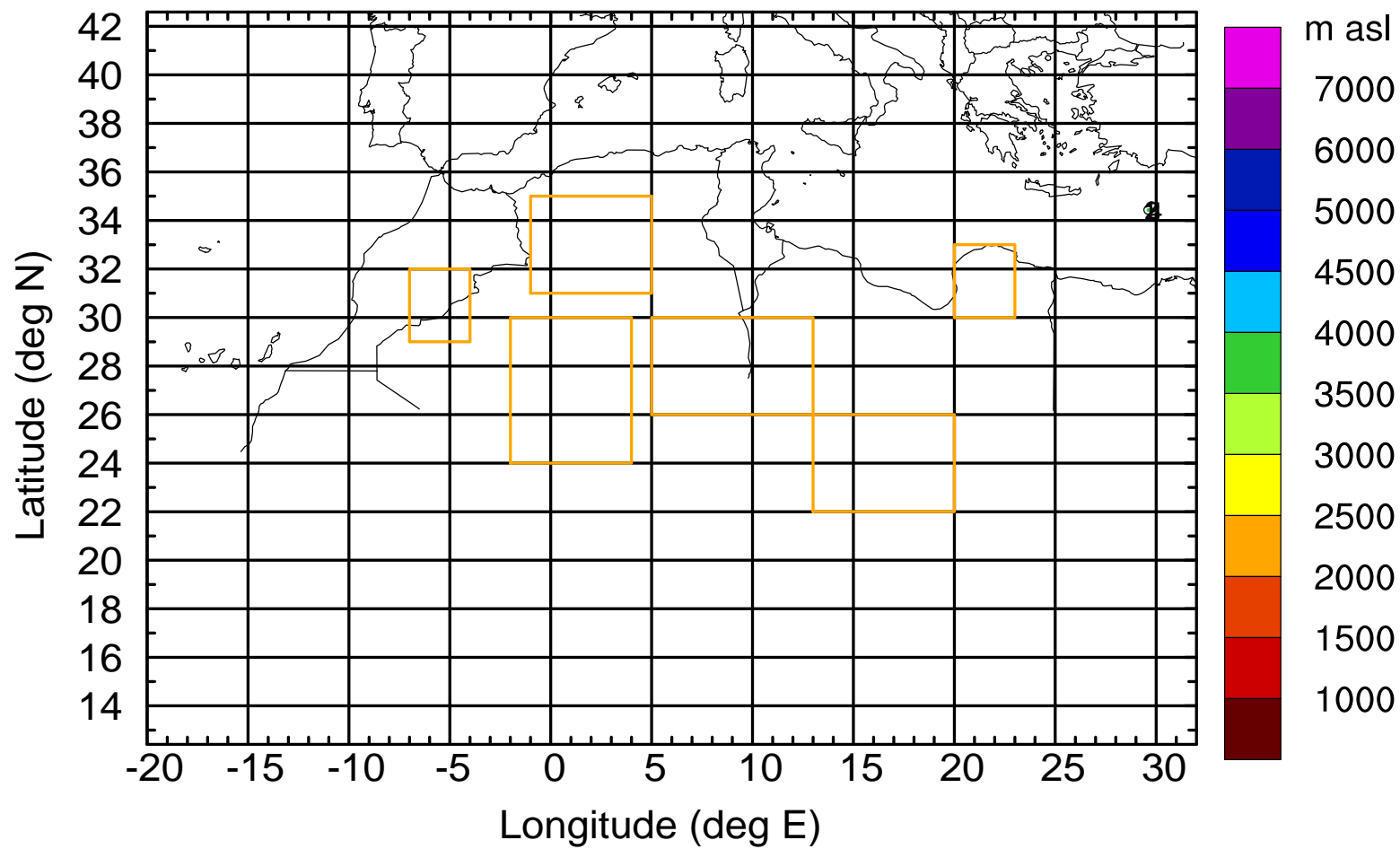
Level #6 of flight 170421a

Flight trajectory



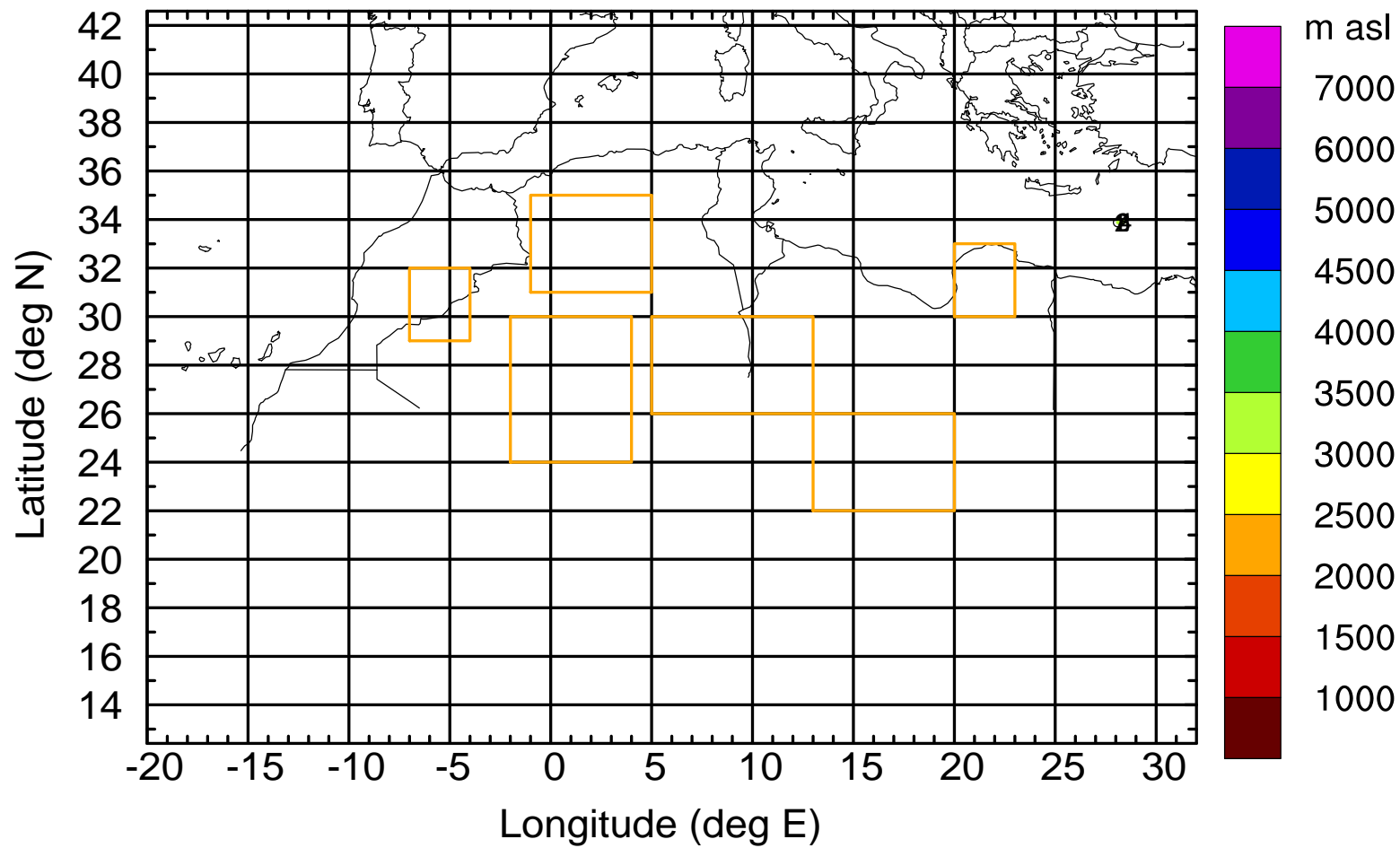
Level #6 of flight 170421a

BWD 20170421/13 -01H = 21/12 UTC



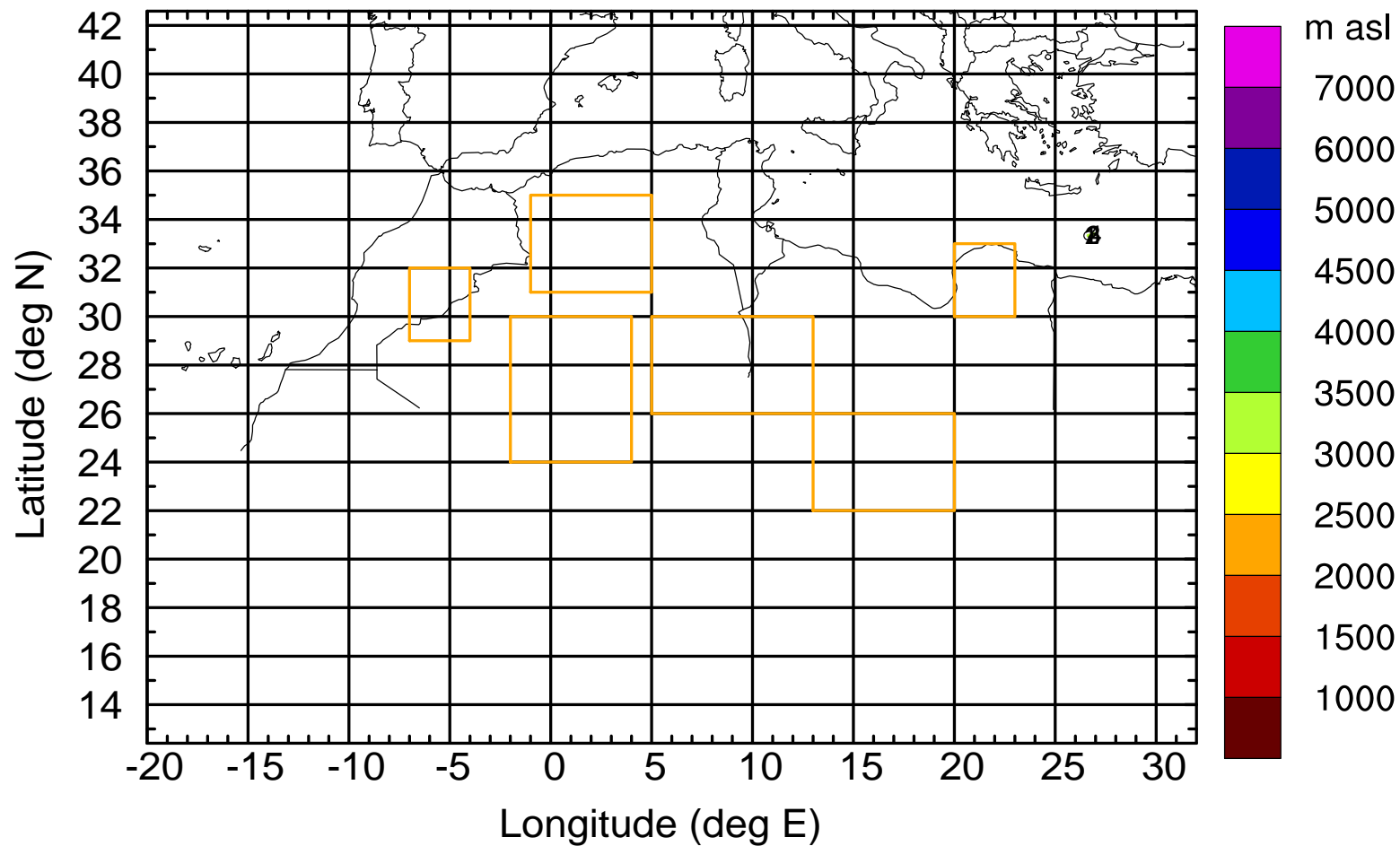
Level #6 of flight 170421a

BWD 20170421/13 -03H = 21/10 UTC



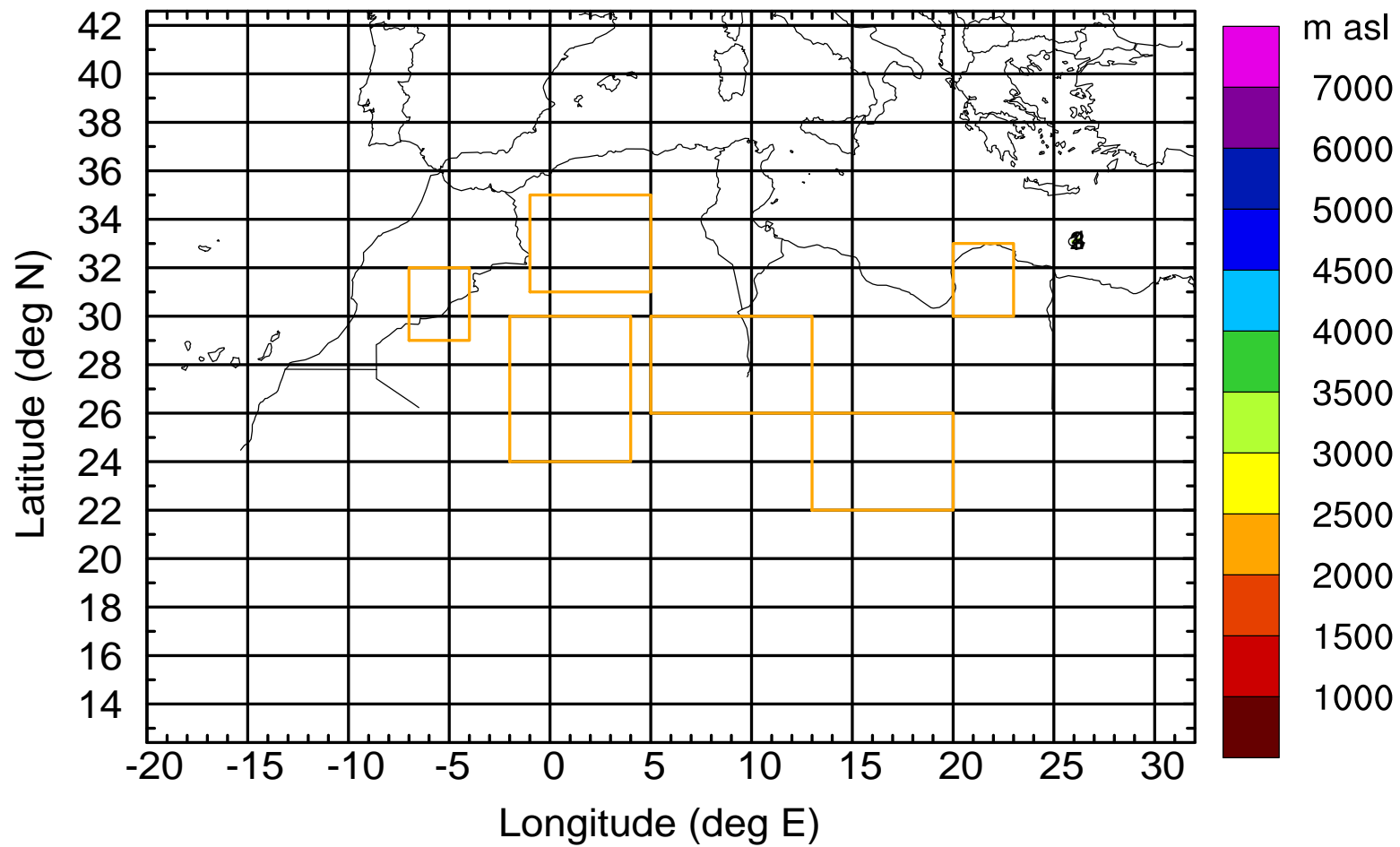
Level #6 of flight 170421a

BWD 20170421/13 -05H = 21/08 UTC



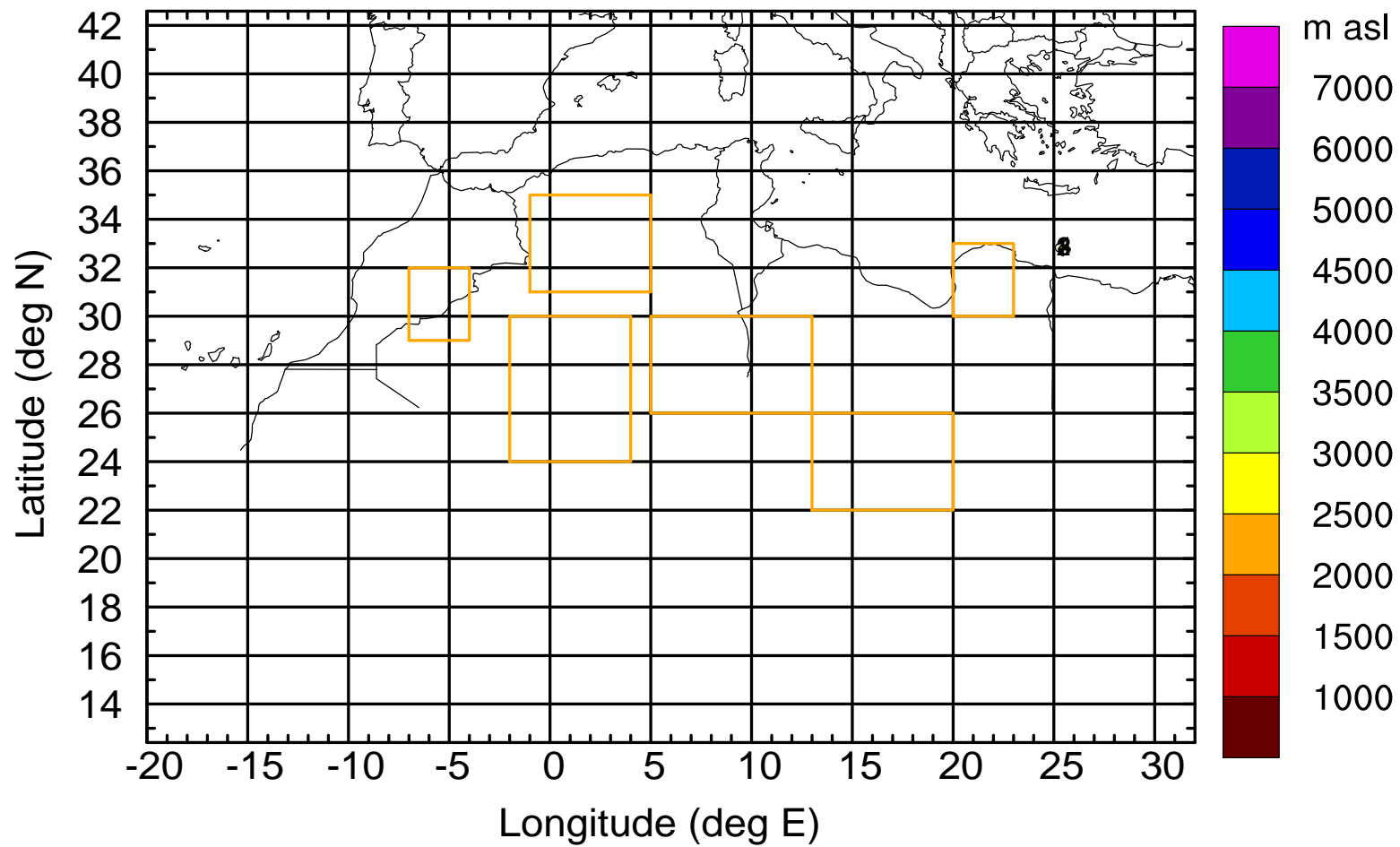
Level #6 of flight 170421a

BWD 20170421/13 -06H = 21/07 UTC



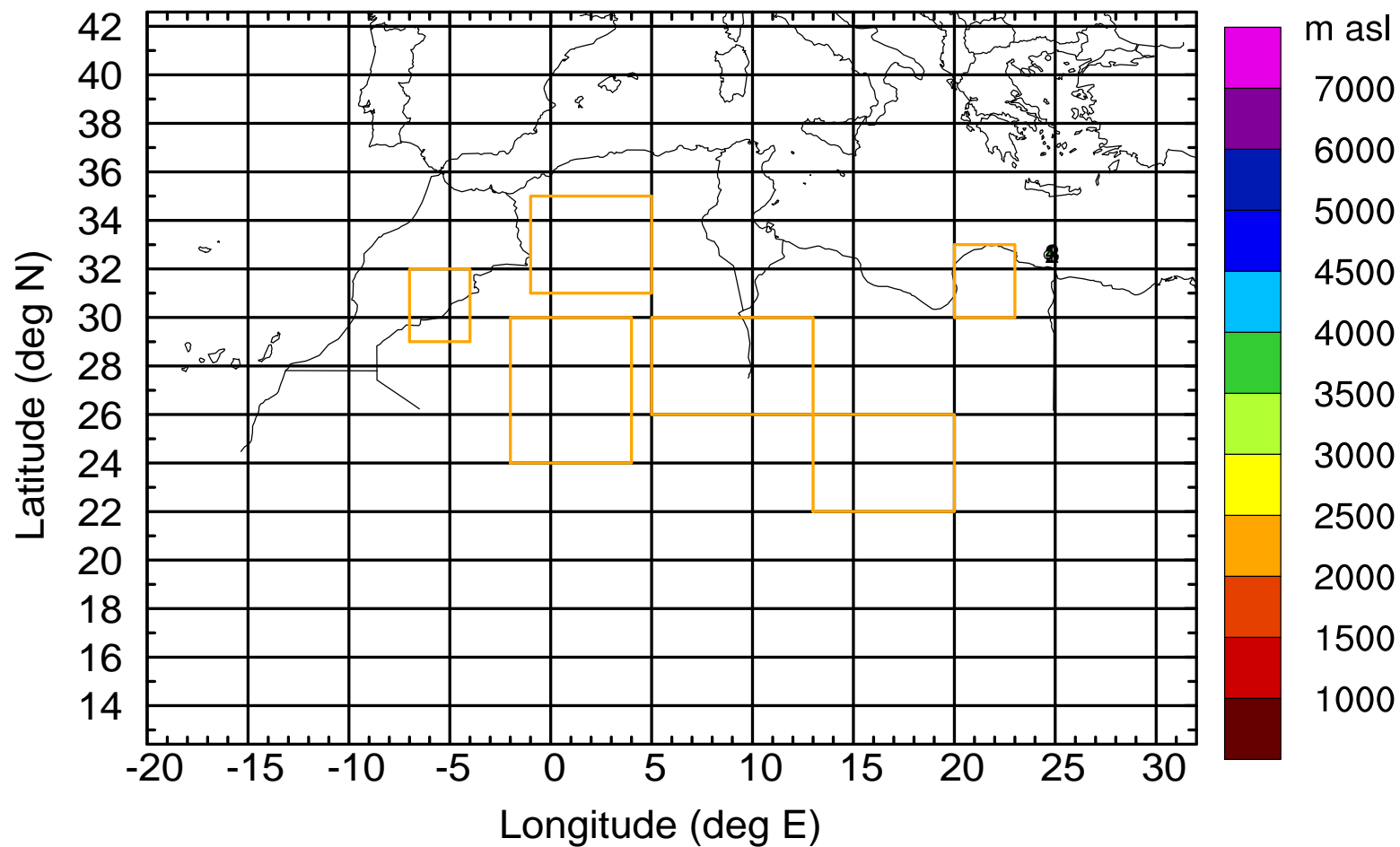
Level #6 of flight 170421a

BWD 20170421/13 -07H = 21/06 UTC



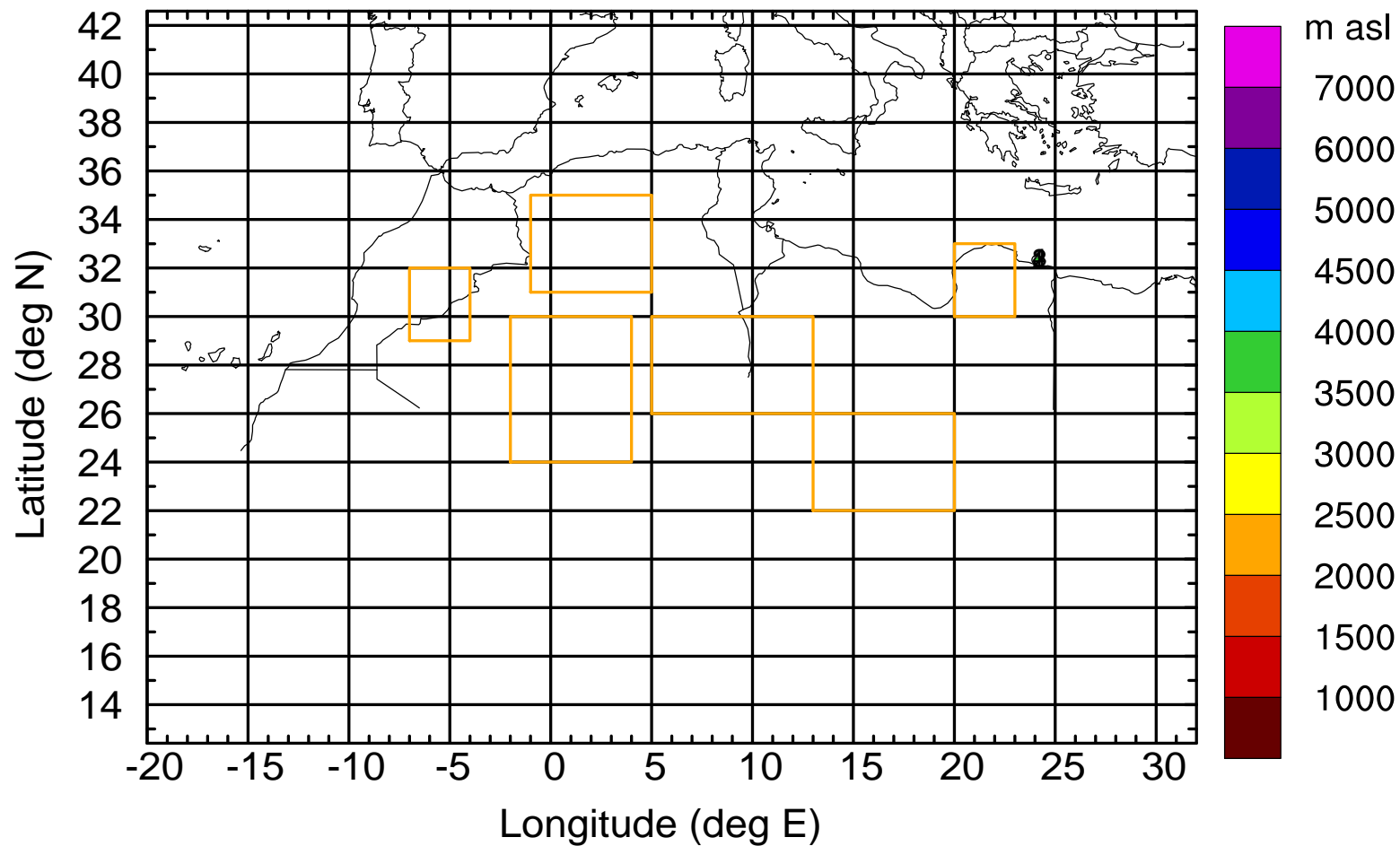
Level #6 of flight 170421a

BWD 20170421/13 -08H = 21/05 UTC



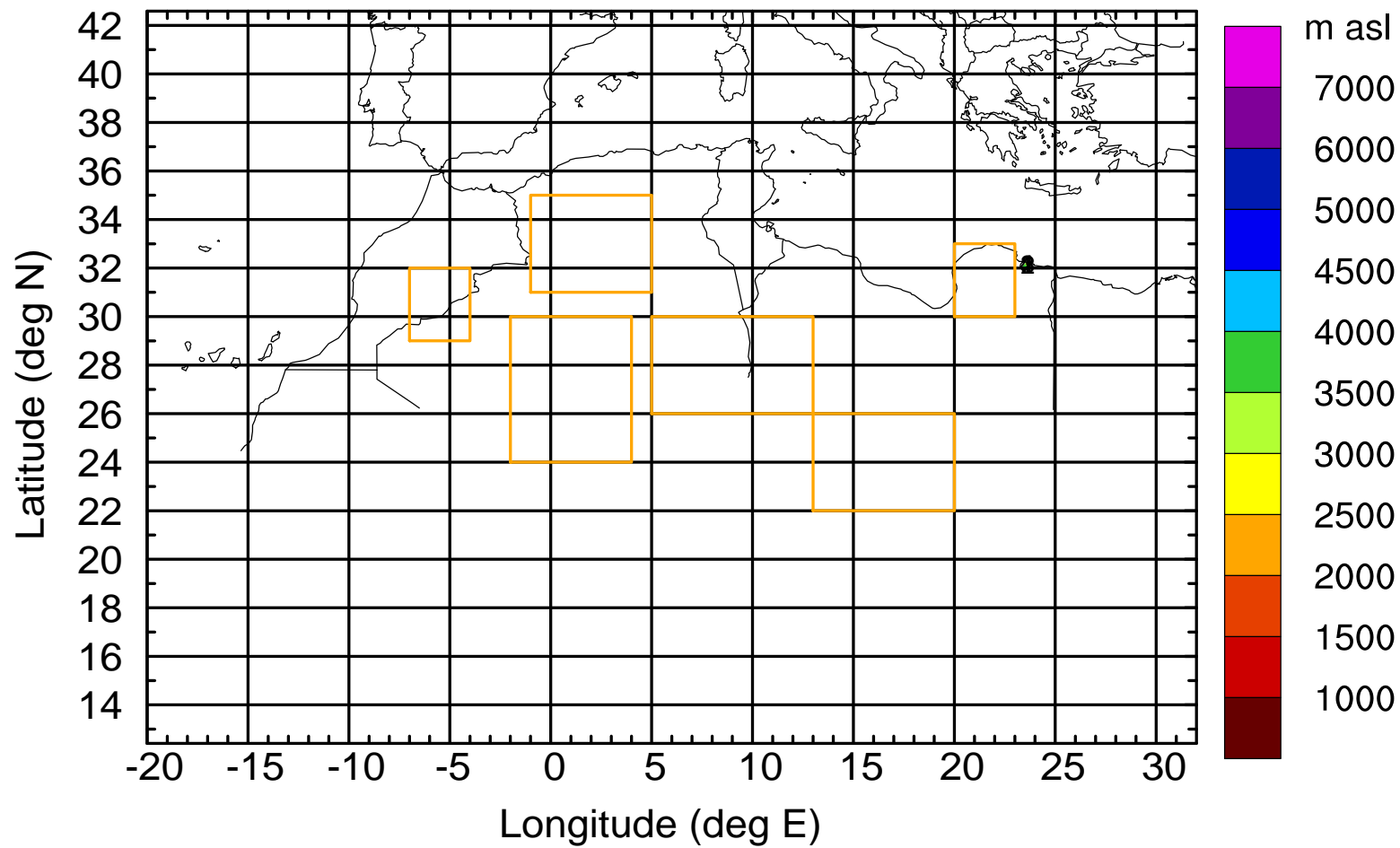
Level #6 of flight 170421a

BWD 20170421/13 -09H = 21/04 UTC



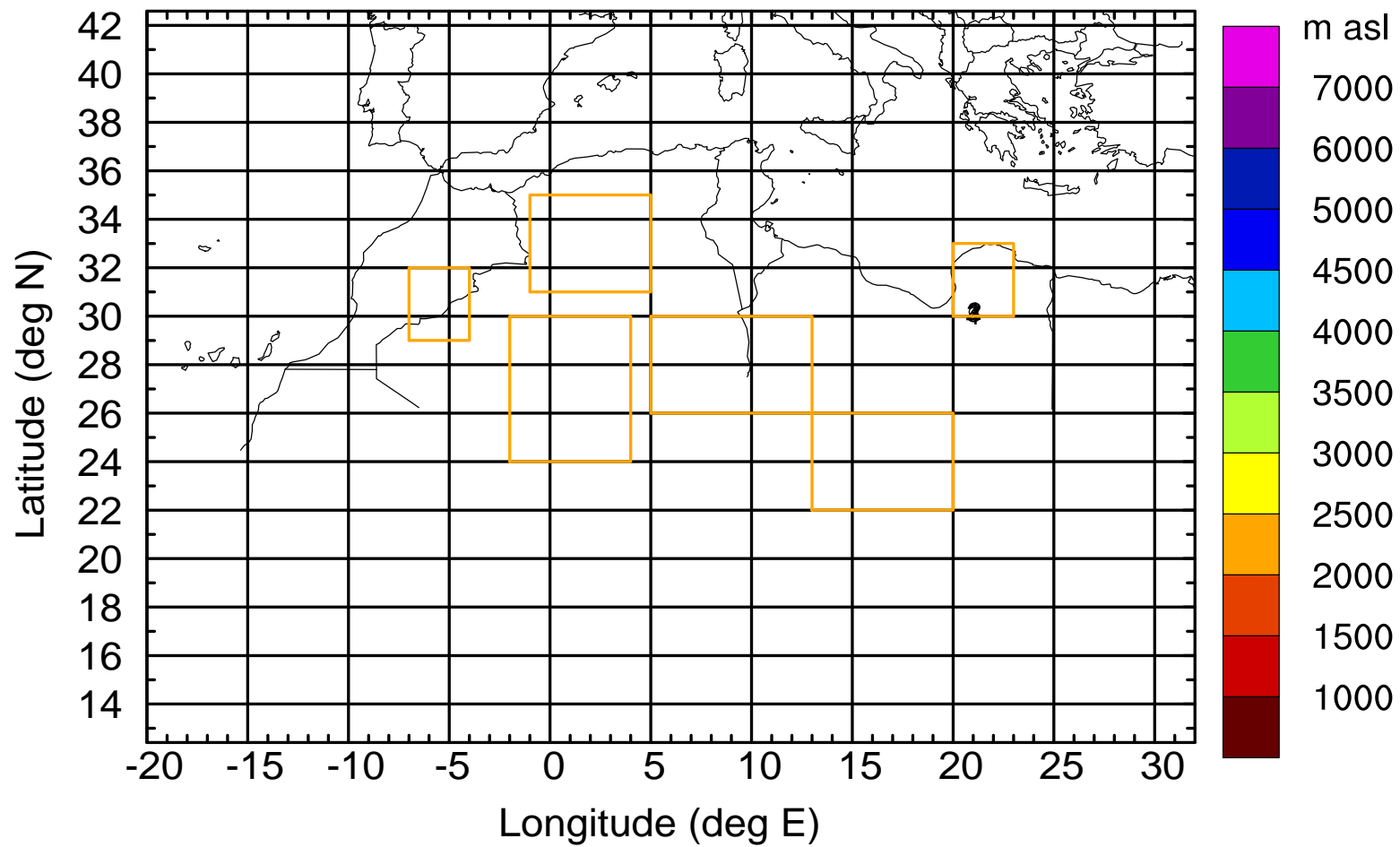
Level #6 of flight 170421a

BWD 20170421/13 -10H = 21/03 UTC



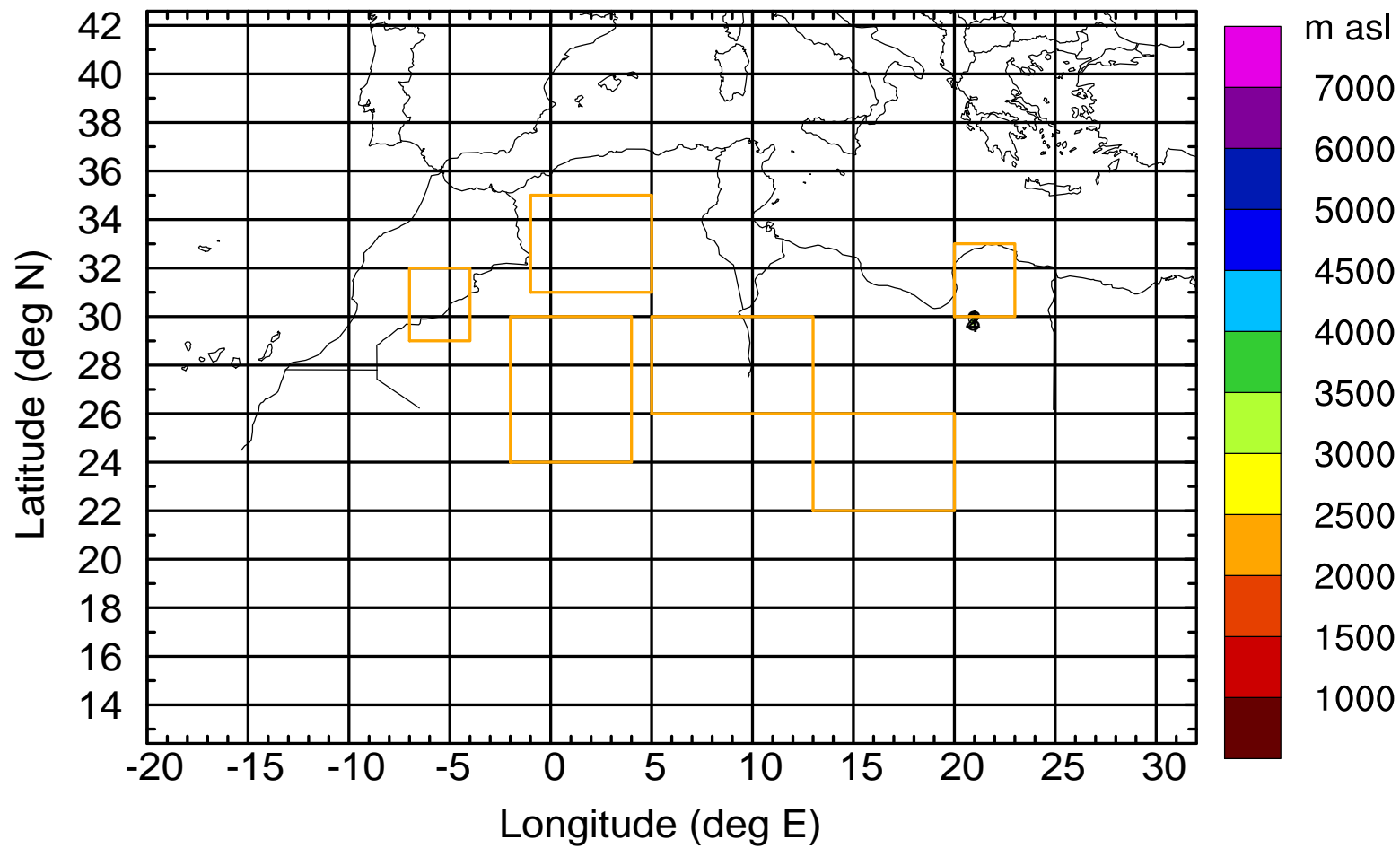
Level #6 of flight 170421a

BWD 20170421/13 -17H = 20/20 UTC



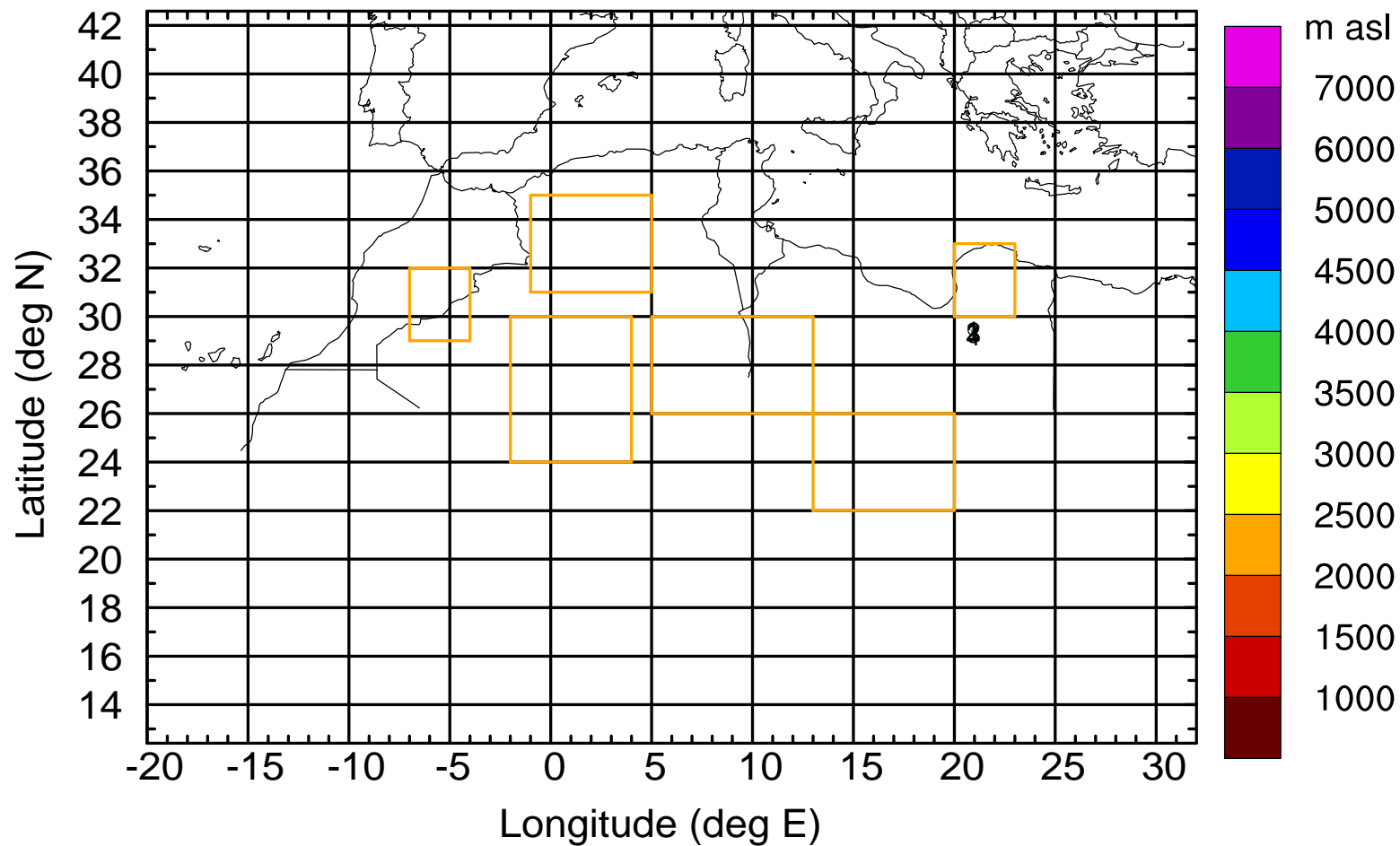
Level #6 of flight 170421a

BWD 20170421/13 -18H = 20/19 UTC



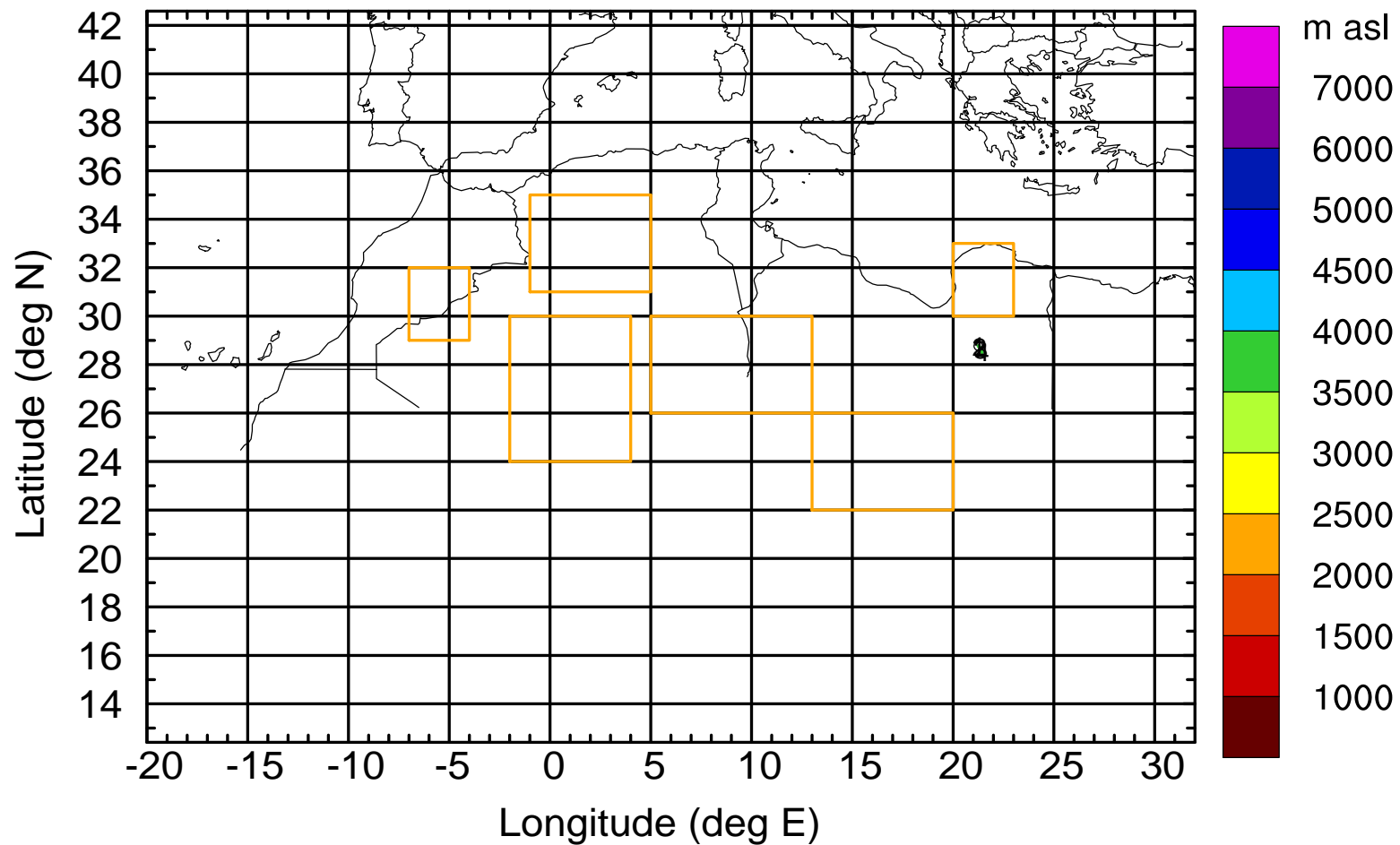
Level #6 of flight 170421a

BWD 20170421/13 -20H = 20/17 UTC



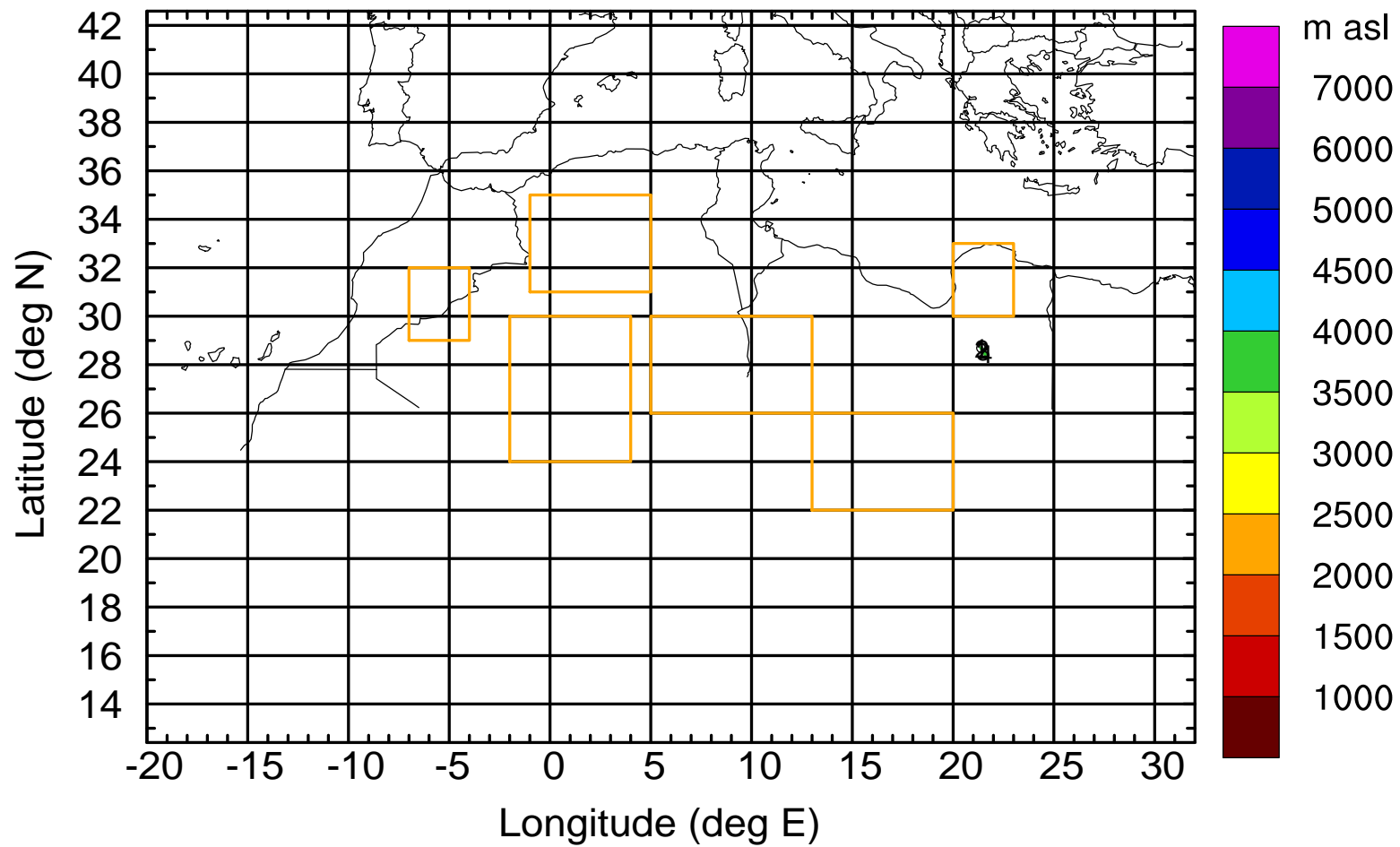
Level #6 of flight 170421a

BWD 20170421/13 -24H = 20/13 UTC



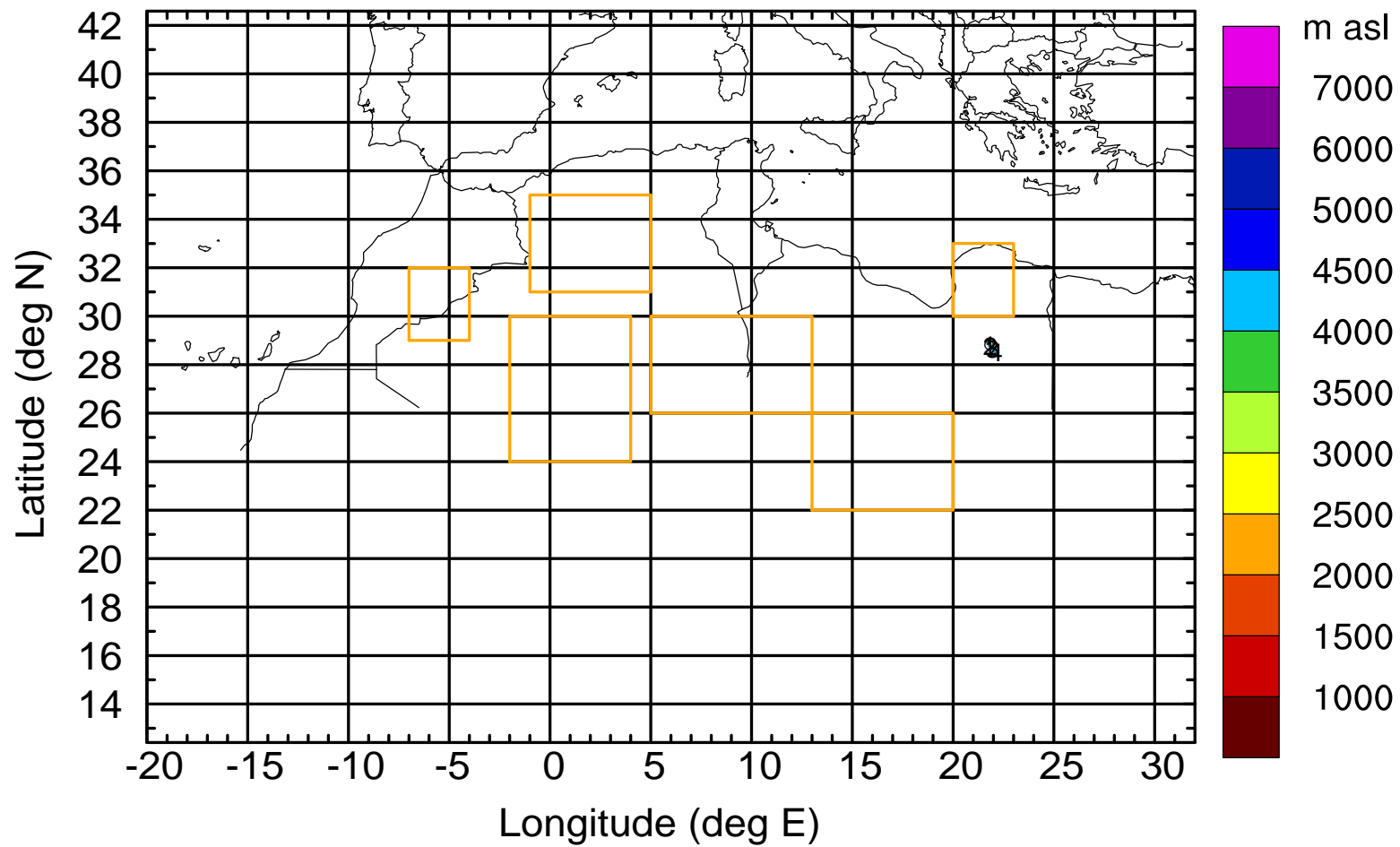
Level #6 of flight 170421a

BWD 20170421/13 -25H = 20/12 UTC



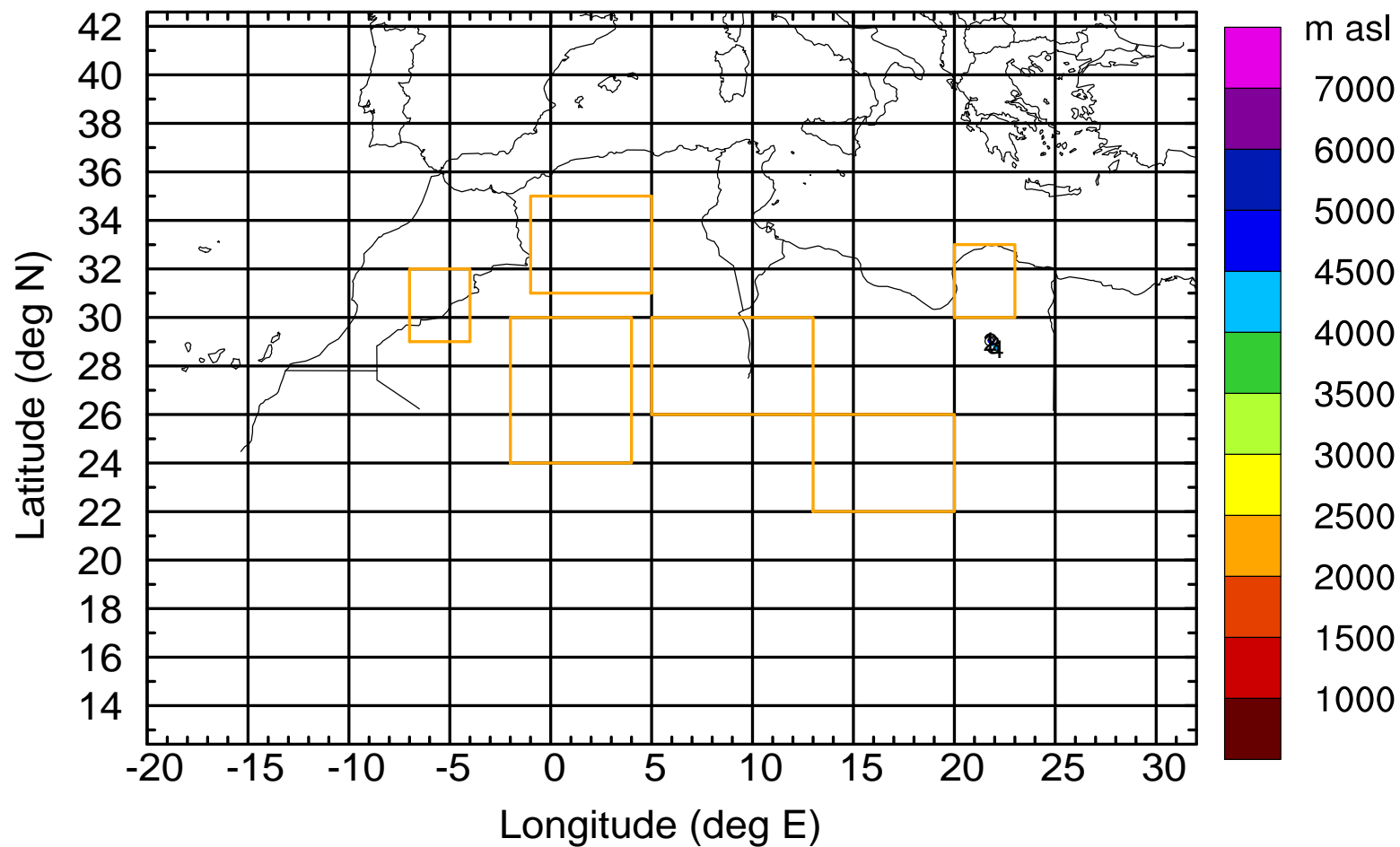
Level #6 of flight 170421a

BWD 20170421/13 -30H = 20/07 UTC



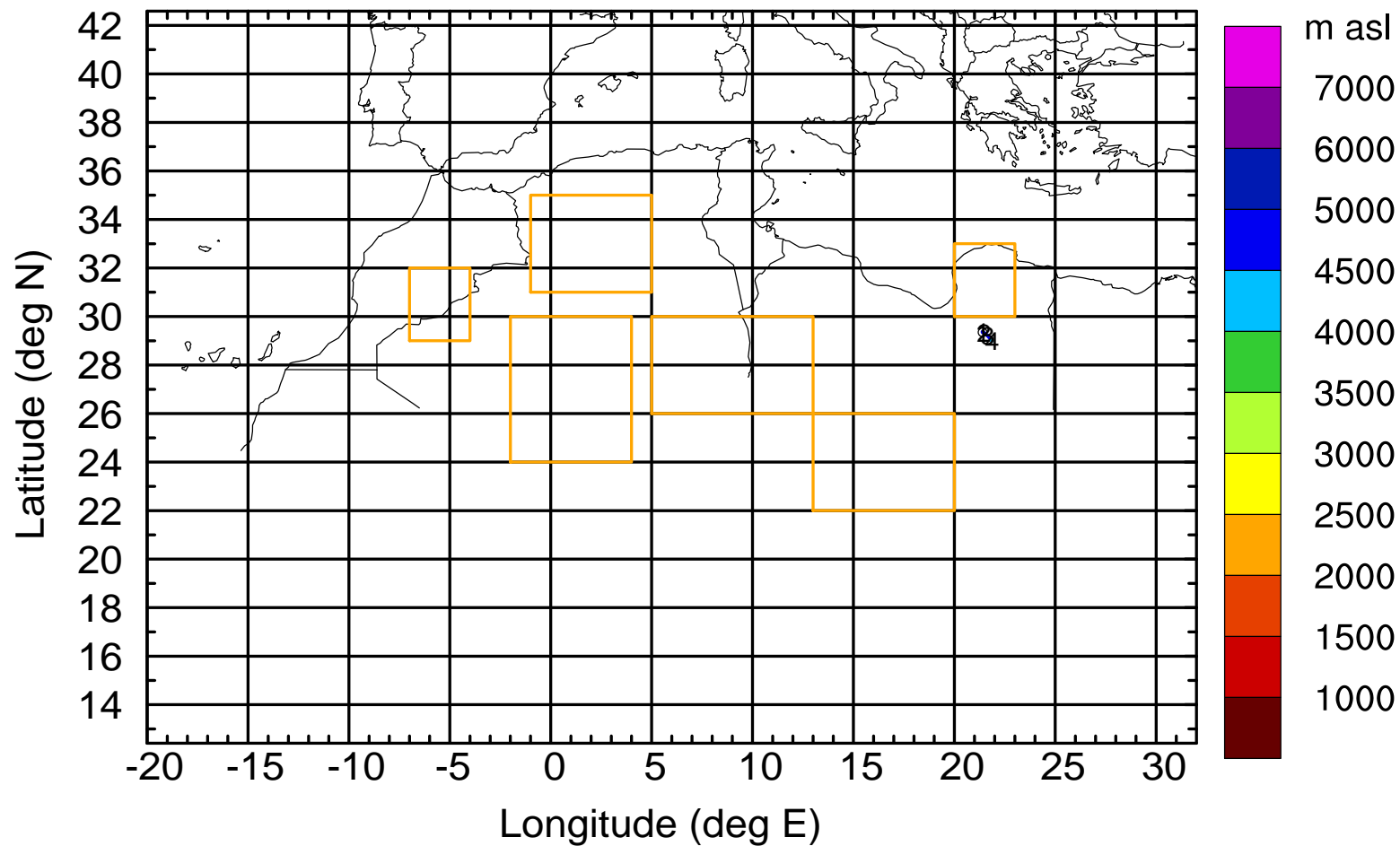
Level #6 of flight 170421a

BWD 20170421/13 -32H = 20/05 UTC



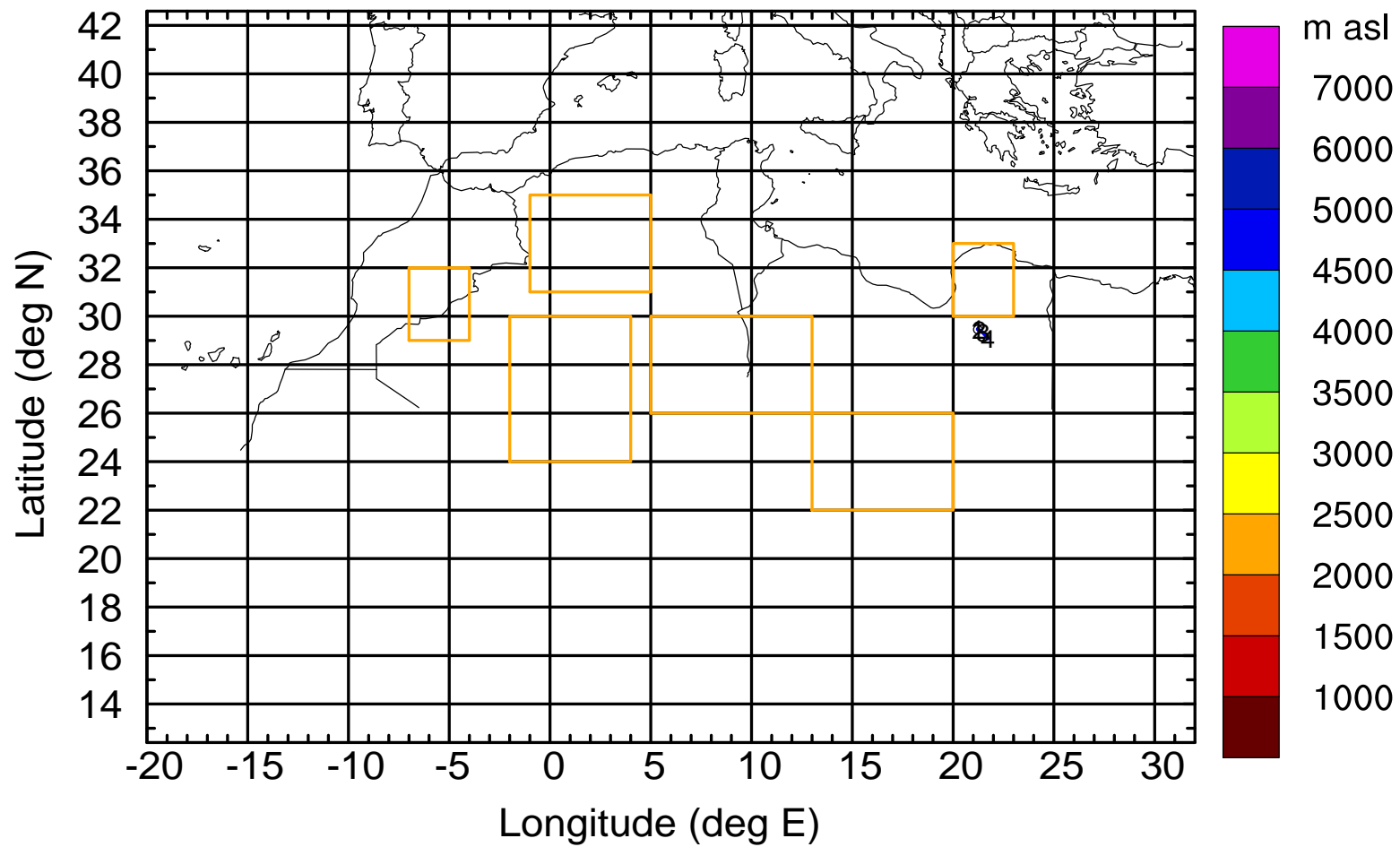
Level #6 of flight 170421a

BWD 20170421/13 -35H = 20/02 UTC



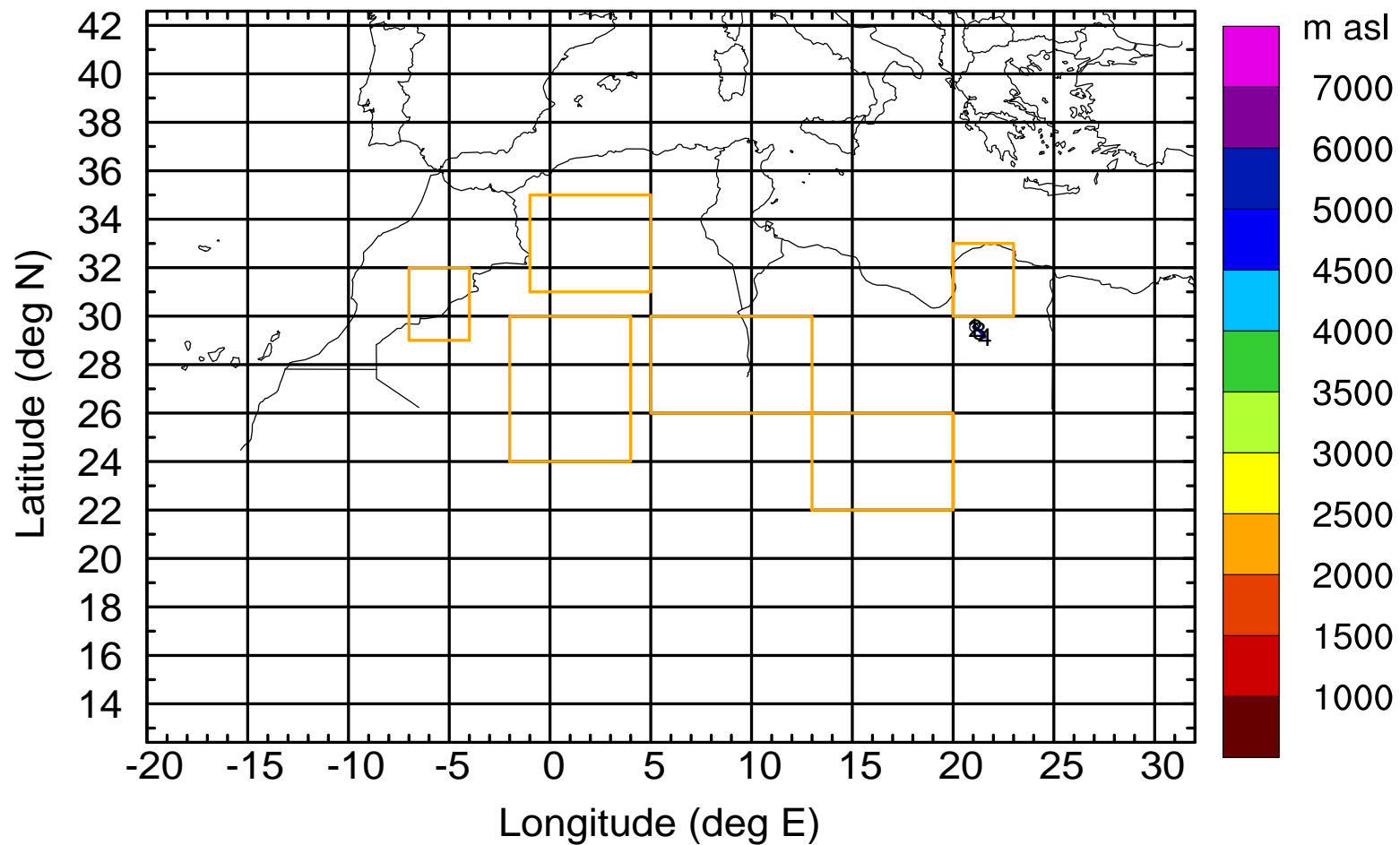
Level #6 of flight 170421a

BWD 20170421/13 -36H = 20/01 UTC



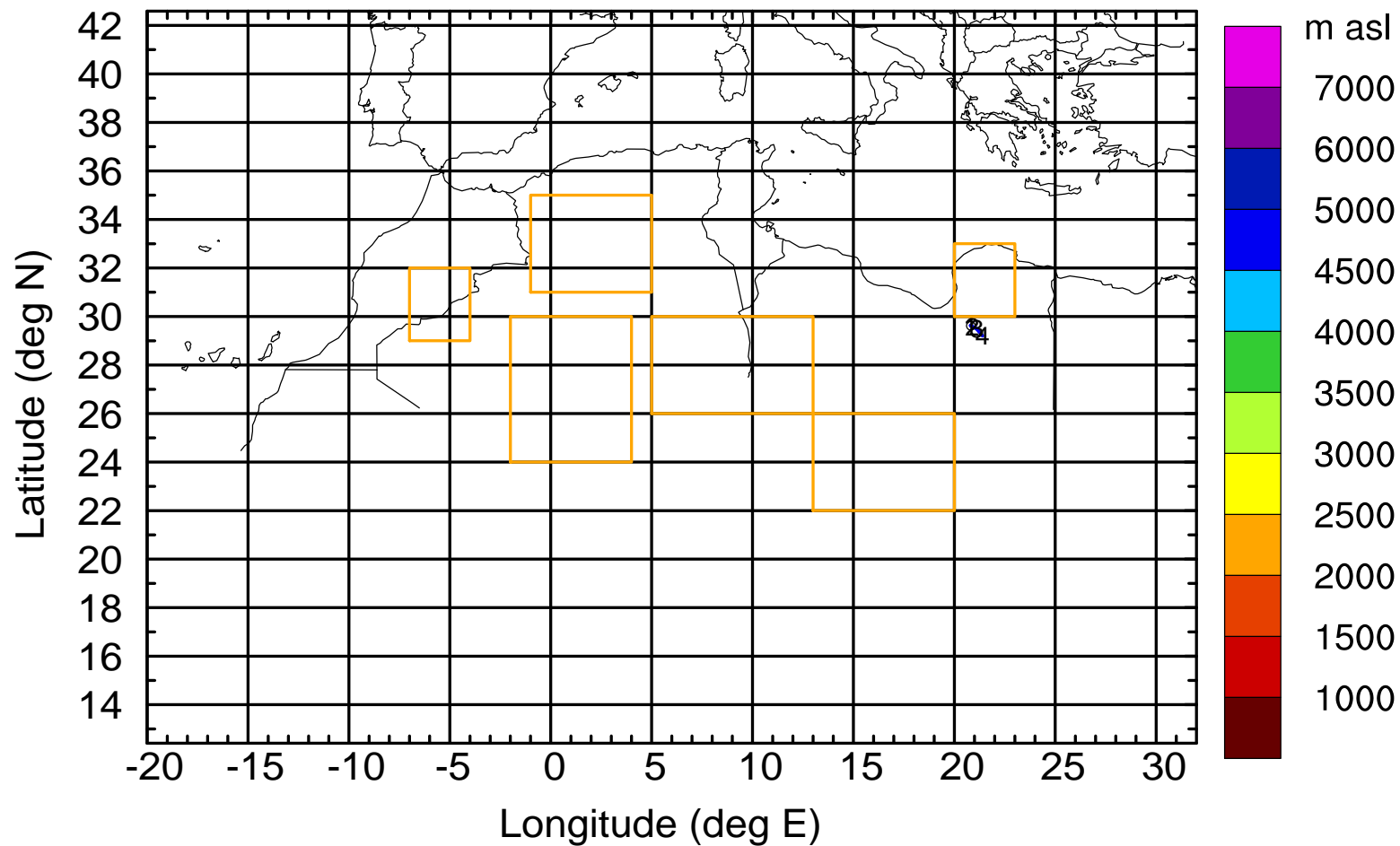
Level #6 of flight 170421a

BWD 20170421/13 -37H = 20/00 UTC



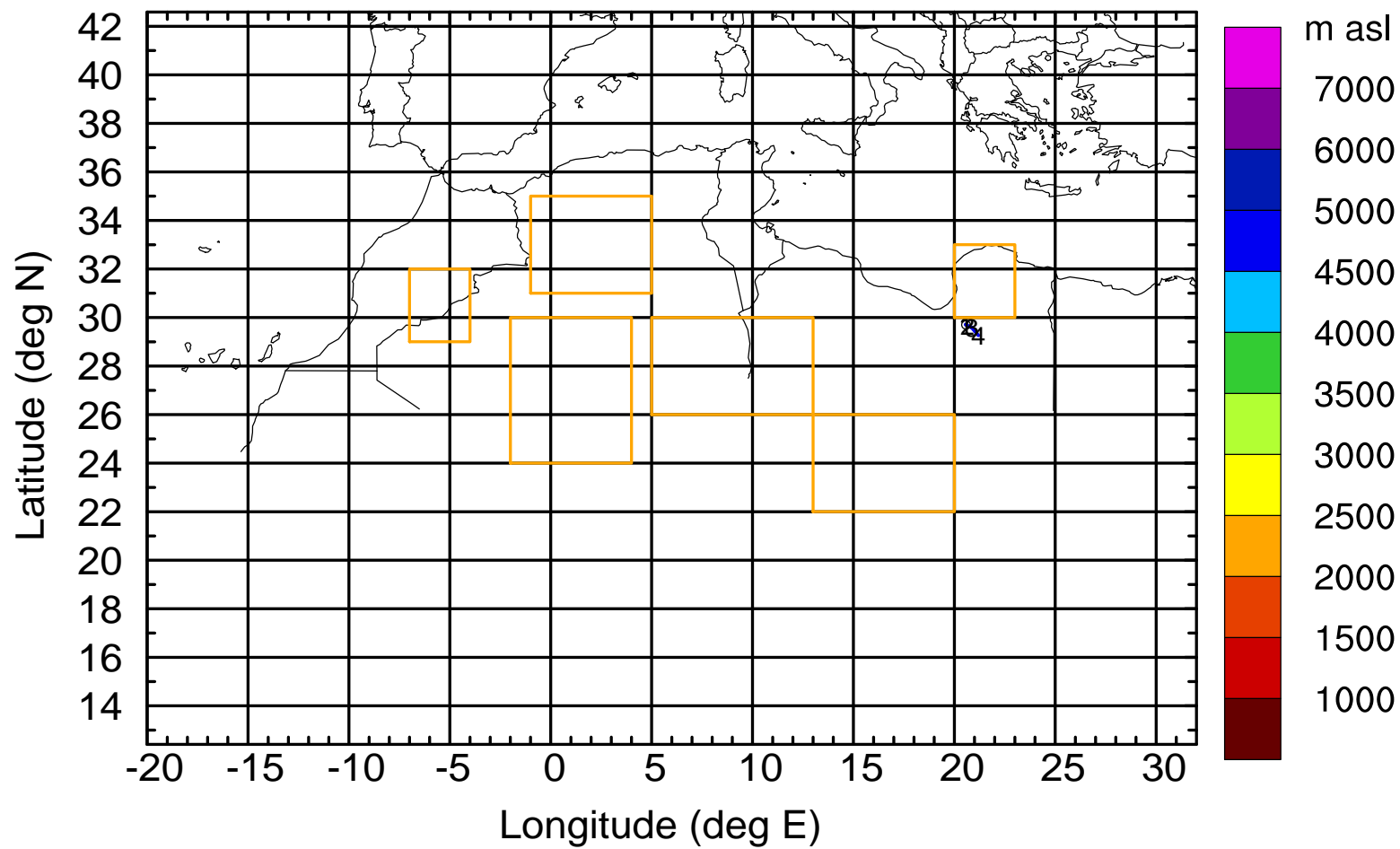
Level #6 of flight 170421a

BWD 20170421/13 -38H = 19/23 UTC



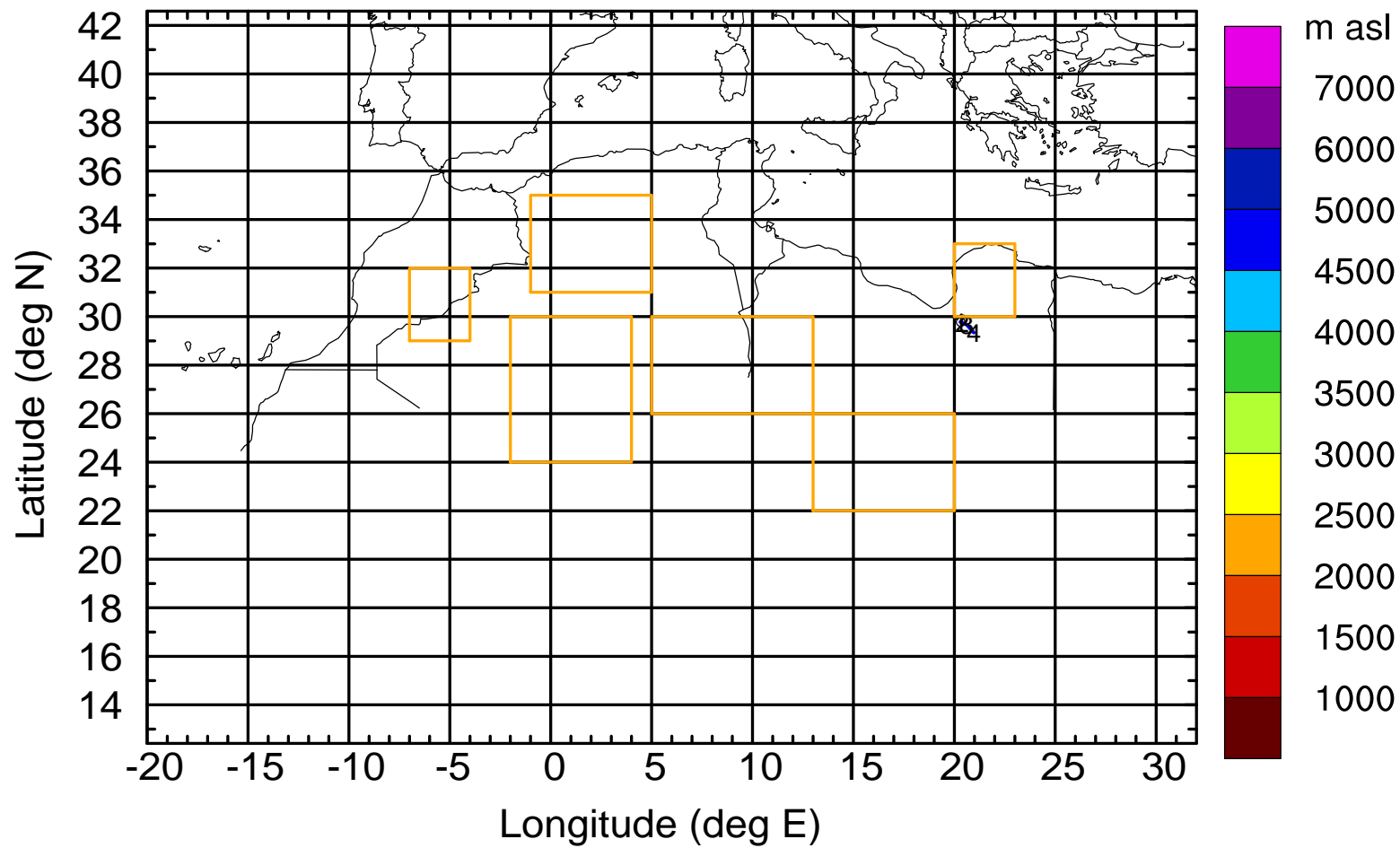
Level #6 of flight 170421a

BWD 20170421/13 -39H = 19/22 UTC



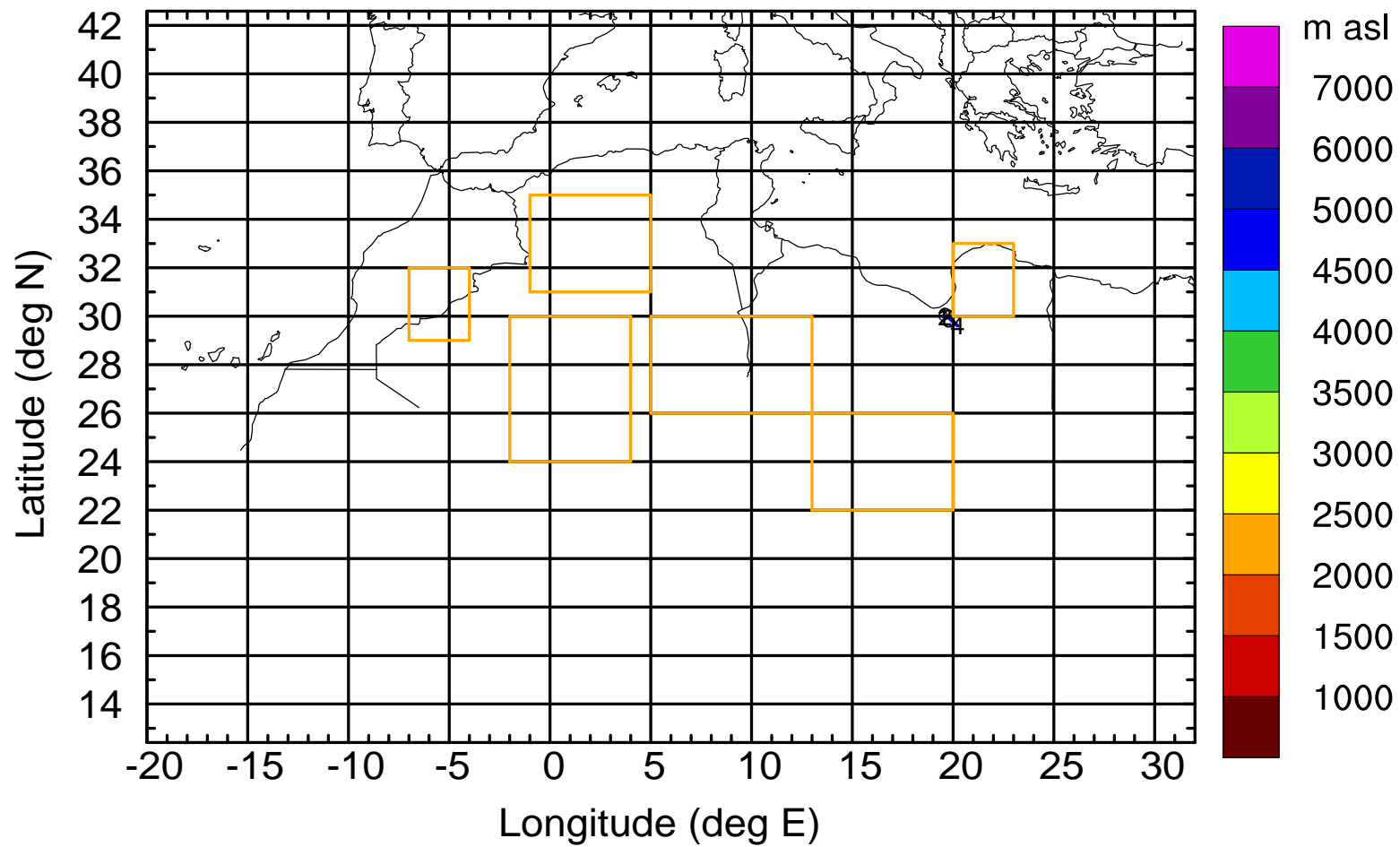
Level #6 of flight 170421a

BWD 20170421/13 -40H = 19/21 UTC



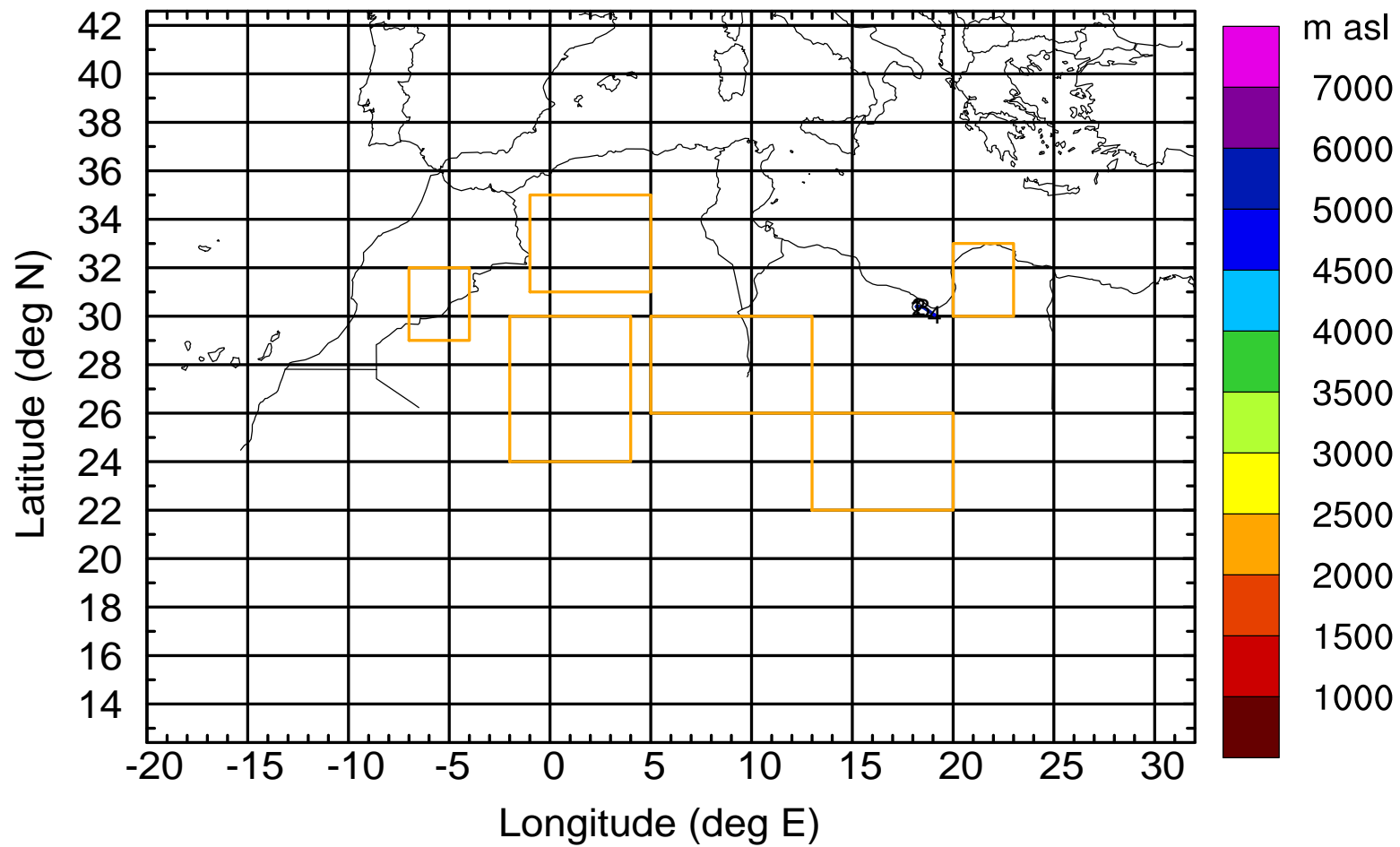
Level #6 of flight 170421a

BWD 20170421/13 -43H = 19/18 UTC



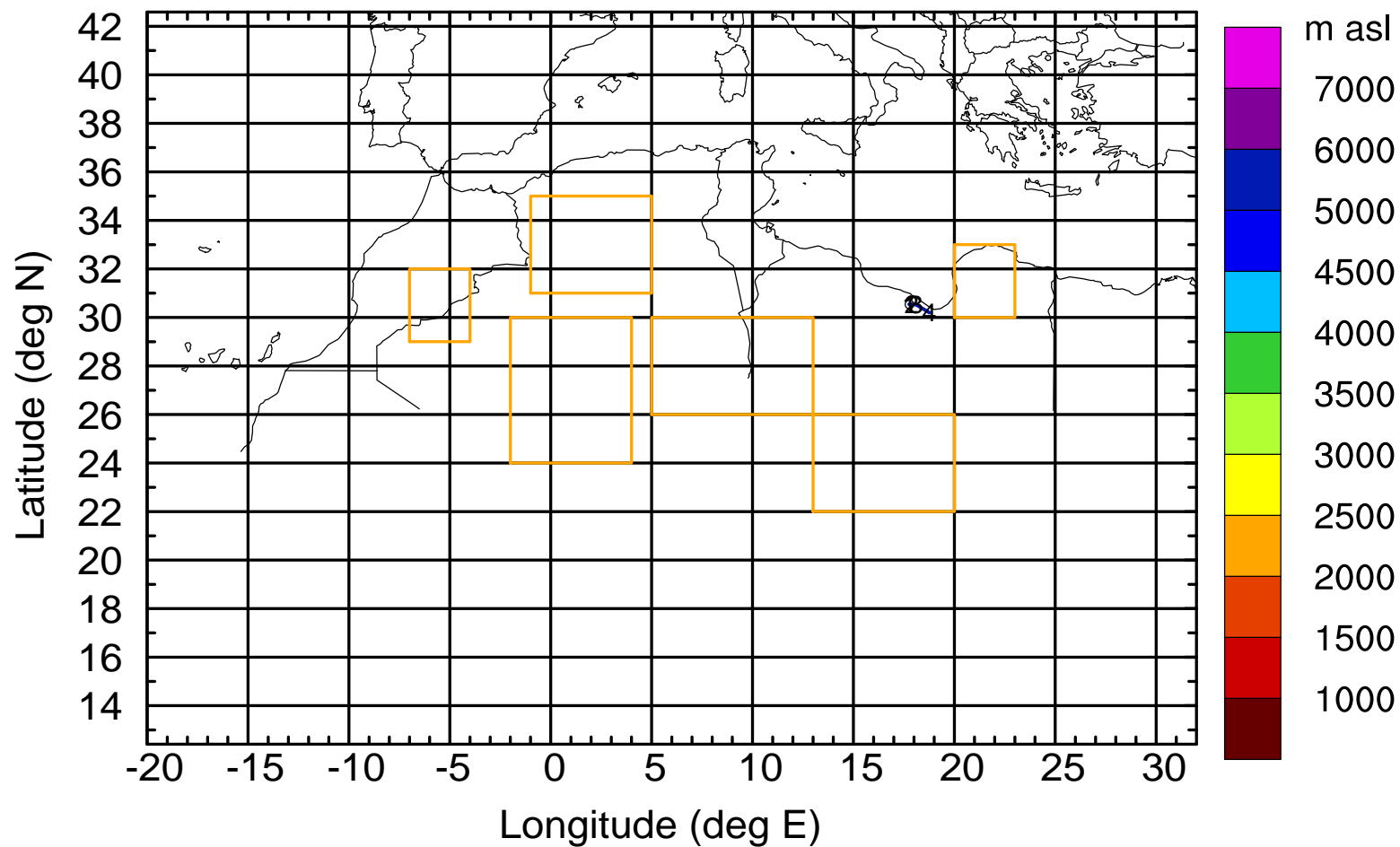
Level #6 of flight 170421a

BWD 20170421/13 -47H = 19/14 UTC



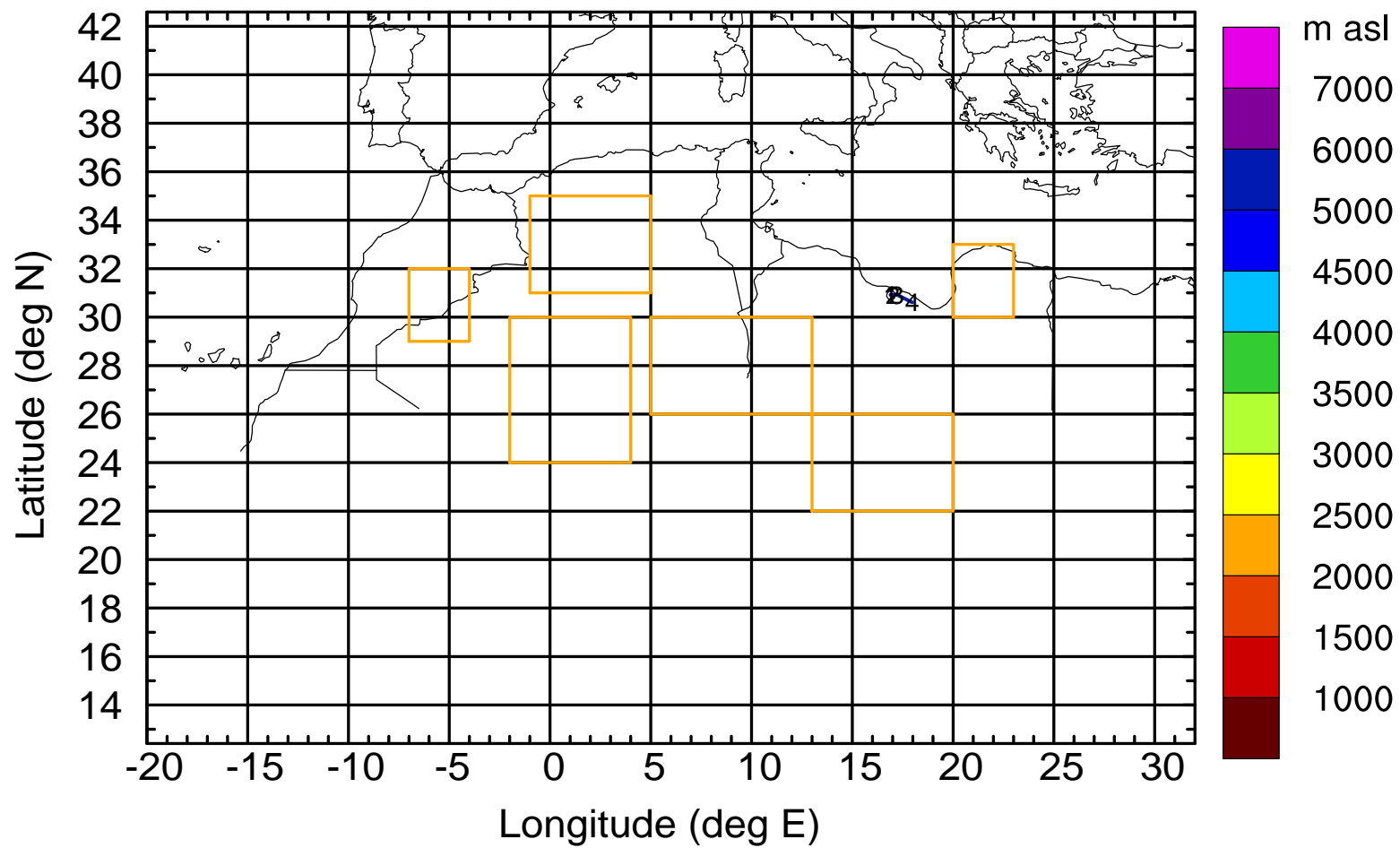
Level #6 of flight 170421a

BWD 20170421/13 -48H = 19/13 UTC



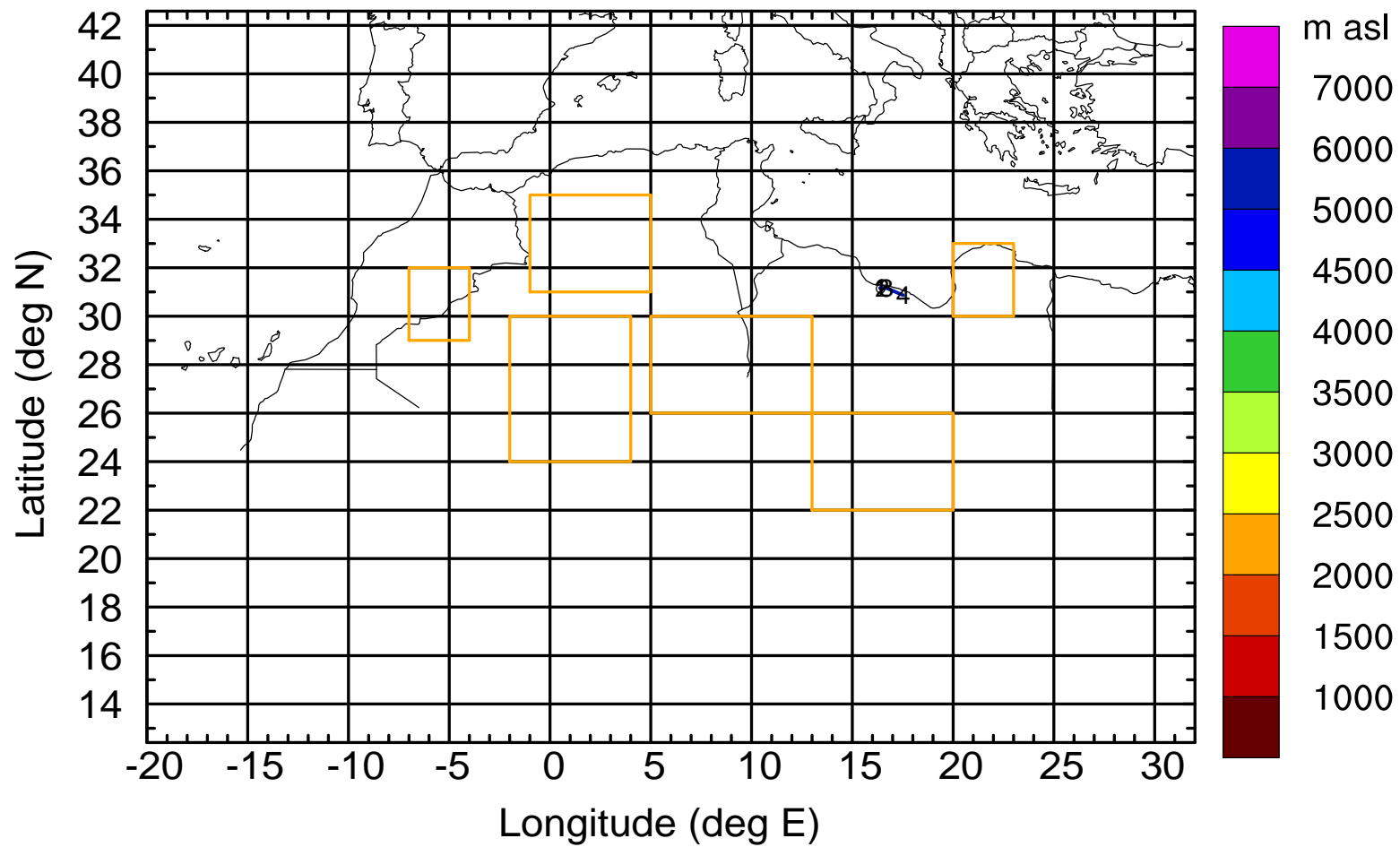
Level #6 of flight 170421a

BWD 20170421/13 -50H = 19/11 UTC



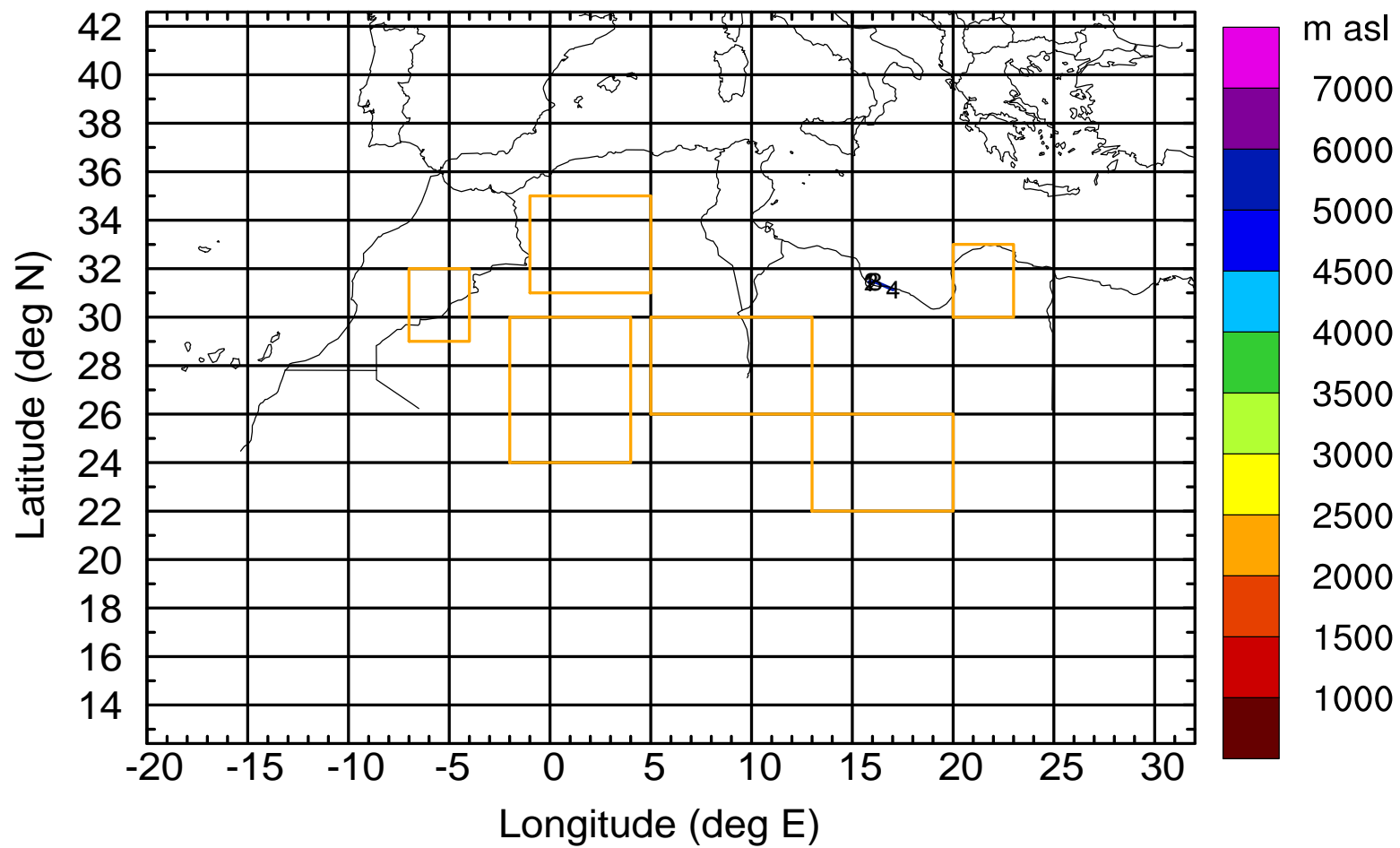
Level #6 of flight 170421a

BWD 20170421/13 -51H = 19/10 UTC



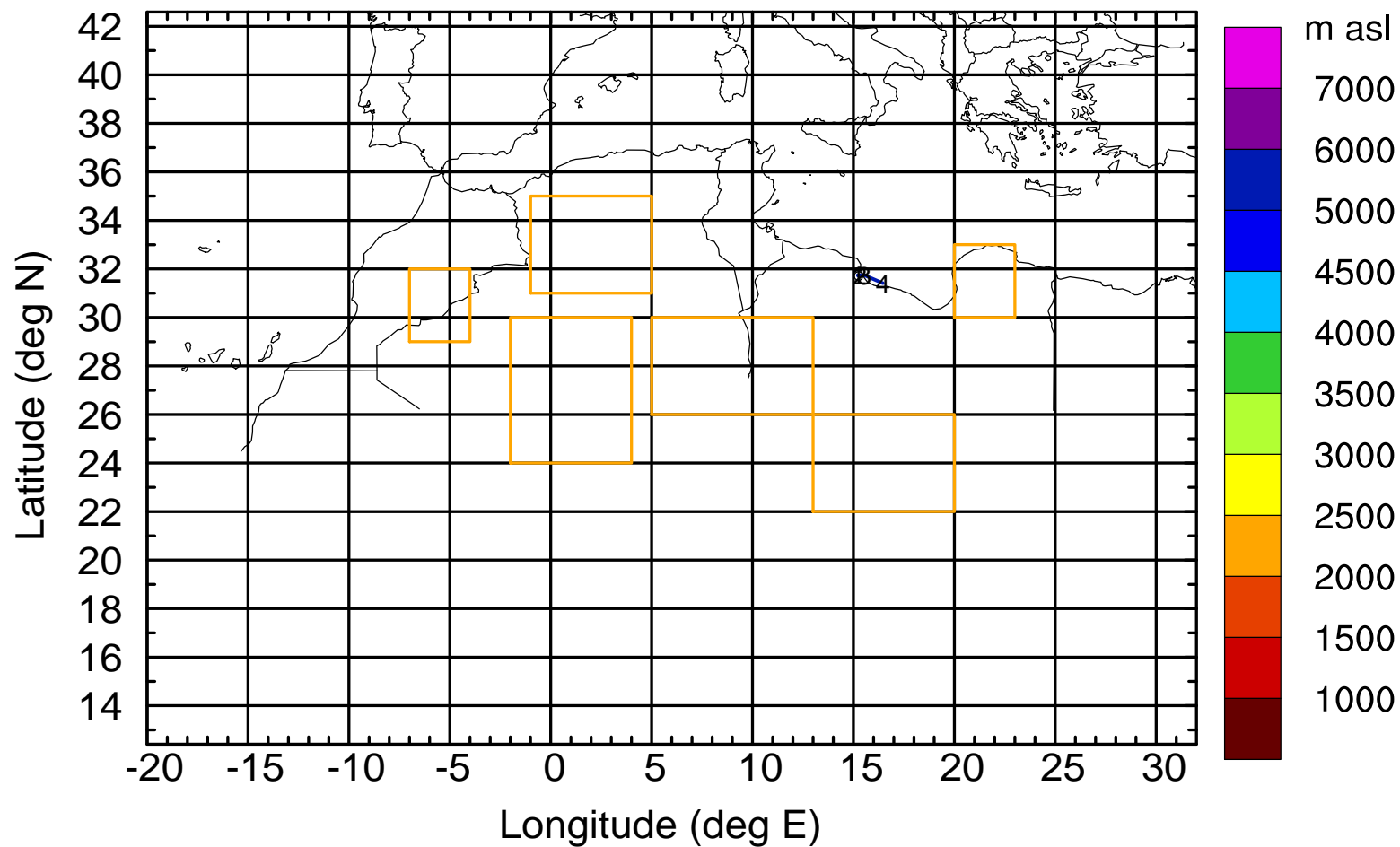
Level #6 of flight 170421a

BWD 20170421/13 -52H = 19/09 UTC



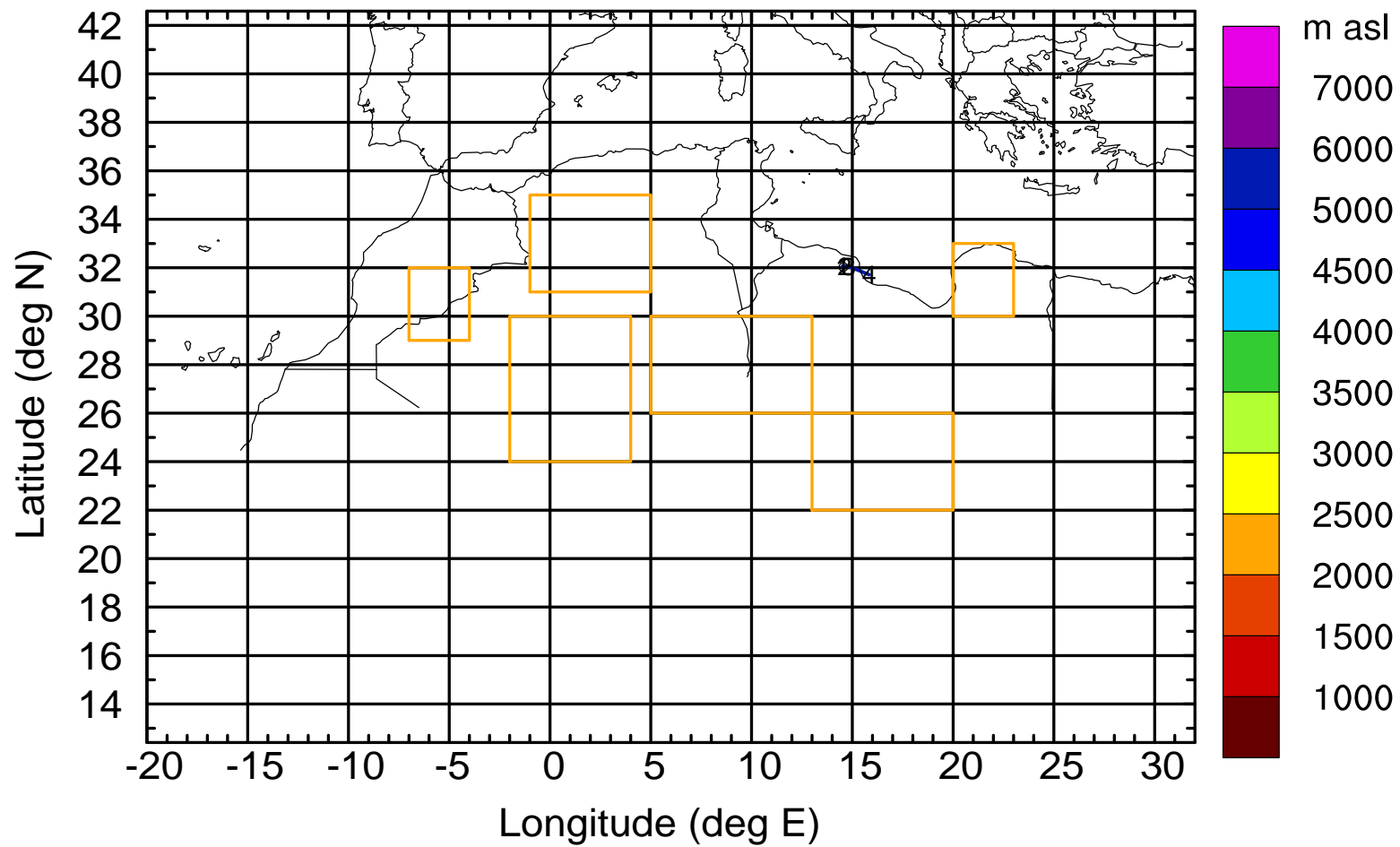
Level #6 of flight 170421a

BWD 20170421/13 -53H = 19/08 UTC



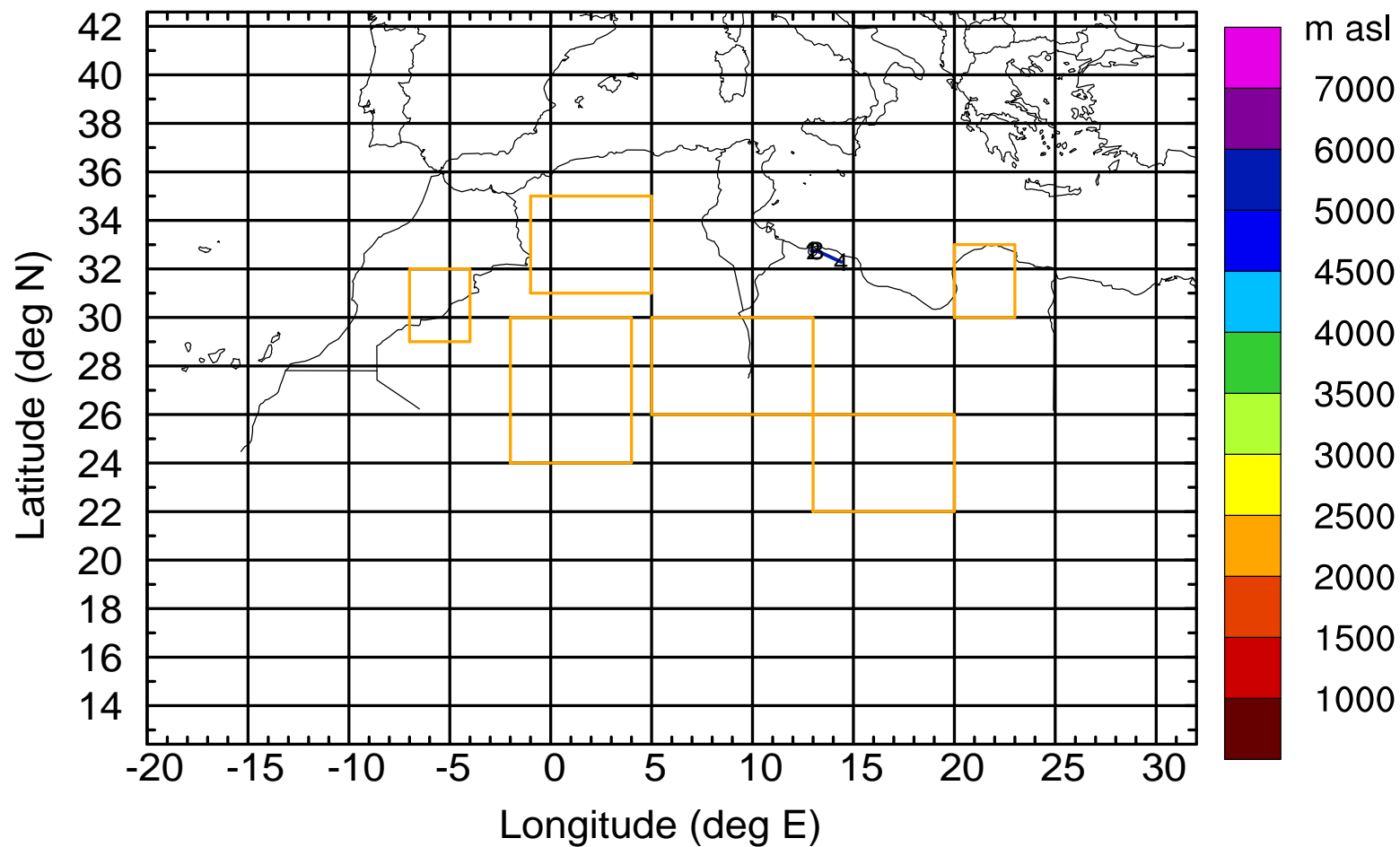
Level #6 of flight 170421a

BWD 20170421/13 -54H = 19/07 UTC



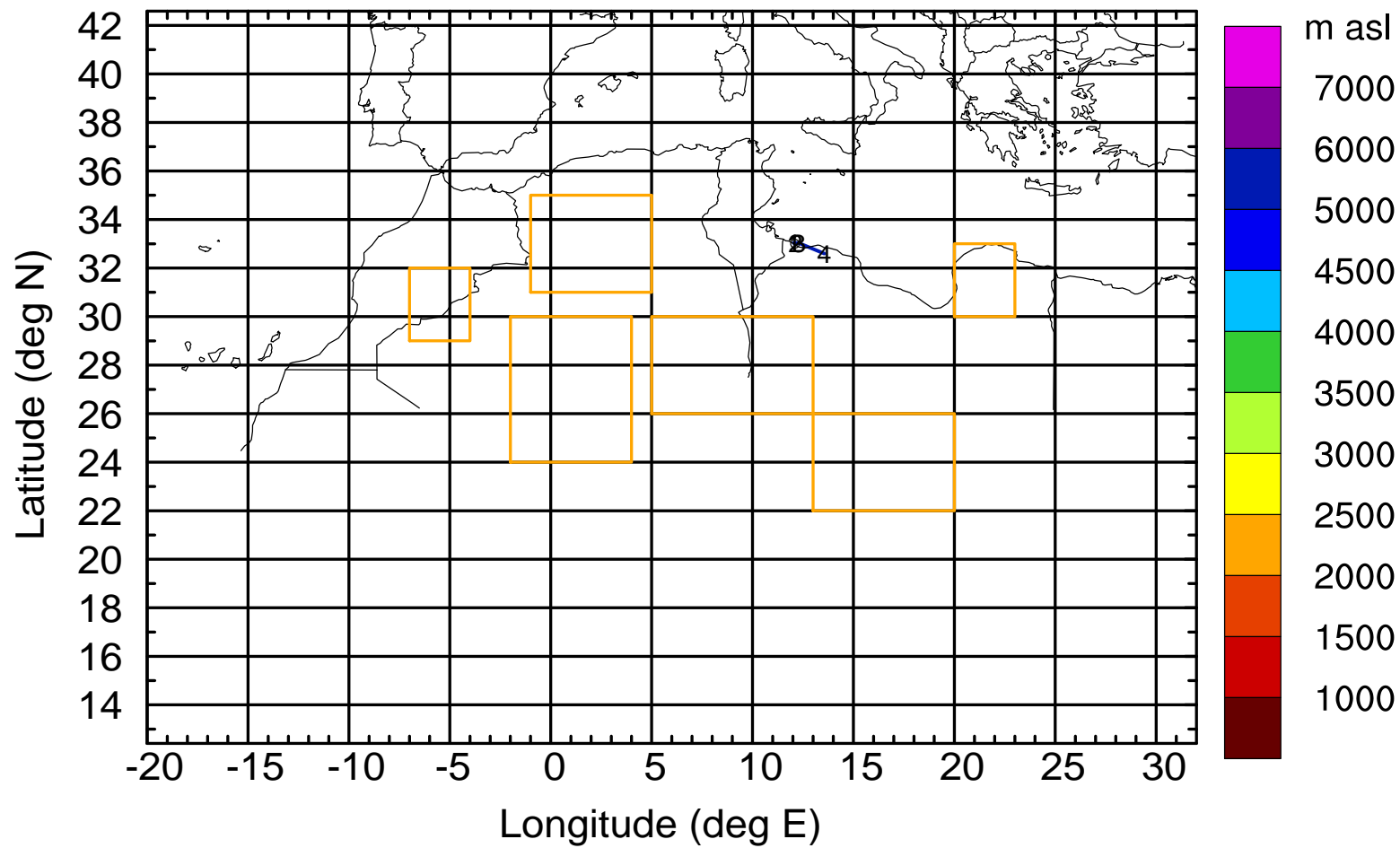
Level #6 of flight 170421a

BWD 20170421/13 -56H = 19/05 UTC



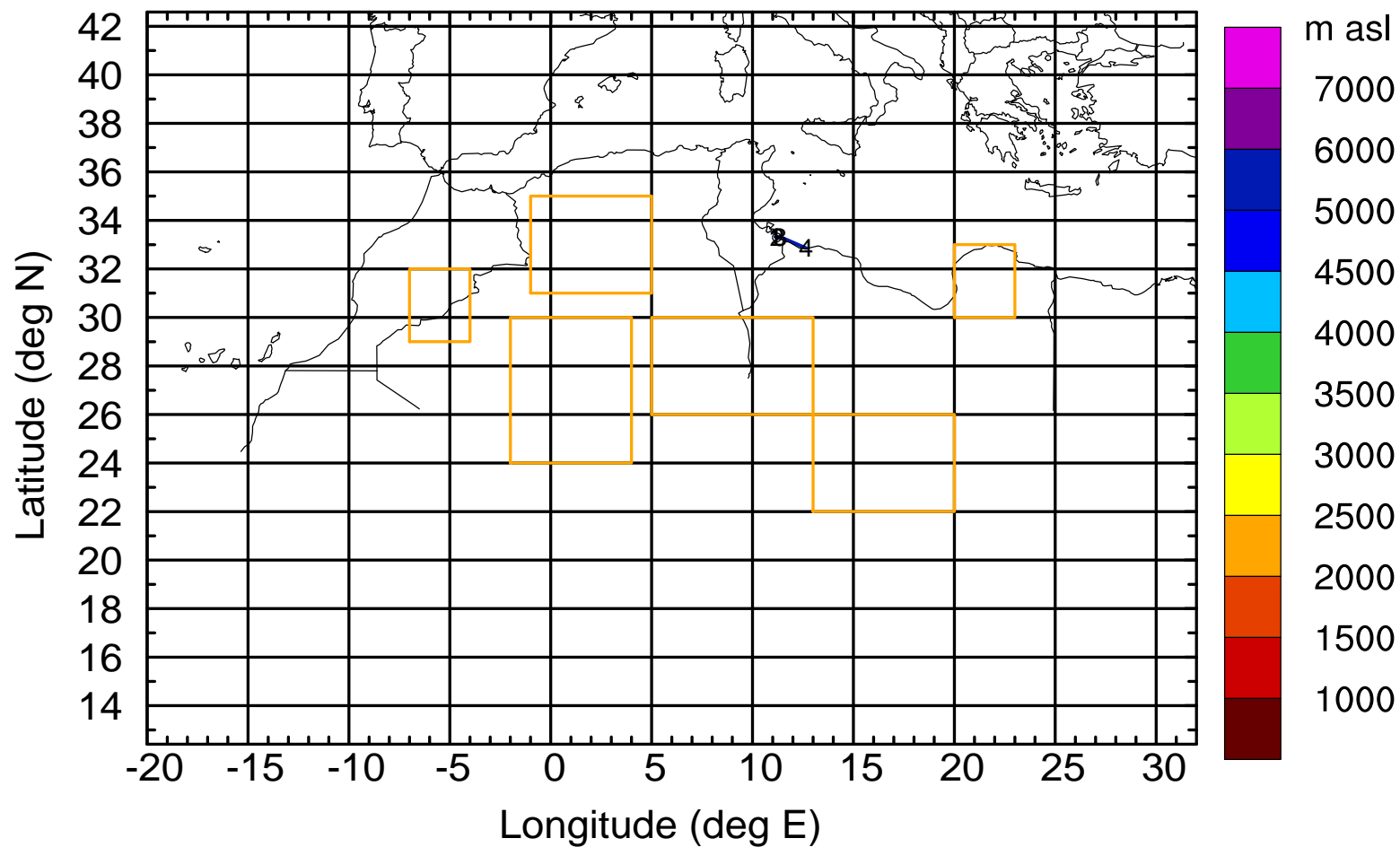
Level #6 of flight 170421a

BWD 20170421/13 -57H = 19/04 UTC



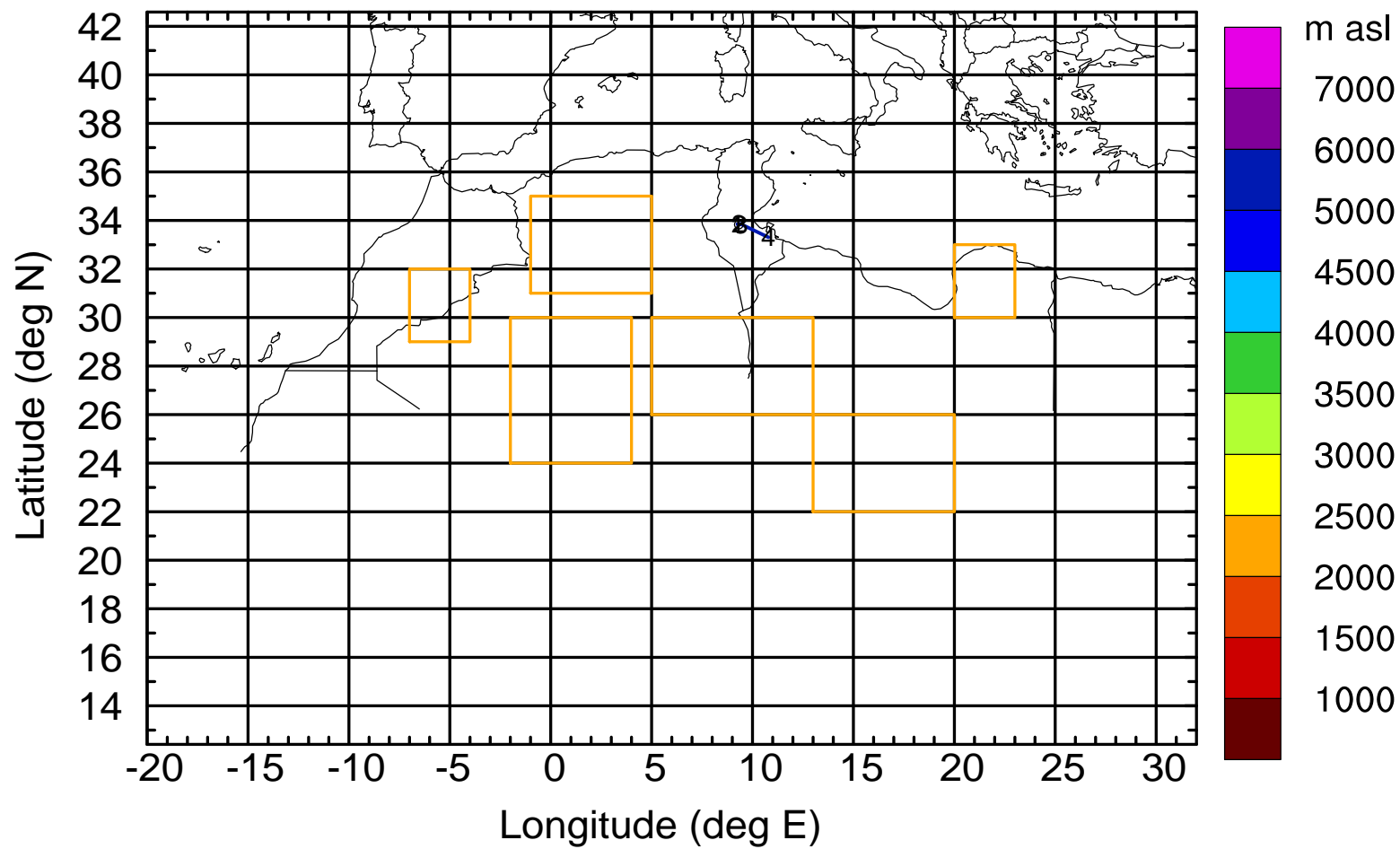
Level #6 of flight 170421a

BWD 20170421/13 -58H = 19/03 UTC



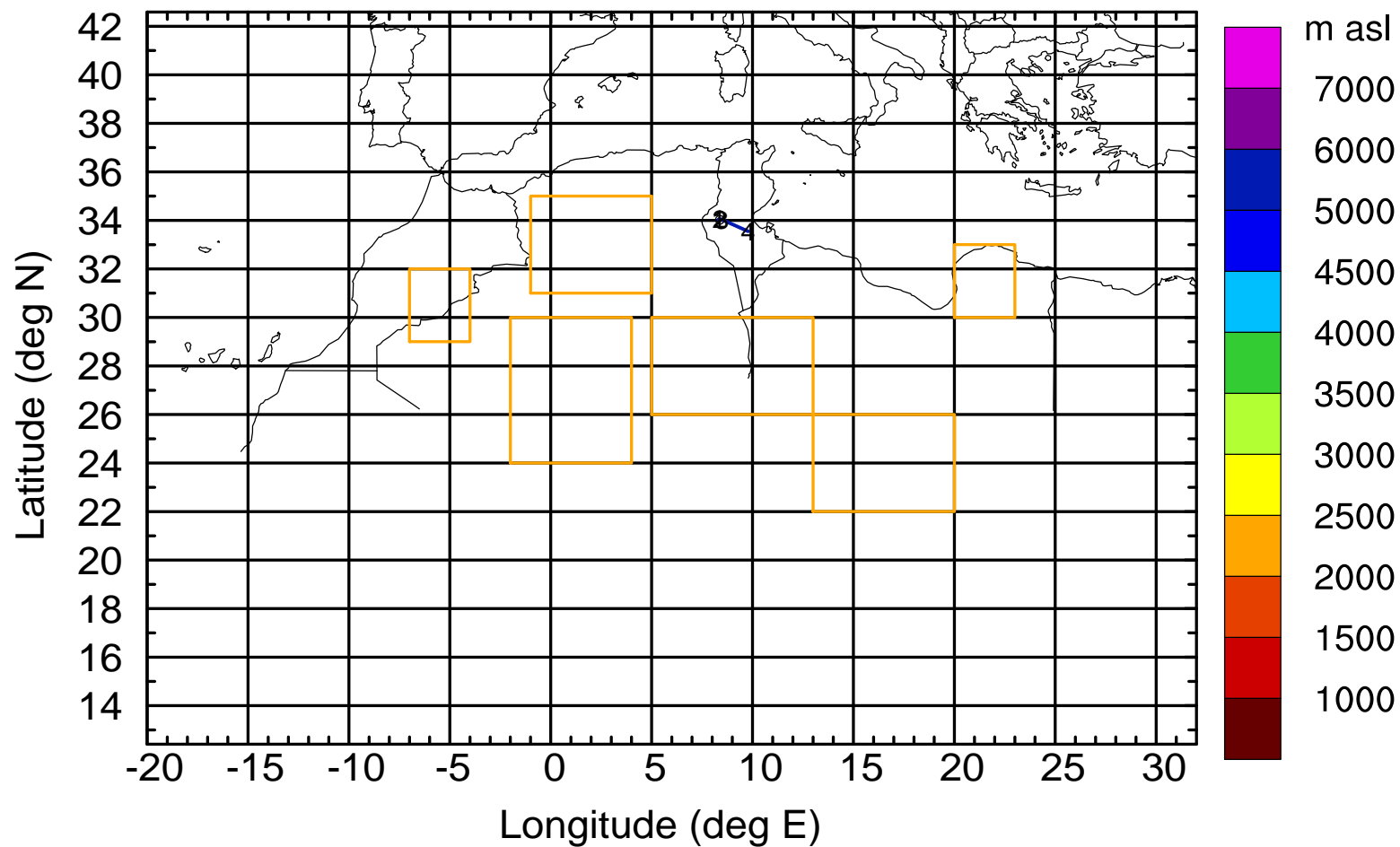
Level #6 of flight 170421a

BWD 20170421/13 -60H = 19/01 UTC



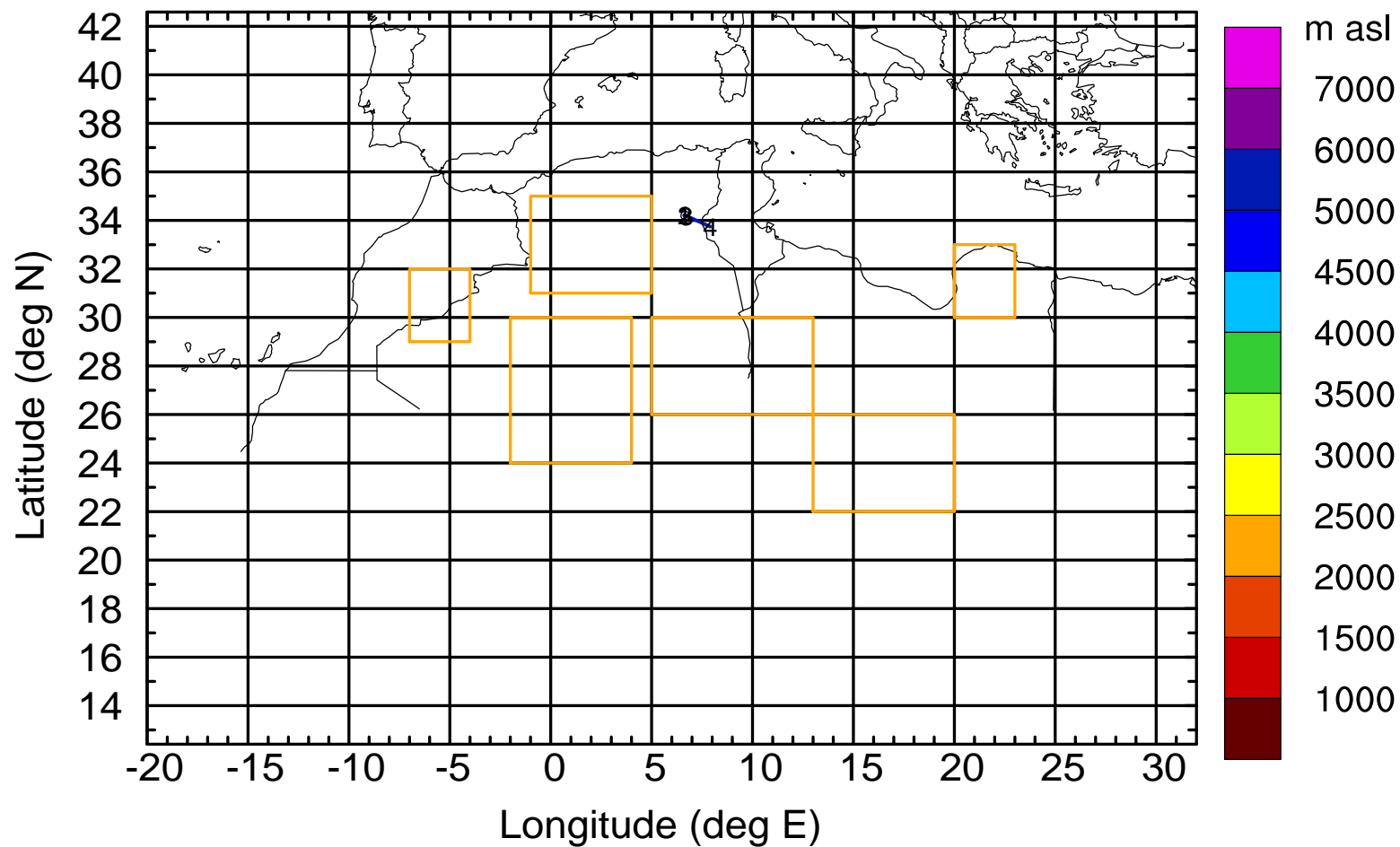
Level #6 of flight 170421a

BWD 20170421/13 -61H = 19/00 UTC



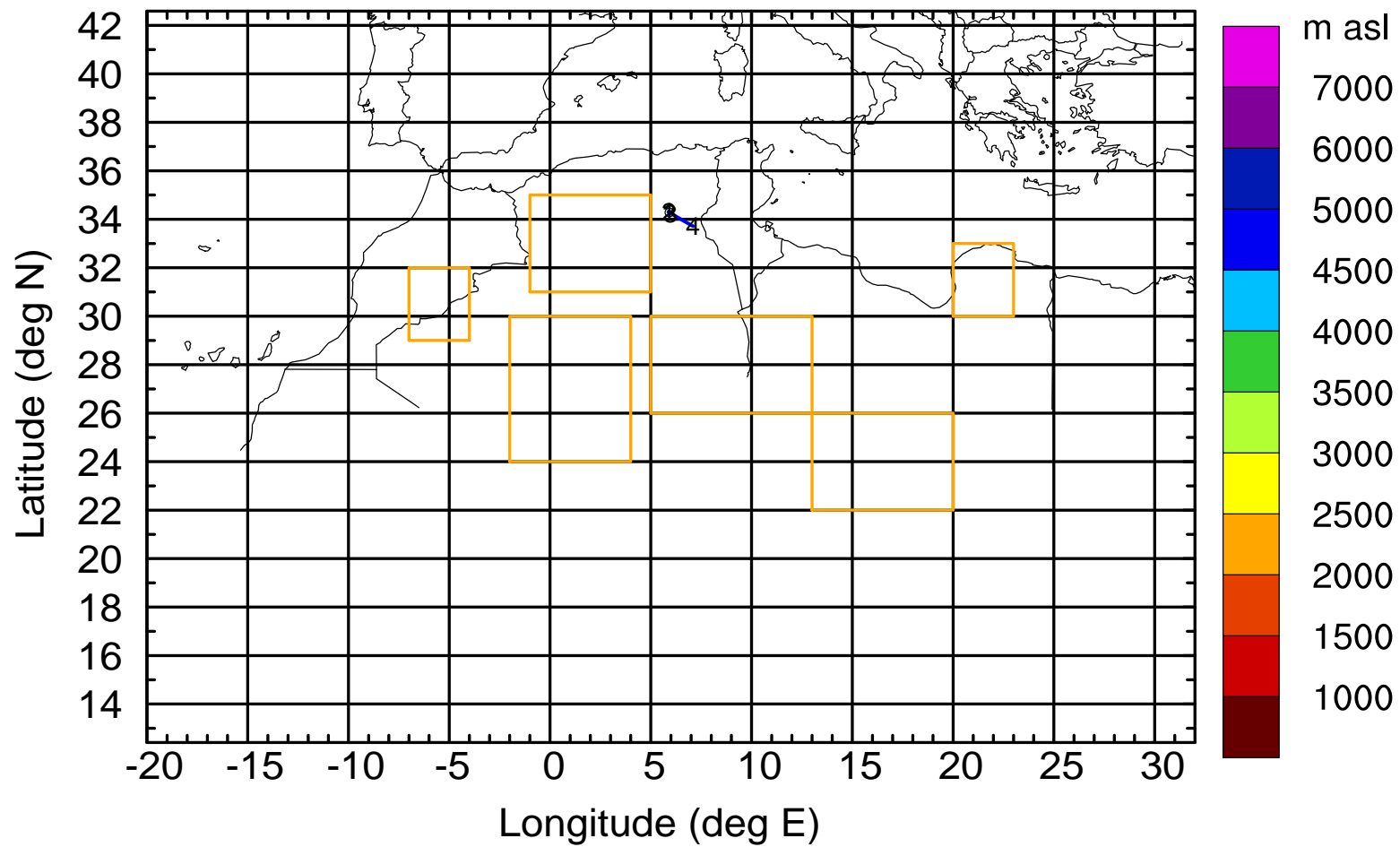
Level #6 of flight 170421a

BWD 20170421/13 -63H = 18/22 UTC



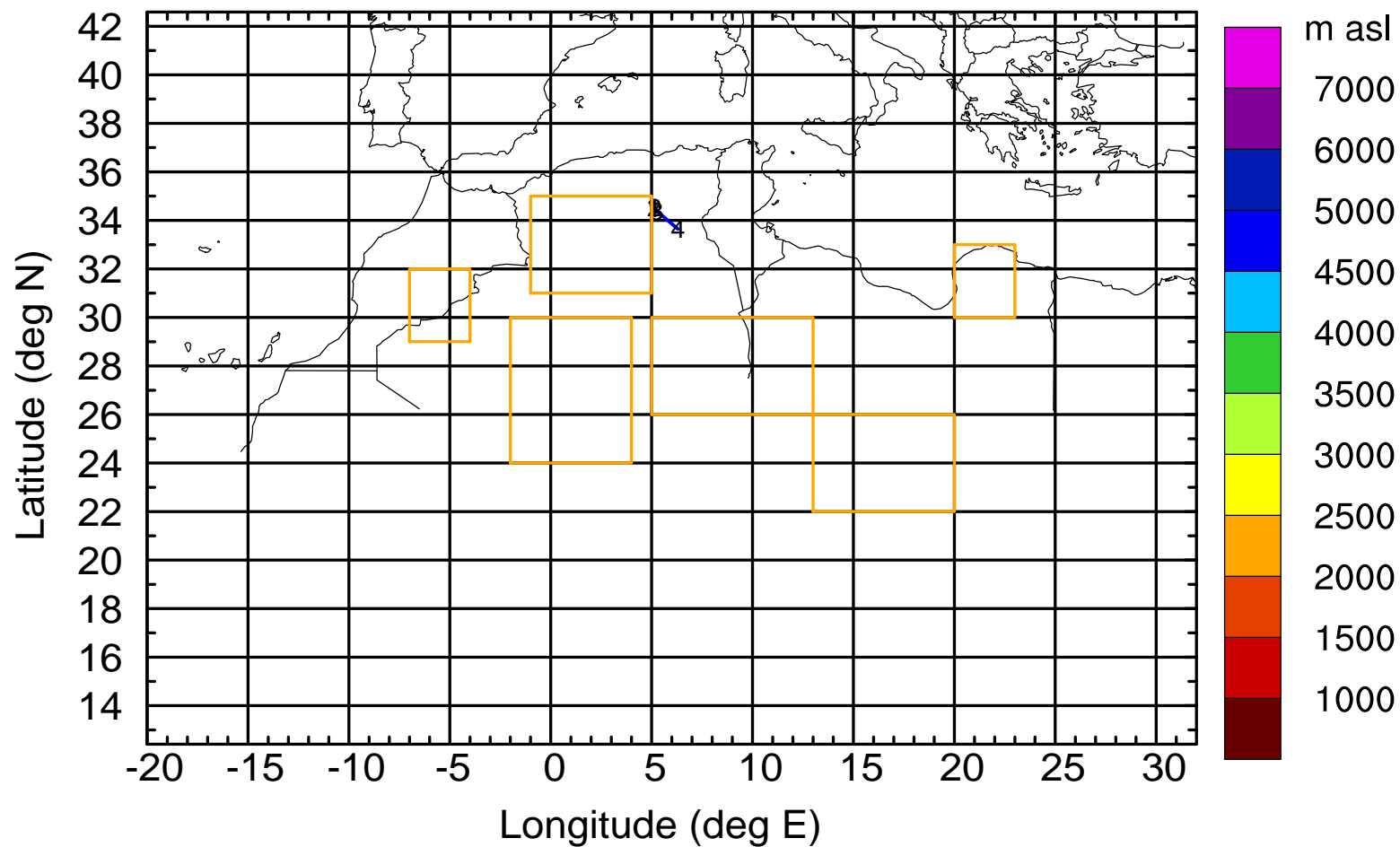
Level #6 of flight 170421a

BWD 20170421/13 -64H = 18/21 UTC



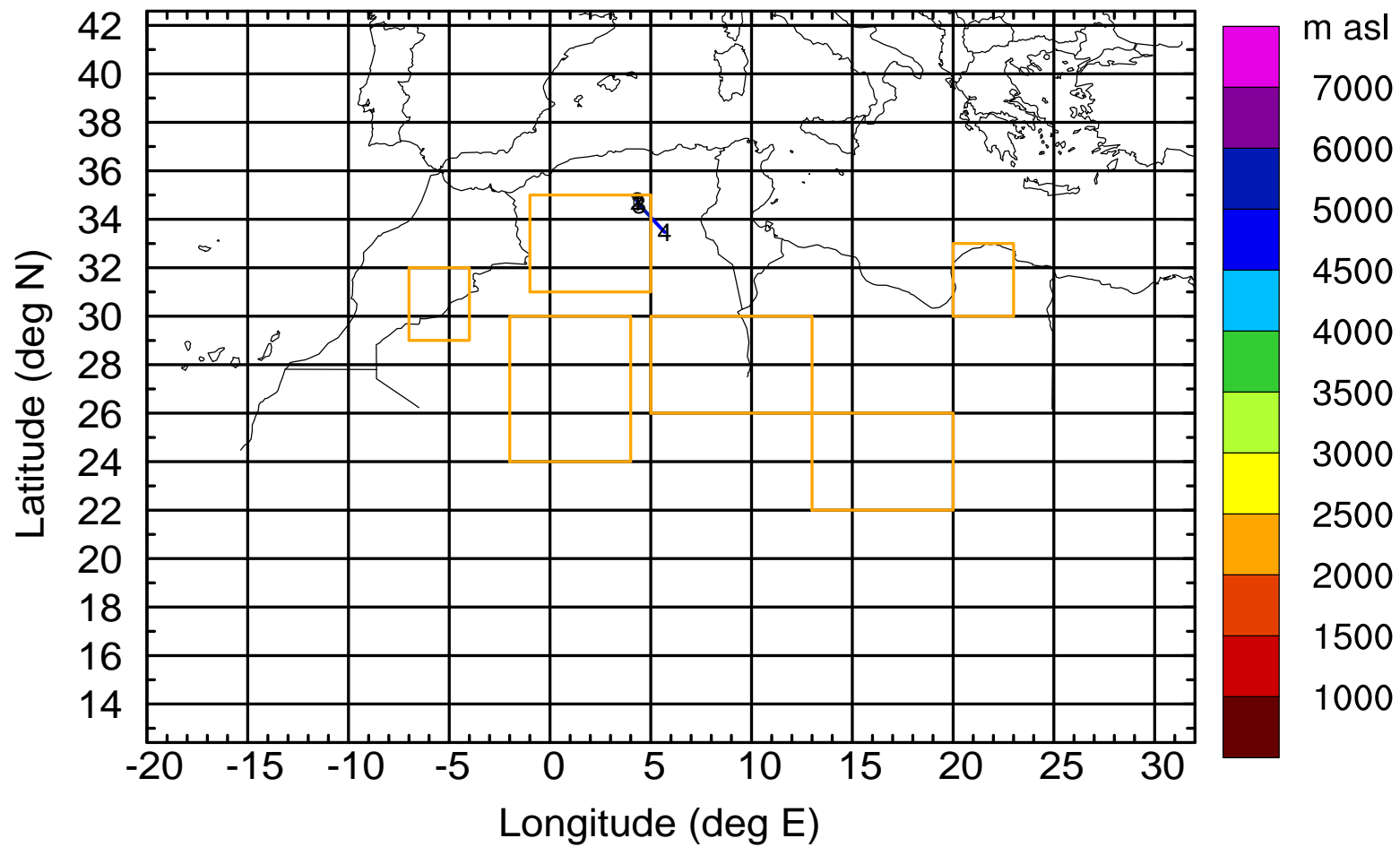
Level #6 of flight 170421a

BWD 20170421/13 -65H = 18/20 UTC



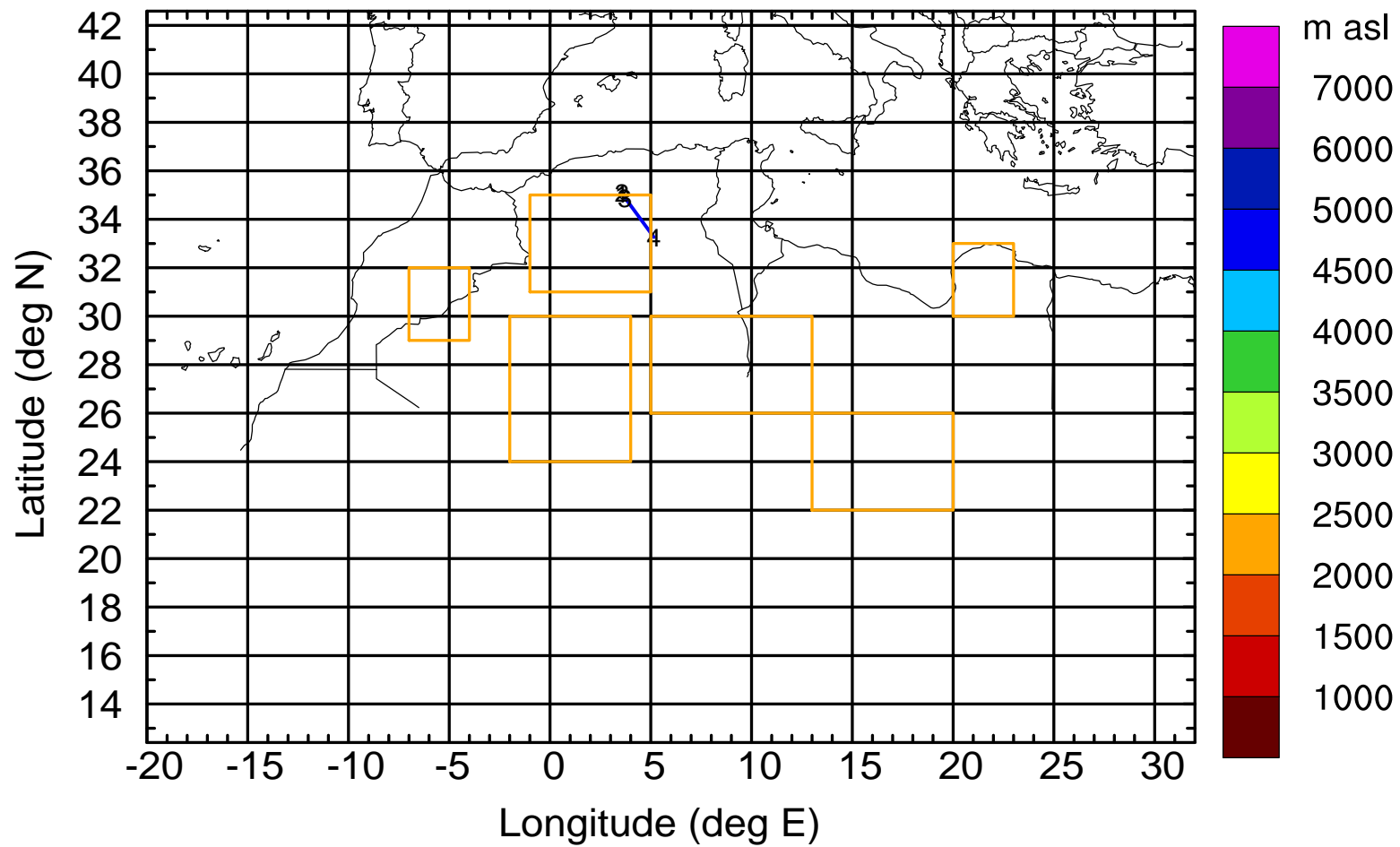
Level #6 of flight 170421a

BWD 20170421/13 -66H = 18/19 UTC



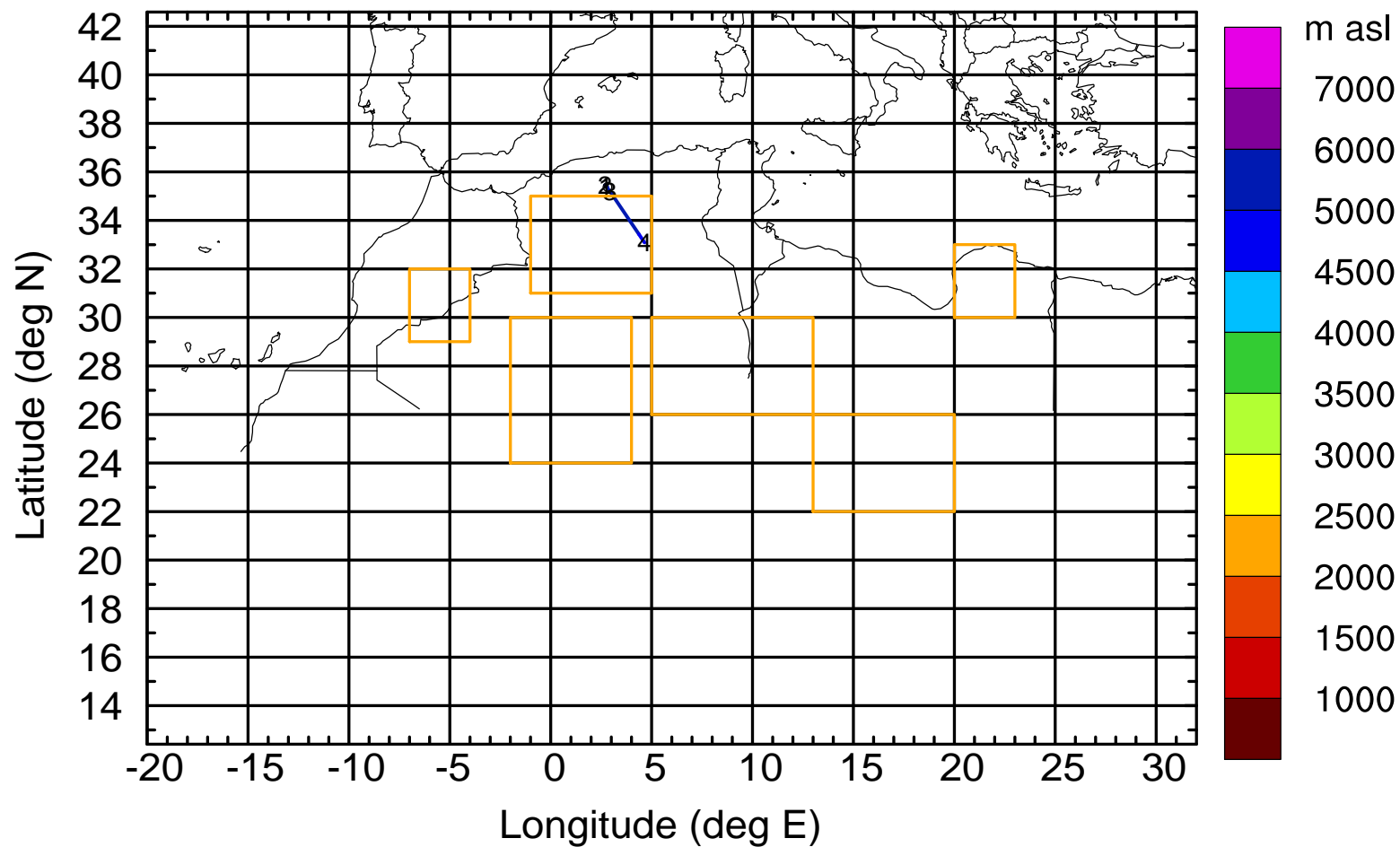
Level #6 of flight 170421a

BWD 20170421/13 -67H = 18/18 UTC



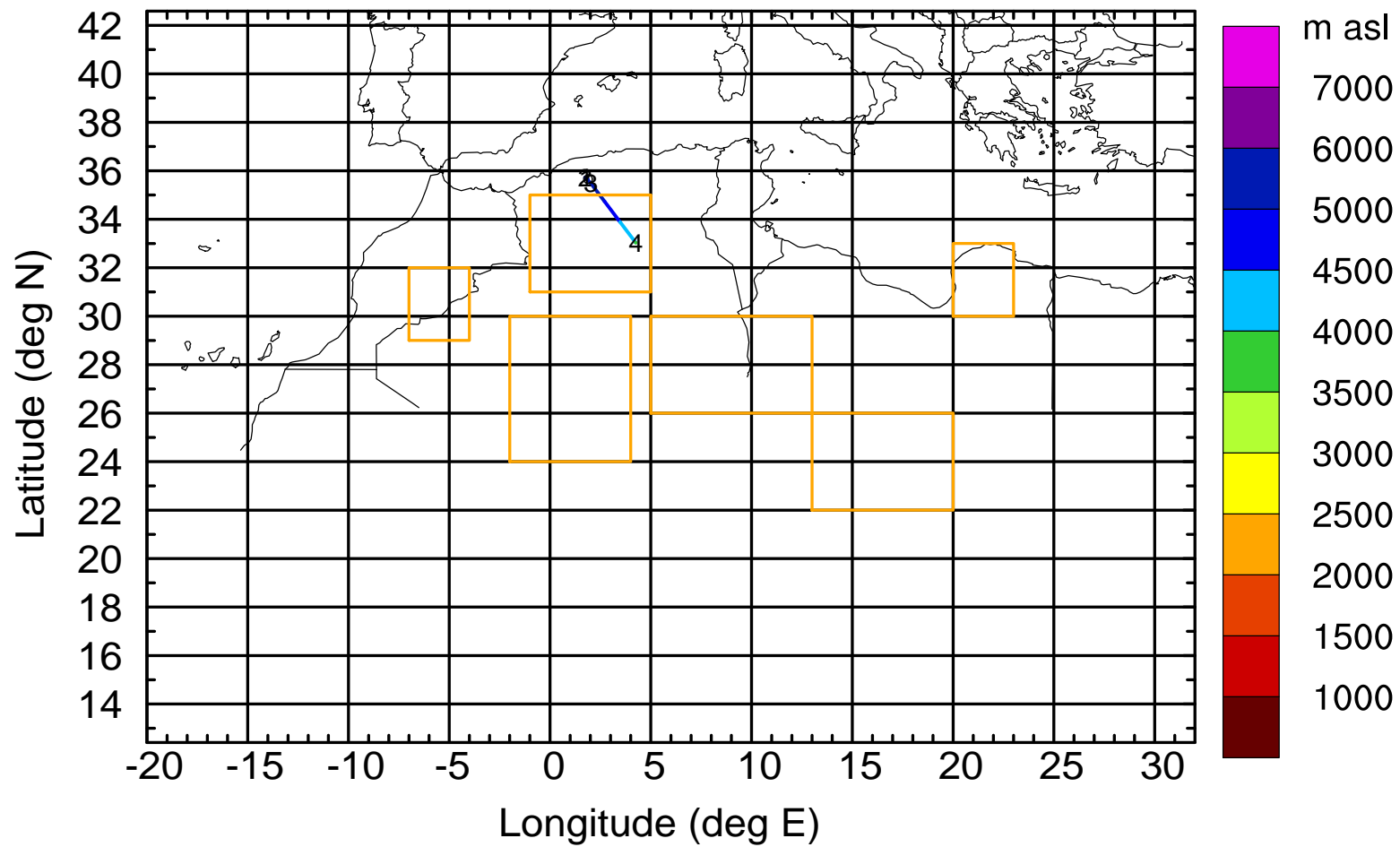
Level #6 of flight 170421a

BWD 20170421/13 -68H = 18/17 UTC



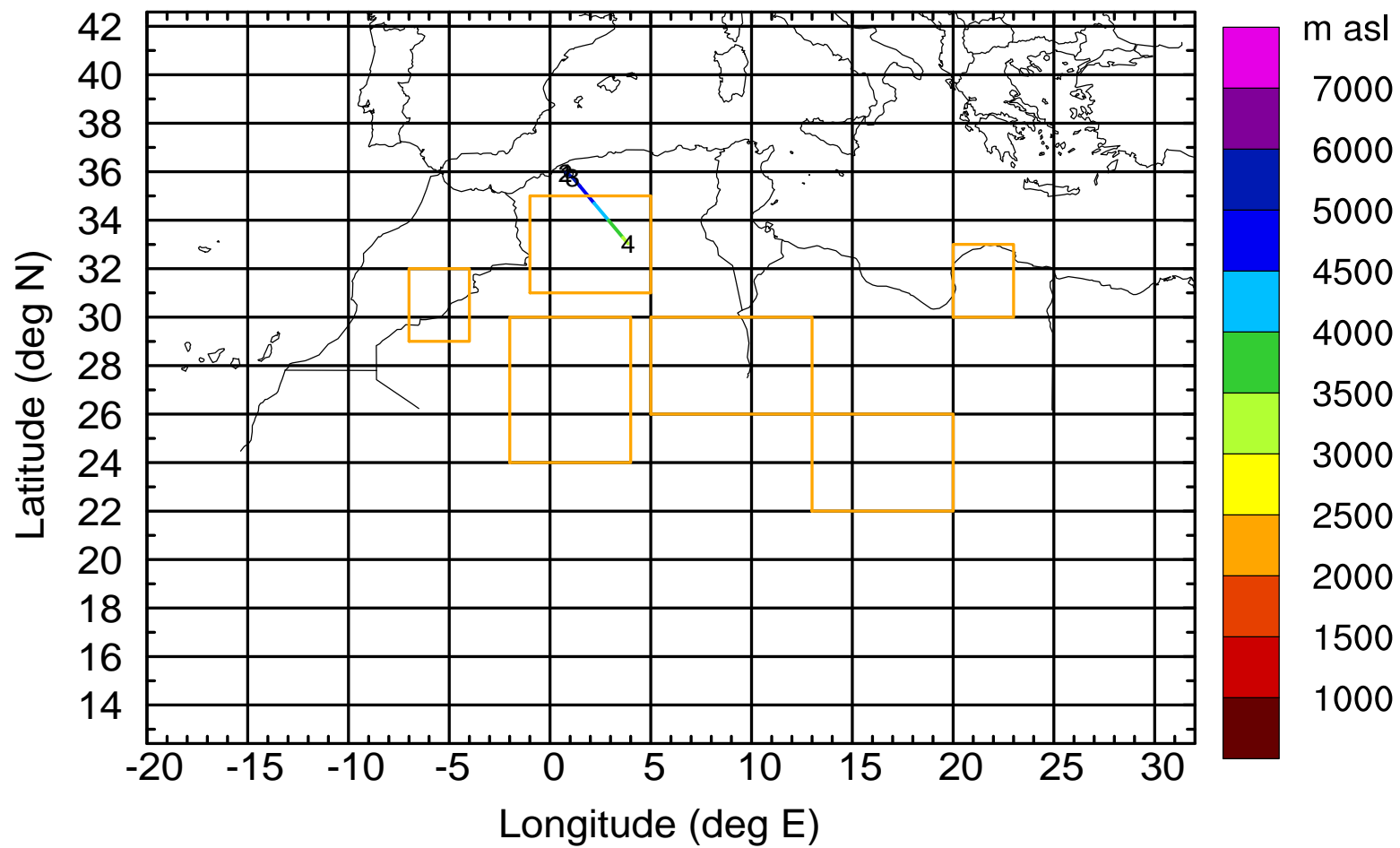
Level #6 of flight 170421a

BWD 20170421/13 -69H = 18/16 UTC



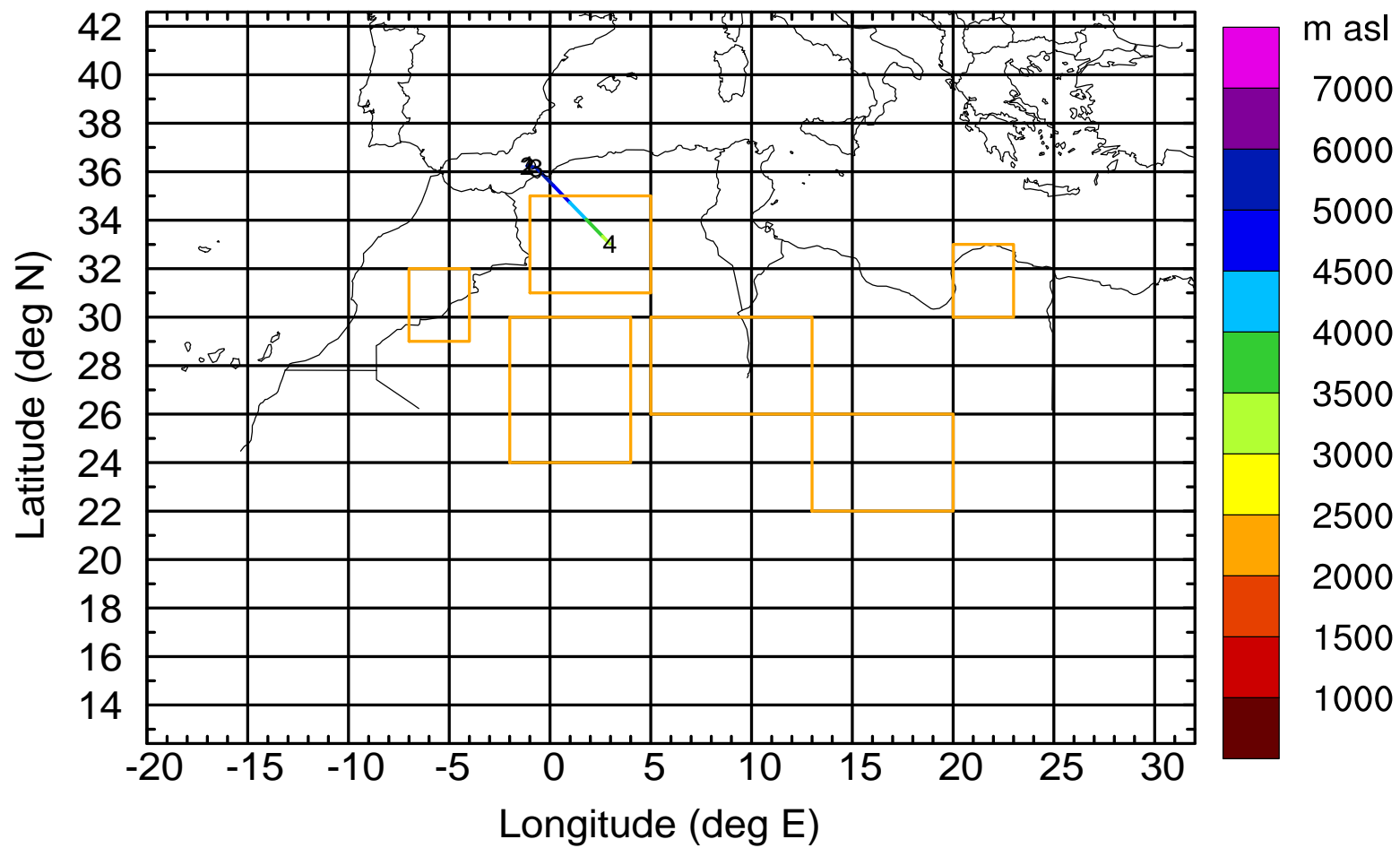
Level #6 of flight 170421a

BWD 20170421/13 -70H = 18/15 UTC



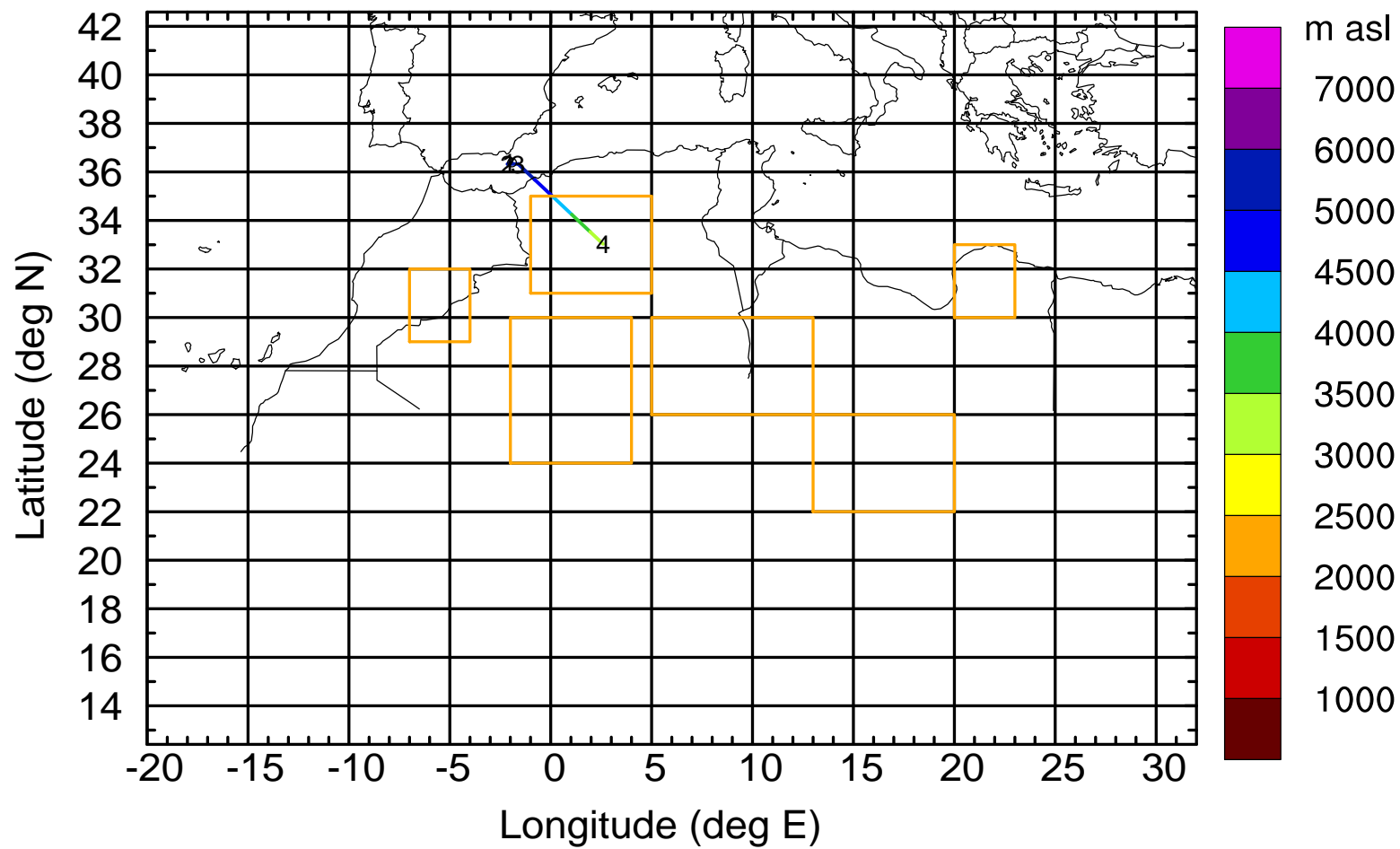
Level #6 of flight 170421a

BWD 20170421/13 -72H = 18/13 UTC



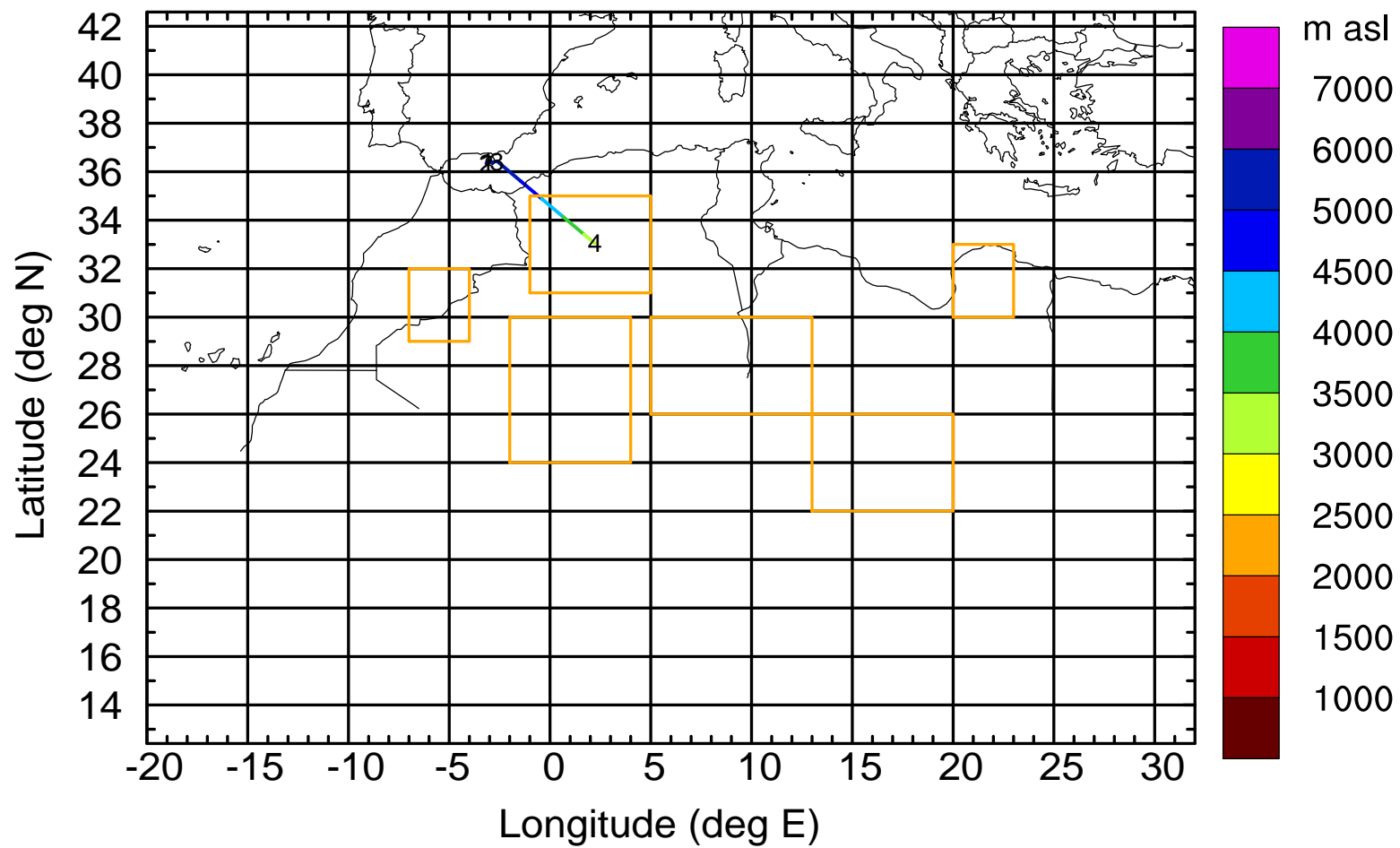
Level #6 of flight 170421a

BWD 20170421/13 -73H = 18/12 UTC



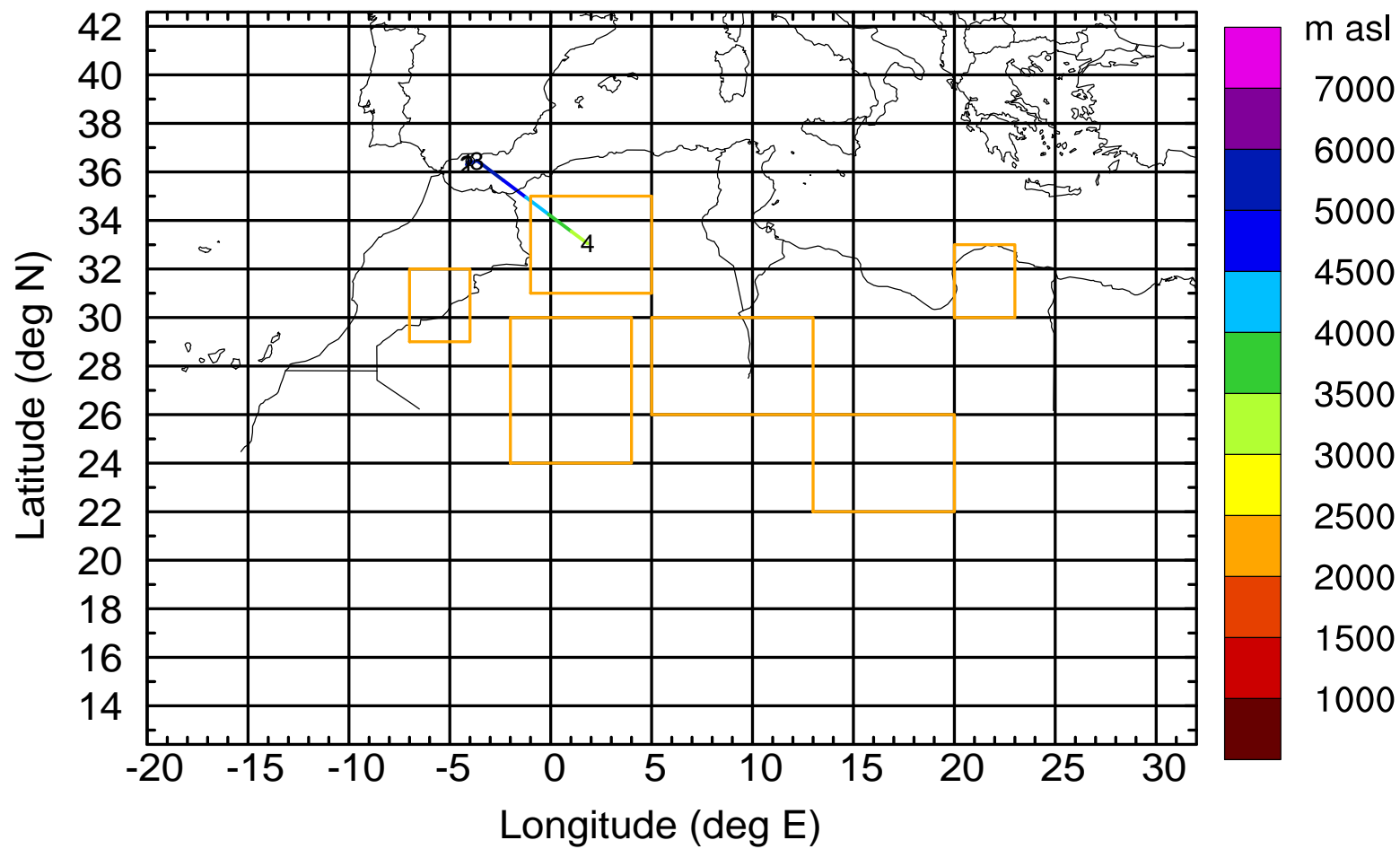
Level #6 of flight 170421a

BWD 20170421/13 -74H = 18/11 UTC



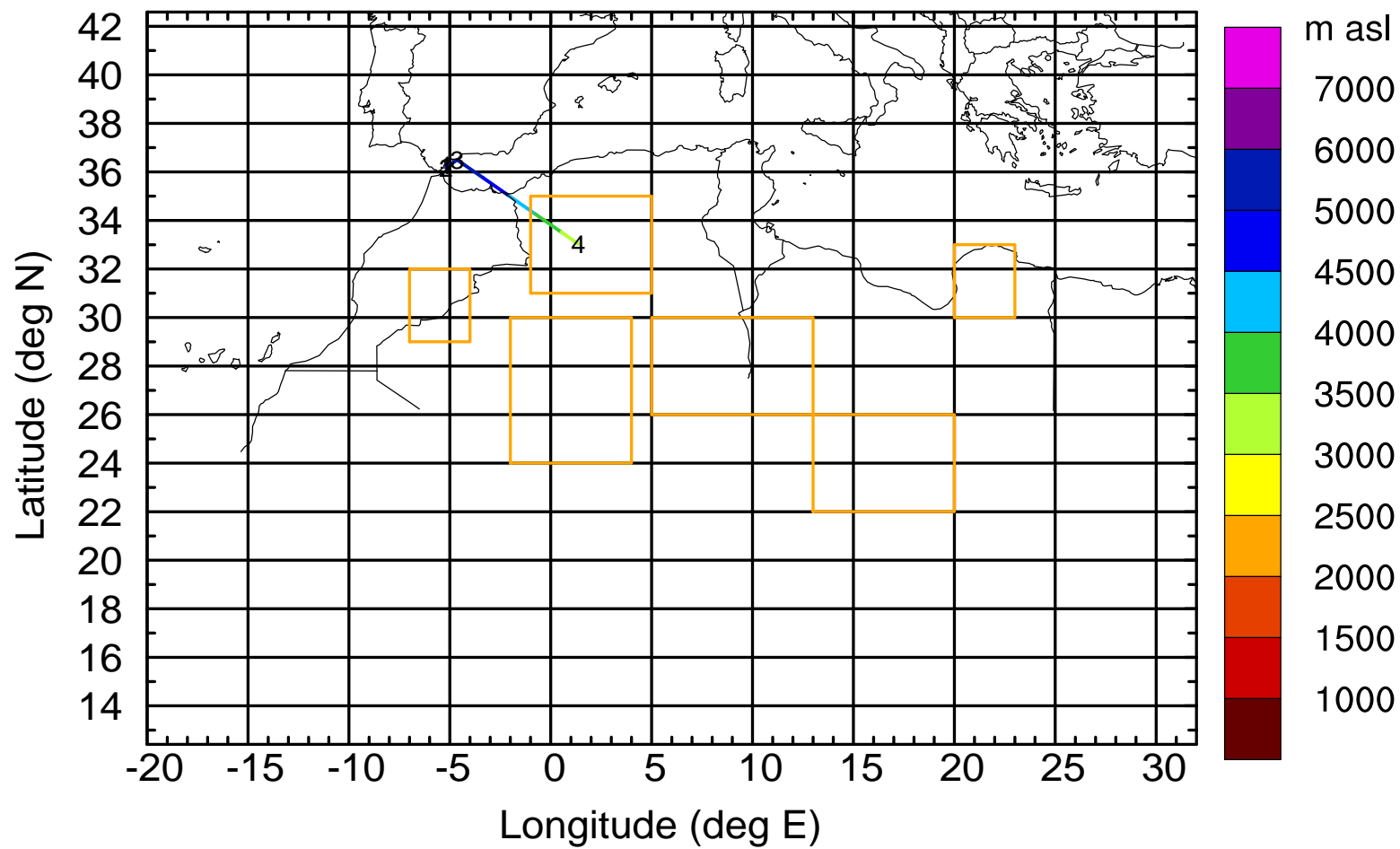
Level #6 of flight 170421a

BWD 20170421/13 -75H = 18/10 UTC



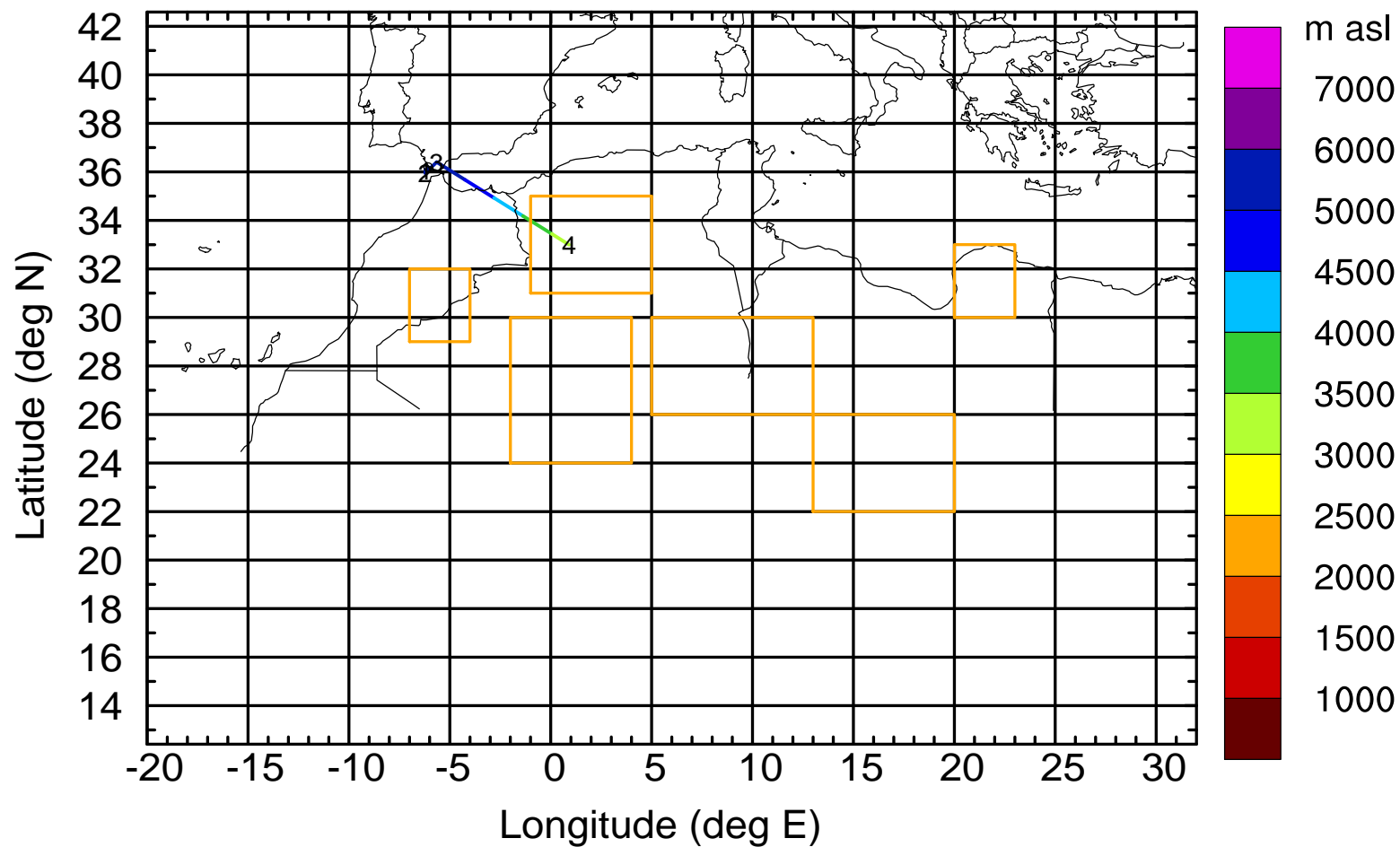
Level #6 of flight 170421a

BWD 20170421/13 -76H = 18/09 UTC



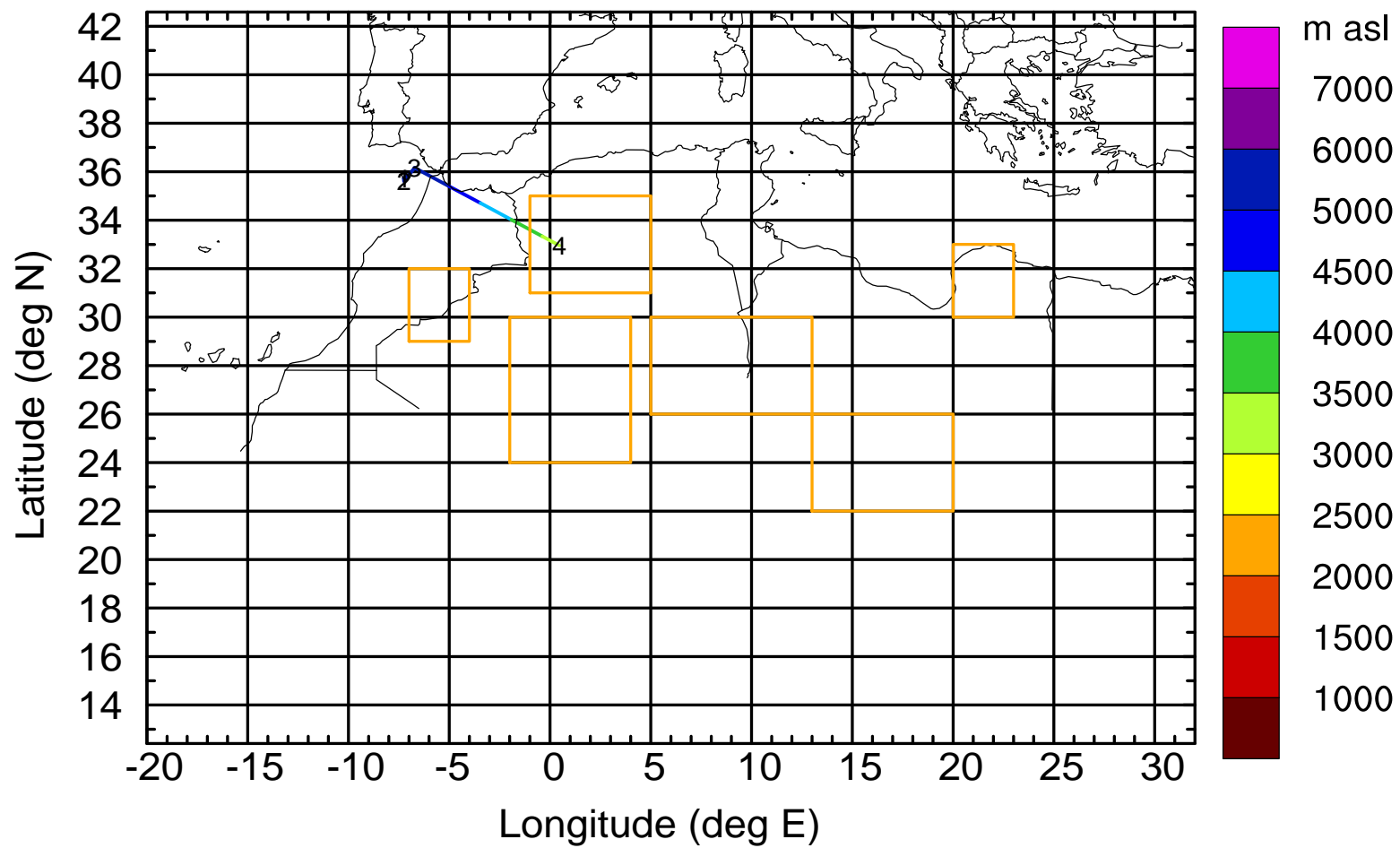
Level #6 of flight 170421a

BWD 20170421/13 -77H = 18/08 UTC



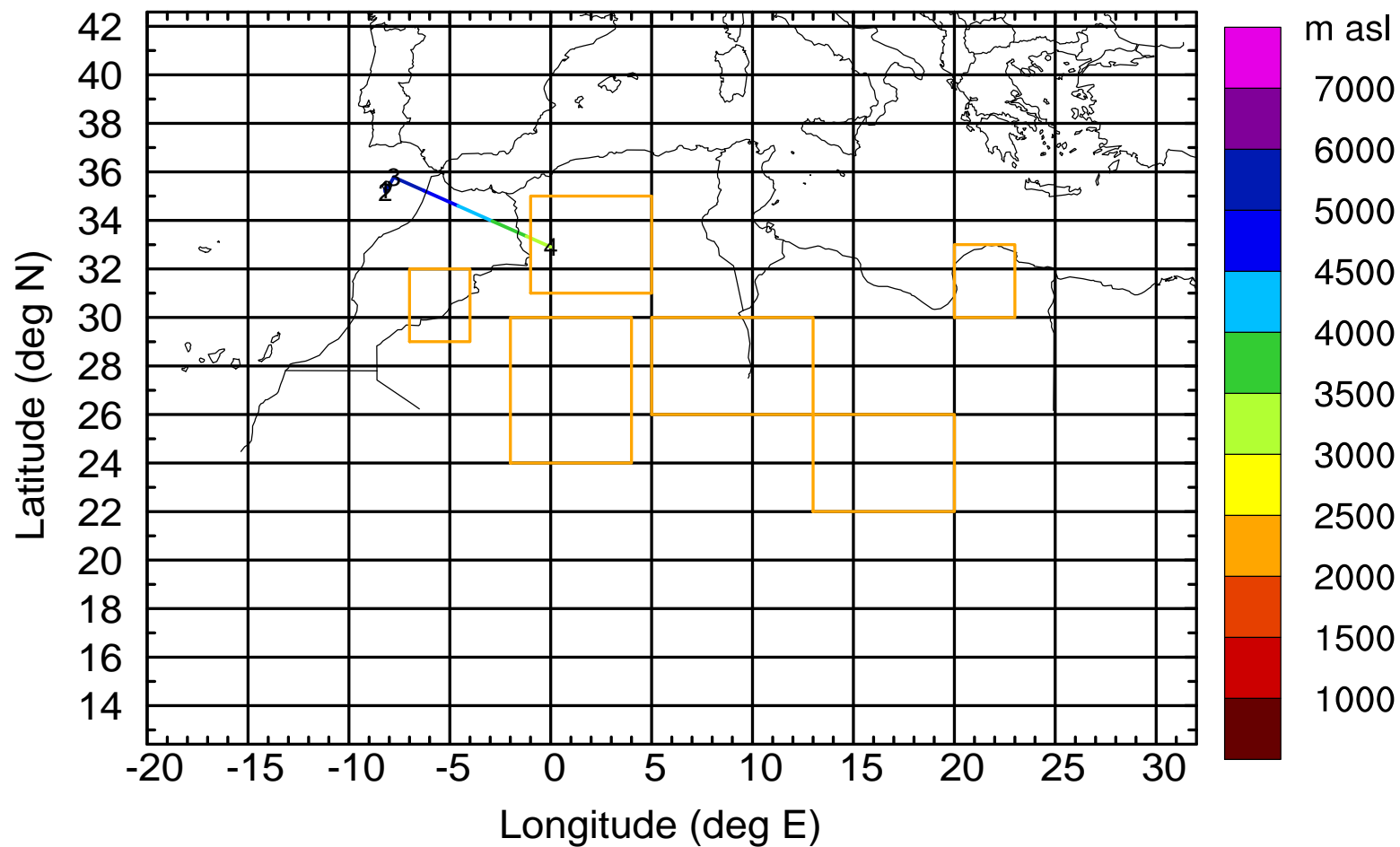
Level #6 of flight 170421a

BWD 20170421/13 -78H = 18/07 UTC



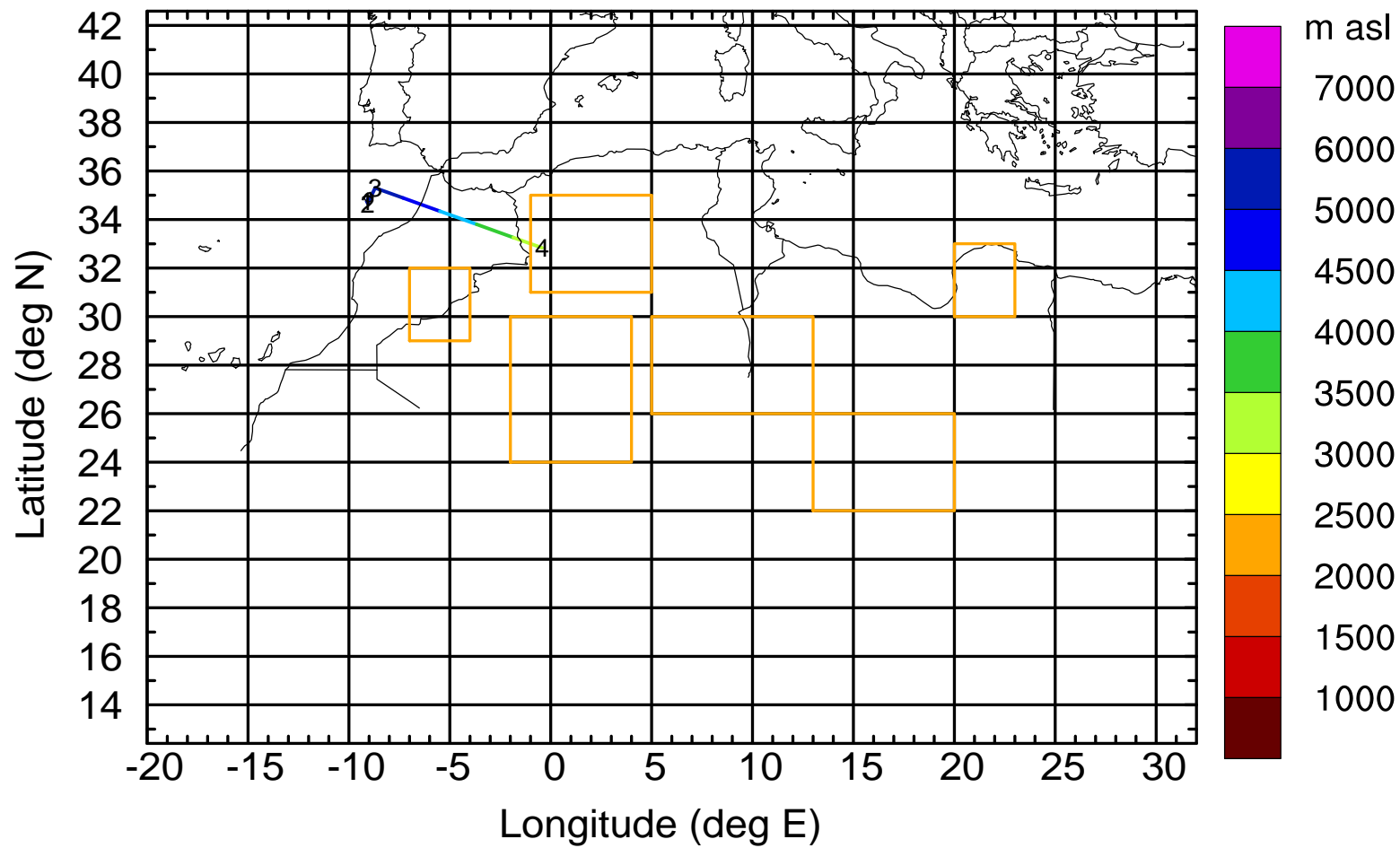
Level #6 of flight 170421a

BWD 20170421/13 -79H = 18/06 UTC



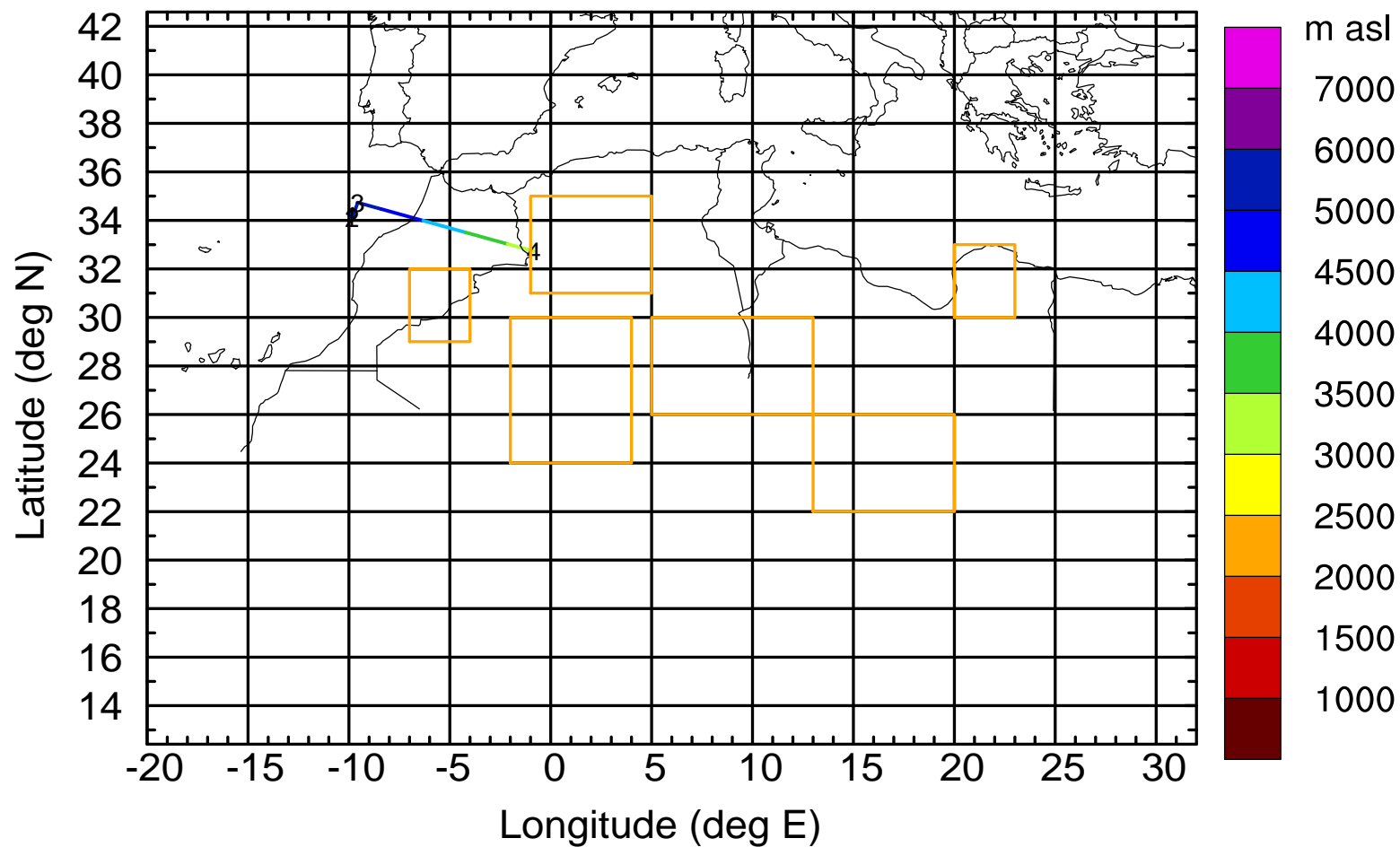
Level #6 of flight 170421a

BWD 20170421/13 -80H = 18/05 UTC



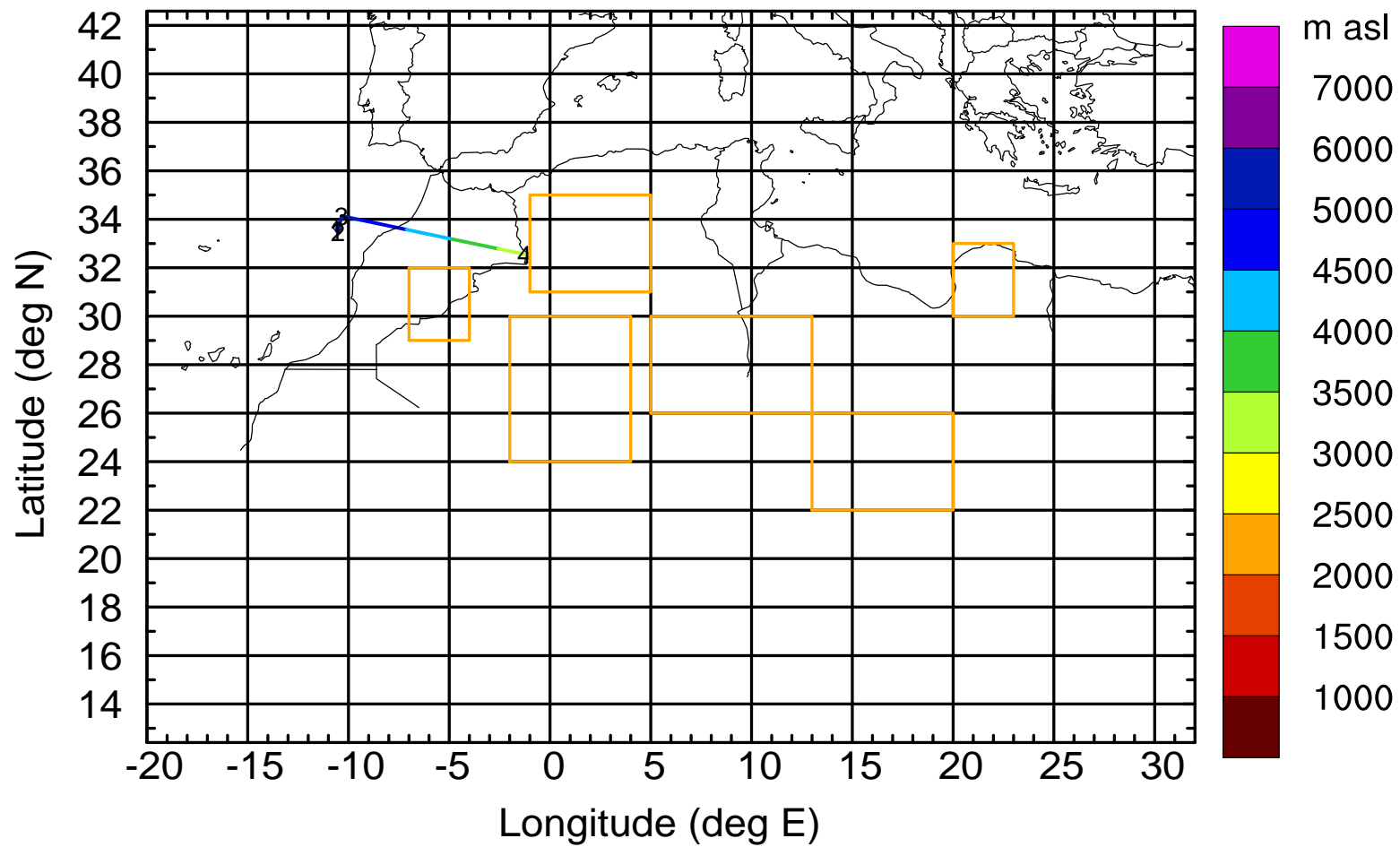
Level #6 of flight 170421a

BWD 20170421/13 -81H = 18/04 UTC



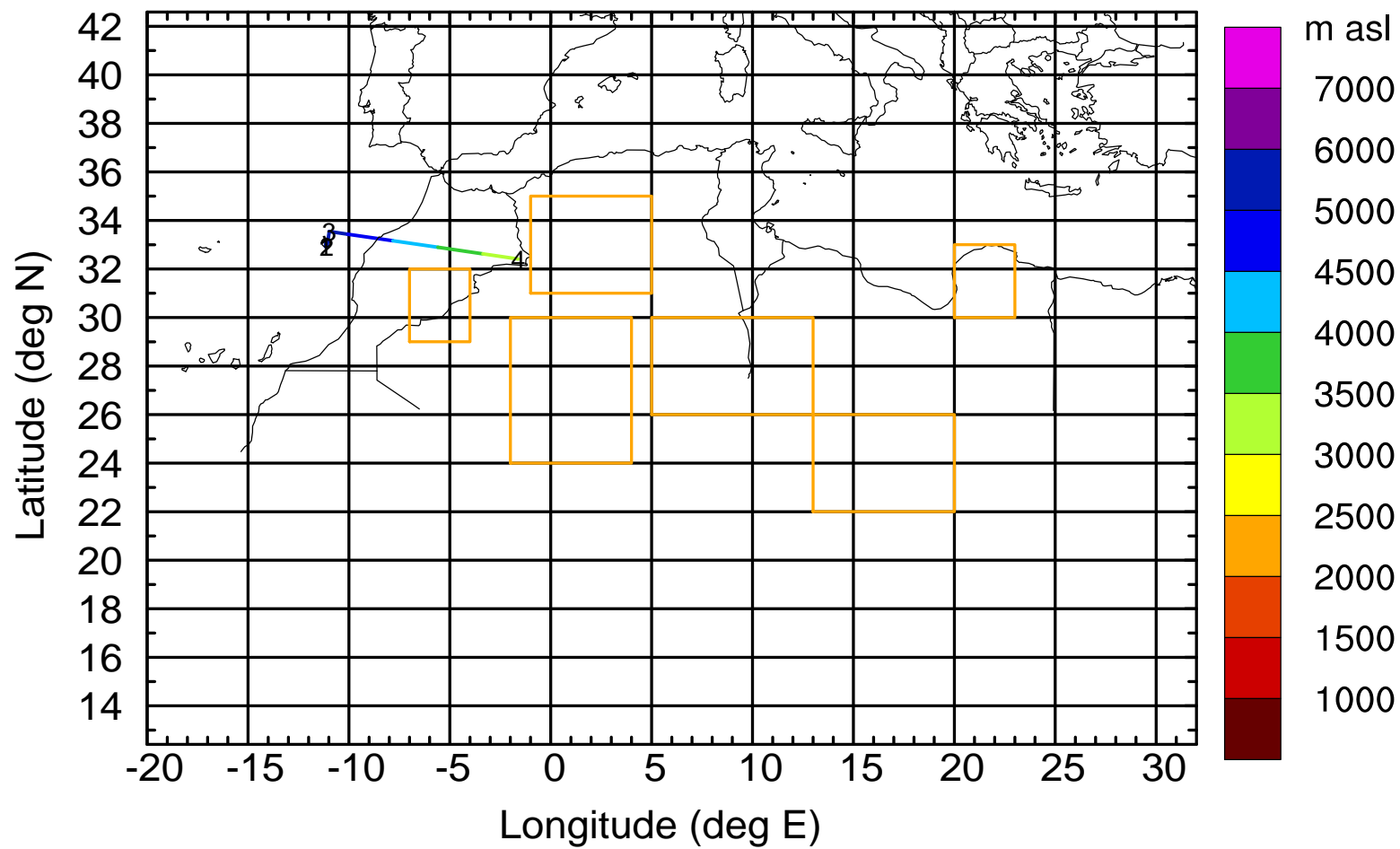
Level #6 of flight 170421a

BWD 20170421/13 -82H = 18/03 UTC



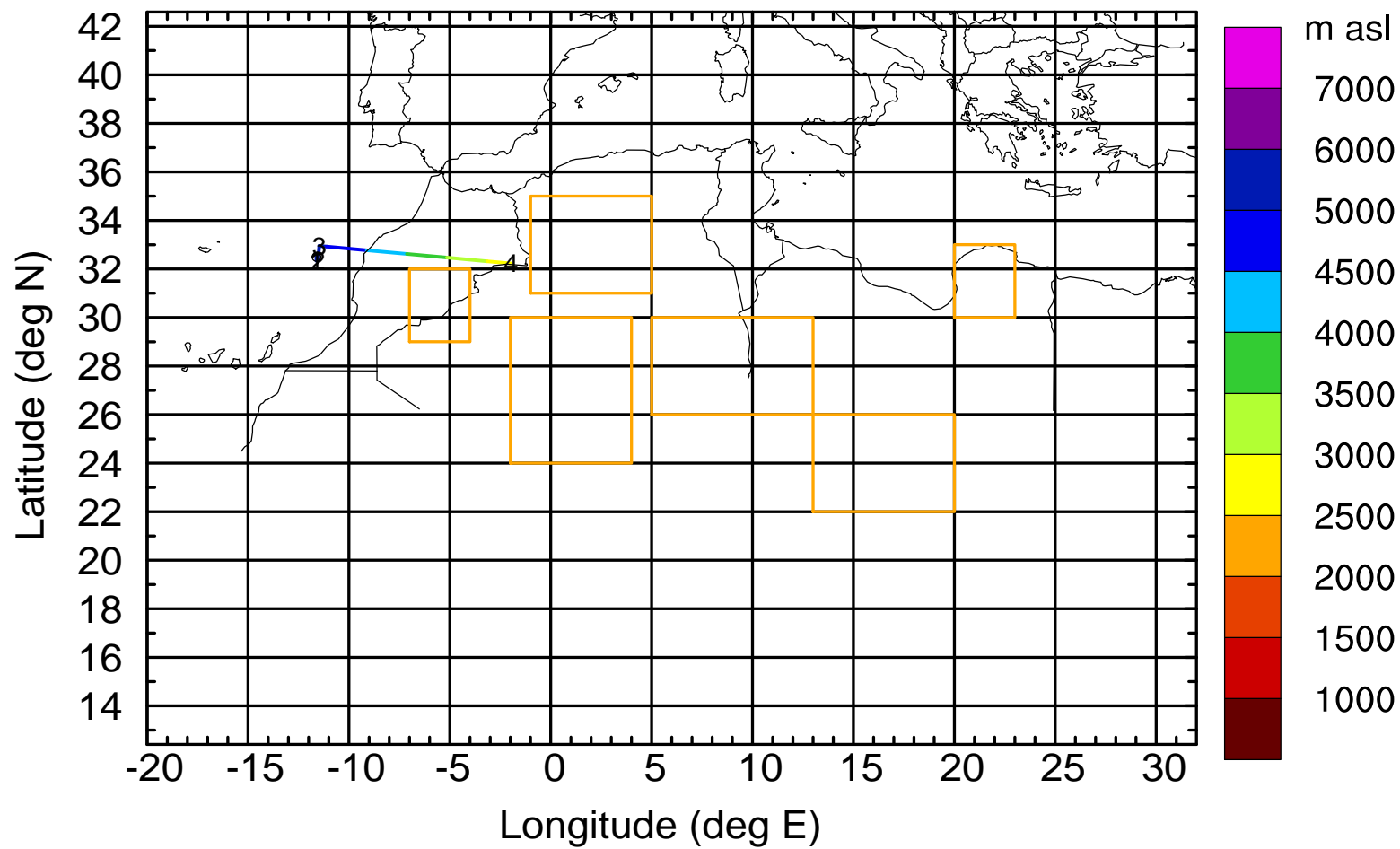
Level #6 of flight 170421a

BWD 20170421/13 -83H = 18/02 UTC



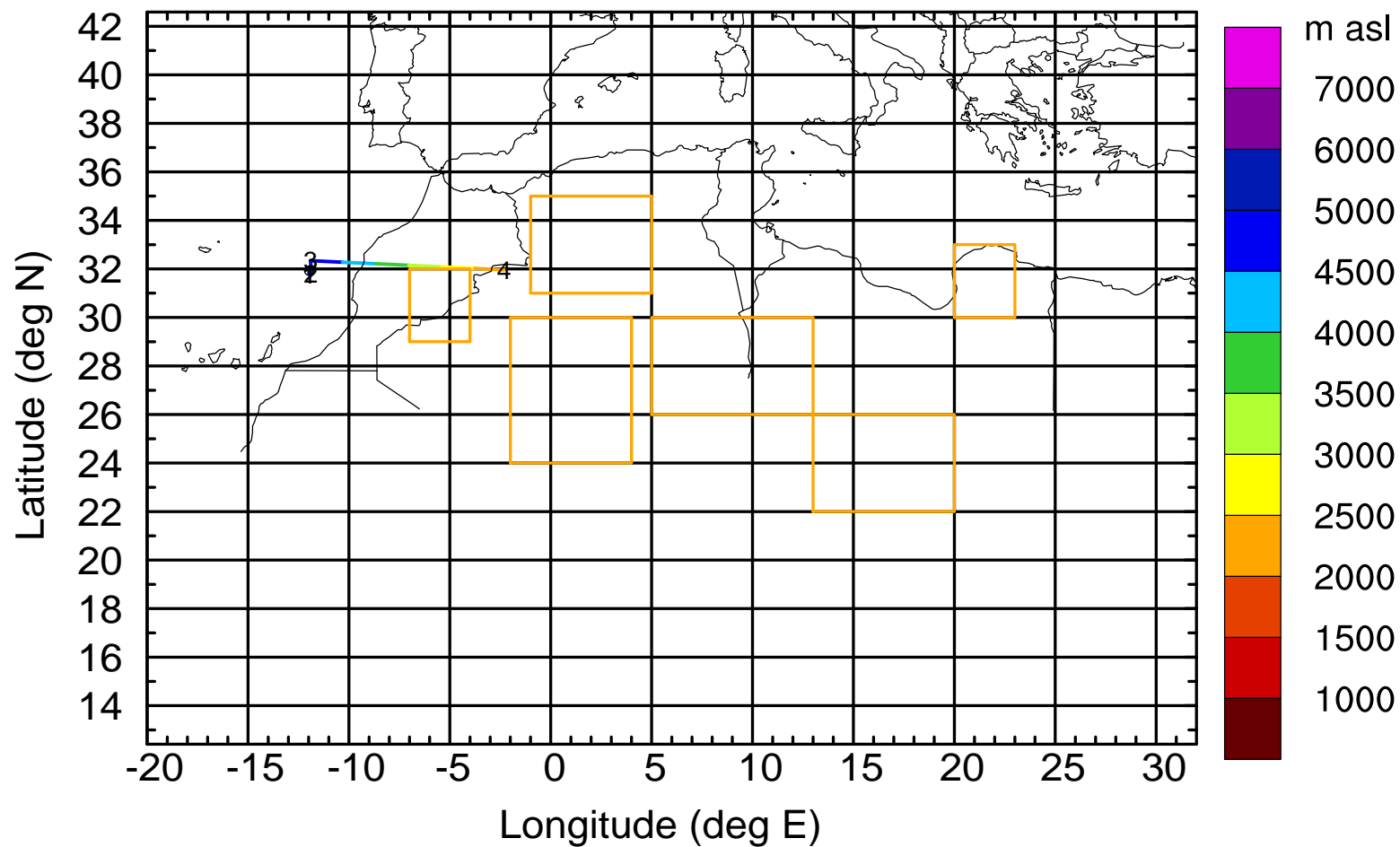
Level #6 of flight 170421a

BWD 20170421/13 -84H = 18/01 UTC



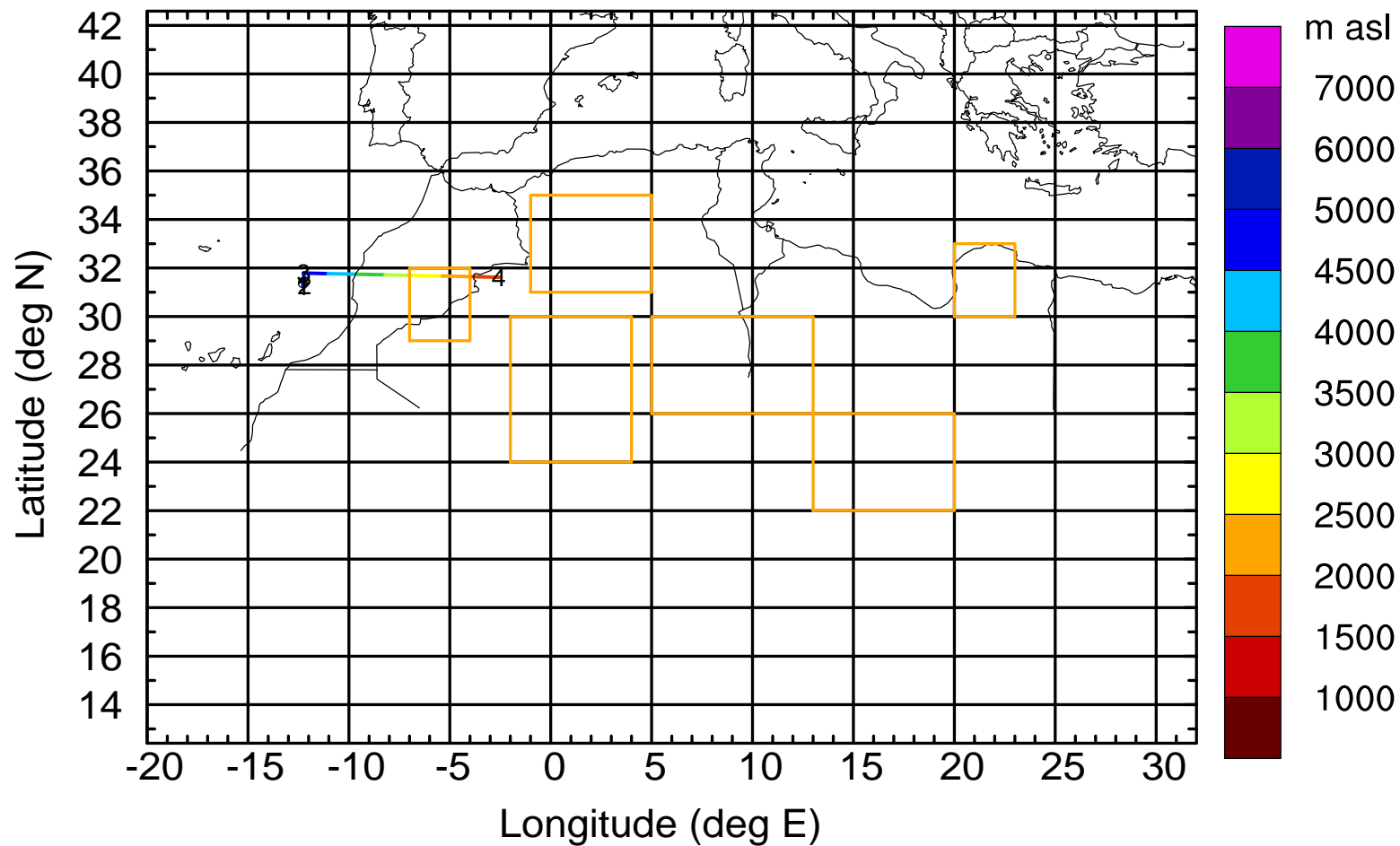
Level #6 of flight 170421a

BWD 20170421/13 -85H = 18/00 UTC



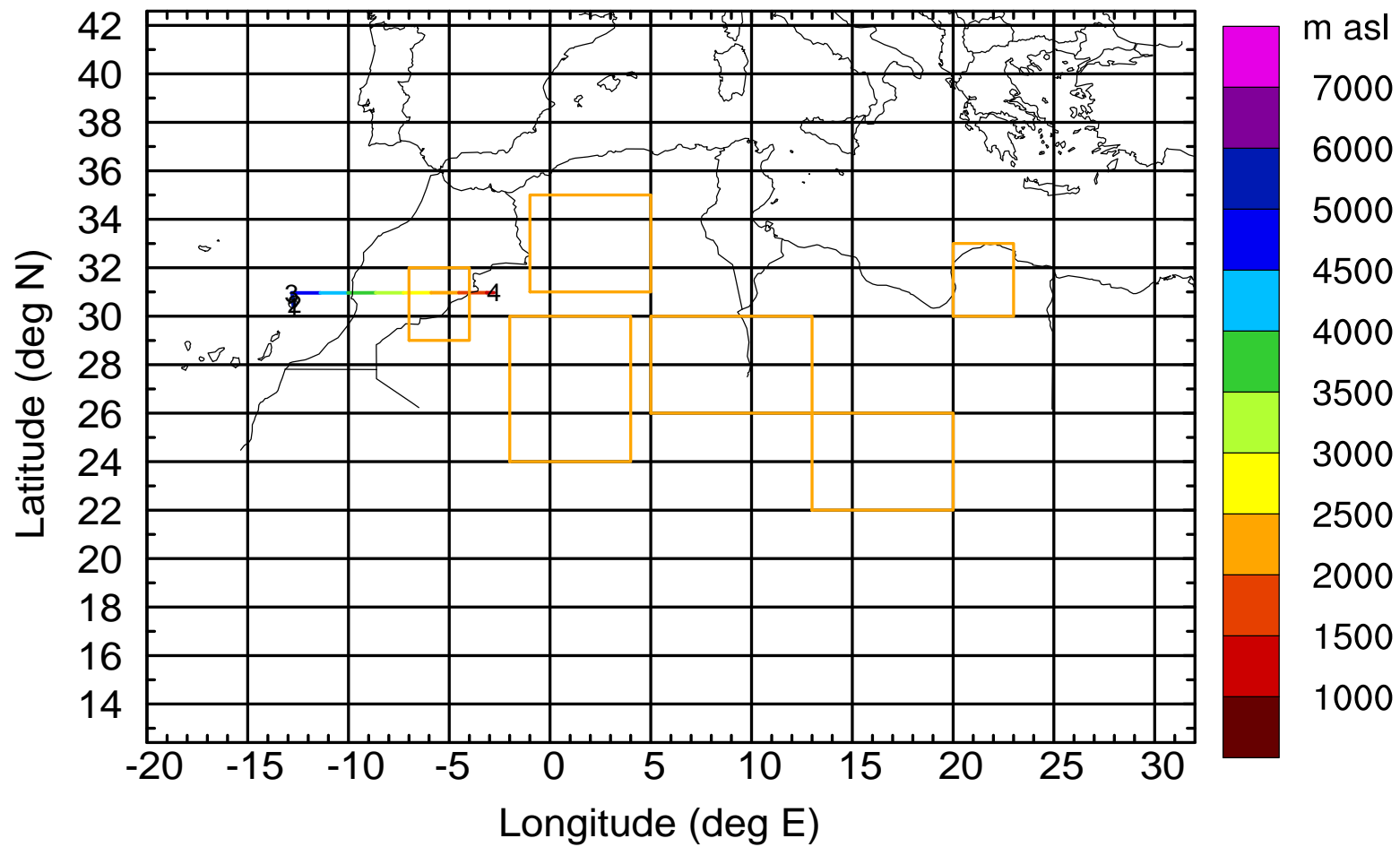
Level #6 of flight 170421a

BWD 20170421/13 -86H = 17/23 UTC



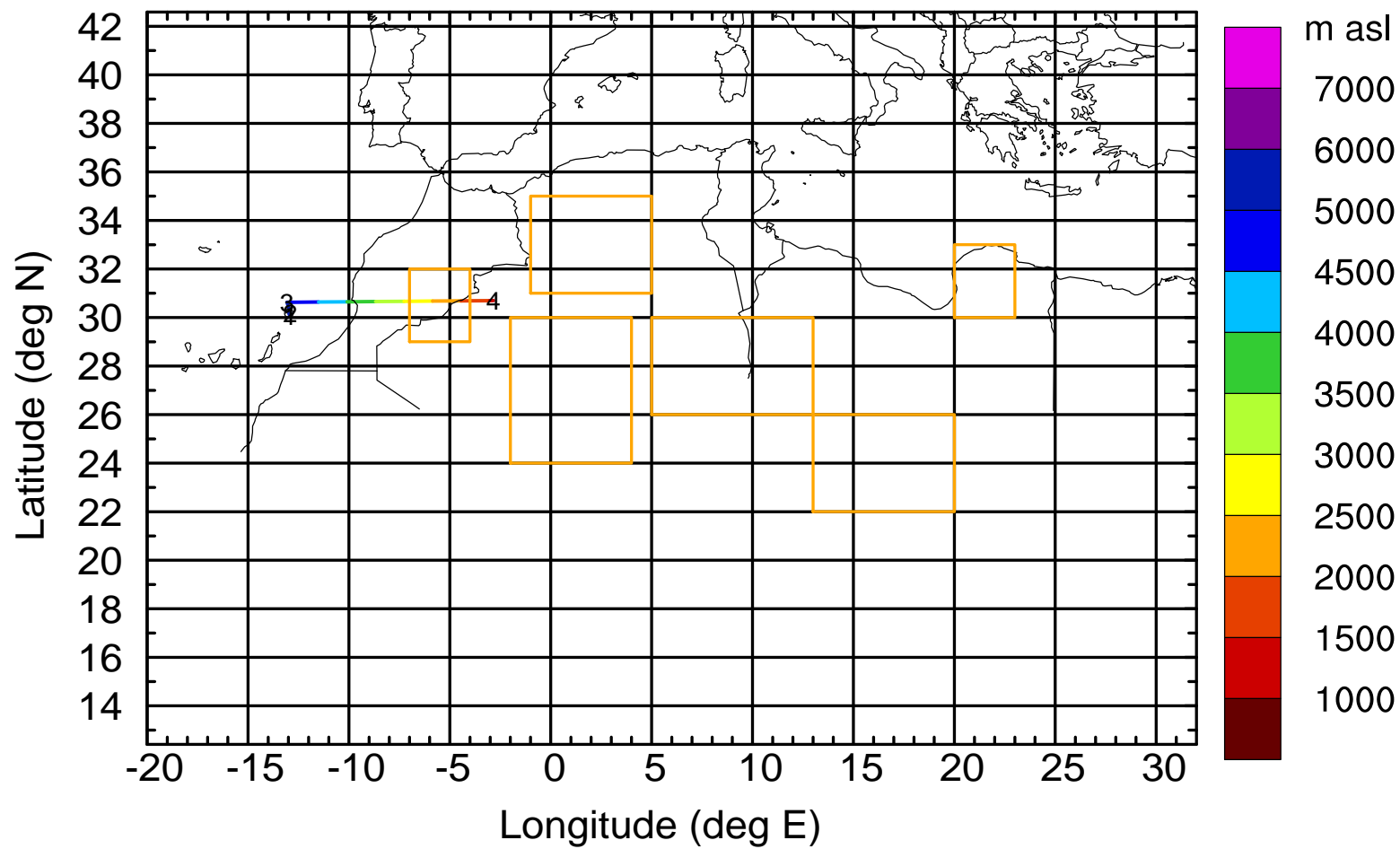
Level #6 of flight 170421a

BWD 20170421/13 -88H = 17/21 UTC



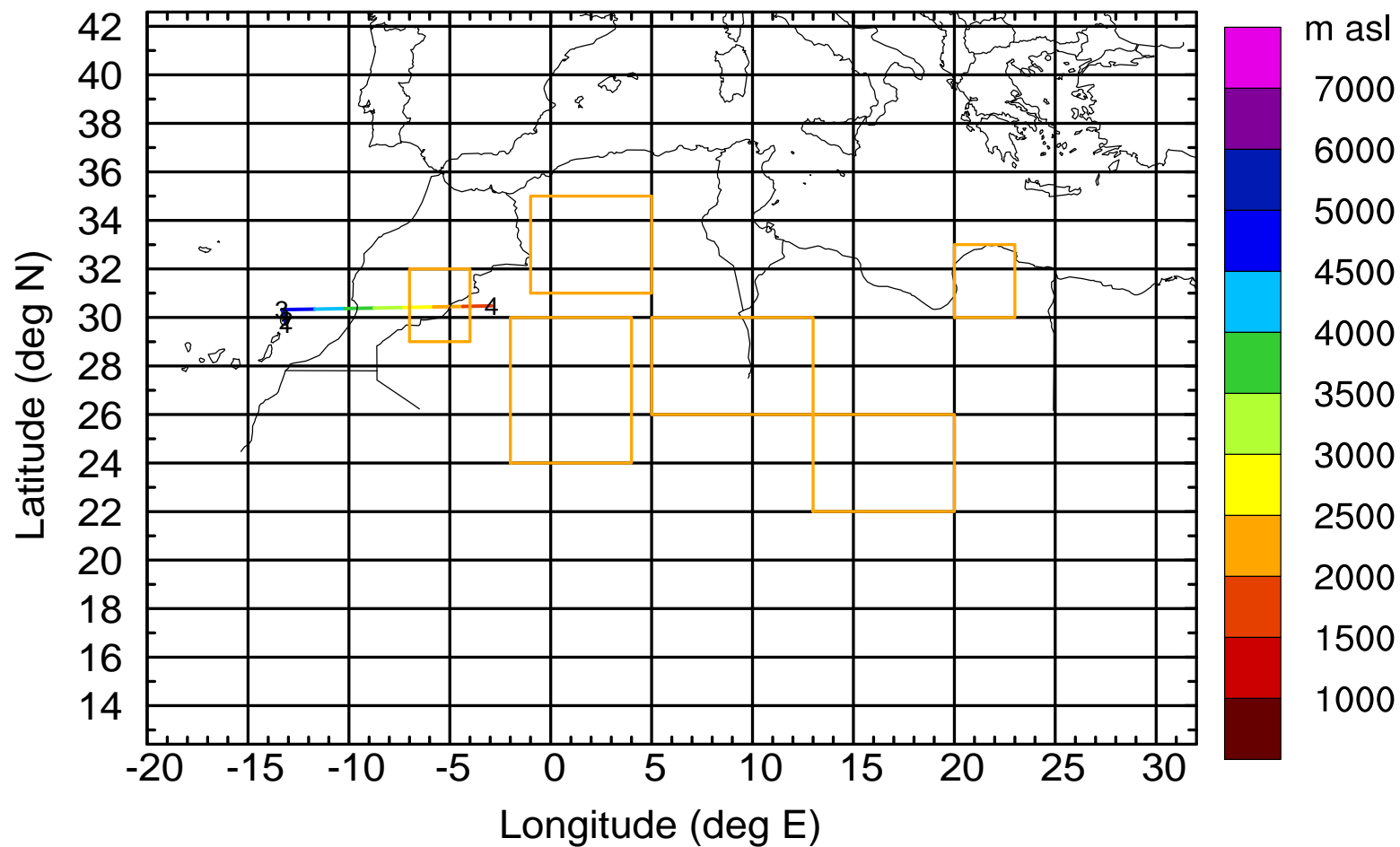
Level #6 of flight 170421a

BWD 20170421/13 -89H = 17/20 UTC



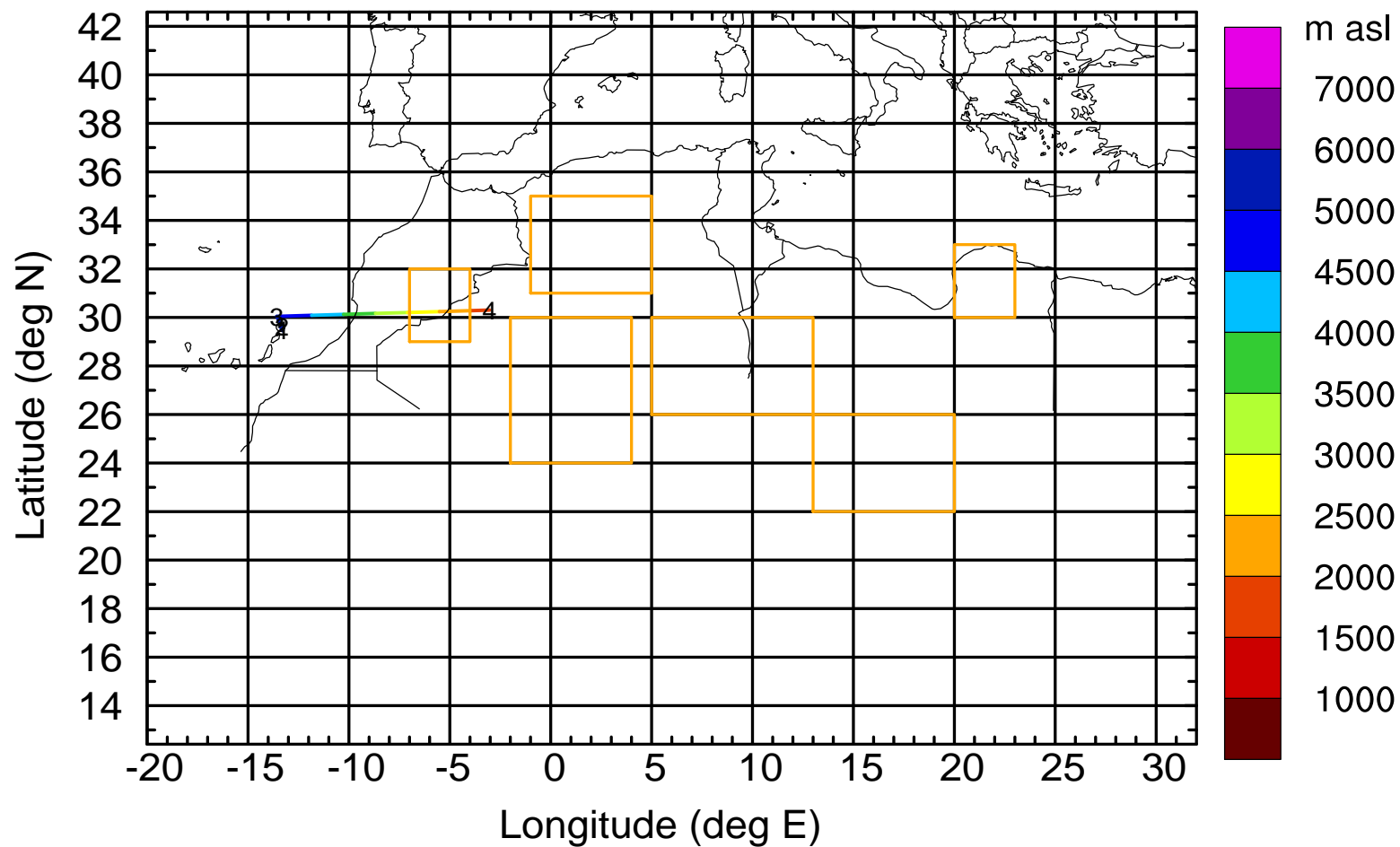
Level #6 of flight 170421a

BWD 20170421/13 -90H = 17/19 UTC



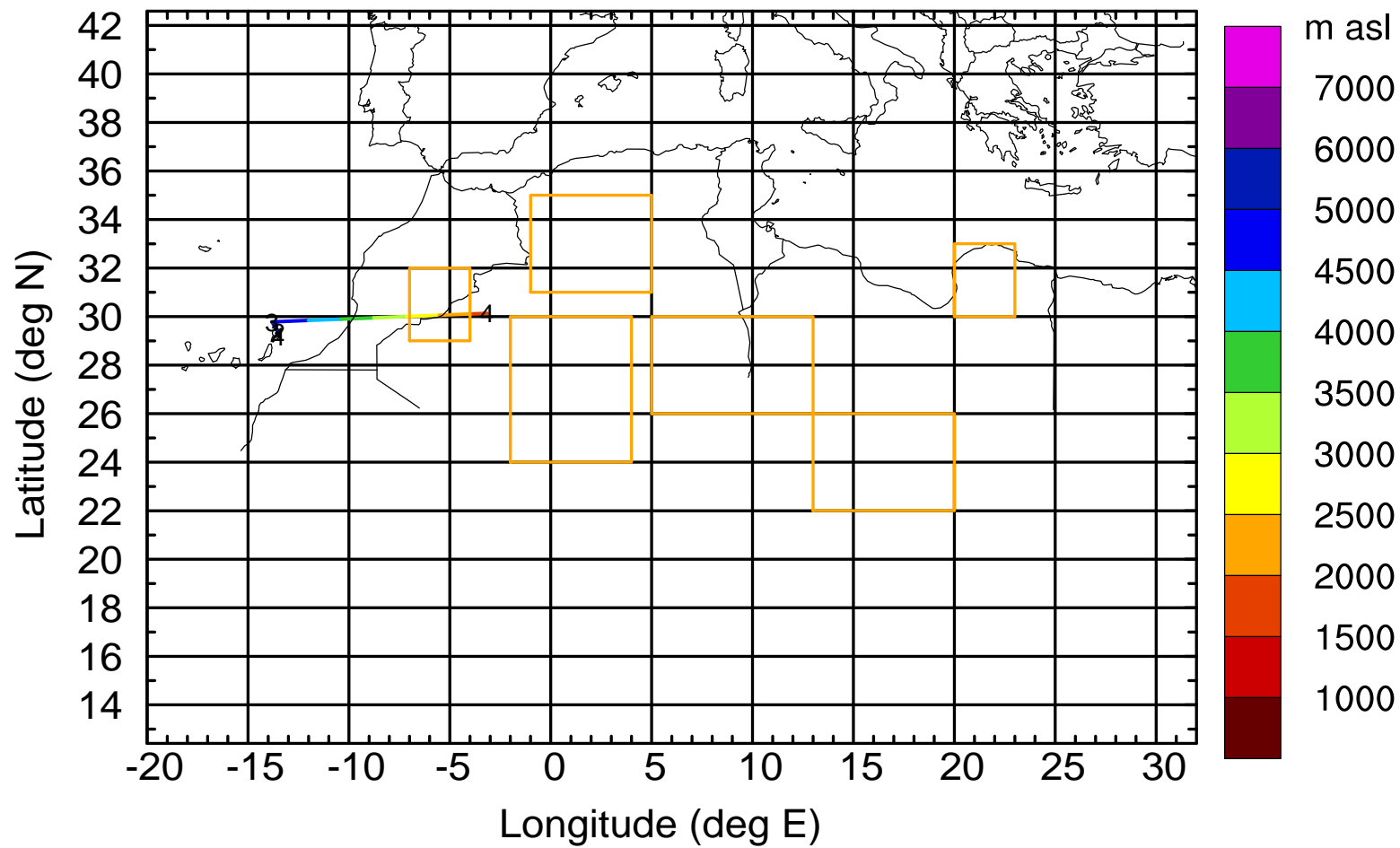
Level #6 of flight 170421a

BWD 20170421/13 -91H = 17/18 UTC



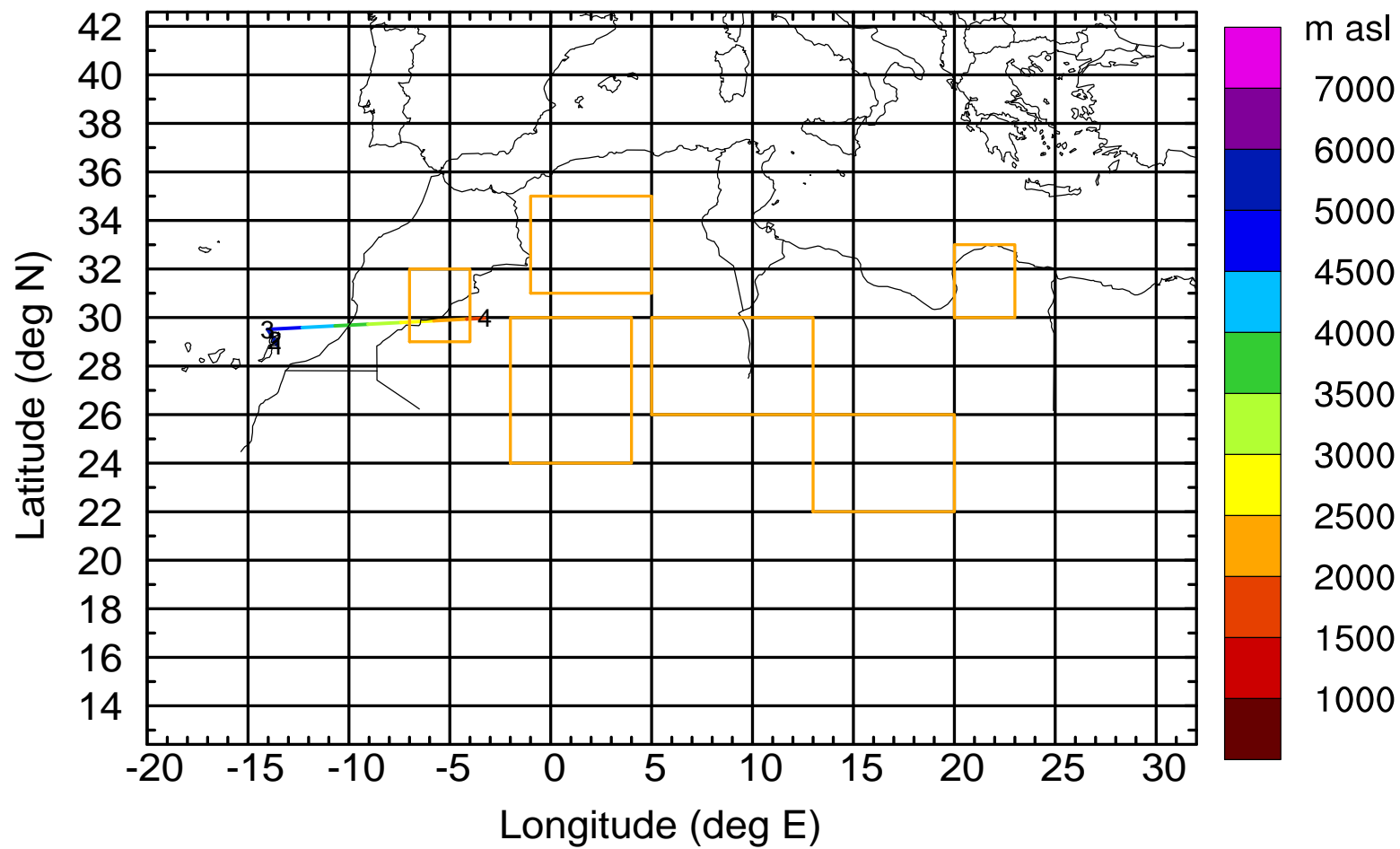
Level #6 of flight 170421a

BWD 20170421/13 -92H = 17/17 UTC



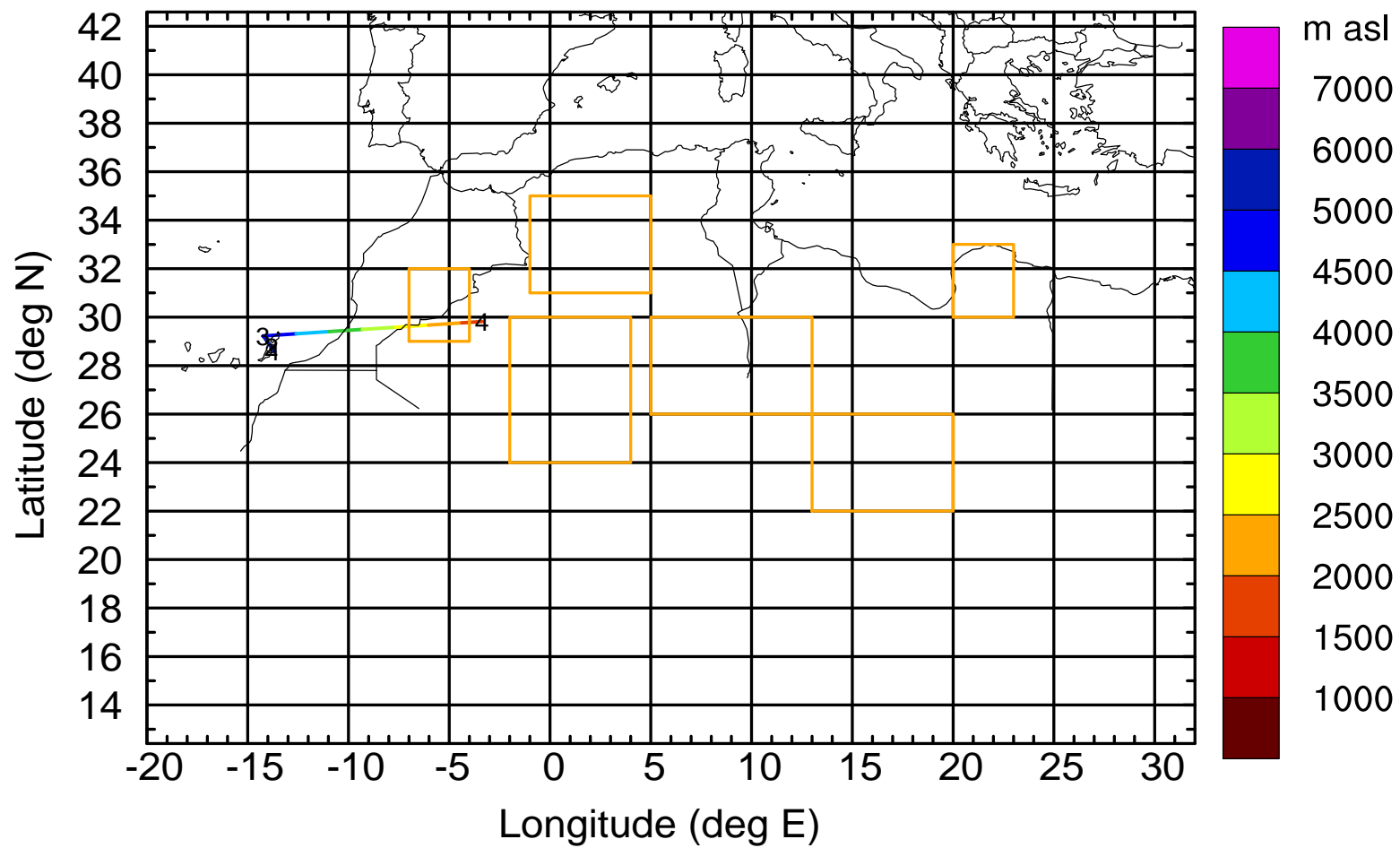
Level #6 of flight 170421a

BWD 20170421/13 -93H = 17/16 UTC



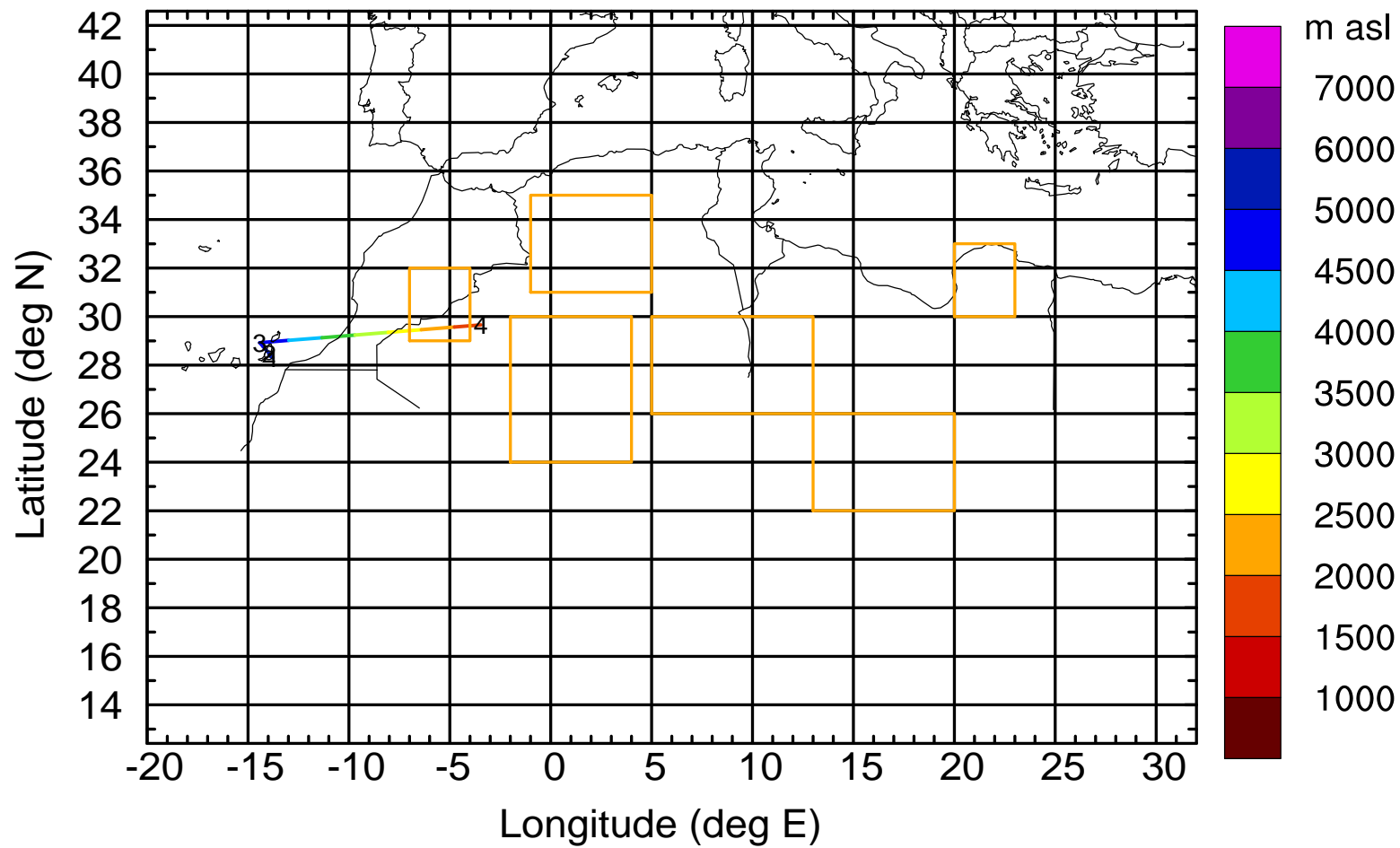
Level #6 of flight 170421a

BWD 20170421/13 -94H = 17/15 UTC



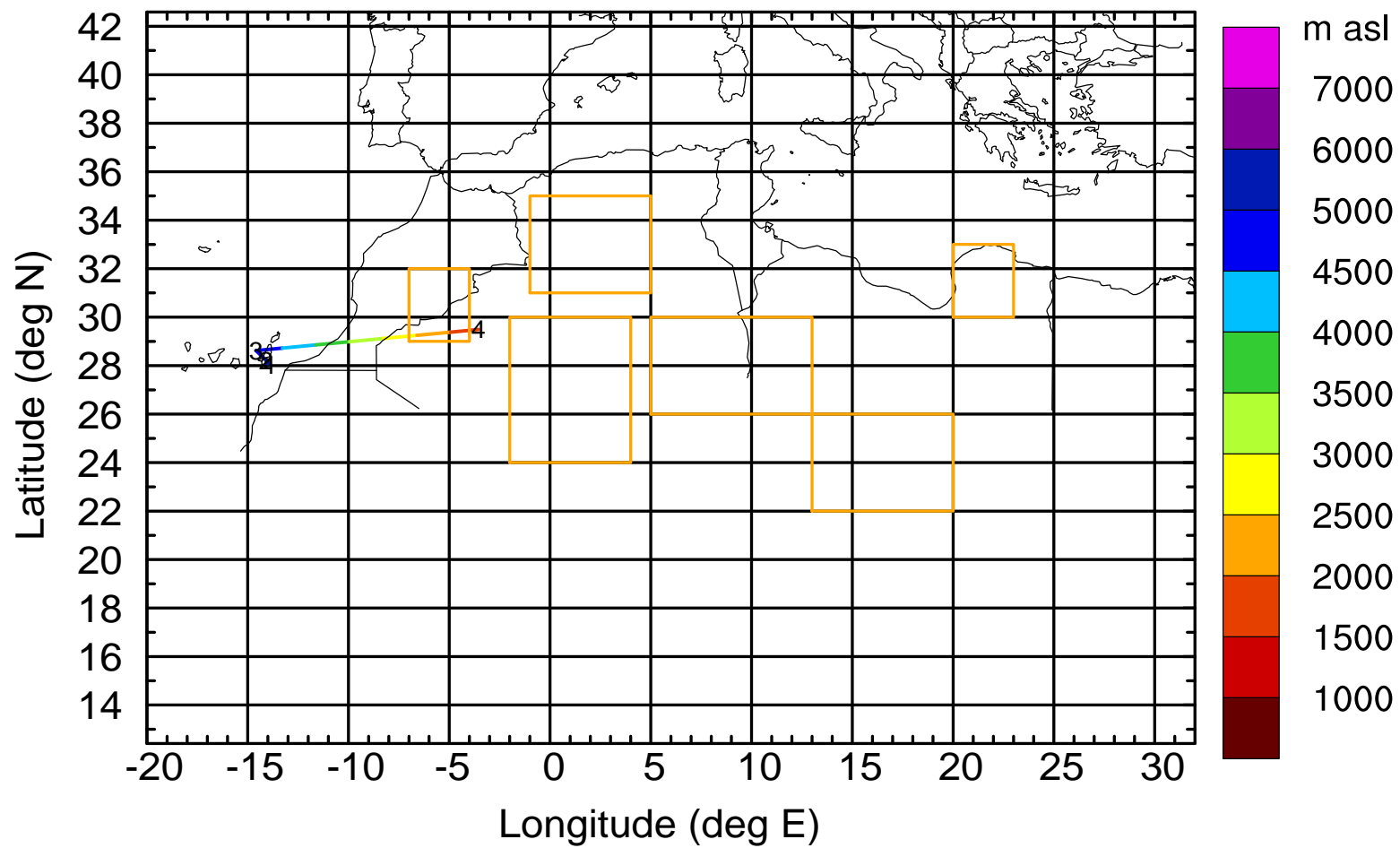
Level #6 of flight 170421a

BWD 20170421/13 -95H = 17/14 UTC



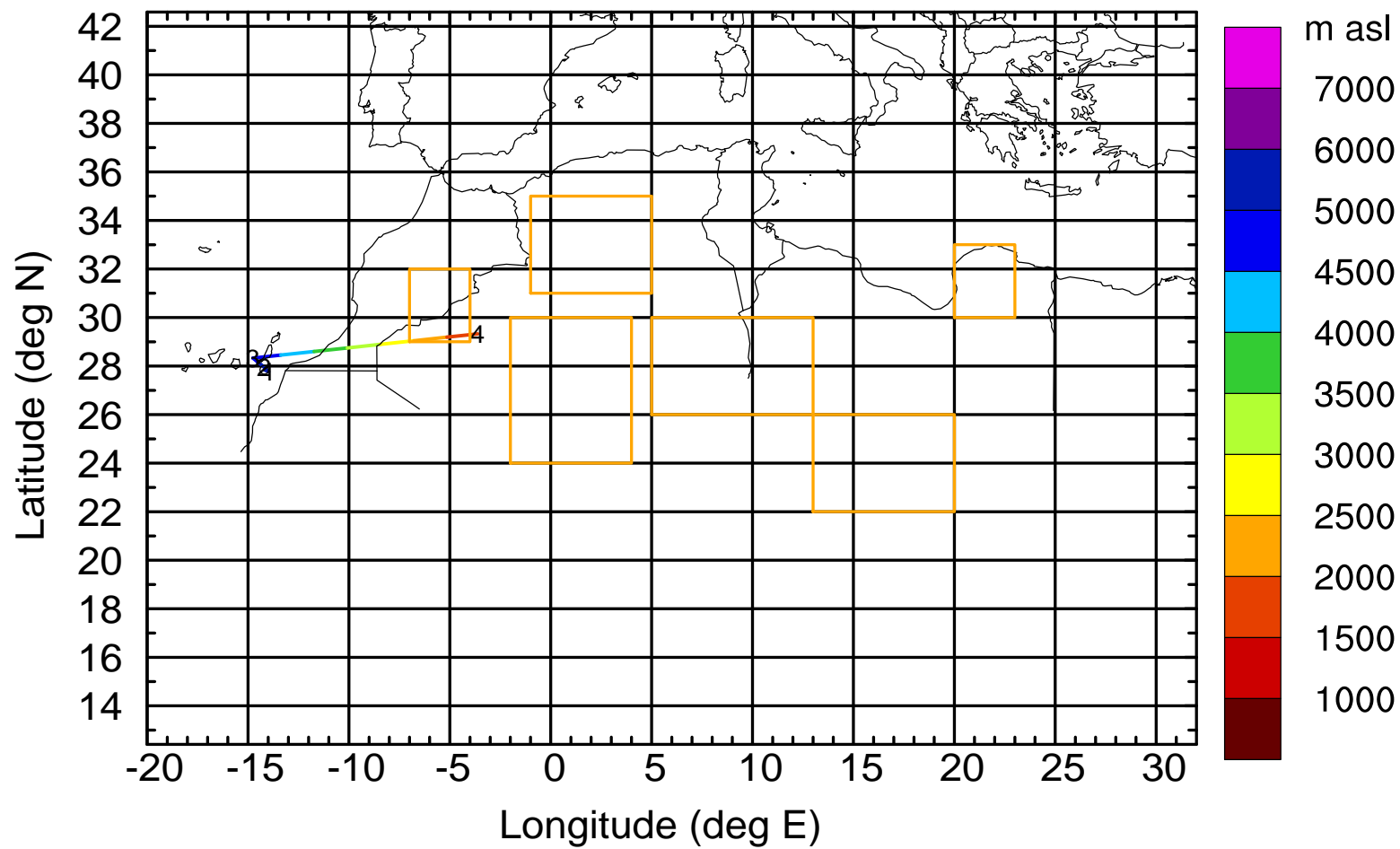
Level #6 of flight 170421a

BWD 20170421/13 -96H = 17/13 UTC



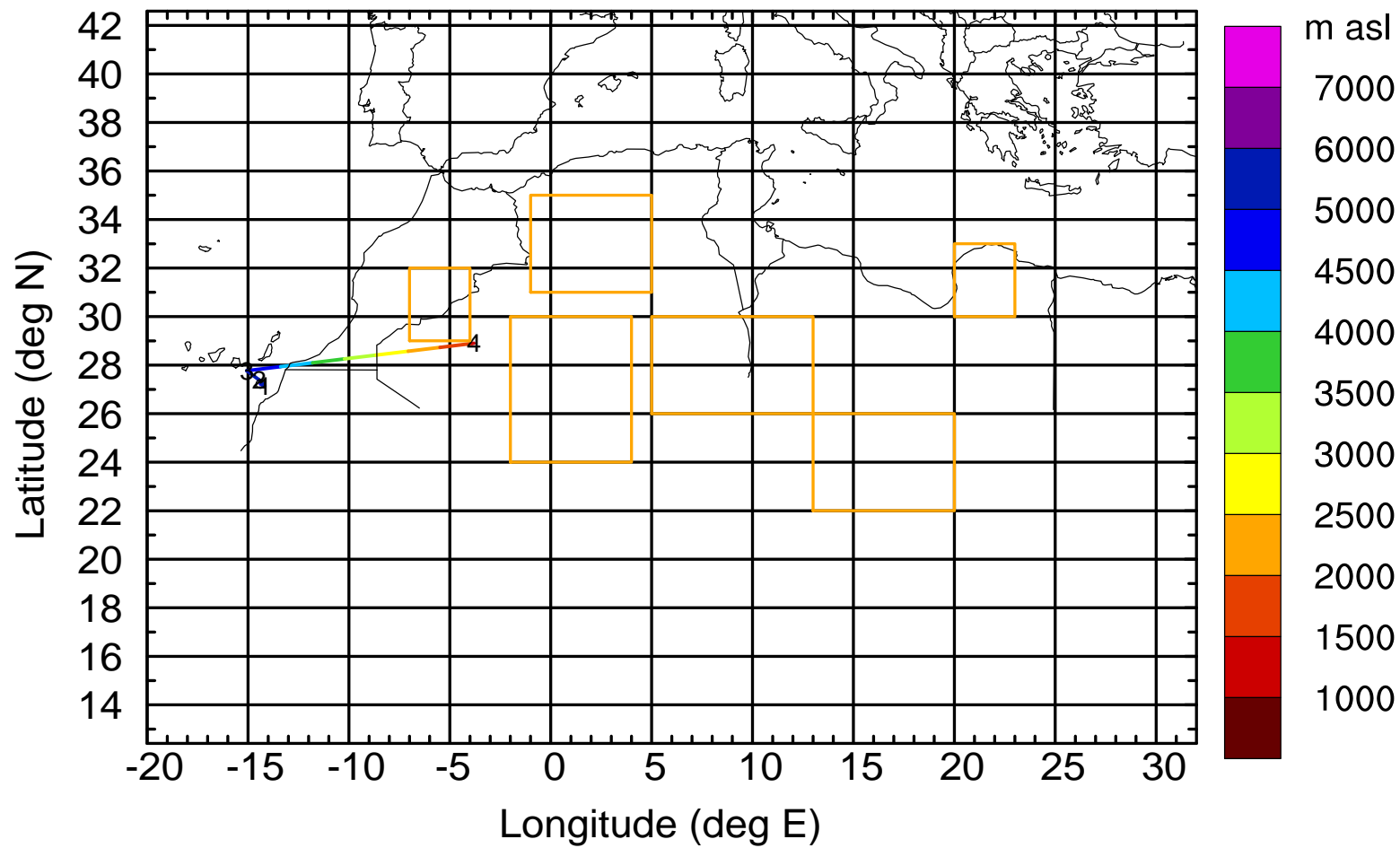
Level #6 of flight 170421a

BWD 20170421/13 -97H = 17/12 UTC



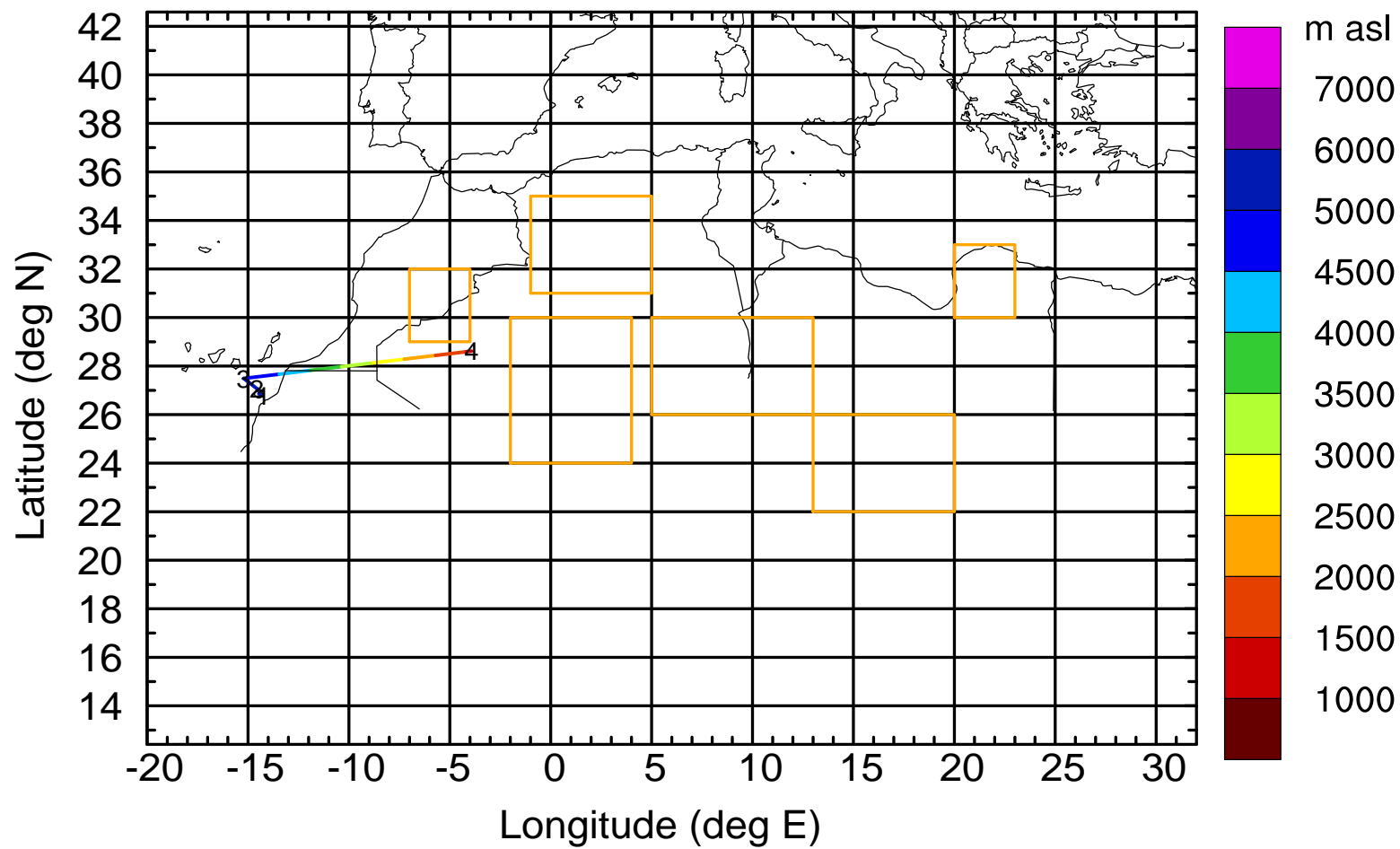
Level #6 of flight 170421a

BWD 20170421/13 -99H = 17/10 UTC



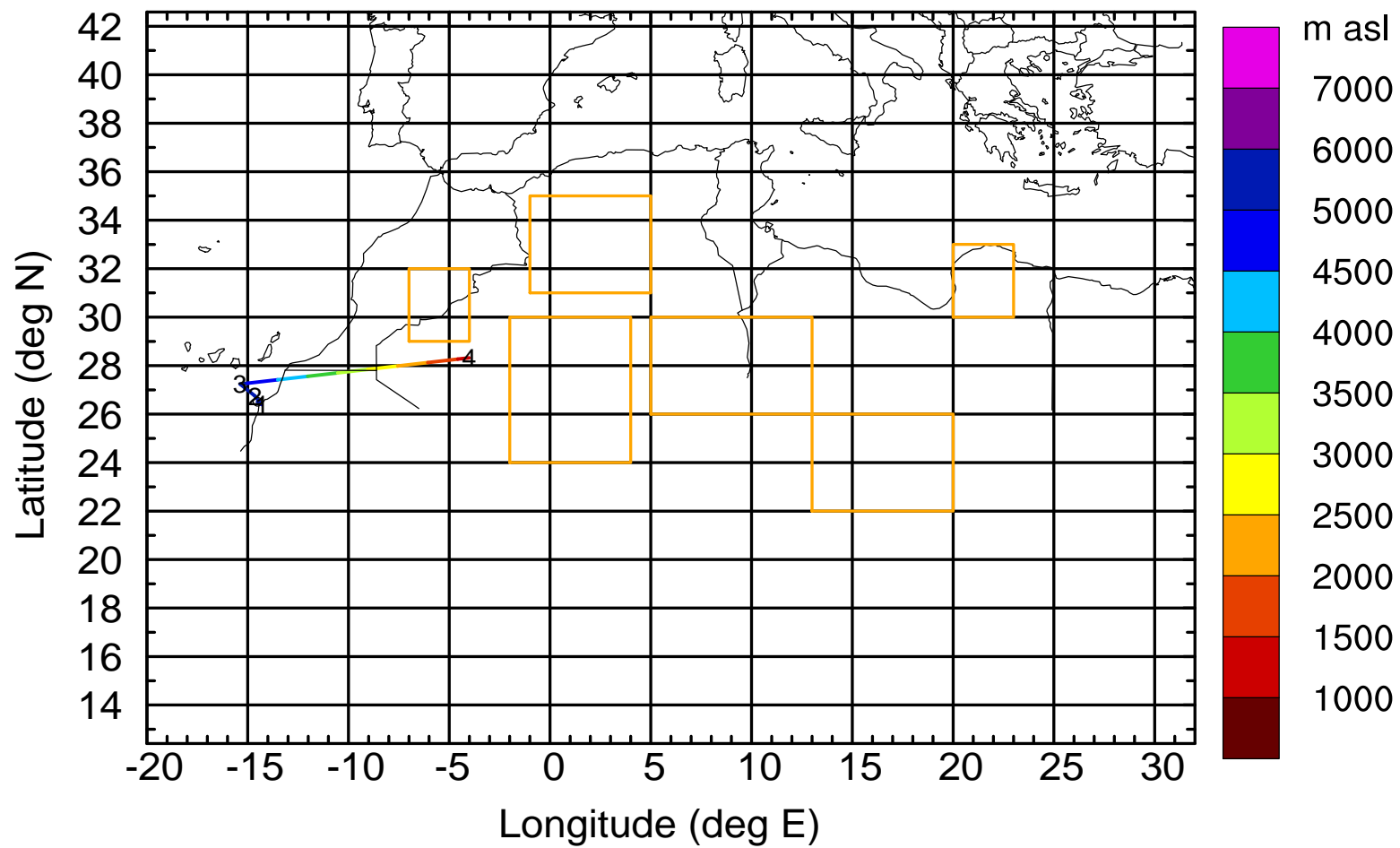
Level #6 of flight 170421a

BWD 20170421/13-100H = 17/09 UTC



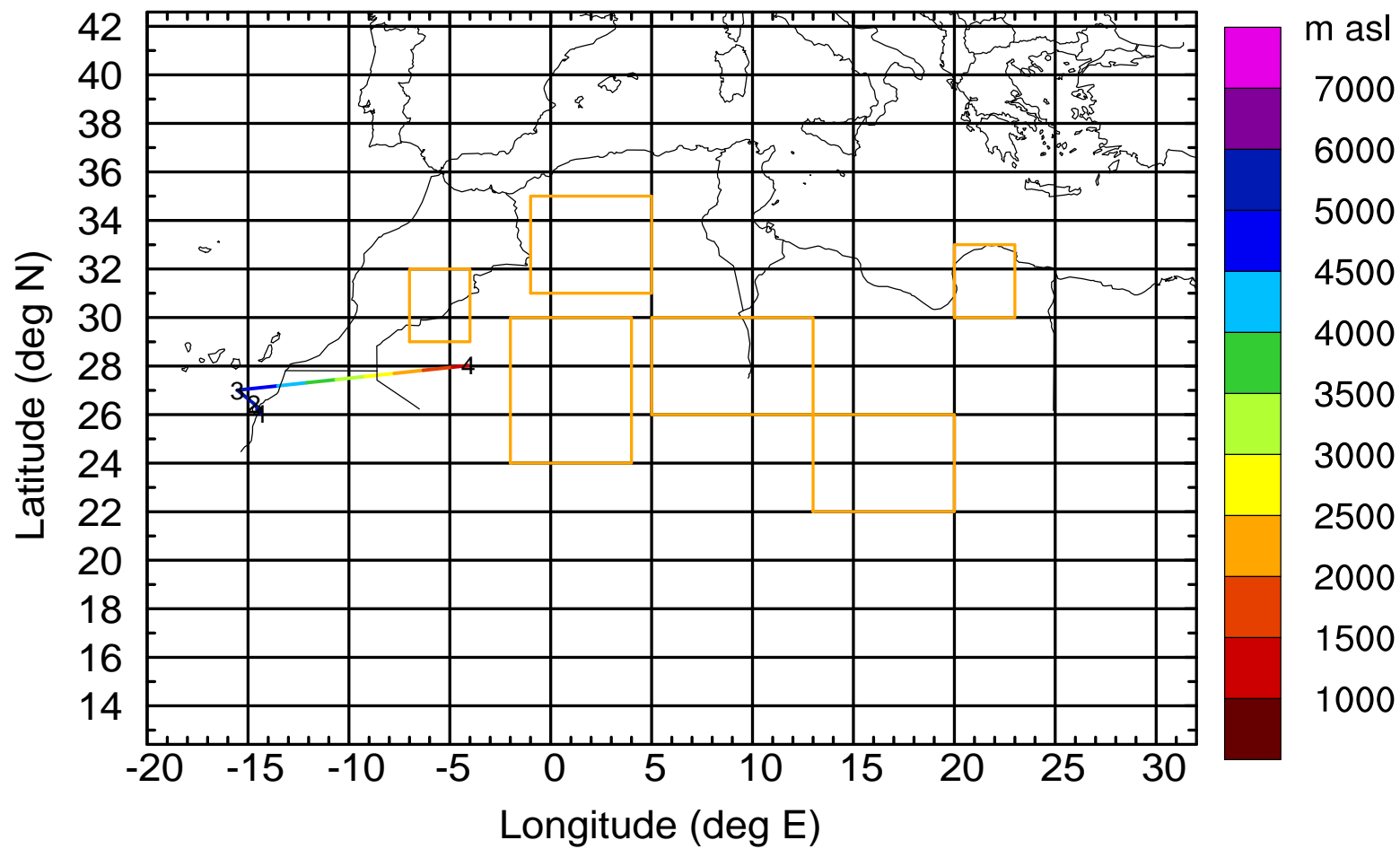
Level #6 of flight 170421a

BWD 20170421/13-101H = 17/08 UTC



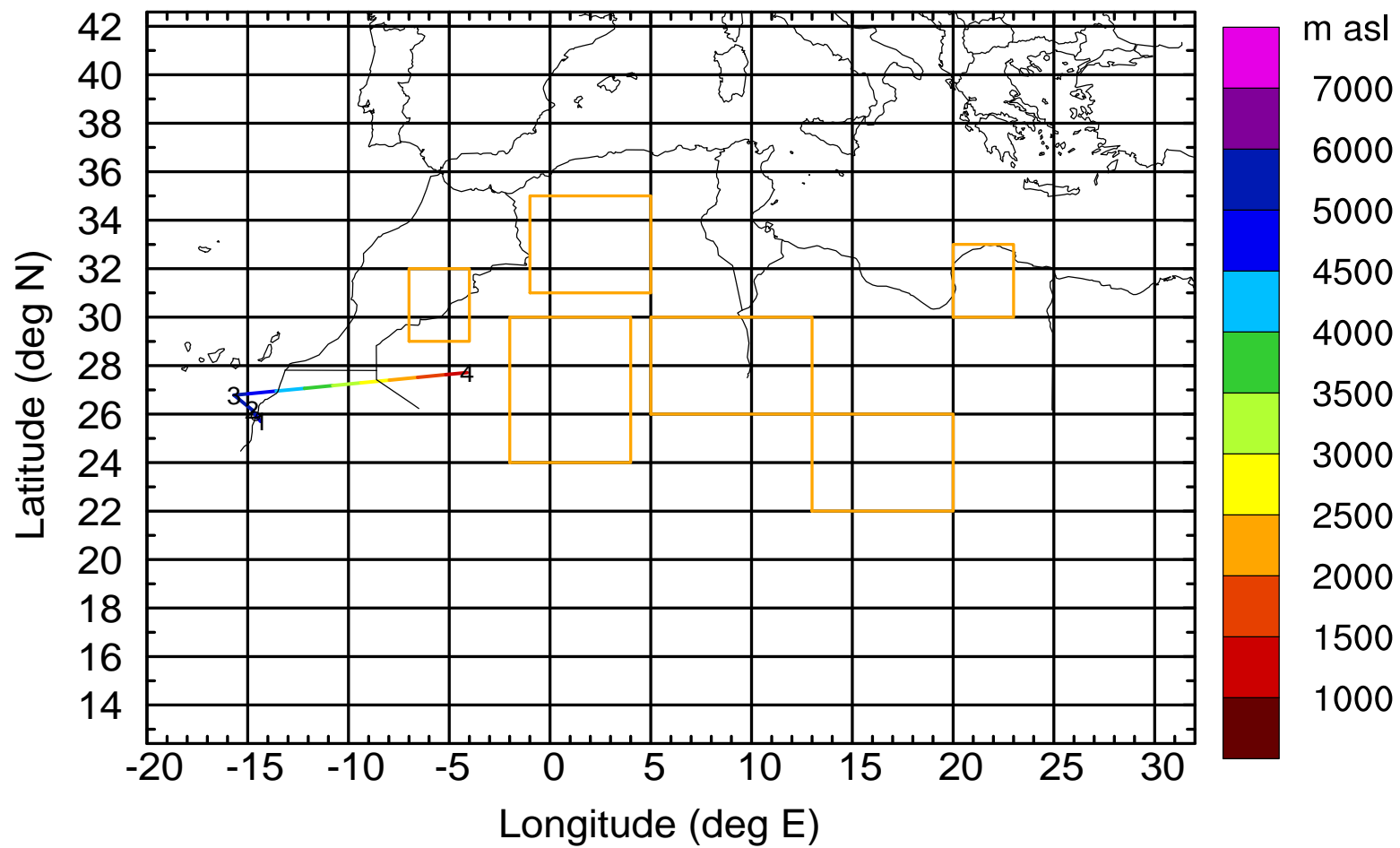
Level #6 of flight 170421a

BWD 20170421/13-102H = 17/07 UTC



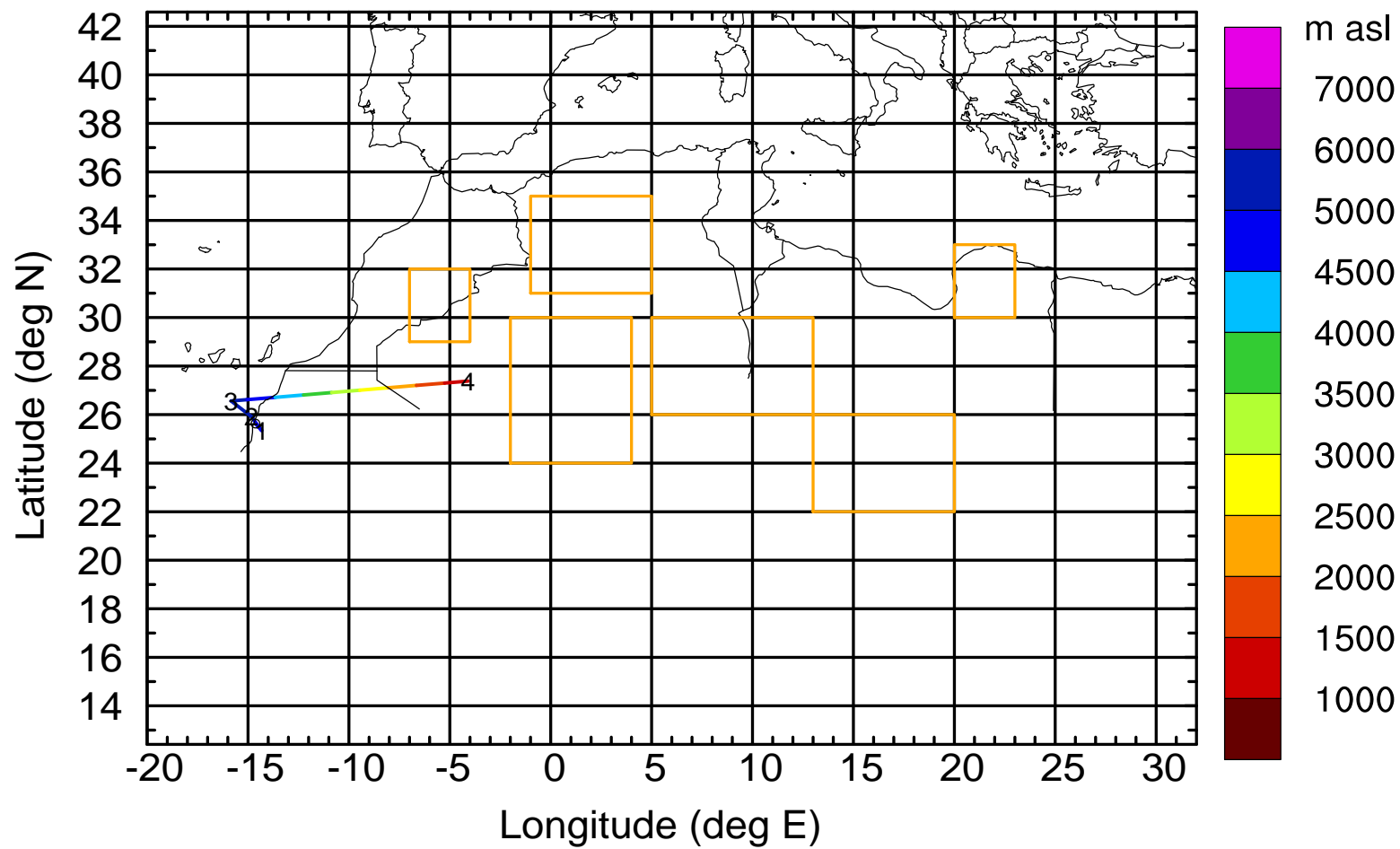
Level #6 of flight 170421a

BWD 20170421/13-103H = 17/06 UTC



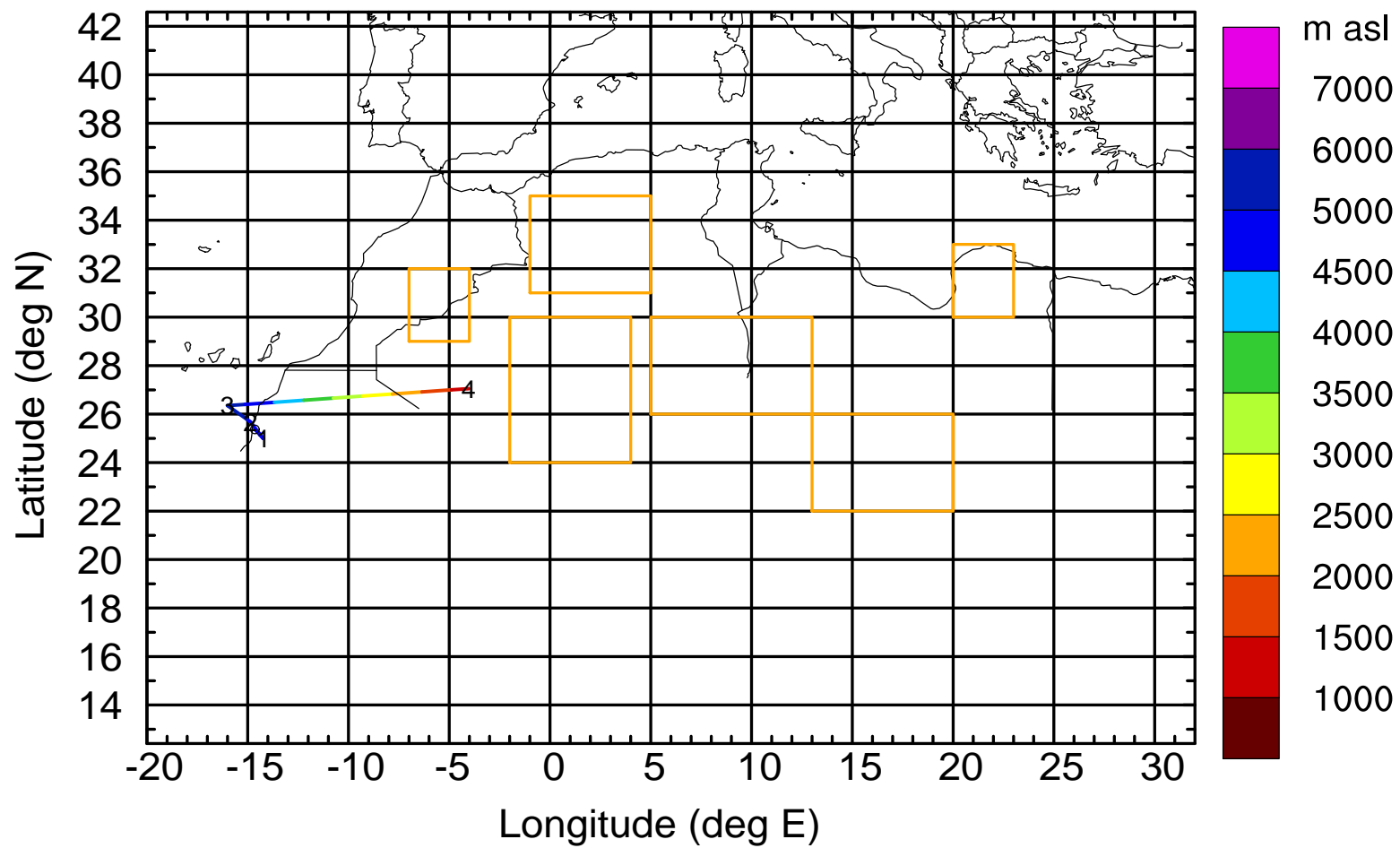
Level #6 of flight 170421a

BWD 20170421/13-104H = 17/05 UTC



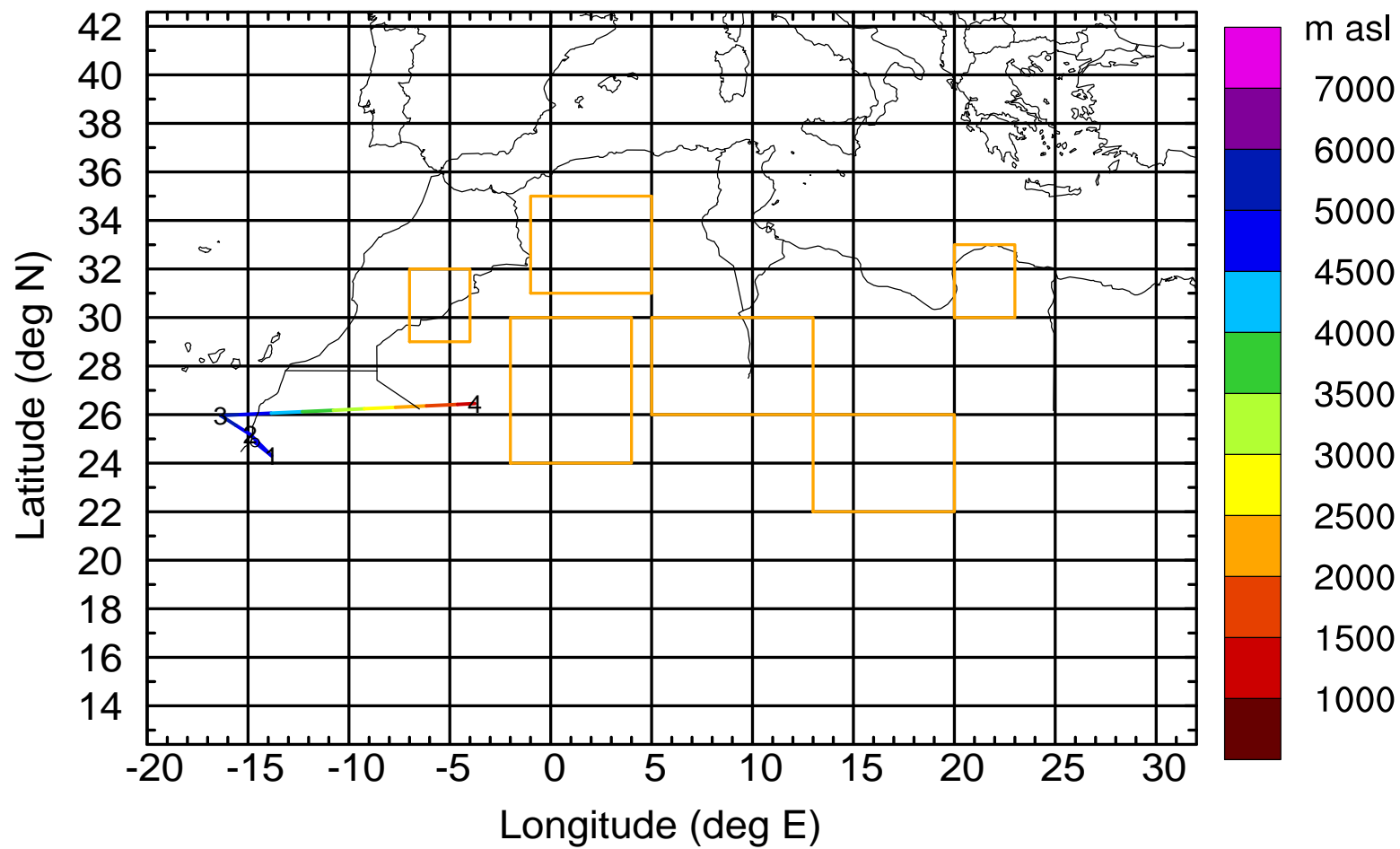
Level #6 of flight 170421a

BWD 20170421/13-105H = 17/04 UTC



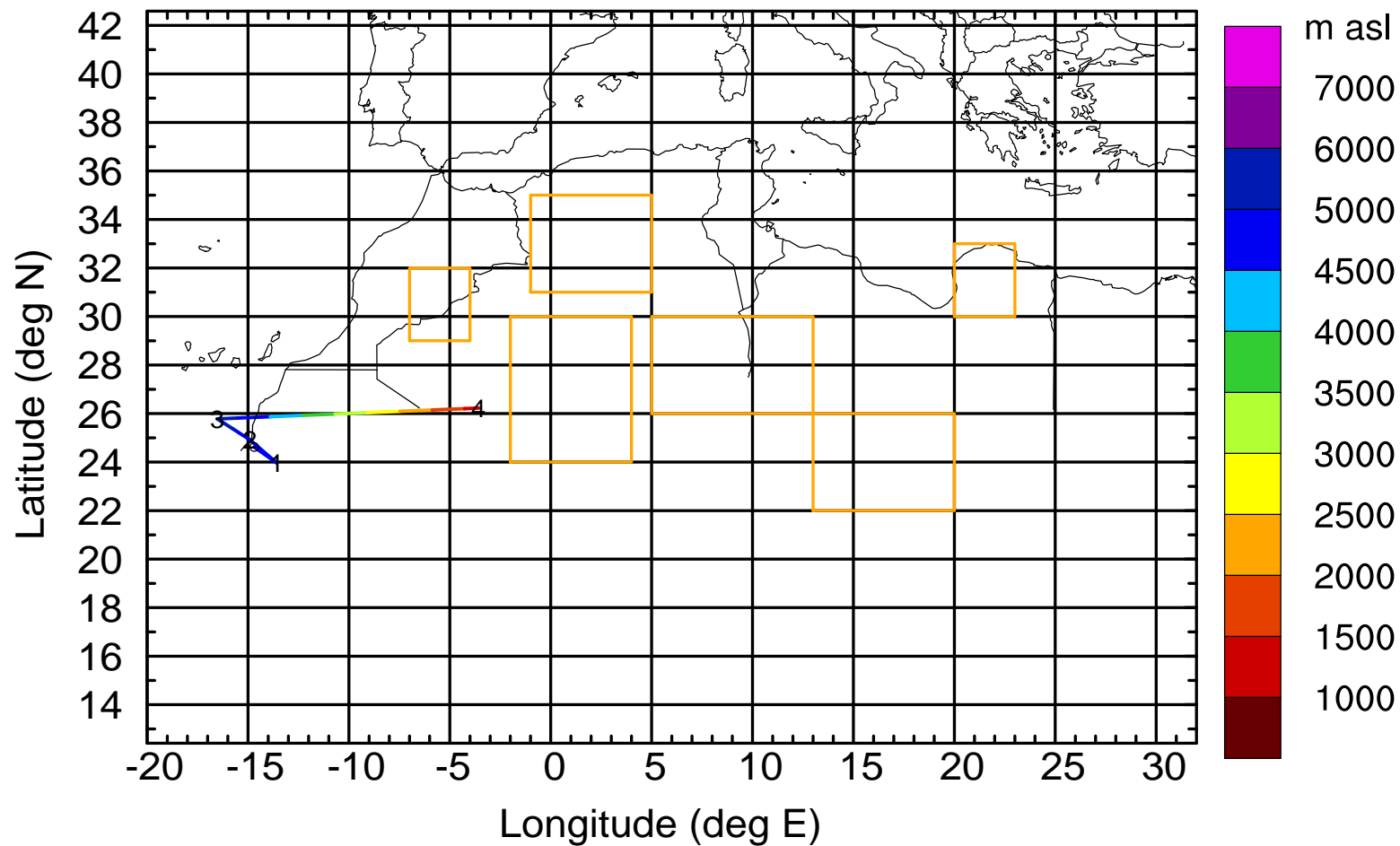
Level #6 of flight 170421a

BWD 20170421/13-107H = 17/02 UTC



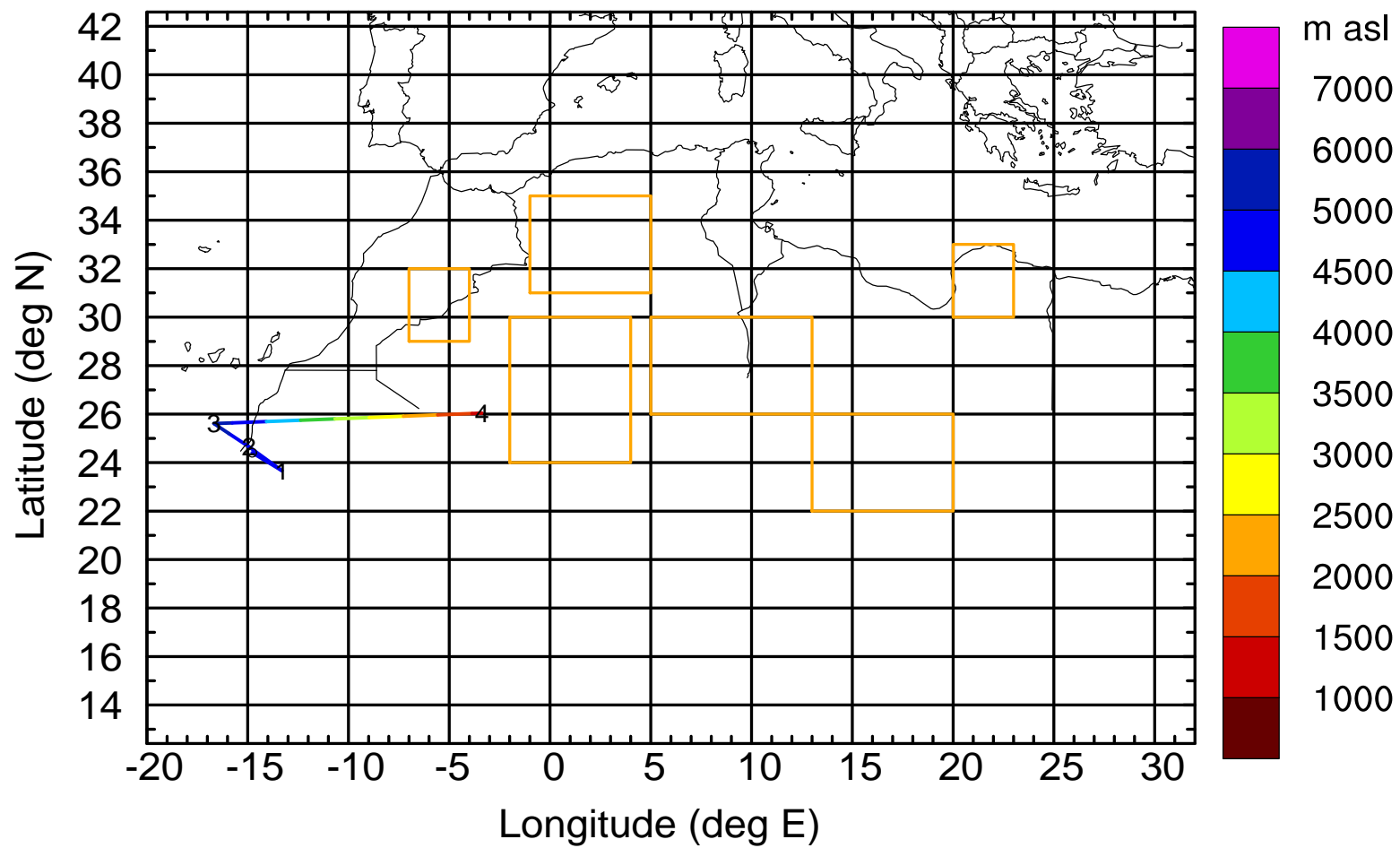
Level #6 of flight 170421a

BWD 20170421/13-108H = 17/01 UTC



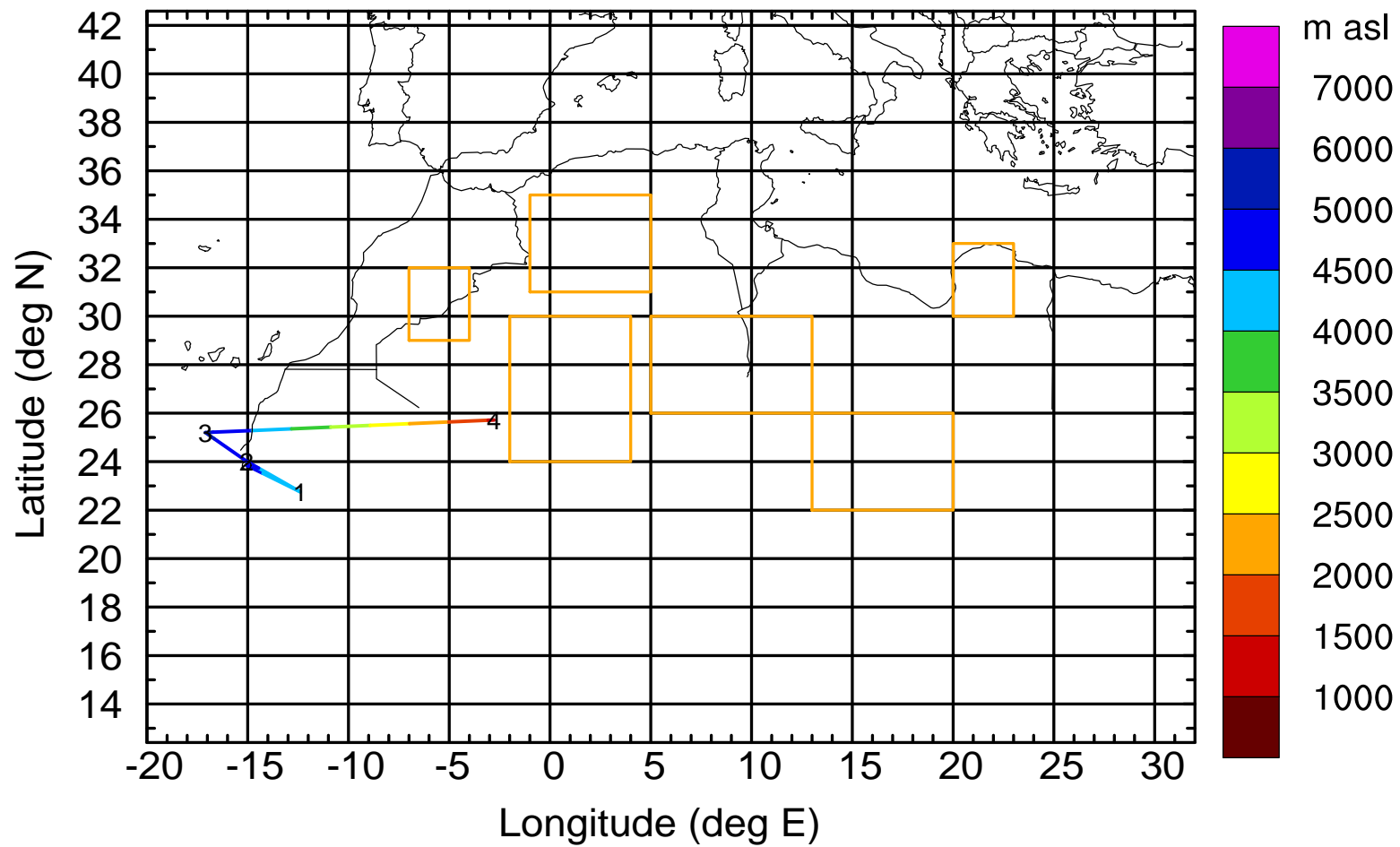
Level #6 of flight 170421a

BWD 20170421/13-109H = 17/00 UTC



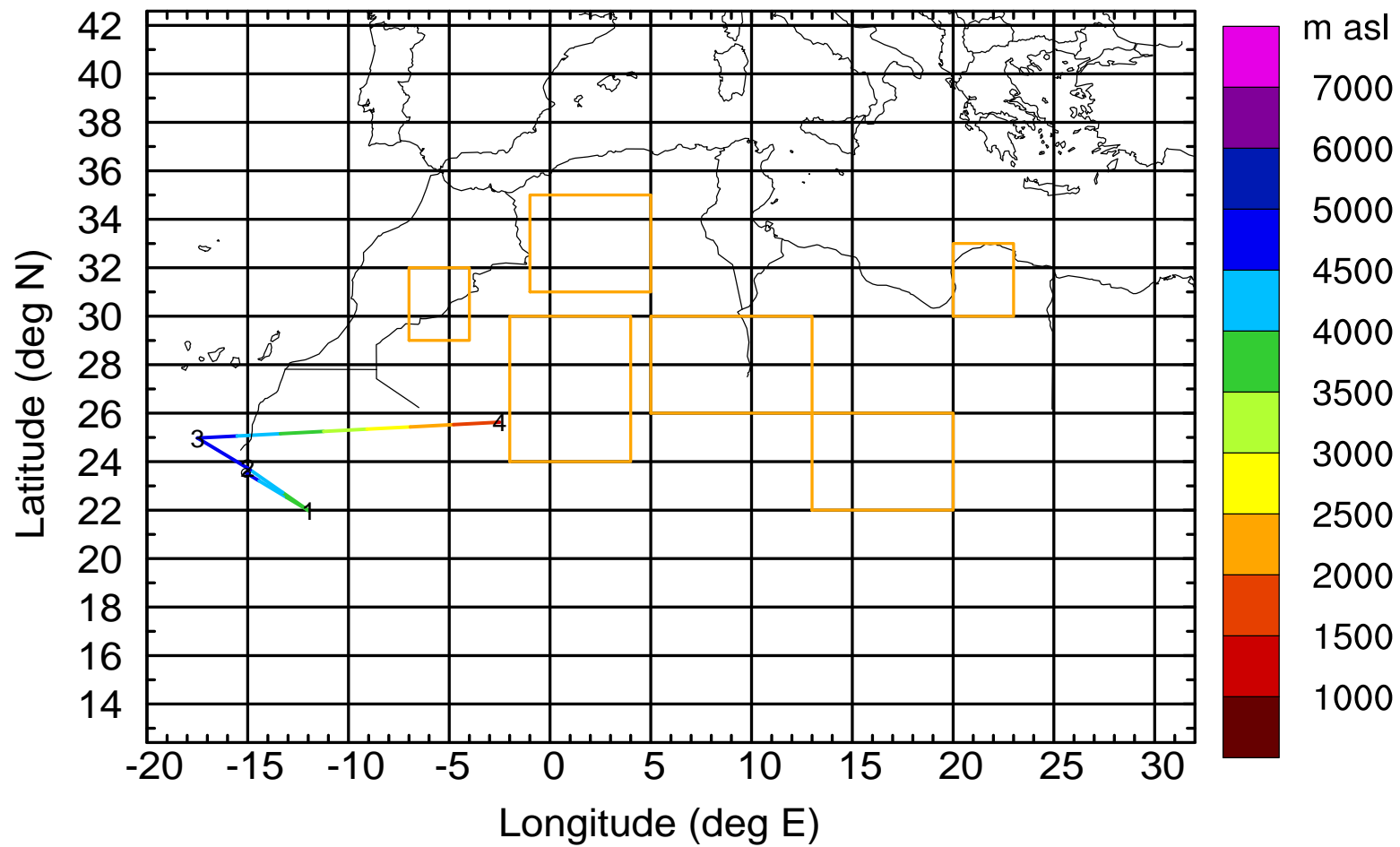
Level #6 of flight 170421a

BWD 20170421/13-112H = 16/21 UTC



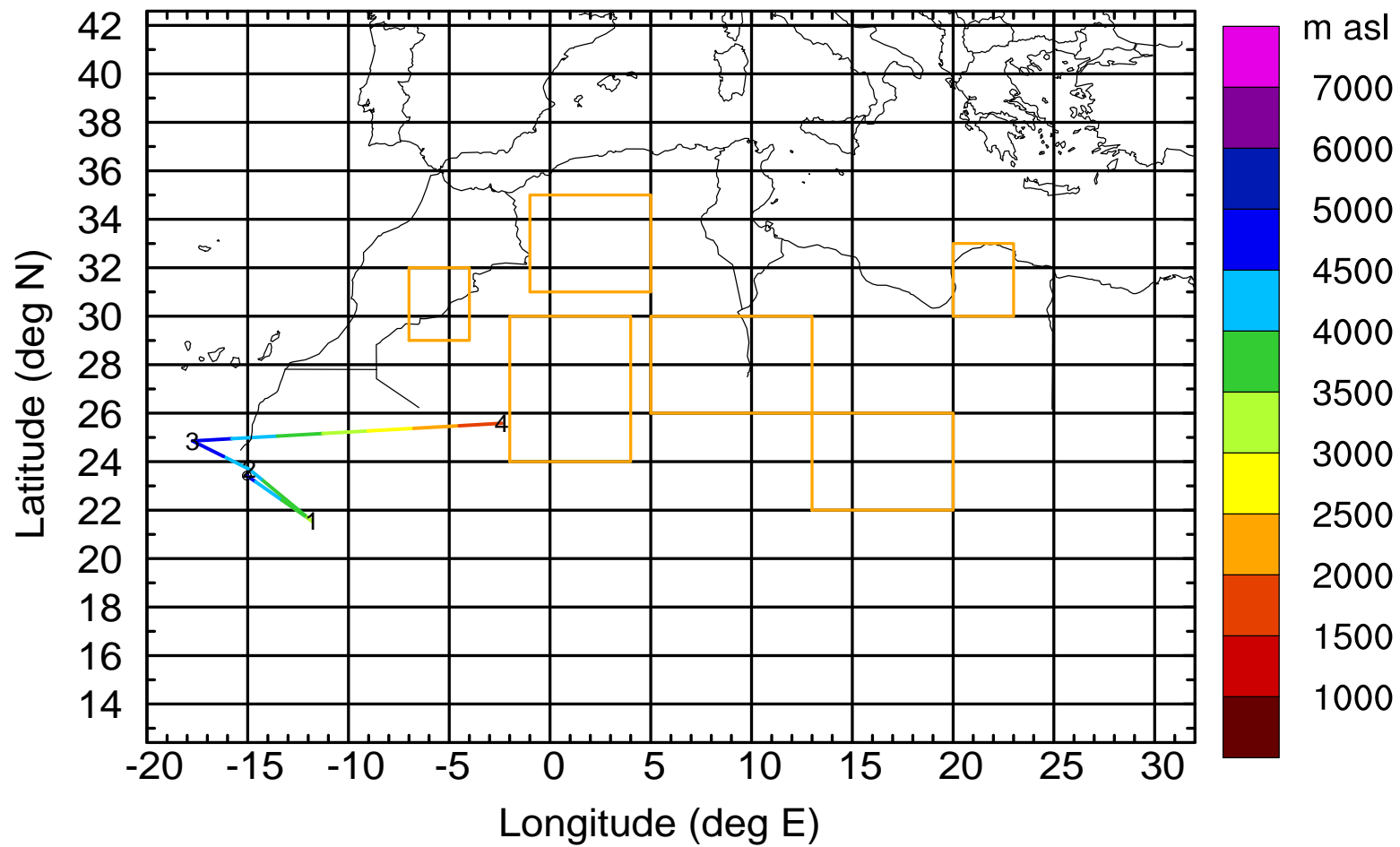
Level #6 of flight 170421a

BWD 20170421/13-114H = 16/19 UTC



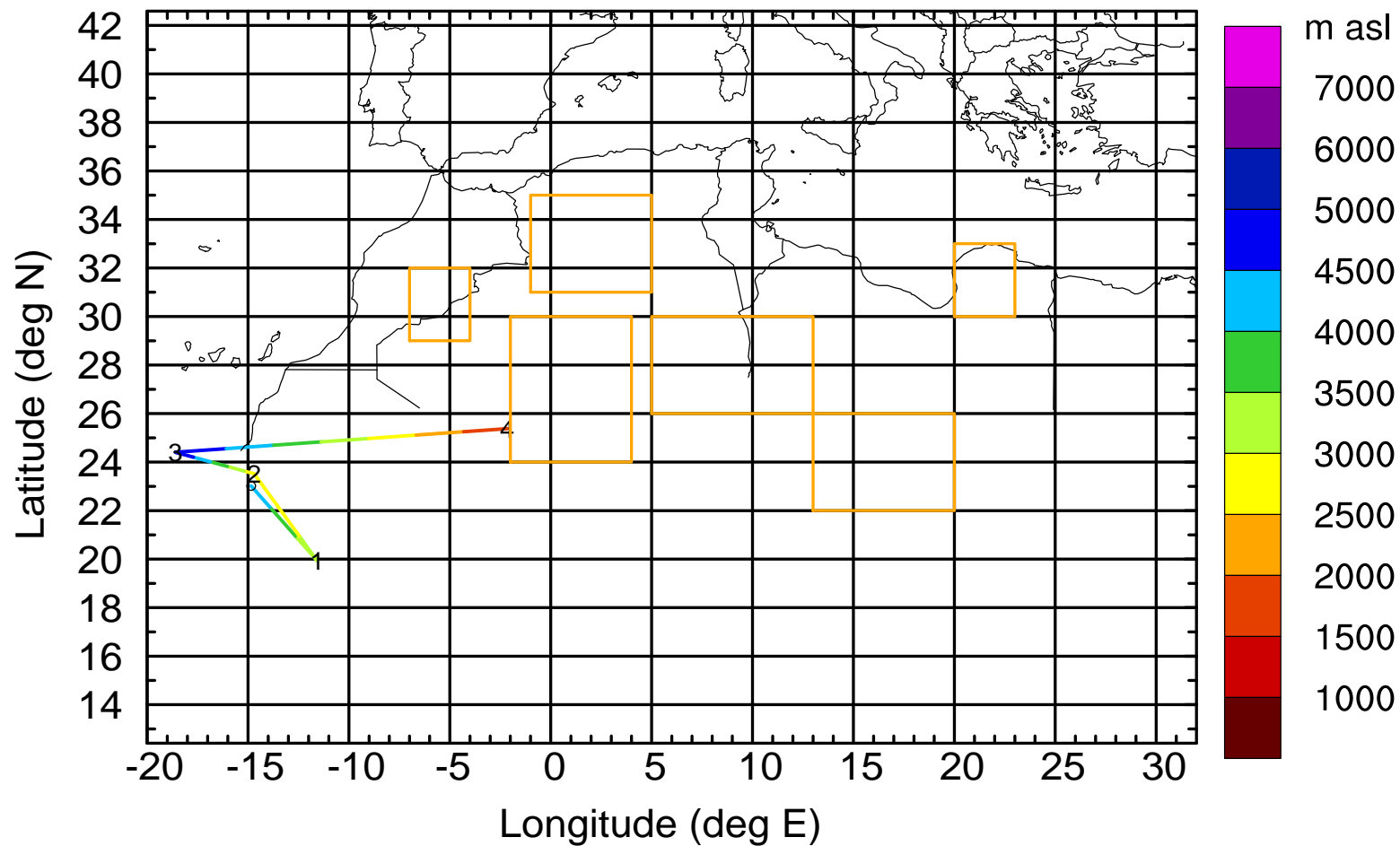
Level #6 of flight 170421a

BWD 20170421/13-115H = 16/18 UTC



Level #6 of flight 170421a

BWD 20170421/13-118H = 16/15 UTC



Level #6 of flight 170421a

BWD 20170421/13-119H = 16/14 UTC

