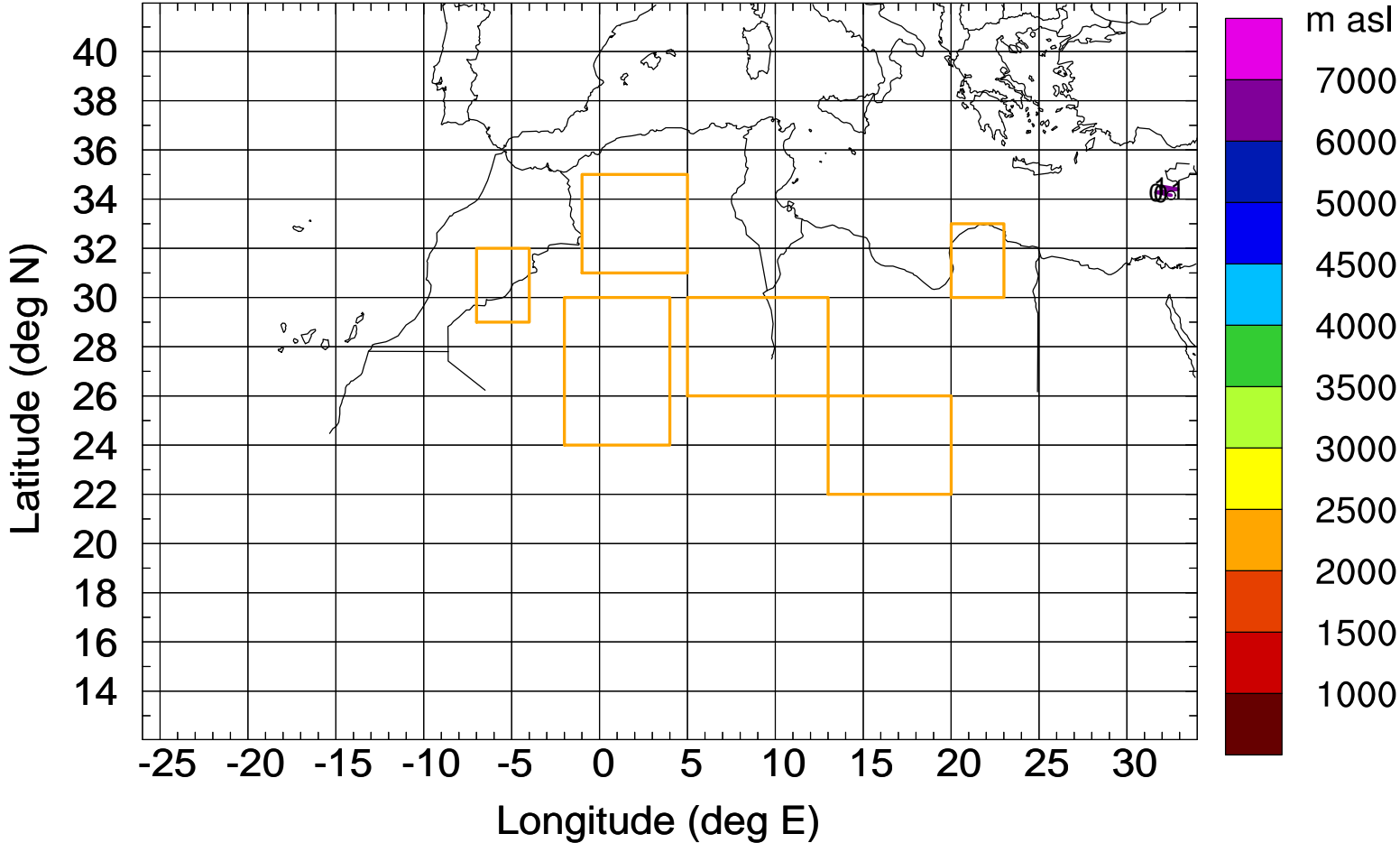


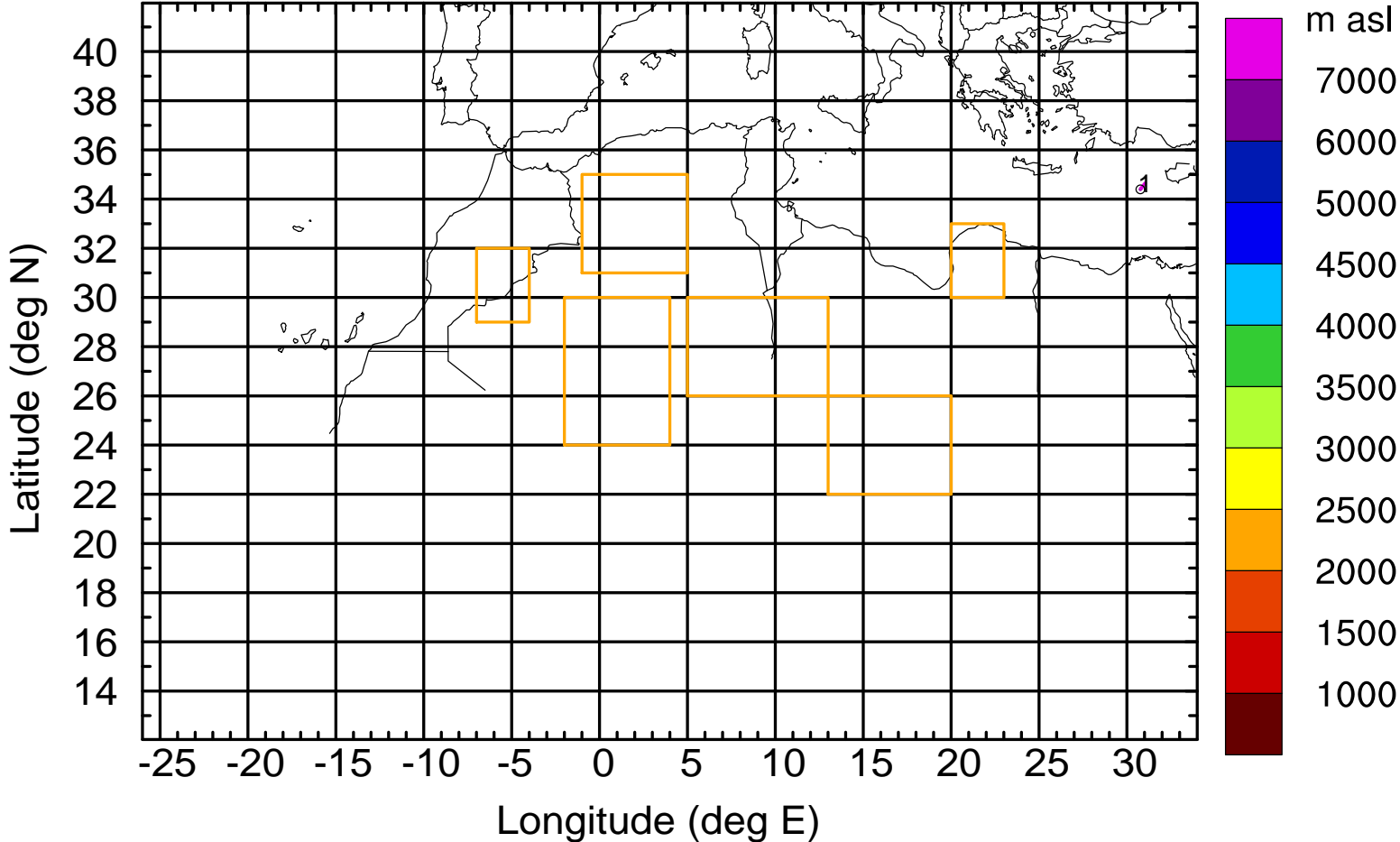
Level #17 of flight 170420b

Flight trajectory



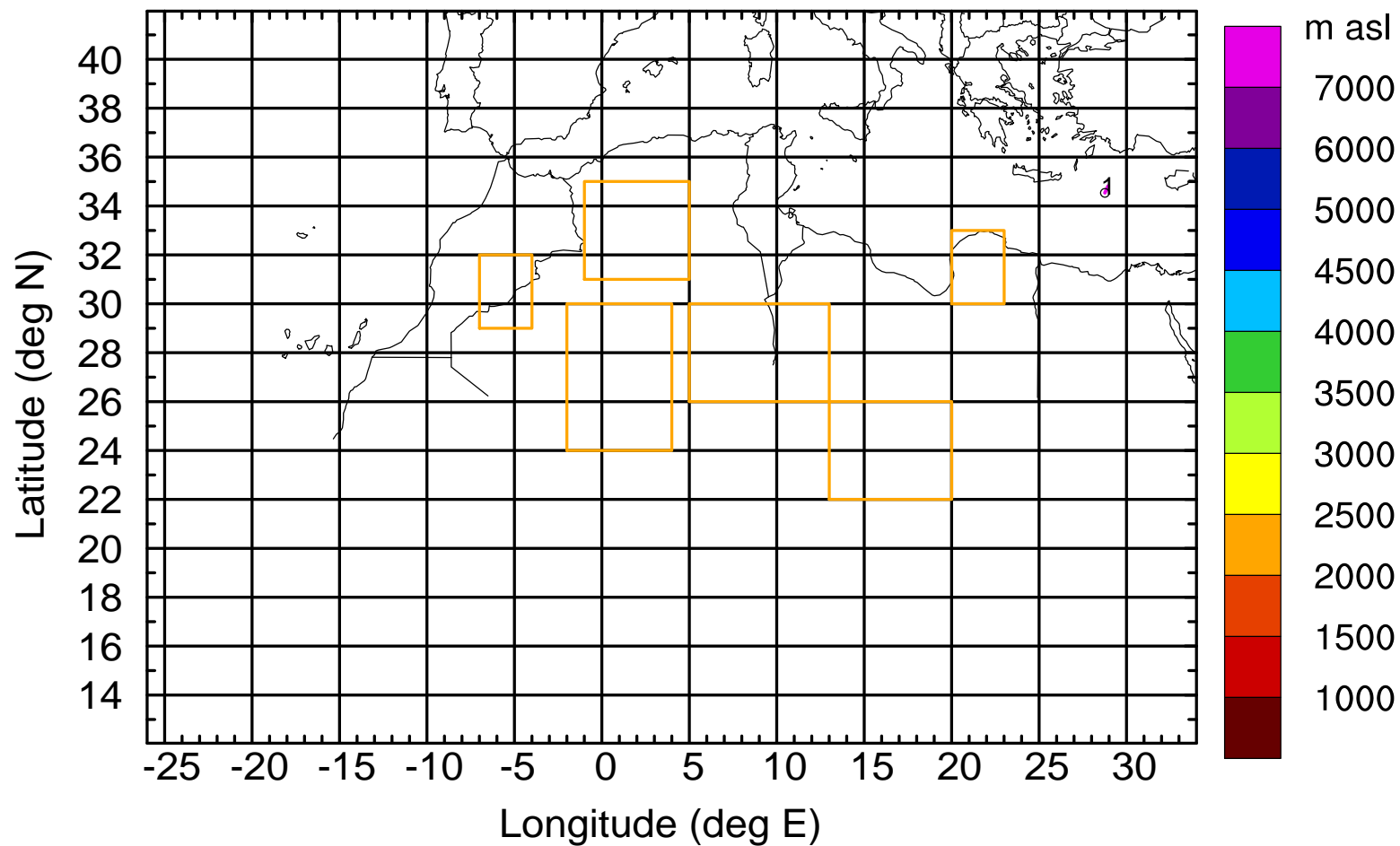
Level #17 of flight 170420b

BWD 20170420/17 -01H = 20/16 UTC



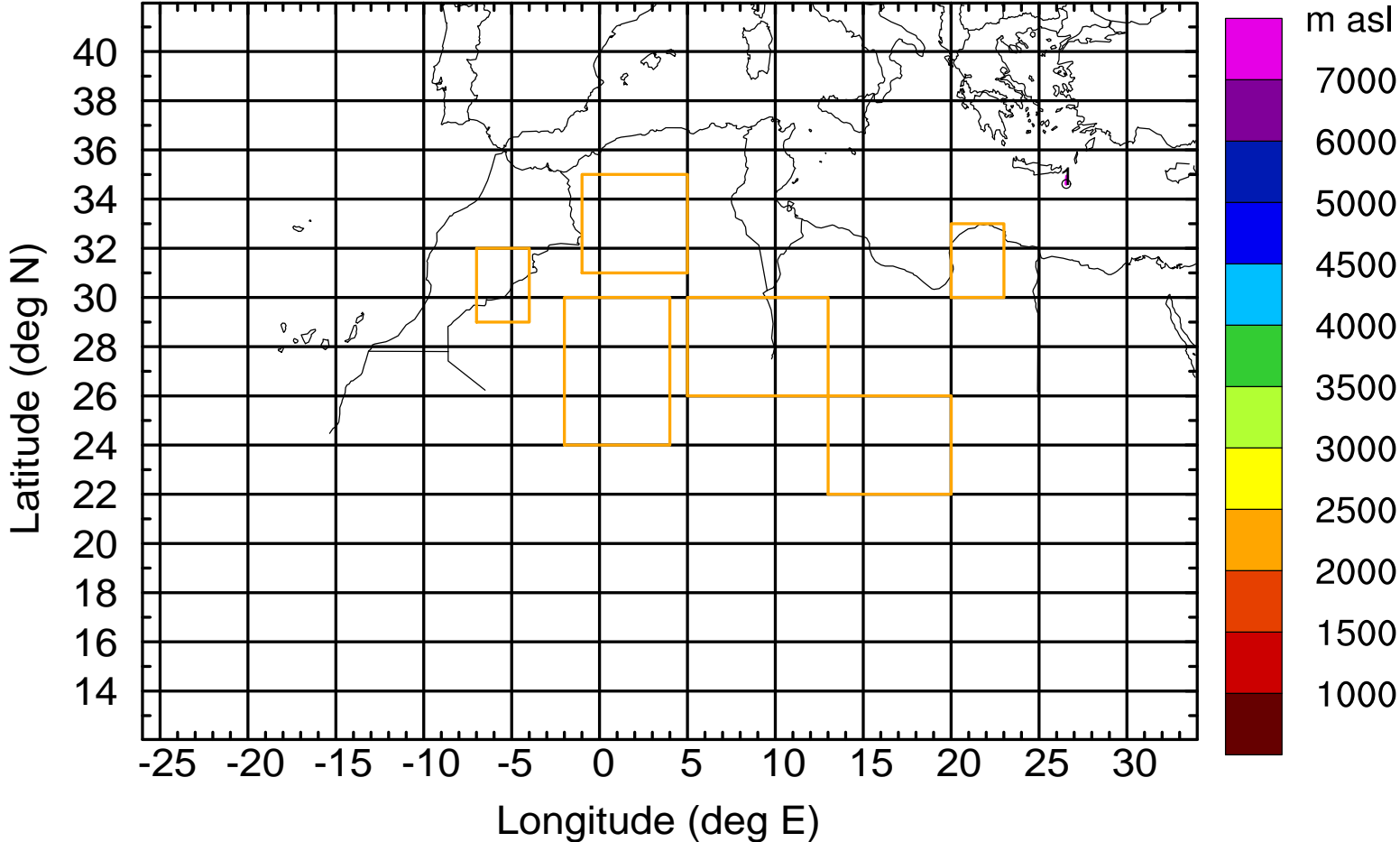
Level #17 of flight 170420b

BWD 20170420/17 -03H = 20/14 UTC



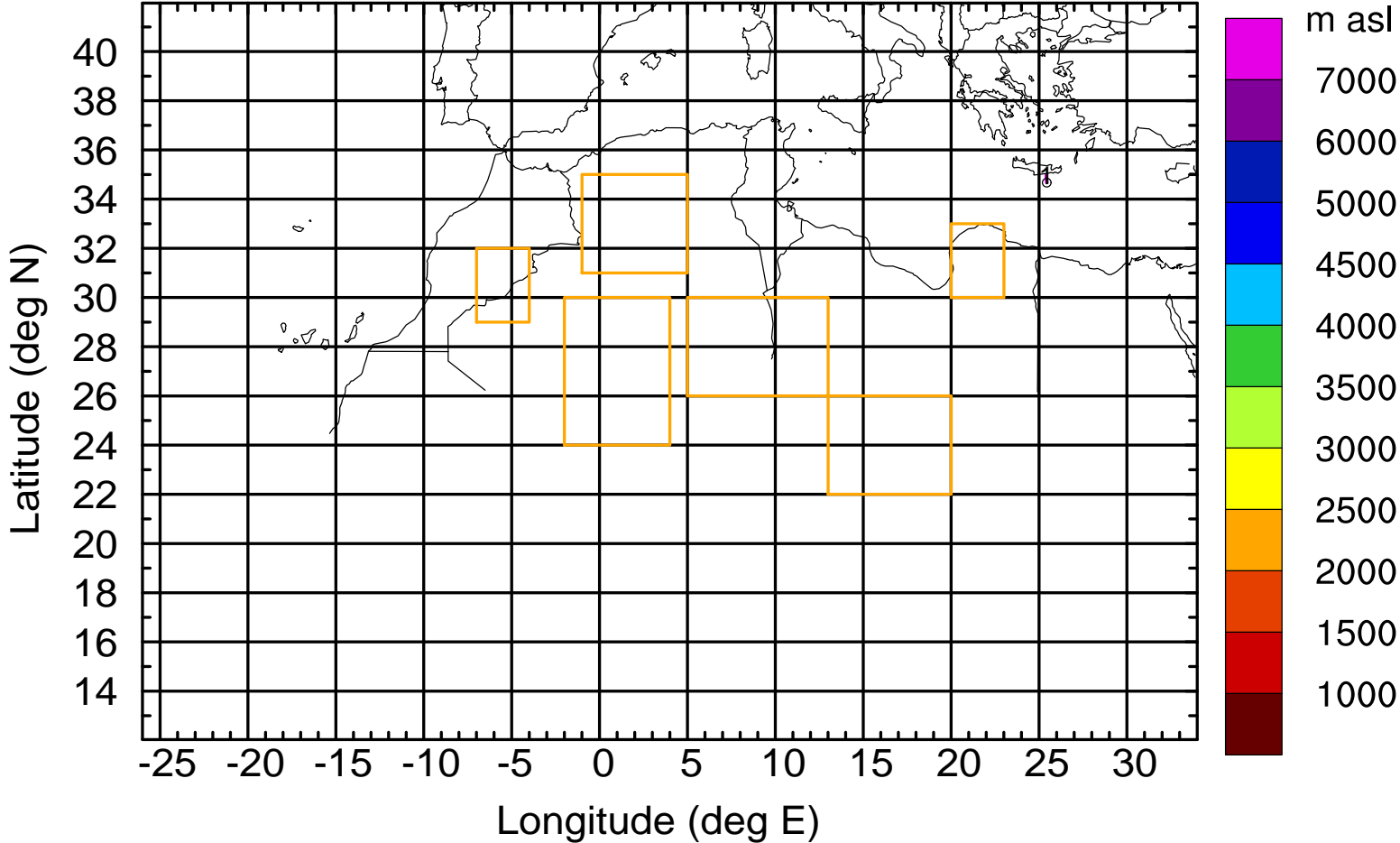
Level #17 of flight 170420b

BWD 20170420/17 -05H = 20/12 UTC



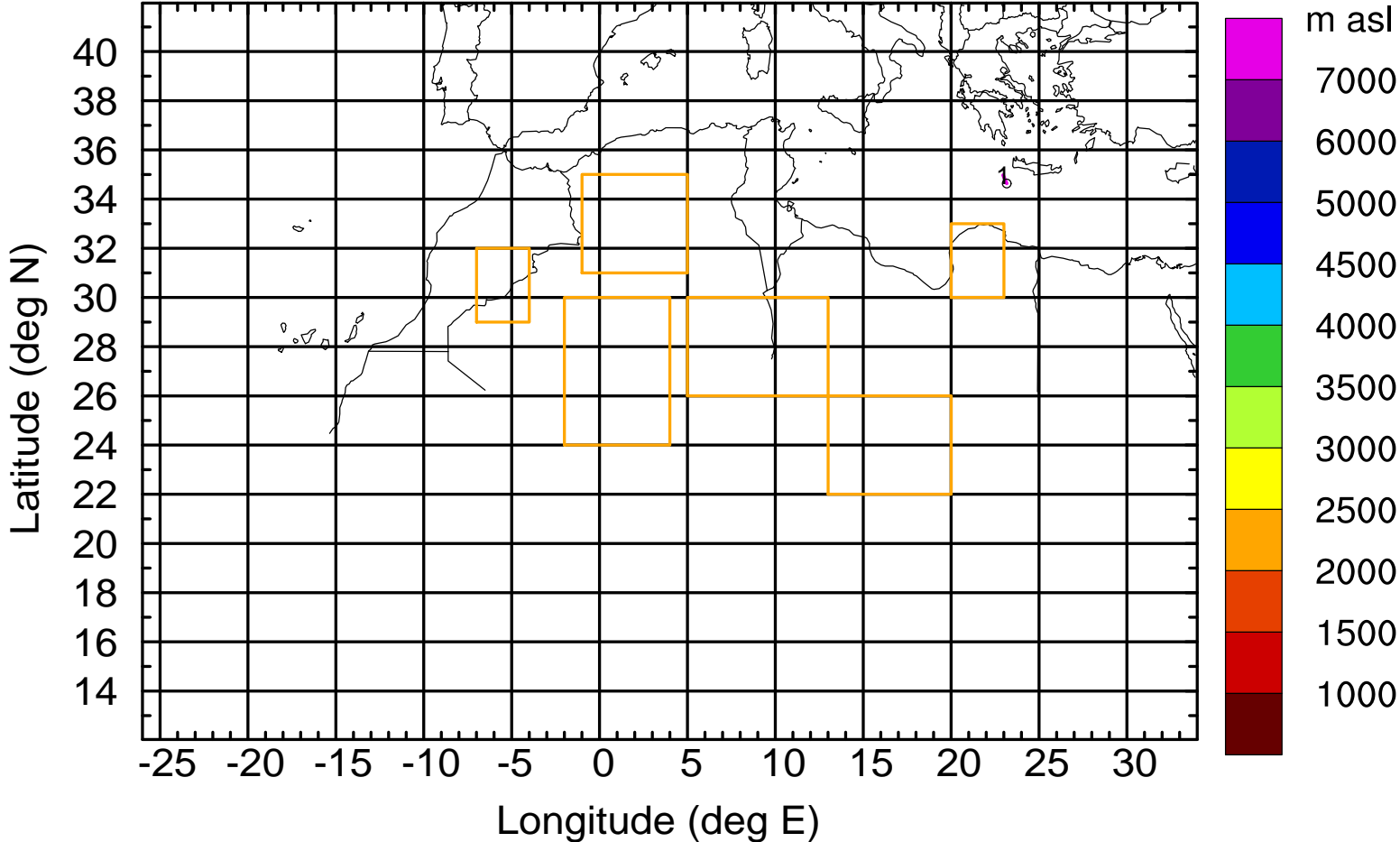
Level #17 of flight 170420b

BWD 20170420/17 -06H = 20/11 UTC



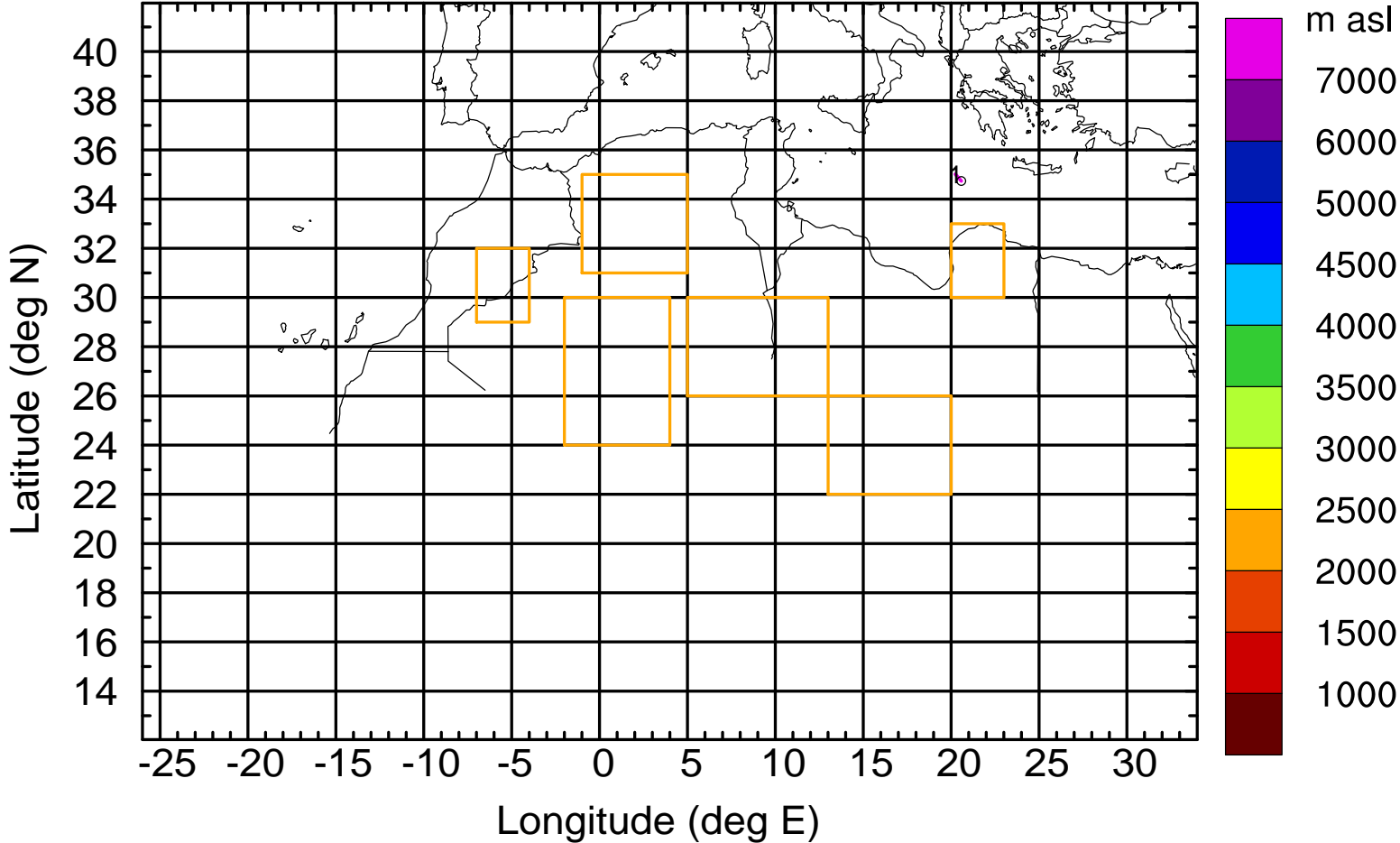
Level #17 of flight 170420b

BWD 20170420/17 -08H = 20/09 UTC



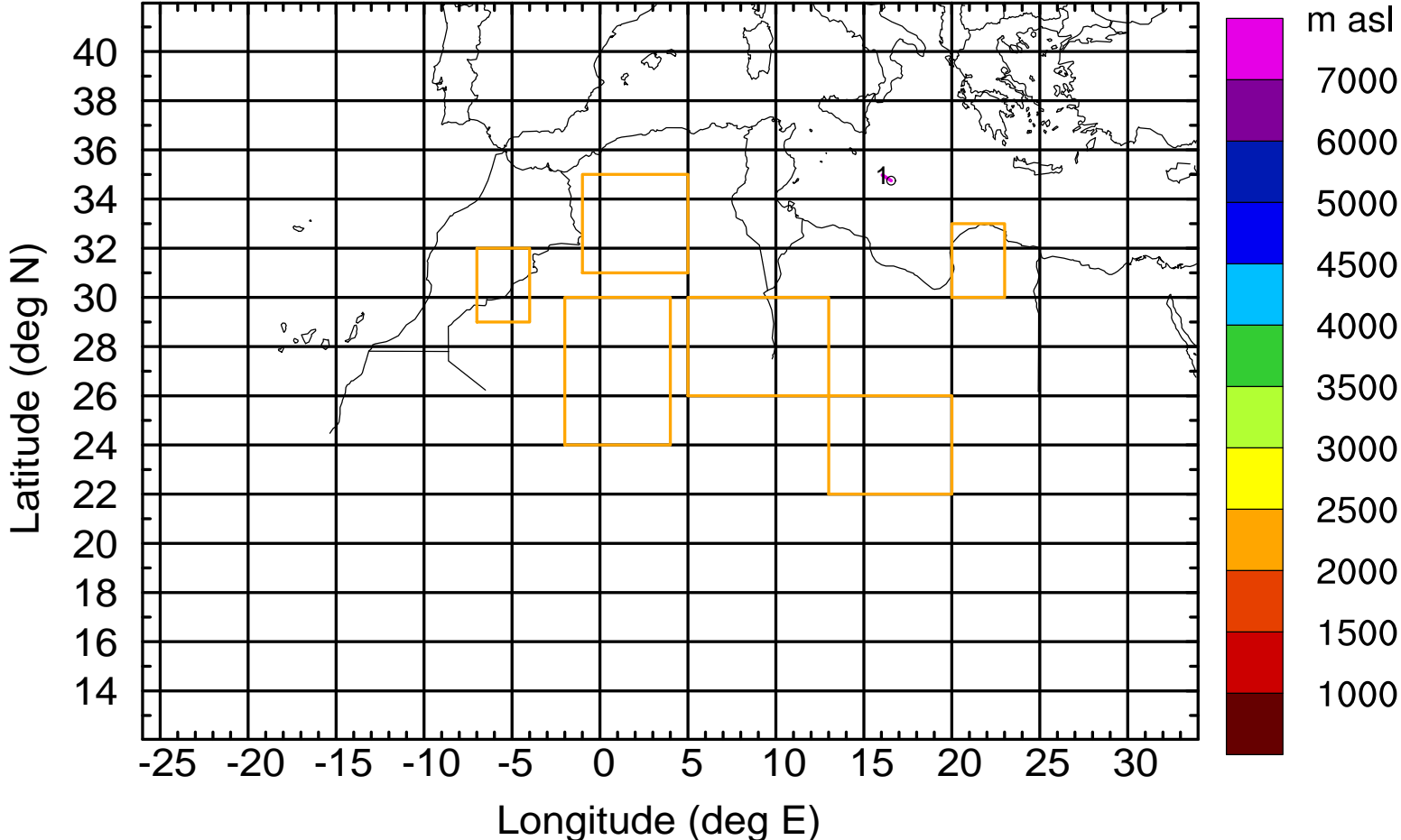
Level #17 of flight 170420b

BWD 20170420/17 -10H = 20/07 UTC



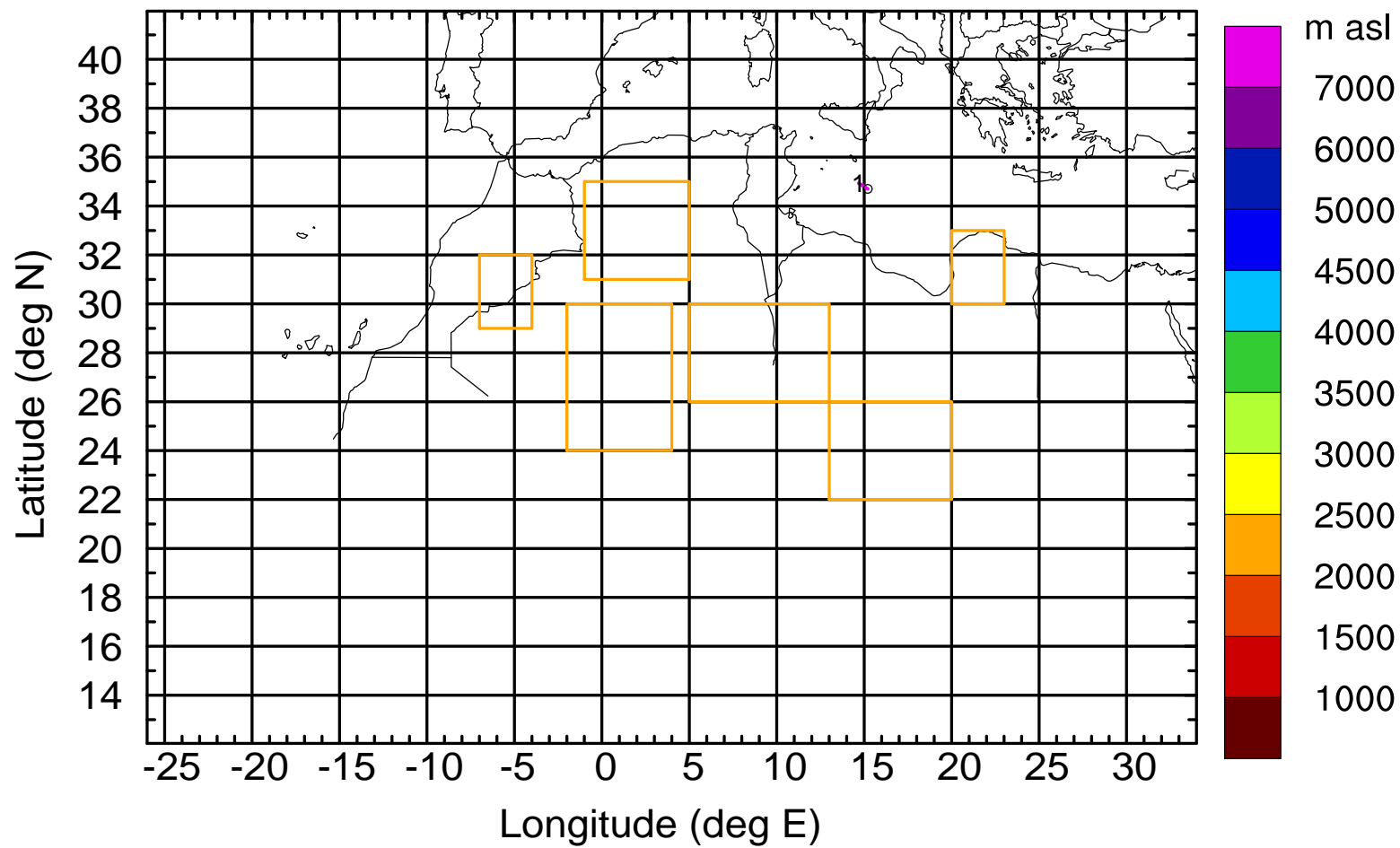
Level #17 of flight 170420b

BWD 20170420/17 -13H = 20/04 UTC



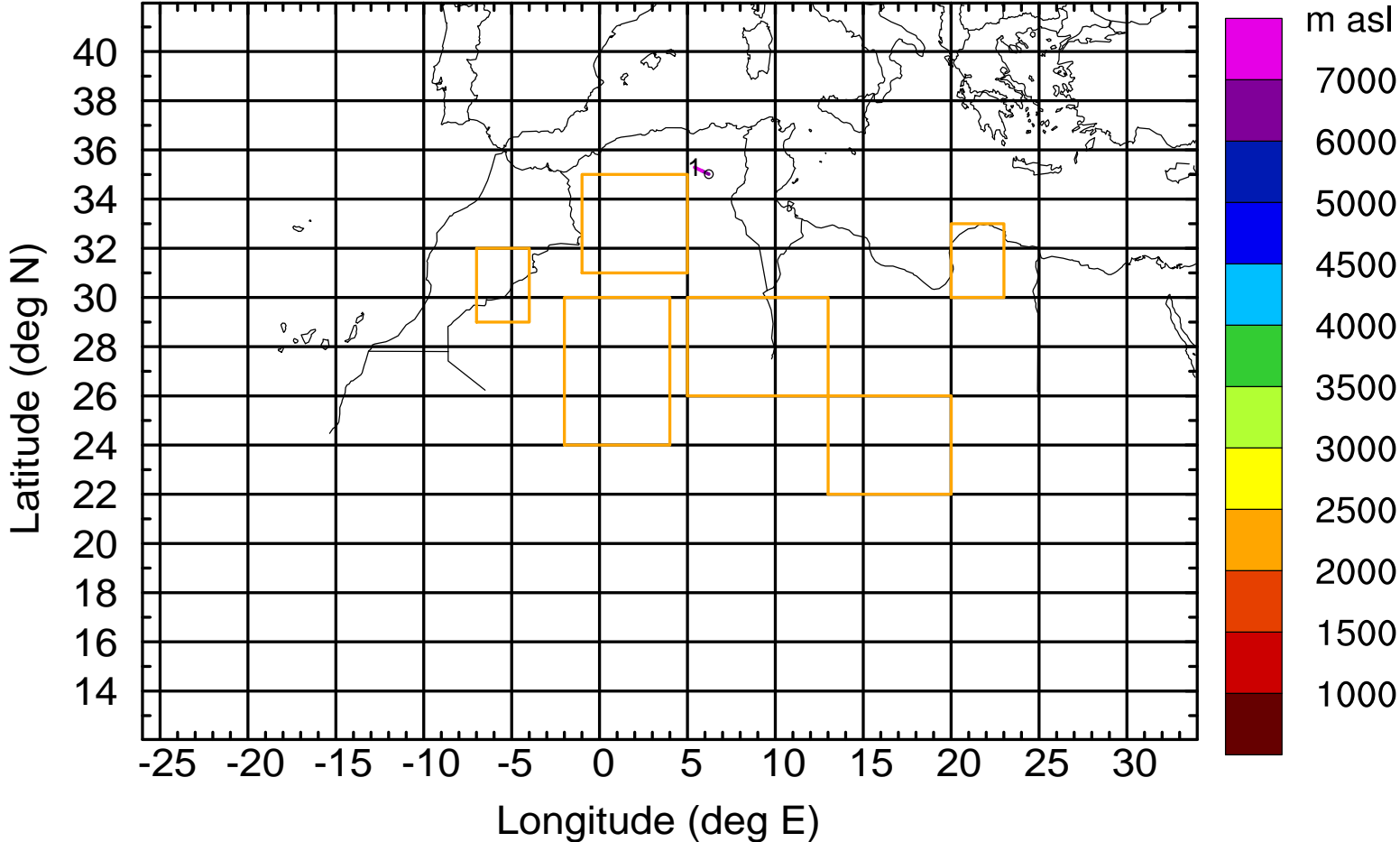
Level #17 of flight 170420b

BWD 20170420/17 -14H = 20/03 UTC



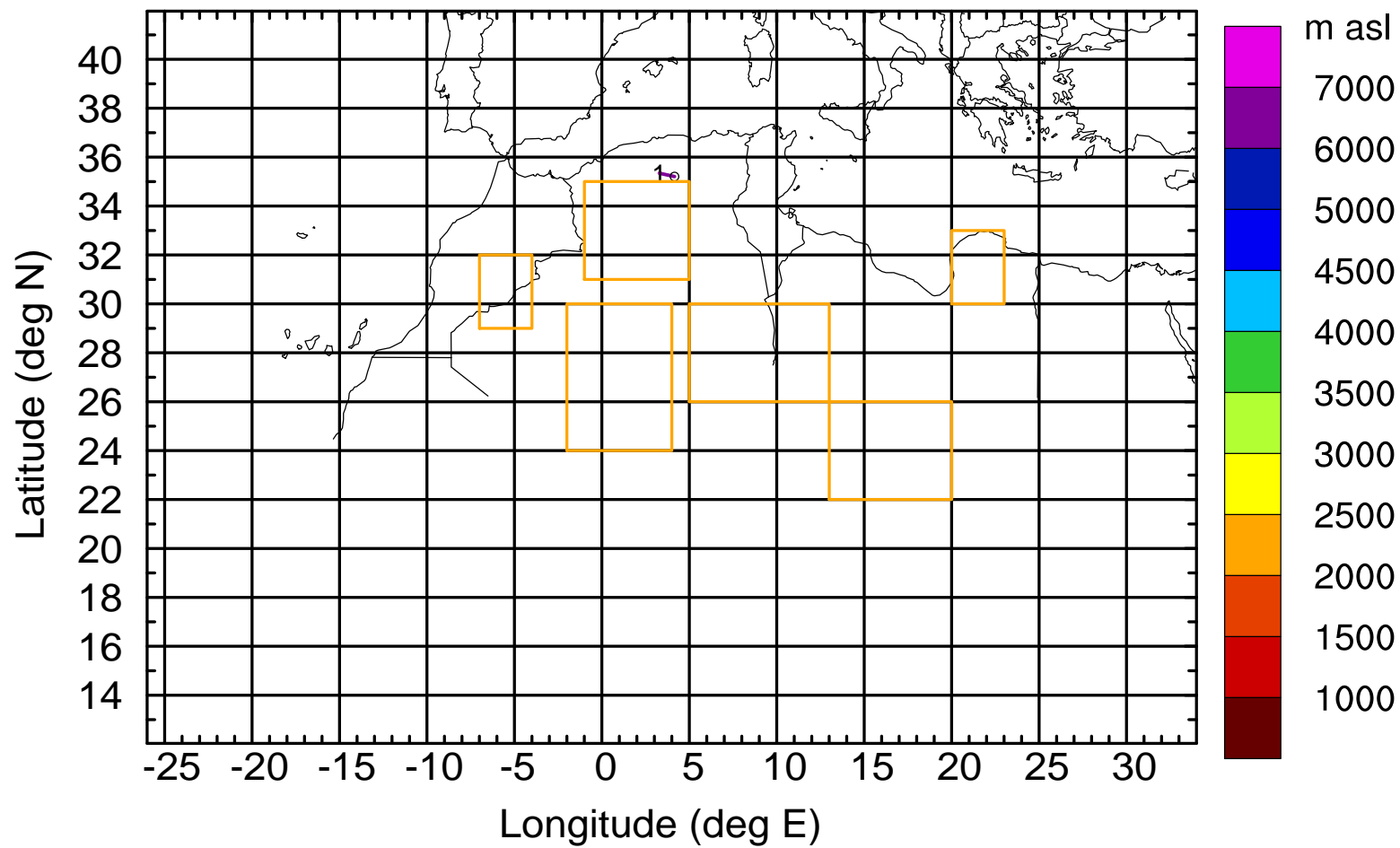
Level #17 of flight 170420b

BWD 20170420/17 -22H = 19/19 UTC



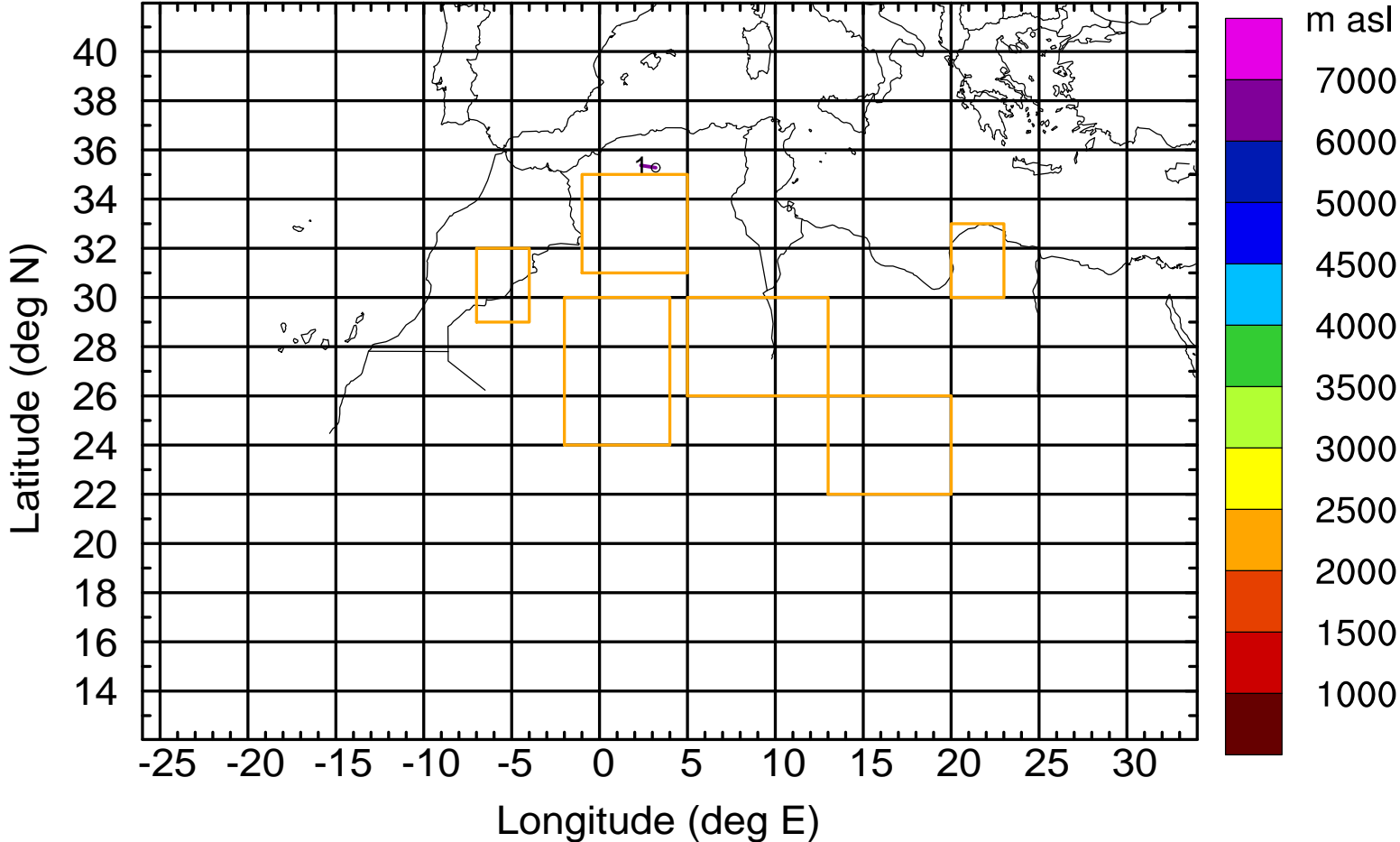
Level #17 of flight 170420b

BWD 20170420/17 -24H = 19/17 UTC



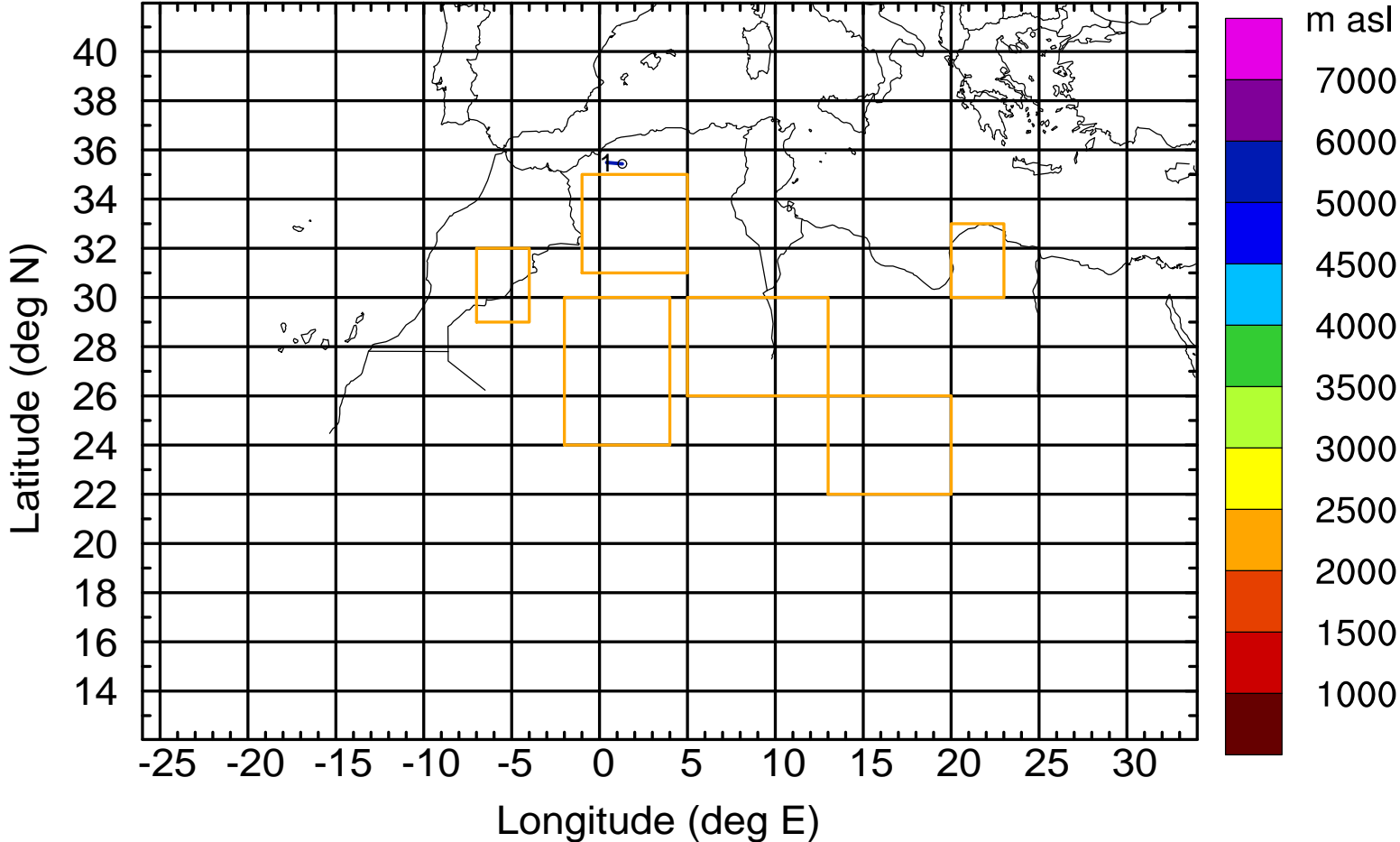
Level #17 of flight 170420b

BWD 20170420/17 -25H = 19/16 UTC



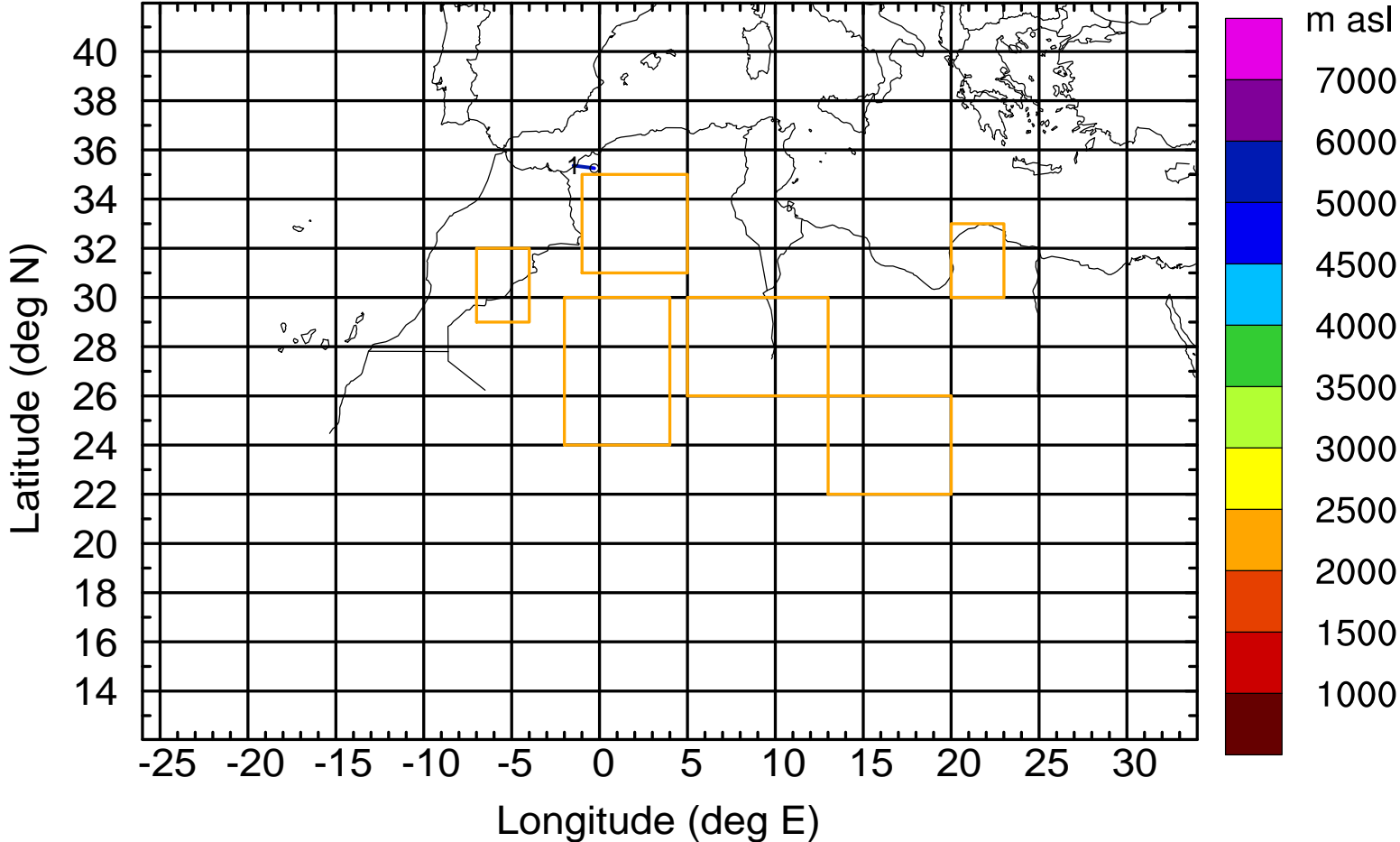
Level #17 of flight 170420b

BWD 20170420/17 -27H = 19/14 UTC



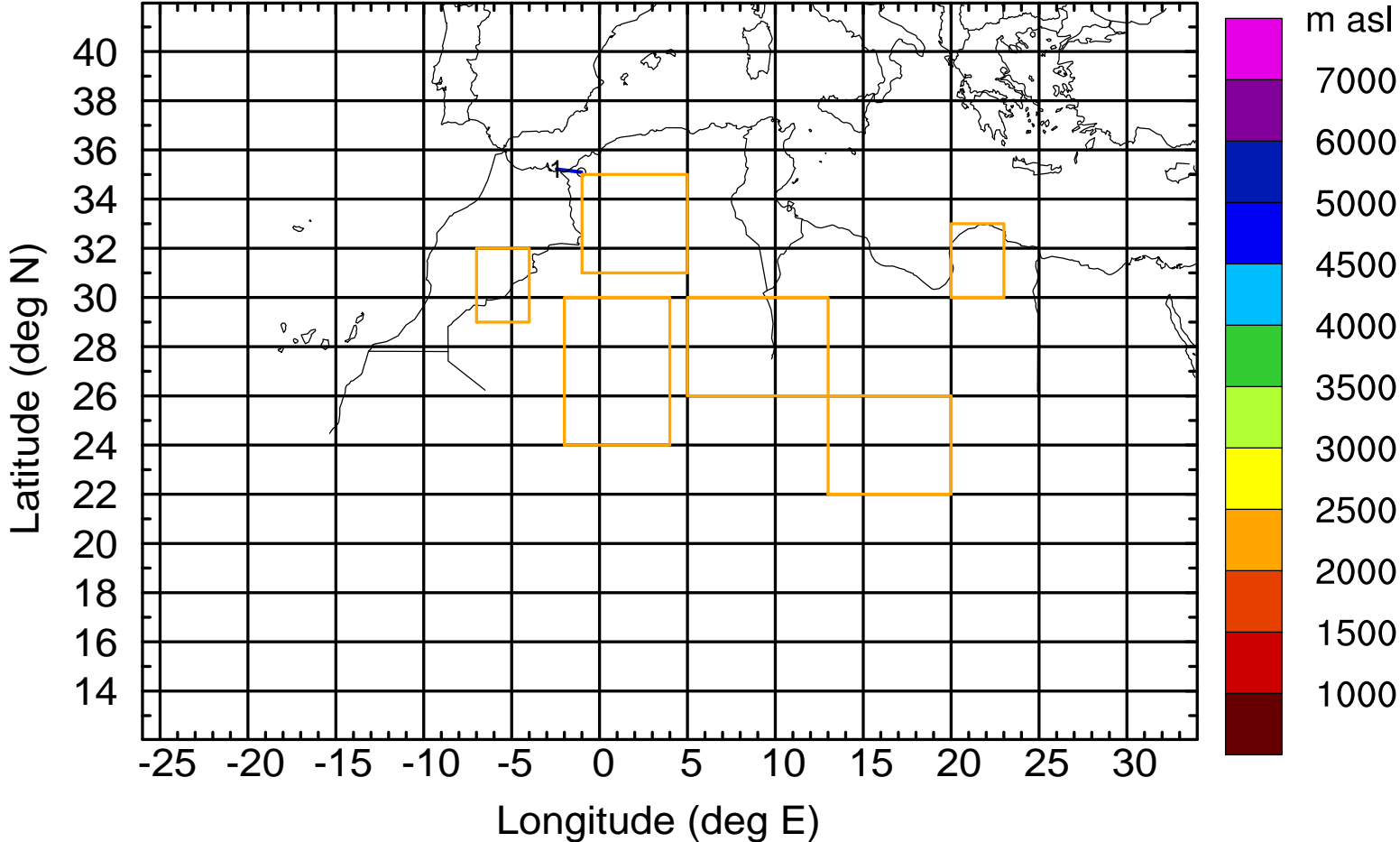
Level #17 of flight 170420b

BWD 20170420/17 -29H = 19/12 UTC



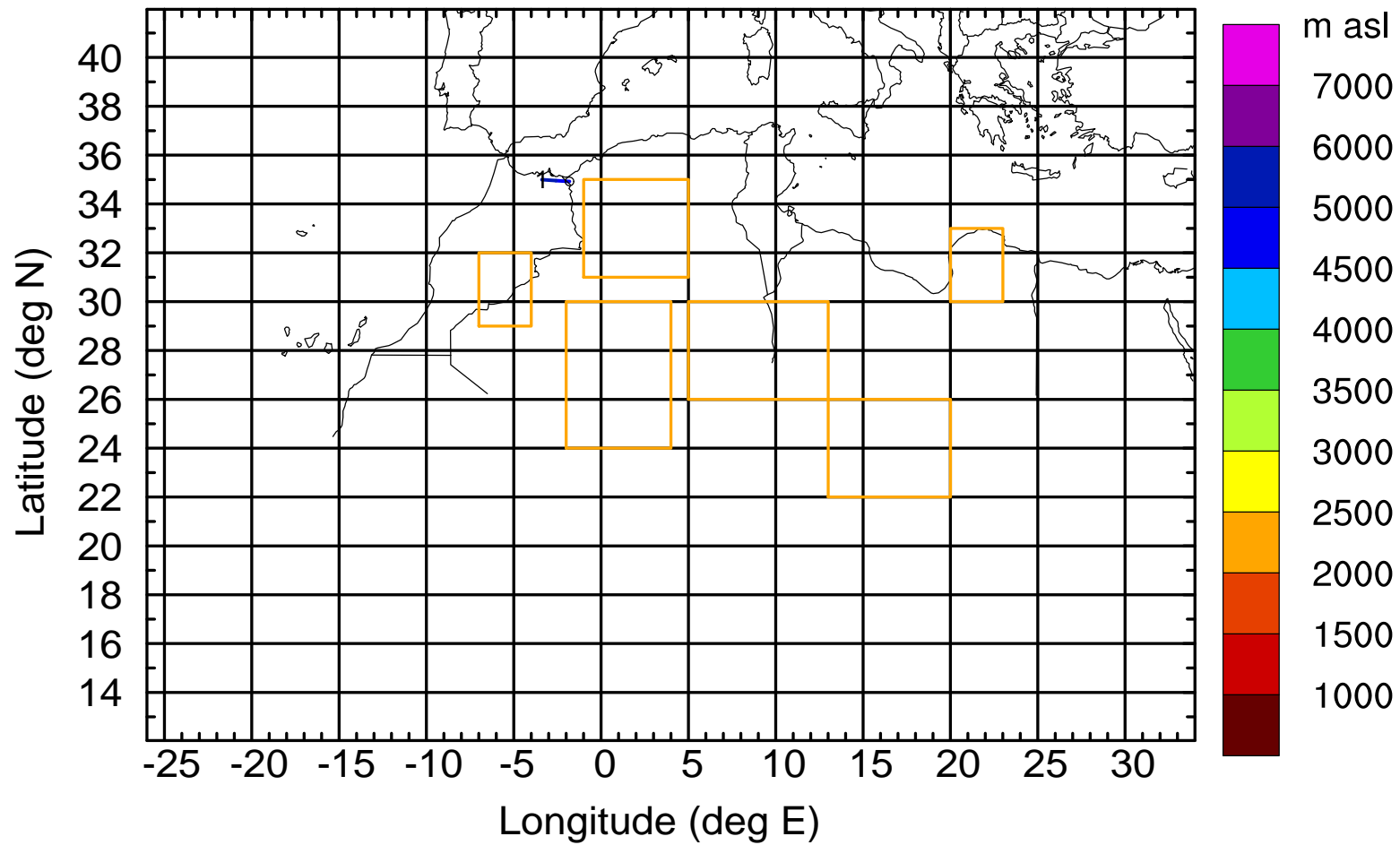
Level #17 of flight 170420b

BWD 20170420/17 -30H = 19/11 UTC



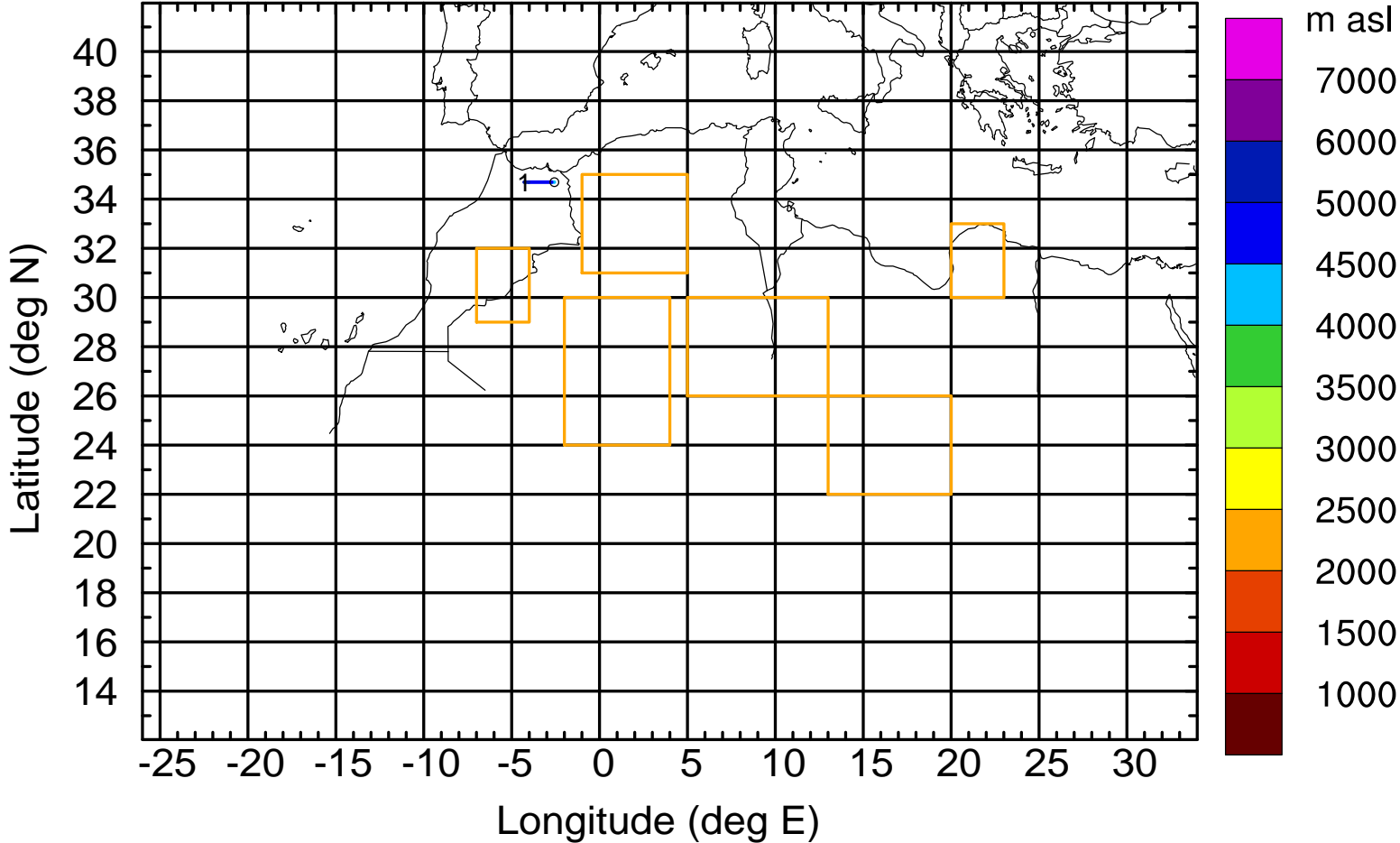
Level #17 of flight 170420b

BWD 20170420/17 -31H = 19/10 UTC



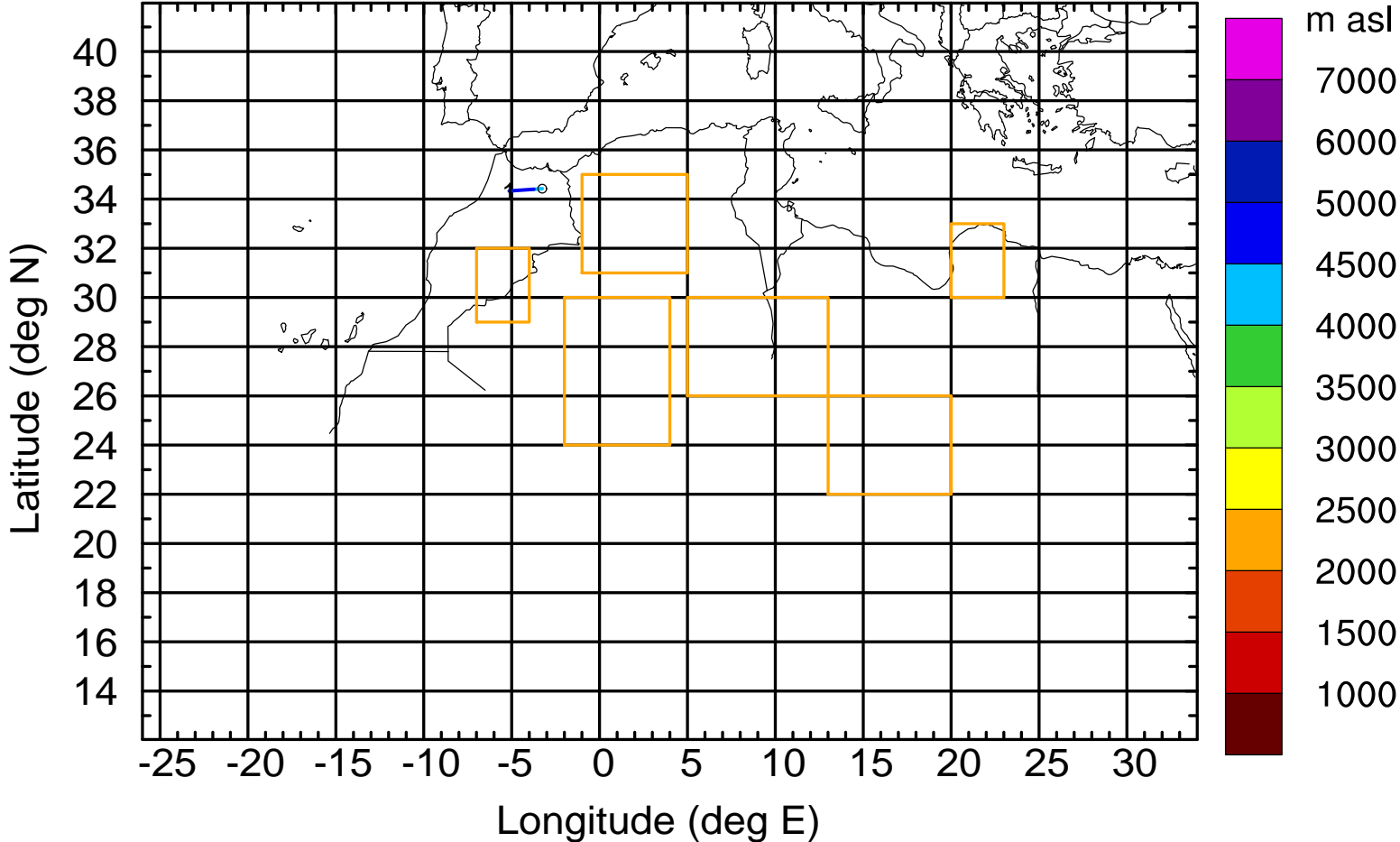
Level #17 of flight 170420b

BWD 20170420/17 -32H = 19/09 UTC



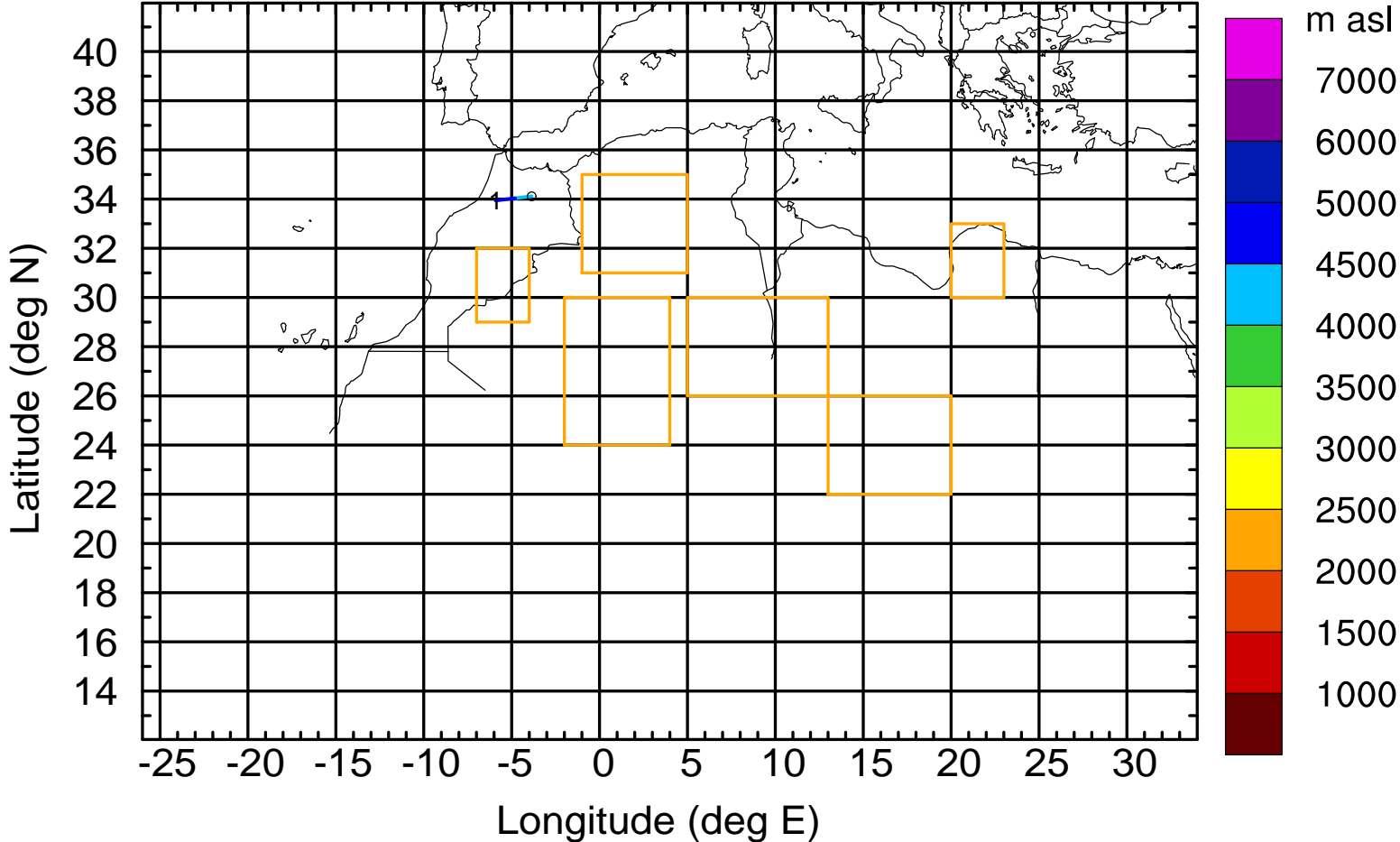
Level #17 of flight 170420b

BWD 20170420/17 -33H = 19/08 UTC



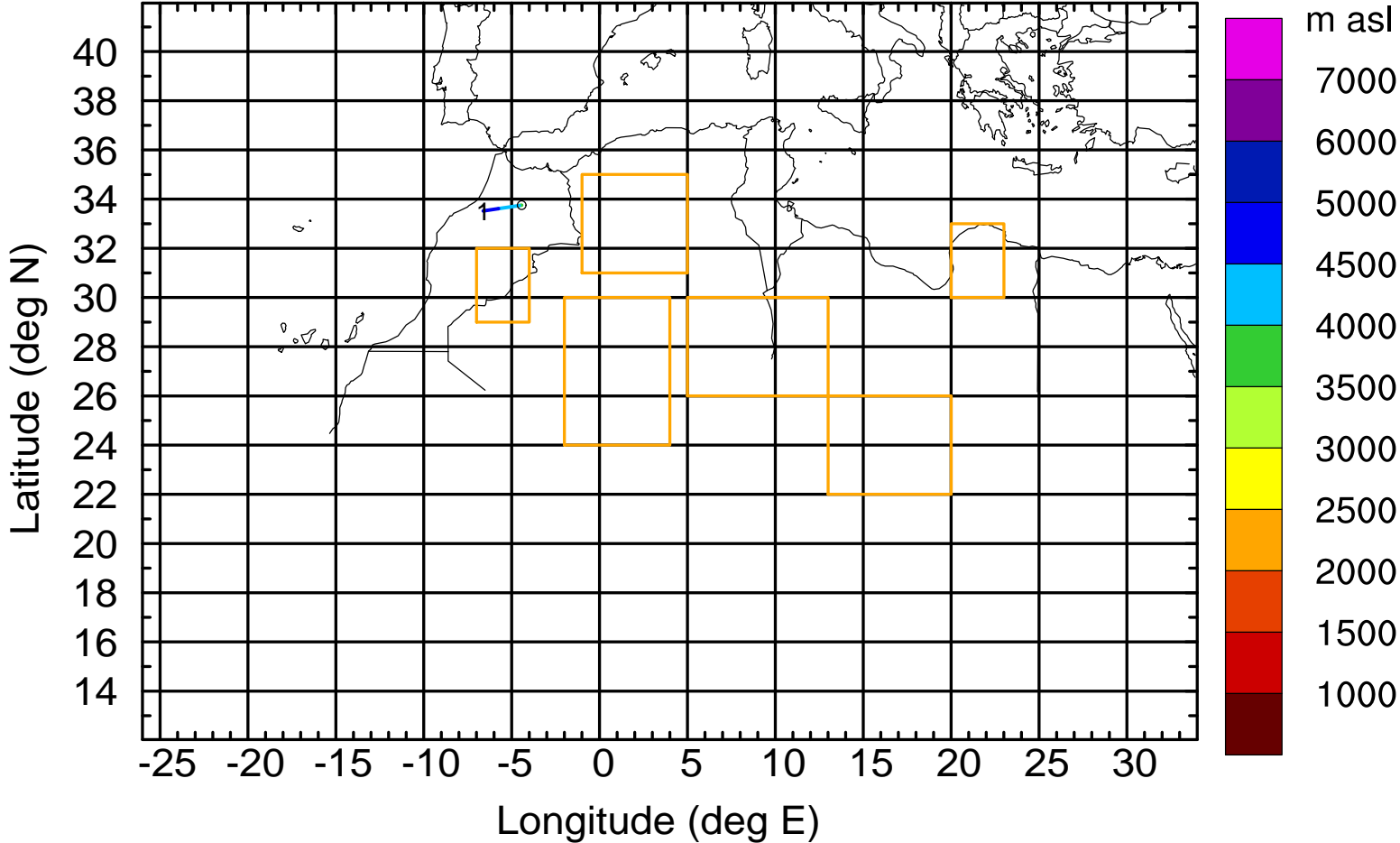
Level #17 of flight 170420b

BWD 20170420/17 -34H = 19/07 UTC



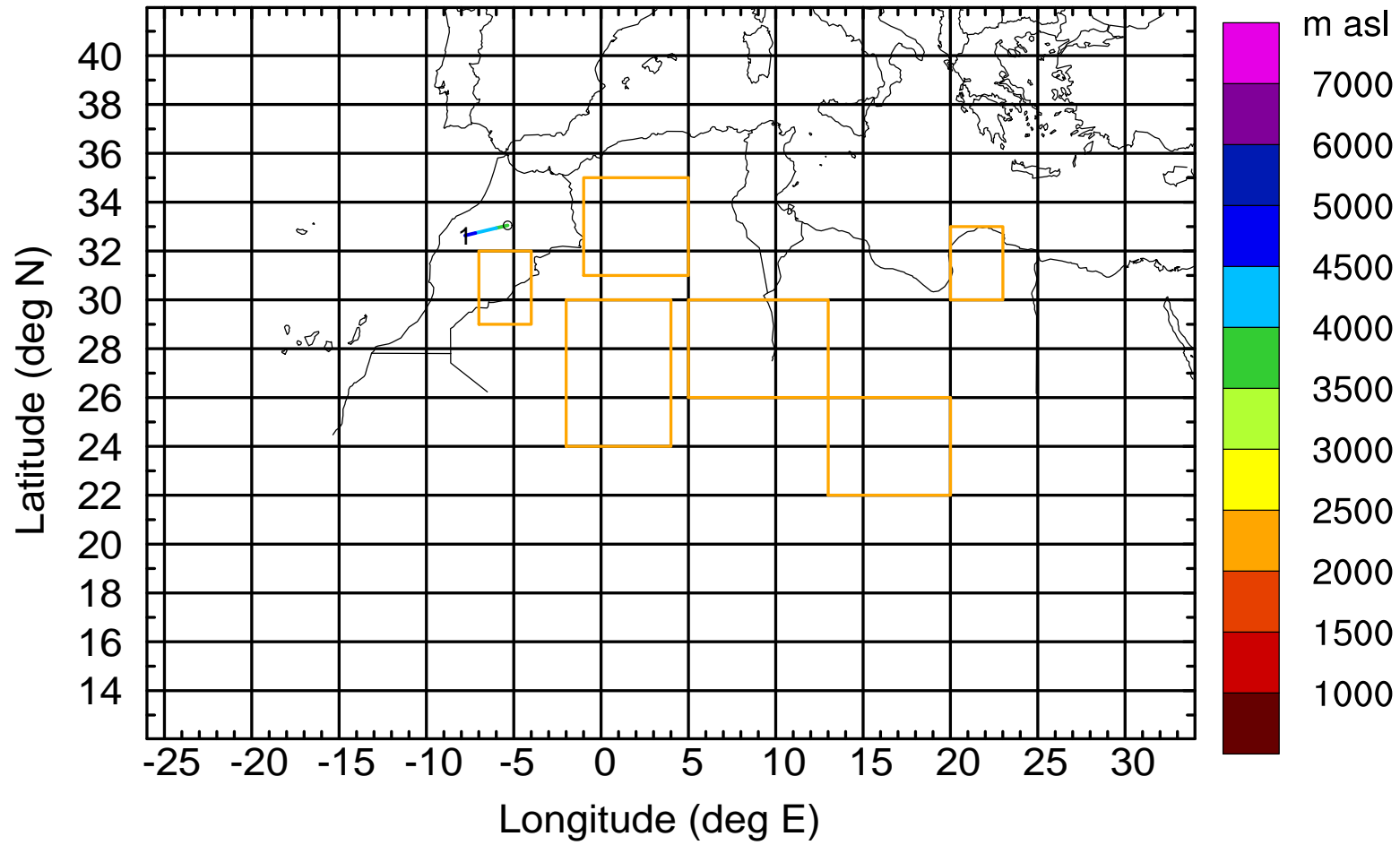
Level #17 of flight 170420b

BWD 20170420/17 -35H = 19/06 UTC



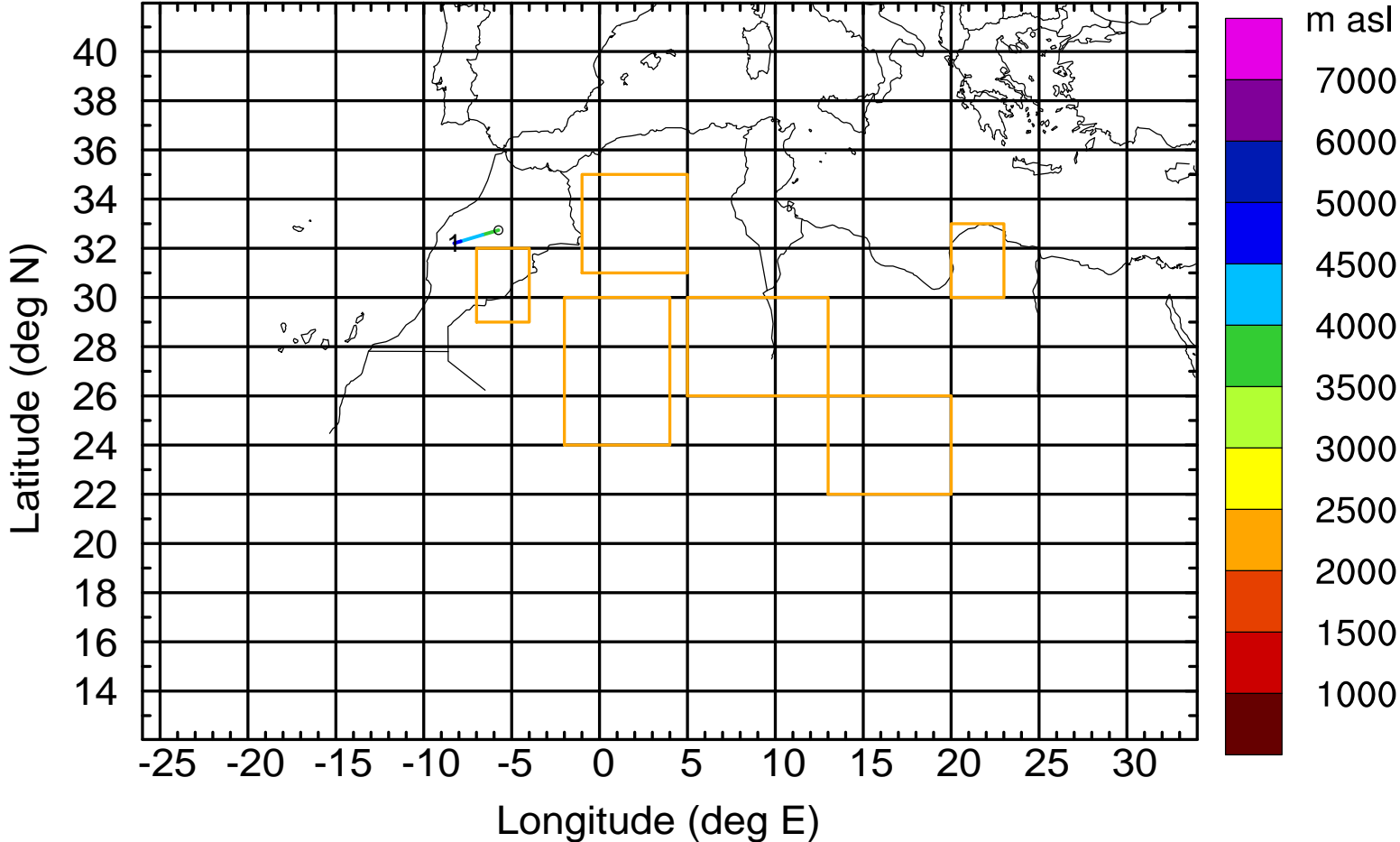
Level #17 of flight 170420b

BWD 20170420/17 -37H = 19/04 UTC



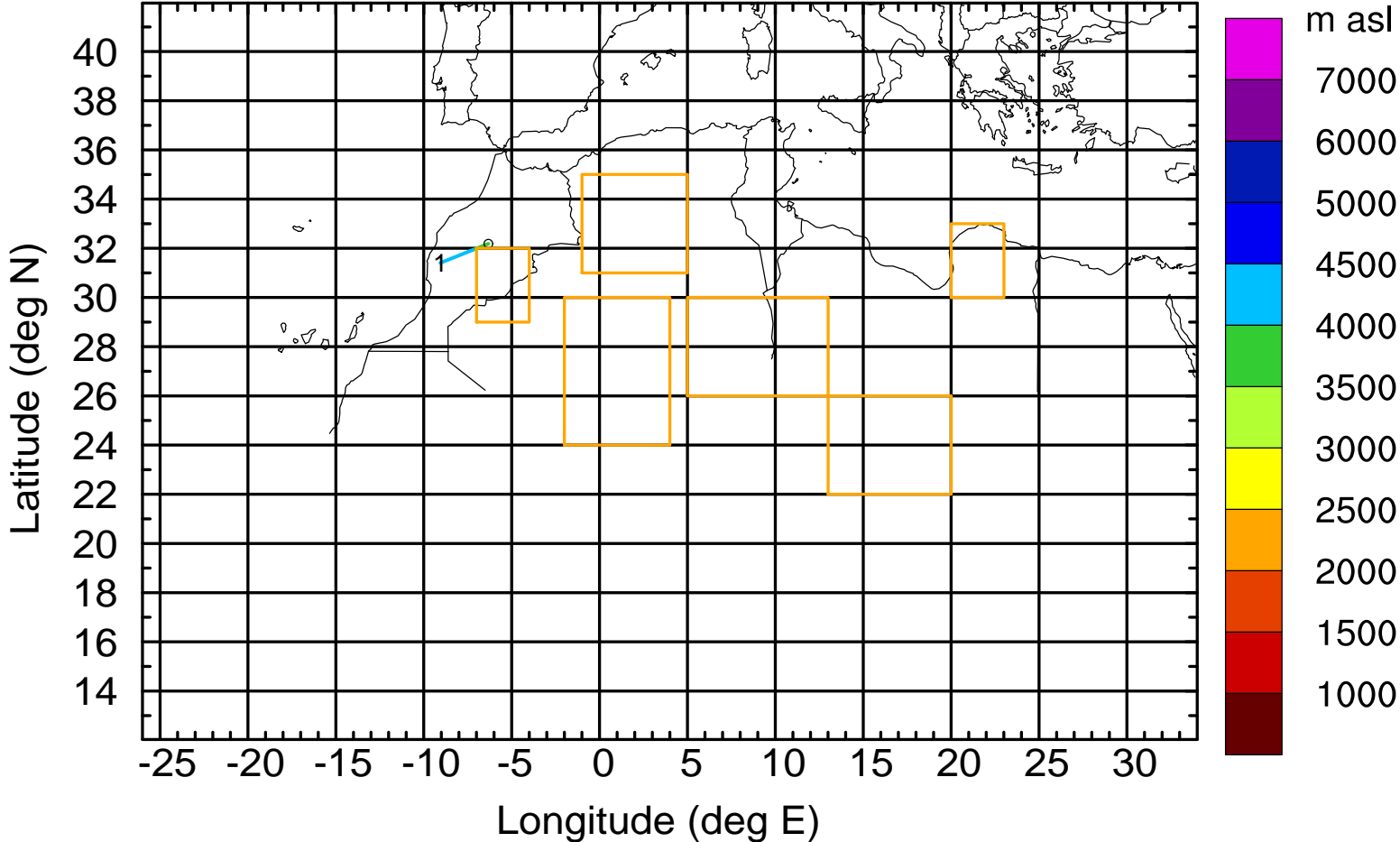
Level #17 of flight 170420b

BWD 20170420/17 -38H = 19/03 UTC



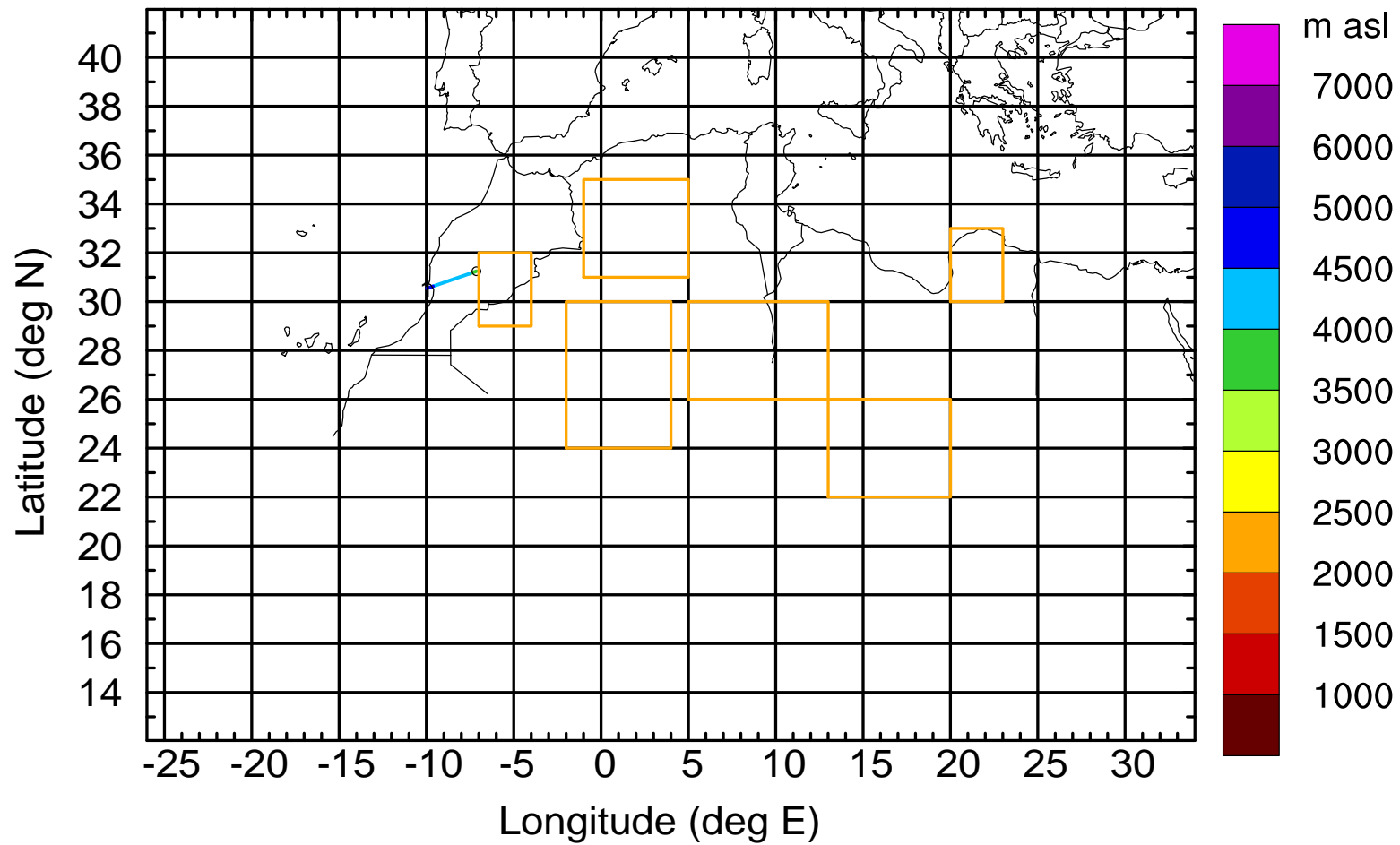
Level #17 of flight 170420b

BWD 20170420/17 -40H = 19/01 UTC



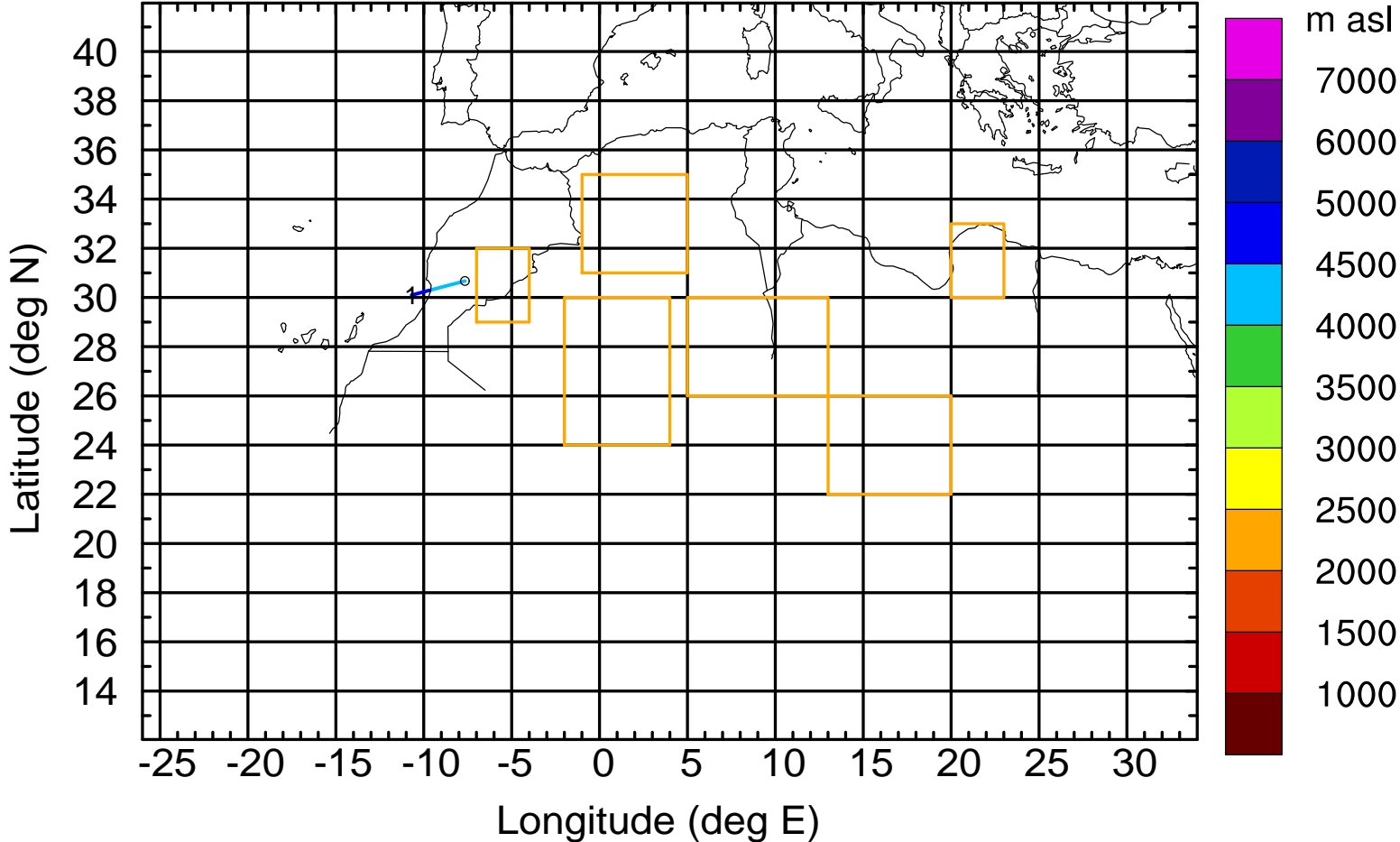
Level #17 of flight 170420b

BWD 20170420/17 -43H = 18/22 UTC



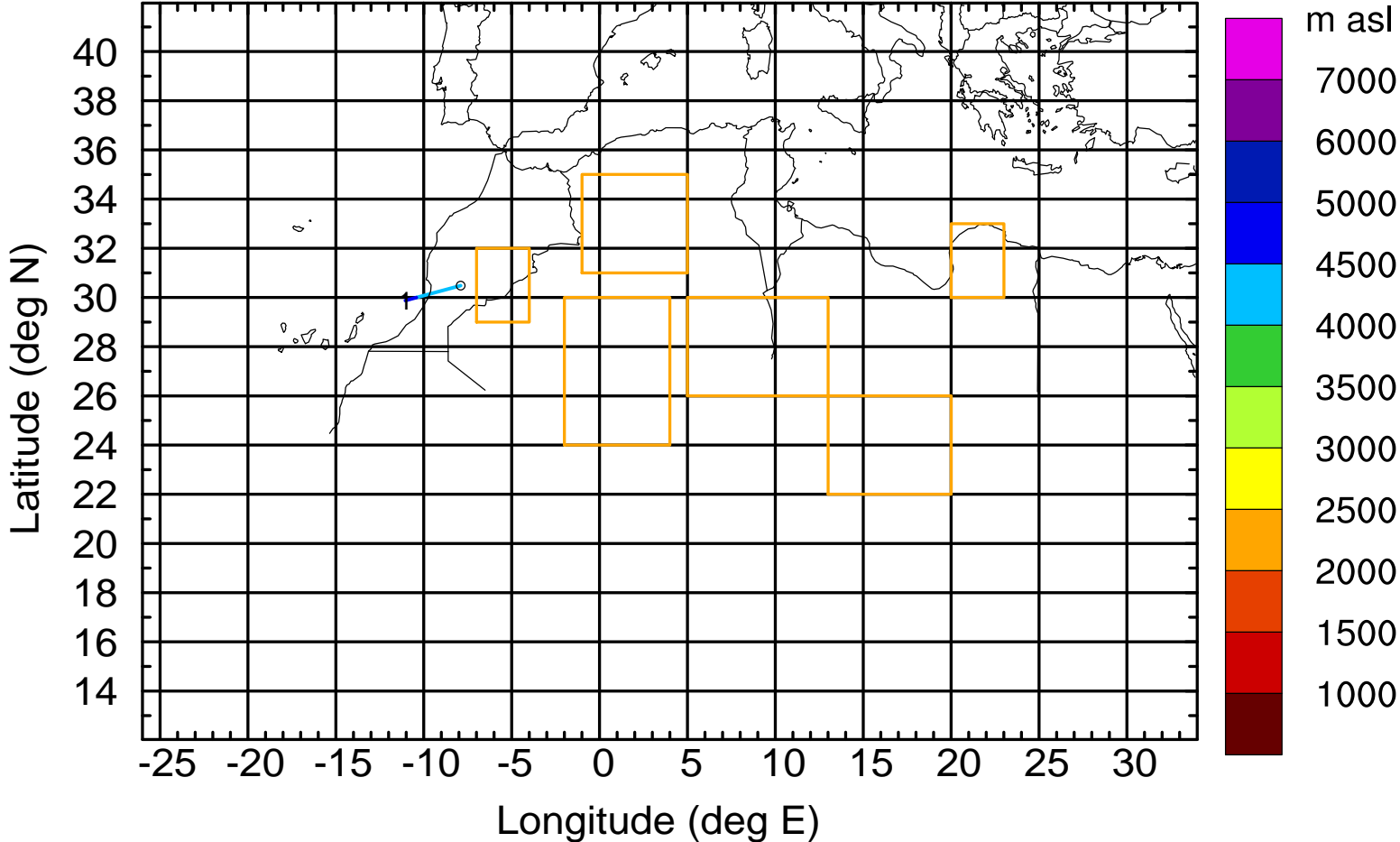
Level #17 of flight 170420b

BWD 20170420/17 -45H = 18/20 UTC



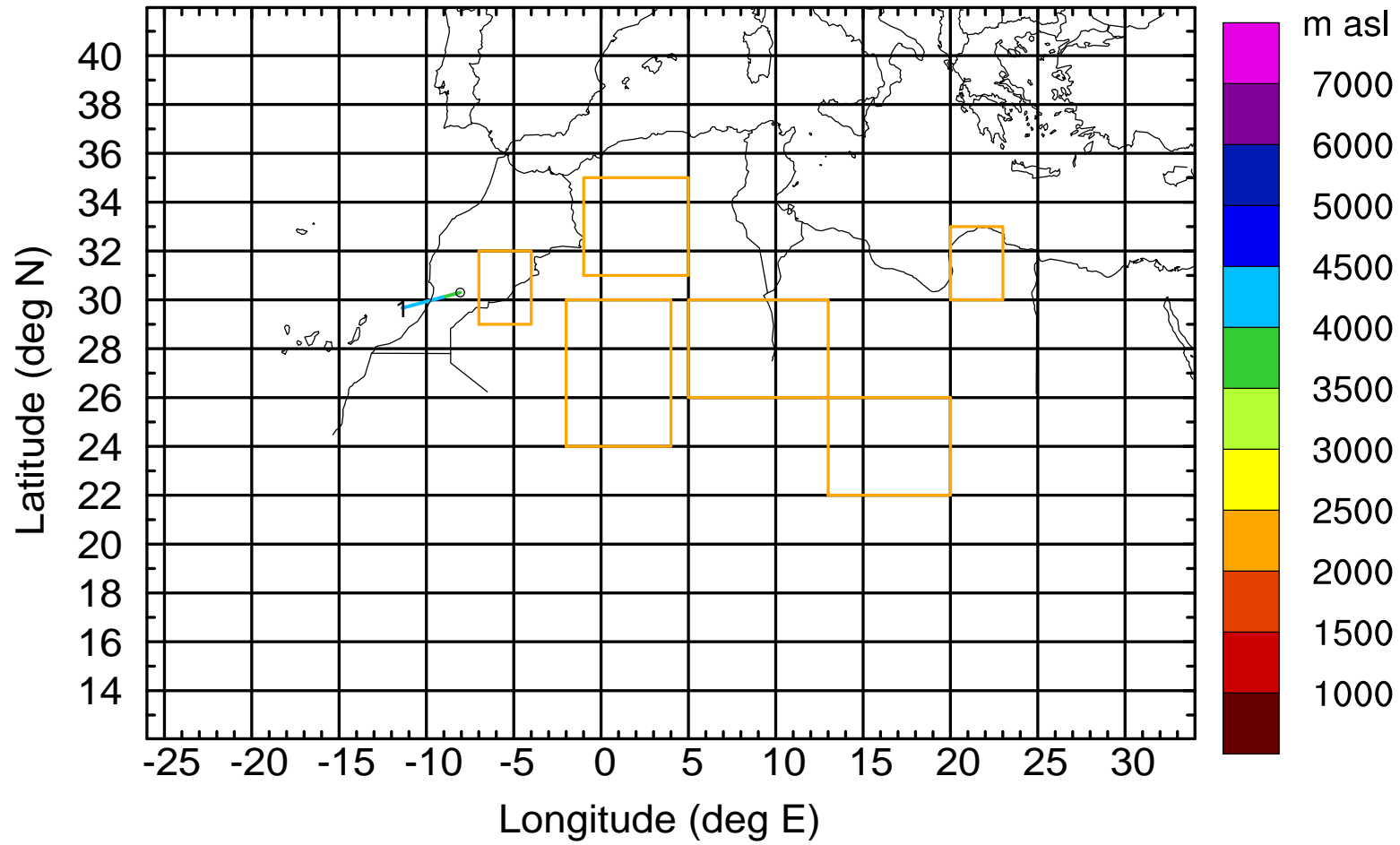
Level #17 of flight 170420b

BWD 20170420/17 -46H = 18/19 UTC



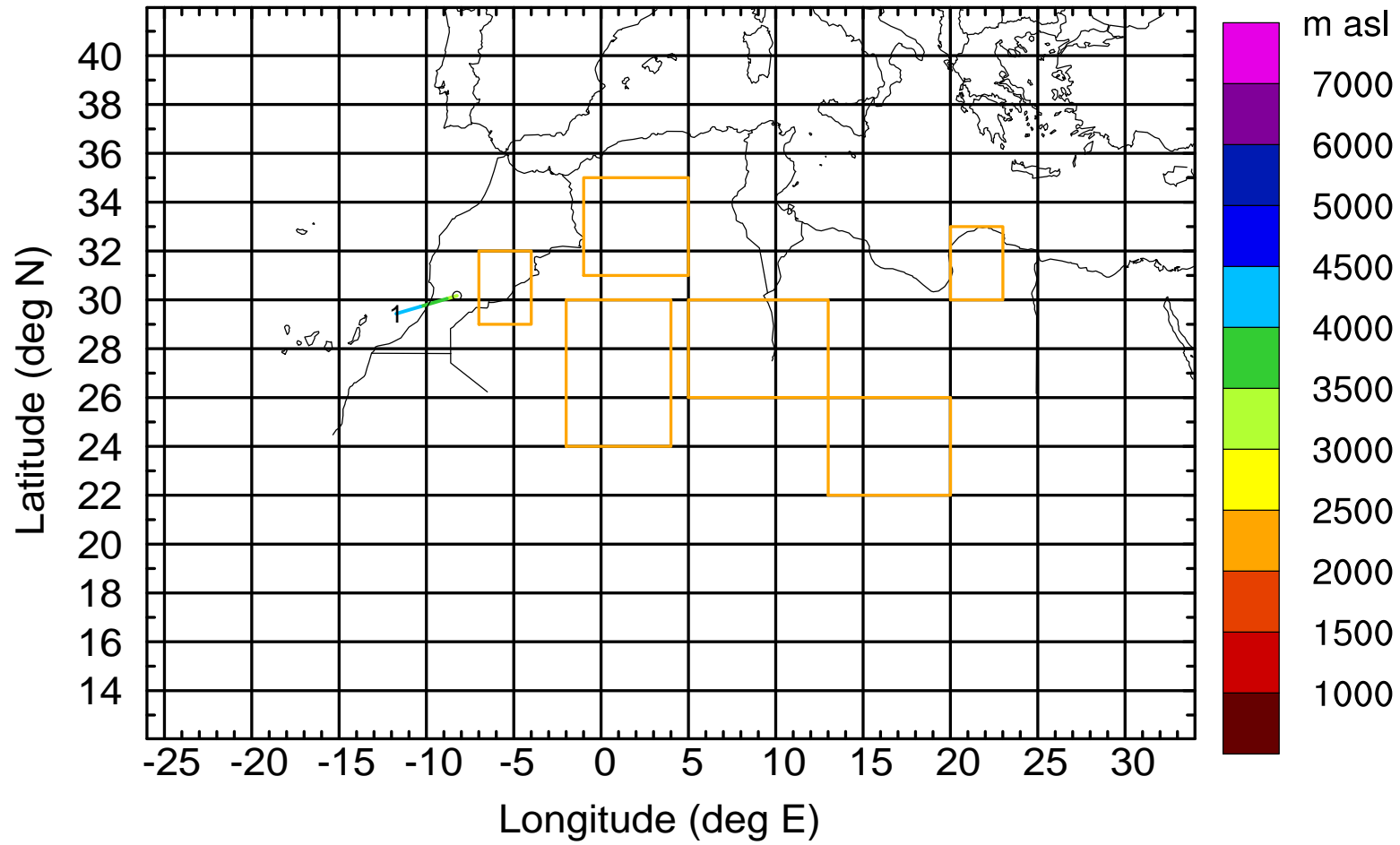
Level #17 of flight 170420b

BWD 20170420/17 -47H = 18/18 UTC



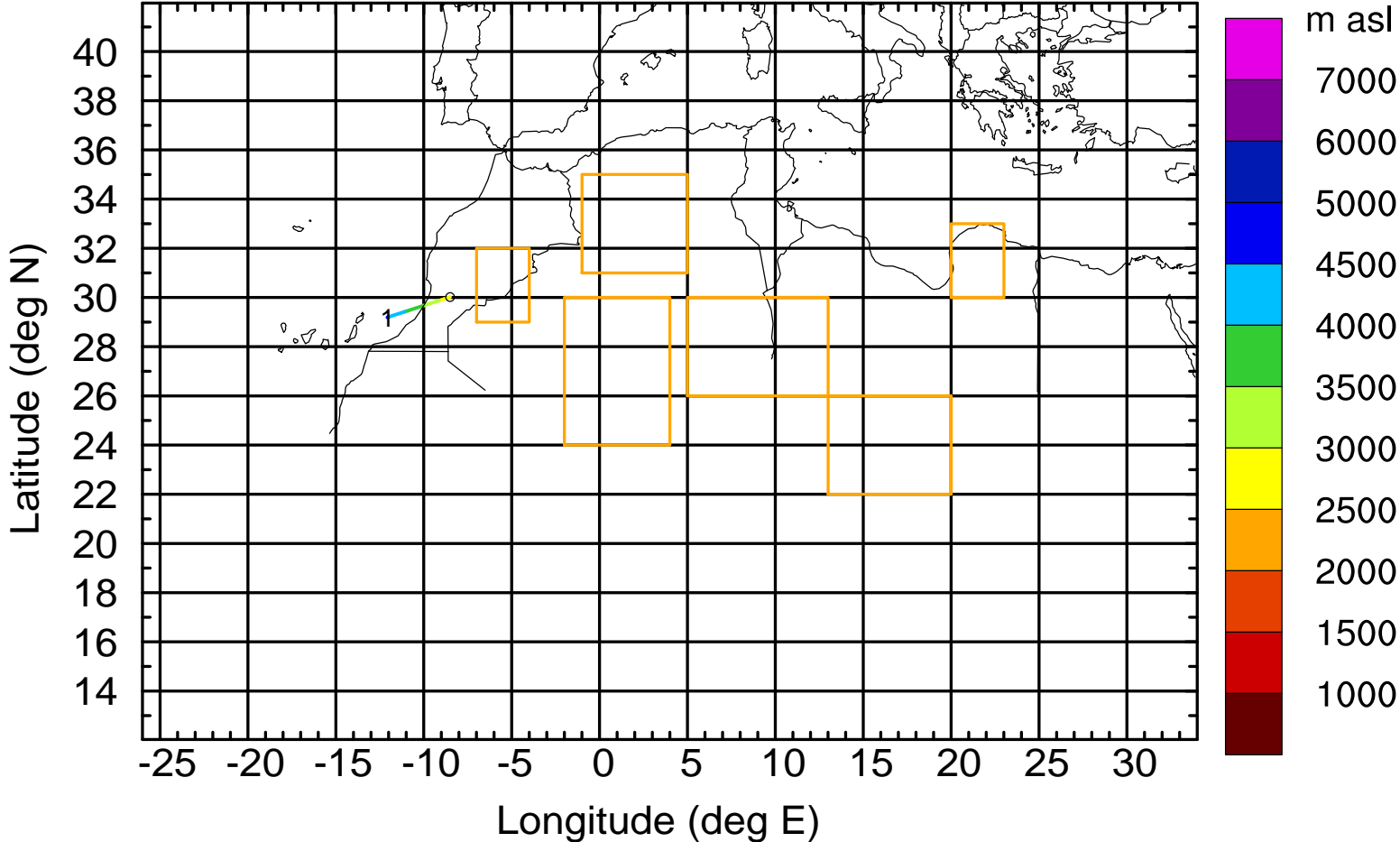
Level #17 of flight 170420b

BWD 20170420/17 -48H = 18/17 UTC



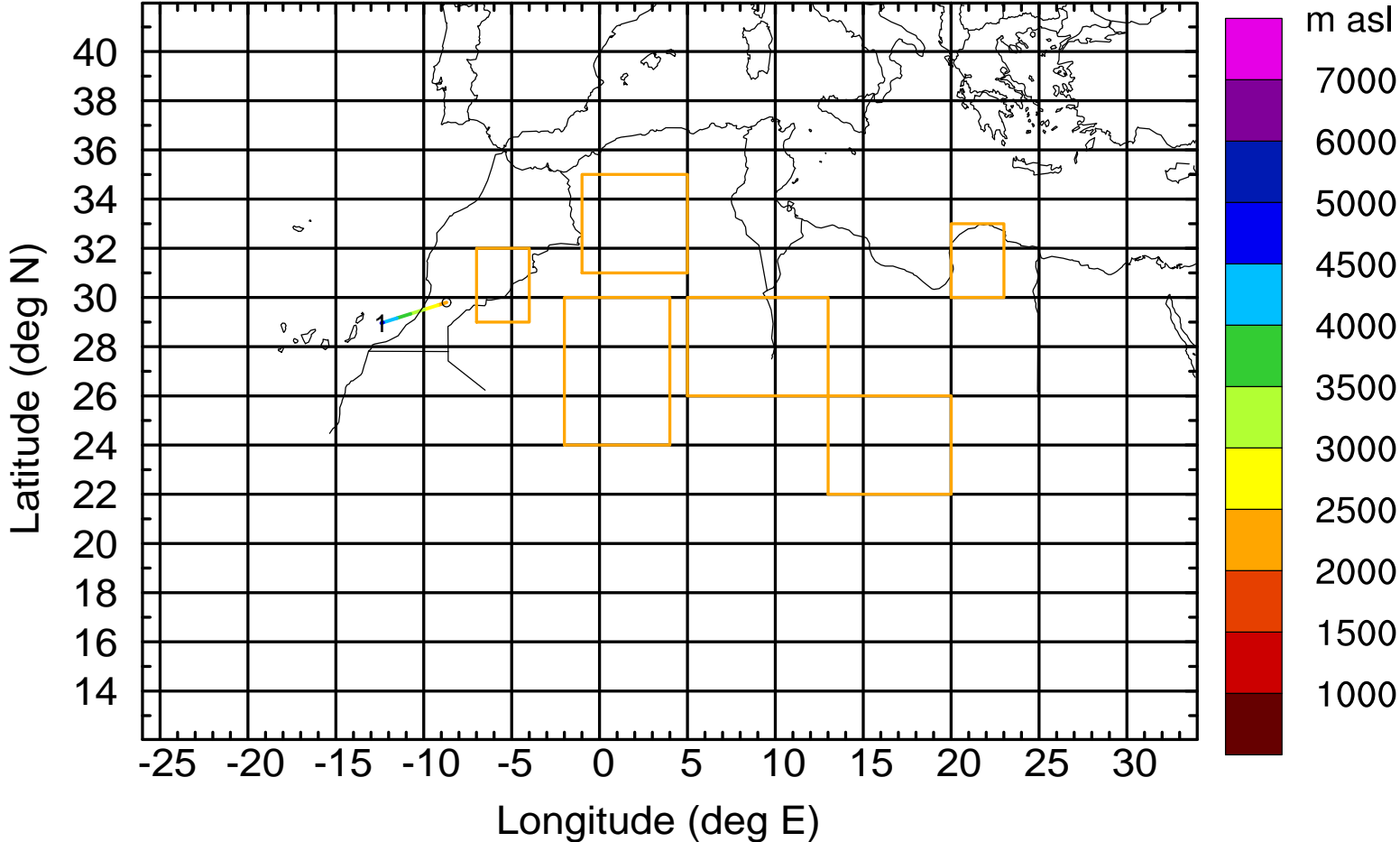
Level #17 of flight 170420b

BWD 20170420/17 -49H = 18/16 UTC



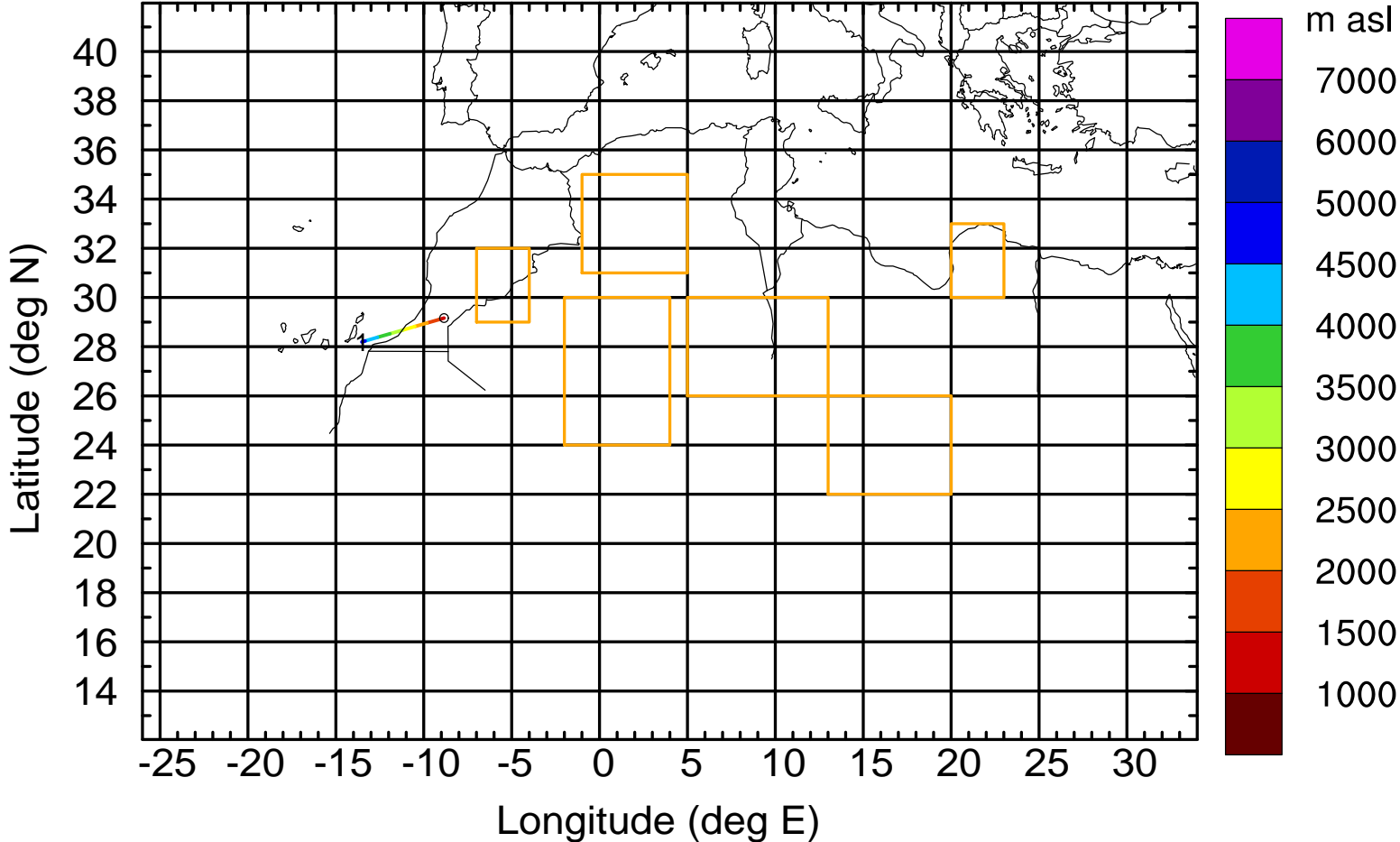
Level #17 of flight 170420b

BWD 20170420/17 -50H = 18/15 UTC



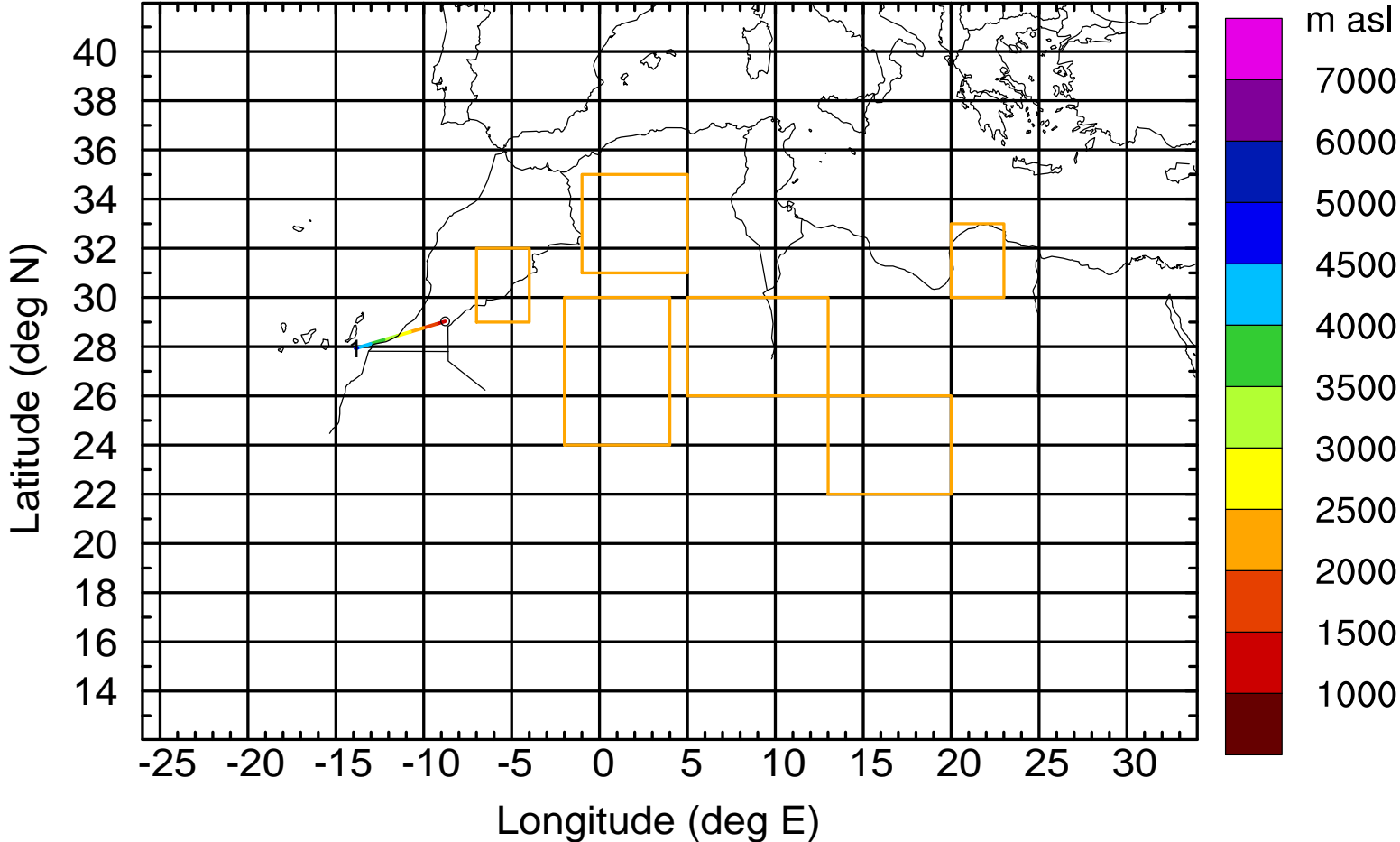
Level #17 of flight 170420b

BWD 20170420/17 -53H = 18/12 UTC



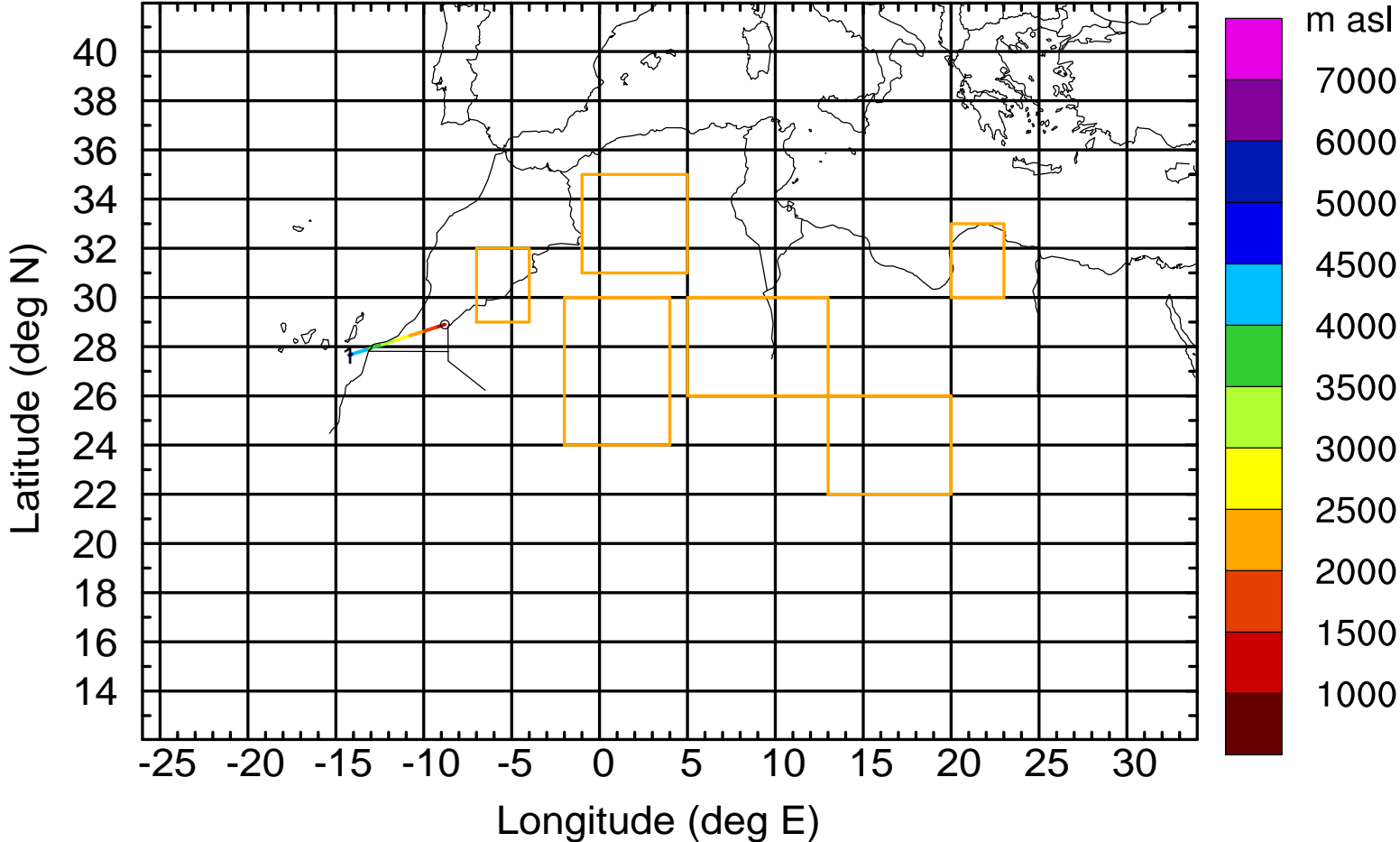
Level #17 of flight 170420b

BWD 20170420/17 -54H = 18/11 UTC



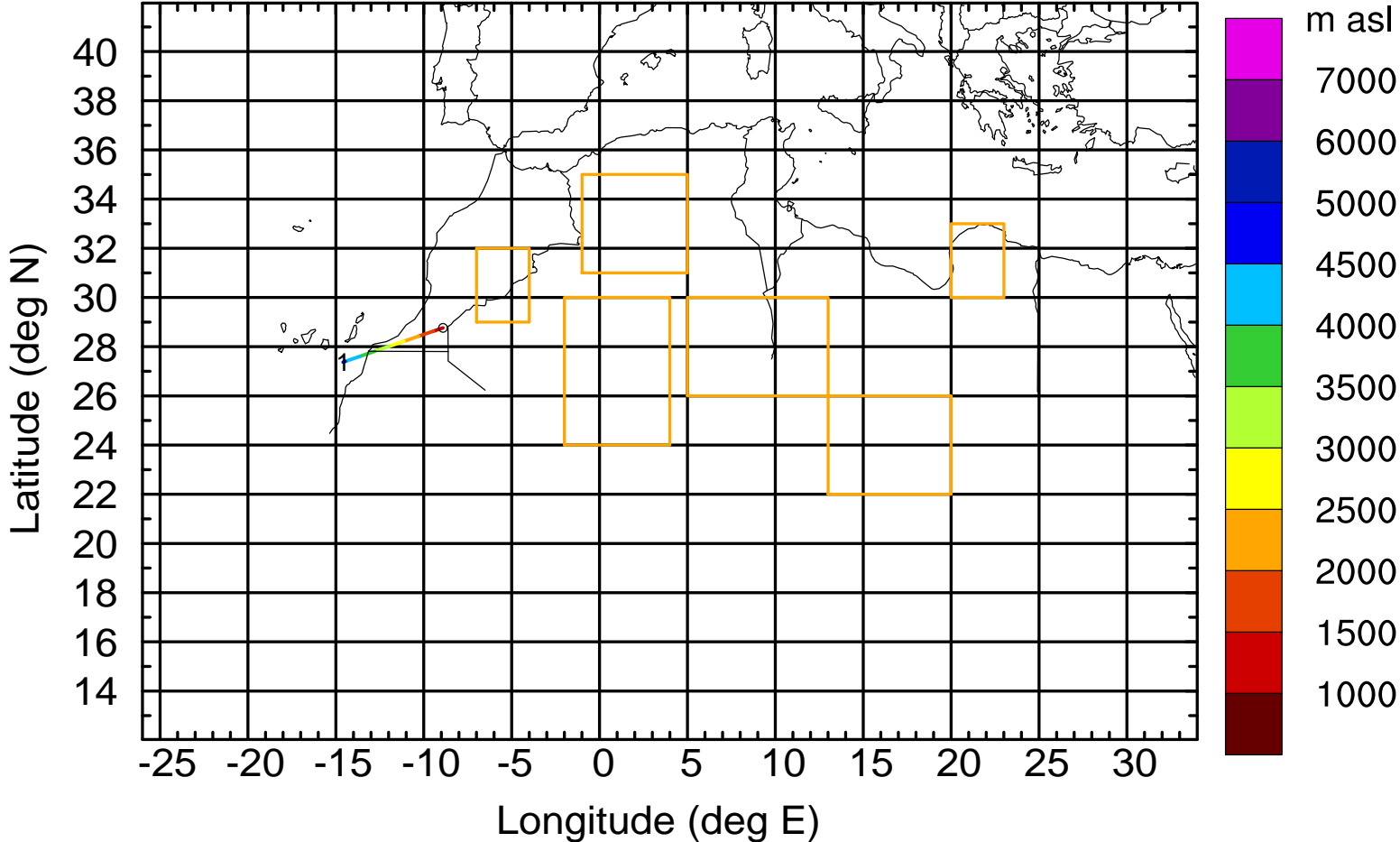
Level #17 of flight 170420b

BWD 20170420/17 -55H = 18/10 UTC



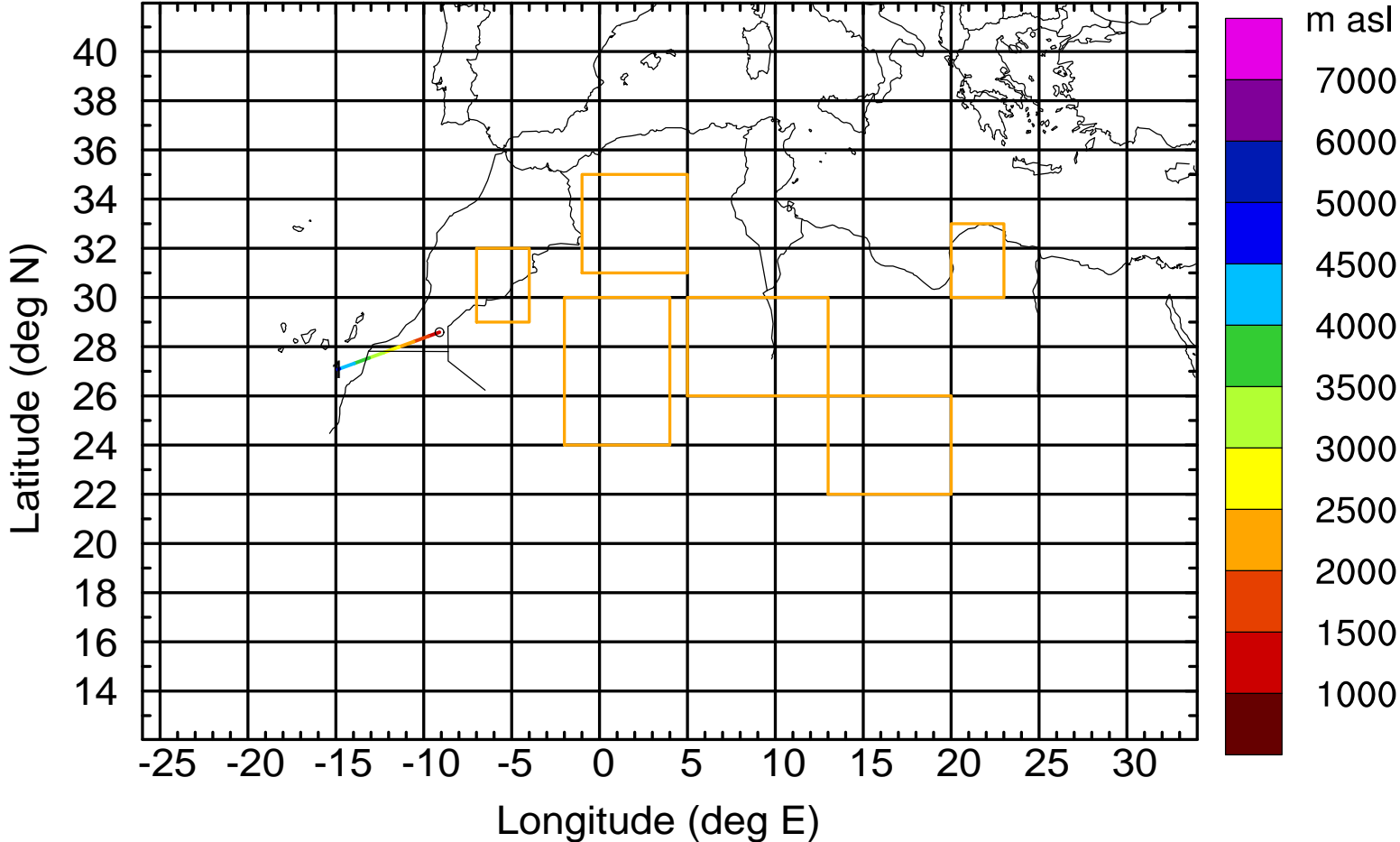
Level #17 of flight 170420b

BWD 20170420/17 -56H = 18/09 UTC



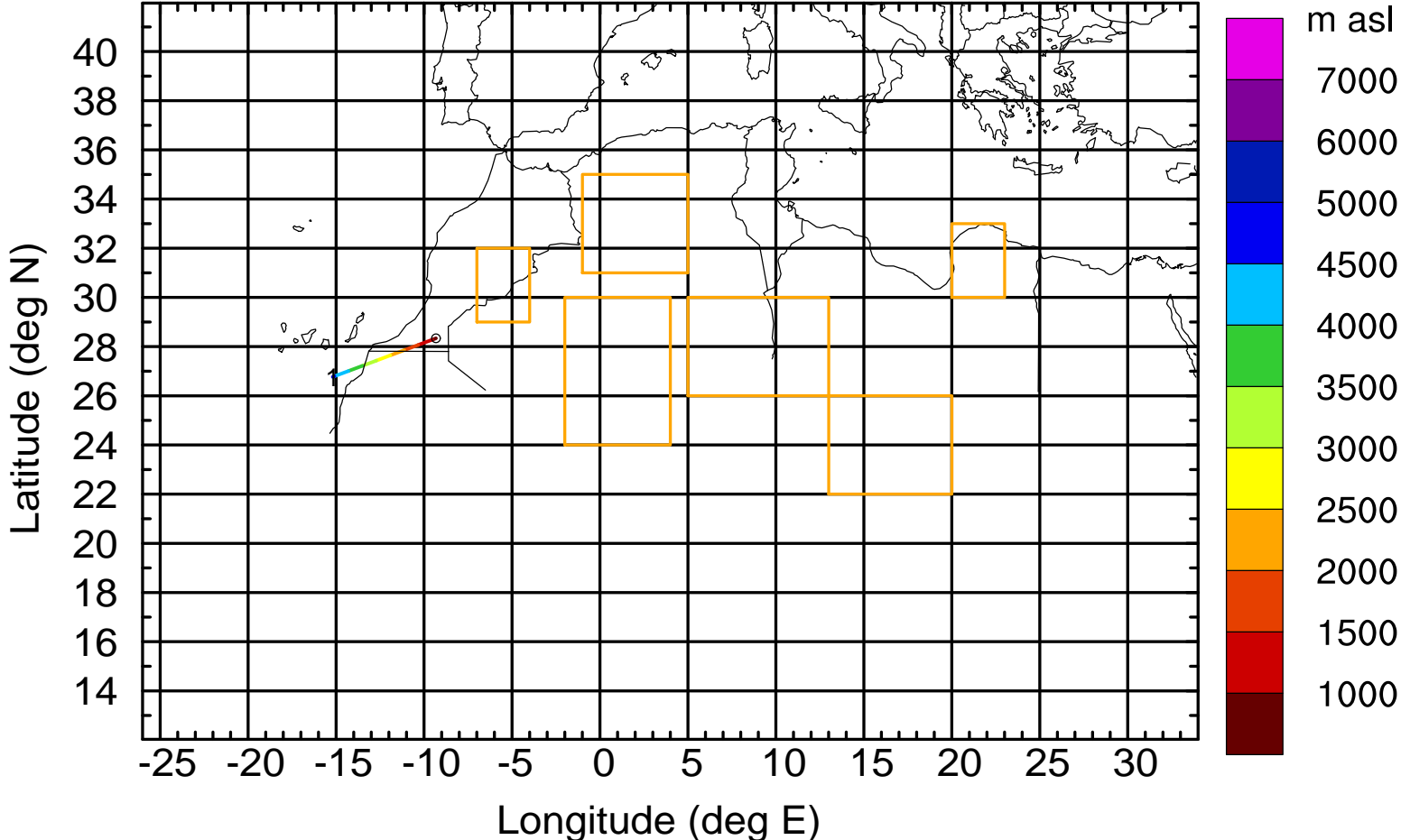
Level #17 of flight 170420b

BWD 20170420/17 -57H = 18/08 UTC



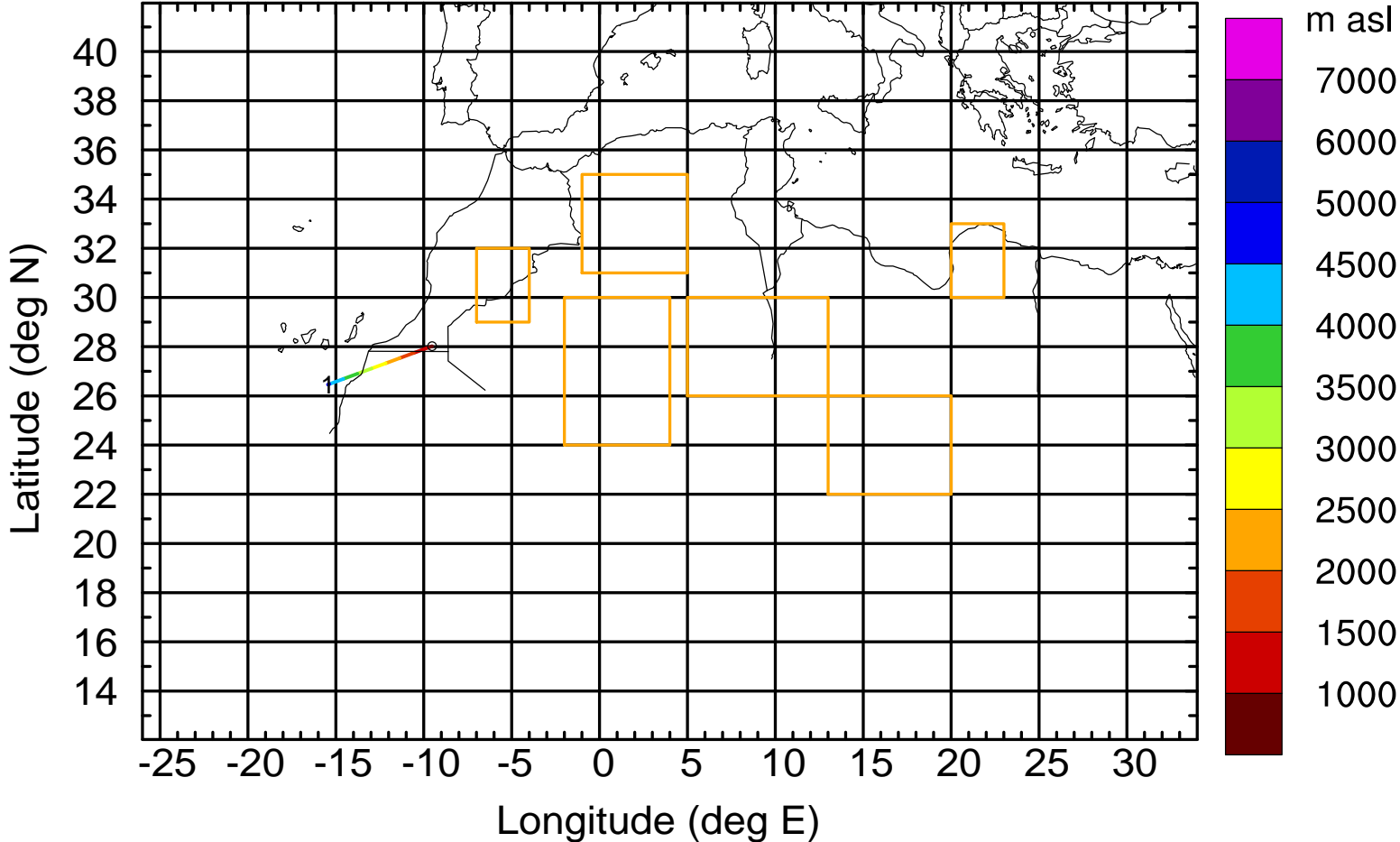
Level #17 of flight 170420b

BWD 20170420/17 -58H = 18/07 UTC



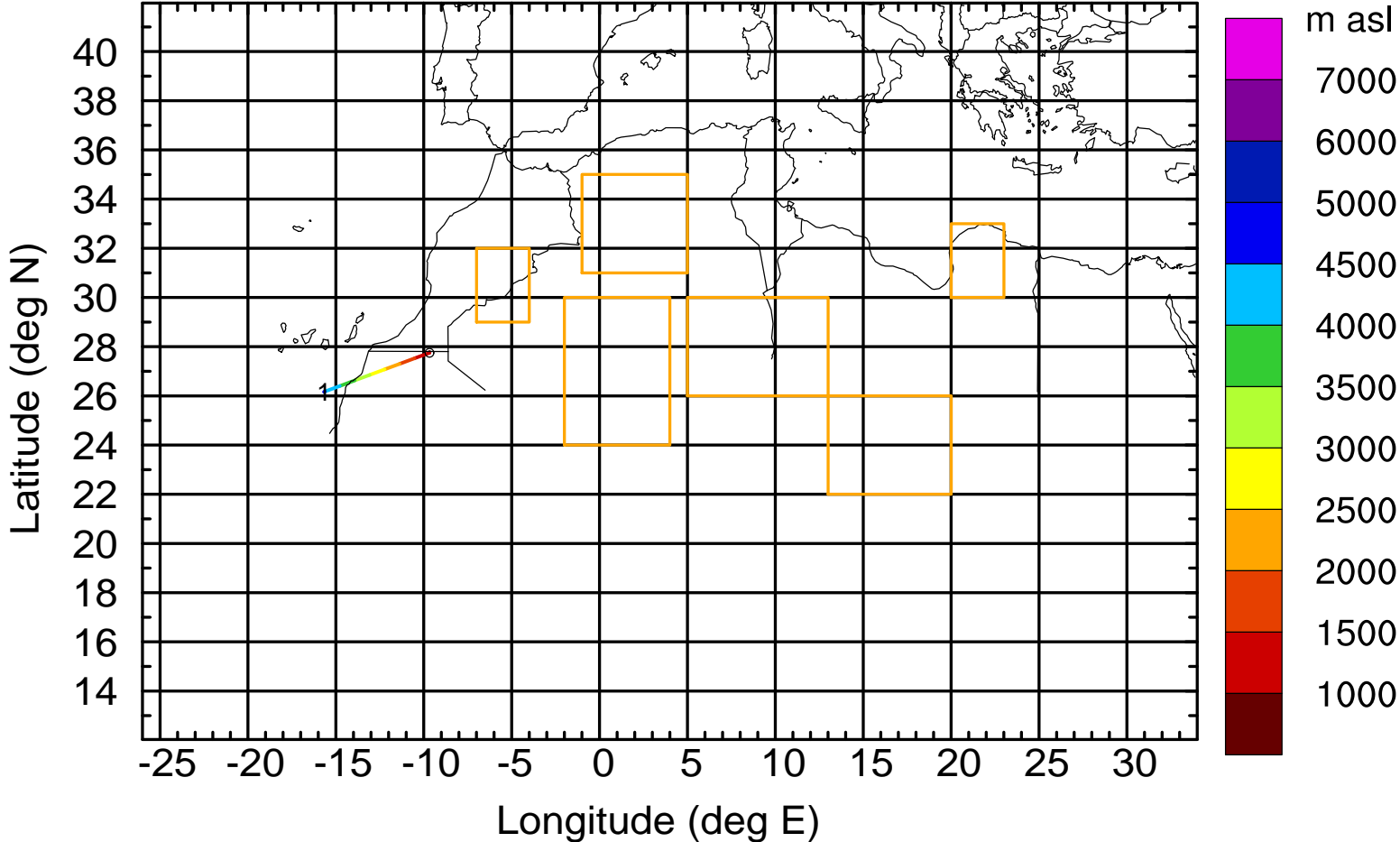
Level #17 of flight 170420b

BWD 20170420/17 -59H = 18/06 UTC



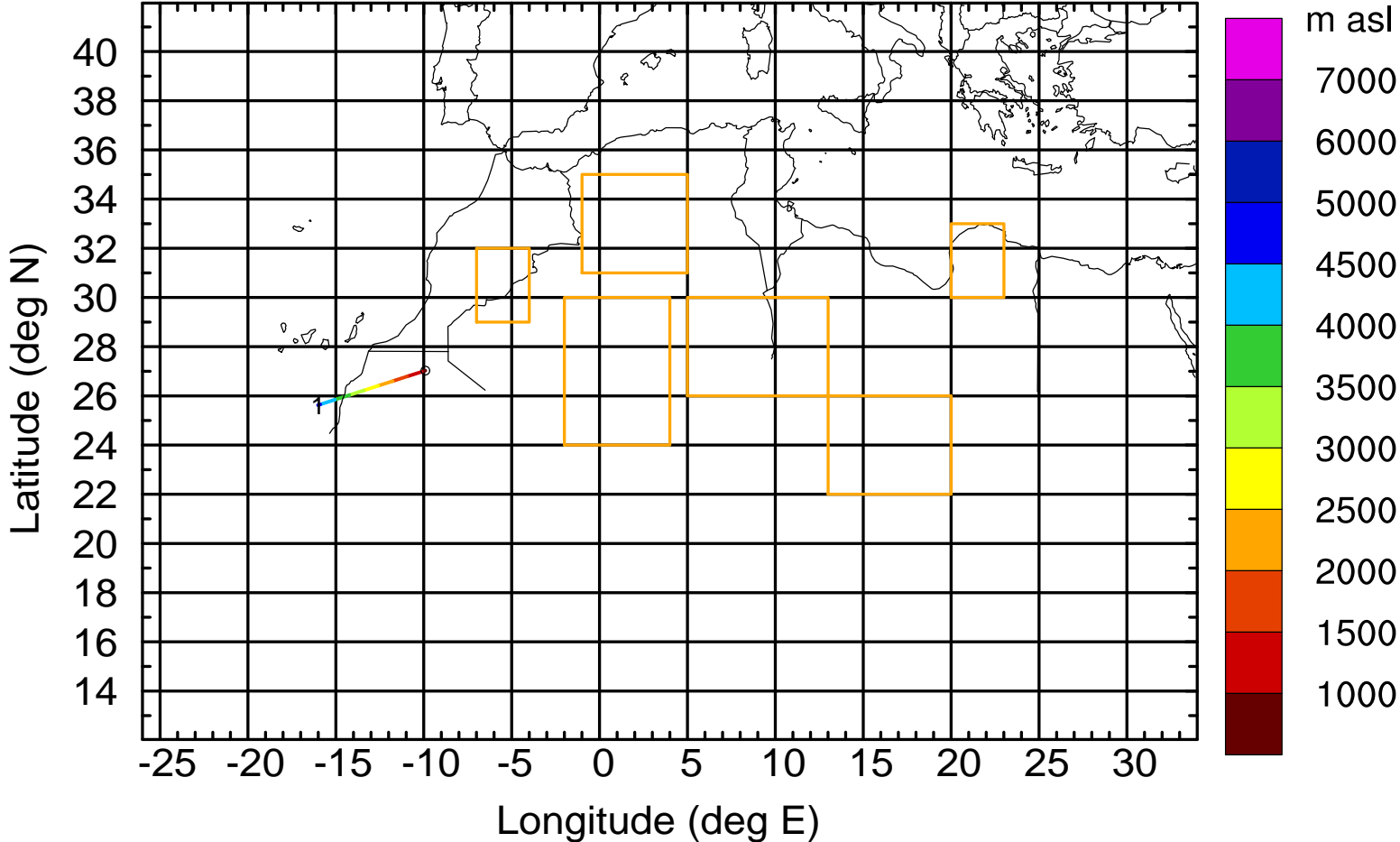
Level #17 of flight 170420b

BWD 20170420/17 -60H = 18/05 UTC



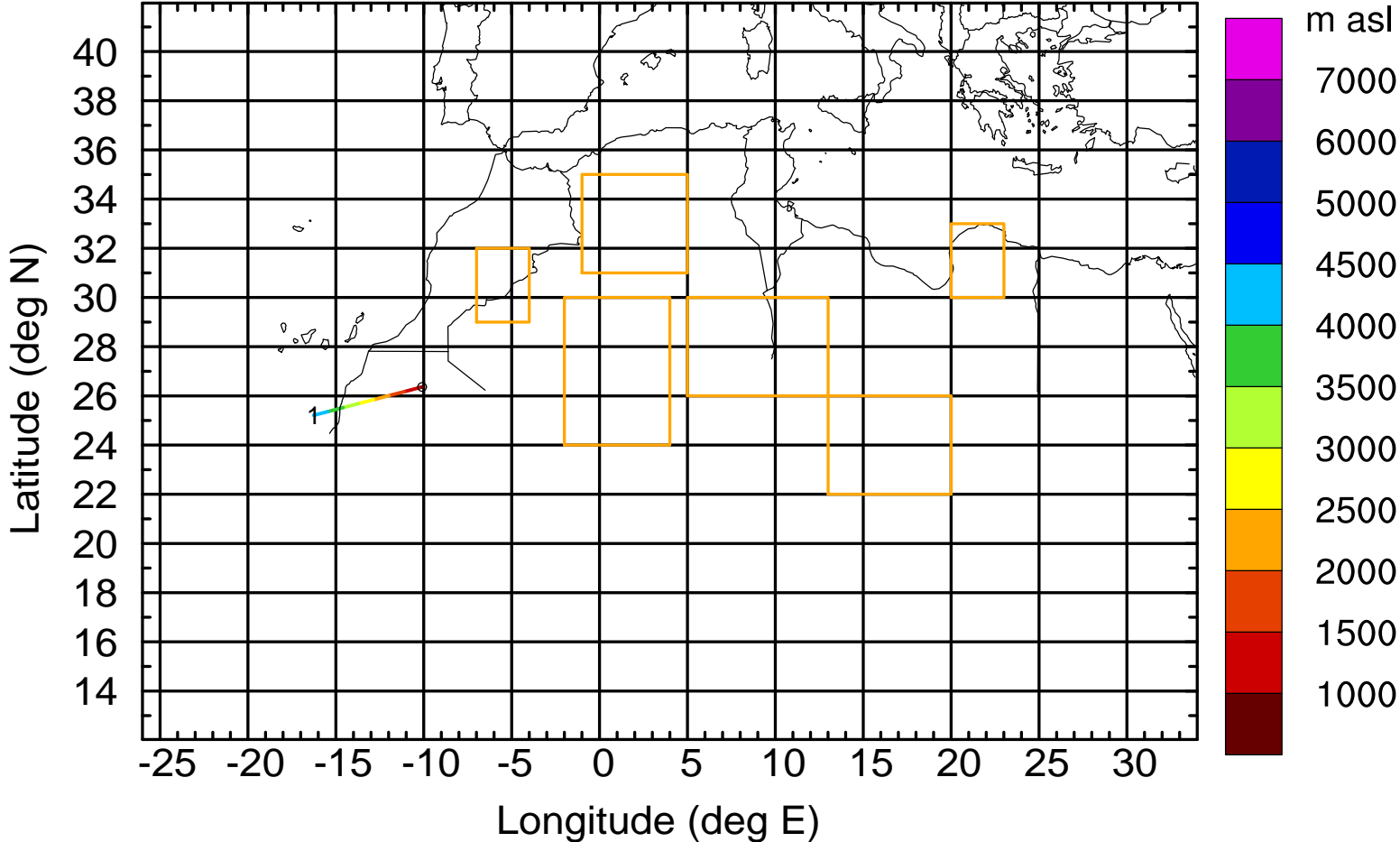
Level #17 of flight 170420b

BWD 20170420/17 -62H = 18/03 UTC



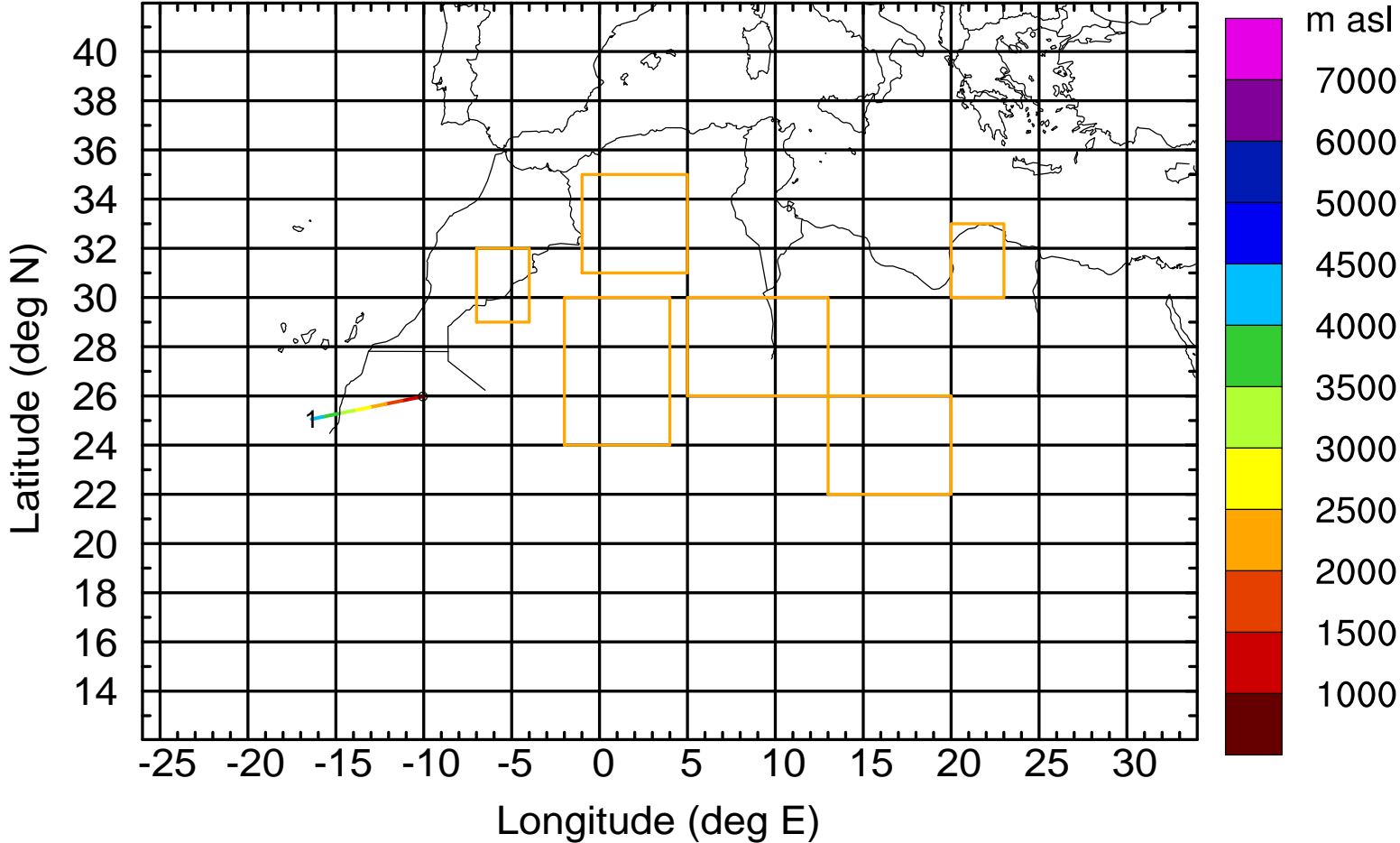
Level #17 of flight 170420b

BWD 20170420/17 -64H = 18/01 UTC



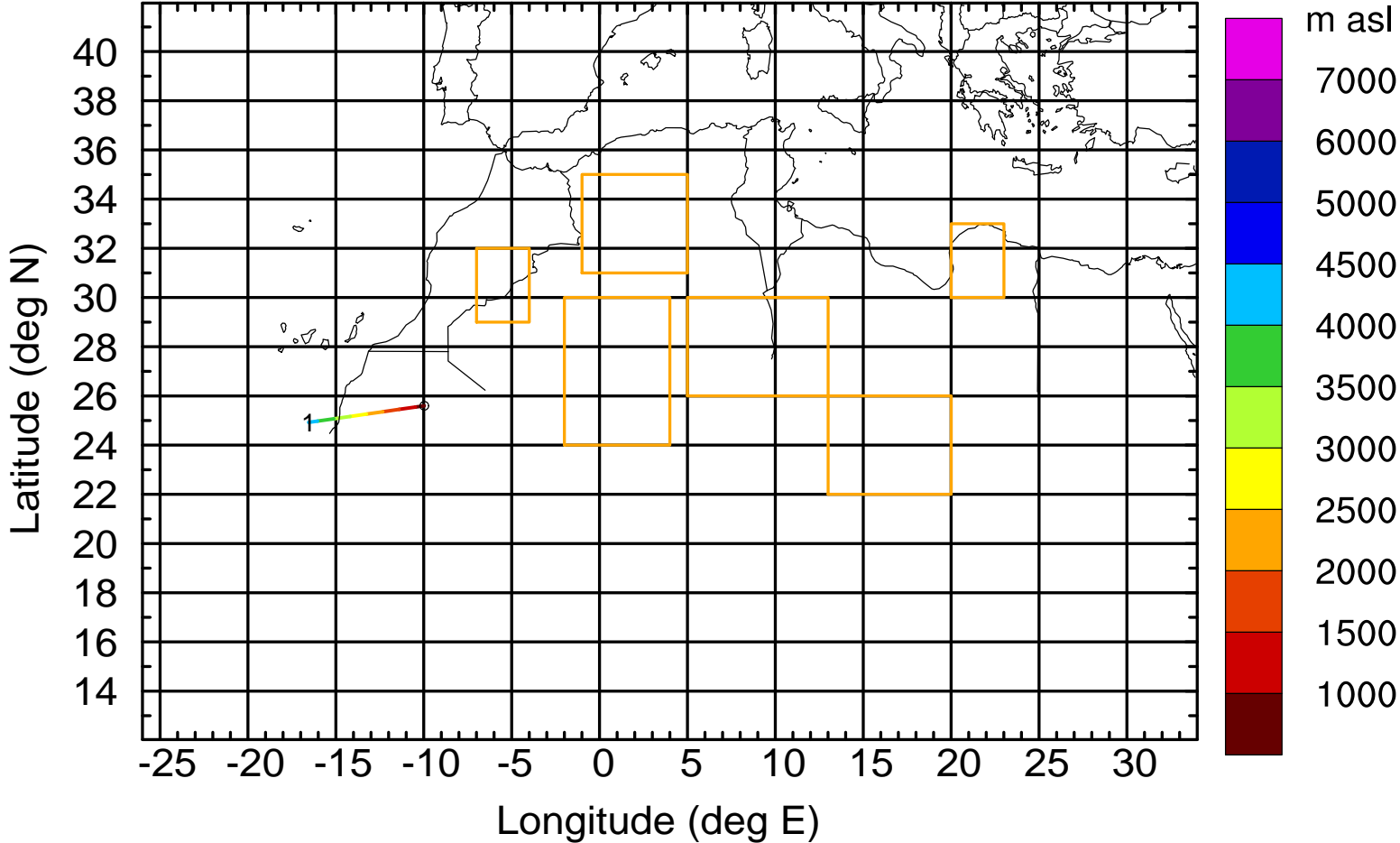
Level #17 of flight 170420b

BWD 20170420/17 -65H = 18/00 UTC



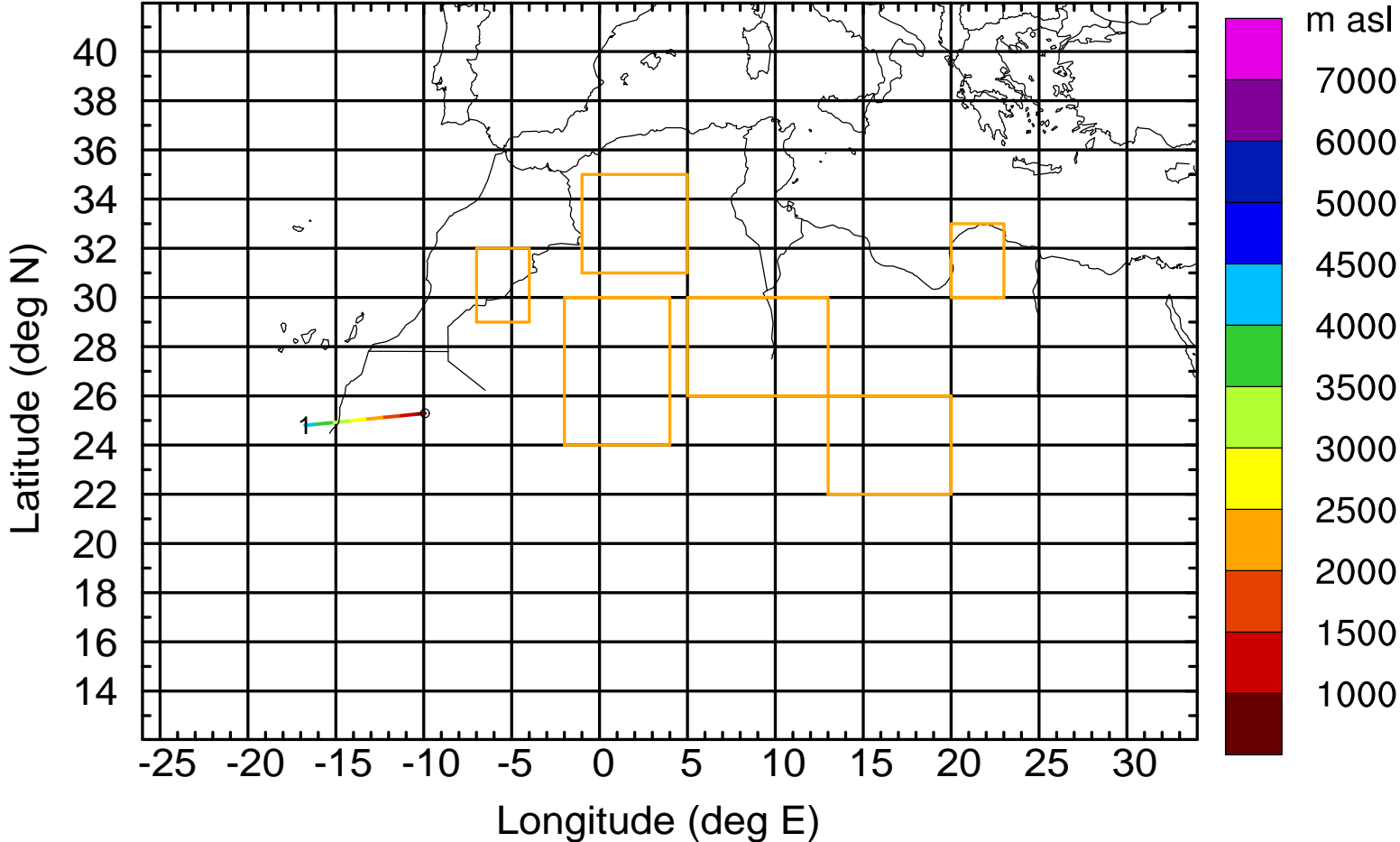
Level #17 of flight 170420b

BWD 20170420/17 -66H = 17/23 UTC



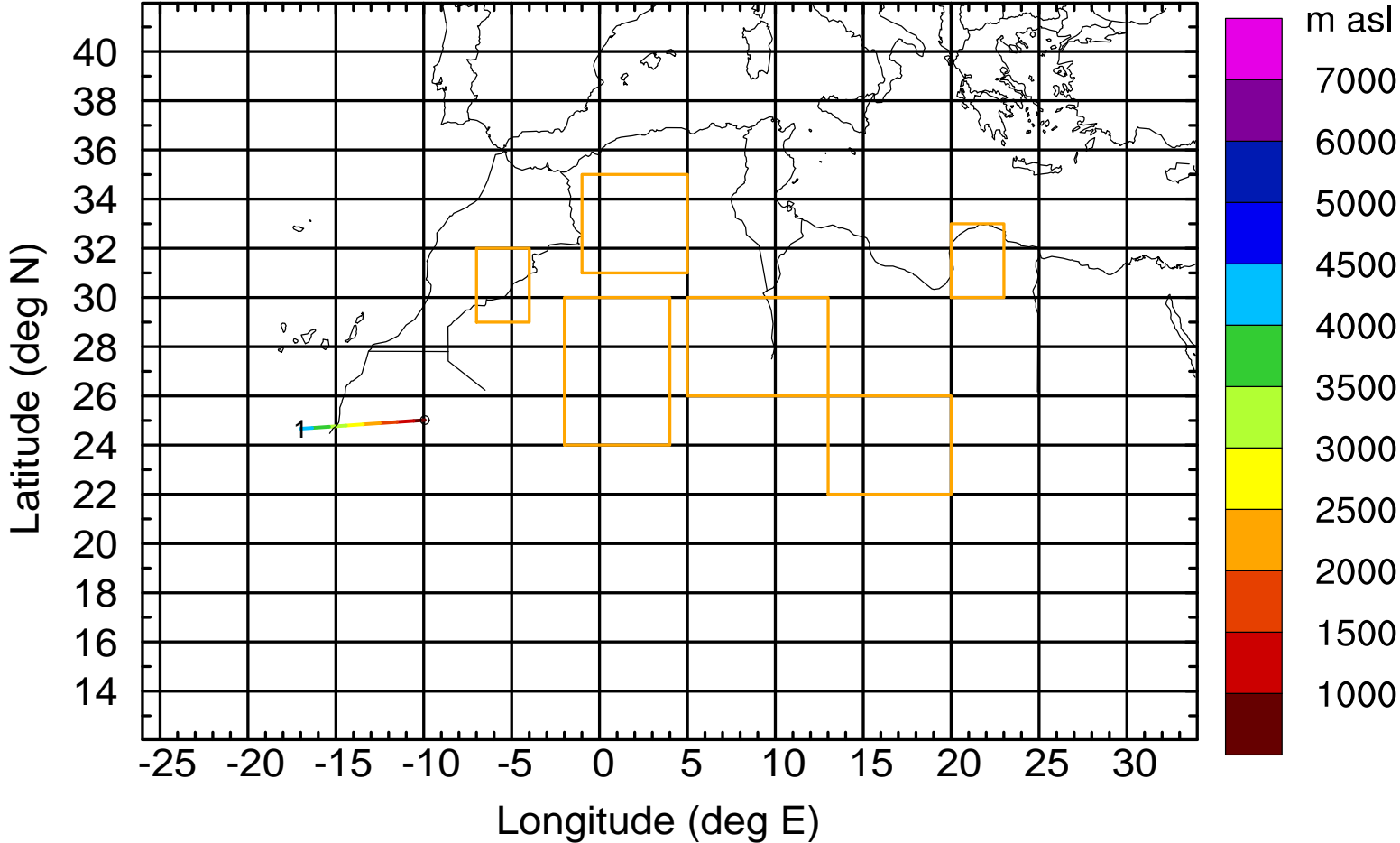
Level #17 of flight 170420b

BWD 20170420/17 -67H = 17/22 UTC



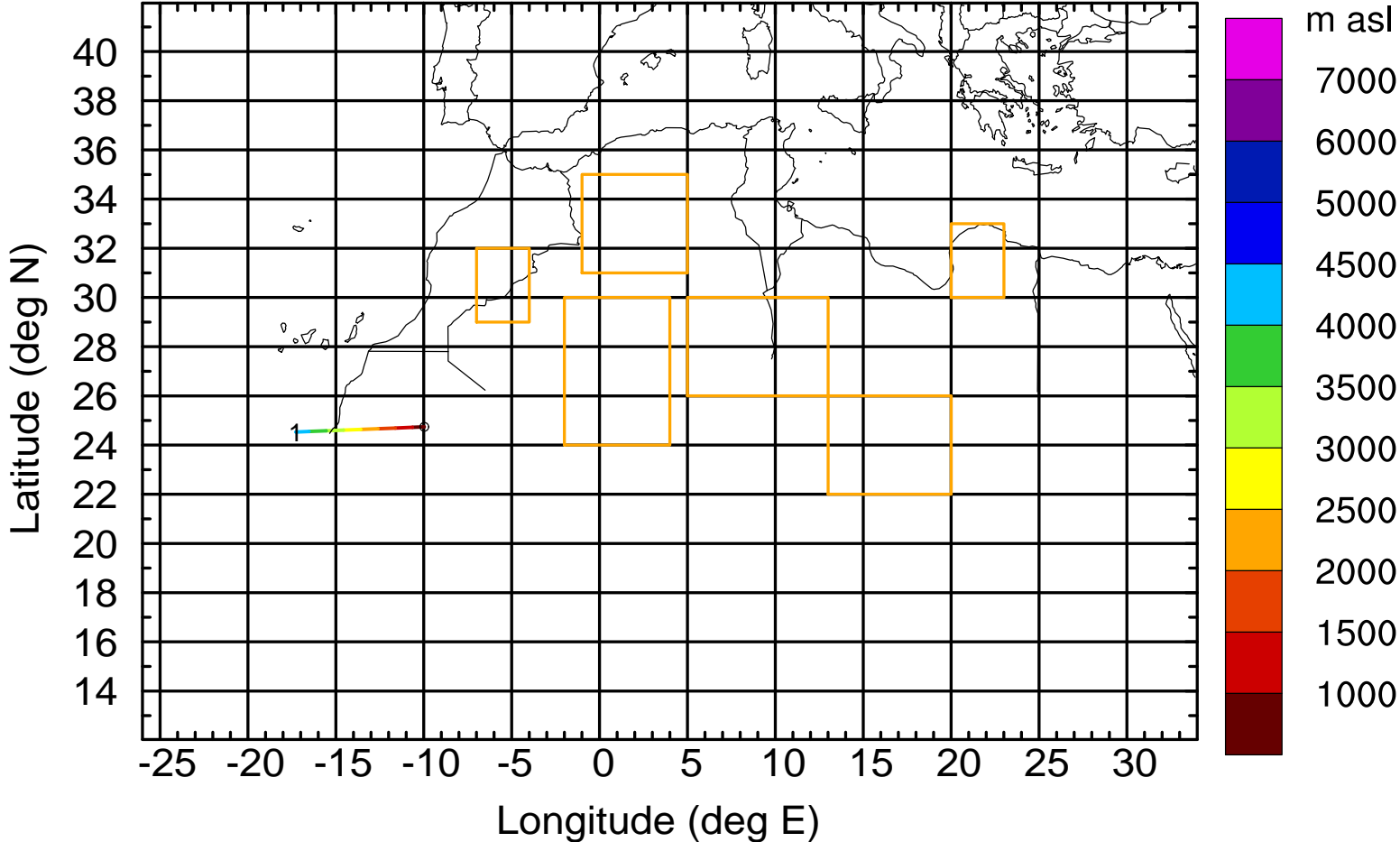
Level #17 of flight 170420b

BWD 20170420/17 -68H = 17/21 UTC



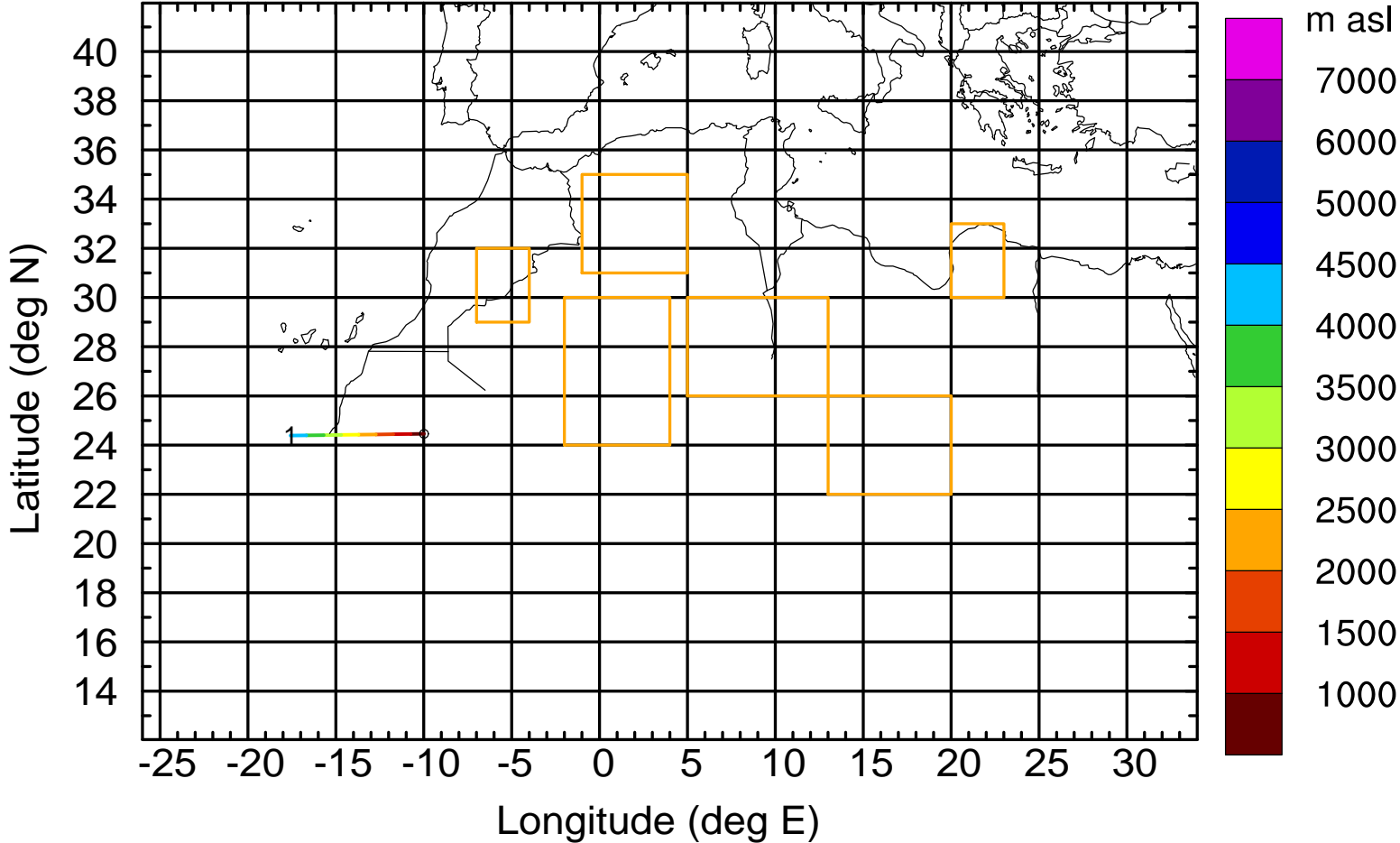
Level #17 of flight 170420b

BWD 20170420/17 -69H = 17/20 UTC



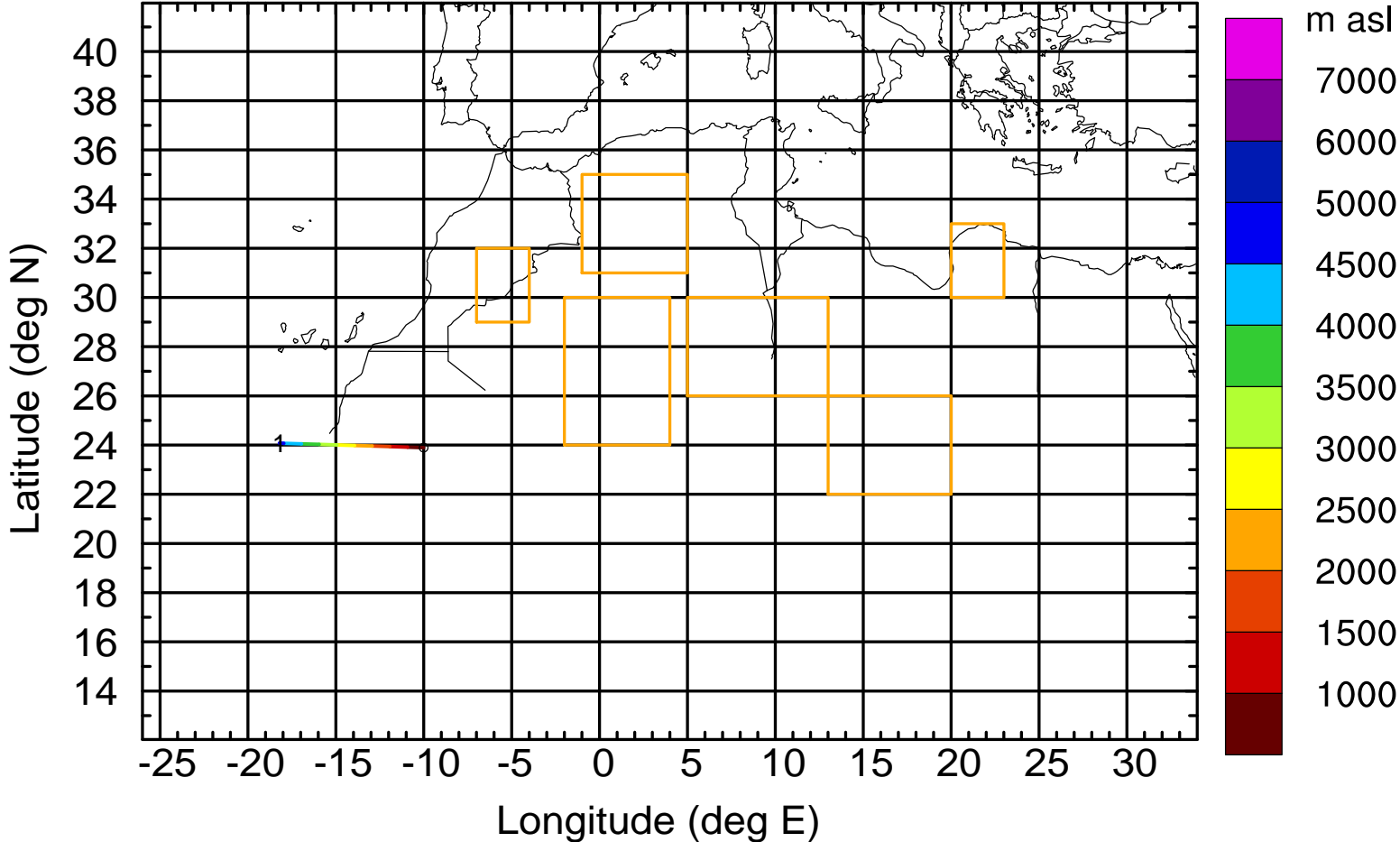
Level #17 of flight 170420b

BWD 20170420/17 -70H = 17/19 UTC



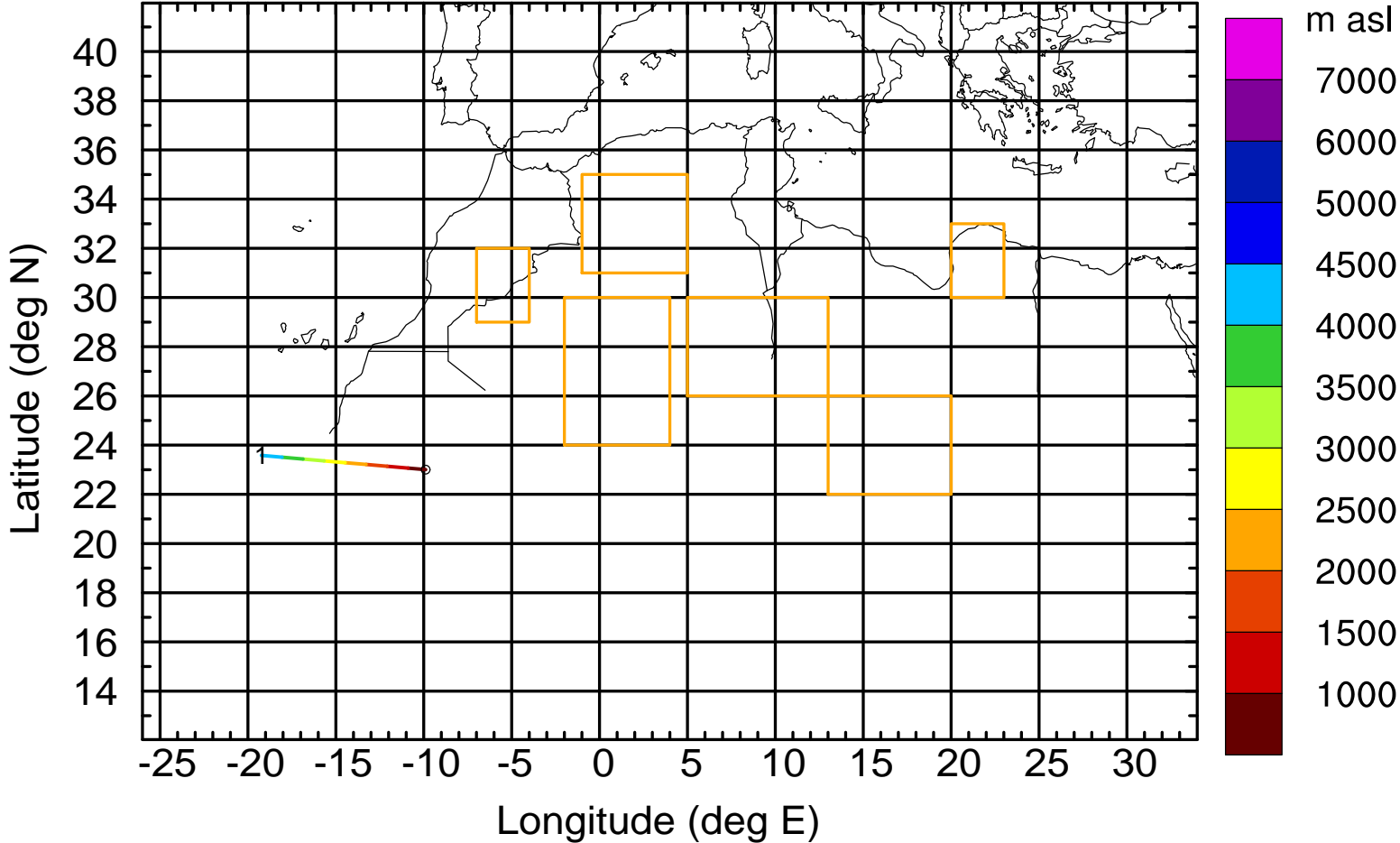
Level #17 of flight 170420b

BWD 20170420/17 -72H = 17/17 UTC



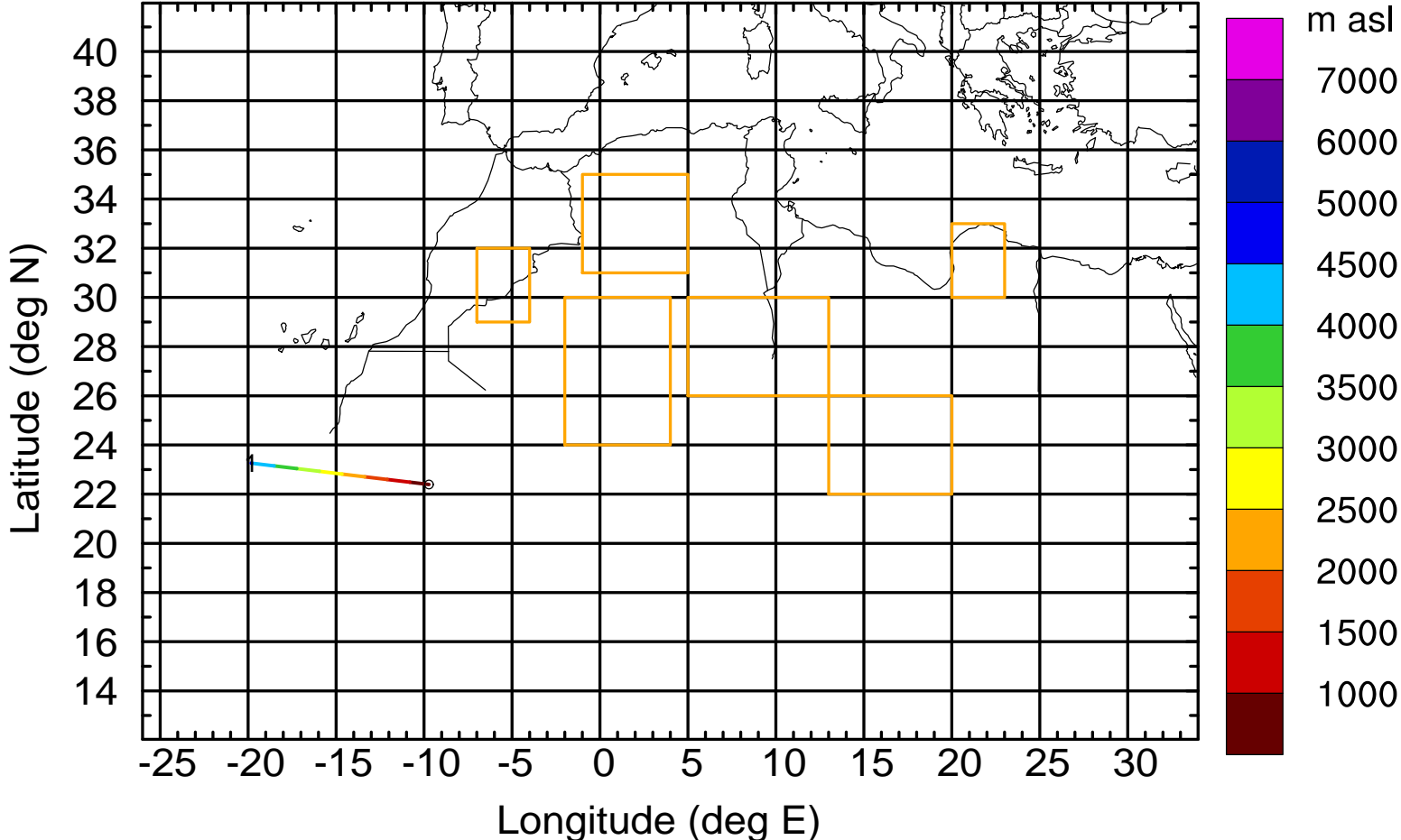
Level #17 of flight 170420b

BWD 20170420/17 -75H = 17/14 UTC



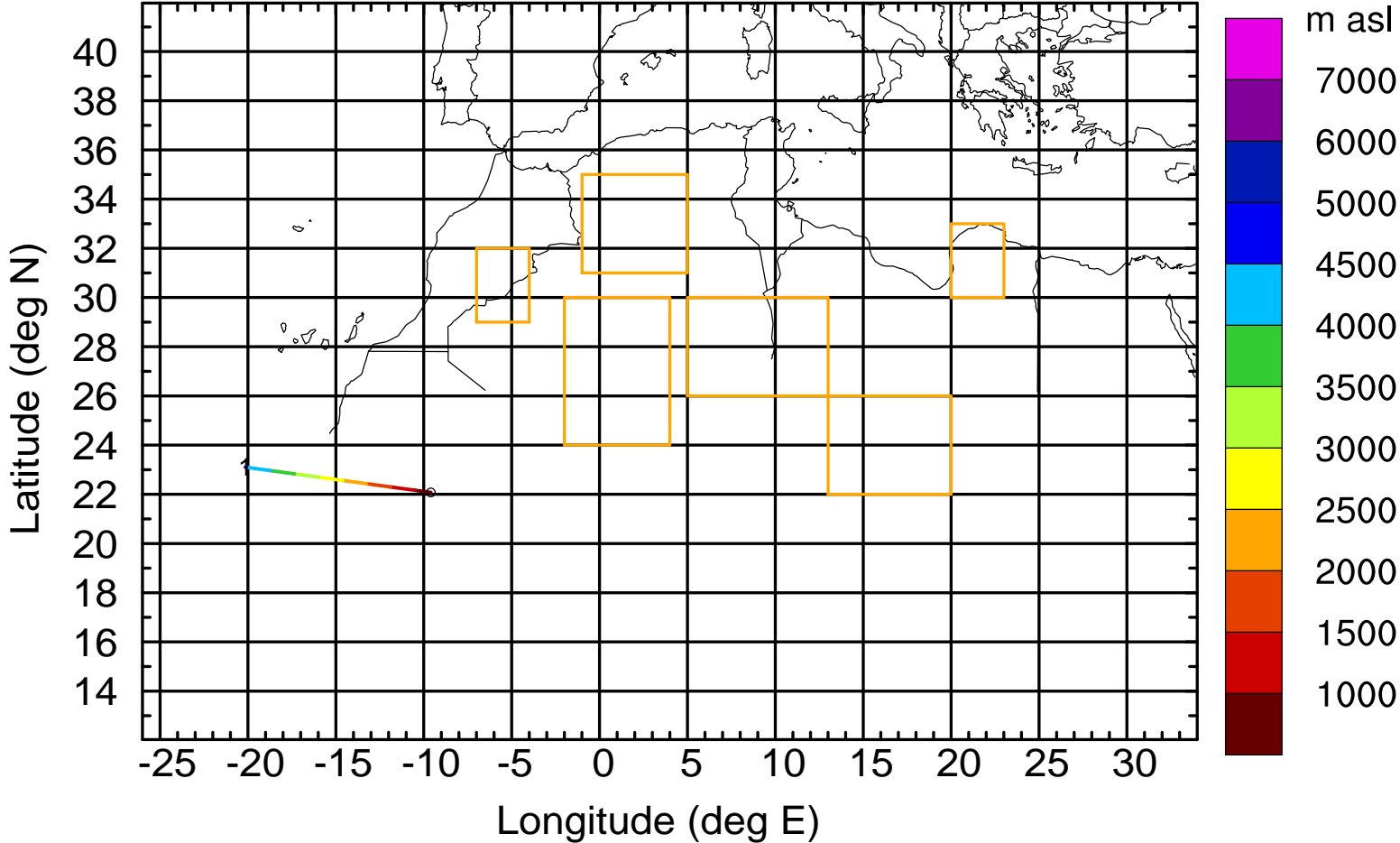
Level #17 of flight 170420b

BWD 20170420/17 -77H = 17/12 UTC



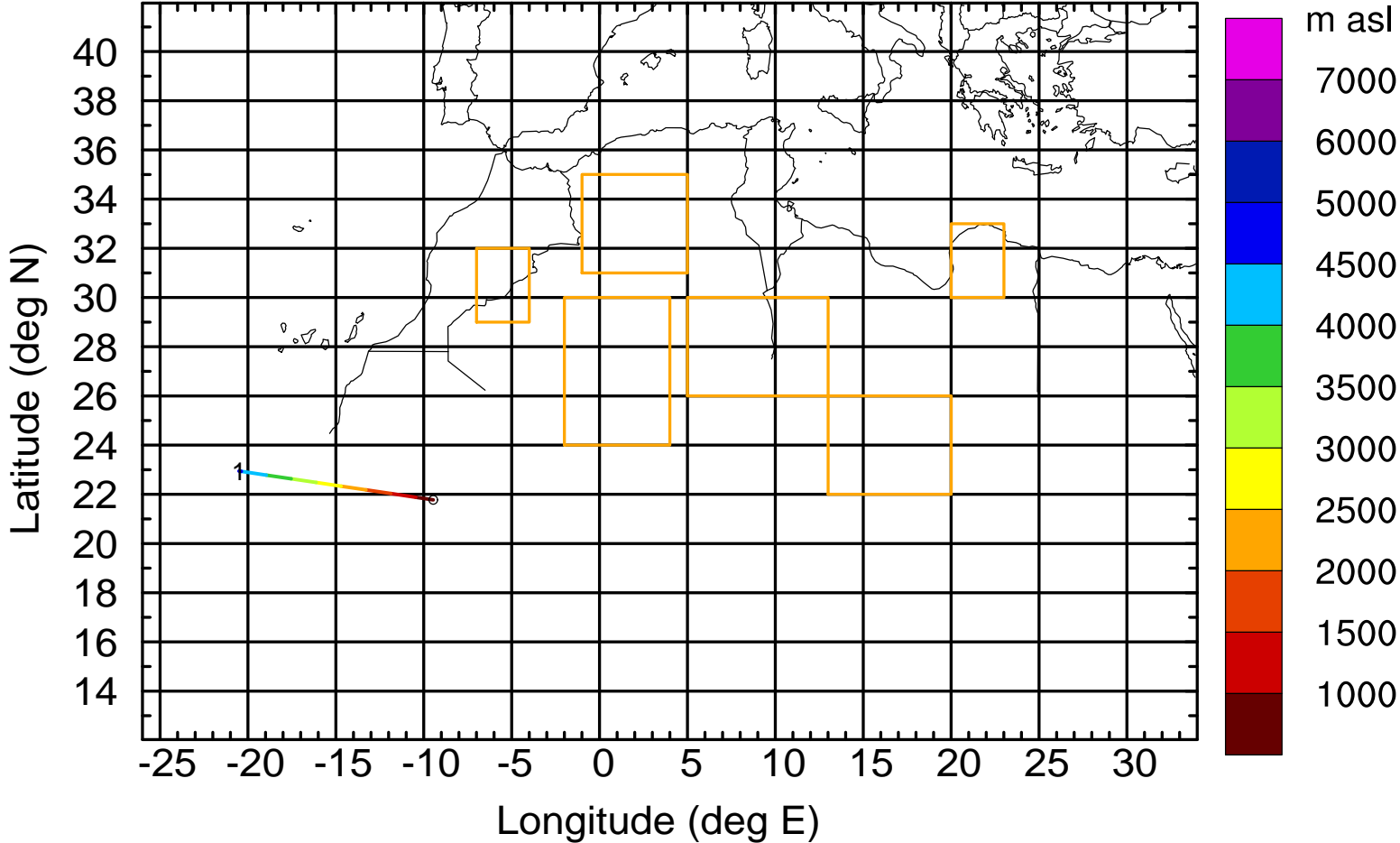
Level #17 of flight 170420b

BWD 20170420/17 -78H = 17/11 UTC



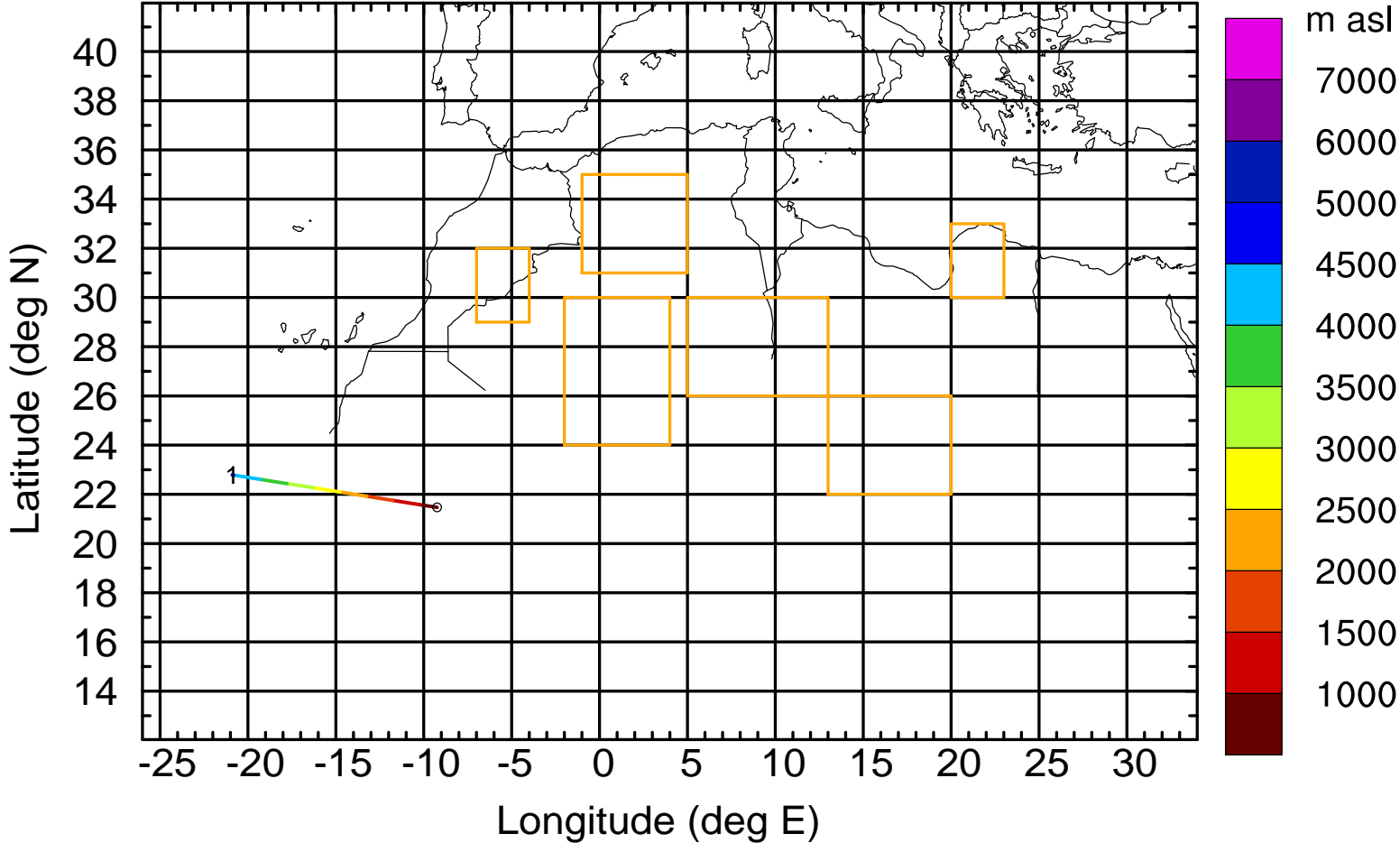
Level #17 of flight 170420b

BWD 20170420/17 -79H = 17/10 UTC



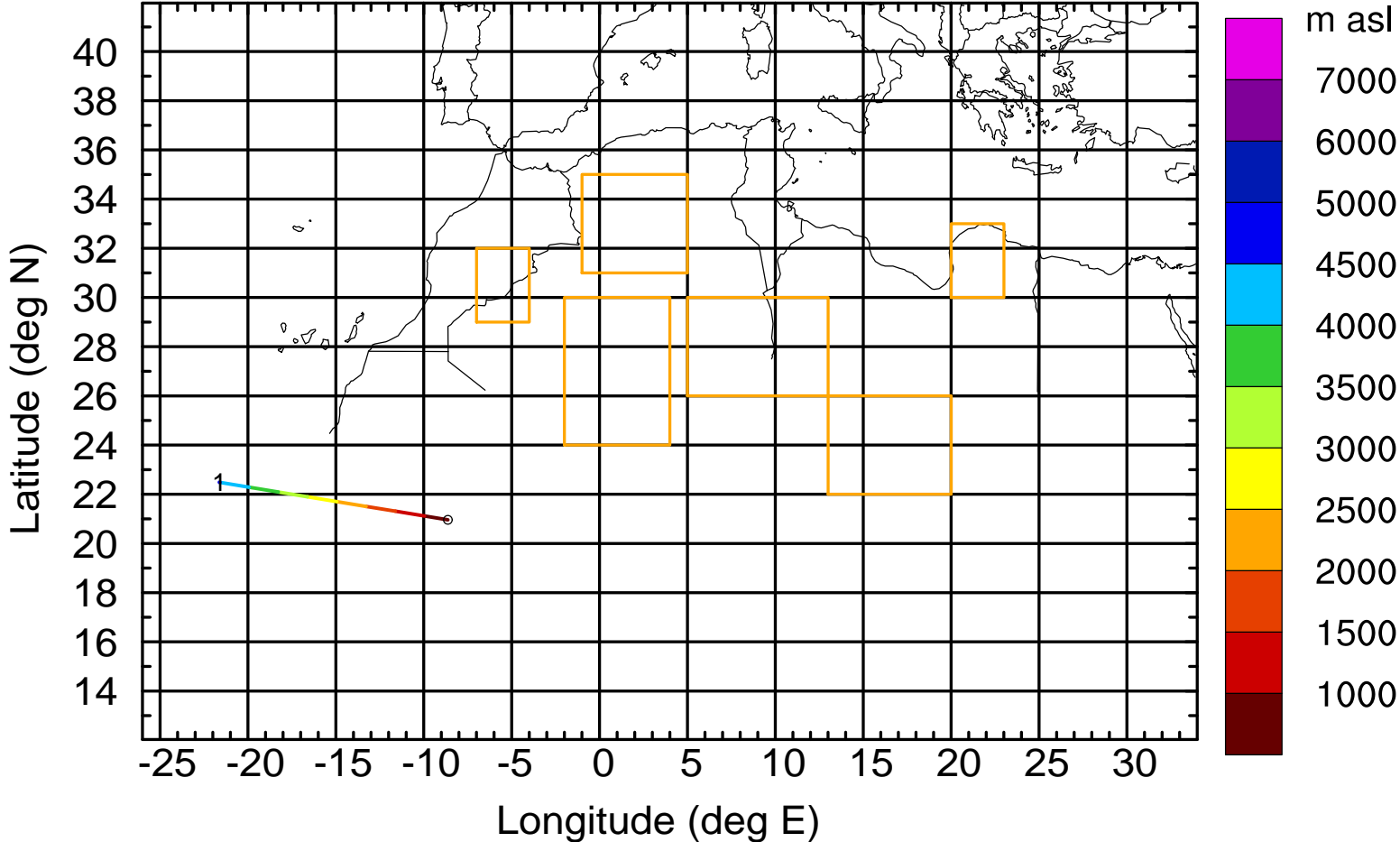
Level #17 of flight 170420b

BWD 20170420/17 -80H = 17/09 UTC



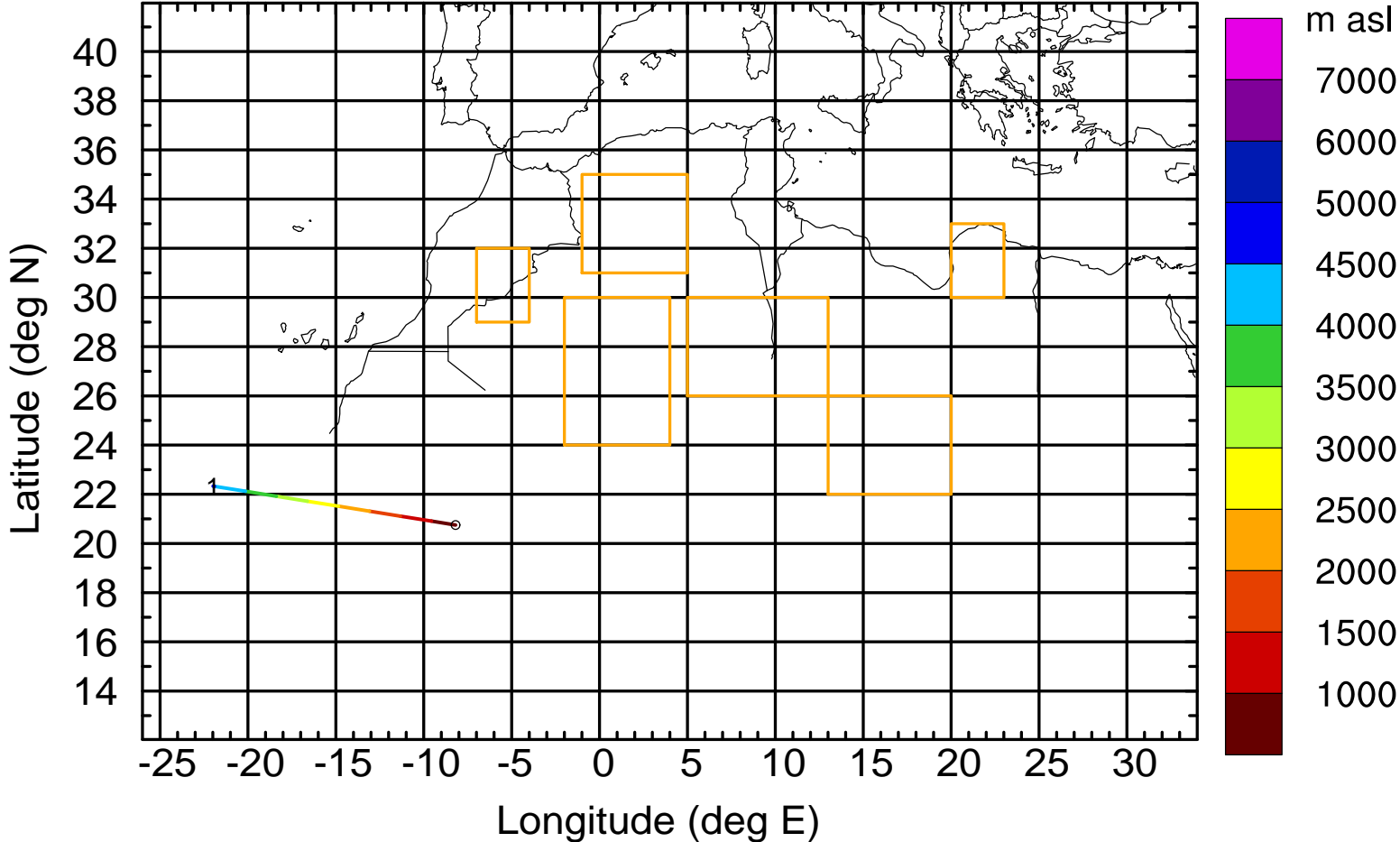
Level #17 of flight 170420b

BWD 20170420/17 -82H = 17/07 UTC



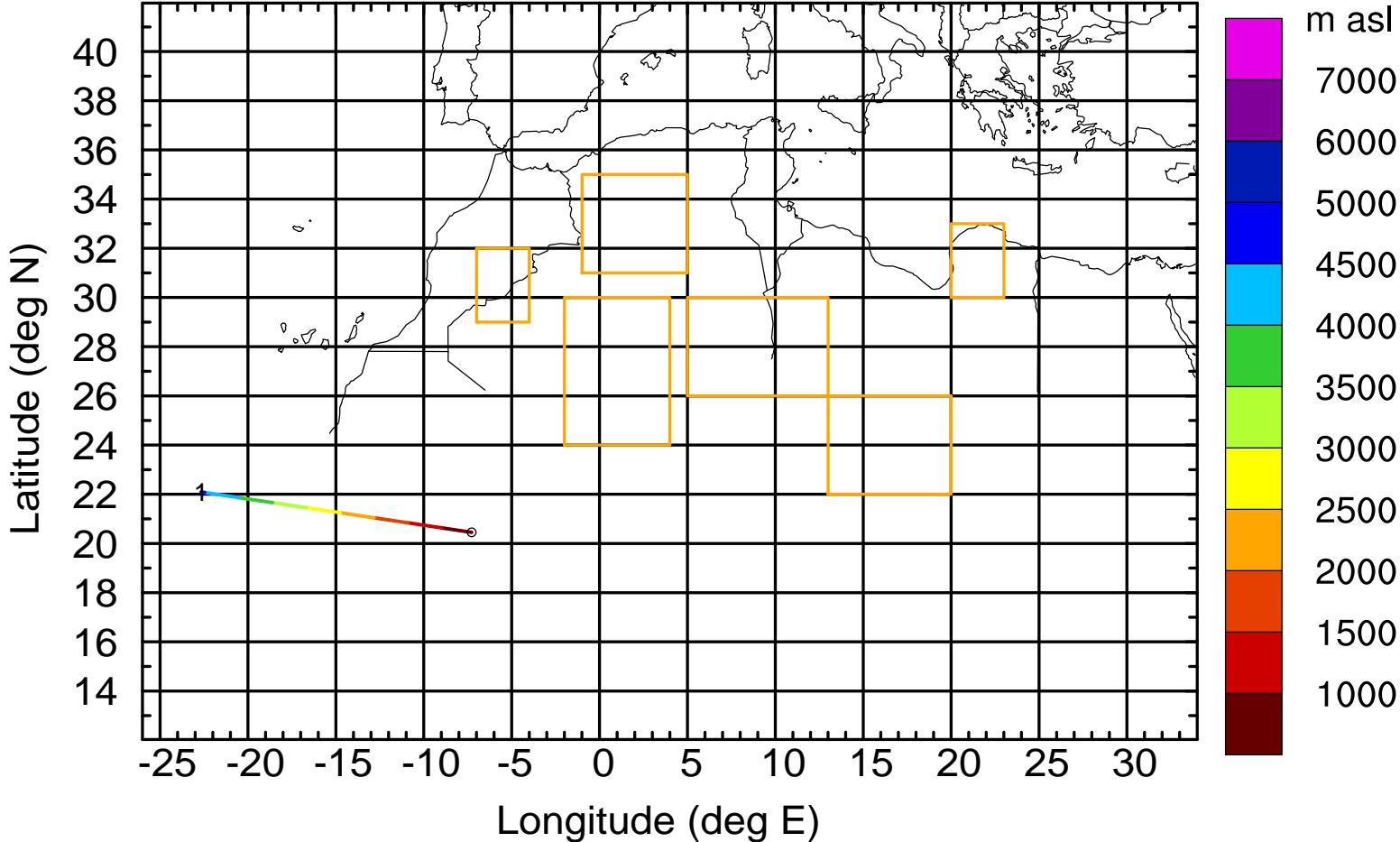
Level #17 of flight 170420b

BWD 20170420/17 -83H = 17/06 UTC



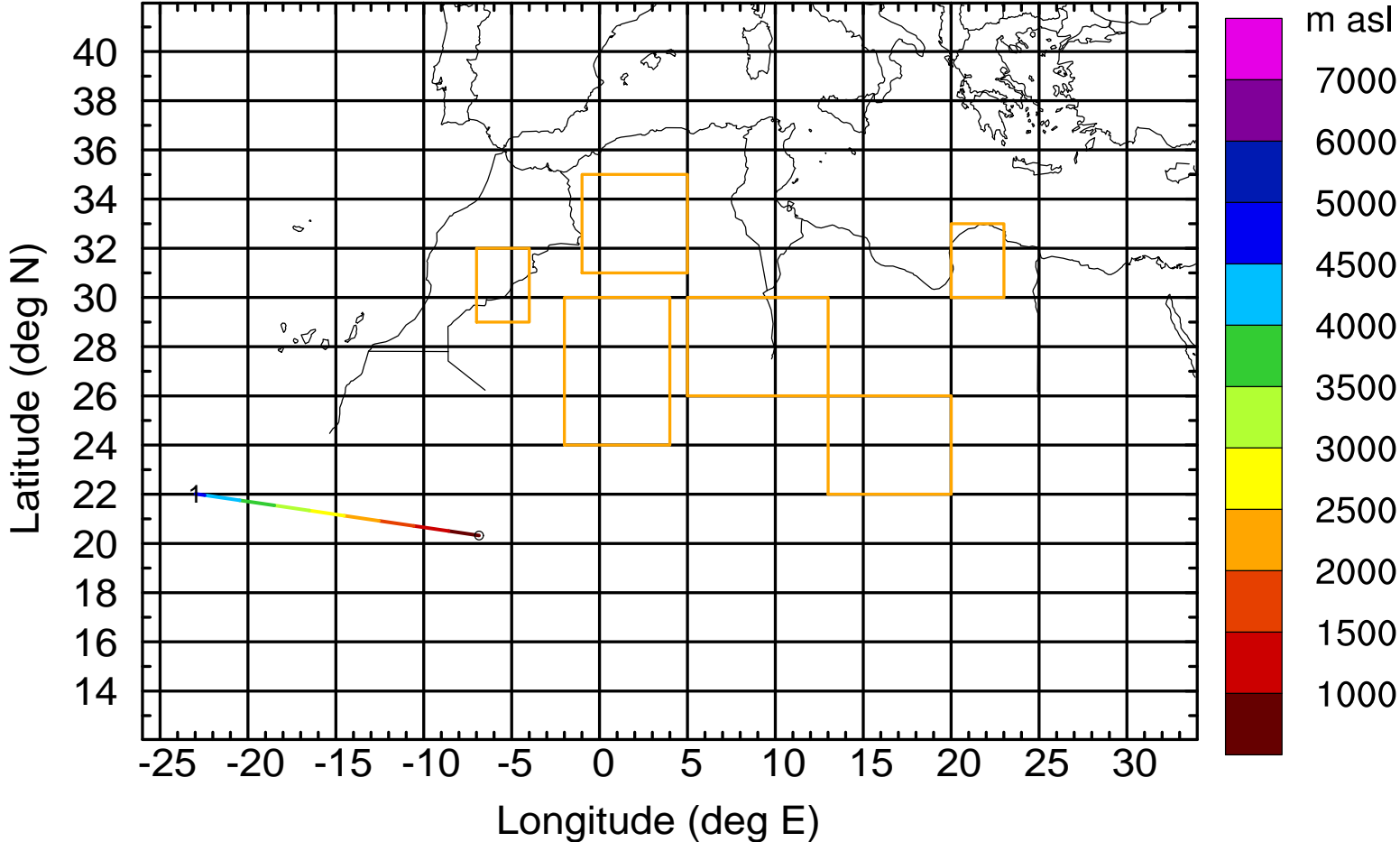
Level #17 of flight 170420b

BWD 20170420/17 -85H = 17/04 UTC



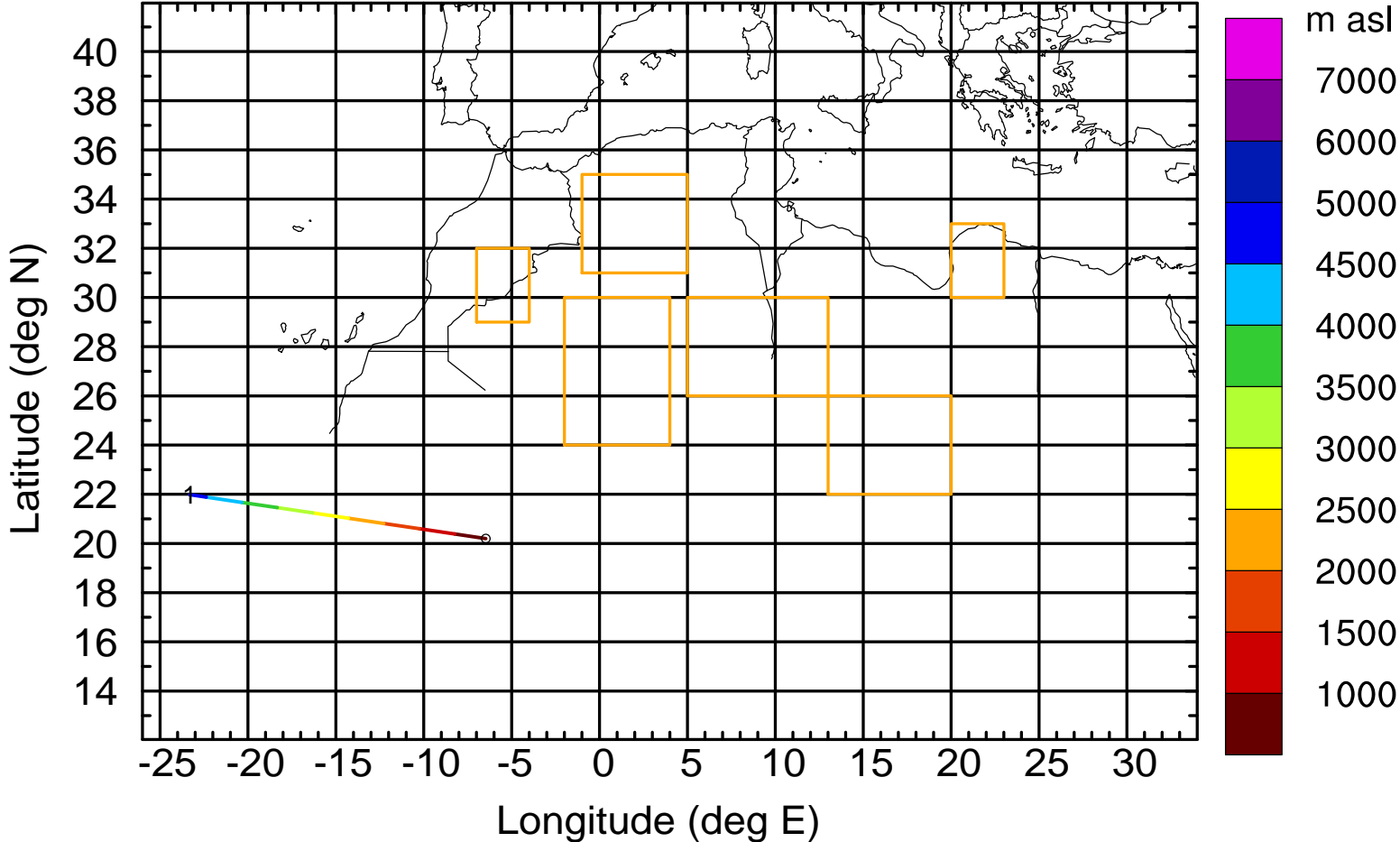
Level #17 of flight 170420b

BWD 20170420/17 -86H = 17/03 UTC



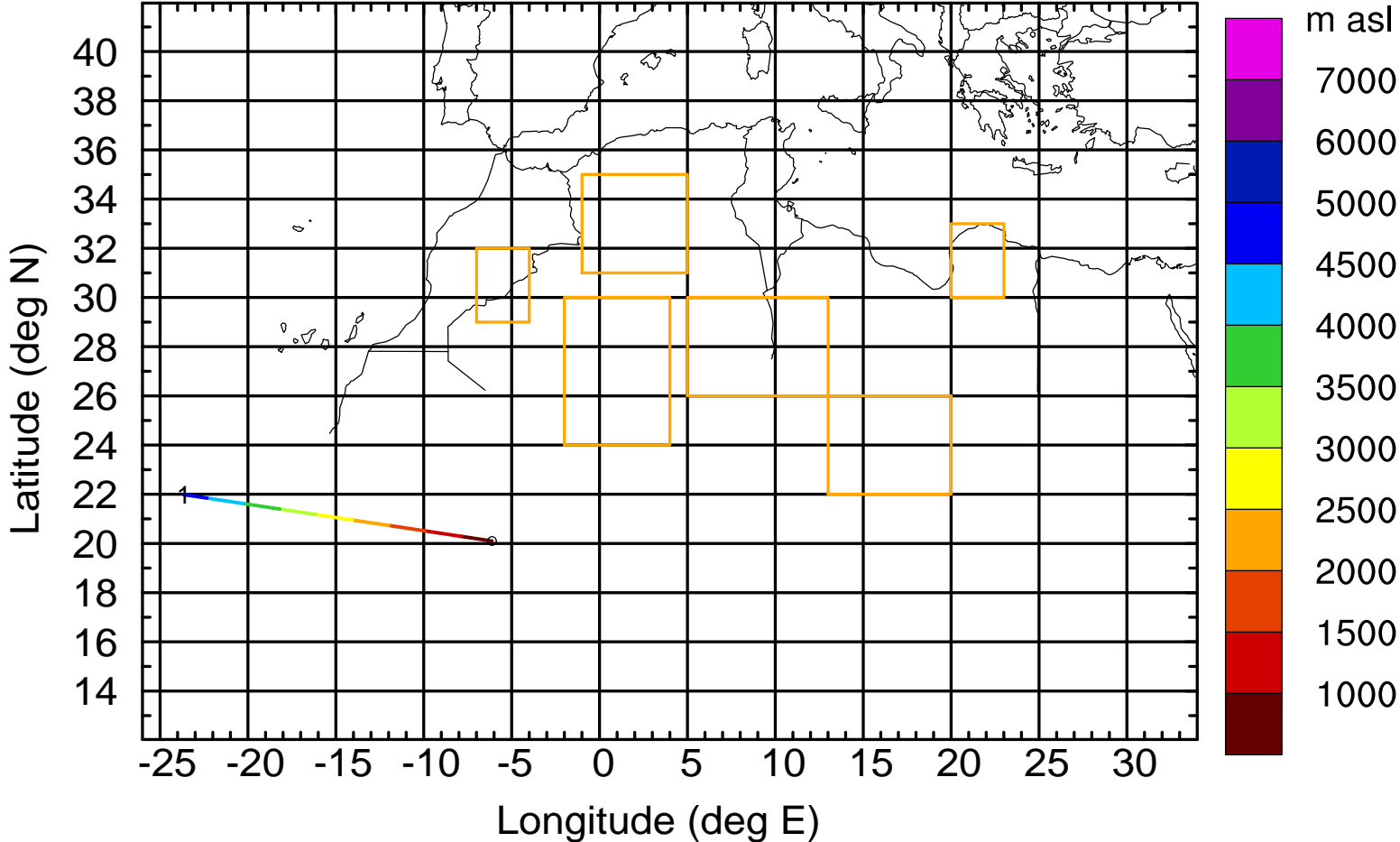
Level #17 of flight 170420b

BWD 20170420/17 -87H = 17/02 UTC



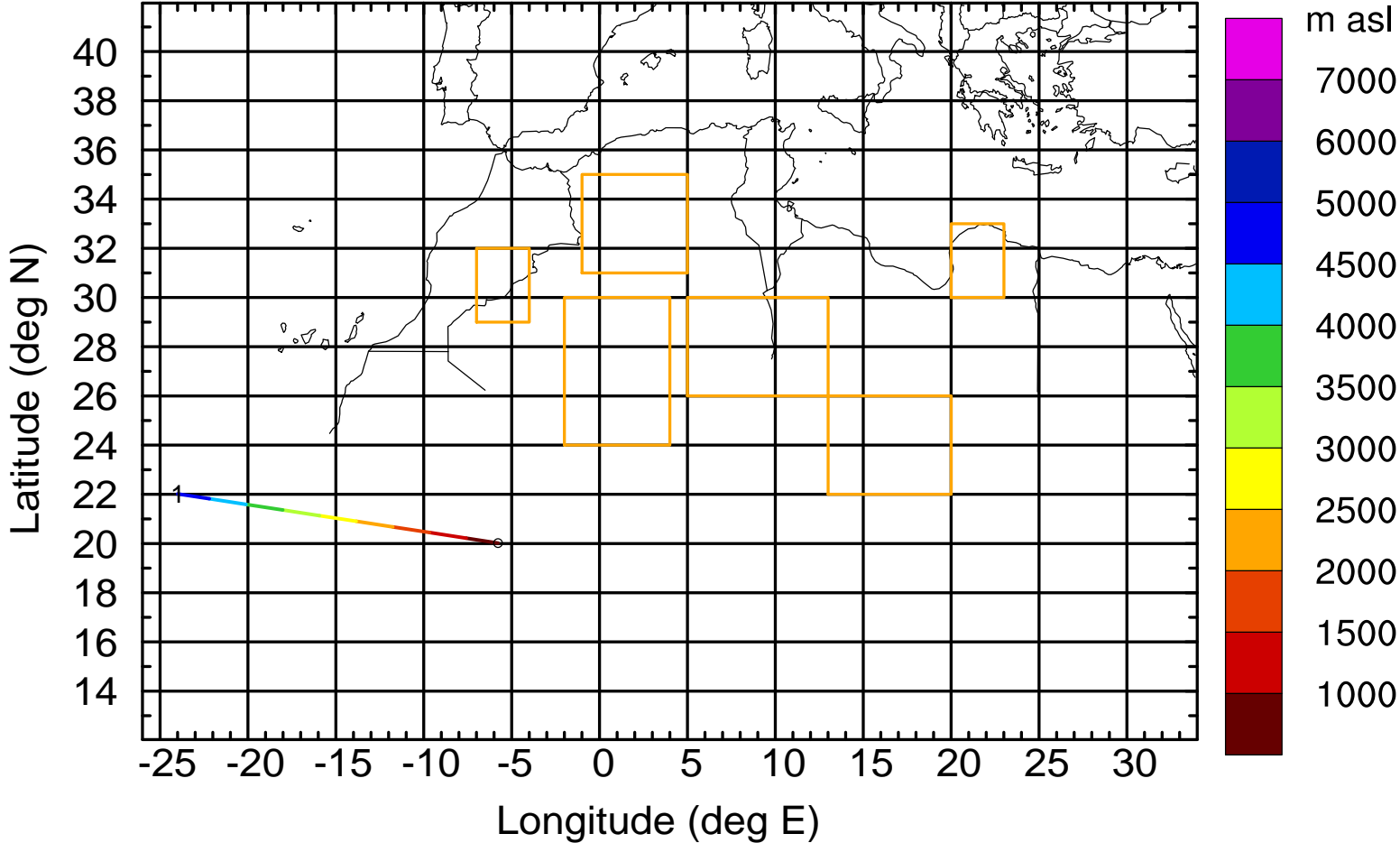
Level #17 of flight 170420b

BWD 20170420/17 -88H = 17/01 UTC



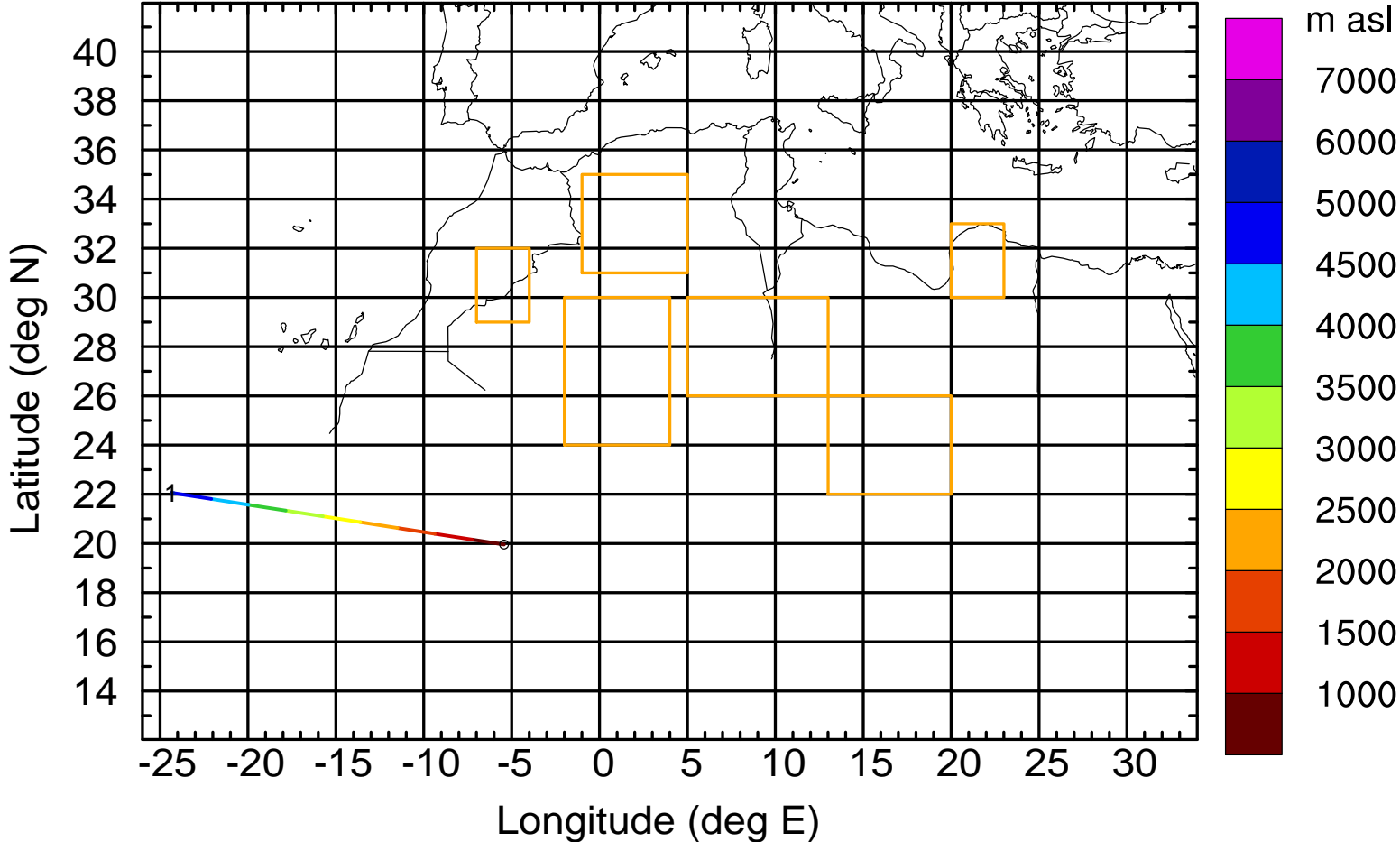
Level #17 of flight 170420b

BWD 20170420/17 -89H = 17/00 UTC



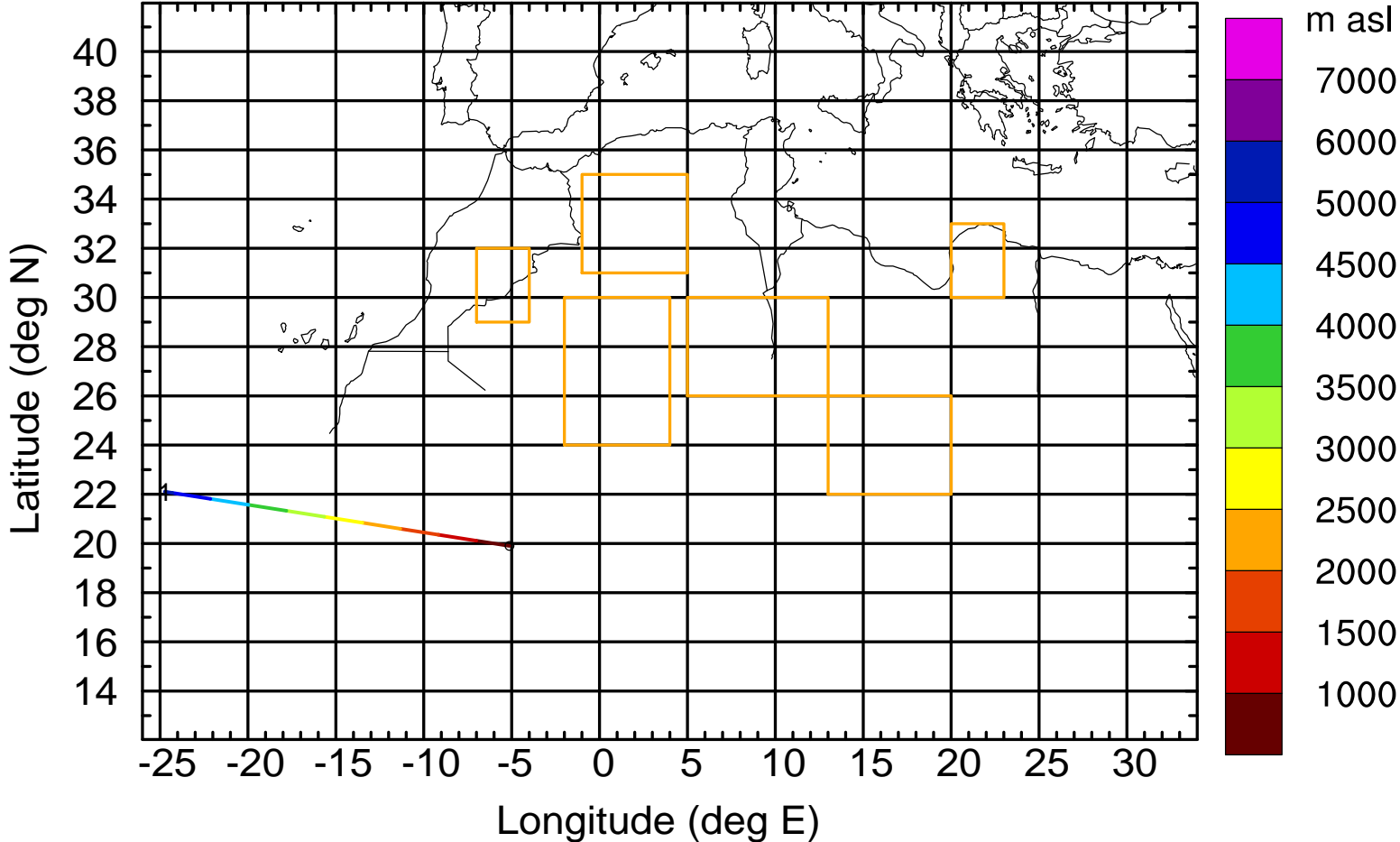
Level #17 of flight 170420b

BWD 20170420/17 -90H = 16/23 UTC



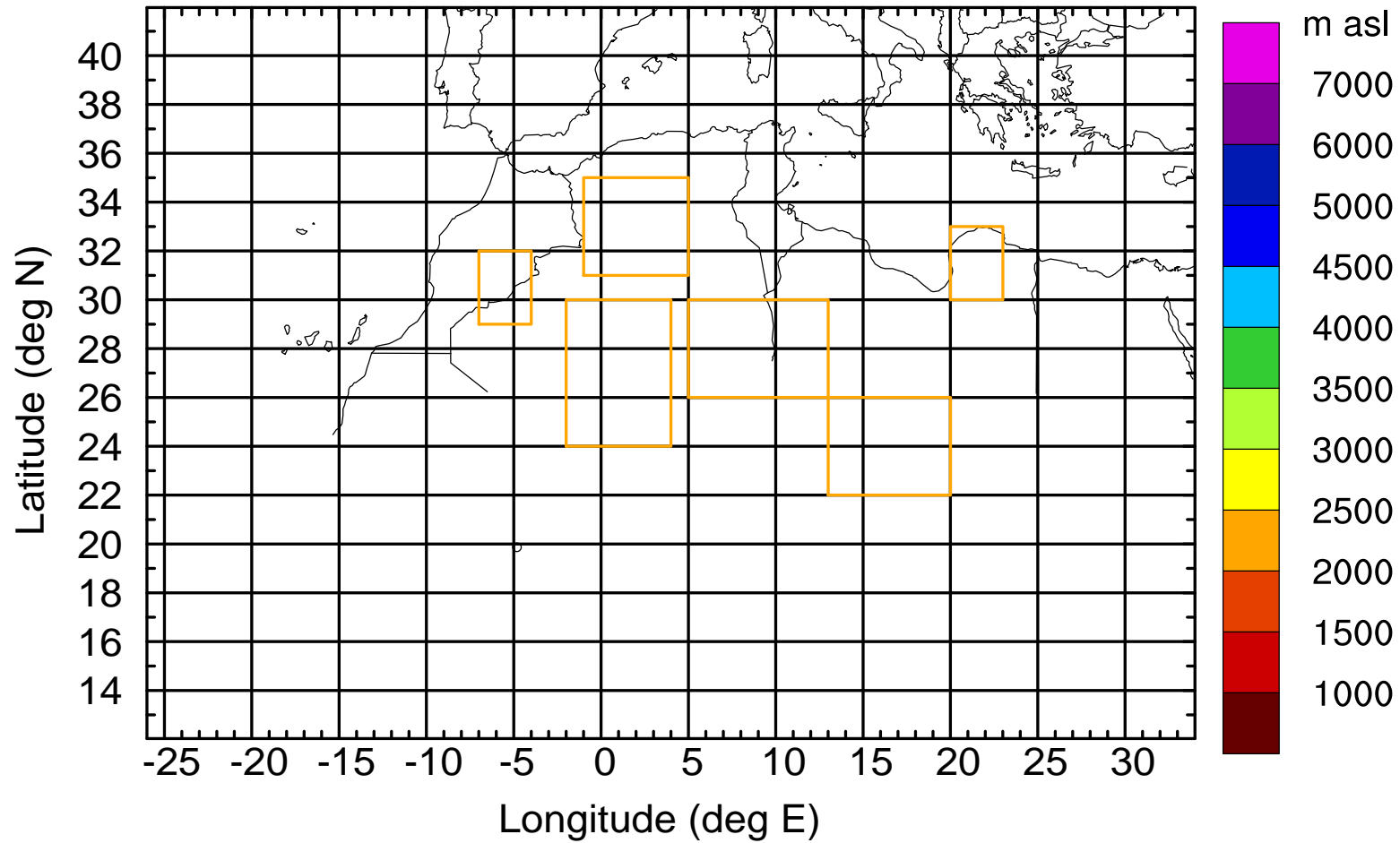
Level #17 of flight 170420b

BWD 20170420/17 -91H = 16/22 UTC



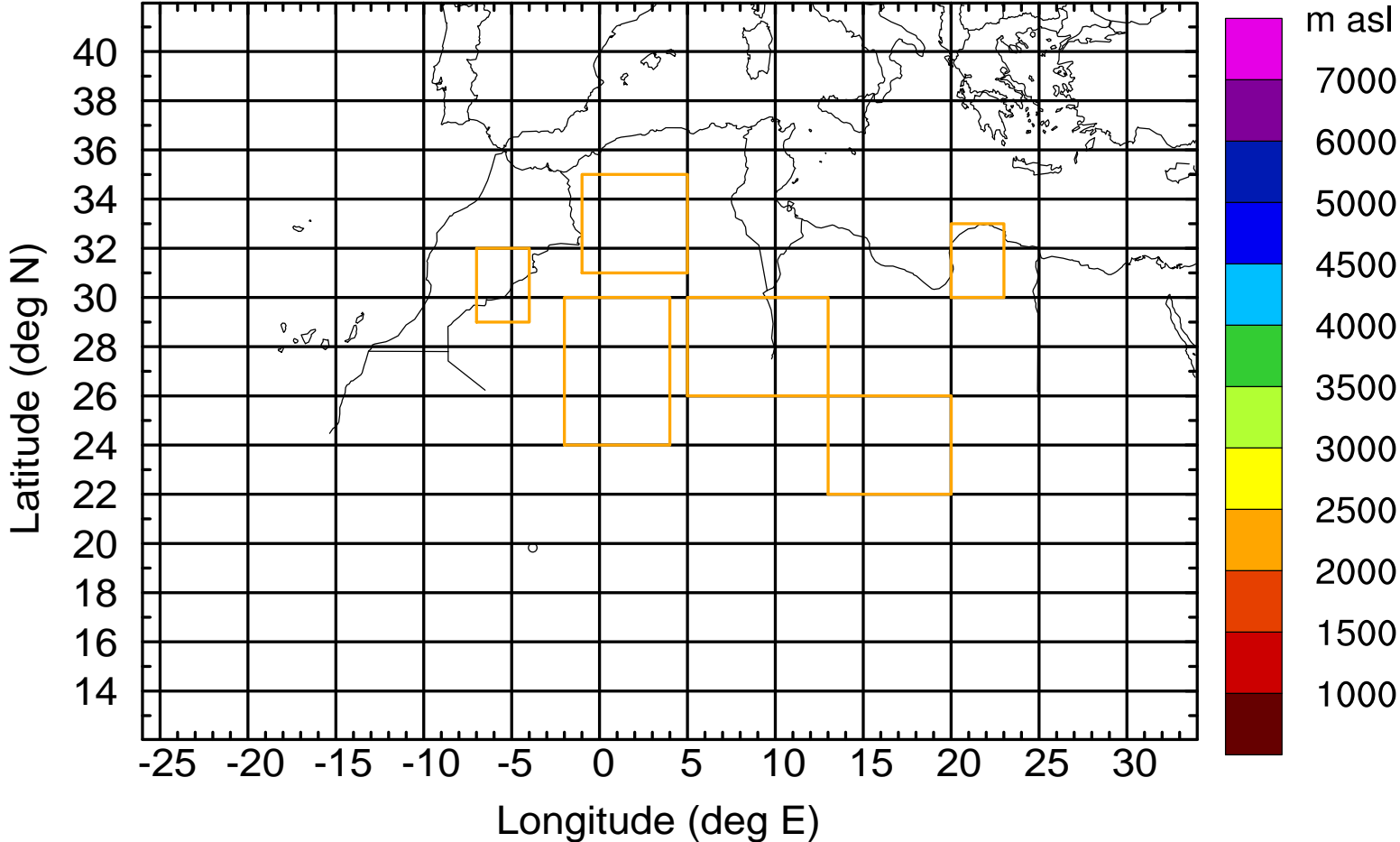
Level #17 of flight 170420b

BWD 20170420/17 -91H = 16/22 UTC



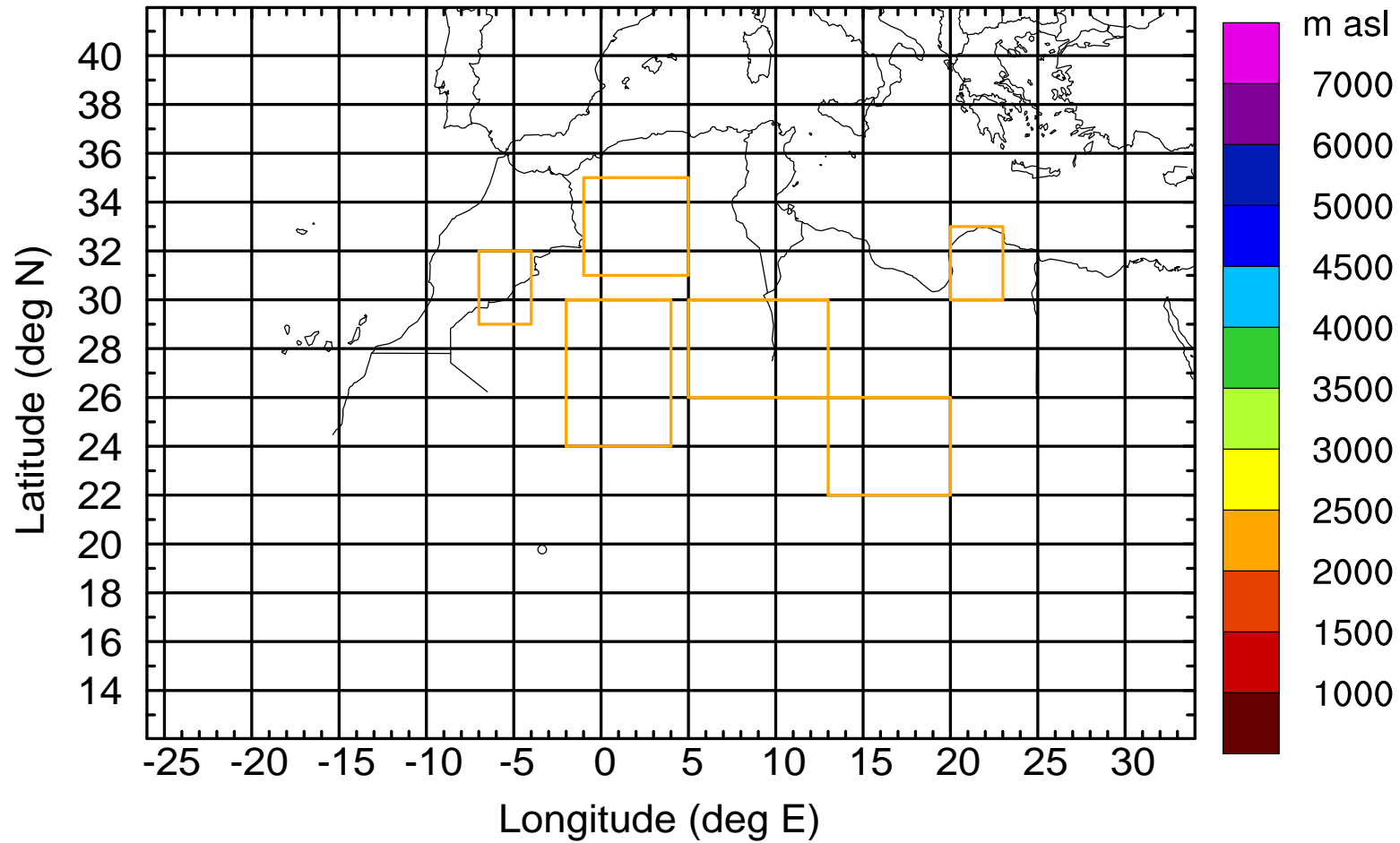
Level #17 of flight 170420b

BWD 20170420/17 -91H = 16/22 UTC



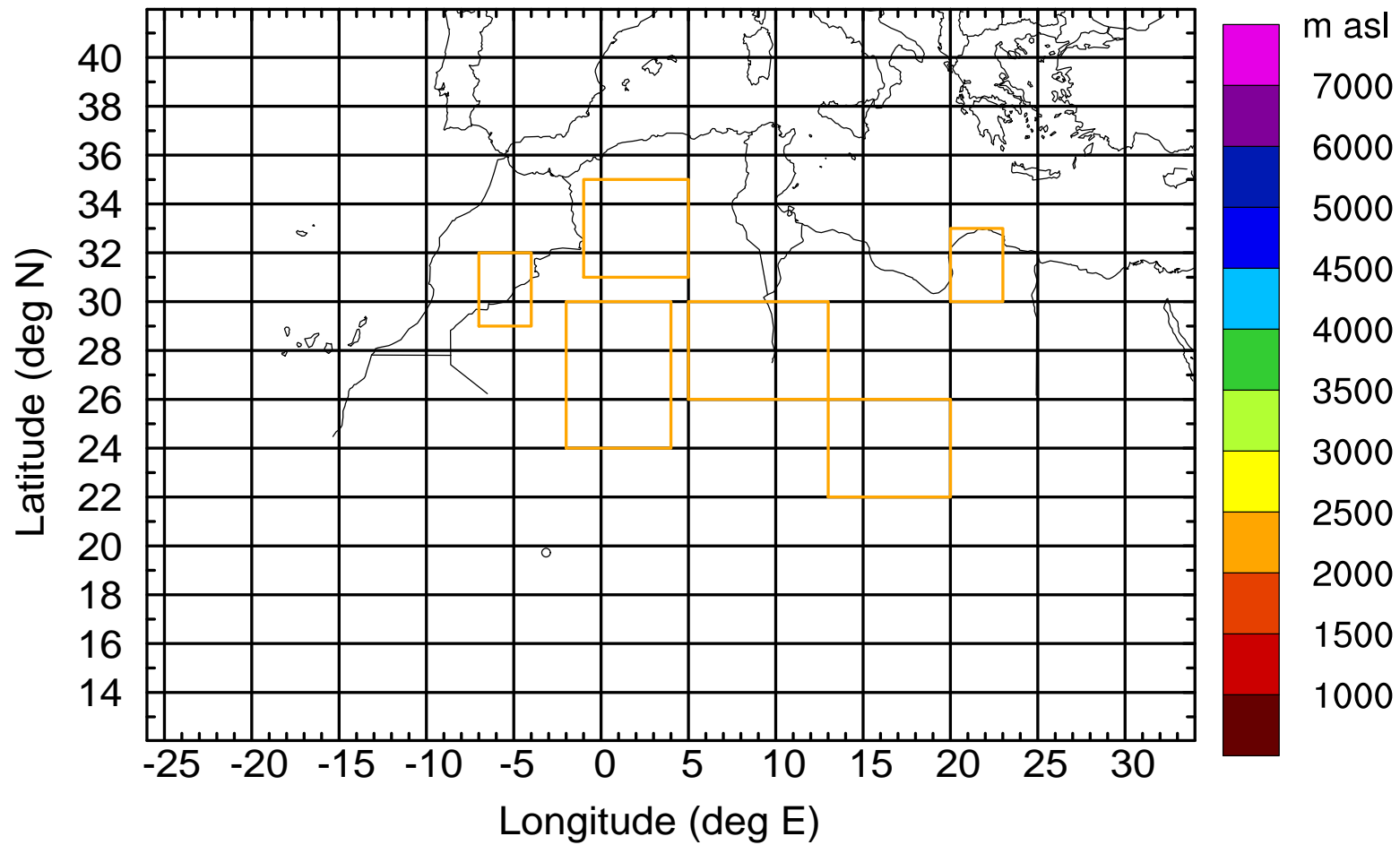
Level #17 of flight 170420b

BWD 20170420/17 -91H = 16/22 UTC



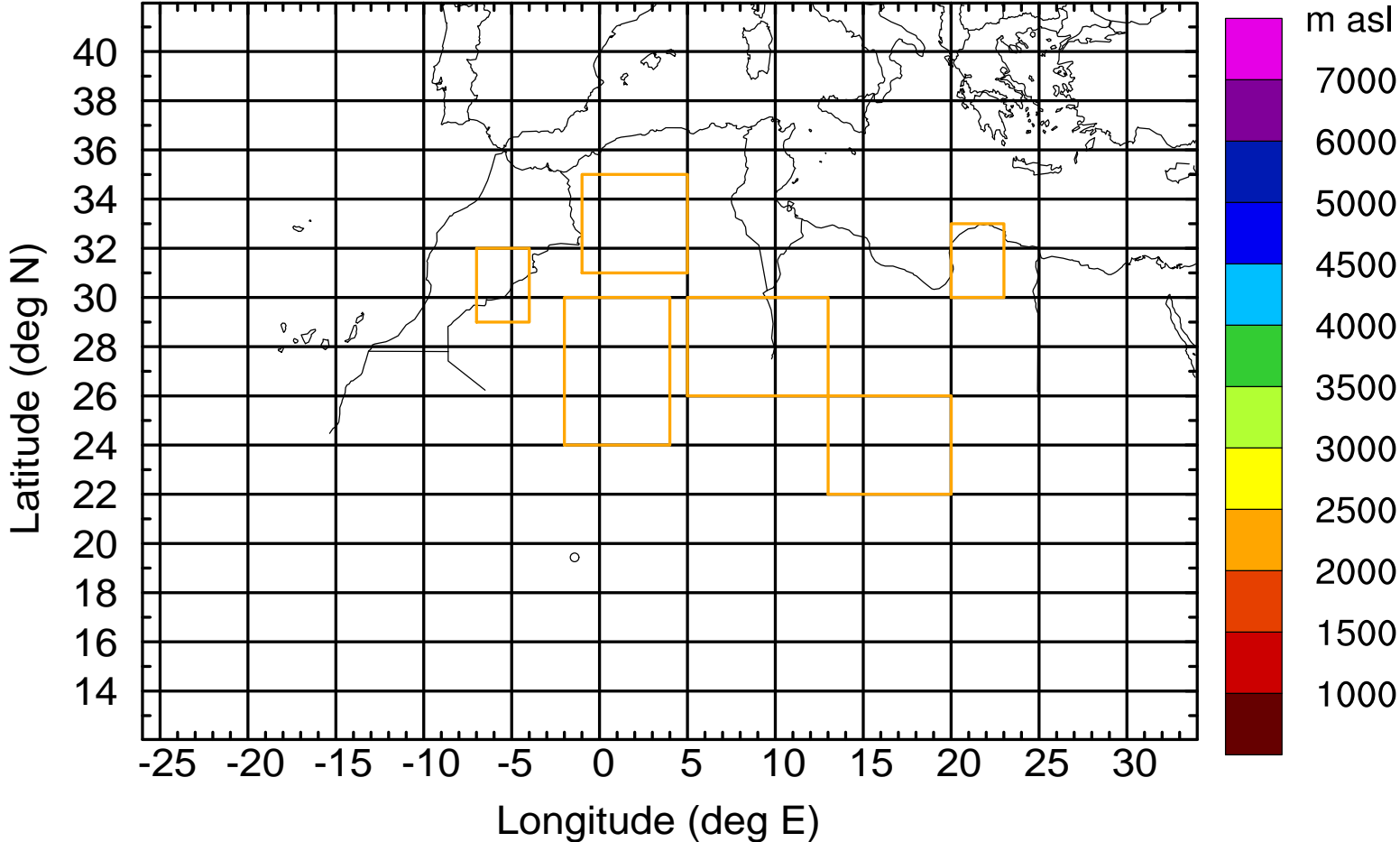
Level #17 of flight 170420b

BWD 20170420/17 -91H = 16/22 UTC



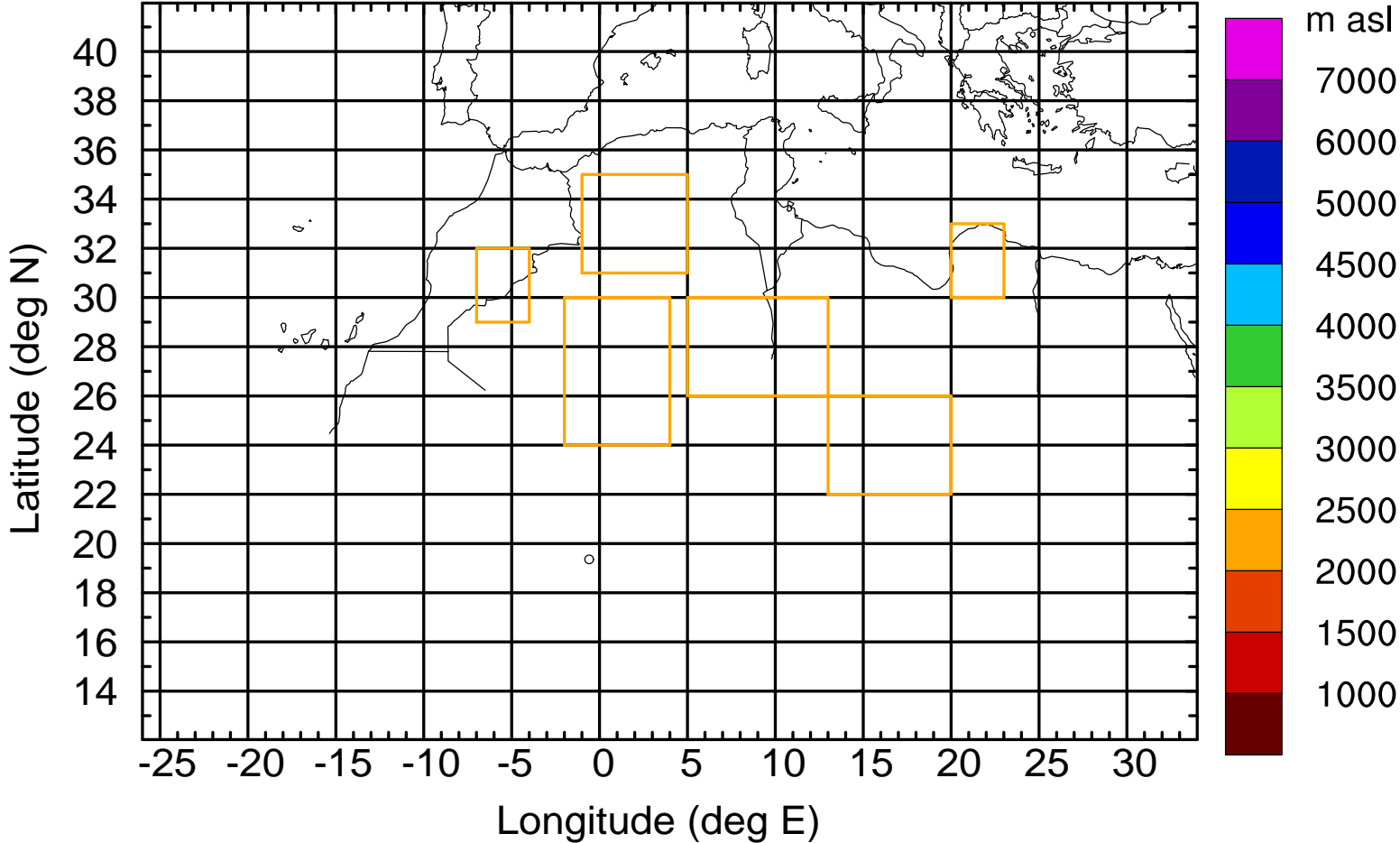
Level #17 of flight 170420b

BWD 20170420/17 -91H = 16/22 UTC



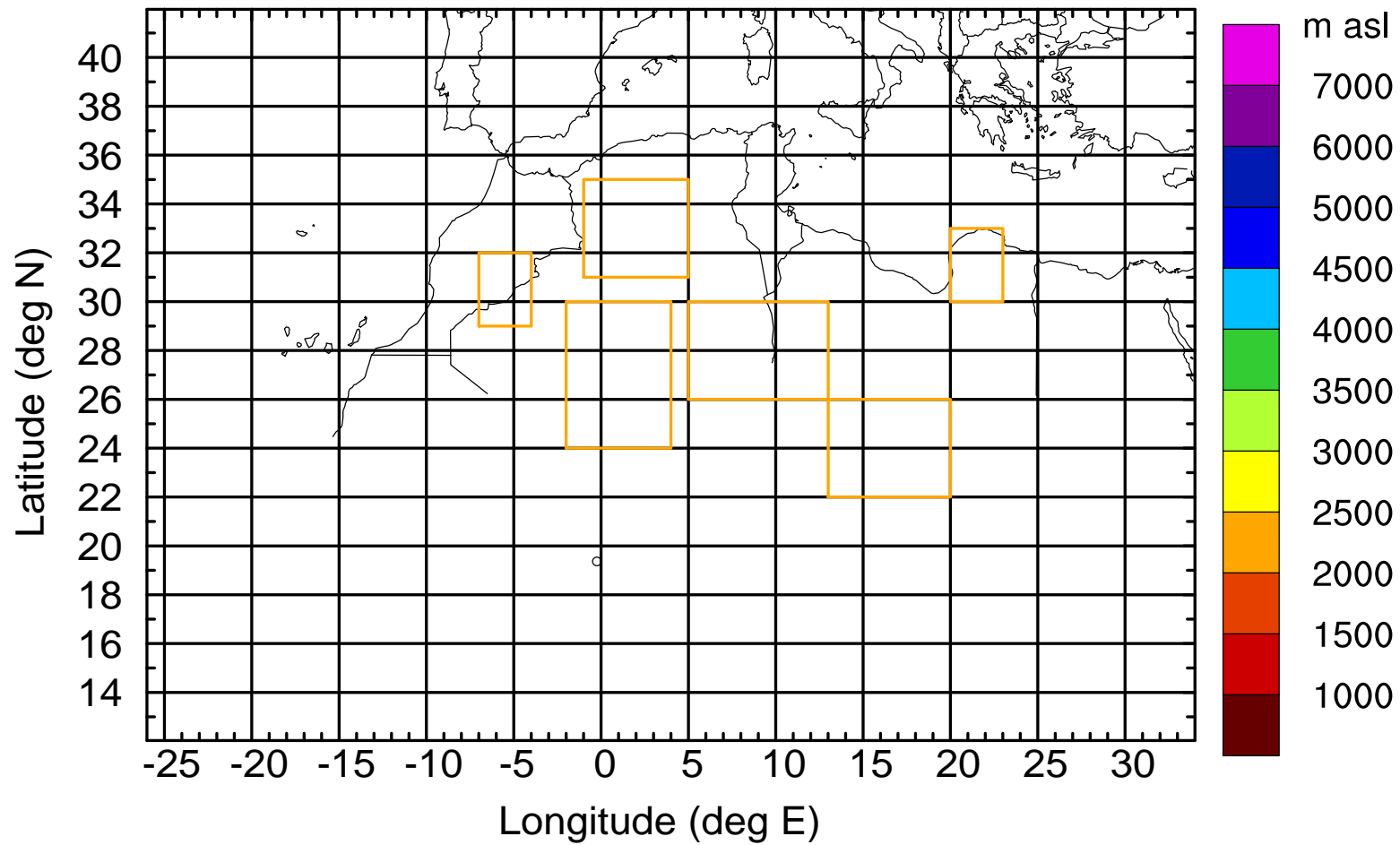
Level #17 of flight 170420b

BWD 20170420/17 -91H = 16/22 UTC



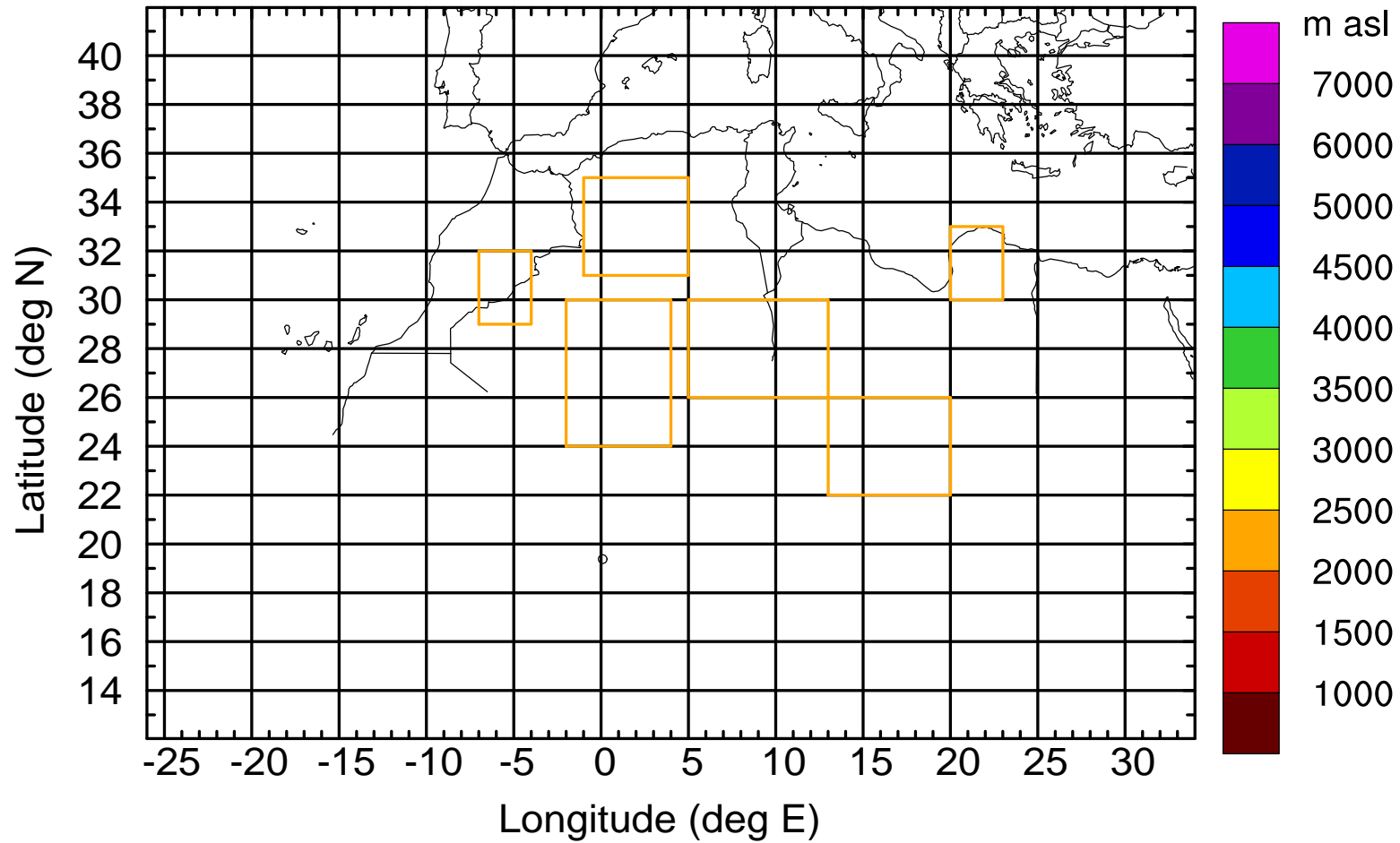
Level #17 of flight 170420b

BWD 20170420/17 -91H = 16/22 UTC



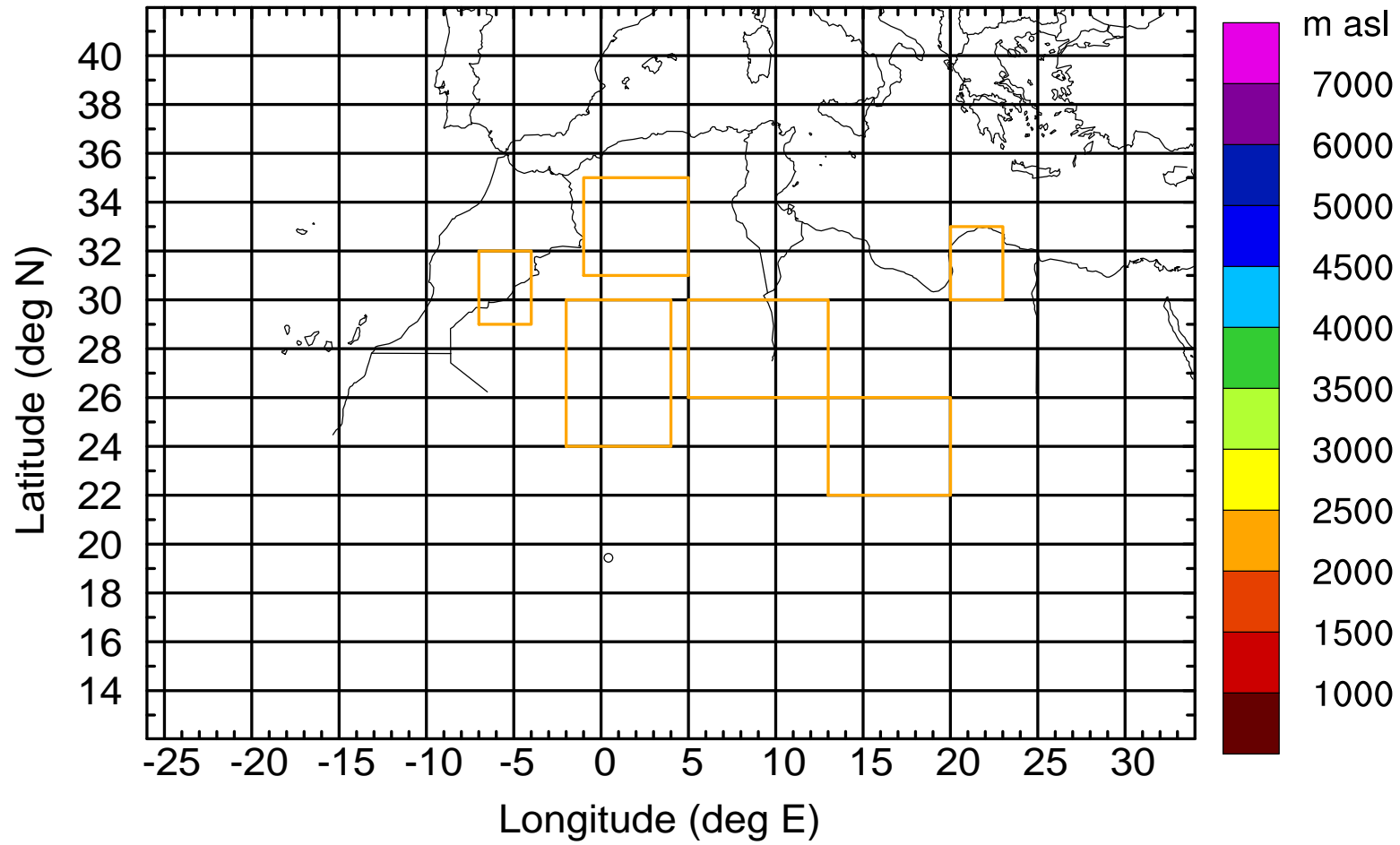
Level #17 of flight 170420b

BWD 20170420/17 -91H = 16/22 UTC



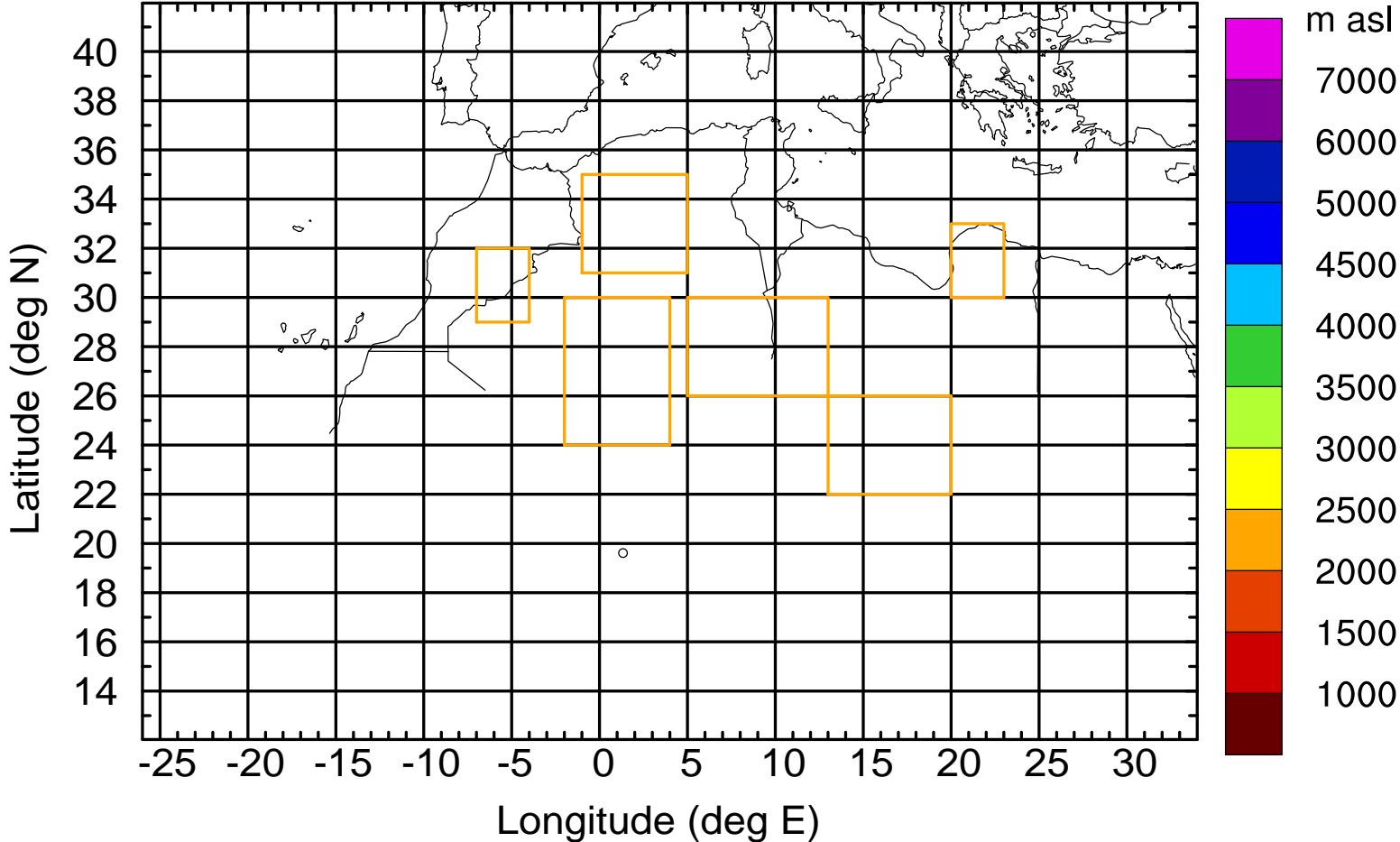
Level #17 of flight 170420b

BWD 20170420/17 -91H = 16/22 UTC



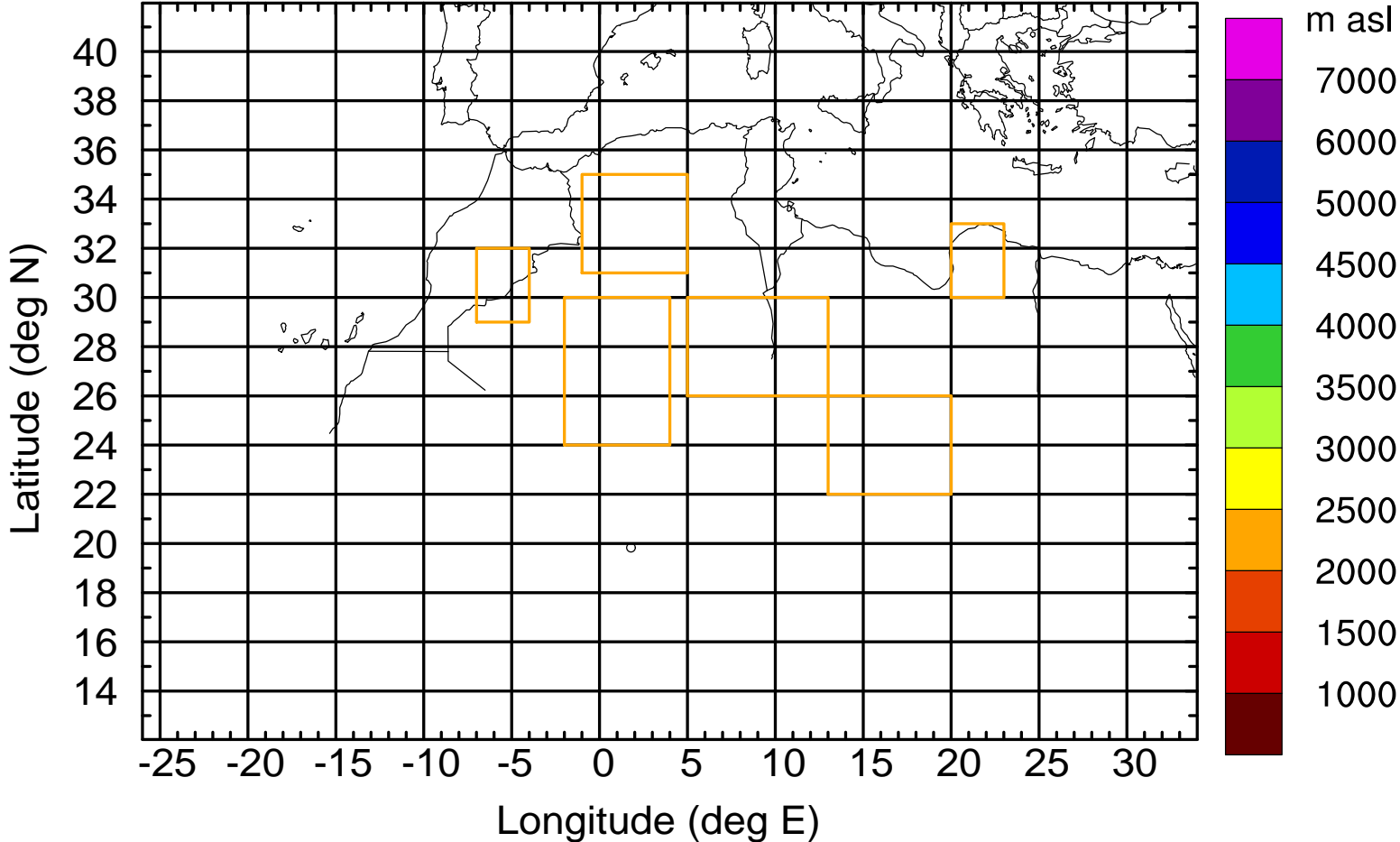
Level #17 of flight 170420b

BWD 20170420/17 -91H = 16/22 UTC



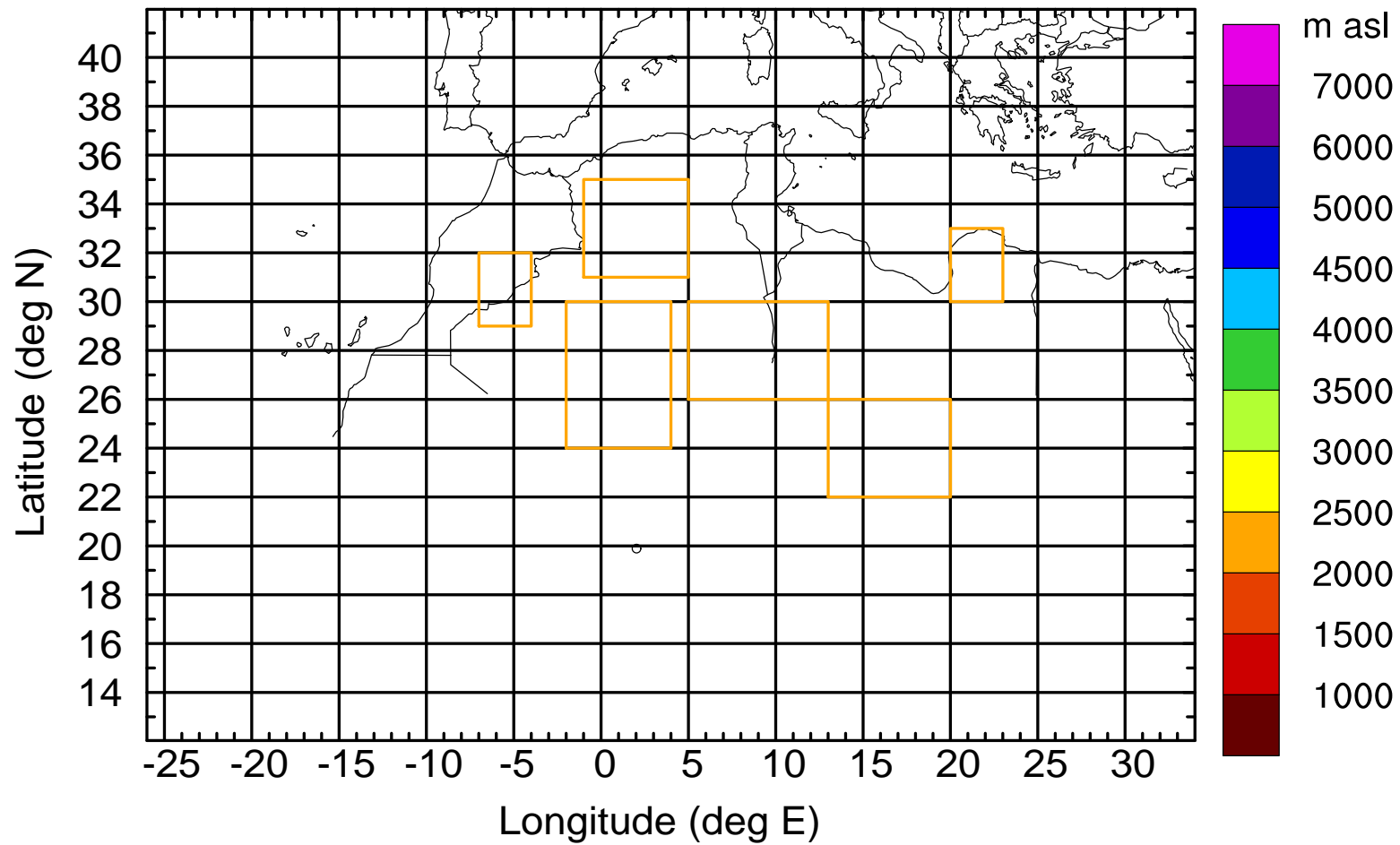
Level #17 of flight 170420b

BWD 20170420/17 -91H = 16/22 UTC



Level #17 of flight 170420b

BWD 20170420/17 -91H = 16/22 UTC



Level #17 of flight 170420b

BWD 20170420/17 -91H = 16/22 UTC

