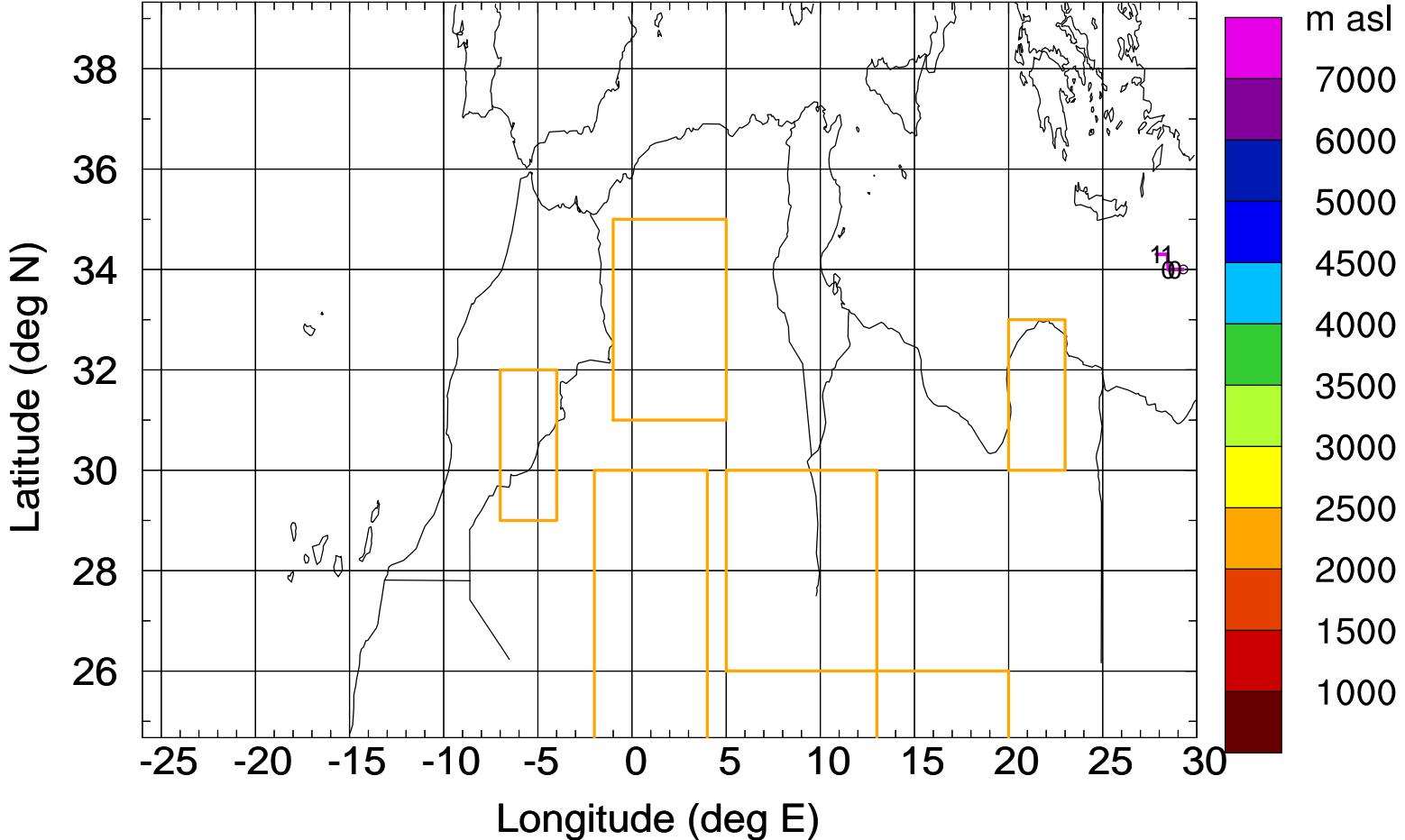


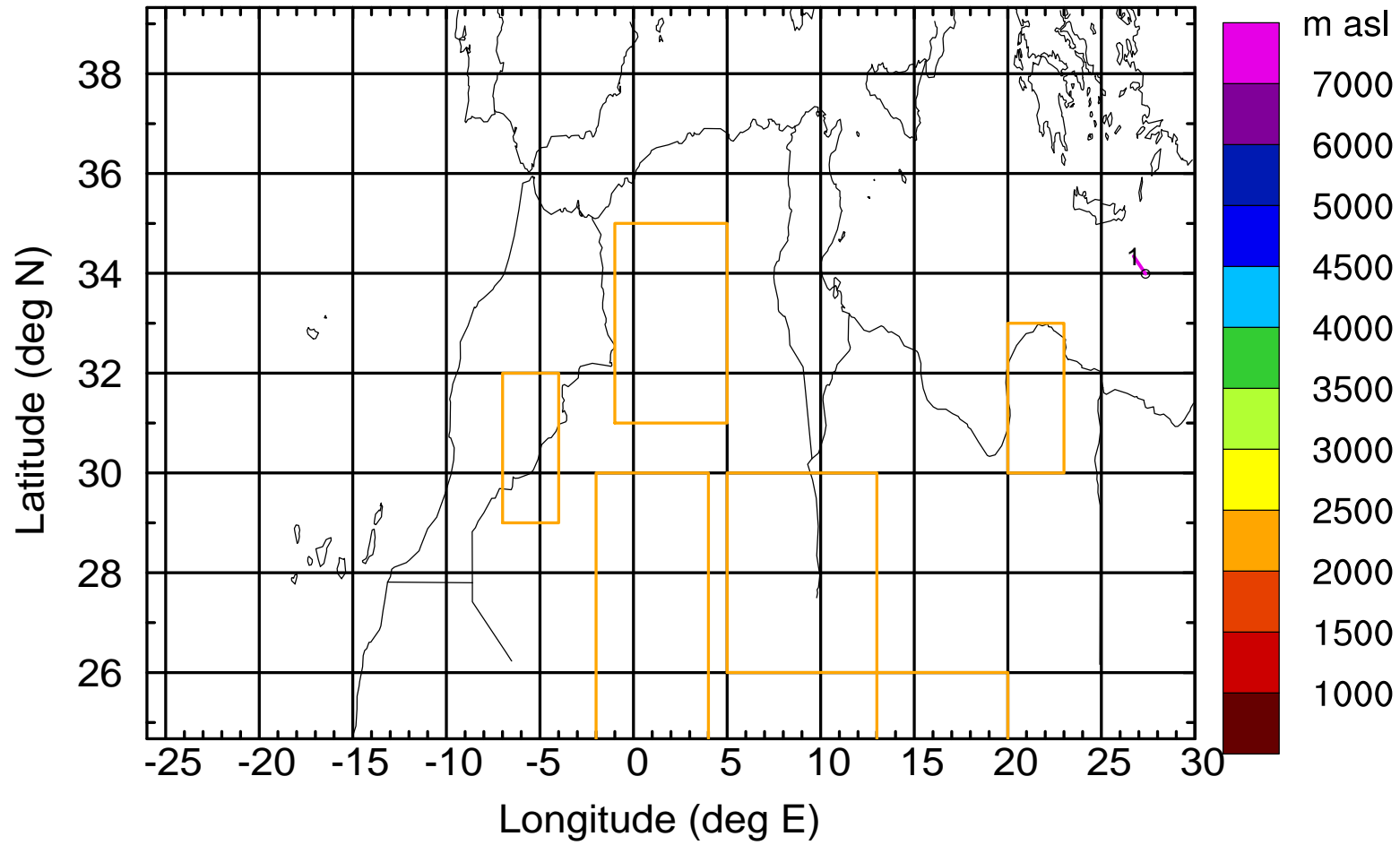
Level #10 of flight 170420b

Flight trajectory



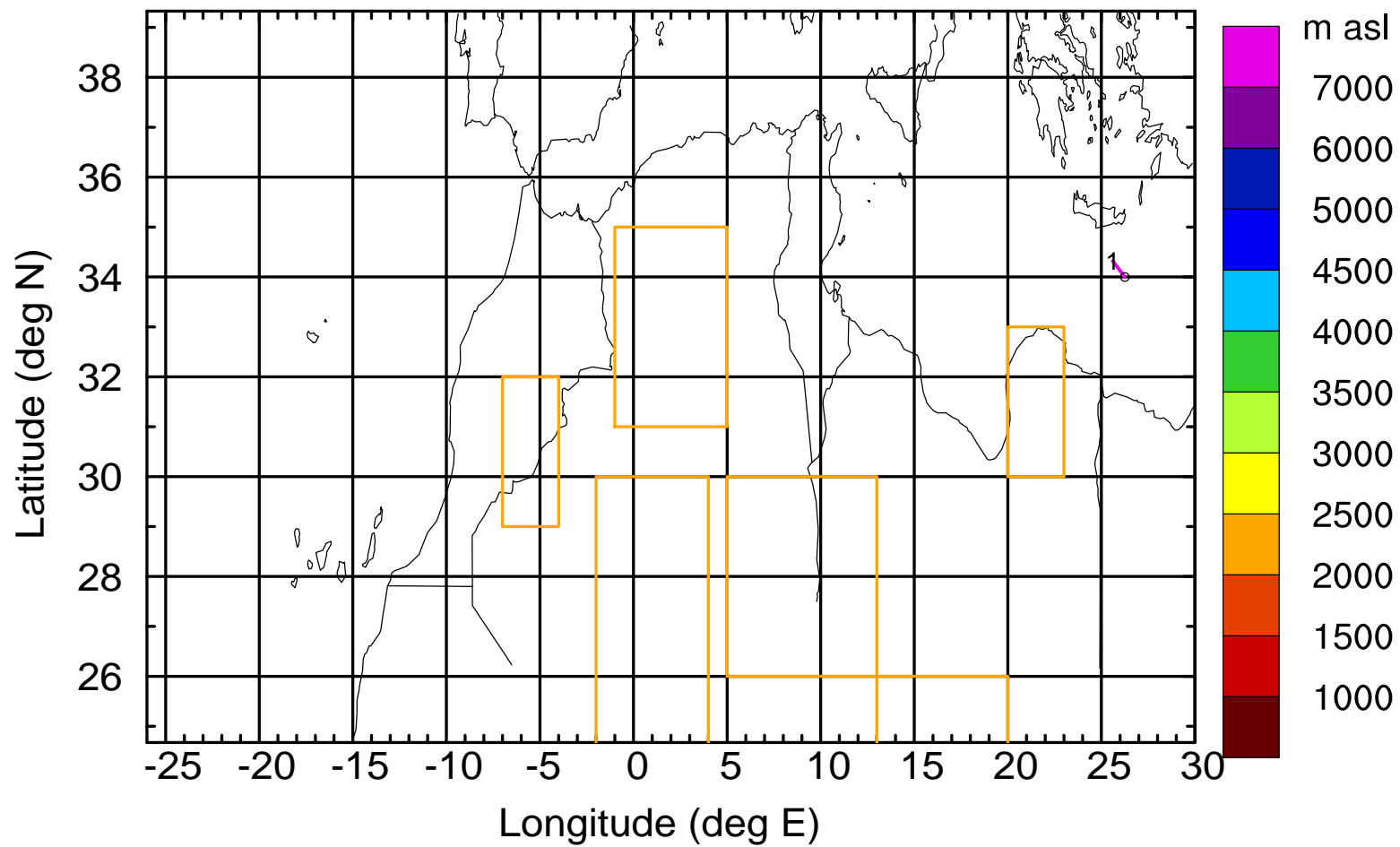
Level #10 of flight 170420b

BWD 20170420/16 -01H = 20/15 UTC



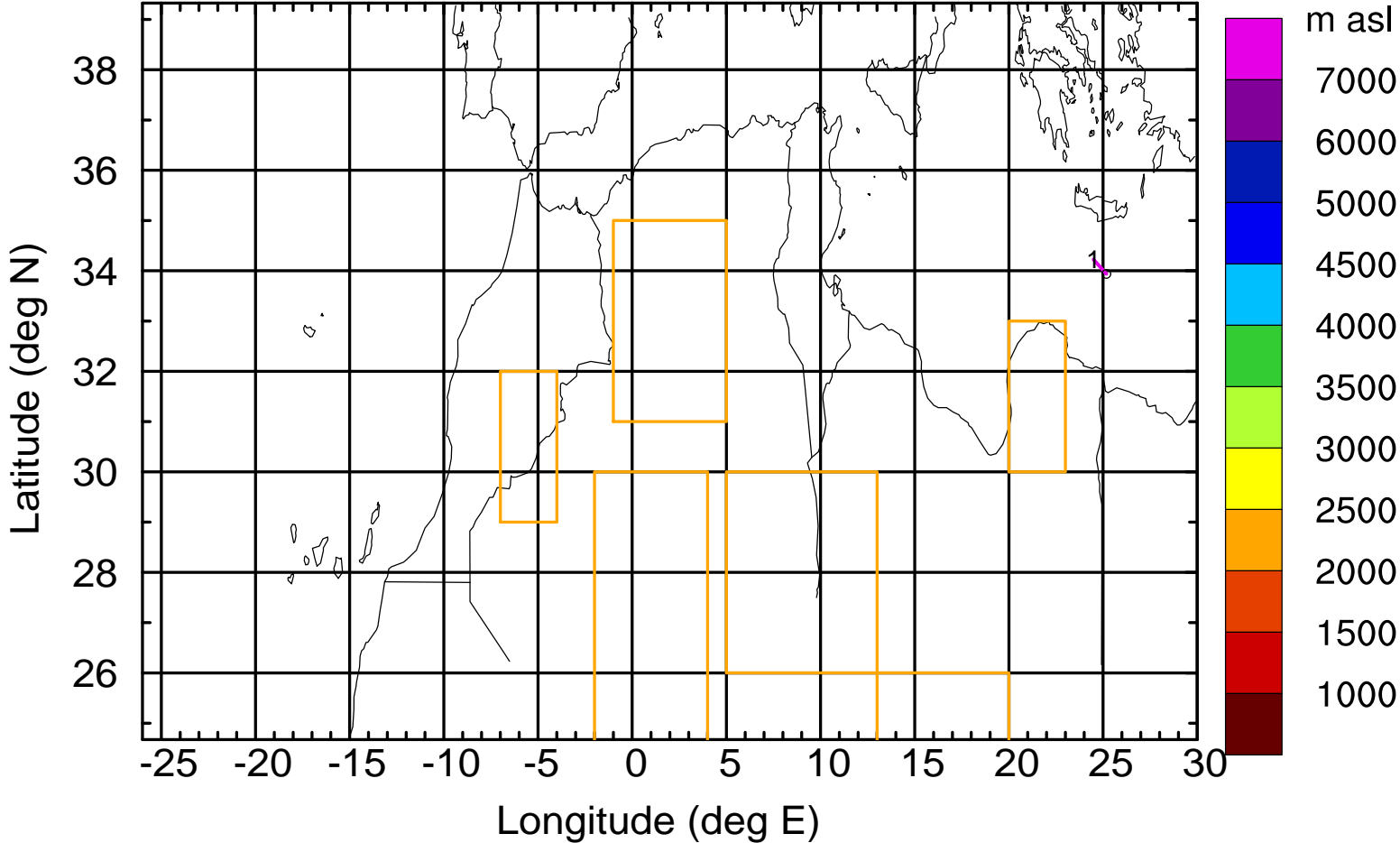
Level #10 of flight 170420b

BWD 20170420/16 -02H = 20/14 UTC



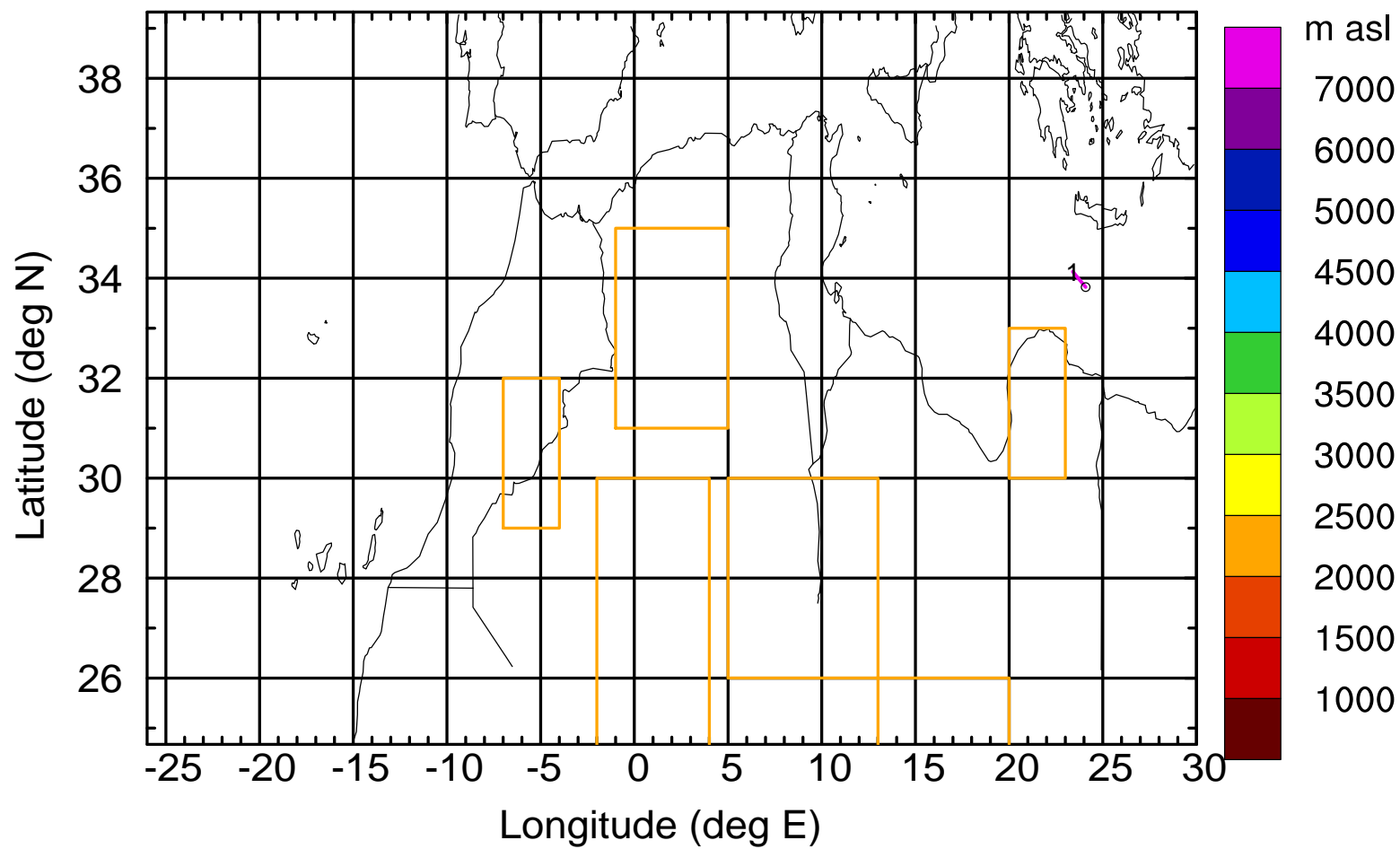
Level #10 of flight 170420b

BWD 20170420/16 -03H = 20/13 UTC



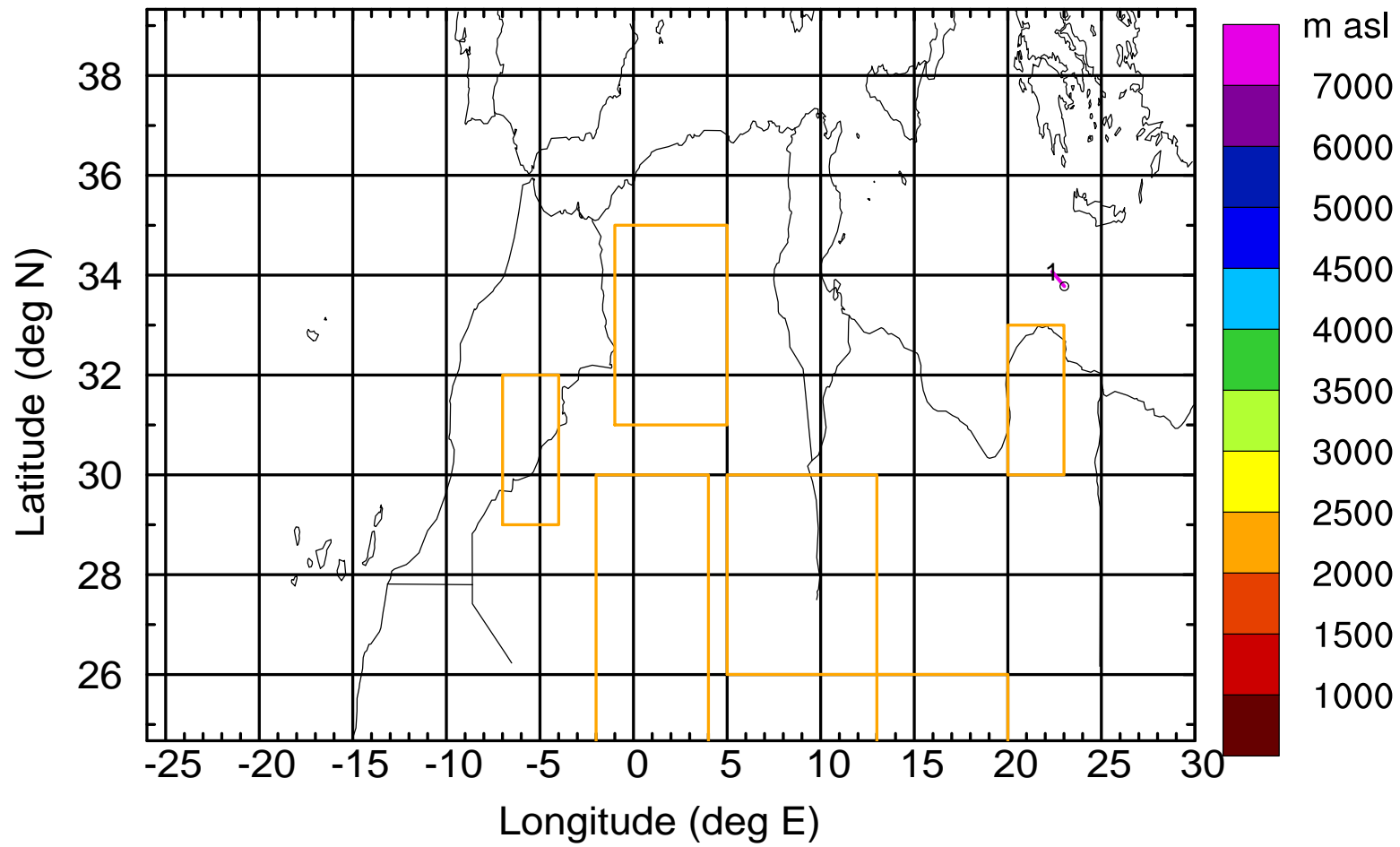
Level #10 of flight 170420b

BWD 20170420/16 -04H = 20/12 UTC



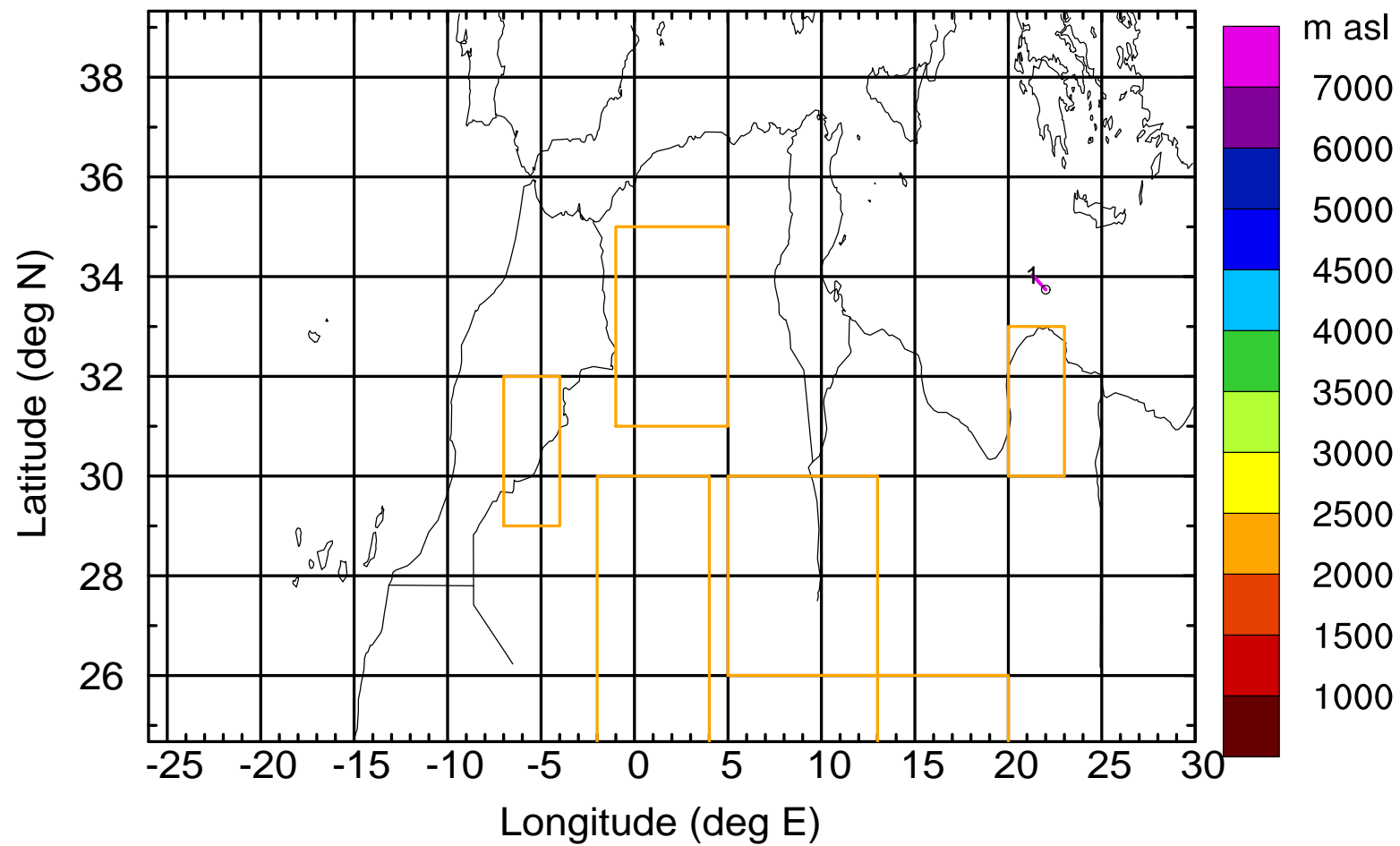
Level #10 of flight 170420b

BWD 20170420/16 -05H = 20/11 UTC



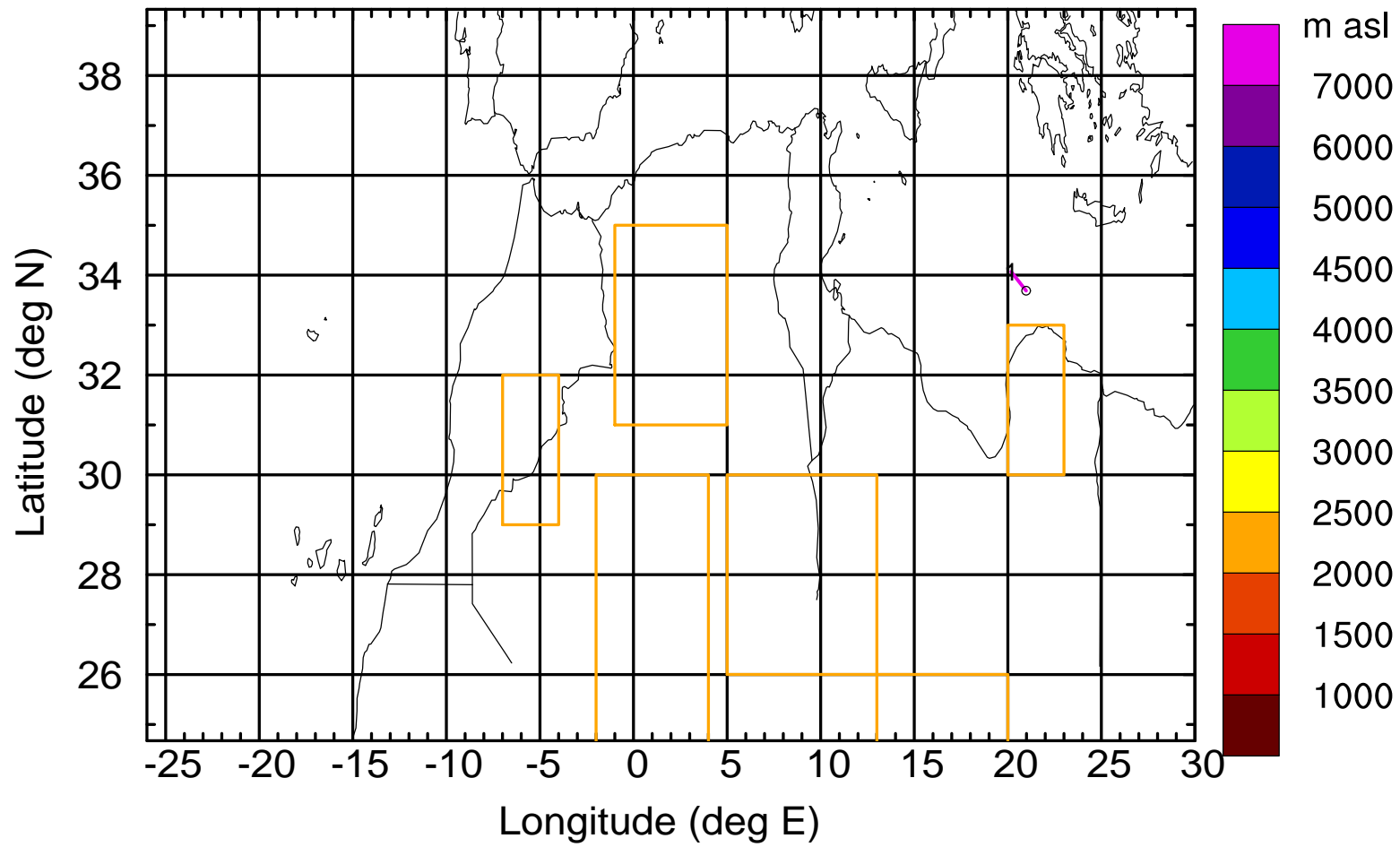
Level #10 of flight 170420b

BWD 20170420/16 -06H = 20/10 UTC



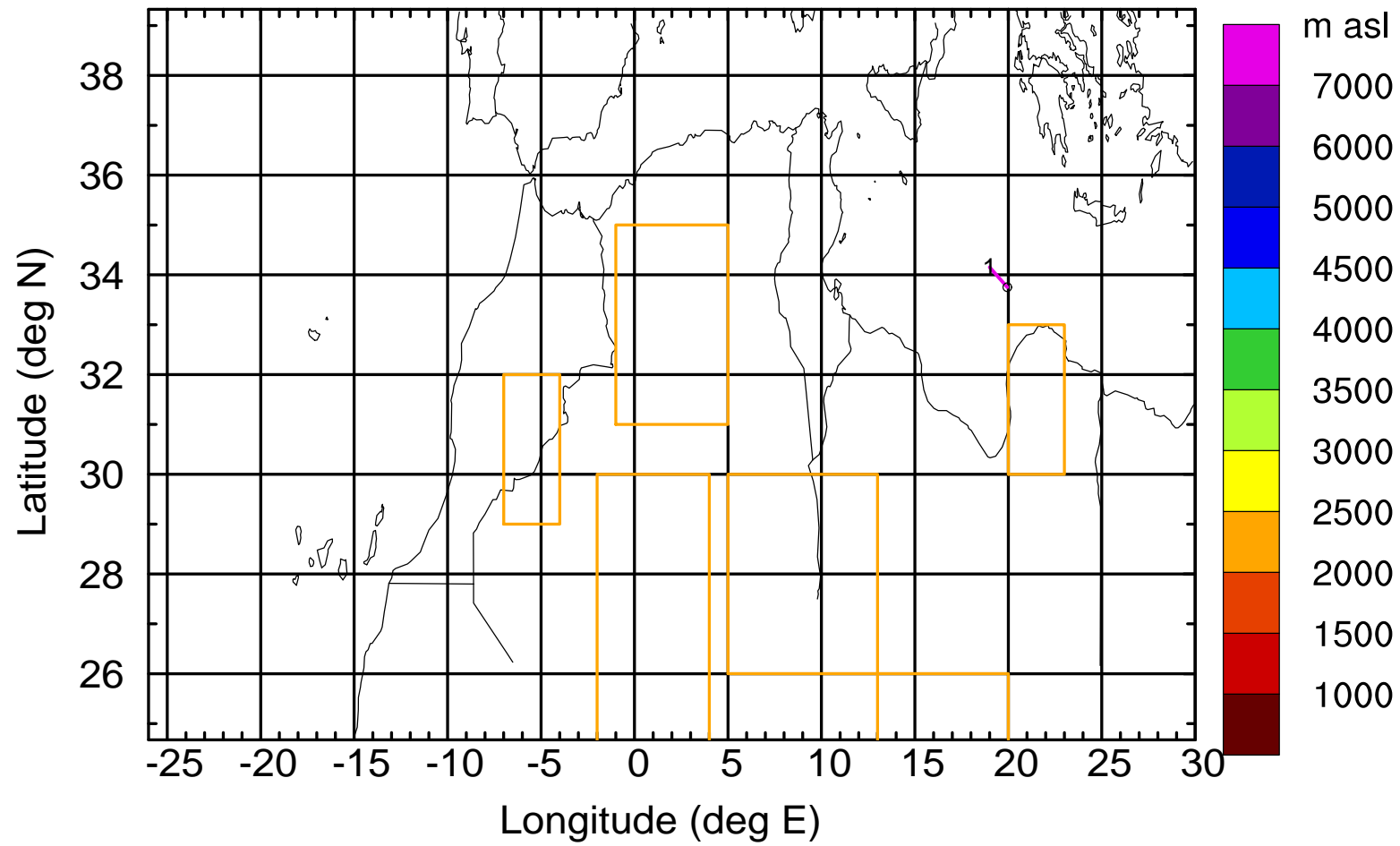
Level #10 of flight 170420b

BWD 20170420/16 -07H = 20/09 UTC



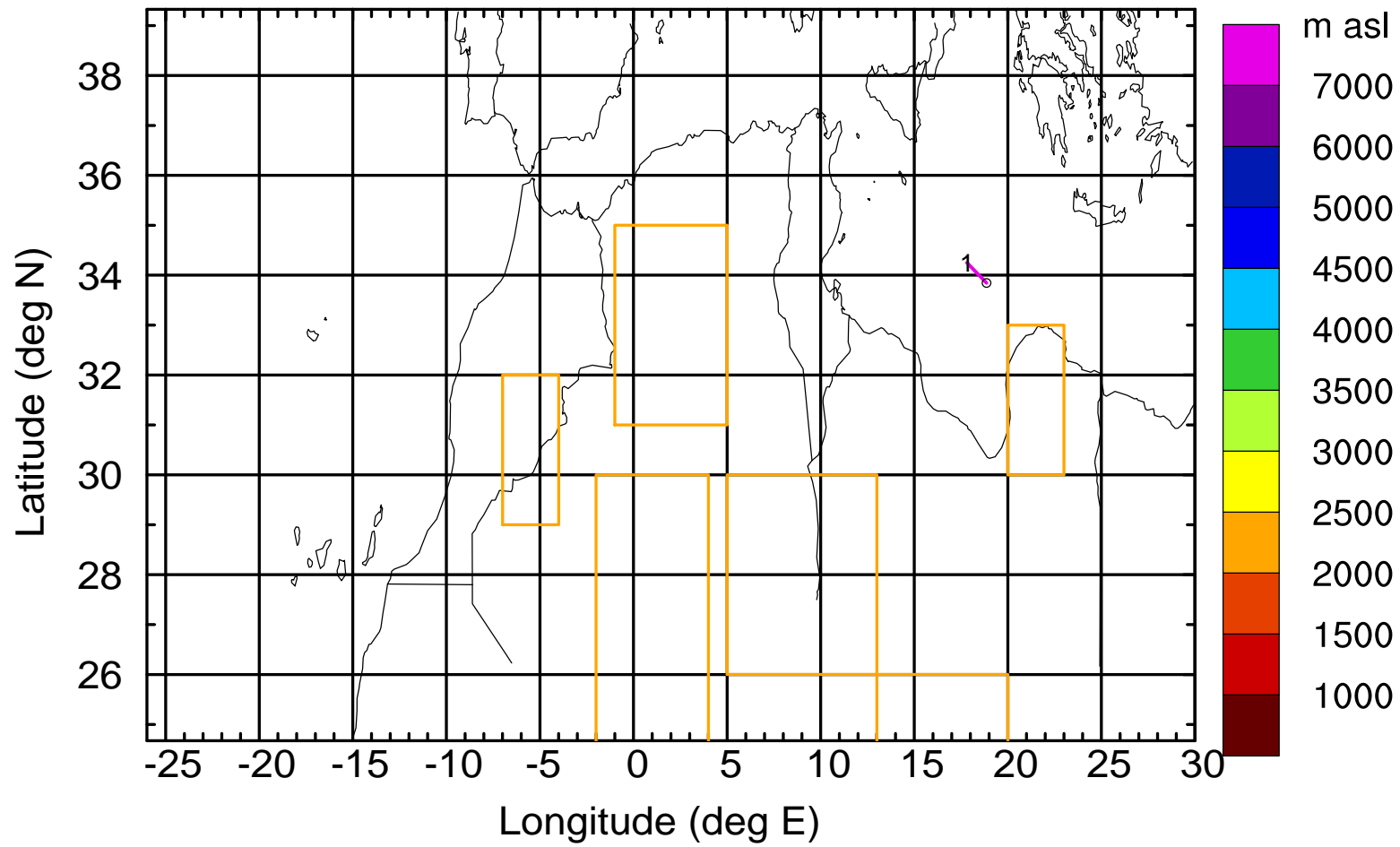
Level #10 of flight 170420b

BWD 20170420/16 -08H = 20/08 UTC



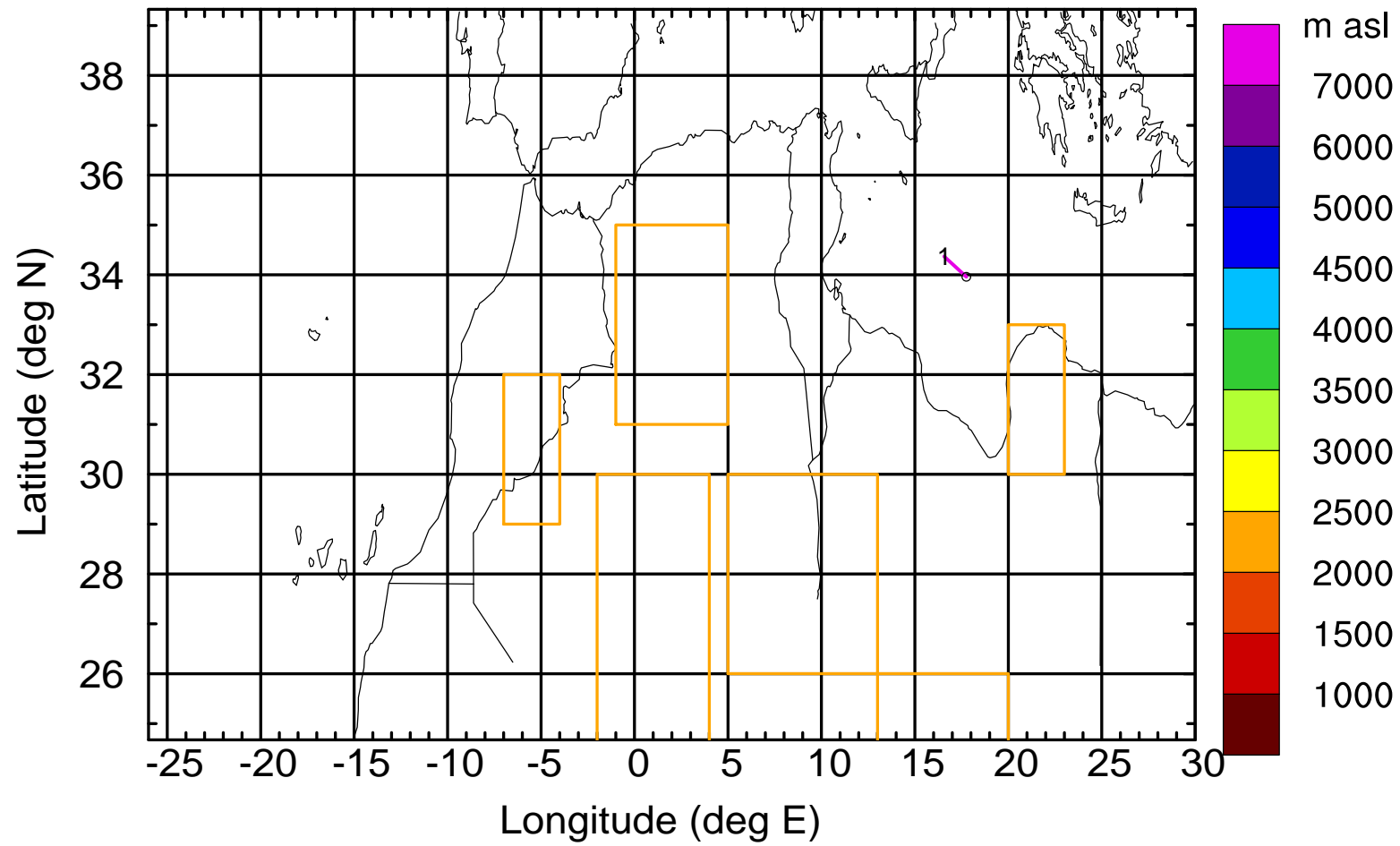
Level #10 of flight 170420b

BWD 20170420/16 -09H = 20/07 UTC



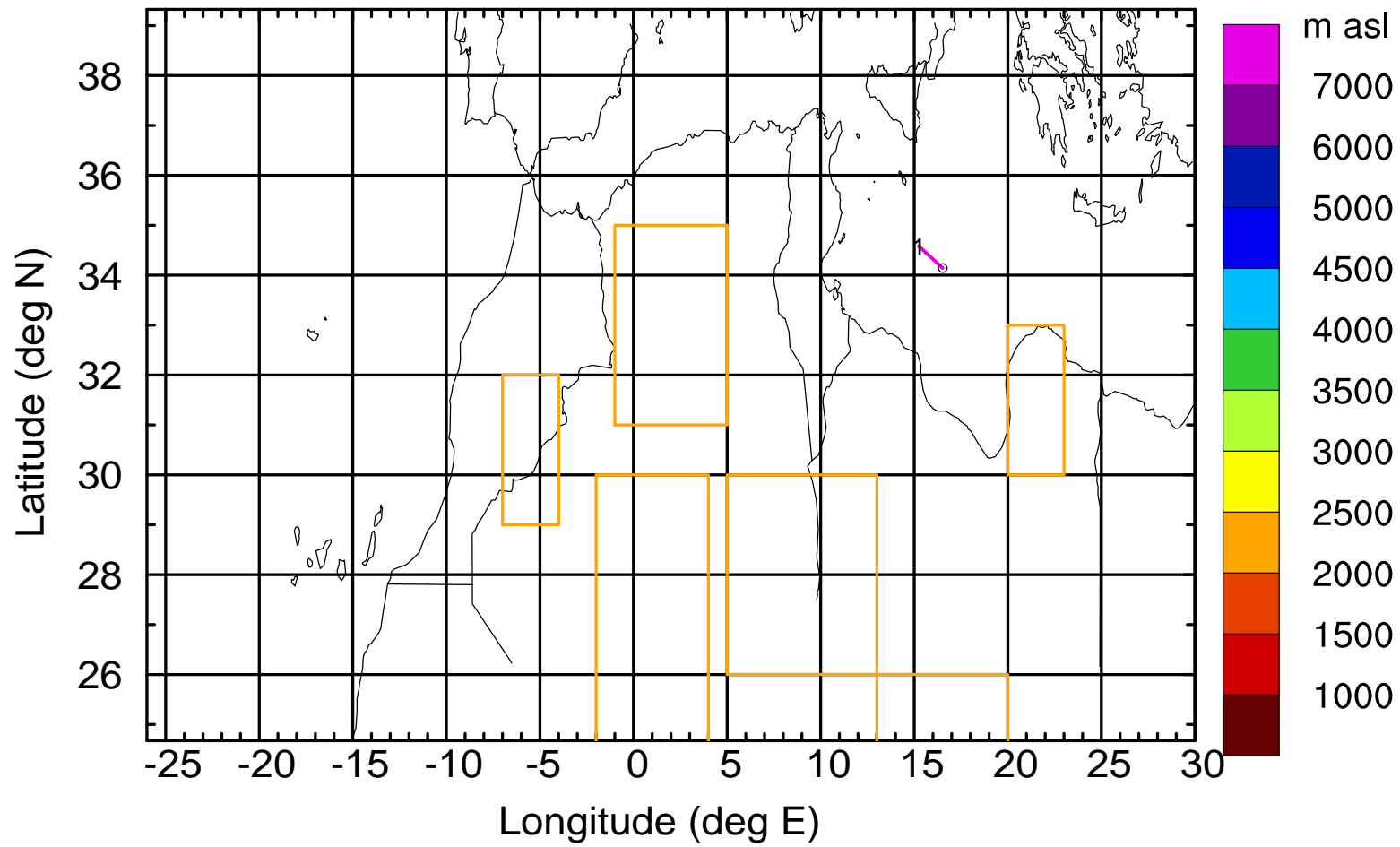
Level #10 of flight 170420b

BWD 20170420/16 -10H = 20/06 UTC



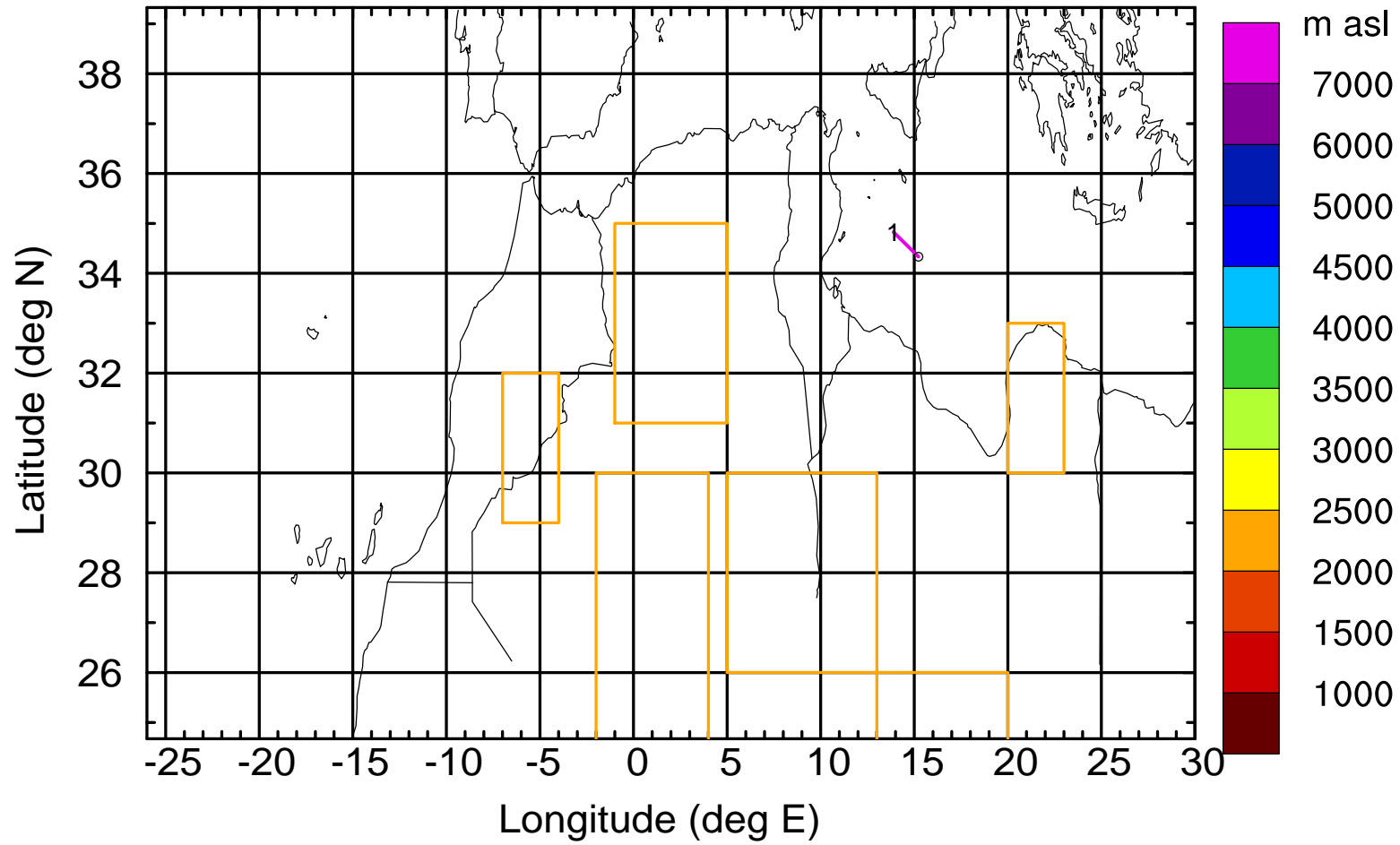
Level #10 of flight 170420b

BWD 20170420/16 -11H = 20/05 UTC



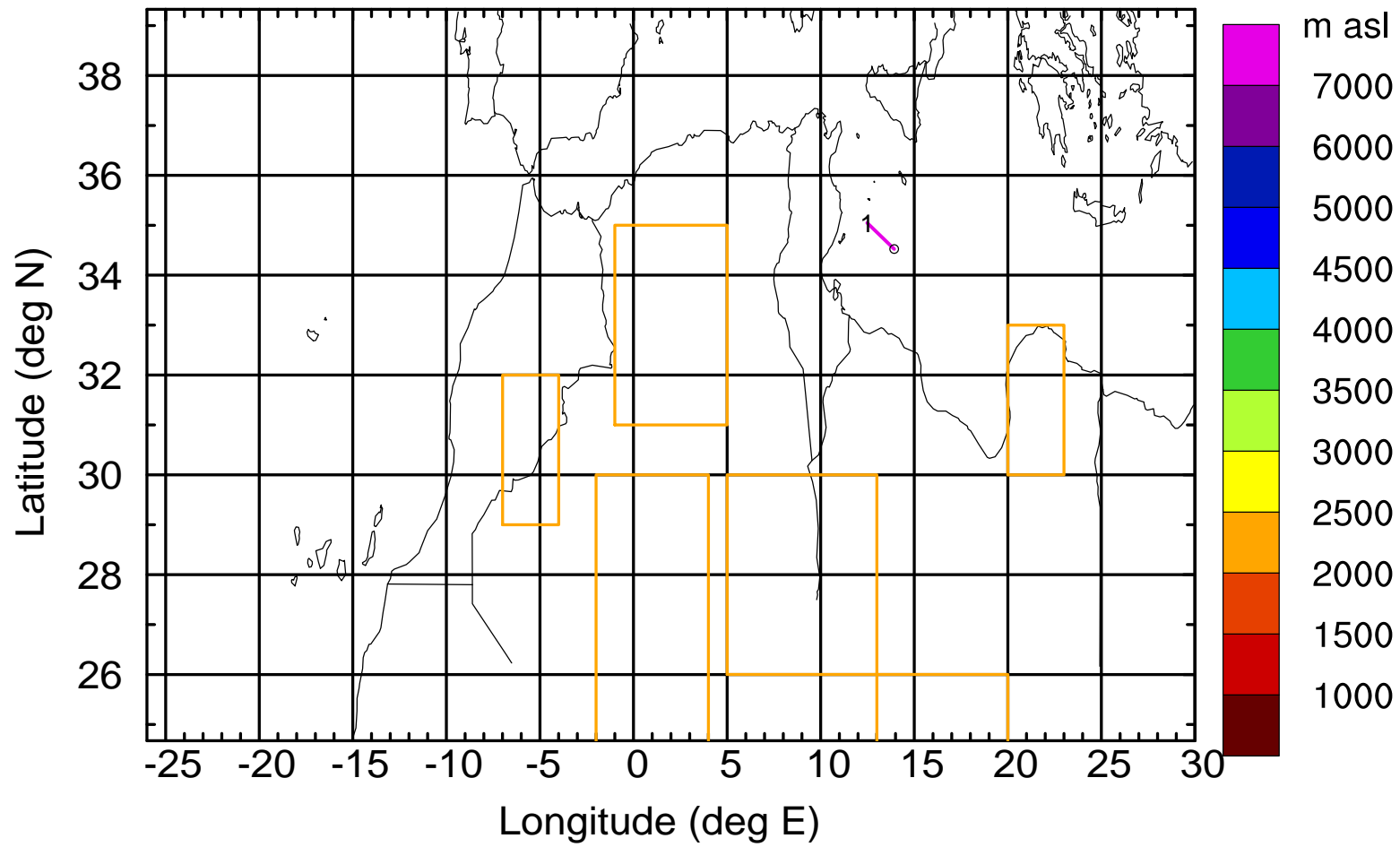
Level #10 of flight 170420b

BWD 20170420/16 -12H = 20/04 UTC



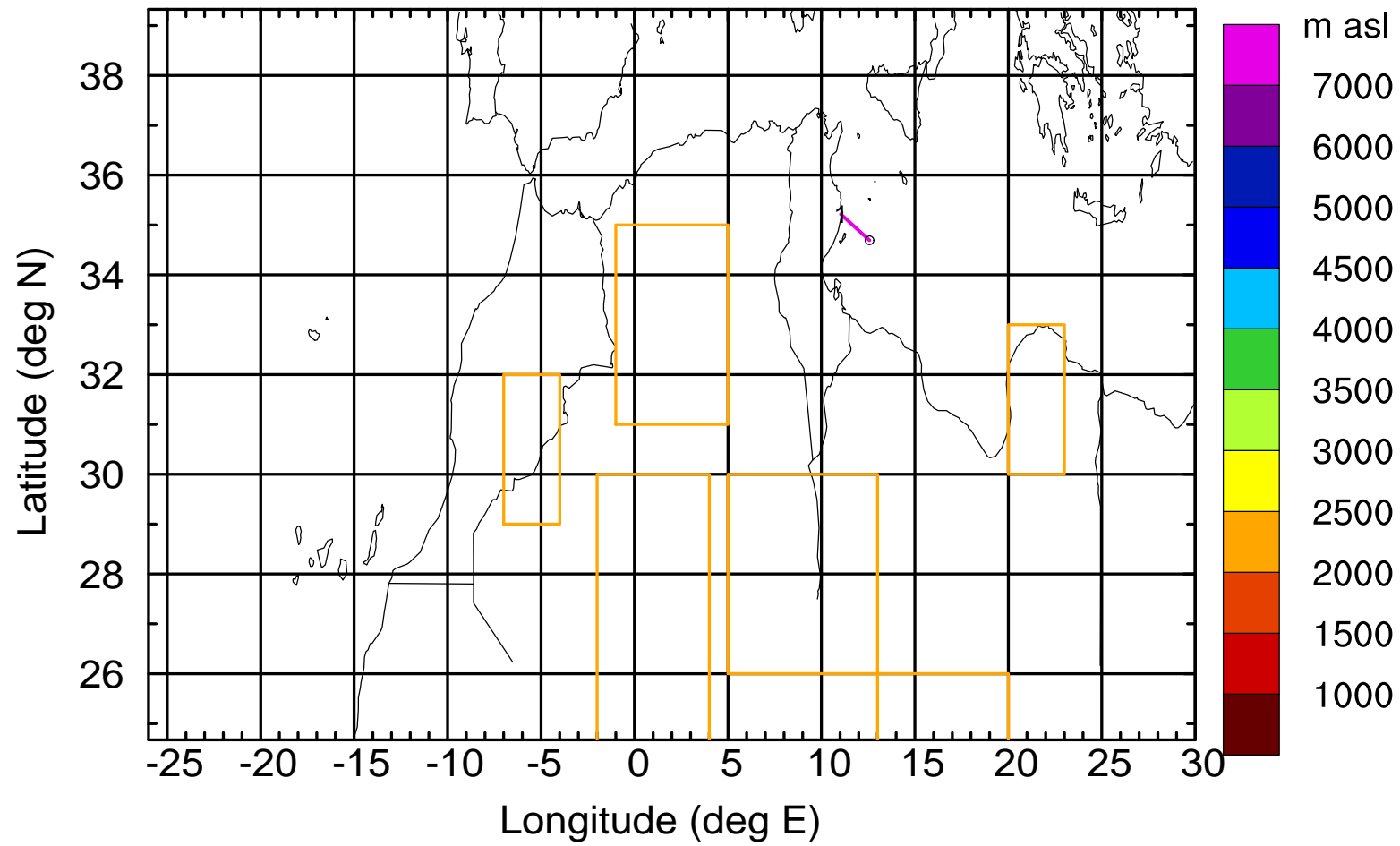
Level #10 of flight 170420b

BWD 20170420/16 -13H = 20/03 UTC



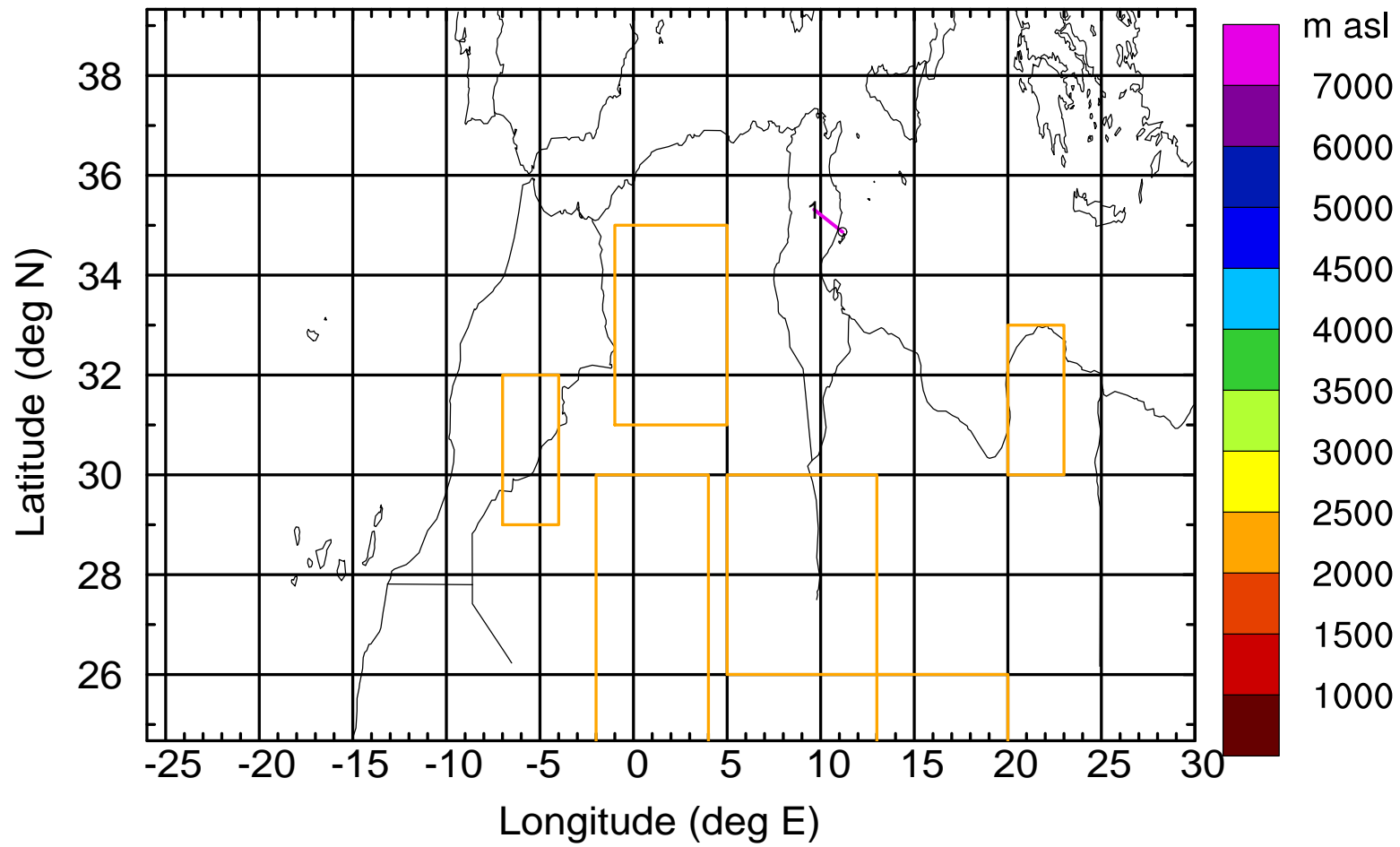
Level #10 of flight 170420b

BWD 20170420/16 -14H = 20/02 UTC



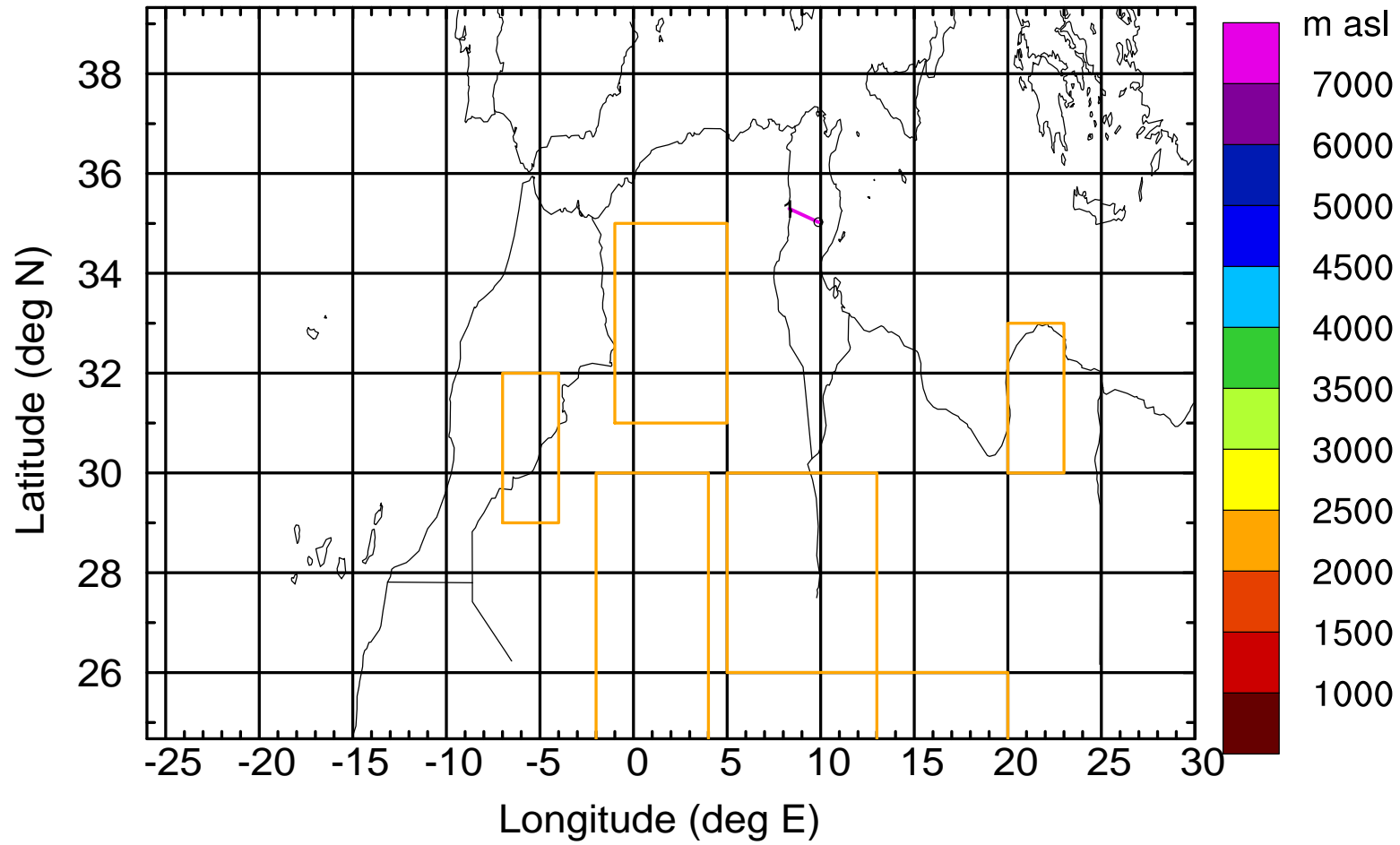
Level #10 of flight 170420b

BWD 20170420/16 -15H = 20/01 UTC



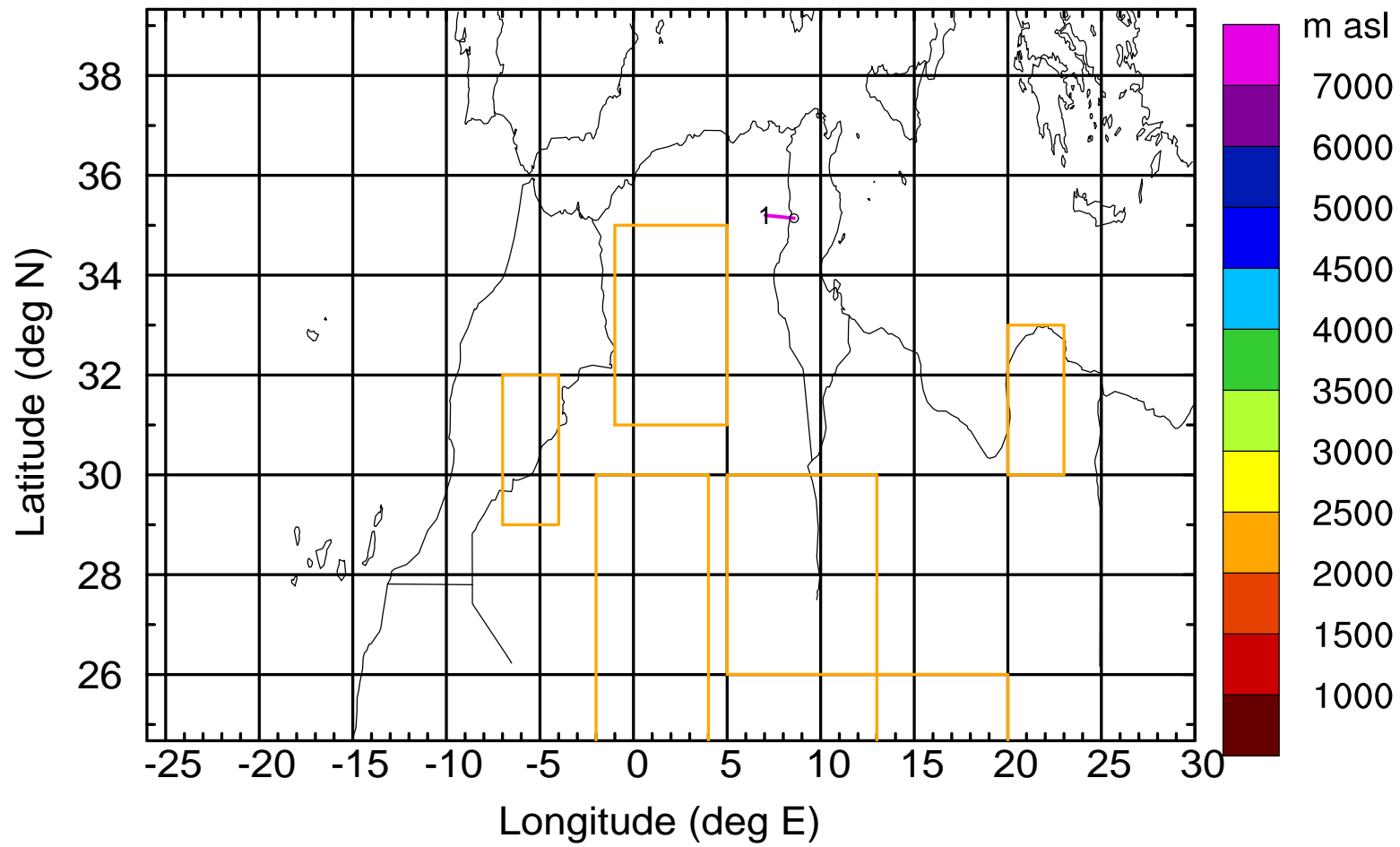
Level #10 of flight 170420b

BWD 20170420/16 -16H = 20/00 UTC



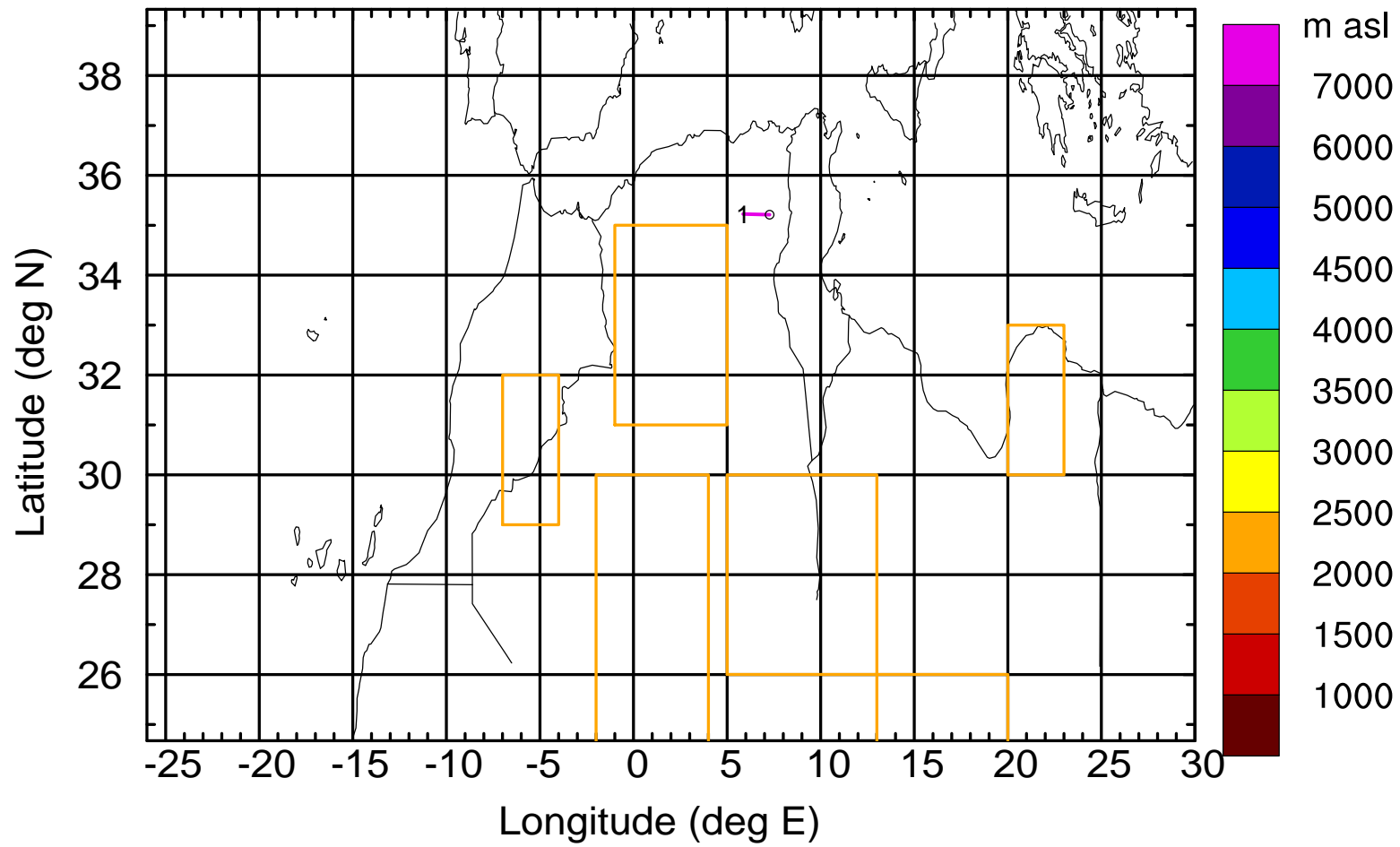
Level #10 of flight 170420b

BWD 20170420/16 -17H = 19/23 UTC



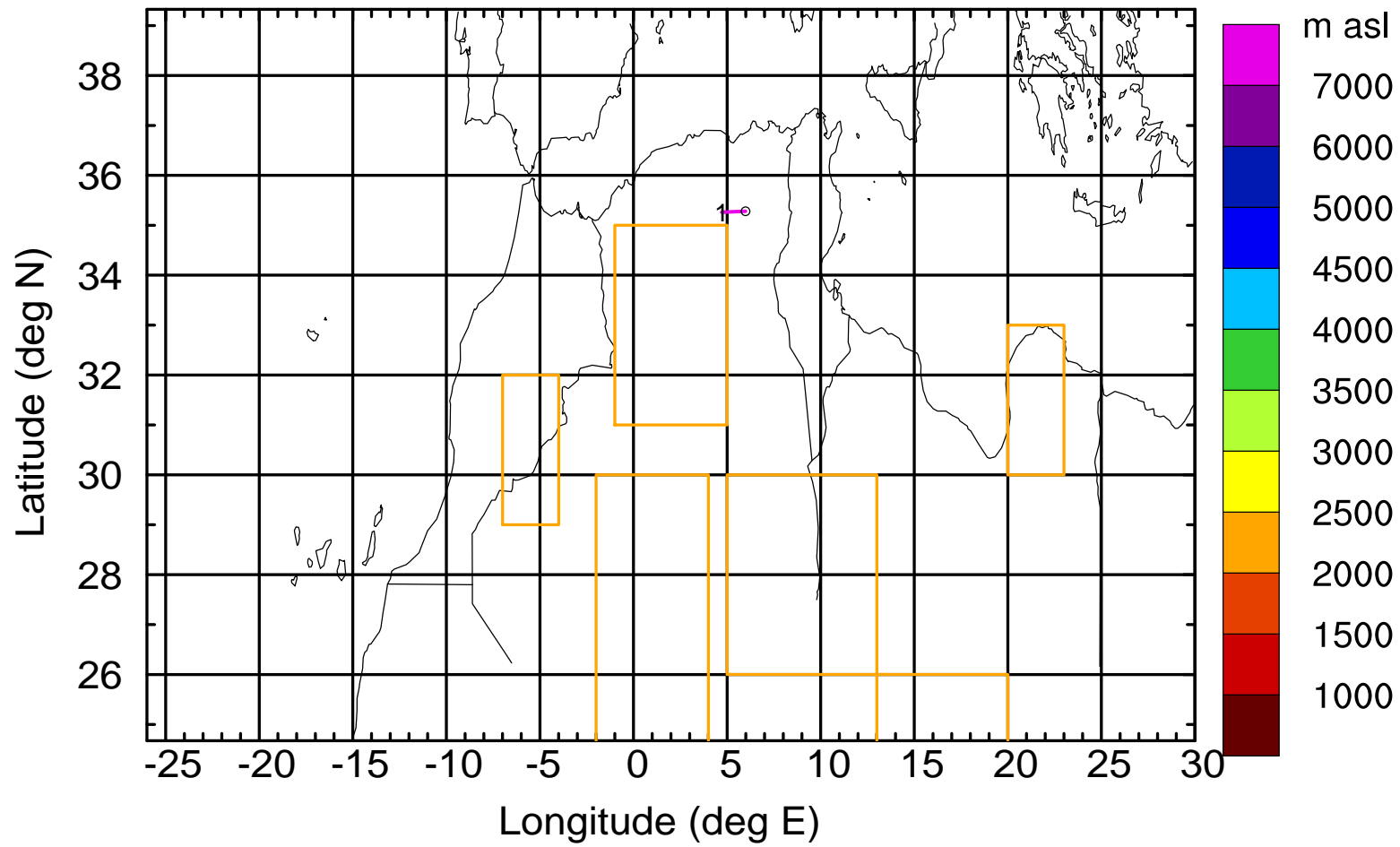
Level #10 of flight 170420b

BWD 20170420/16 -18H = 19/22 UTC



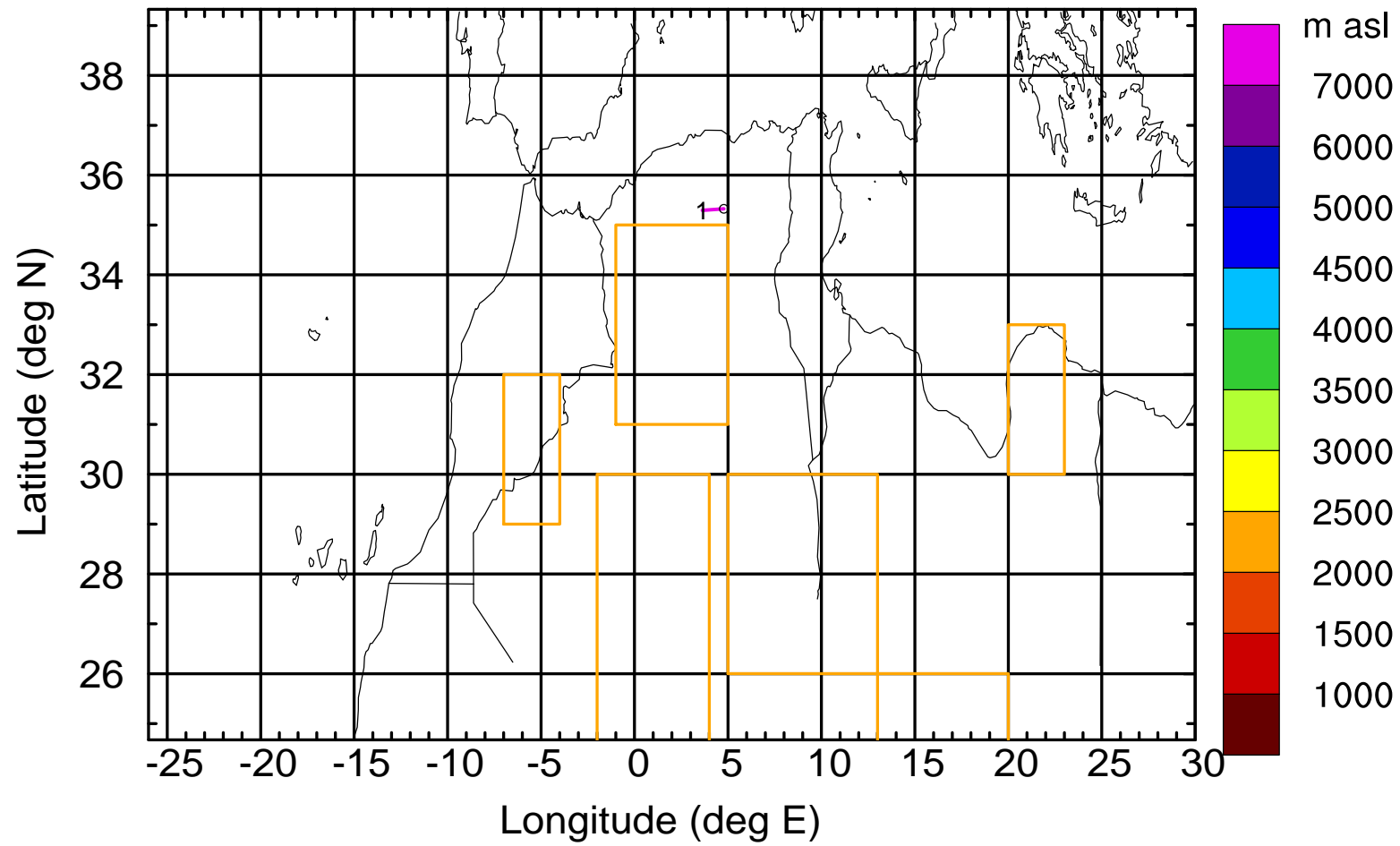
Level #10 of flight 170420b

BWD 20170420/16 -19H = 19/21 UTC



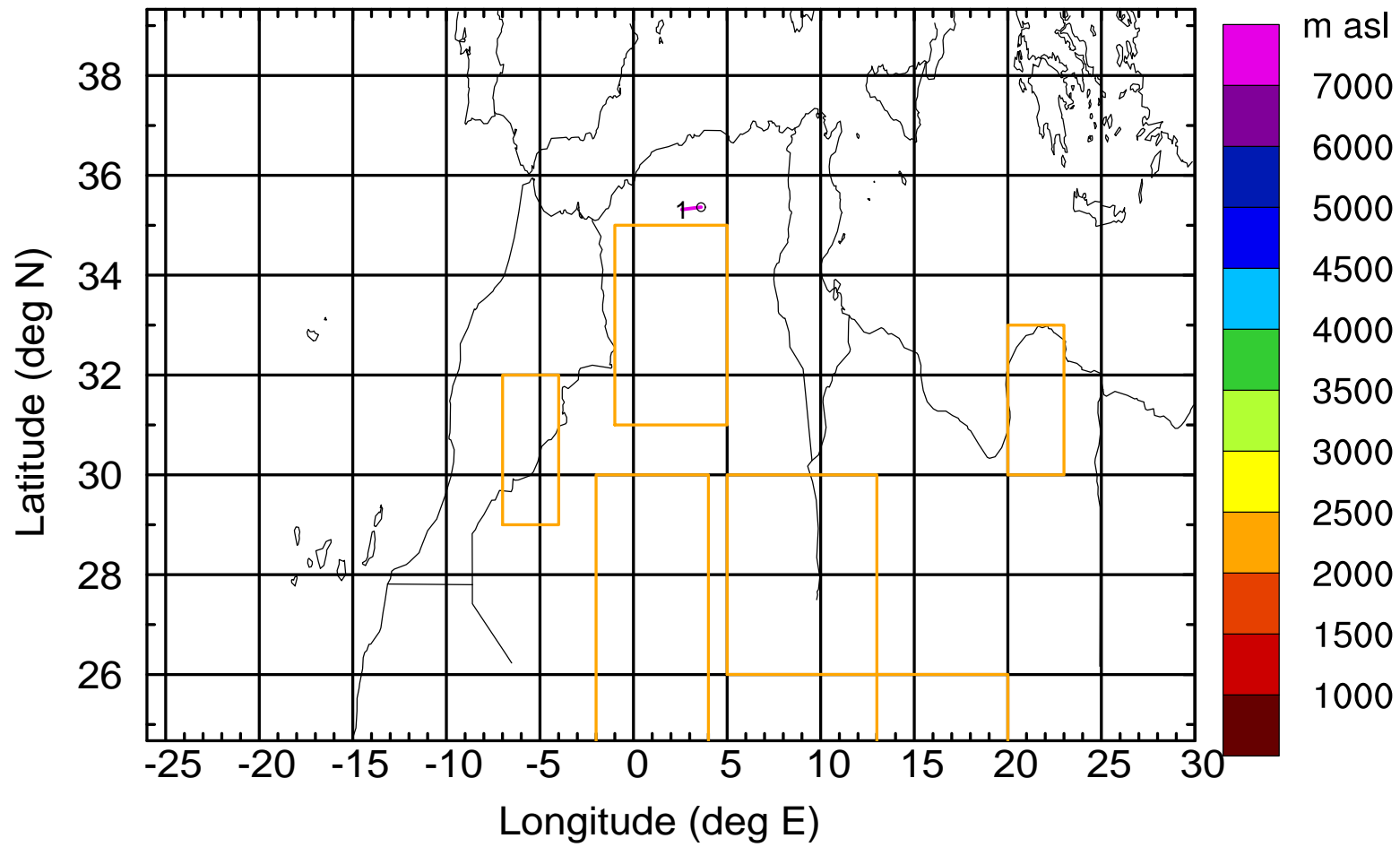
Level #10 of flight 170420b

BWD 20170420/16 -20H = 19/20 UTC



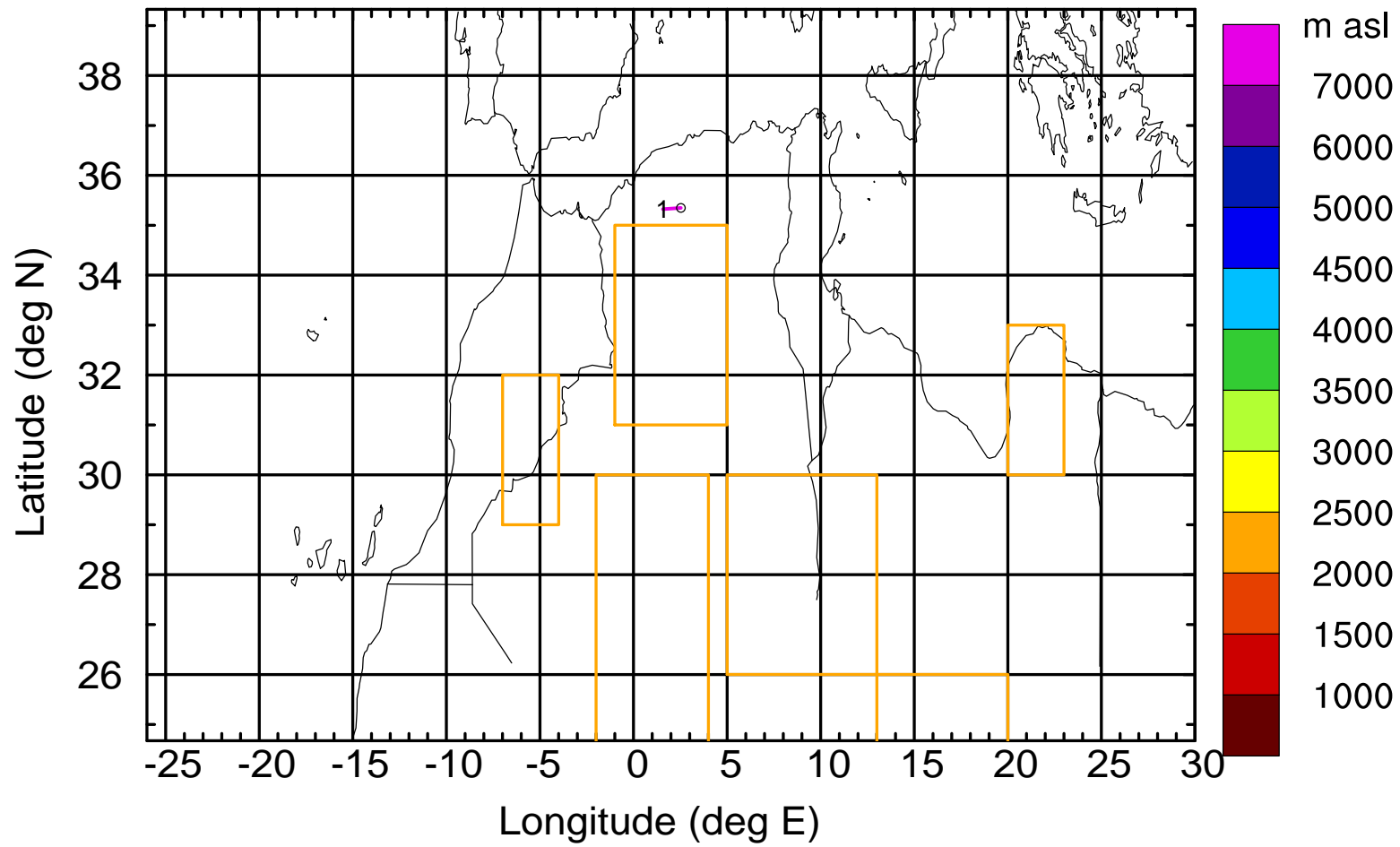
Level #10 of flight 170420b

BWD 20170420/16 -21H = 19/19 UTC



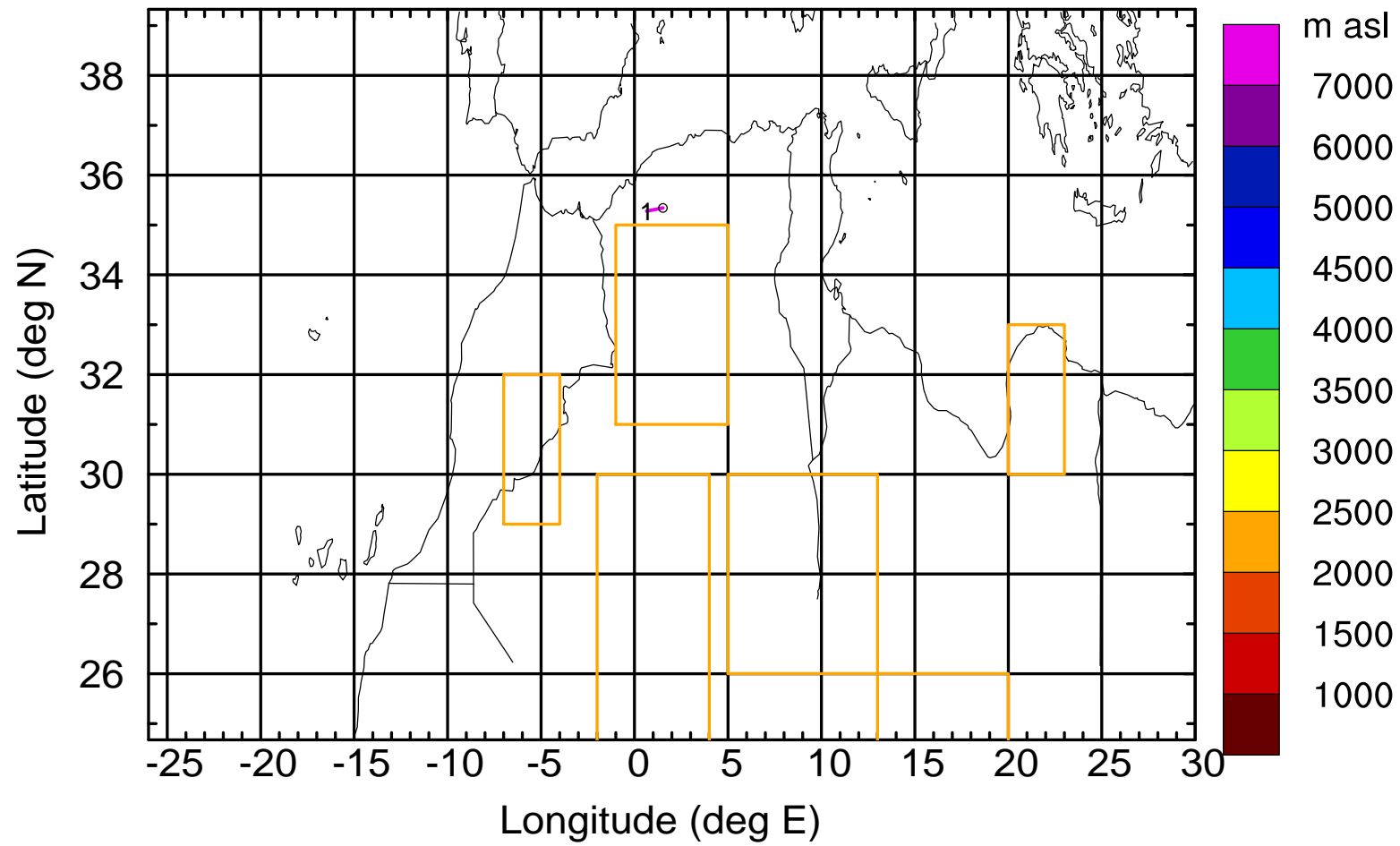
Level #10 of flight 170420b

BWD 20170420/16 -22H = 19/18 UTC



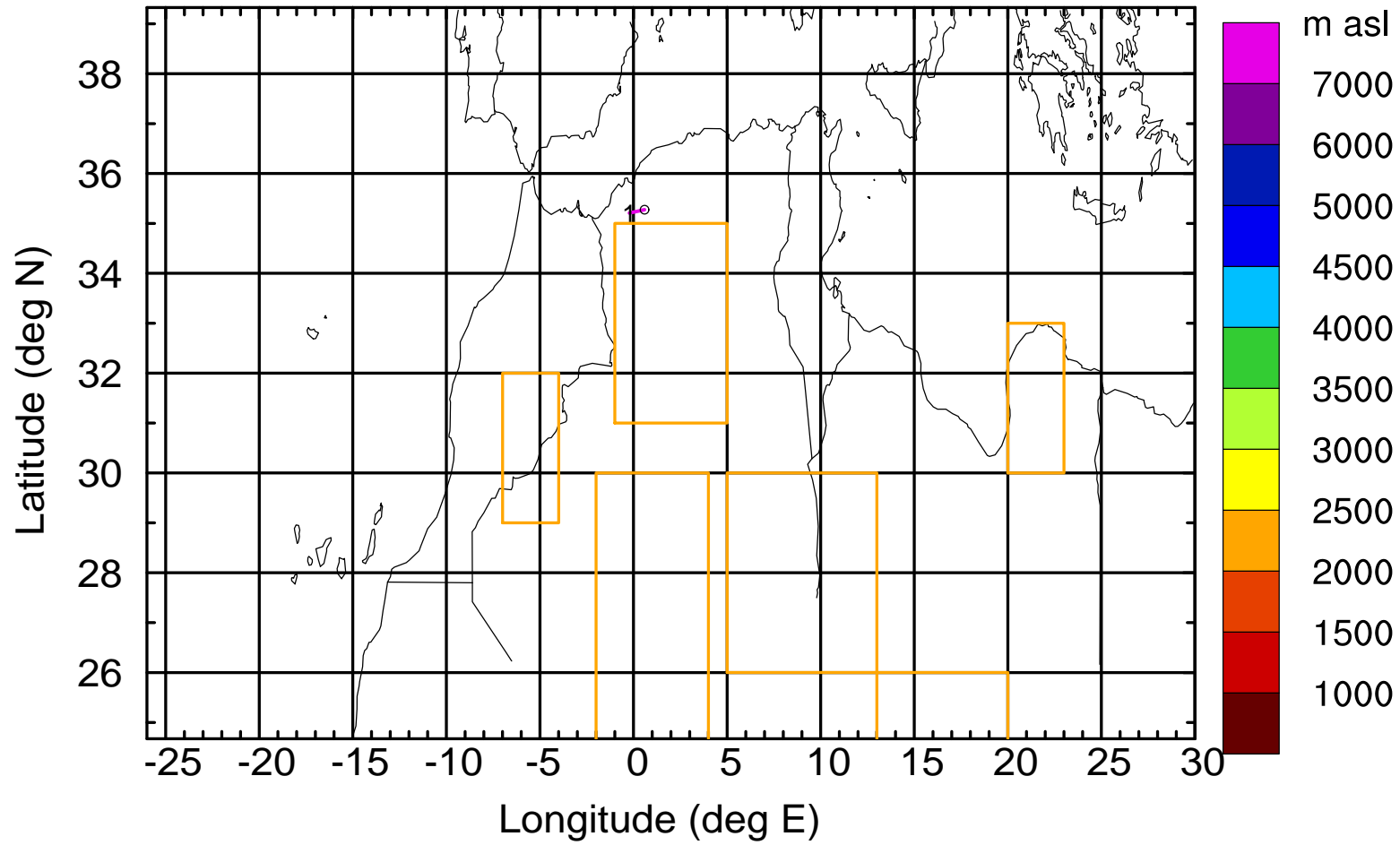
Level #10 of flight 170420b

BWD 20170420/16 -23H = 19/17 UTC



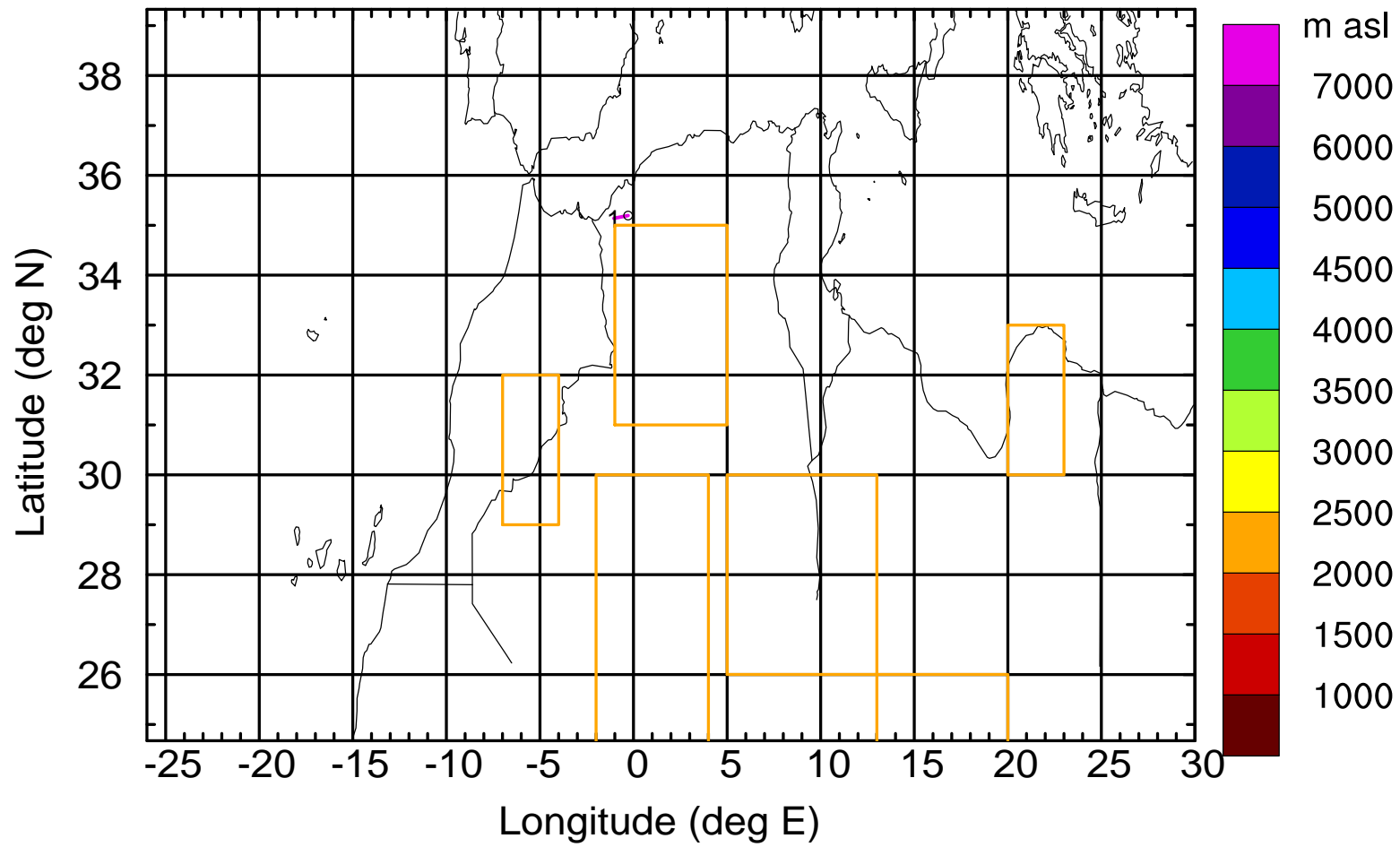
Level #10 of flight 170420b

BWD 20170420/16 -24H = 19/16 UTC



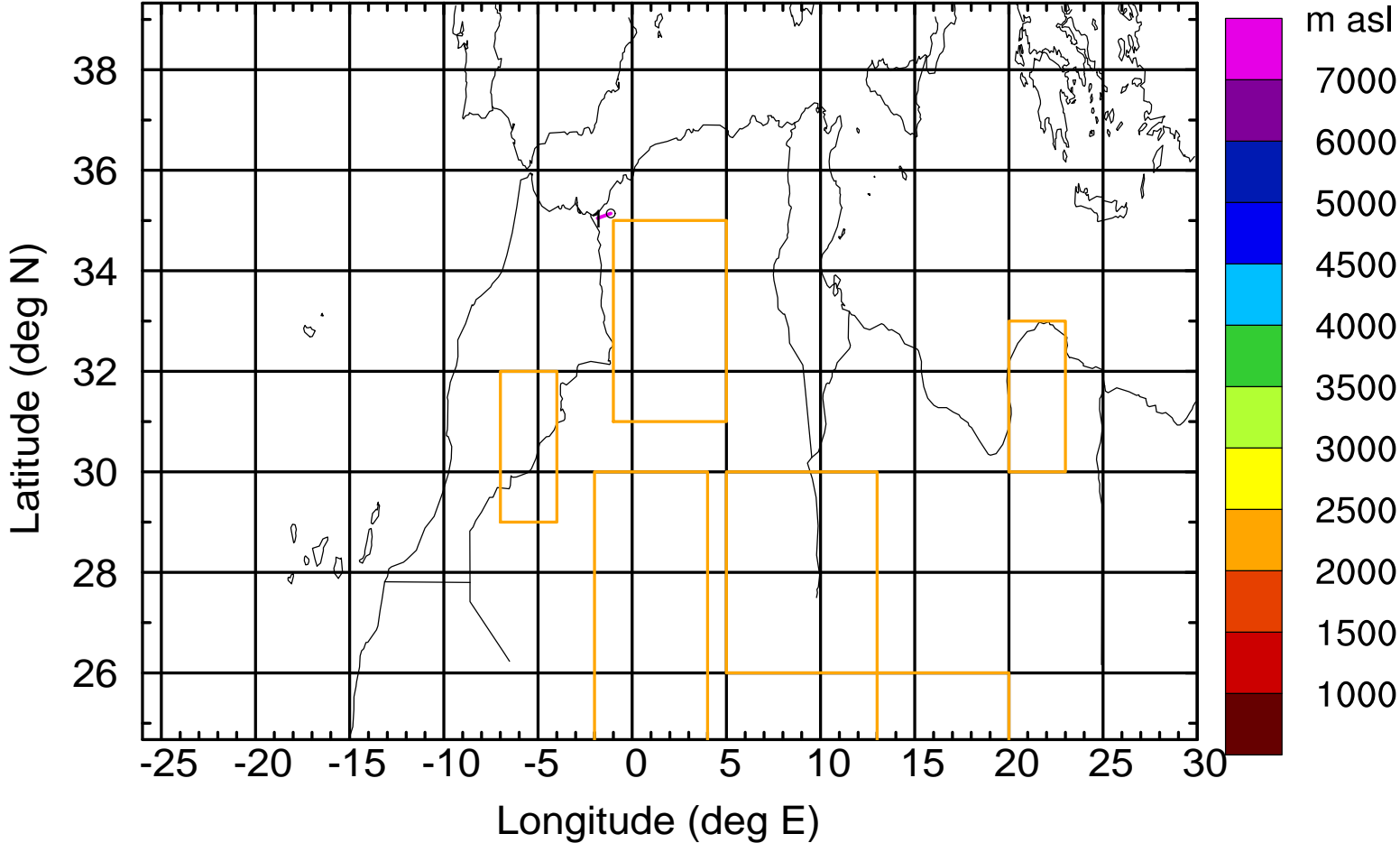
Level #10 of flight 170420b

BWD 20170420/16 -25H = 19/15 UTC



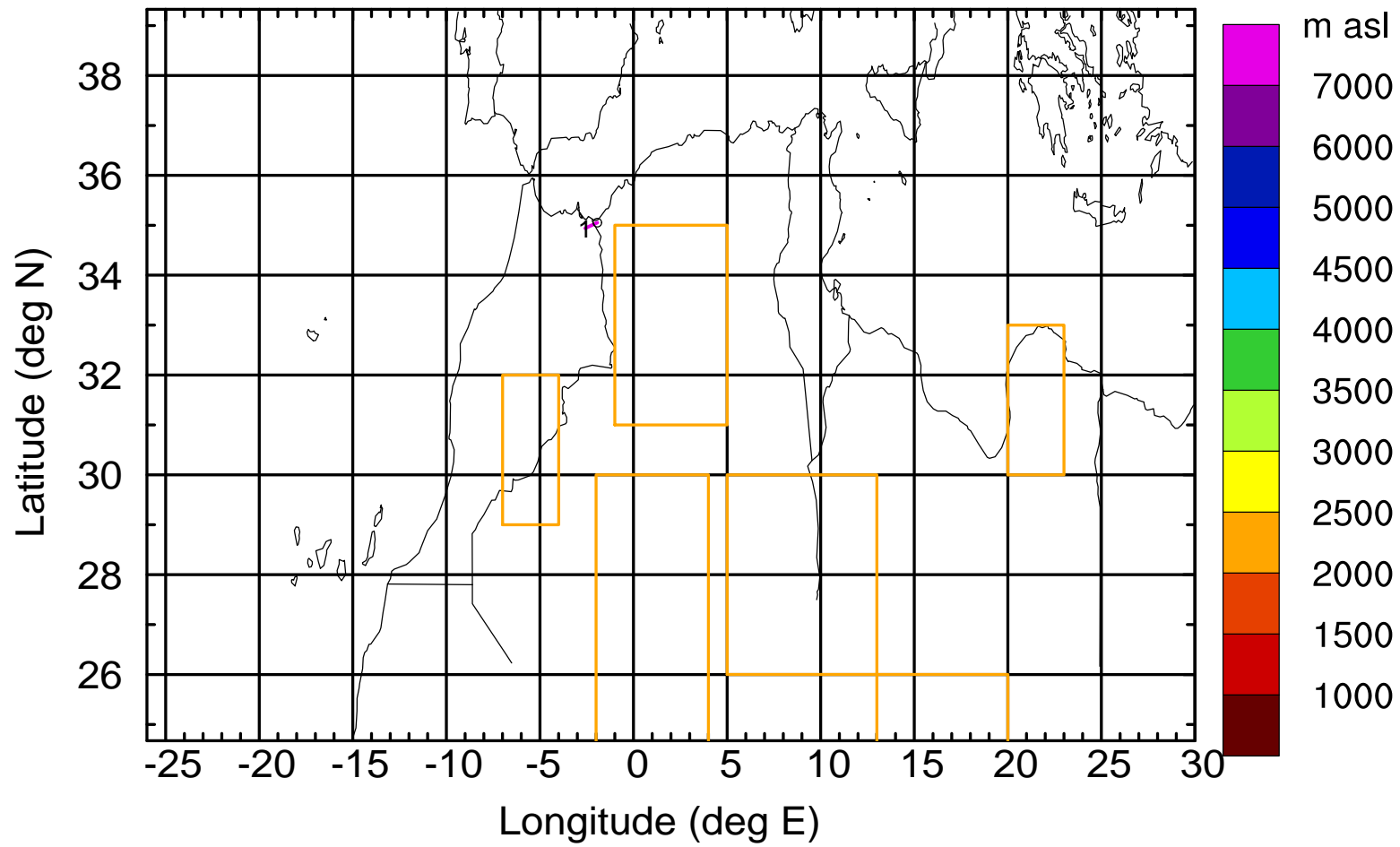
Level #10 of flight 170420b

BWD 20170420/16 -26H = 19/14 UTC



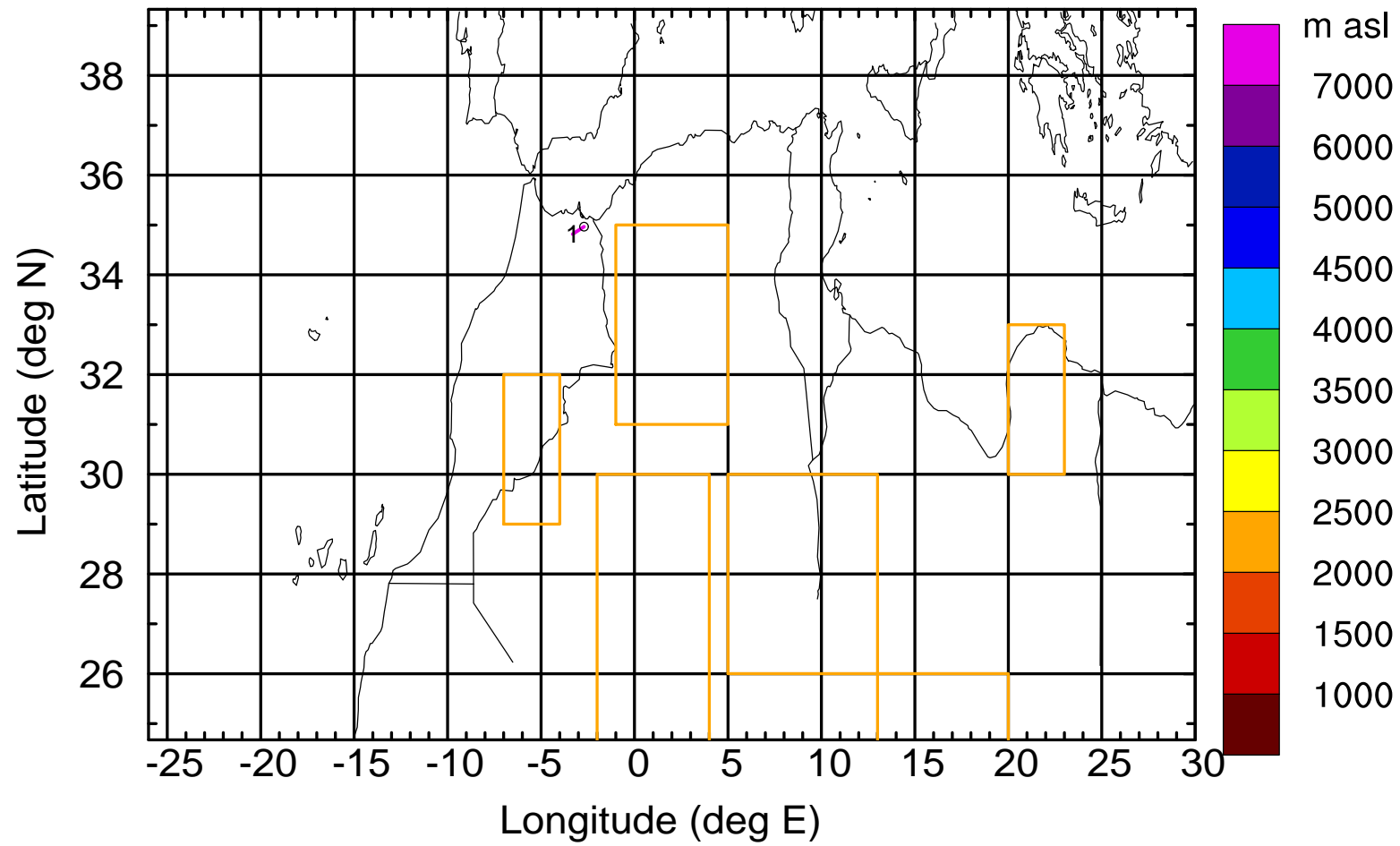
Level #10 of flight 170420b

BWD 20170420/16 -27H = 19/13 UTC



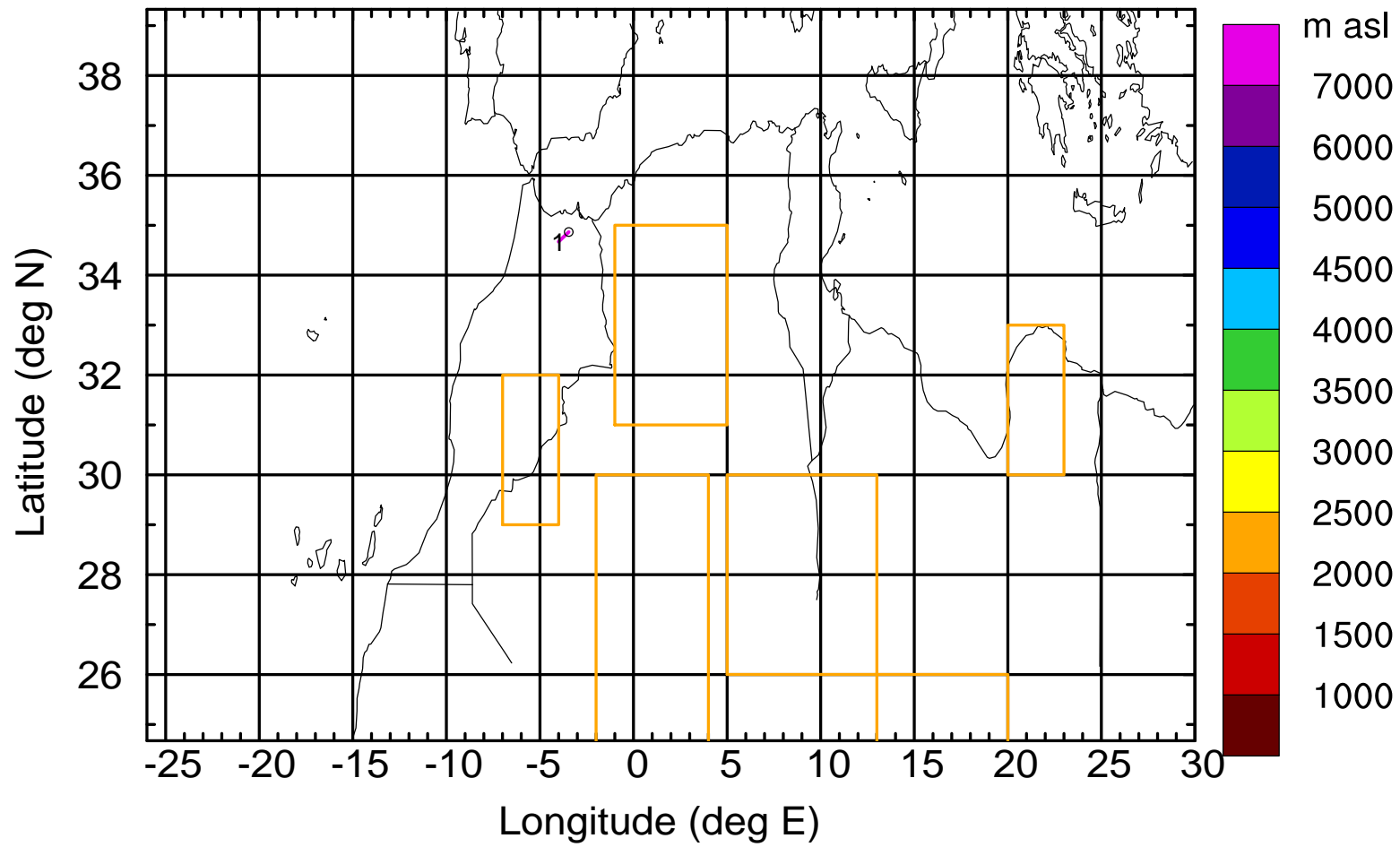
Level #10 of flight 170420b

BWD 20170420/16 -28H = 19/12 UTC



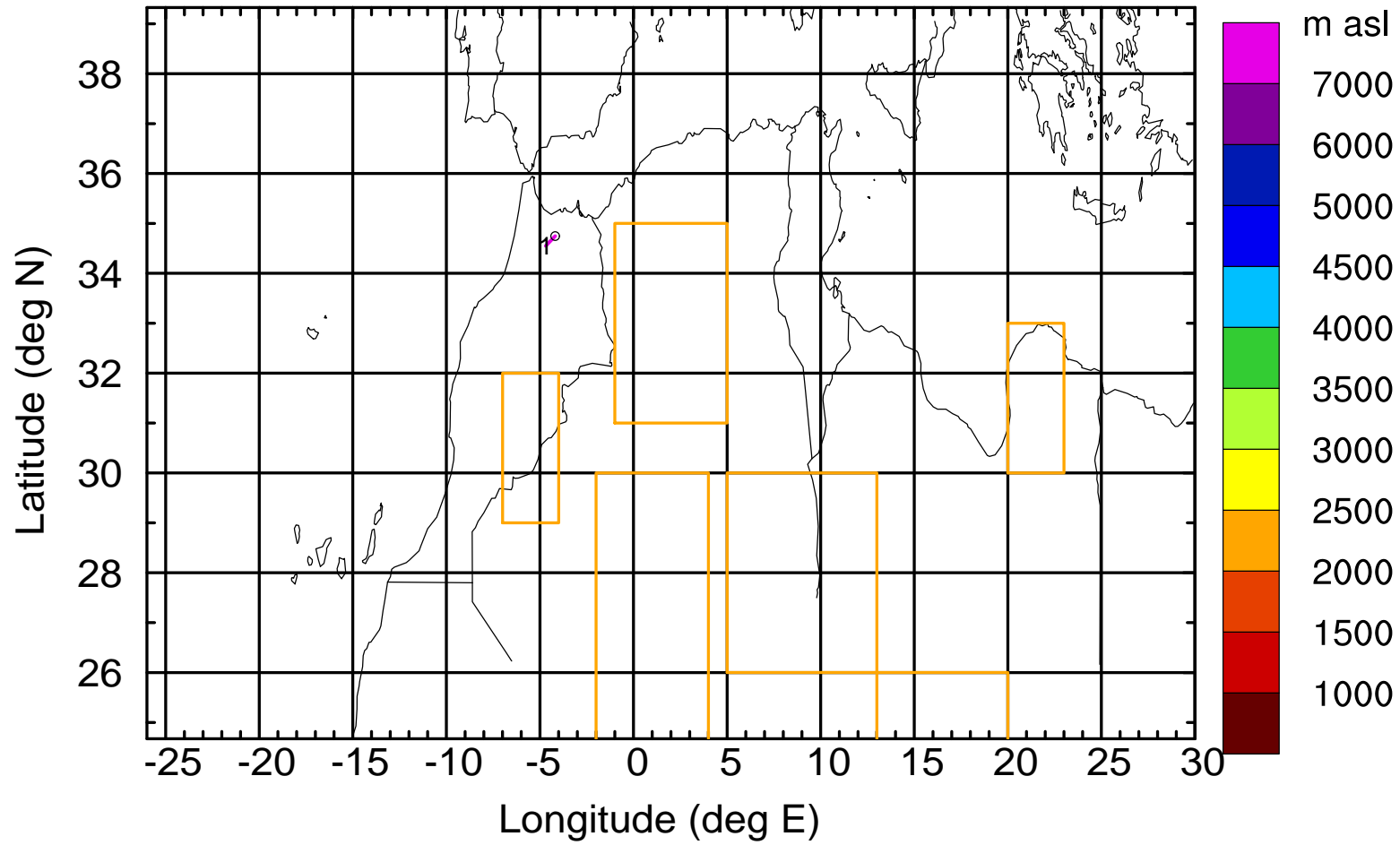
Level #10 of flight 170420b

BWD 20170420/16 -29H = 19/11 UTC



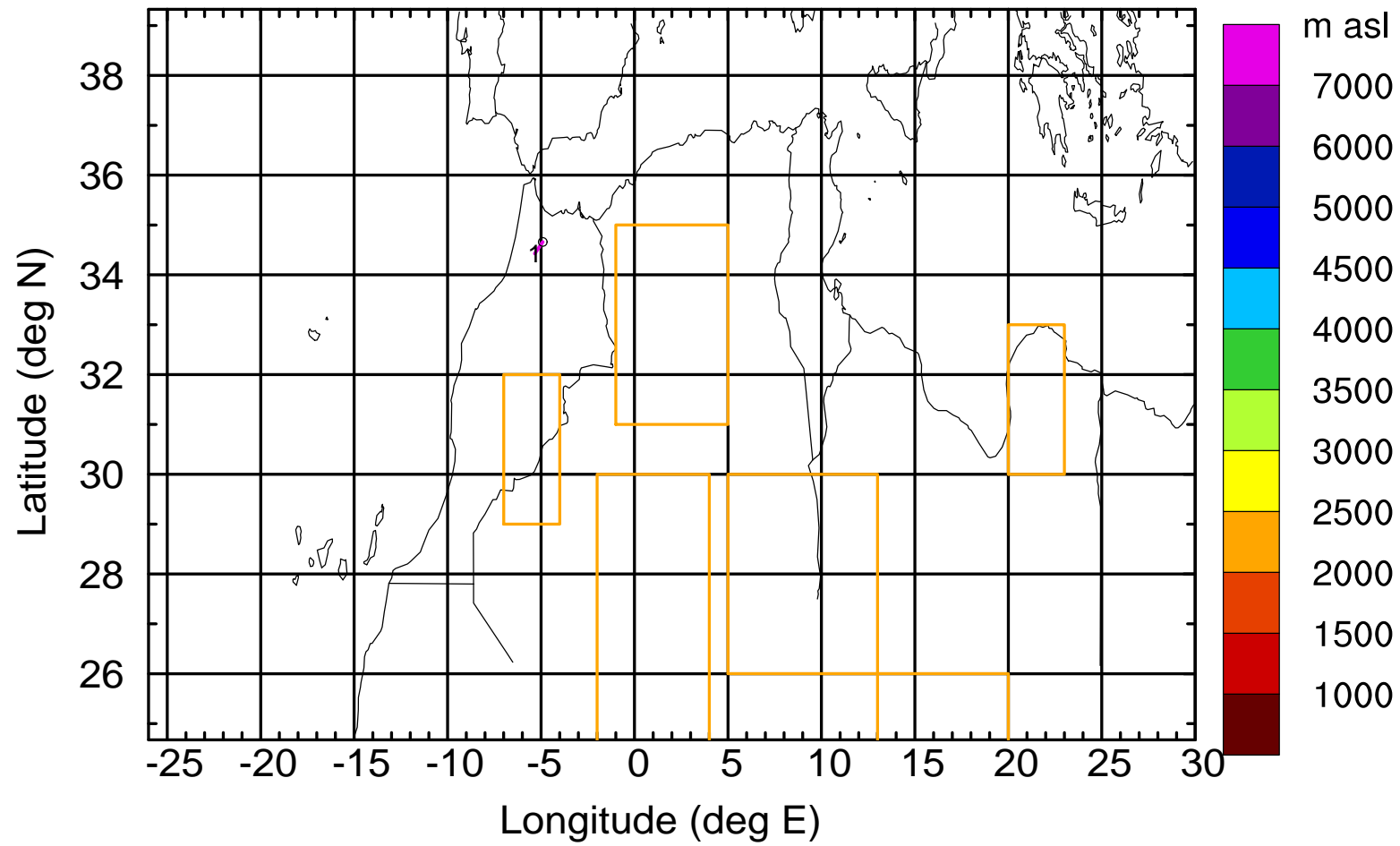
Level #10 of flight 170420b

BWD 20170420/16 -30H = 19/10 UTC



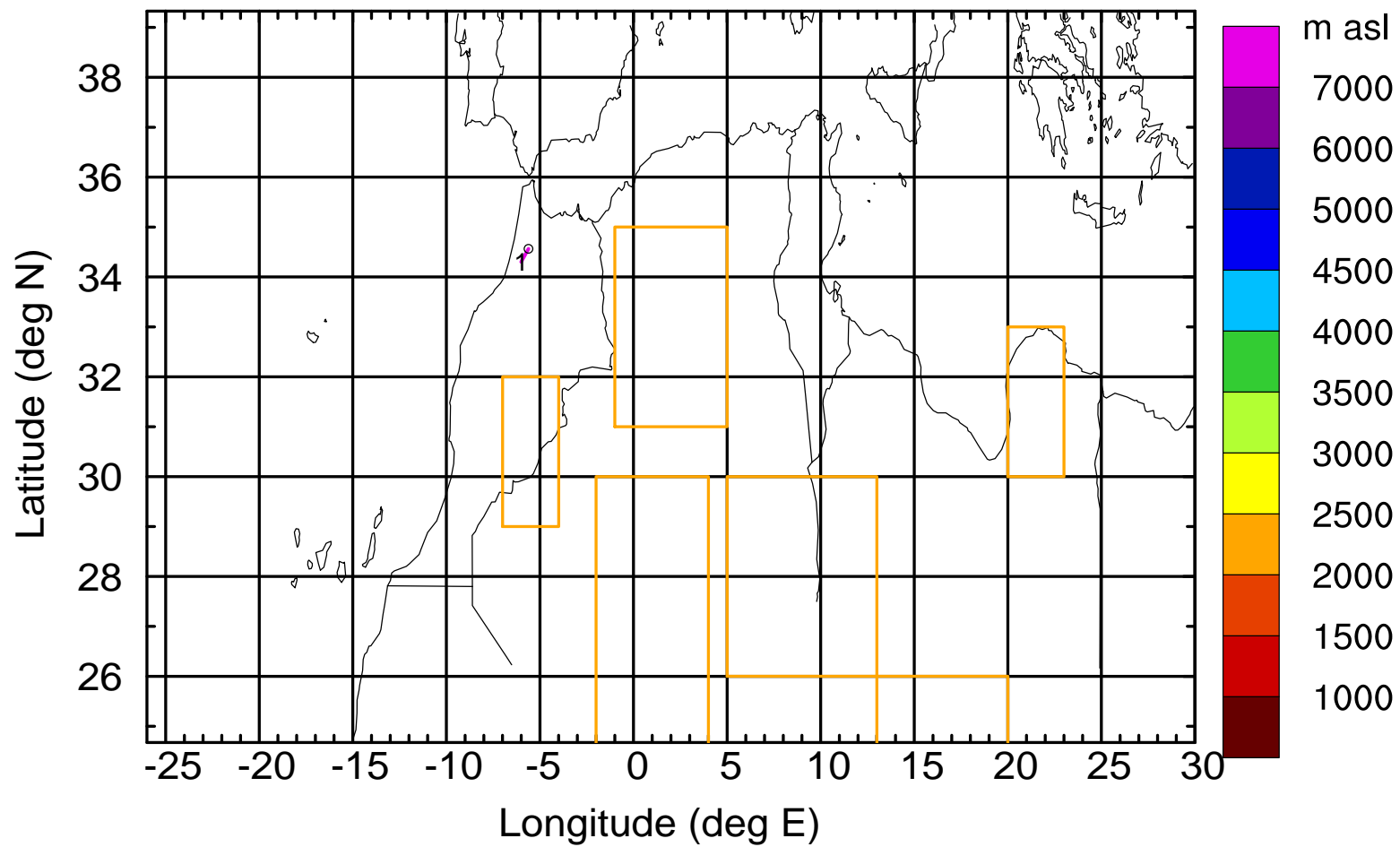
Level #10 of flight 170420b

BWD 20170420/16 -31H = 19/09 UTC



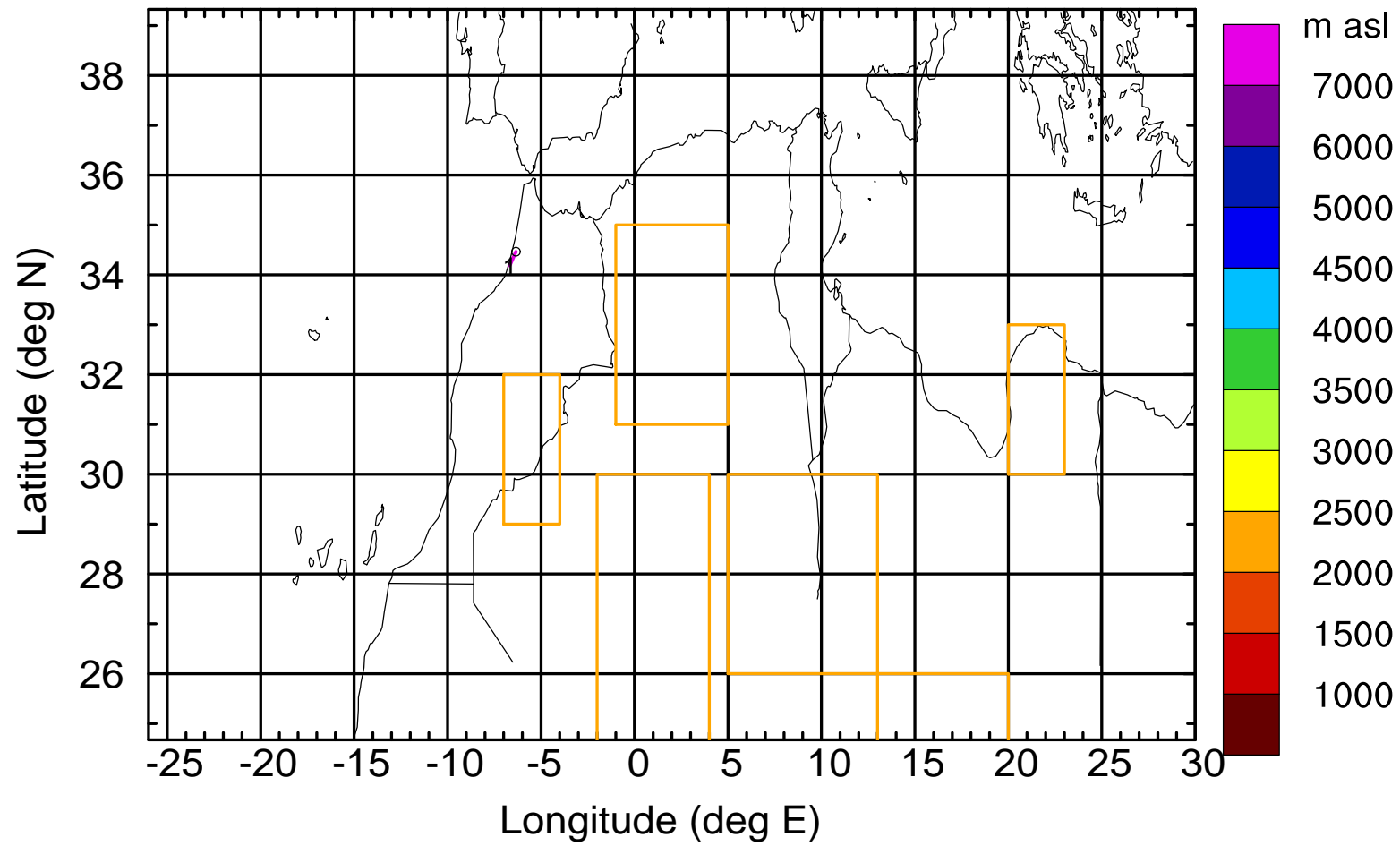
Level #10 of flight 170420b

BWD 20170420/16 -32H = 19/08 UTC



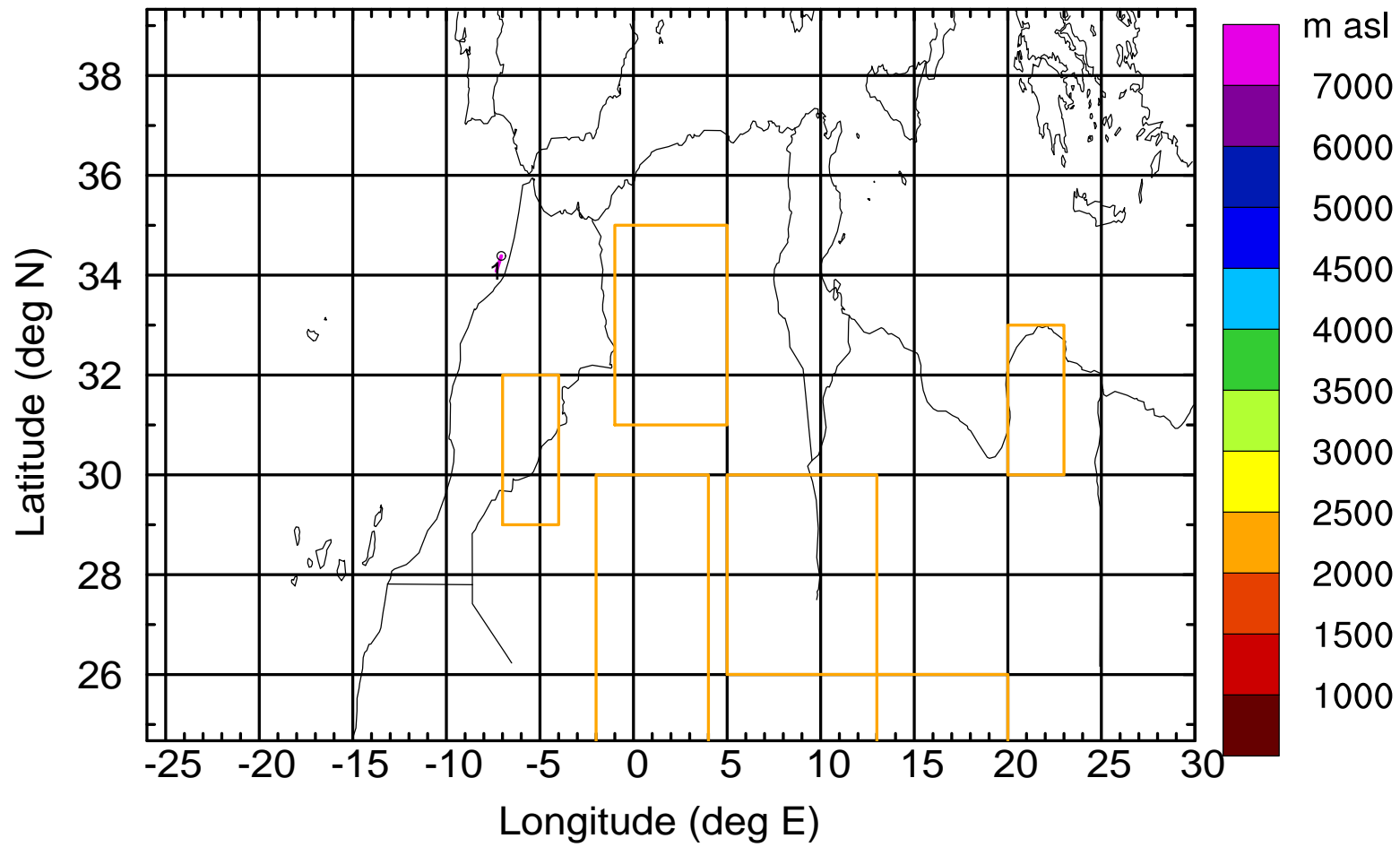
Level #10 of flight 170420b

BWD 20170420/16 -33H = 19/07 UTC



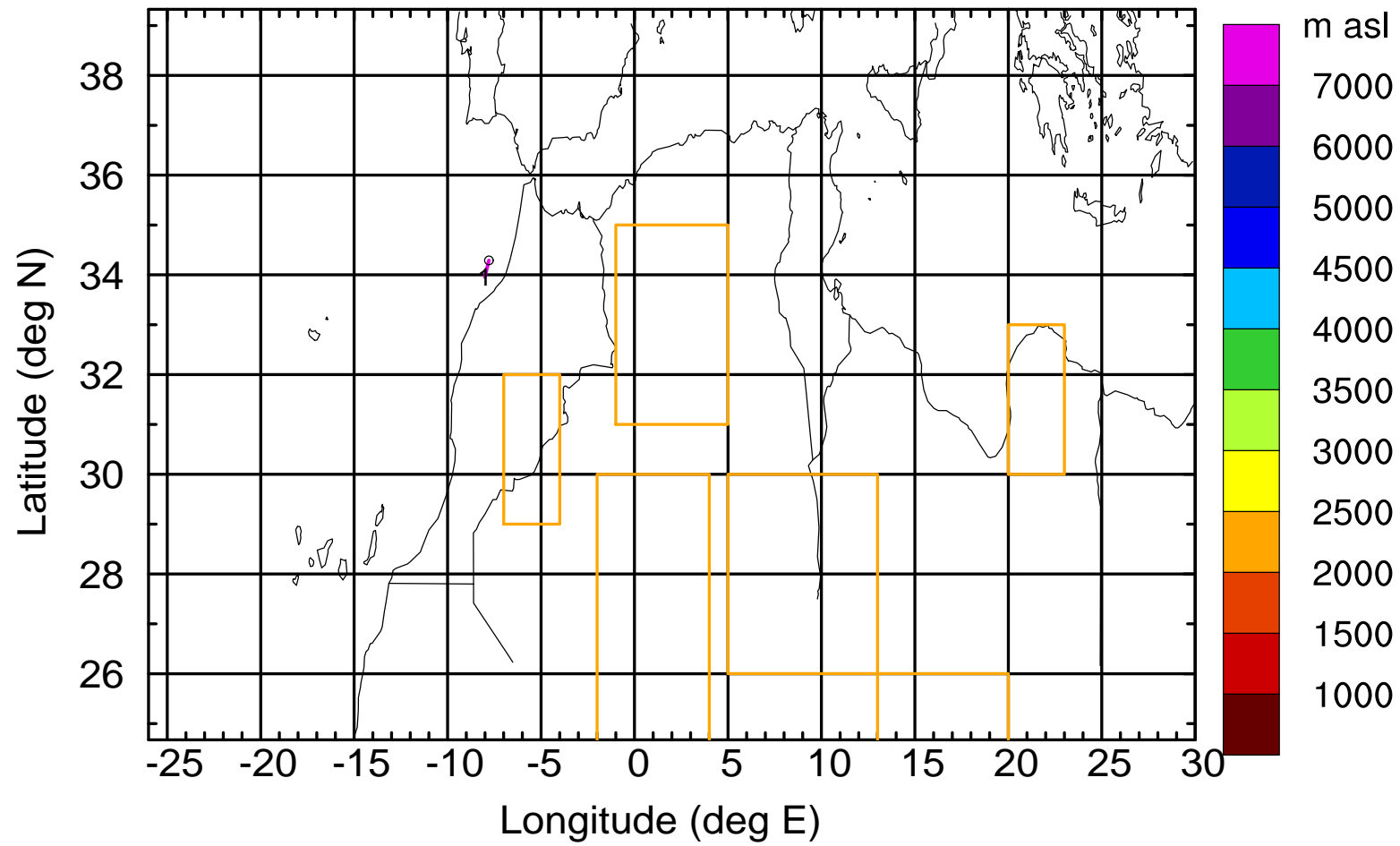
Level #10 of flight 170420b

BWD 20170420/16 -34H = 19/06 UTC



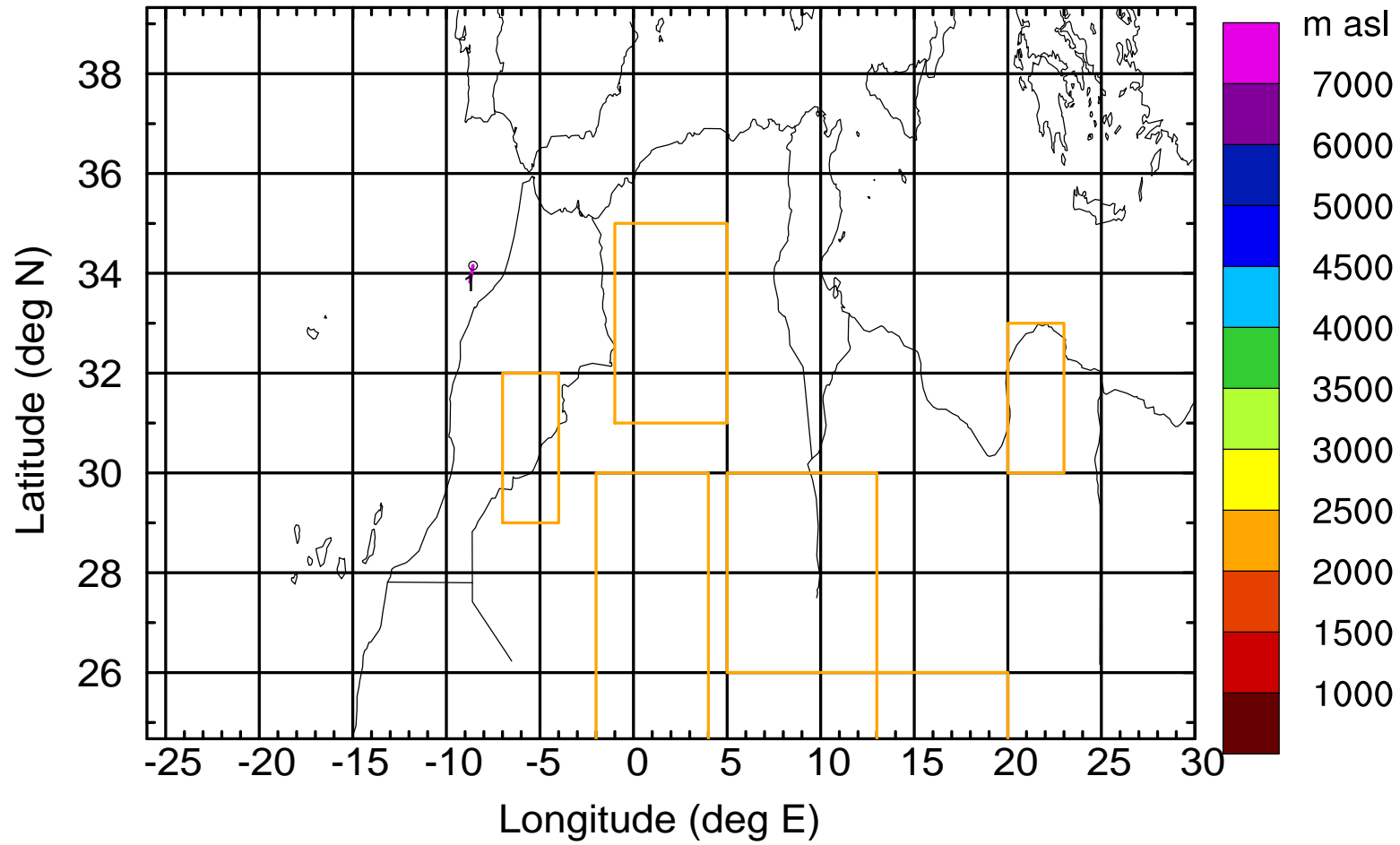
Level #10 of flight 170420b

BWD 20170420/16 -35H = 19/05 UTC



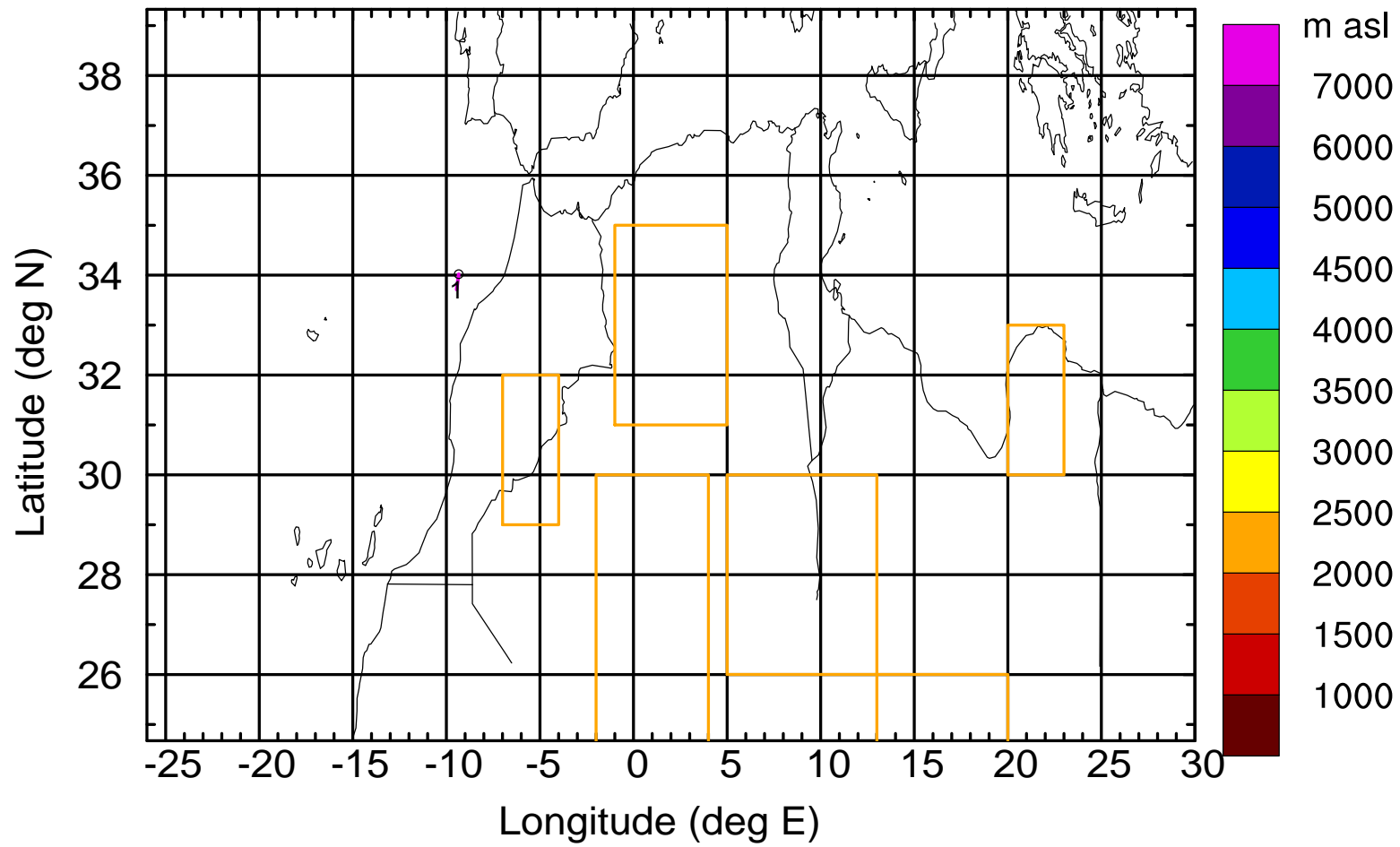
Level #10 of flight 170420b

BWD 20170420/16 -36H = 19/04 UTC



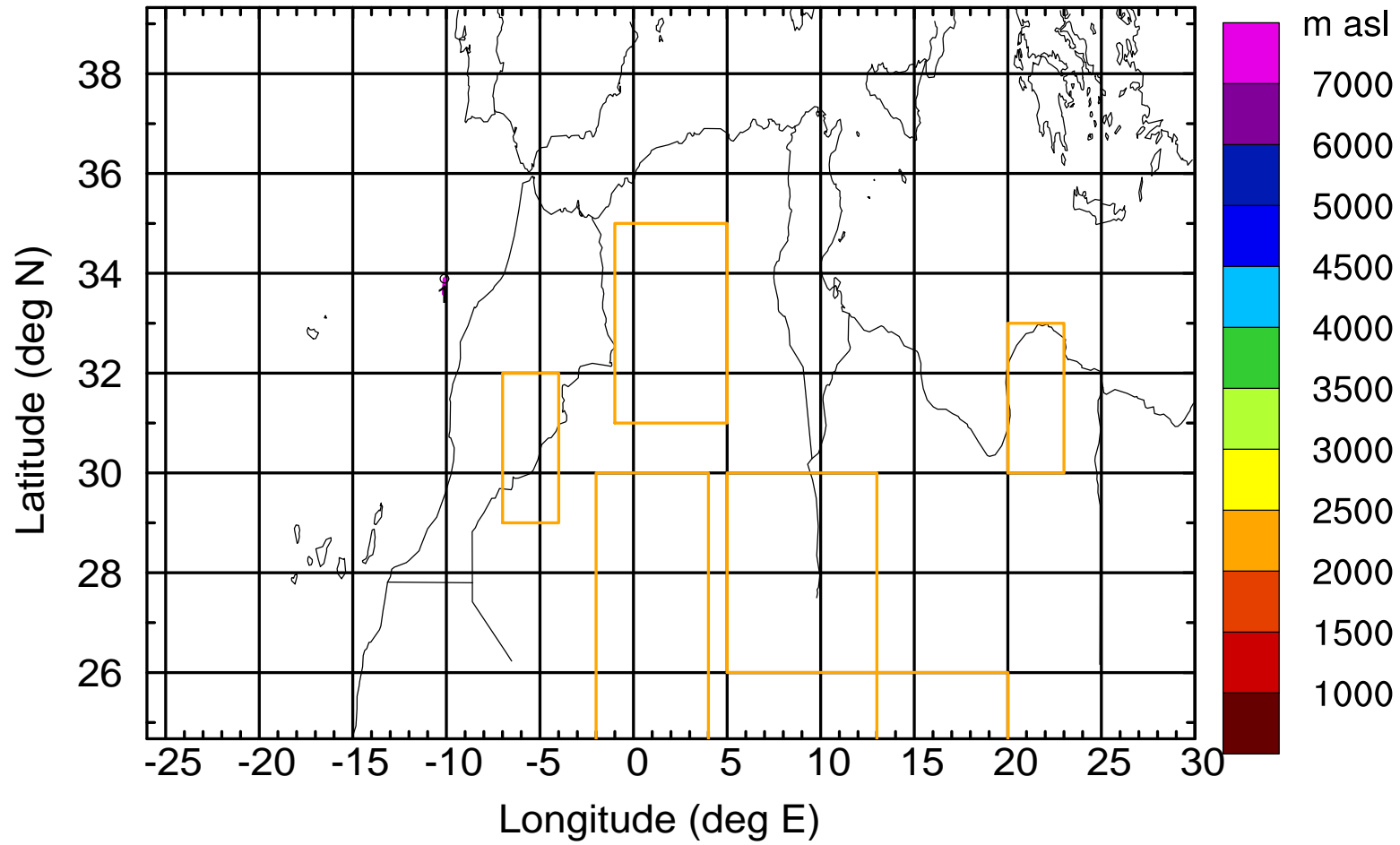
Level #10 of flight 170420b

BWD 20170420/16 -37H = 19/03 UTC



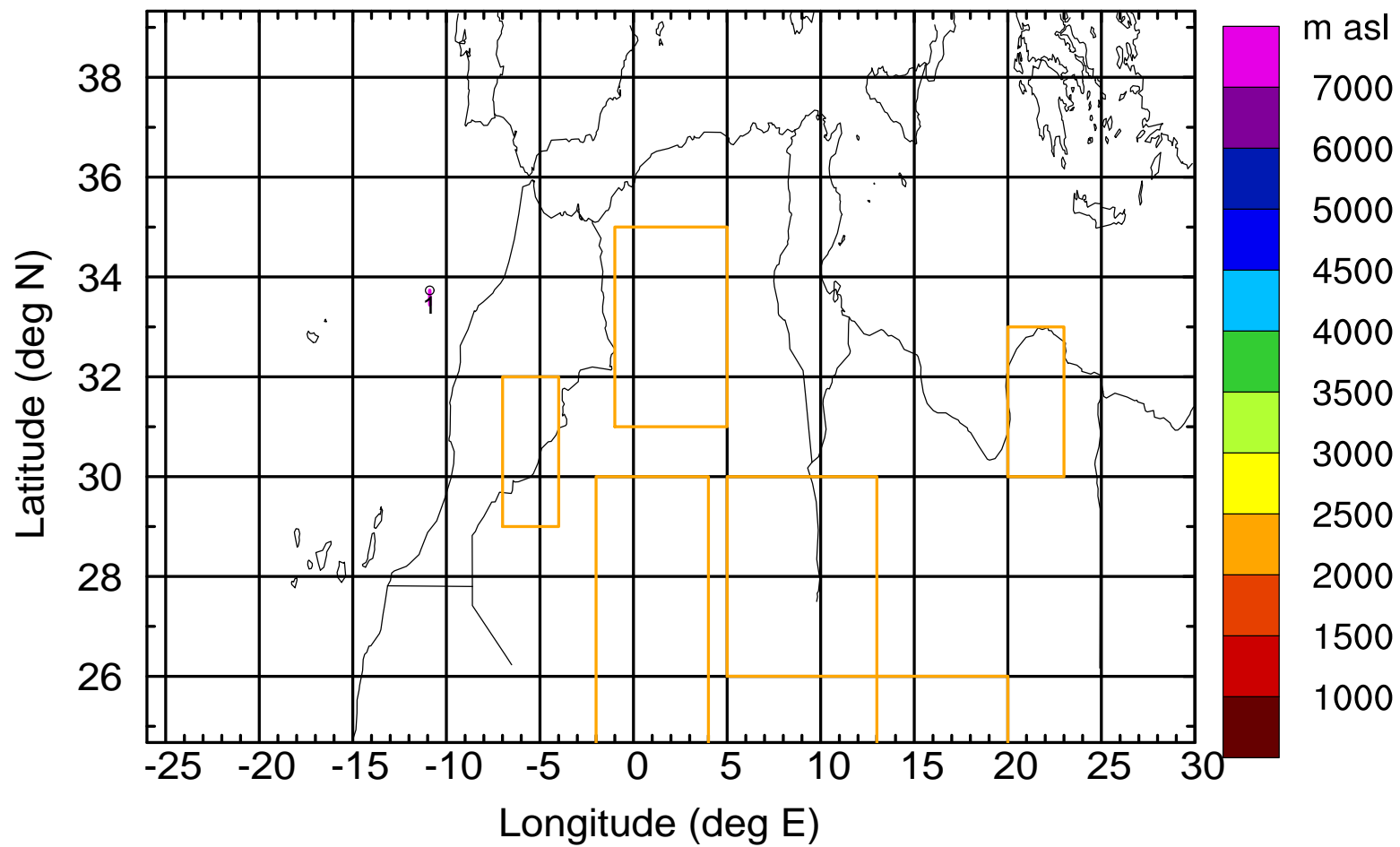
Level #10 of flight 170420b

BWD 20170420/16 -38H = 19/02 UTC



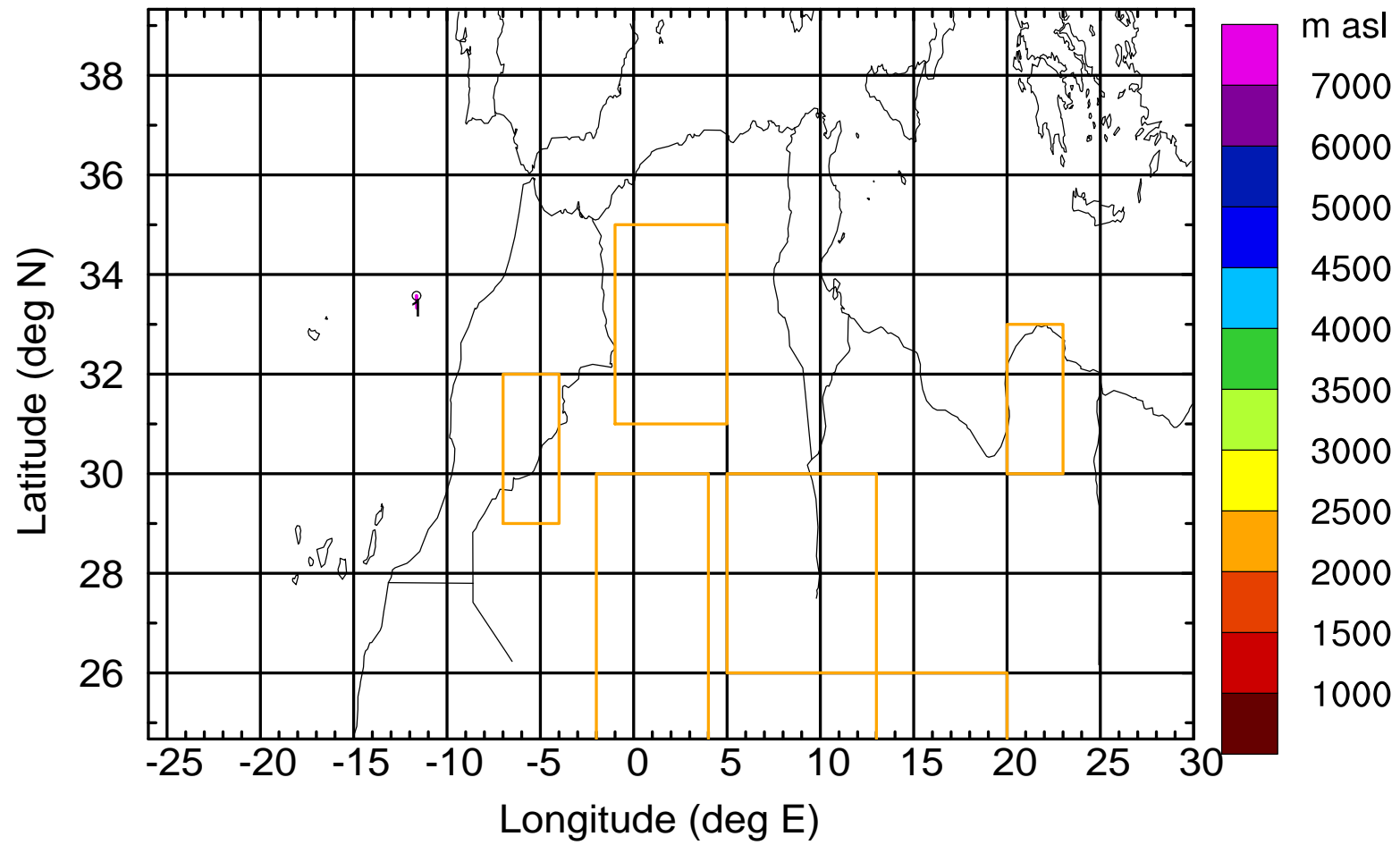
Level #10 of flight 170420b

BWD 20170420/16 -39H = 19/01 UTC



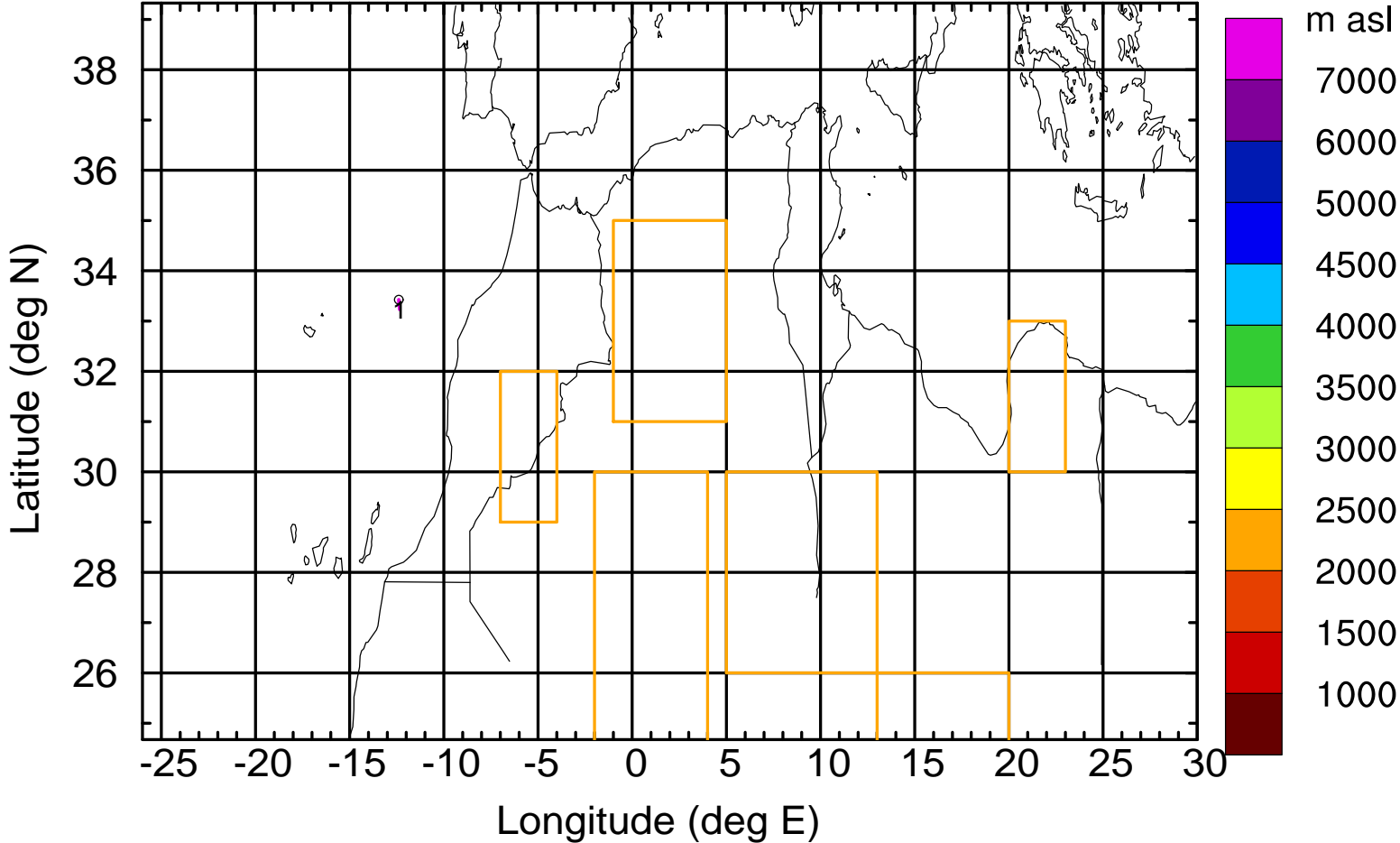
Level #10 of flight 170420b

BWD 20170420/16 -40H = 19/00 UTC



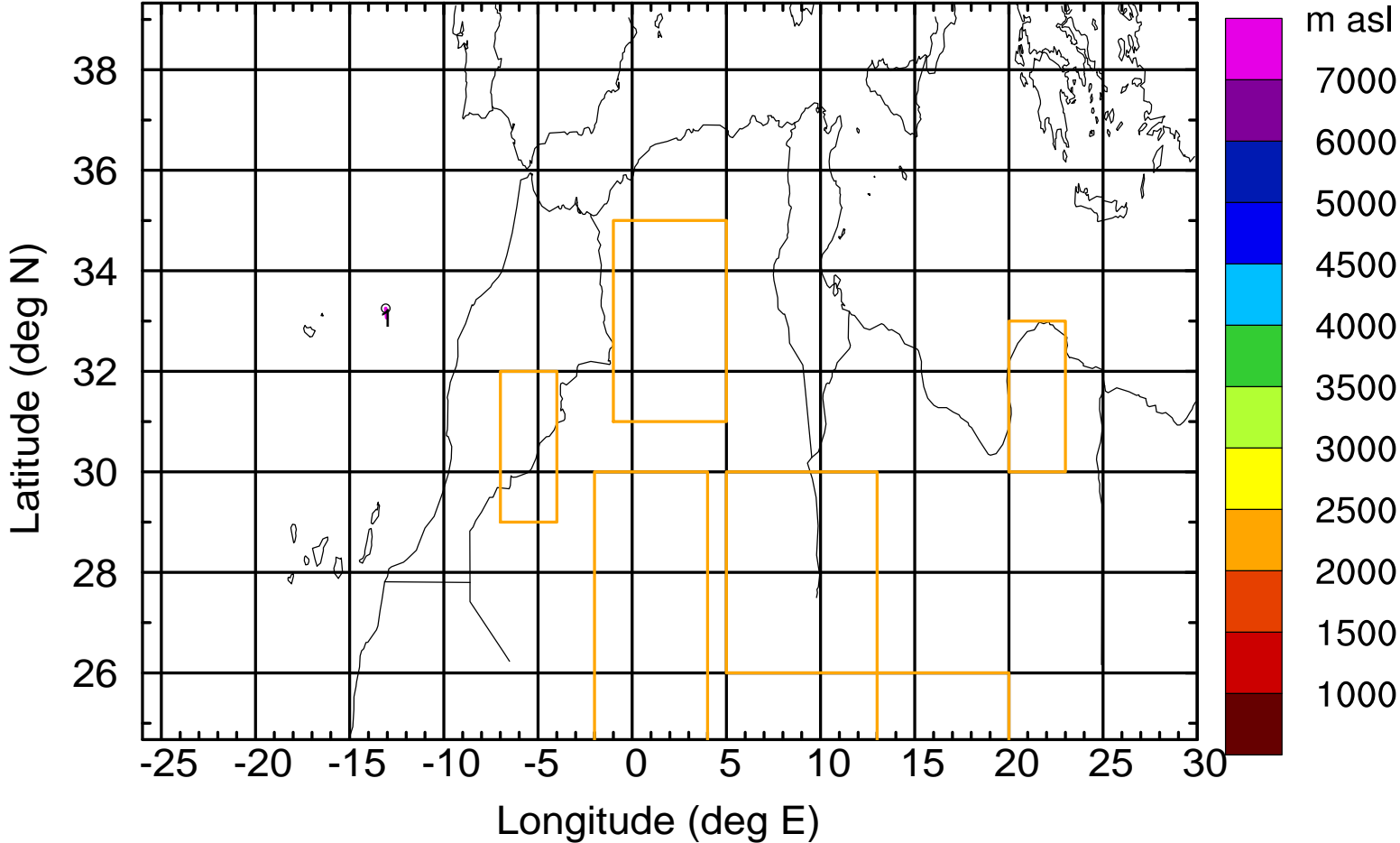
Level #10 of flight 170420b

BWD 20170420/16 -41H = 18/23 UTC



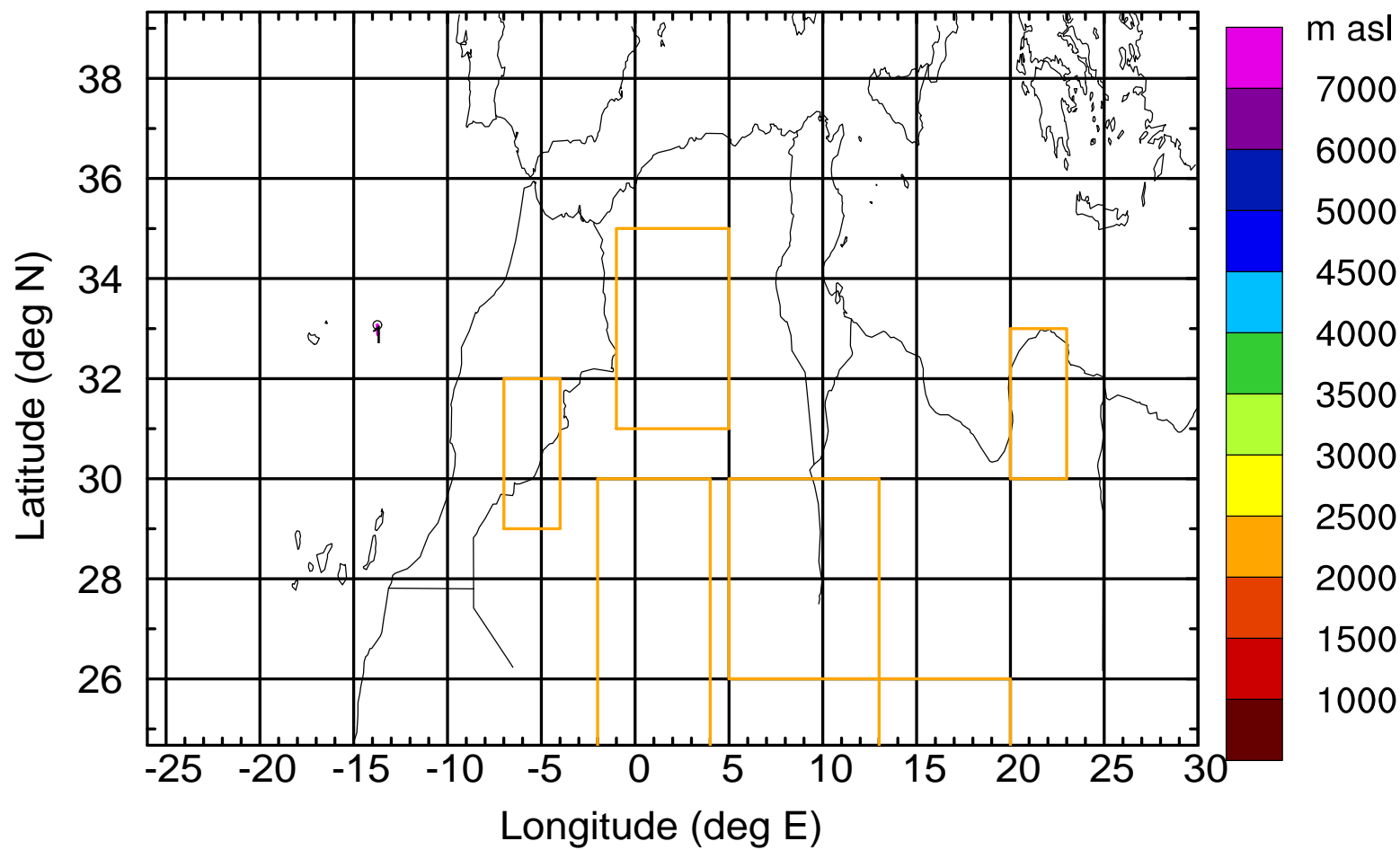
Level #10 of flight 170420b

BWD 20170420/16 -42H = 18/22 UTC



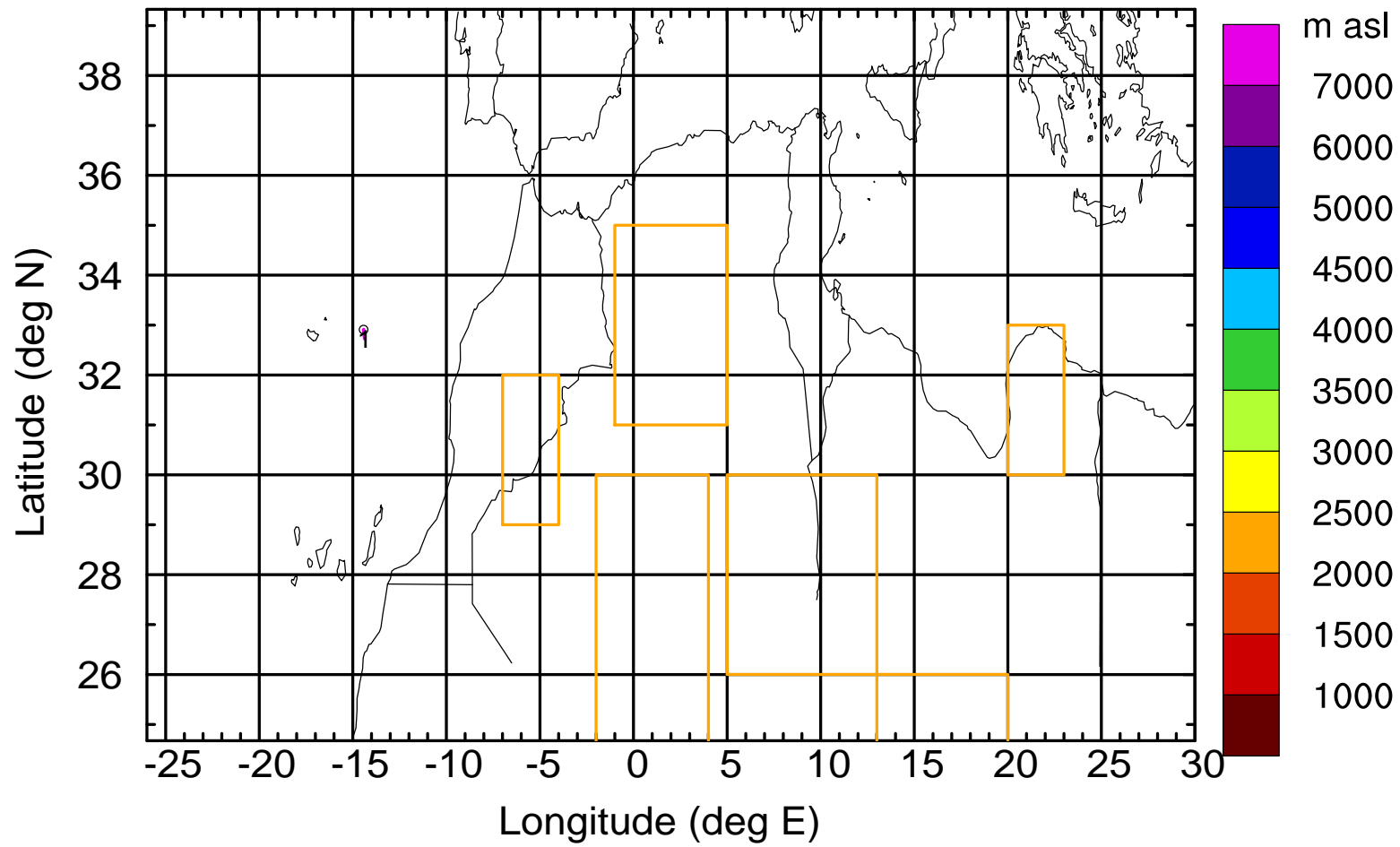
Level #10 of flight 170420b

BWD 20170420/16 -43H = 18/21 UTC



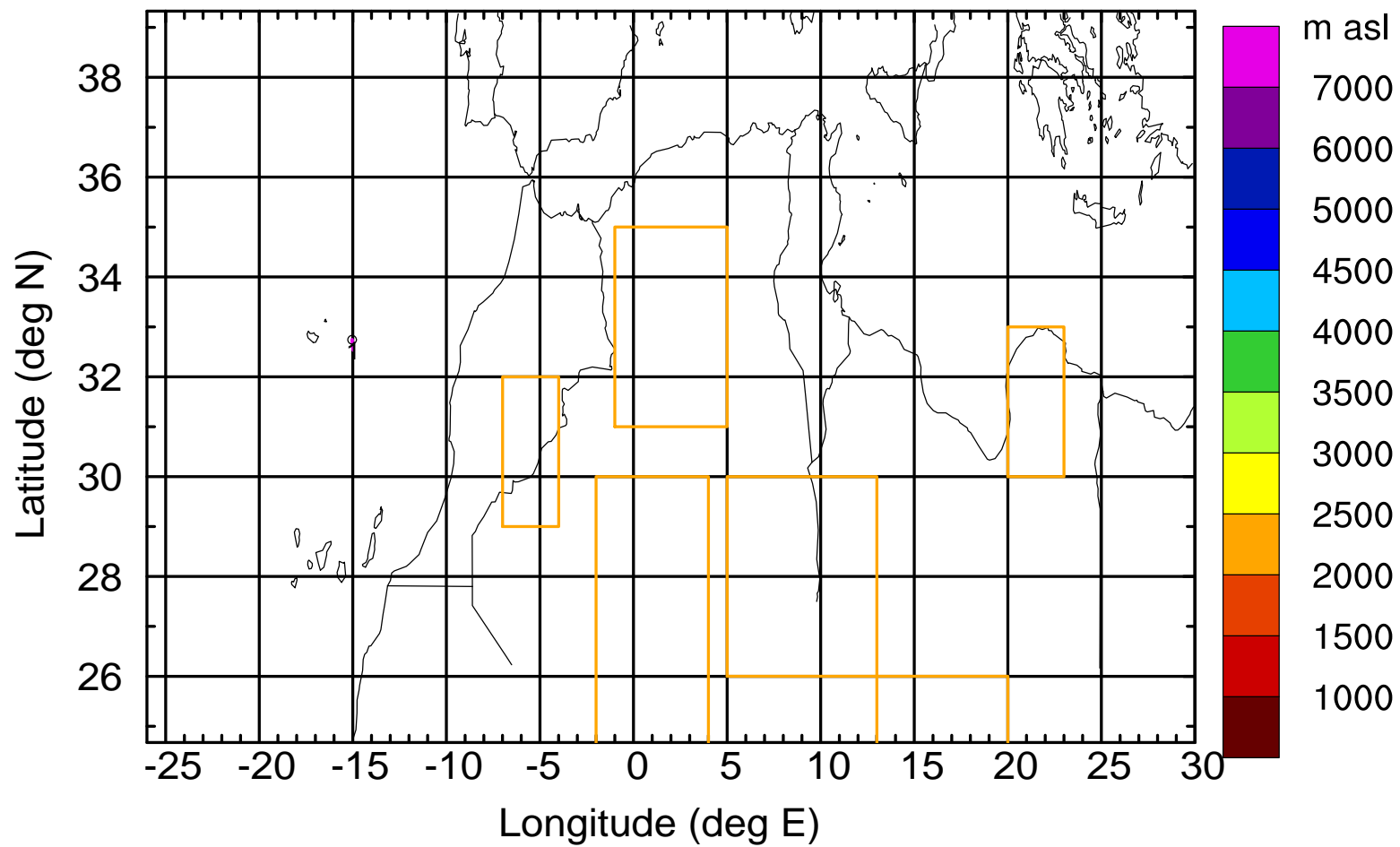
Level #10 of flight 170420b

BWD 20170420/16 -44H = 18/20 UTC



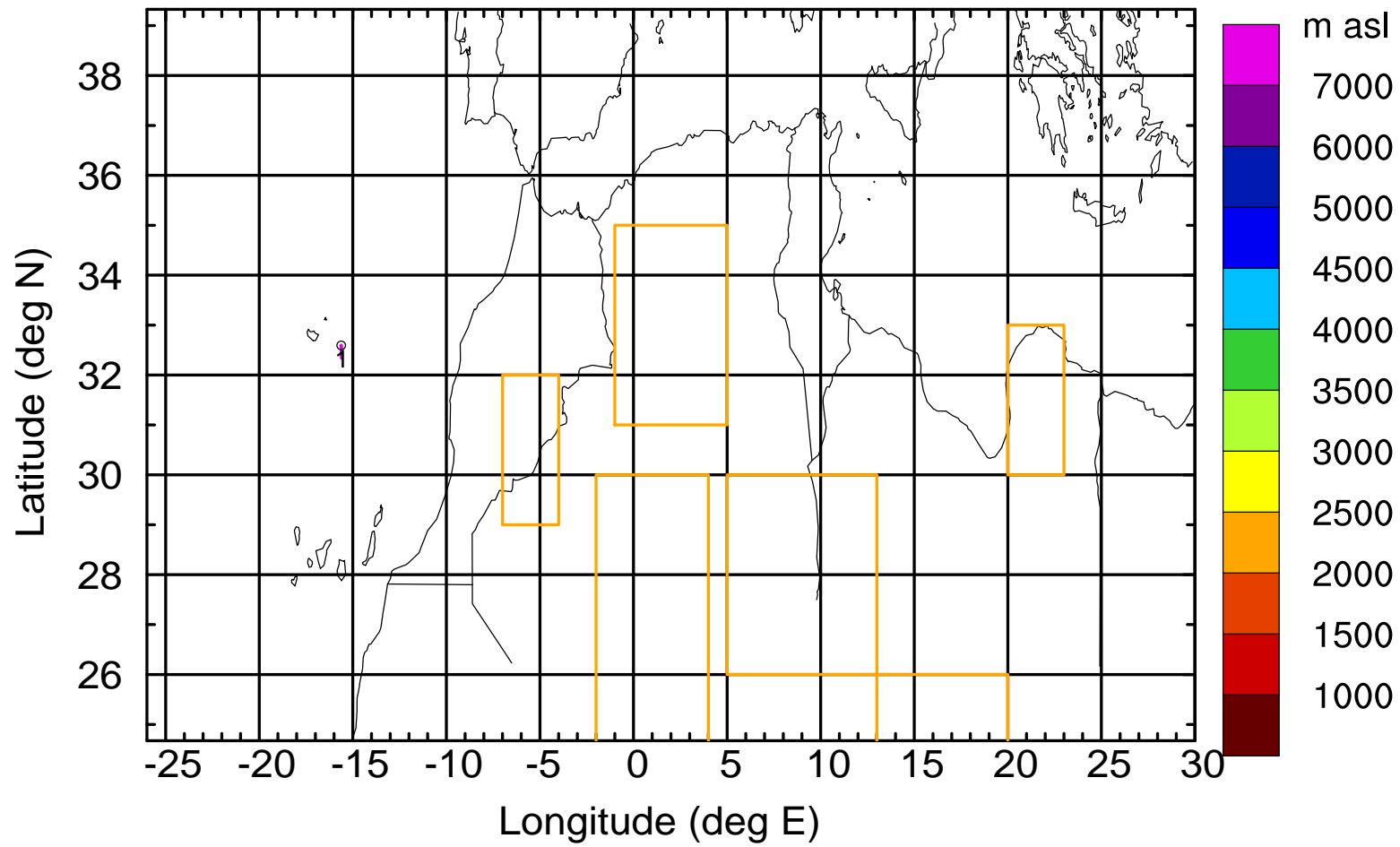
Level #10 of flight 170420b

BWD 20170420/16 -45H = 18/19 UTC



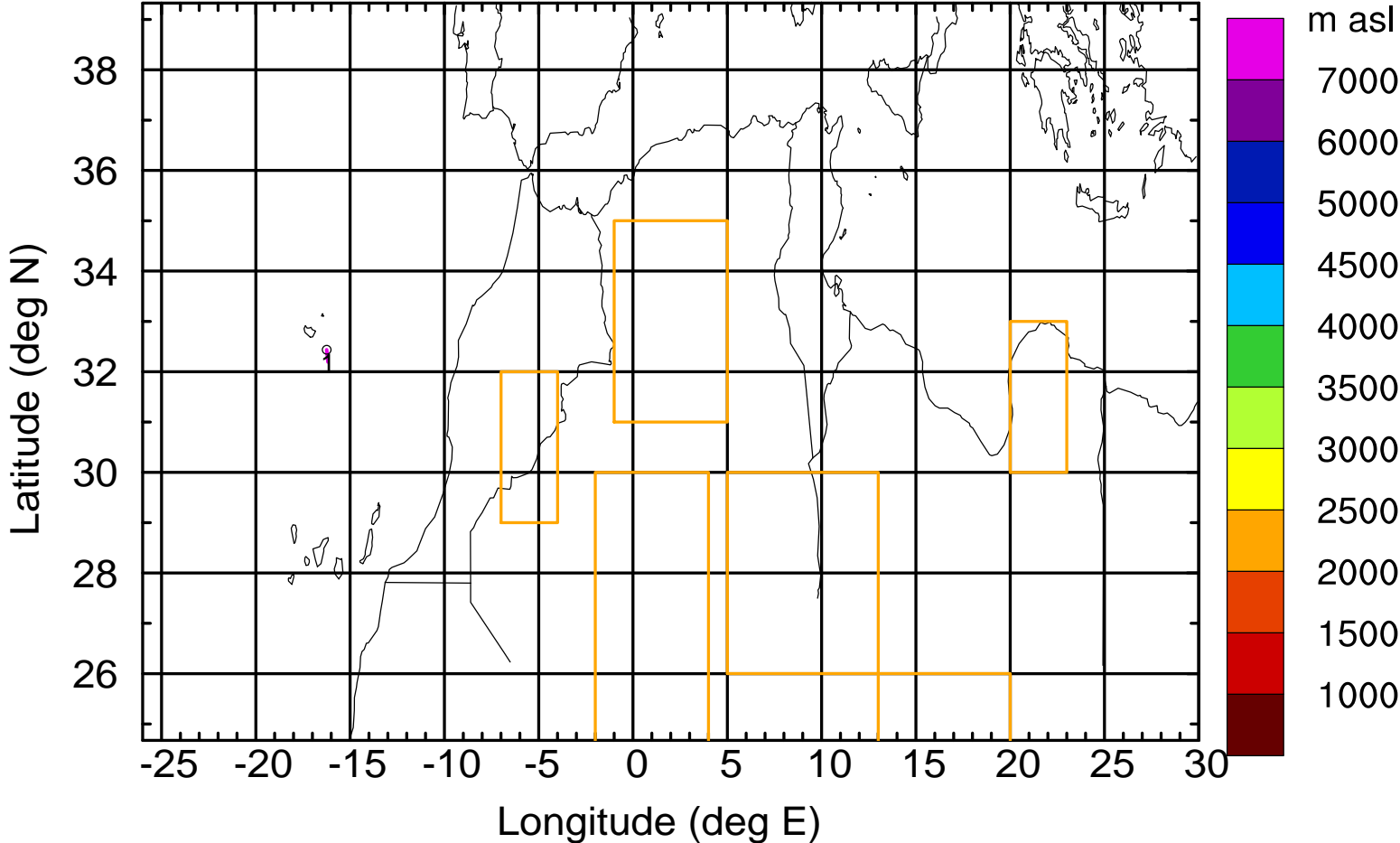
Level #10 of flight 170420b

BWD 20170420/16 -46H = 18/18 UTC



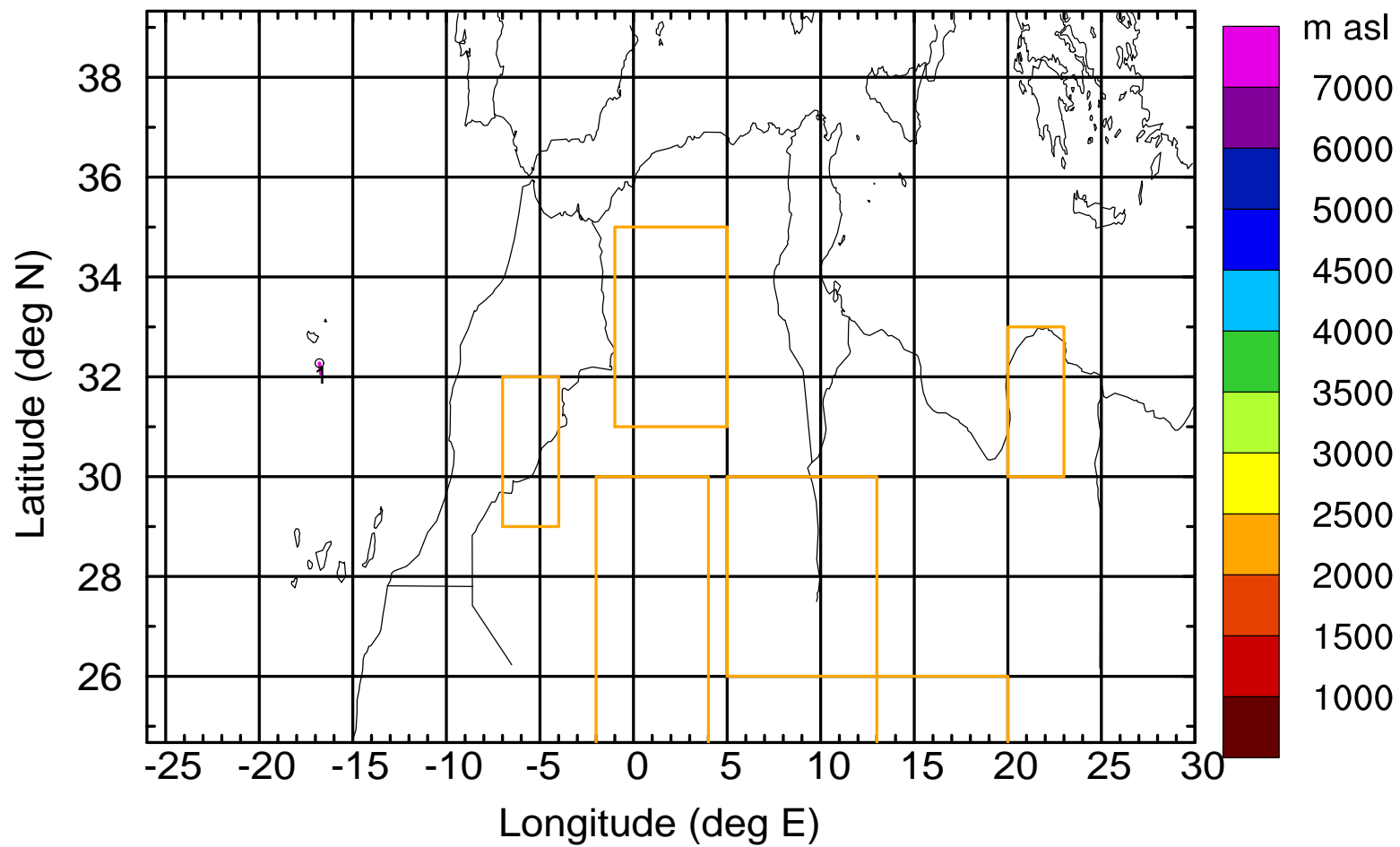
Level #10 of flight 170420b

BWD 20170420/16 -47H = 18/17 UTC



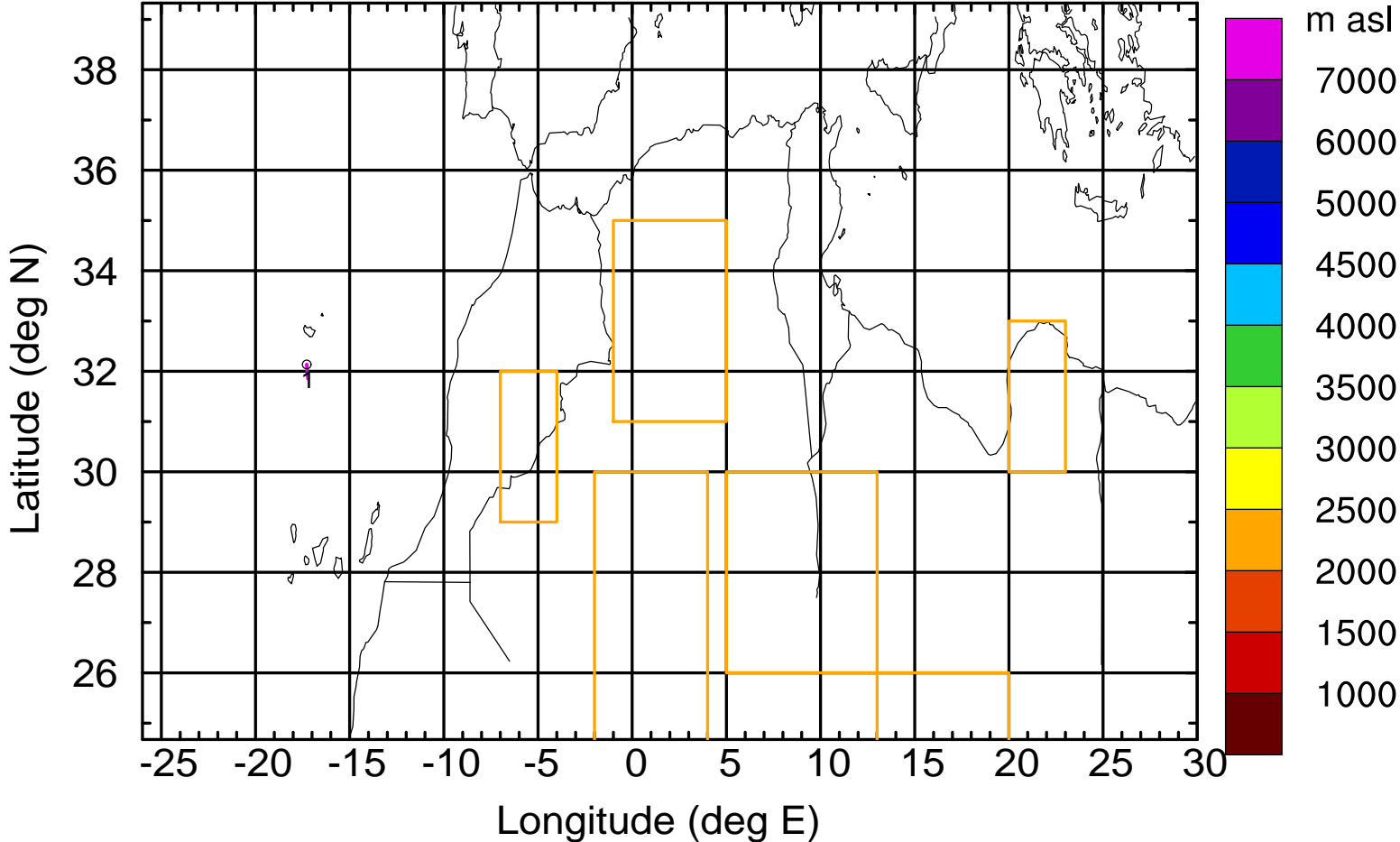
Level #10 of flight 170420b

BWD 20170420/16 -48H = 18/16 UTC



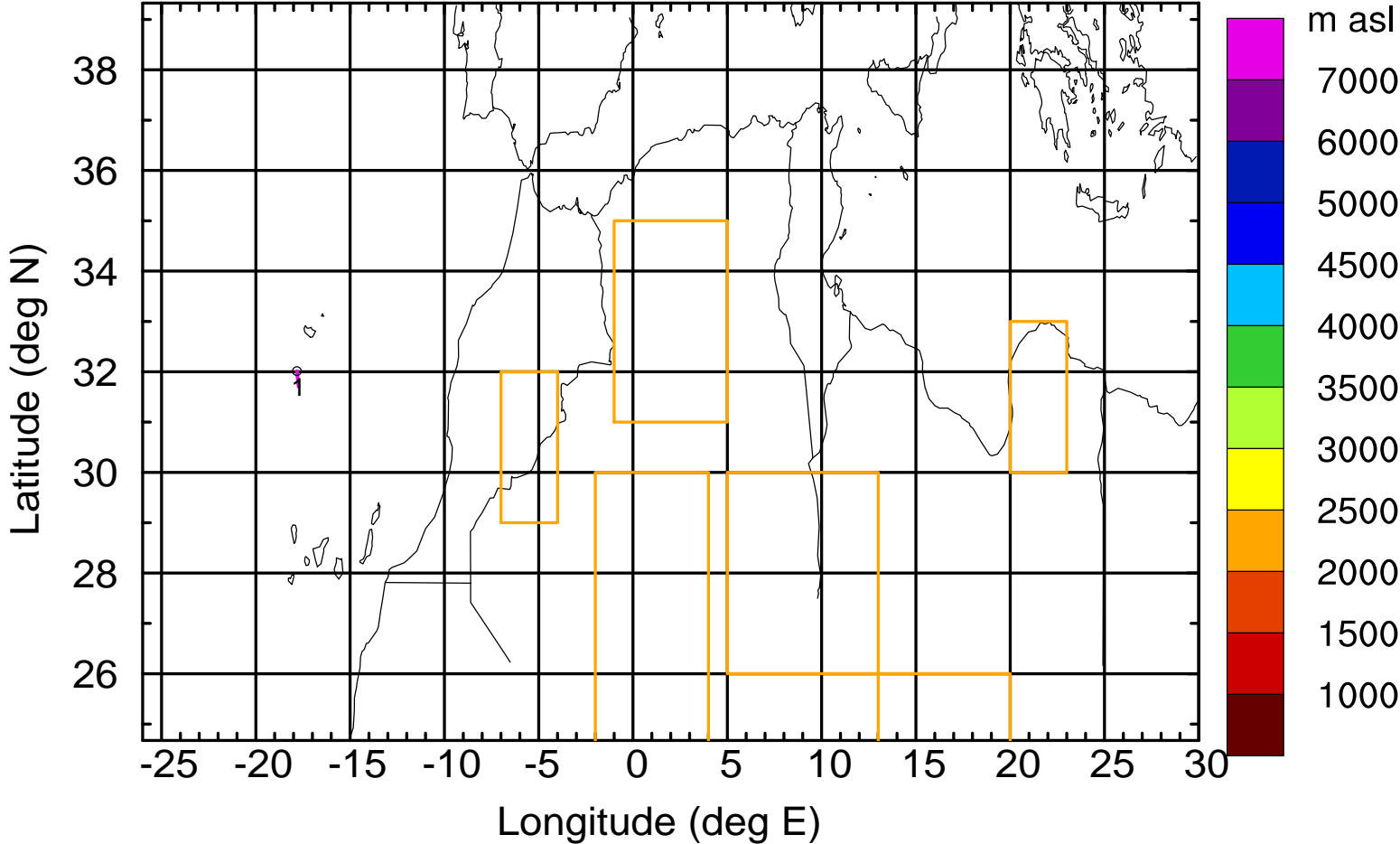
Level #10 of flight 170420b

BWD 20170420/16 -49H = 18/15 UTC



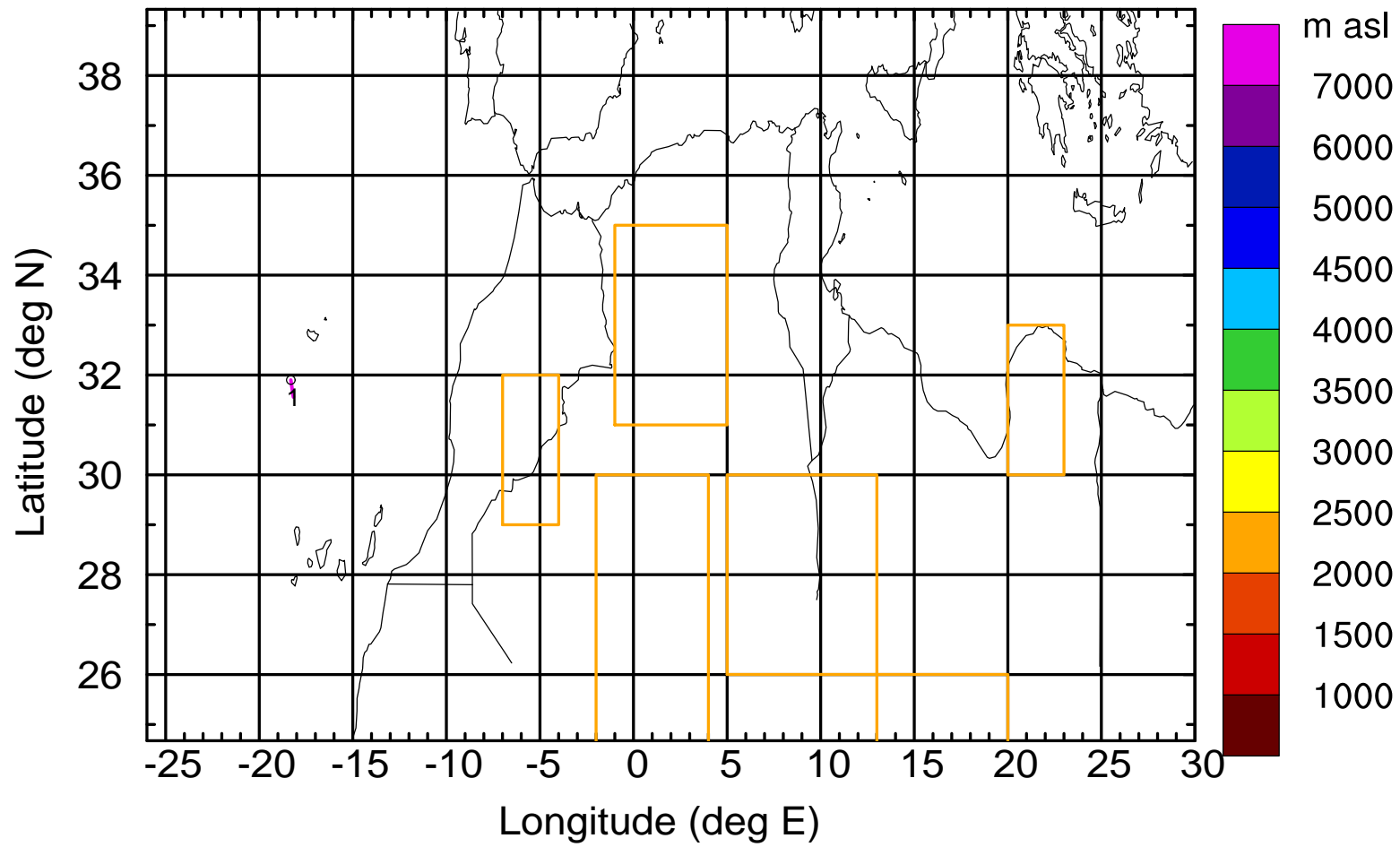
Level #10 of flight 170420b

BWD 20170420/16 -50H = 18/14 UTC



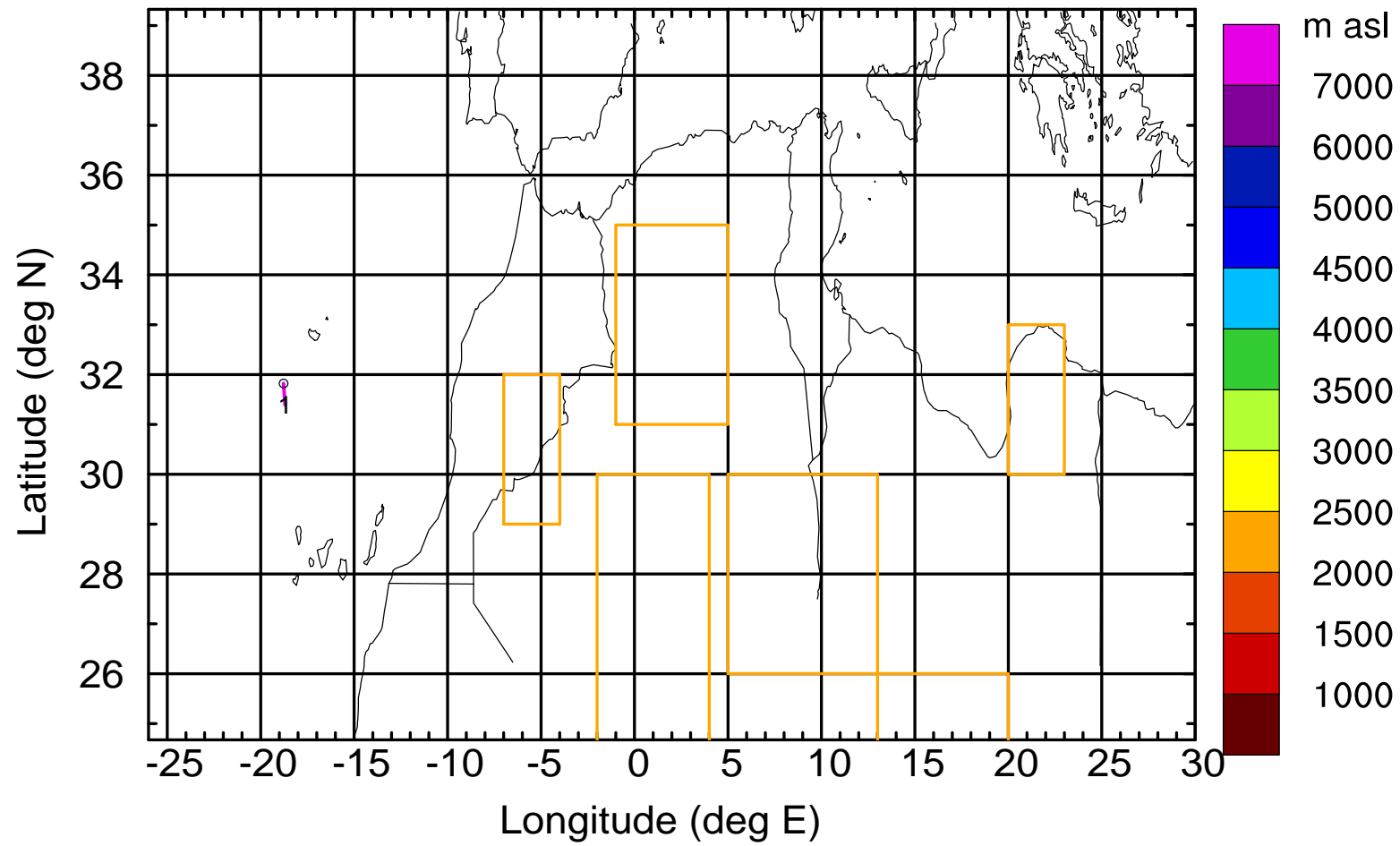
Level #10 of flight 170420b

BWD 20170420/16 -51H = 18/13 UTC



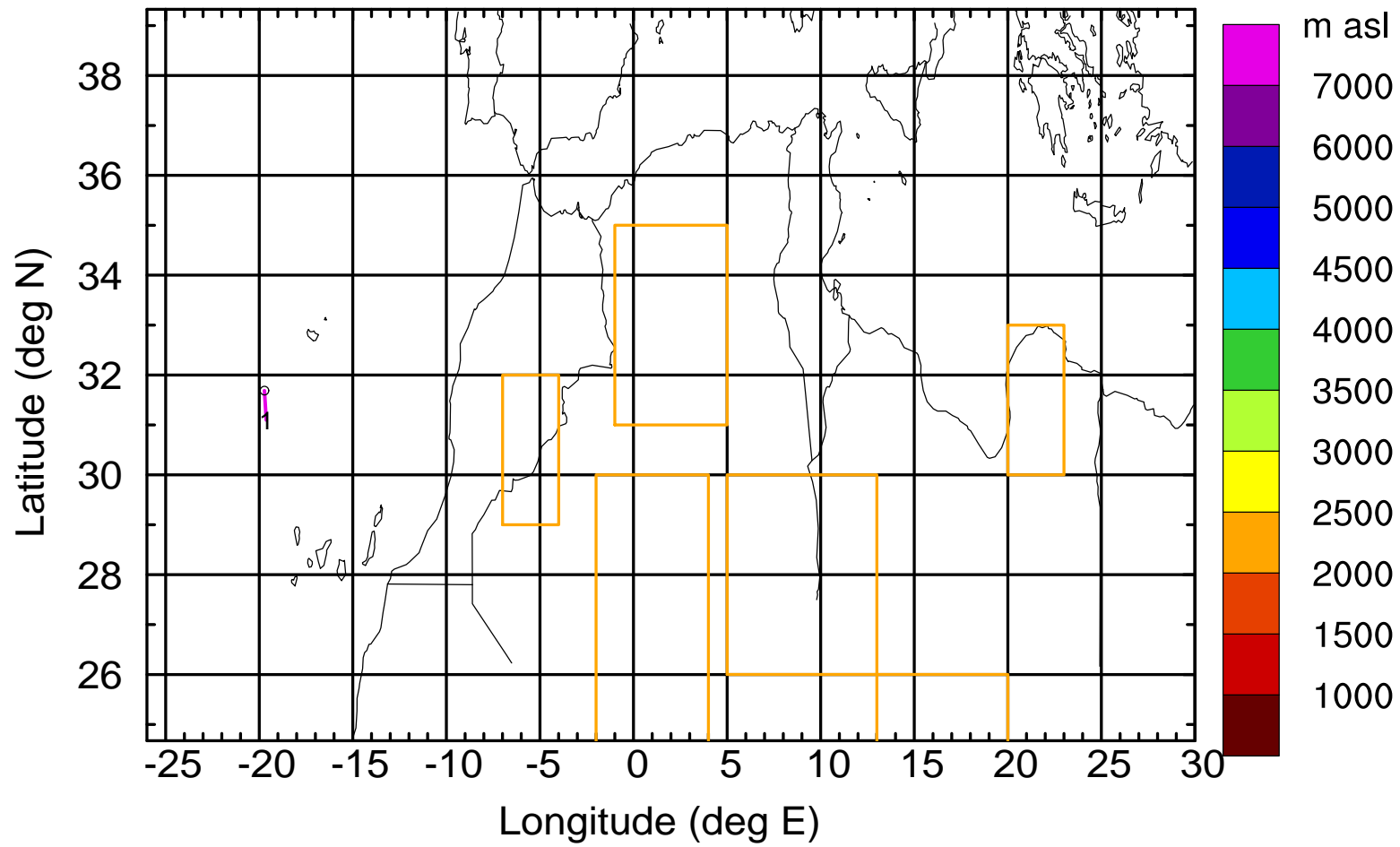
Level #10 of flight 170420b

BWD 20170420/16 -52H = 18/12 UTC



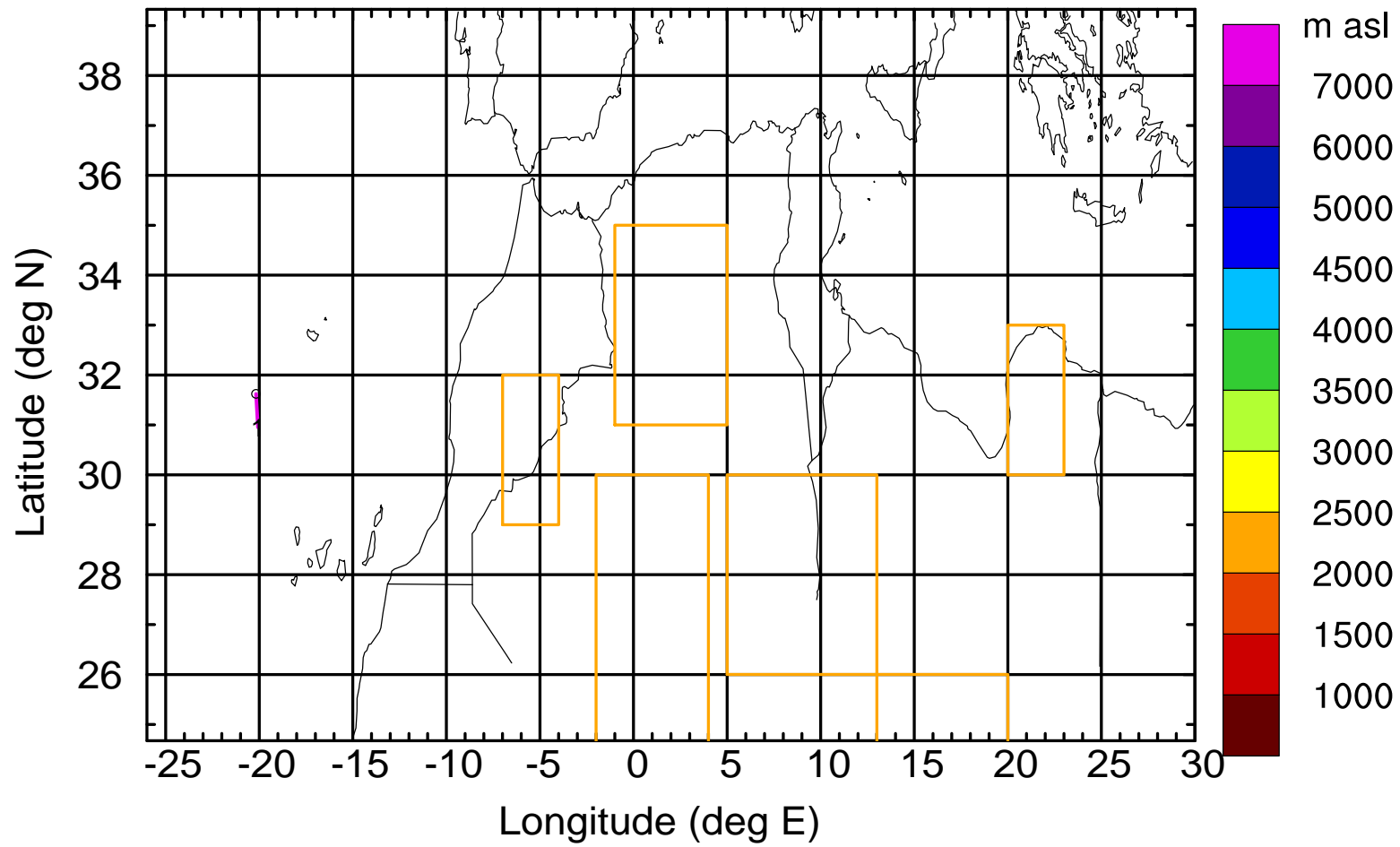
Level #10 of flight 170420b

BWD 20170420/16 -54H = 18/10 UTC



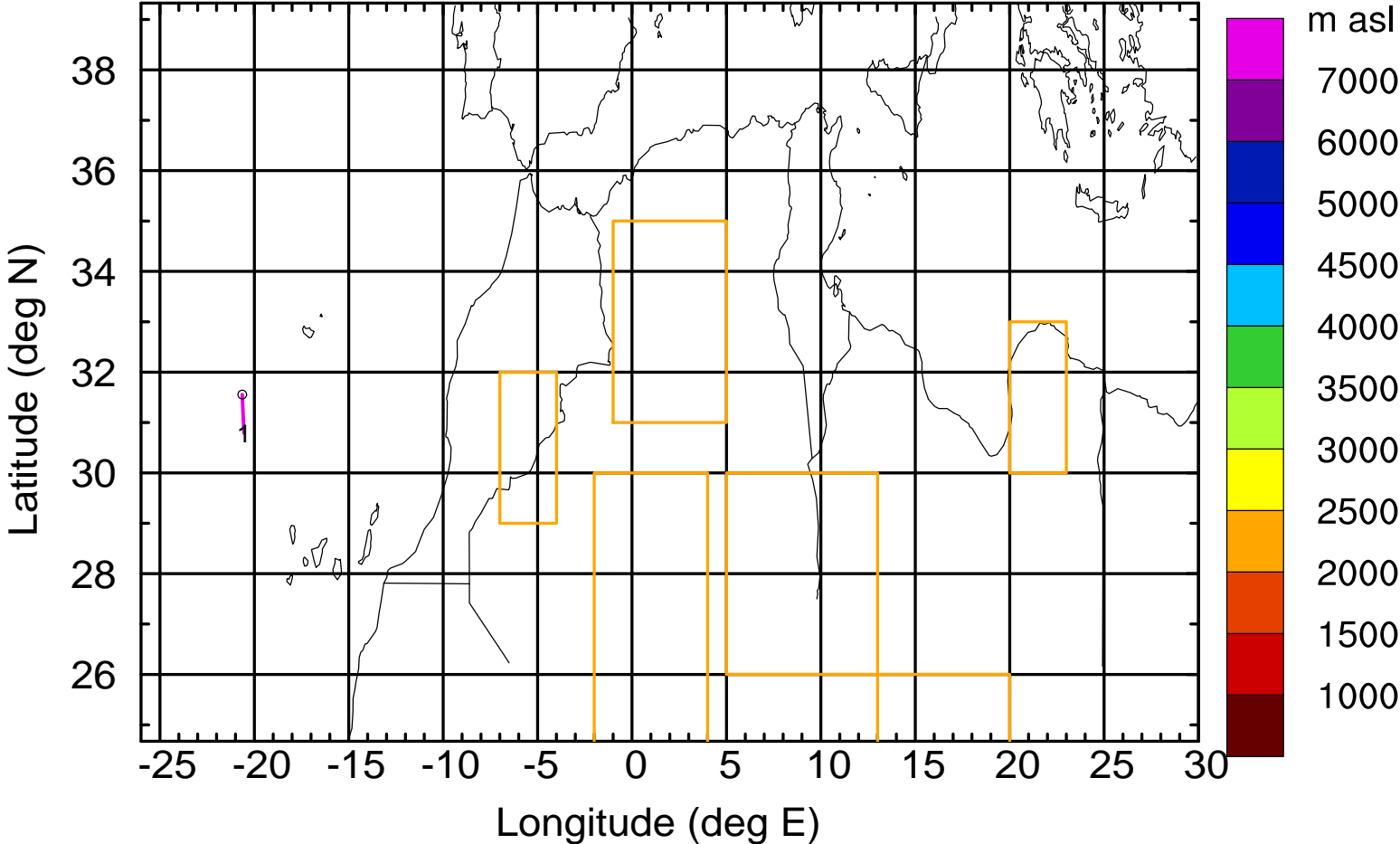
Level #10 of flight 170420b

BWD 20170420/16 -55H = 18/09 UTC



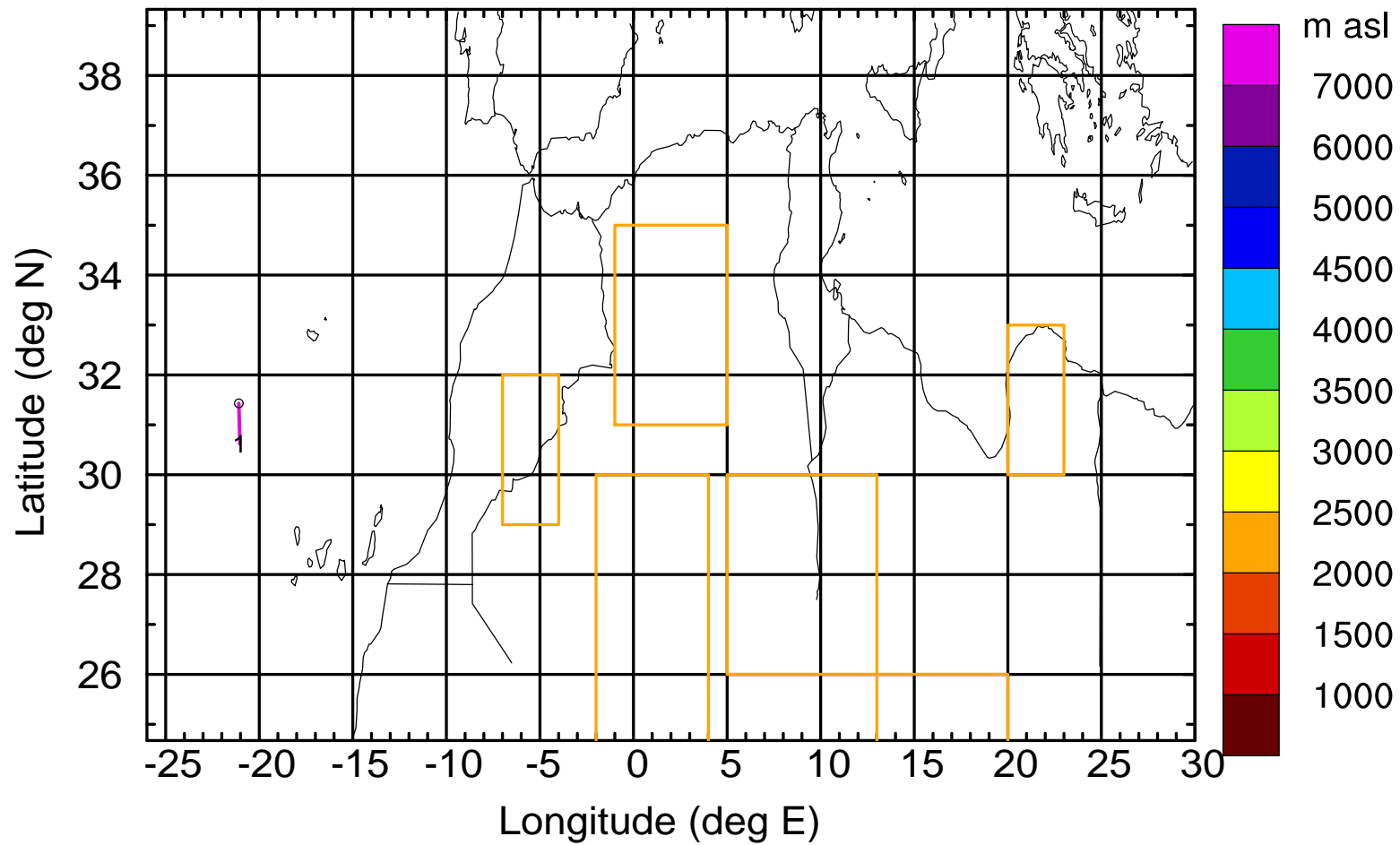
Level #10 of flight 170420b

BWD 20170420/16 -56H = 18/08 UTC



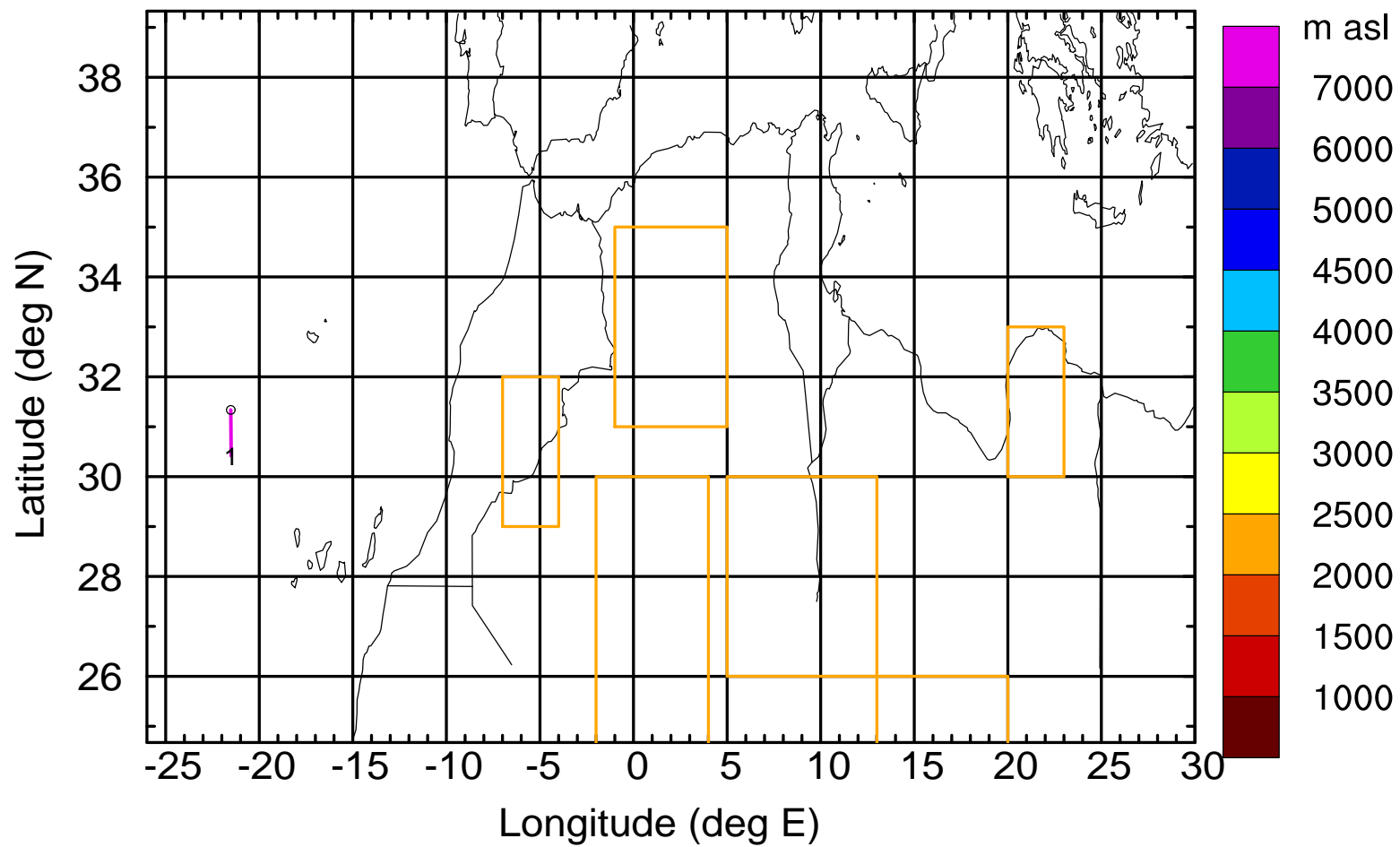
Level #10 of flight 170420b

BWD 20170420/16 -57H = 18/07 UTC



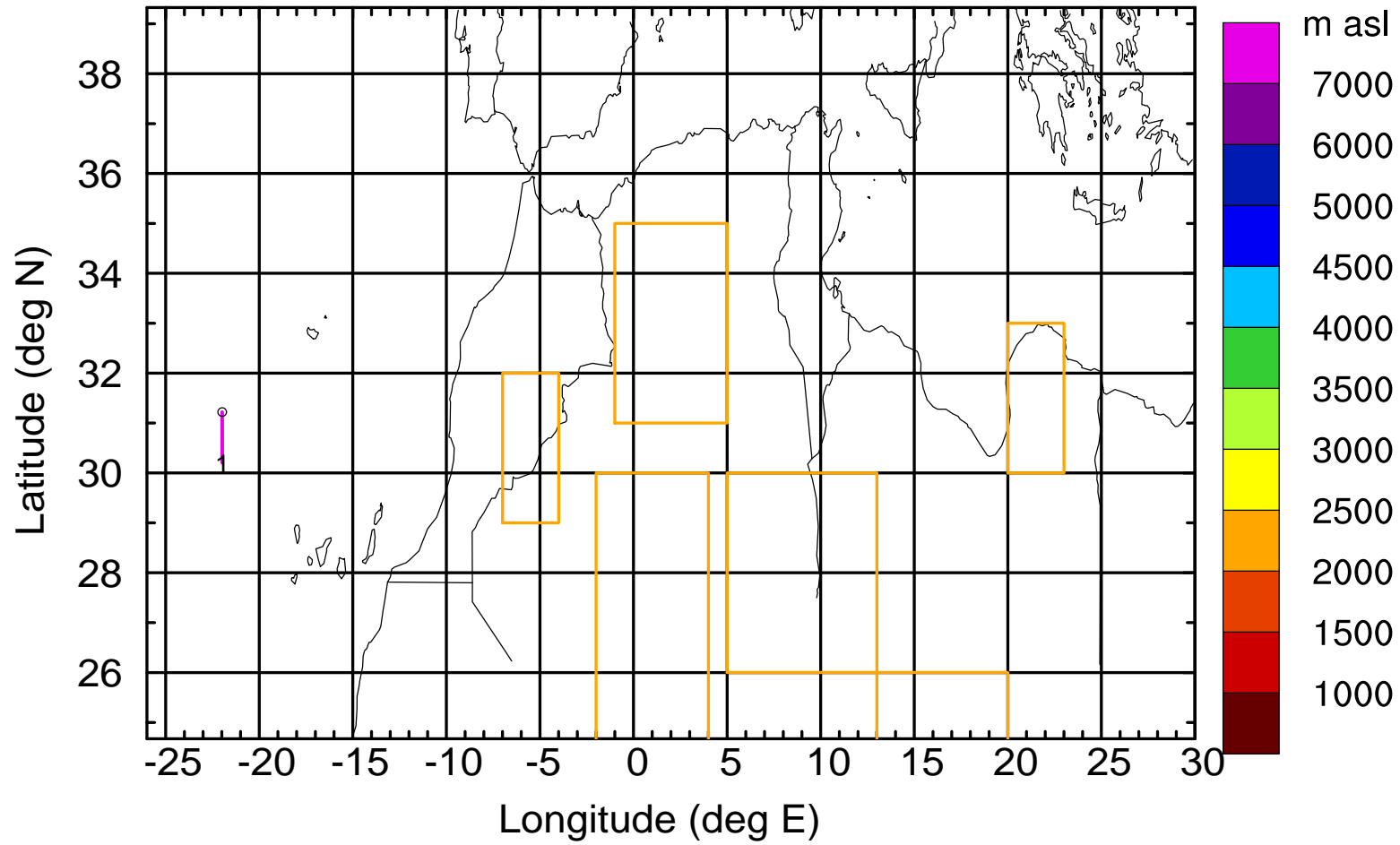
Level #10 of flight 170420b

BWD 20170420/16 -58H = 18/06 UTC



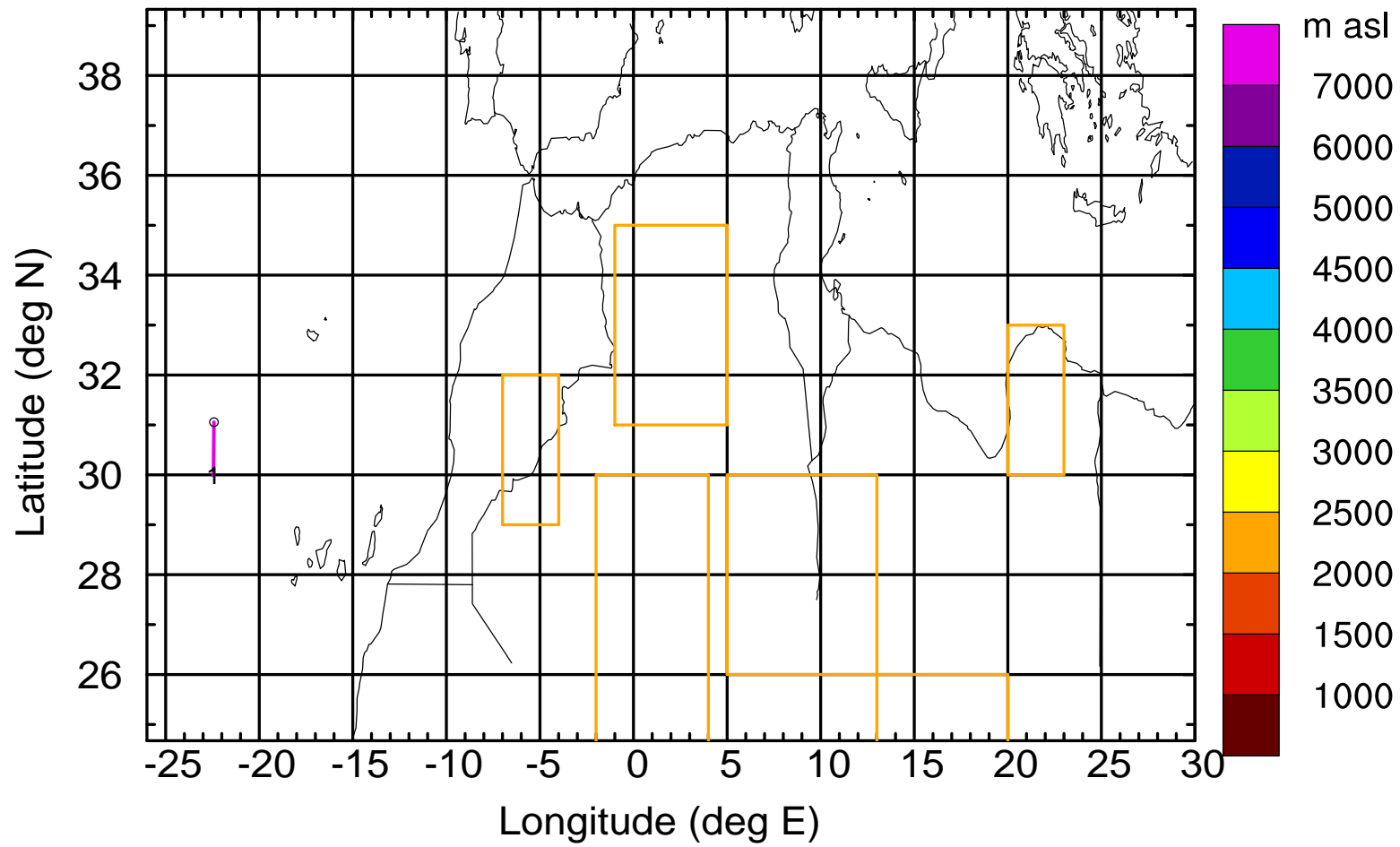
Level #10 of flight 170420b

BWD 20170420/16 -59H = 18/05 UTC



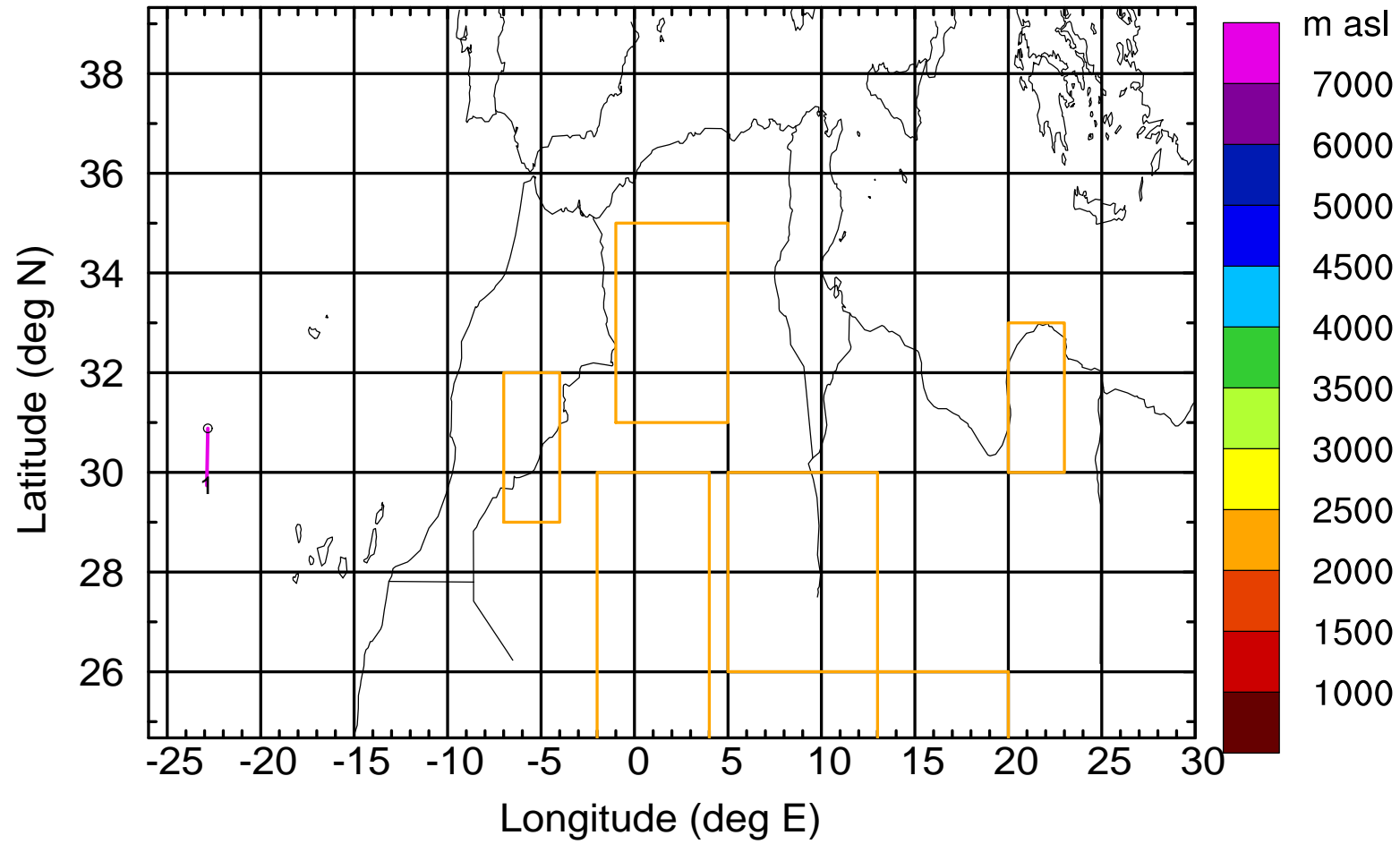
Level #10 of flight 170420b

BWD 20170420/16 -60H = 18/04 UTC



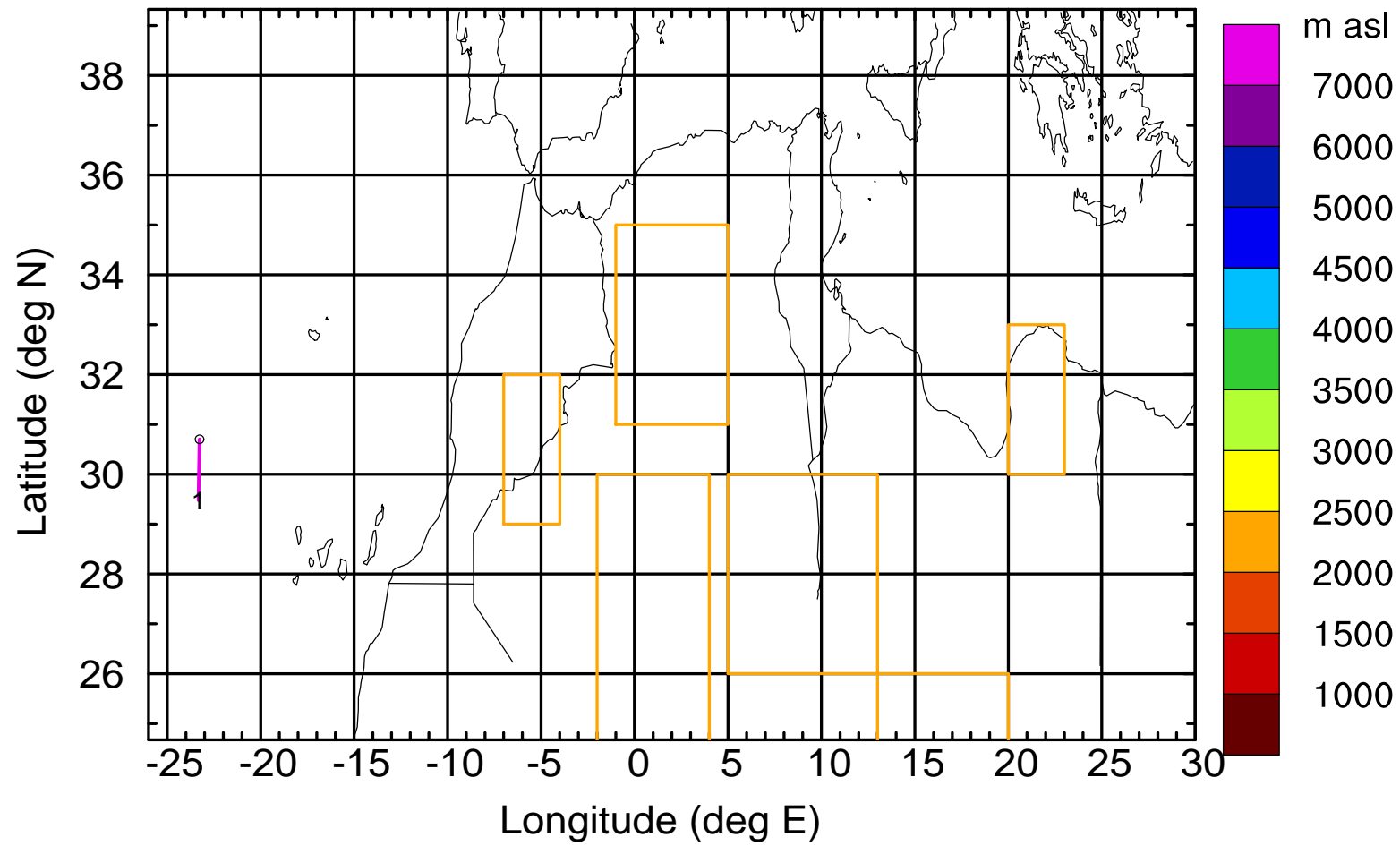
Level #10 of flight 170420b

BWD 20170420/16 -61H = 18/03 UTC



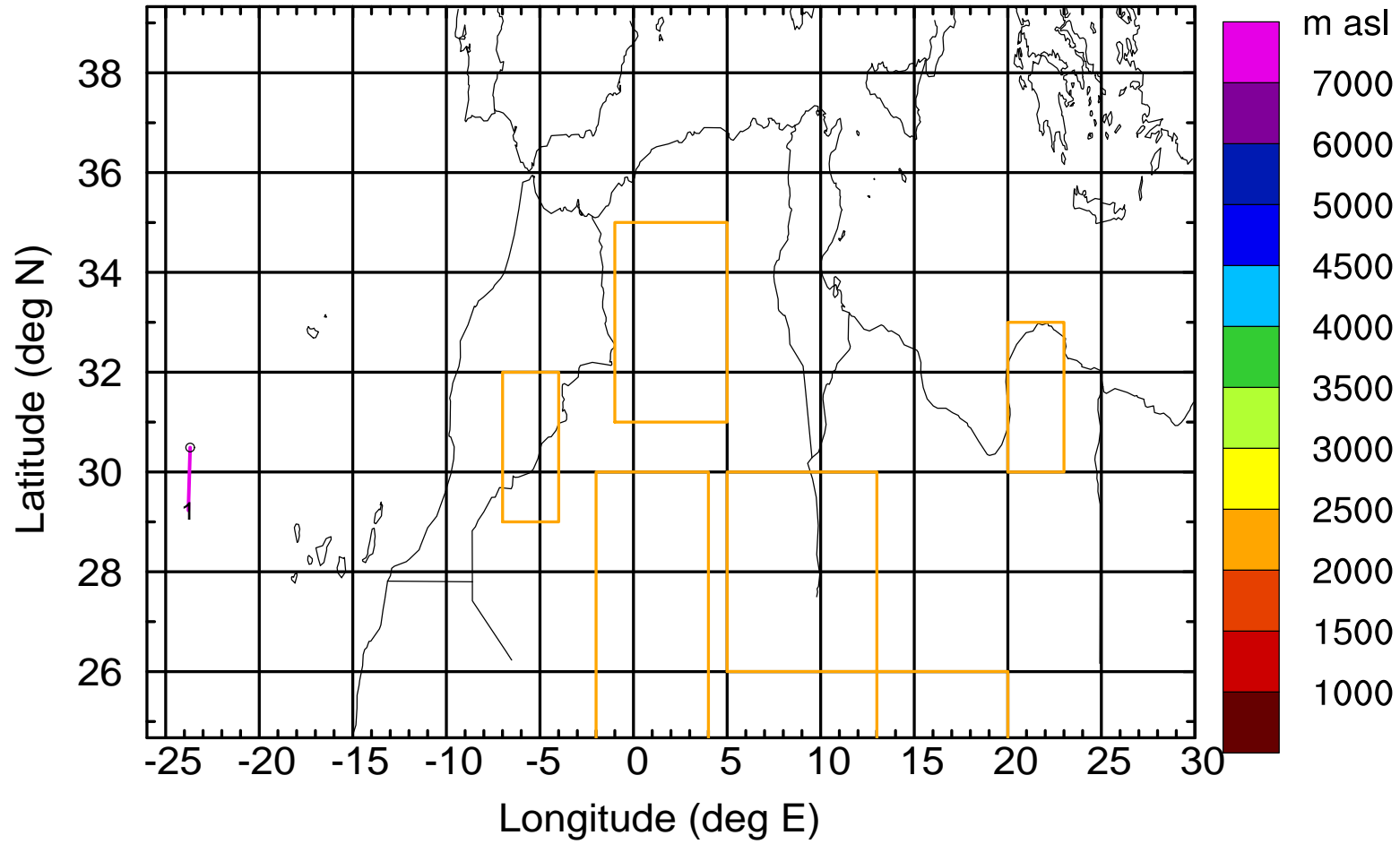
Level #10 of flight 170420b

BWD 20170420/16 -62H = 18/02 UTC



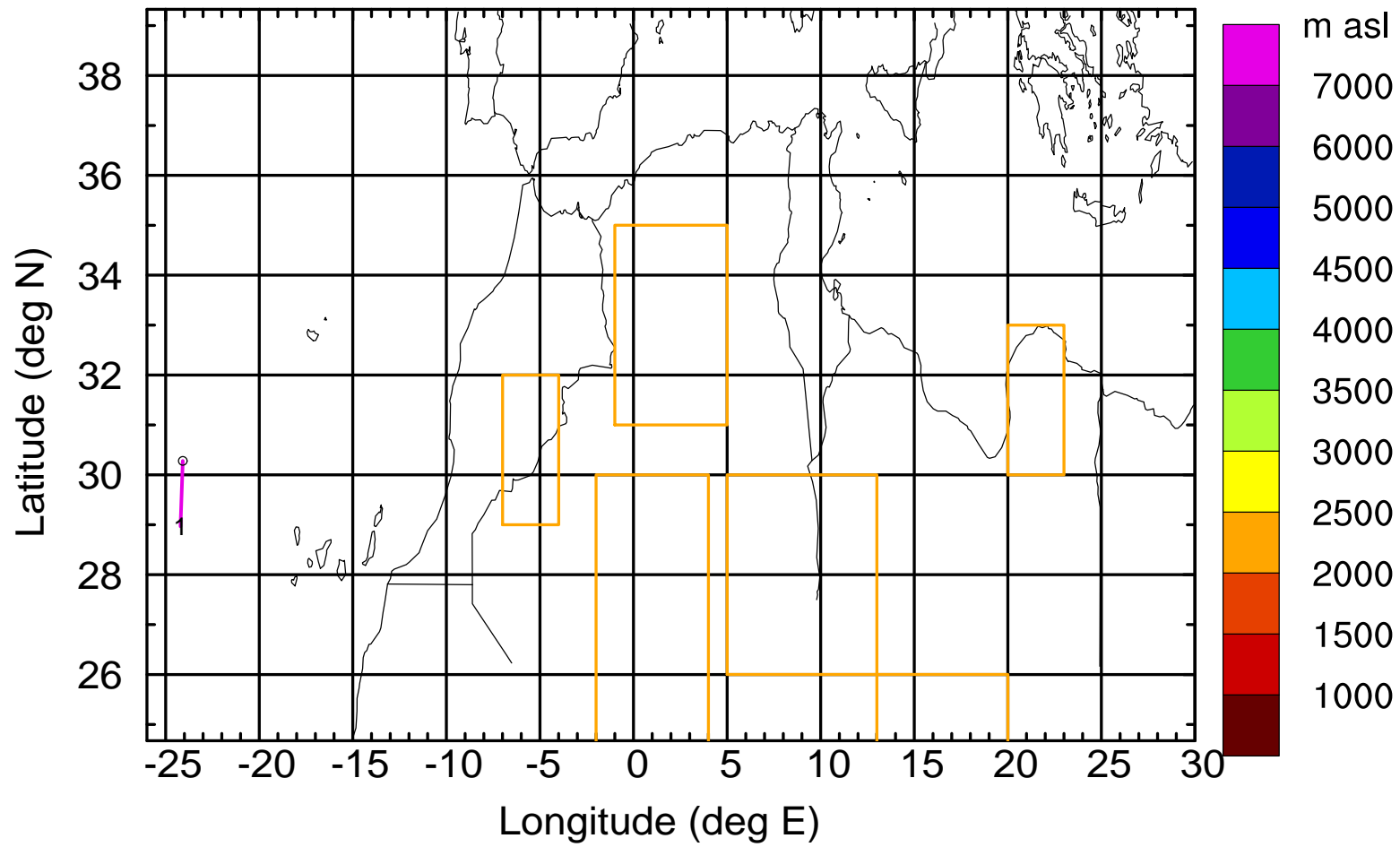
Level #10 of flight 170420b

BWD 20170420/16 -63H = 18/01 UTC



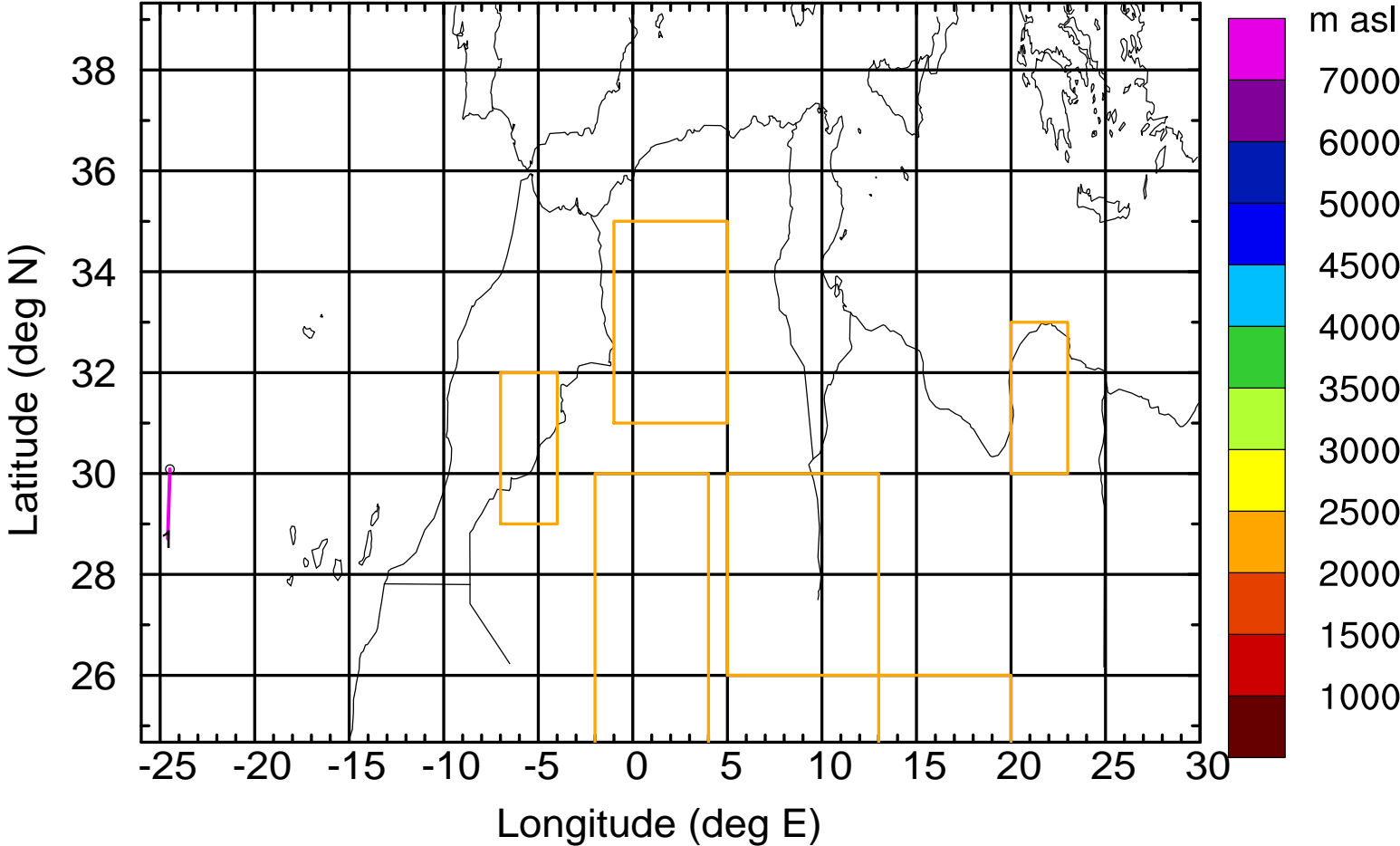
Level #10 of flight 170420b

BWD 20170420/16 -64H = 18/00 UTC



Level #10 of flight 170420b

BWD 20170420/16 -65H = 17/23 UTC



Level #10 of flight 170420b

BWD 20170420/16 -65H = 17/23 UTC

