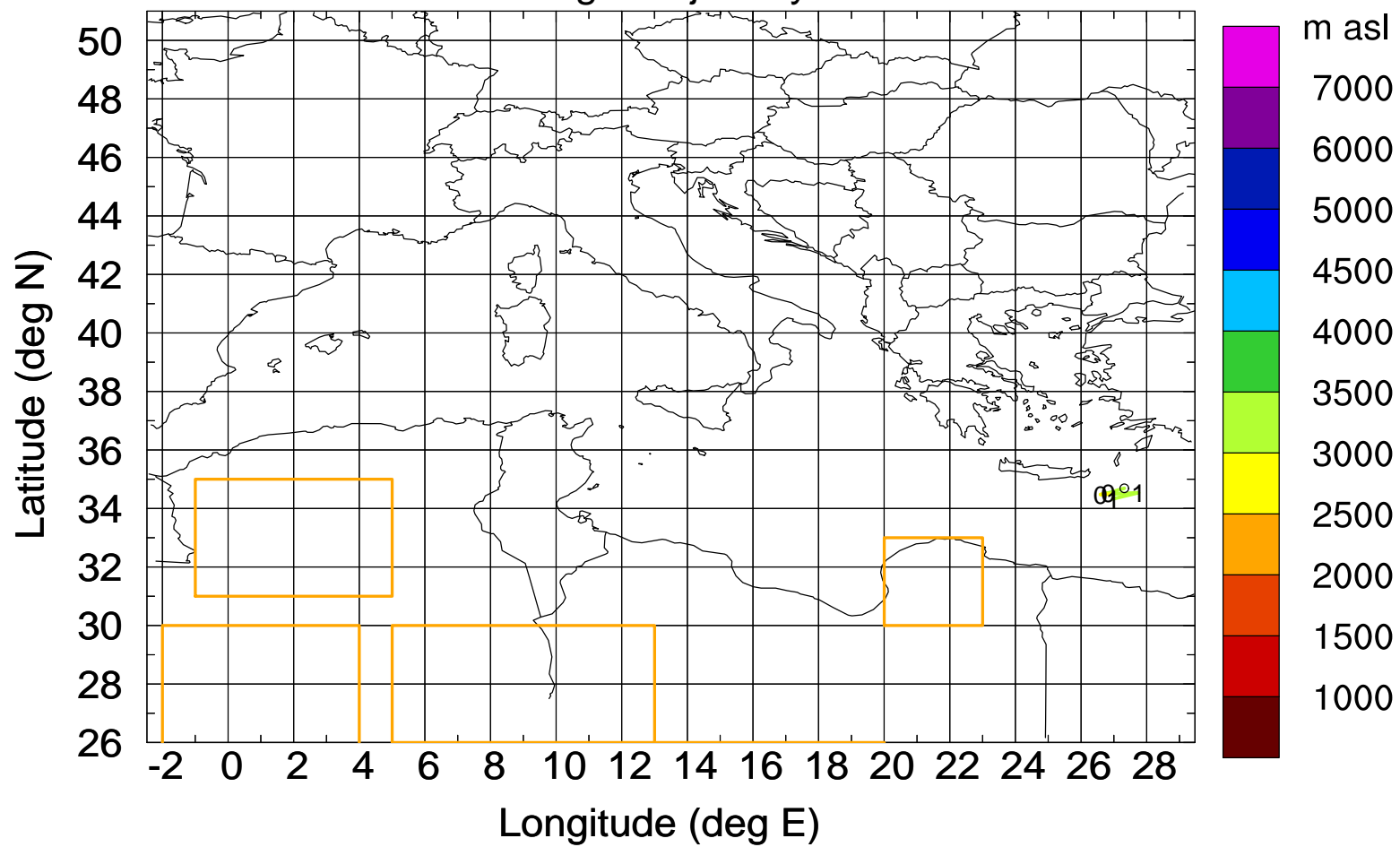


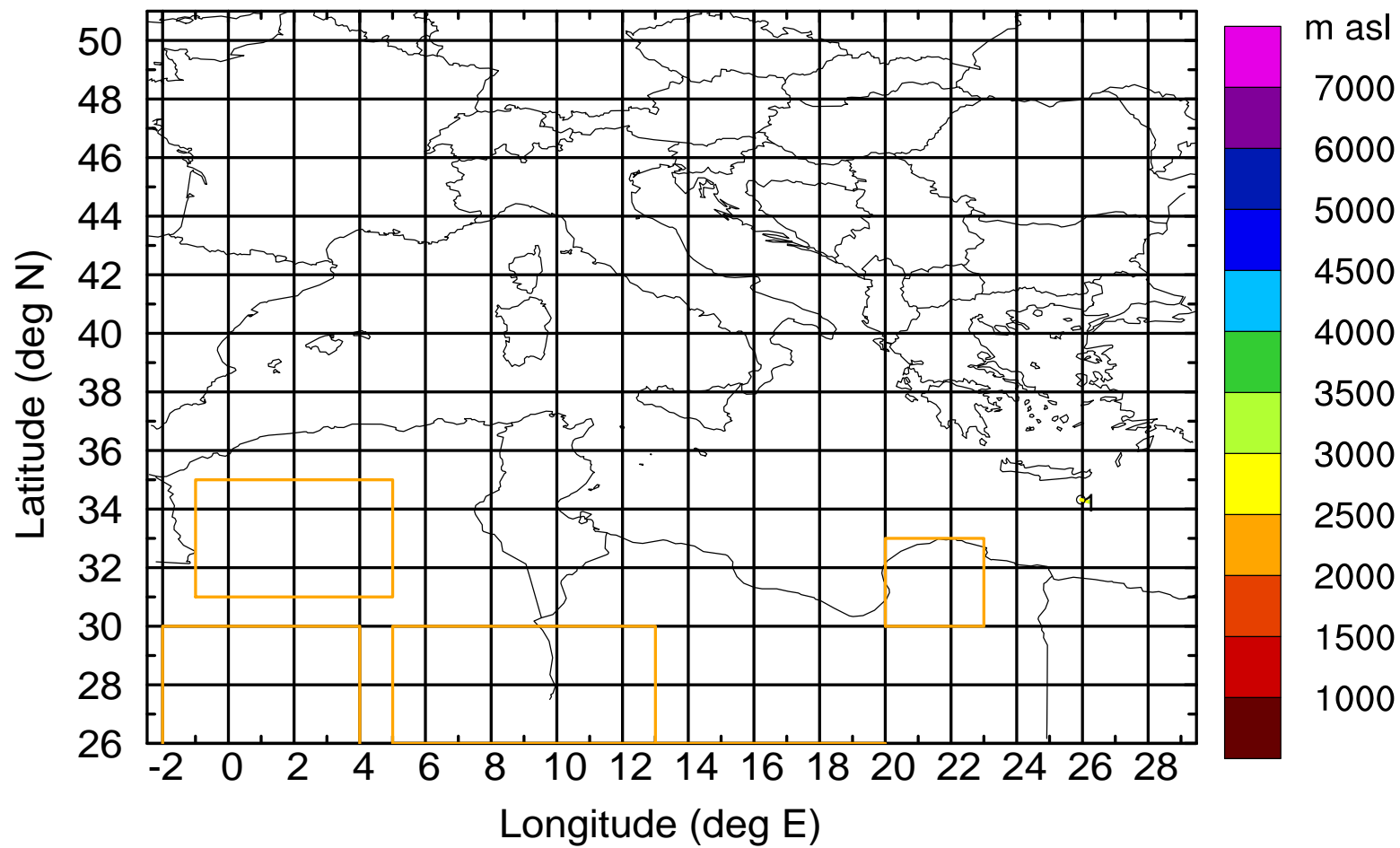
Level #8 of flight 170420b

Flight trajectory



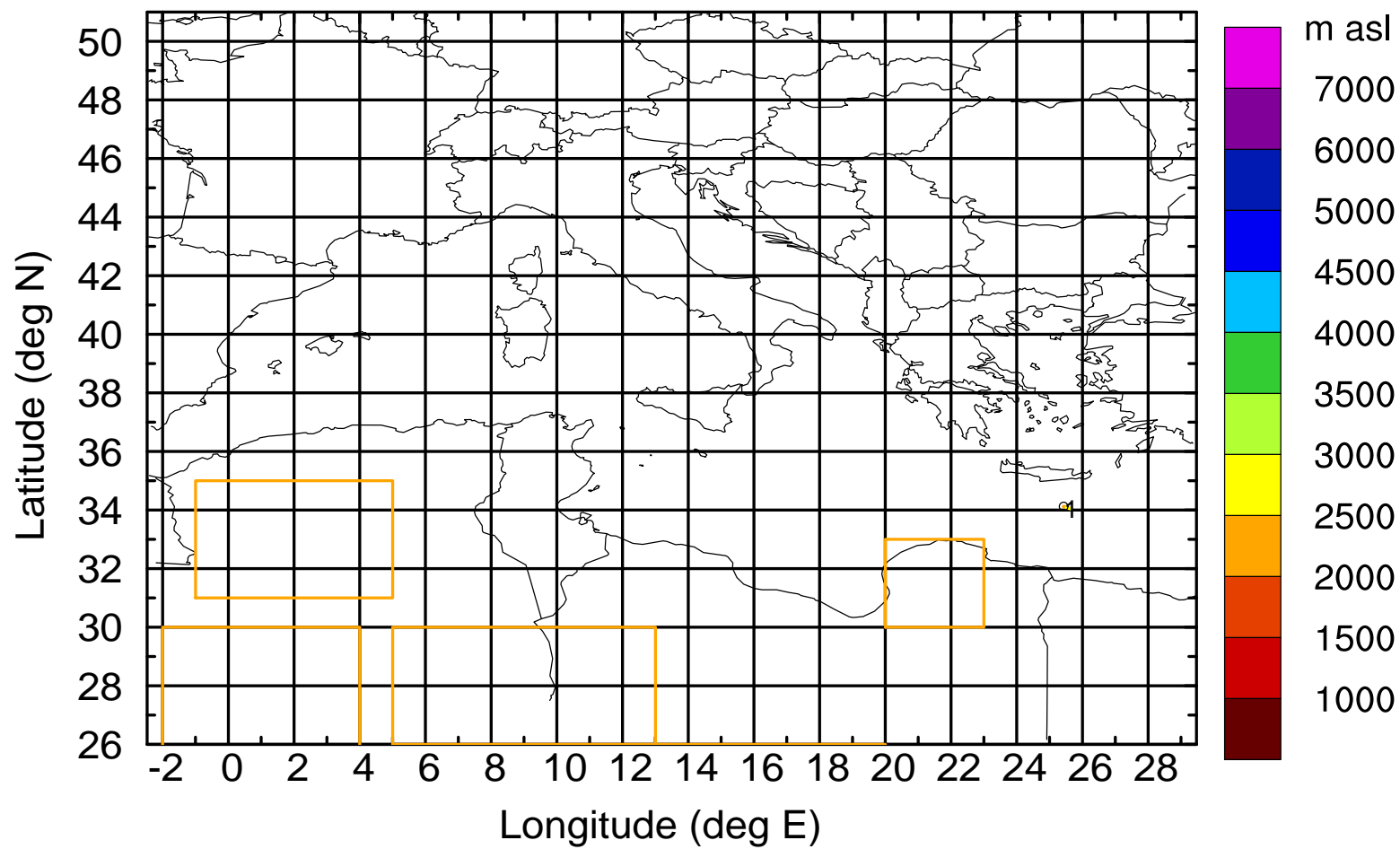
Level #8 of flight 170420b

BWD 20170420/15 -01H = 20/14 UTC



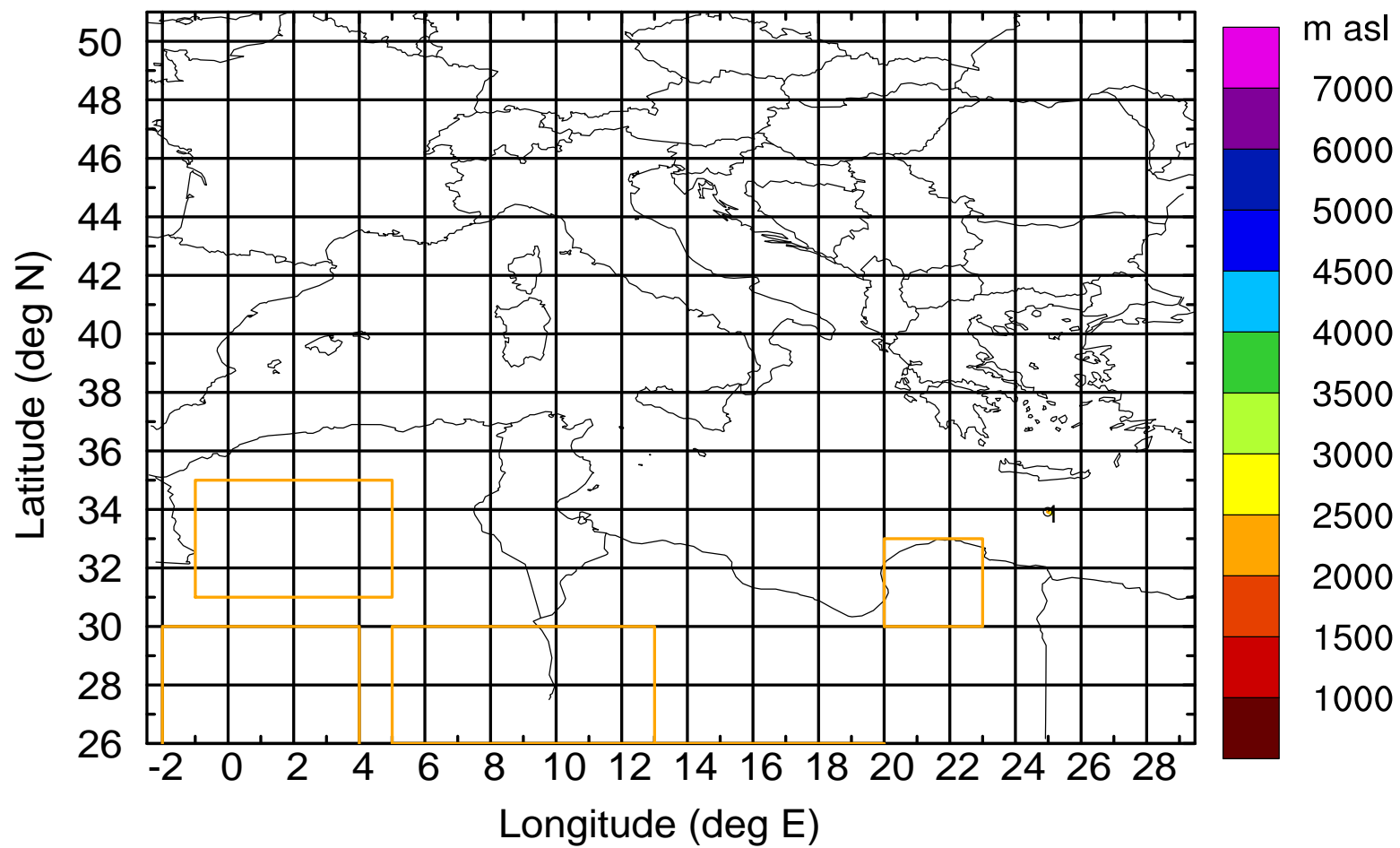
Level #8 of flight 170420b

BWD 20170420/15 -02H = 20/13 UTC



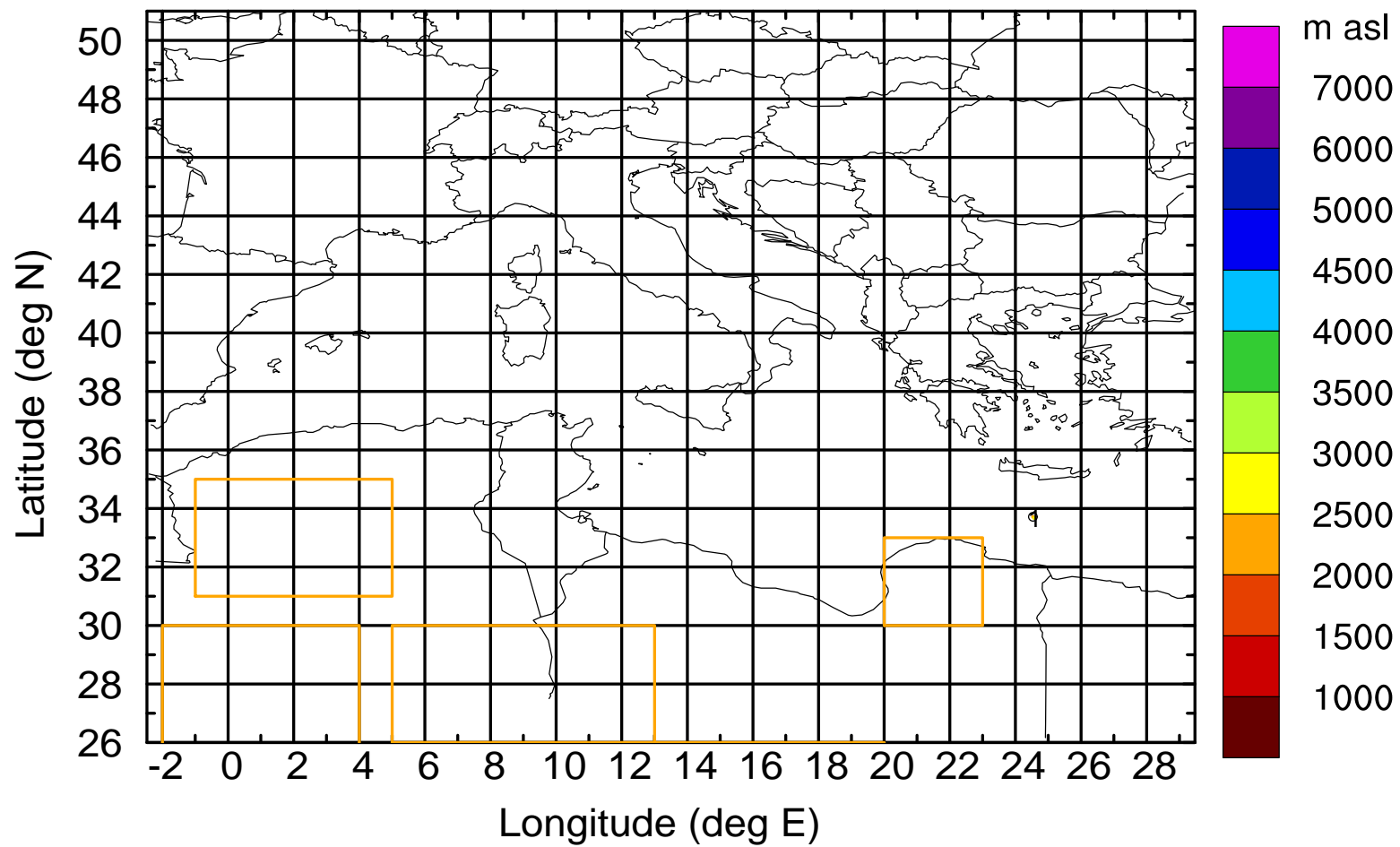
Level #8 of flight 170420b

BWD 20170420/15 -03H = 20/12 UTC



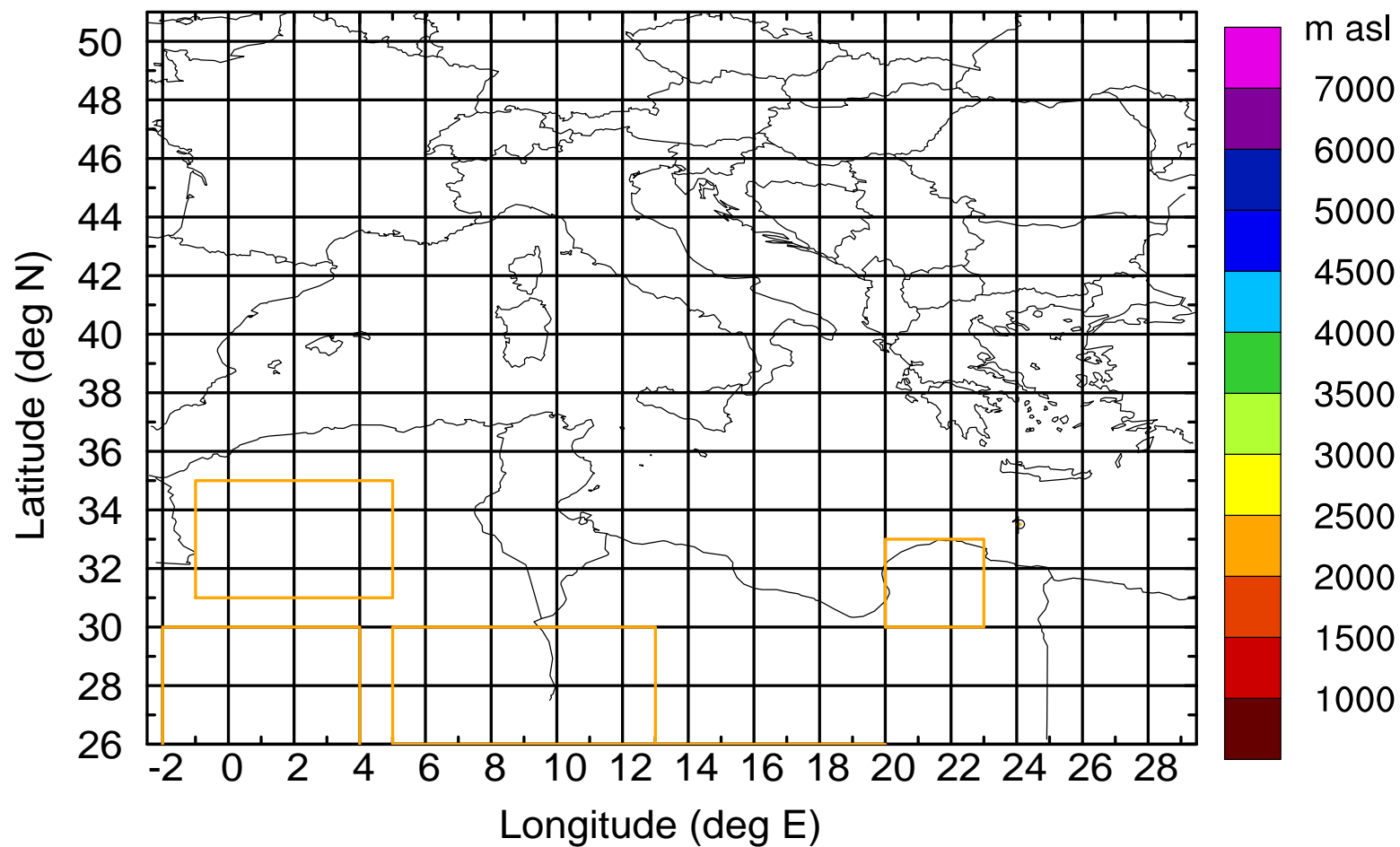
Level #8 of flight 170420b

BWD 20170420/15 -04H = 20/11 UTC



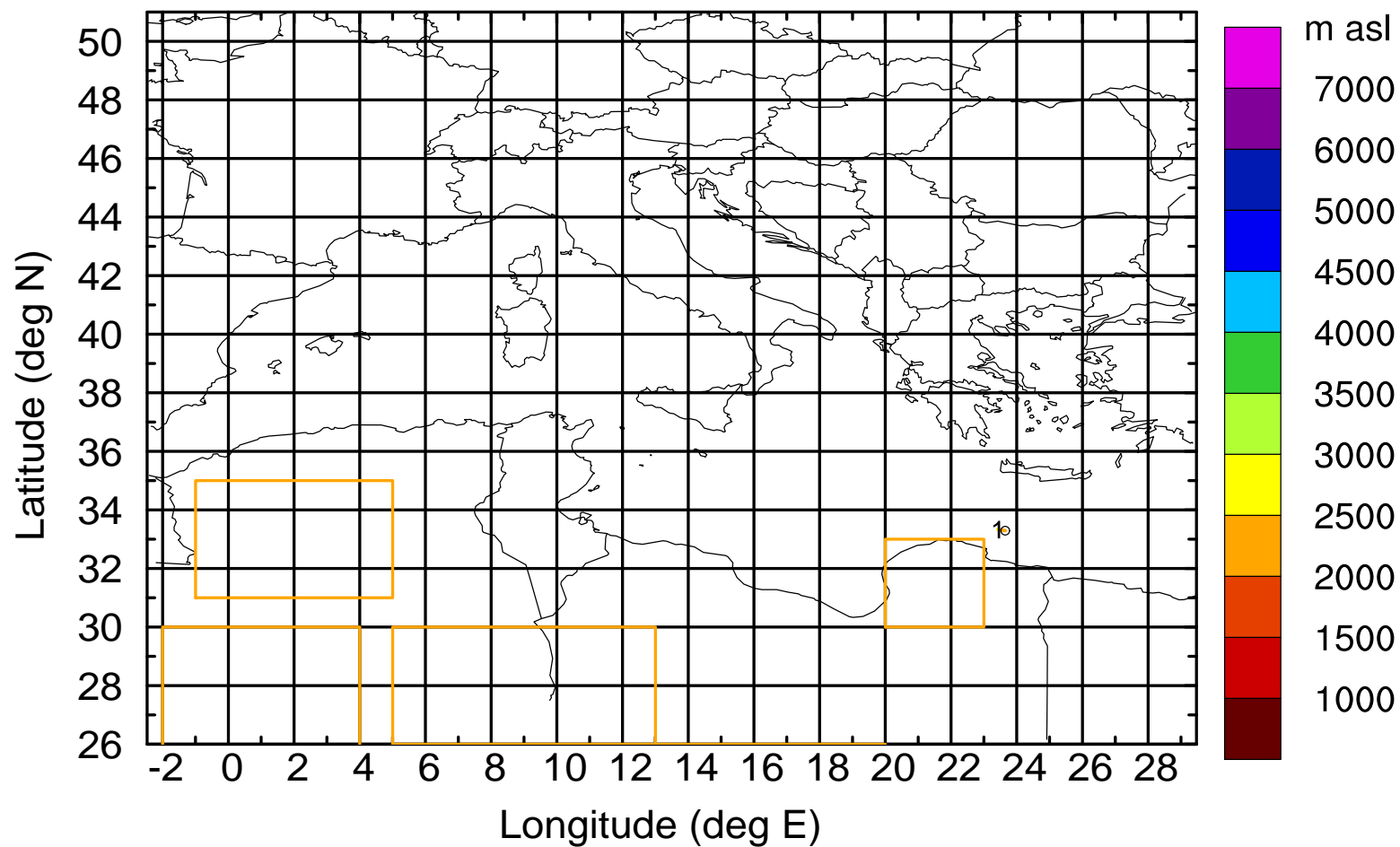
Level #8 of flight 170420b

BWD 20170420/15 -05H = 20/10 UTC



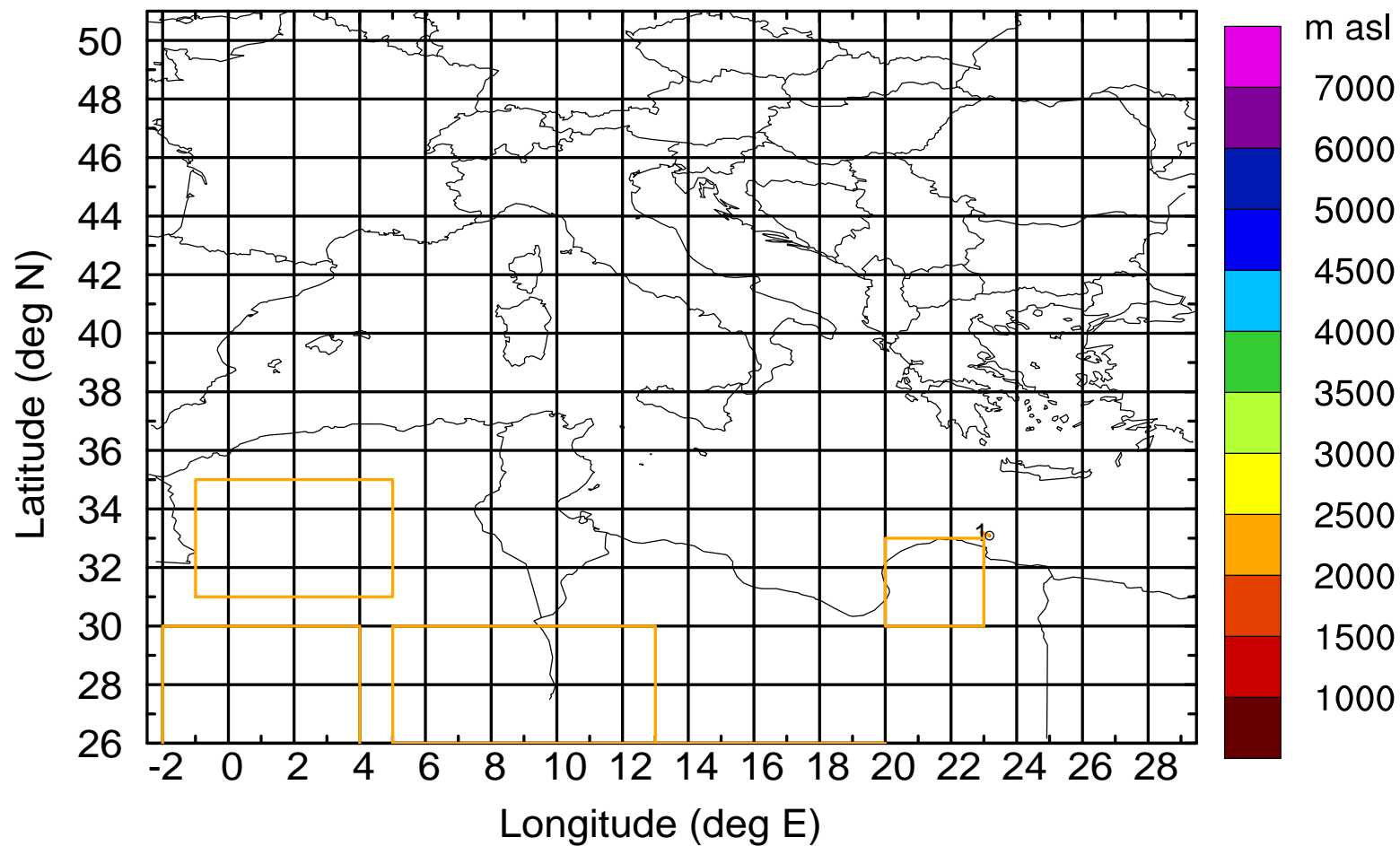
Level #8 of flight 170420b

BWD 20170420/15 -06H = 20/09 UTC



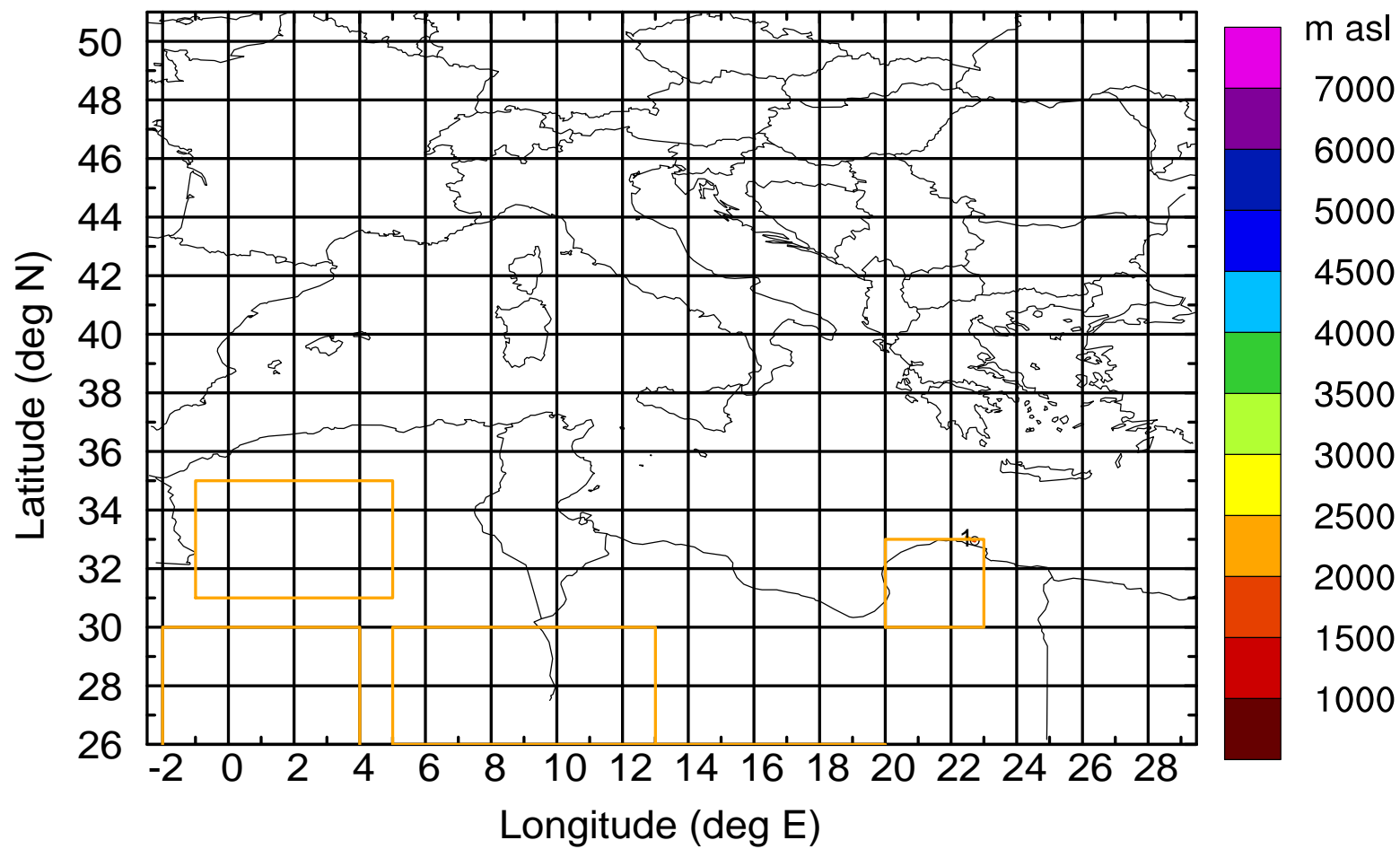
Level #8 of flight 170420b

BWD 20170420/15 -07H = 20/08 UTC



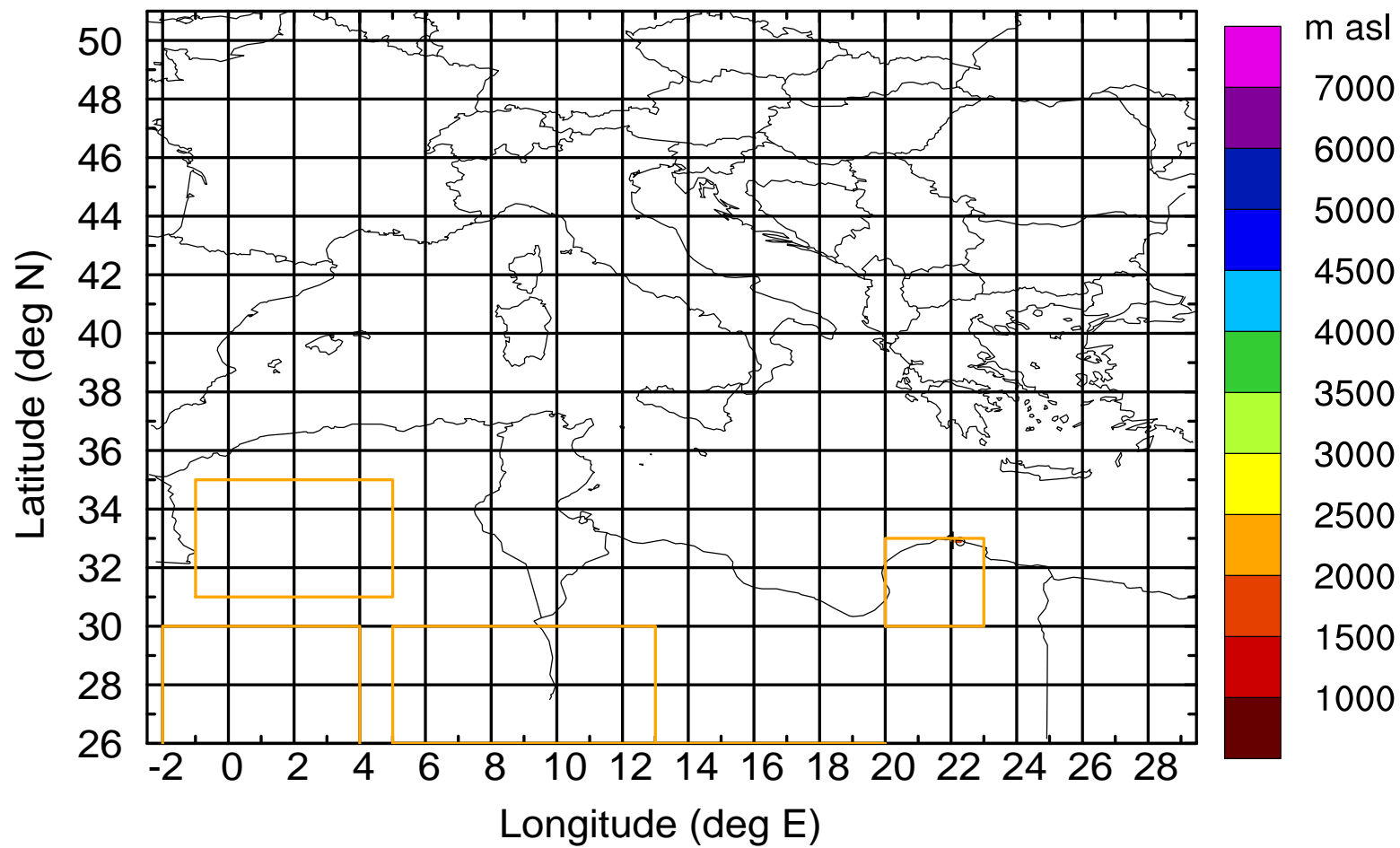
Level #8 of flight 170420b

BWD 20170420/15 -08H = 20/07 UTC



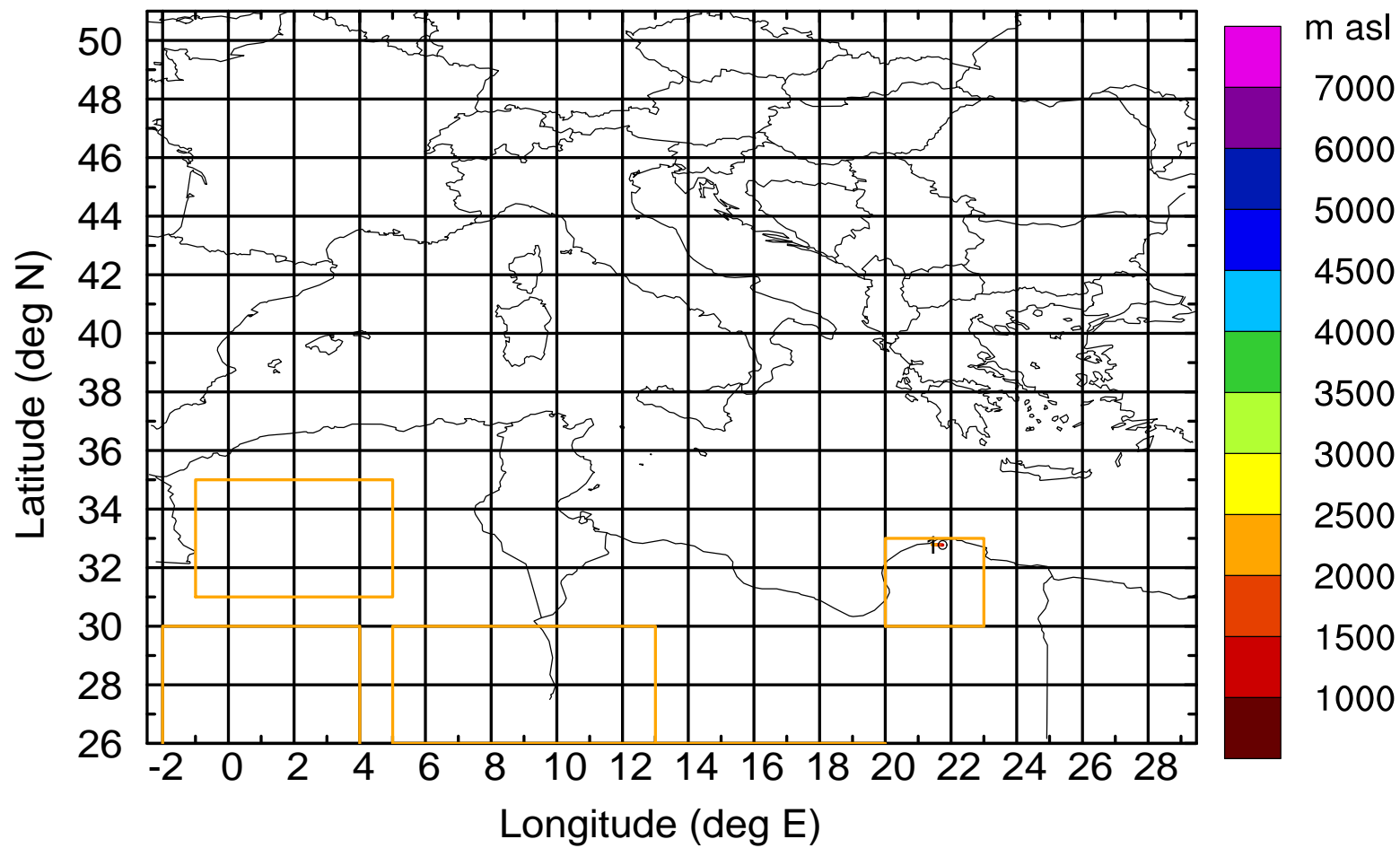
Level #8 of flight 170420b

BWD 20170420/15 -09H = 20/06 UTC



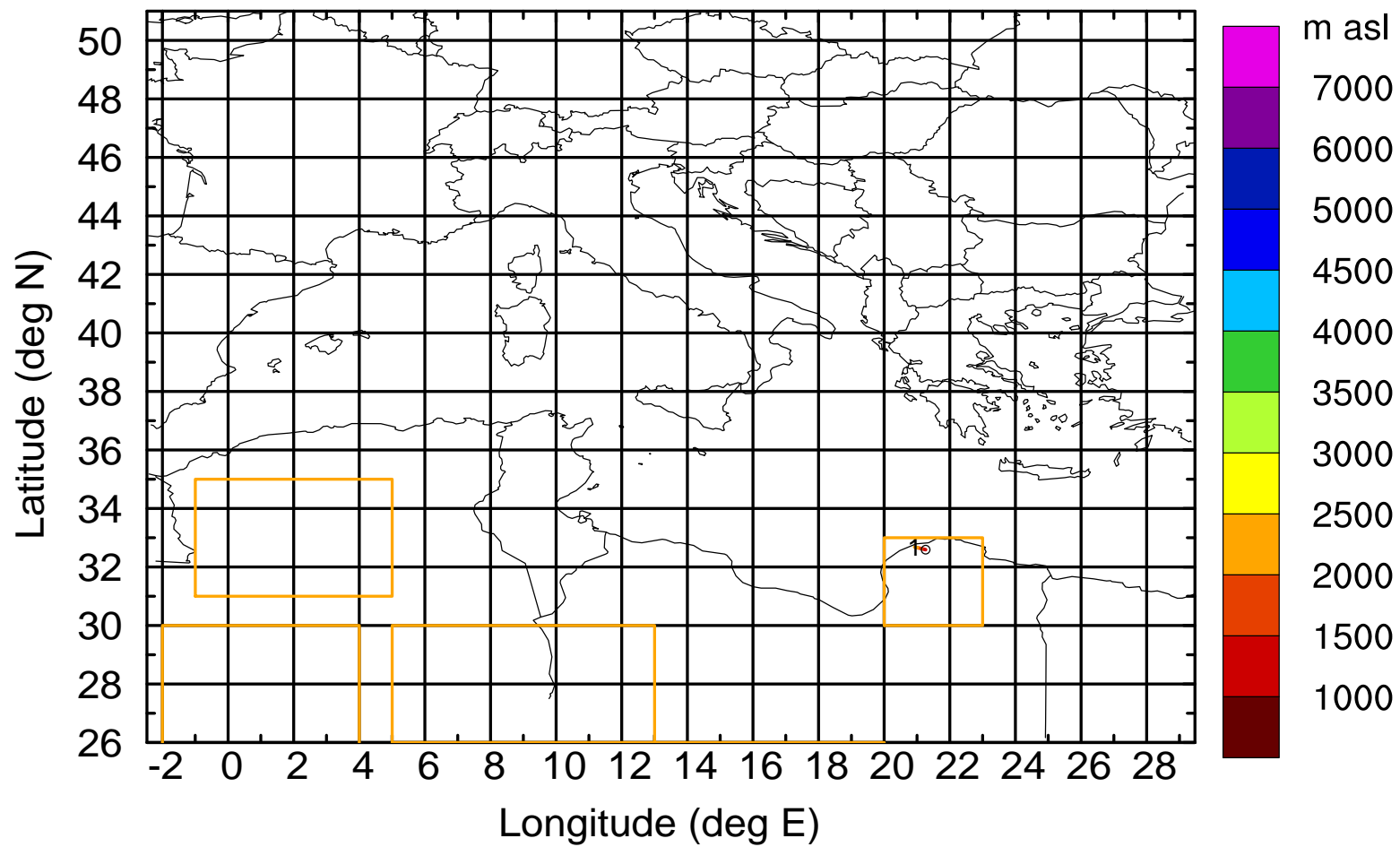
Level #8 of flight 170420b

BWD 20170420/15 -10H = 20/05 UTC



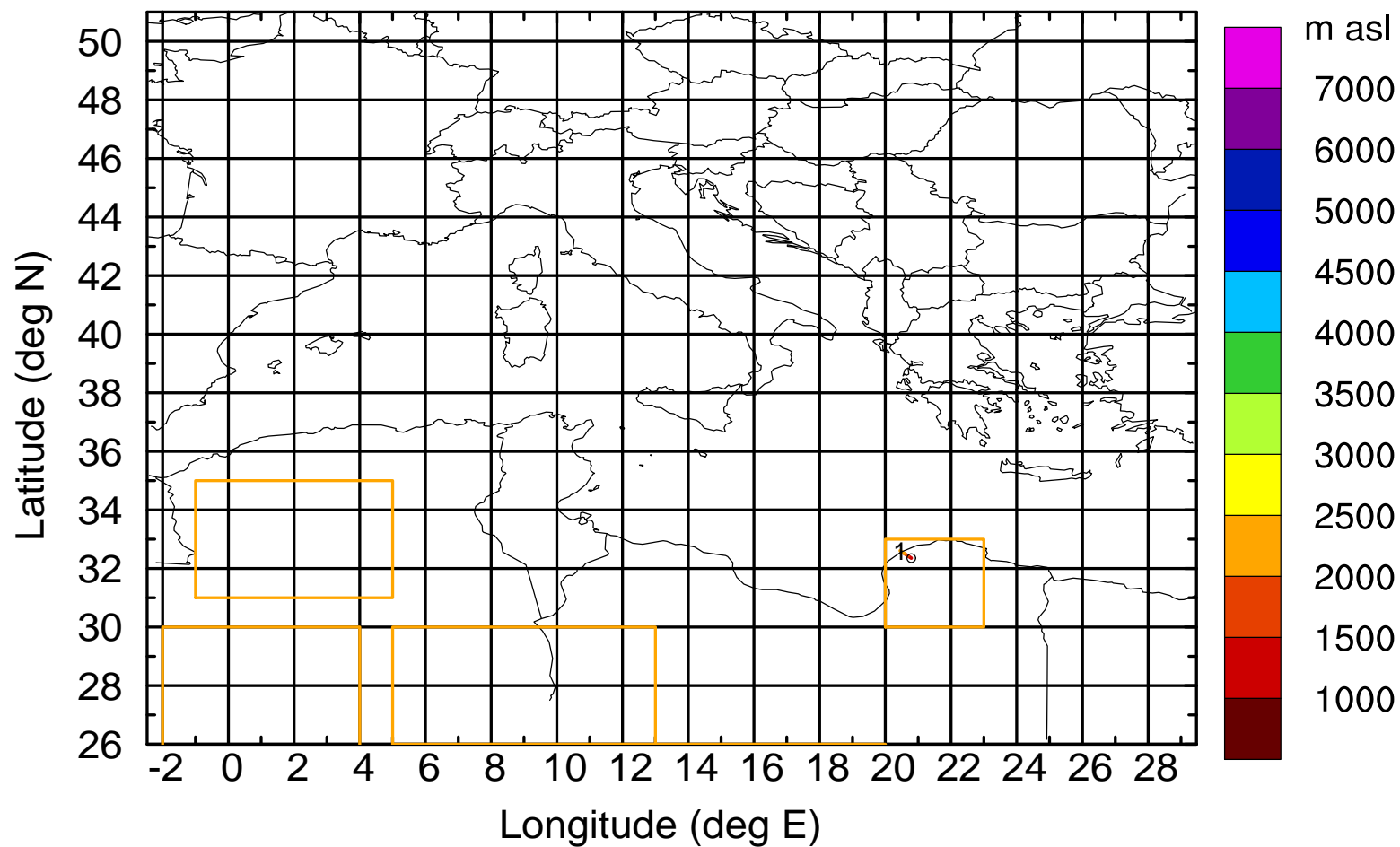
Level #8 of flight 170420b

BWD 20170420/15 -11H = 20/04 UTC



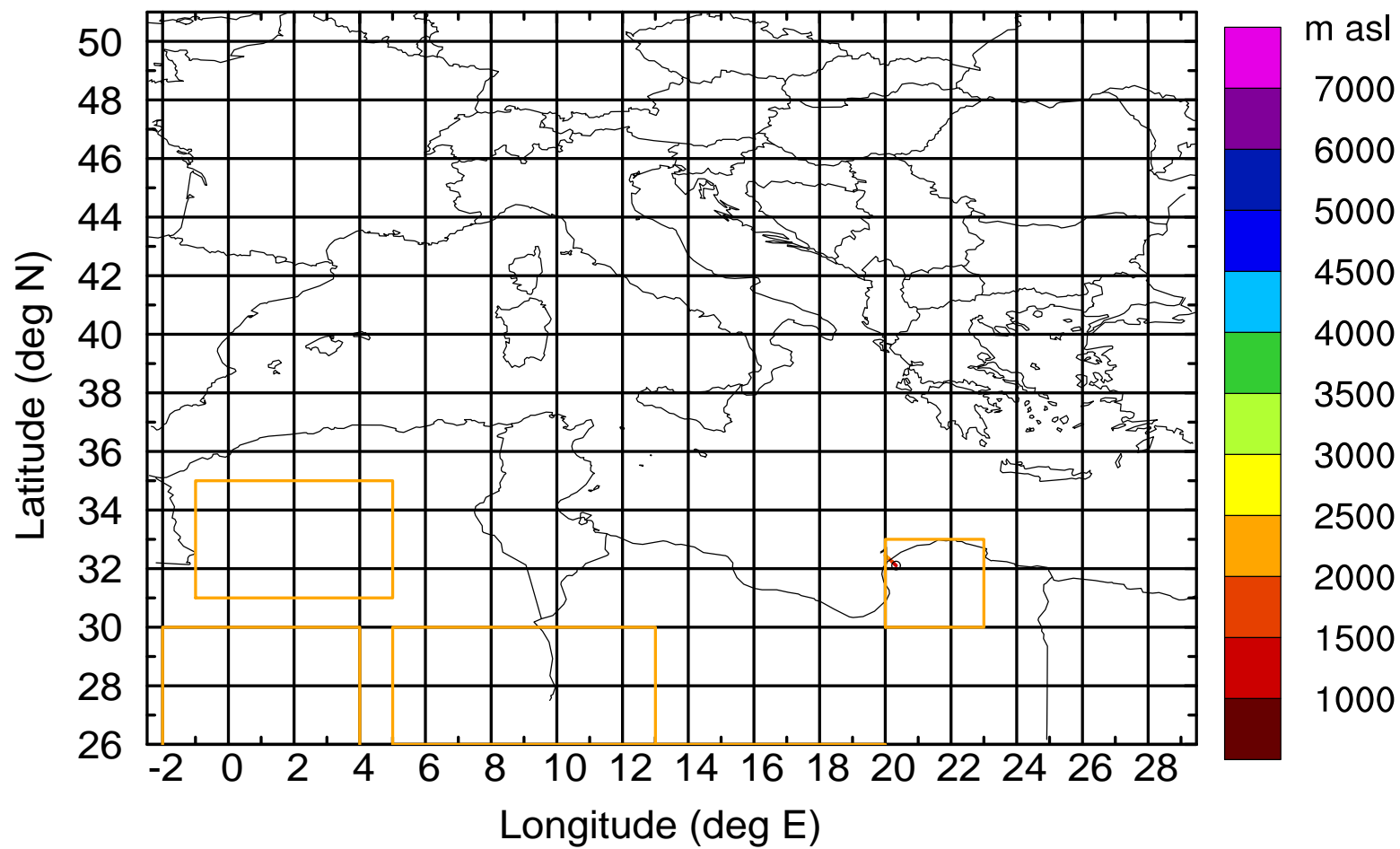
Level #8 of flight 170420b

BWD 20170420/15 -12H = 20/03 UTC



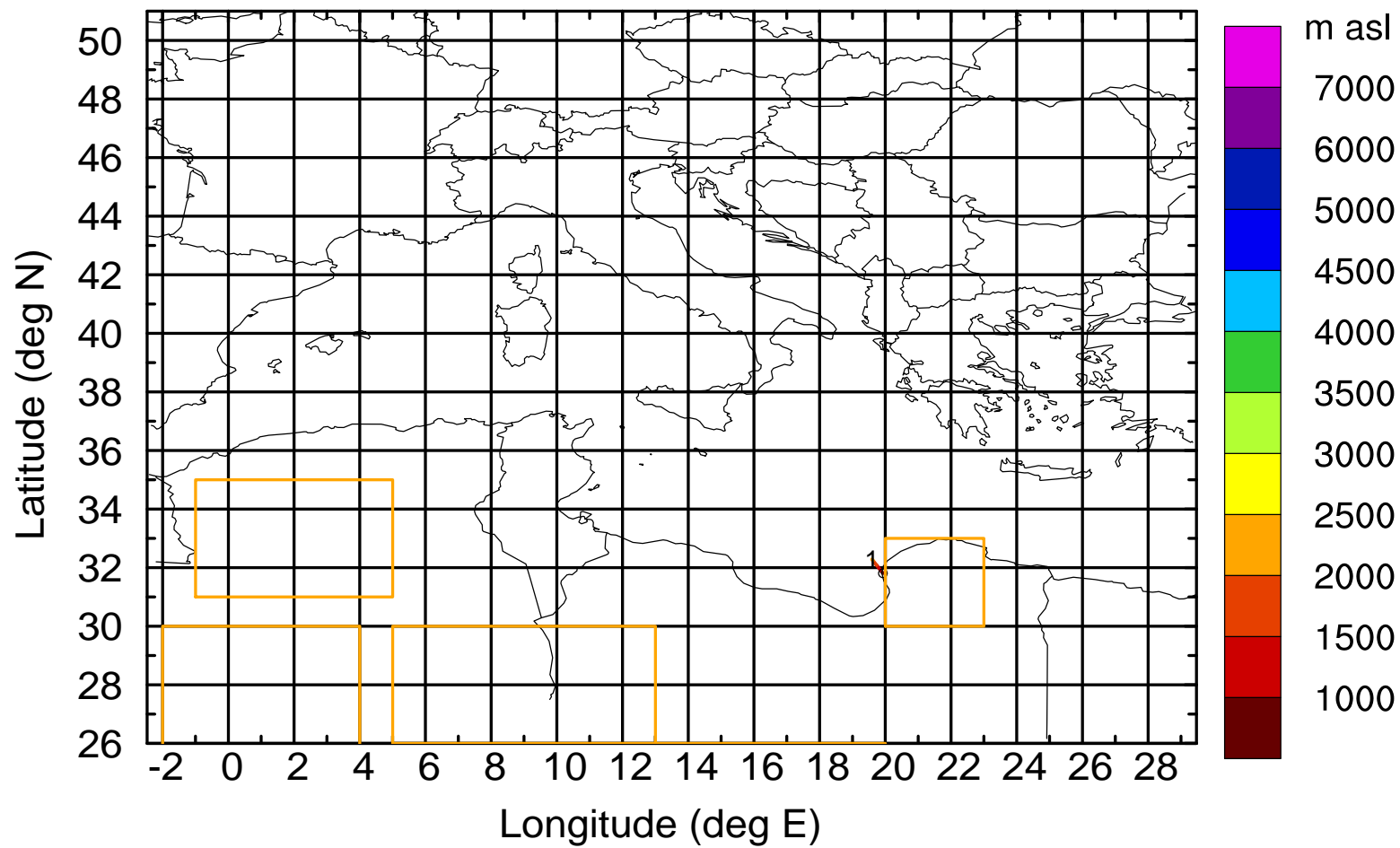
Level #8 of flight 170420b

BWD 20170420/15 -13H = 20/02 UTC



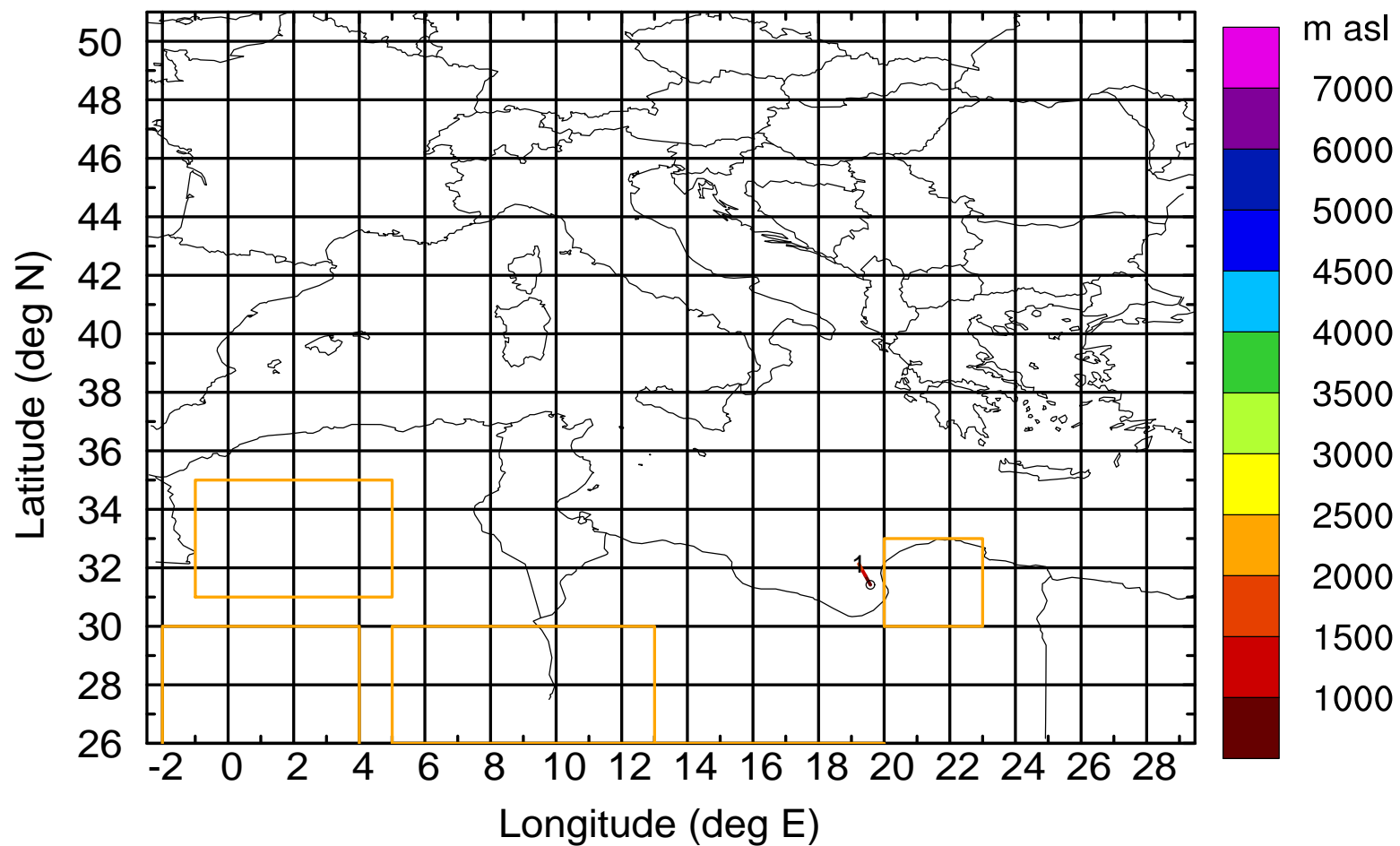
Level #8 of flight 170420b

BWD 20170420/15 -14H = 20/01 UTC



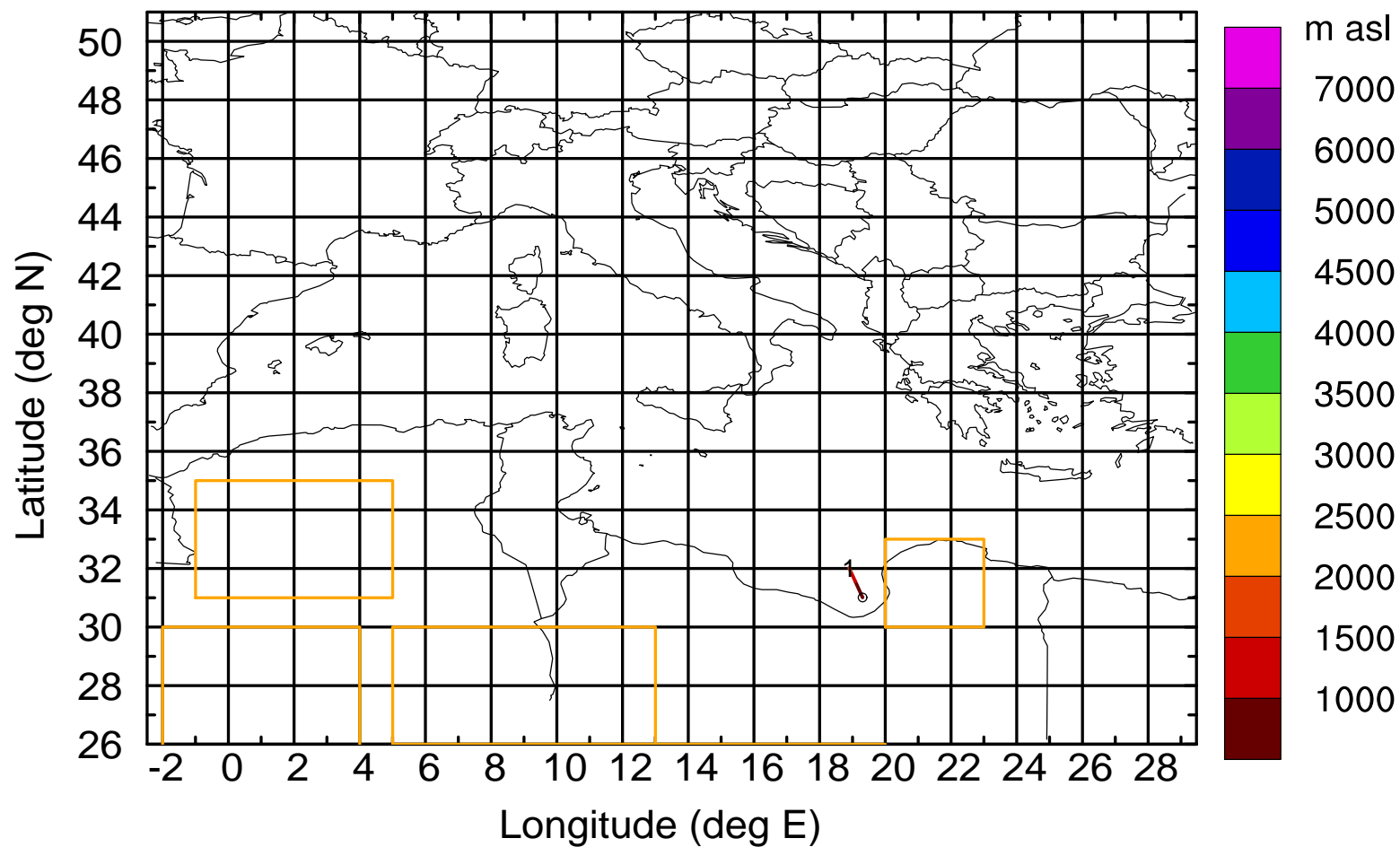
Level #8 of flight 170420b

BWD 20170420/15 -15H = 20/00 UTC



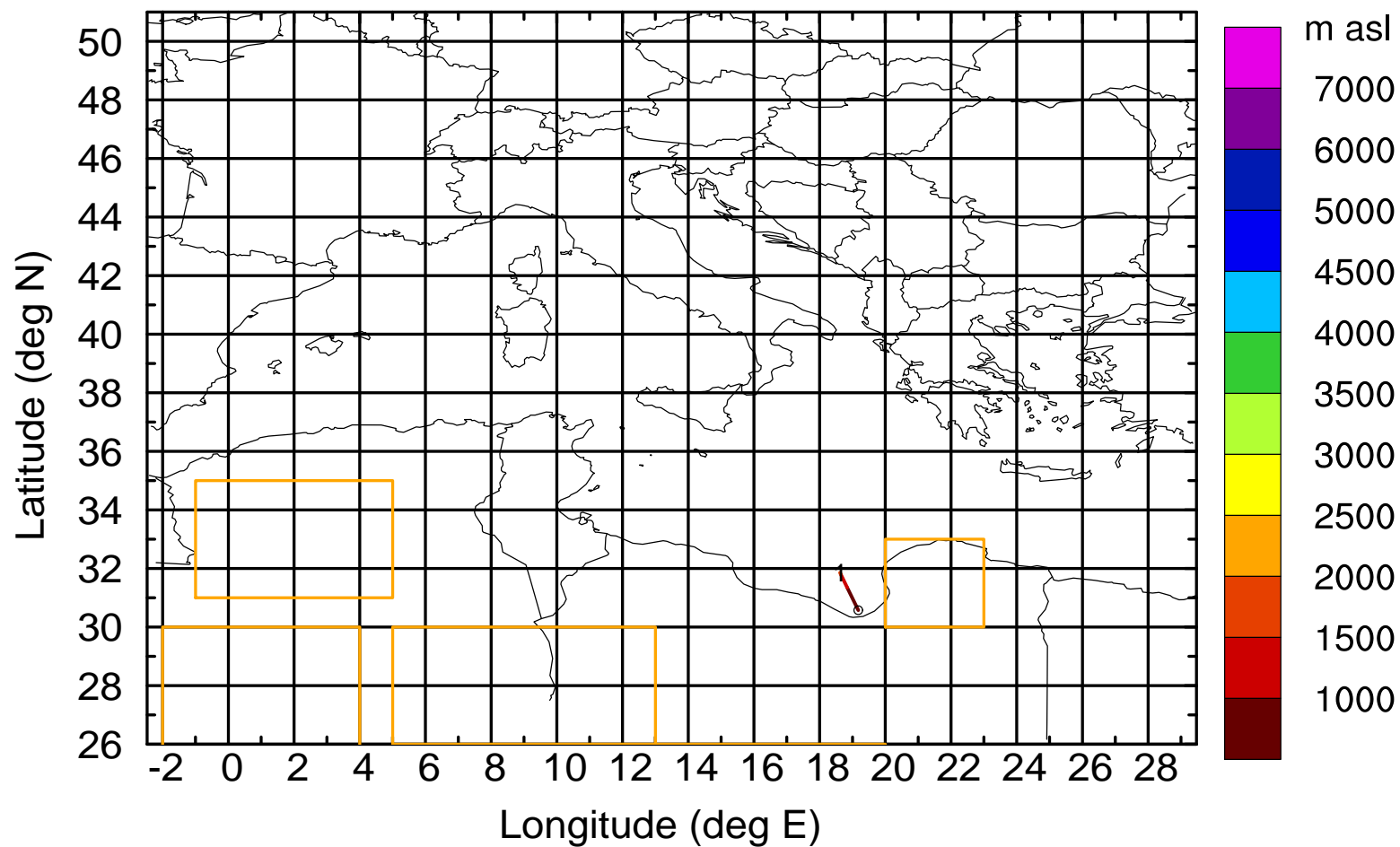
Level #8 of flight 170420b

BWD 20170420/15 -16H = 19/23 UTC



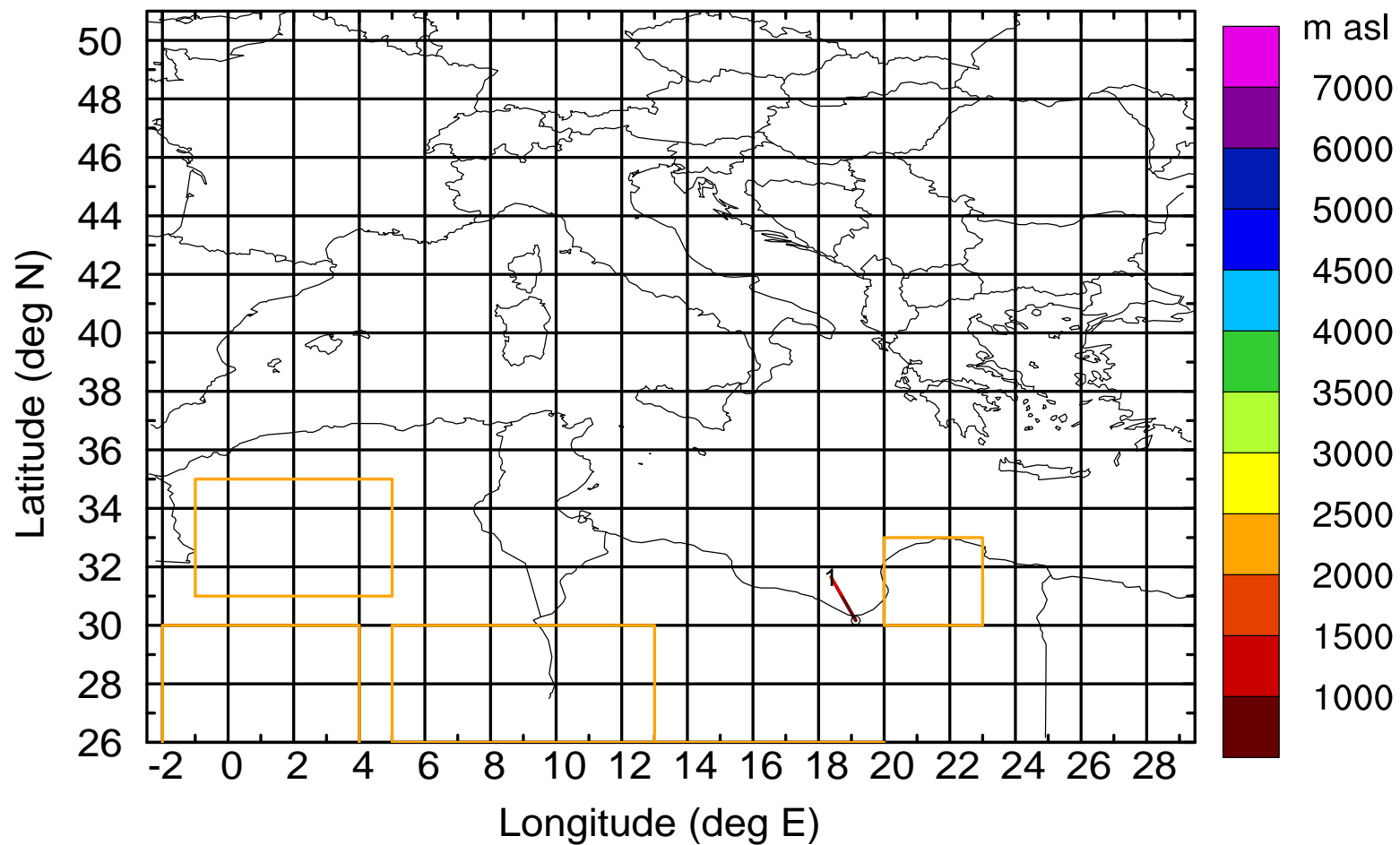
Level #8 of flight 170420b

BWD 20170420/15 -17H = 19/22 UTC



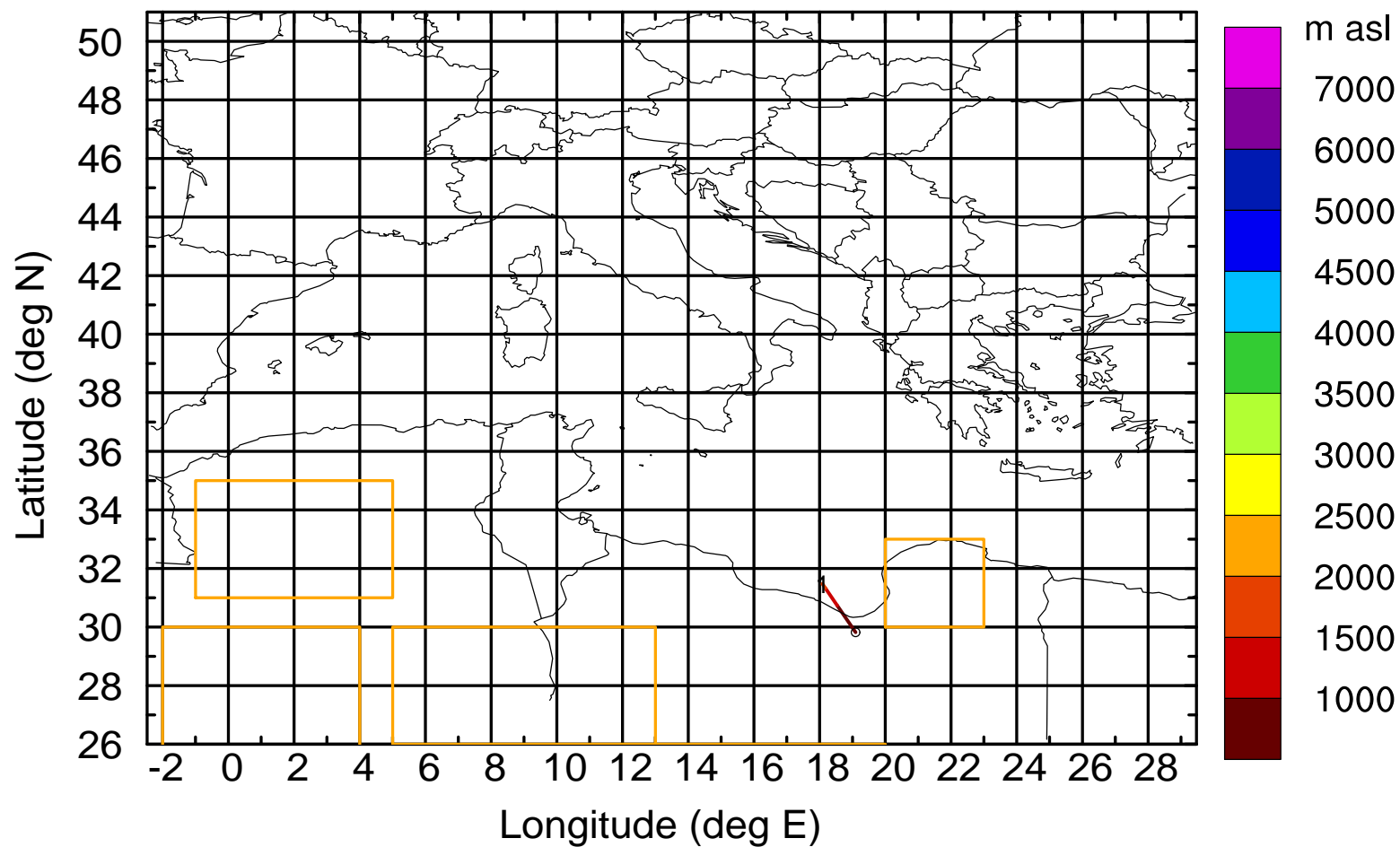
Level #8 of flight 170420b

BWD 20170420/15 -18H = 19/21 UTC



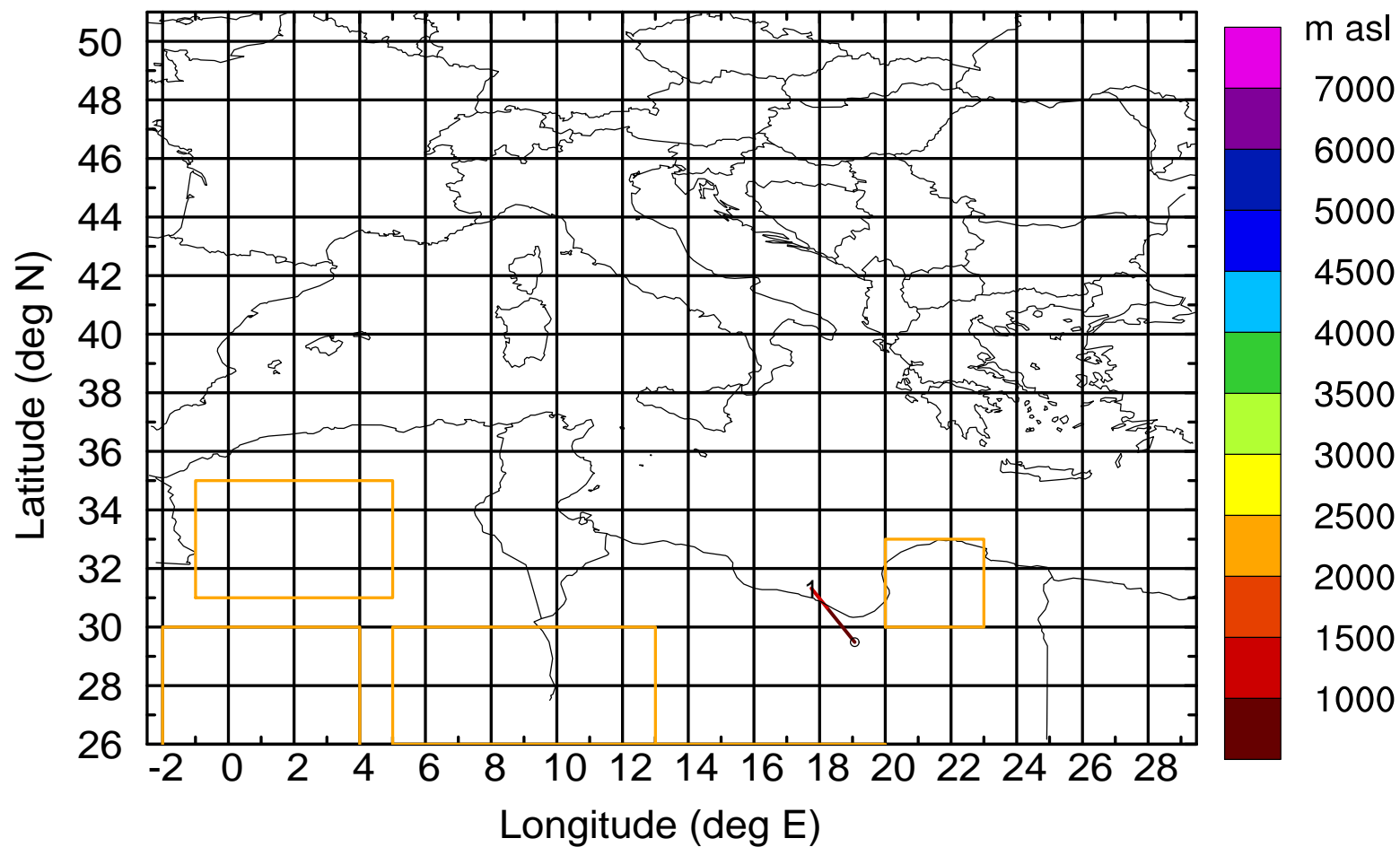
Level #8 of flight 170420b

BWD 20170420/15 -19H = 19/20 UTC



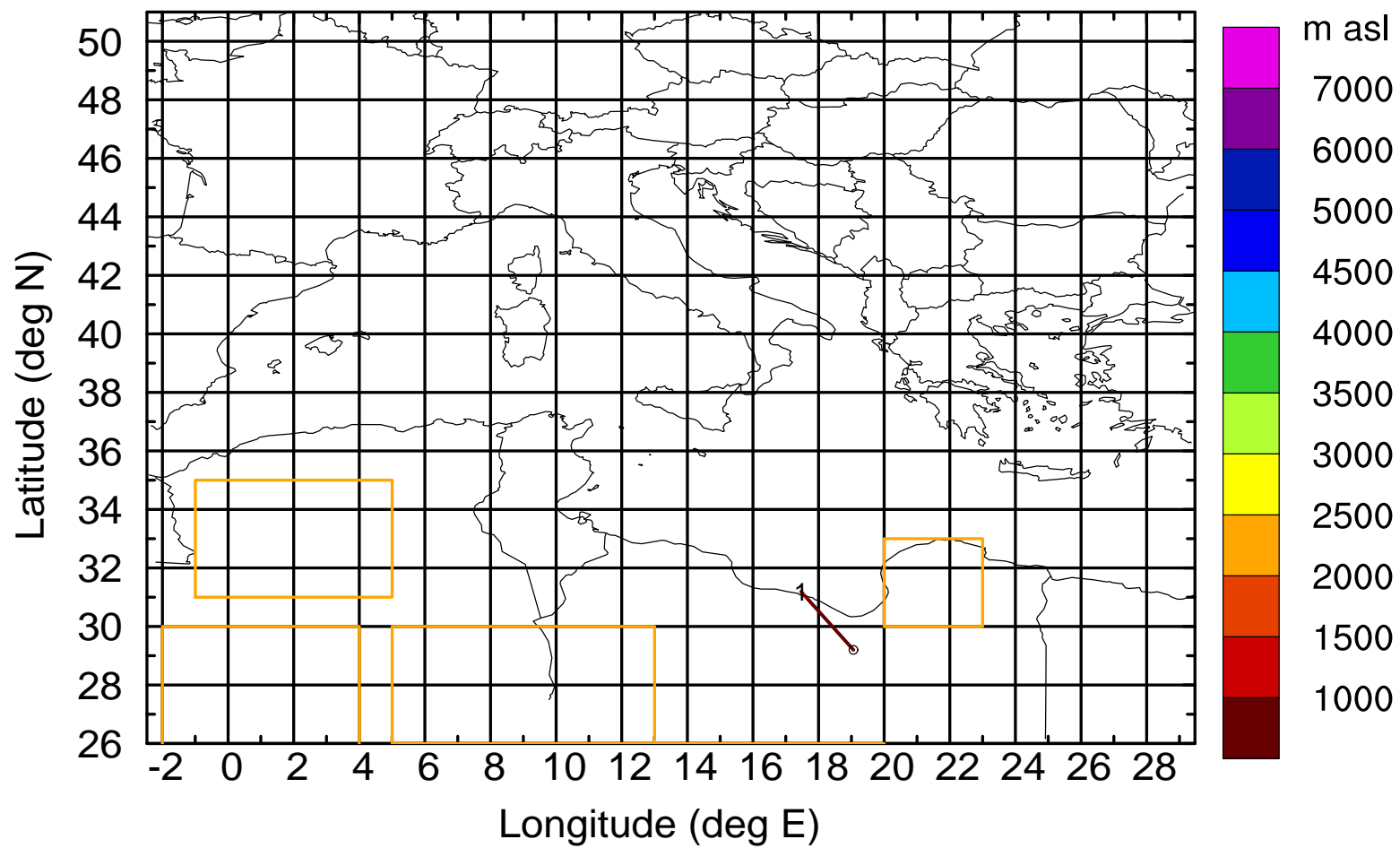
Level #8 of flight 170420b

BWD 20170420/15 -20H = 19/19 UTC



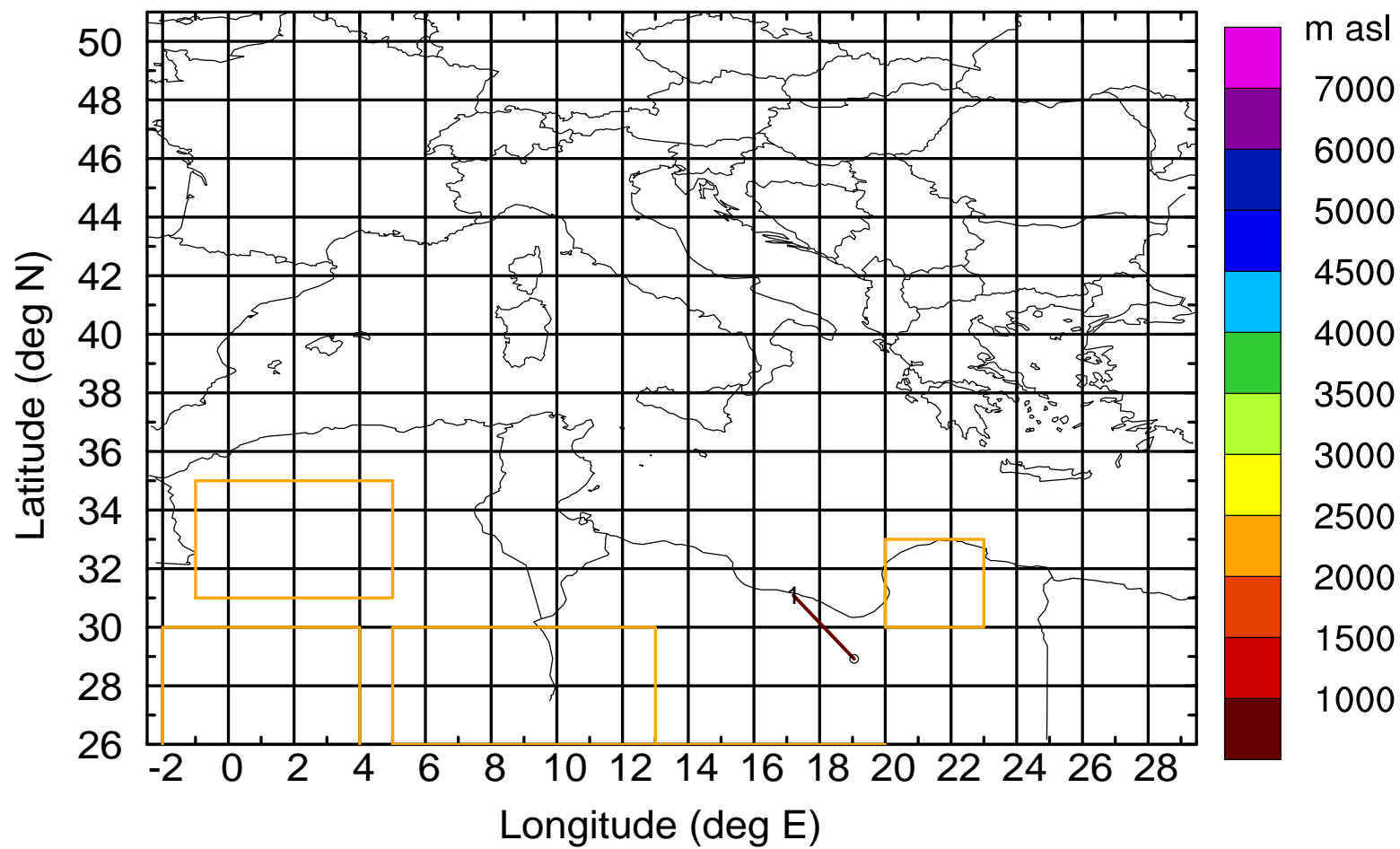
Level #8 of flight 170420b

BWD 20170420/15 -21H = 19/18 UTC



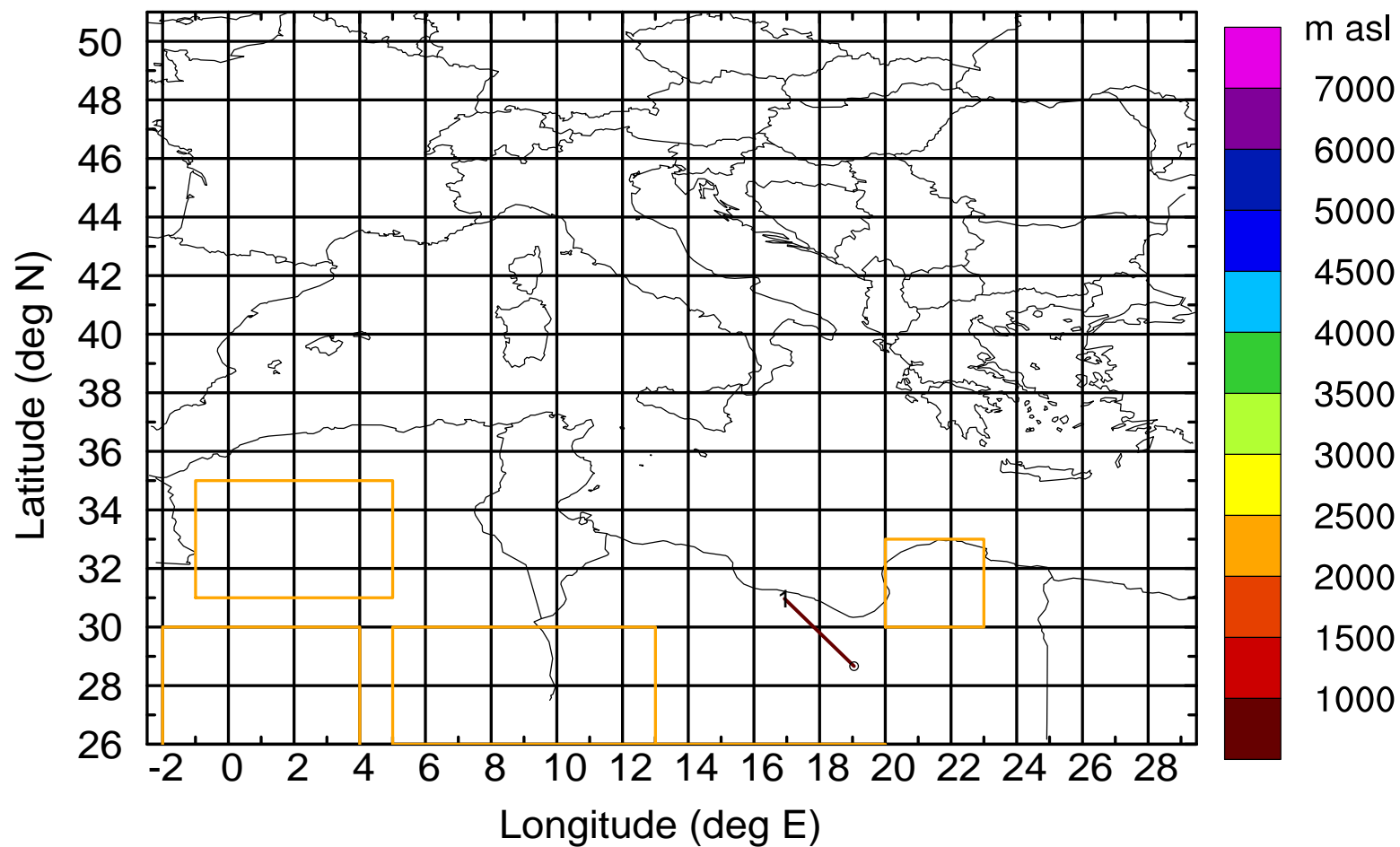
Level #8 of flight 170420b

BWD 20170420/15 -22H = 19/17 UTC



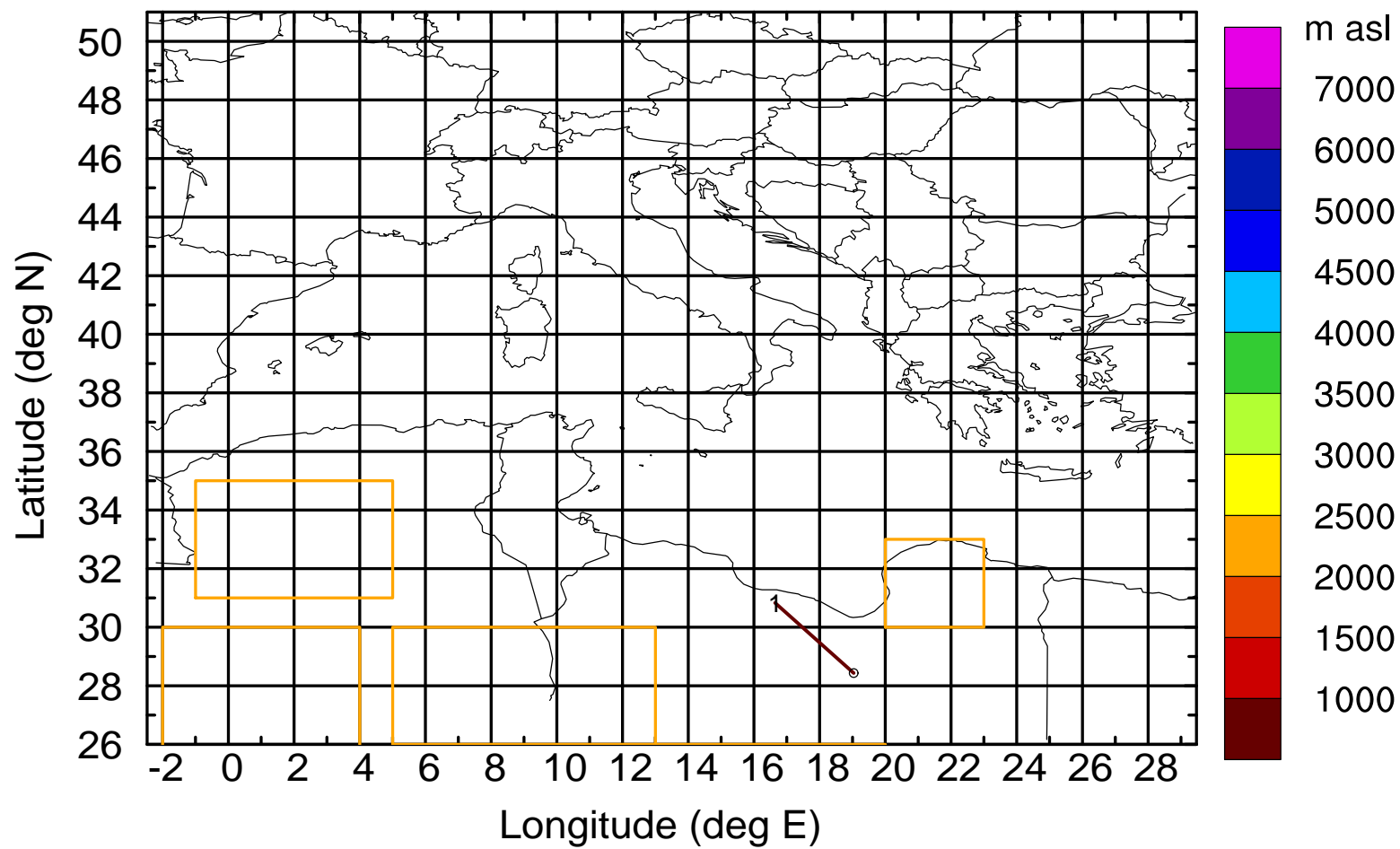
Level #8 of flight 170420b

BWD 20170420/15 -23H = 19/16 UTC



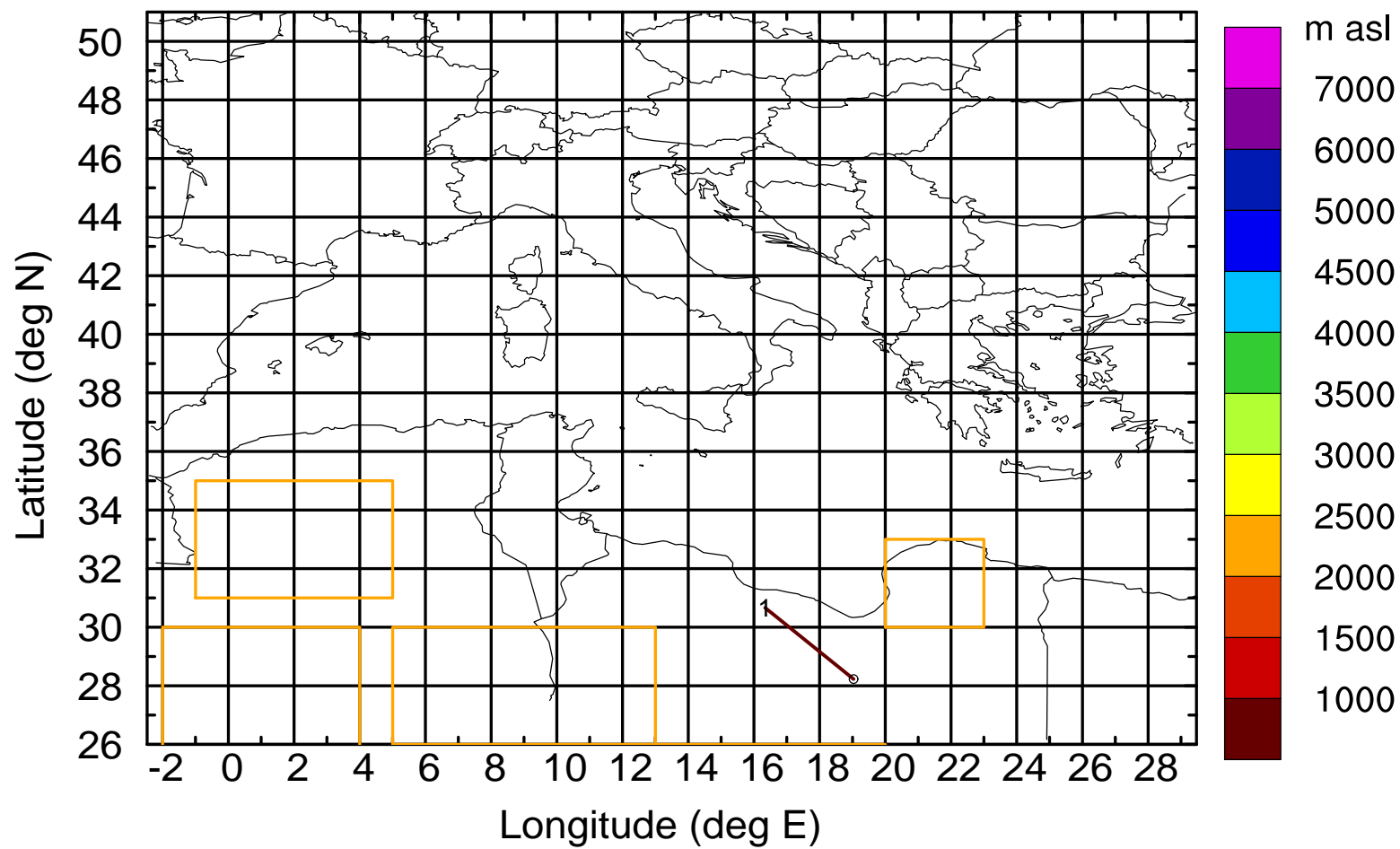
Level #8 of flight 170420b

BWD 20170420/15 -24H = 19/15 UTC



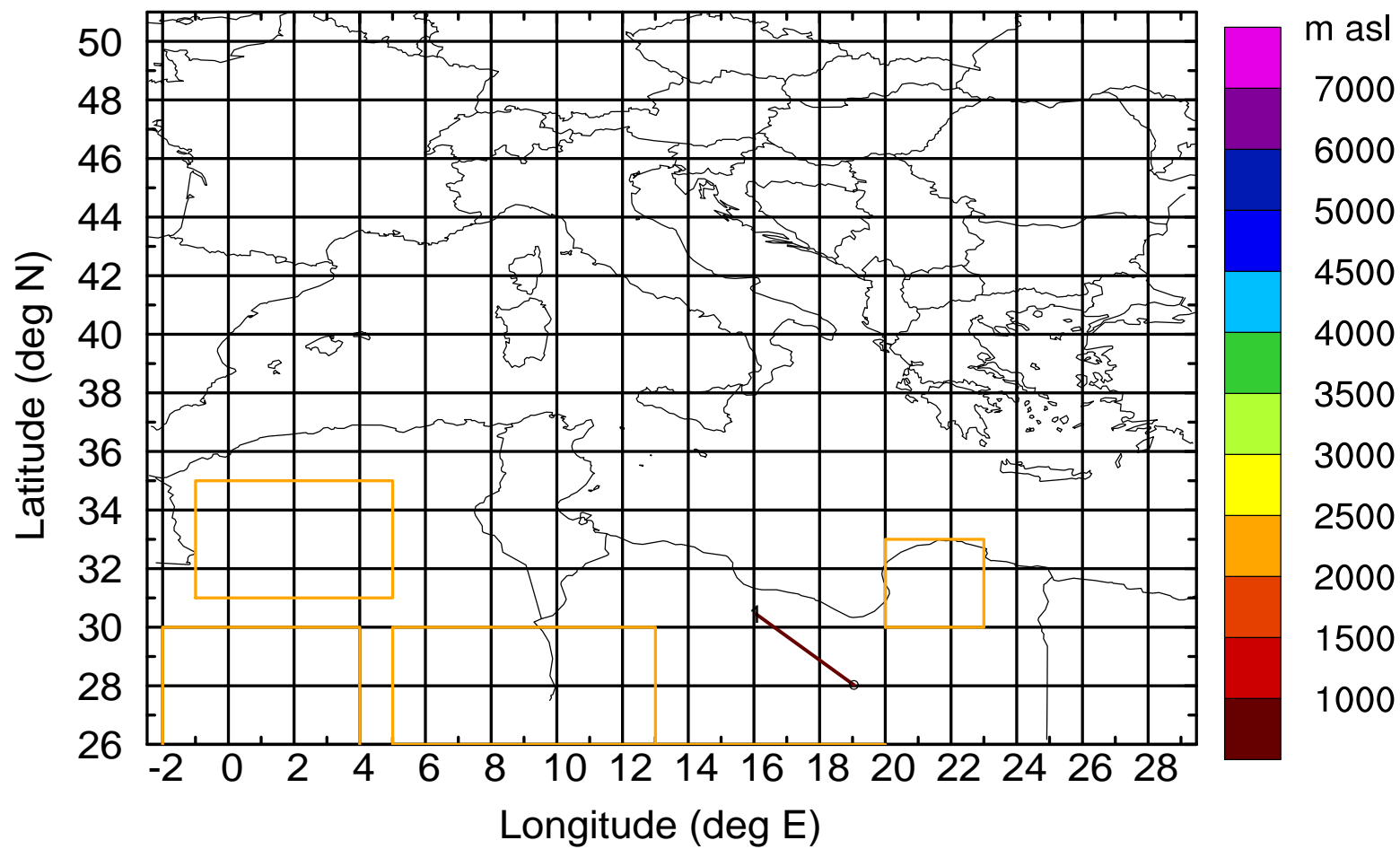
Level #8 of flight 170420b

BWD 20170420/15 -25H = 19/14 UTC



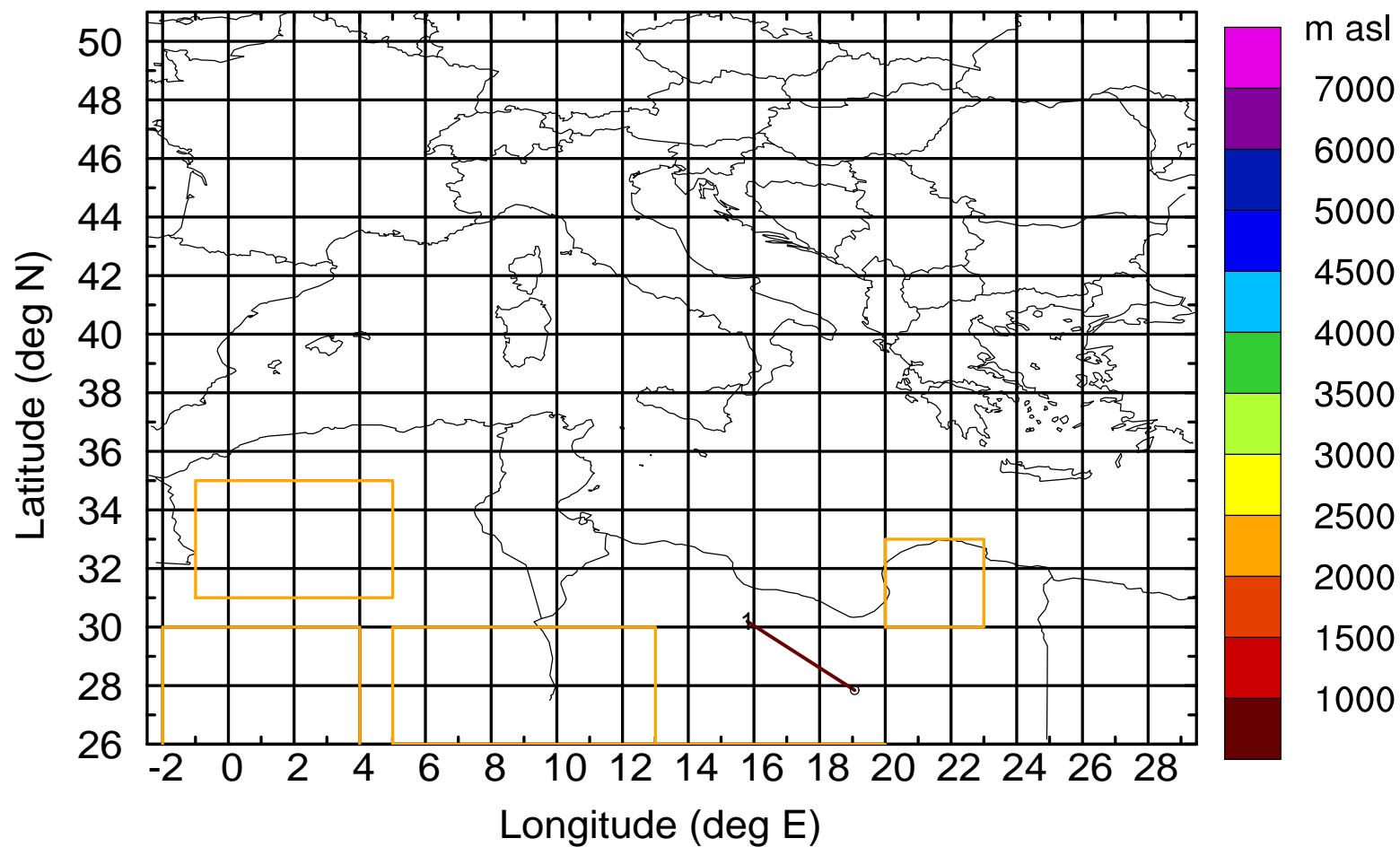
Level #8 of flight 170420b

BWD 20170420/15 -26H = 19/13 UTC



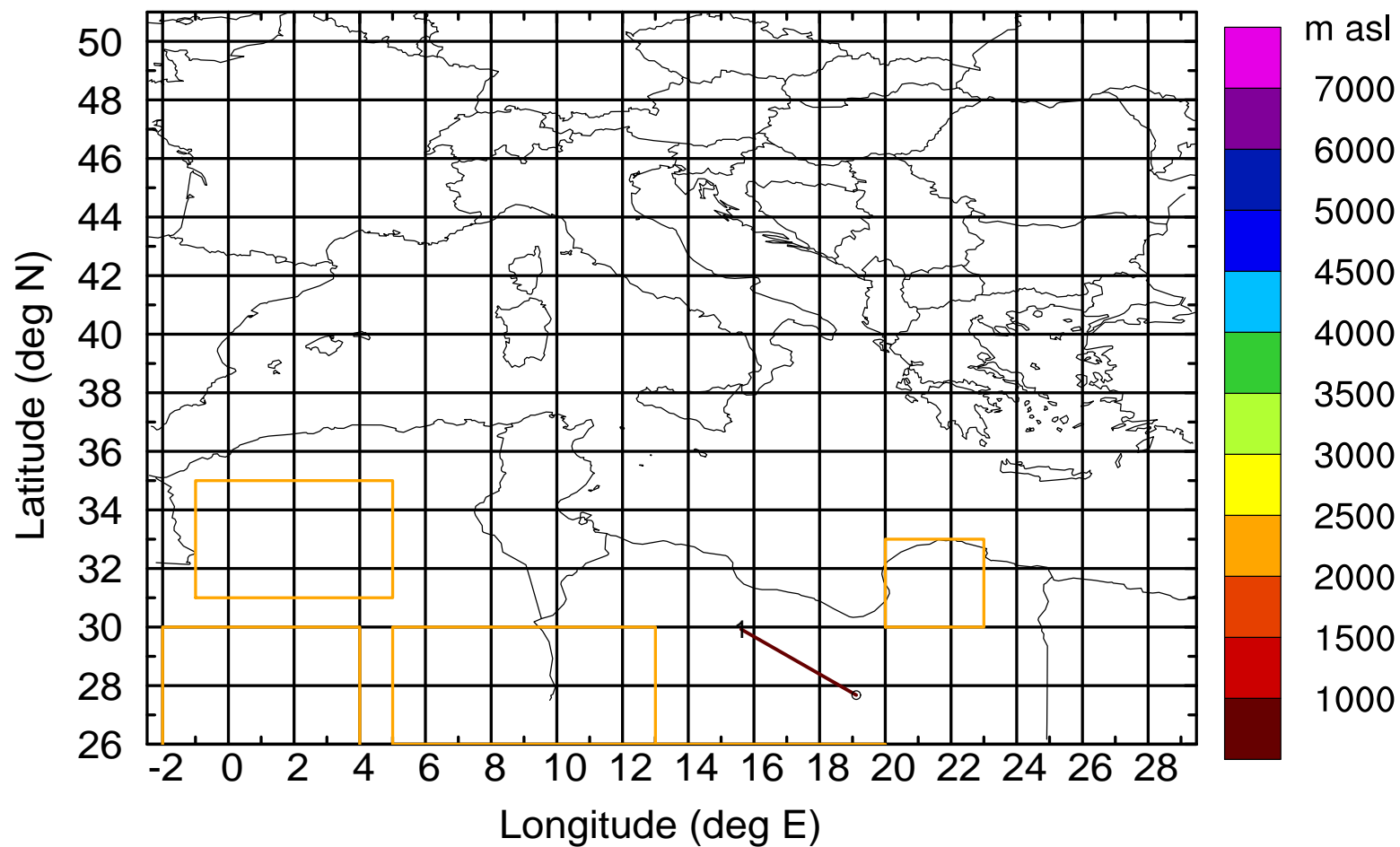
Level #8 of flight 170420b

BWD 20170420/15 -27H = 19/12 UTC



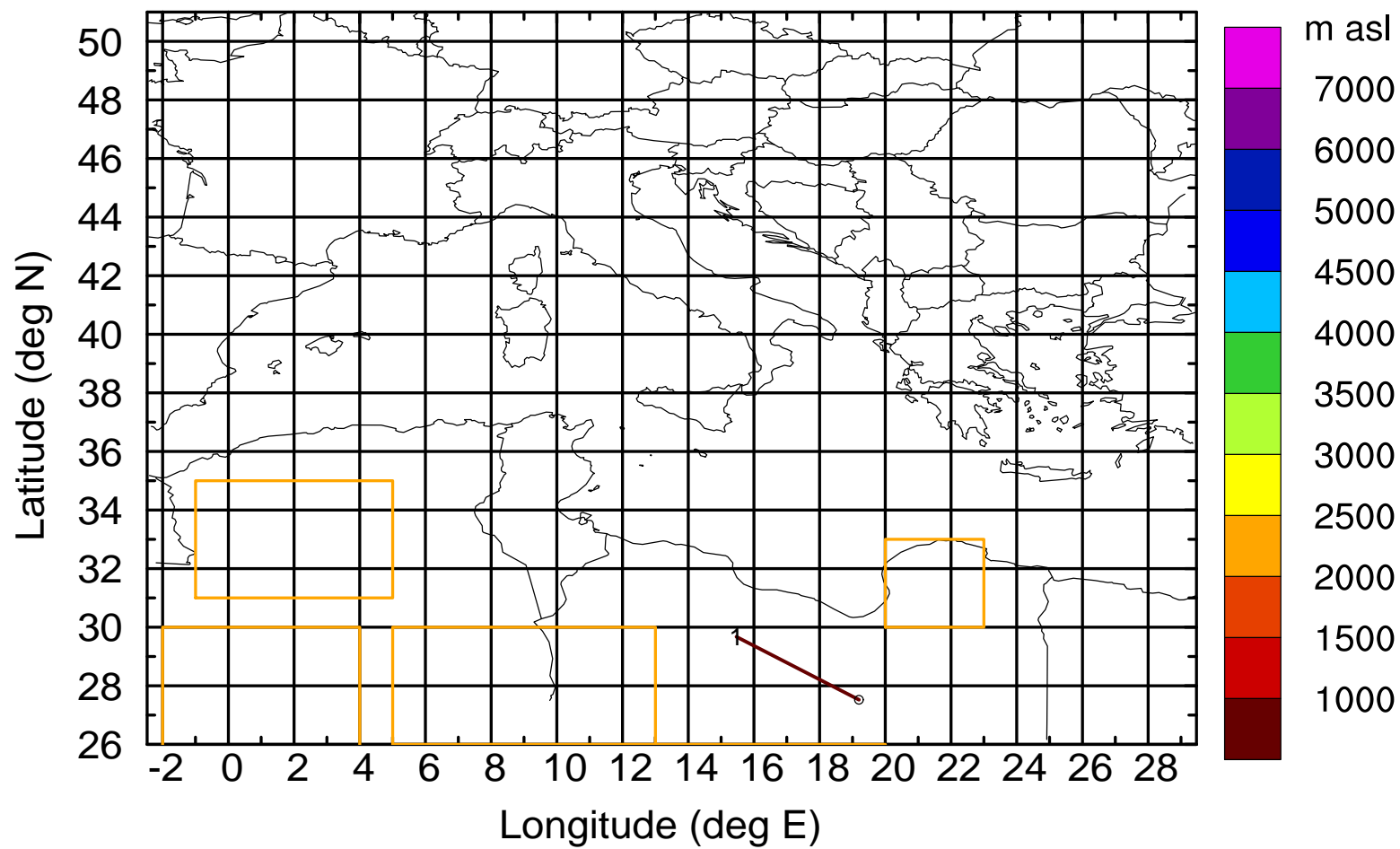
Level #8 of flight 170420b

BWD 20170420/15 -28H = 19/11 UTC



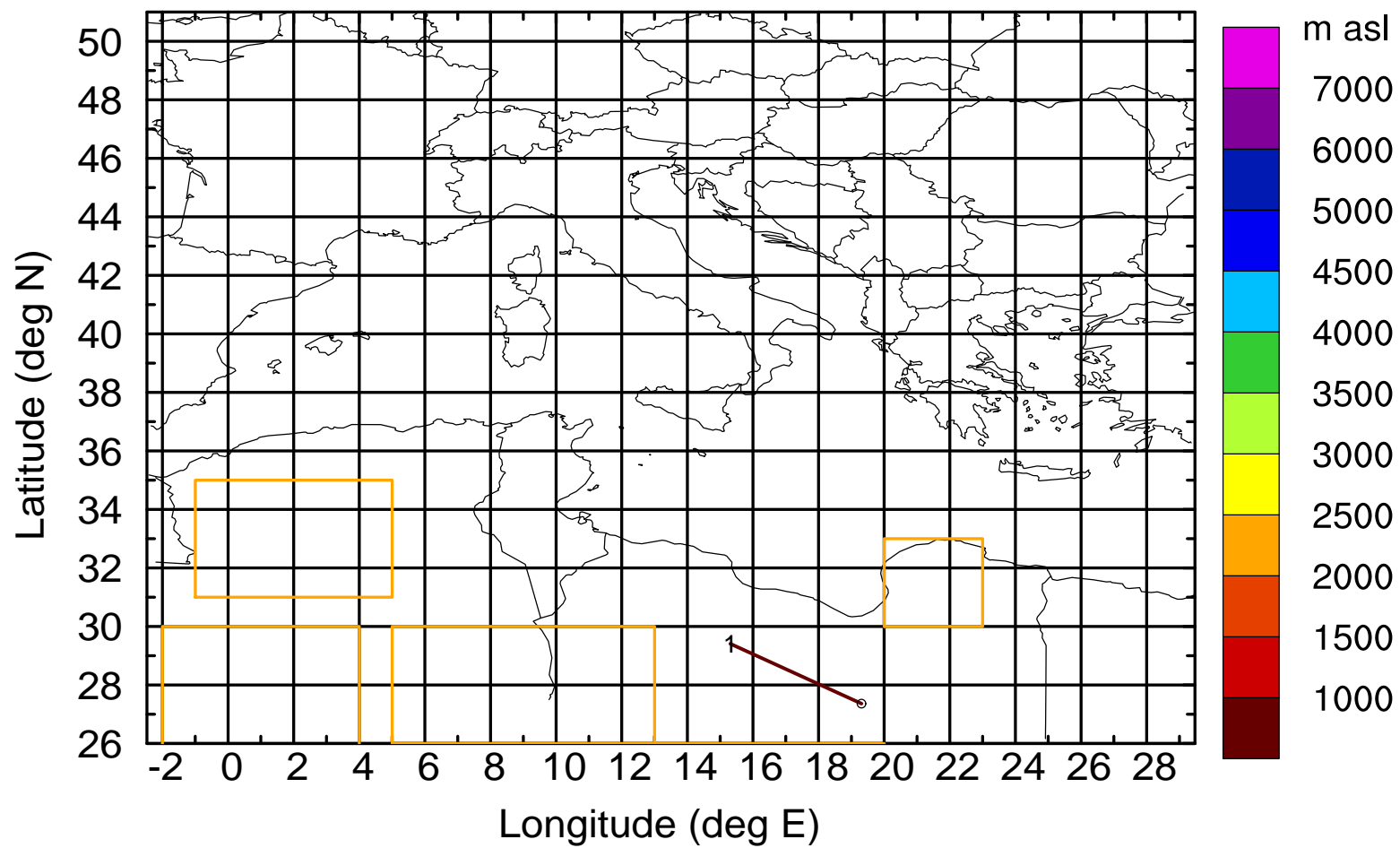
Level #8 of flight 170420b

BWD 20170420/15 -29H = 19/10 UTC



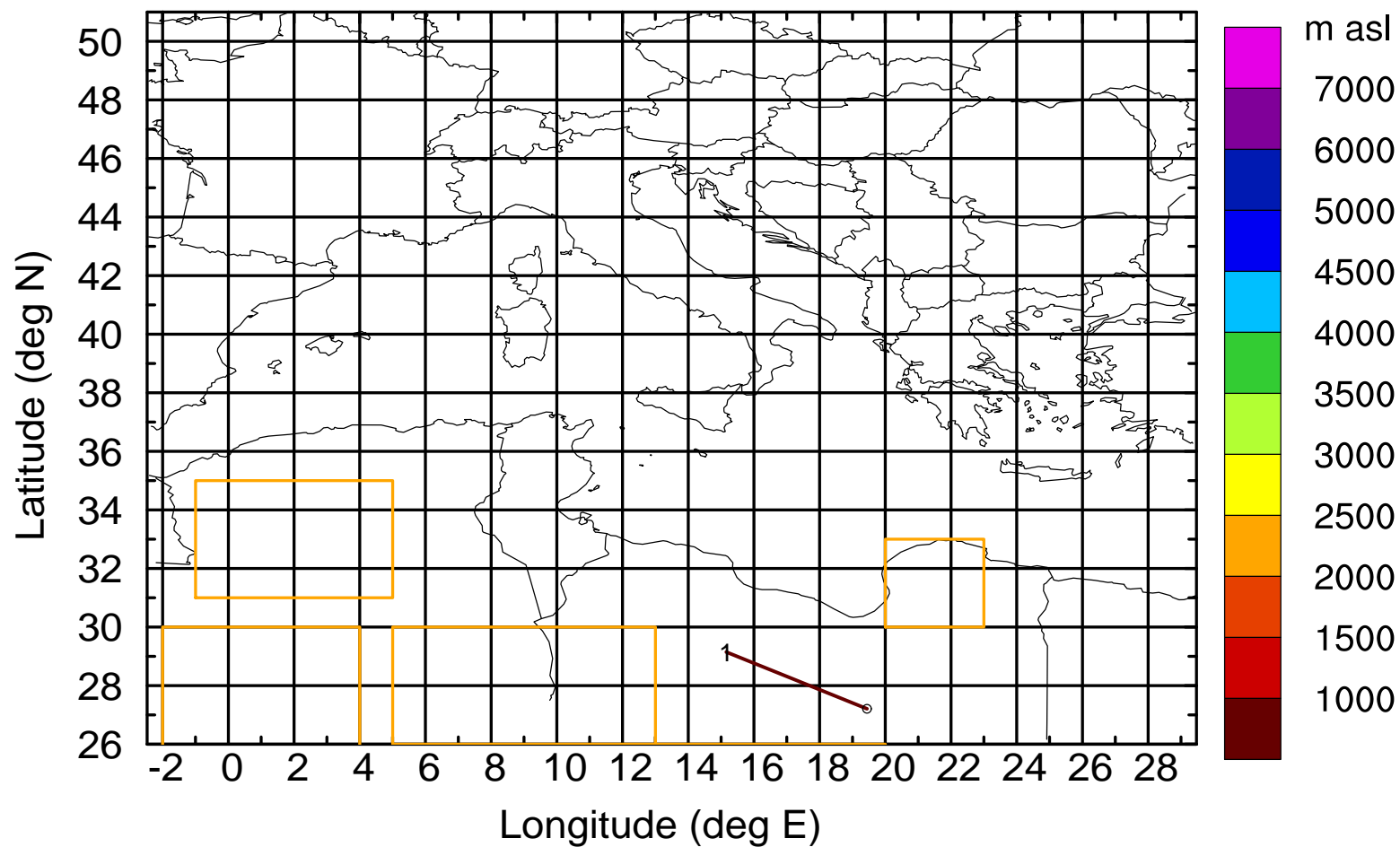
Level #8 of flight 170420b

BWD 20170420/15 -30H = 19/09 UTC



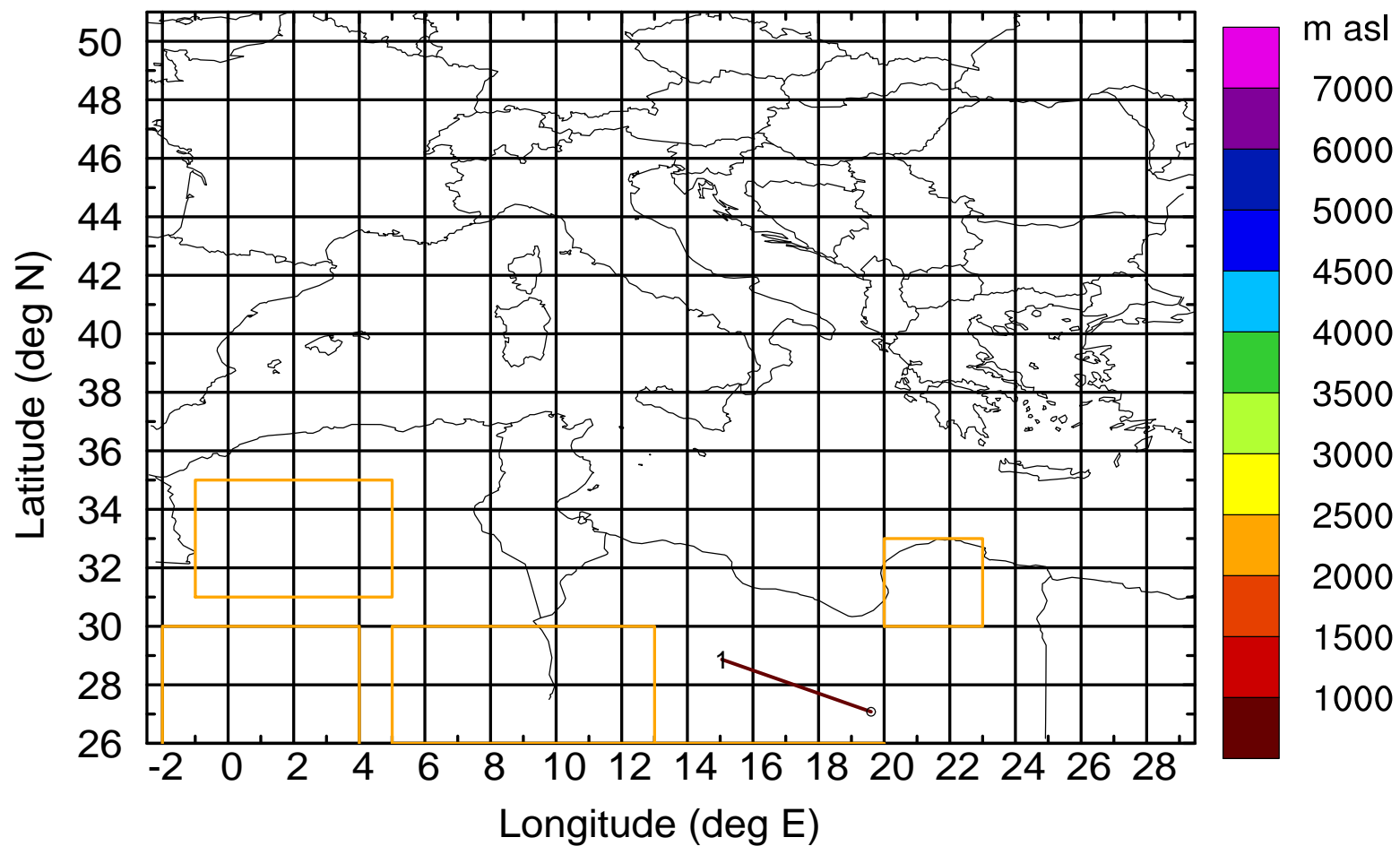
Level #8 of flight 170420b

BWD 20170420/15 -31H = 19/08 UTC



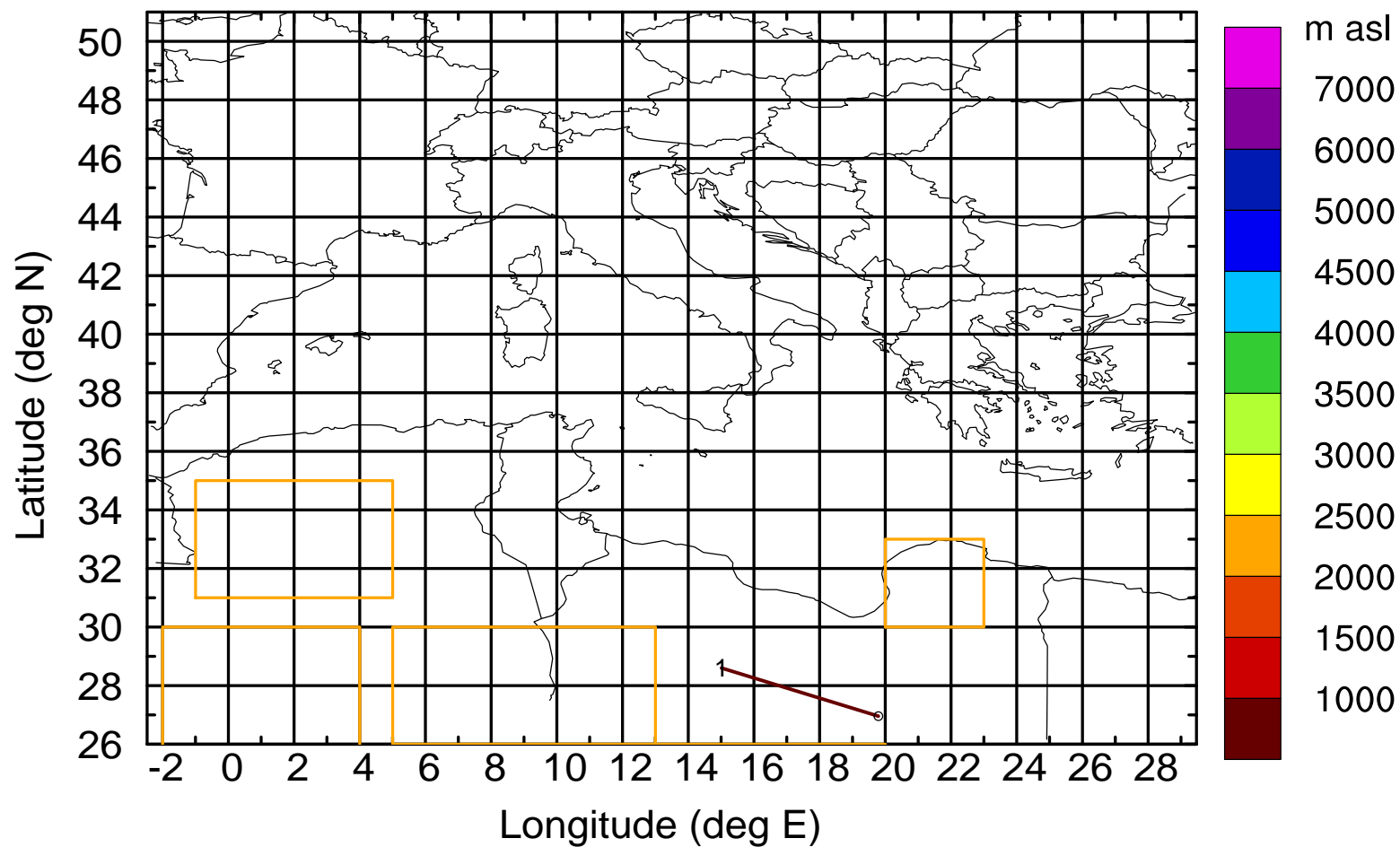
Level #8 of flight 170420b

BWD 20170420/15 -32H = 19/07 UTC



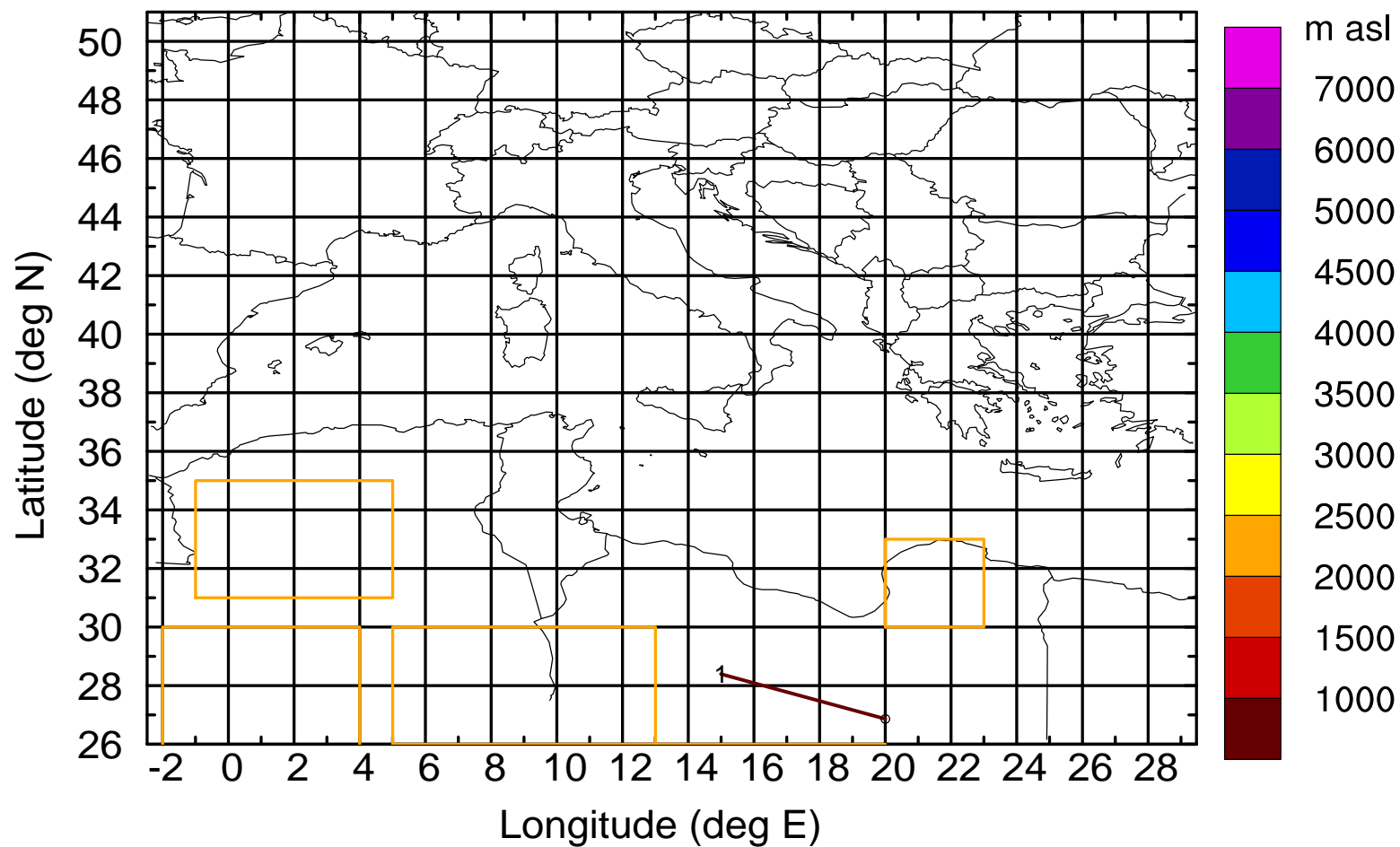
Level #8 of flight 170420b

BWD 20170420/15 -33H = 19/06 UTC



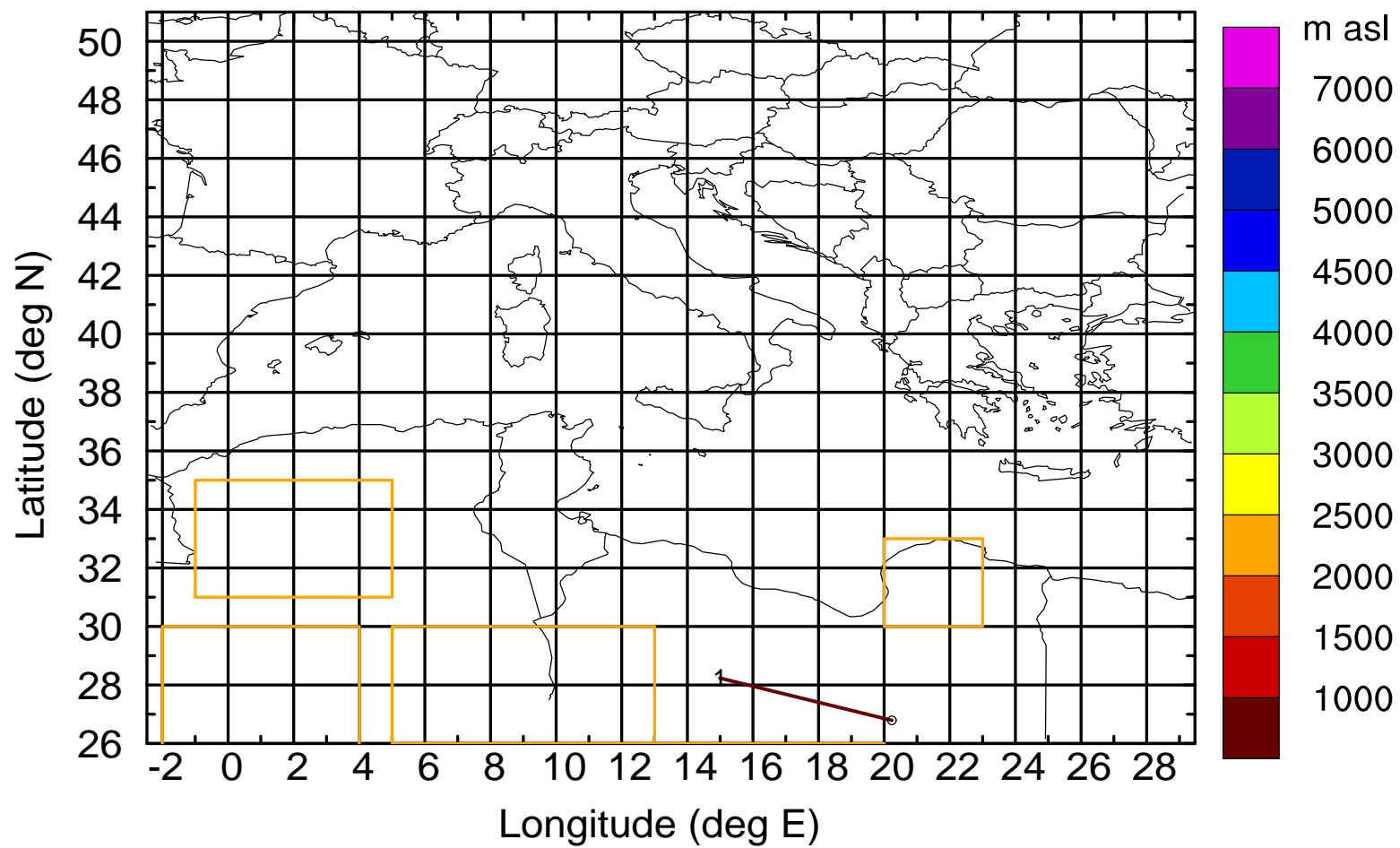
Level #8 of flight 170420b

BWD 20170420/15 -34H = 19/05 UTC



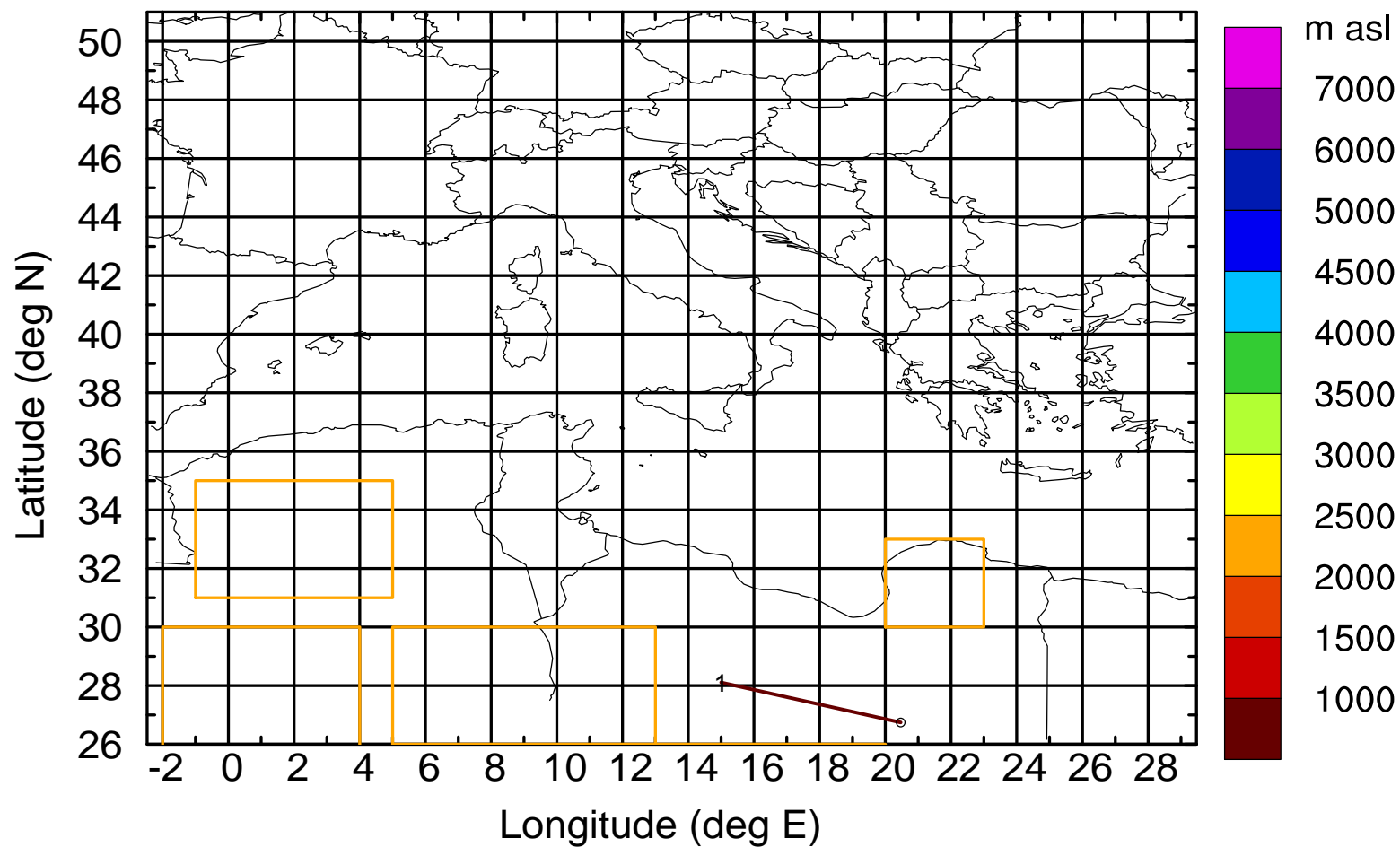
Level #8 of flight 170420b

BWD 20170420/15 -35H = 19/04 UTC



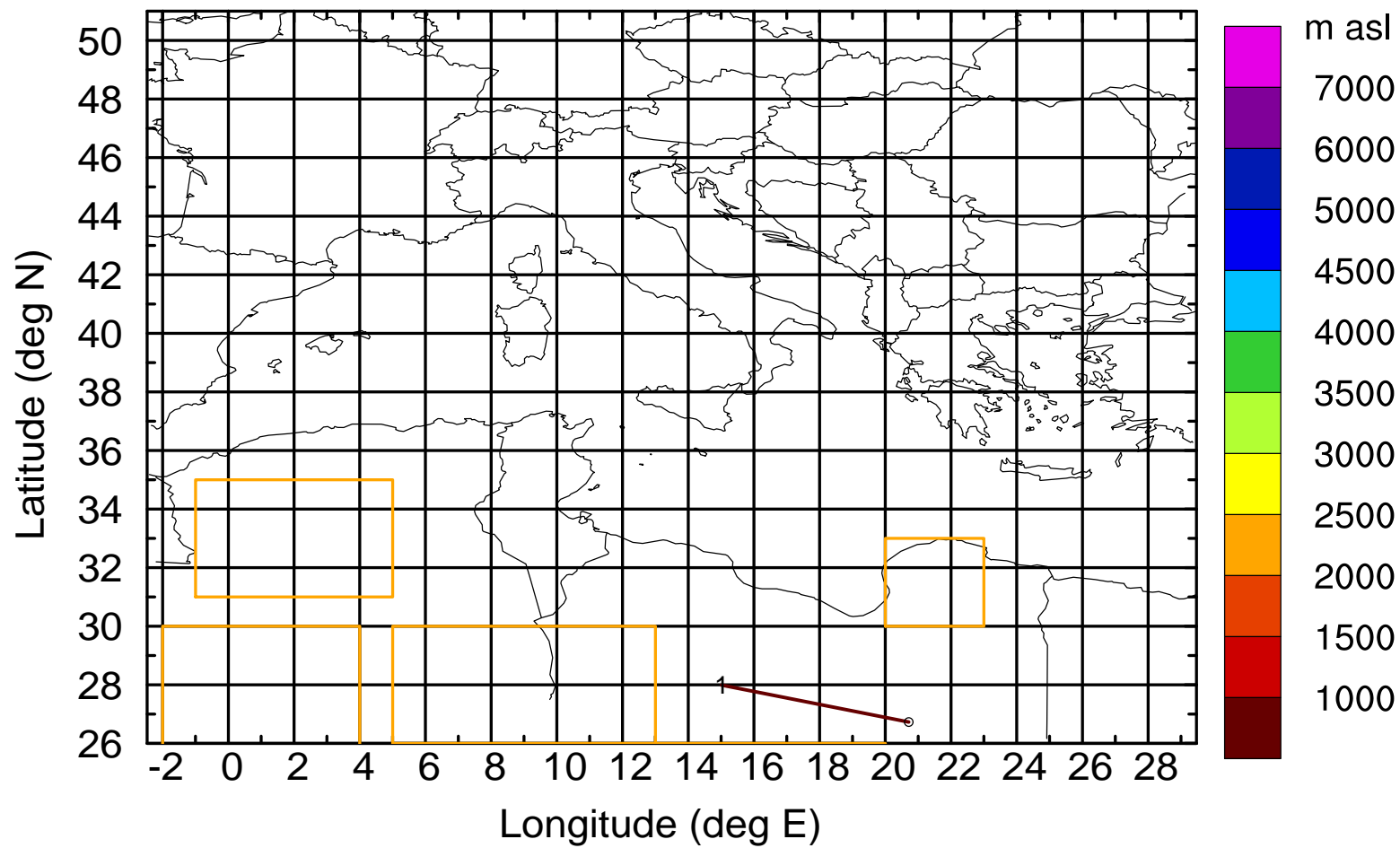
Level #8 of flight 170420b

BWD 20170420/15 -36H = 19/03 UTC



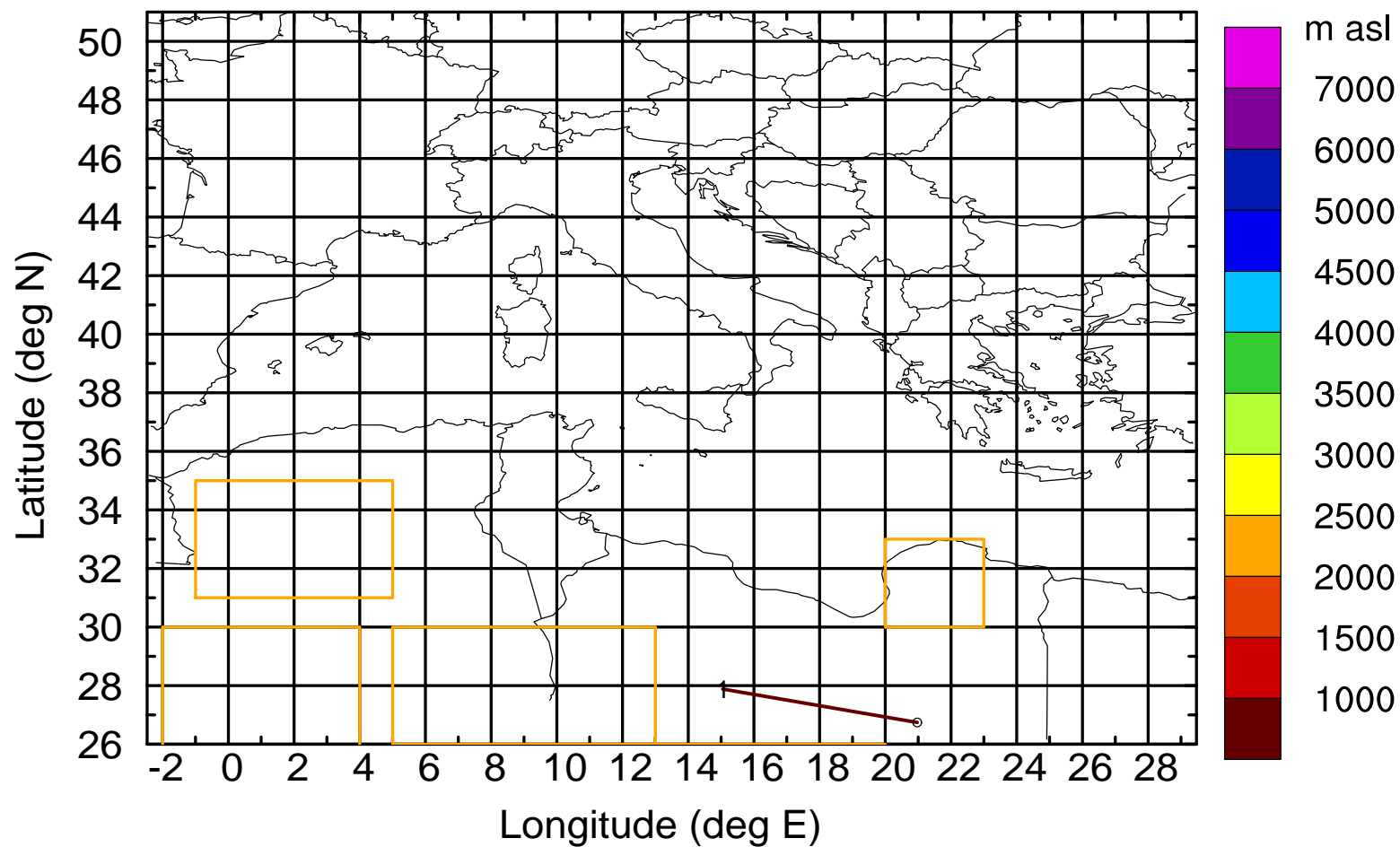
Level #8 of flight 170420b

BWD 20170420/15 -37H = 19/02 UTC



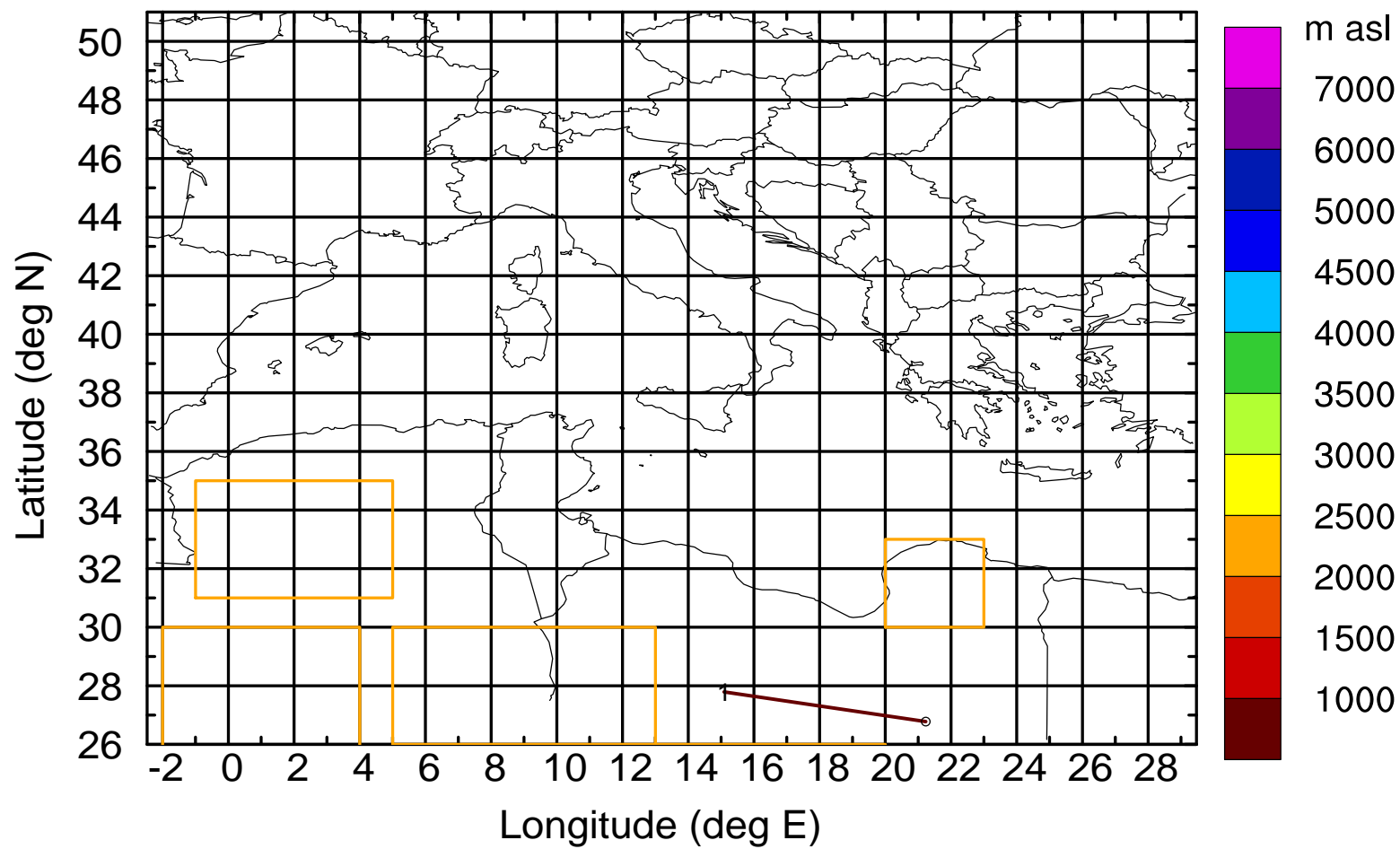
Level #8 of flight 170420b

BWD 20170420/15 -38H = 19/01 UTC



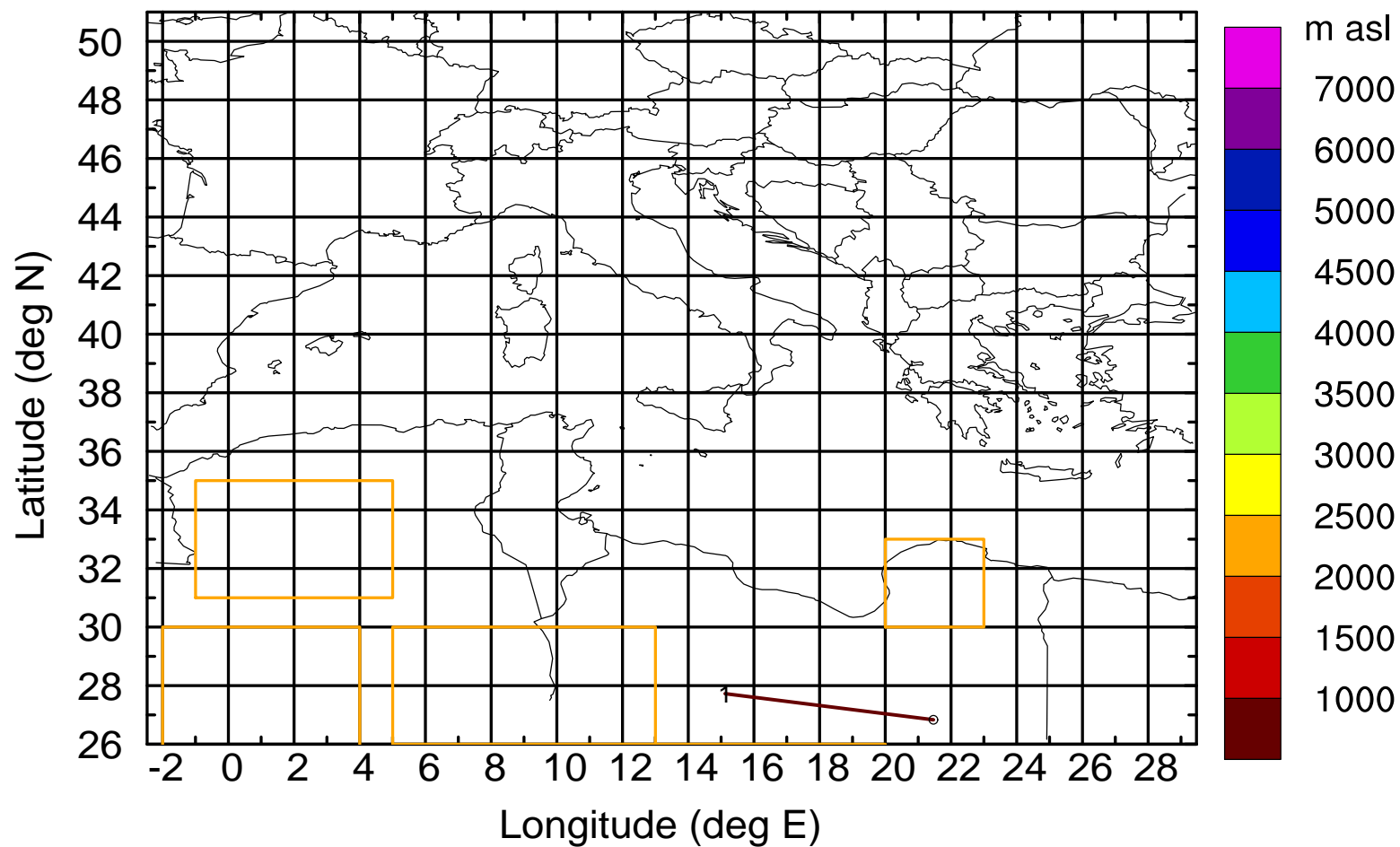
Level #8 of flight 170420b

BWD 20170420/15 -39H = 19/00 UTC



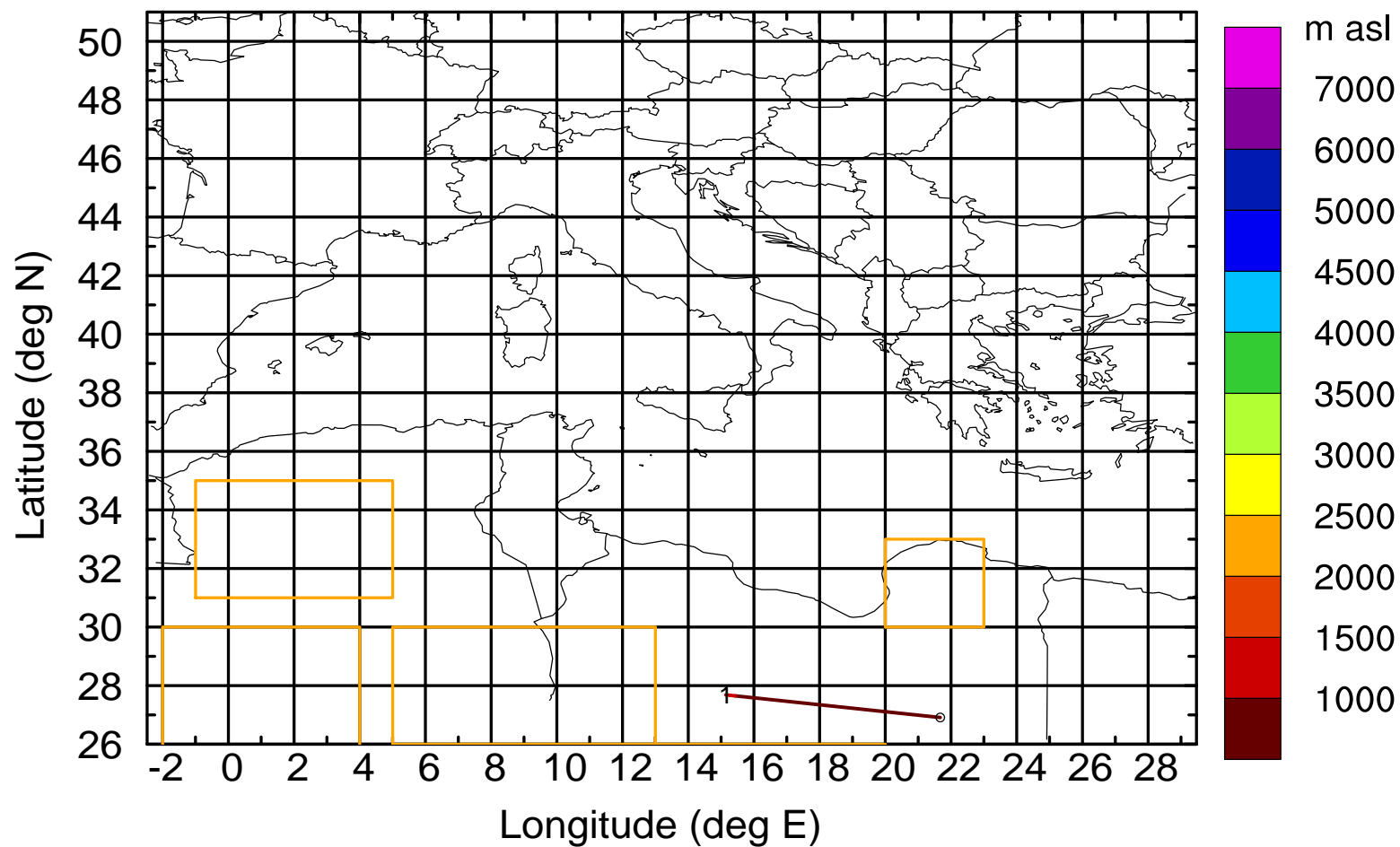
Level #8 of flight 170420b

BWD 20170420/15 -40H = 18/23 UTC



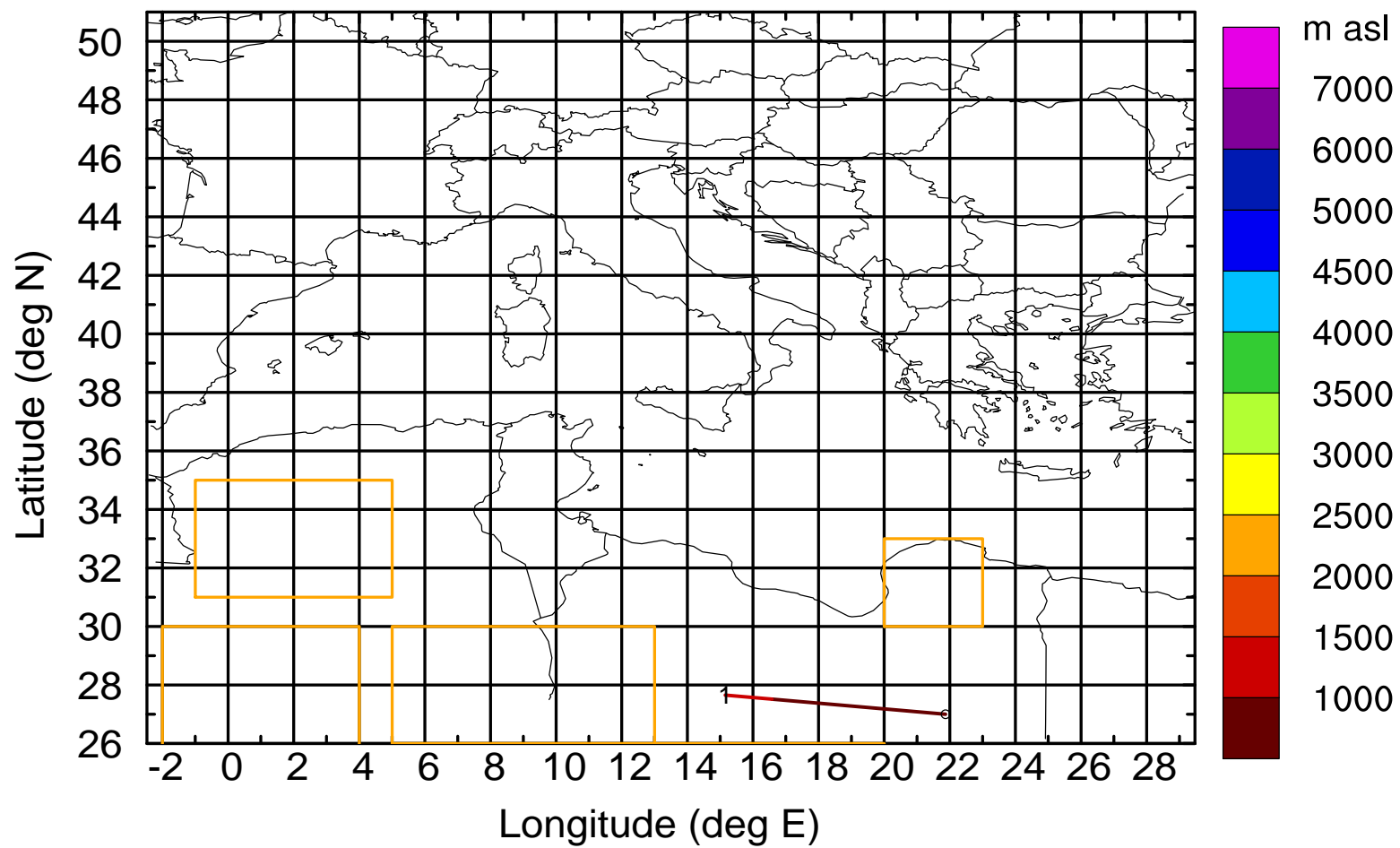
Level #8 of flight 170420b

BWD 20170420/15 -41H = 18/22 UTC



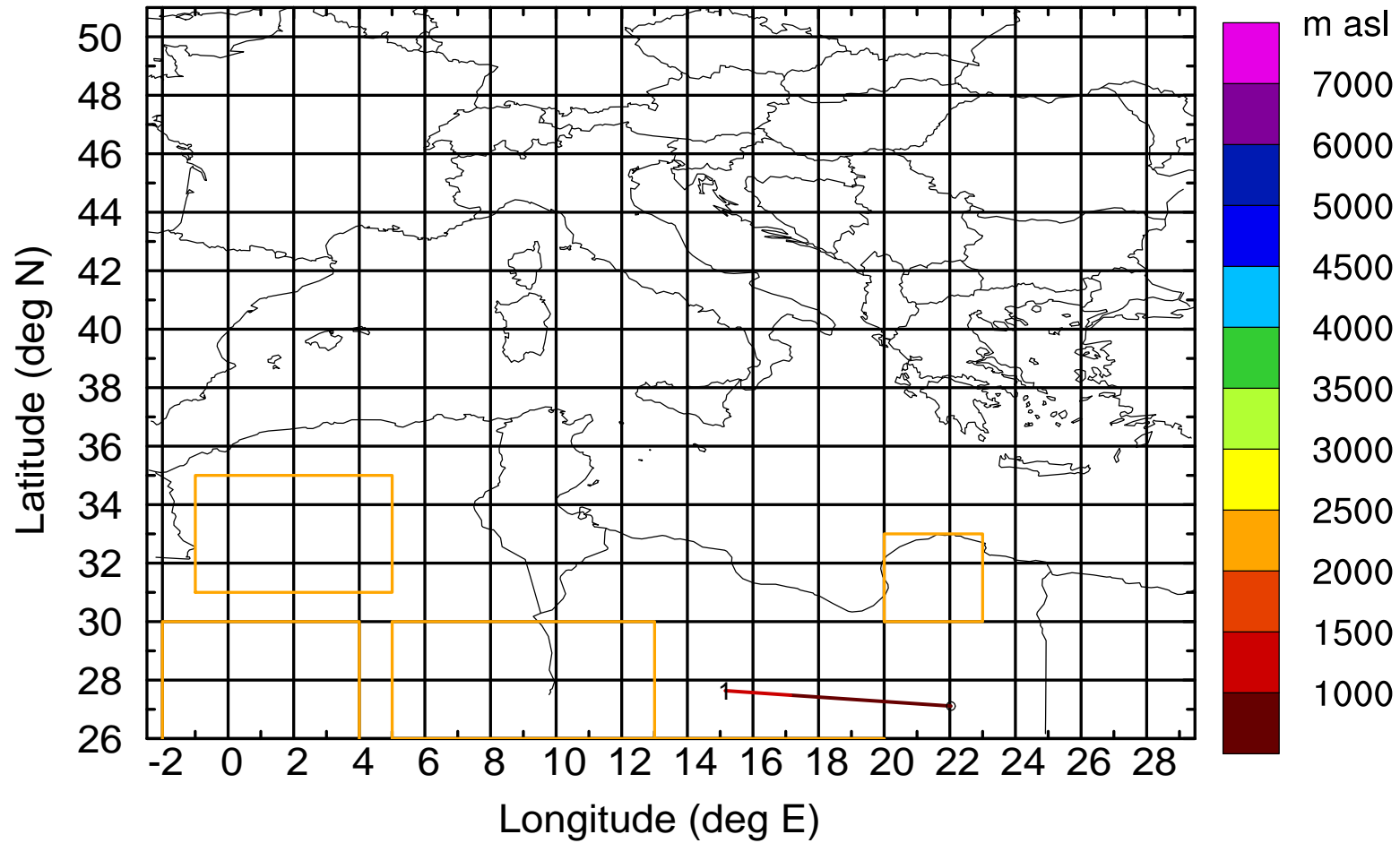
Level #8 of flight 170420b

BWD 20170420/15 -42H = 18/21 UTC



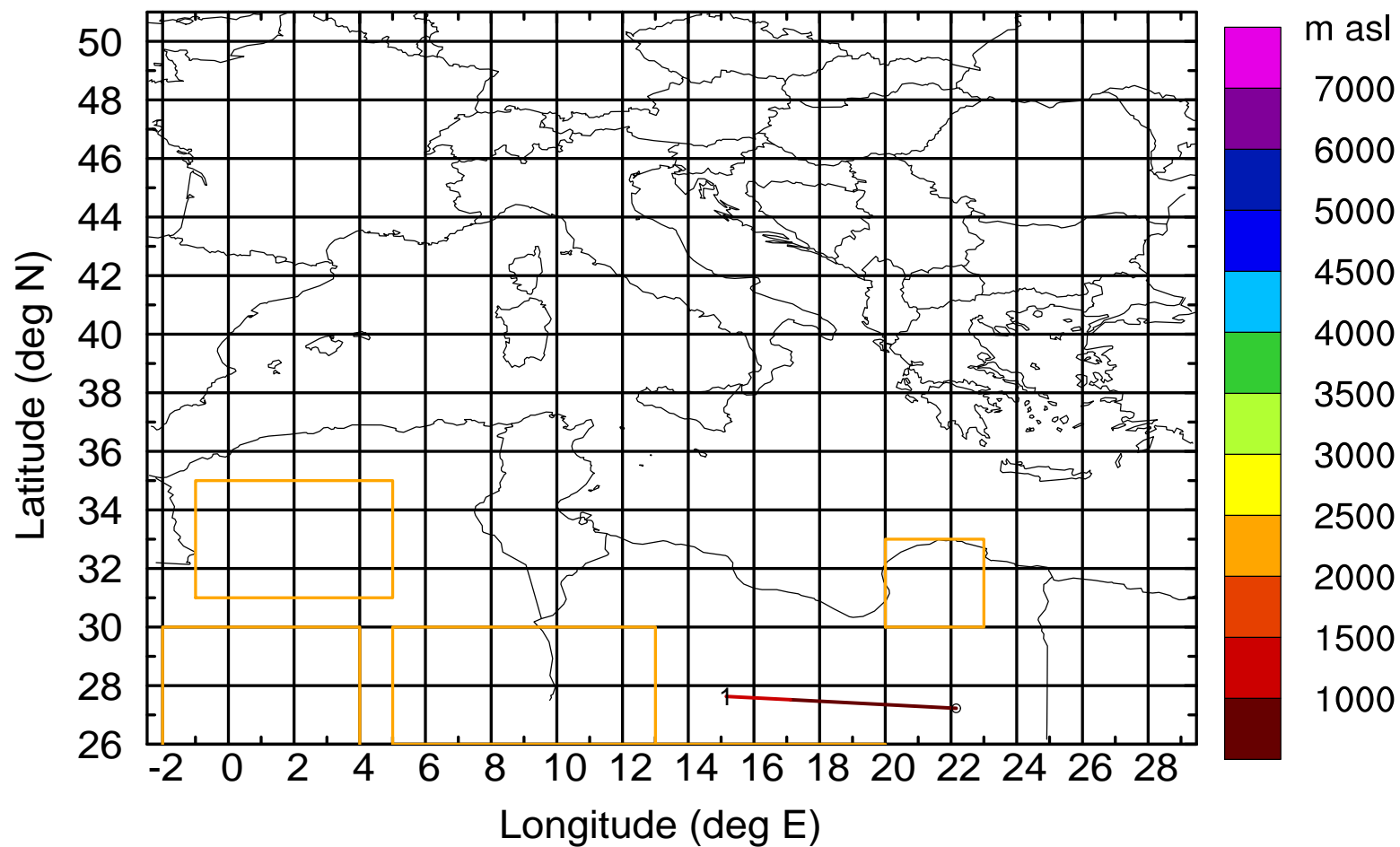
Level #8 of flight 170420b

BWD 20170420/15 -43H = 18/20 UTC



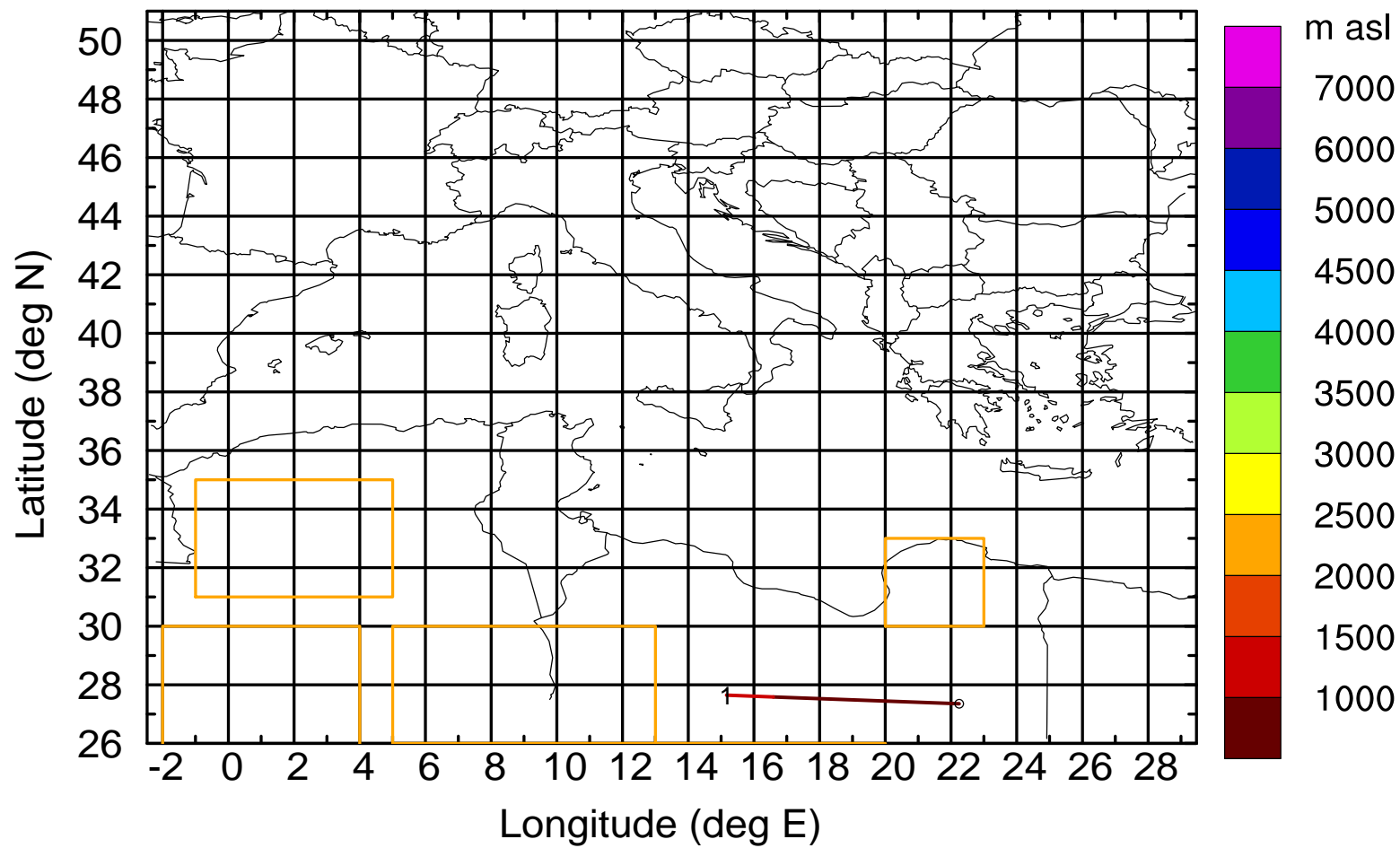
Level #8 of flight 170420b

BWD 20170420/15 -44H = 18/19 UTC



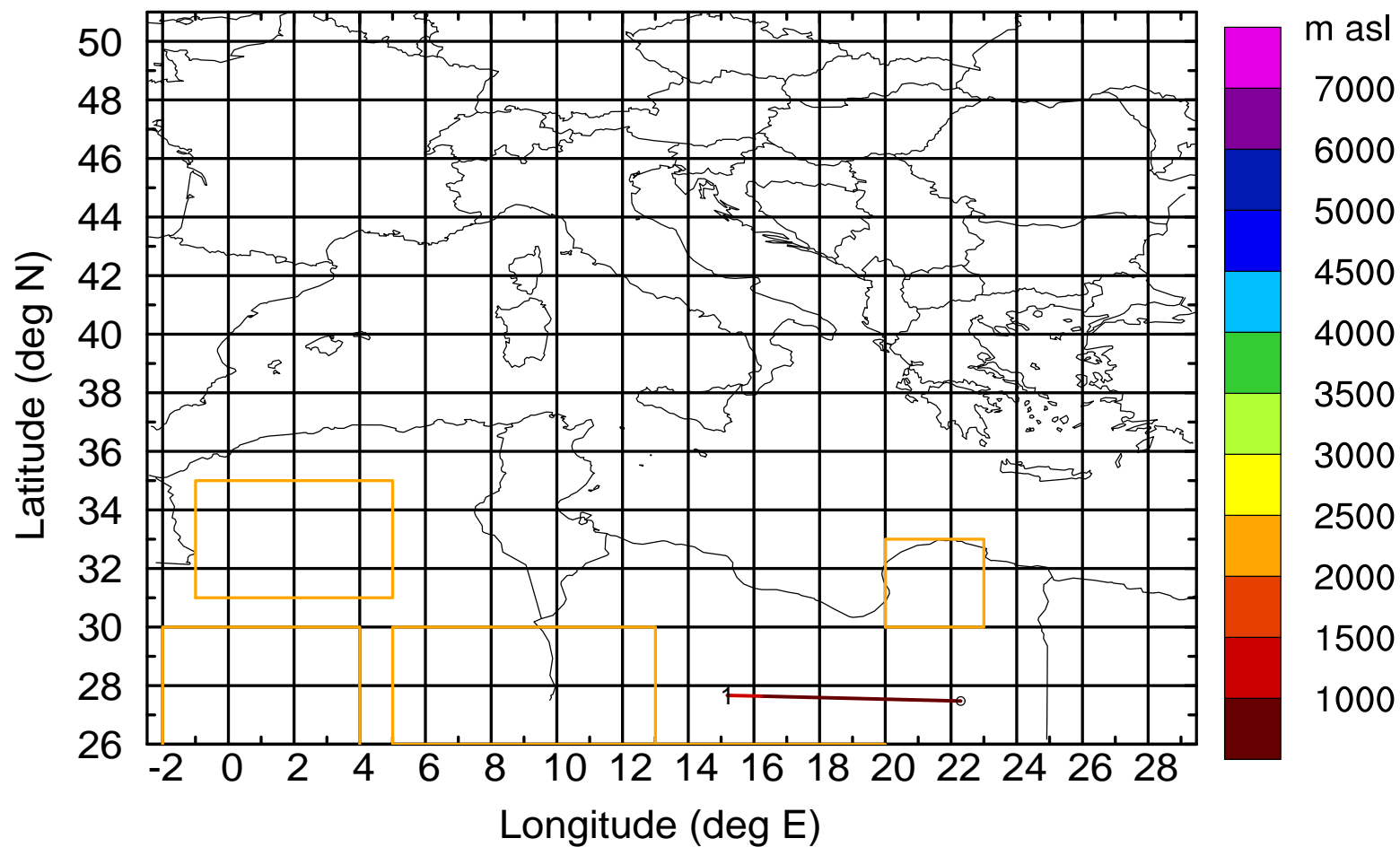
Level #8 of flight 170420b

BWD 20170420/15 -45H = 18/18 UTC



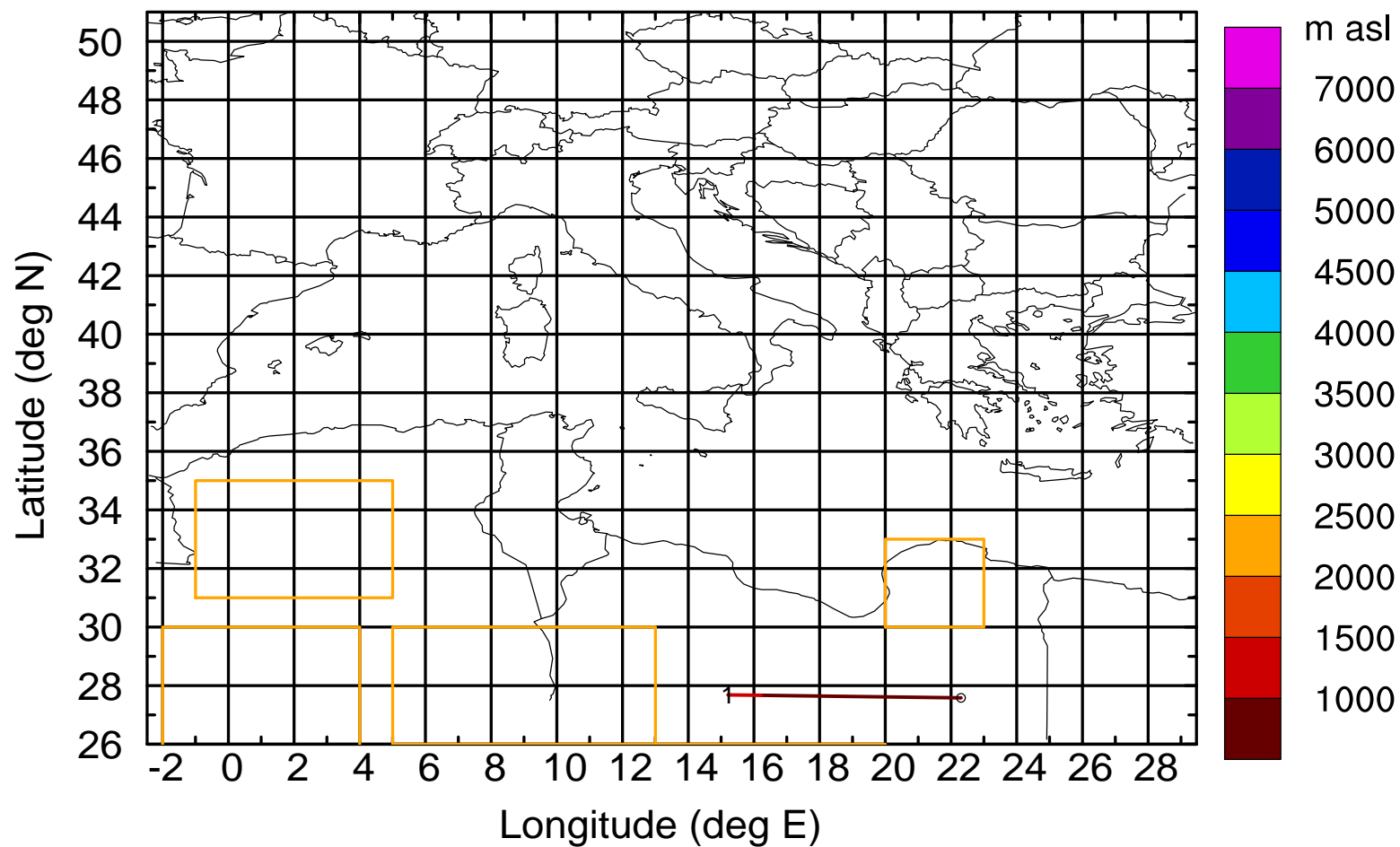
Level #8 of flight 170420b

BWD 20170420/15 -46H = 18/17 UTC



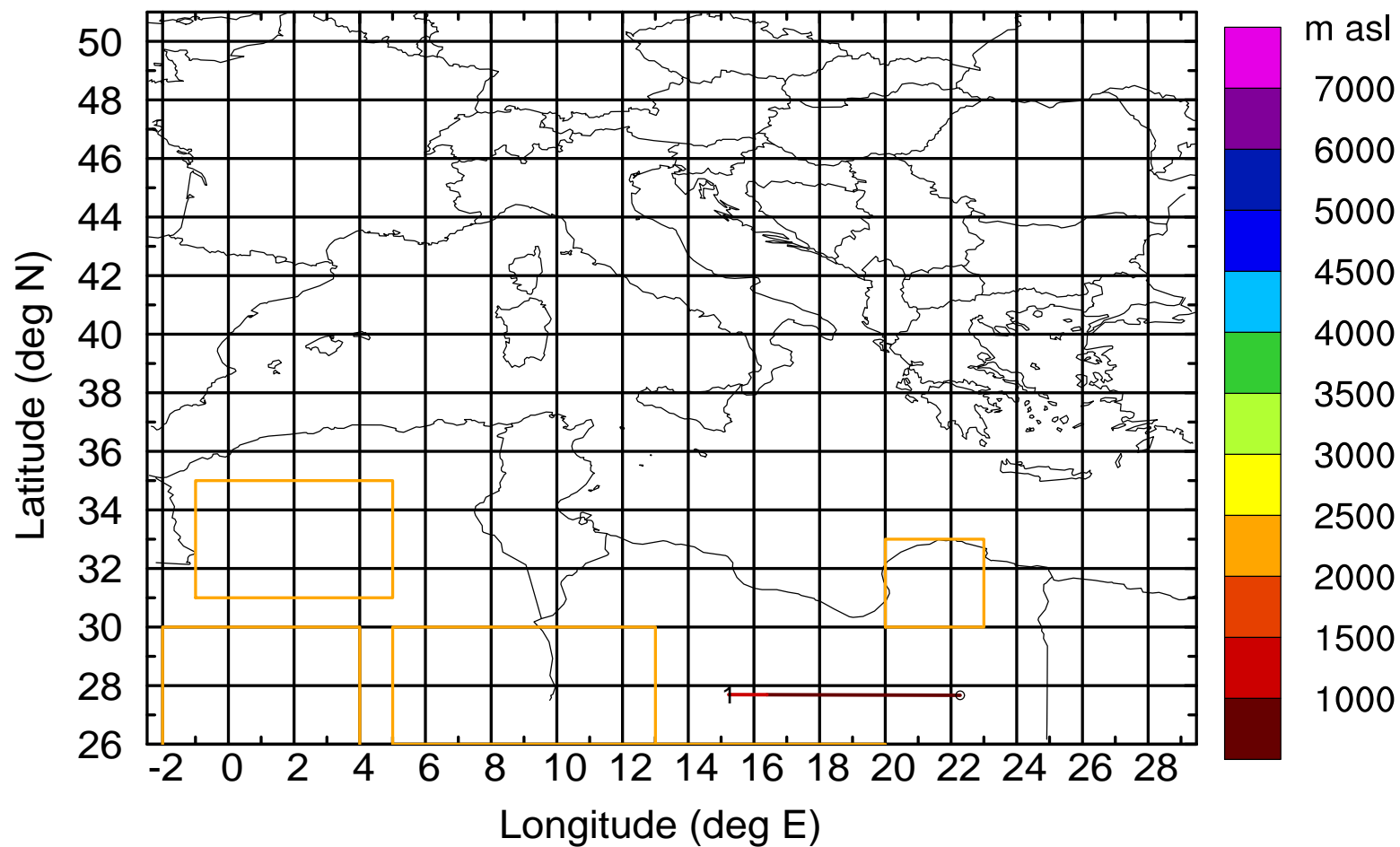
Level #8 of flight 170420b

BWD 20170420/15 -47H = 18/16 UTC



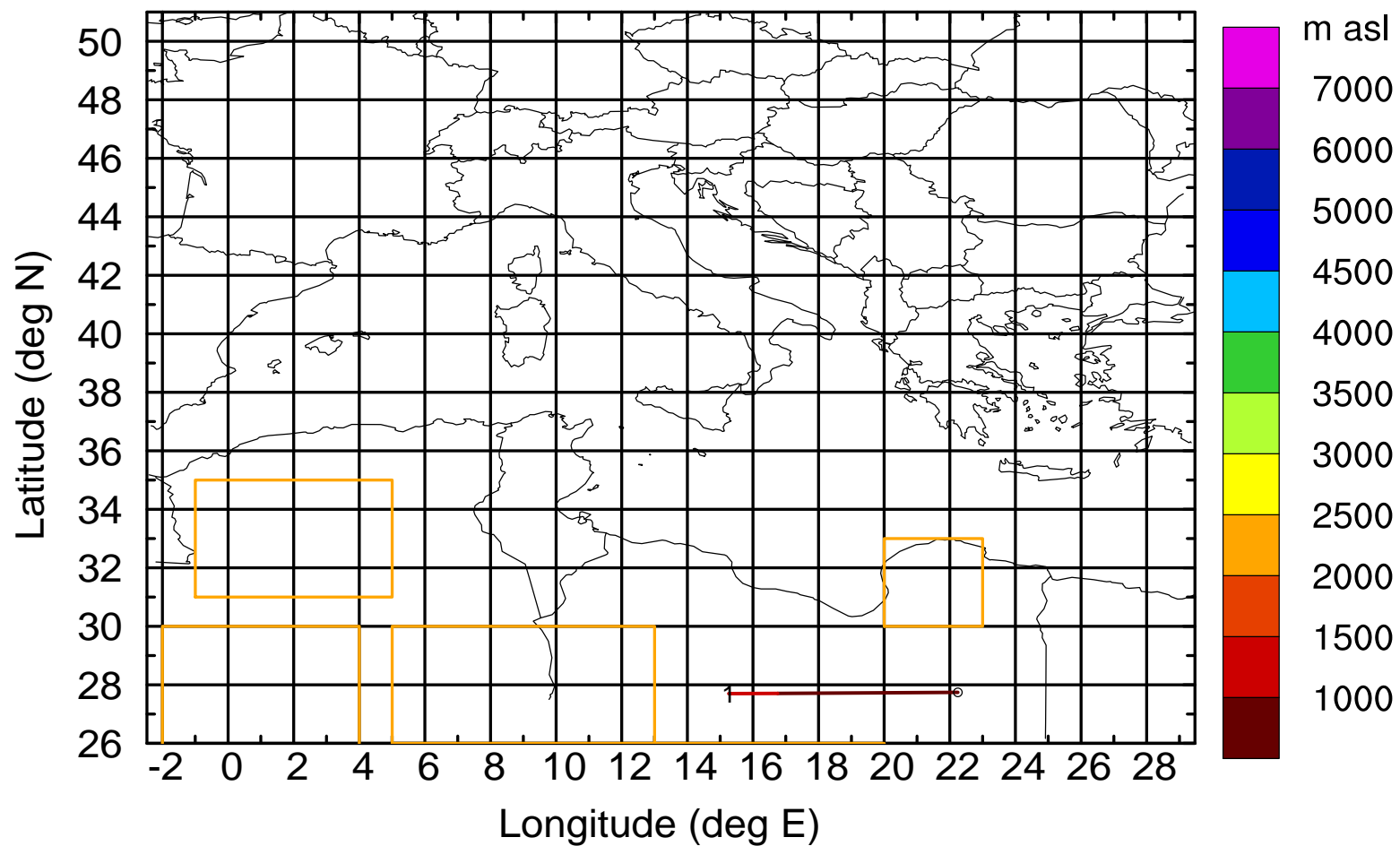
Level #8 of flight 170420b

BWD 20170420/15 -48H = 18/15 UTC



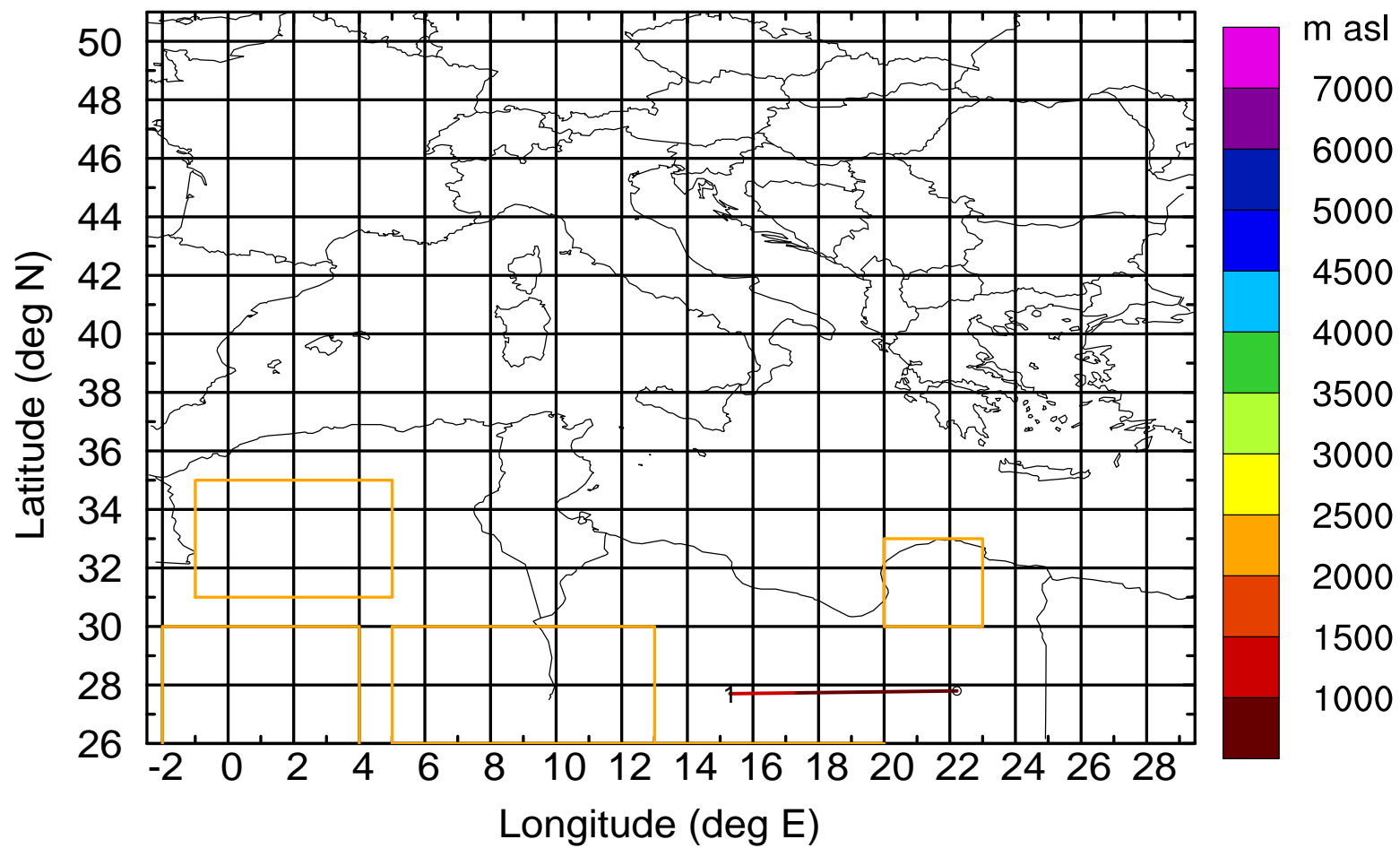
Level #8 of flight 170420b

BWD 20170420/15 -49H = 18/14 UTC



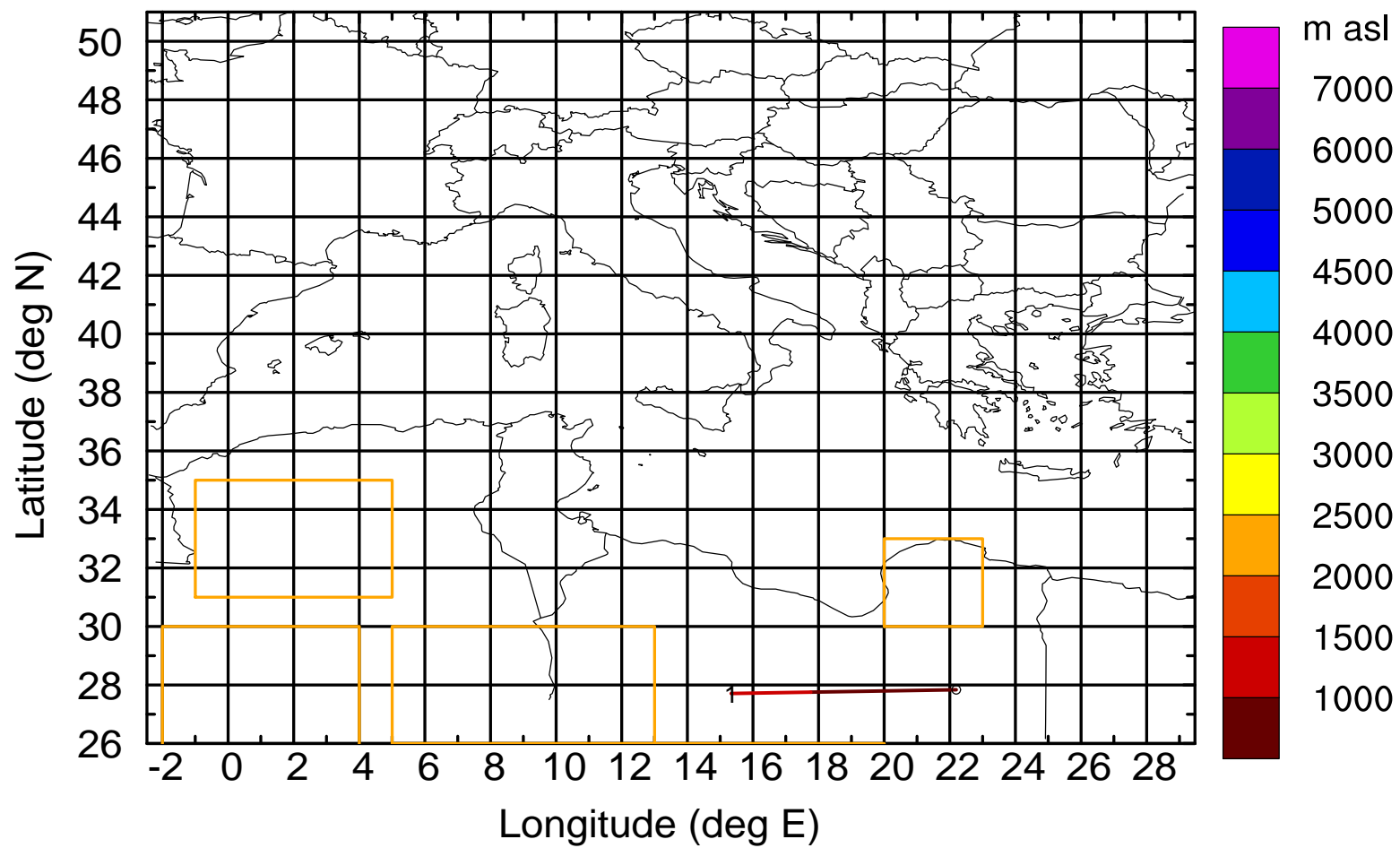
Level #8 of flight 170420b

BWD 20170420/15 -50H = 18/13 UTC



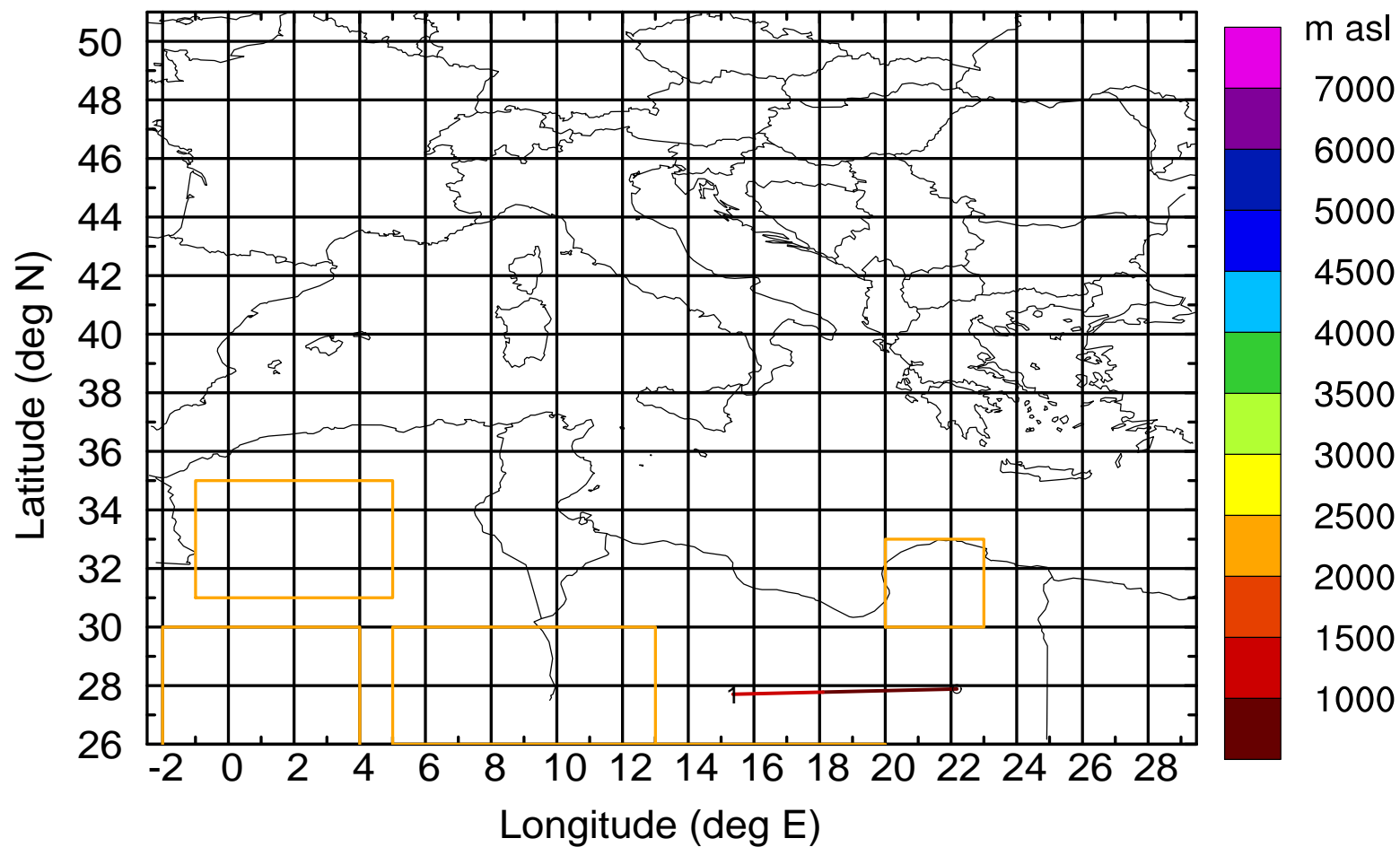
Level #8 of flight 170420b

BWD 20170420/15 -51H = 18/12 UTC



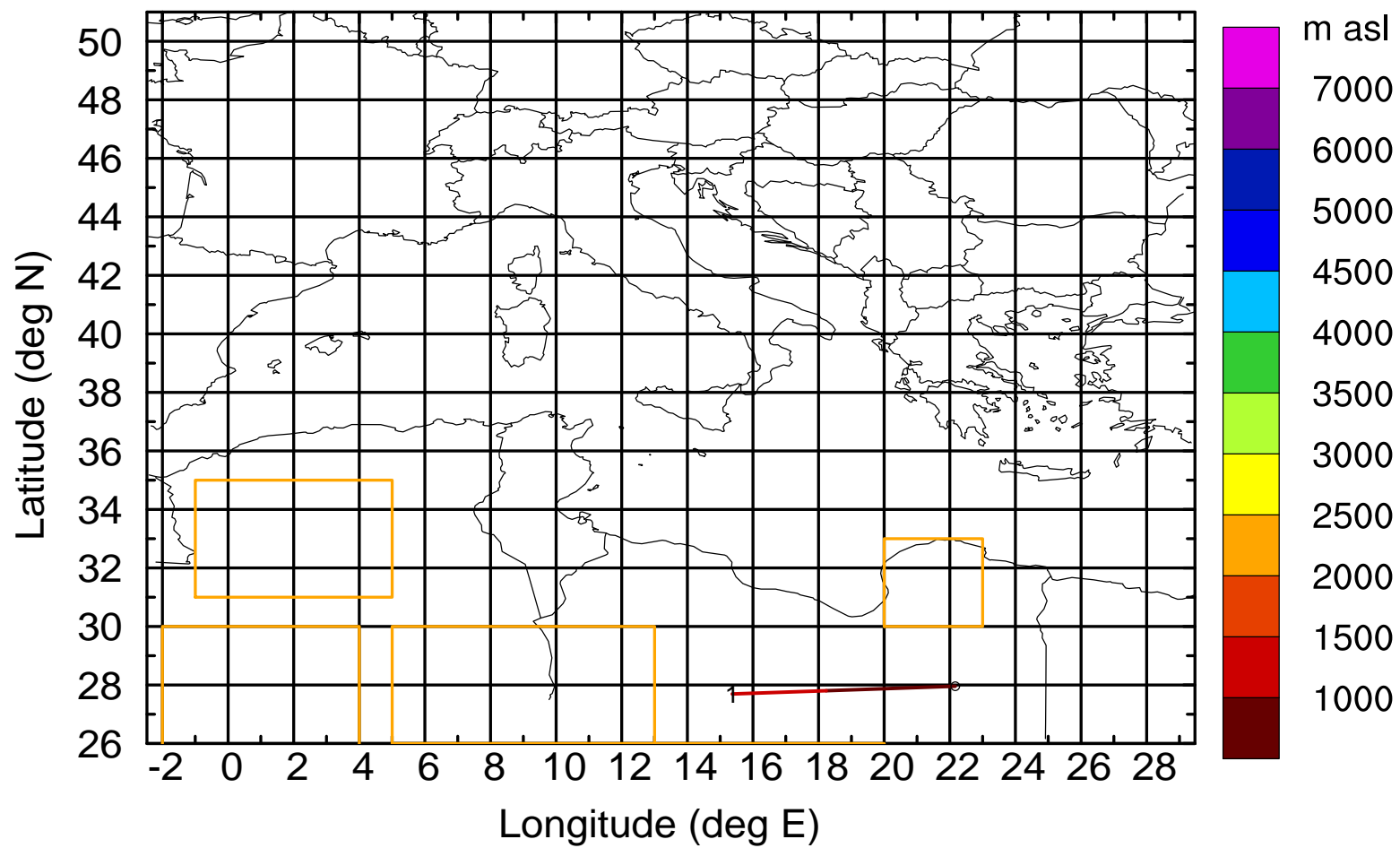
Level #8 of flight 170420b

BWD 20170420/15 -52H = 18/11 UTC



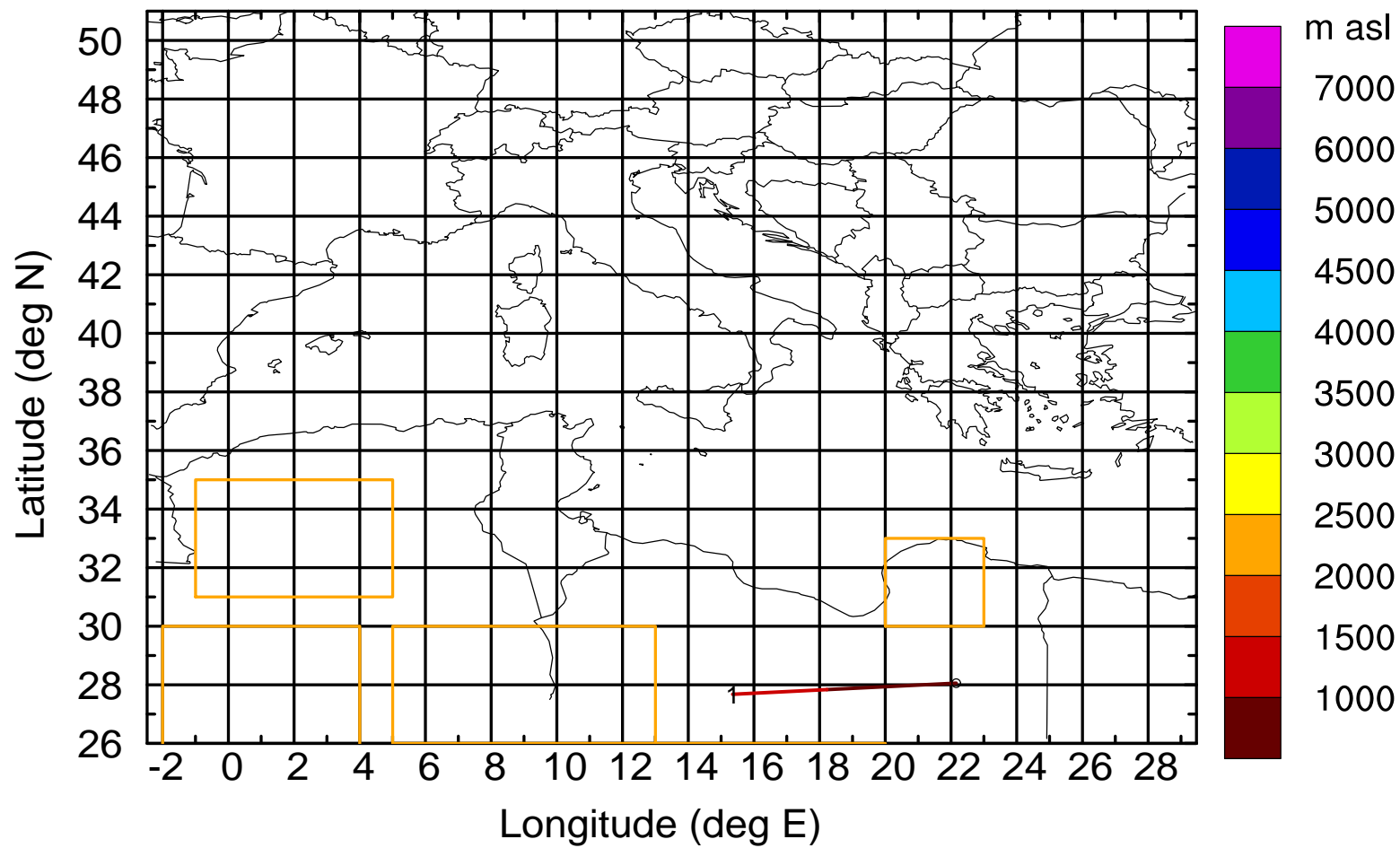
Level #8 of flight 170420b

BWD 20170420/15 -53H = 18/10 UTC



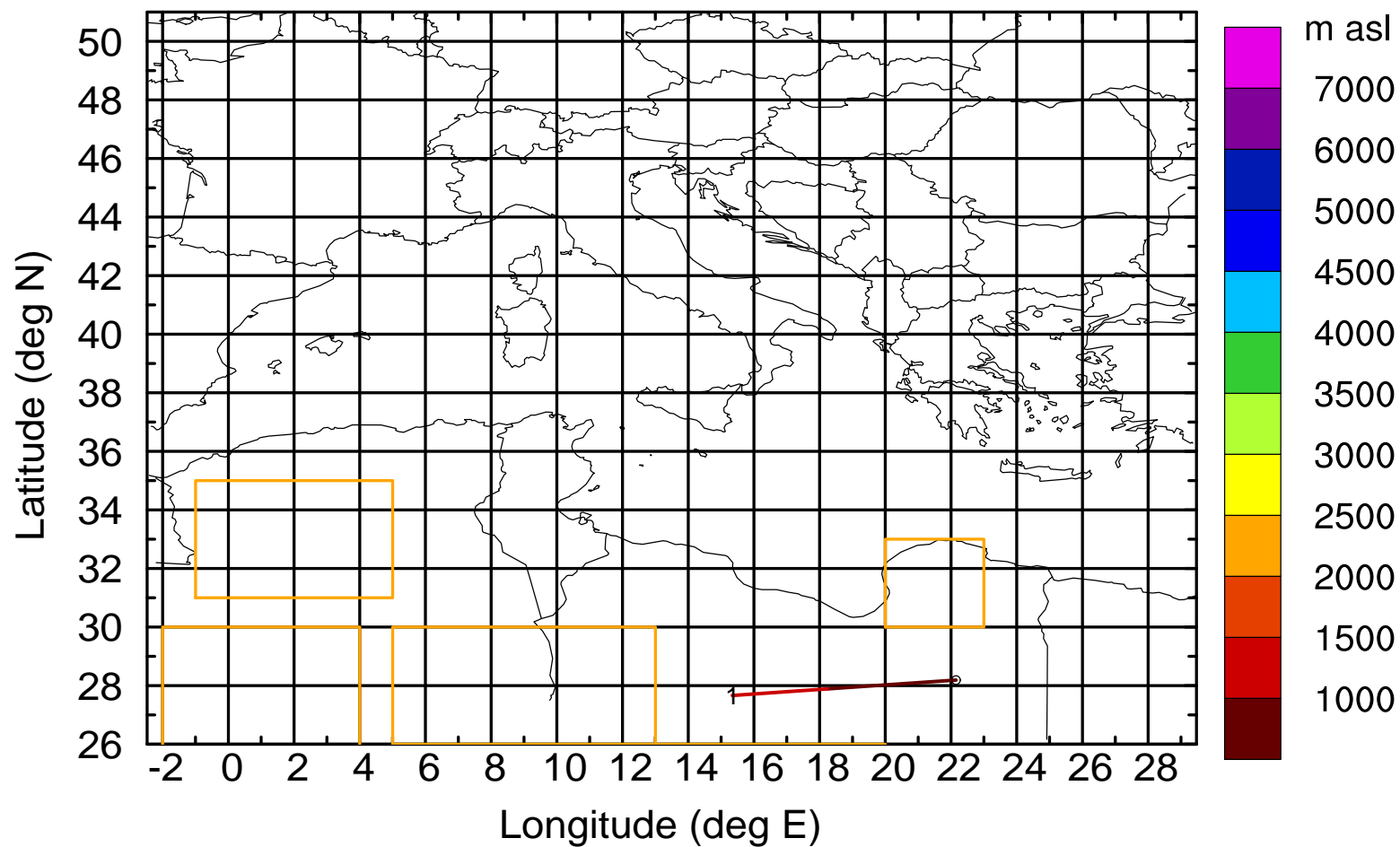
Level #8 of flight 170420b

BWD 20170420/15 -54H = 18/09 UTC



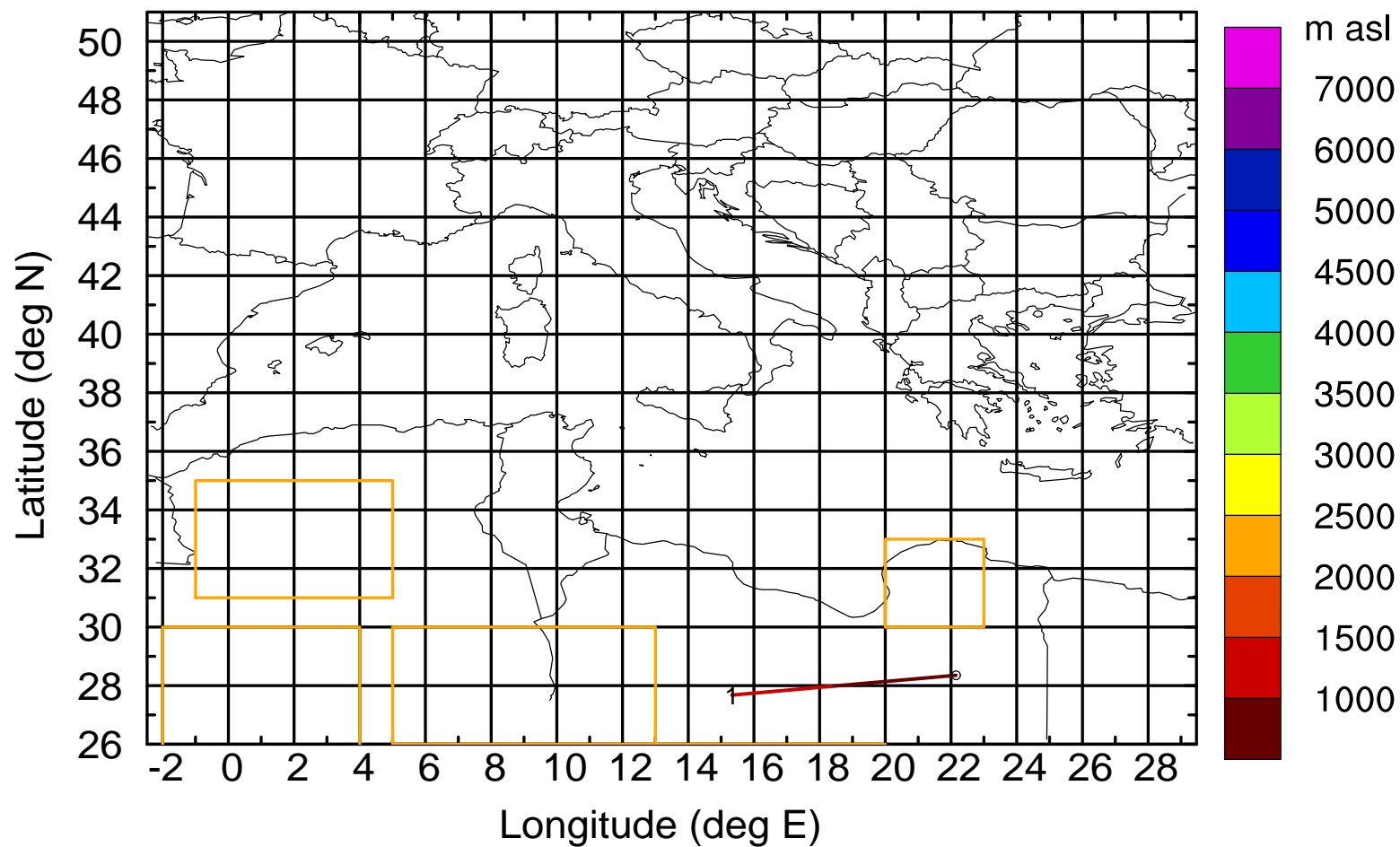
Level #8 of flight 170420b

BWD 20170420/15 -55H = 18/08 UTC



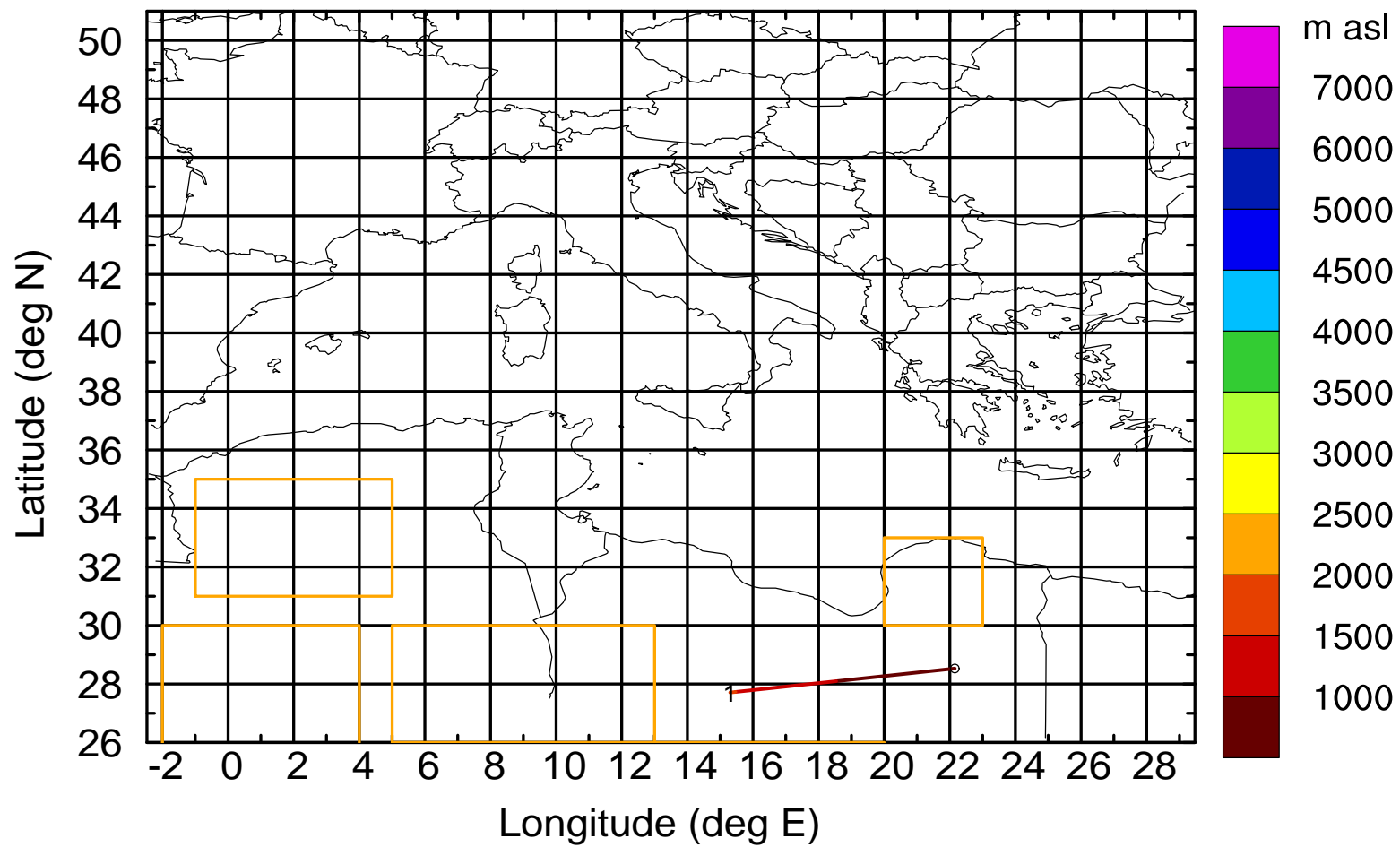
Level #8 of flight 170420b

BWD 20170420/15 -56H = 18/07 UTC



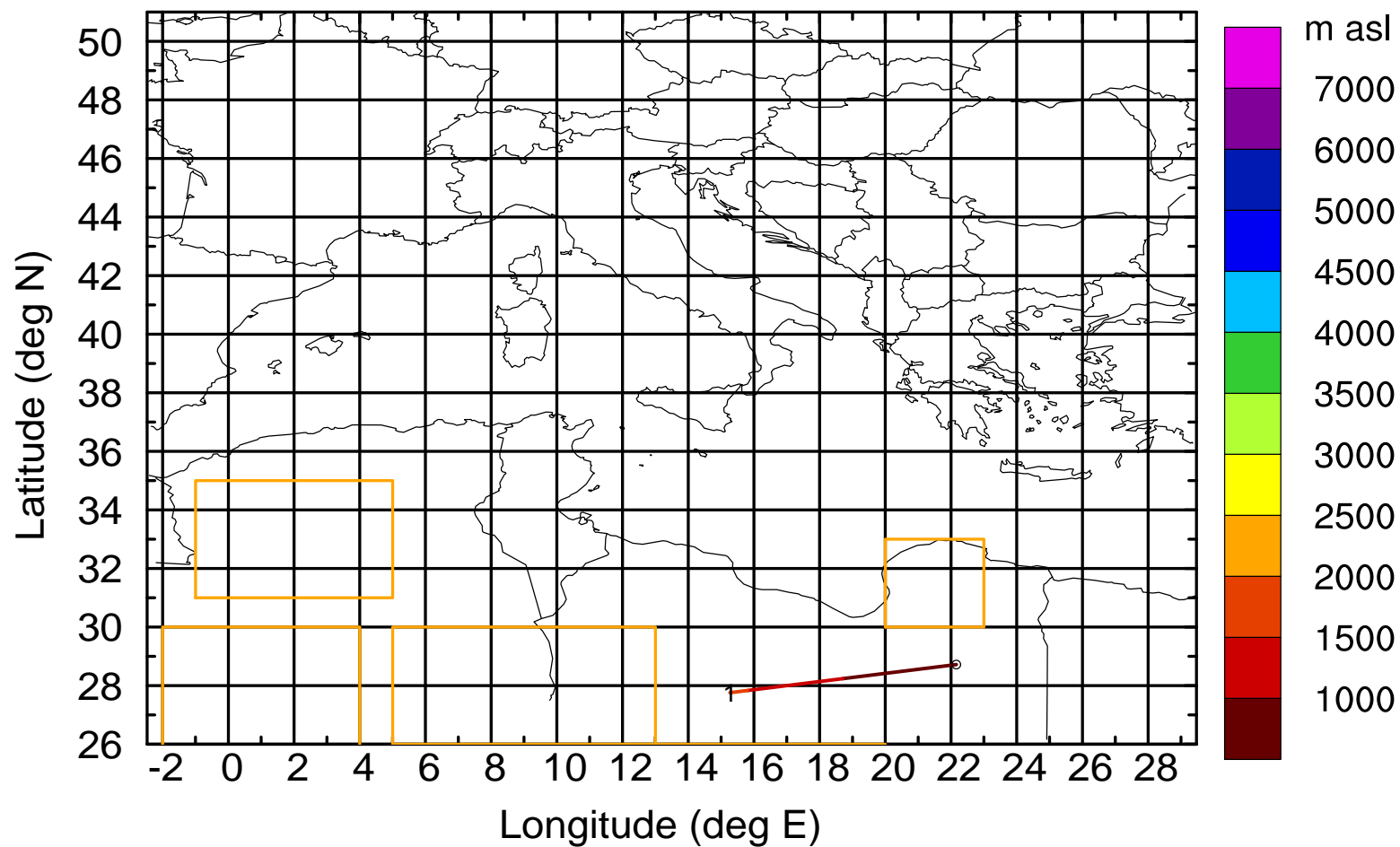
Level #8 of flight 170420b

BWD 20170420/15 -57H = 18/06 UTC



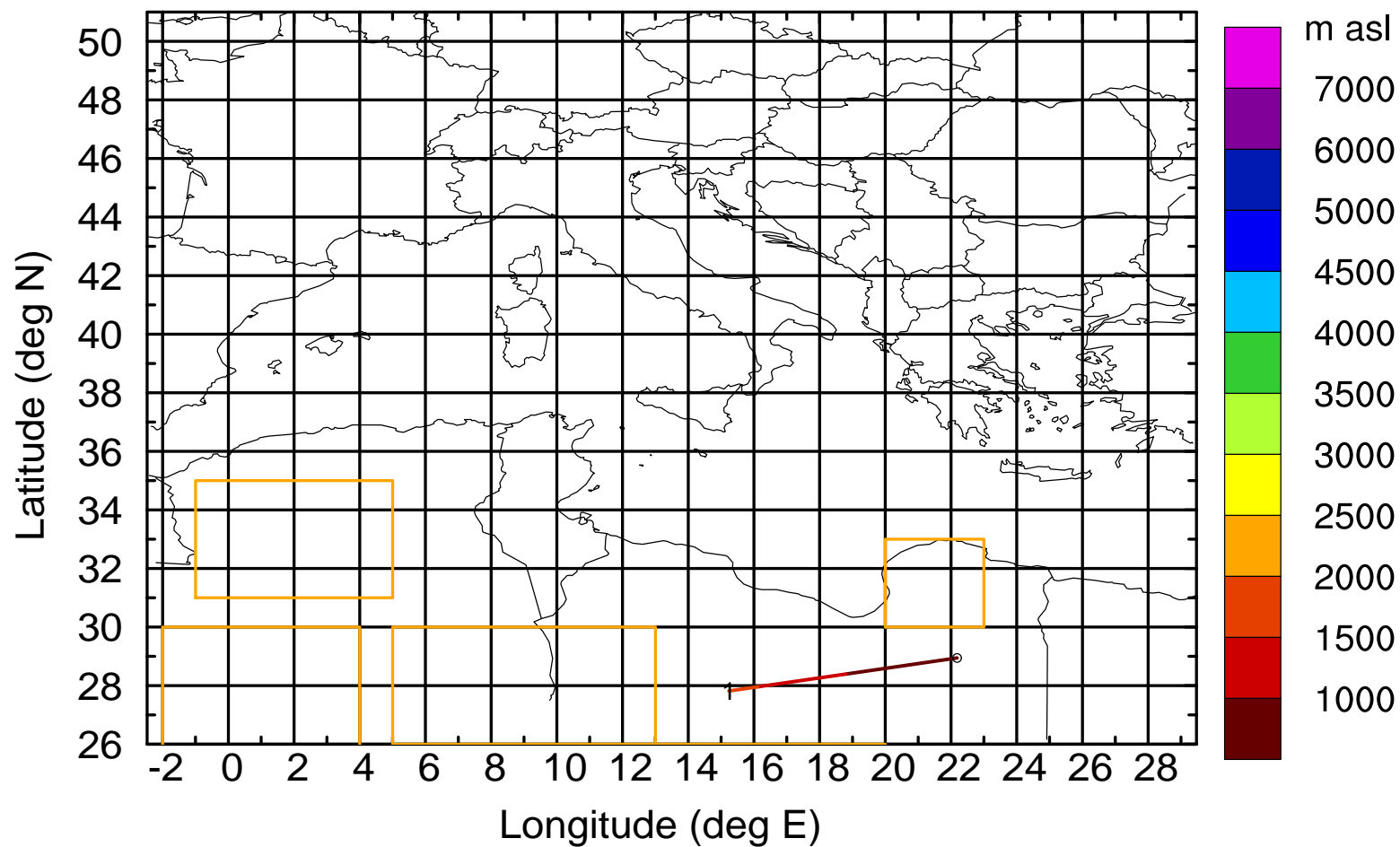
Level #8 of flight 170420b

BWD 20170420/15 -58H = 18/05 UTC



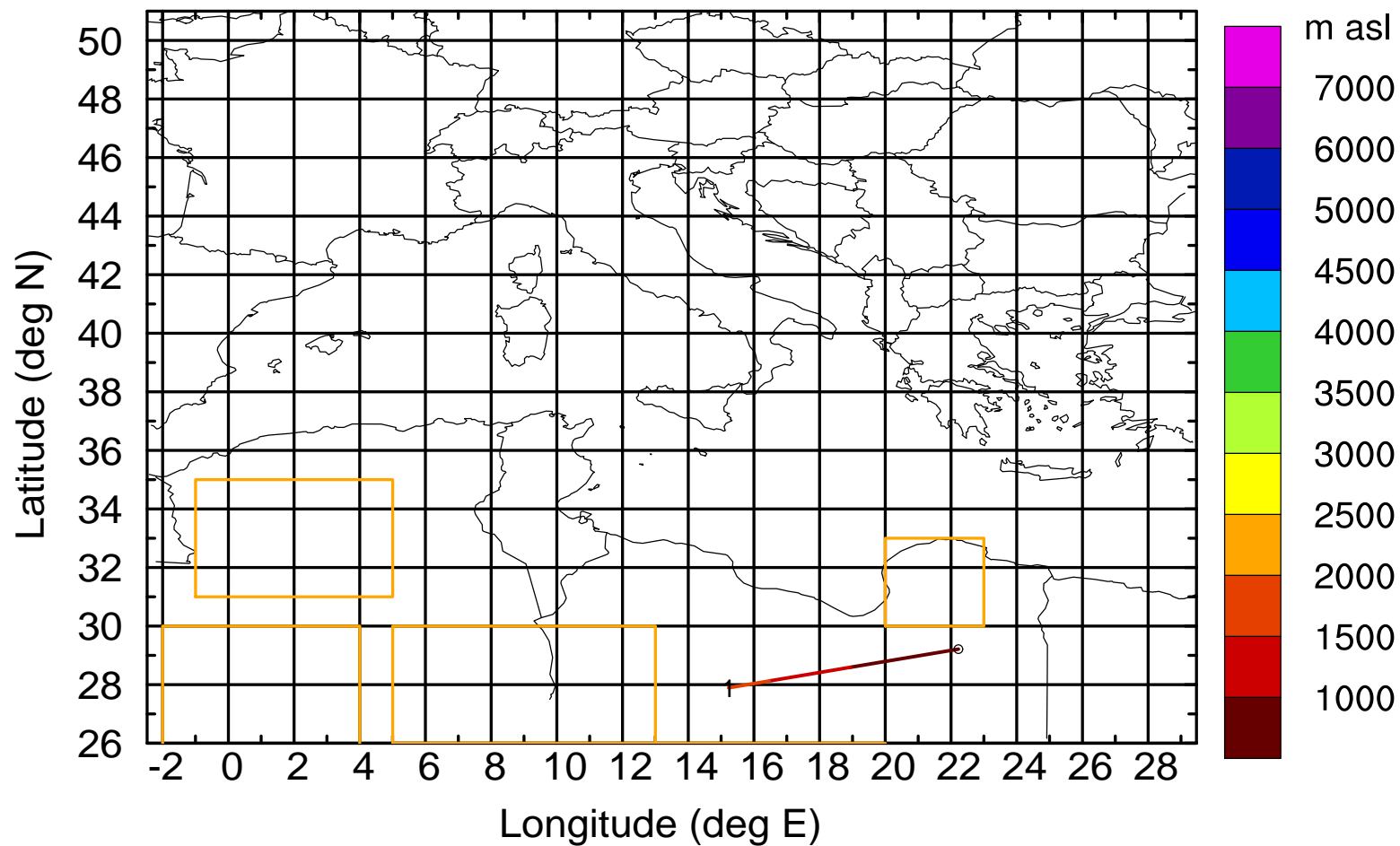
Level #8 of flight 170420b

BWD 20170420/15 -59H = 18/04 UTC



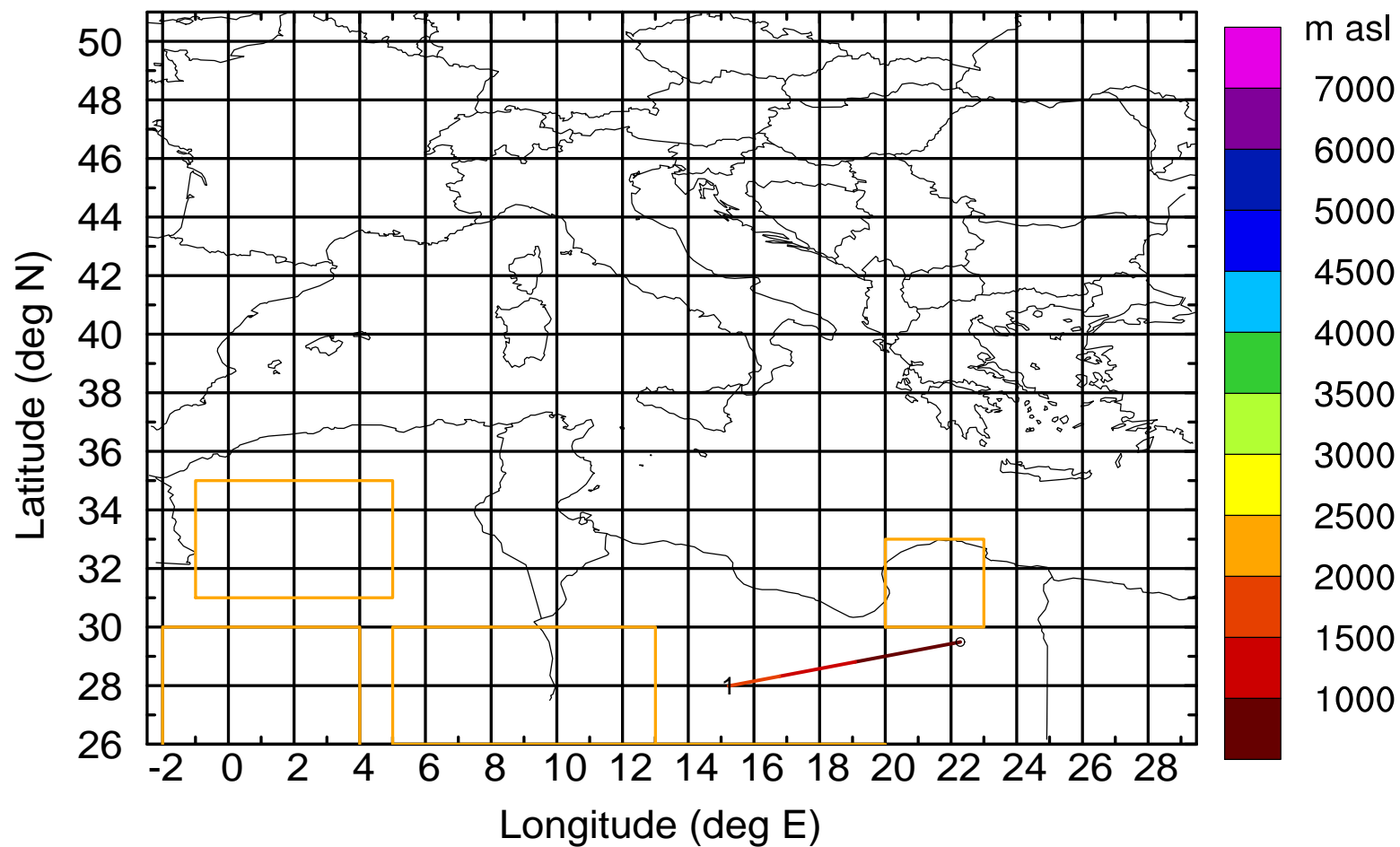
Level #8 of flight 170420b

BWD 20170420/15 -60H = 18/03 UTC



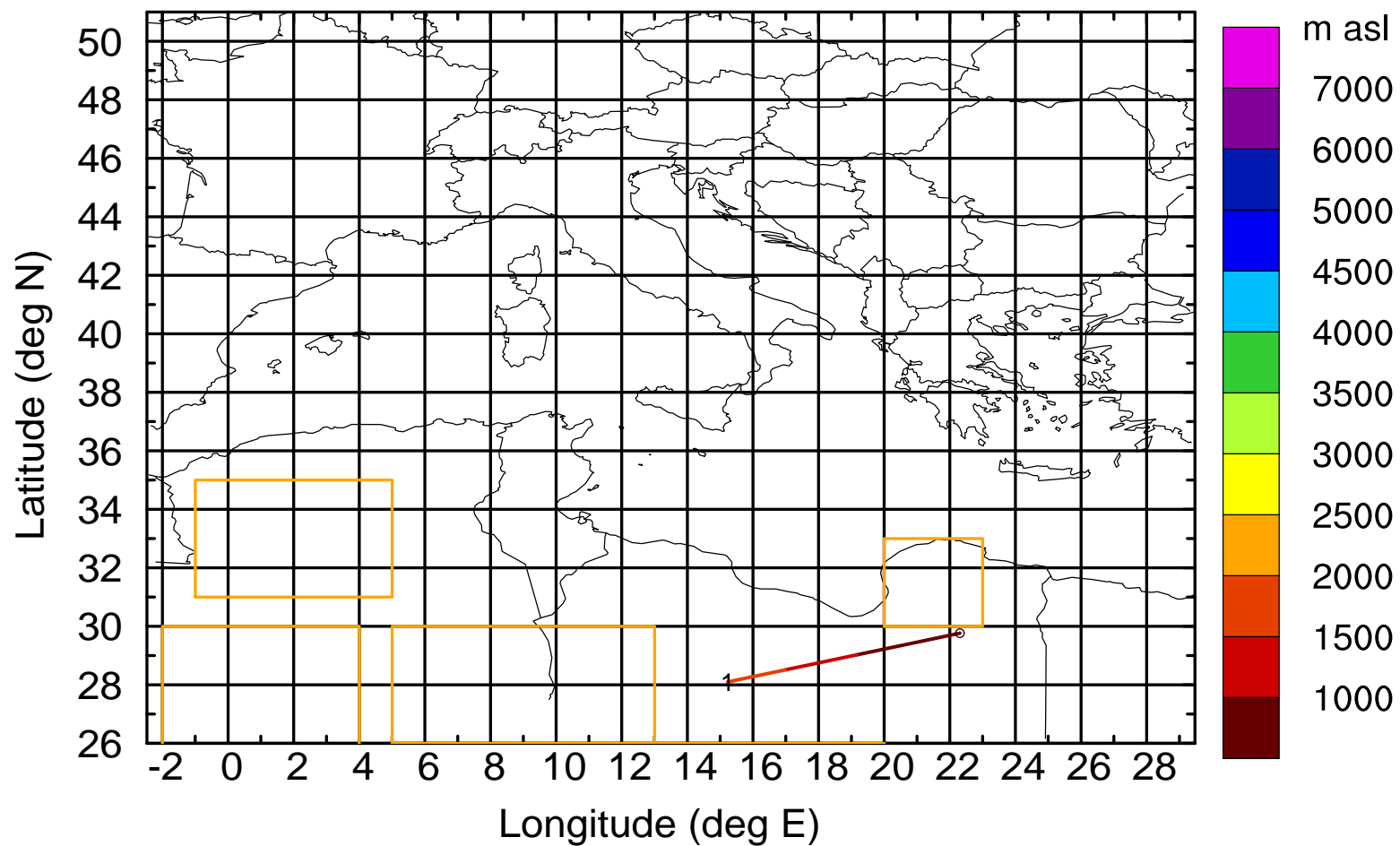
Level #8 of flight 170420b

BWD 20170420/15 -61H = 18/02 UTC



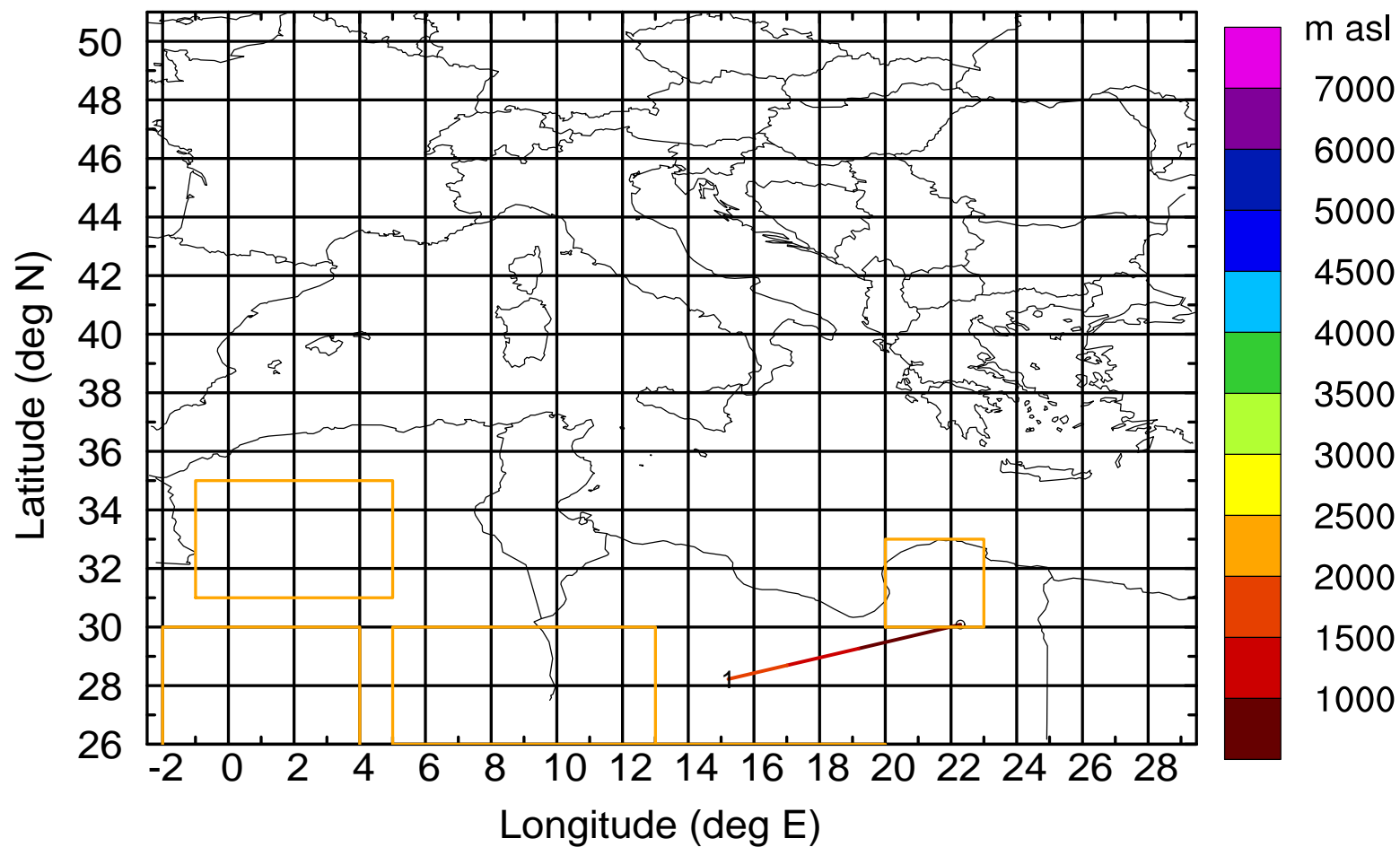
Level #8 of flight 170420b

BWD 20170420/15 -62H = 18/01 UTC



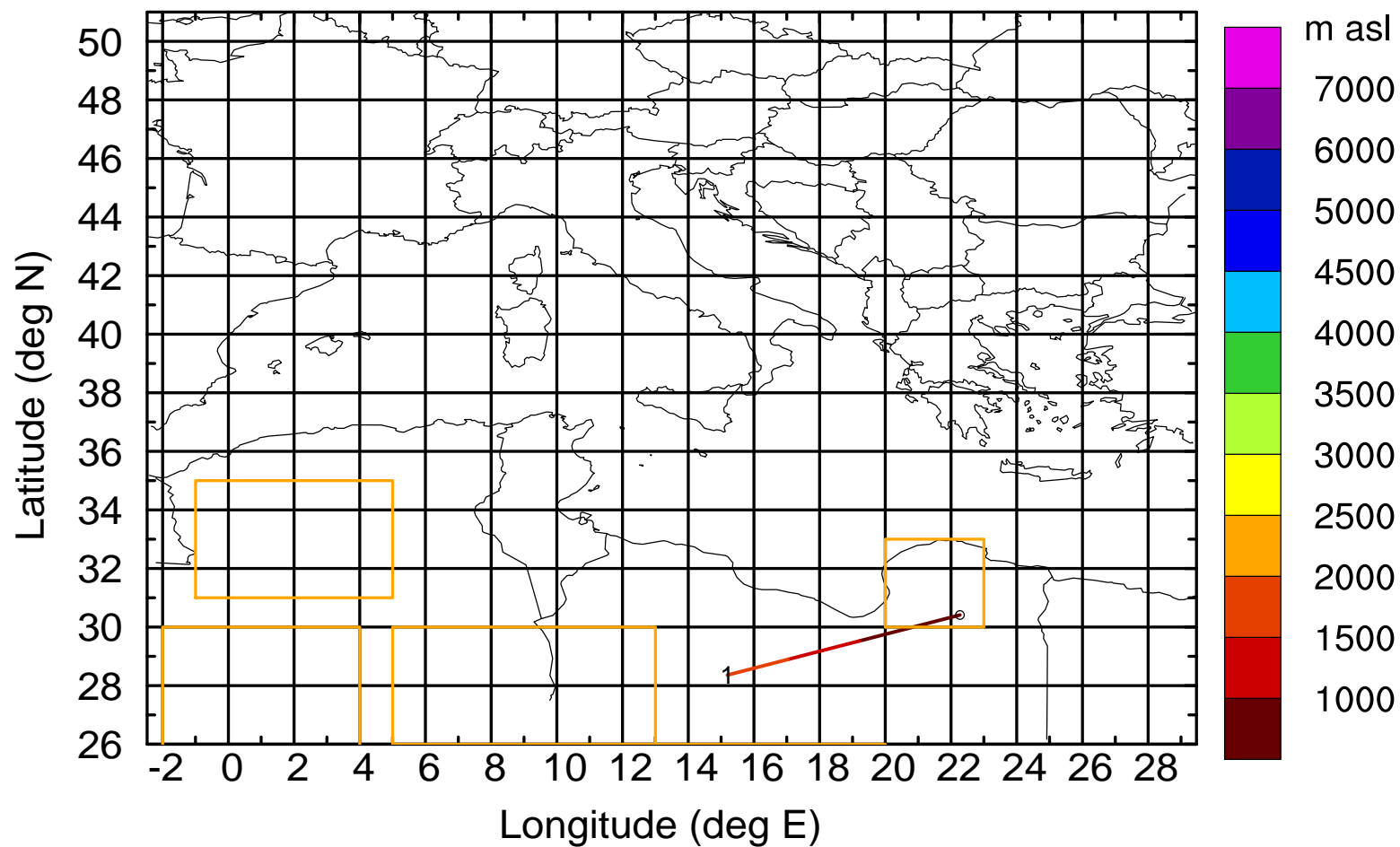
Level #8 of flight 170420b

BWD 20170420/15 -63H = 18/00 UTC



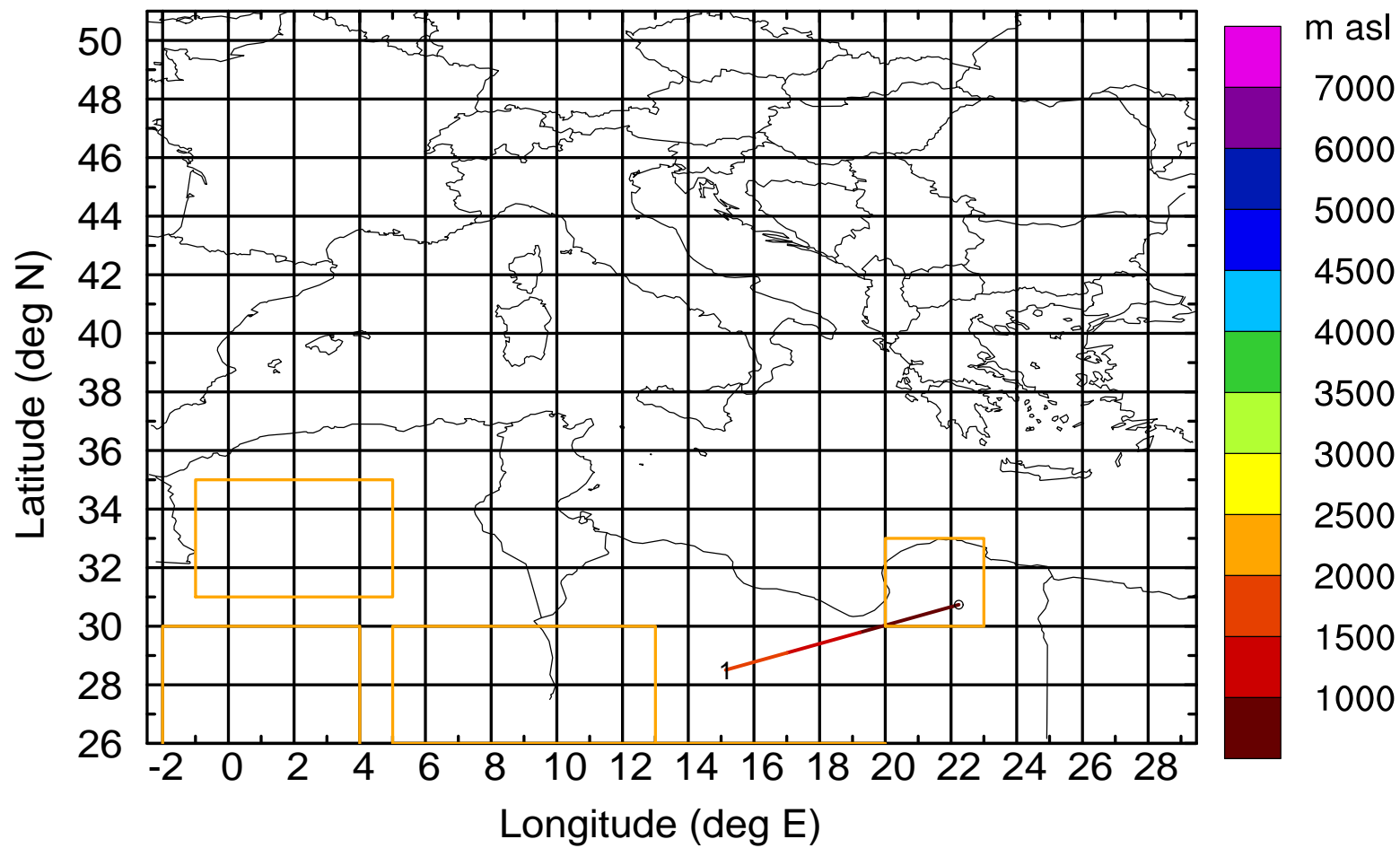
Level #8 of flight 170420b

BWD 20170420/15 -64H = 17/23 UTC



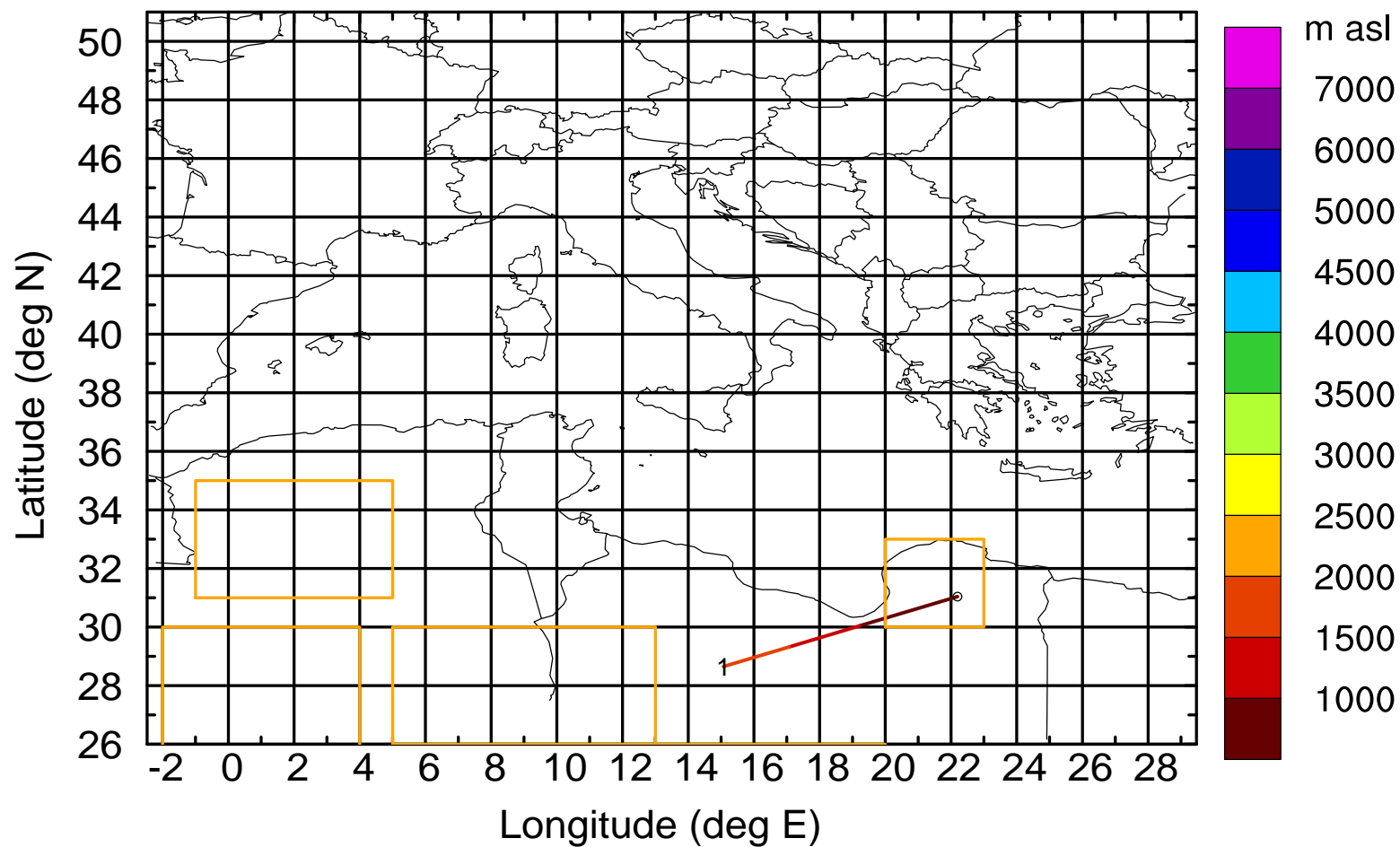
Level #8 of flight 170420b

BWD 20170420/15 -65H = 17/22 UTC



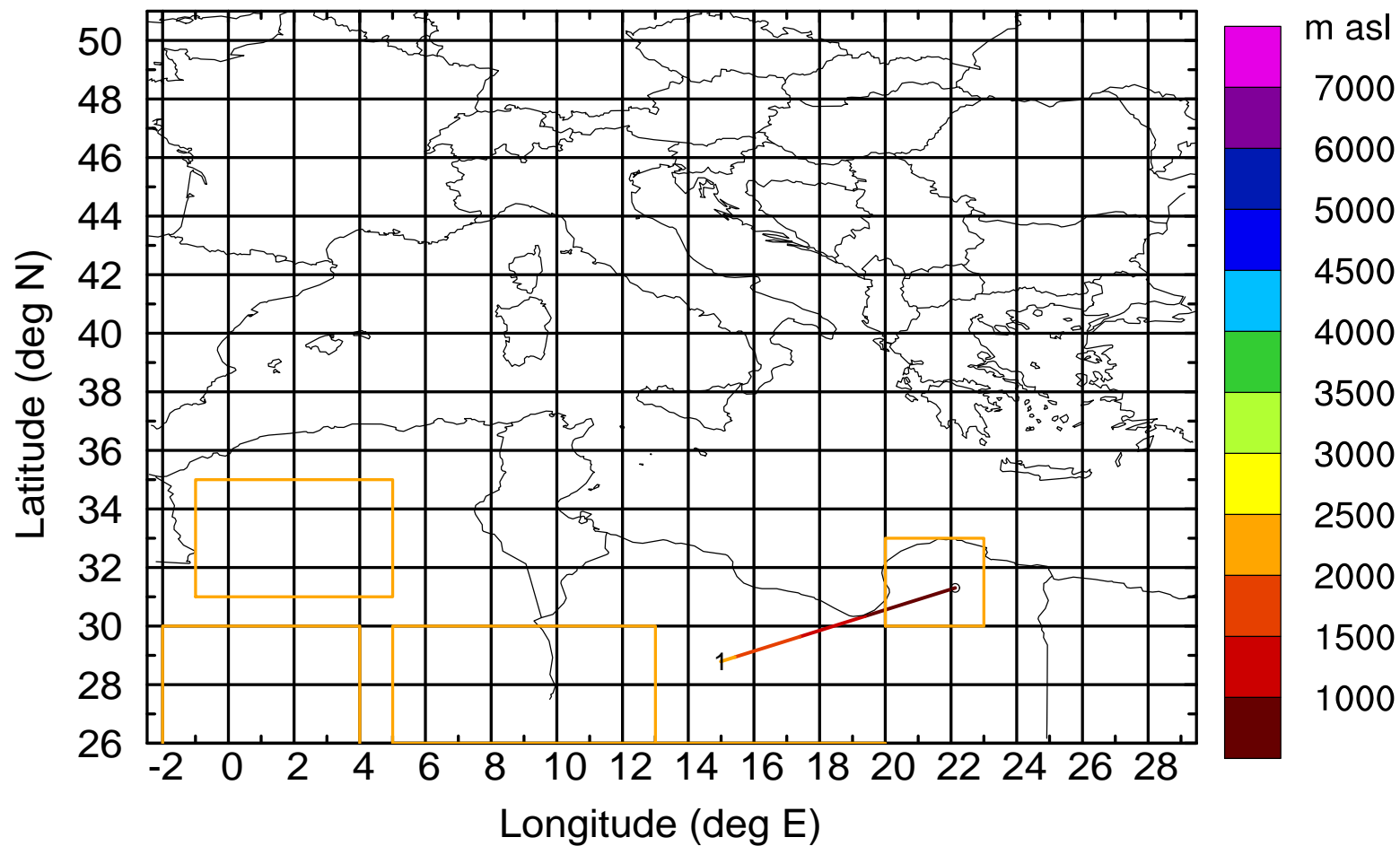
Level #8 of flight 170420b

BWD 20170420/15 -66H = 17/21 UTC



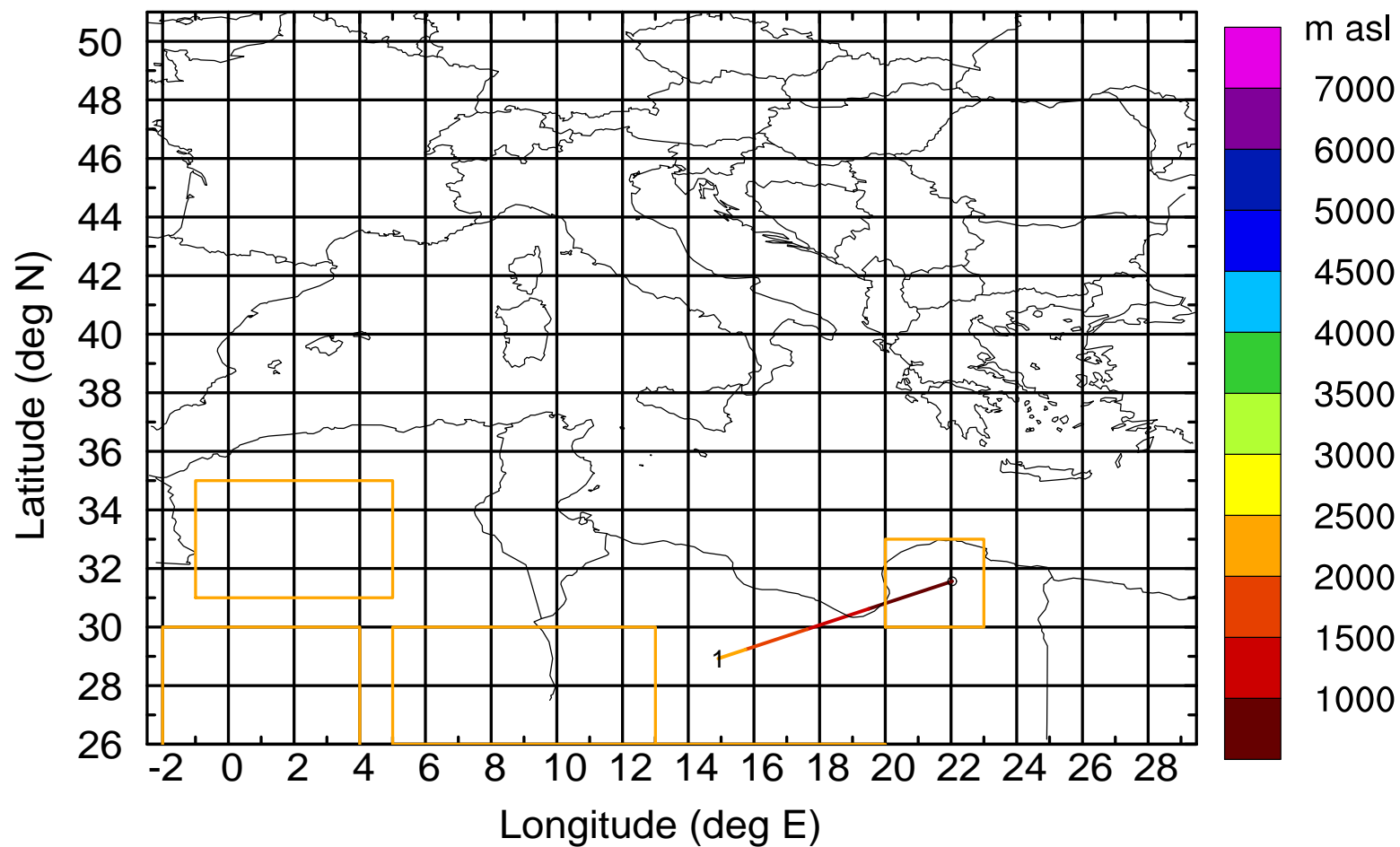
Level #8 of flight 170420b

BWD 20170420/15 -67H = 17/20 UTC



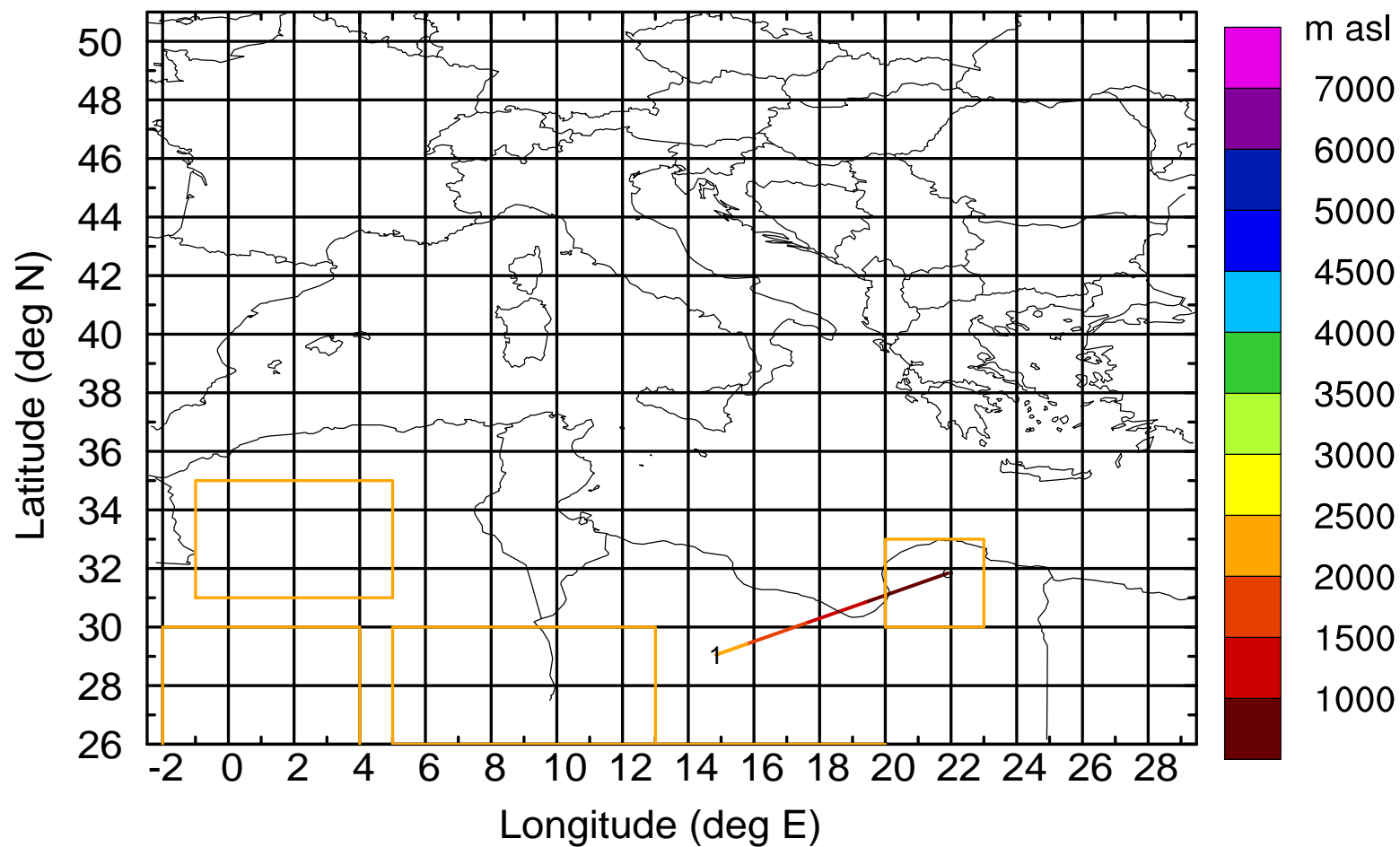
Level #8 of flight 170420b

BWD 20170420/15 -68H = 17/19 UTC



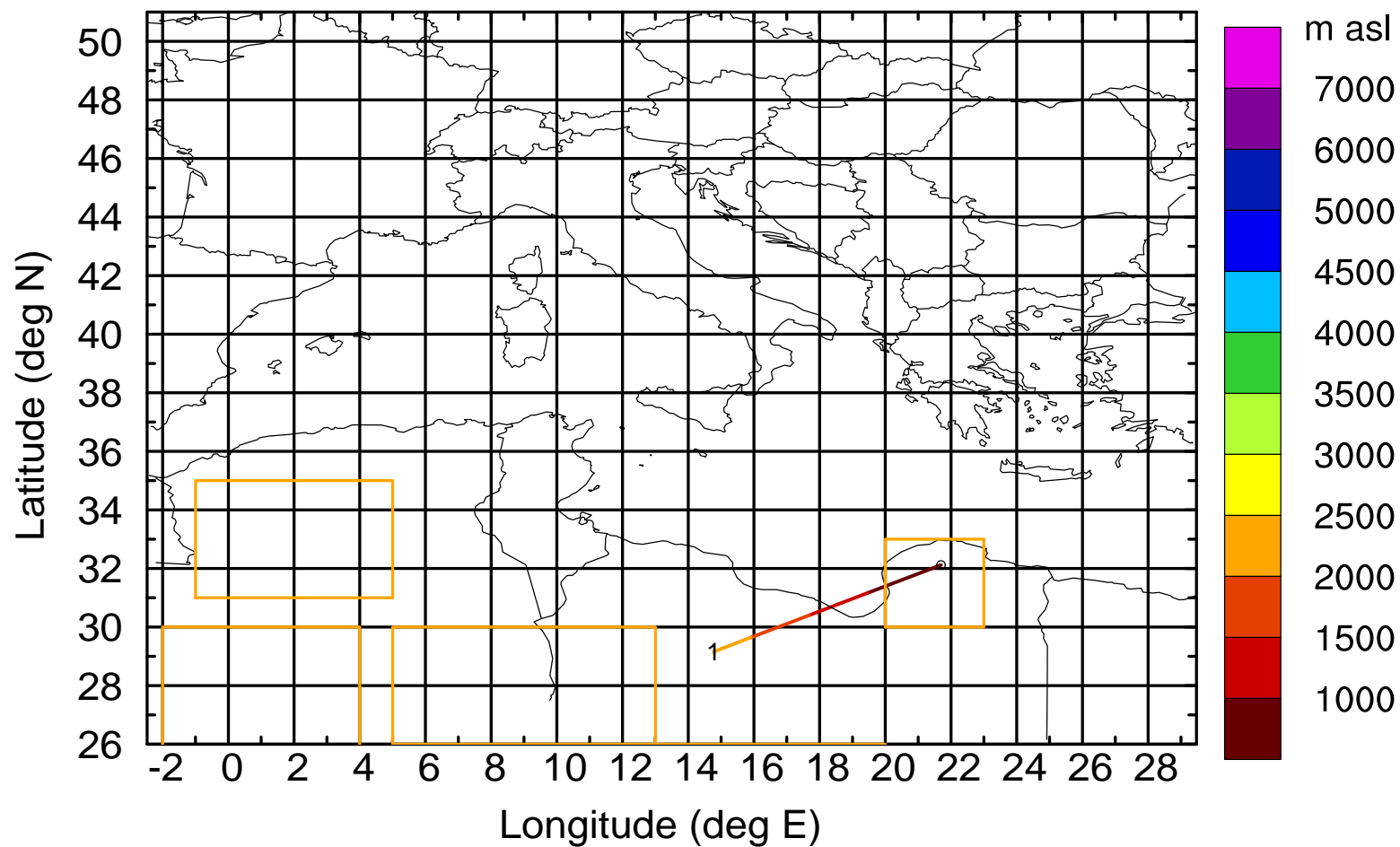
Level #8 of flight 170420b

BWD 20170420/15 -69H = 17/18 UTC



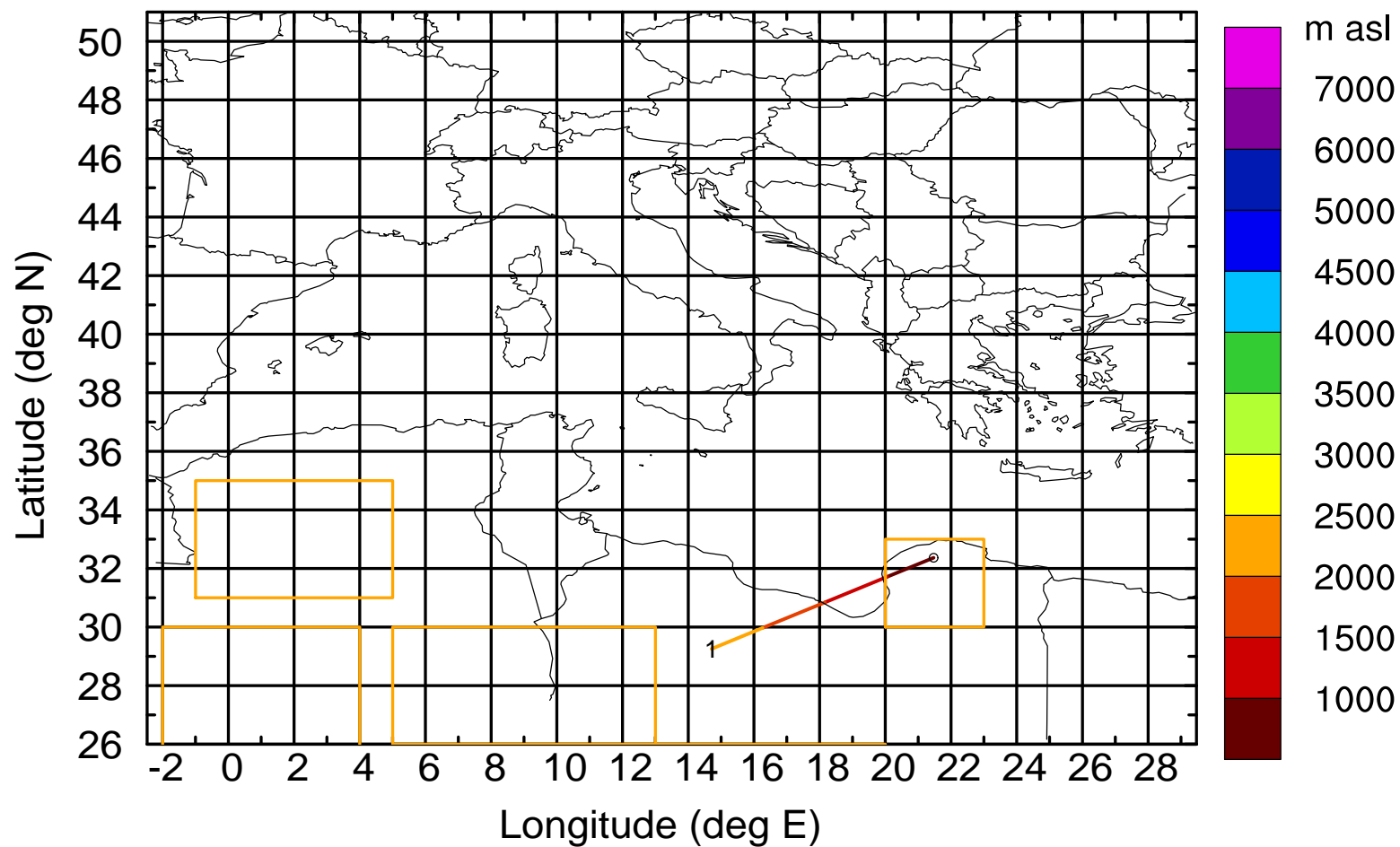
Level #8 of flight 170420b

BWD 20170420/15 -70H = 17/17 UTC



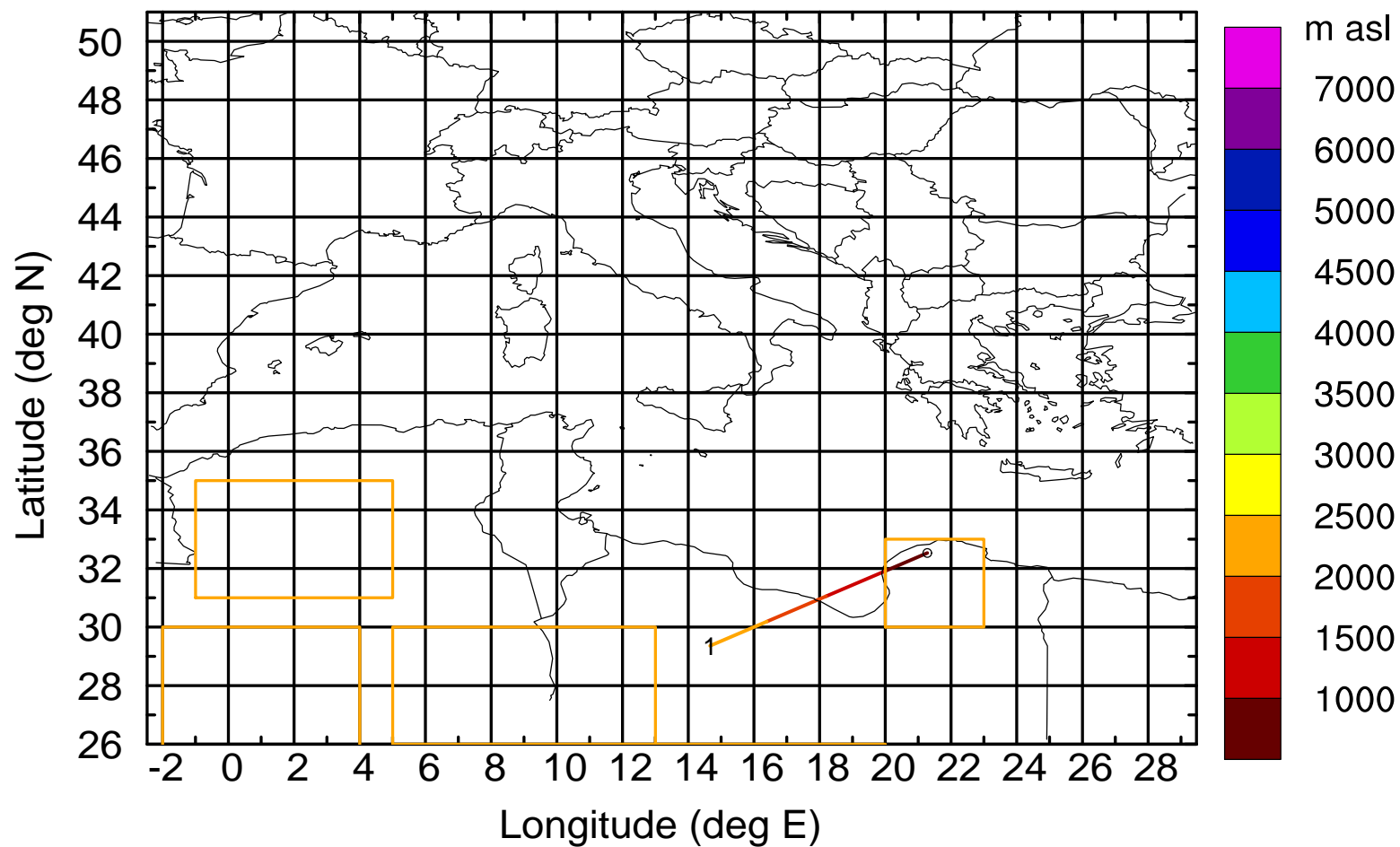
Level #8 of flight 170420b

BWD 20170420/15 -71H = 17/16 UTC



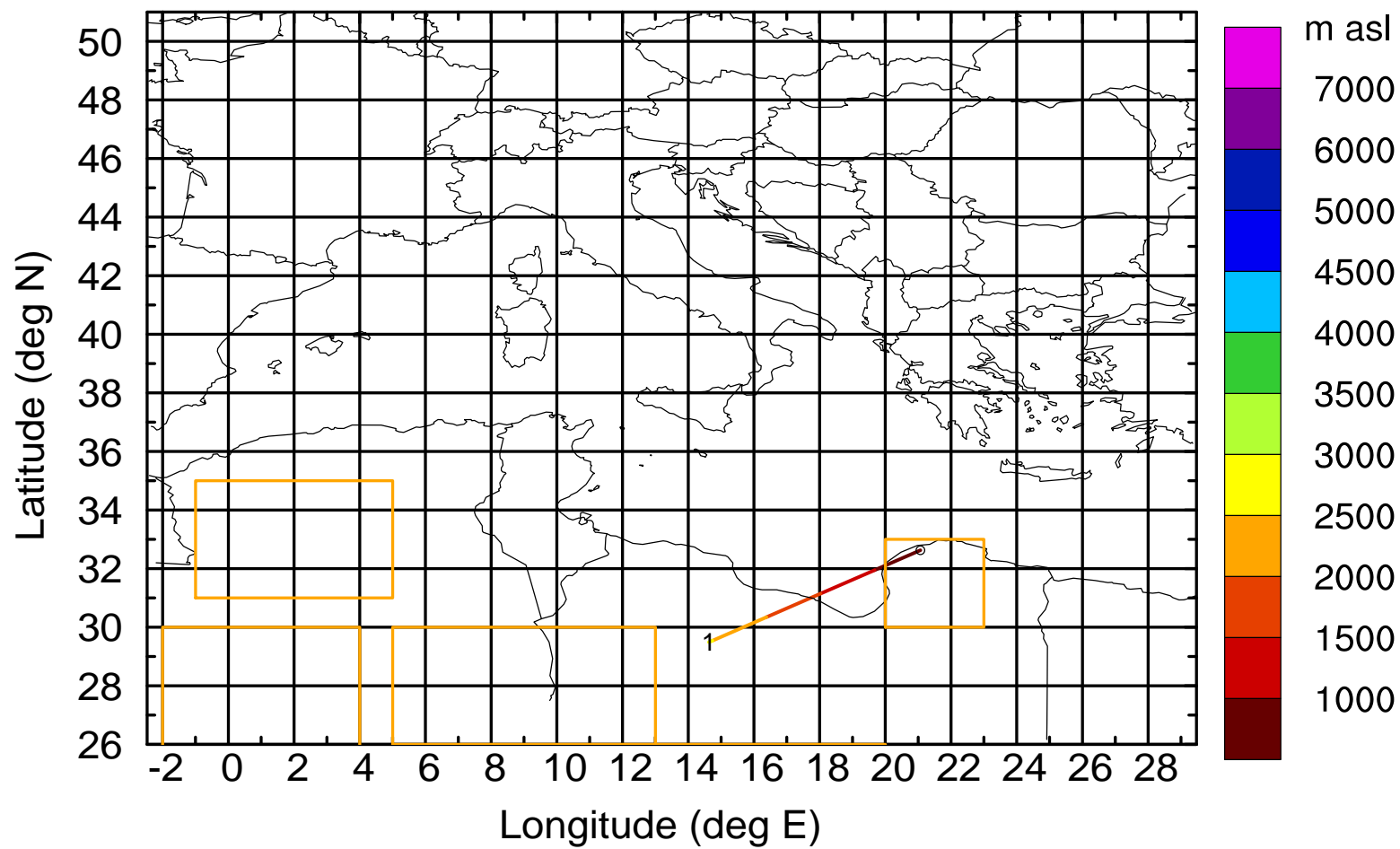
Level #8 of flight 170420b

BWD 20170420/15 -72H = 17/15 UTC



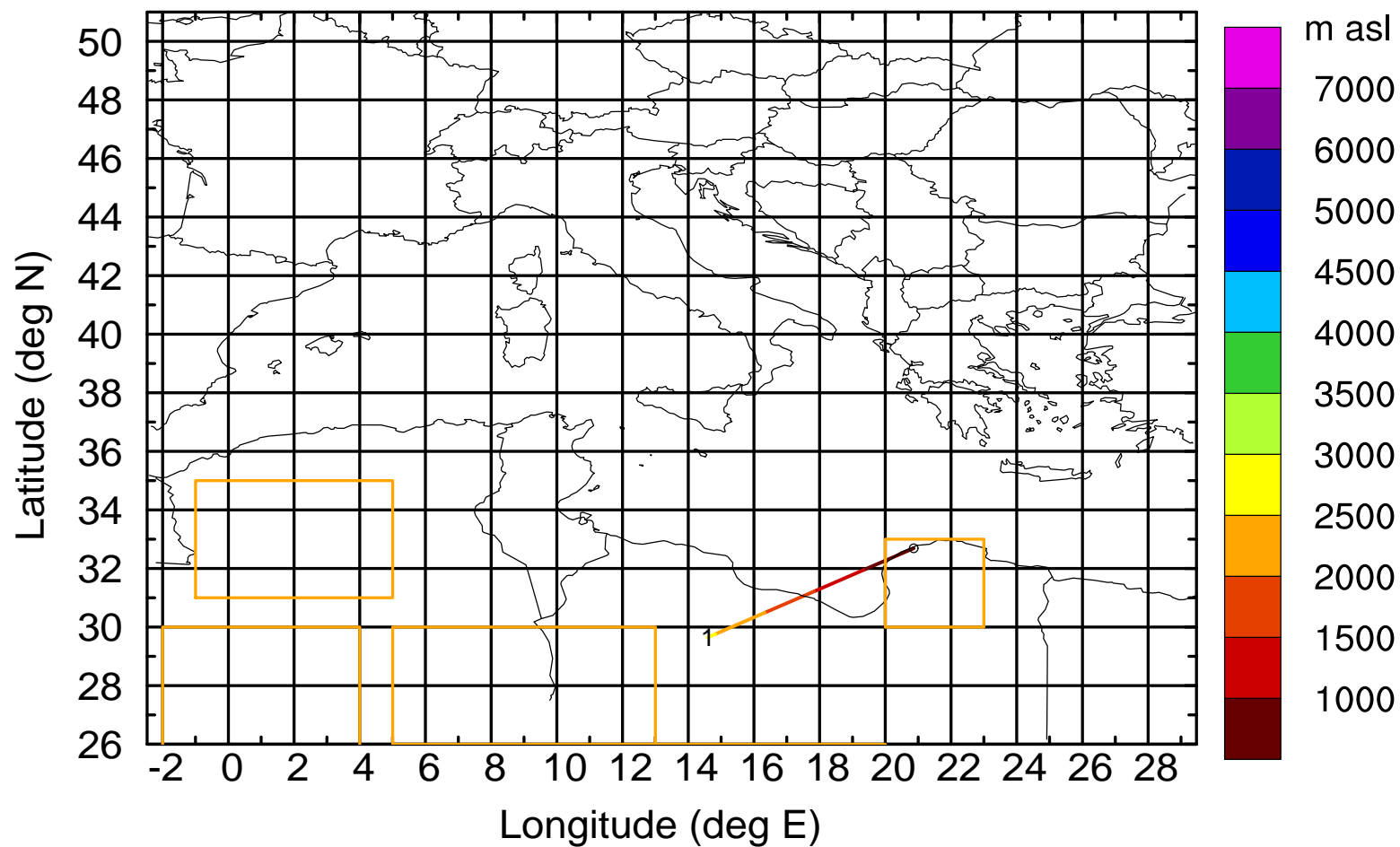
Level #8 of flight 170420b

BWD 20170420/15 -73H = 17/14 UTC



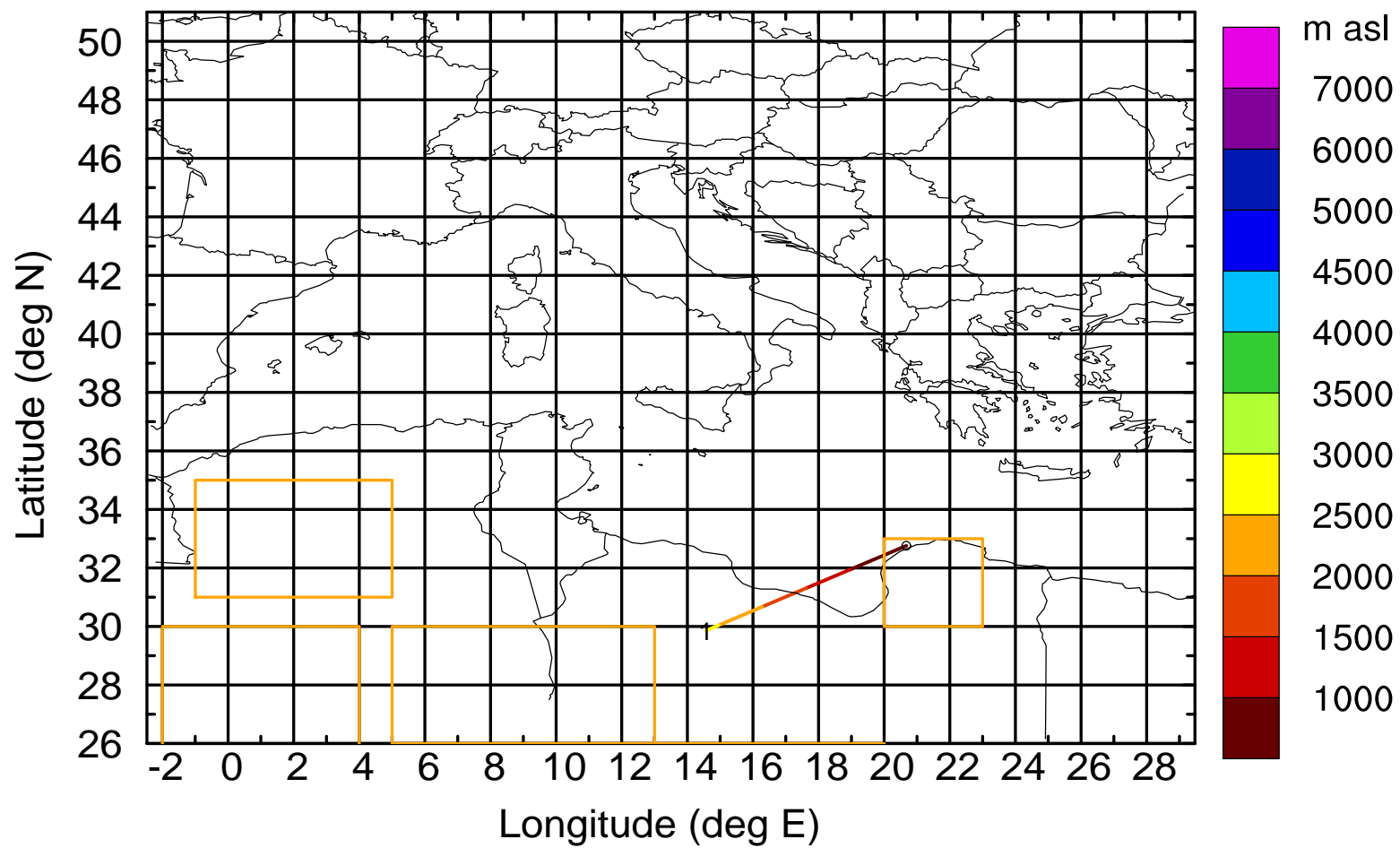
Level #8 of flight 170420b

BWD 20170420/15 -74H = 17/13 UTC



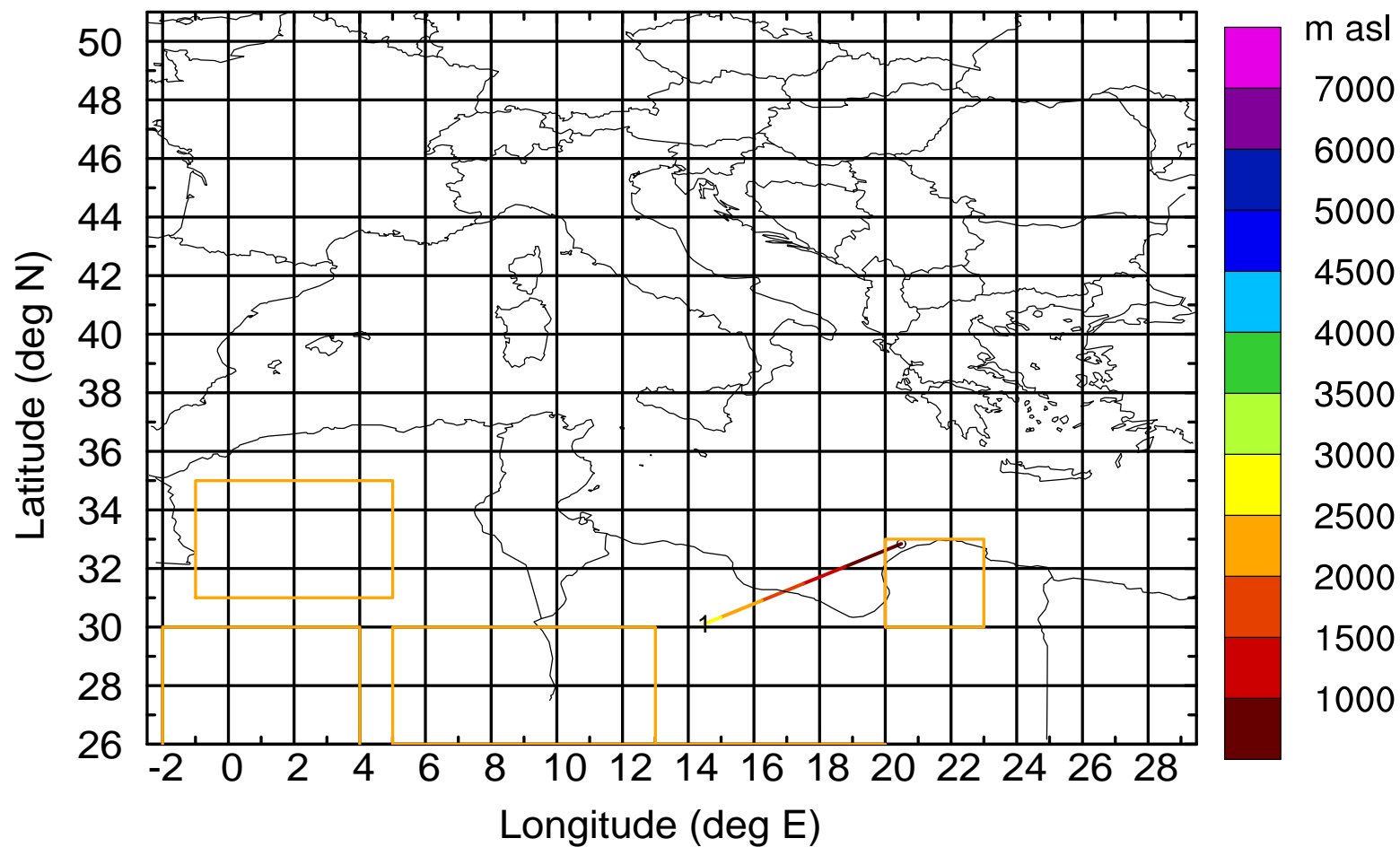
Level #8 of flight 170420b

BWD 20170420/15 -75H = 17/12 UTC



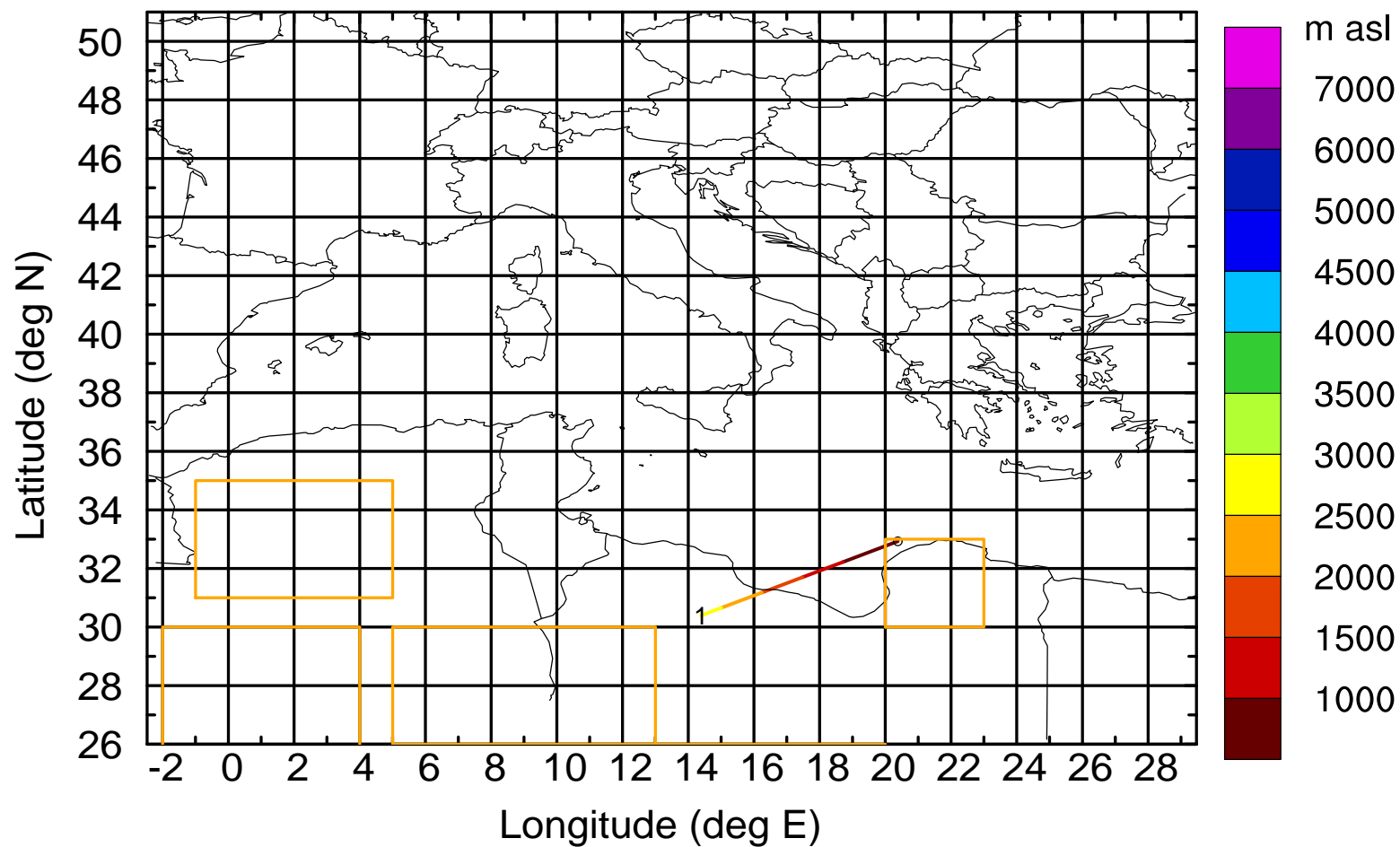
Level #8 of flight 170420b

BWD 20170420/15 -76H = 17/11 UTC



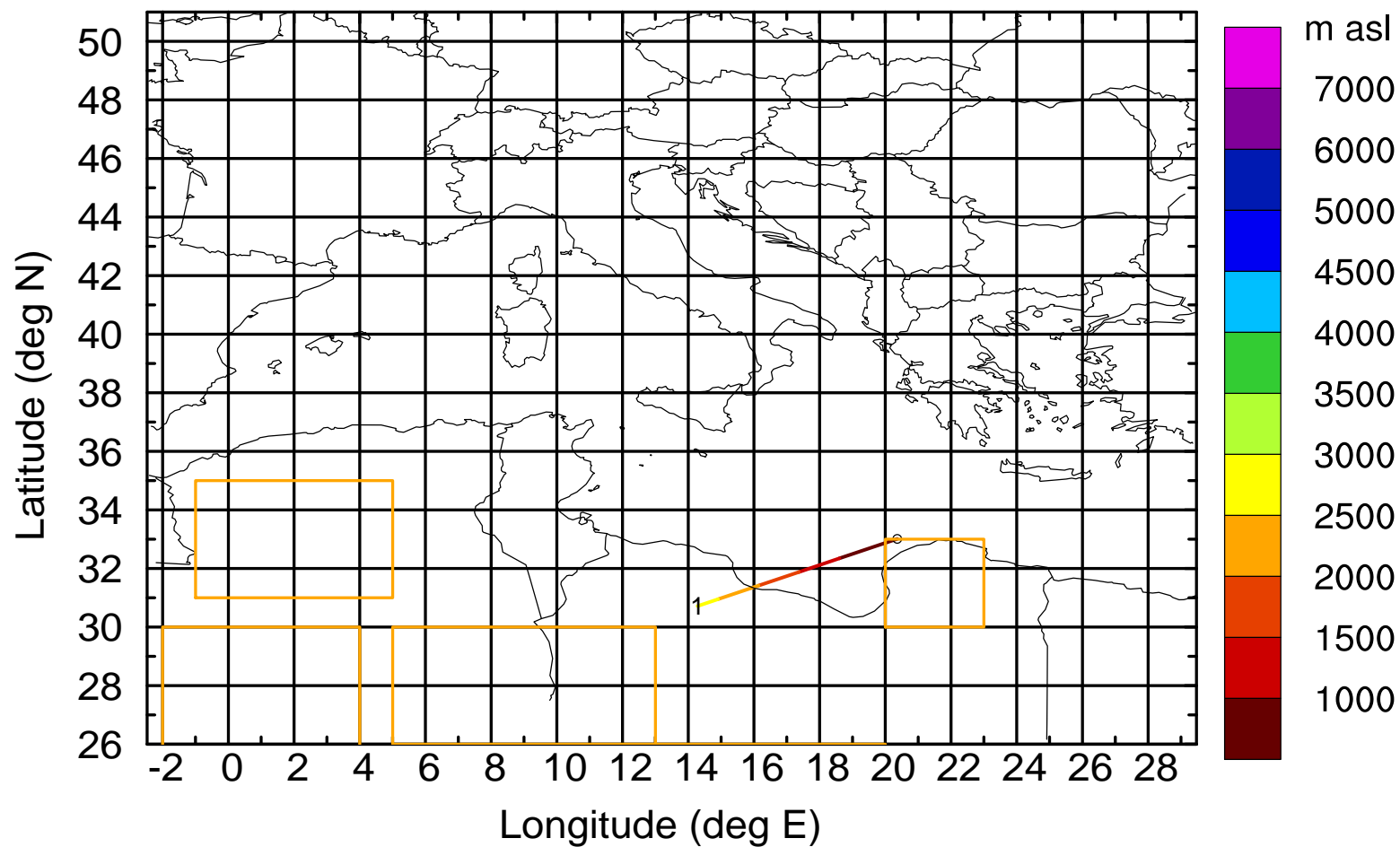
Level #8 of flight 170420b

BWD 20170420/15 -77H = 17/10 UTC



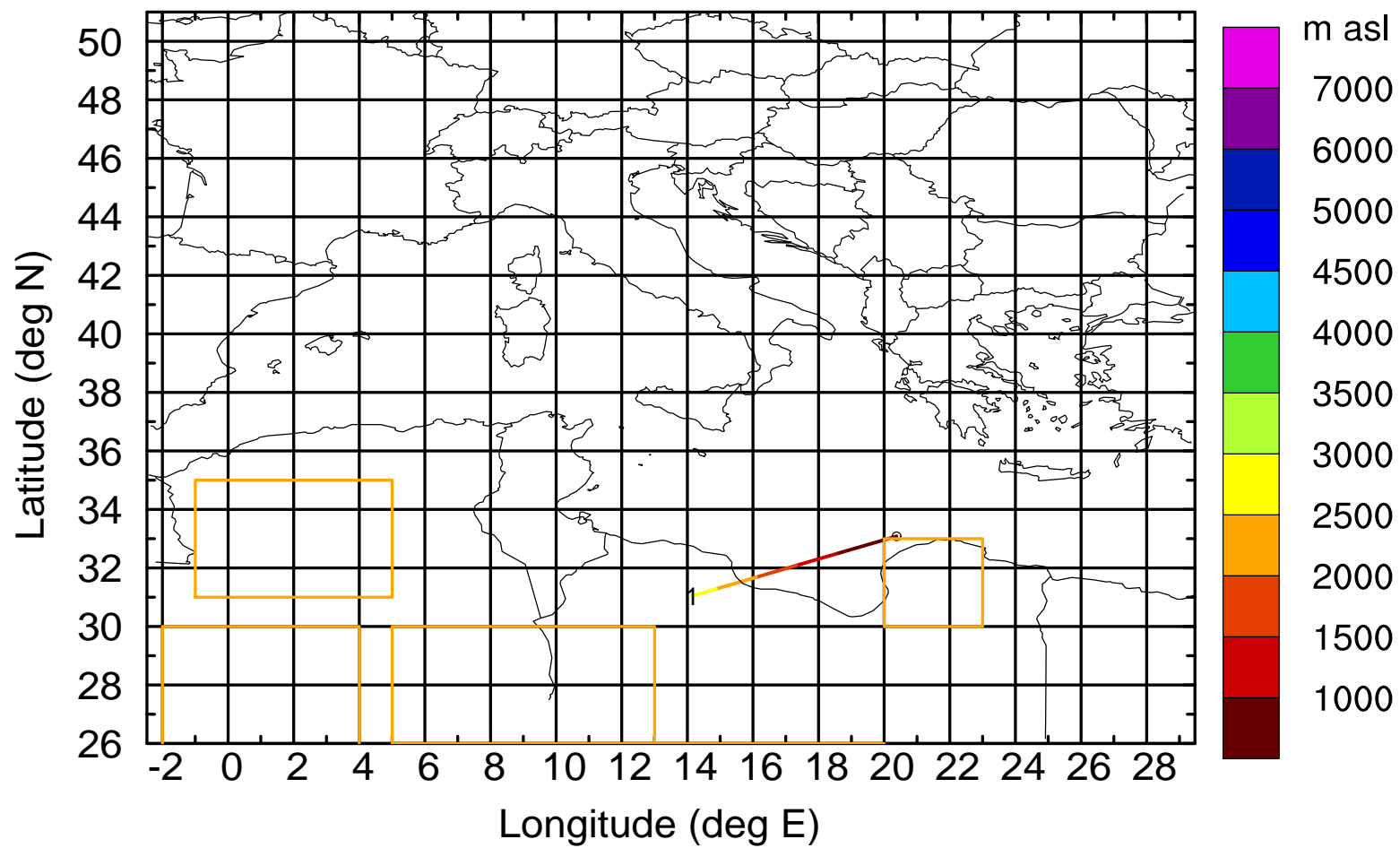
Level #8 of flight 170420b

BWD 20170420/15 -78H = 17/09 UTC



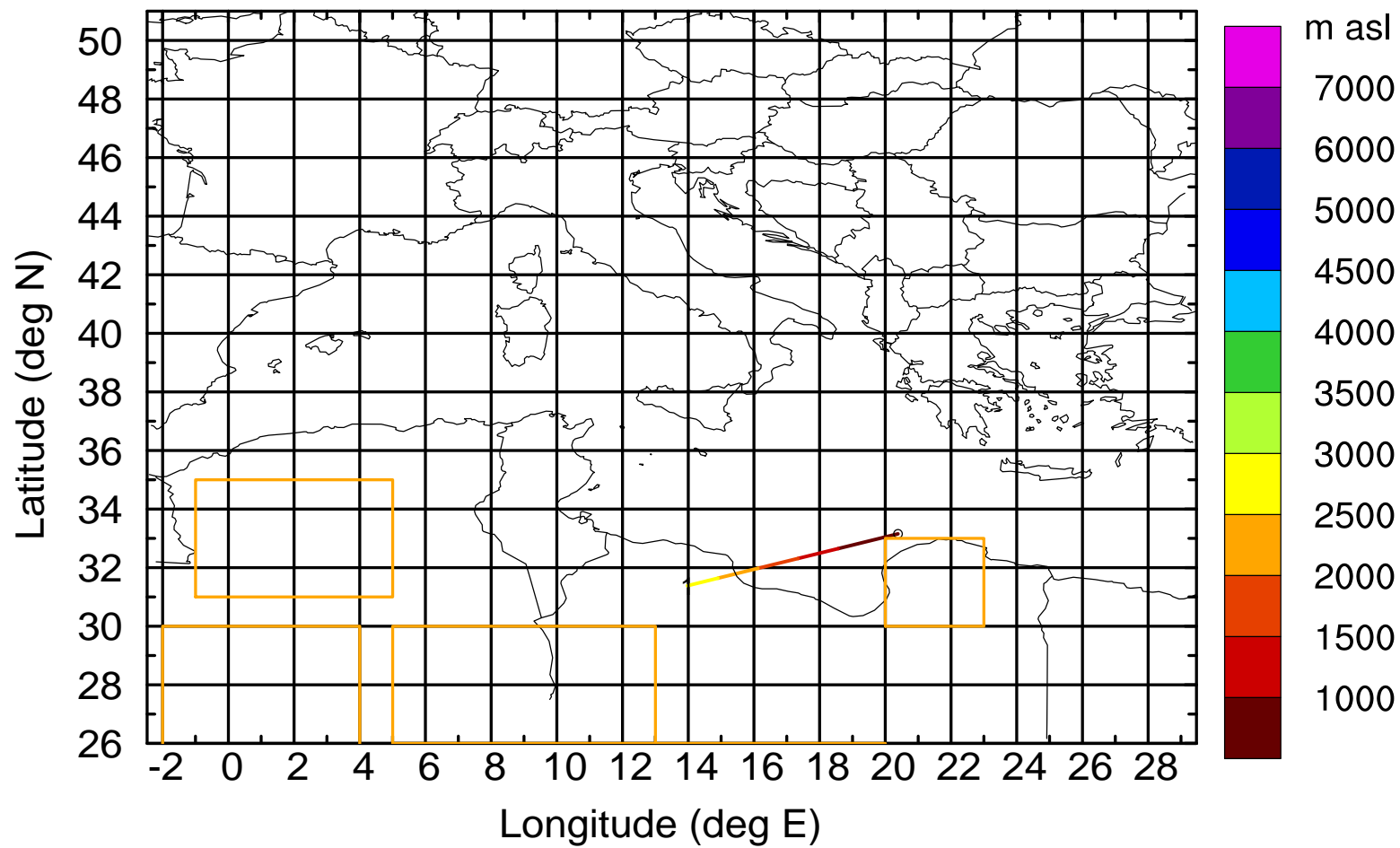
Level #8 of flight 170420b

BWD 20170420/15 -79H = 17/08 UTC



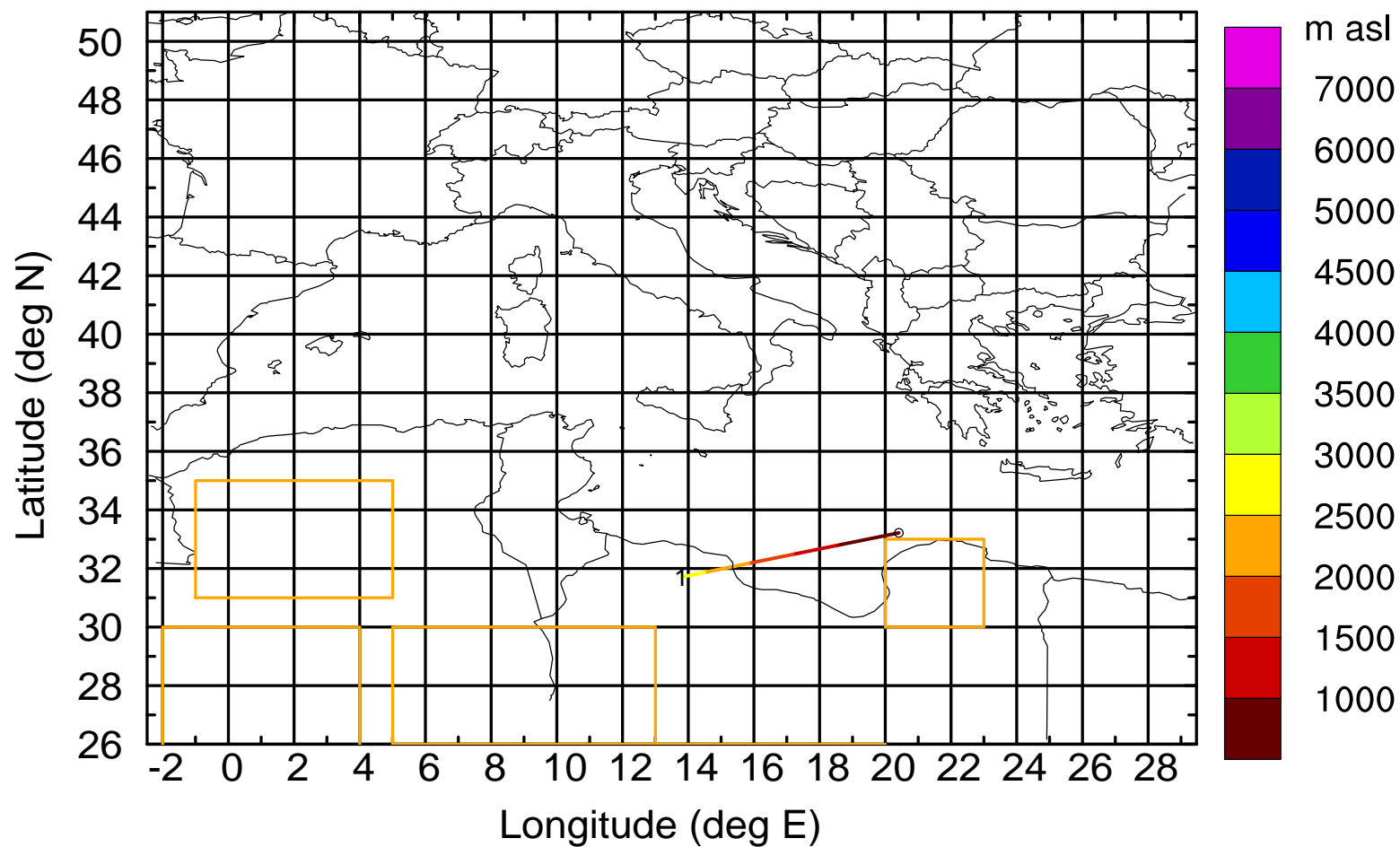
Level #8 of flight 170420b

BWD 20170420/15 -80H = 17/07 UTC



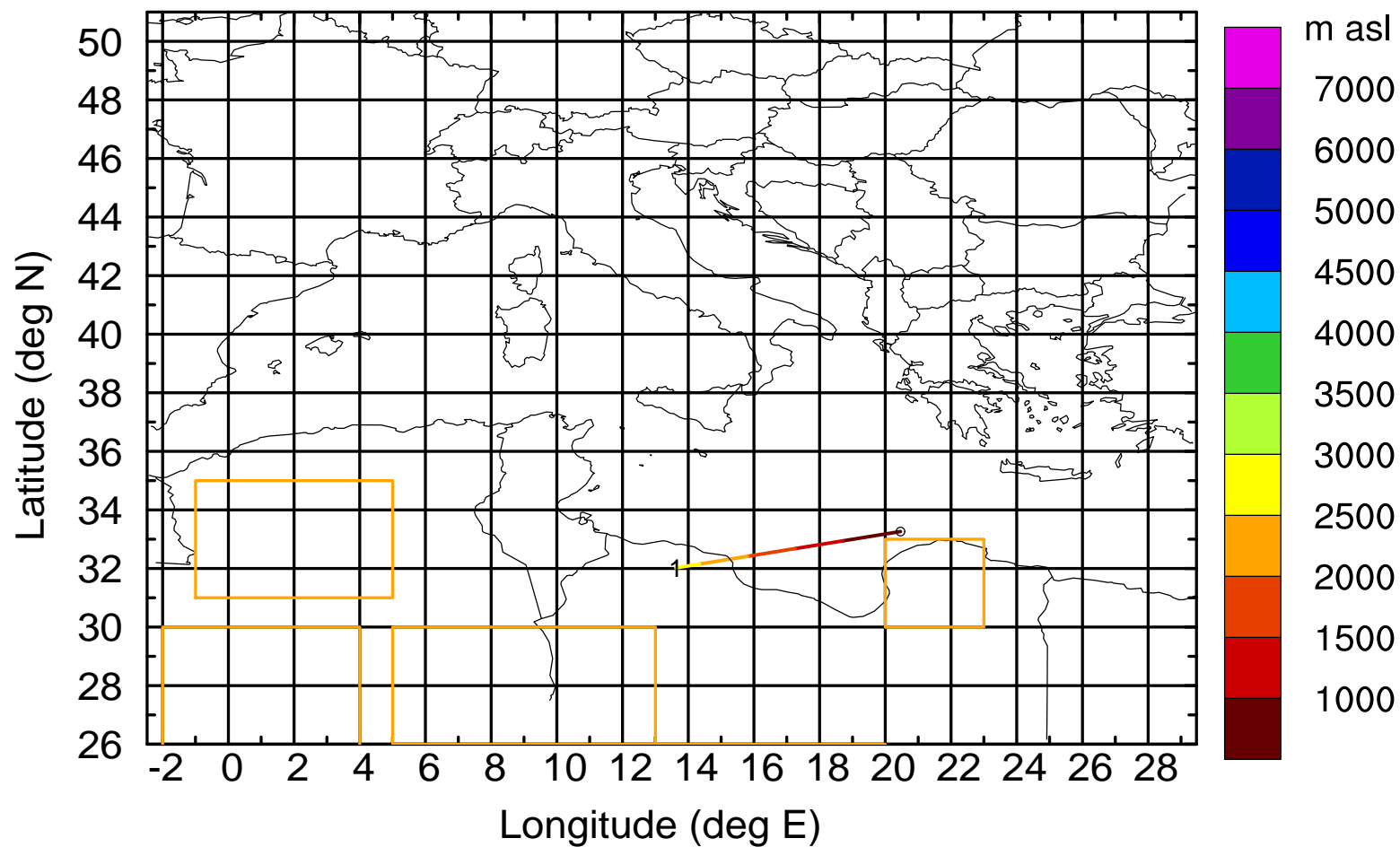
Level #8 of flight 170420b

BWD 20170420/15 -81H = 17/06 UTC



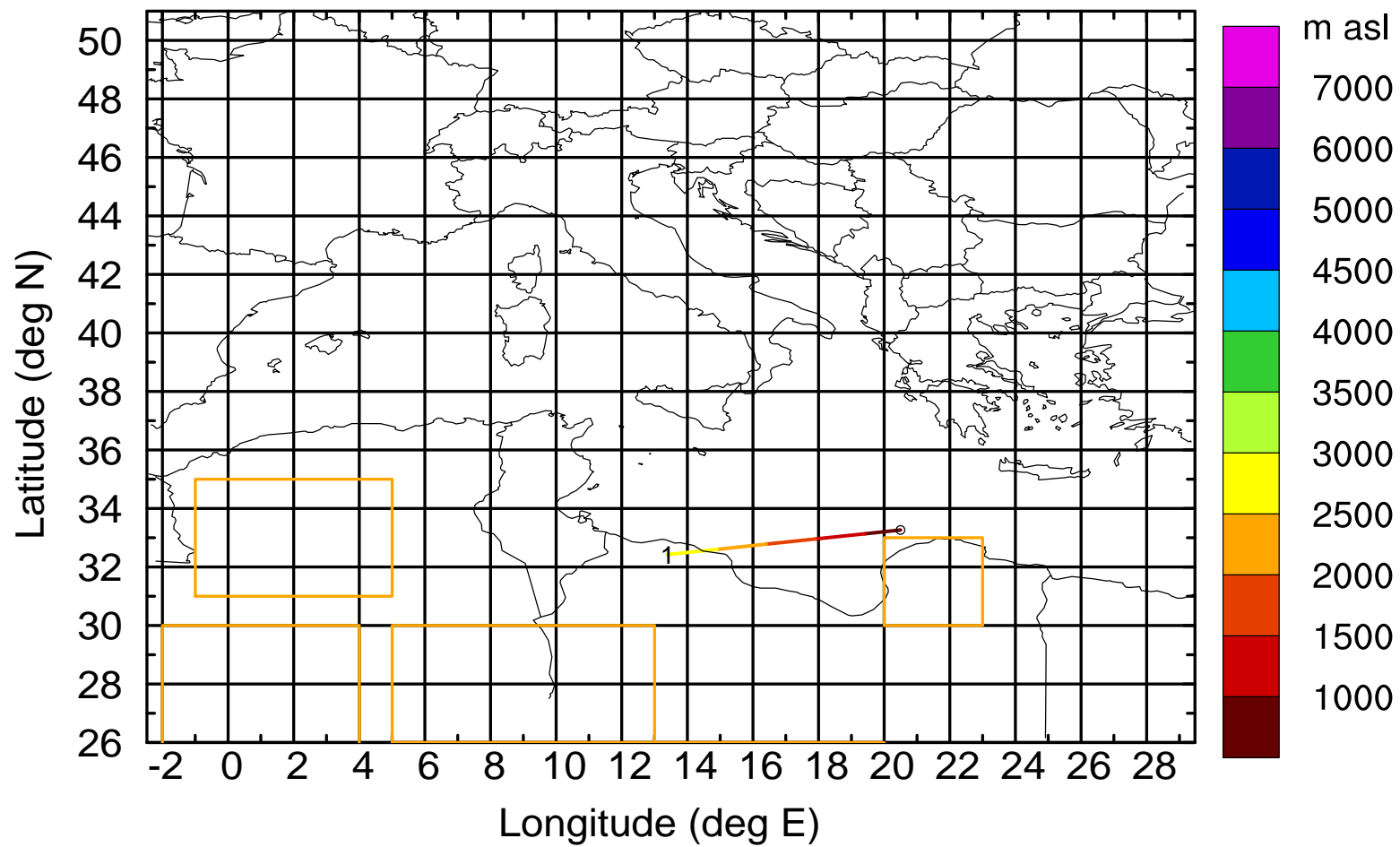
Level #8 of flight 170420b

BWD 20170420/15 -82H = 17/05 UTC



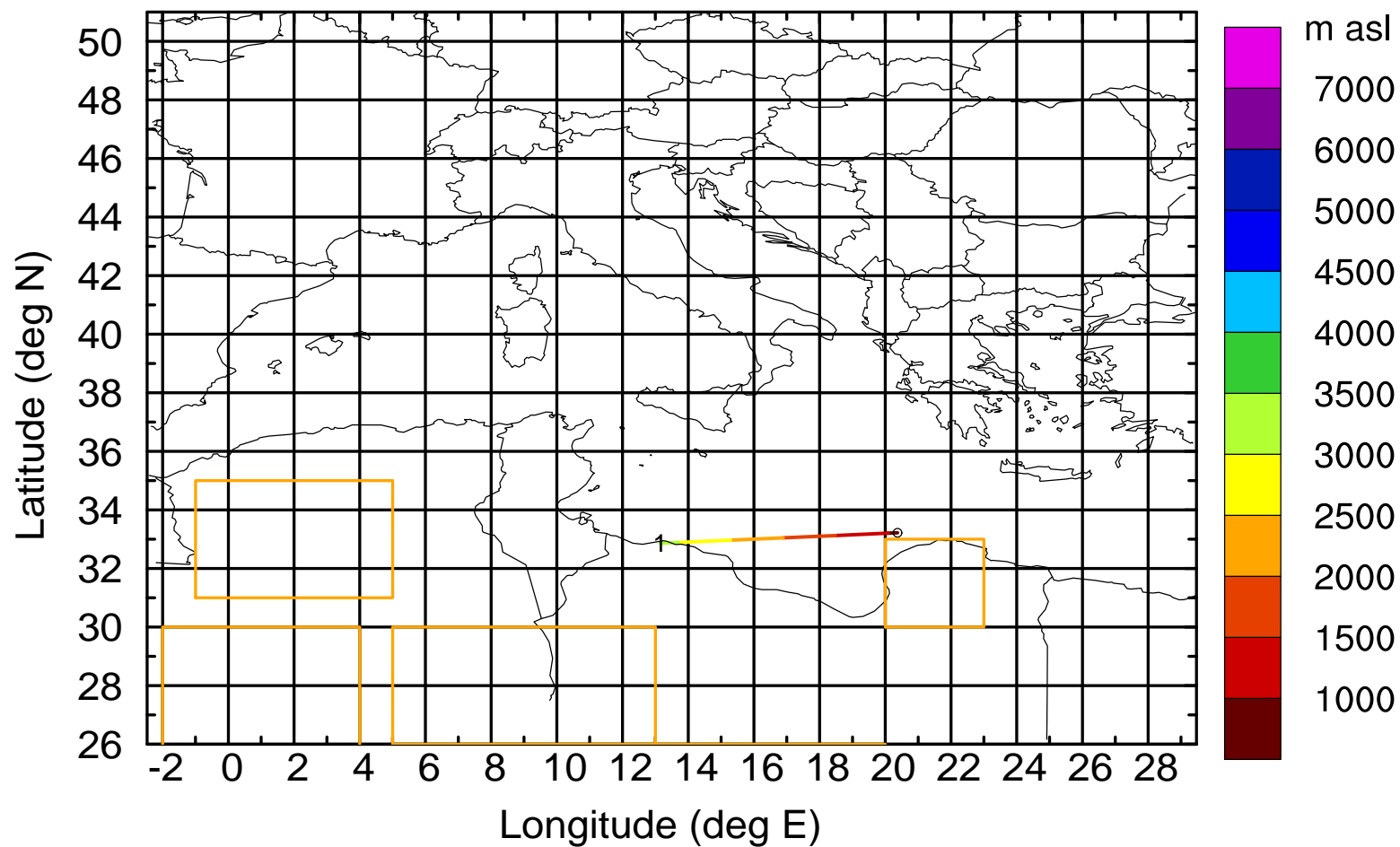
Level #8 of flight 170420b

BWD 20170420/15 -83H = 17/04 UTC



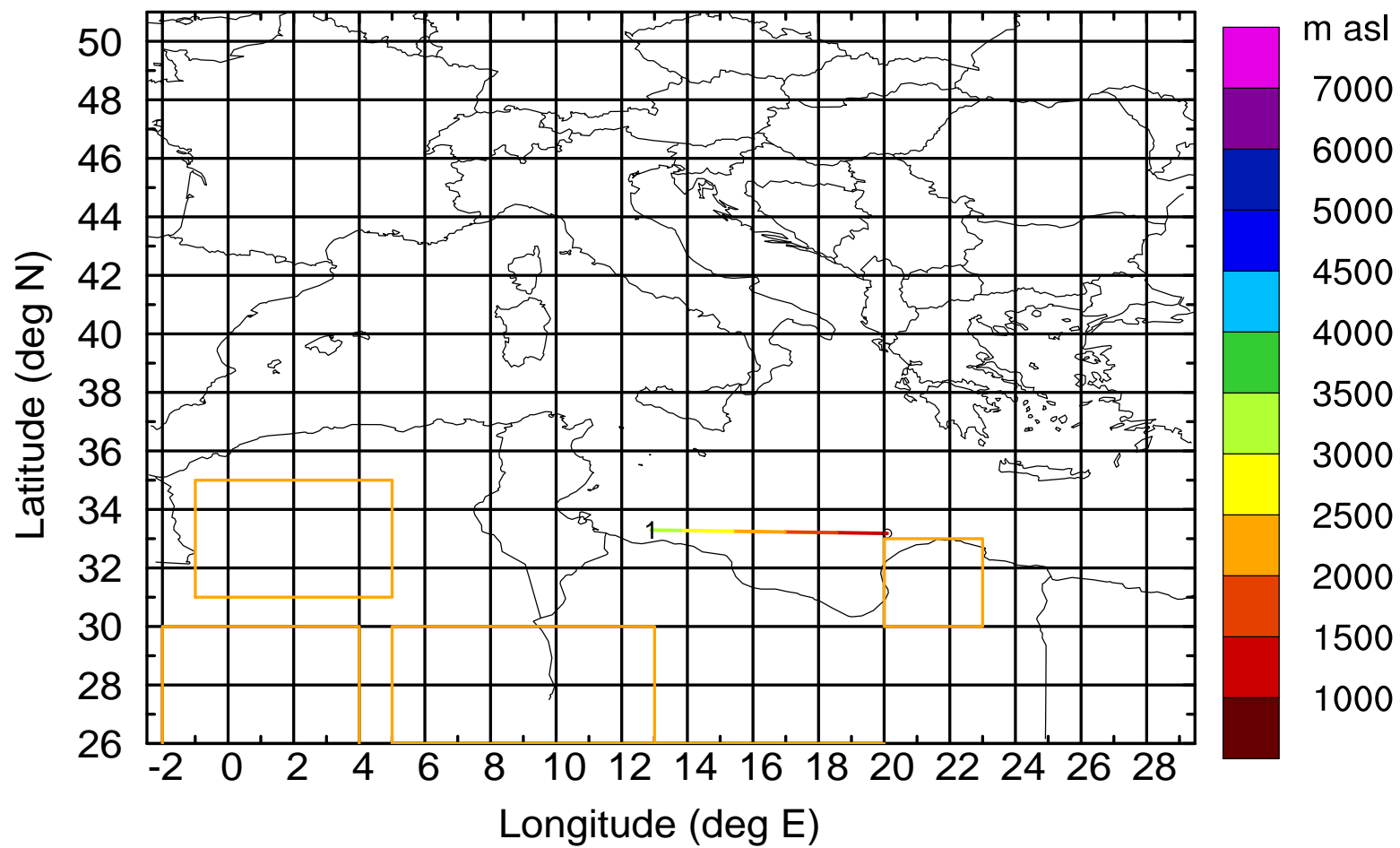
Level #8 of flight 170420b

BWD 20170420/15 -84H = 17/03 UTC



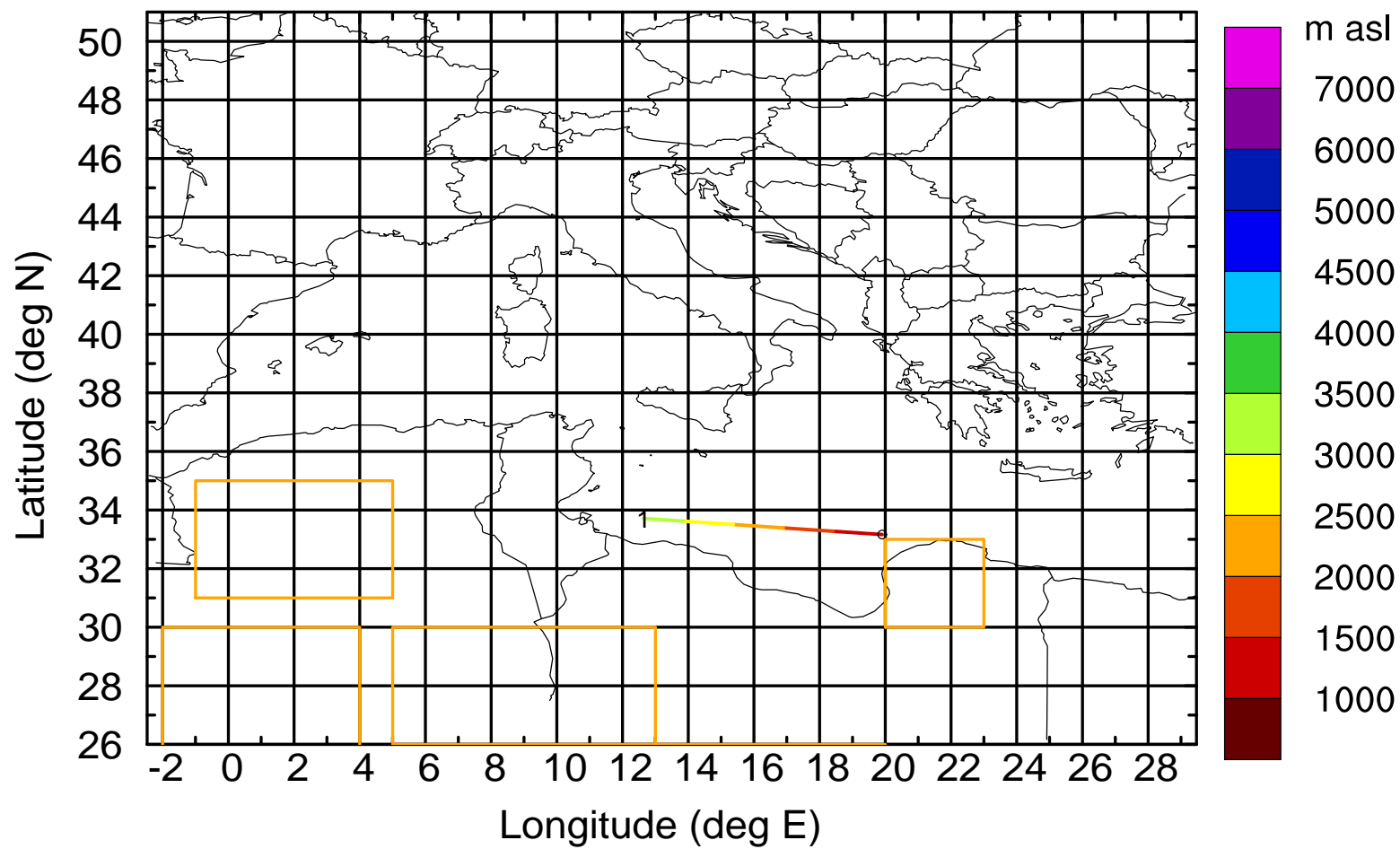
Level #8 of flight 170420b

BWD 20170420/15 -85H = 17/02 UTC



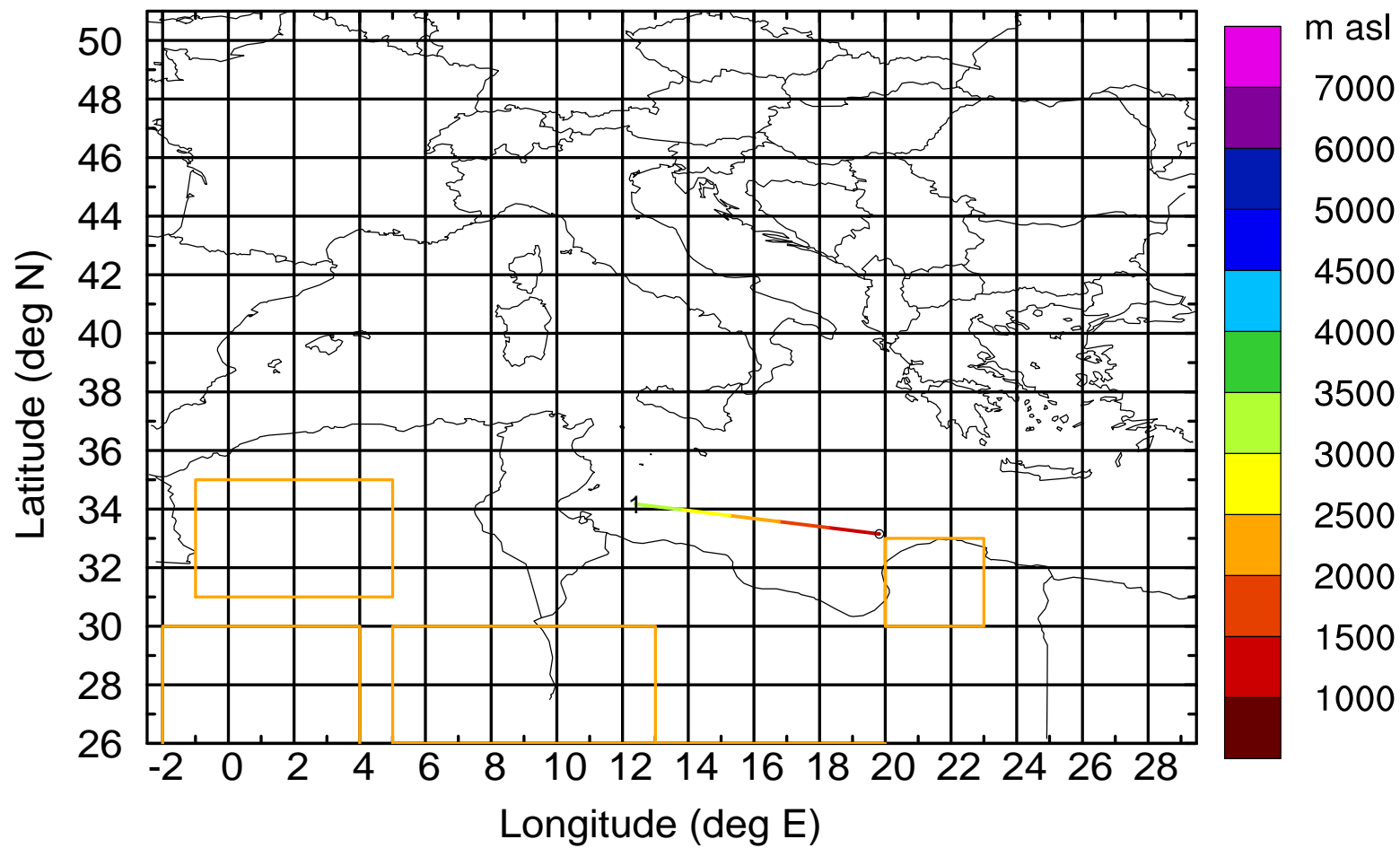
Level #8 of flight 170420b

BWD 20170420/15 -86H = 17/01 UTC



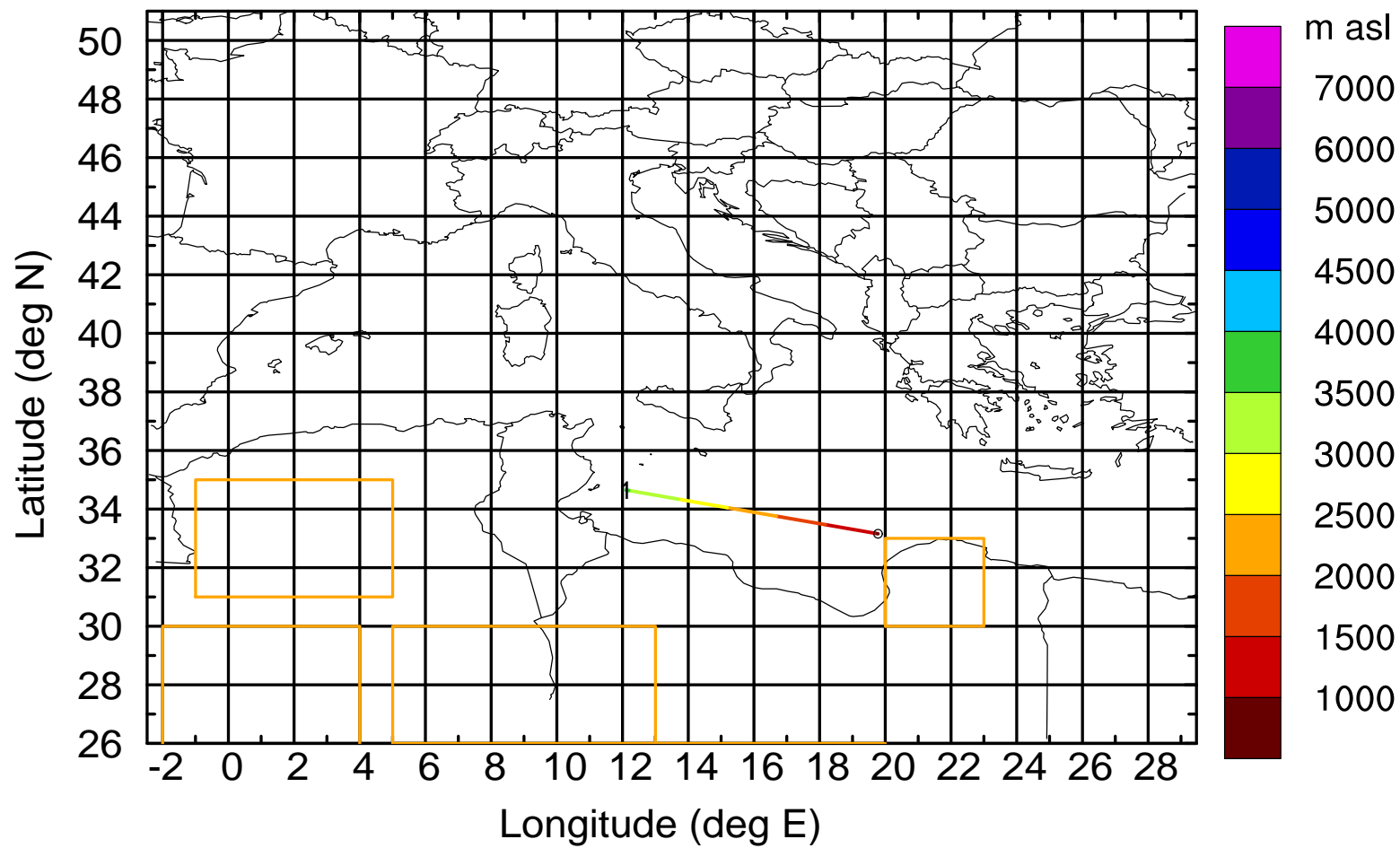
Level #8 of flight 170420b

BWD 20170420/15 -87H = 17/00 UTC



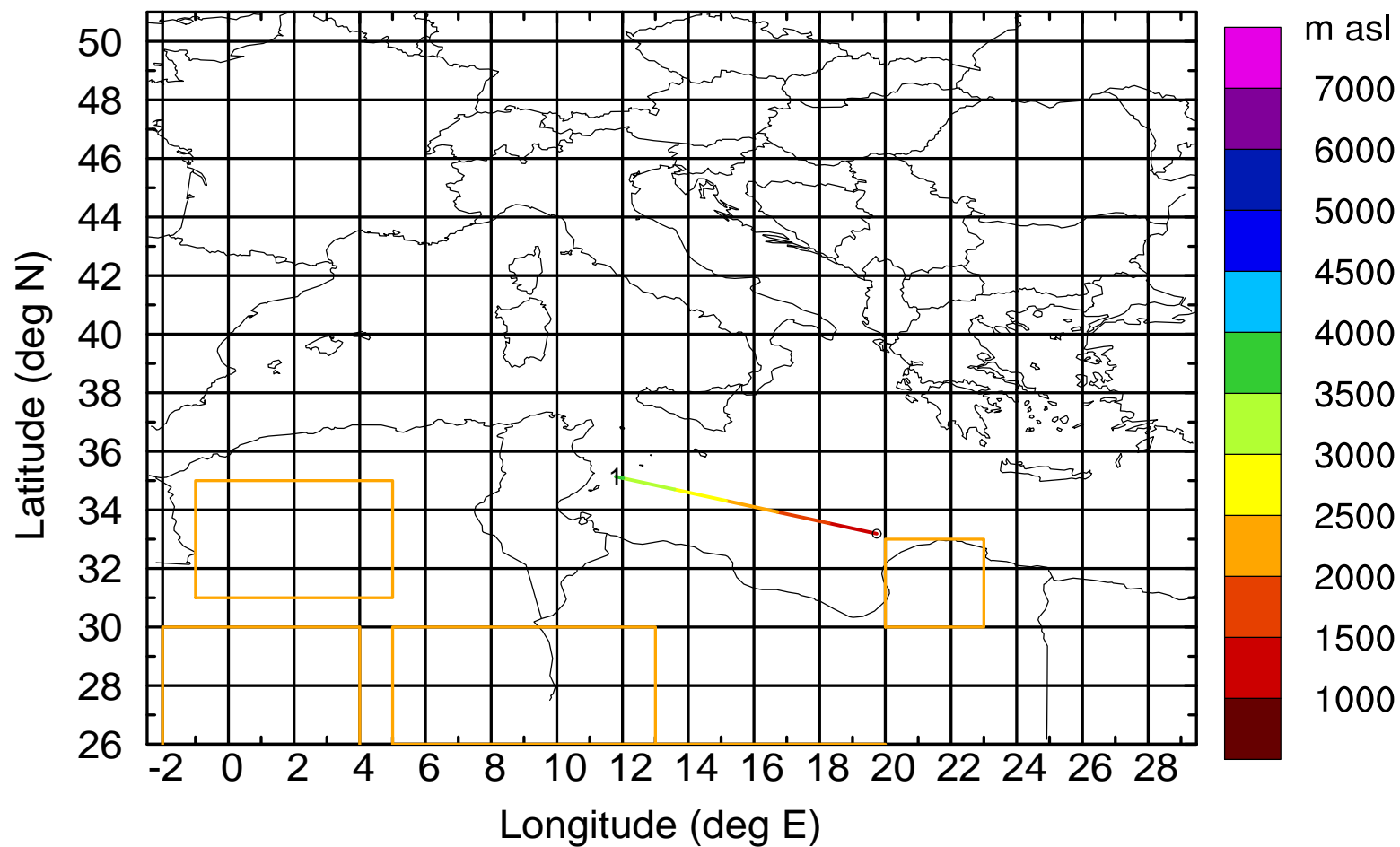
Level #8 of flight 170420b

BWD 20170420/15 -88H = 16/23 UTC



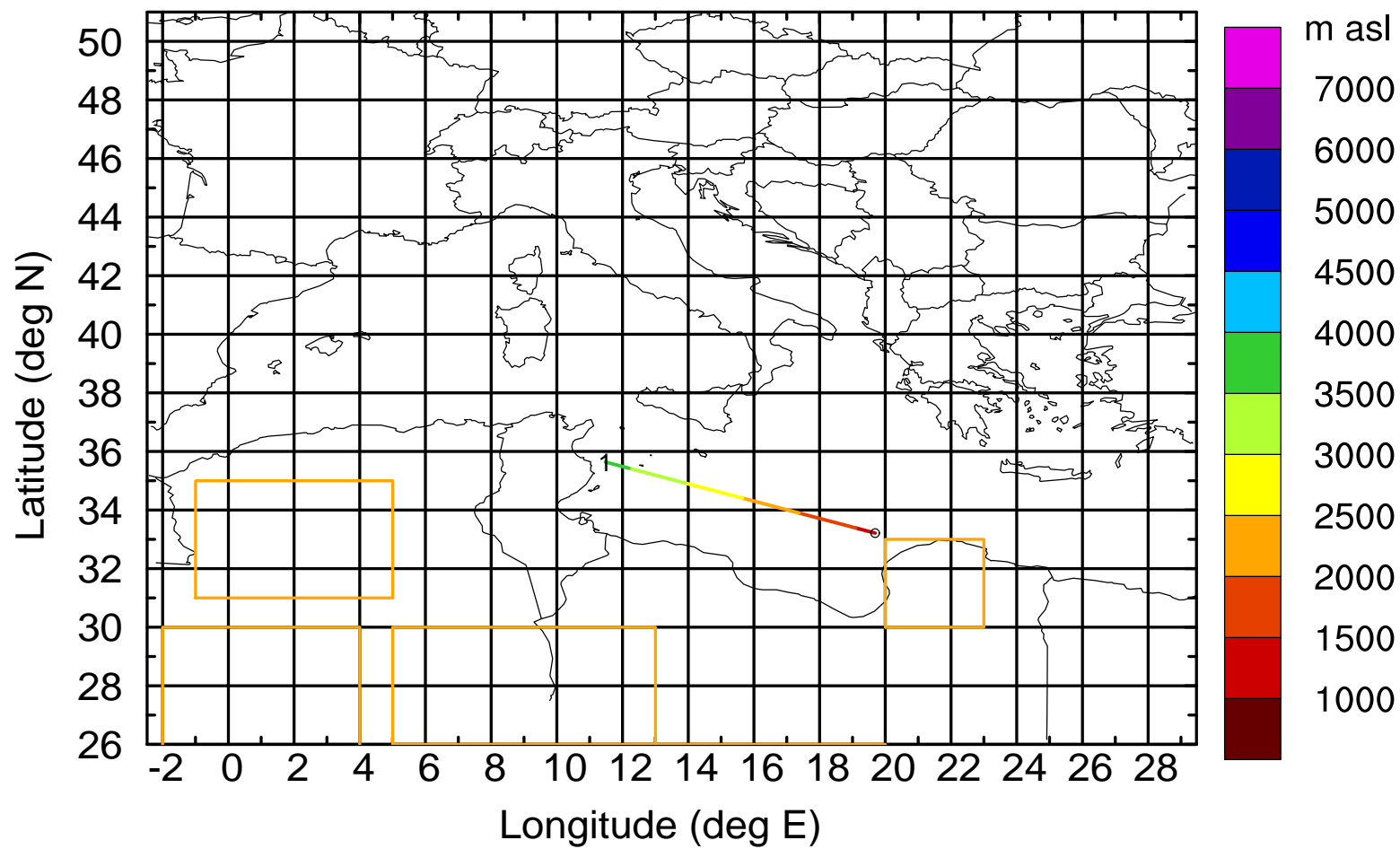
Level #8 of flight 170420b

BWD 20170420/15 -89H = 16/22 UTC



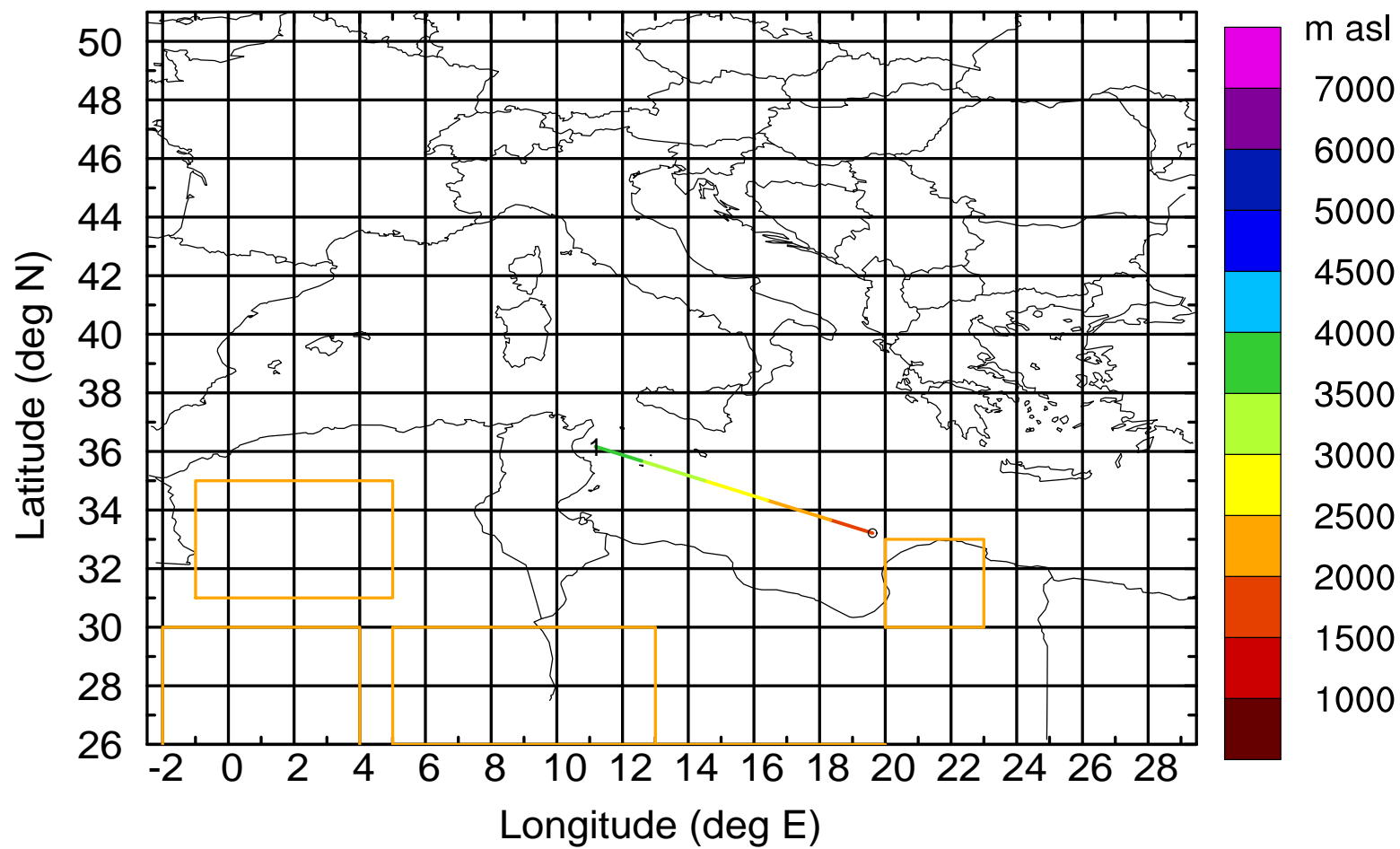
Level #8 of flight 170420b

BWD 20170420/15 -90H = 16/21 UTC



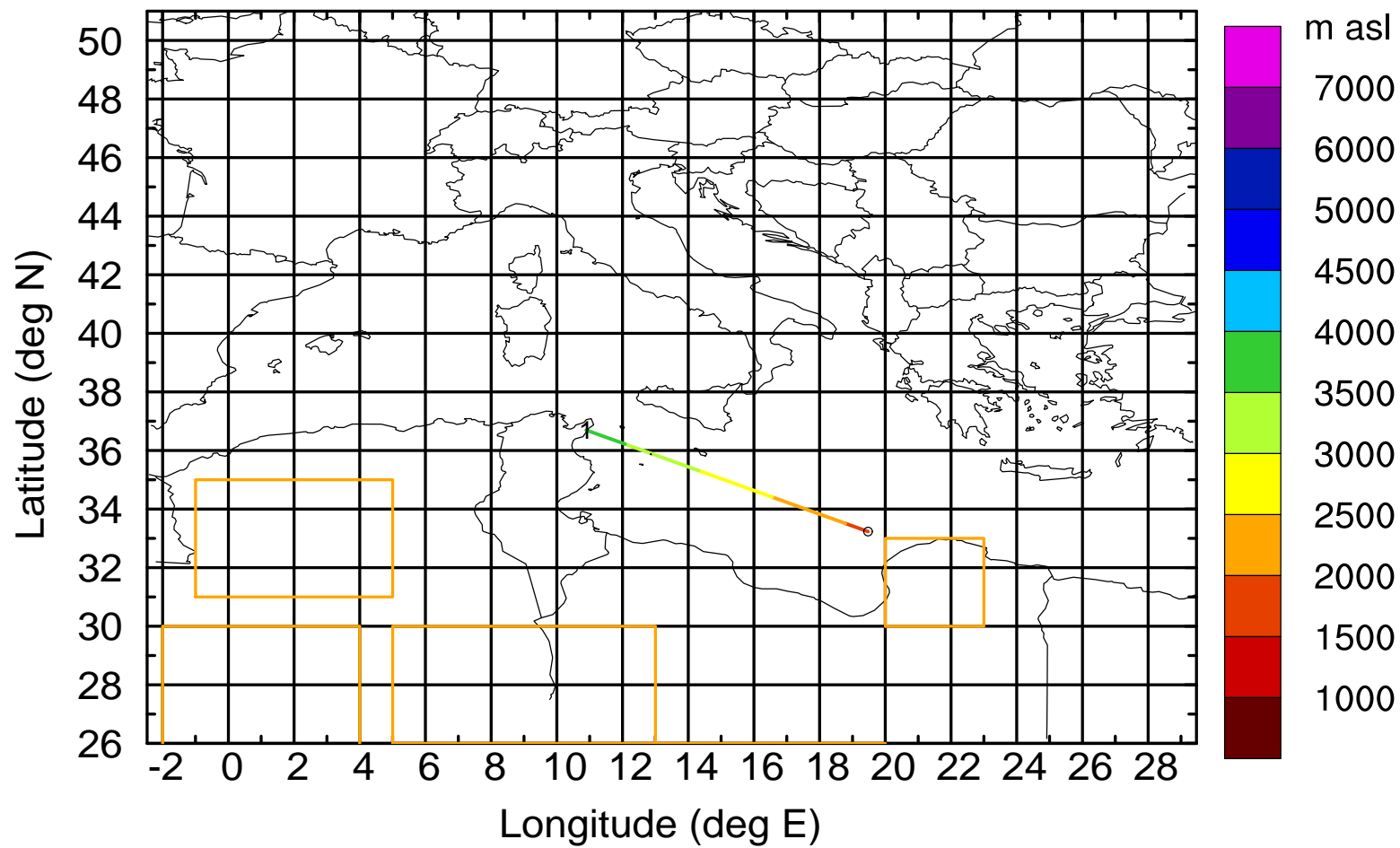
Level #8 of flight 170420b

BWD 20170420/15 -91H = 16/20 UTC



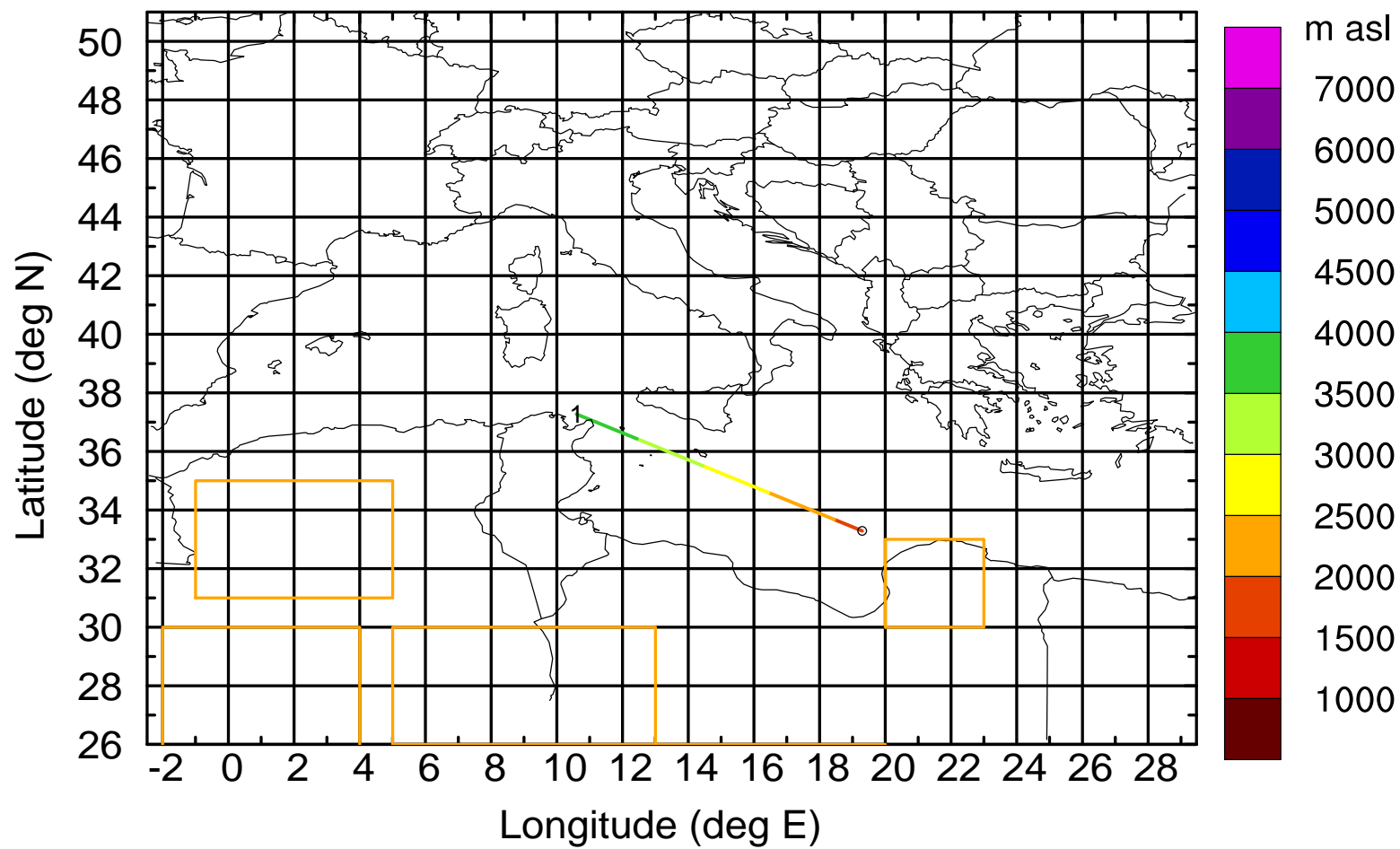
Level #8 of flight 170420b

BWD 20170420/15 -92H = 16/19 UTC



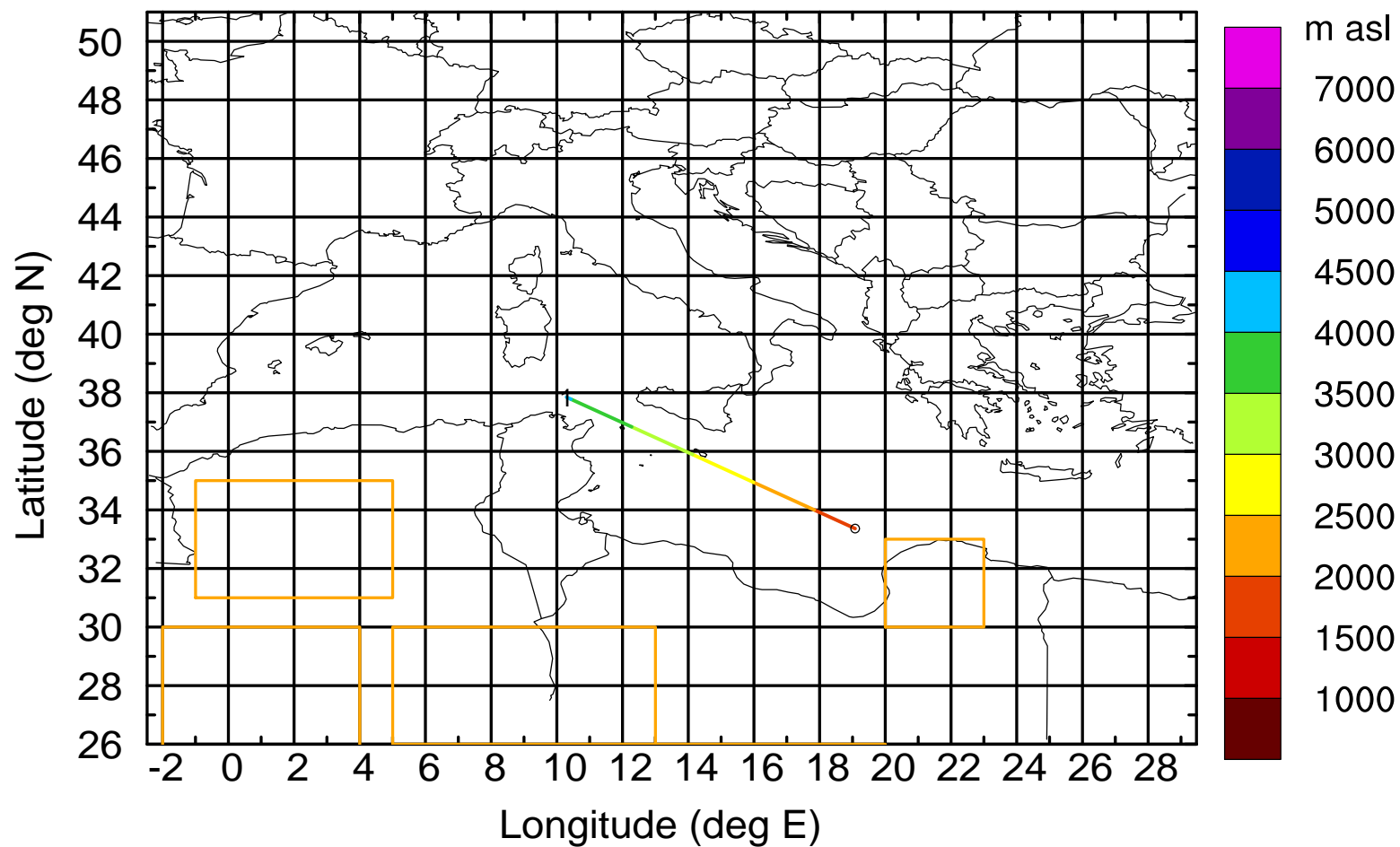
Level #8 of flight 170420b

BWD 20170420/15 -93H = 16/18 UTC



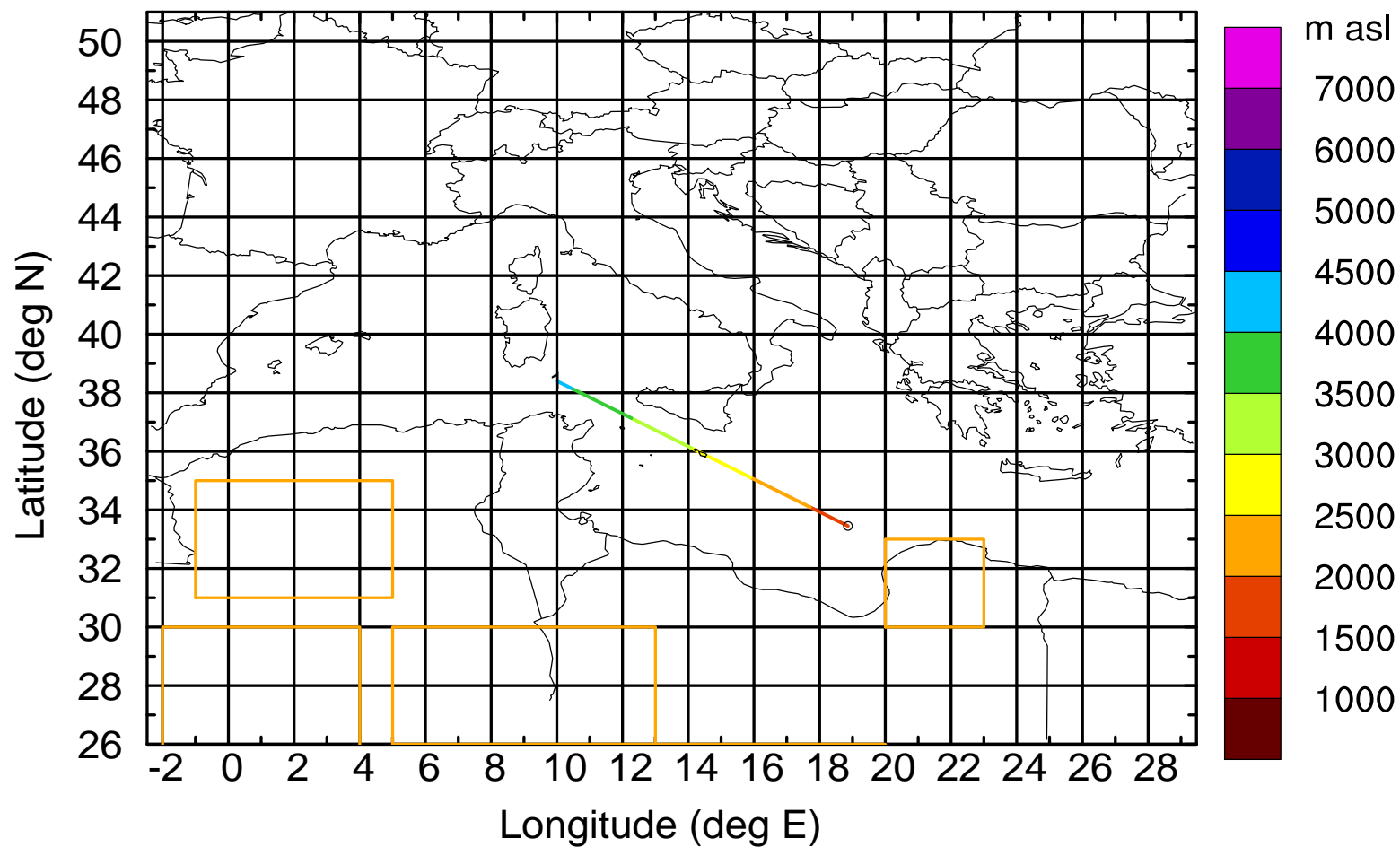
Level #8 of flight 170420b

BWD 20170420/15 -94H = 16/17 UTC



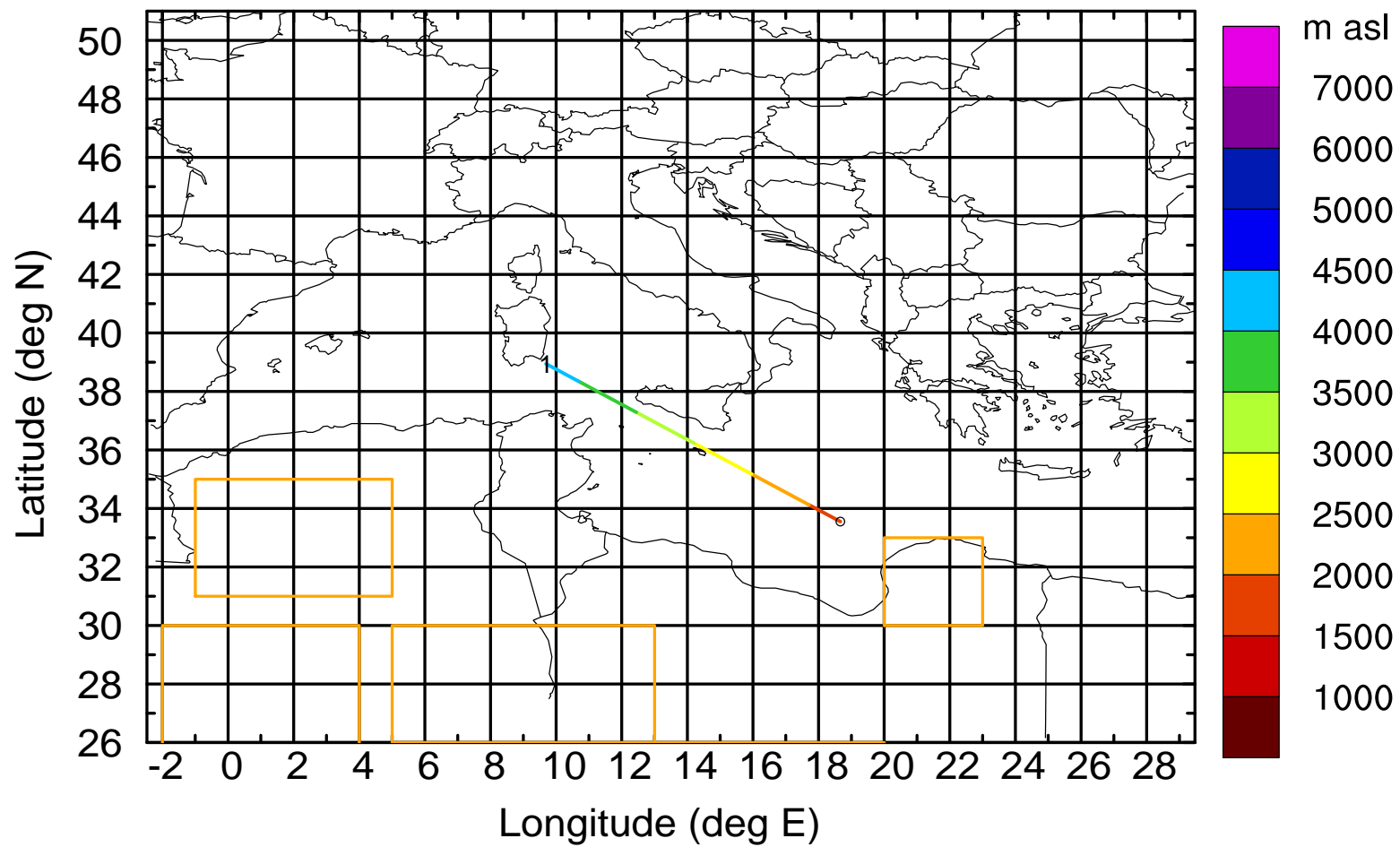
Level #8 of flight 170420b

BWD 20170420/15 -95H = 16/16 UTC



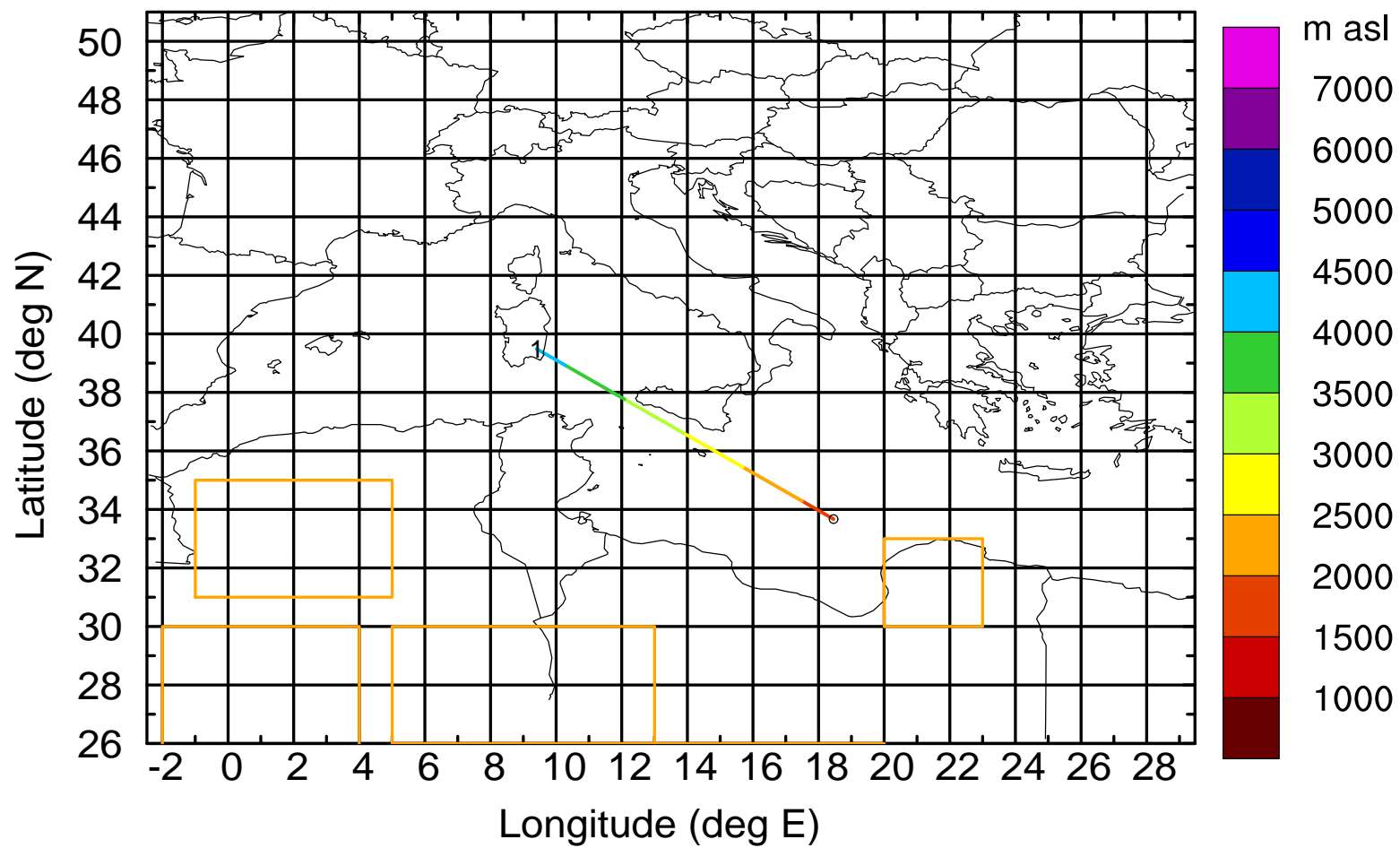
Level #8 of flight 170420b

BWD 20170420/15 -96H = 16/15 UTC



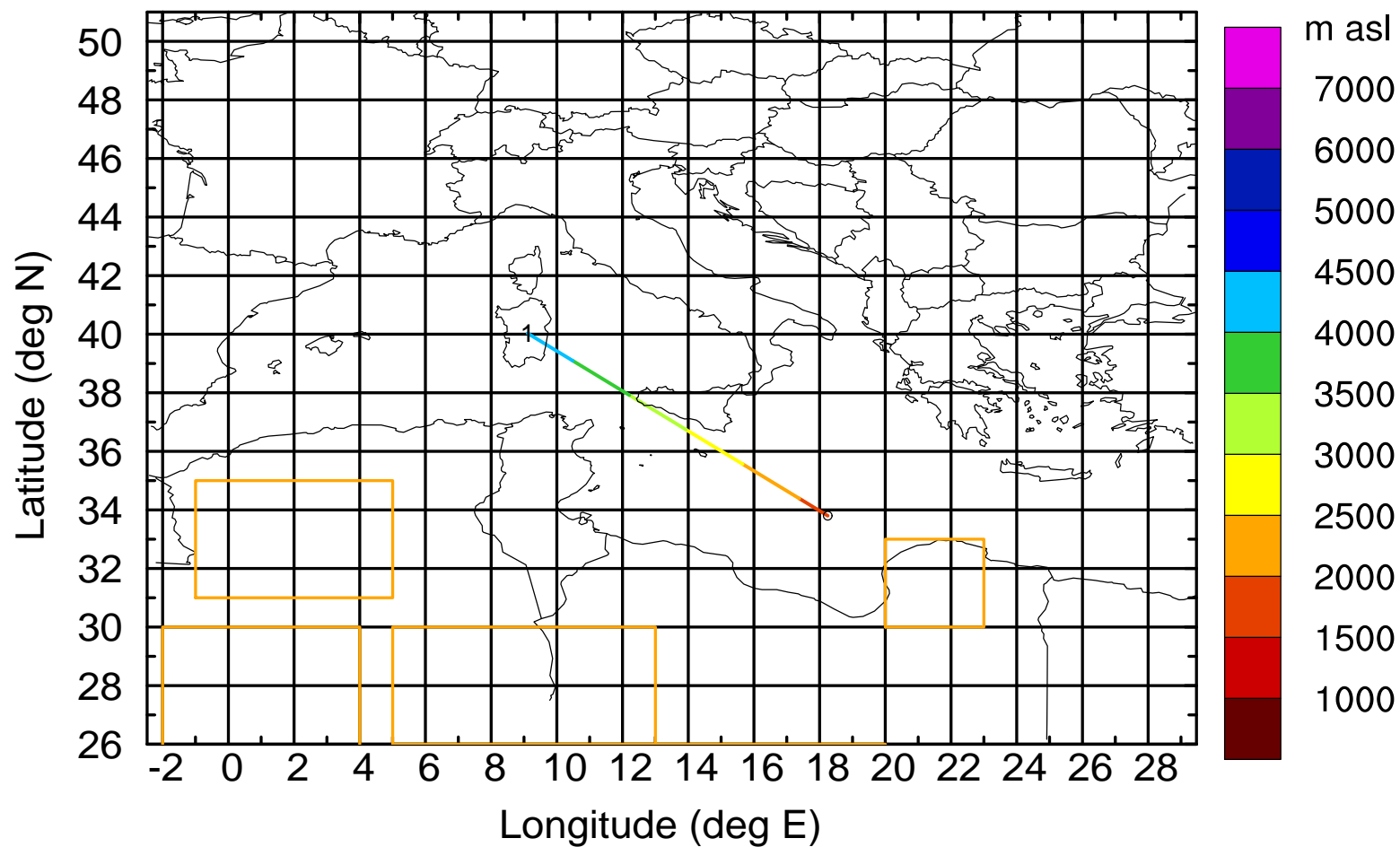
Level #8 of flight 170420b

BWD 20170420/15 -97H = 16/14 UTC



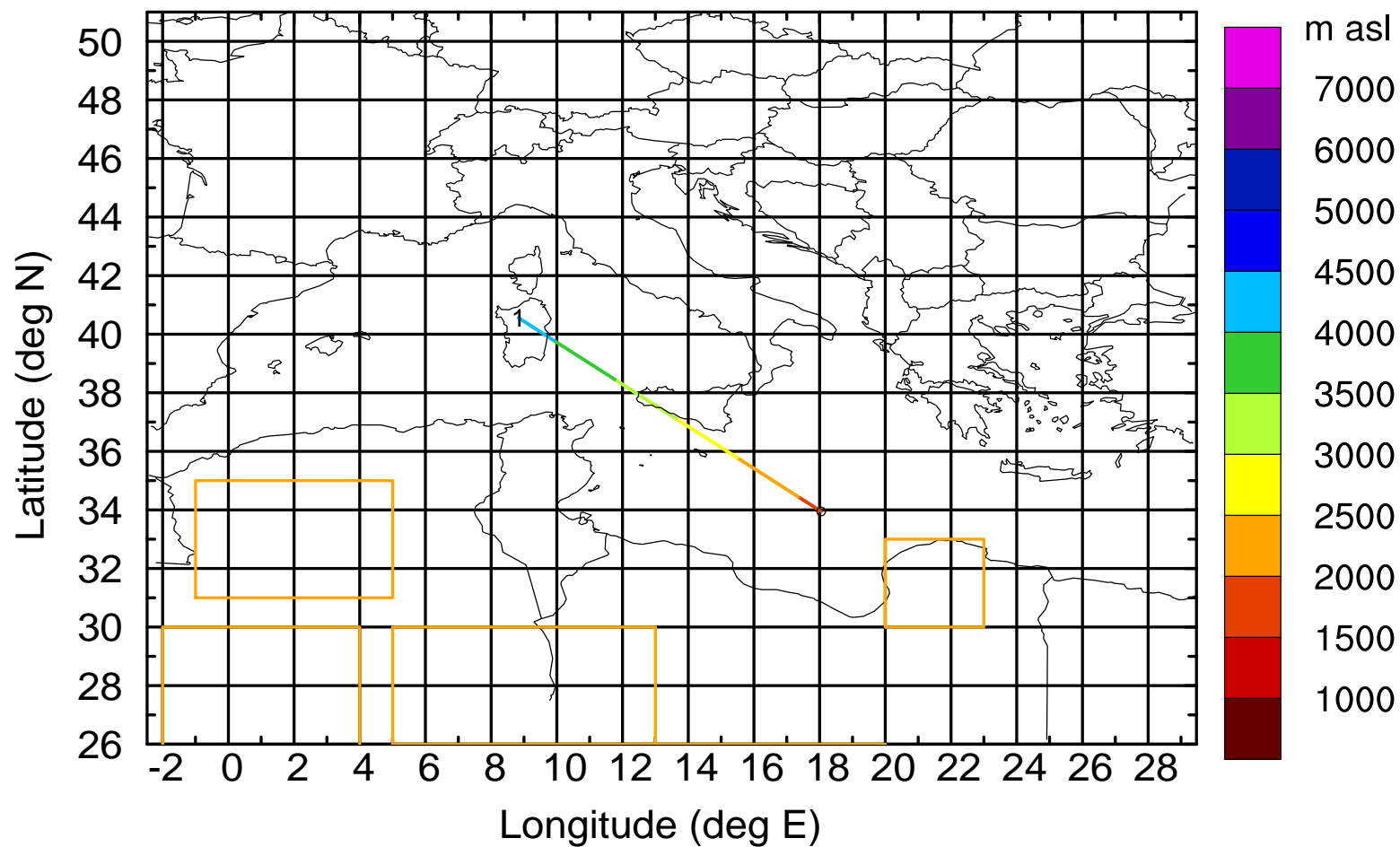
Level #8 of flight 170420b

BWD 20170420/15 -98H = 16/13 UTC



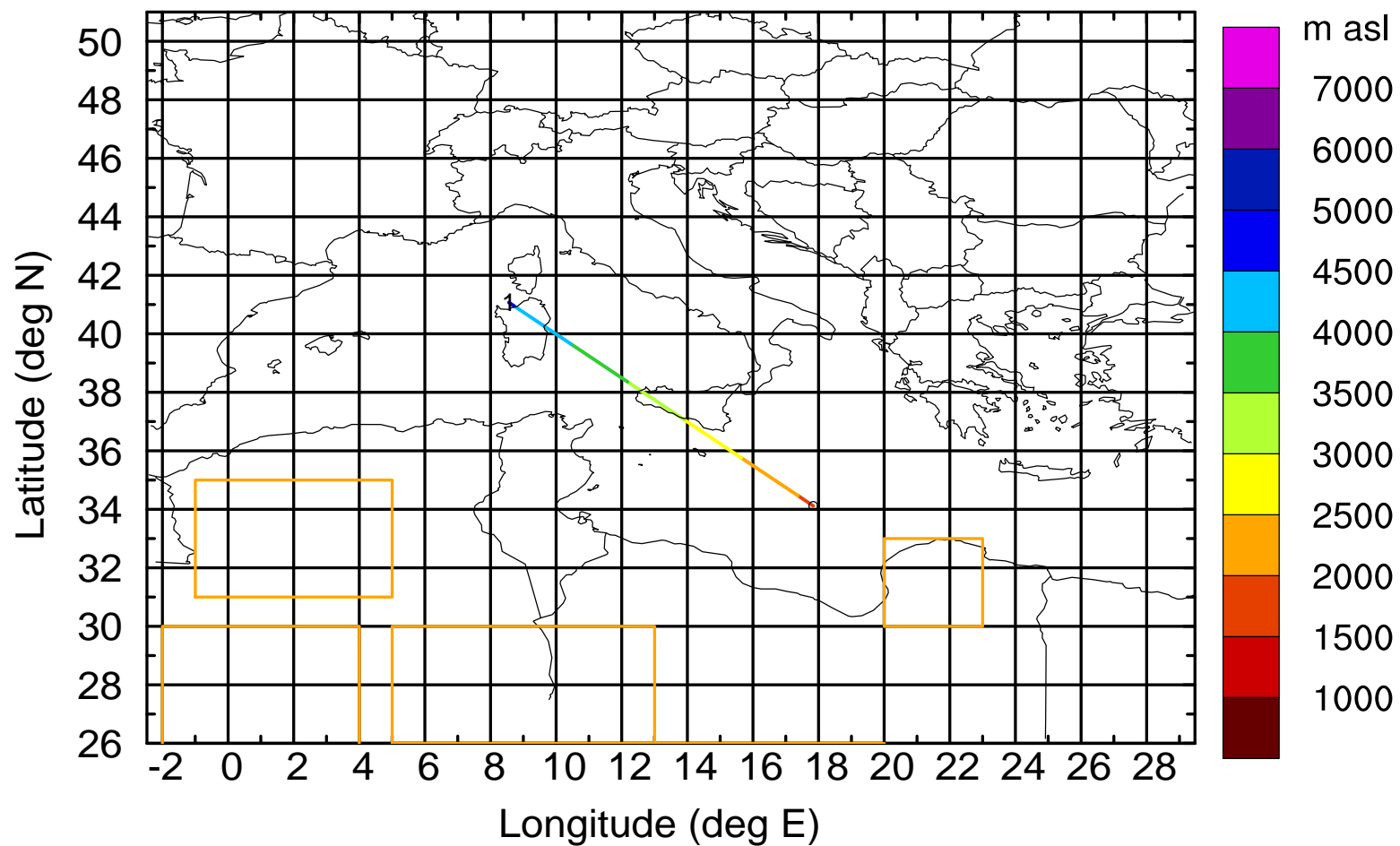
Level #8 of flight 170420b

BWD 20170420/15 -99H = 16/12 UTC



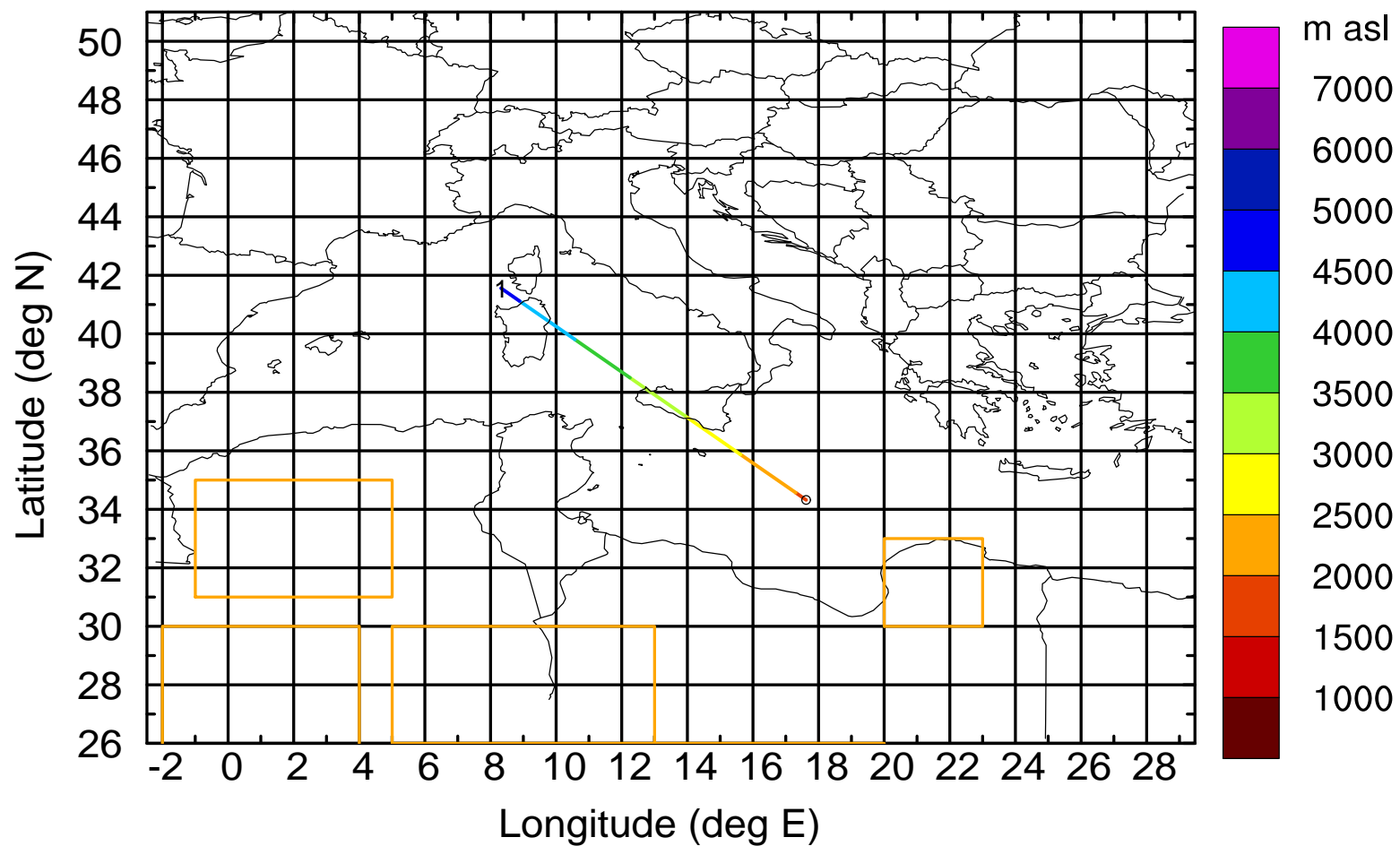
Level #8 of flight 170420b

BWD 20170420/15-100H = 16/11 UTC



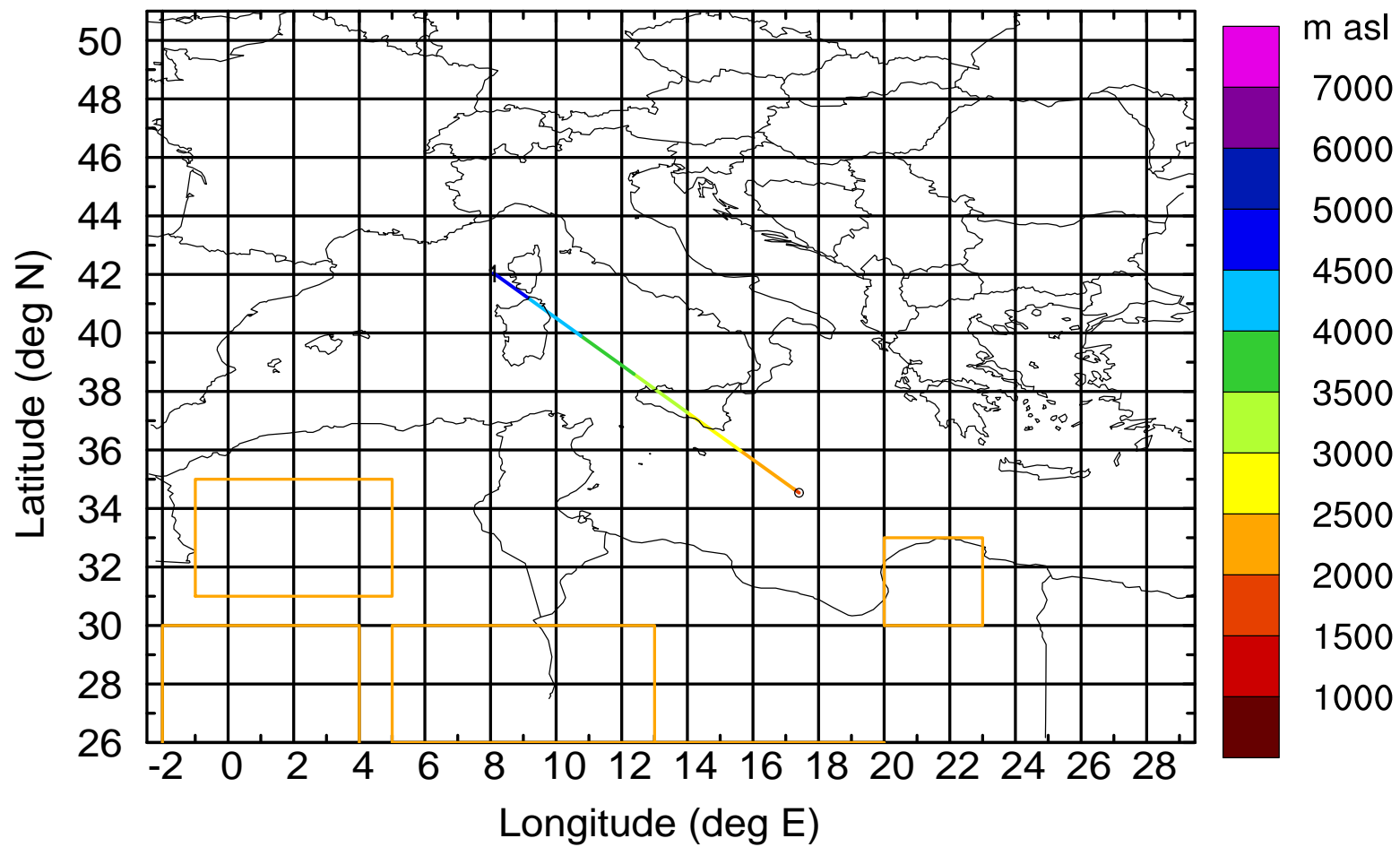
Level #8 of flight 170420b

BWD 20170420/15-101H = 16/10 UTC



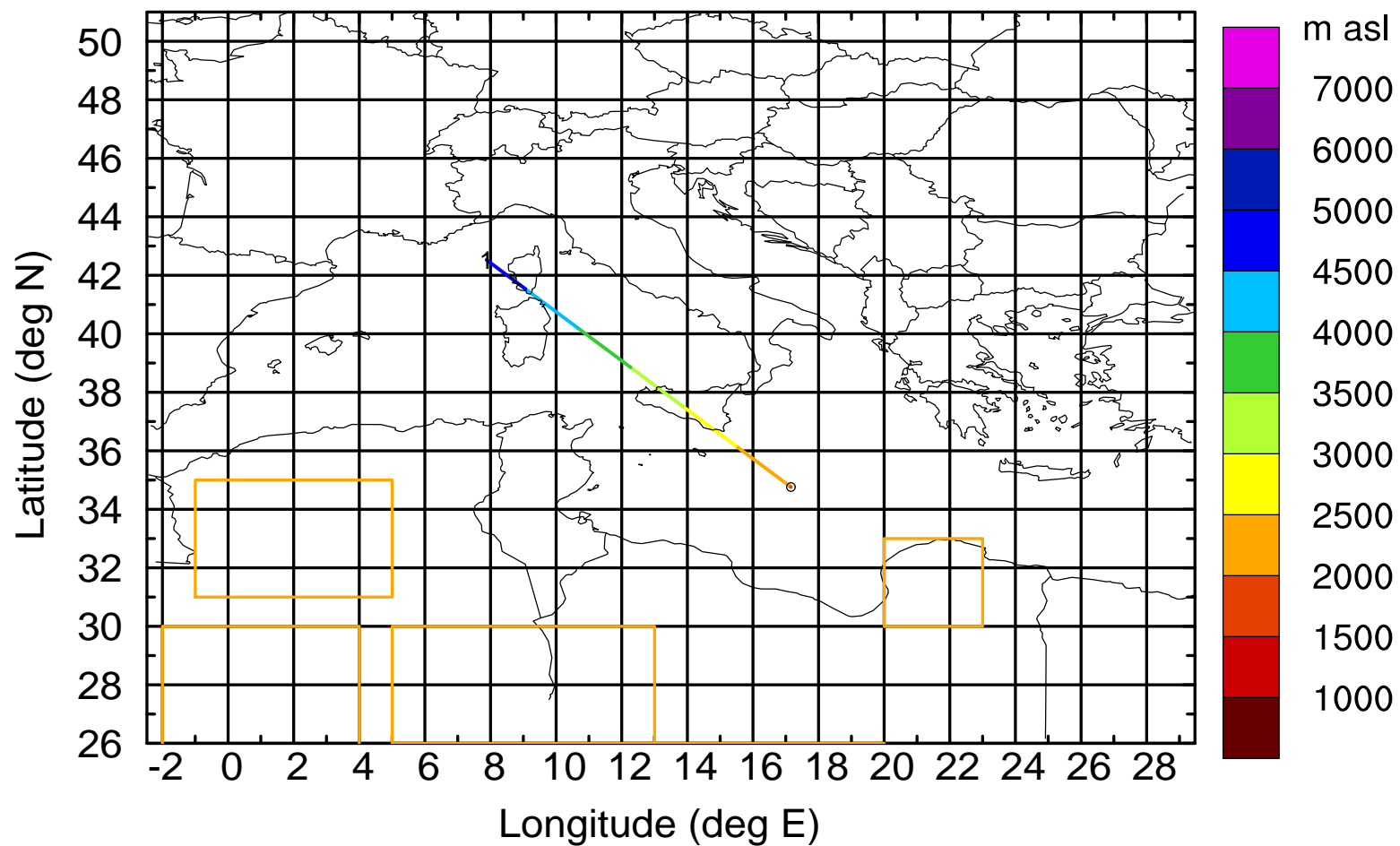
Level #8 of flight 170420b

BWD 20170420/15-102H = 16/09 UTC



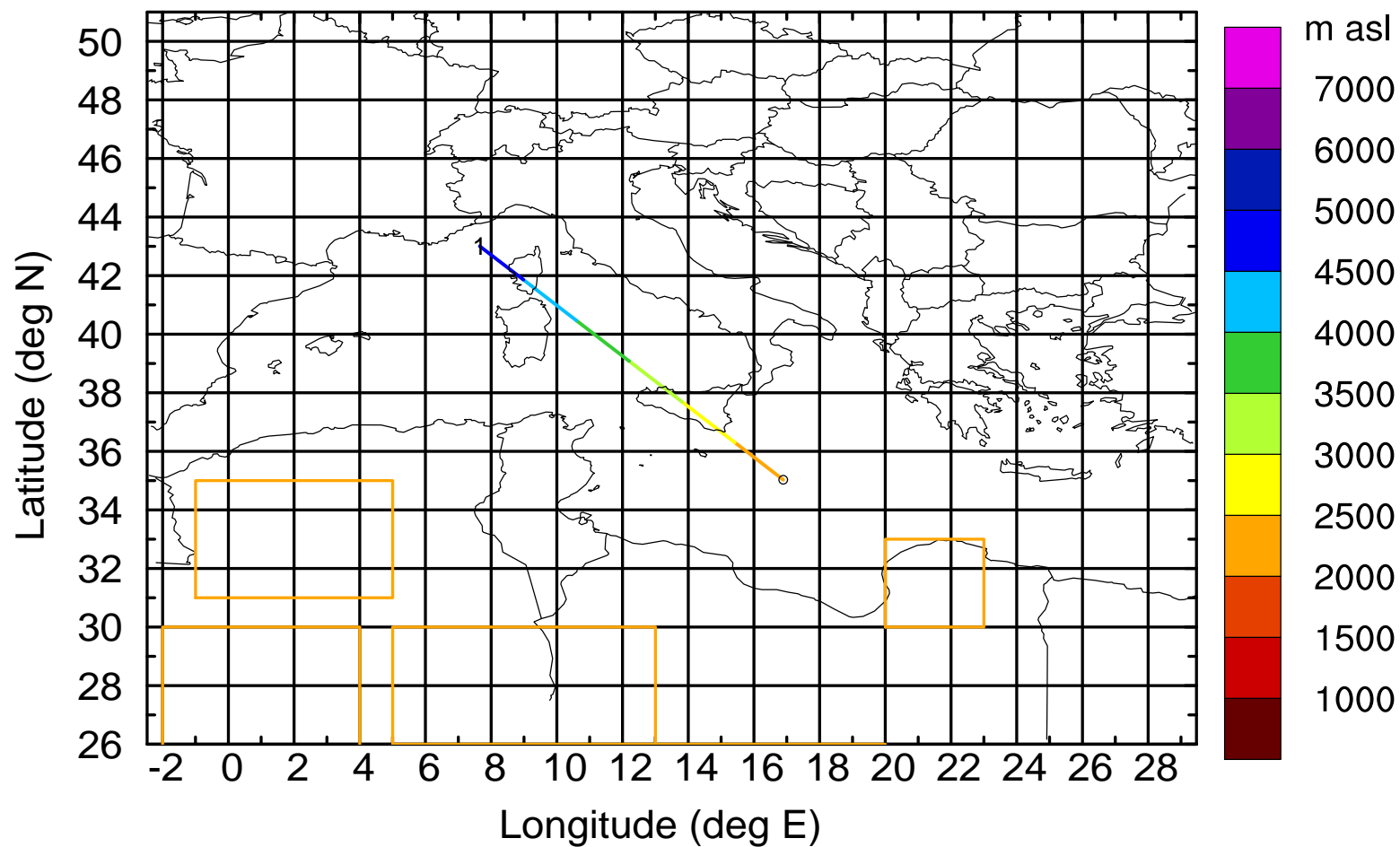
Level #8 of flight 170420b

BWD 20170420/15-103H = 16/08 UTC



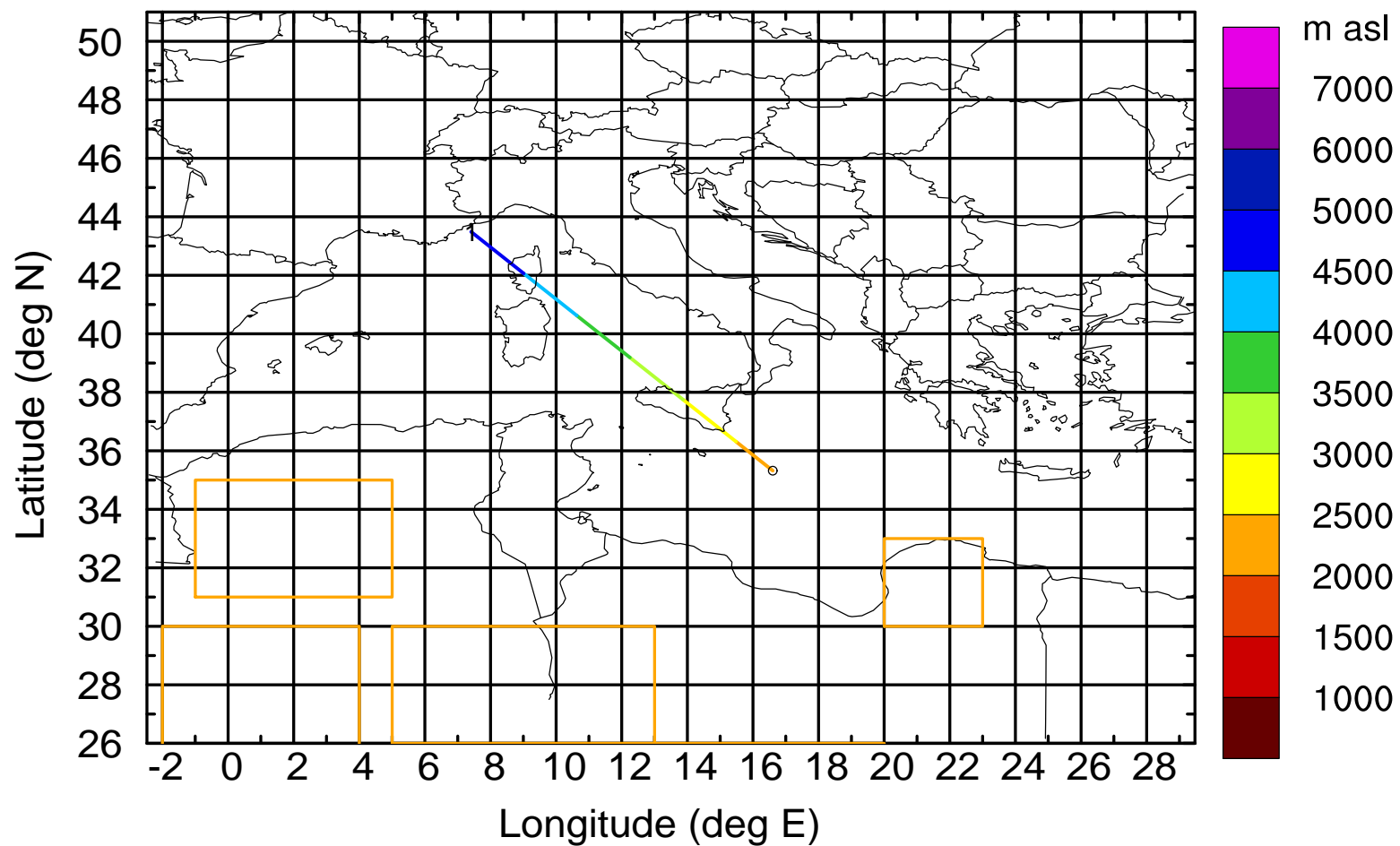
Level #8 of flight 170420b

BWD 20170420/15-104H = 16/07 UTC



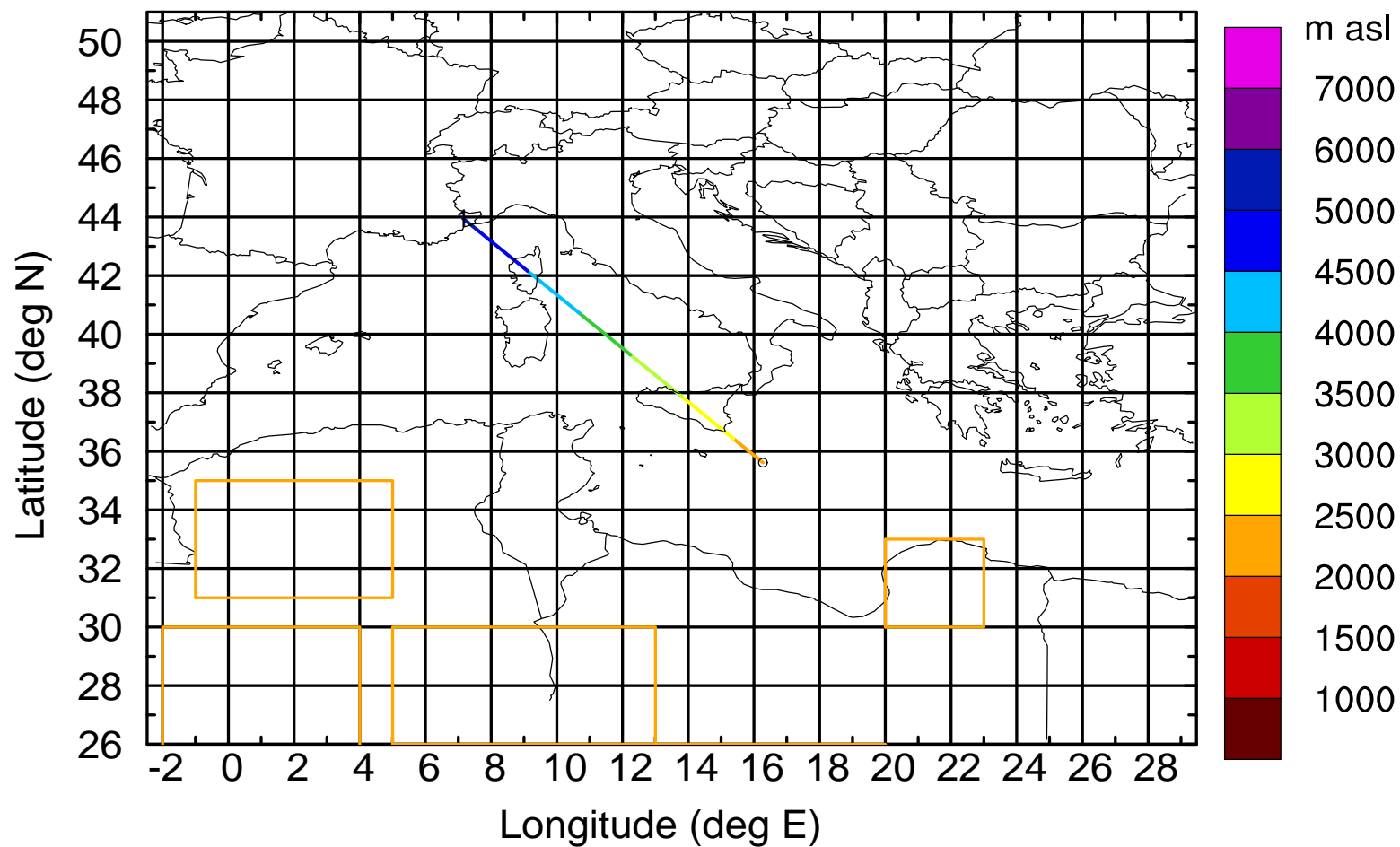
Level #8 of flight 170420b

BWD 20170420/15-105H = 16/06 UTC



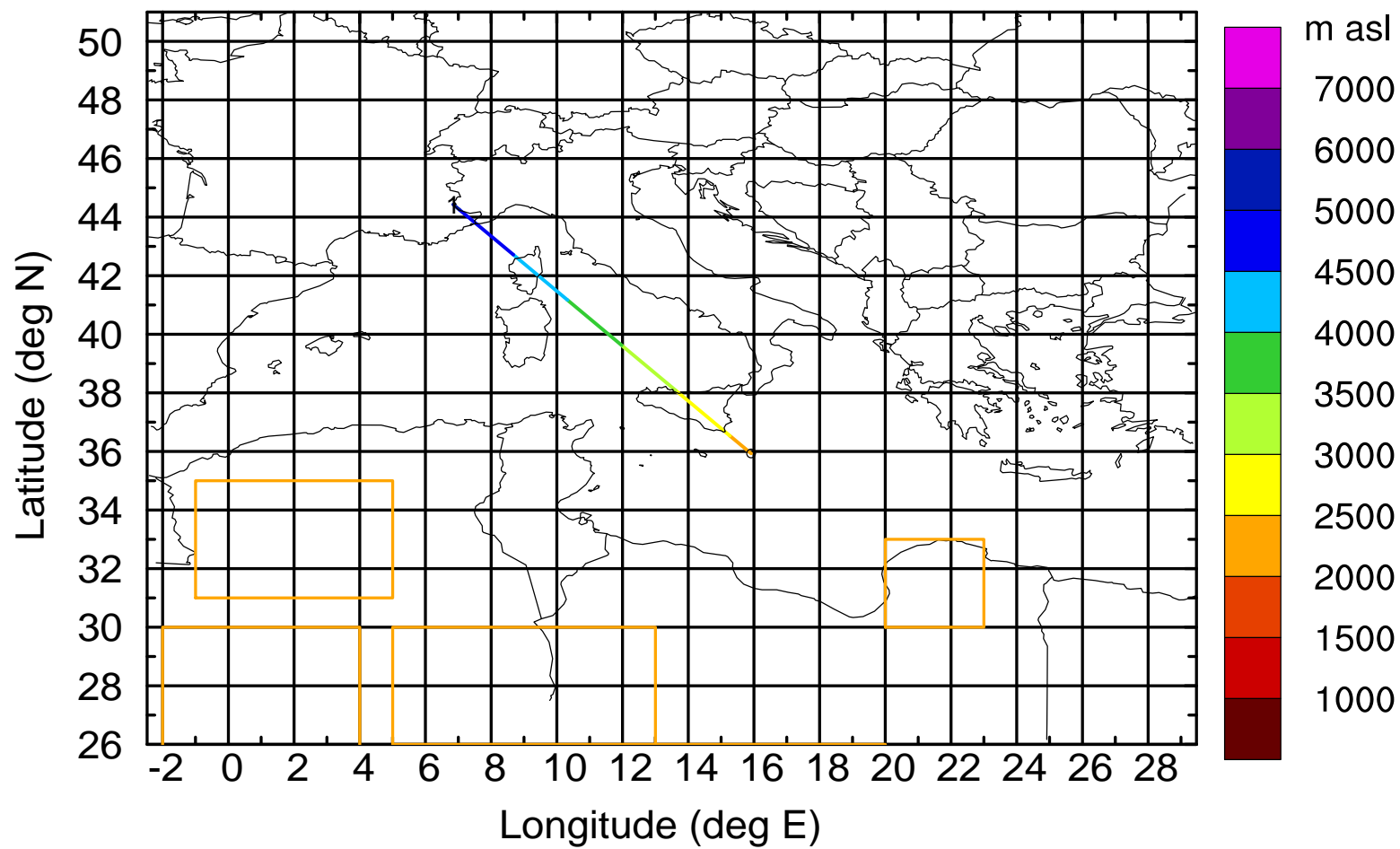
Level #8 of flight 170420b

BWD 20170420/15-106H = 16/05 UTC



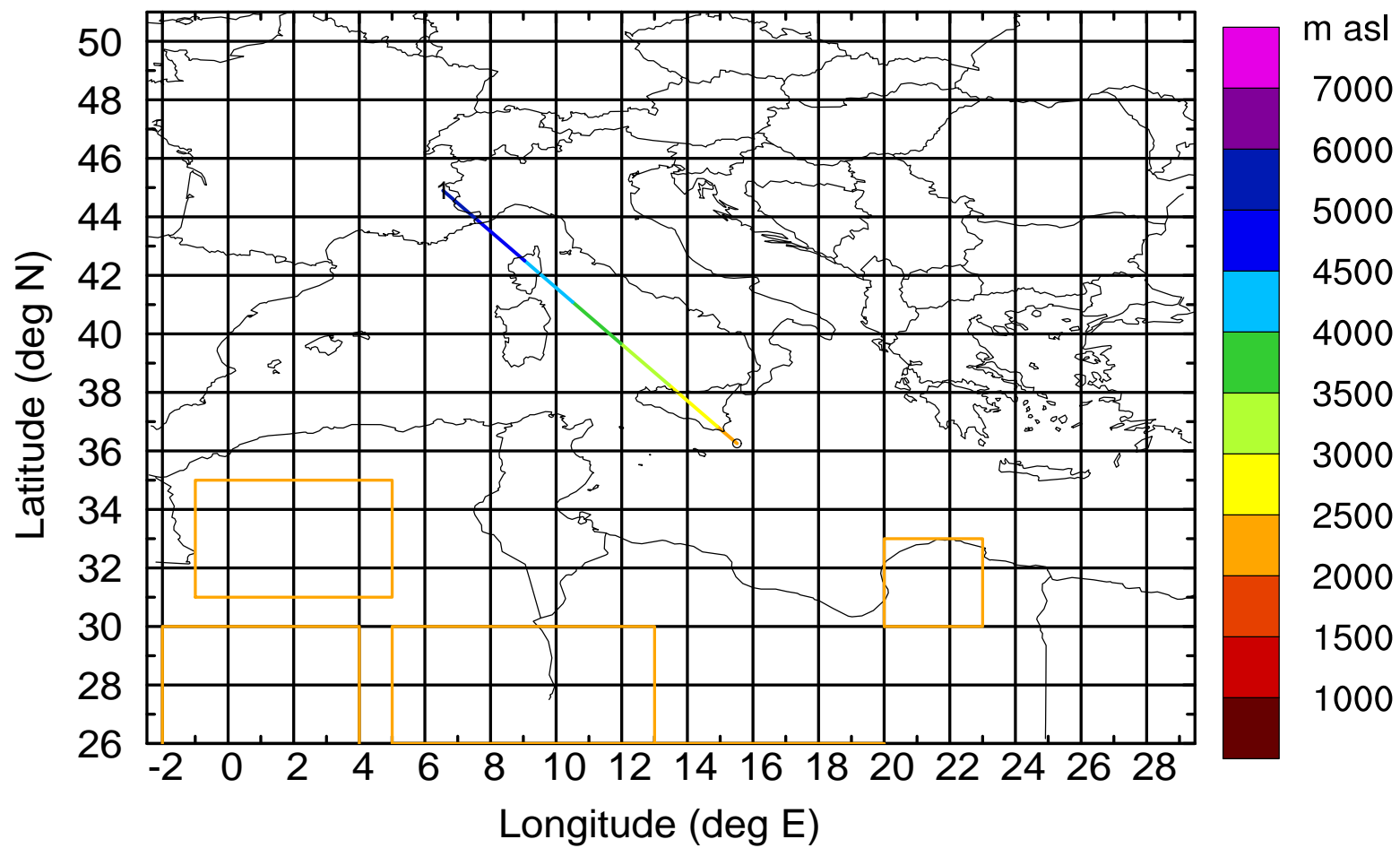
Level #8 of flight 170420b

BWD 20170420/15-107H = 16/04 UTC



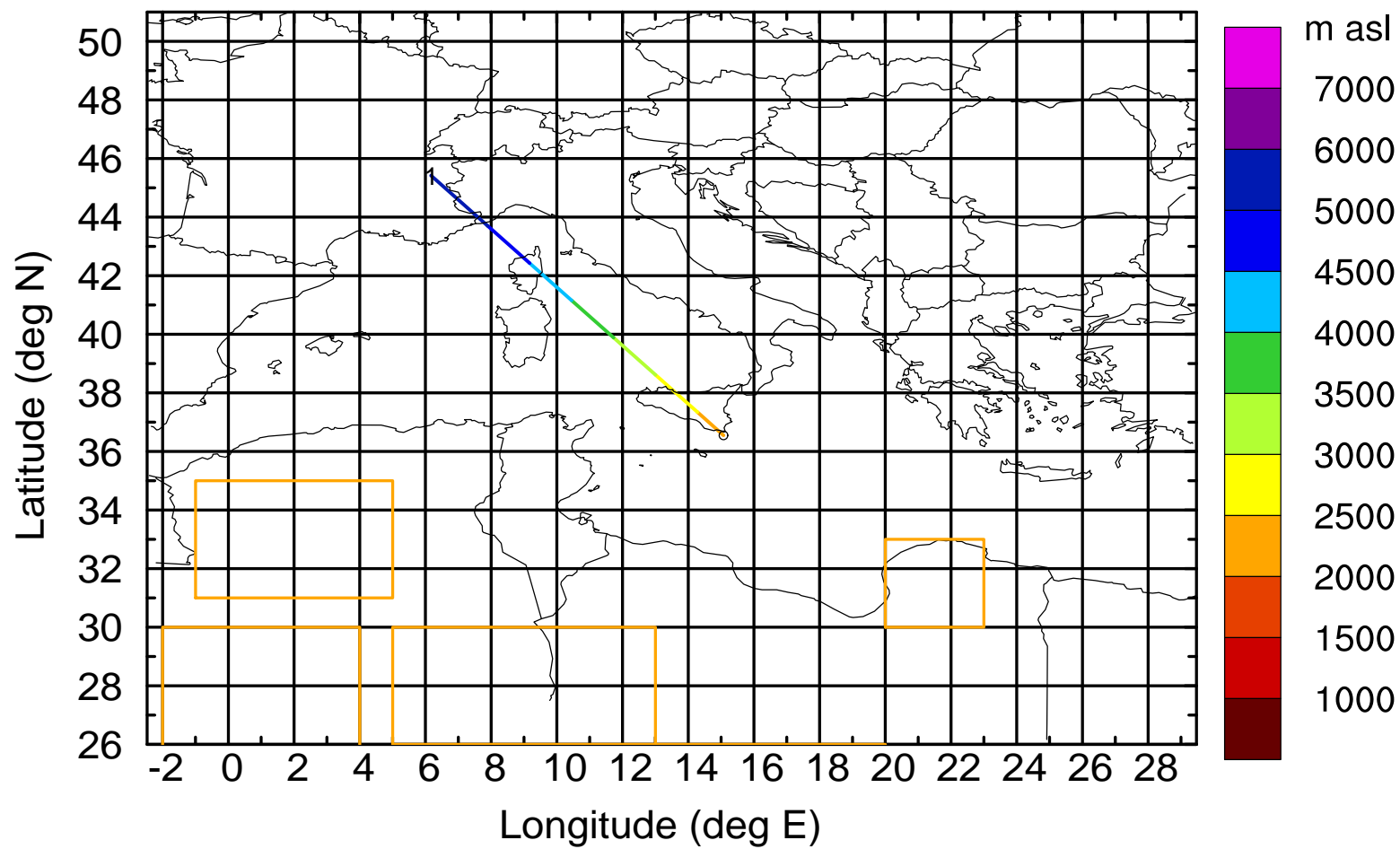
Level #8 of flight 170420b

BWD 20170420/15-108H = 16/03 UTC



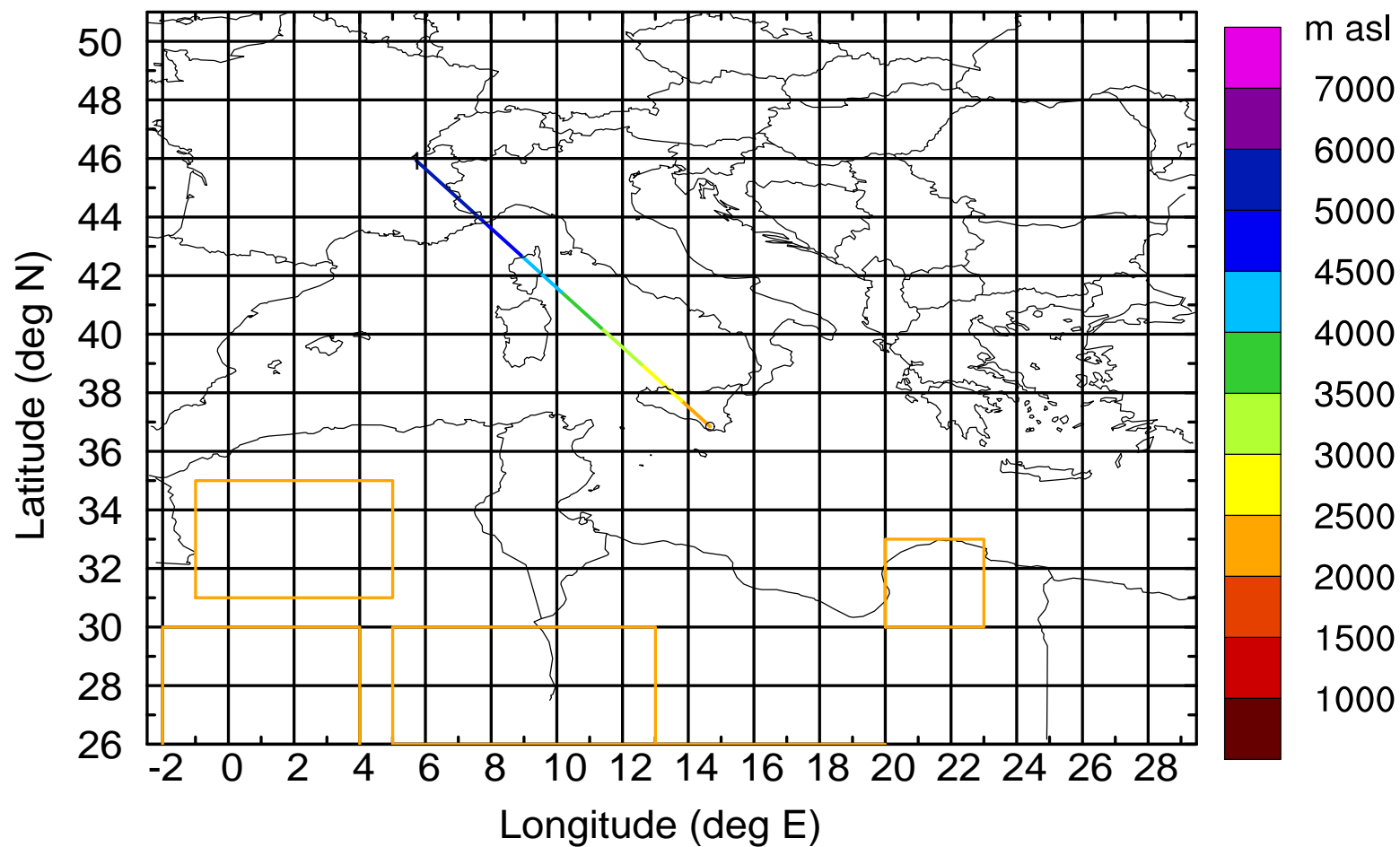
Level #8 of flight 170420b

BWD 20170420/15-109H = 16/02 UTC



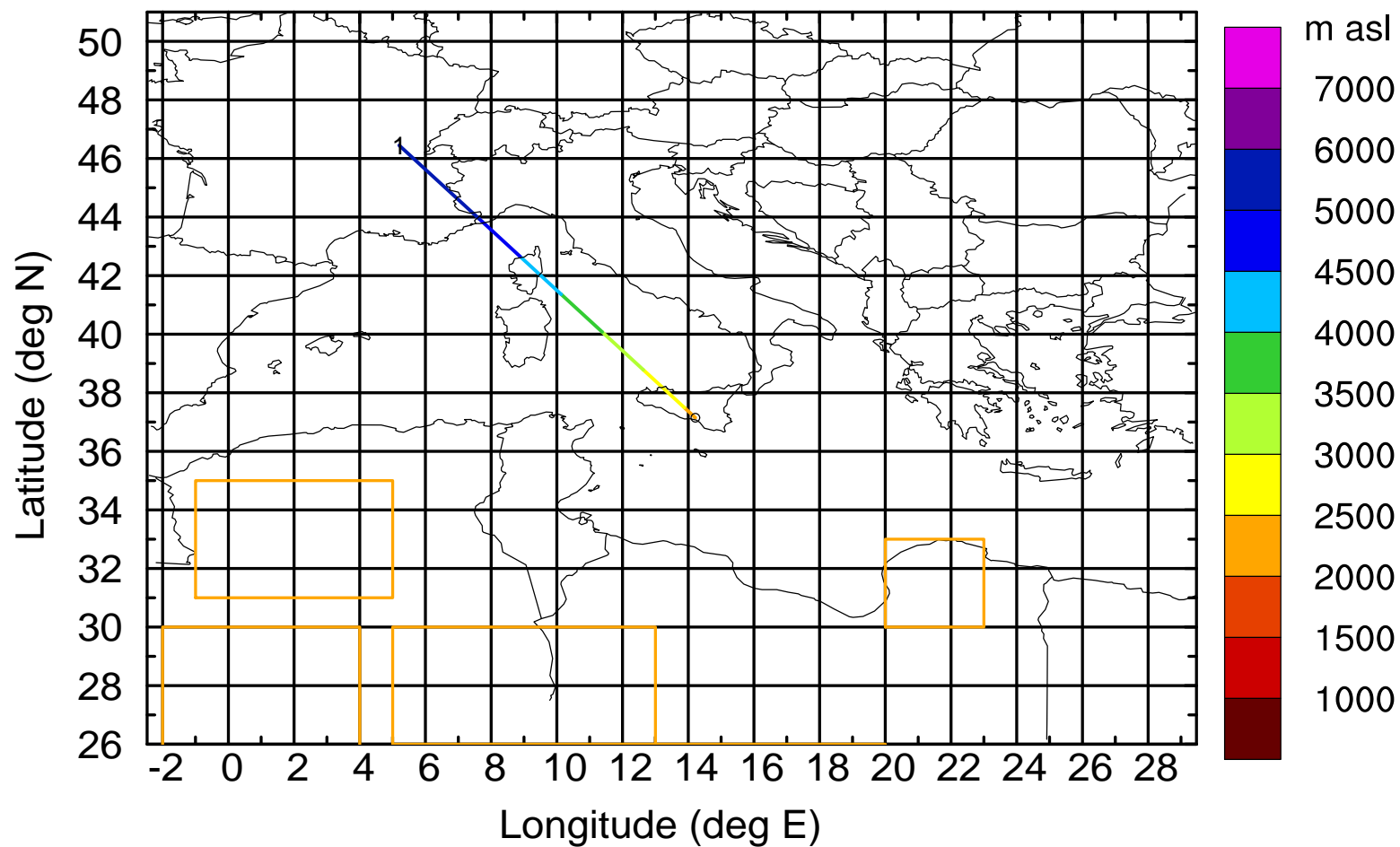
Level #8 of flight 170420b

BWD 20170420/15-110H = 16/01 UTC



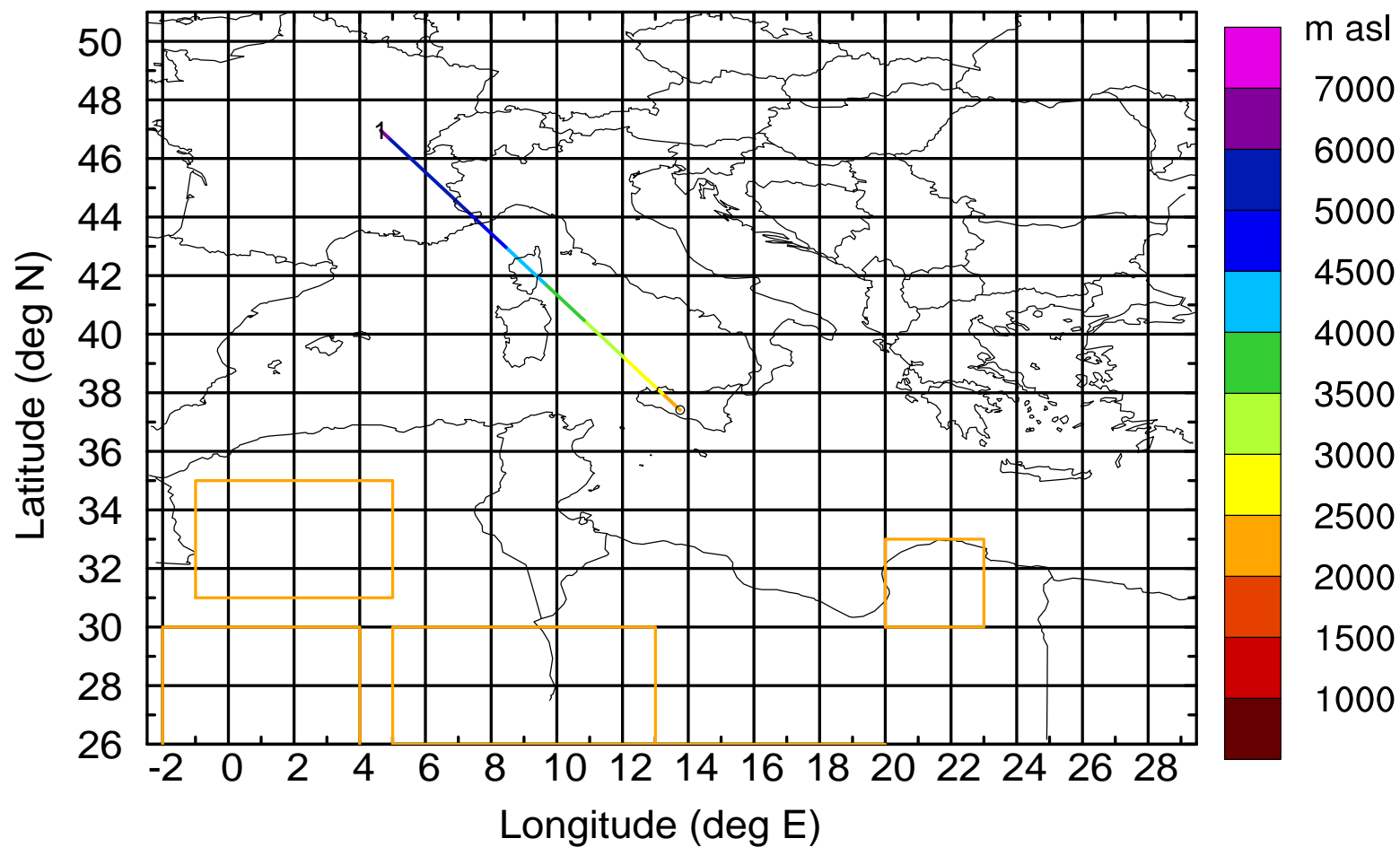
Level #8 of flight 170420b

BWD 20170420/15-111H = 16/00 UTC



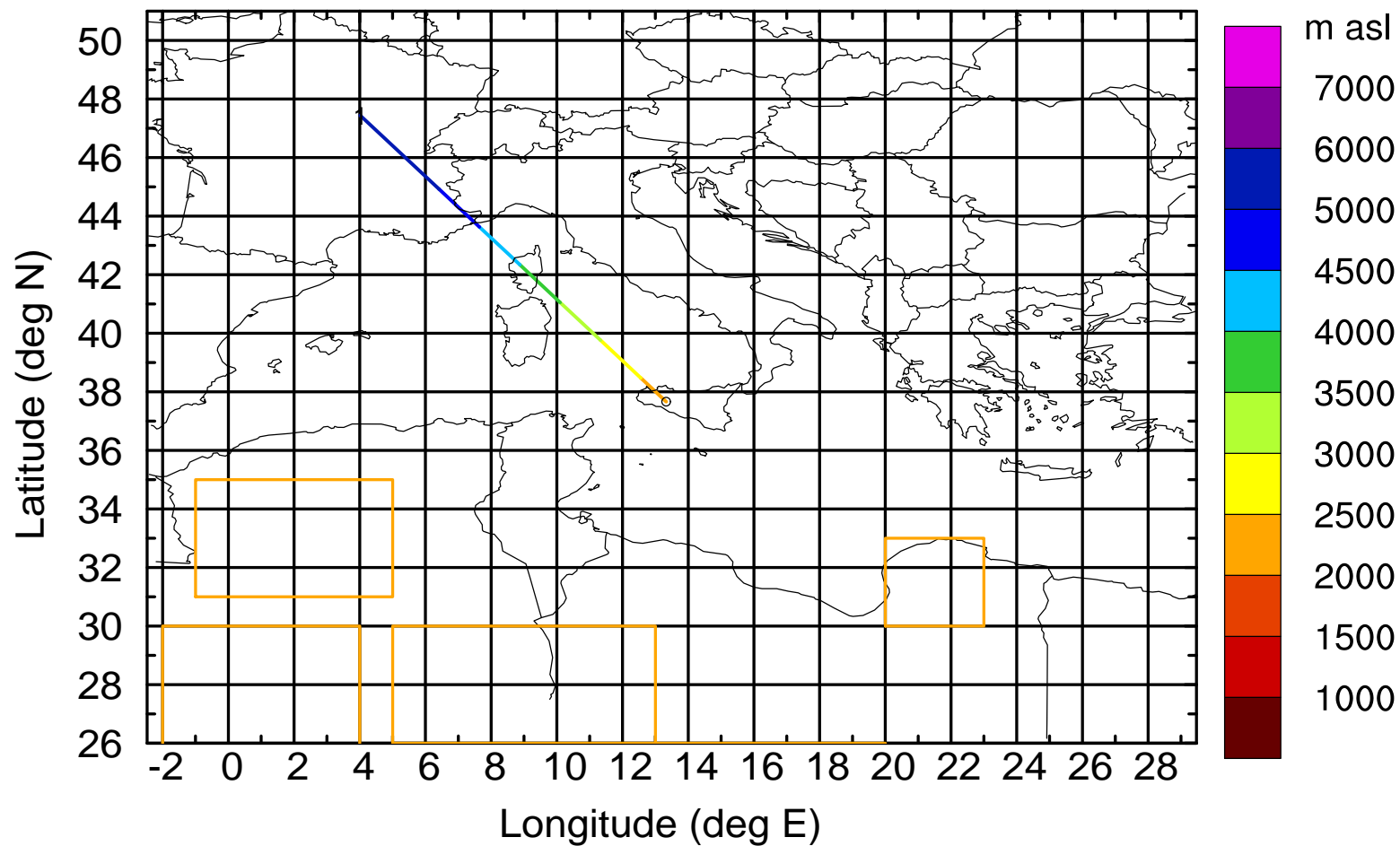
Level #8 of flight 170420b

BWD 20170420/15-112H = 15/23 UTC



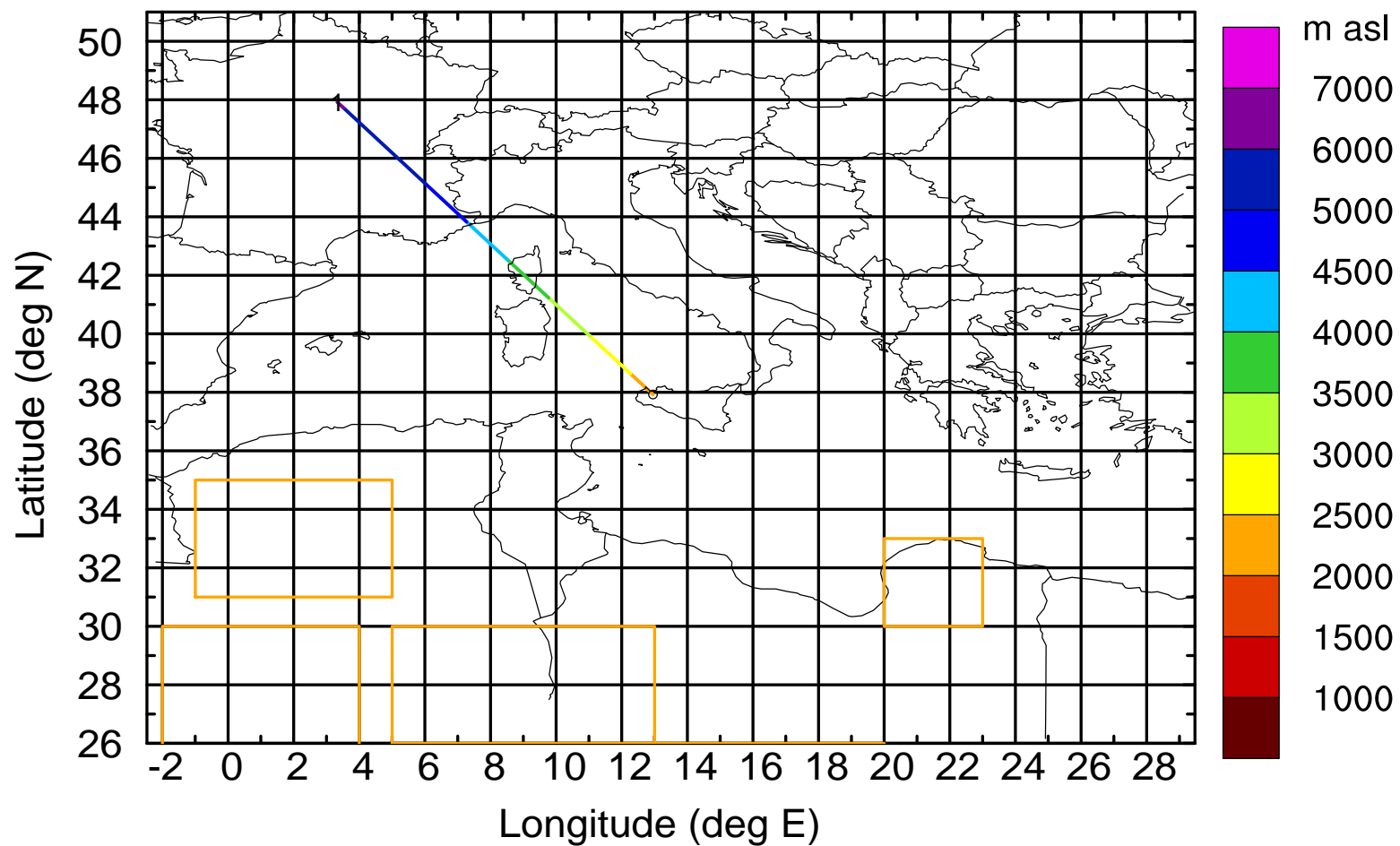
Level #8 of flight 170420b

BWD 20170420/15-113H = 15/22 UTC



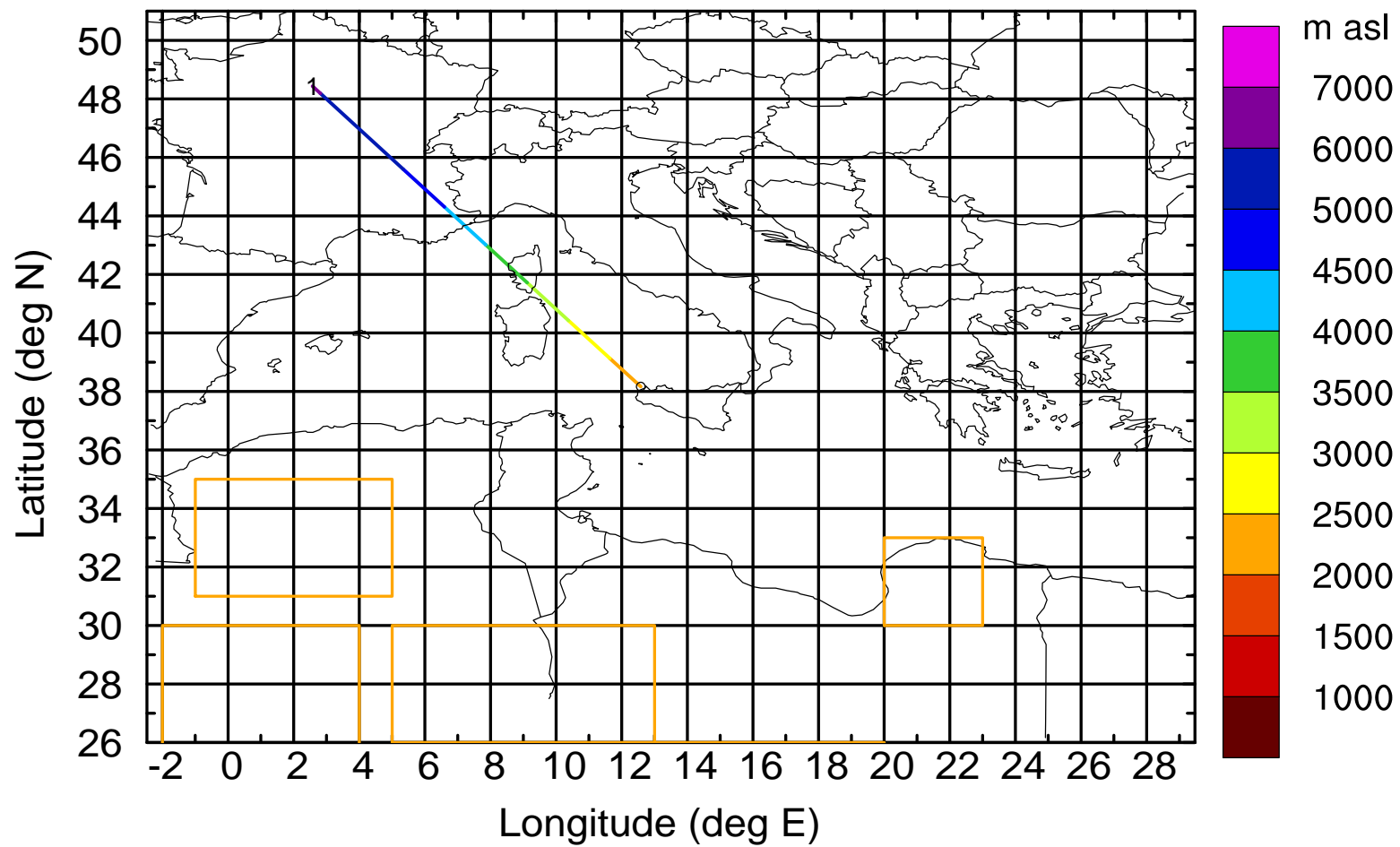
Level #8 of flight 170420b

BWD 20170420/15-114H = 15/21 UTC



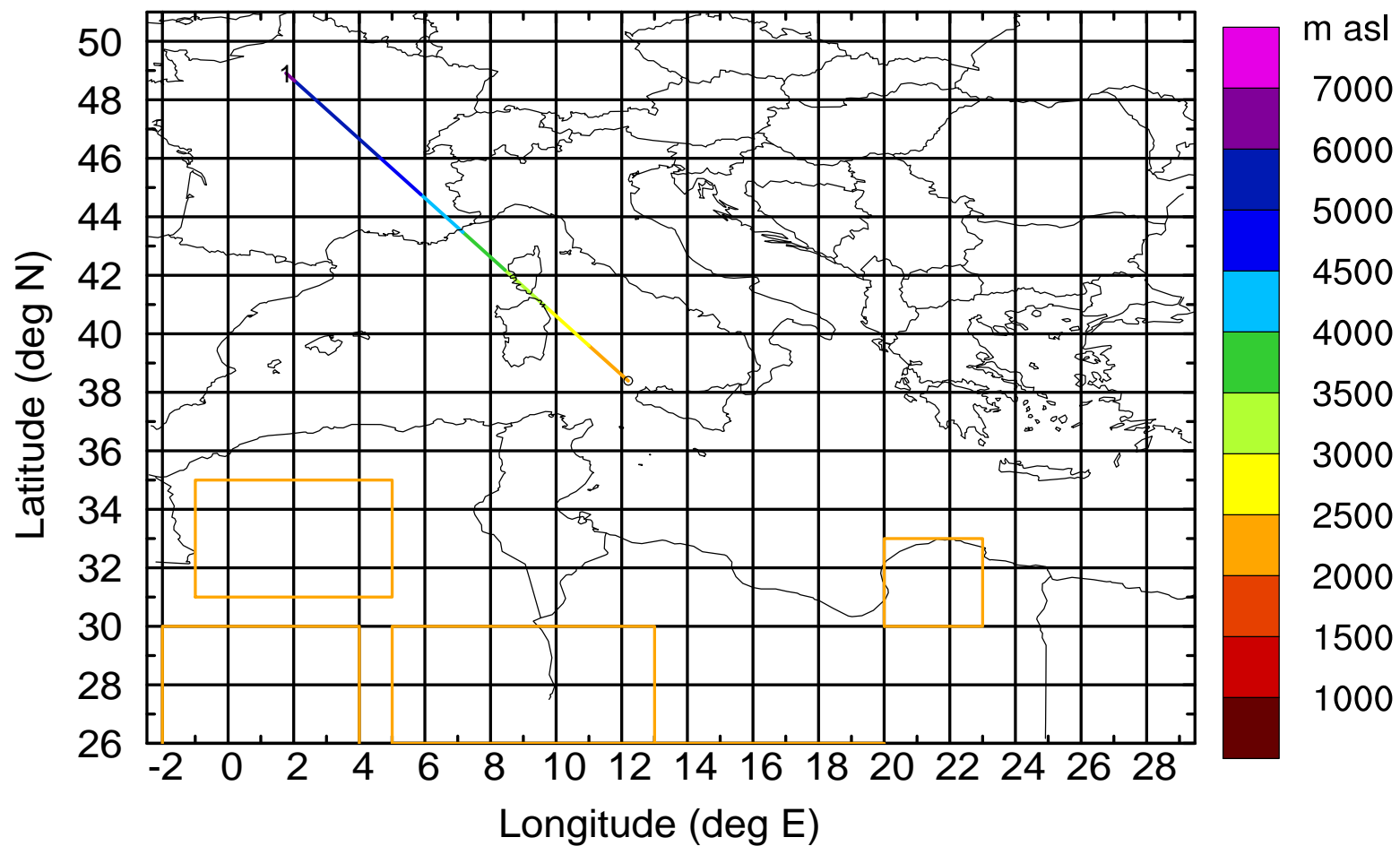
Level #8 of flight 170420b

BWD 20170420/15-115H = 15/20 UTC



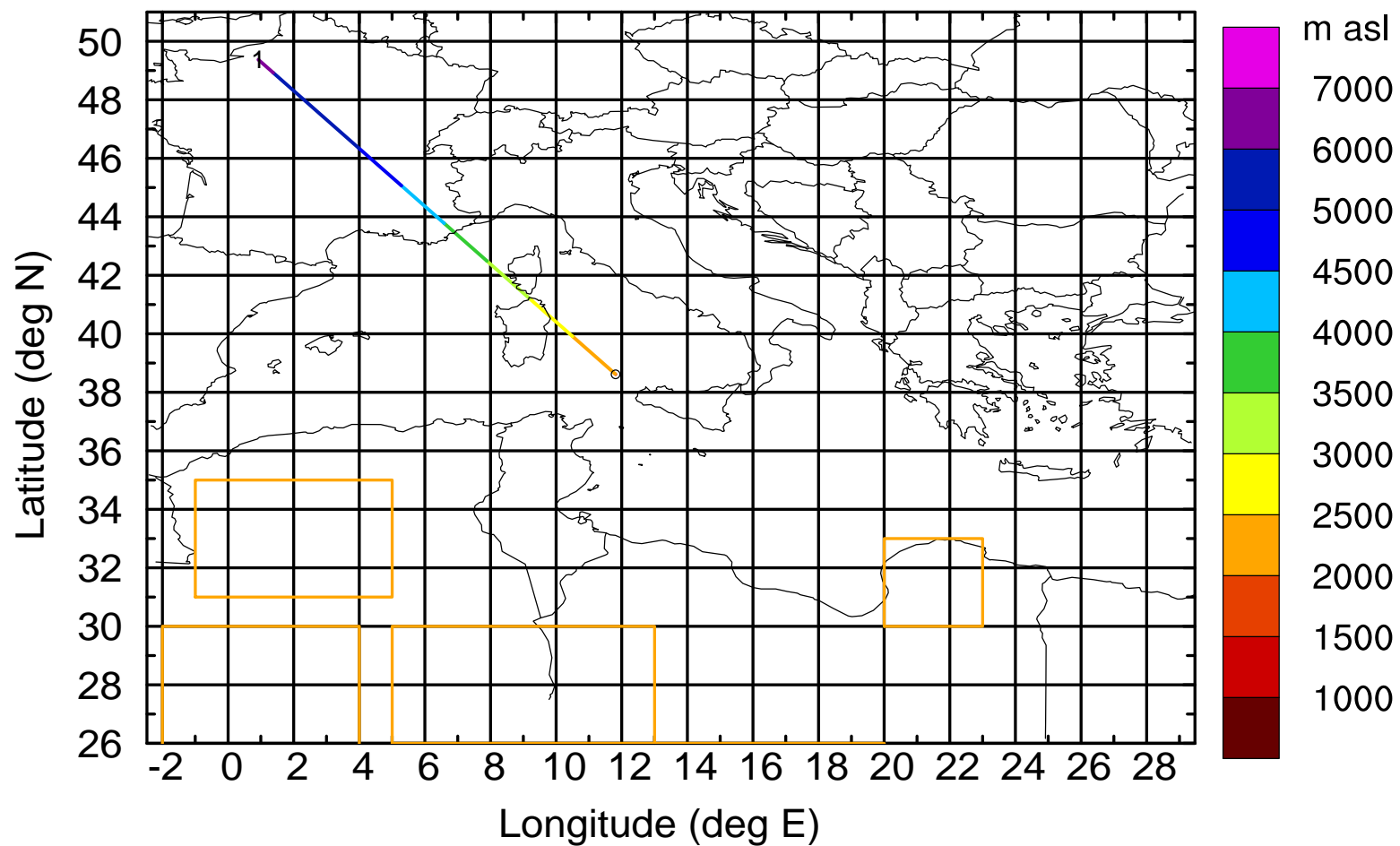
Level #8 of flight 170420b

BWD 20170420/15-116H = 15/19 UTC



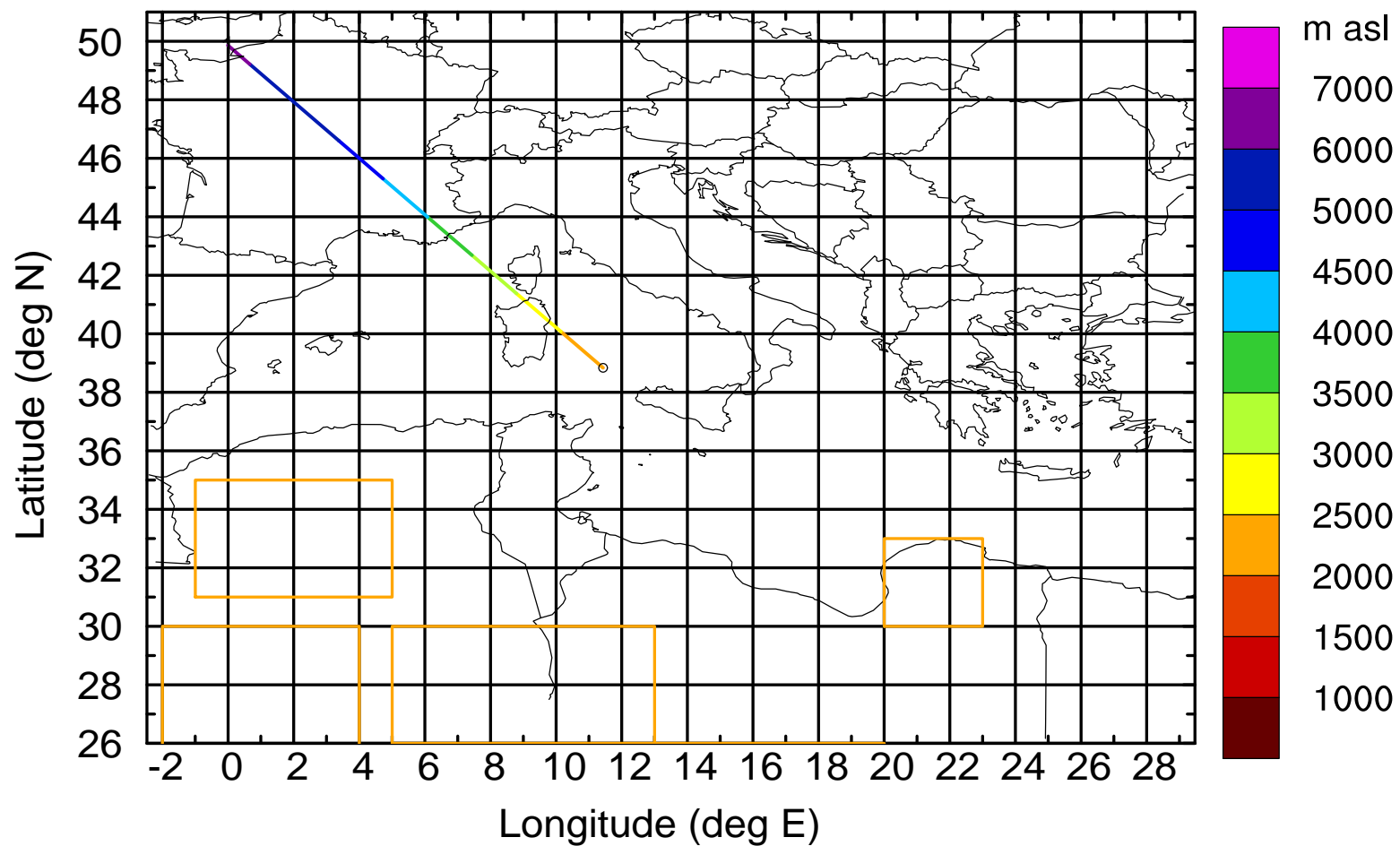
Level #8 of flight 170420b

BWD 20170420/15-117H = 15/18 UTC



Level #8 of flight 170420b

BWD 20170420/15-118H = 15/17 UTC



Level #8 of flight 170420b

BWD 20170420/15-119H = 15/16 UTC

