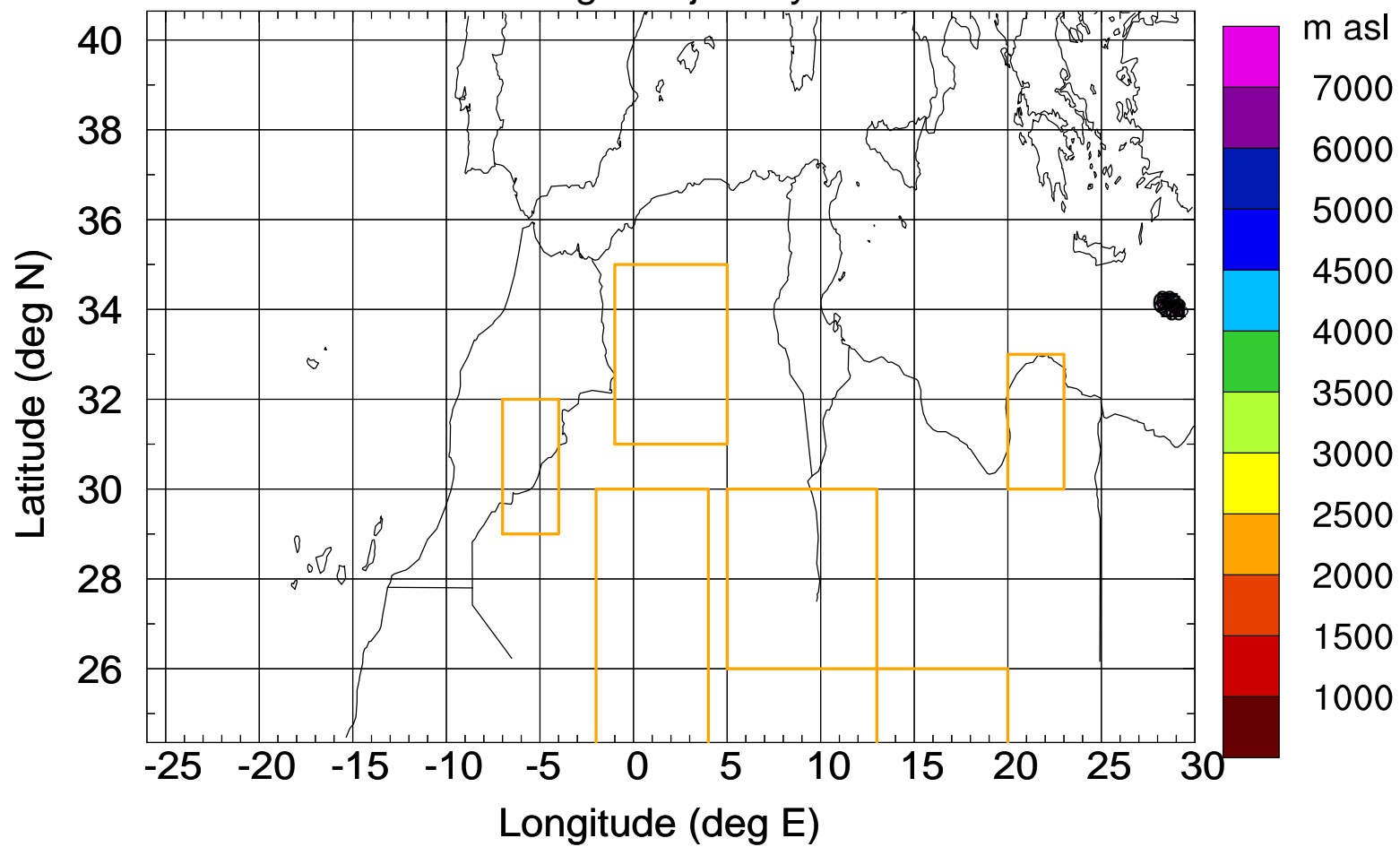


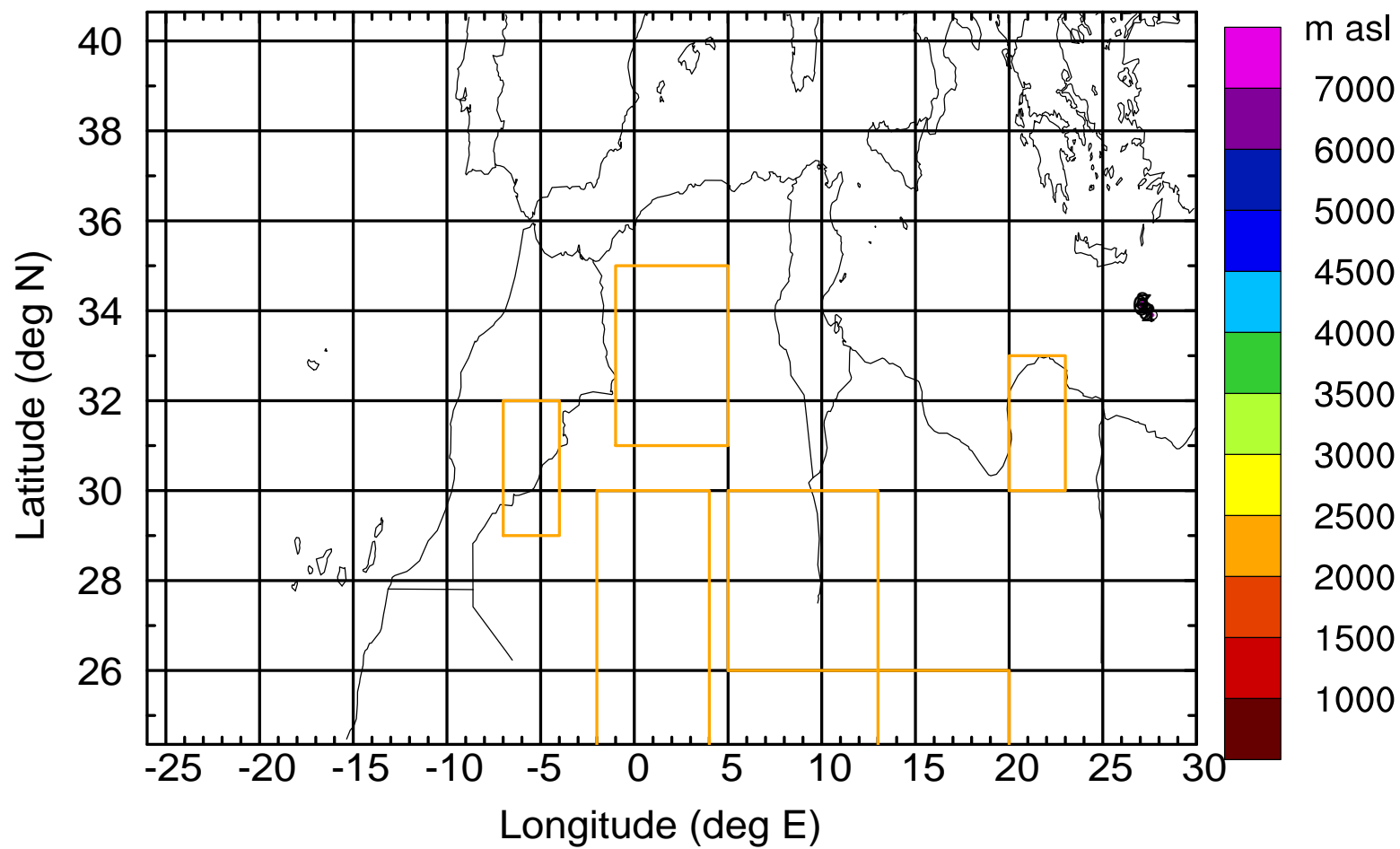
Level #5 of flight 170420b

### Flight trajectory



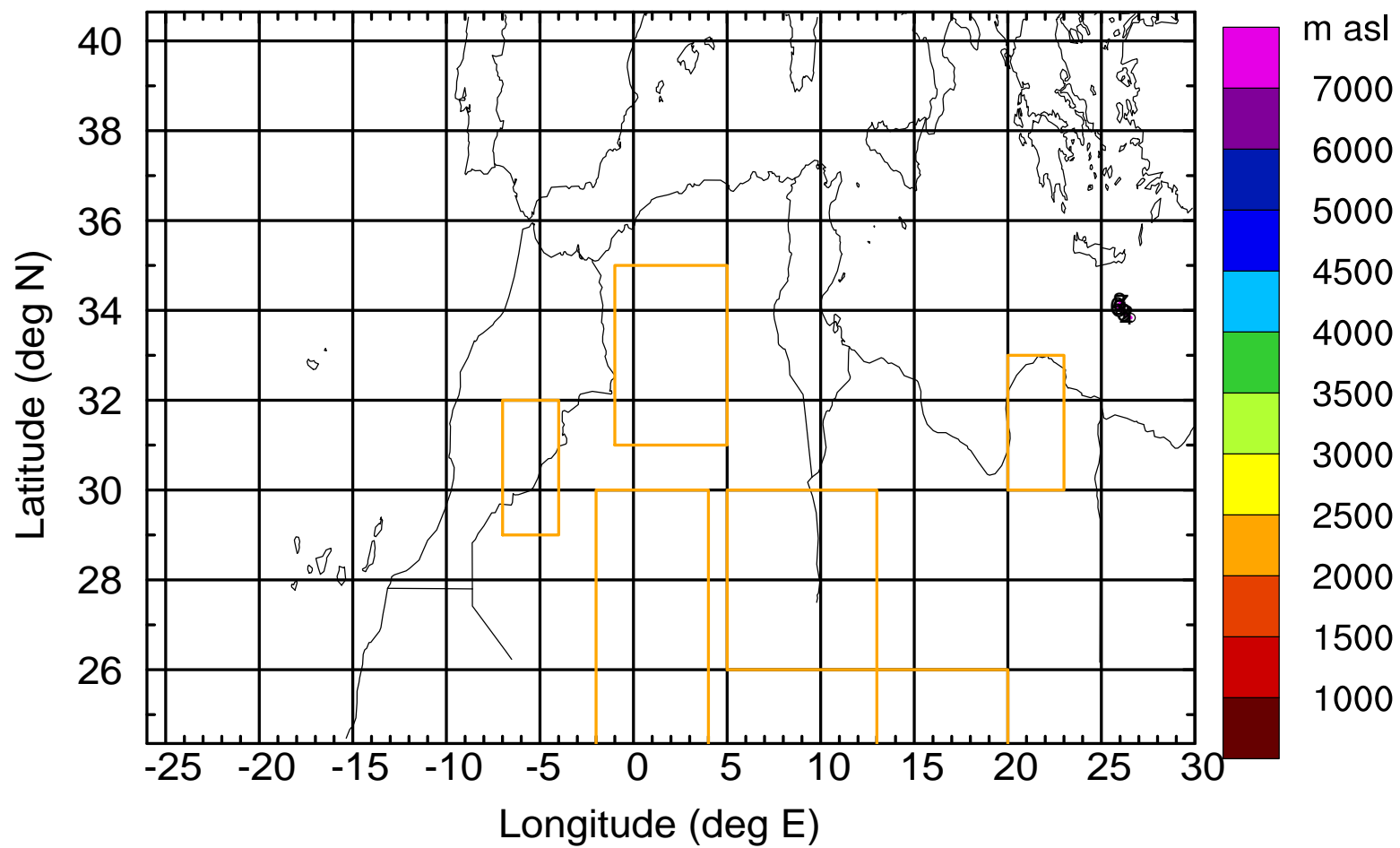
Level #5 of flight 170420b

BWD 20170420/15 -01H = 20/14 UTC



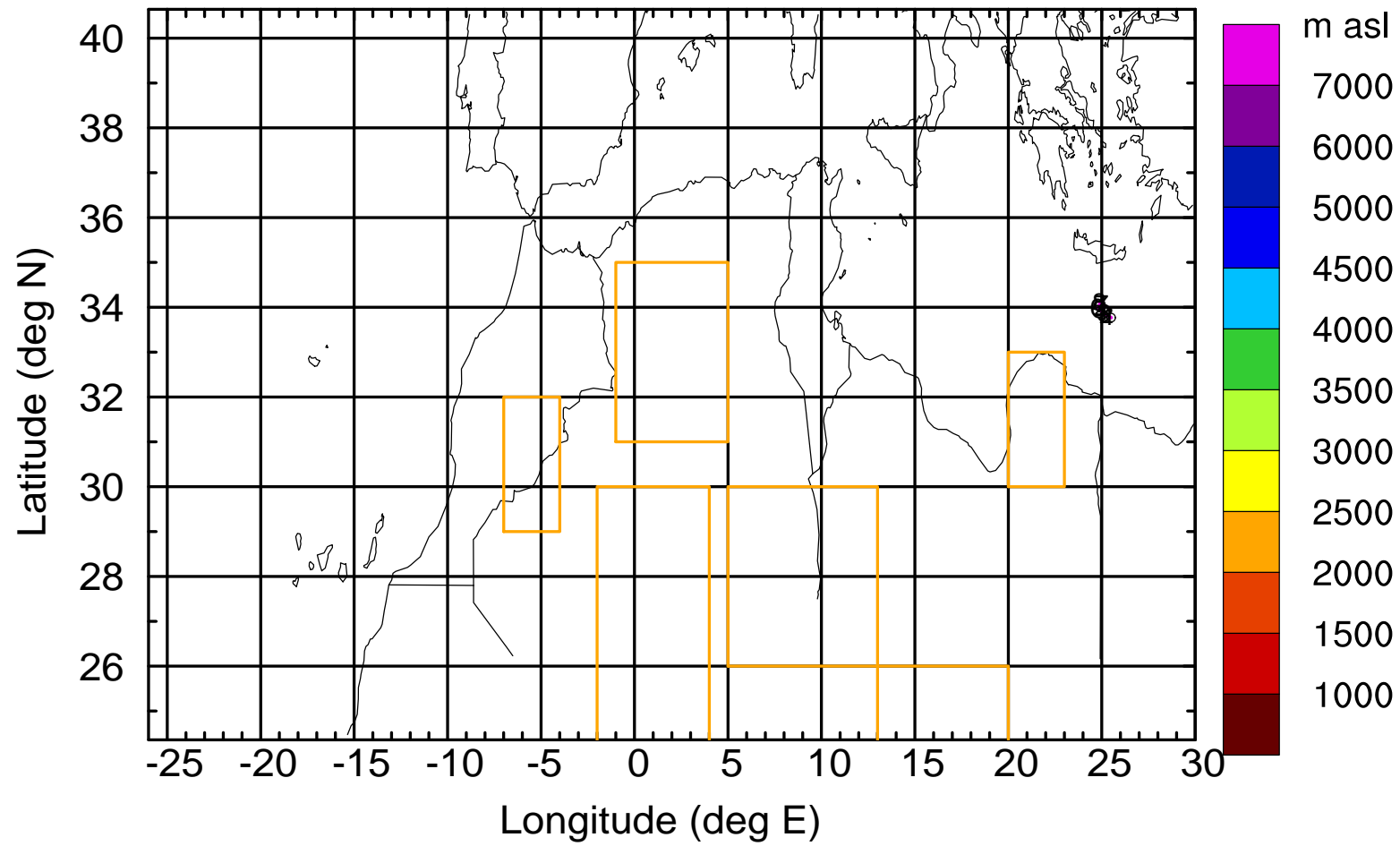
Level #5 of flight 170420b

BWD 20170420/15 -02H = 20/13 UTC



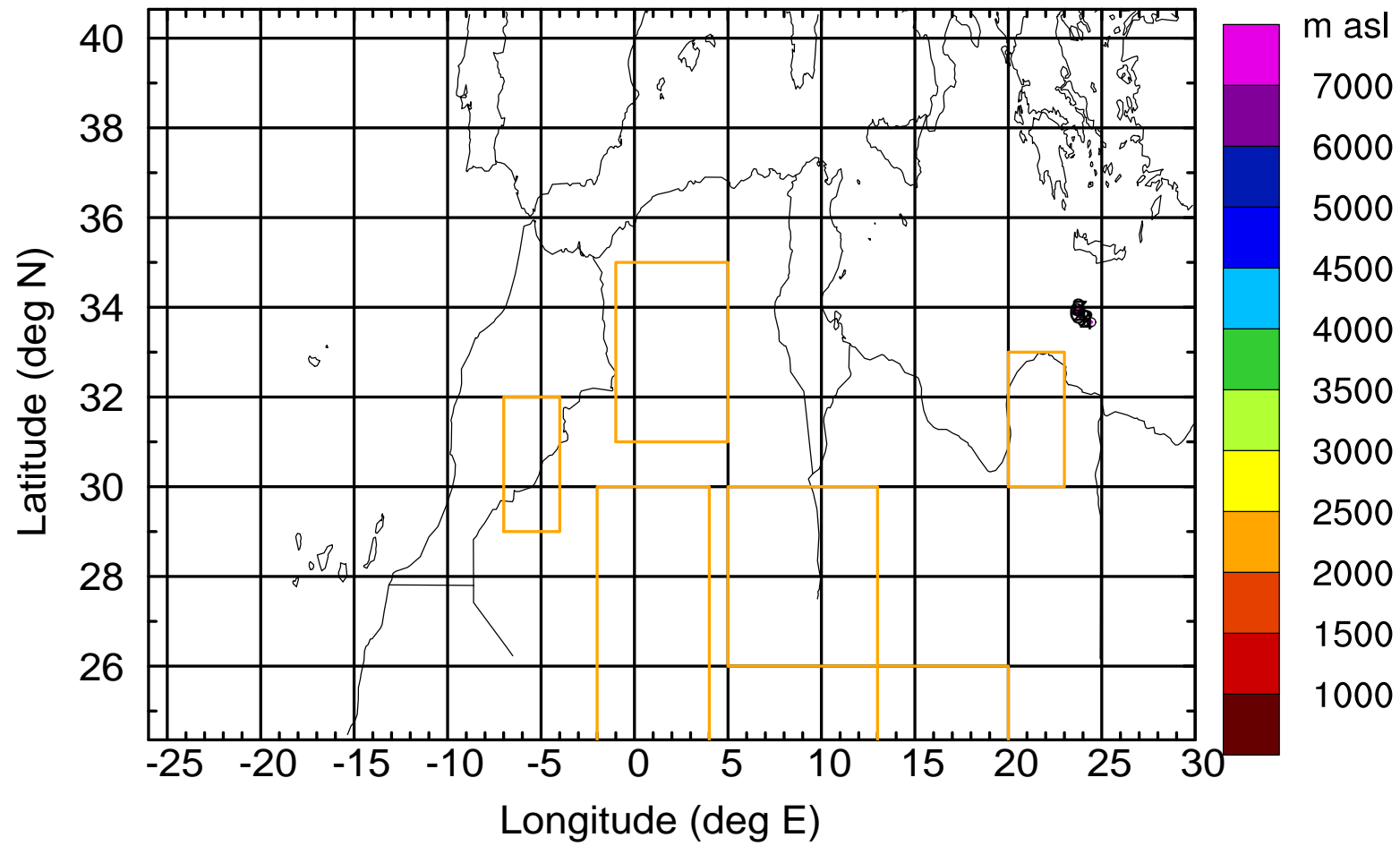
Level #5 of flight 170420b

BWD 20170420/15 -03H = 20/12 UTC



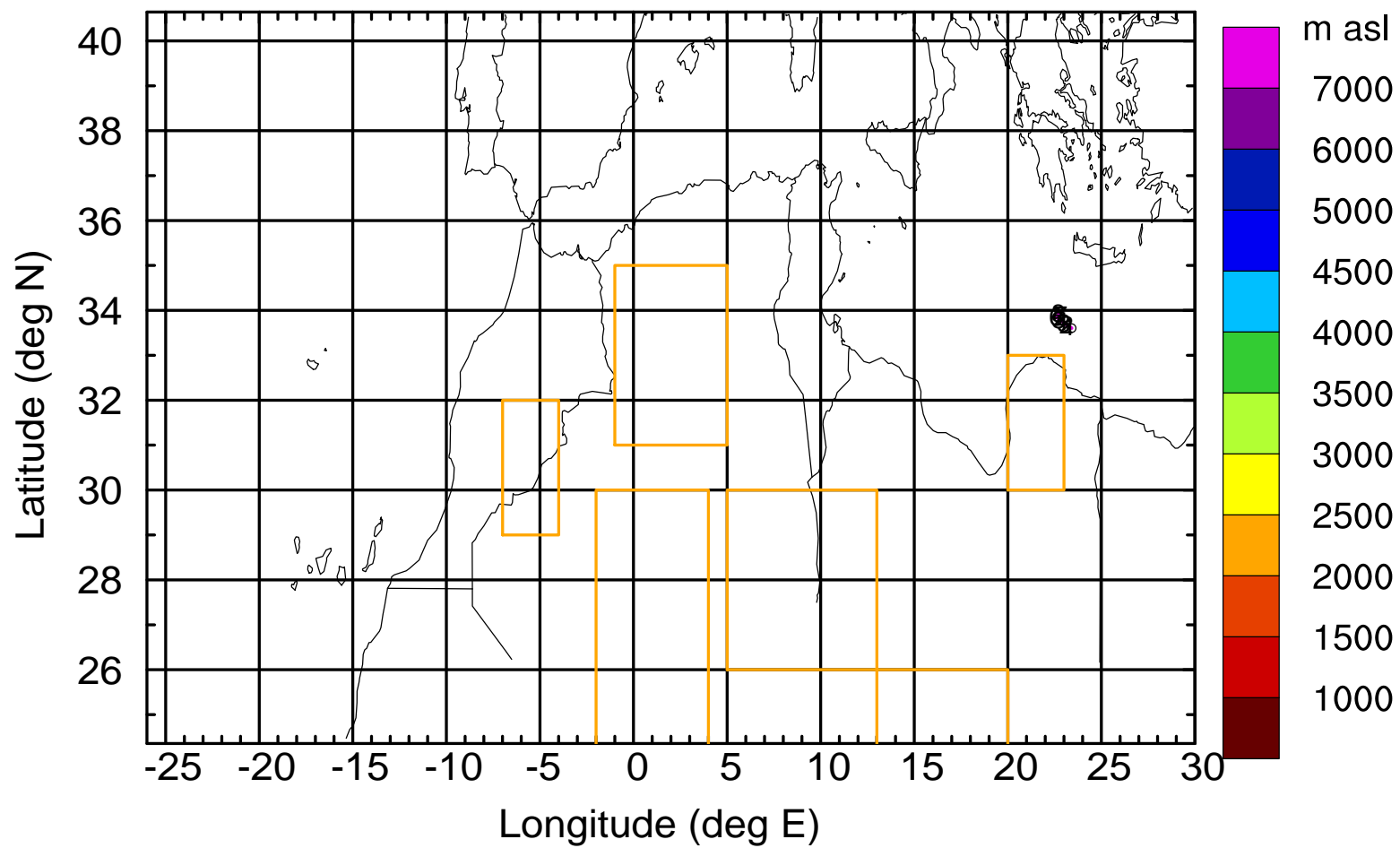
Level #5 of flight 170420b

BWD 20170420/15 -04H = 20/11 UTC



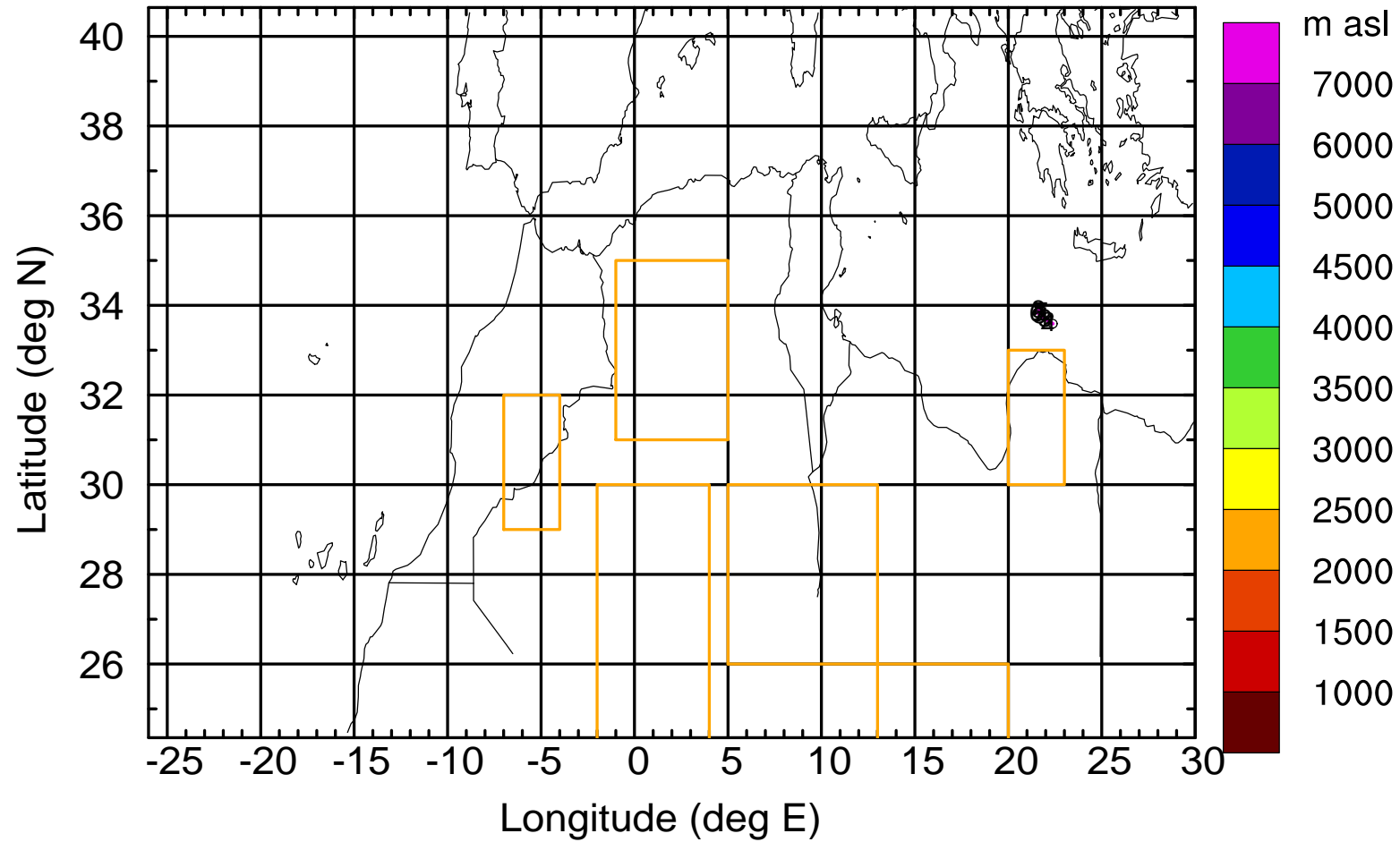
Level #5 of flight 170420b

BWD 20170420/15 -05H = 20/10 UTC



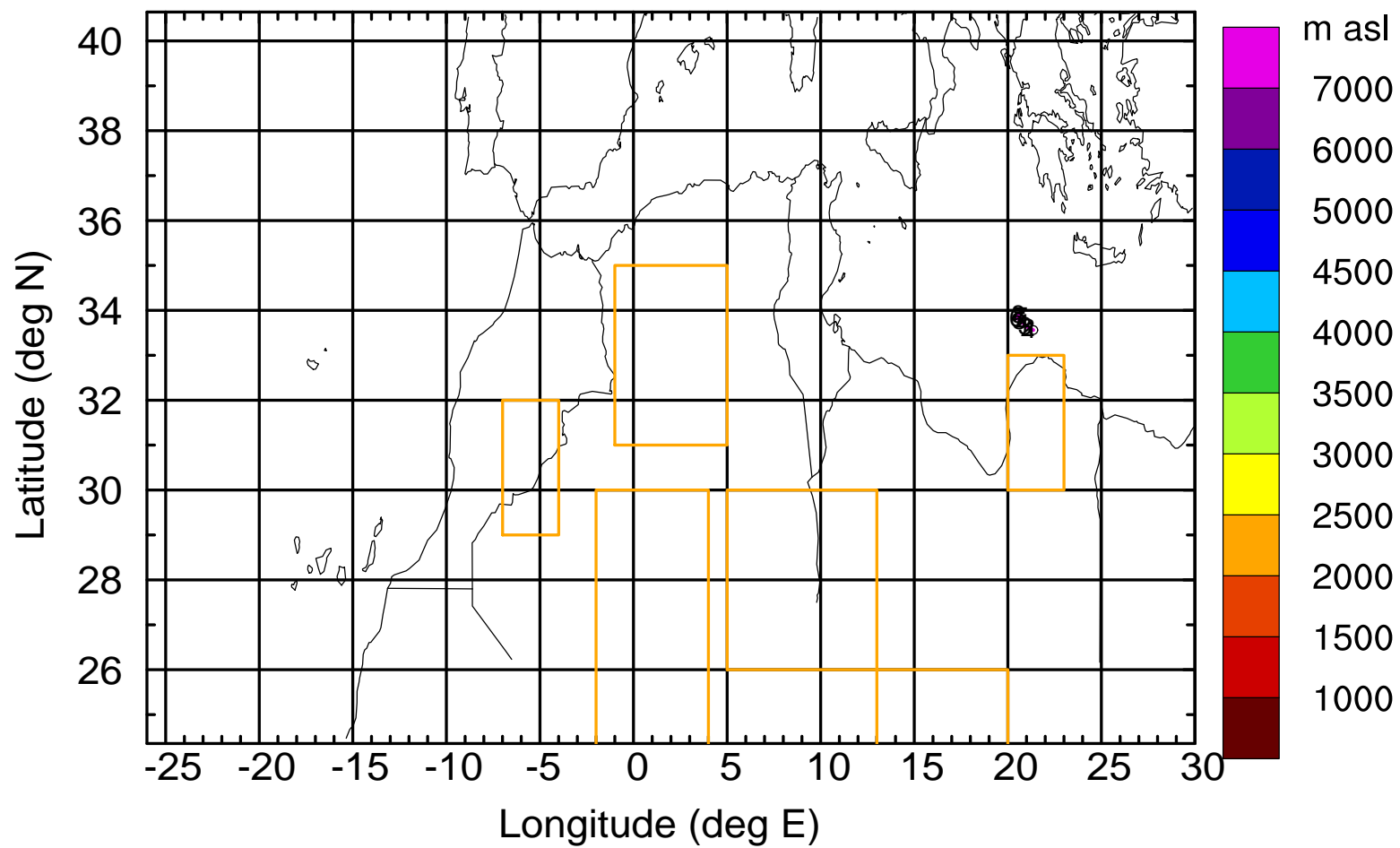
Level #5 of flight 170420b

BWD 20170420/15 -06H = 20/09 UTC



Level #5 of flight 170420b

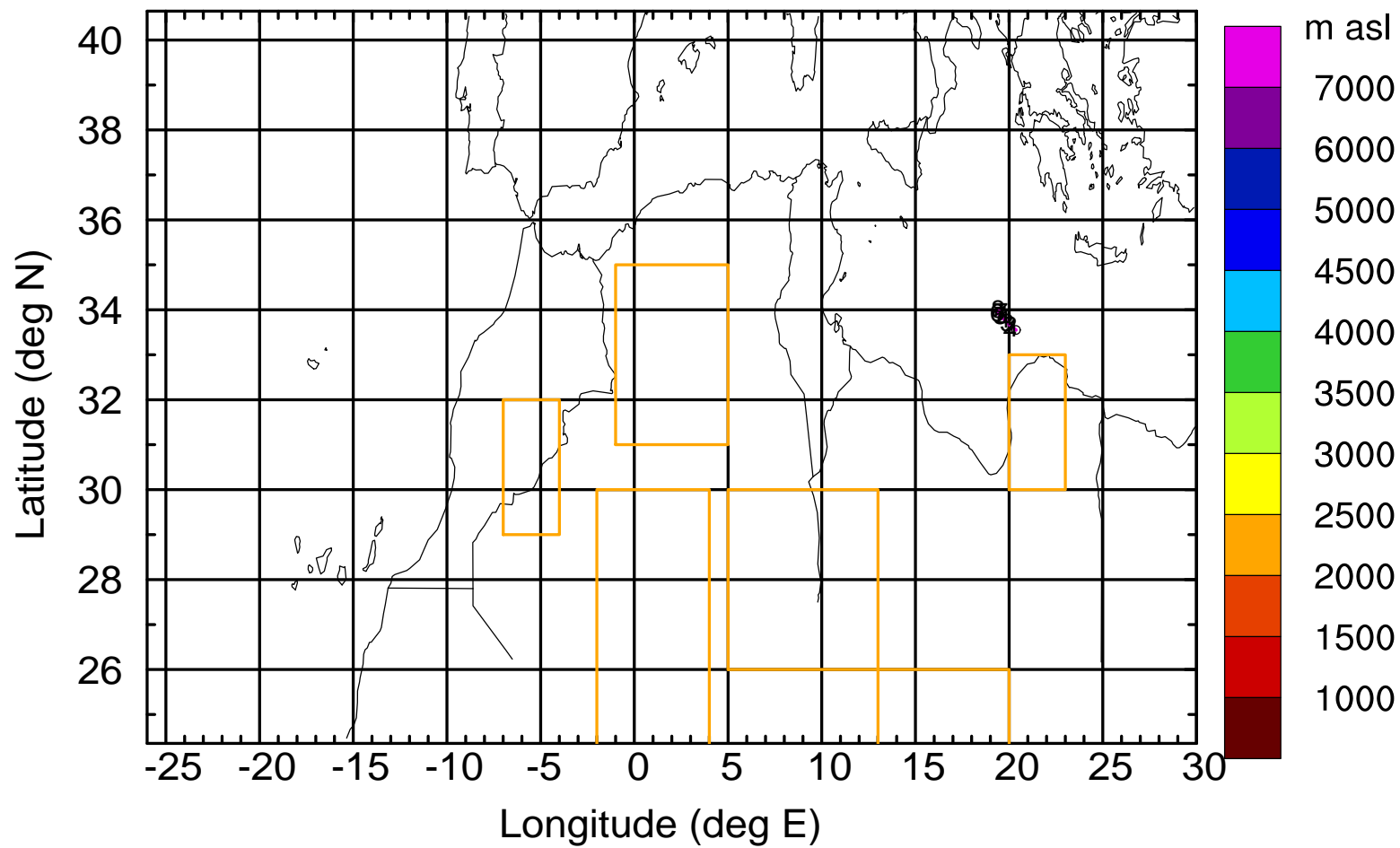
BWD 20170420/15 -07H = 20/08 UTC





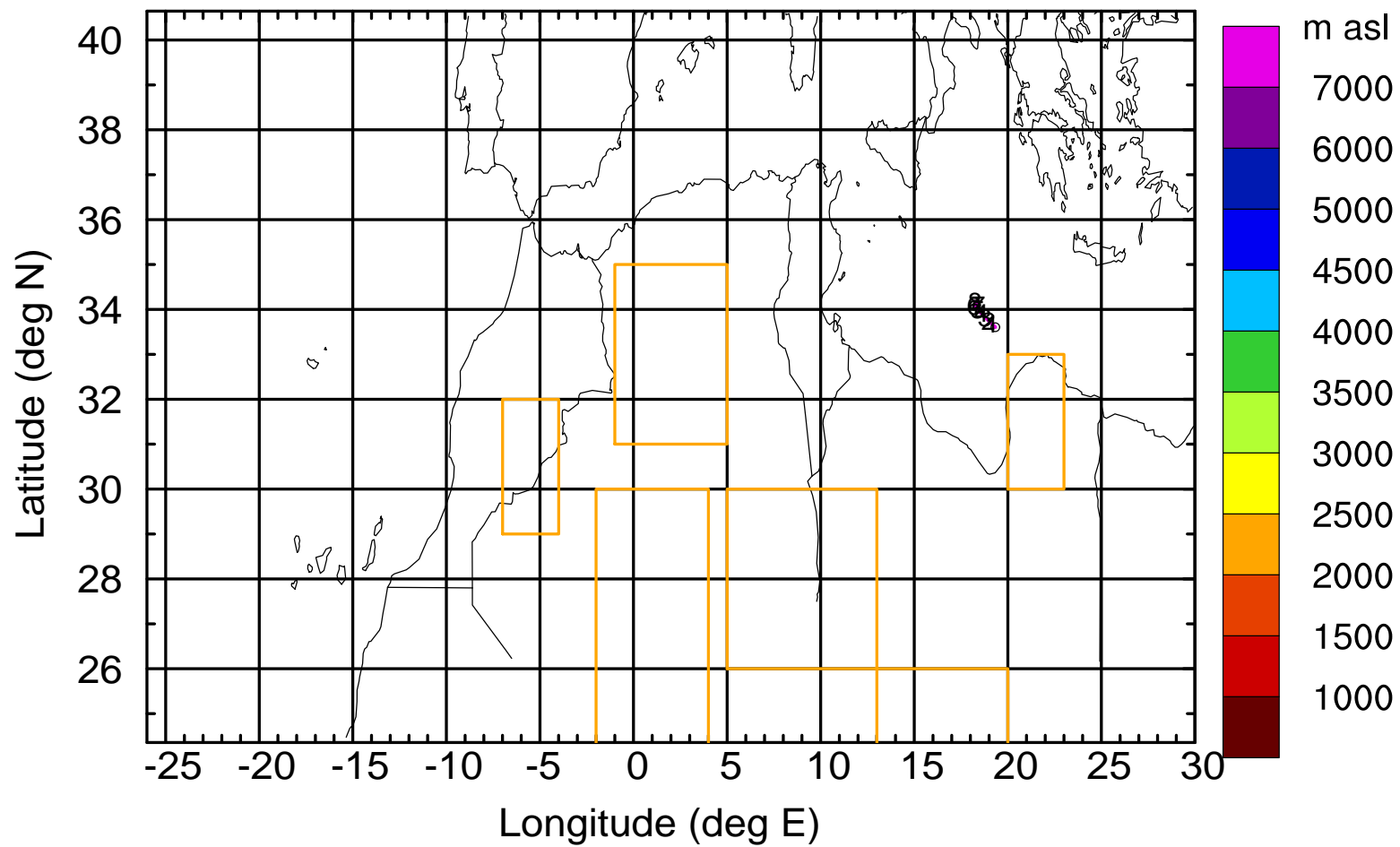
Level #5 of flight 170420b

BWD 20170420/15 -08H = 20/07 UTC



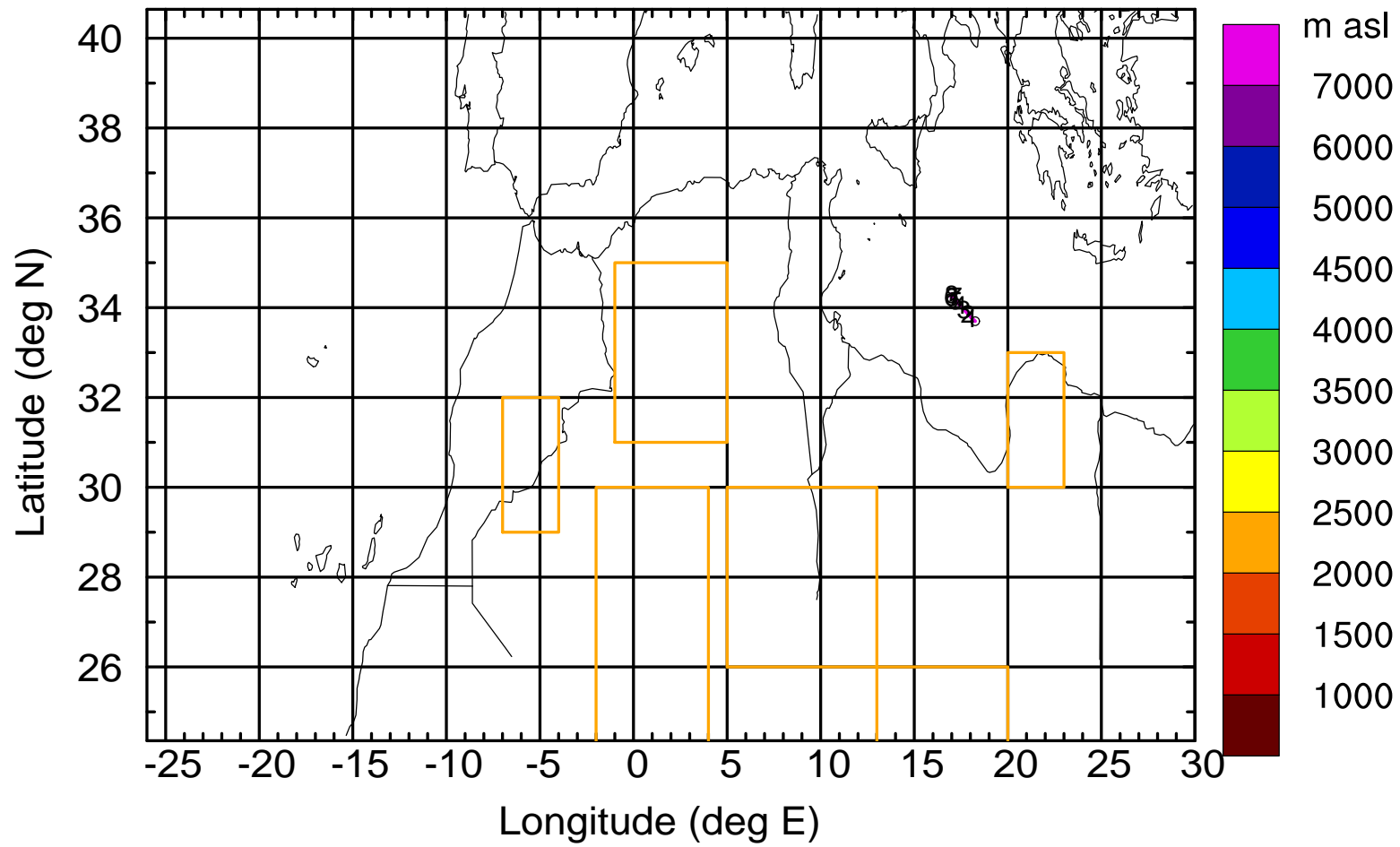
Level #5 of flight 170420b

BWD 20170420/15 -09H = 20/06 UTC



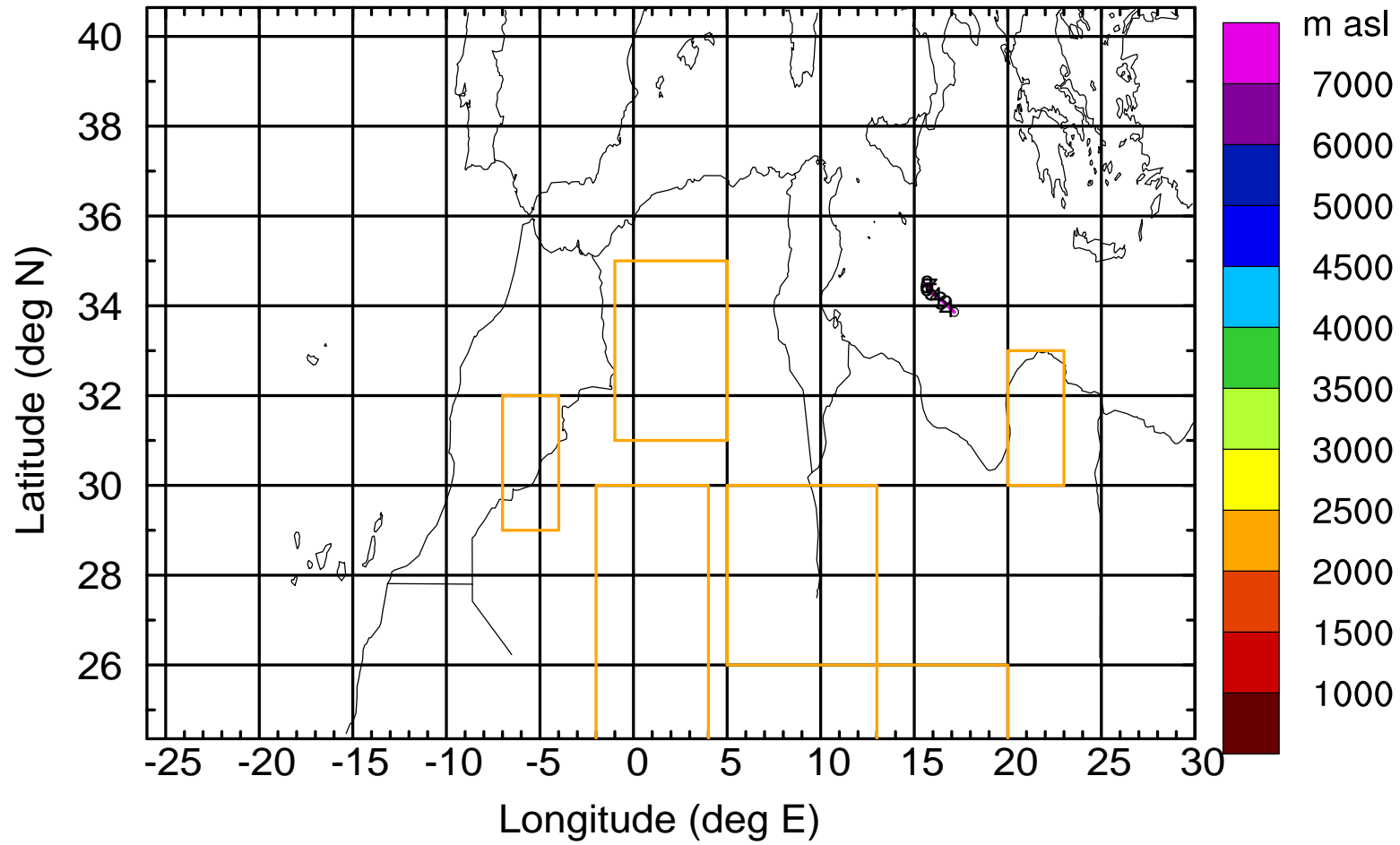
Level #5 of flight 170420b

BWD 20170420/15 -10H = 20/05 UTC



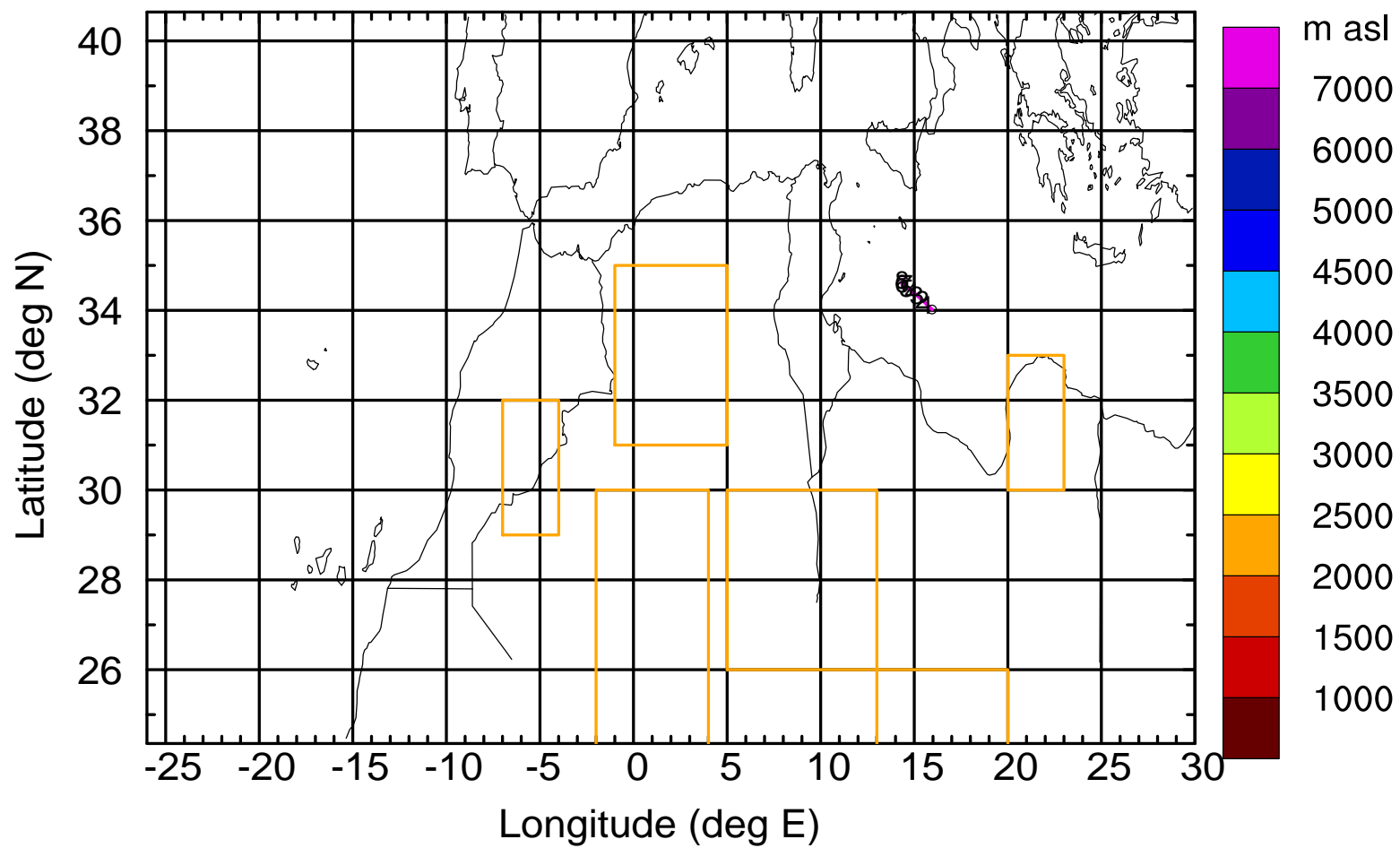
Level #5 of flight 170420b

BWD 20170420/15 -11H = 20/04 UTC



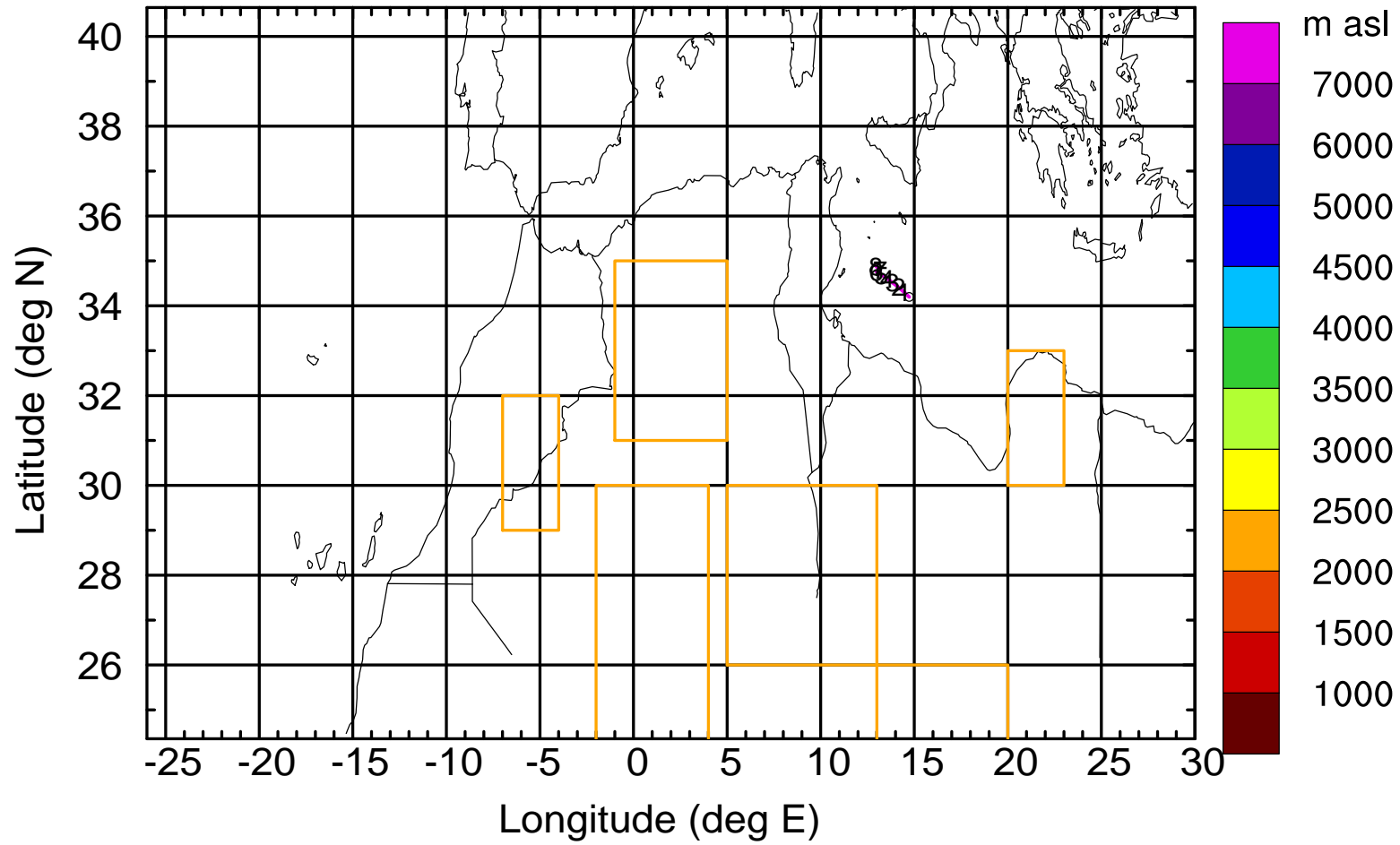
Level #5 of flight 170420b

BWD 20170420/15 -12H = 20/03 UTC



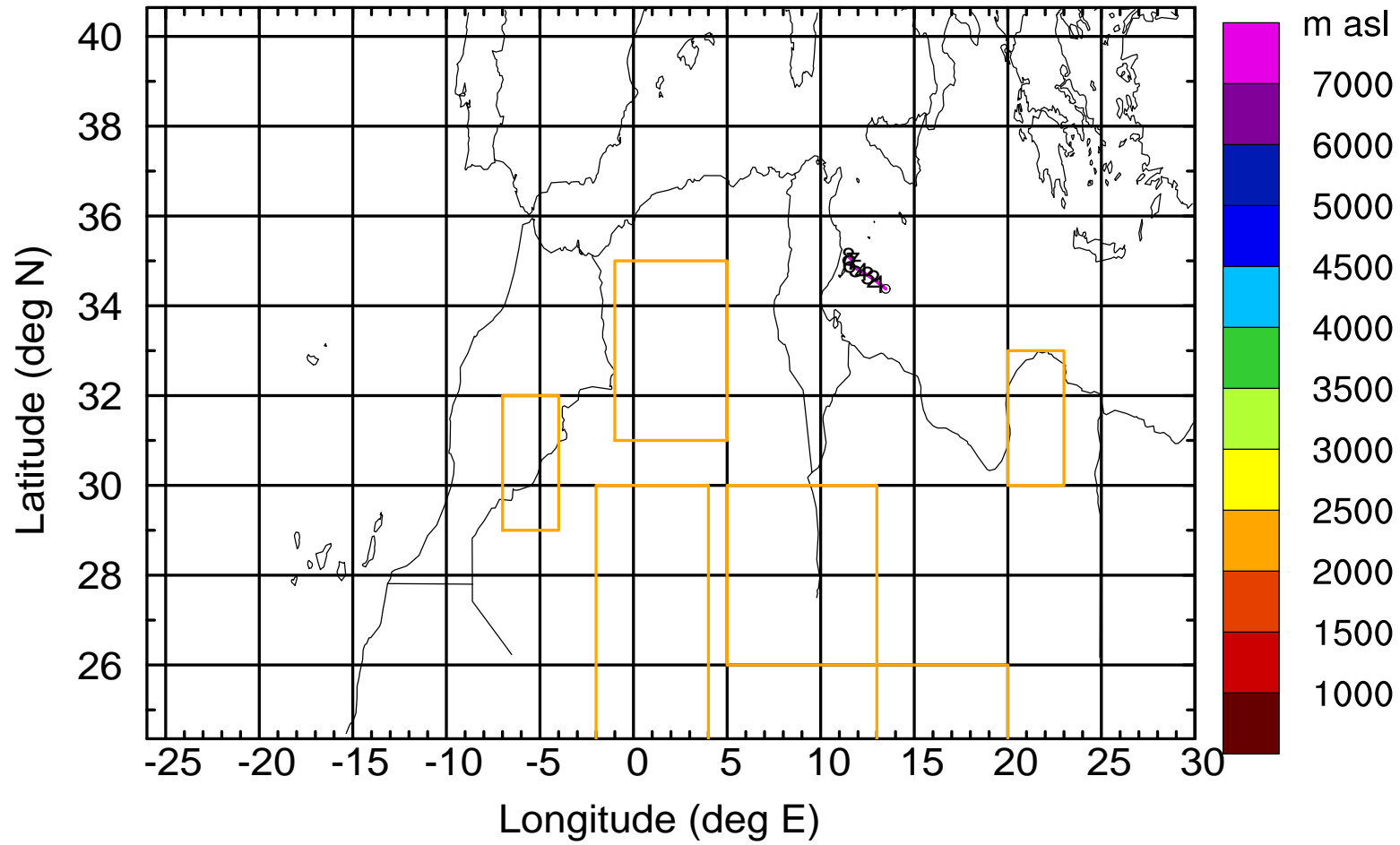
Level #5 of flight 170420b

BWD 20170420/15 -13H = 20/02 UTC



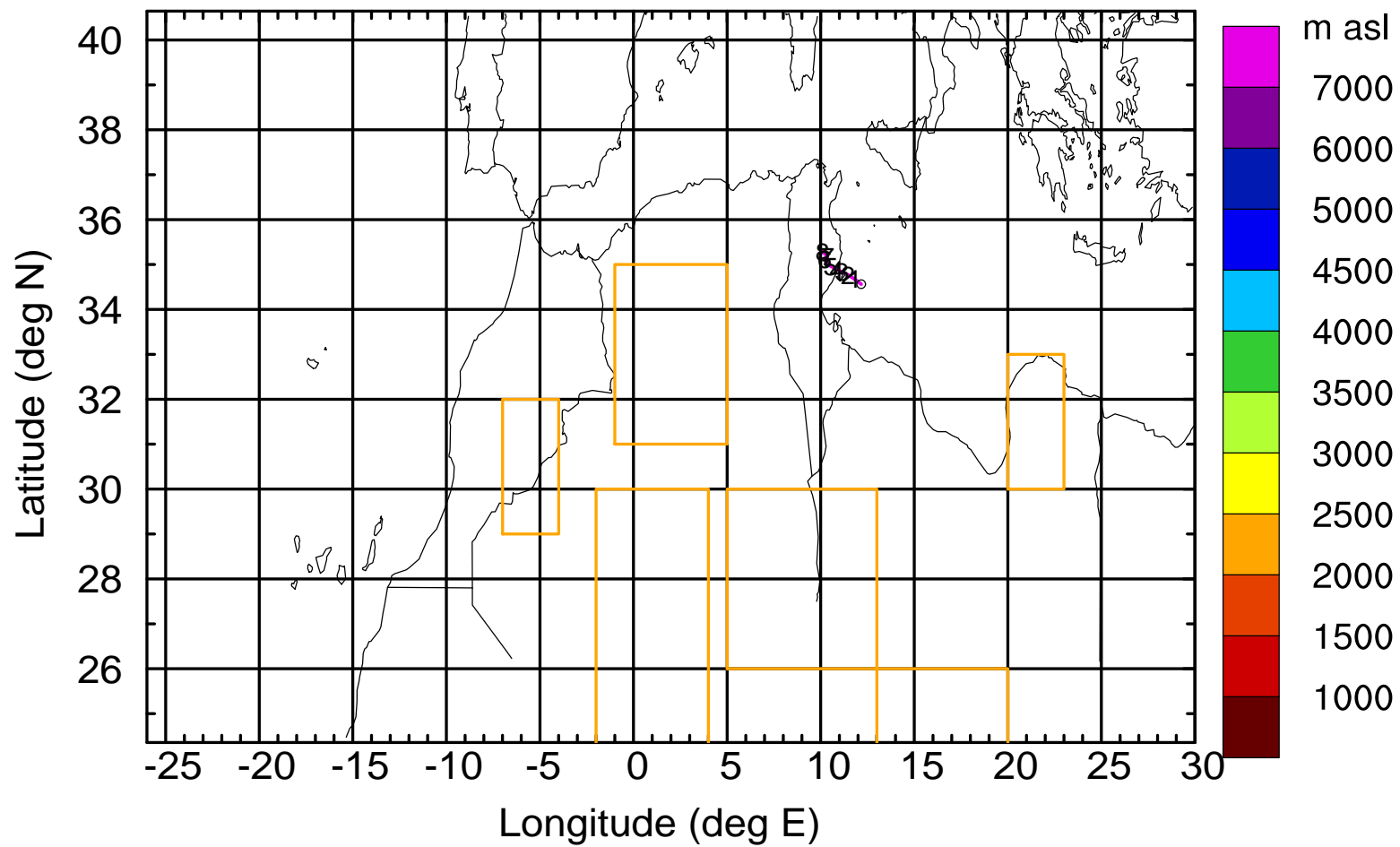
Level #5 of flight 170420b

BWD 20170420/15 -14H = 20/01 UTC



Level #5 of flight 170420b

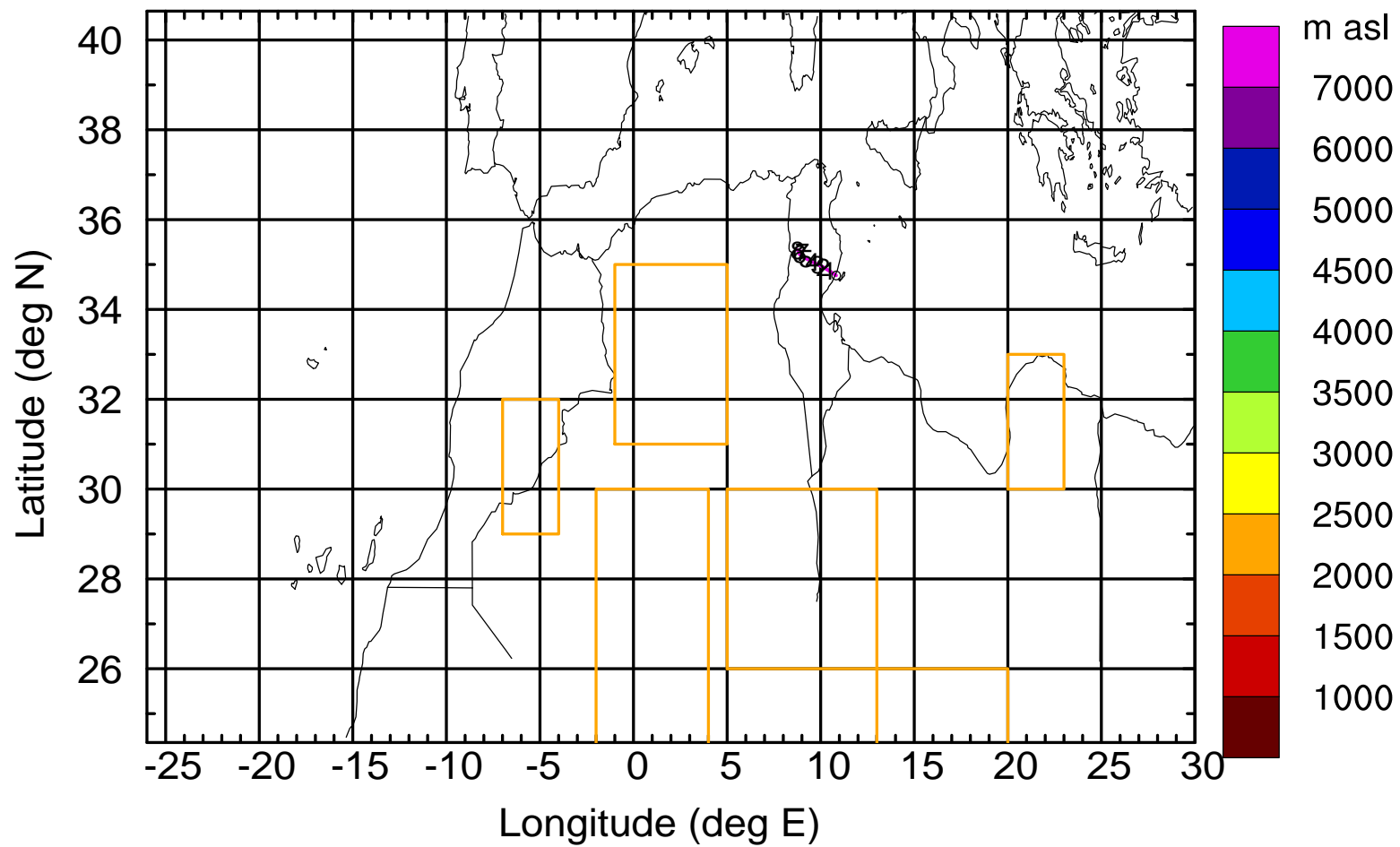
BWD 20170420/15 -15H = 20/00 UTC





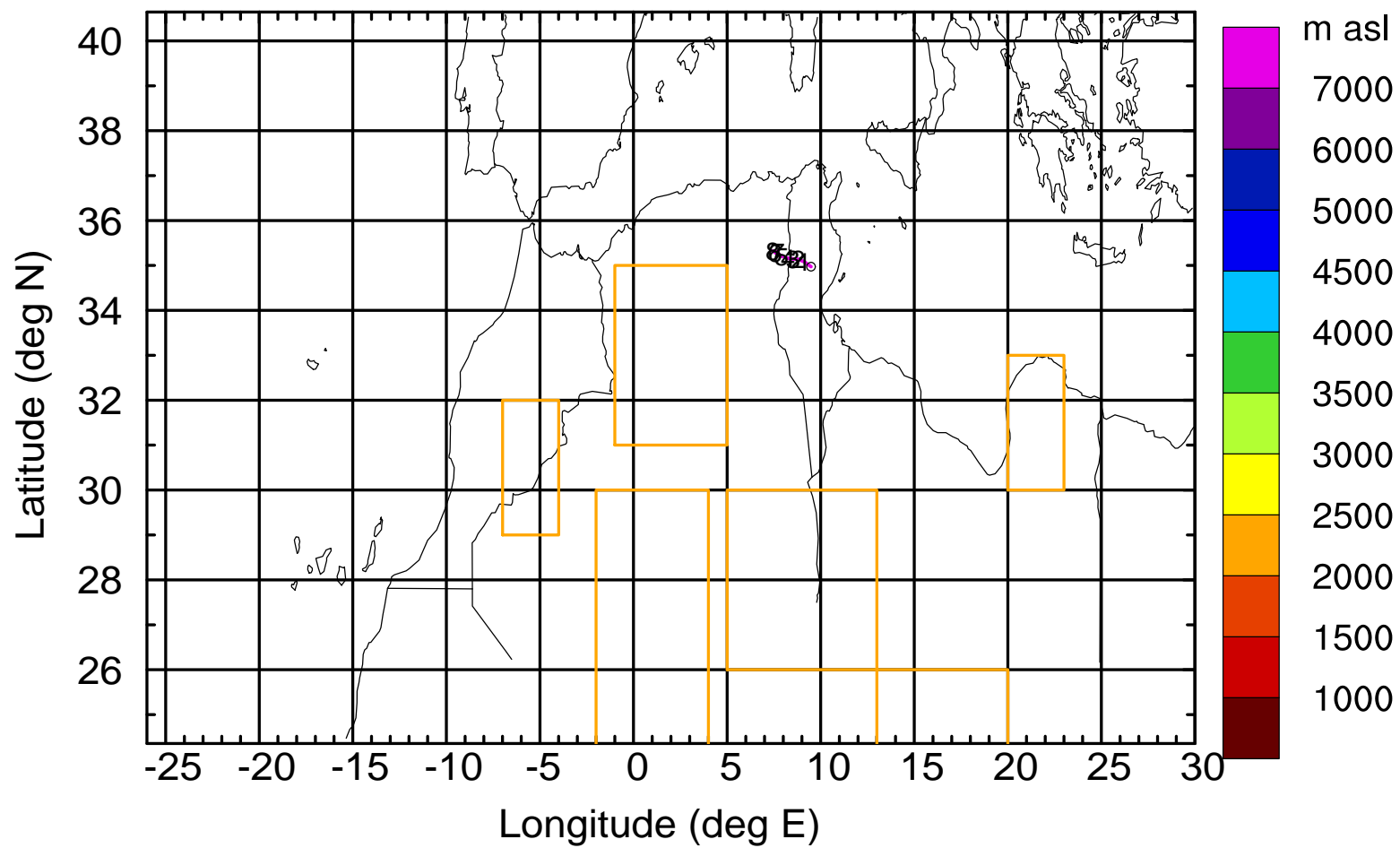
Level #5 of flight 170420b

BWD 20170420/15 -16H = 19/23 UTC



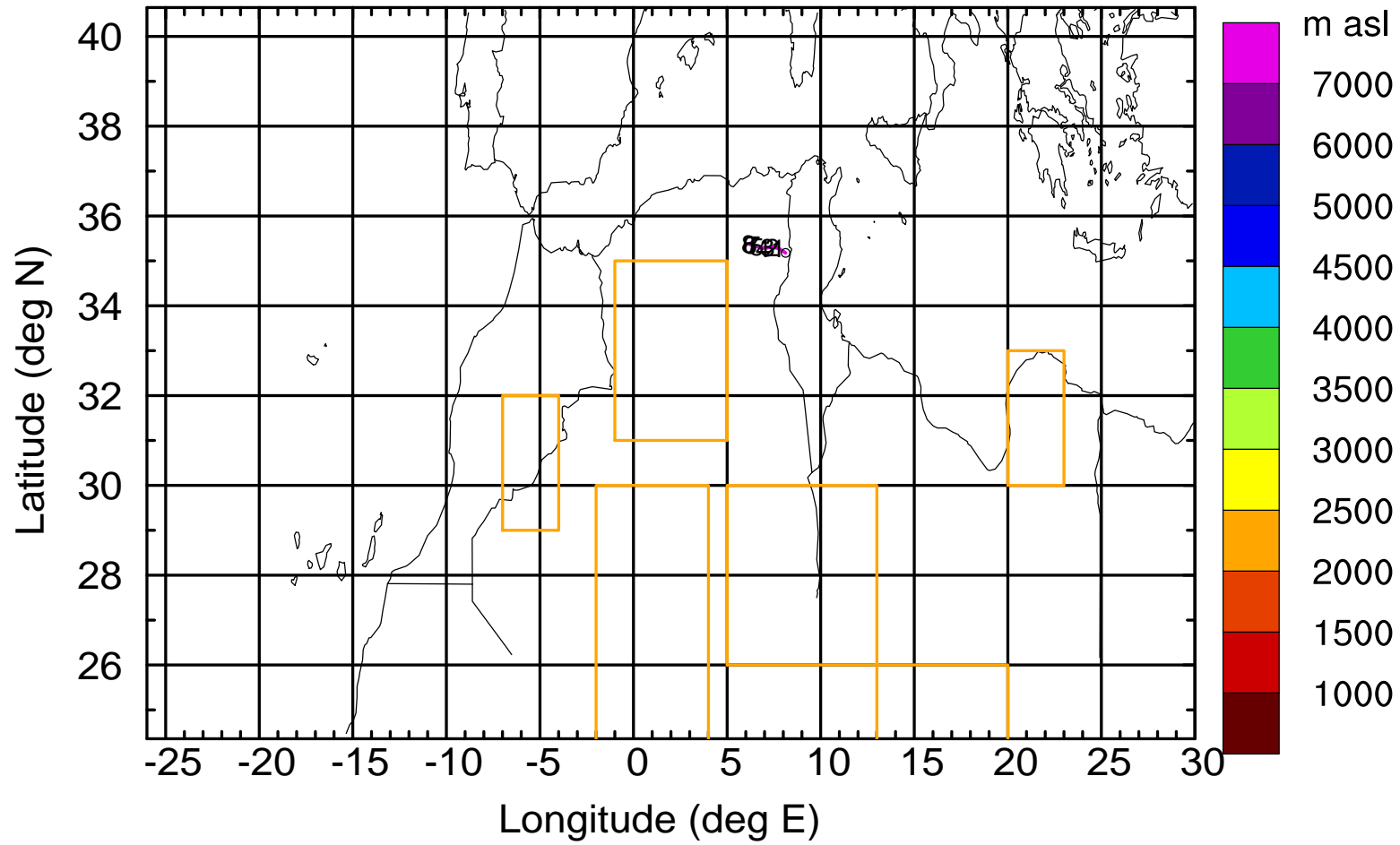
Level #5 of flight 170420b

BWD 20170420/15 -17H = 19/22 UTC



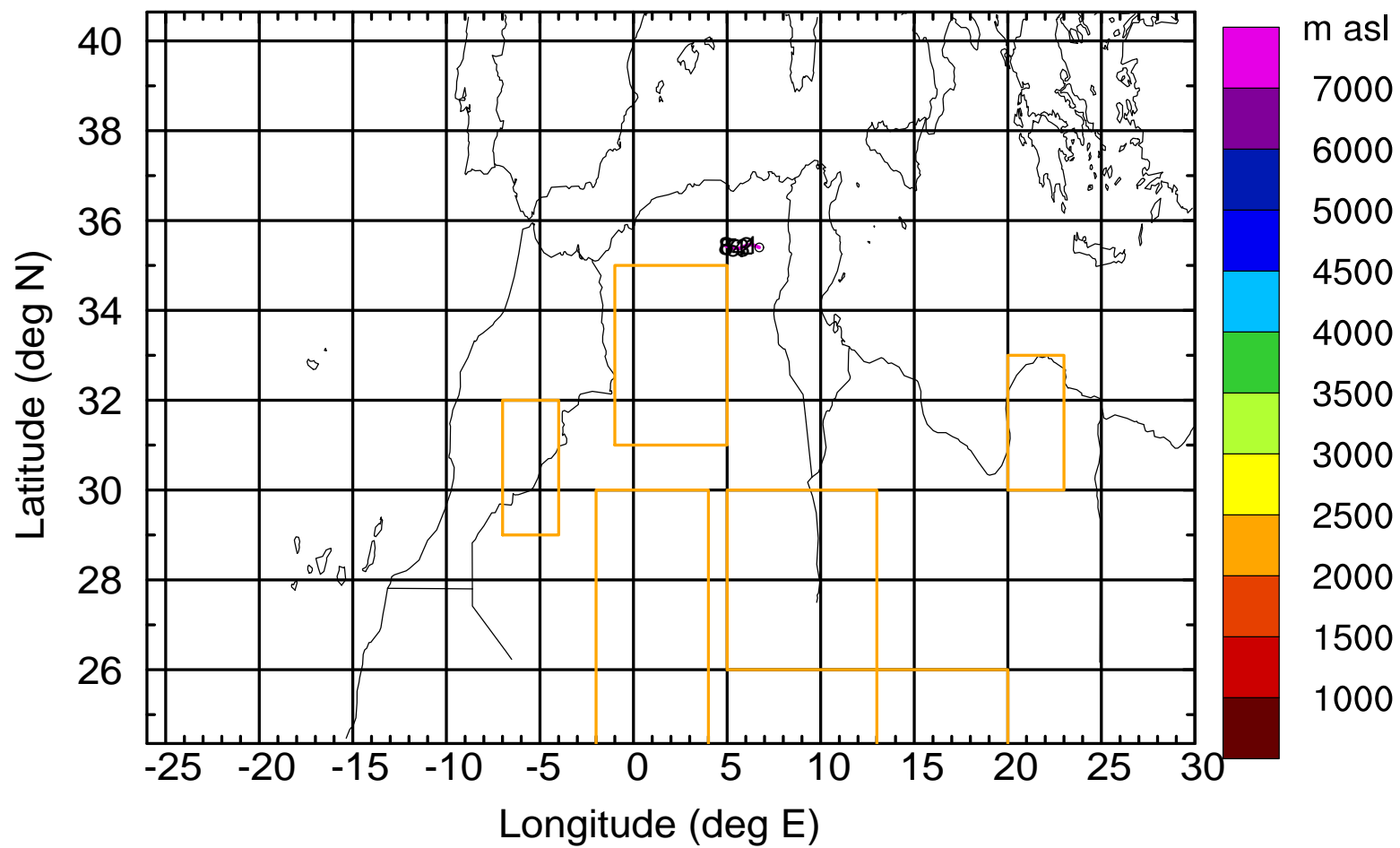
Level #5 of flight 170420b

BWD 20170420/15 -18H = 19/21 UTC



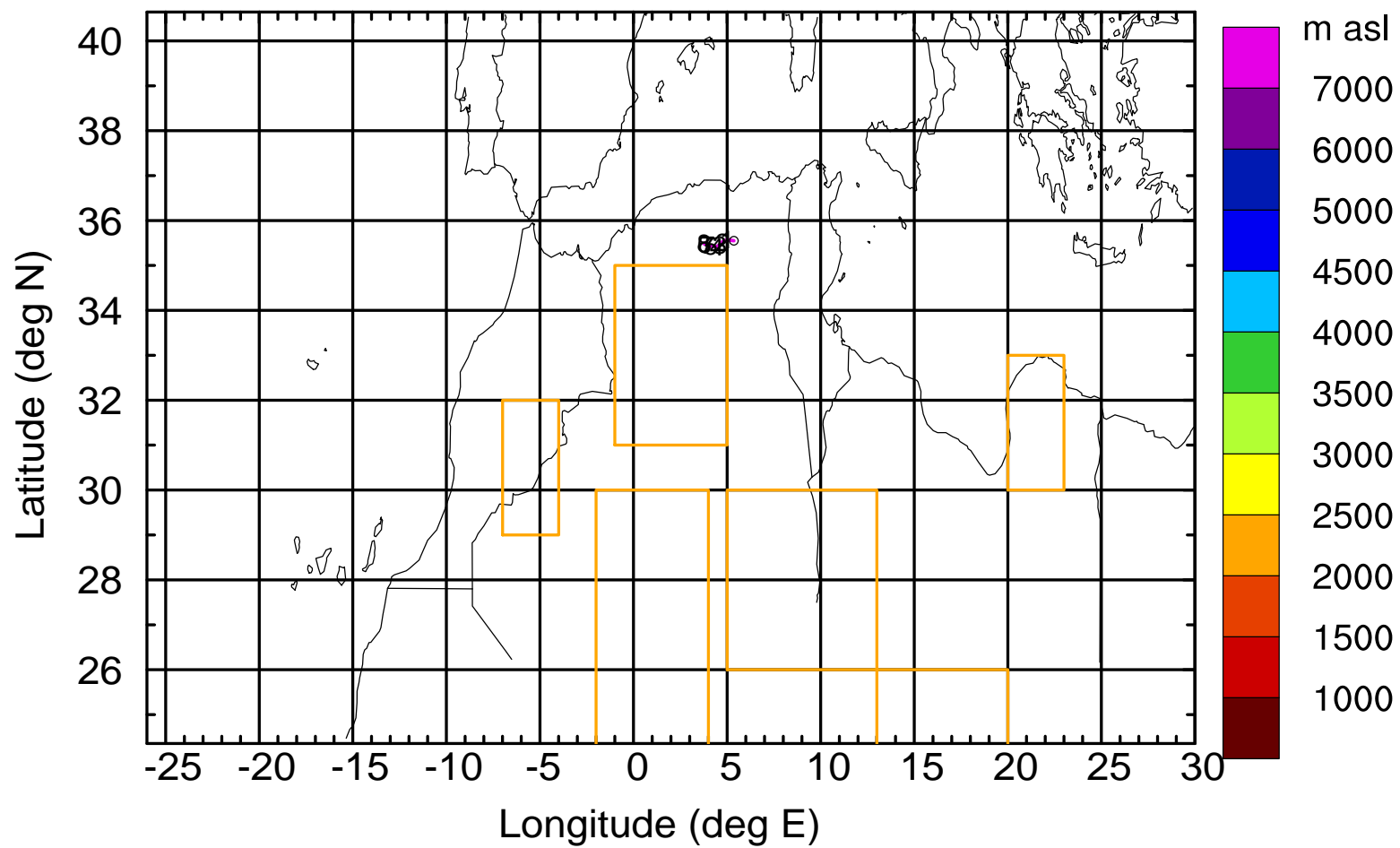
Level #5 of flight 170420b

BWD 20170420/15 -19H = 19/20 UTC



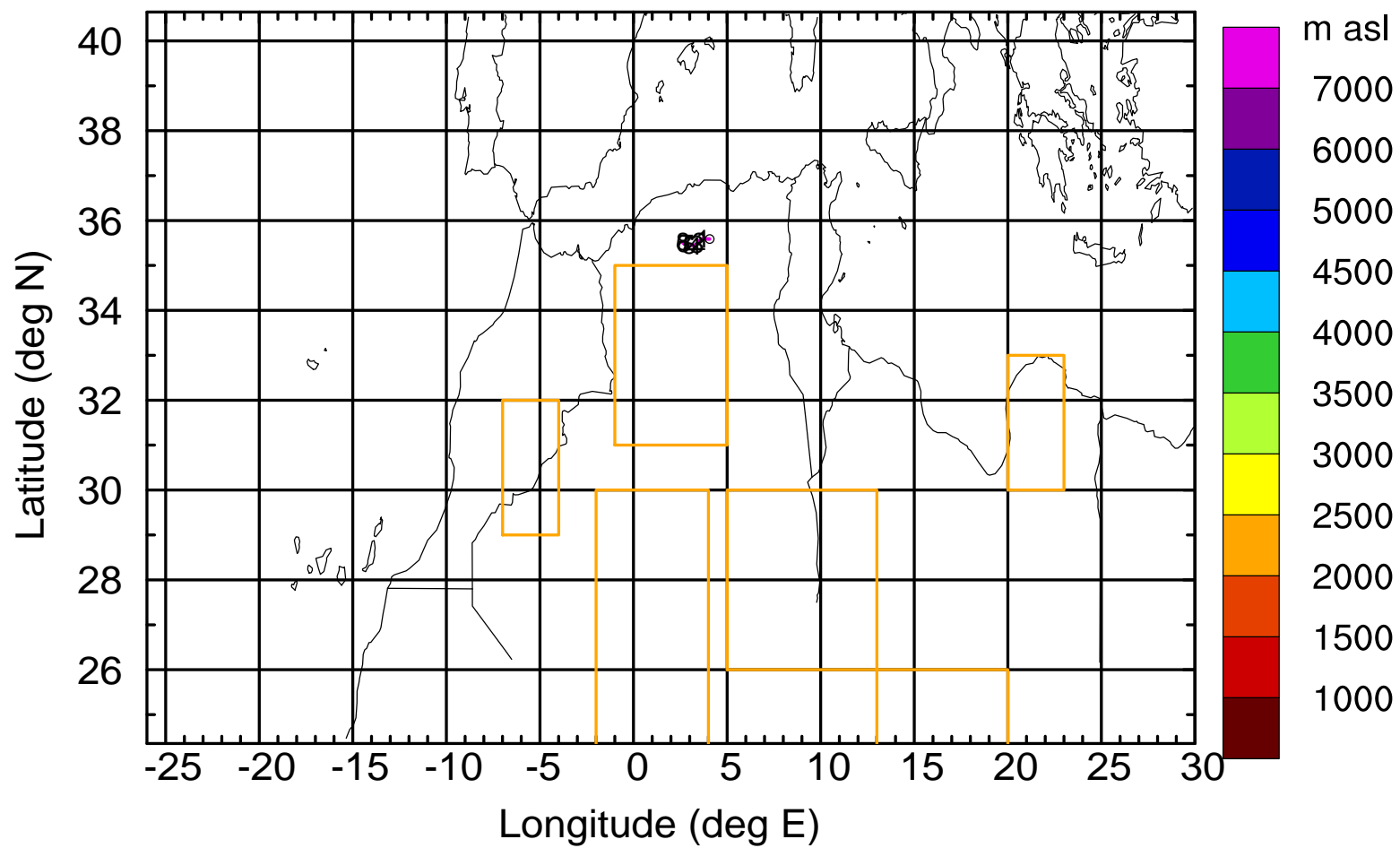
Level #5 of flight 170420b

BWD 20170420/15 -20H = 19/19 UTC



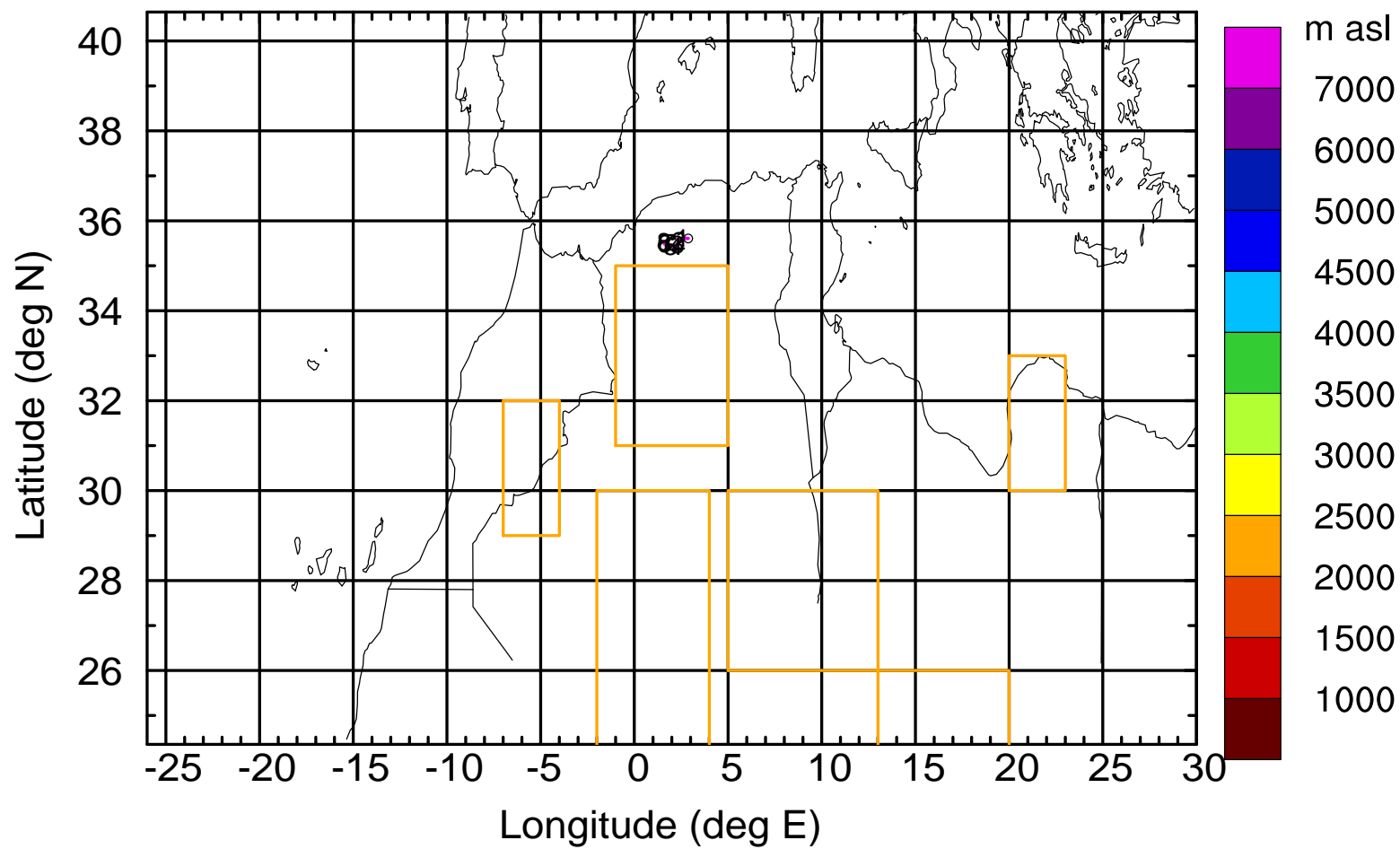
Level #5 of flight 170420b

BWD 20170420/15 -21H = 19/18 UTC



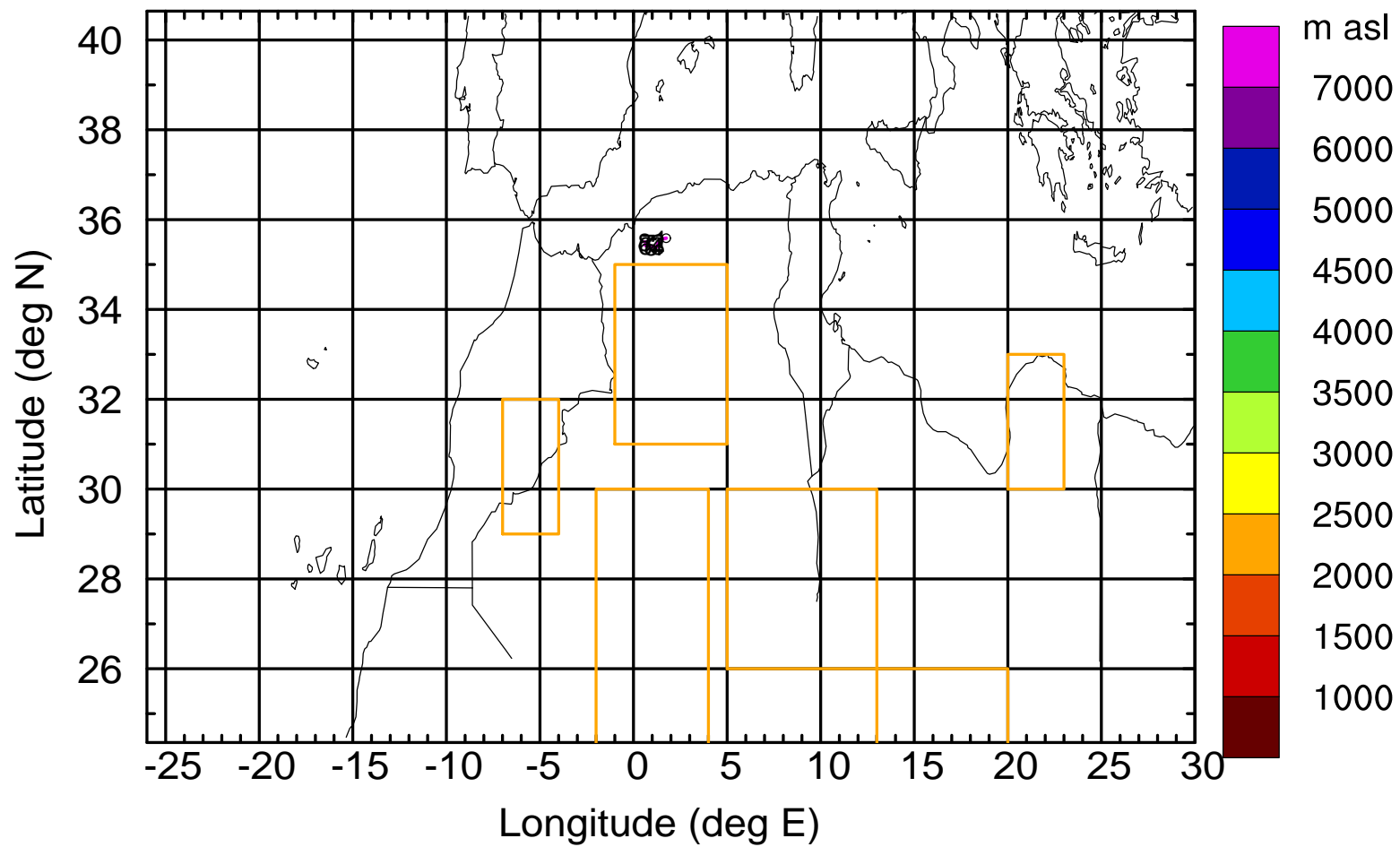
Level #5 of flight 170420b

BWD 20170420/15 -22H = 19/17 UTC



Level #5 of flight 170420b

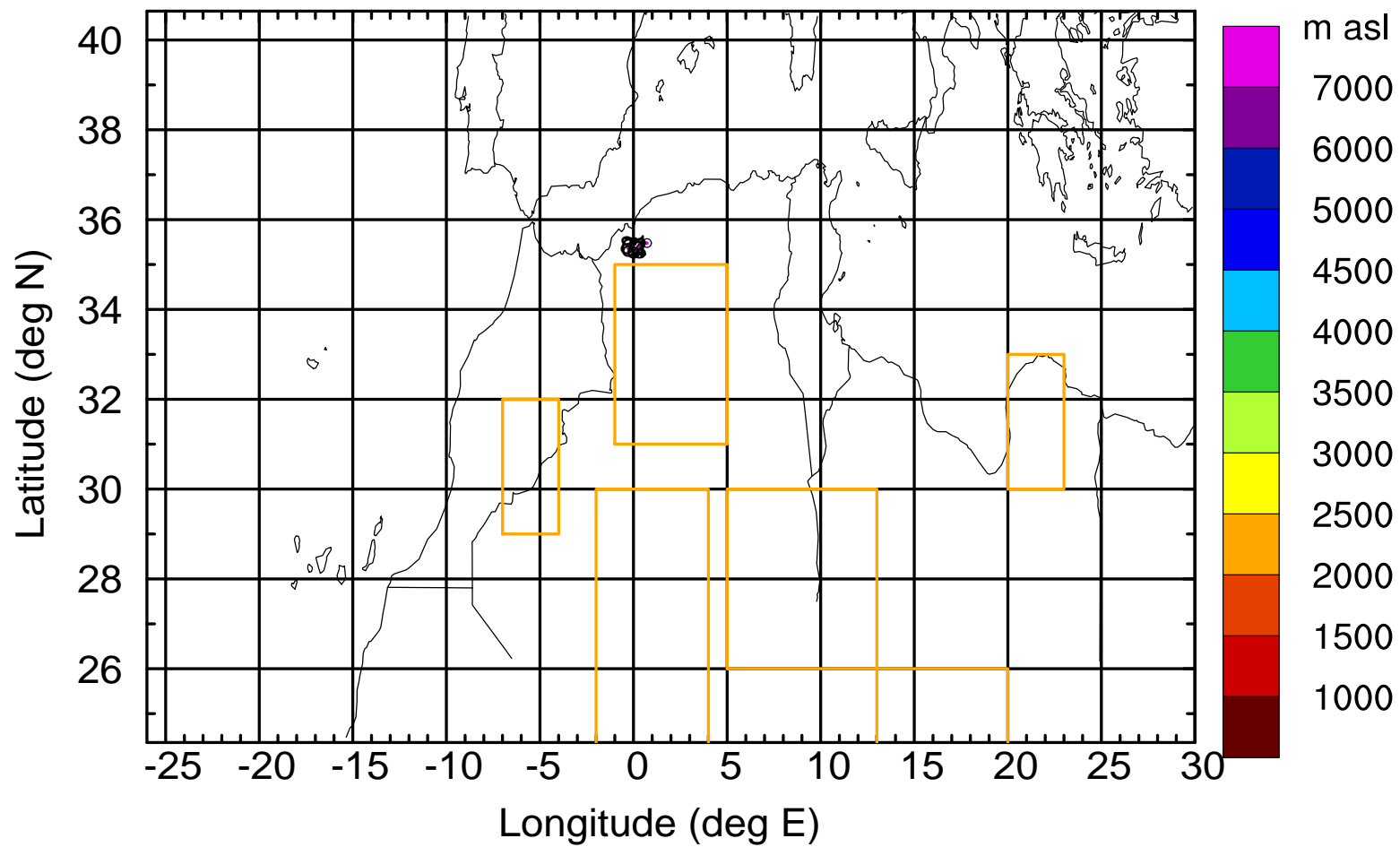
BWD 20170420/15 -23H = 19/16 UTC





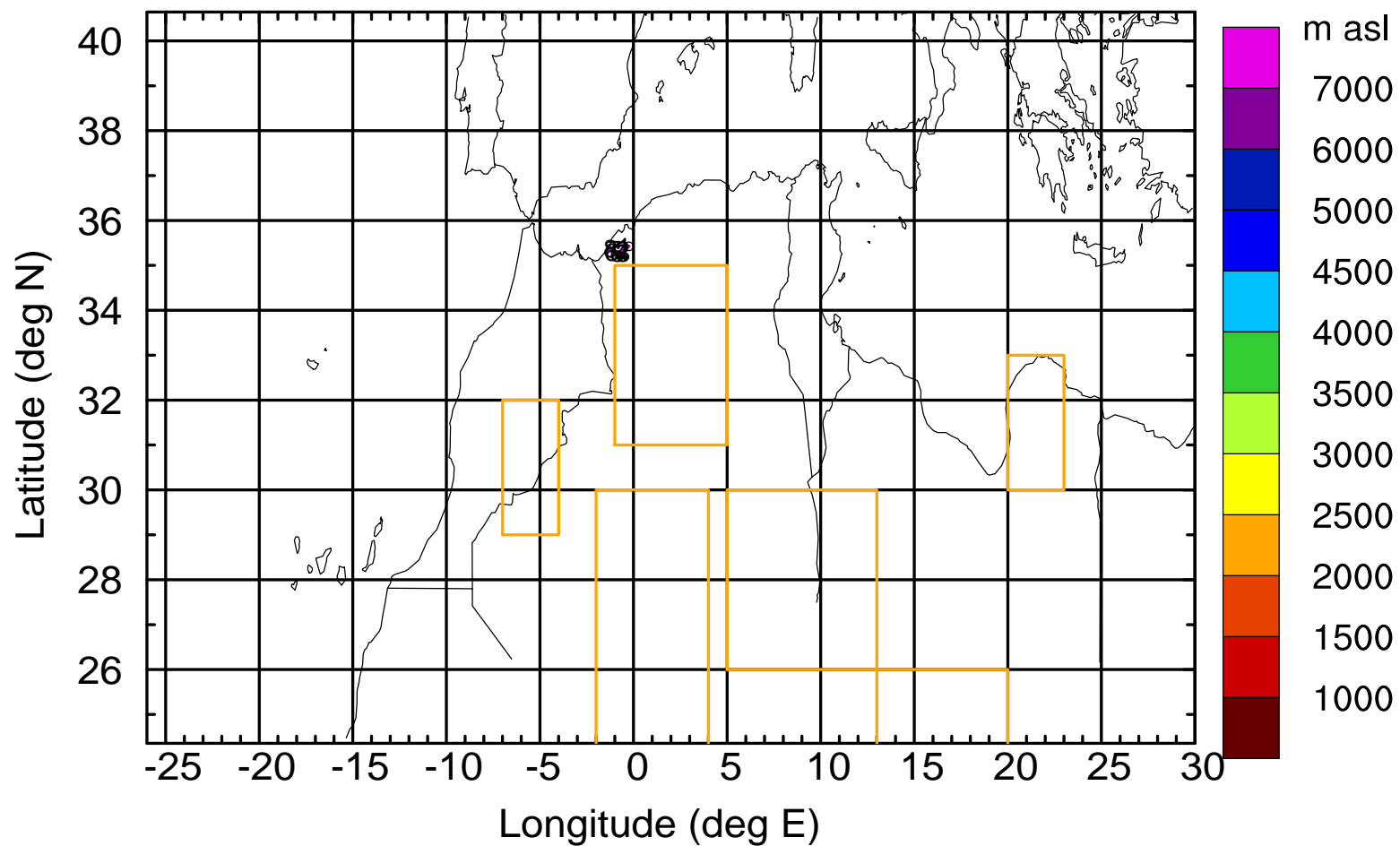
Level #5 of flight 170420b

BWD 20170420/15 -24H = 19/15 UTC



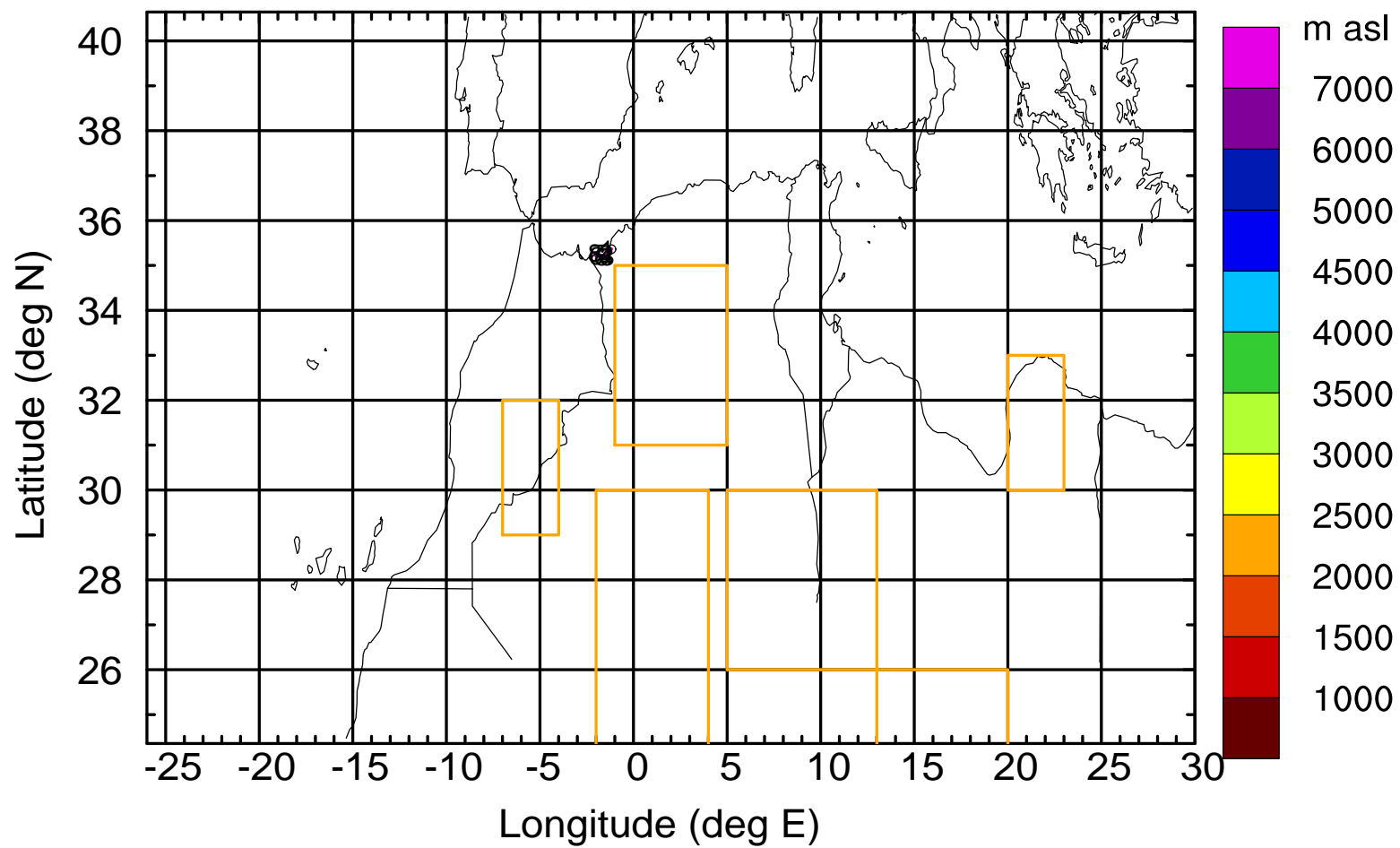
Level #5 of flight 170420b

BWD 20170420/15 -25H = 19/14 UTC



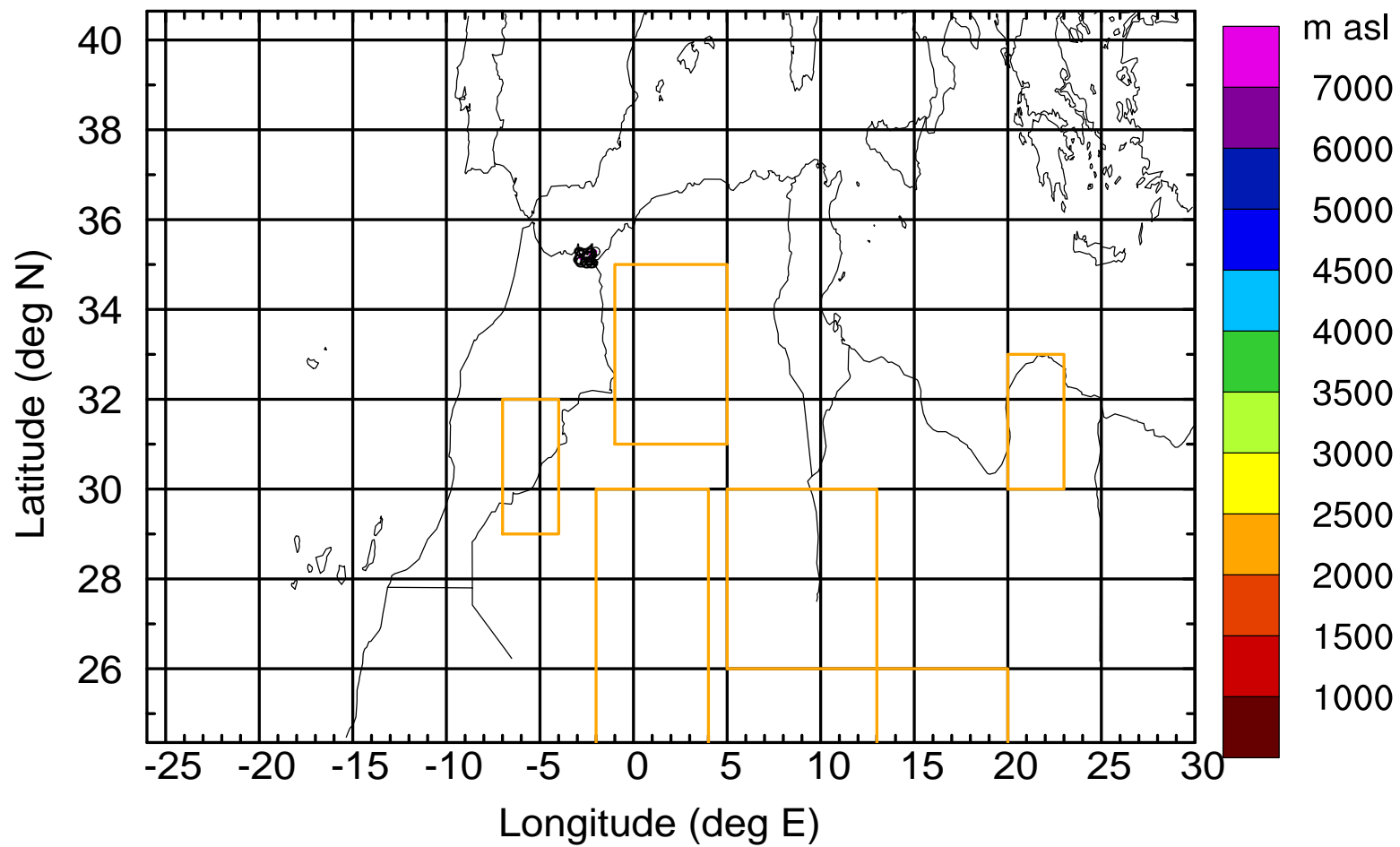
Level #5 of flight 170420b

BWD 20170420/15 -26H = 19/13 UTC



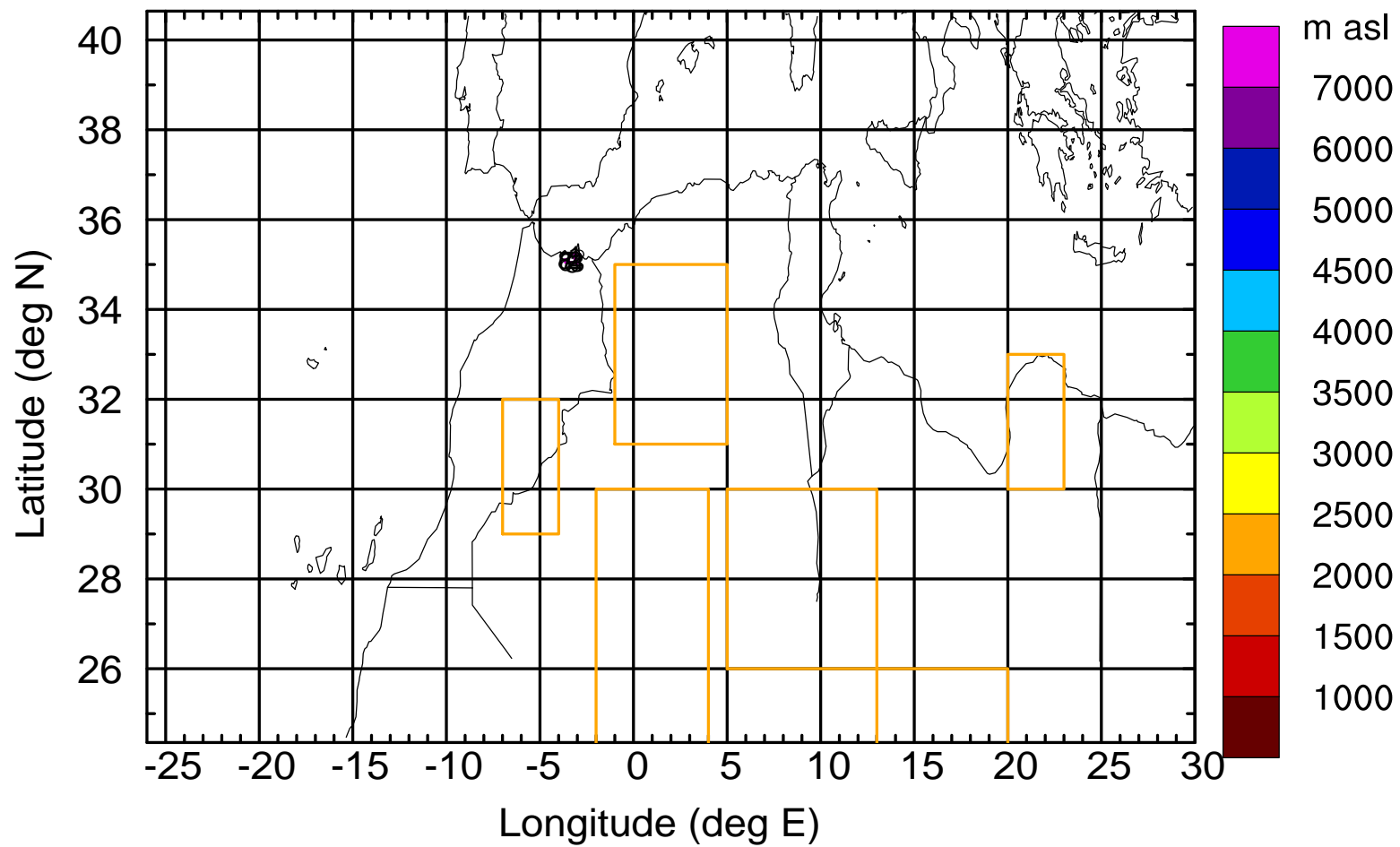
Level #5 of flight 170420b

BWD 20170420/15 -27H = 19/12 UTC



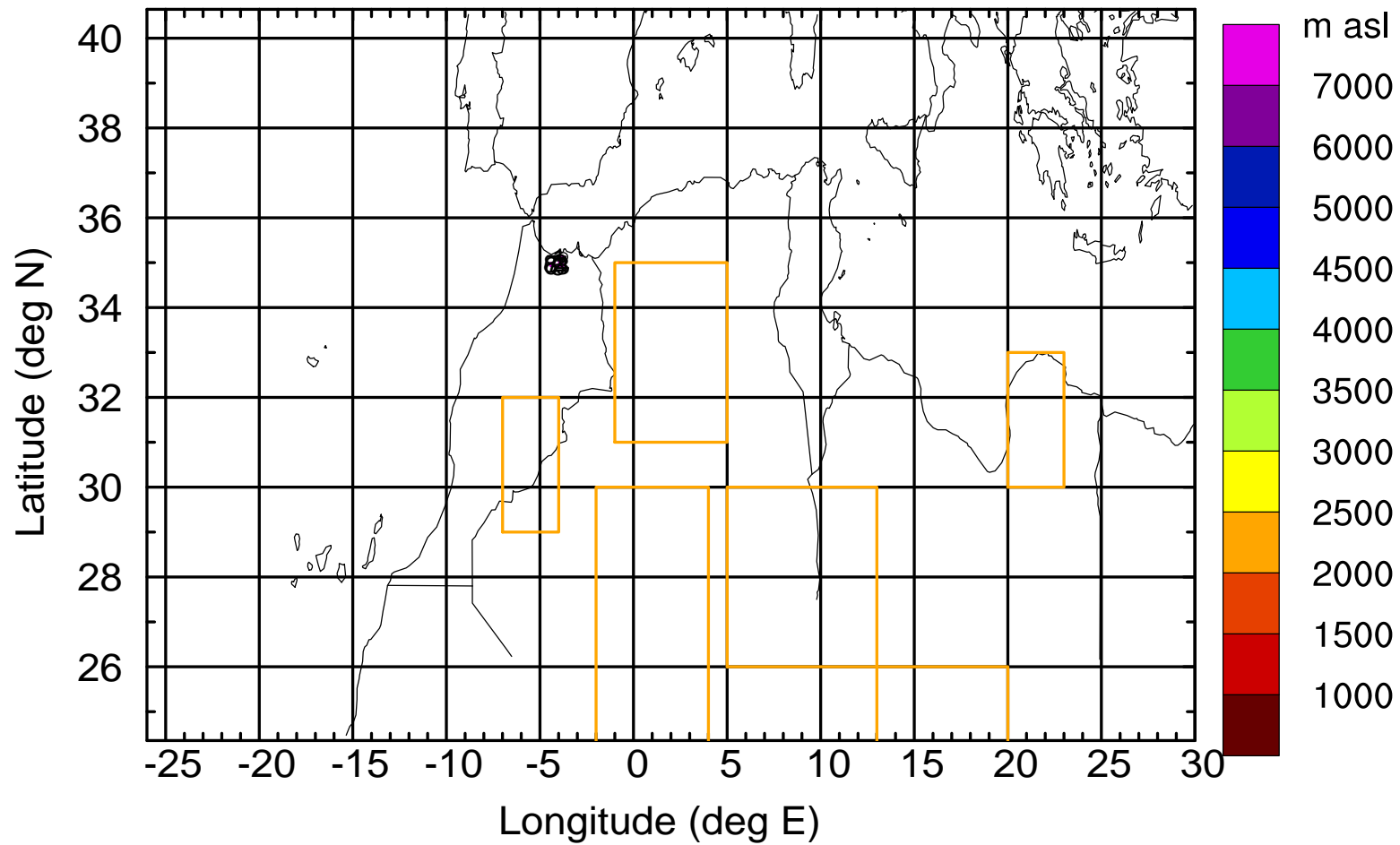
Level #5 of flight 170420b

BWD 20170420/15 -28H = 19/11 UTC



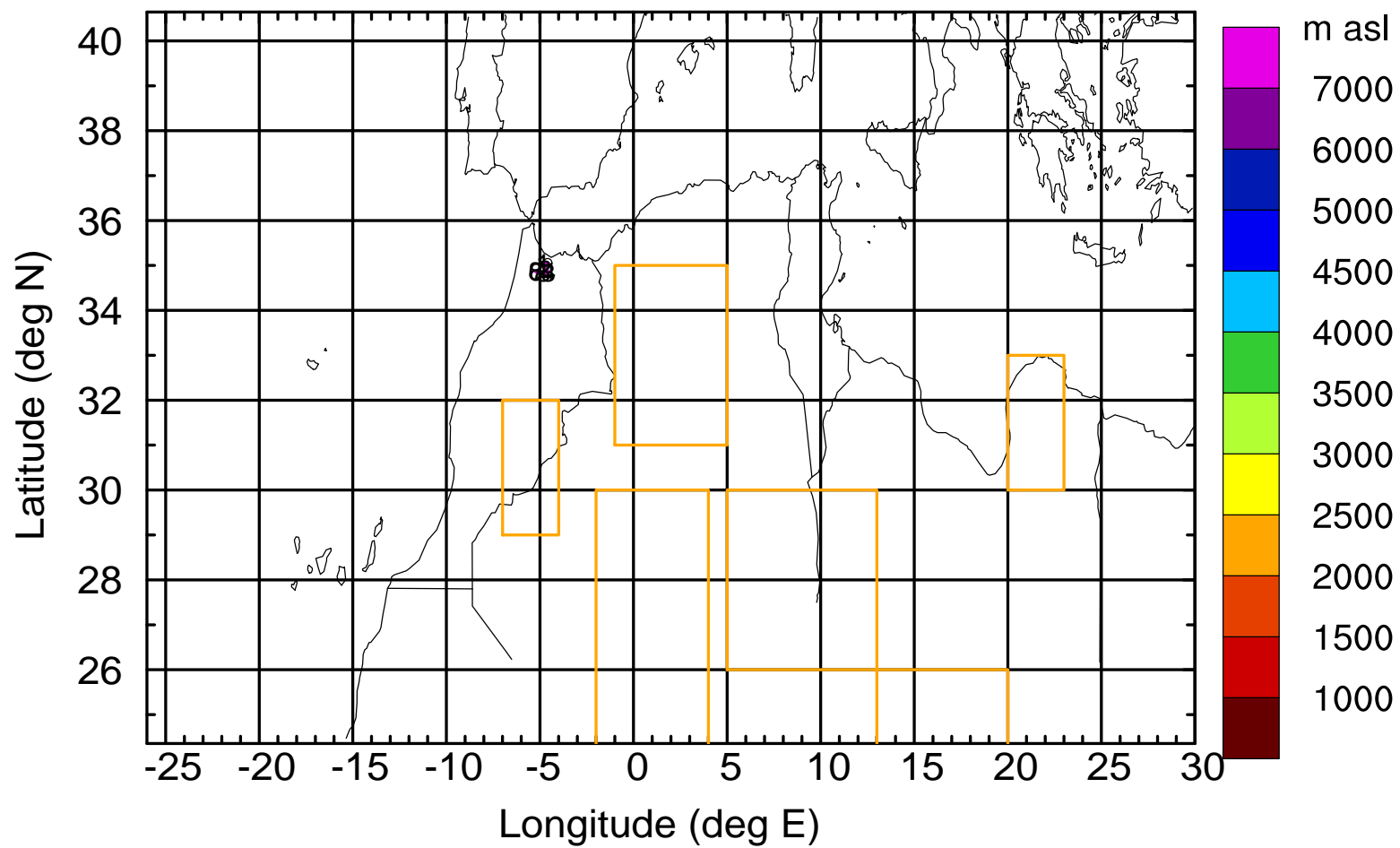
Level #5 of flight 170420b

BWD 20170420/15 -29H = 19/10 UTC



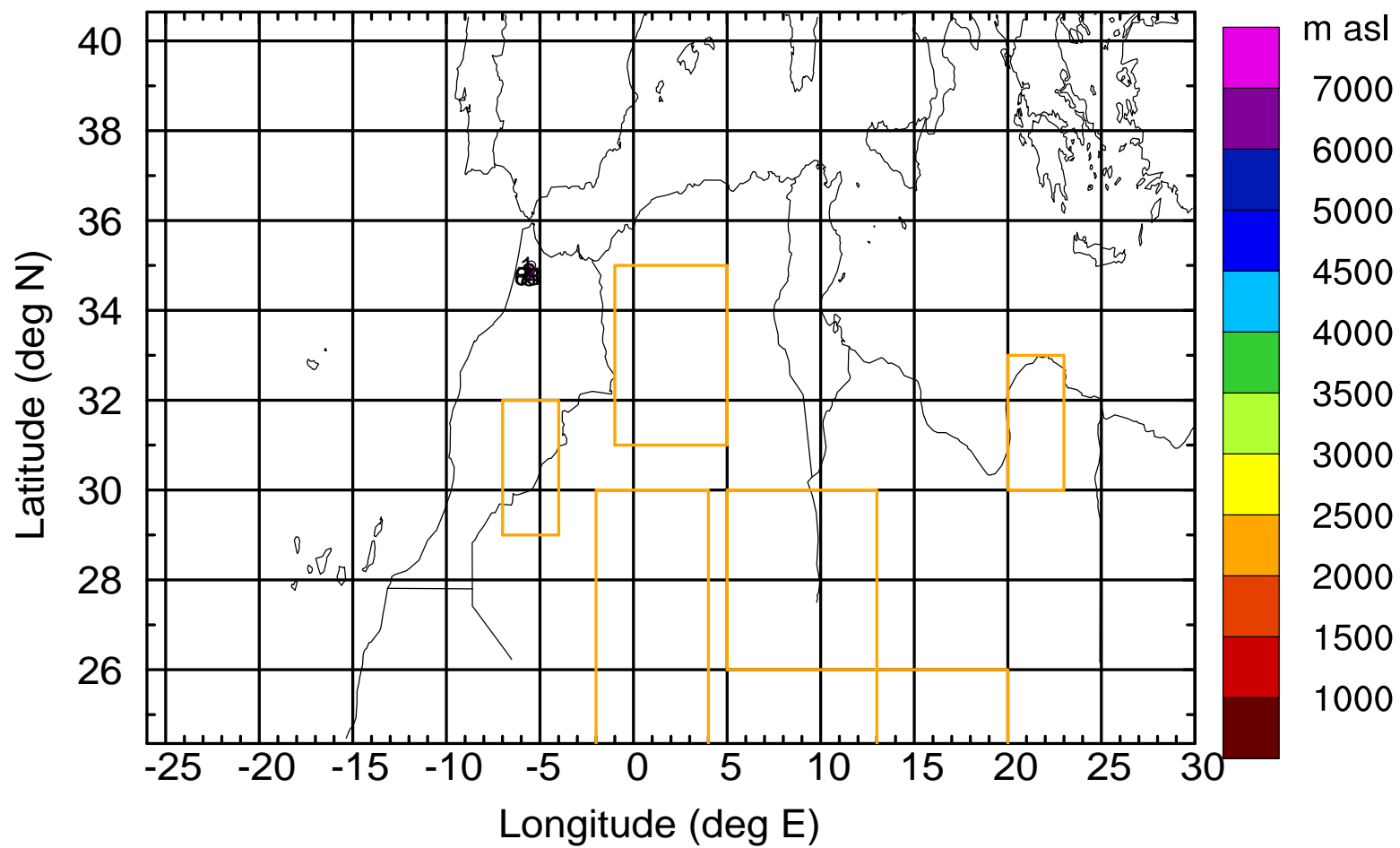
Level #5 of flight 170420b

BWD 20170420/15 -30H = 19/09 UTC



Level #5 of flight 170420b

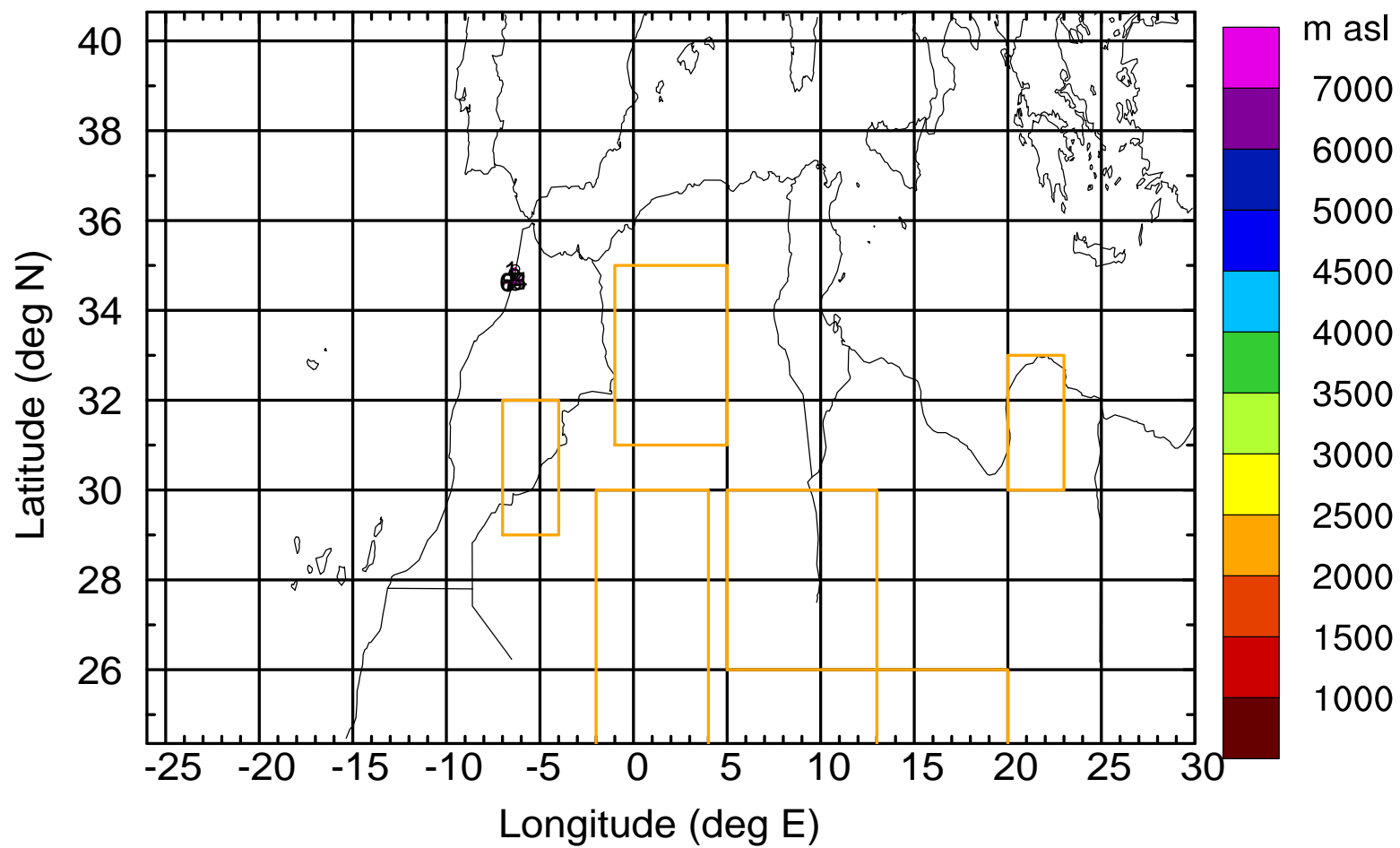
BWD 20170420/15 -31H = 19/08 UTC





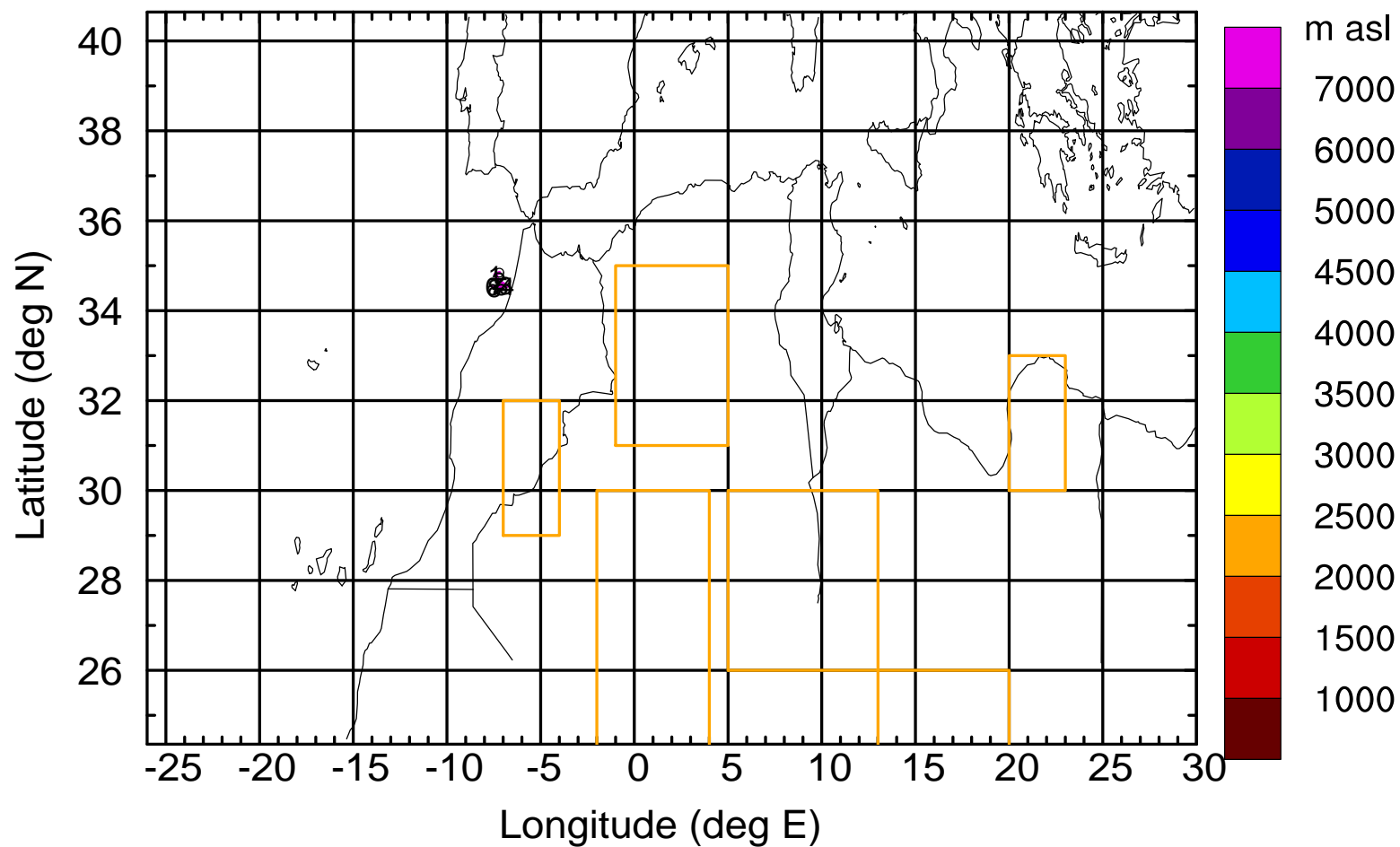
Level #5 of flight 170420b

BWD 20170420/15 -32H = 19/07 UTC



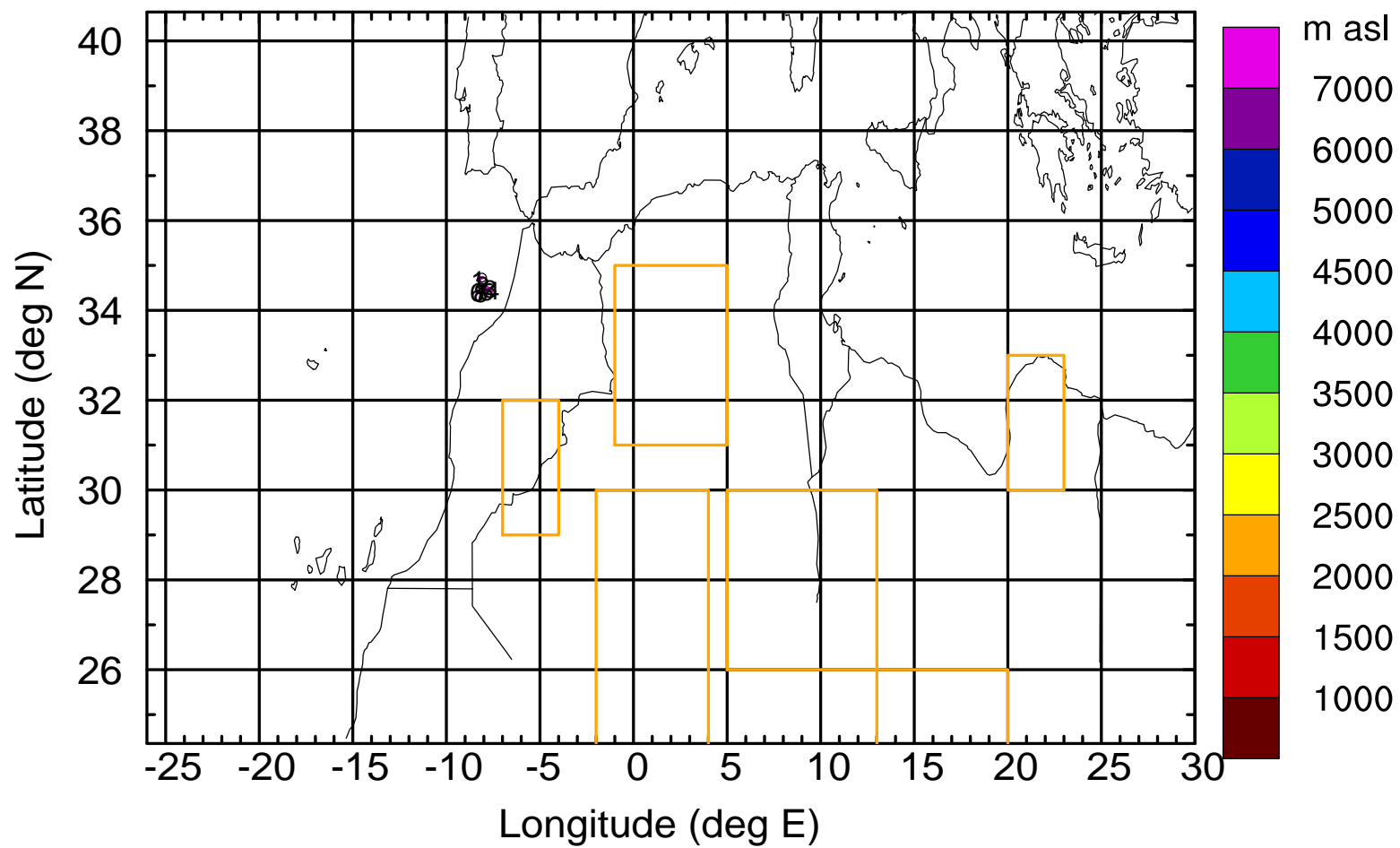
Level #5 of flight 170420b

BWD 20170420/15 -33H = 19/06 UTC



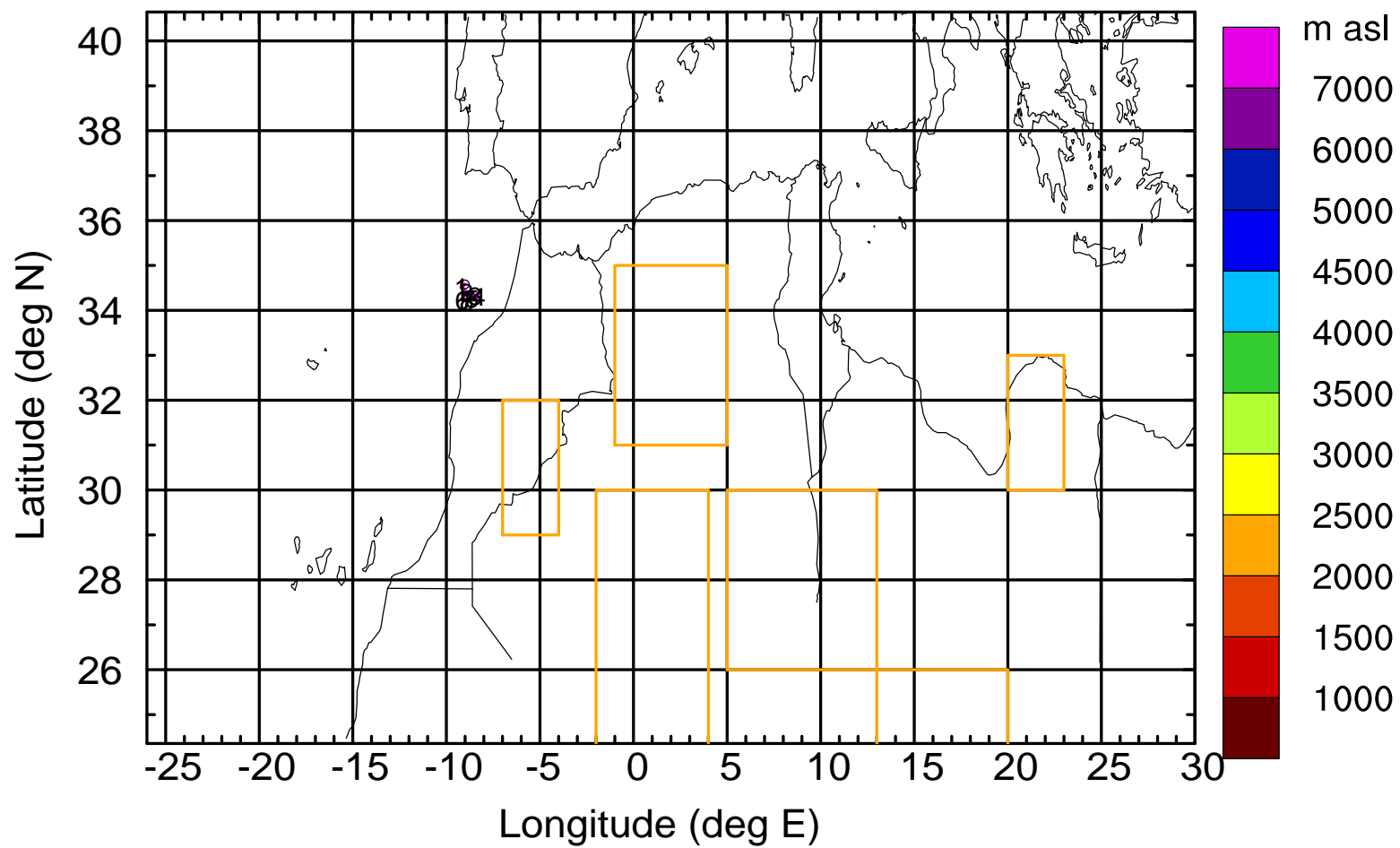
Level #5 of flight 170420b

BWD 20170420/15 -34H = 19/05 UTC



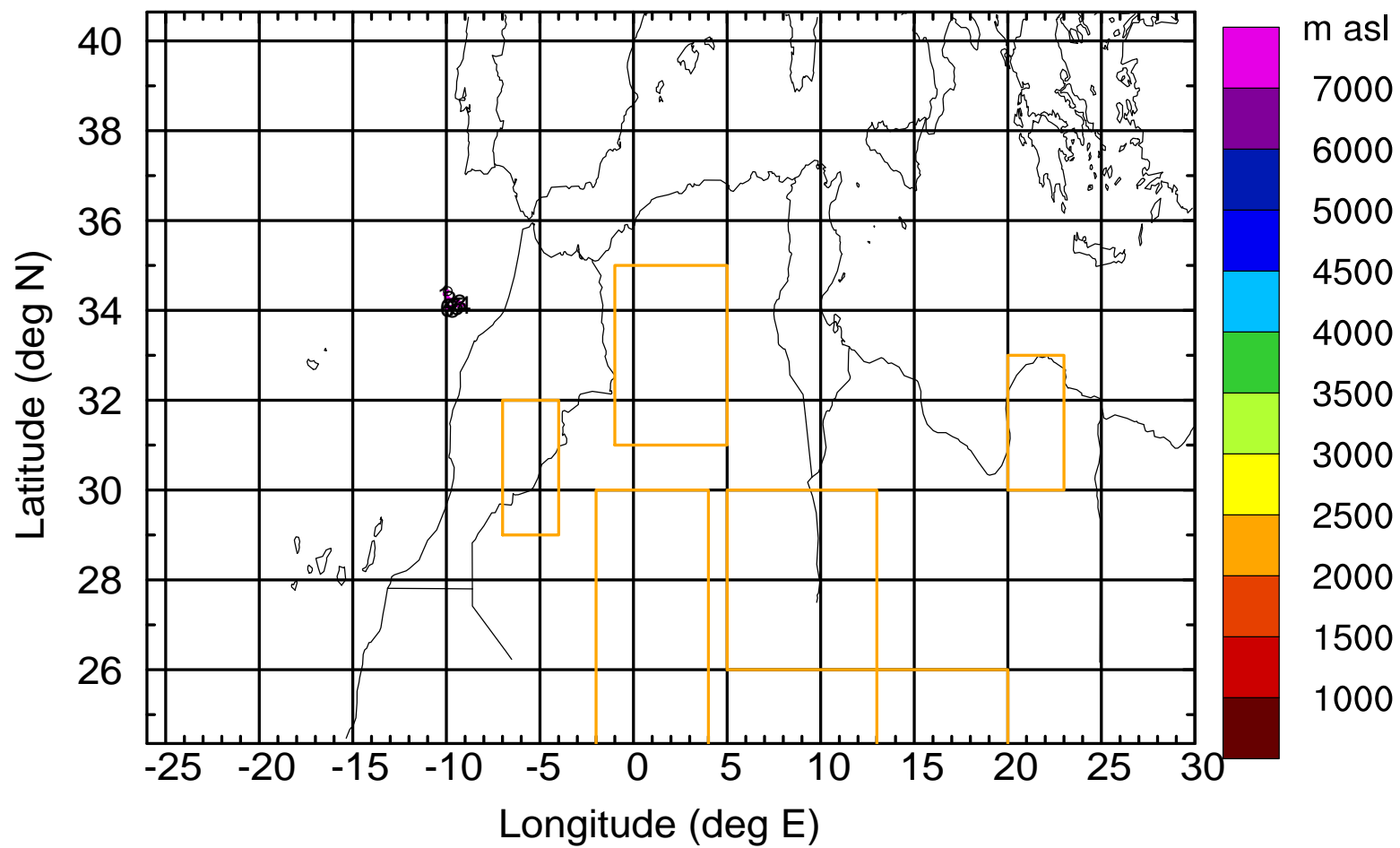
Level #5 of flight 170420b

BWD 20170420/15 -35H = 19/04 UTC



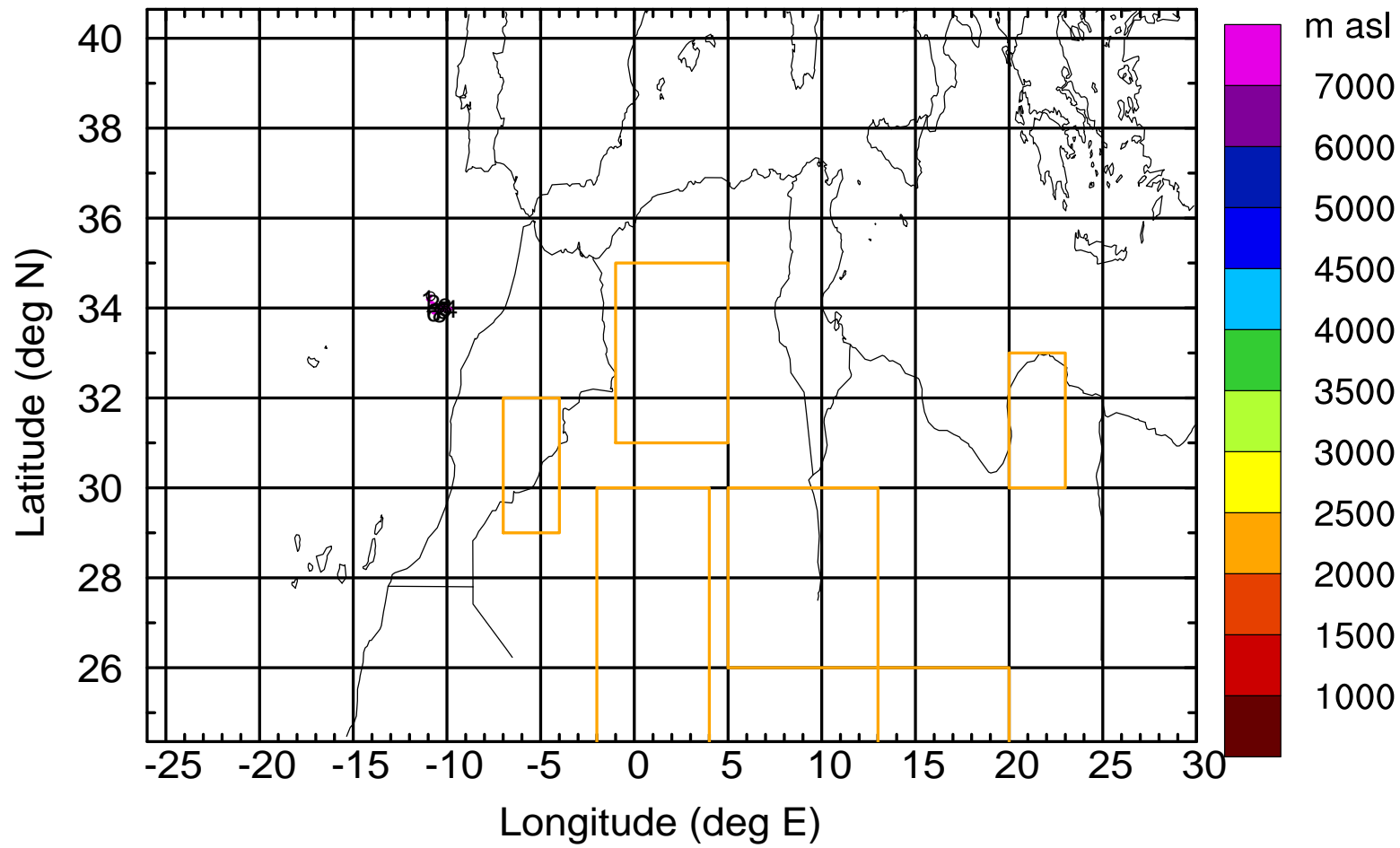
Level #5 of flight 170420b

BWD 20170420/15 -36H = 19/03 UTC



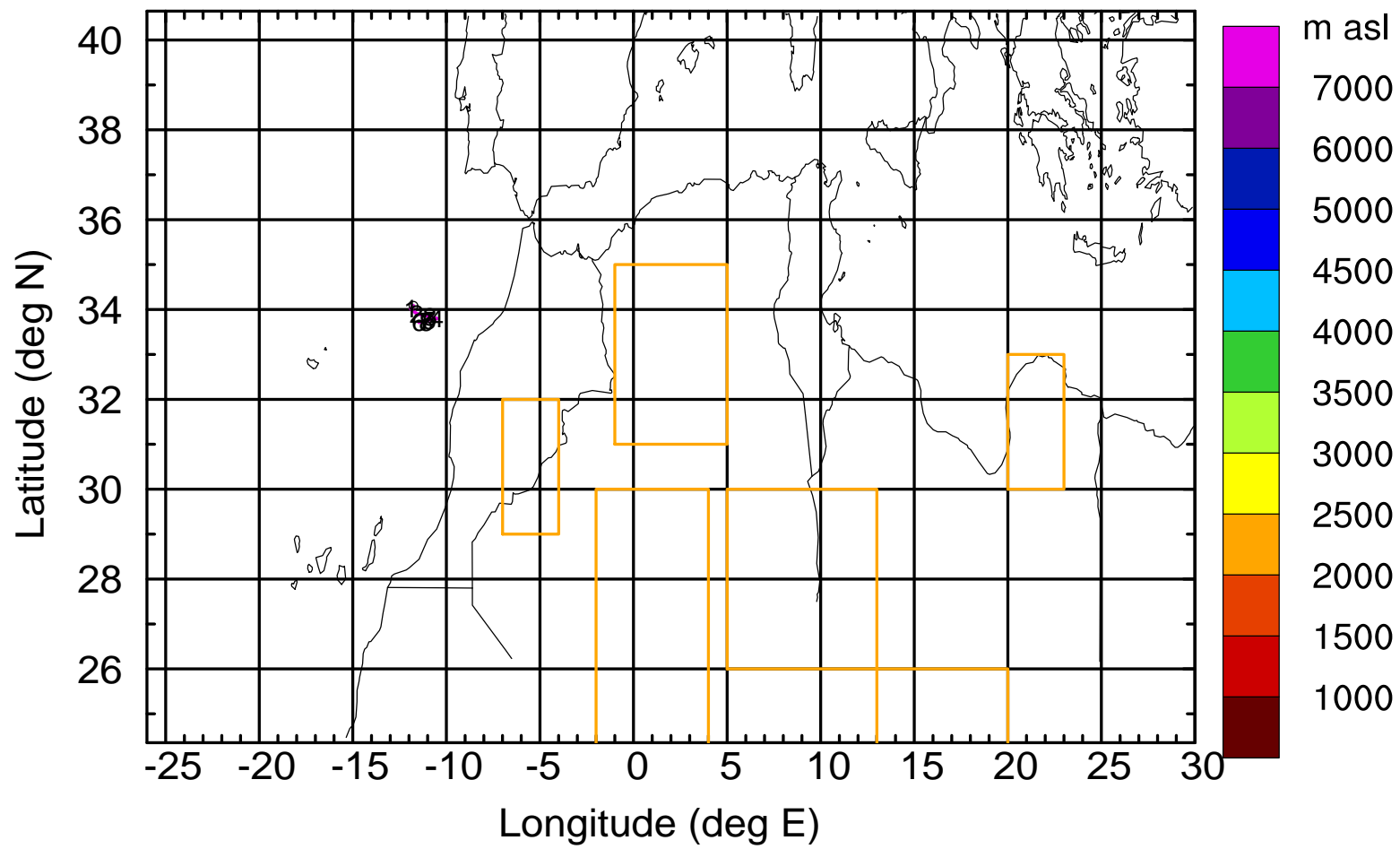
Level #5 of flight 170420b

BWD 20170420/15 -37H = 19/02 UTC



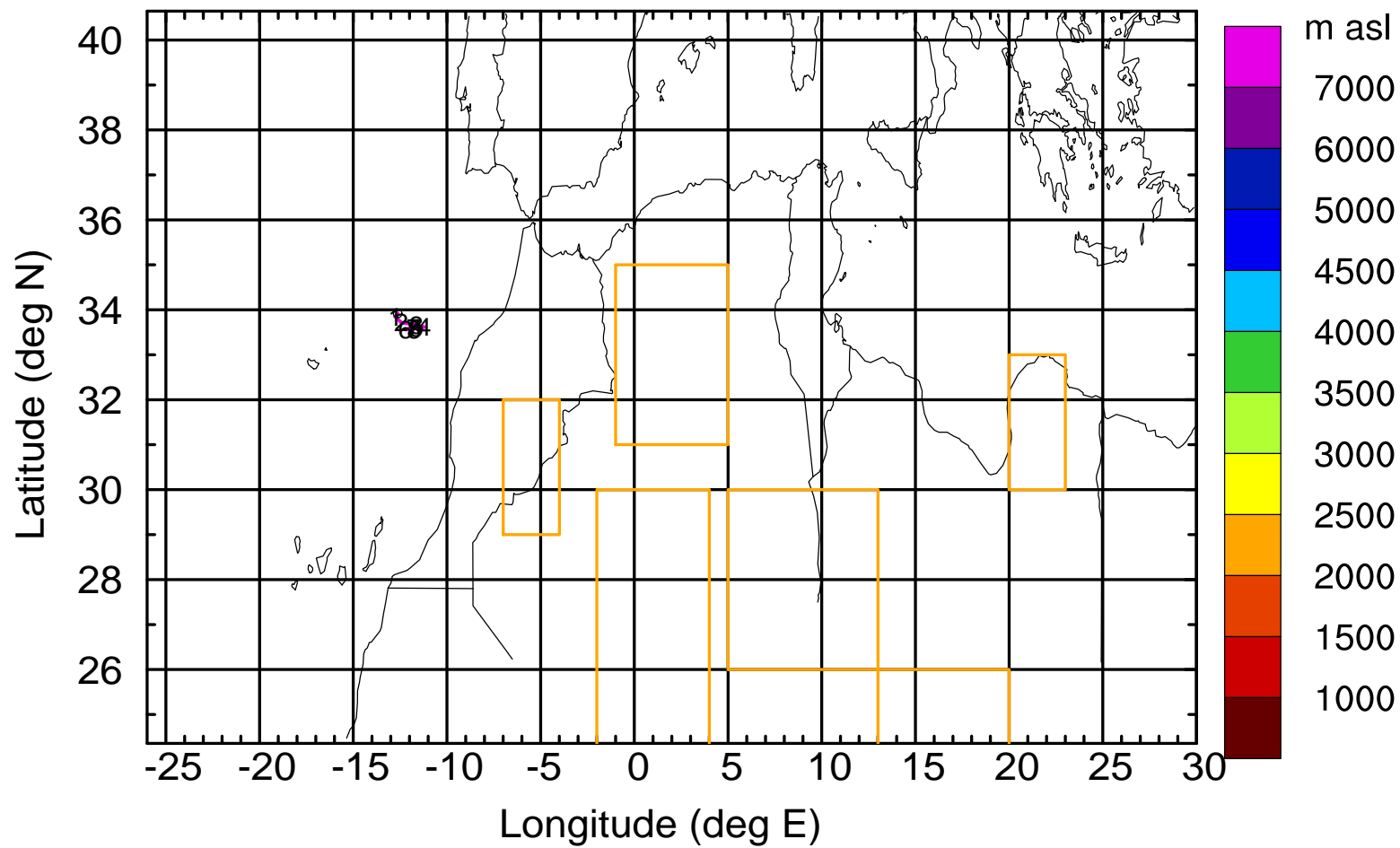
Level #5 of flight 170420b

BWD 20170420/15 -38H = 19/01 UTC



Level #5 of flight 170420b

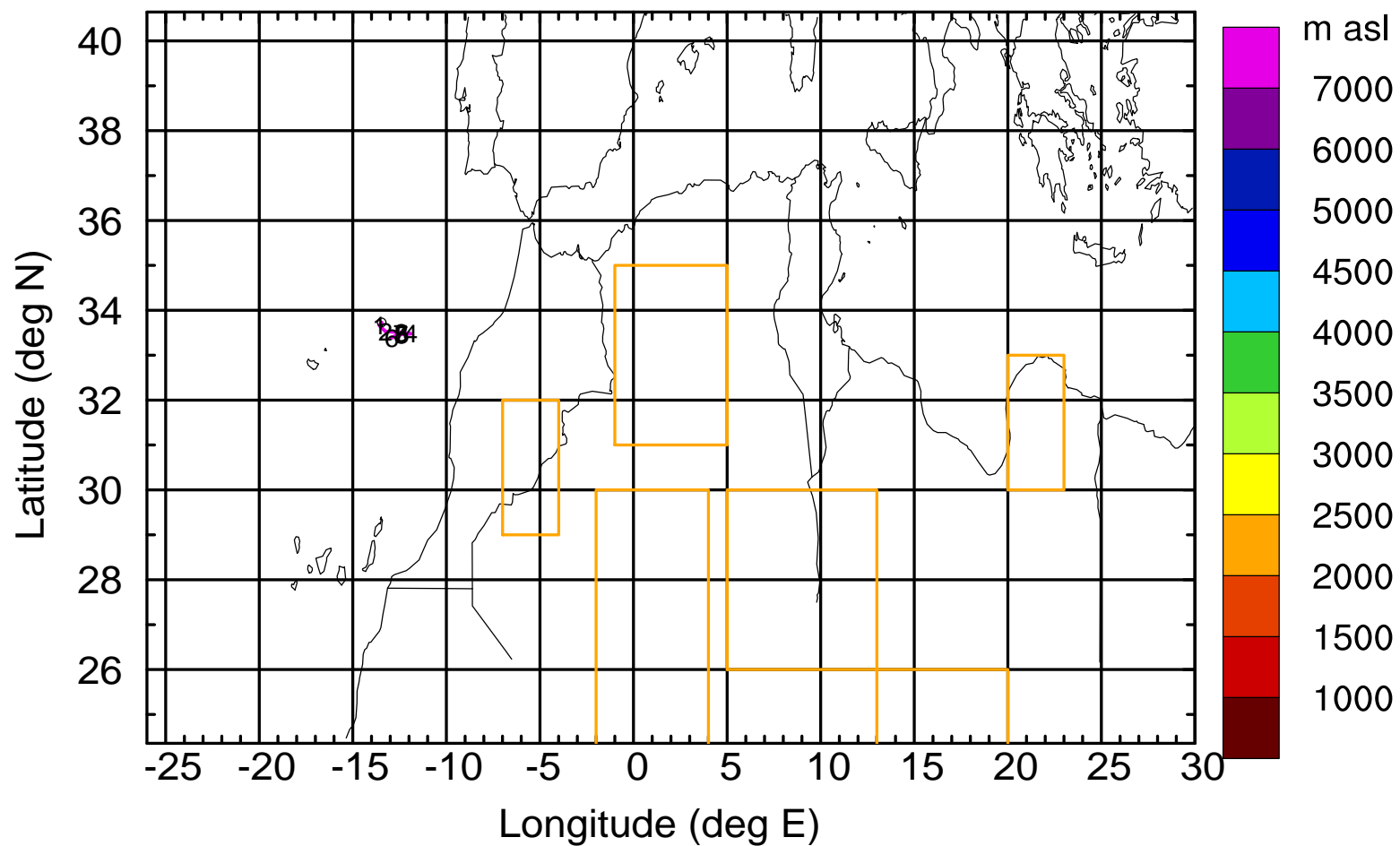
BWD 20170420/15 -39H = 19/00 UTC





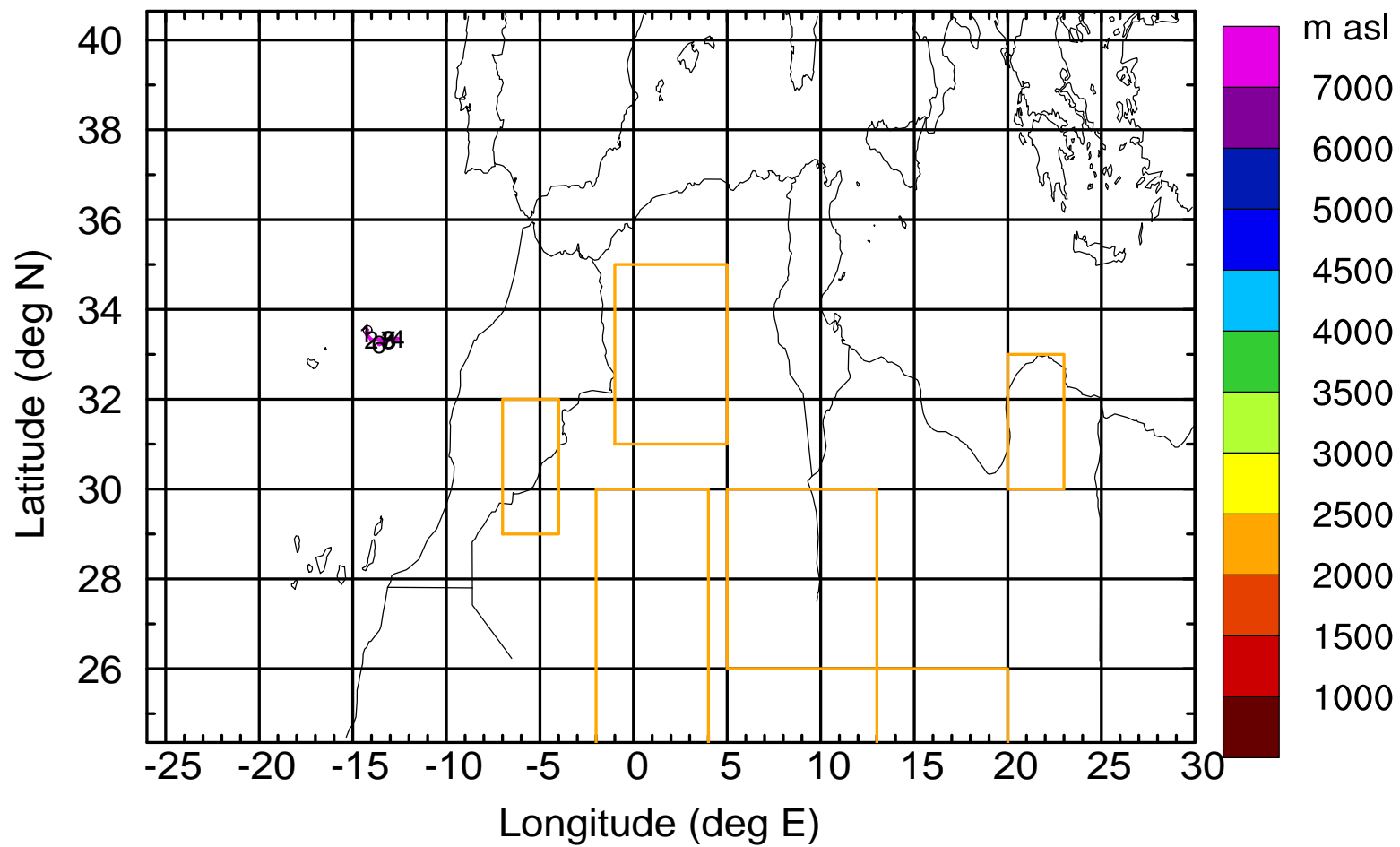
Level #5 of flight 170420b

BWD 20170420/15 -40H = 18/23 UTC



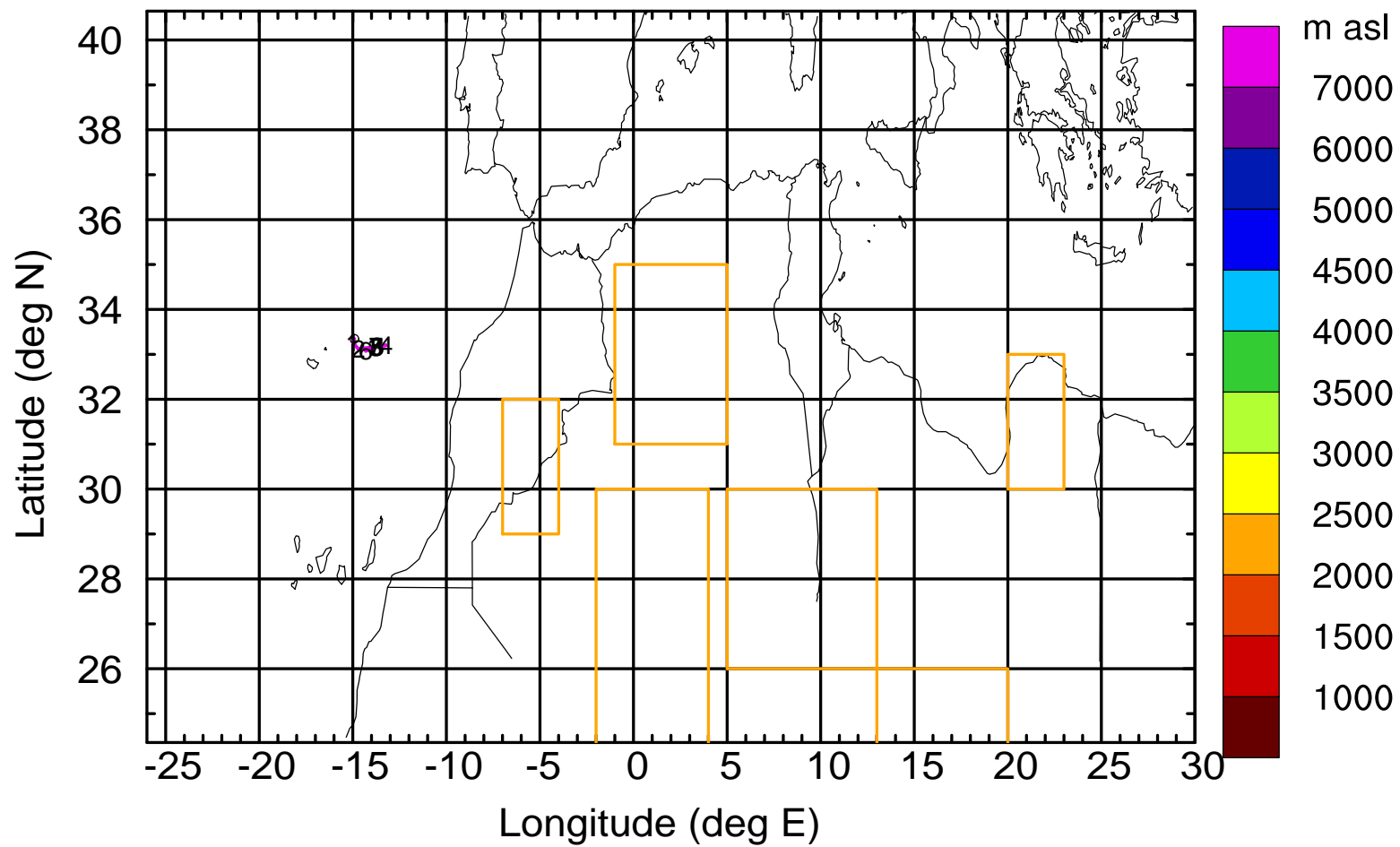
Level #5 of flight 170420b

BWD 20170420/15 -41H = 18/22 UTC



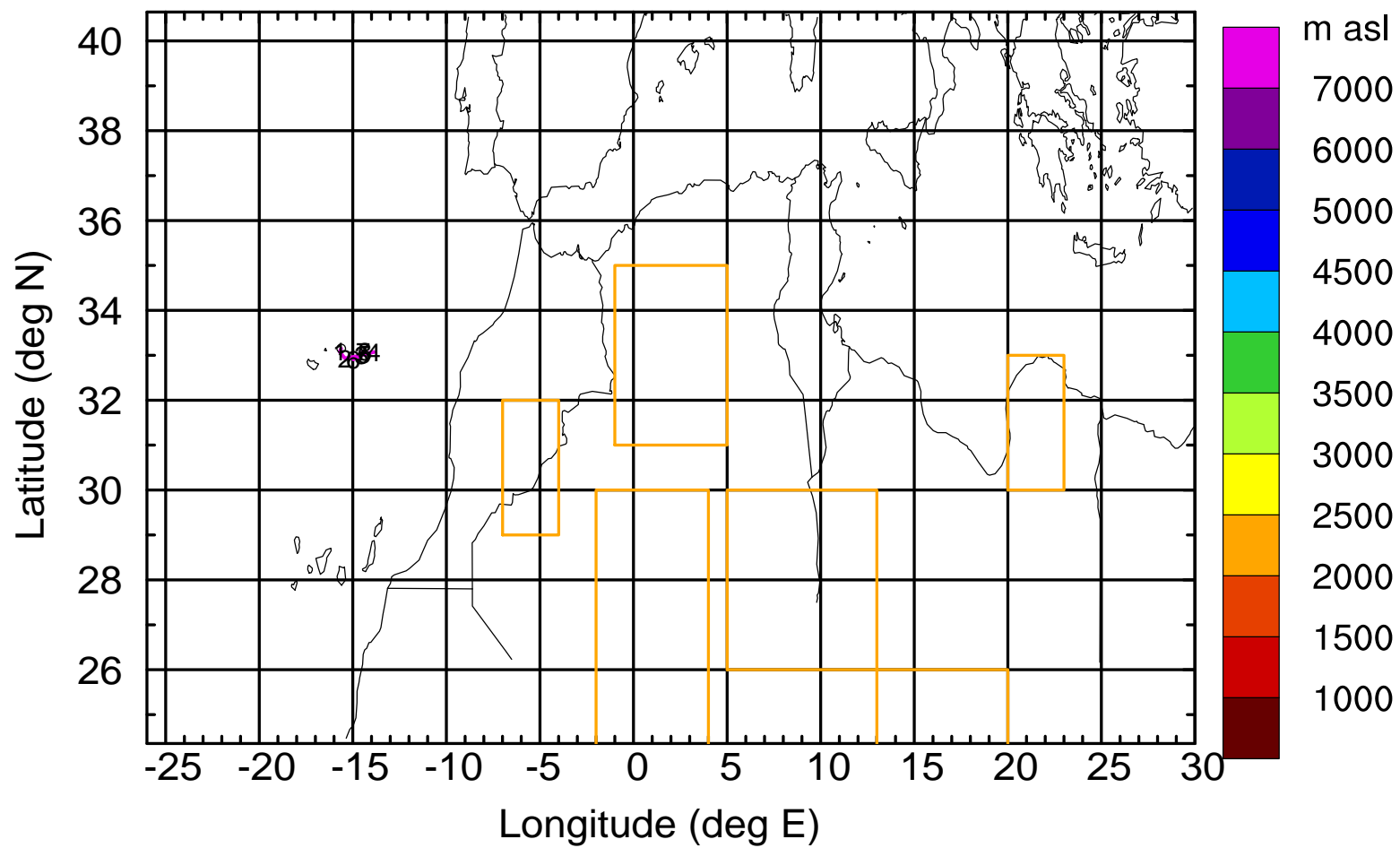
Level #5 of flight 170420b

BWD 20170420/15 -42H = 18/21 UTC



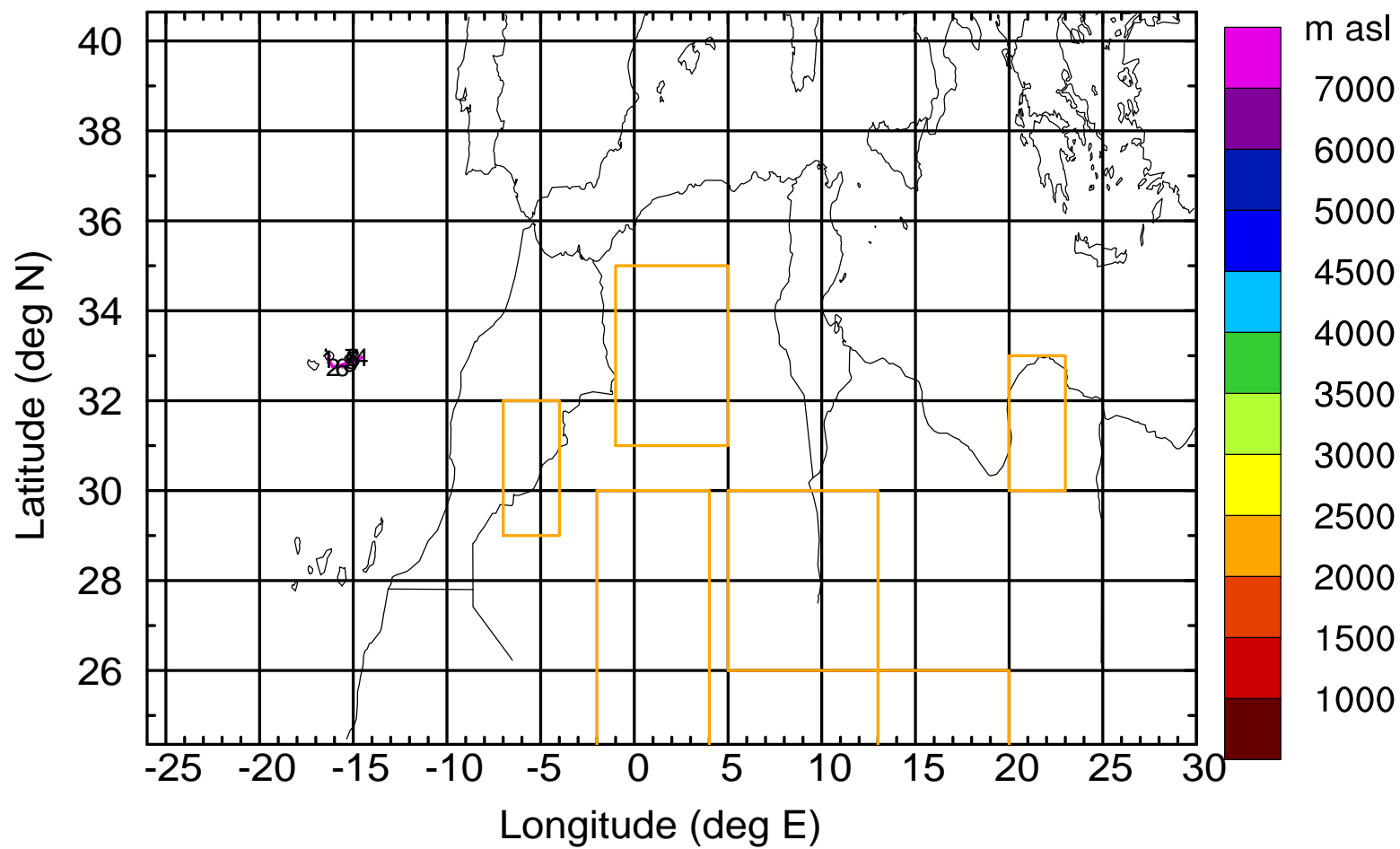
Level #5 of flight 170420b

BWD 20170420/15 -43H = 18/20 UTC



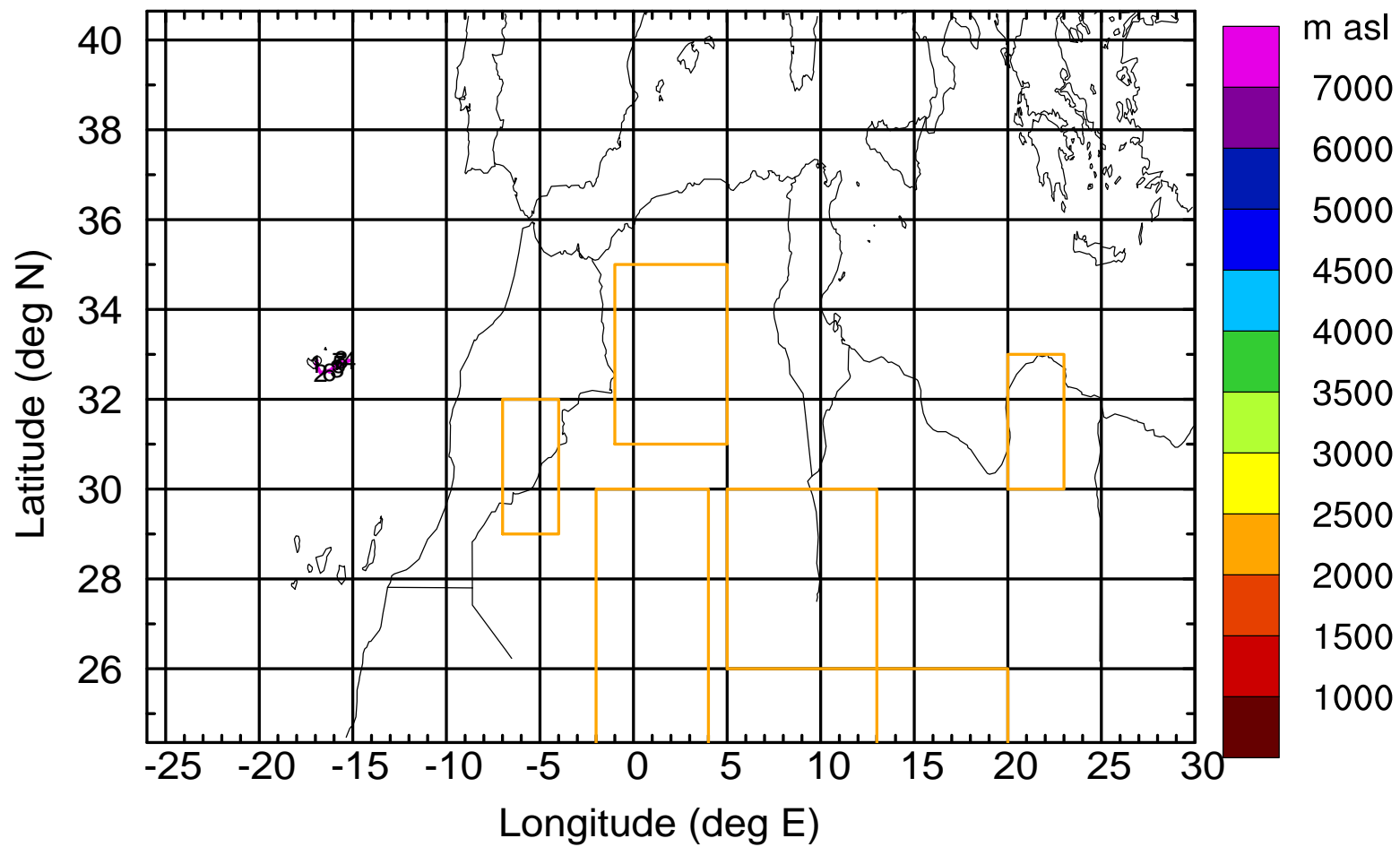
Level #5 of flight 170420b

BWD 20170420/15 -44H = 18/19 UTC



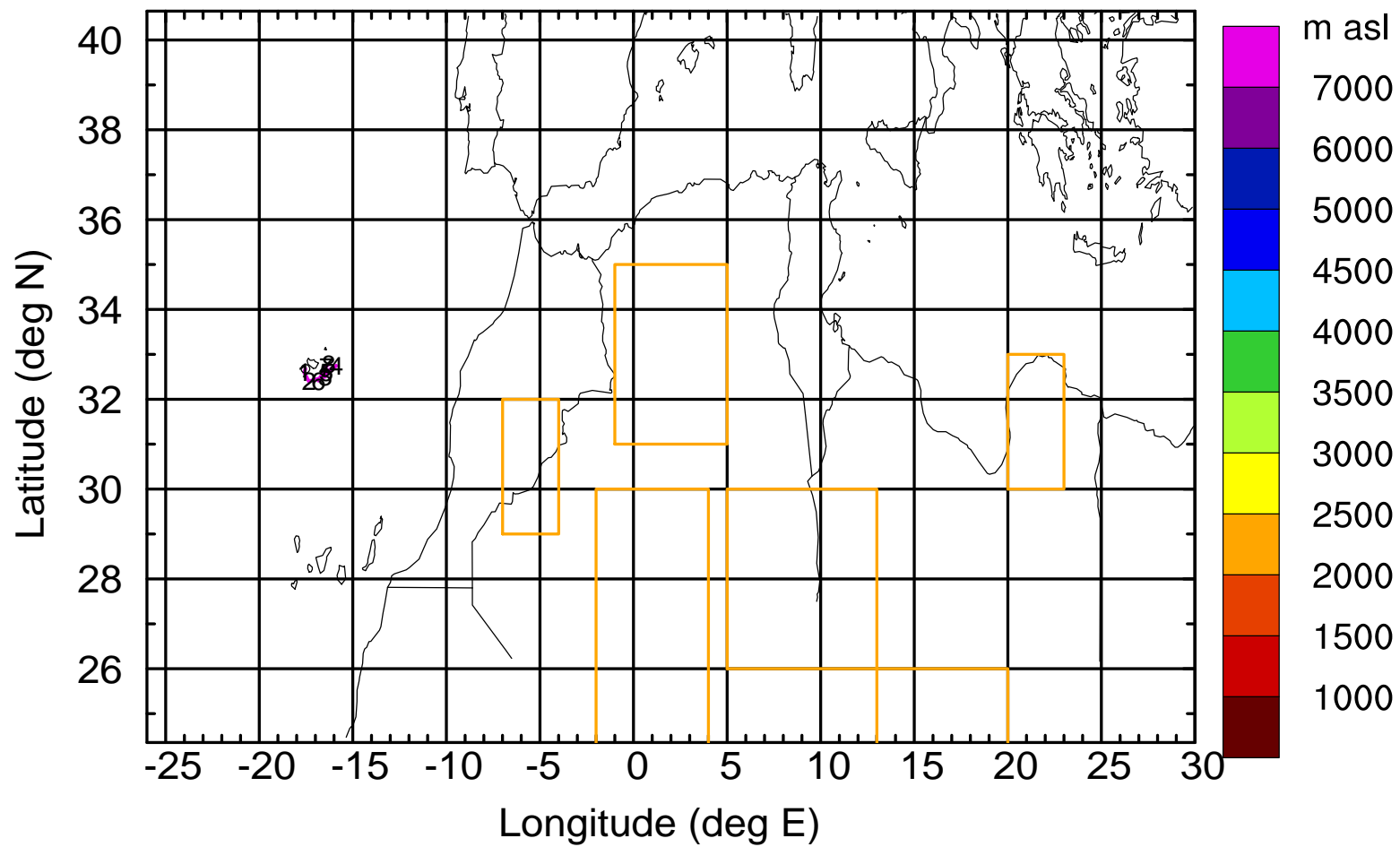
Level #5 of flight 170420b

BWD 20170420/15 -45H = 18/18 UTC



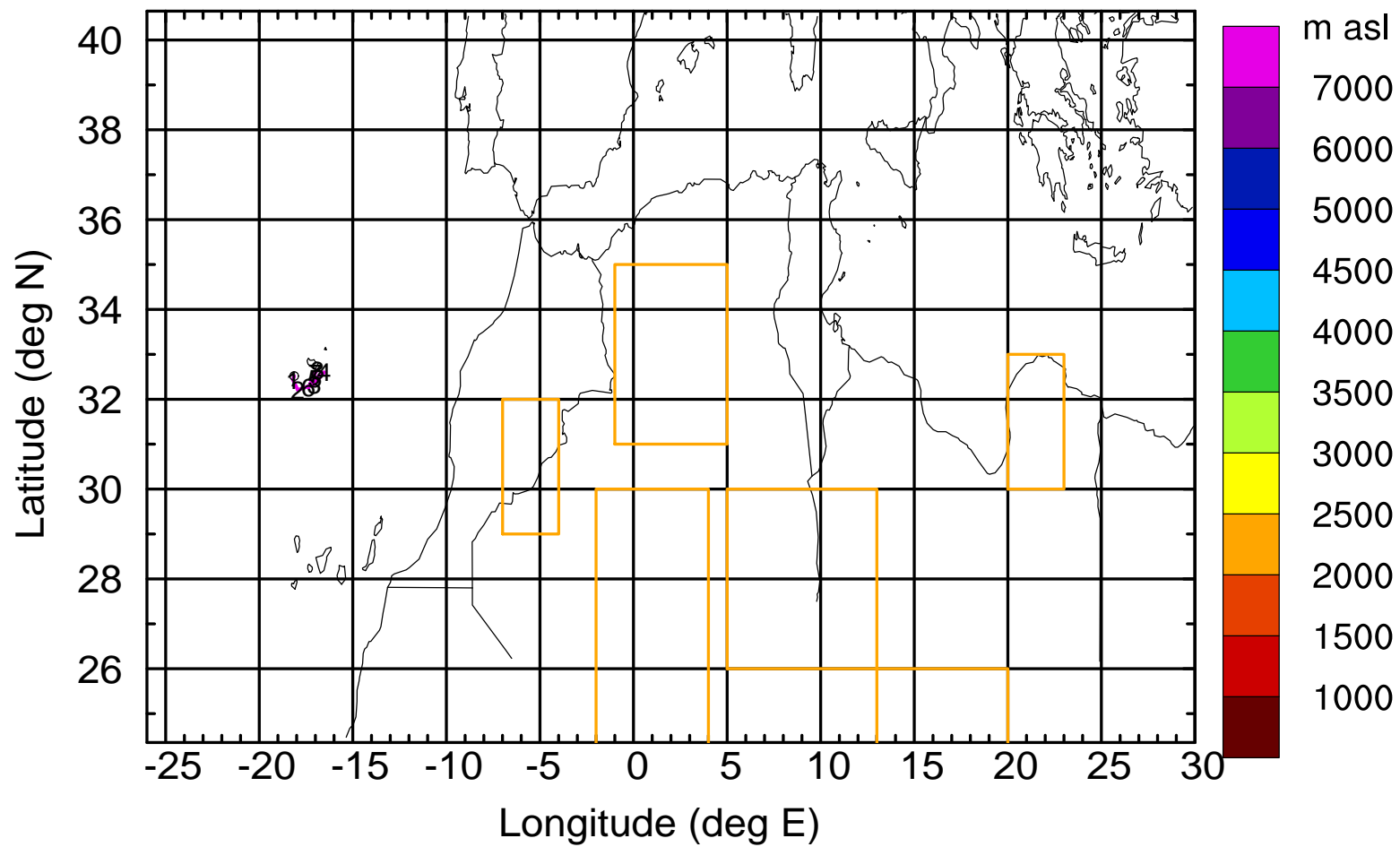
Level #5 of flight 170420b

BWD 20170420/15 -46H = 18/17 UTC



Level #5 of flight 170420b

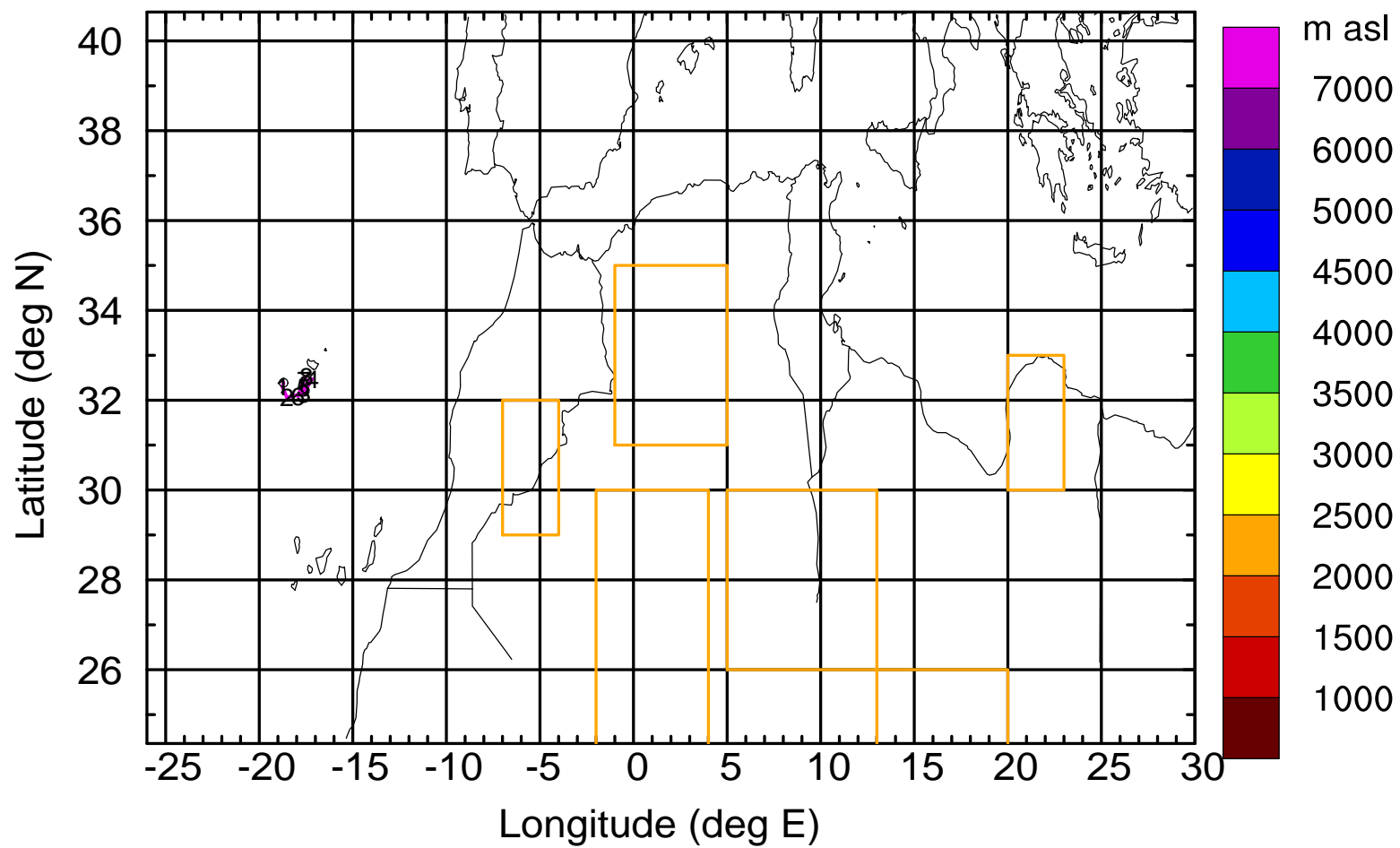
BWD 20170420/15 -47H = 18/16 UTC





Level #5 of flight 170420b

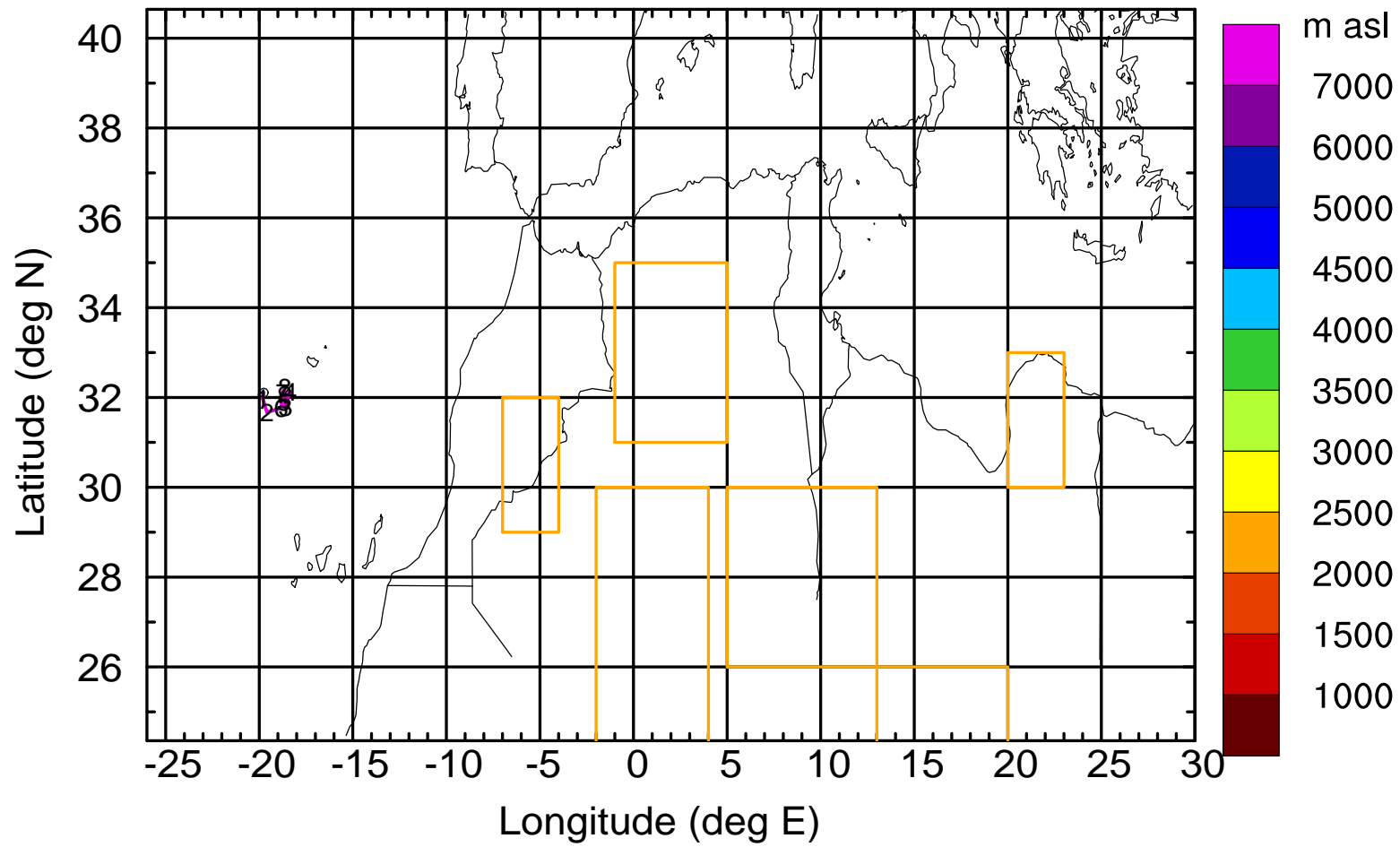
BWD 20170420/15 -48H = 18/15 UTC





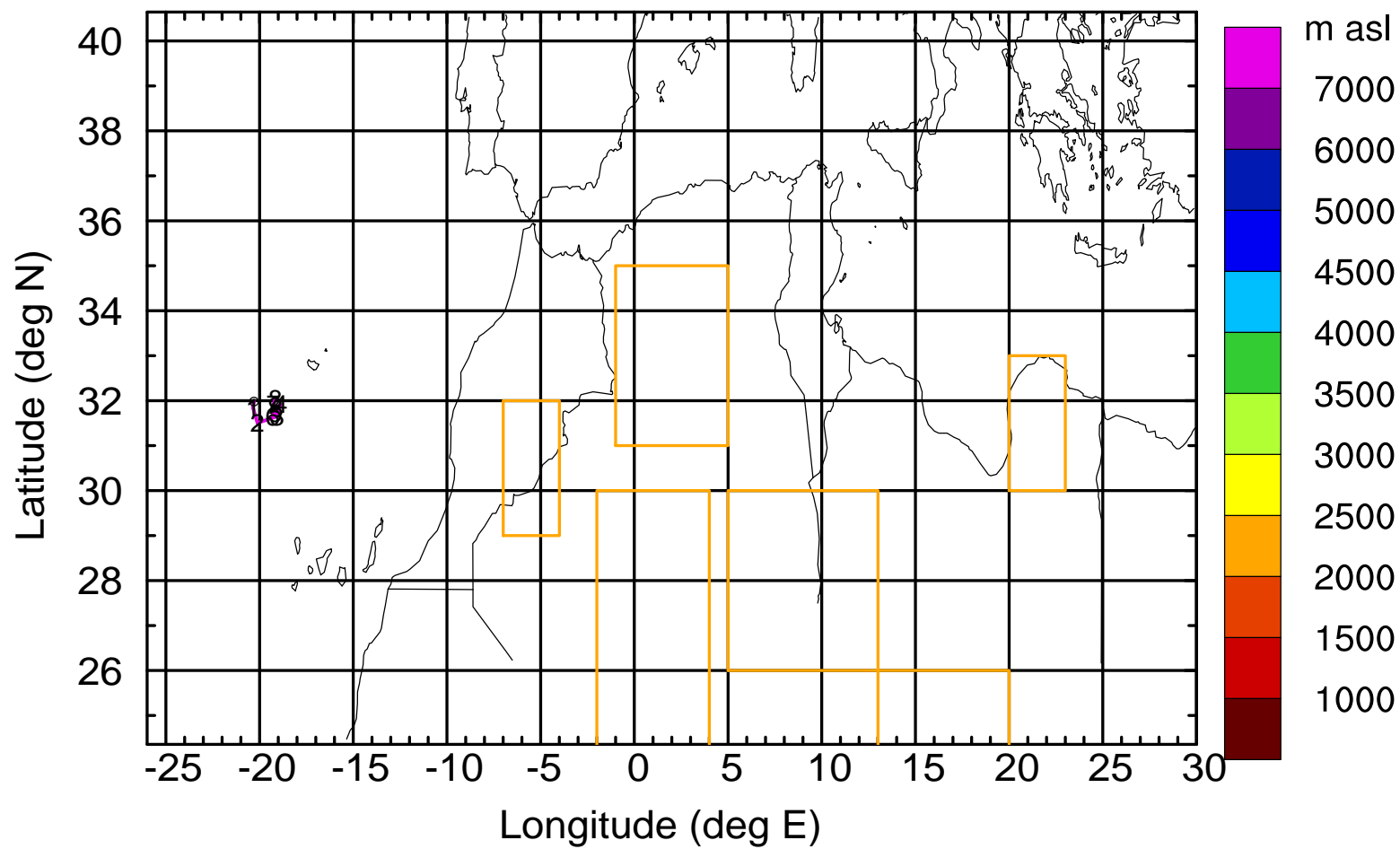
Level #5 of flight 170420b

BWD 20170420/15 -50H = 18/13 UTC



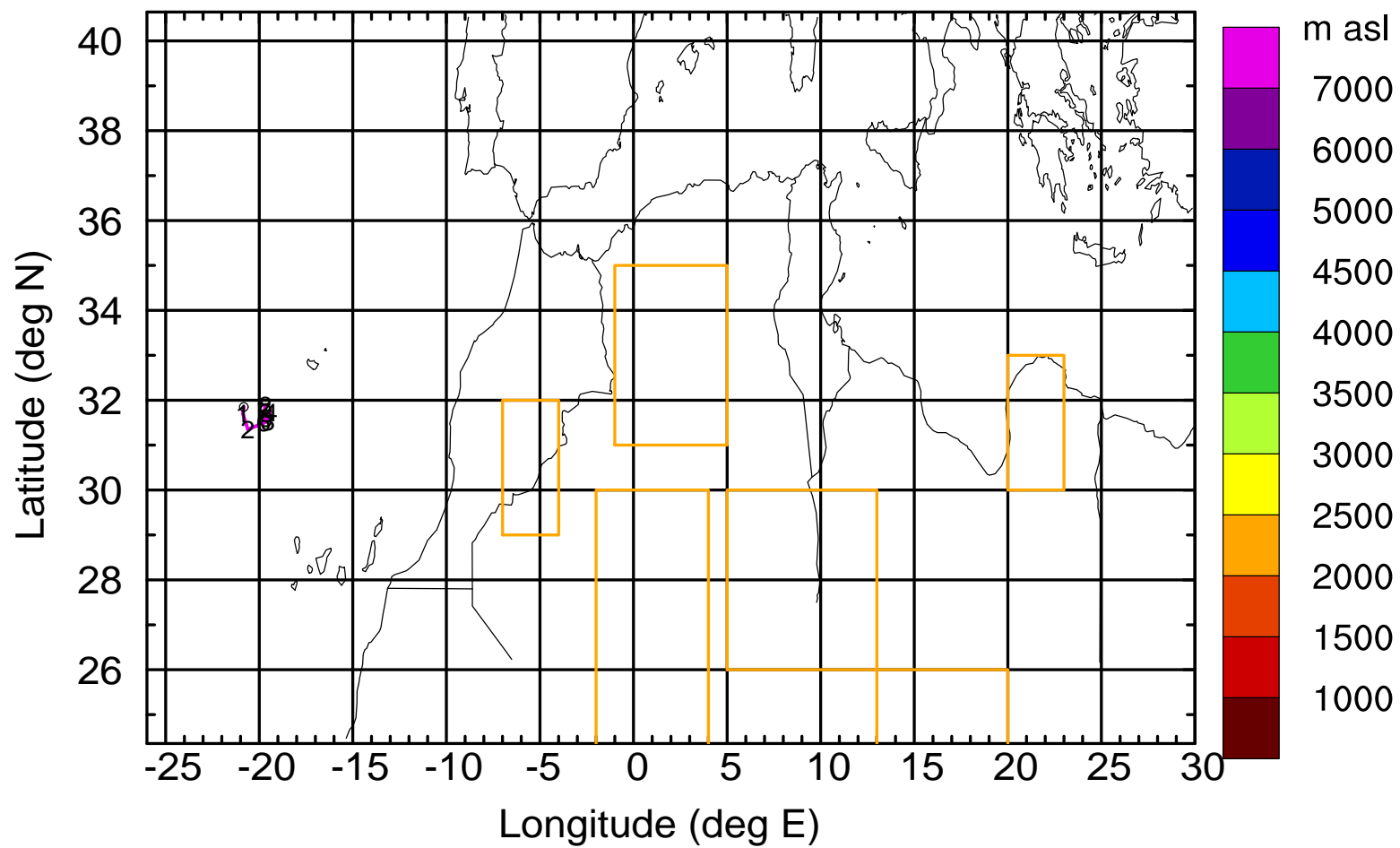
Level #5 of flight 170420b

BWD 20170420/15 -51H = 18/12 UTC



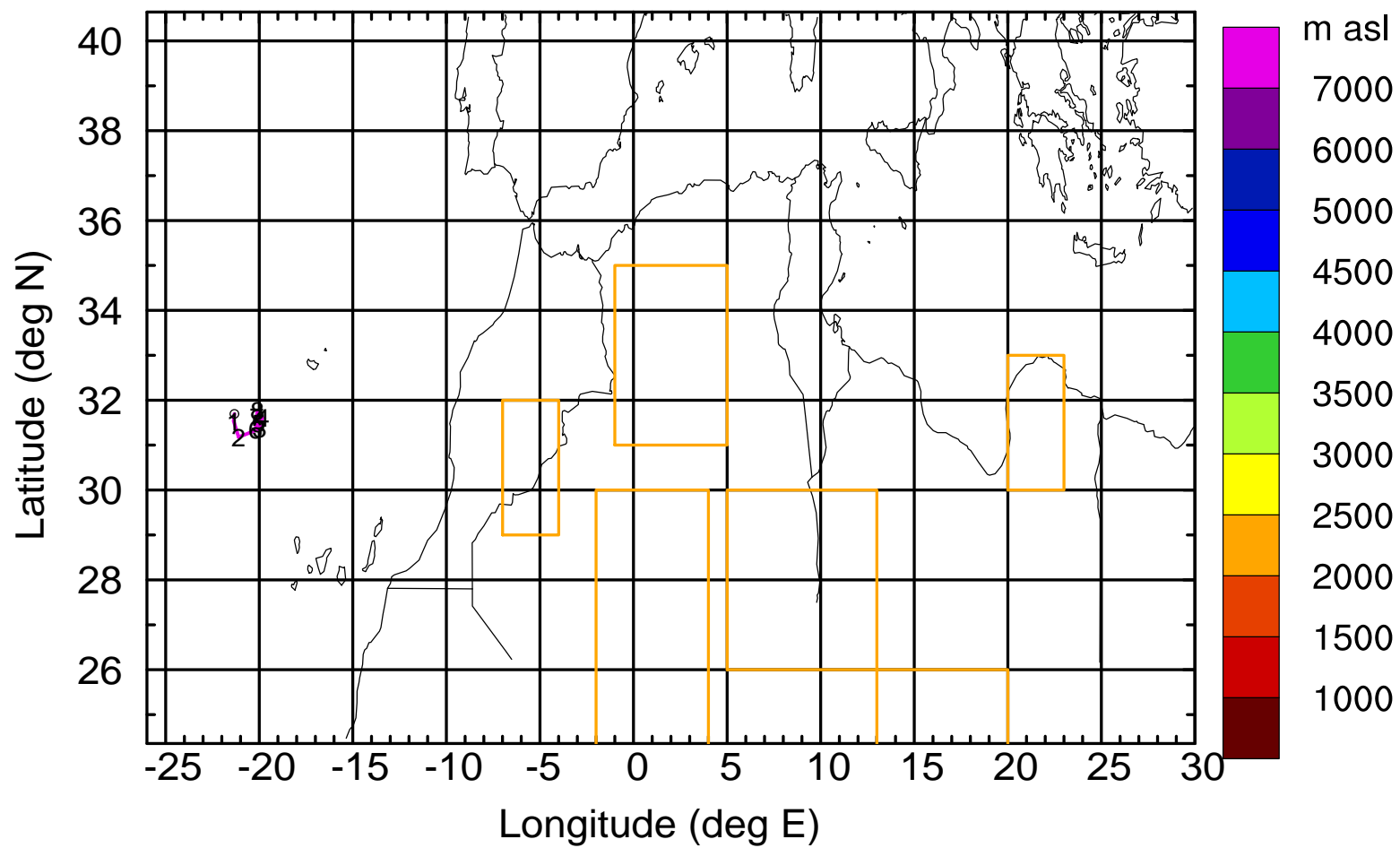
Level #5 of flight 170420b

BWD 20170420/15 -52H = 18/11 UTC



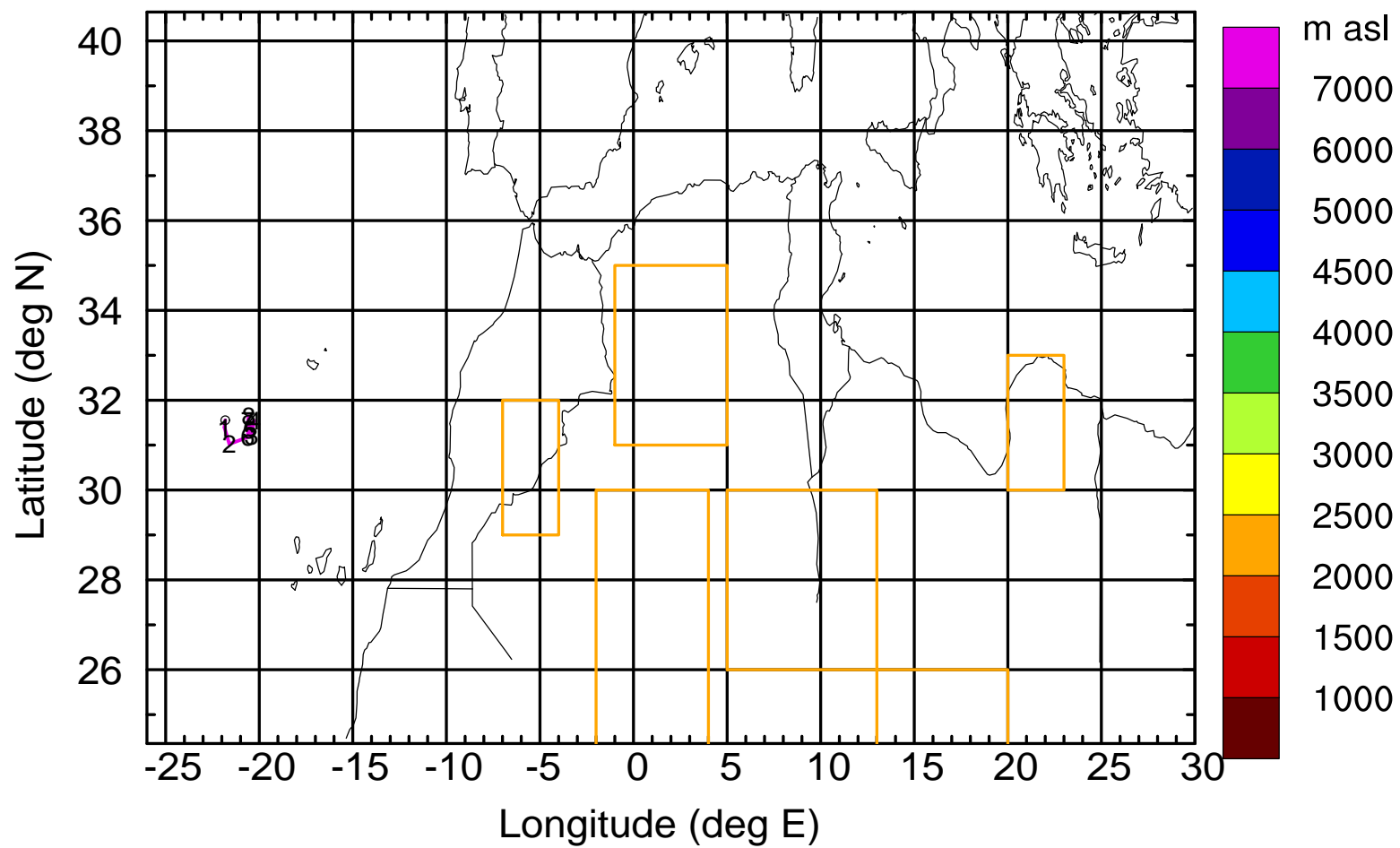
Level #5 of flight 170420b

BWD 20170420/15 -53H = 18/10 UTC



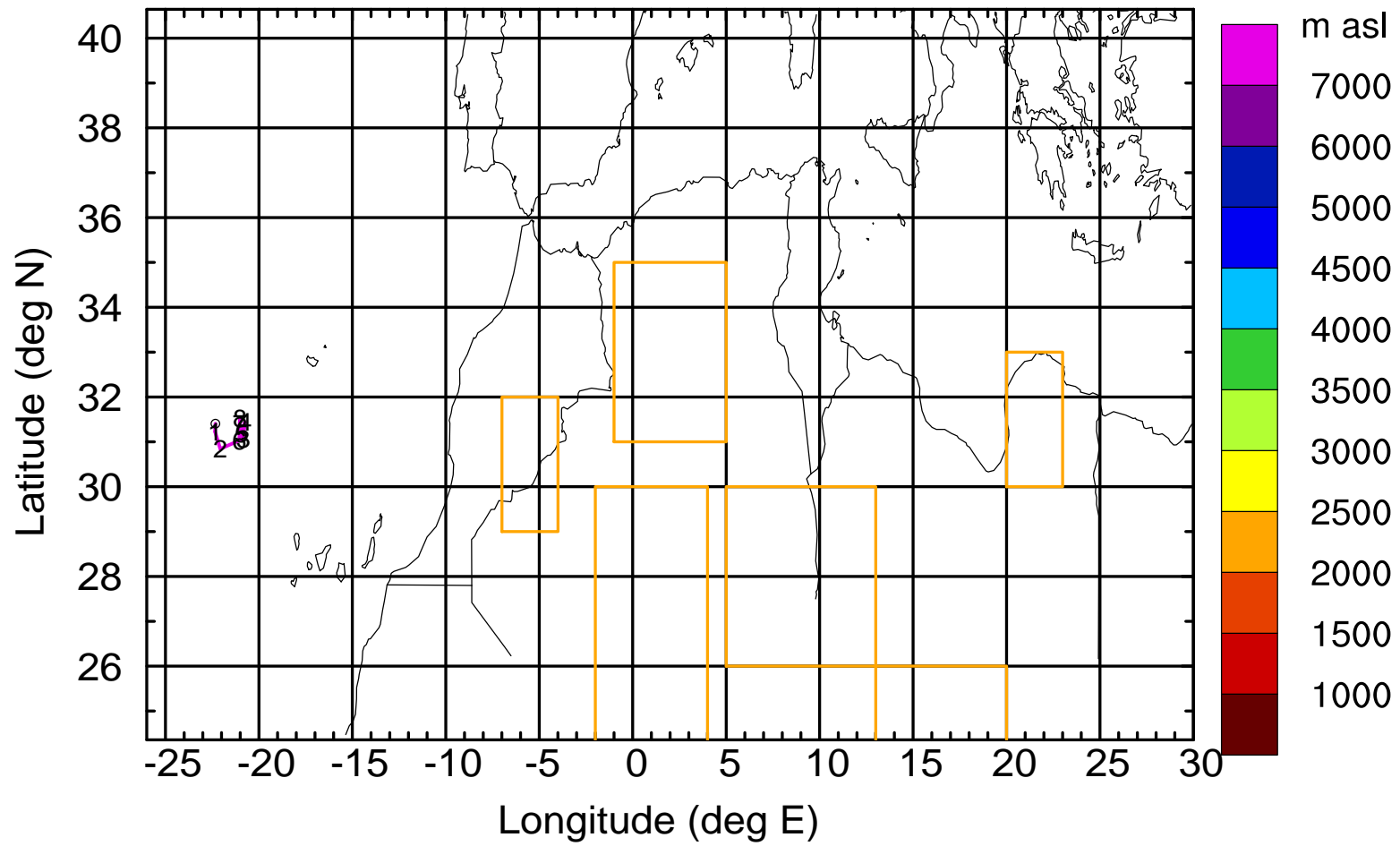
Level #5 of flight 170420b

BWD 20170420/15 -54H = 18/09 UTC



Level #5 of flight 170420b

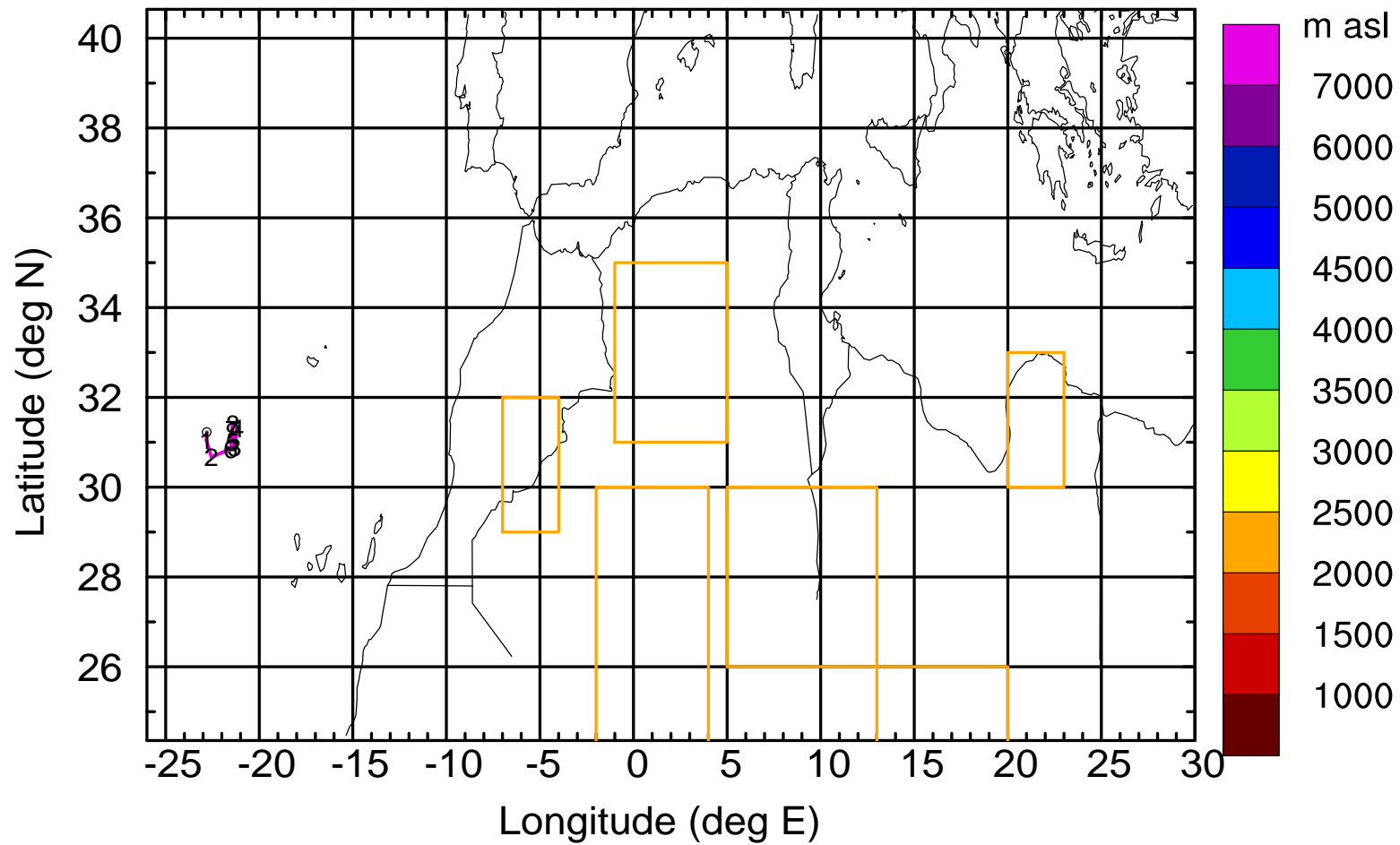
BWD 20170420/15 -55H = 18/08 UTC





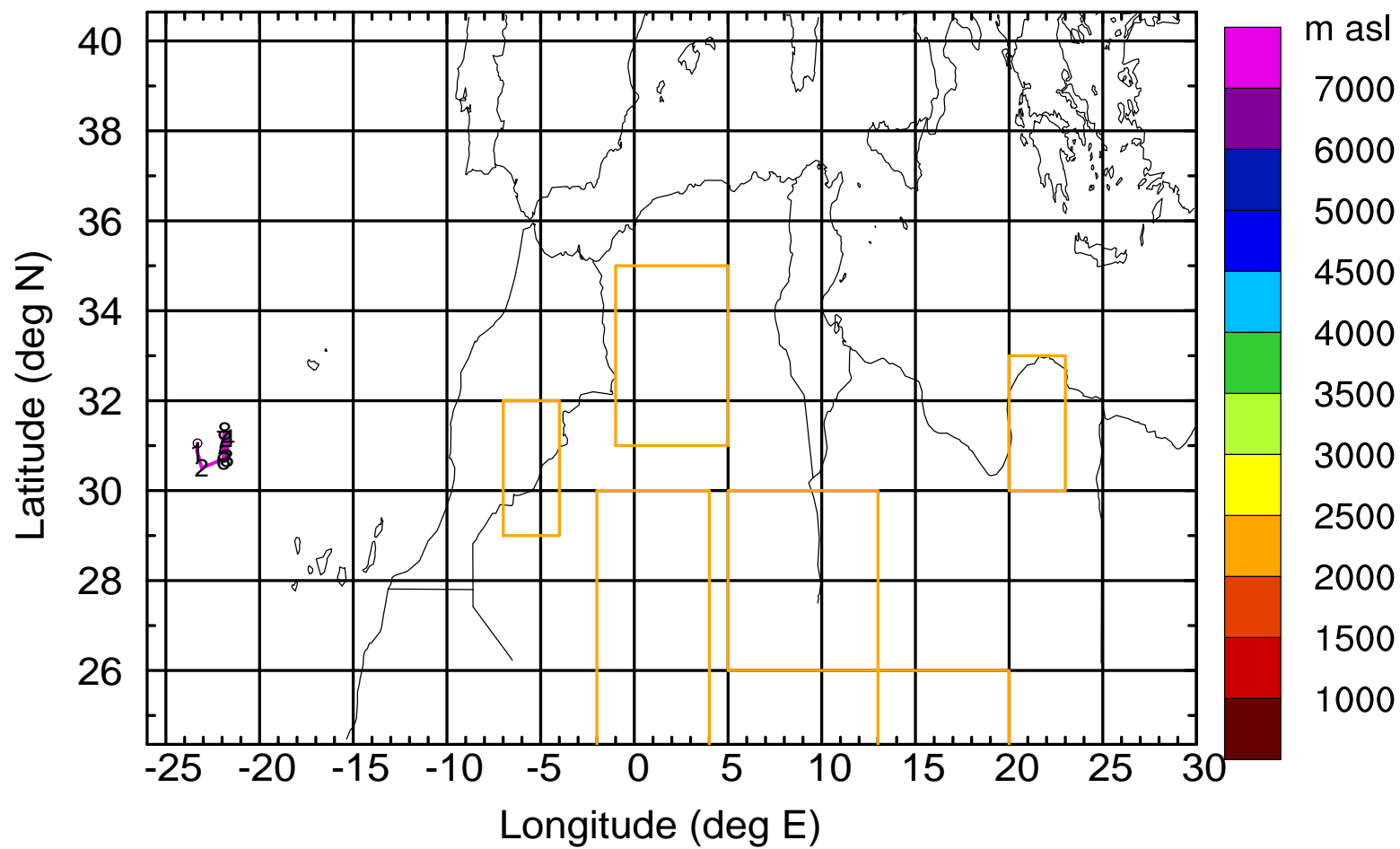
Level #5 of flight 170420b

BWD 20170420/15 -56H = 18/07 UTC



Level #5 of flight 170420b

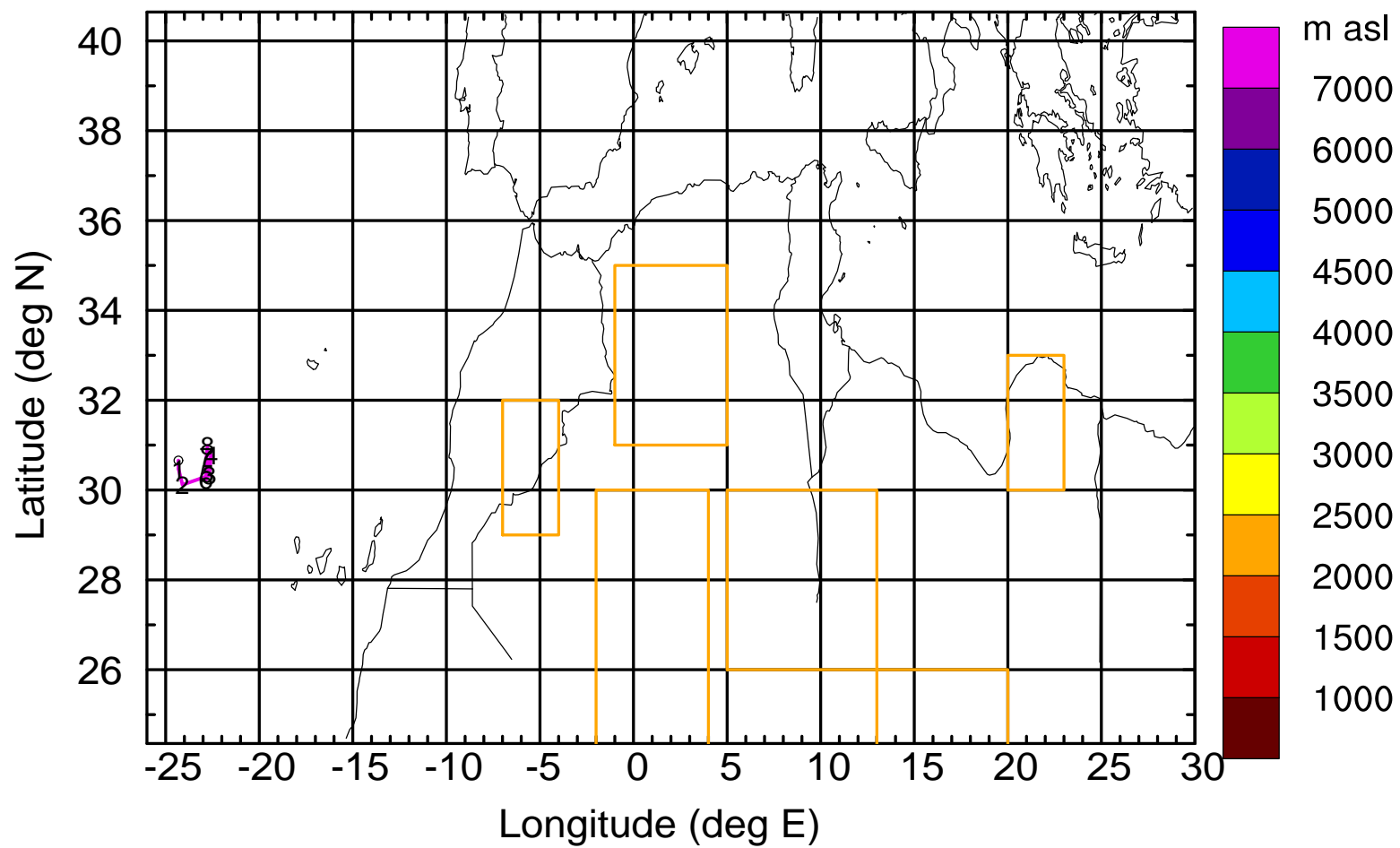
BWD 20170420/15 -57H = 18/06 UTC





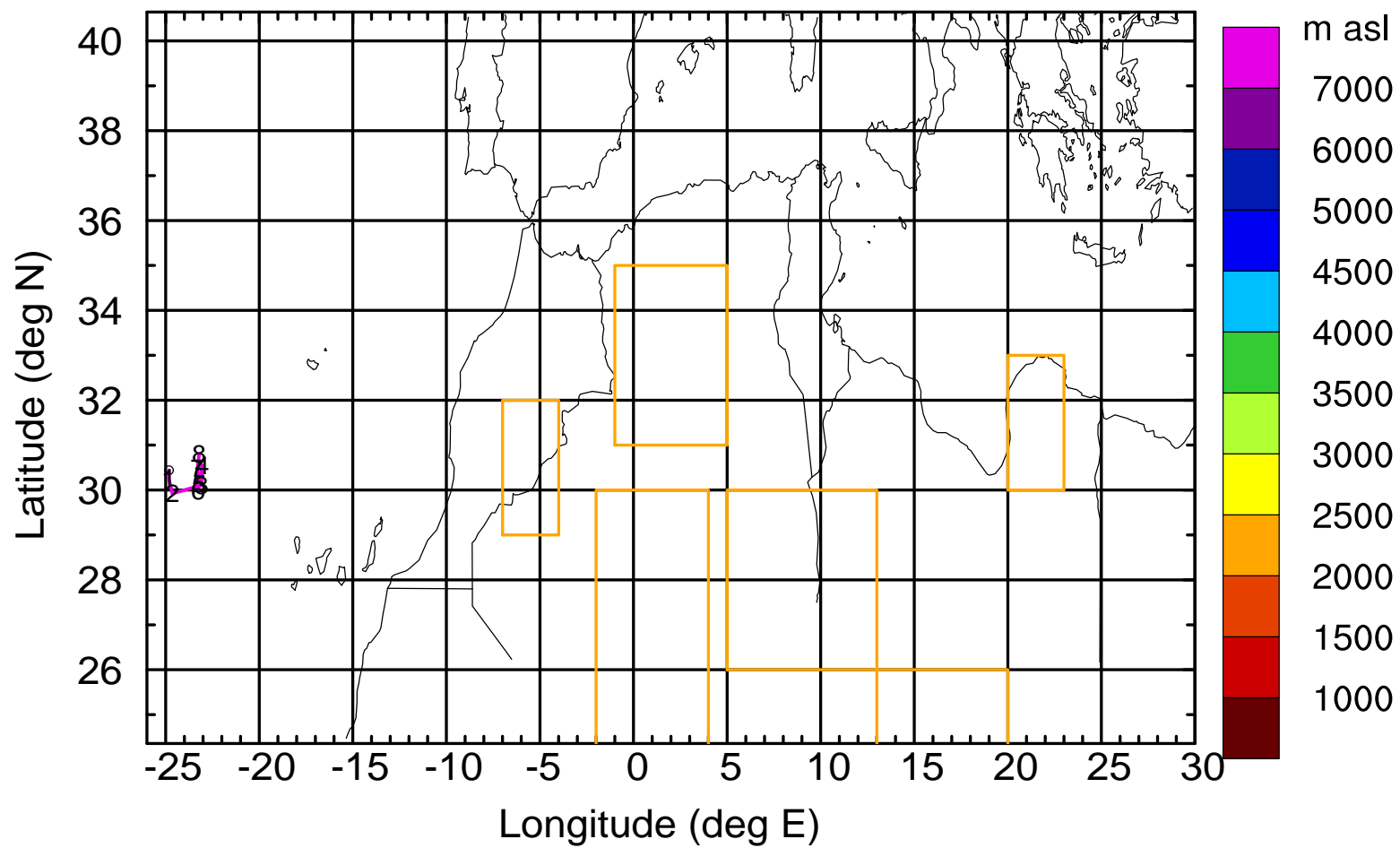
Level #5 of flight 170420b

BWD 20170420/15 -59H = 18/04 UTC



Level #5 of flight 170420b

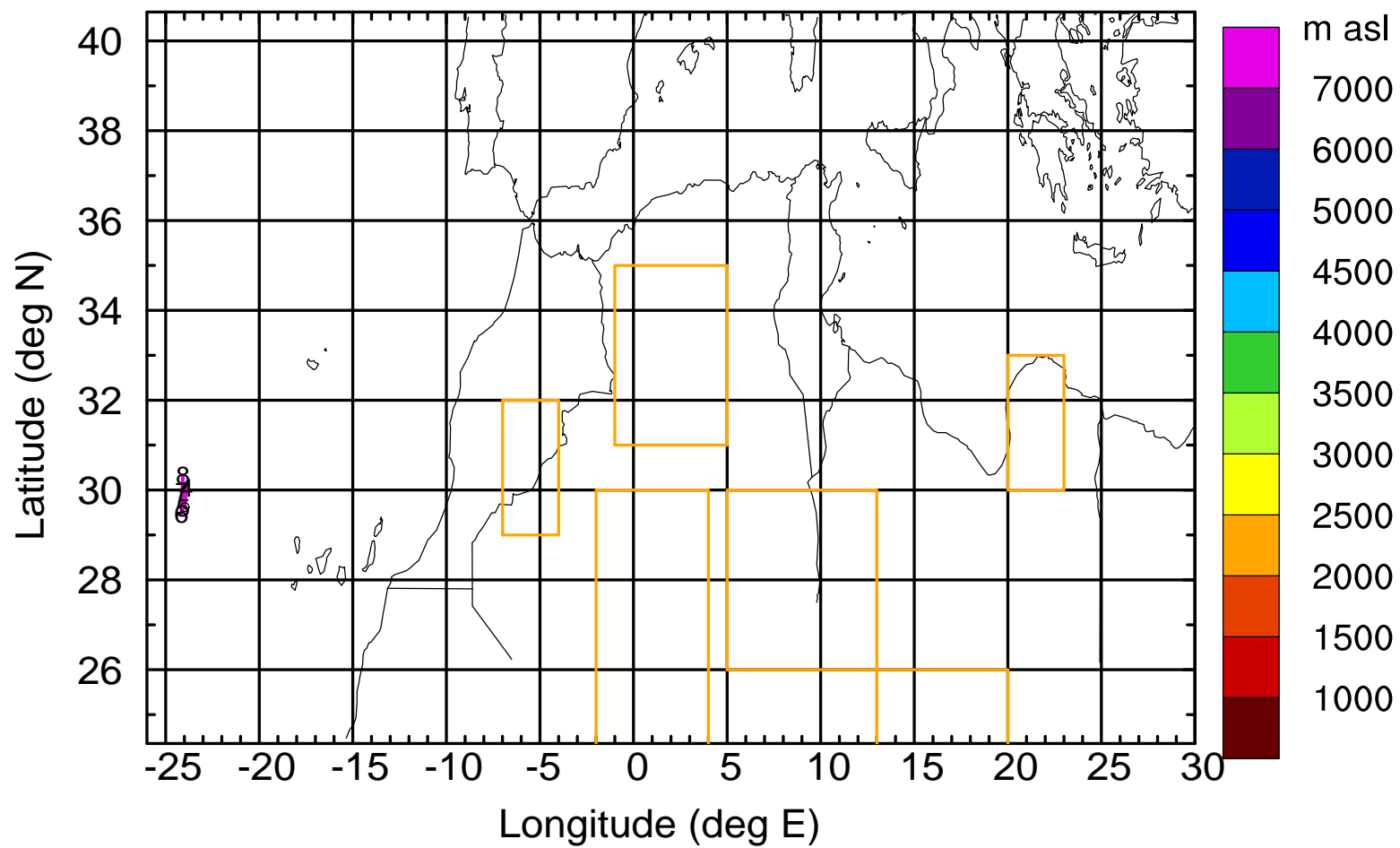
BWD 20170420/15 -60H = 18/03 UTC





Level #5 of flight 170420b

BWD 20170420/15 -62H = 18/01 UTC







Level #5 of flight 170420b

BWD 20170420/15 -64H = 17/23 UTC

