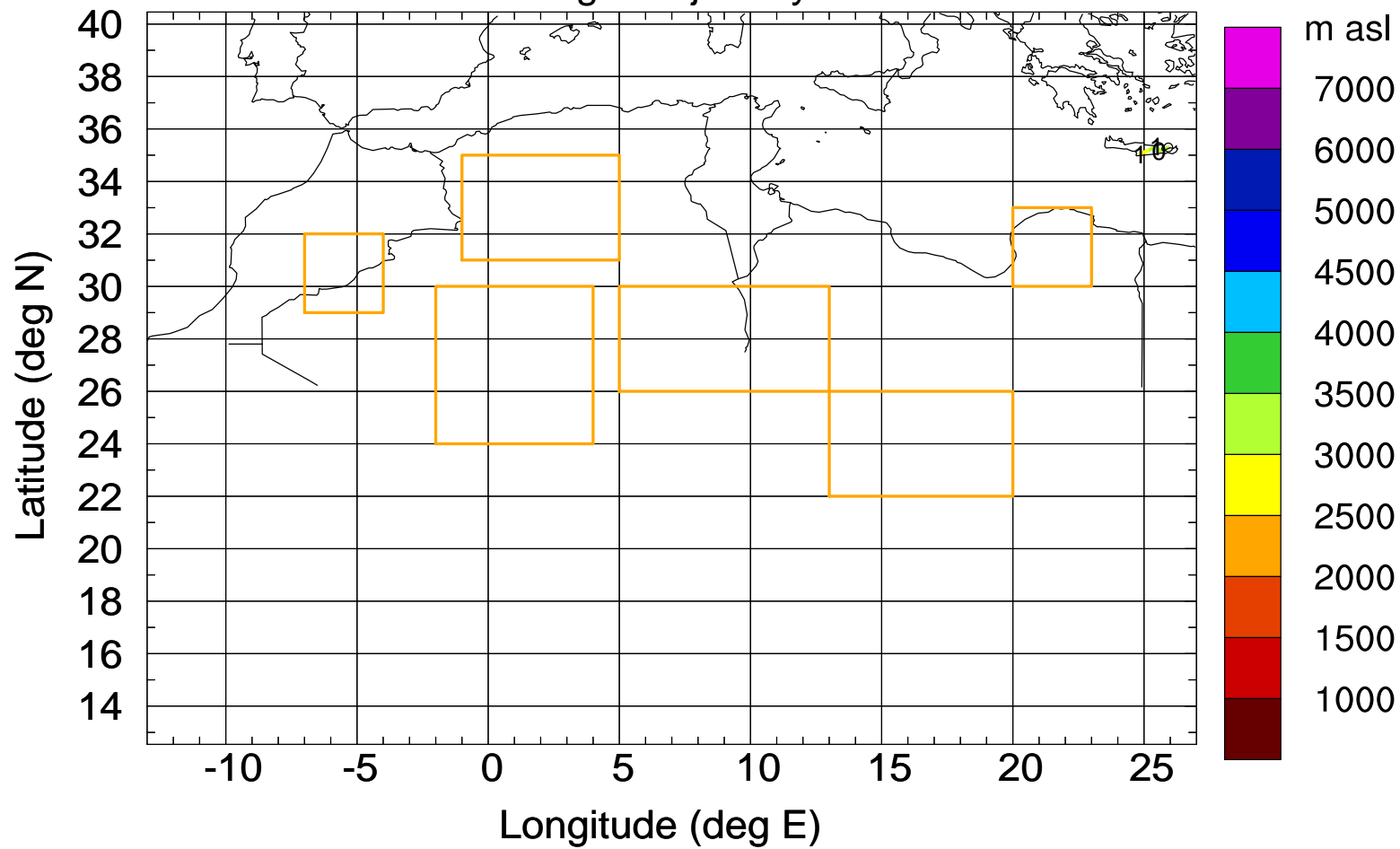


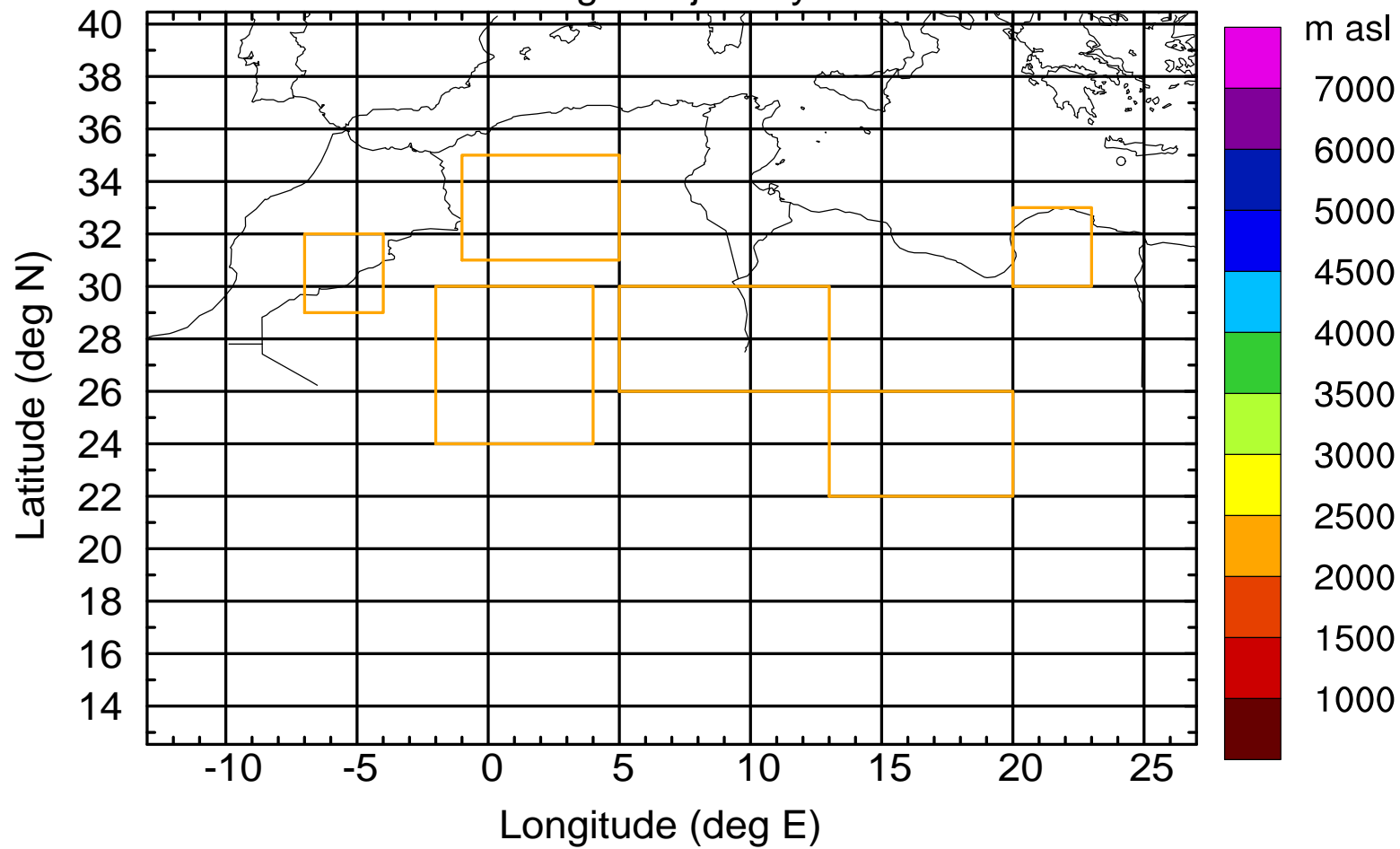
Level #1 of flight 170420b

### Flight trajectory



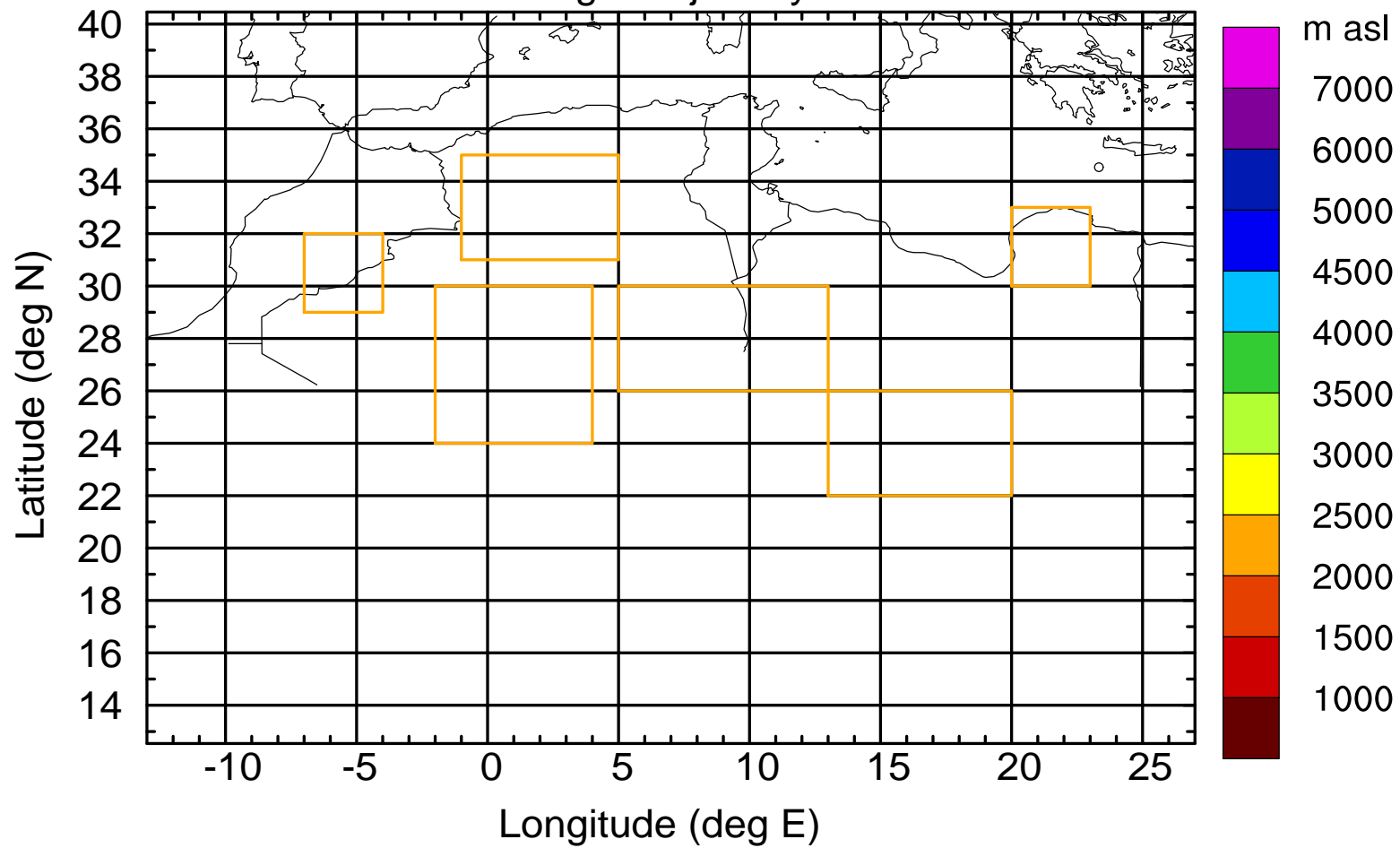
Level #1 of flight 170420b

### Flight trajectory



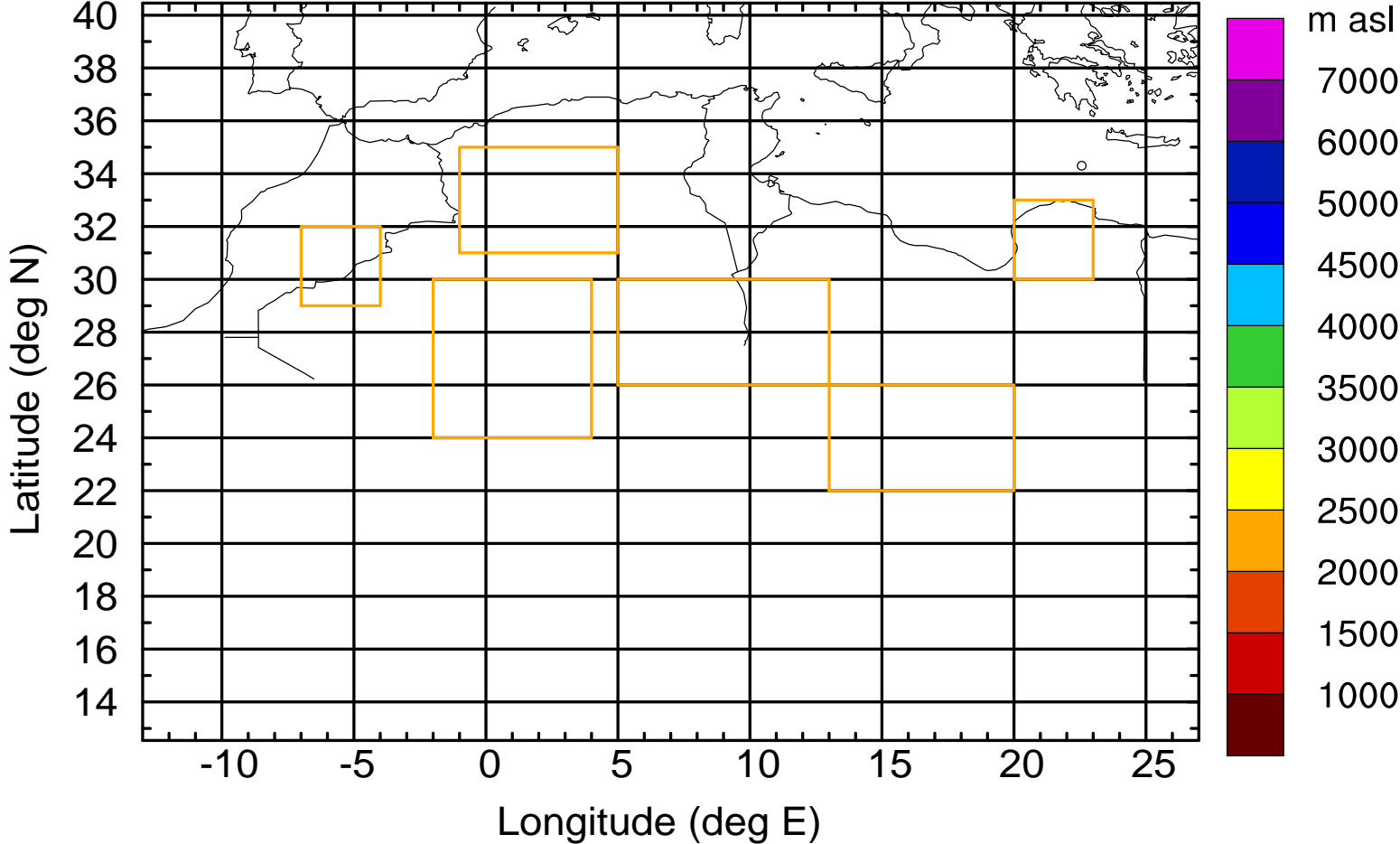
Level #1 of flight 170420b

### Flight trajectory



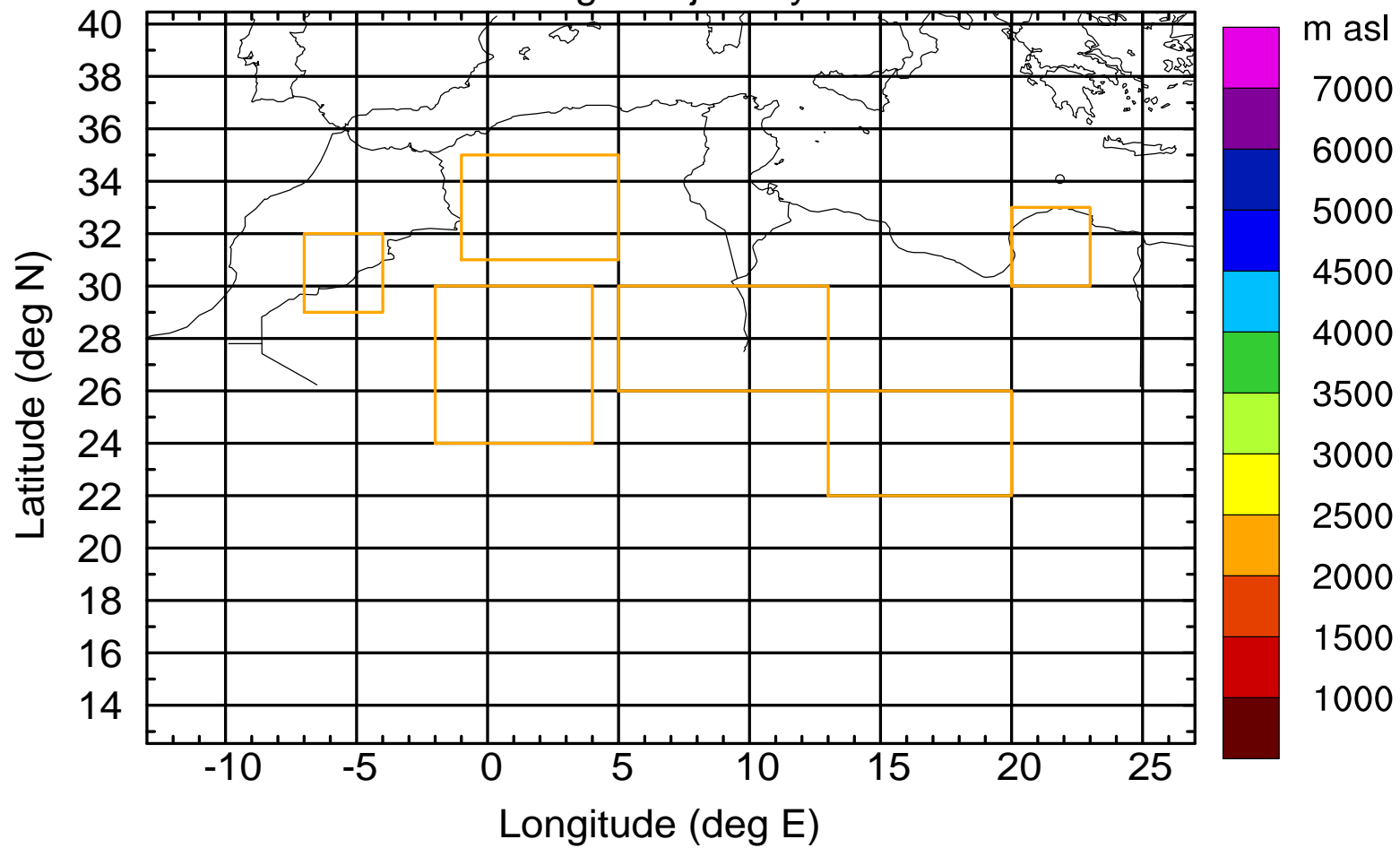
Level #1 of flight 170420b

### Flight trajectory



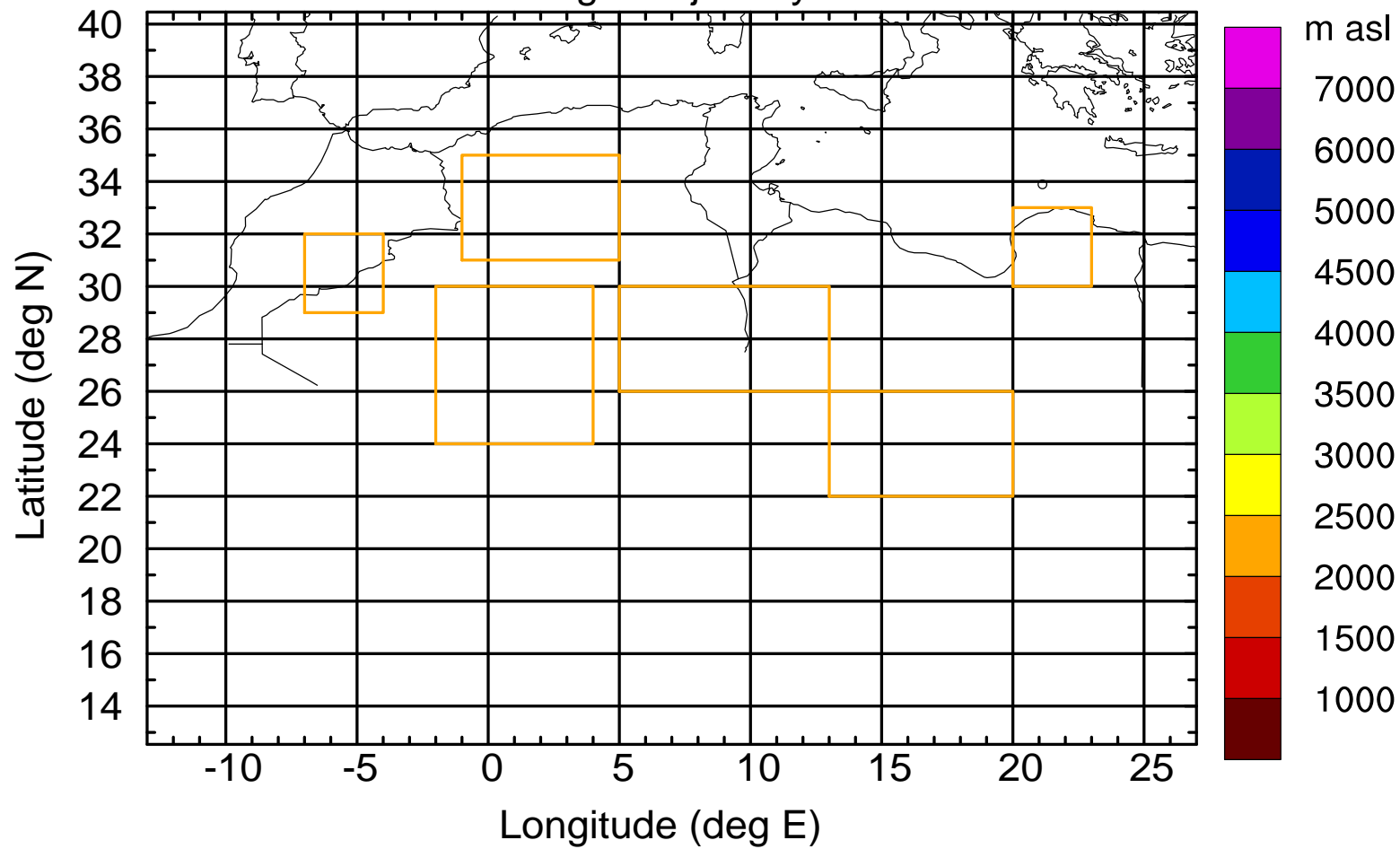
Level #1 of flight 170420b

### Flight trajectory



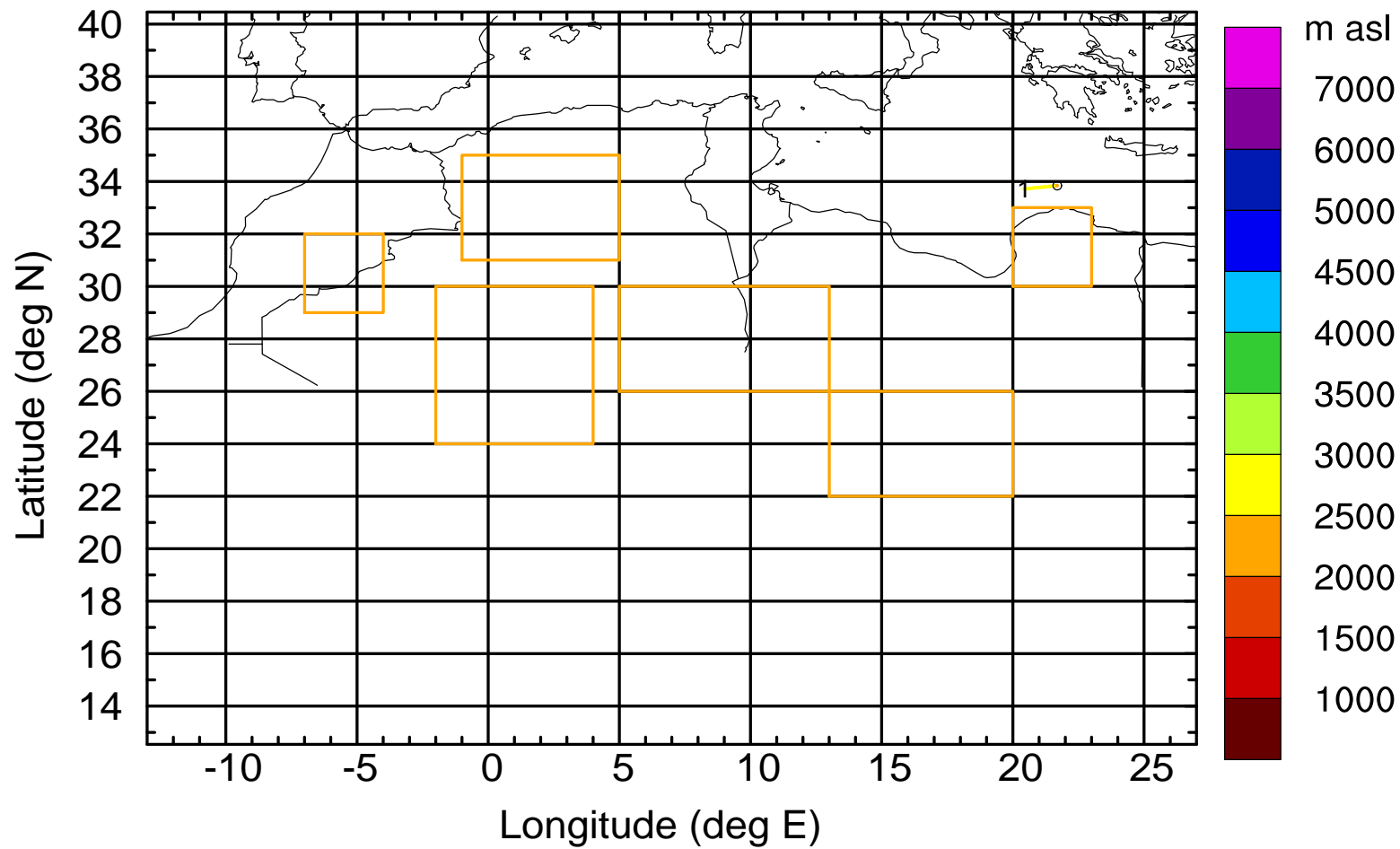
Level #1 of flight 170420b

### Flight trajectory



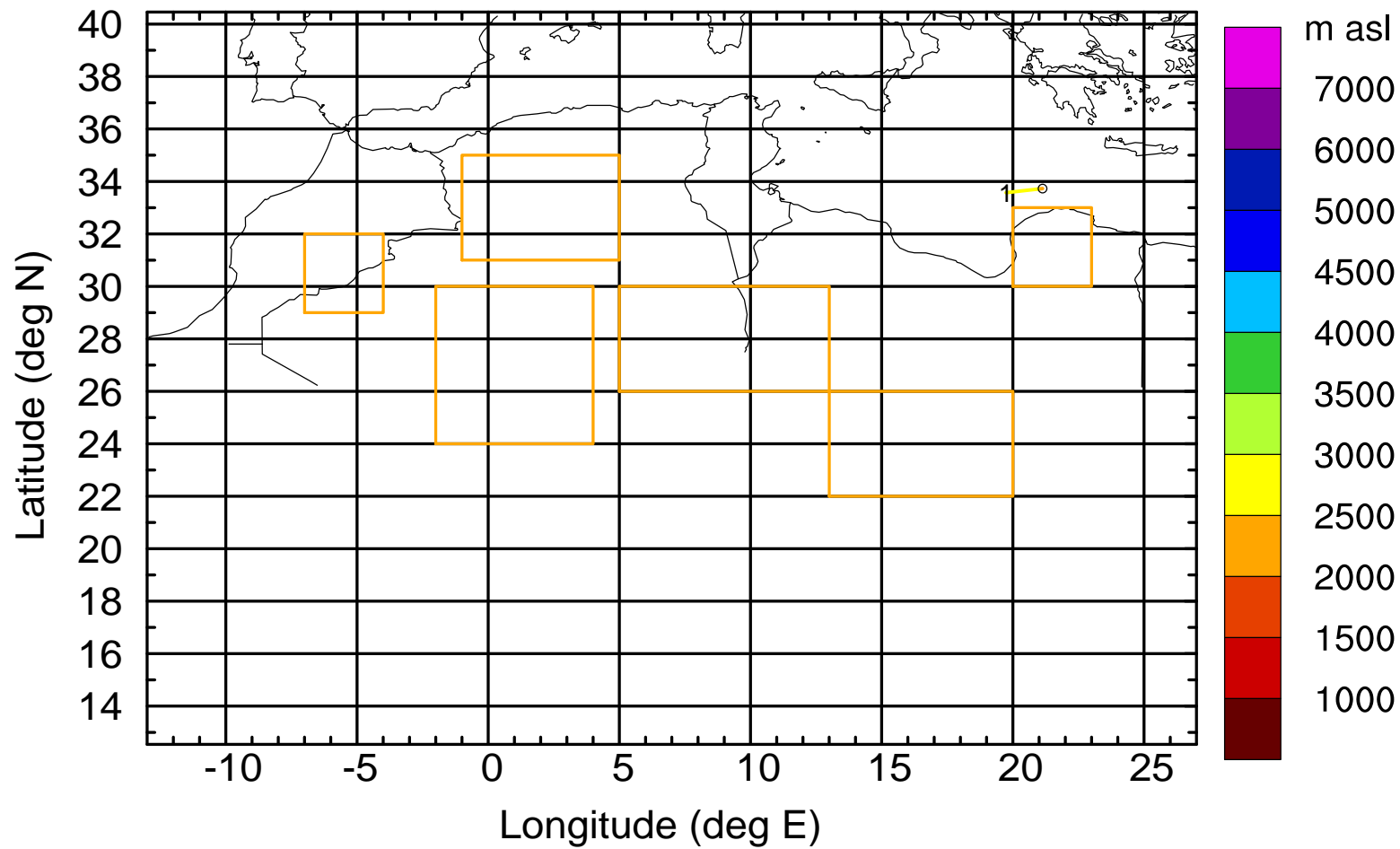
Level #1 of flight 170420b

BWD 20170420/14 -06H = 20/08 UTC



Level #1 of flight 170420b

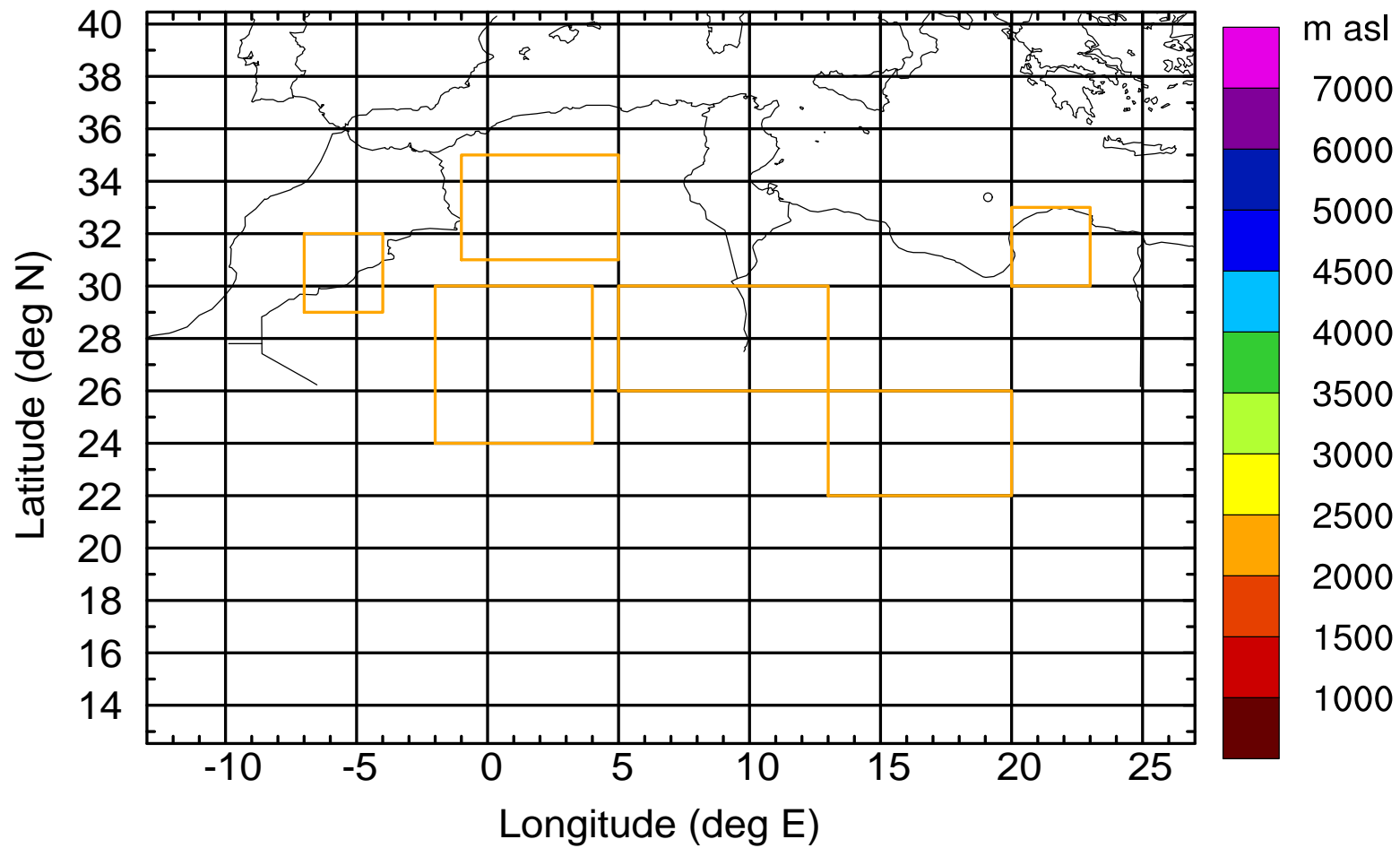
BWD 20170420/14 -07H = 20/07 UTC





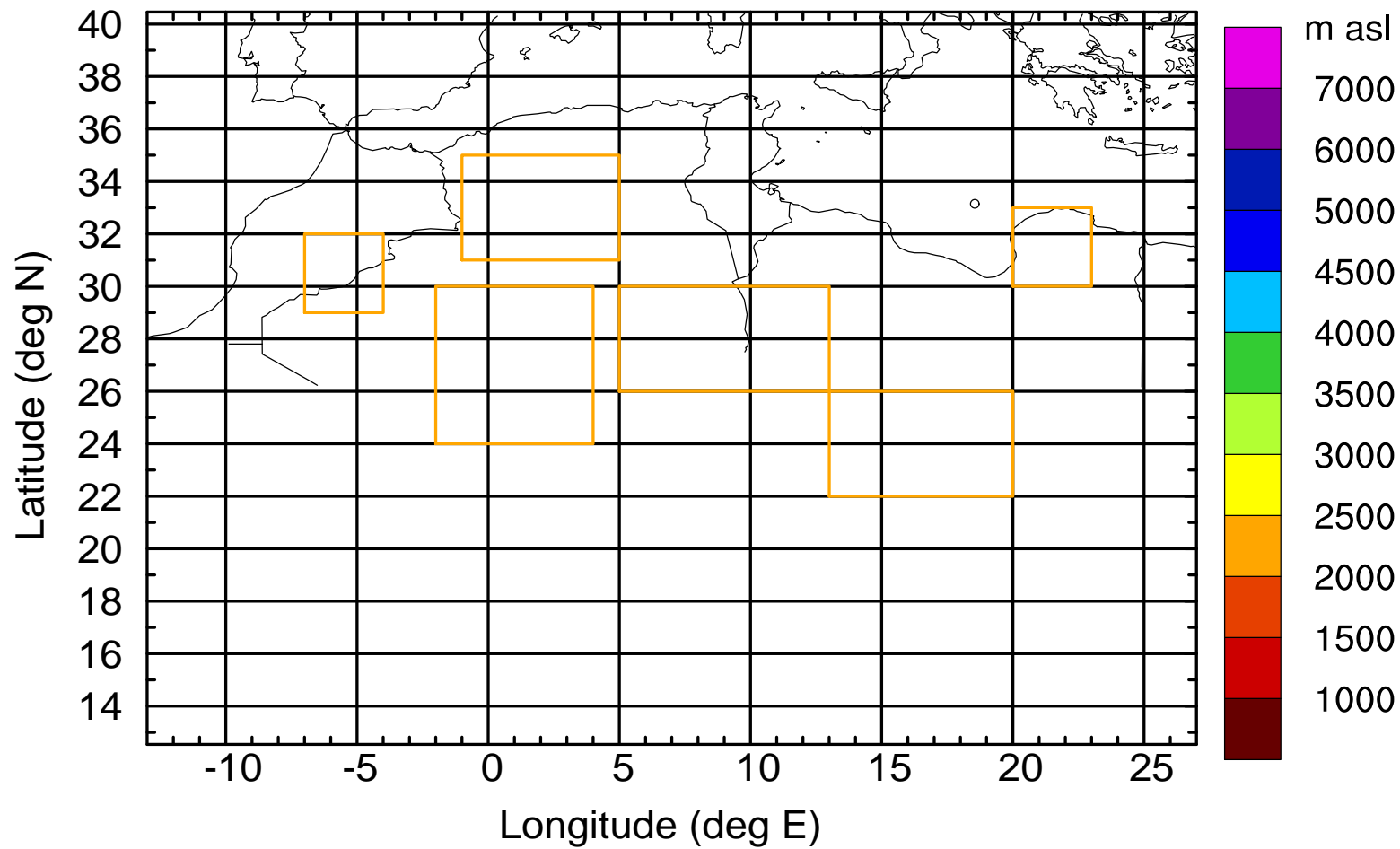
Level #1 of flight 170420b

BWD 20170420/14 -07H = 20/07 UTC



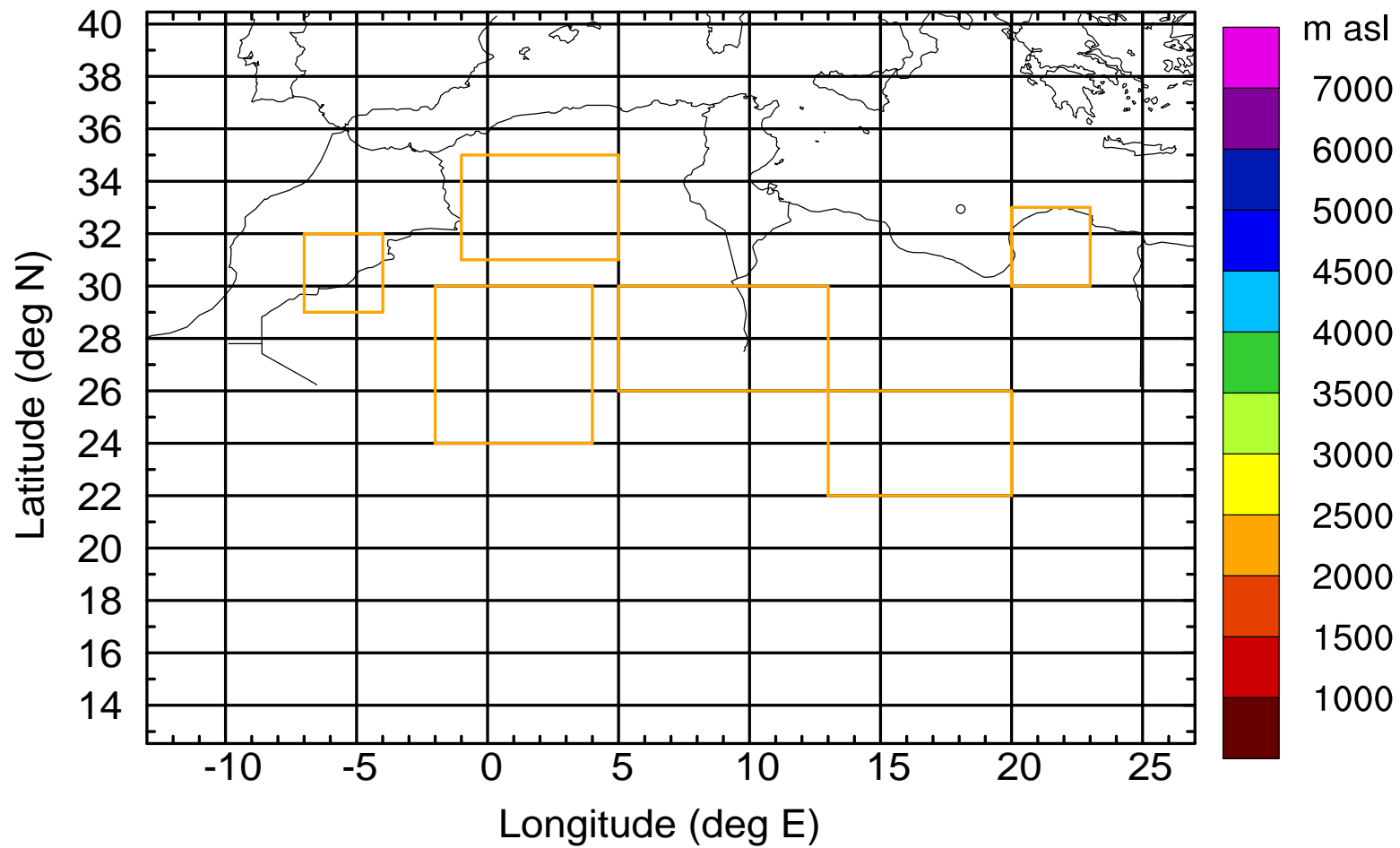
Level #1 of flight 170420b

BWD 20170420/14 -07H = 20/07 UTC



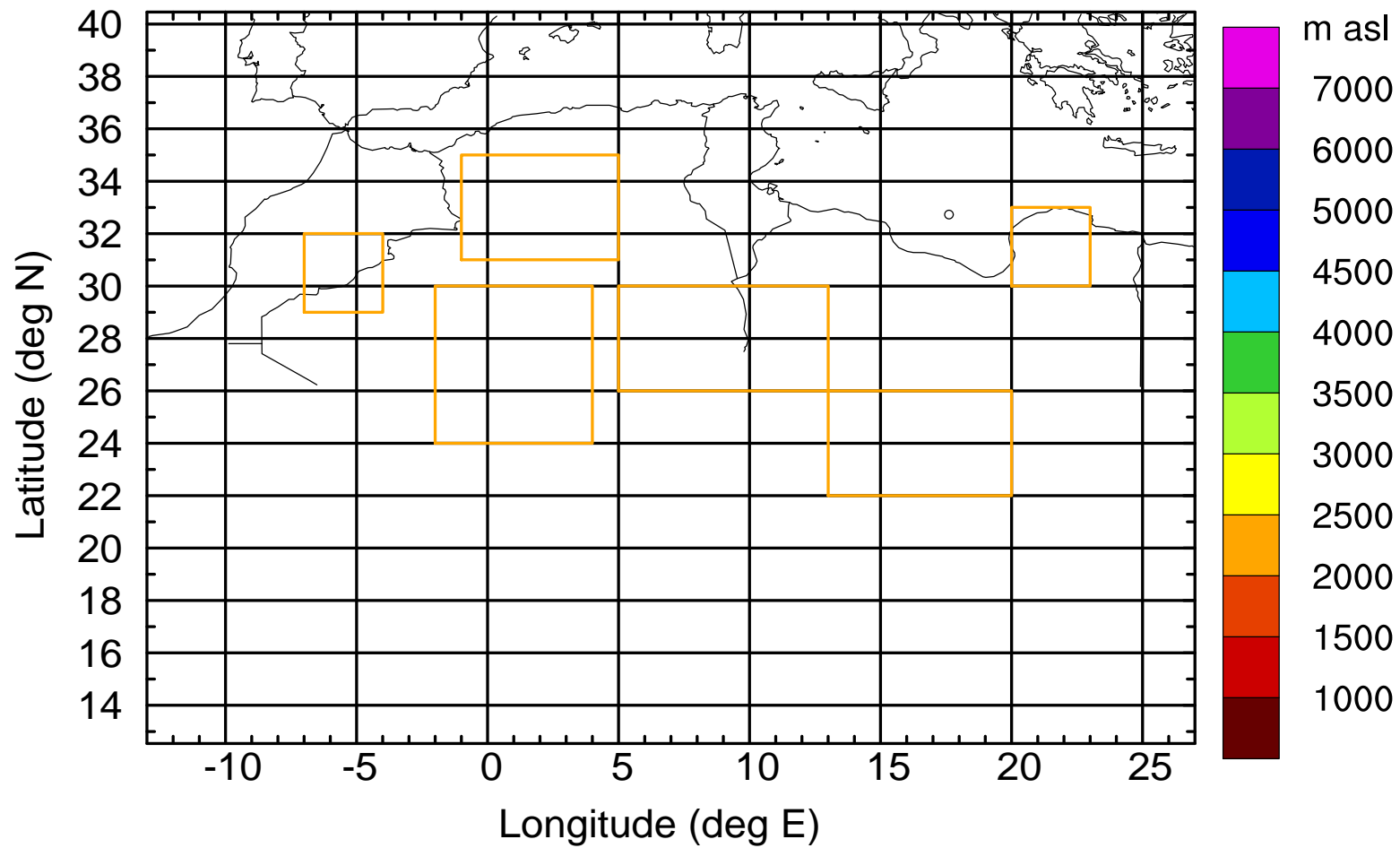
Level #1 of flight 170420b

BWD 20170420/14 -07H = 20/07 UTC



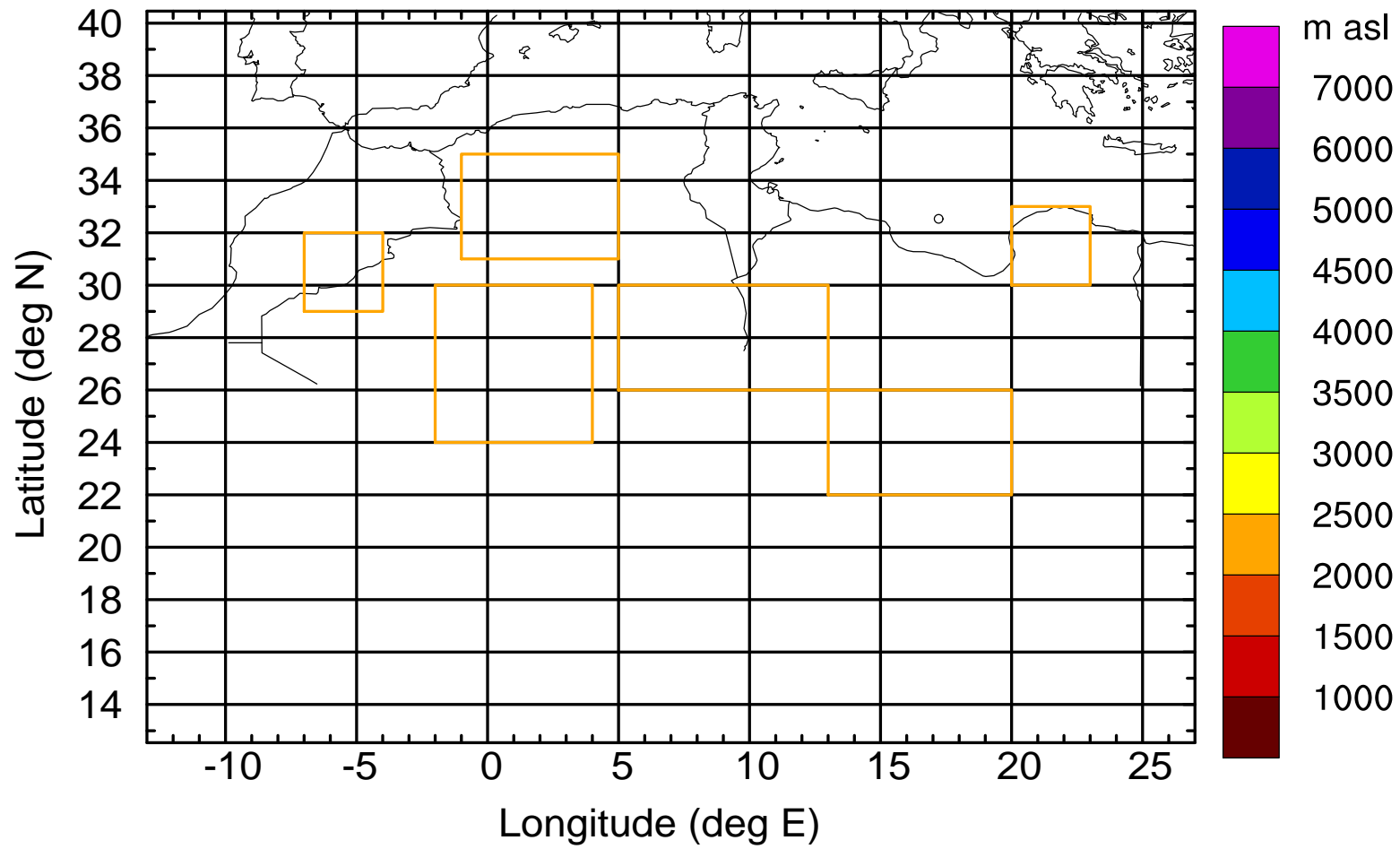
Level #1 of flight 170420b

BWD 20170420/14 -07H = 20/07 UTC



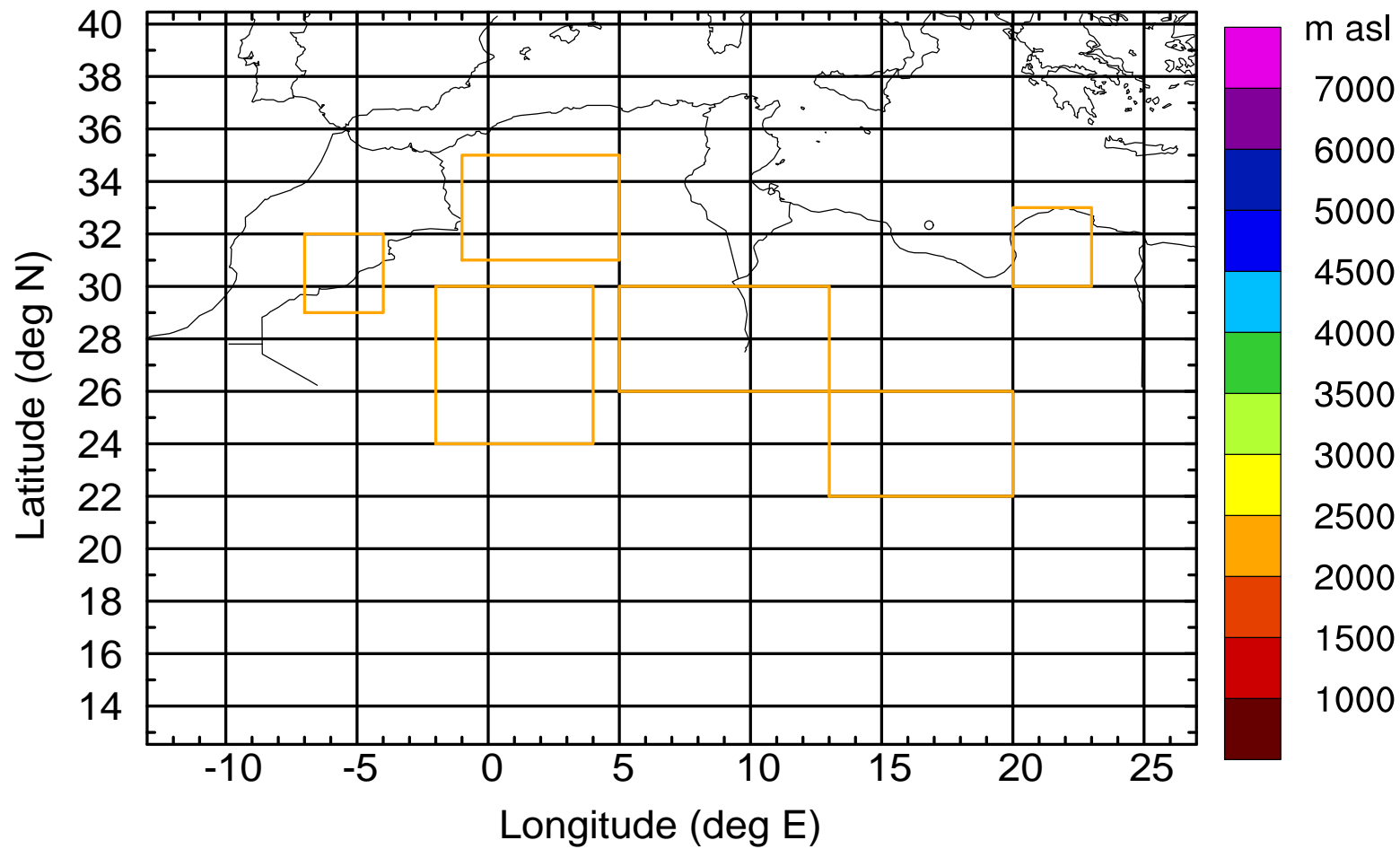
Level #1 of flight 170420b

BWD 20170420/14 -07H = 20/07 UTC



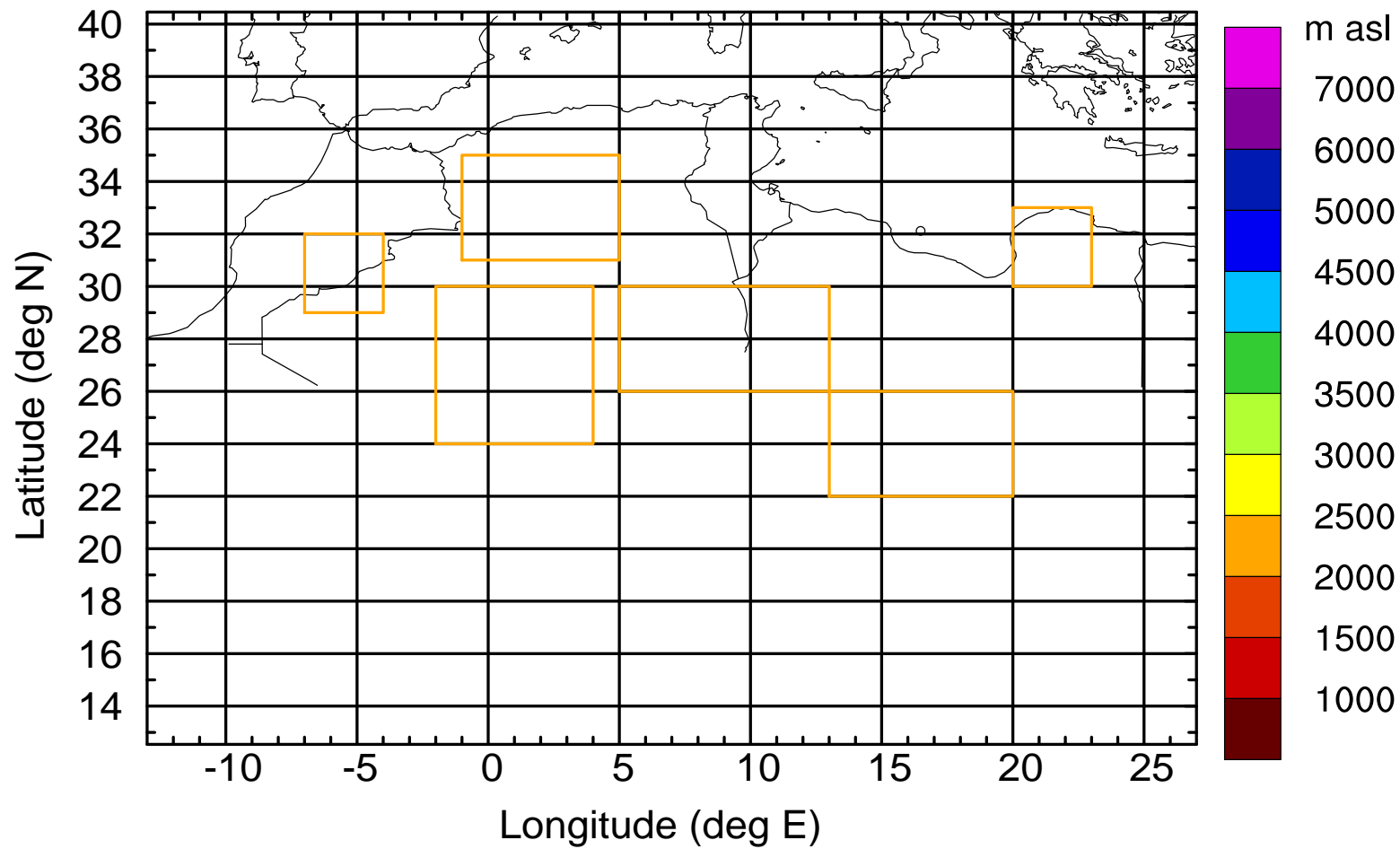
Level #1 of flight 170420b

BWD 20170420/14 -07H = 20/07 UTC



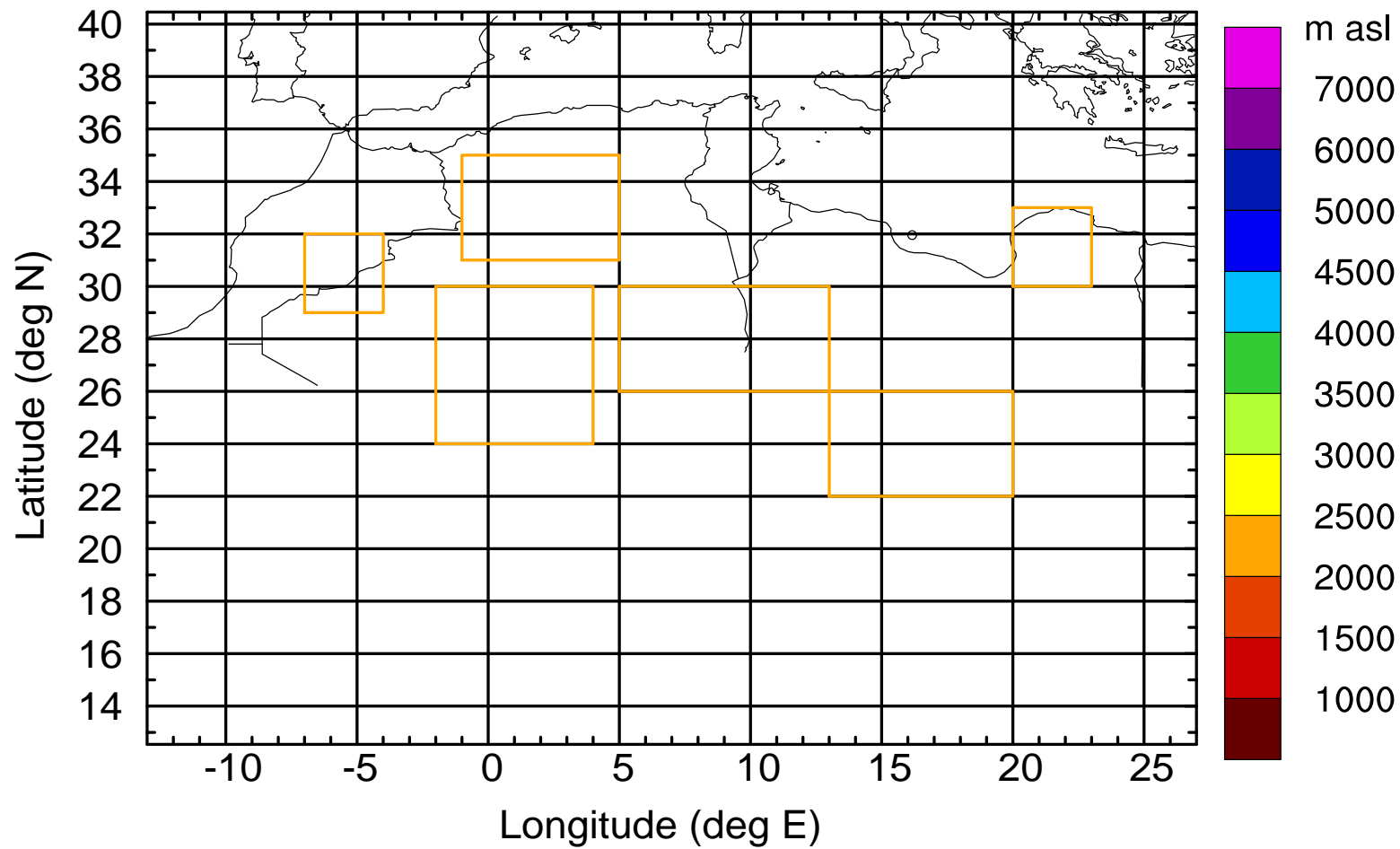
Level #1 of flight 170420b

BWD 20170420/14 -07H = 20/07 UTC



Level #1 of flight 170420b

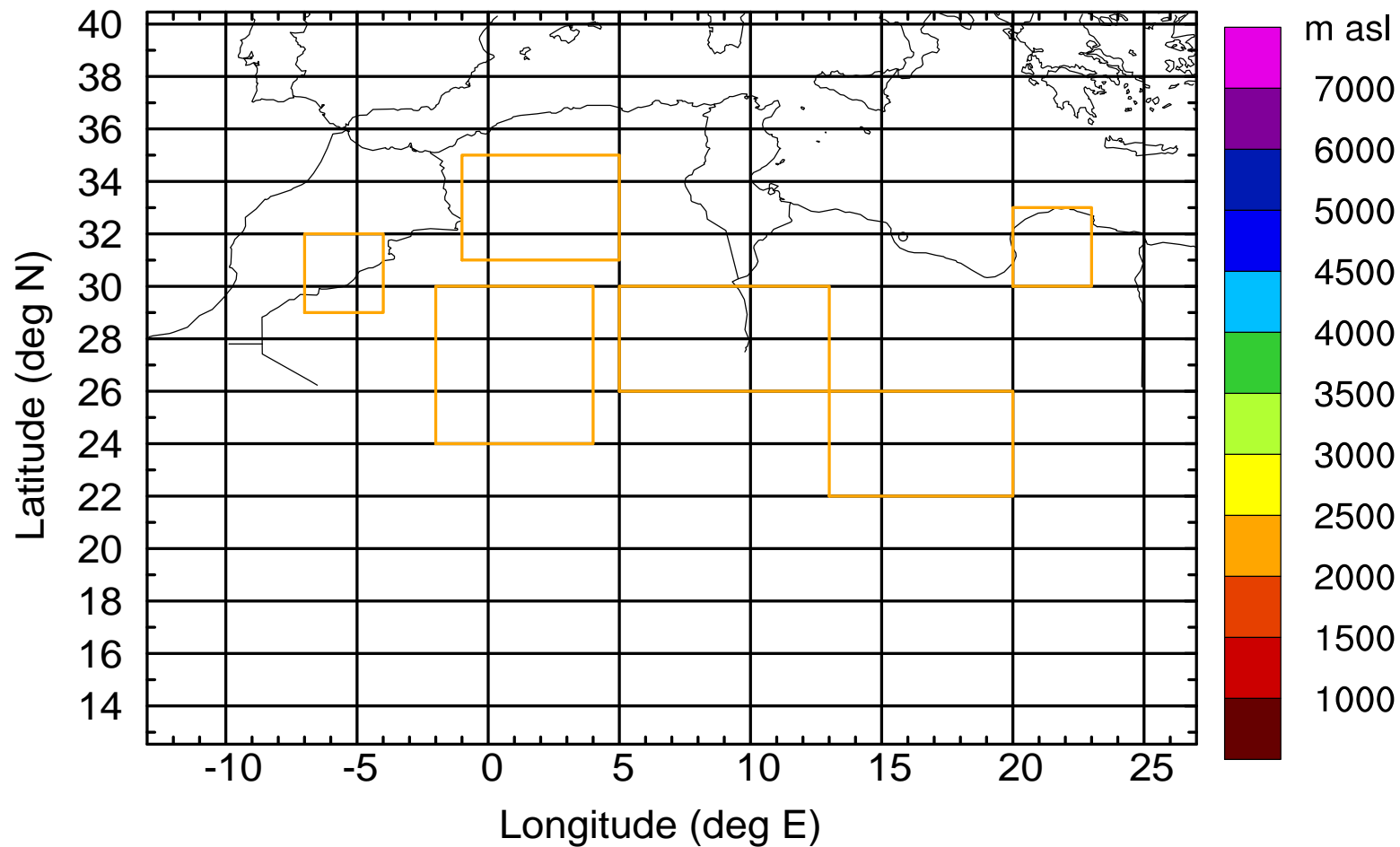
BWD 20170420/14 -07H = 20/07 UTC





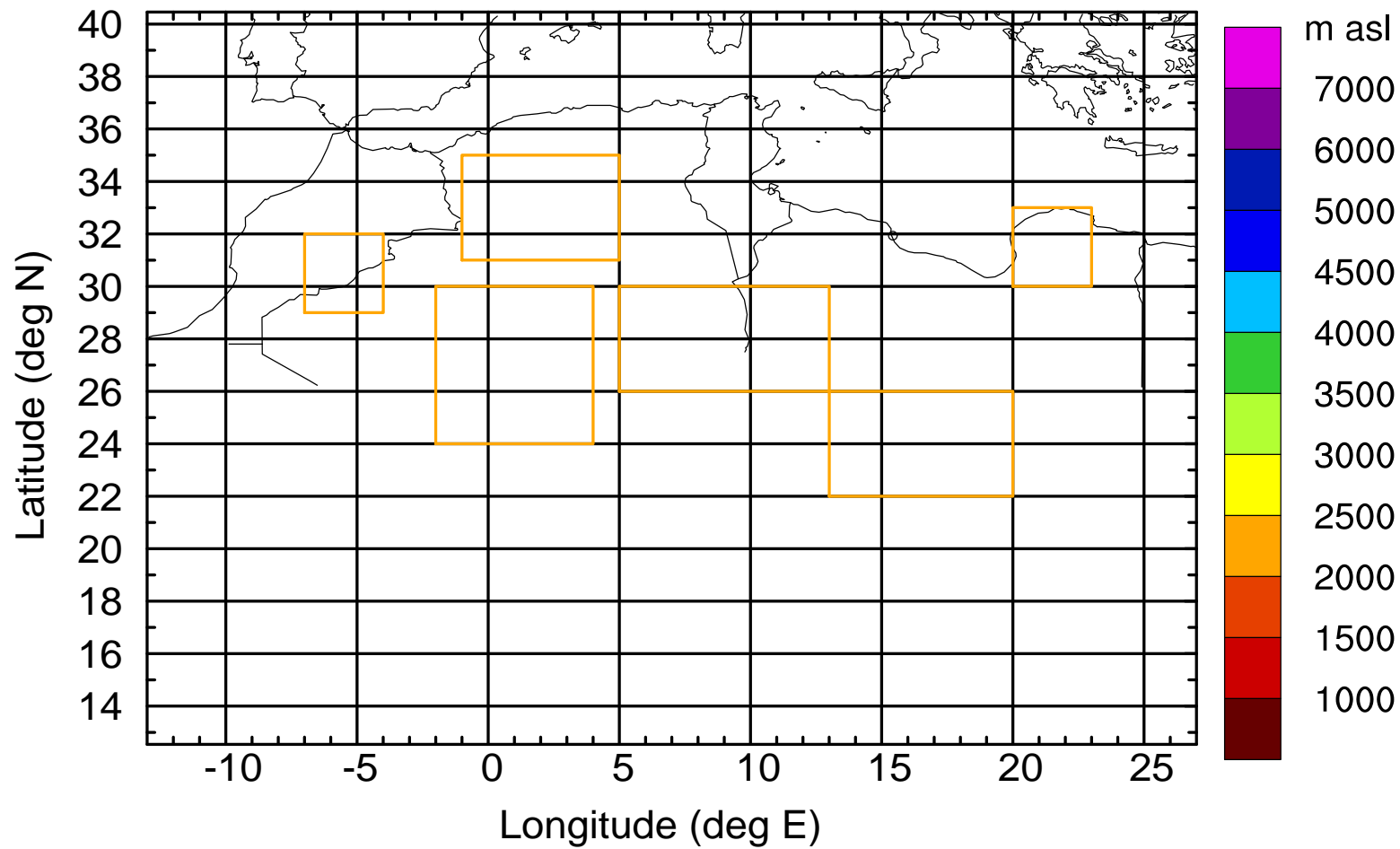
Level #1 of flight 170420b

BWD 20170420/14 -07H = 20/07 UTC



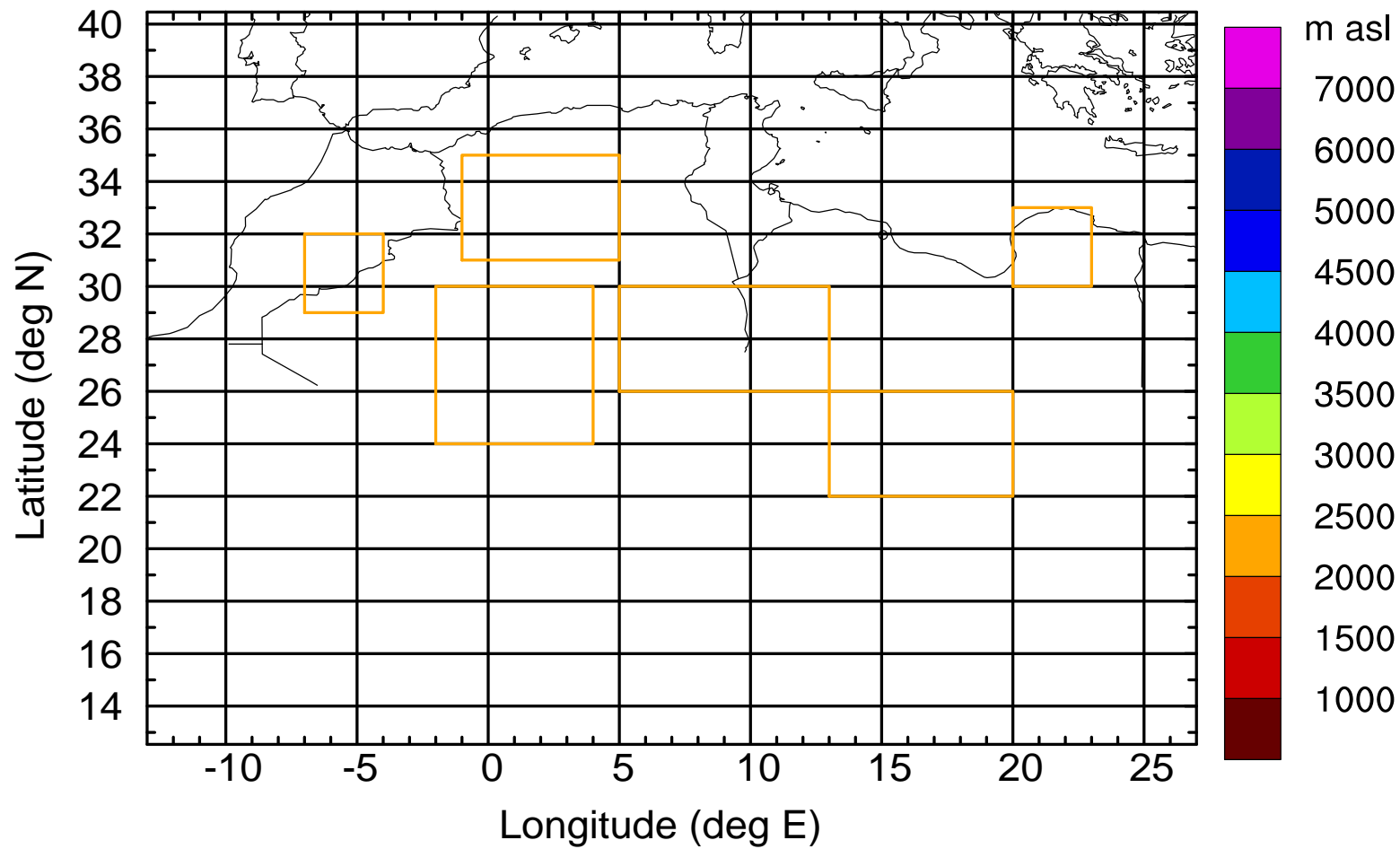
Level #1 of flight 170420b

BWD 20170420/14 -07H = 20/07 UTC



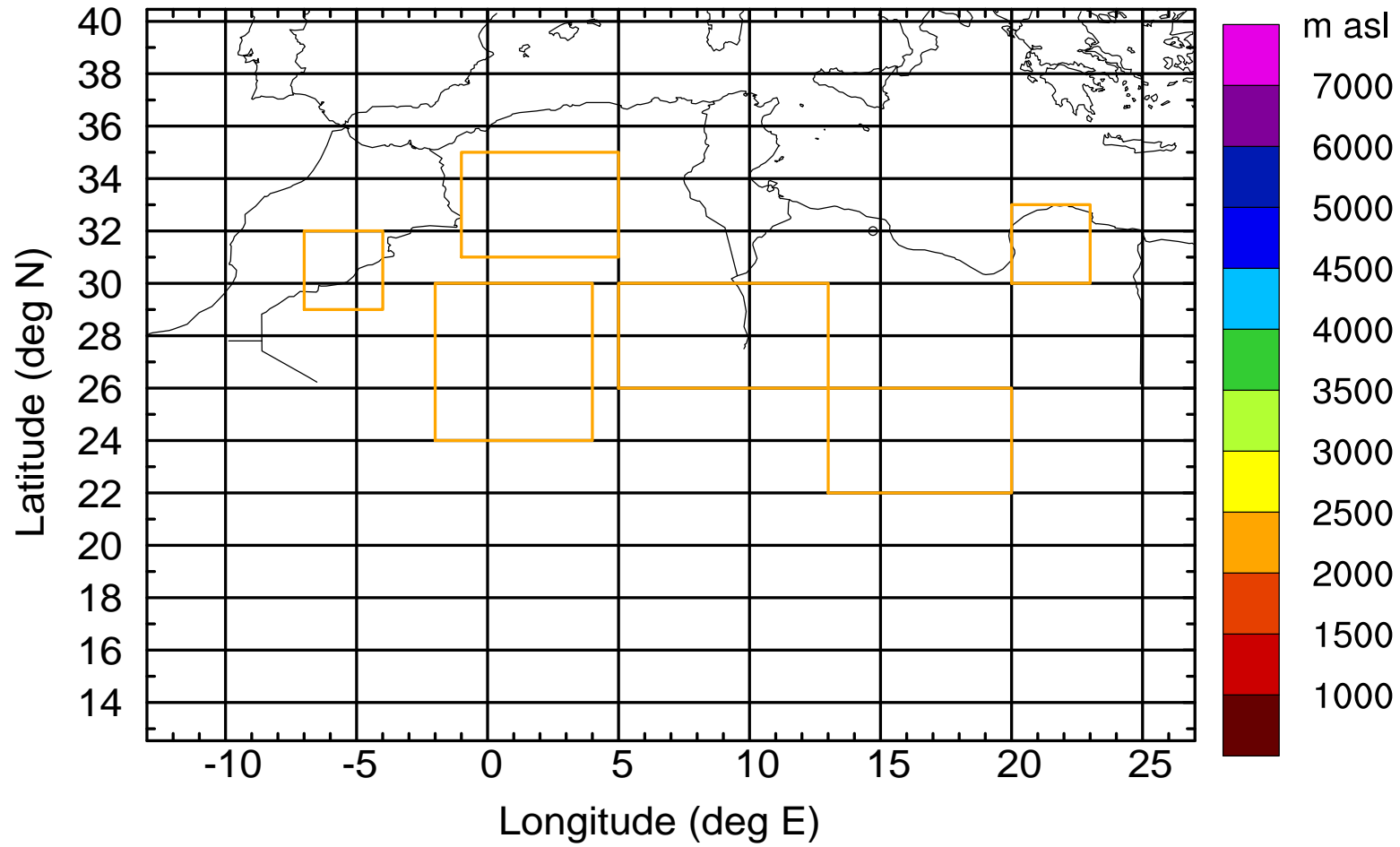
Level #1 of flight 170420b

BWD 20170420/14 -07H = 20/07 UTC



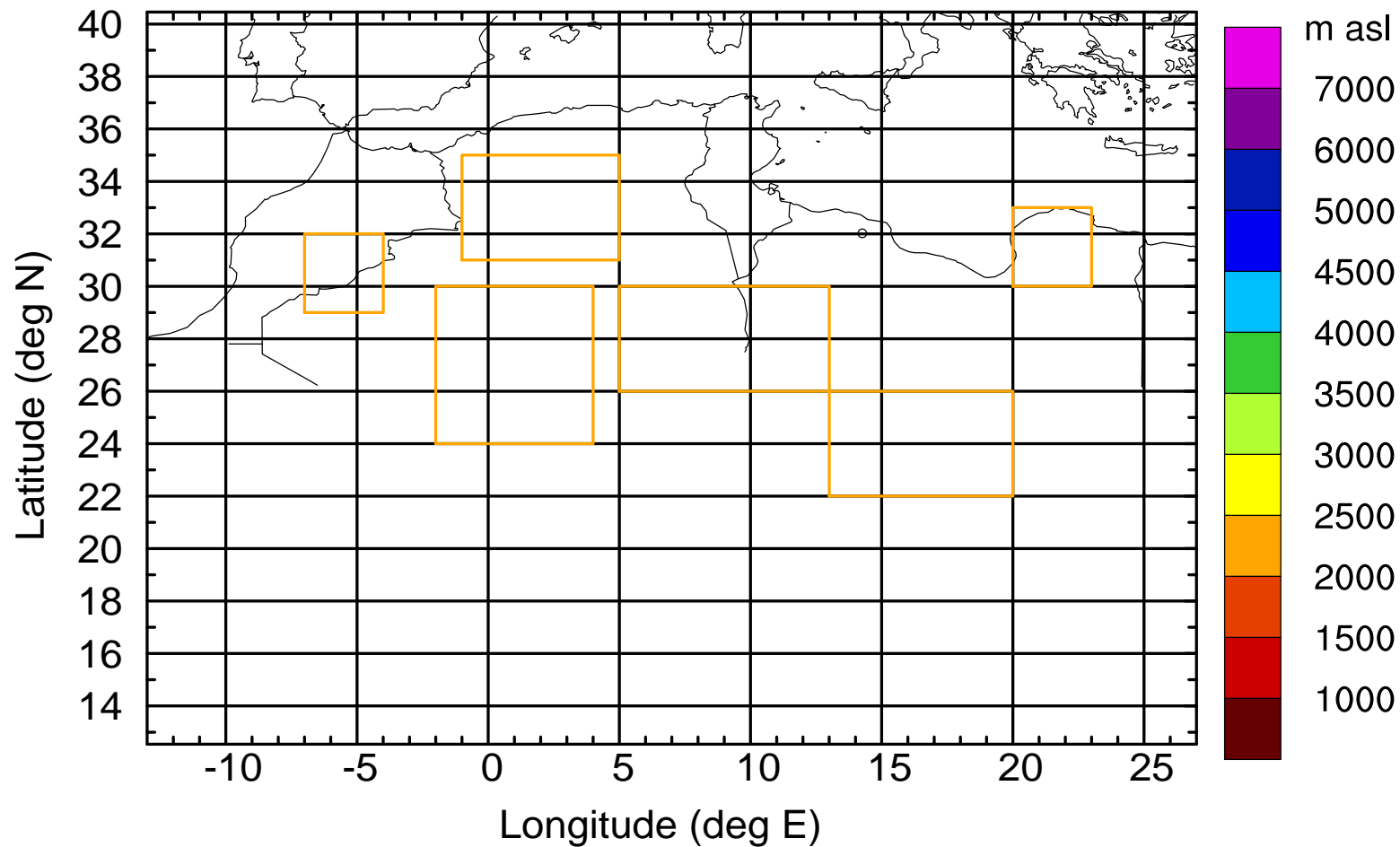
Level #1 of flight 170420b

BWD 20170420/14 -07H = 20/07 UTC



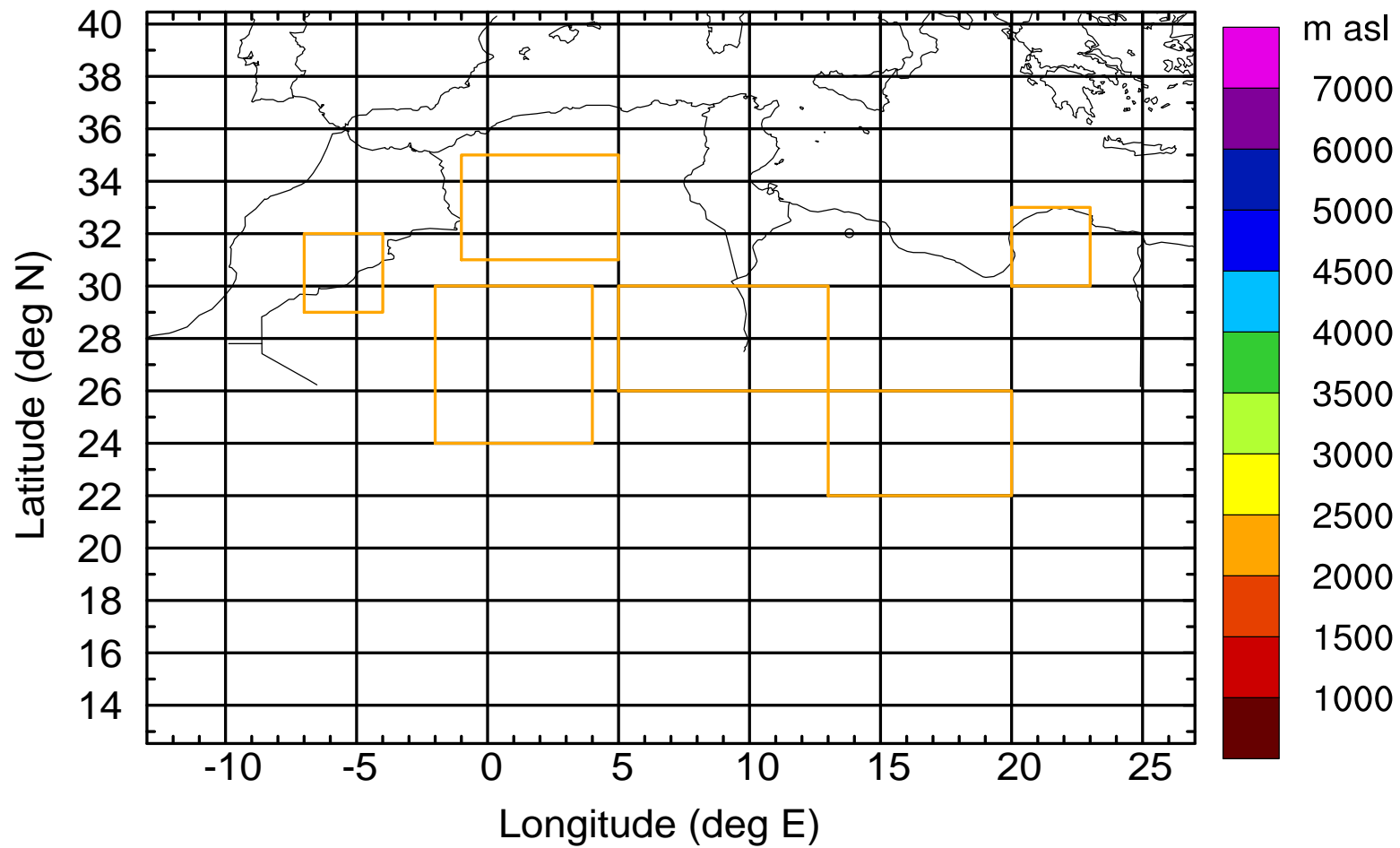
Level #1 of flight 170420b

BWD 20170420/14 -07H = 20/07 UTC



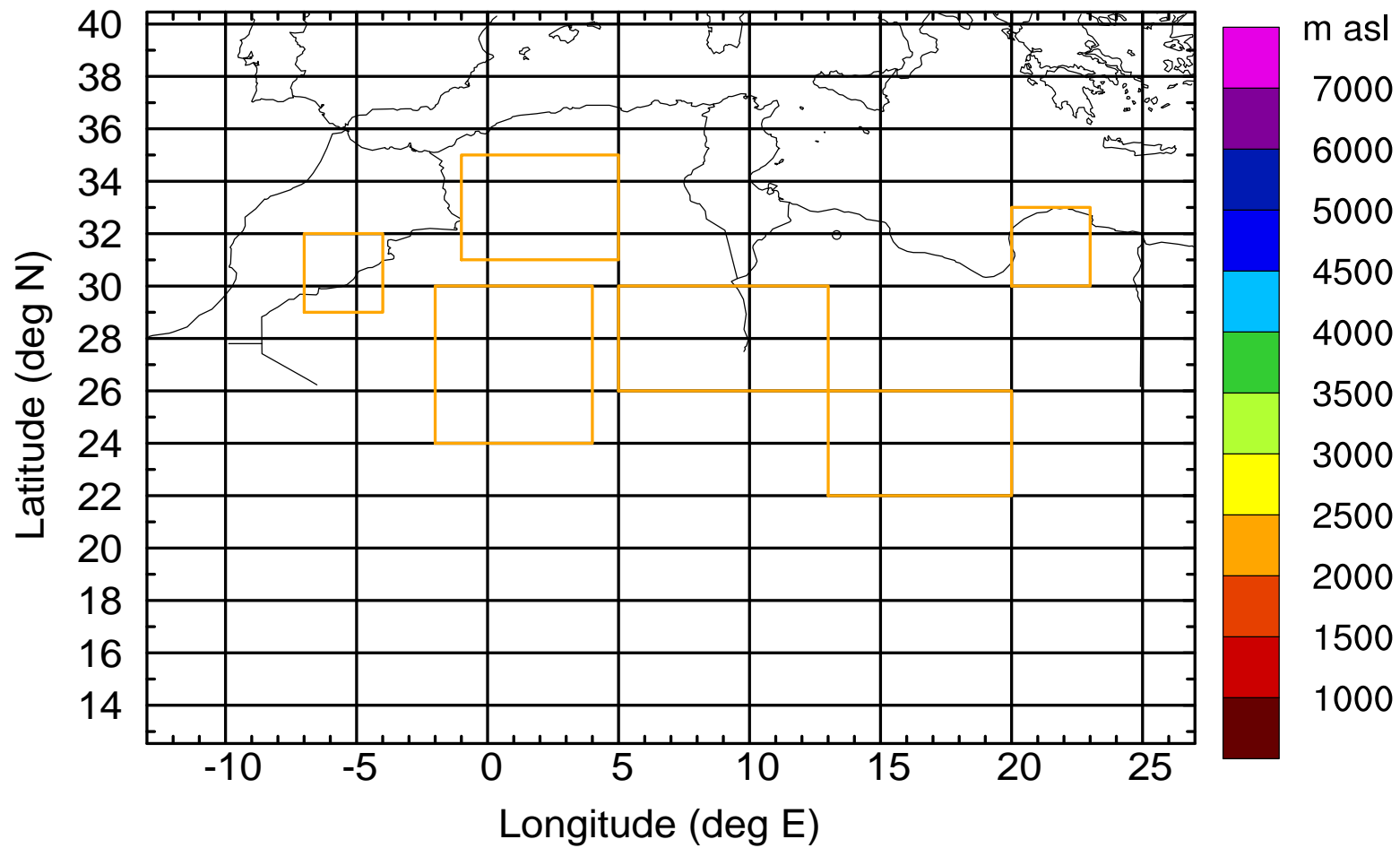
Level #1 of flight 170420b

BWD 20170420/14 -07H = 20/07 UTC



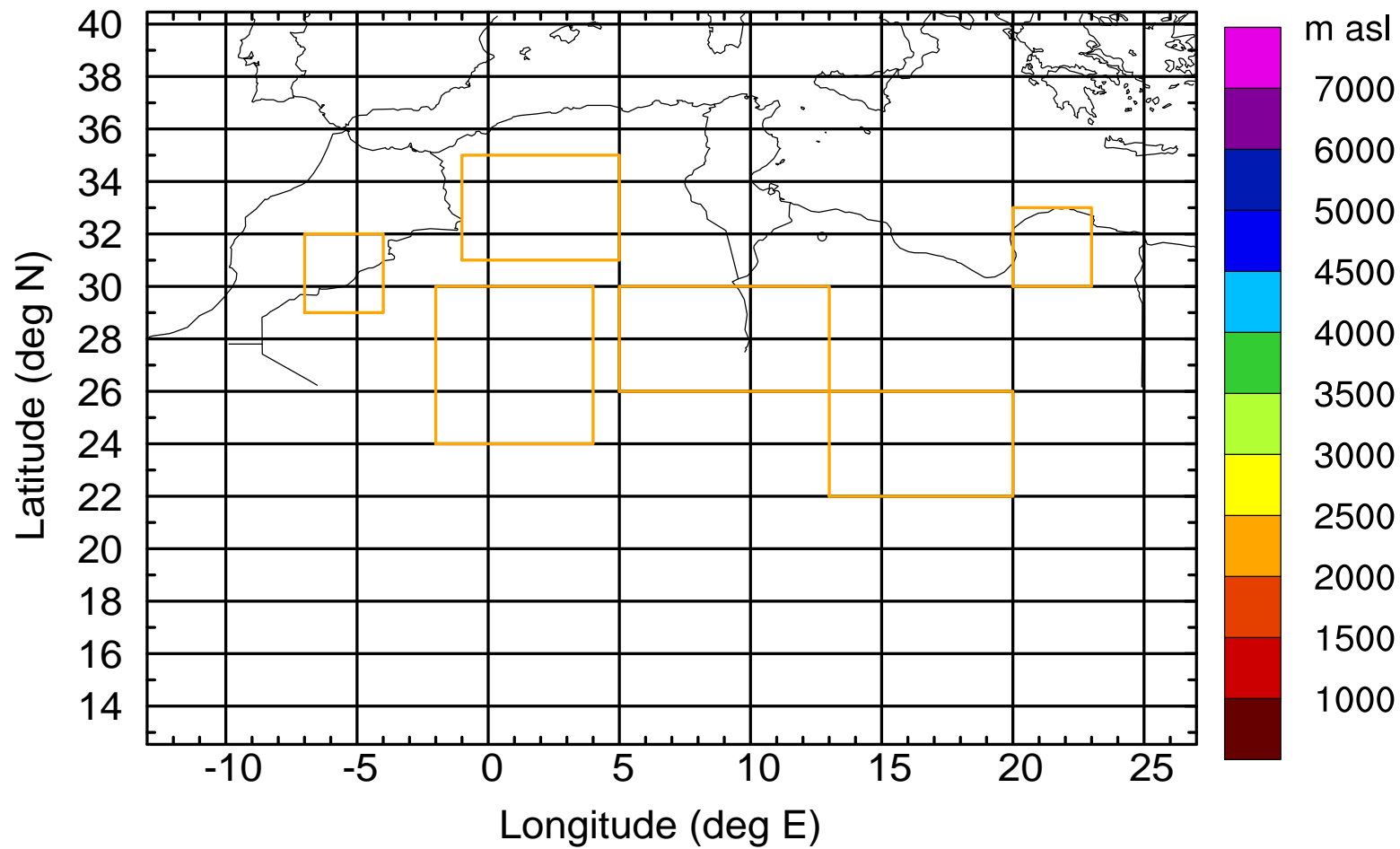
Level #1 of flight 170420b

BWD 20170420/14 -07H = 20/07 UTC



Level #1 of flight 170420b

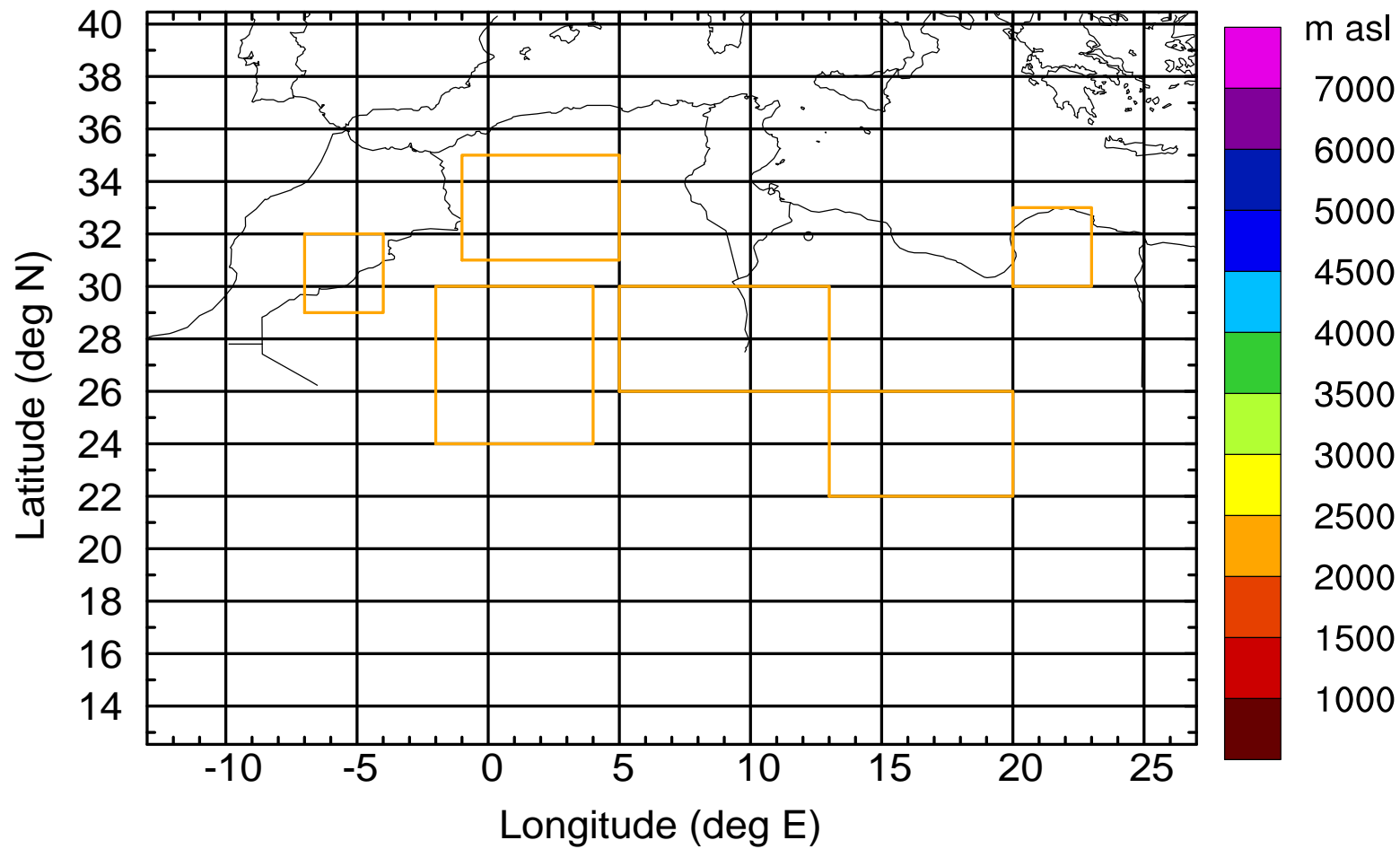
BWD 20170420/14 -07H = 20/07 UTC





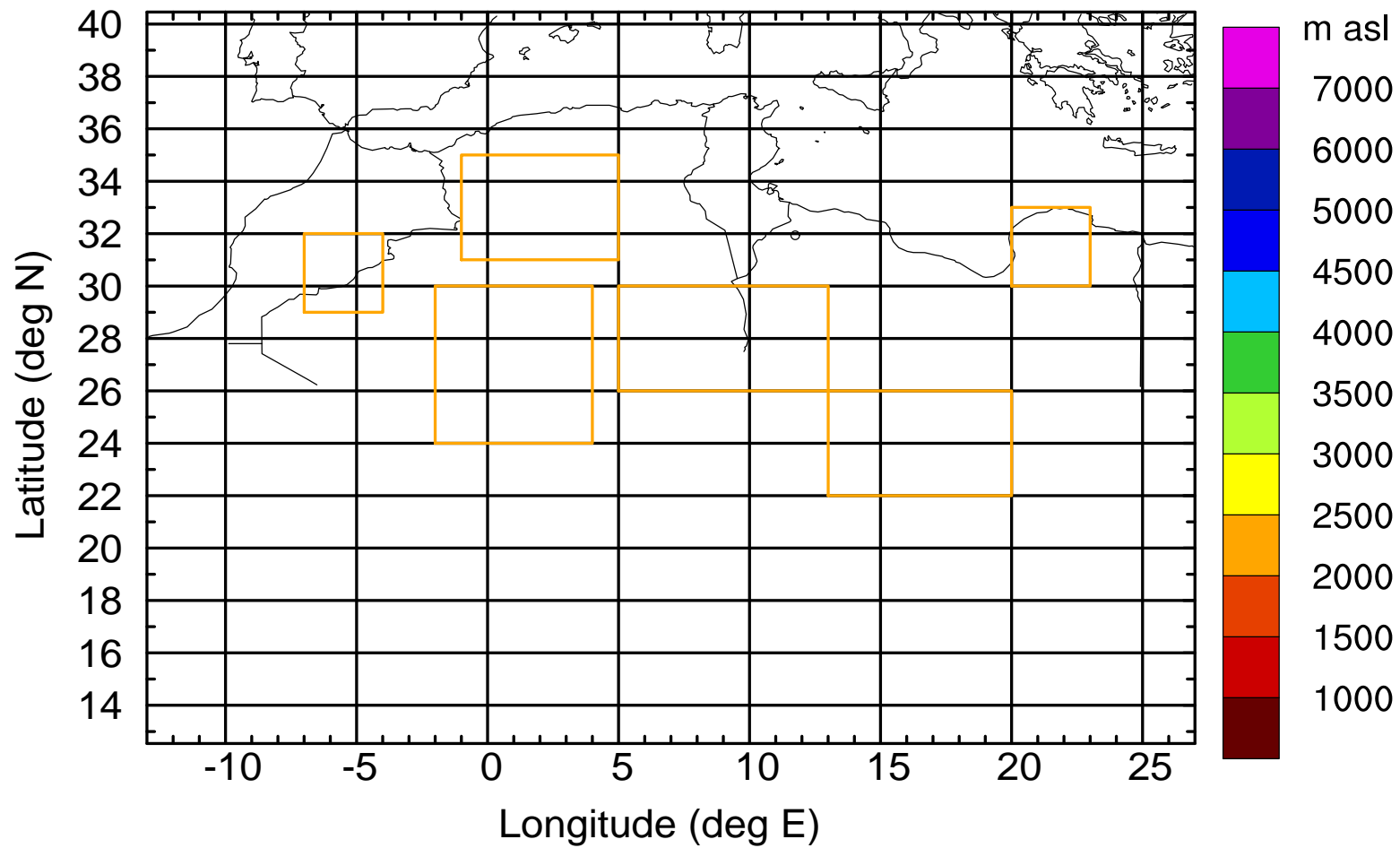
Level #1 of flight 170420b

BWD 20170420/14 -07H = 20/07 UTC



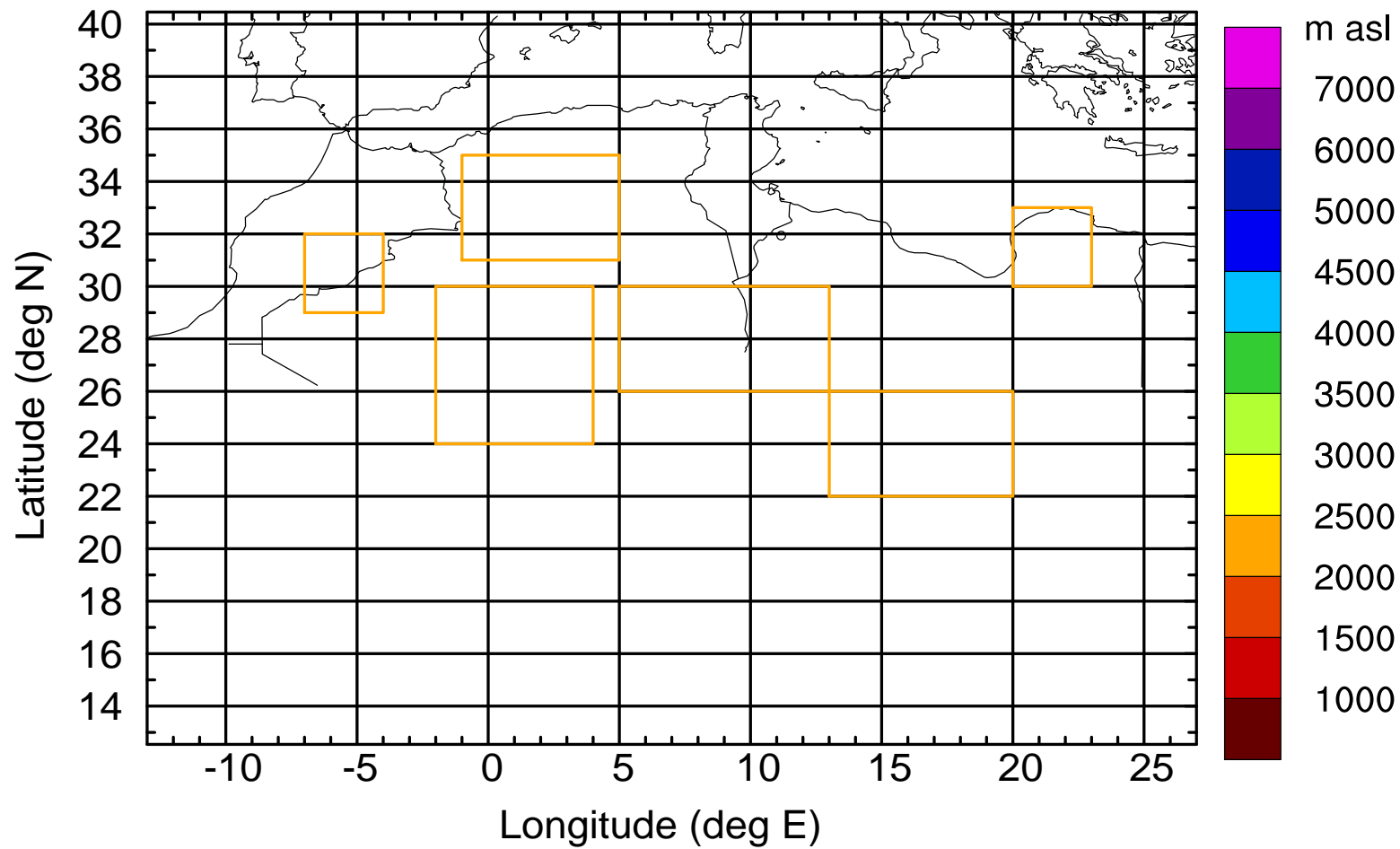
Level #1 of flight 170420b

BWD 20170420/14 -07H = 20/07 UTC



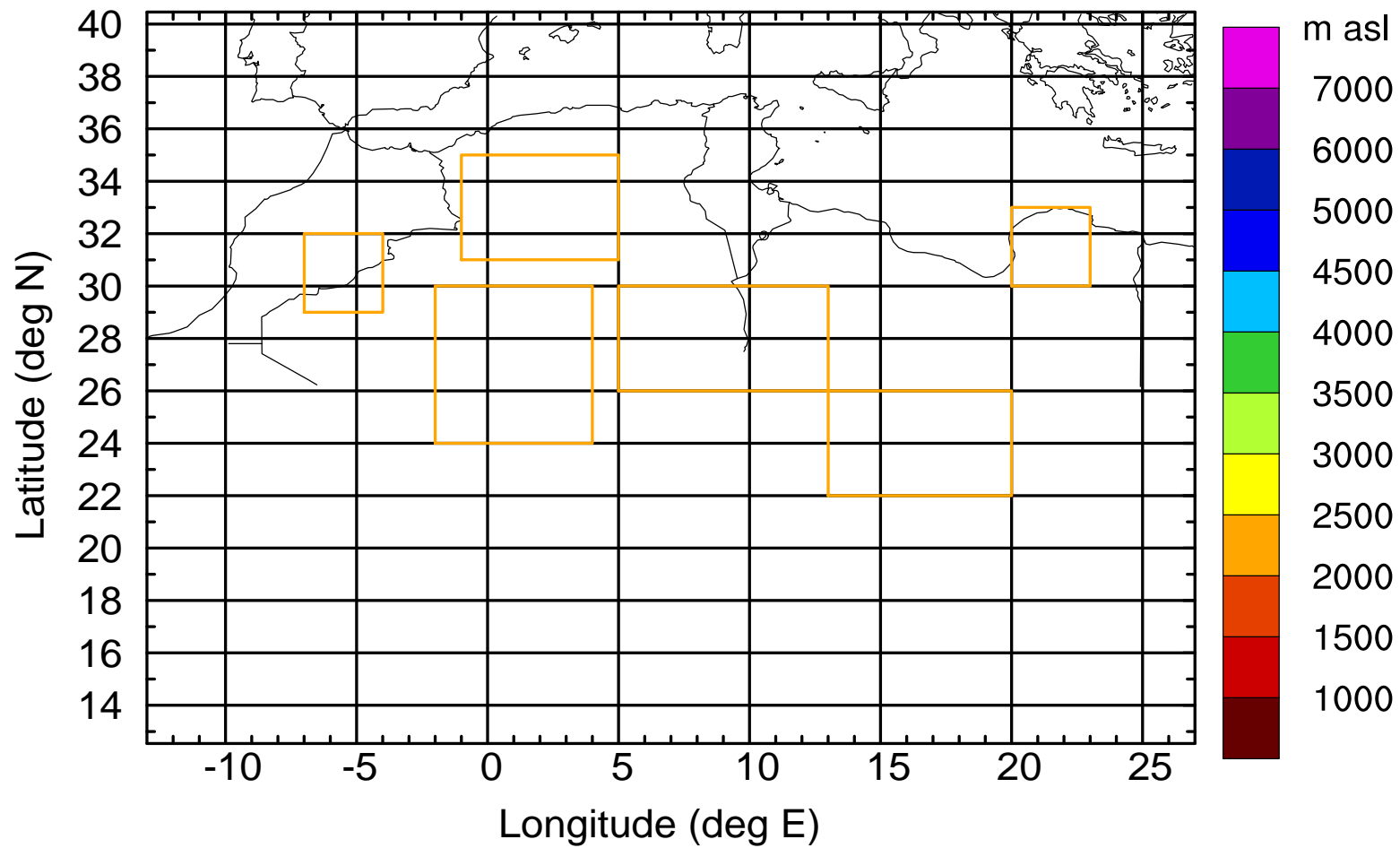
Level #1 of flight 170420b

BWD 20170420/14 -07H = 20/07 UTC



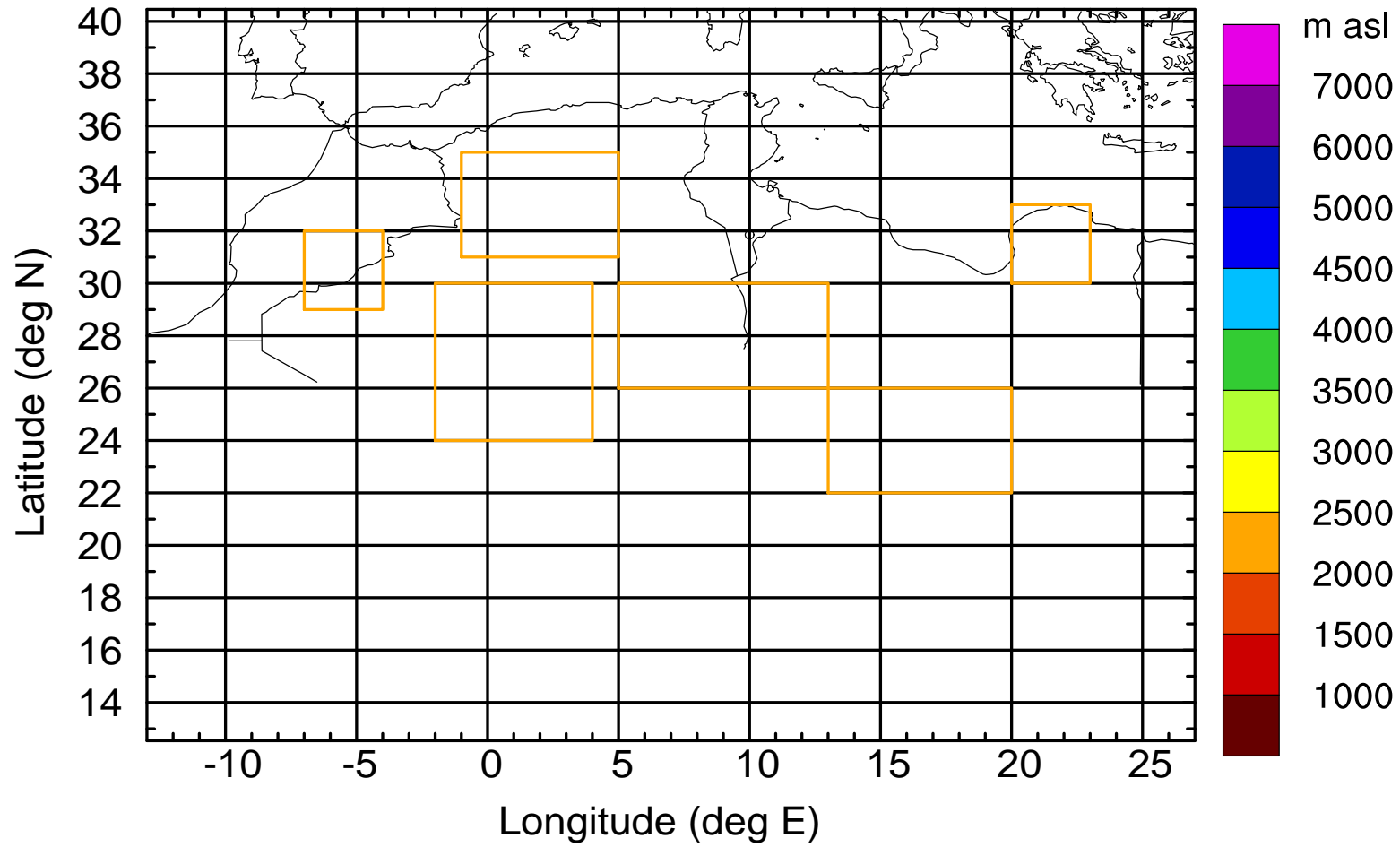
Level #1 of flight 170420b

BWD 20170420/14 -07H = 20/07 UTC



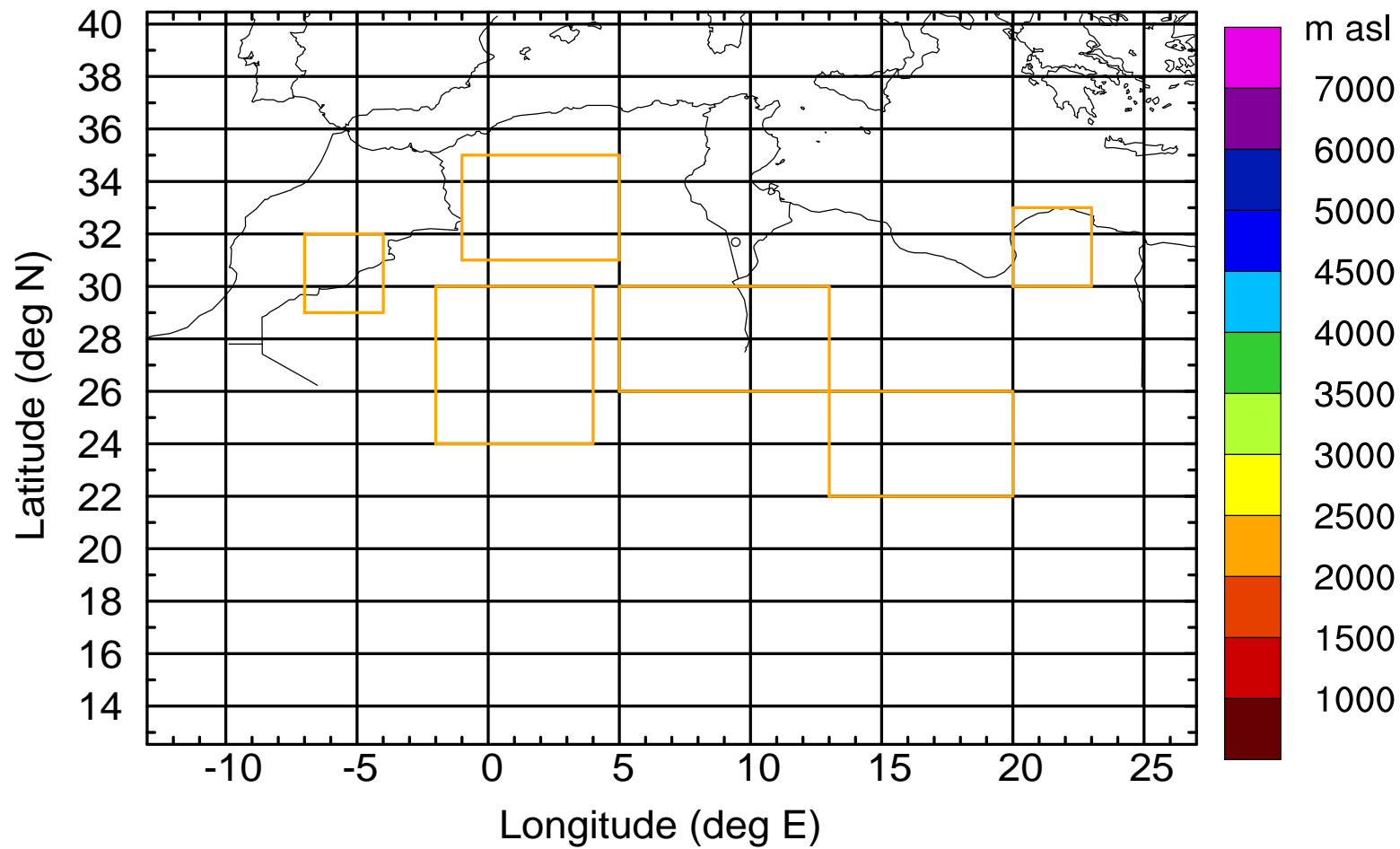
Level #1 of flight 170420b

BWD 20170420/14 -07H = 20/07 UTC



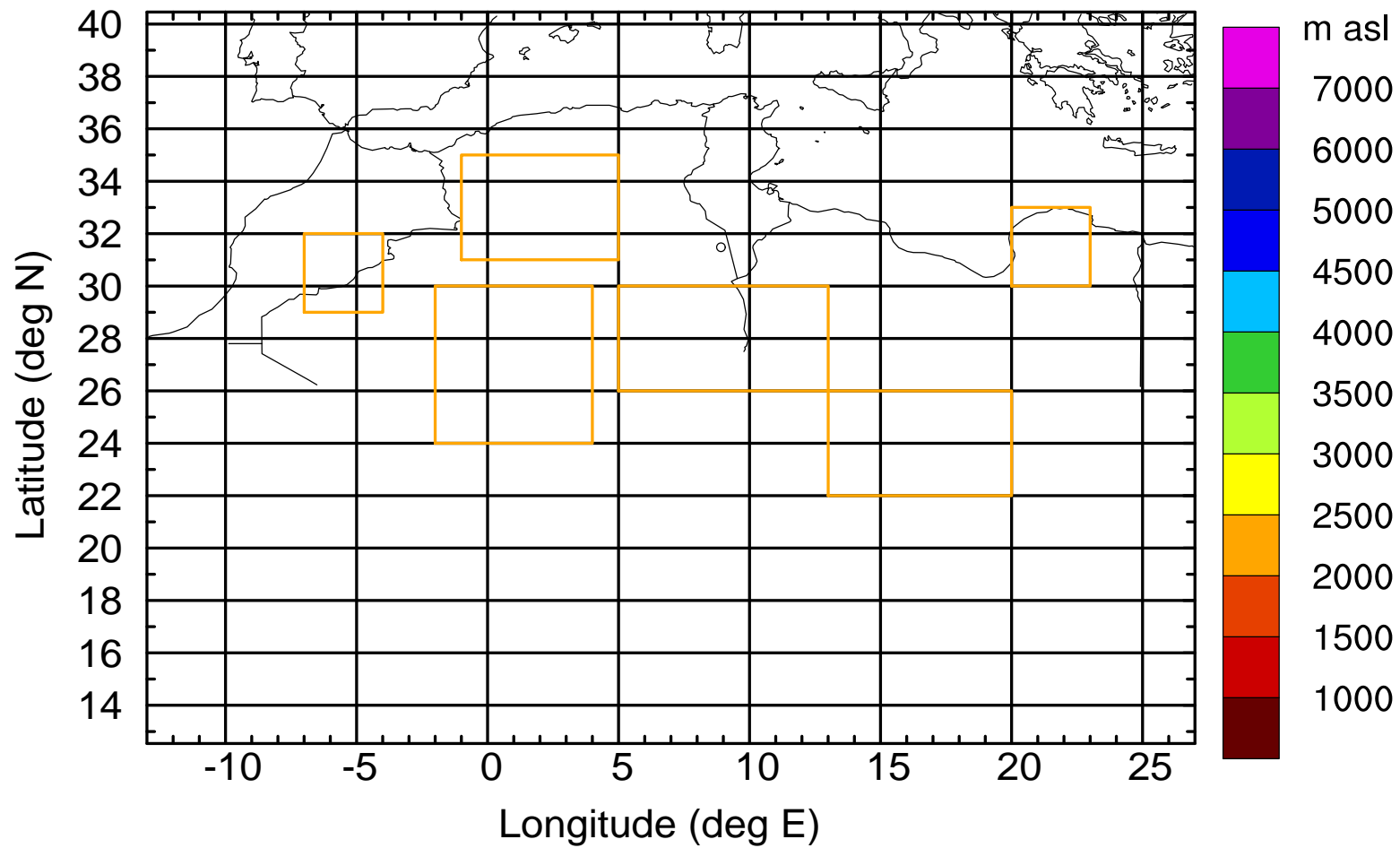
Level #1 of flight 170420b

BWD 20170420/14 -07H = 20/07 UTC



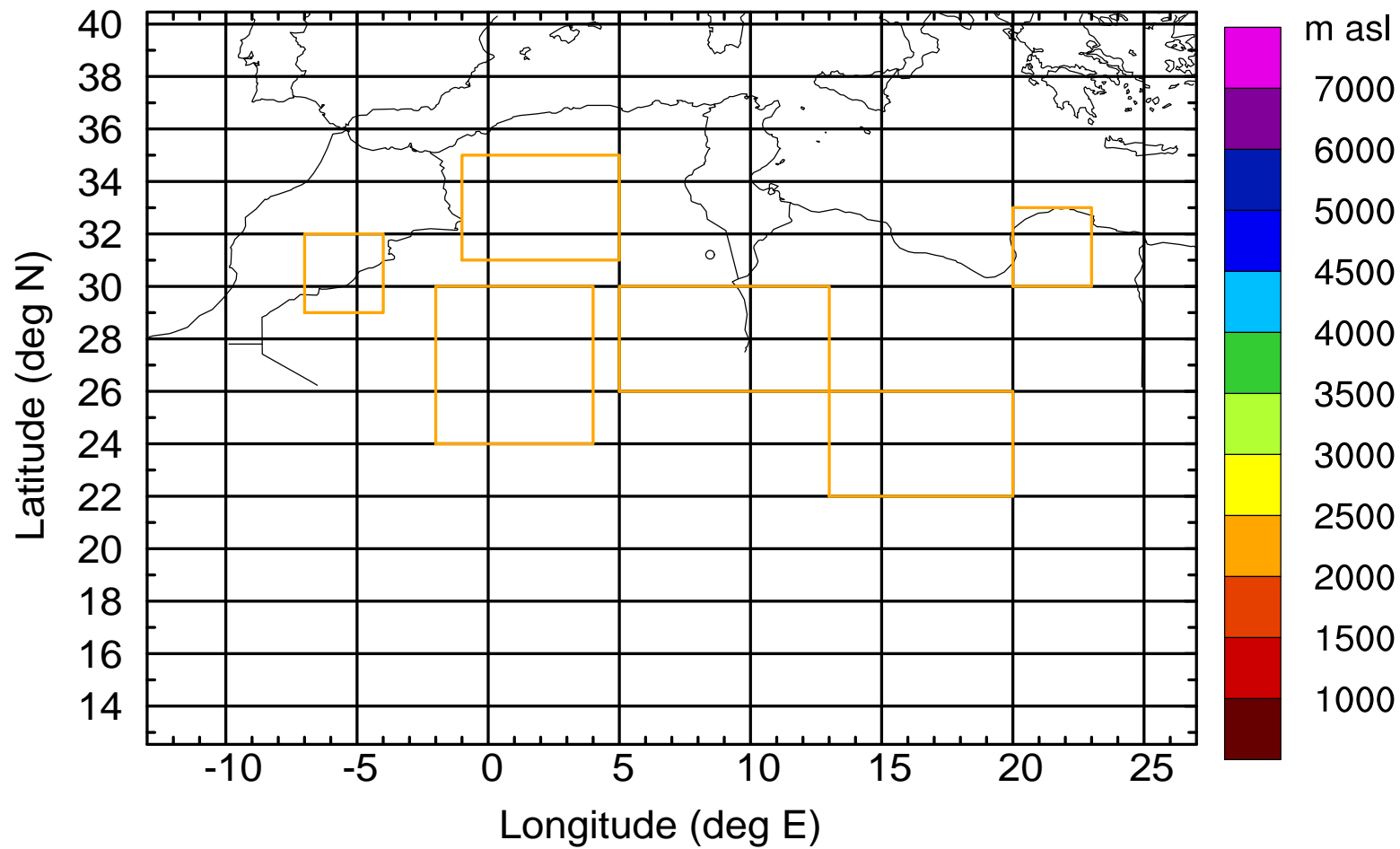
Level #1 of flight 170420b

BWD 20170420/14 -07H = 20/07 UTC



Level #1 of flight 170420b

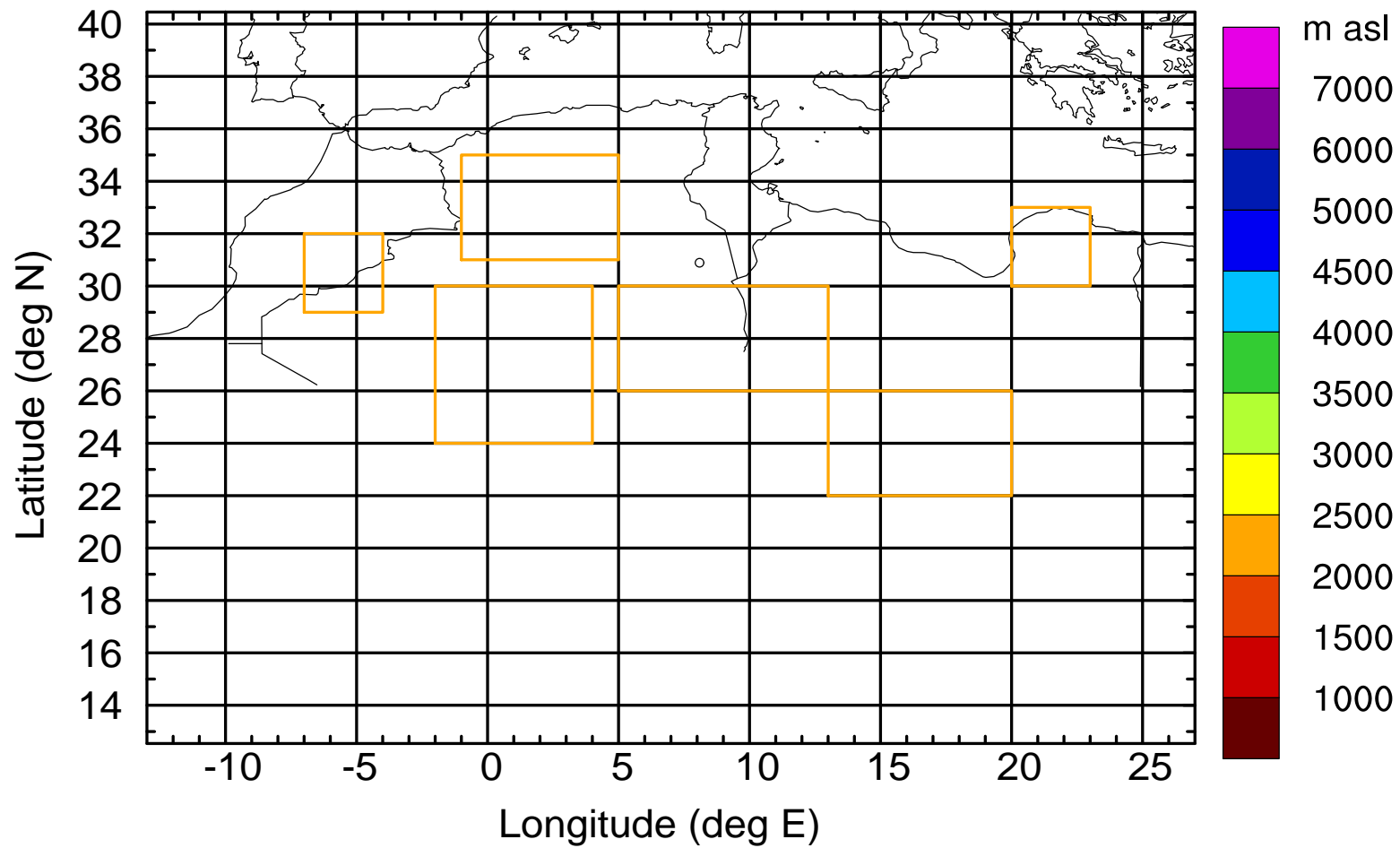
BWD 20170420/14 -07H = 20/07 UTC





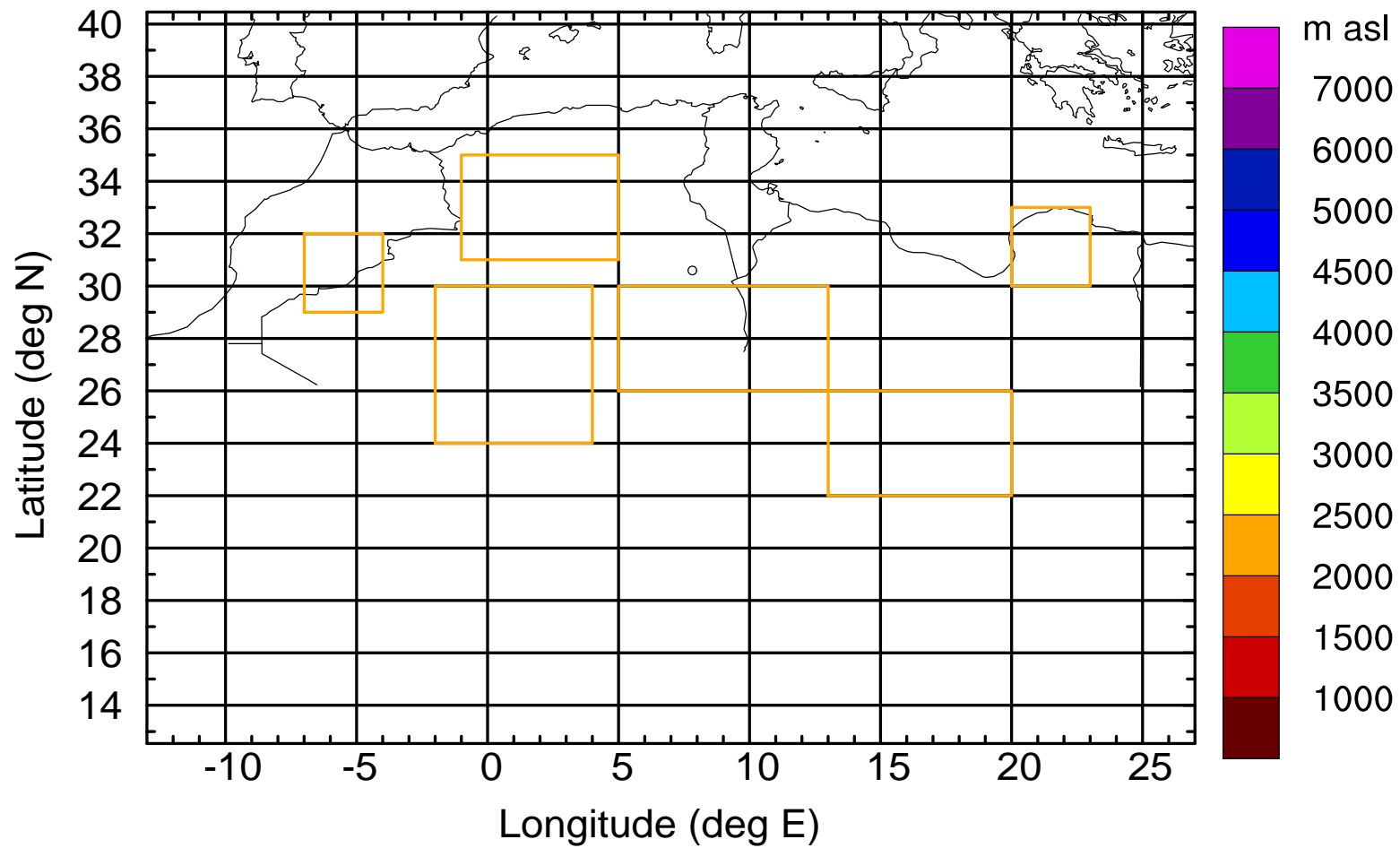
Level #1 of flight 170420b

BWD 20170420/14 -07H = 20/07 UTC



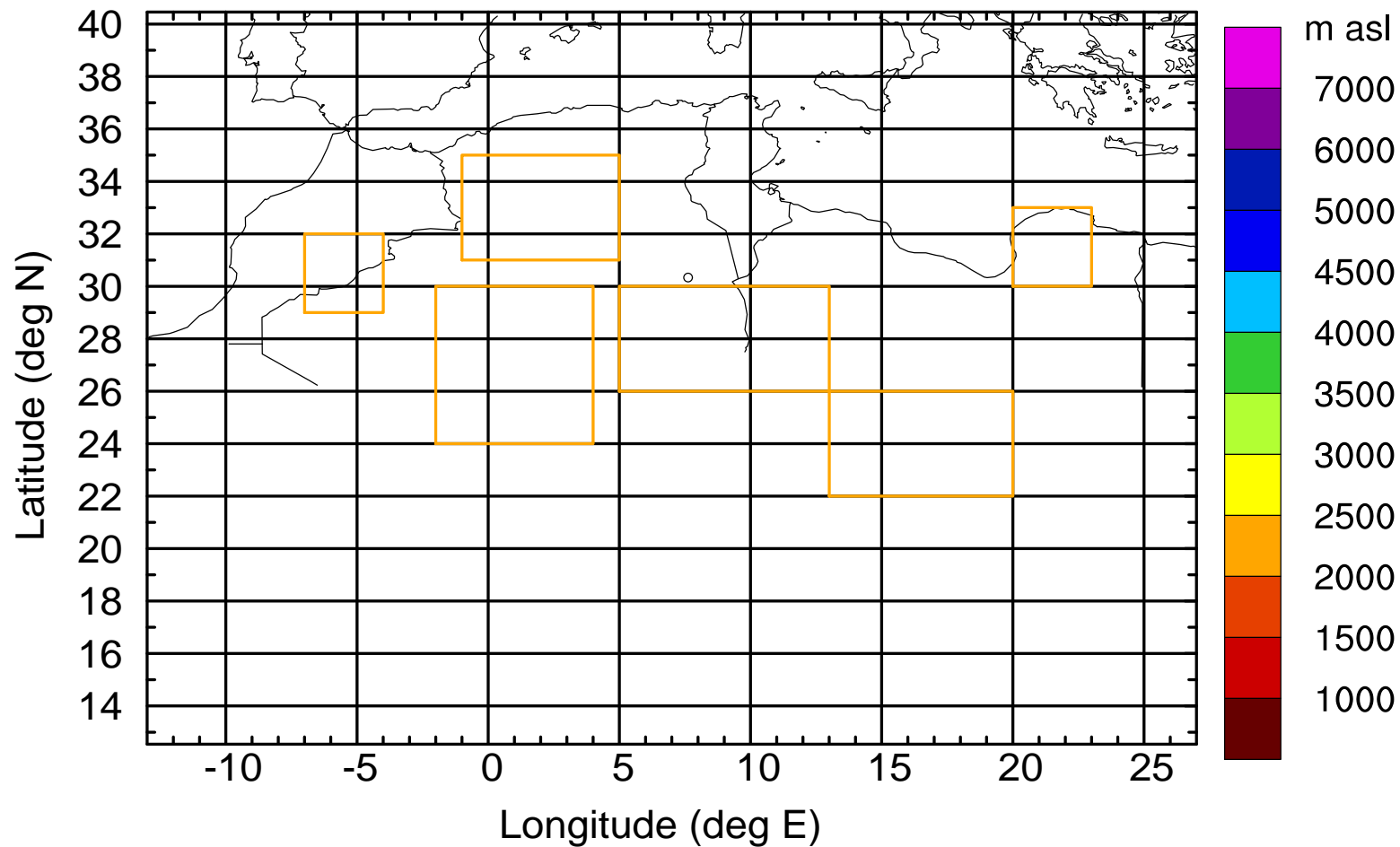
Level #1 of flight 170420b

BWD 20170420/14 -07H = 20/07 UTC



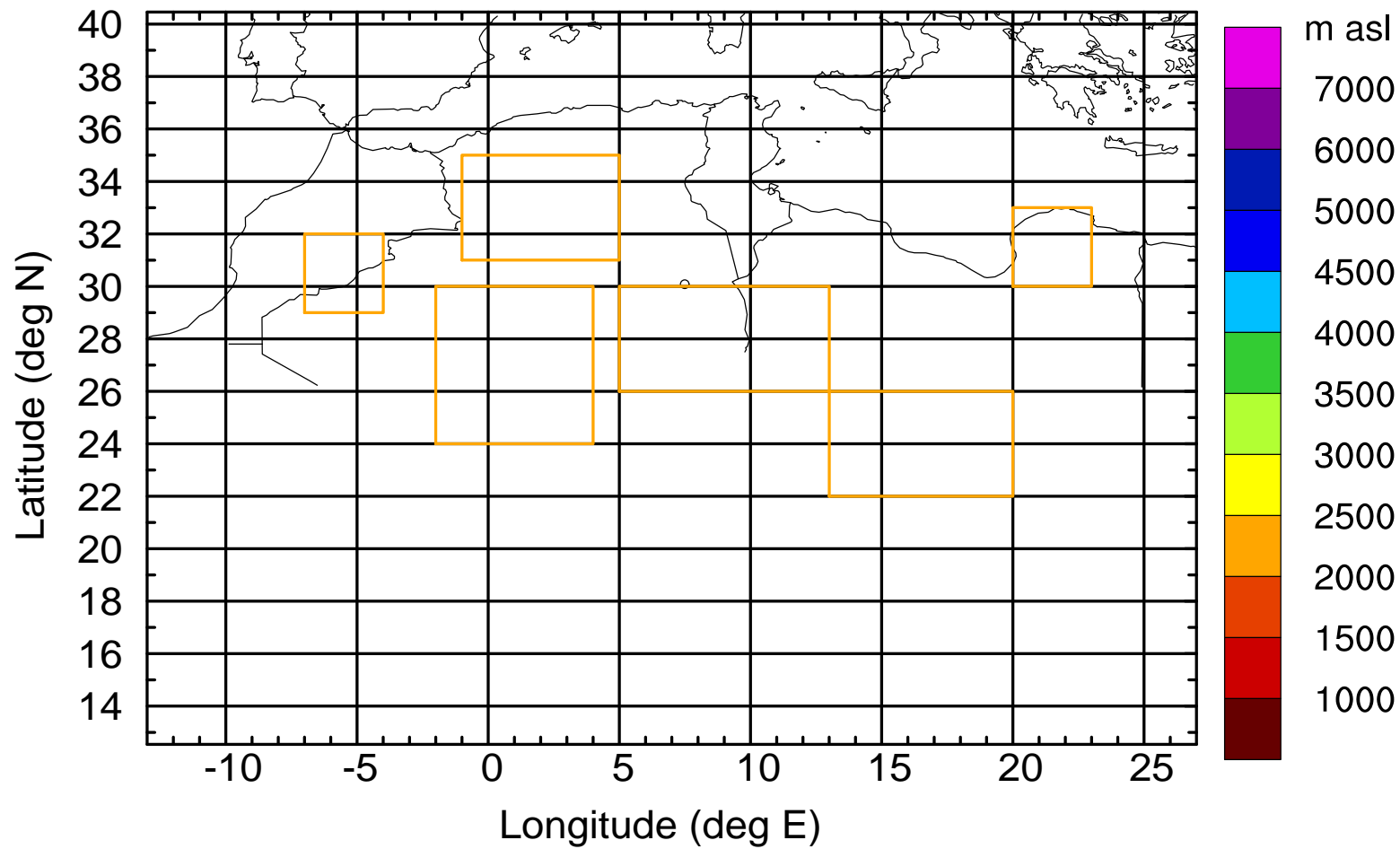
Level #1 of flight 170420b

BWD 20170420/14 -07H = 20/07 UTC



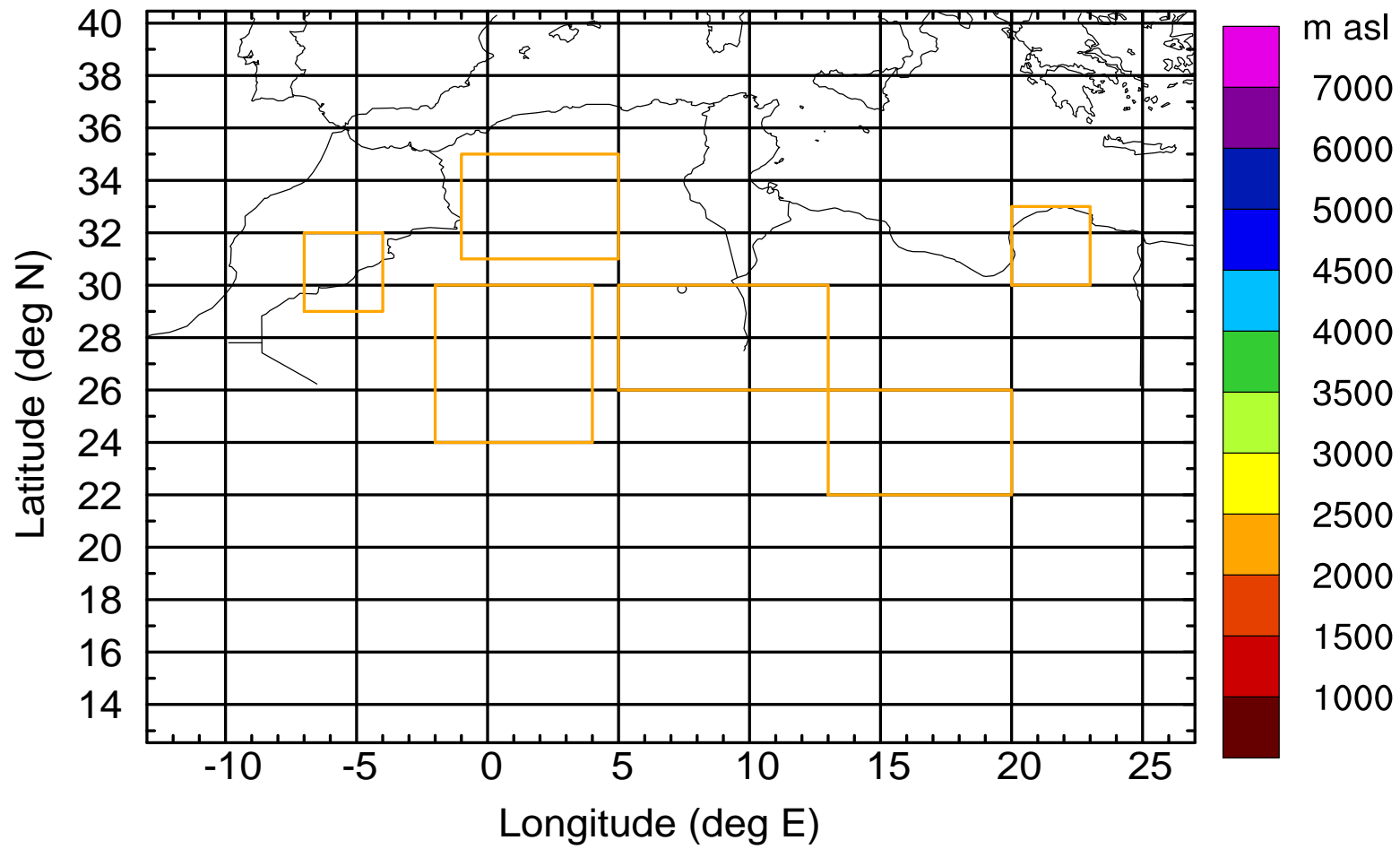
Level #1 of flight 170420b

BWD 20170420/14 -07H = 20/07 UTC



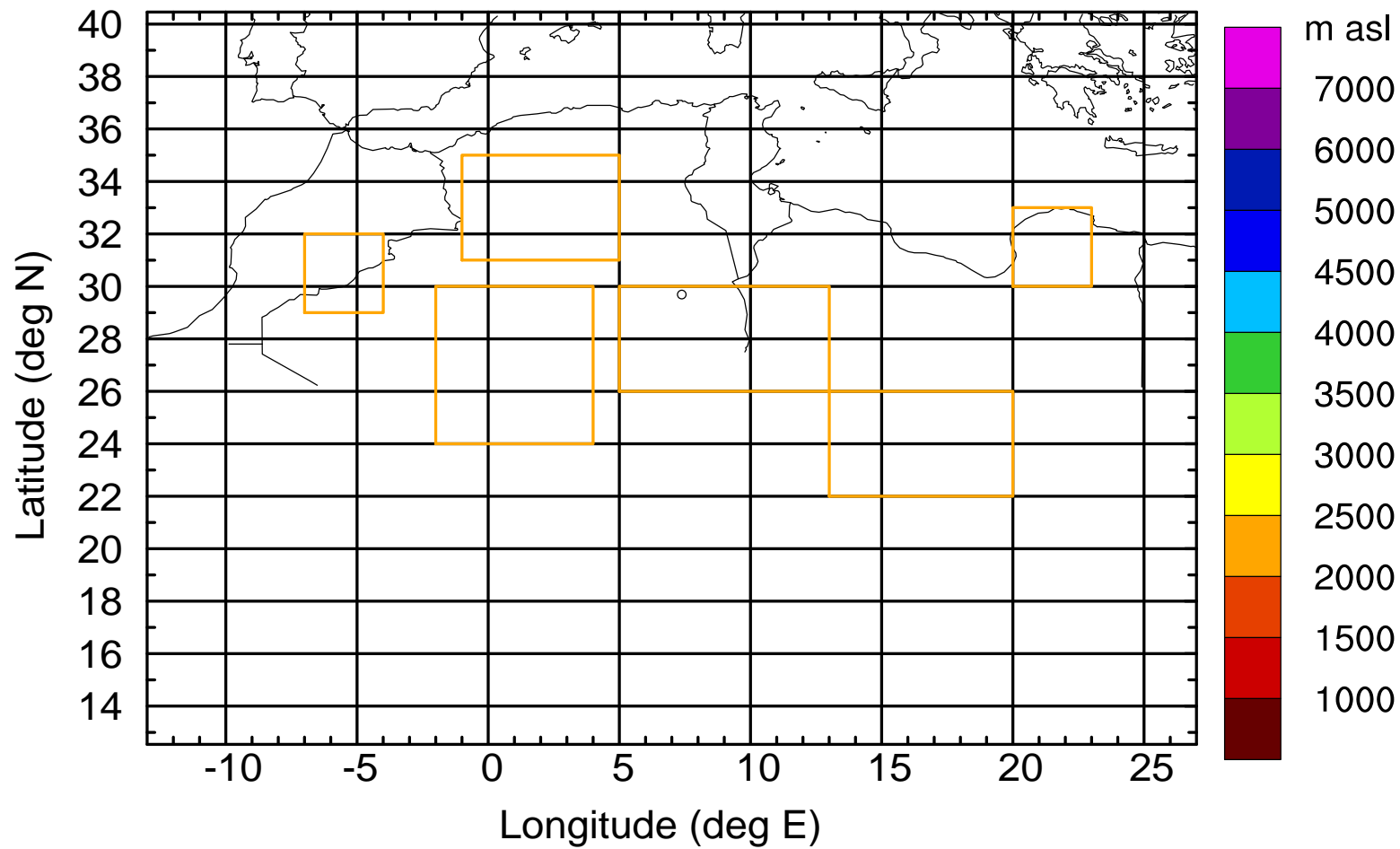
Level #1 of flight 170420b

BWD 20170420/14 -07H = 20/07 UTC



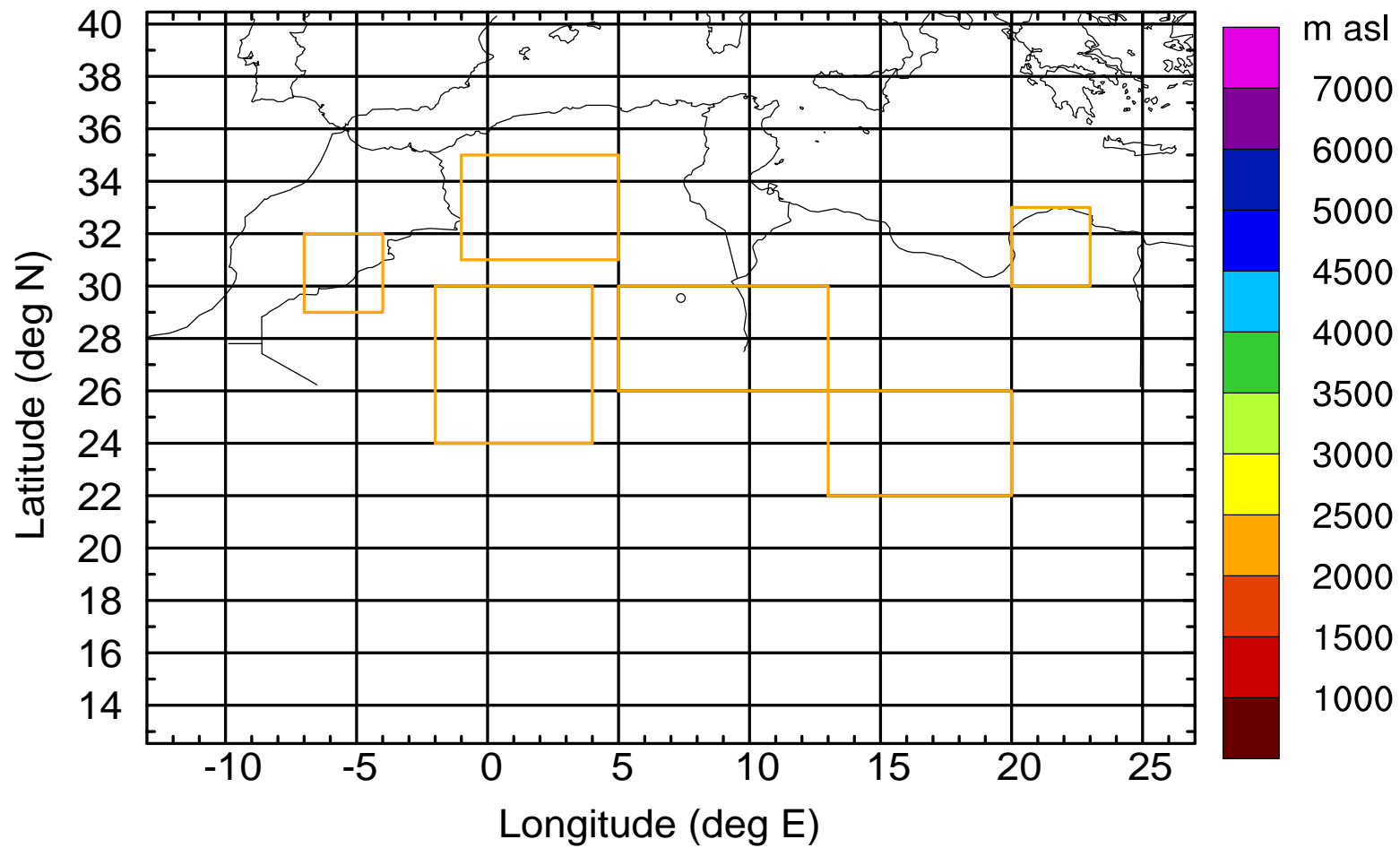
Level #1 of flight 170420b

BWD 20170420/14 -07H = 20/07 UTC



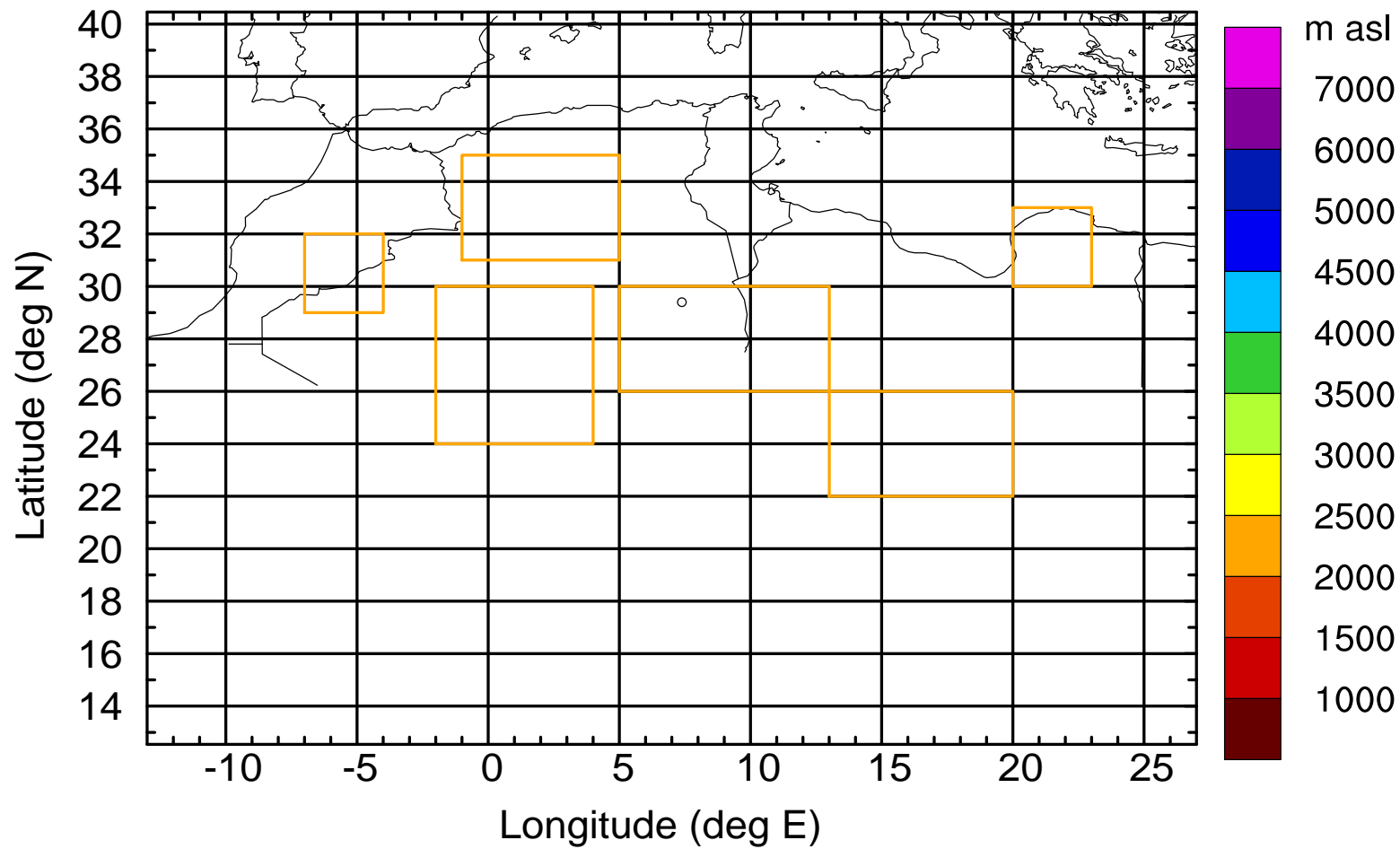
Level #1 of flight 170420b

BWD 20170420/14 -07H = 20/07 UTC



Level #1 of flight 170420b

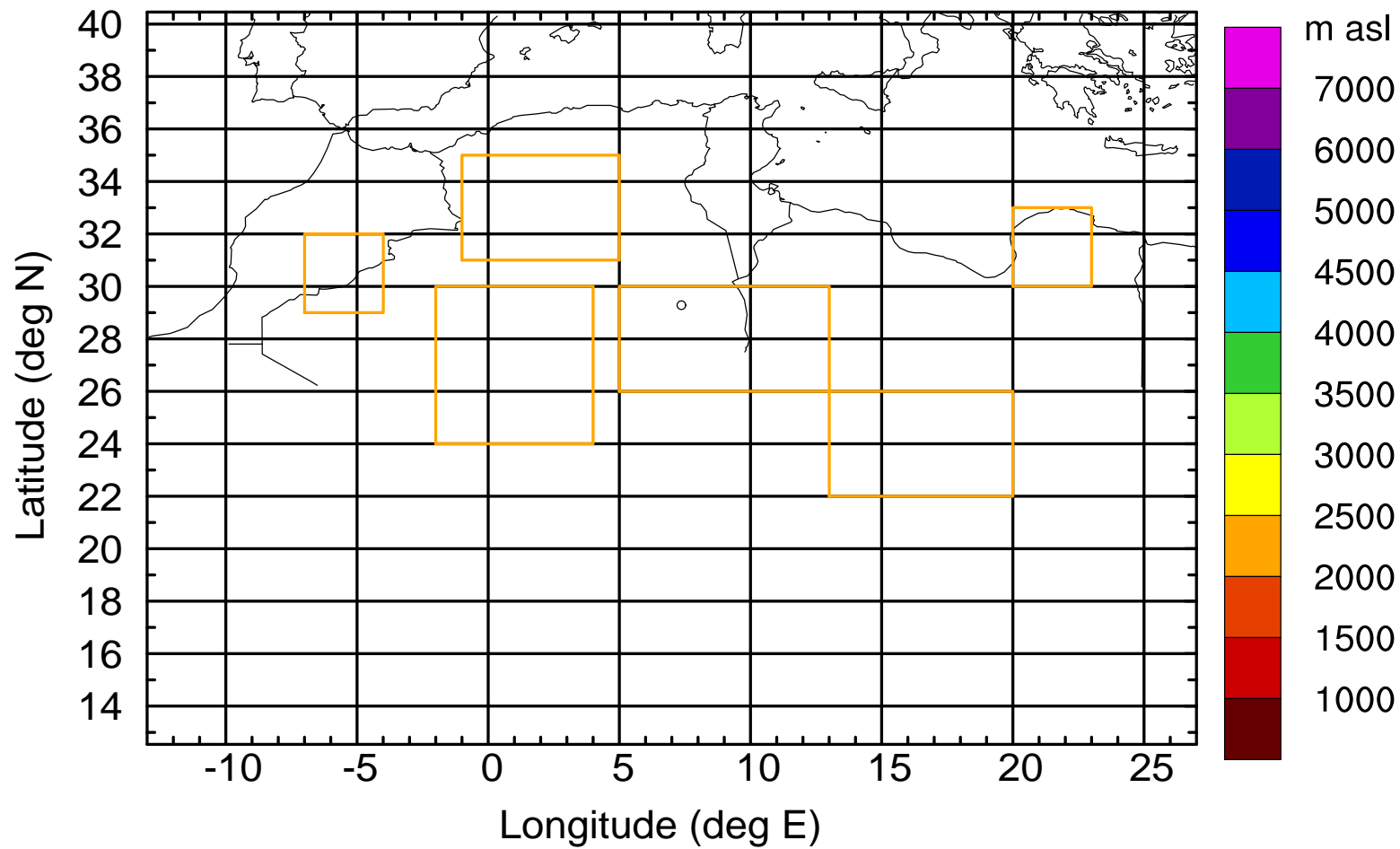
BWD 20170420/14 -07H = 20/07 UTC





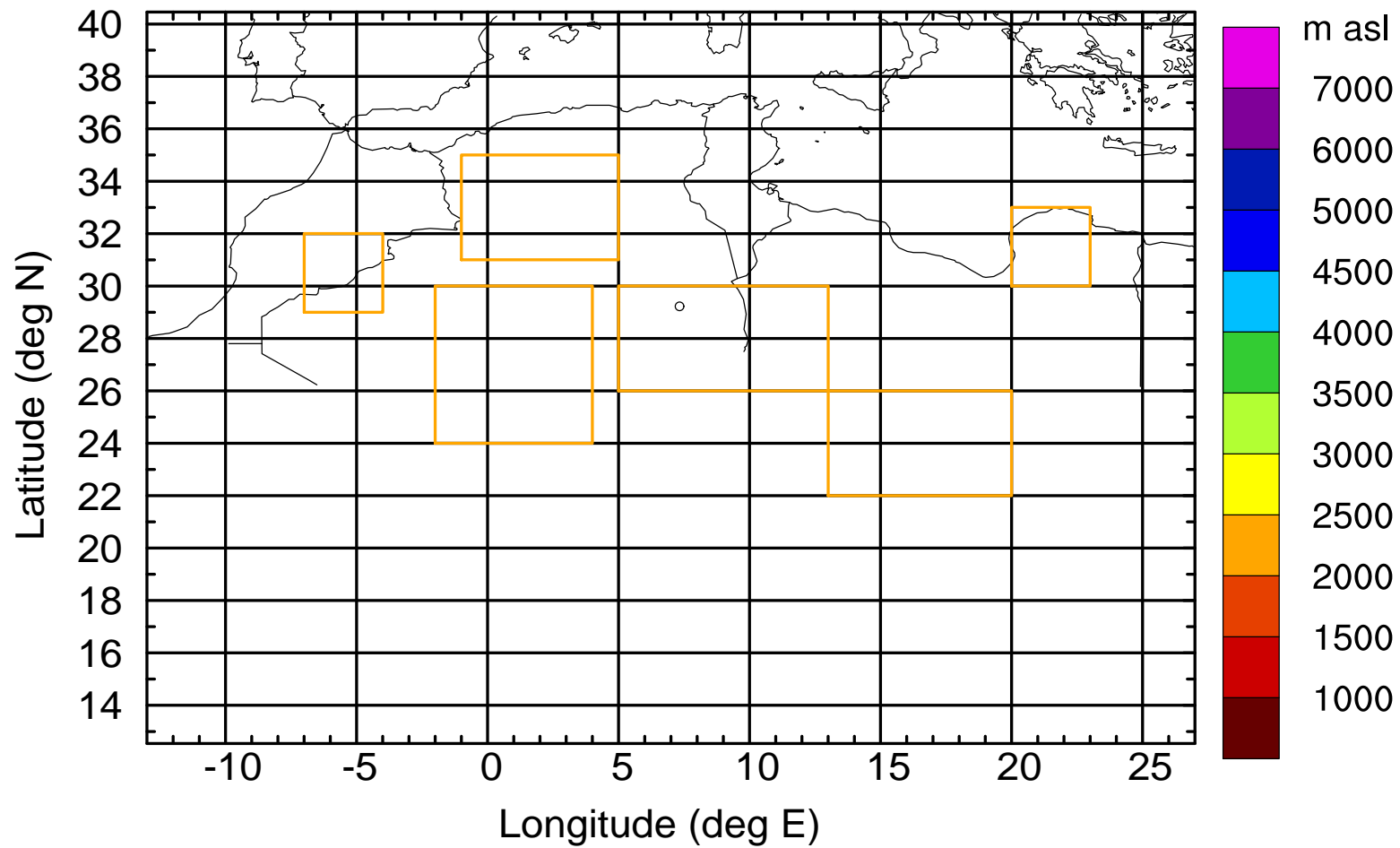
Level #1 of flight 170420b

BWD 20170420/14 -07H = 20/07 UTC



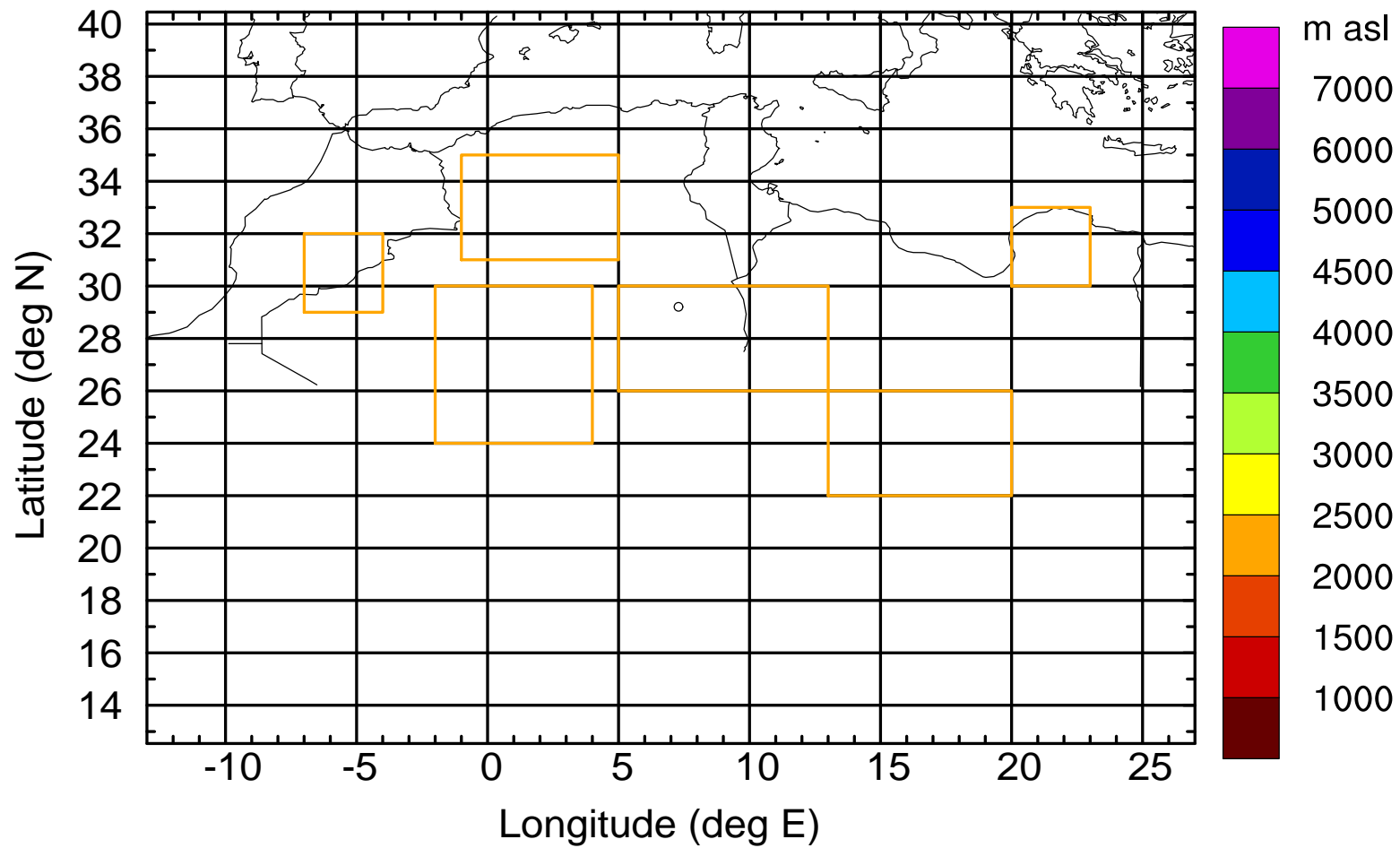
Level #1 of flight 170420b

BWD 20170420/14 -07H = 20/07 UTC



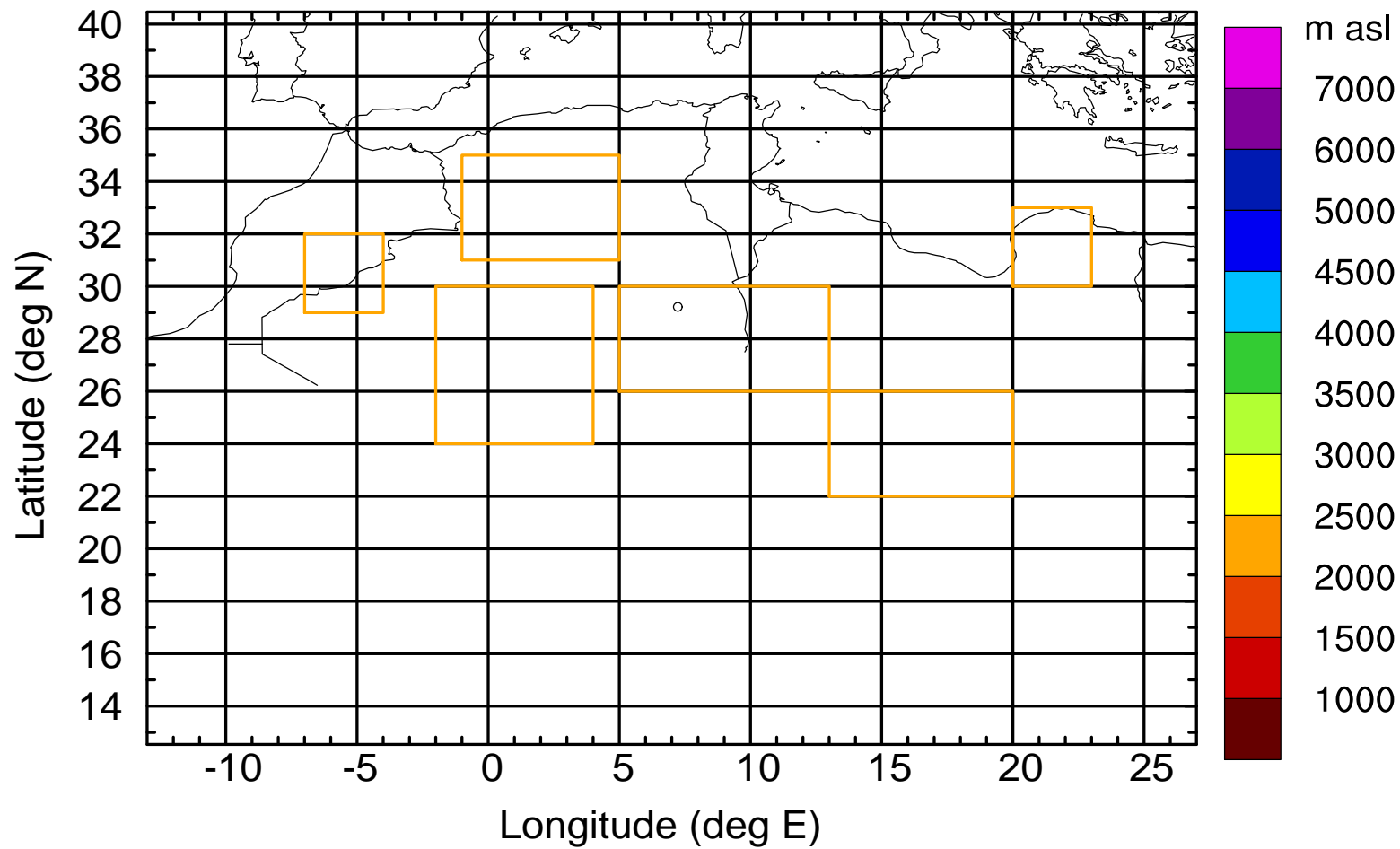
Level #1 of flight 170420b

BWD 20170420/14 -07H = 20/07 UTC



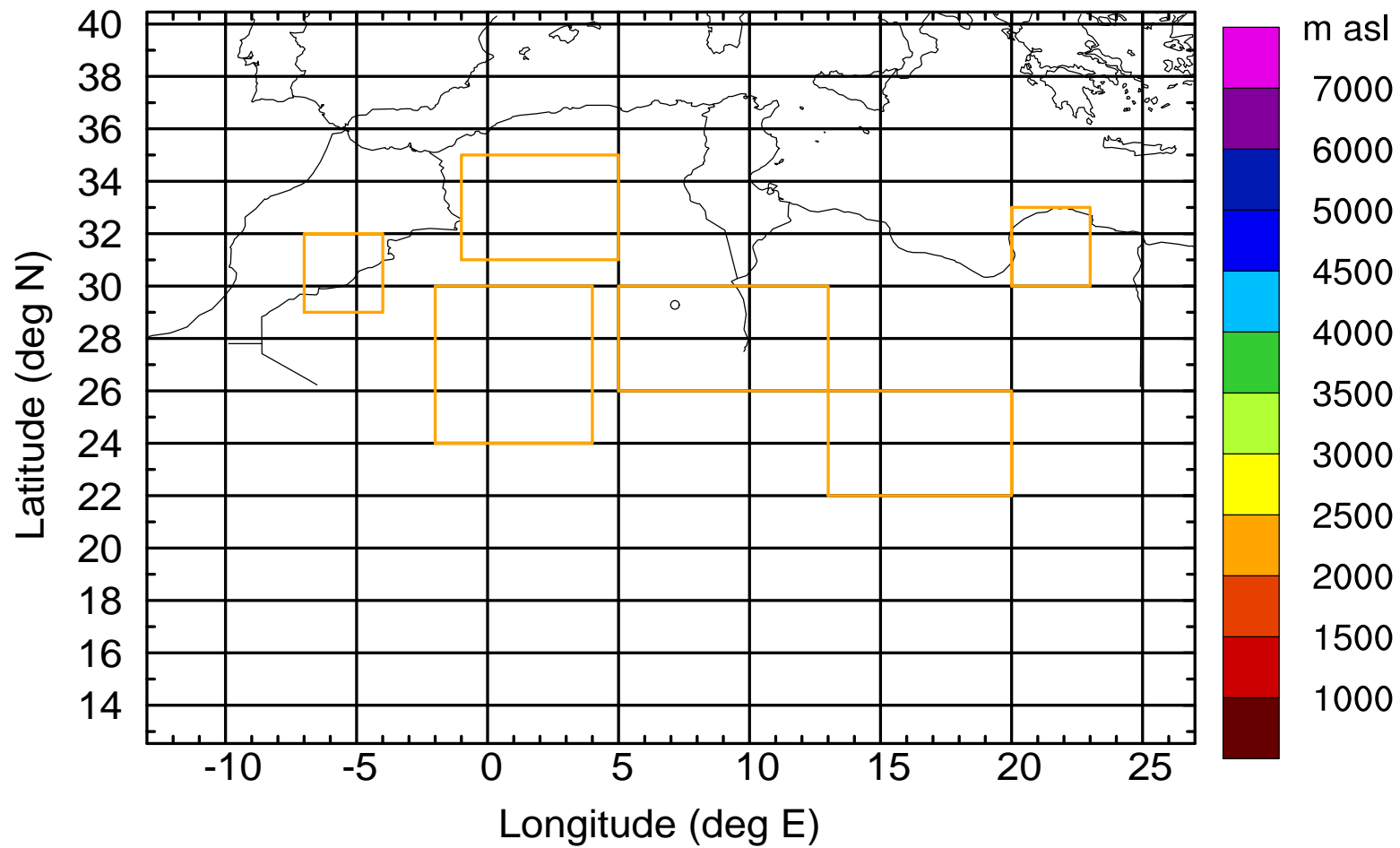
Level #1 of flight 170420b

BWD 20170420/14 -07H = 20/07 UTC



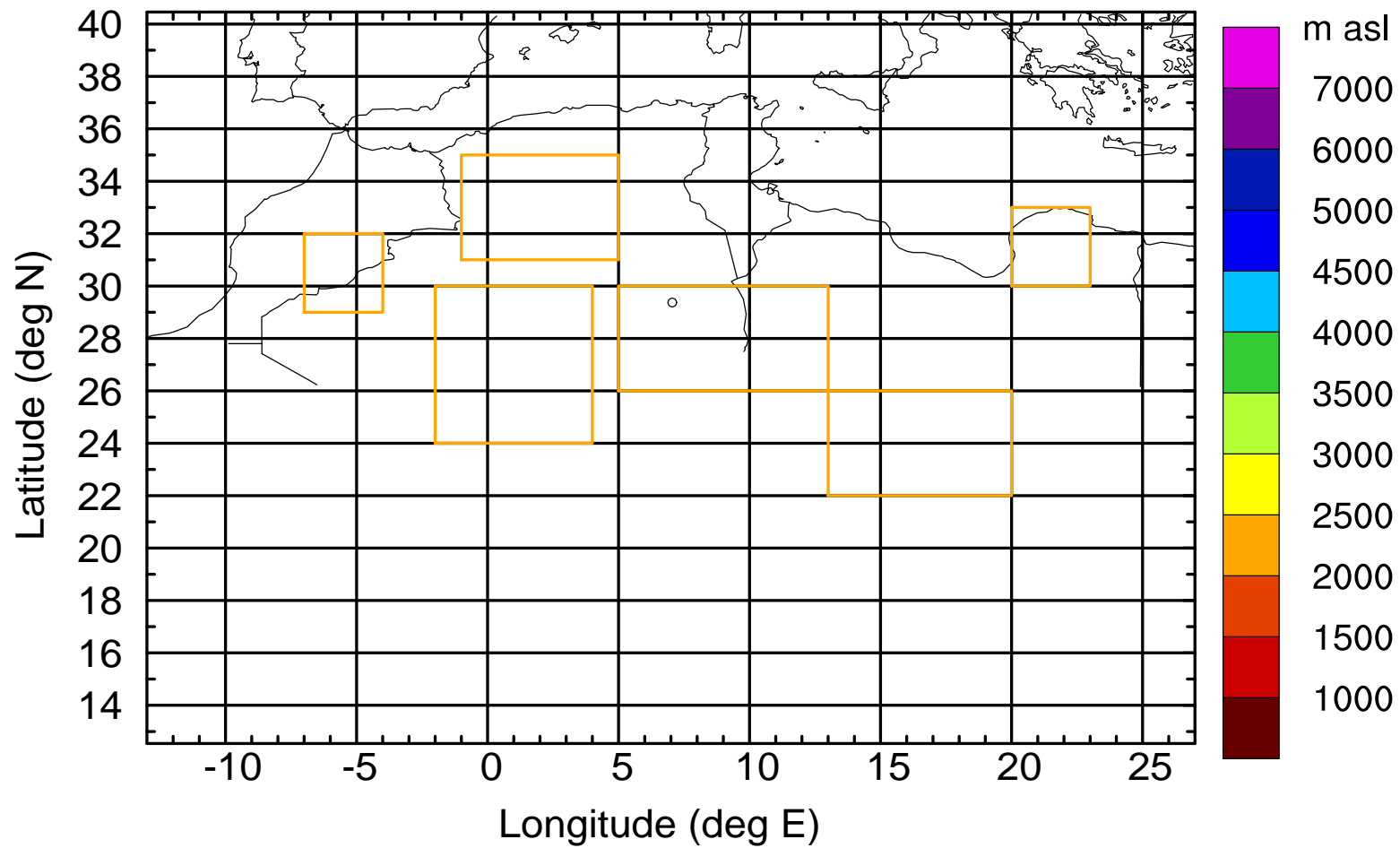
Level #1 of flight 170420b

BWD 20170420/14 -07H = 20/07 UTC



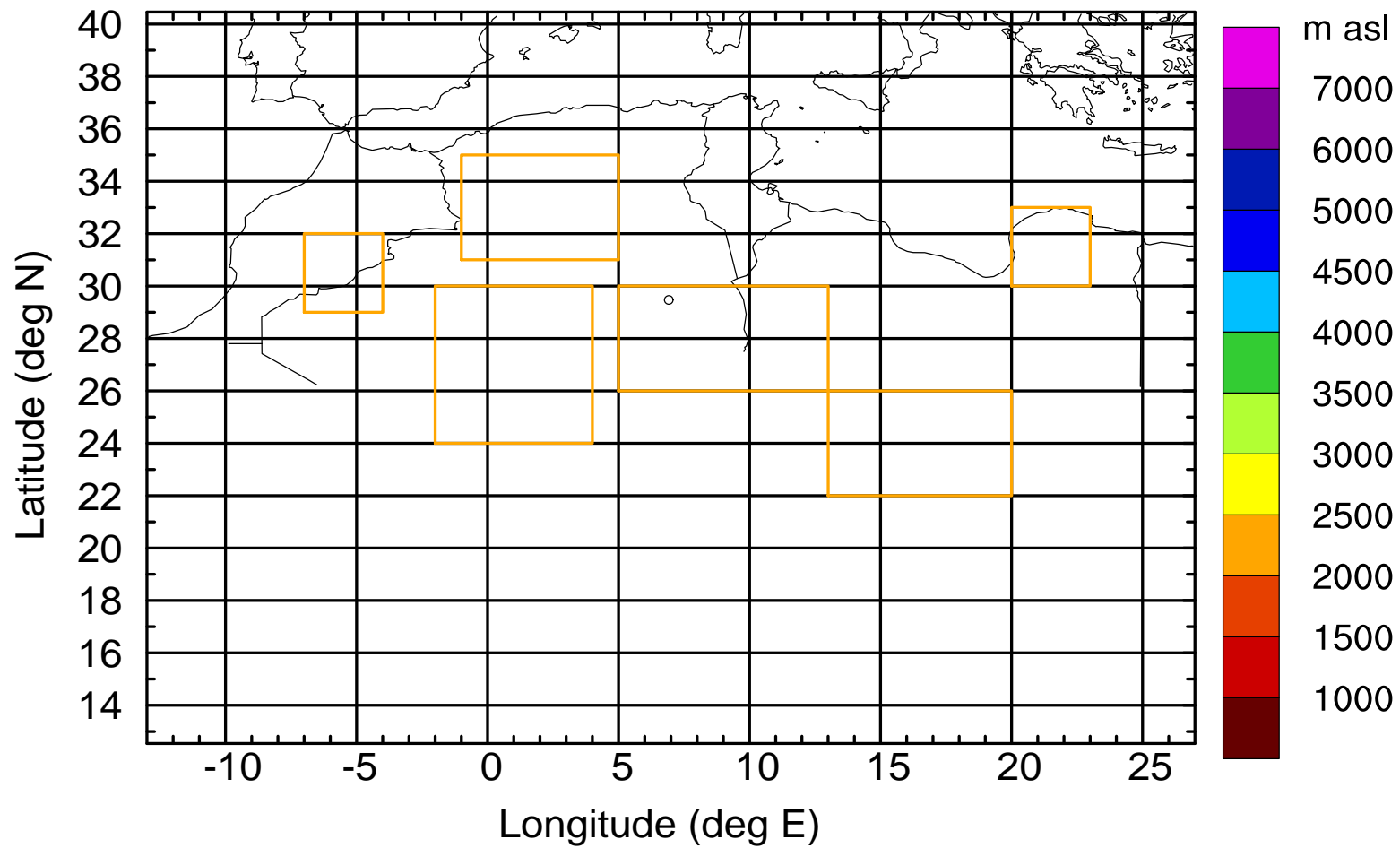
Level #1 of flight 170420b

BWD 20170420/14 -07H = 20/07 UTC



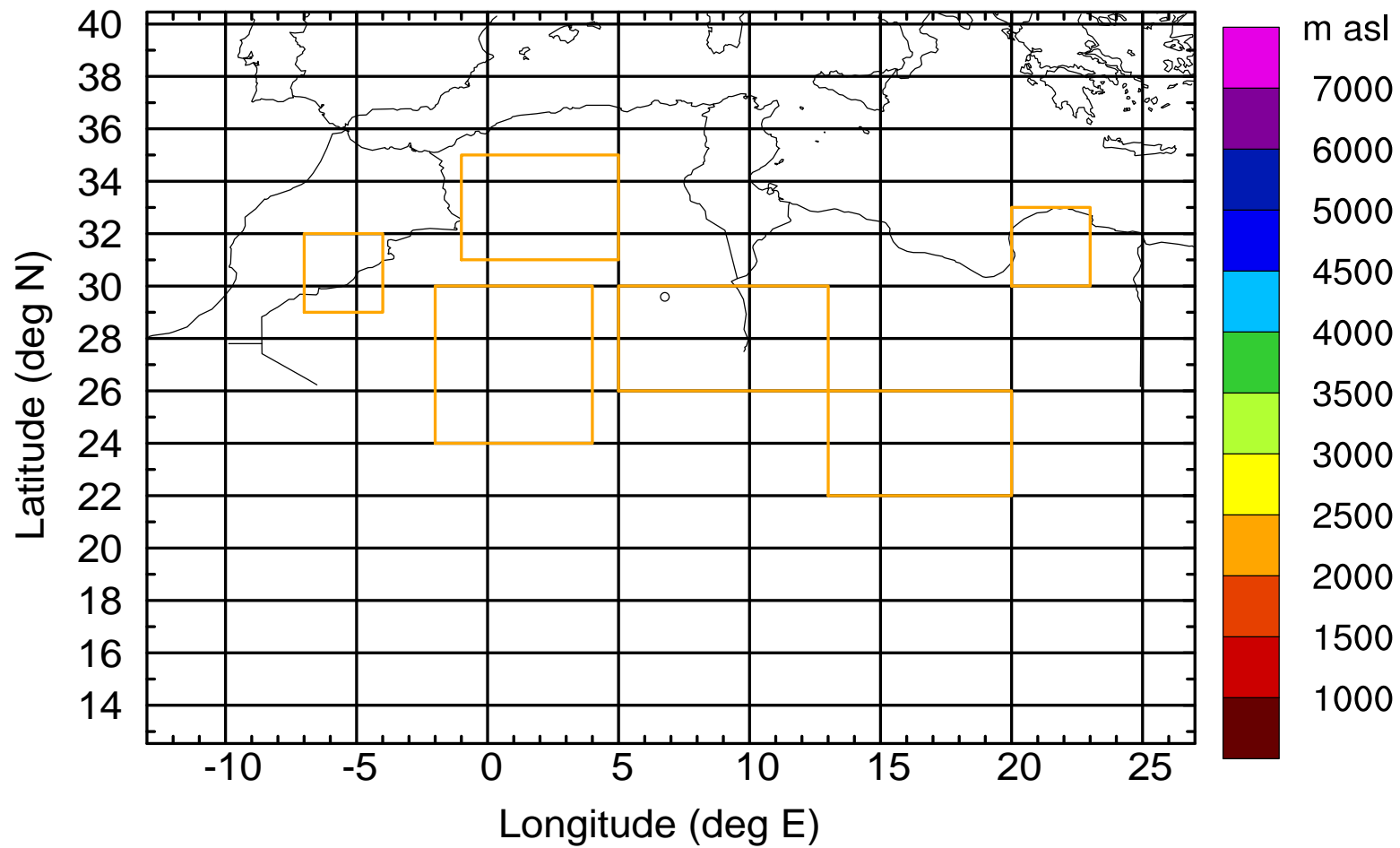
Level #1 of flight 170420b

BWD 20170420/14 -07H = 20/07 UTC



Level #1 of flight 170420b

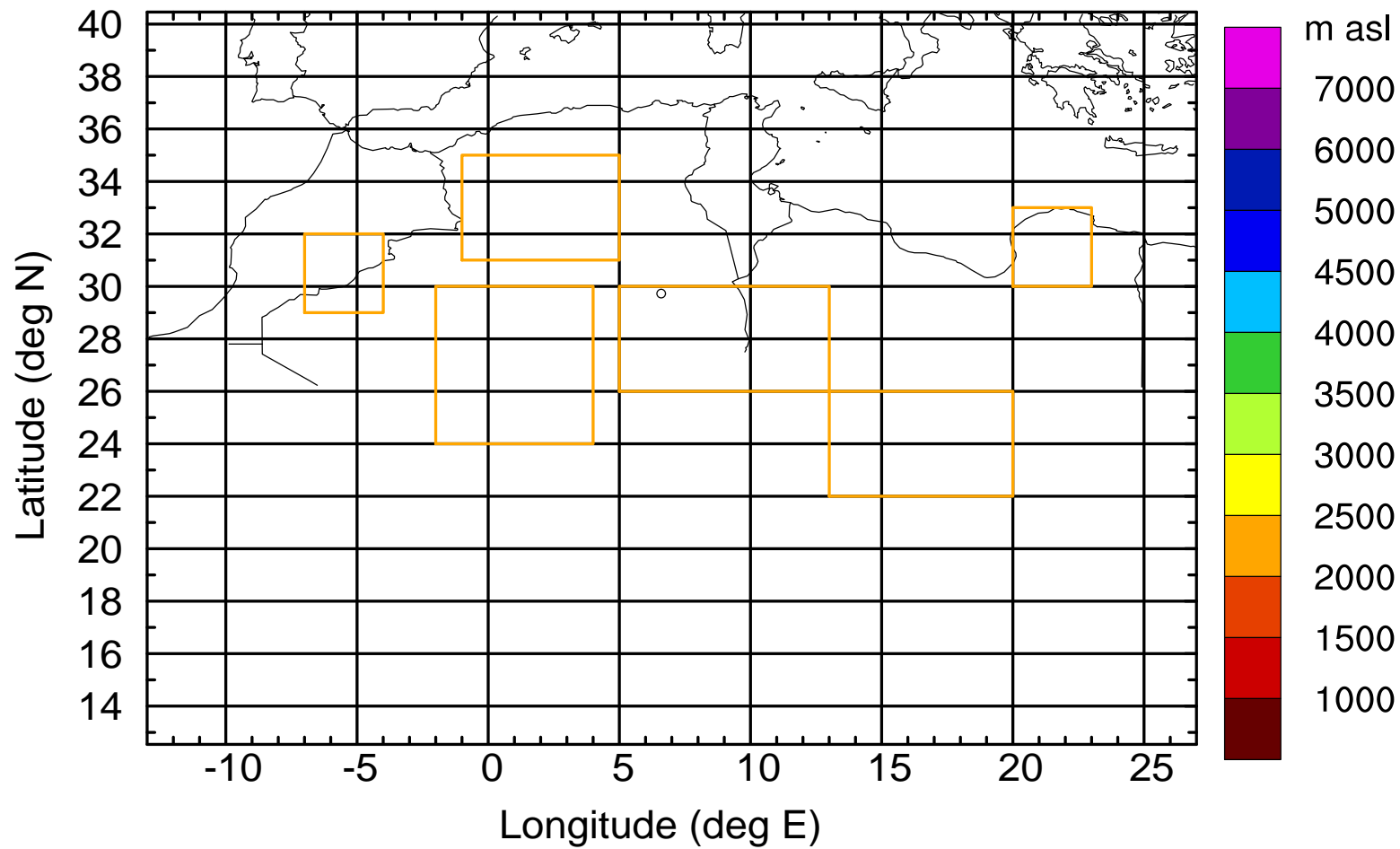
BWD 20170420/14 -07H = 20/07 UTC





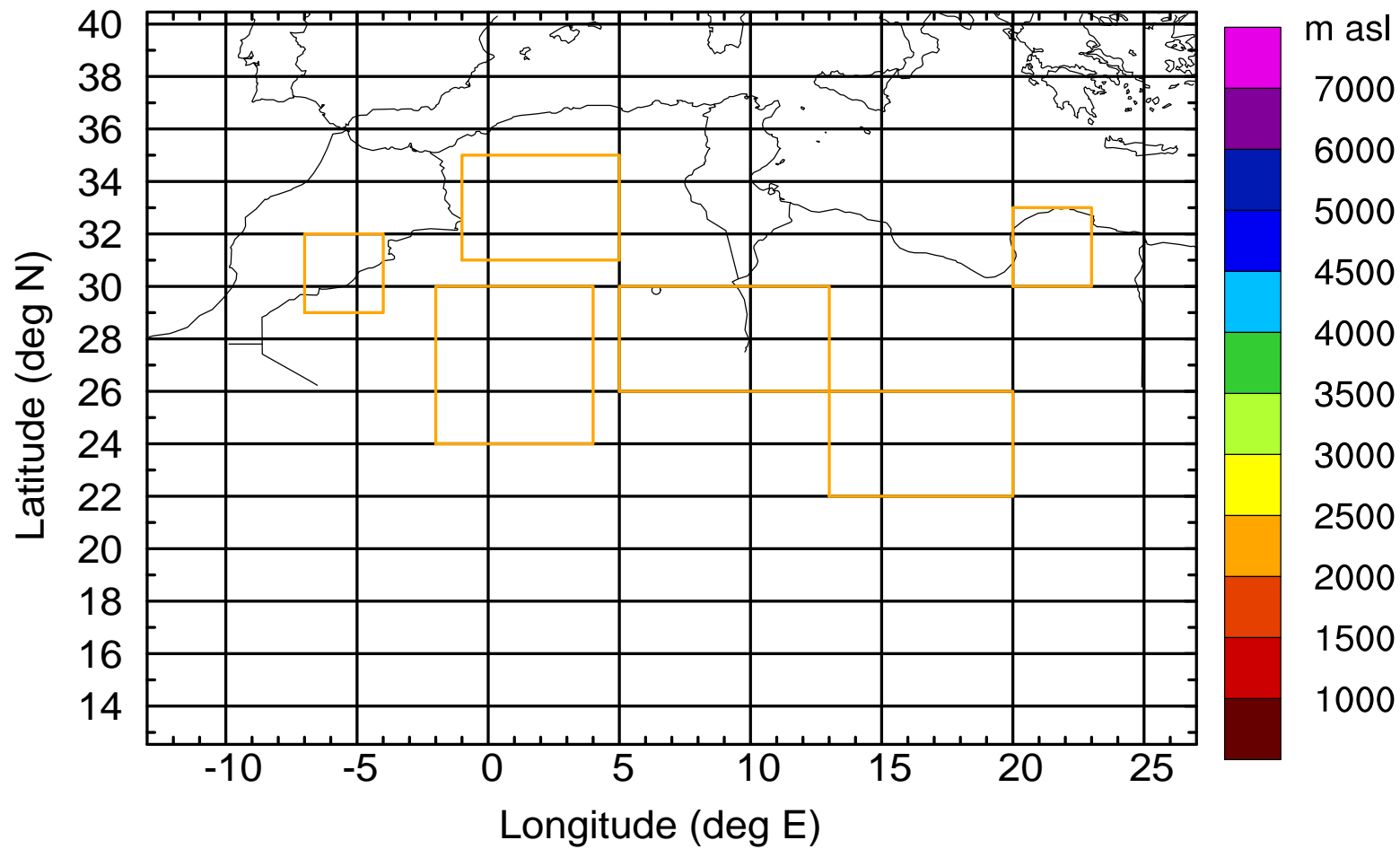
Level #1 of flight 170420b

BWD 20170420/14 -07H = 20/07 UTC



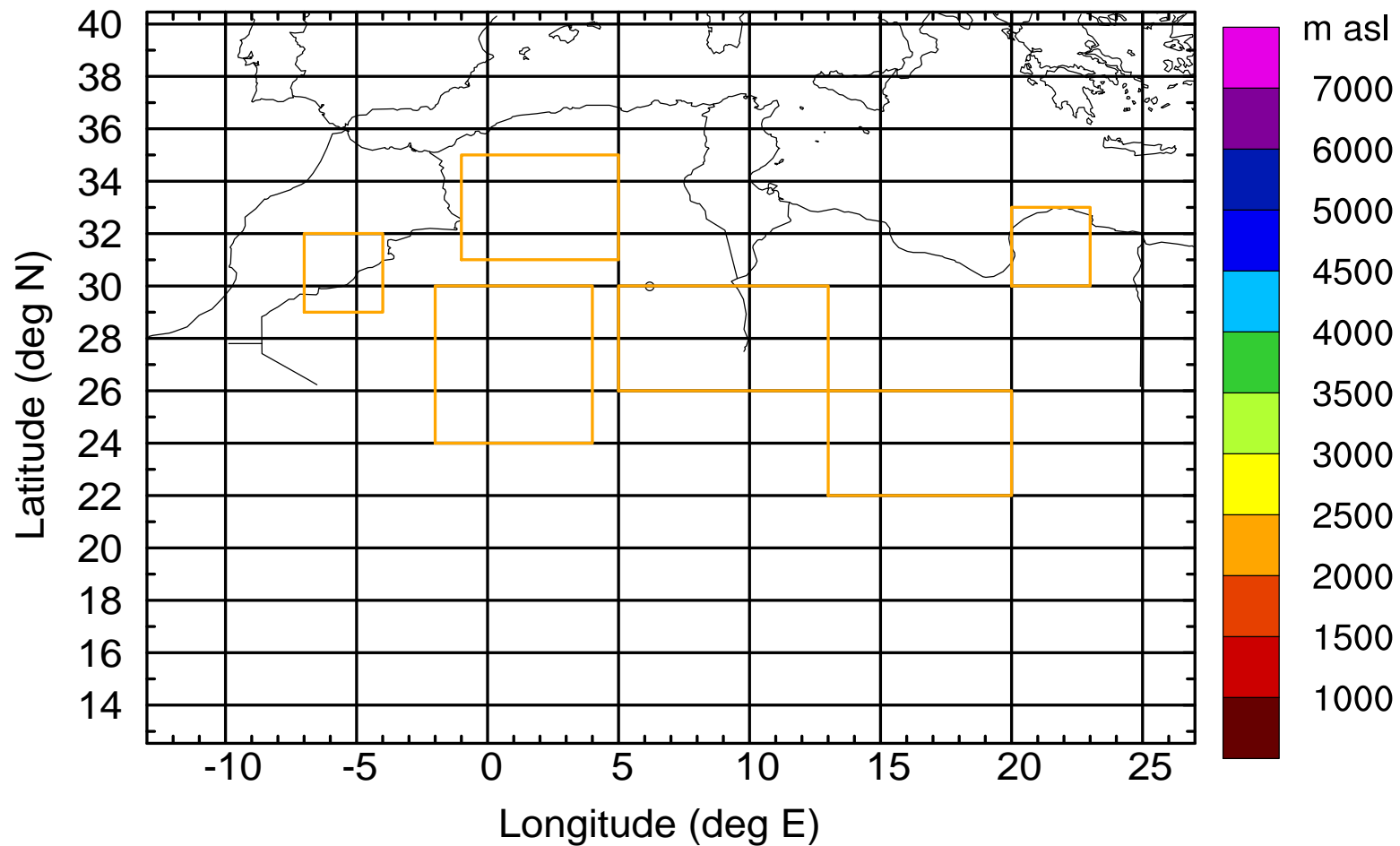
Level #1 of flight 170420b

BWD 20170420/14 -07H = 20/07 UTC



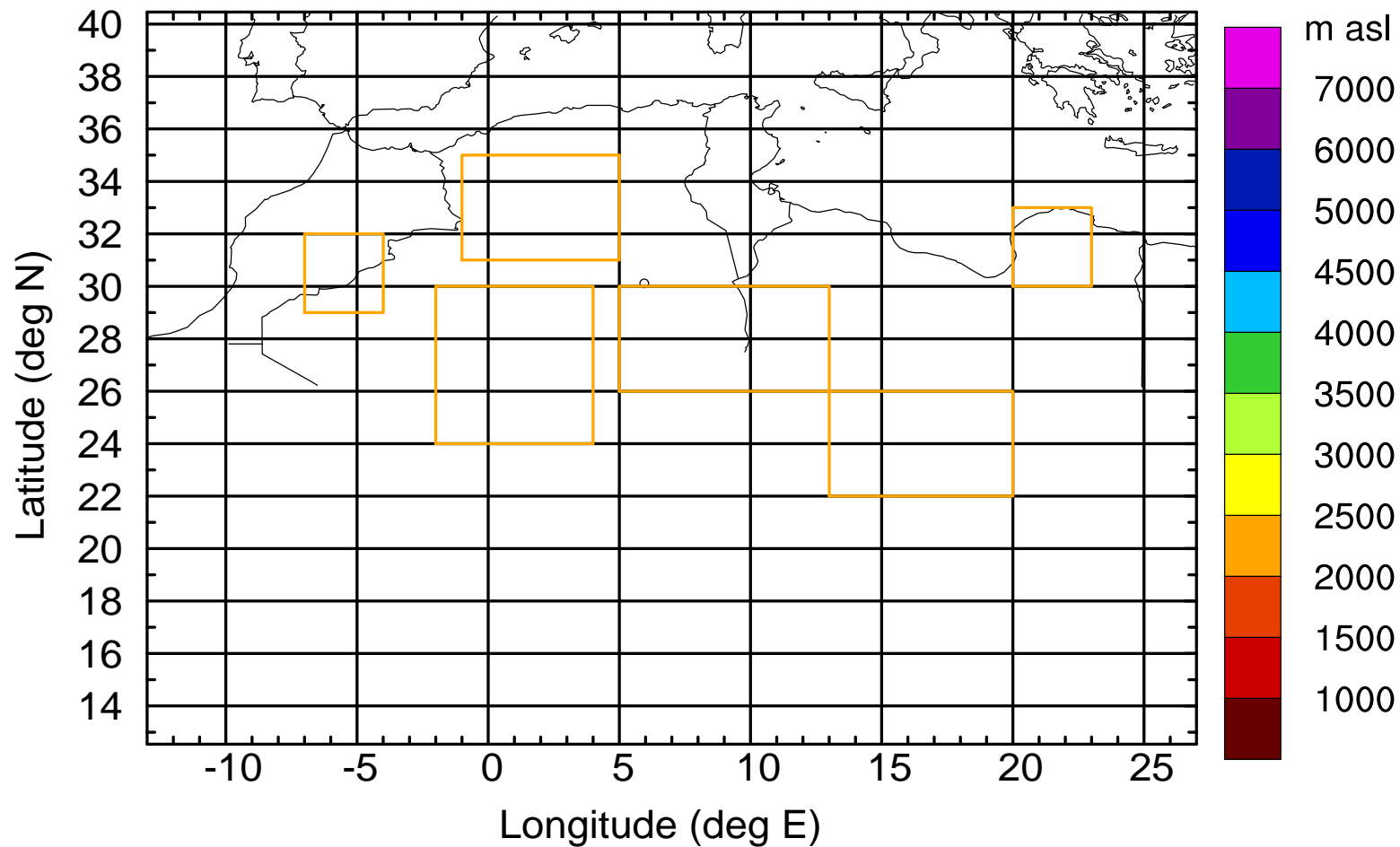
Level #1 of flight 170420b

BWD 20170420/14 -07H = 20/07 UTC



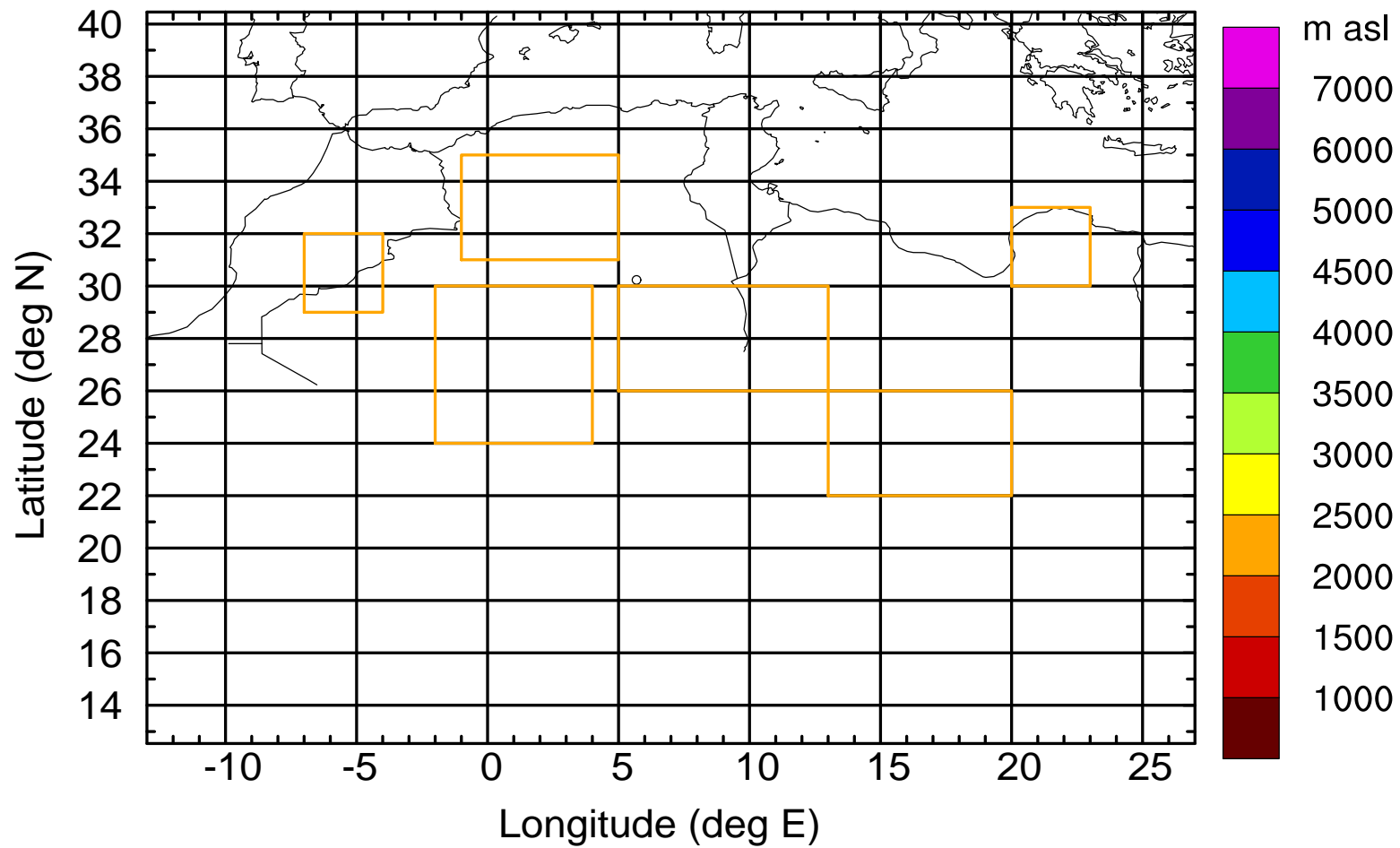
Level #1 of flight 170420b

BWD 20170420/14 -07H = 20/07 UTC



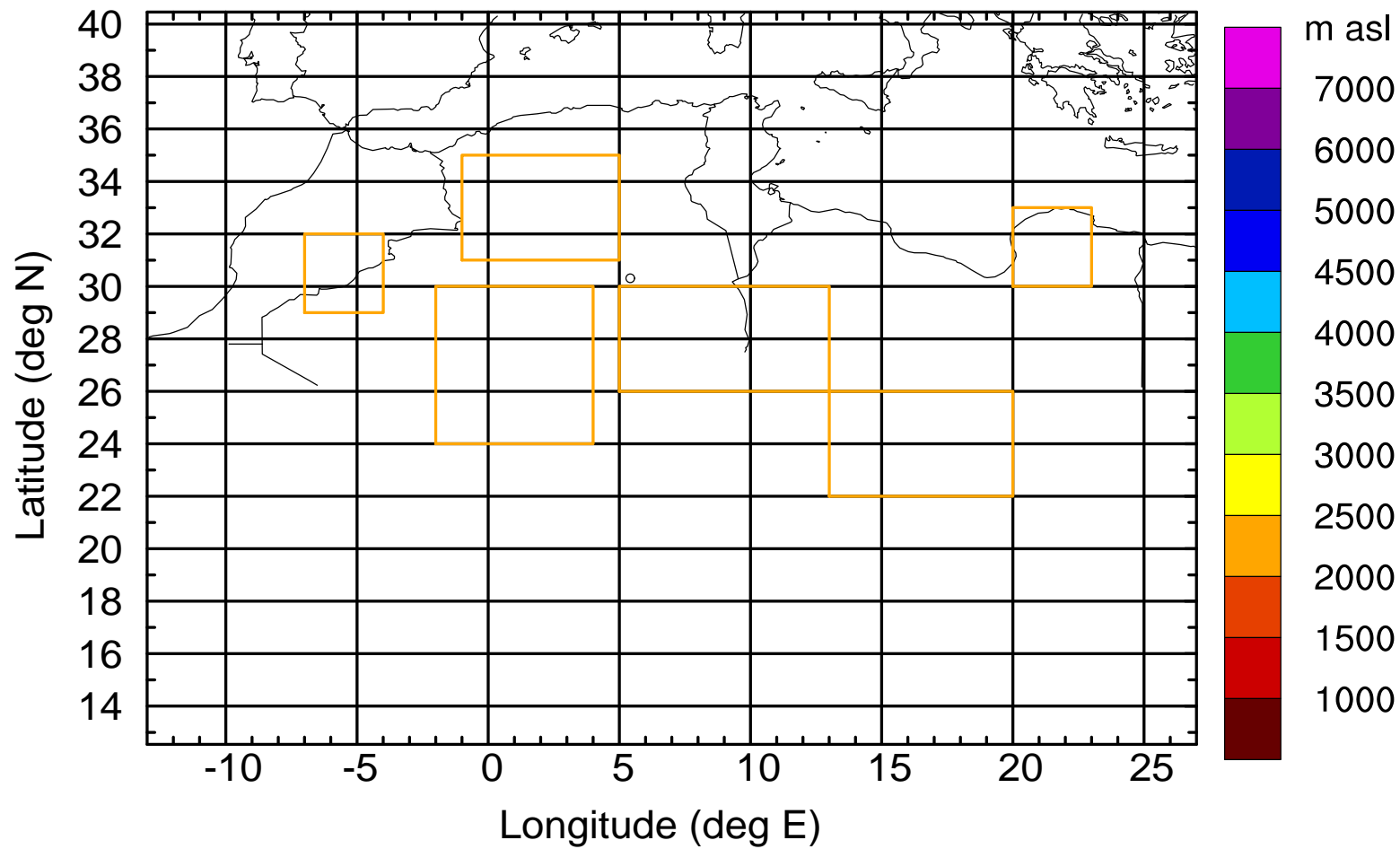
Level #1 of flight 170420b

BWD 20170420/14 -07H = 20/07 UTC



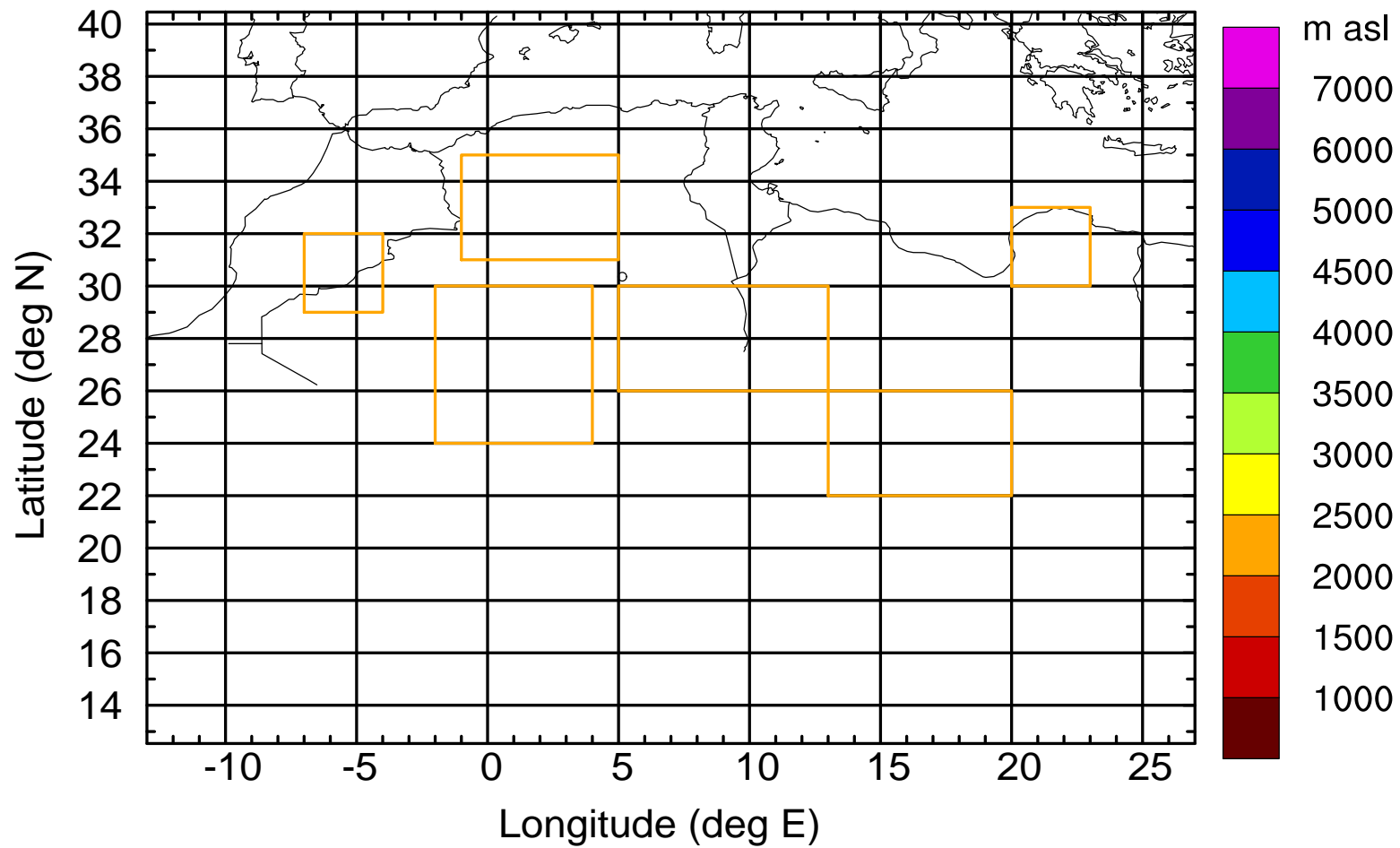
Level #1 of flight 170420b

BWD 20170420/14 -07H = 20/07 UTC



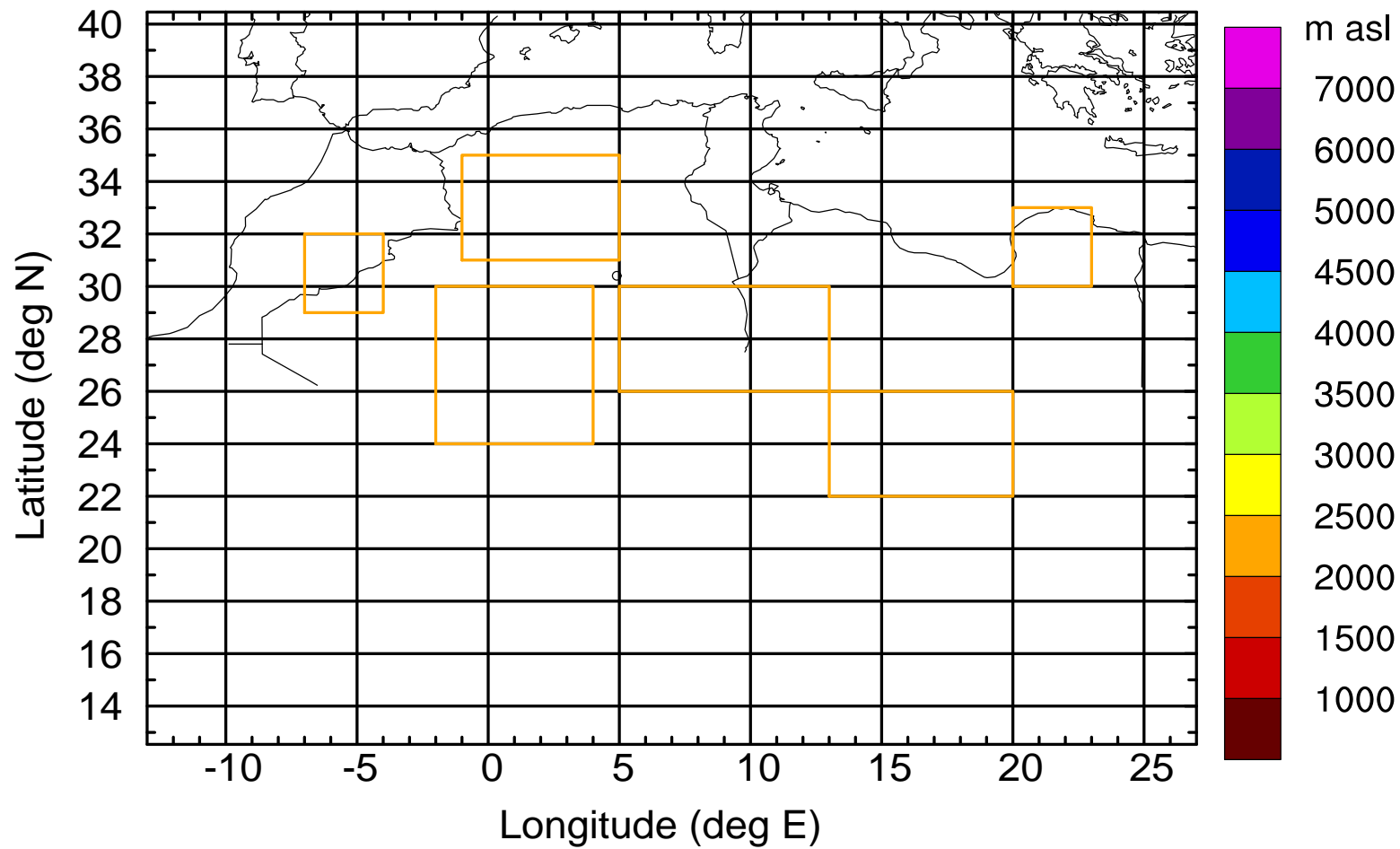
Level #1 of flight 170420b

BWD 20170420/14 -07H = 20/07 UTC



Level #1 of flight 170420b

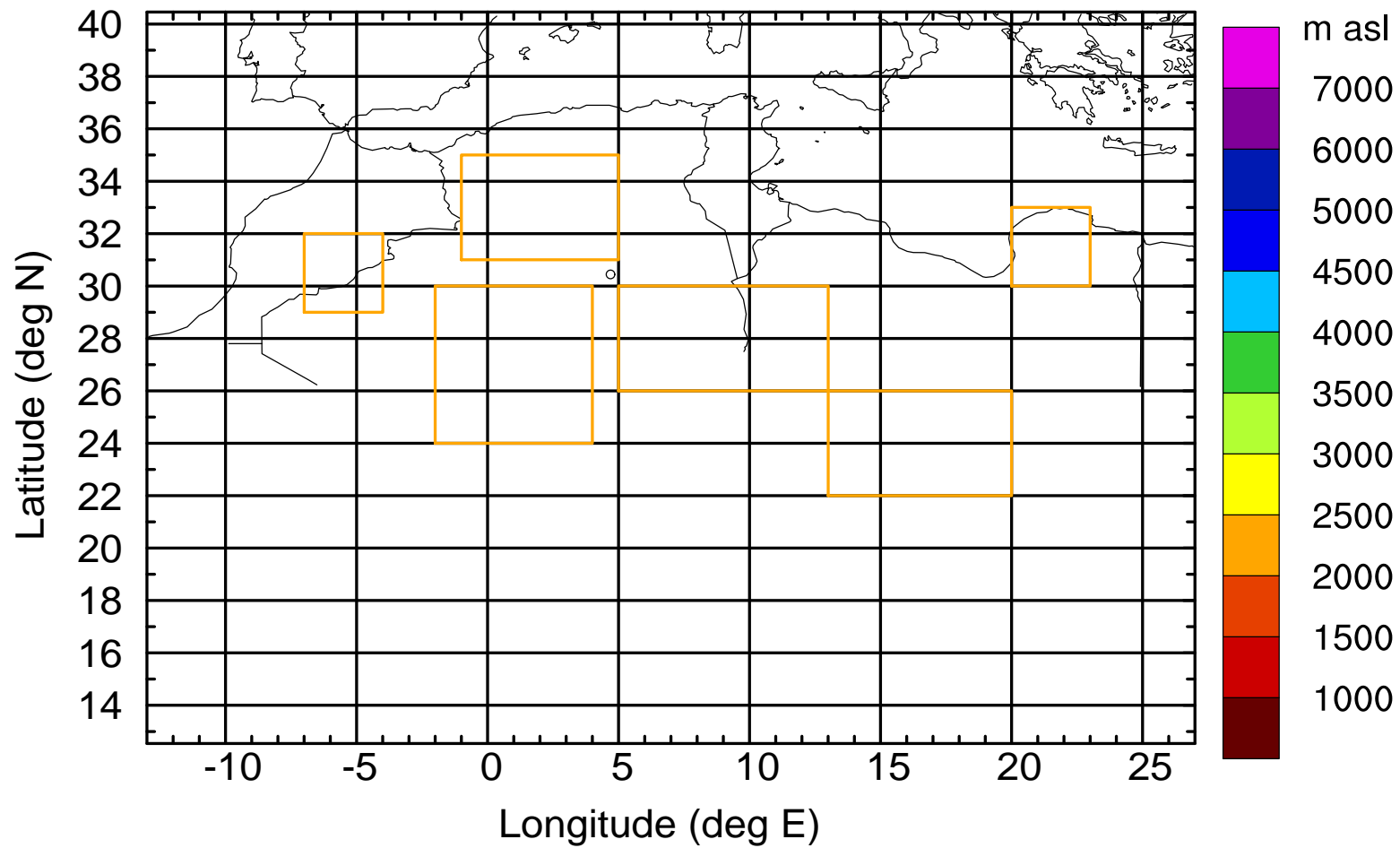
BWD 20170420/14 -07H = 20/07 UTC





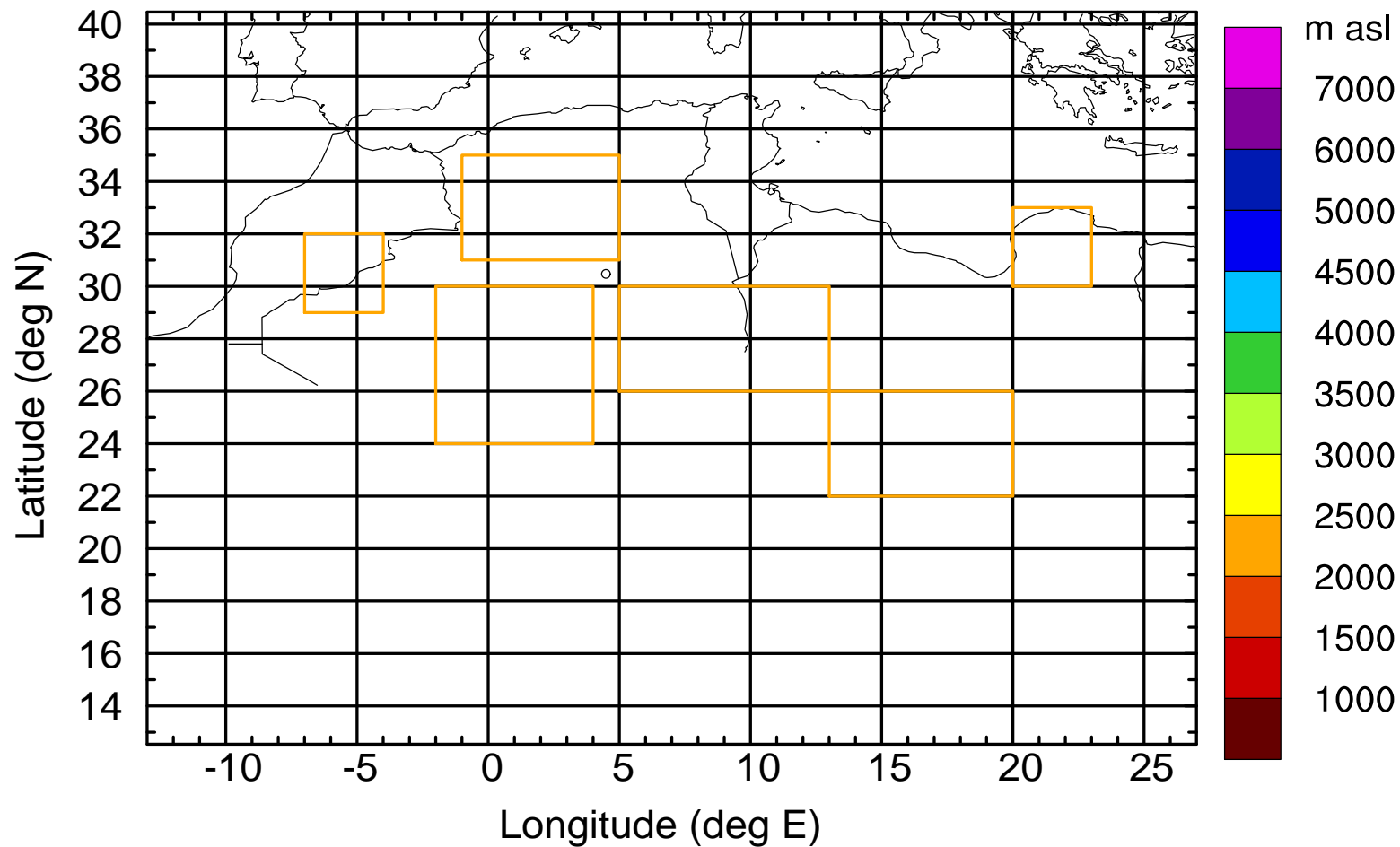
Level #1 of flight 170420b

BWD 20170420/14 -07H = 20/07 UTC



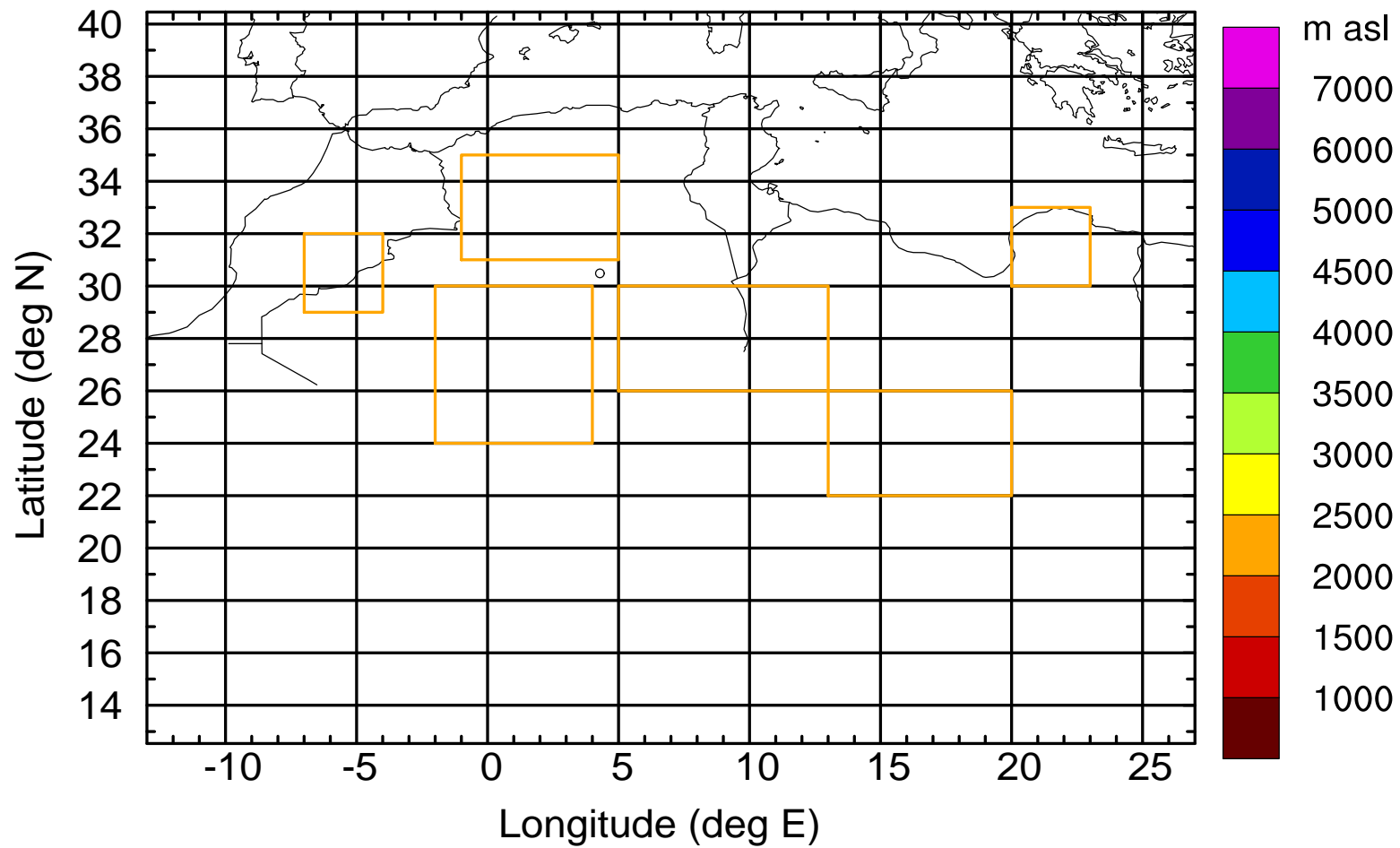
Level #1 of flight 170420b

BWD 20170420/14 -07H = 20/07 UTC



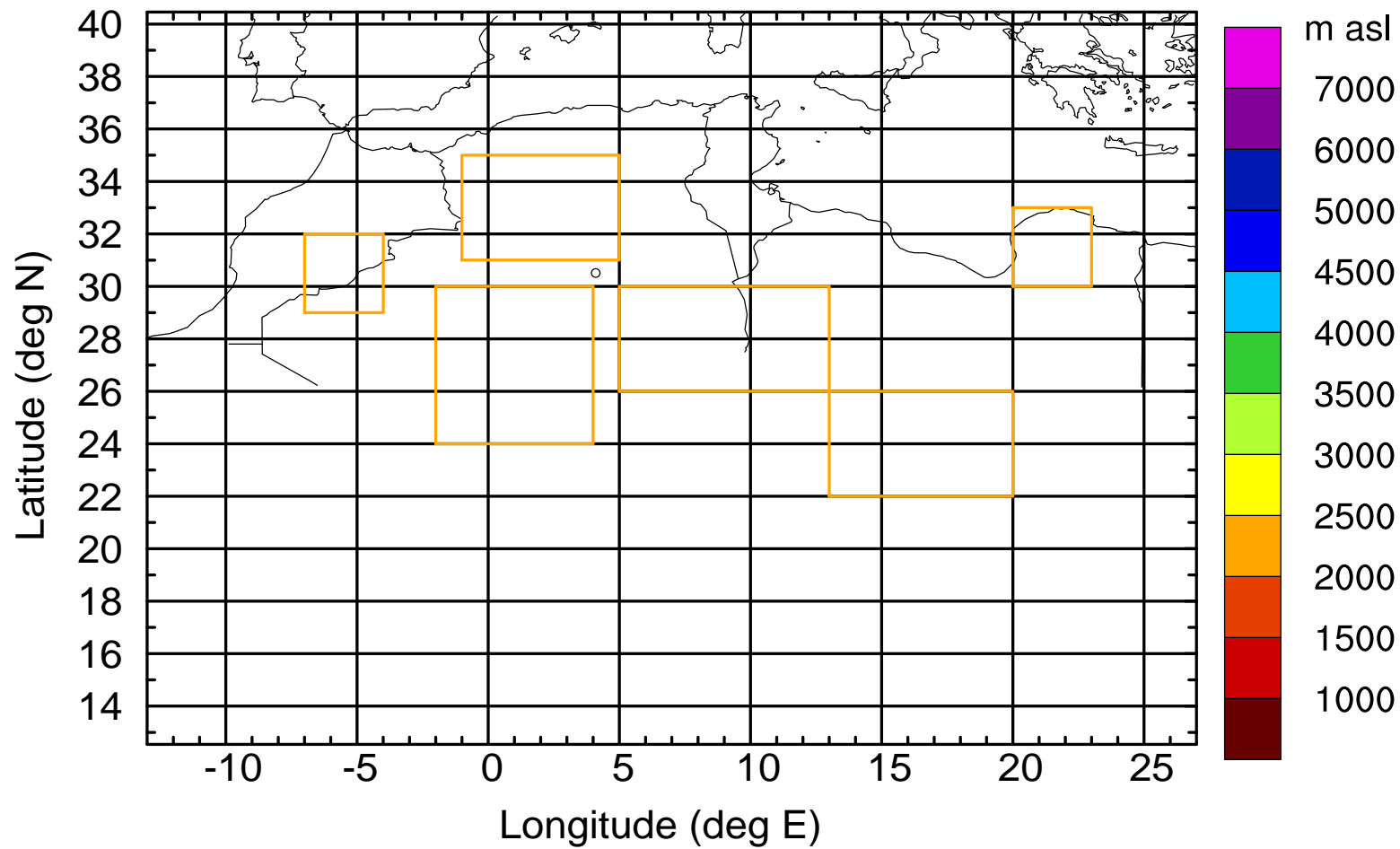
Level #1 of flight 170420b

BWD 20170420/14 -07H = 20/07 UTC



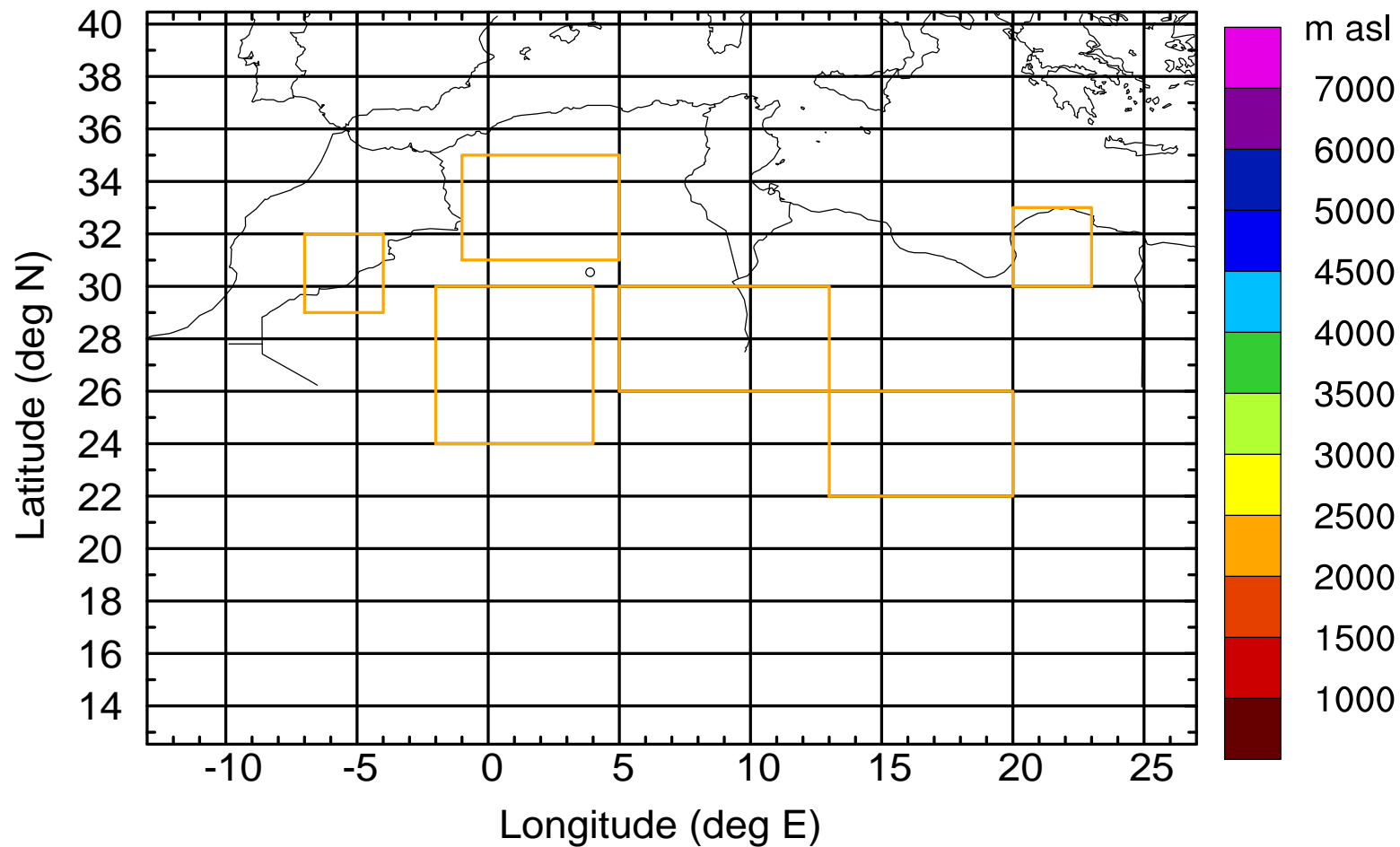
Level #1 of flight 170420b

BWD 20170420/14 -07H = 20/07 UTC



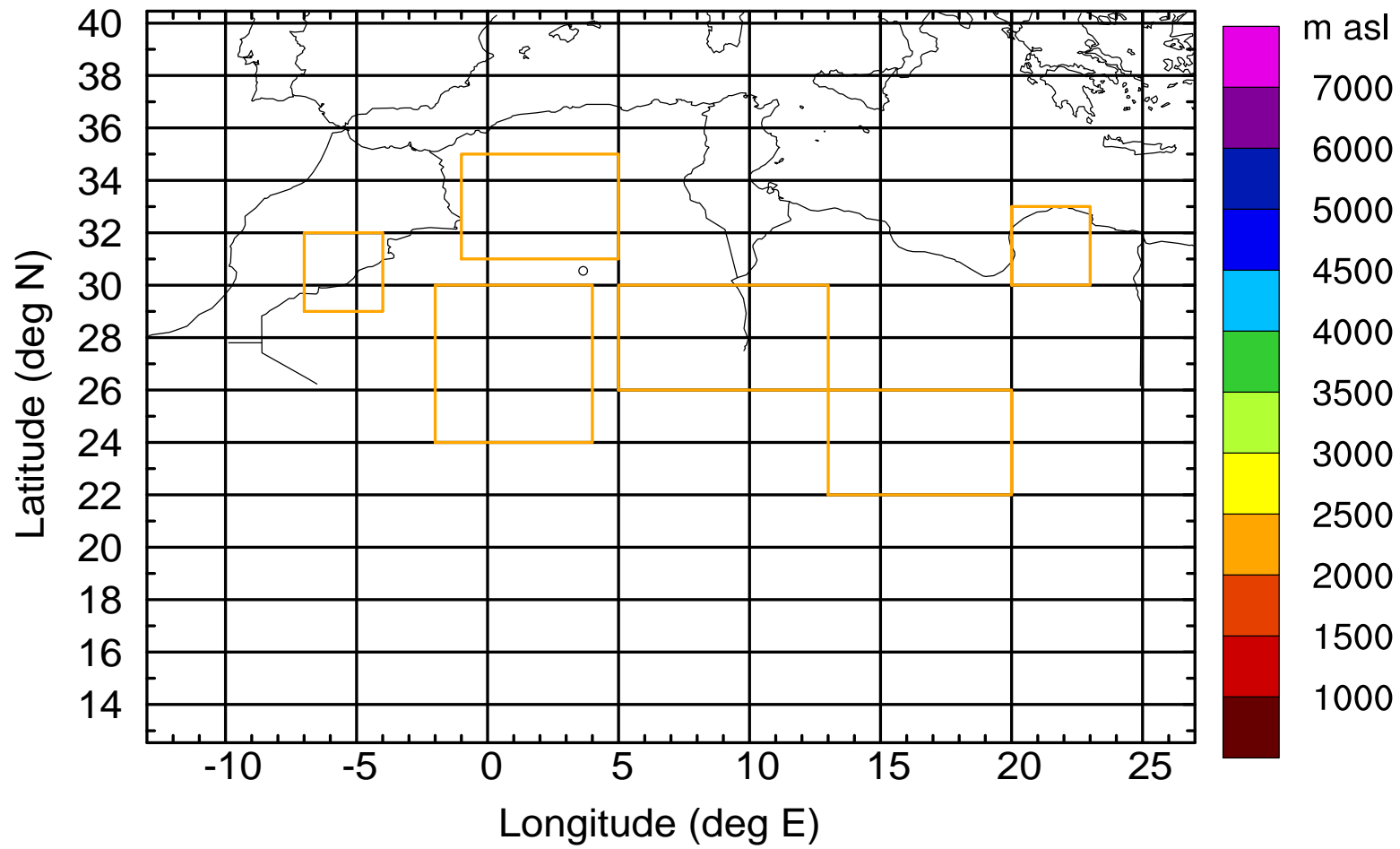
Level #1 of flight 170420b

BWD 20170420/14 -07H = 20/07 UTC



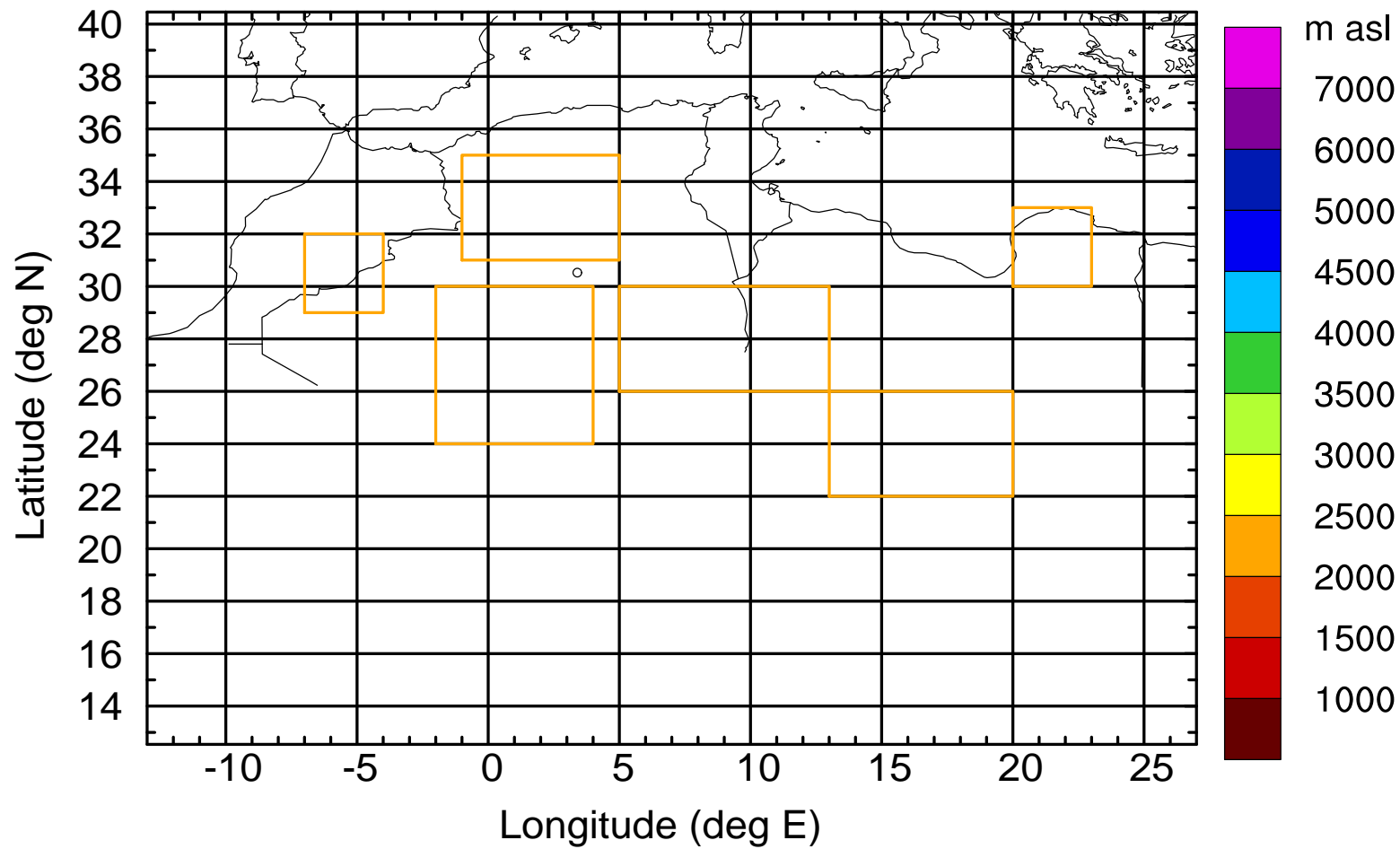
Level #1 of flight 170420b

BWD 20170420/14 -07H = 20/07 UTC



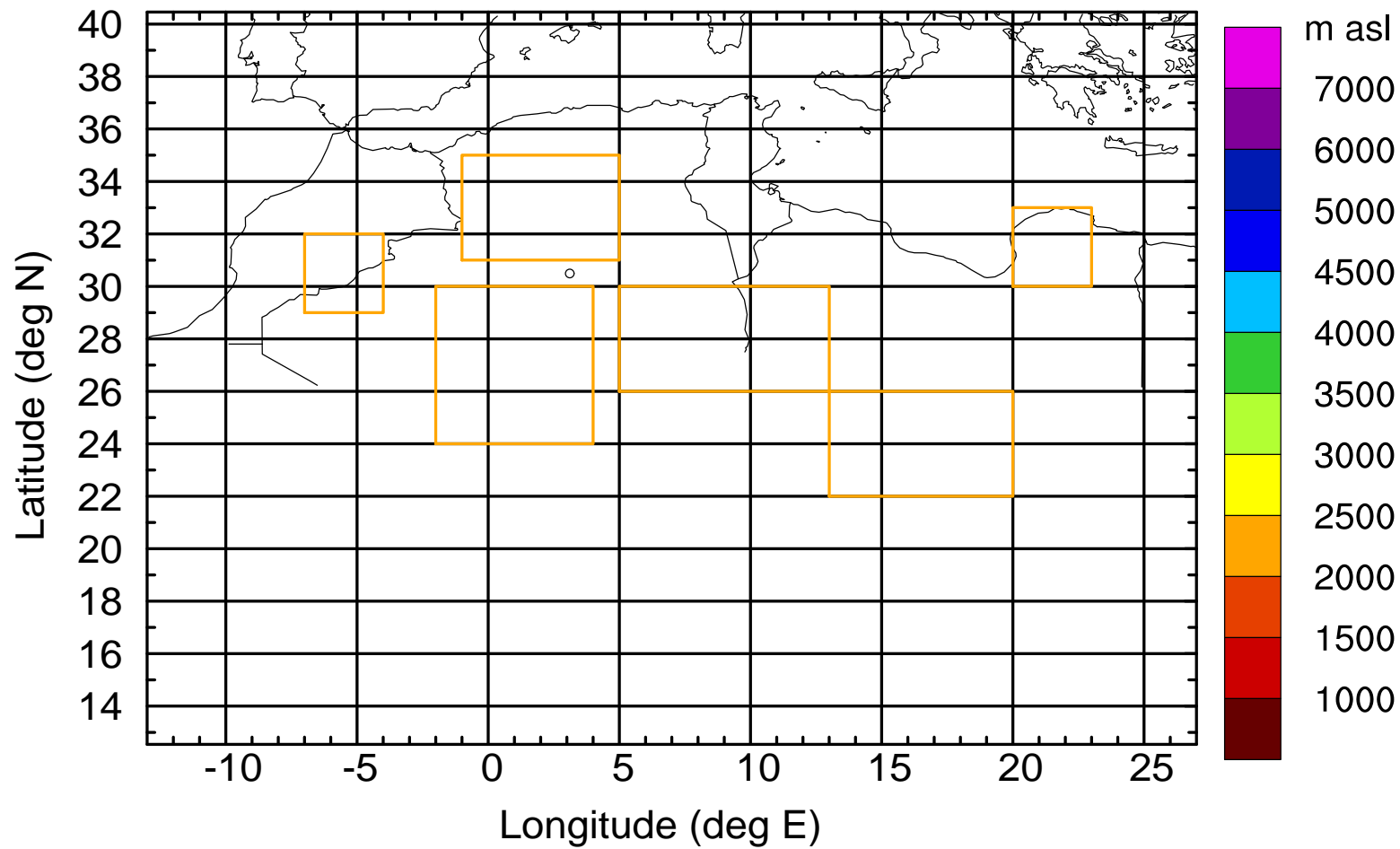
Level #1 of flight 170420b

BWD 20170420/14 -07H = 20/07 UTC



Level #1 of flight 170420b

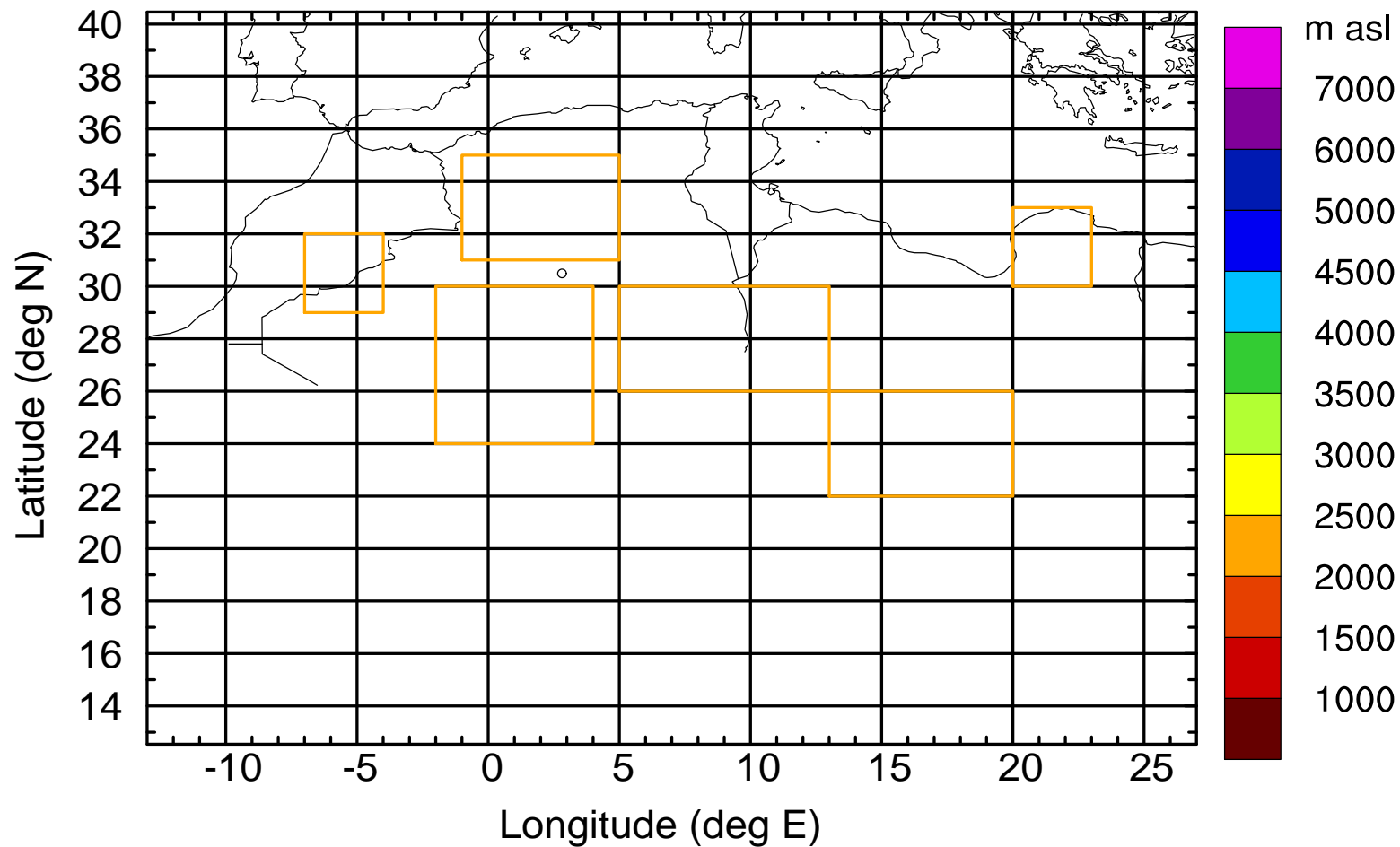
BWD 20170420/14 -07H = 20/07 UTC





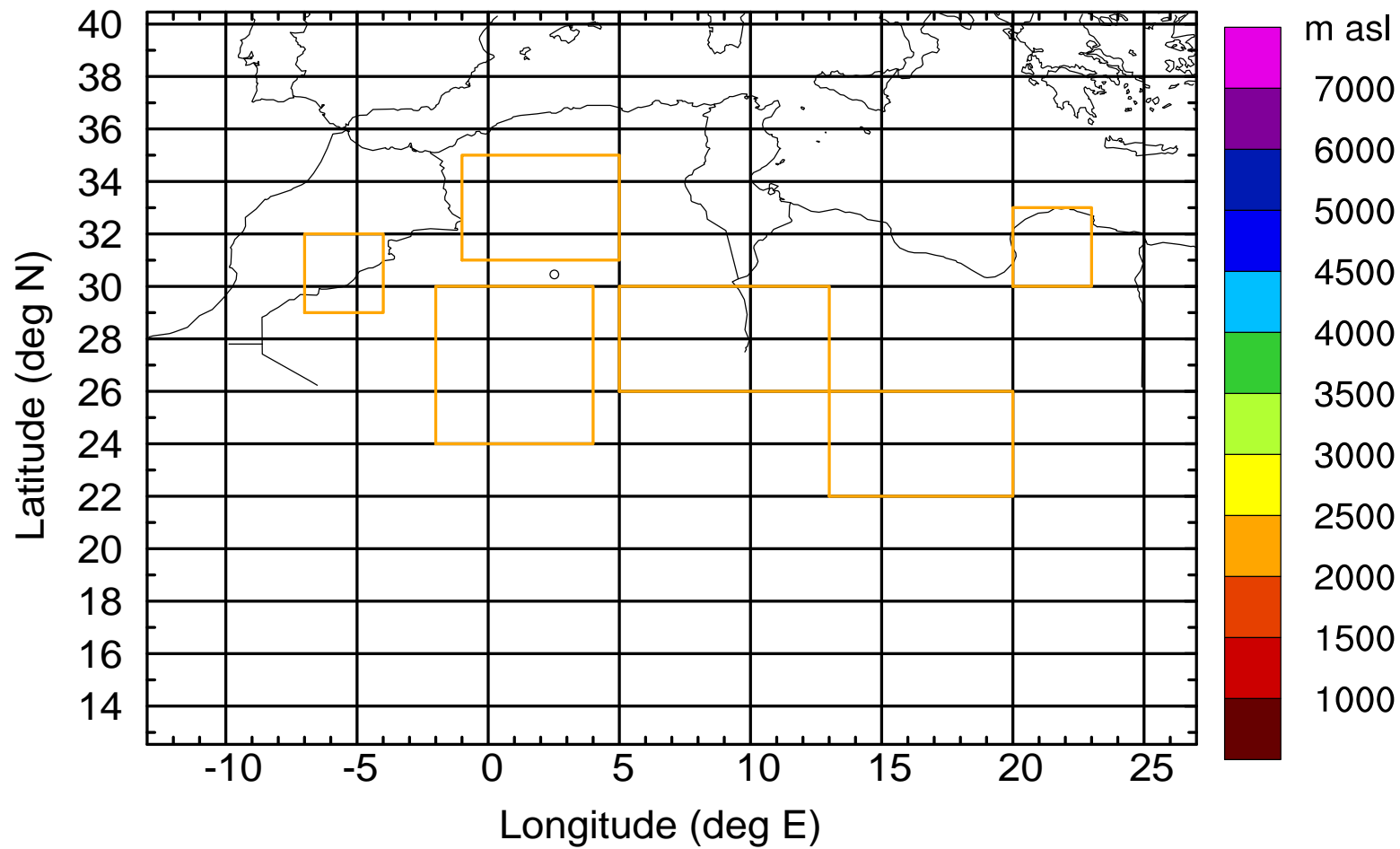
Level #1 of flight 170420b

BWD 20170420/14 -07H = 20/07 UTC



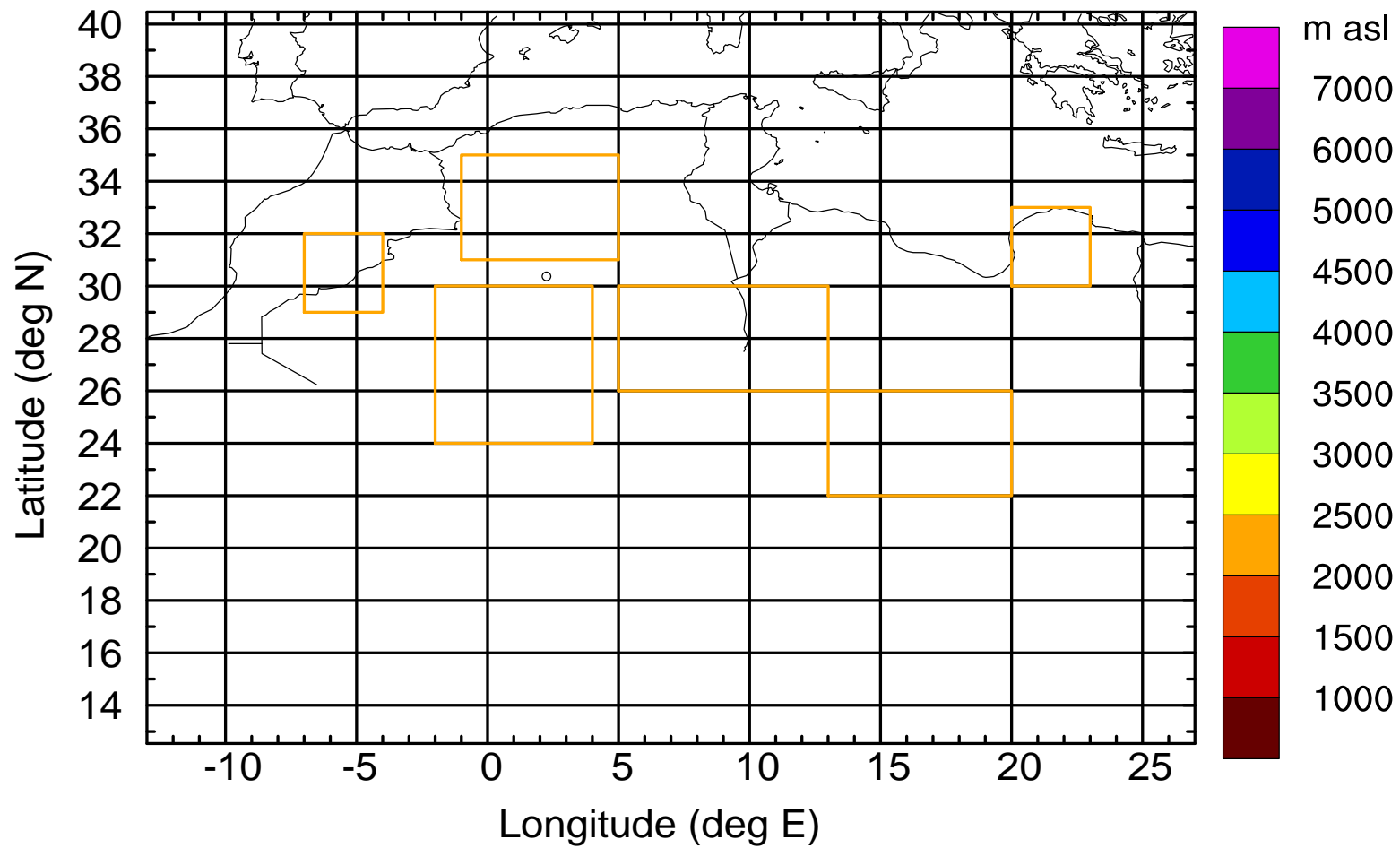
Level #1 of flight 170420b

BWD 20170420/14 -07H = 20/07 UTC



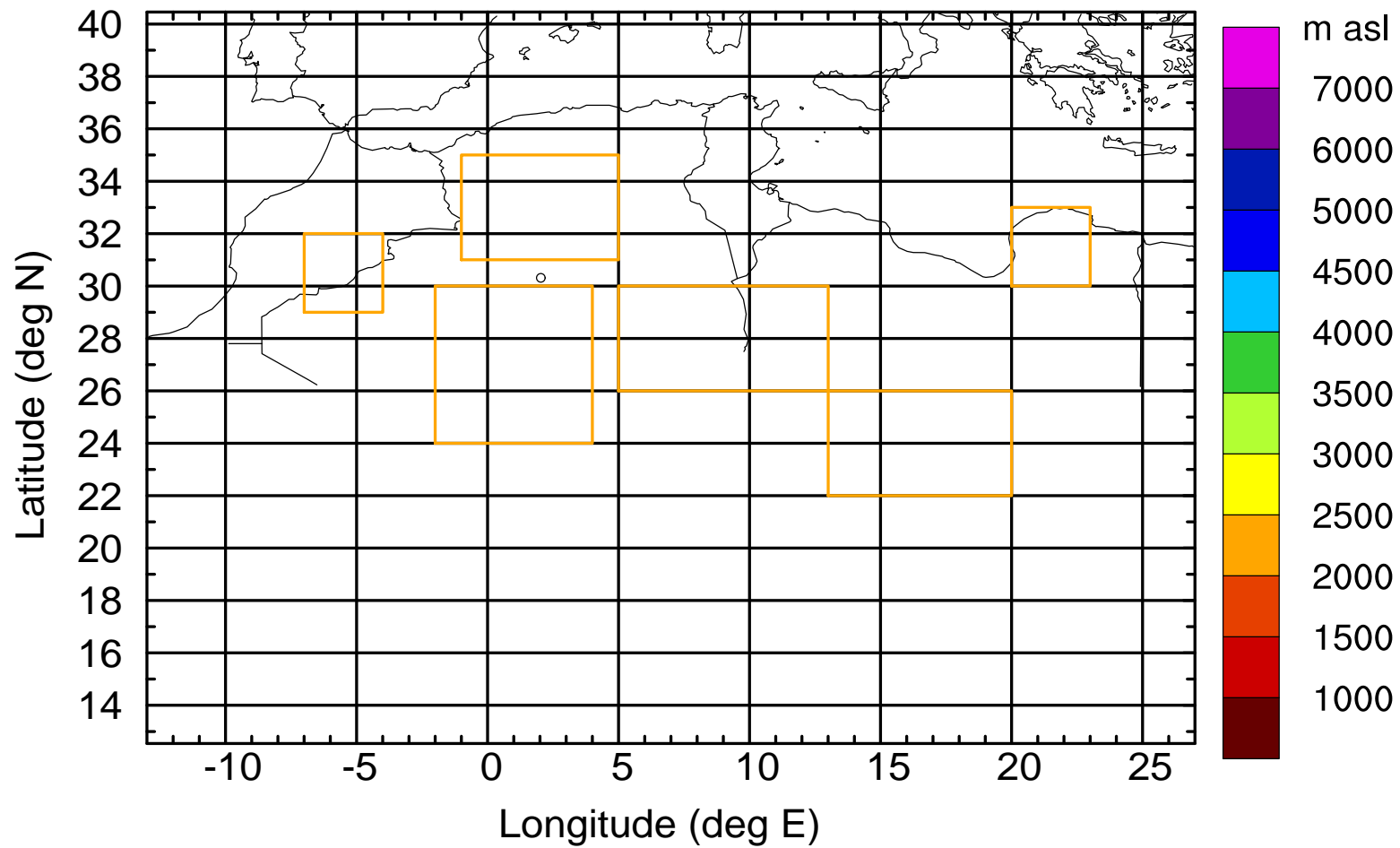
Level #1 of flight 170420b

BWD 20170420/14 -07H = 20/07 UTC



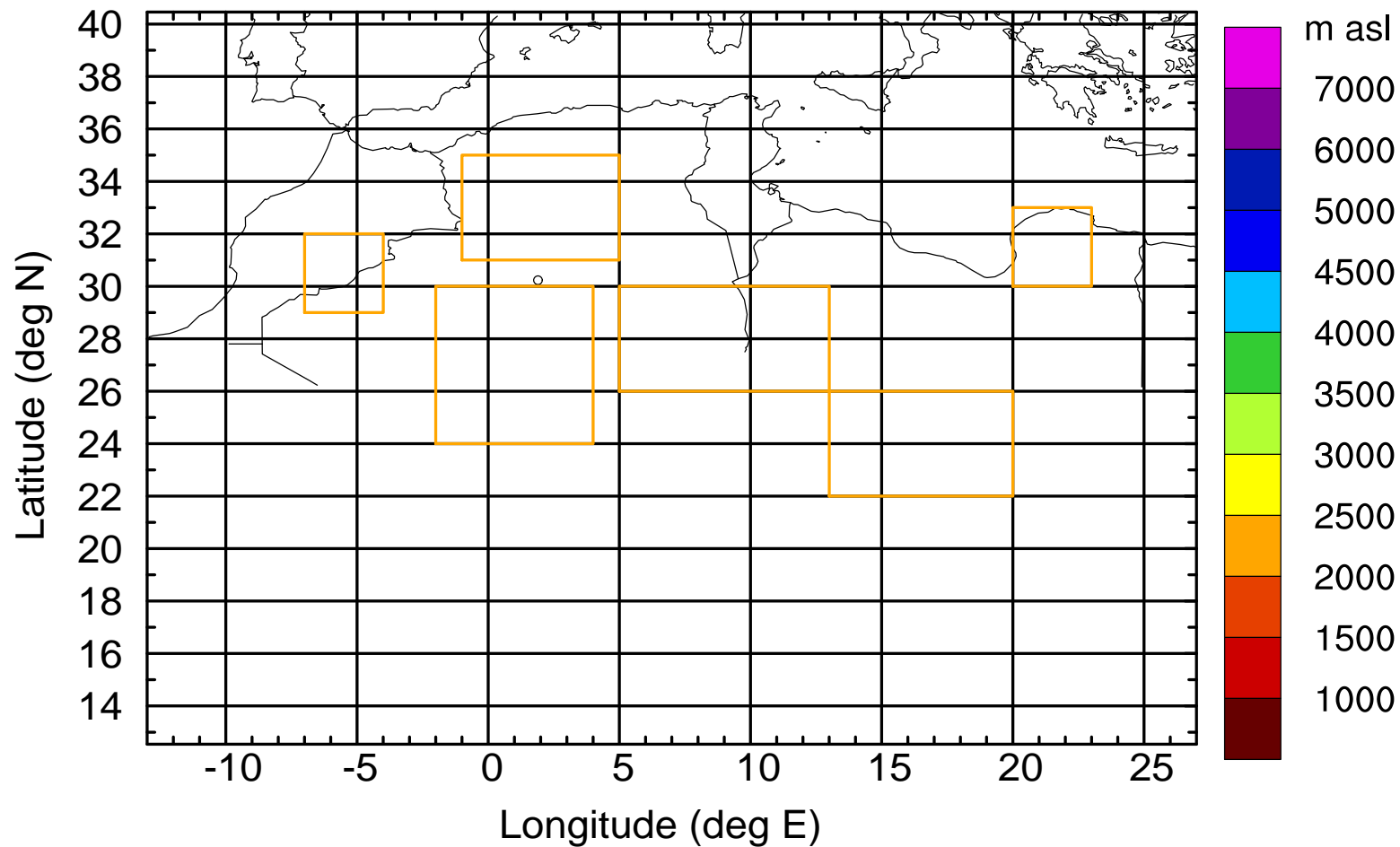
Level #1 of flight 170420b

BWD 20170420/14 -07H = 20/07 UTC



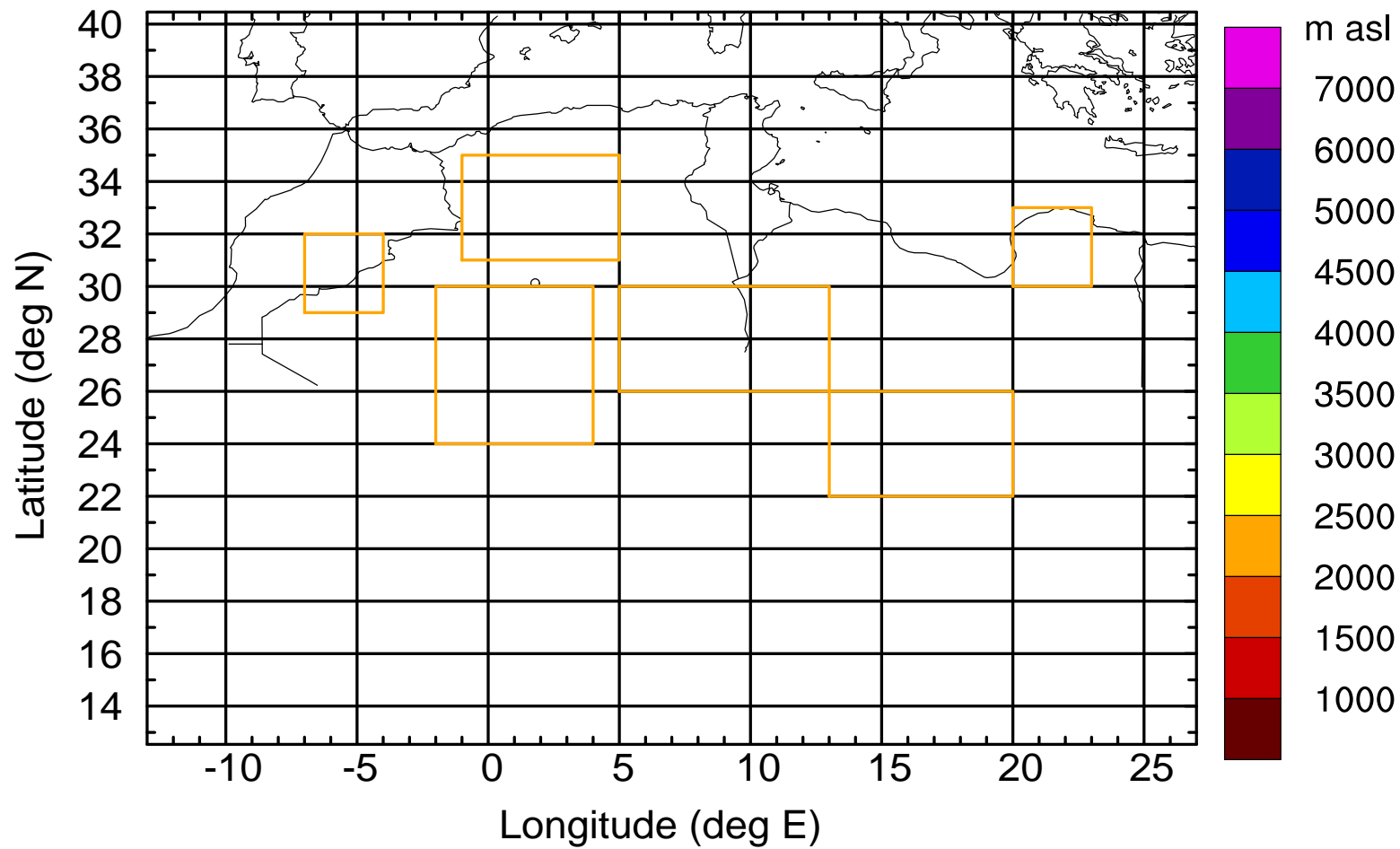
Level #1 of flight 170420b

BWD 20170420/14 -07H = 20/07 UTC



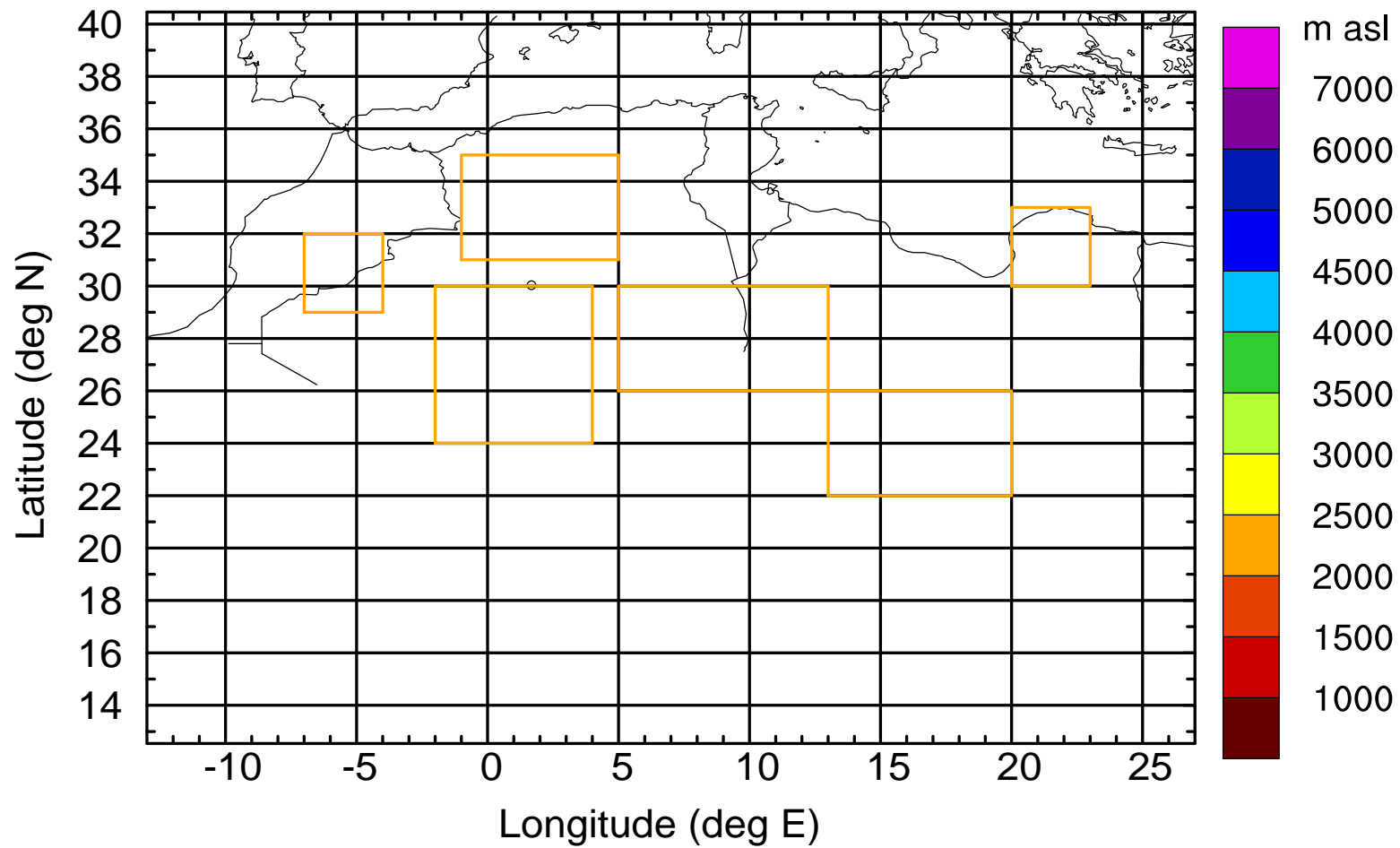
Level #1 of flight 170420b

BWD 20170420/14 -07H = 20/07 UTC



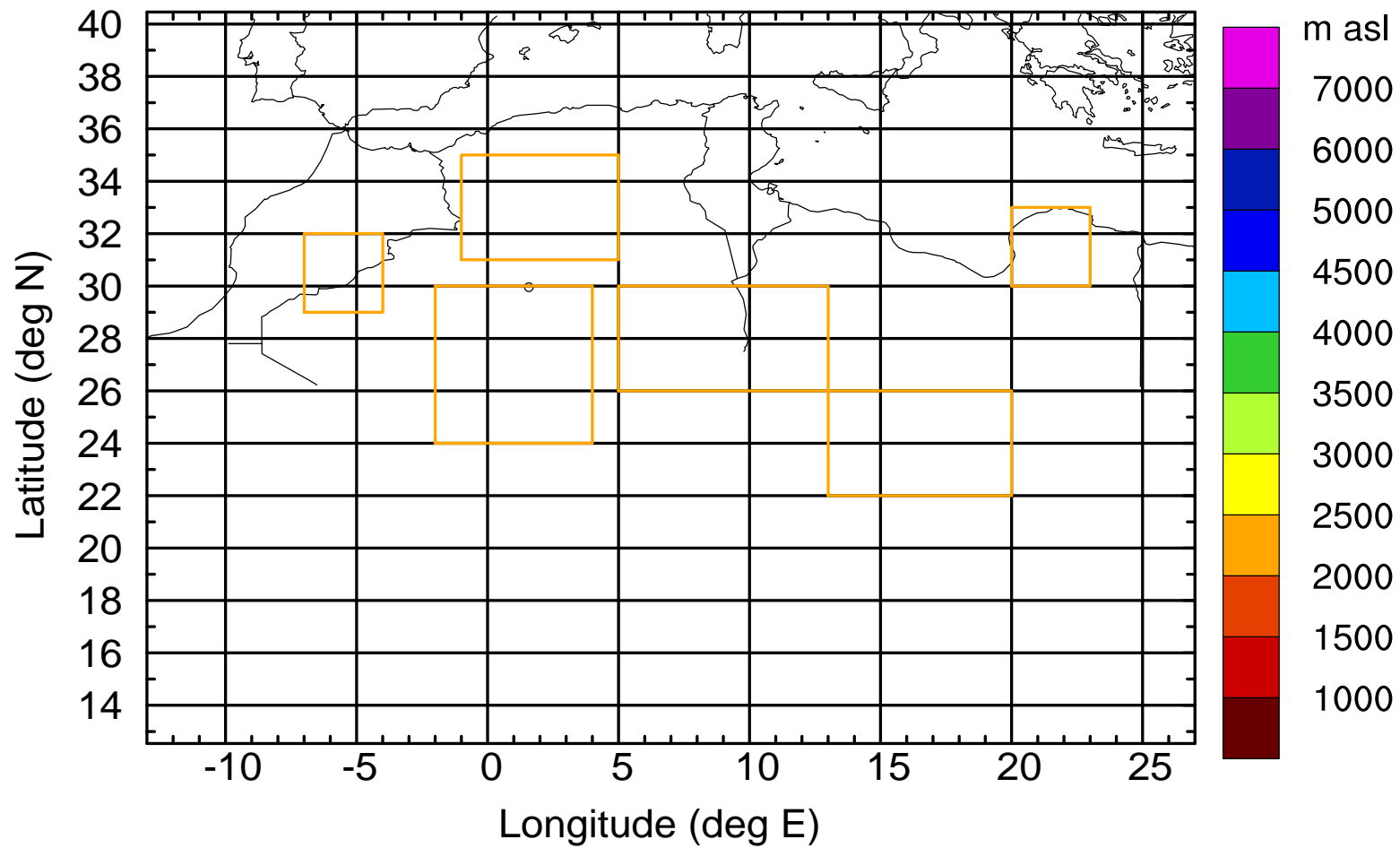
Level #1 of flight 170420b

BWD 20170420/14 -07H = 20/07 UTC



Level #1 of flight 170420b

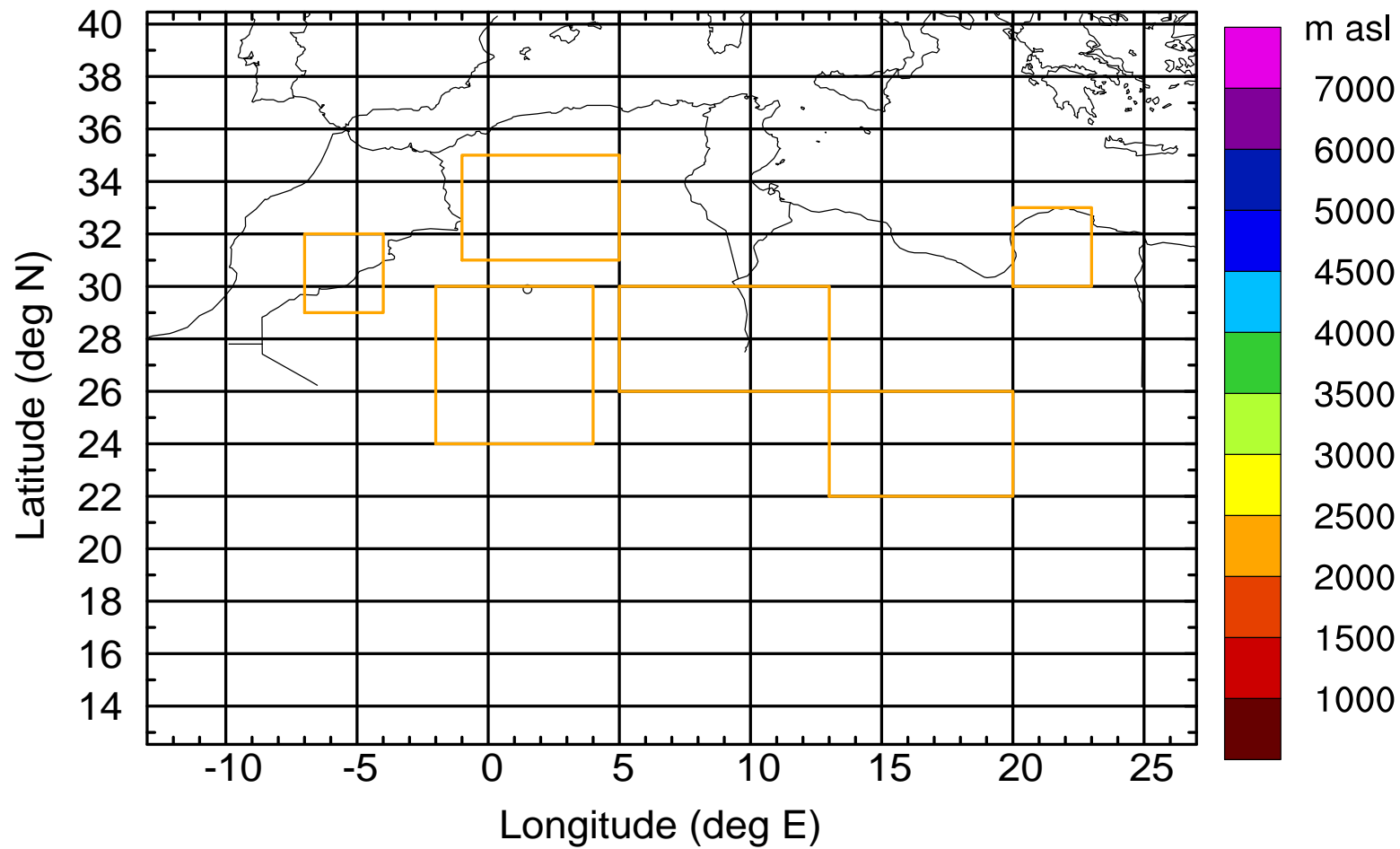
BWD 20170420/14 -07H = 20/07 UTC





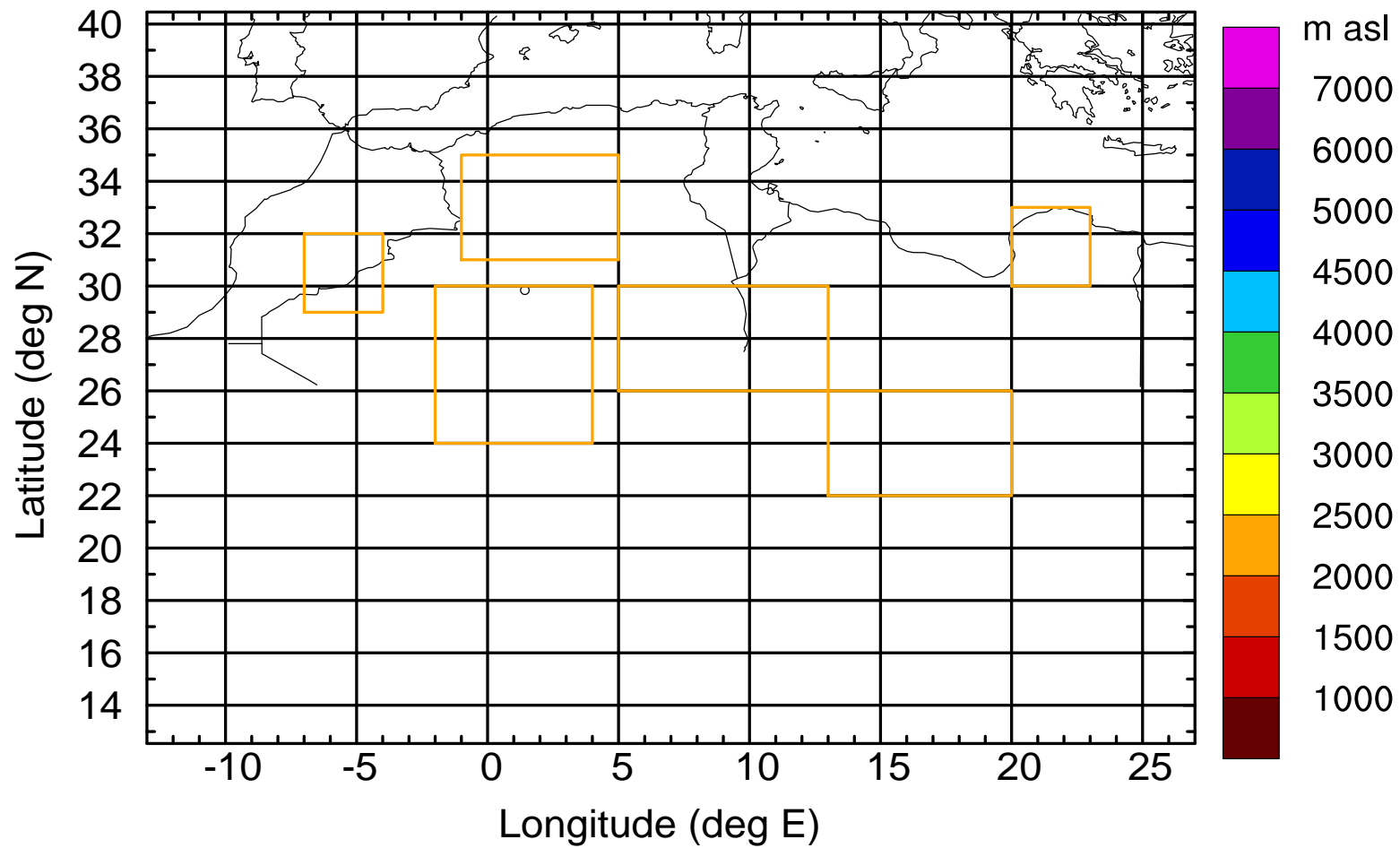
Level #1 of flight 170420b

BWD 20170420/14 -07H = 20/07 UTC



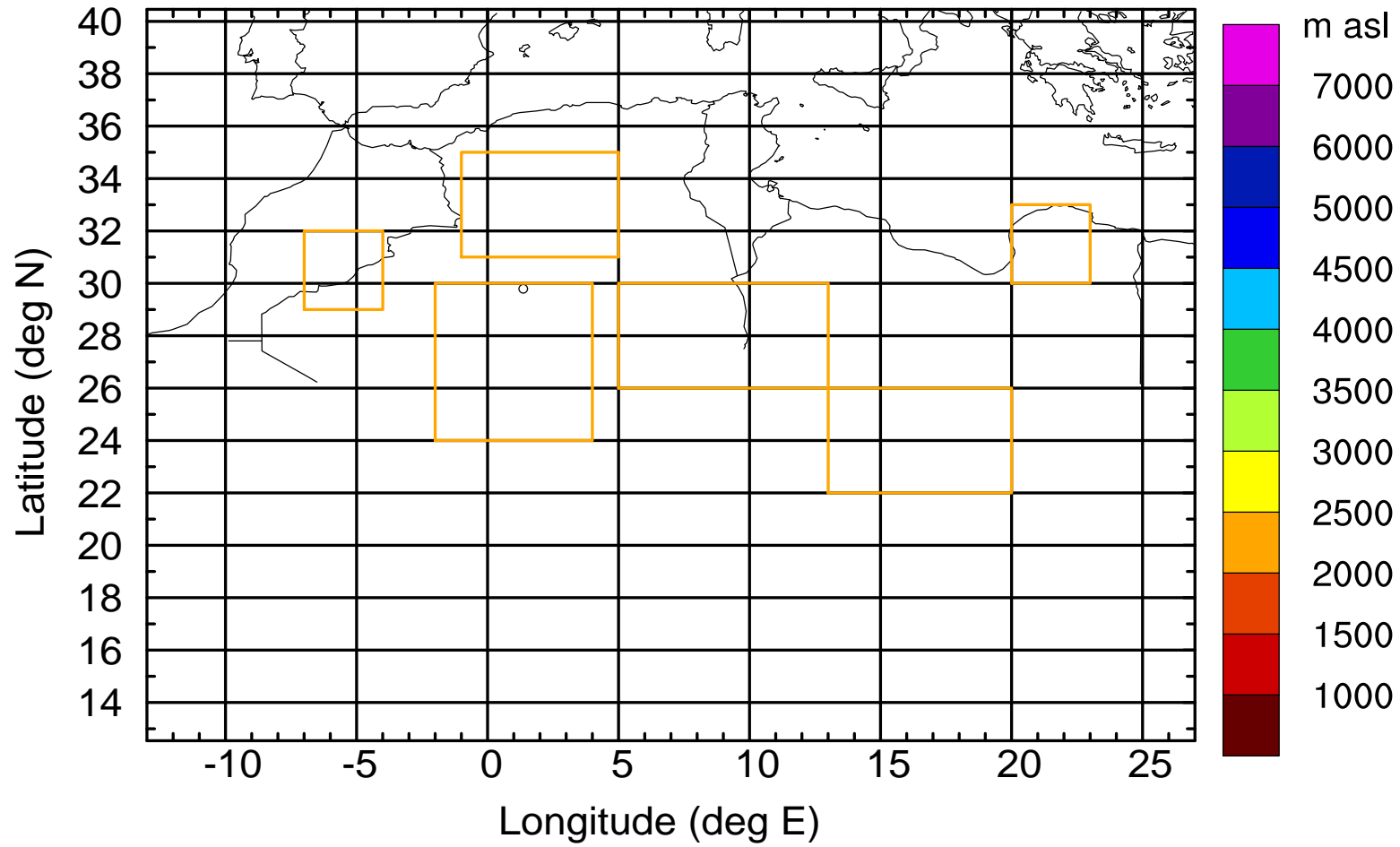
Level #1 of flight 170420b

BWD 20170420/14 -07H = 20/07 UTC



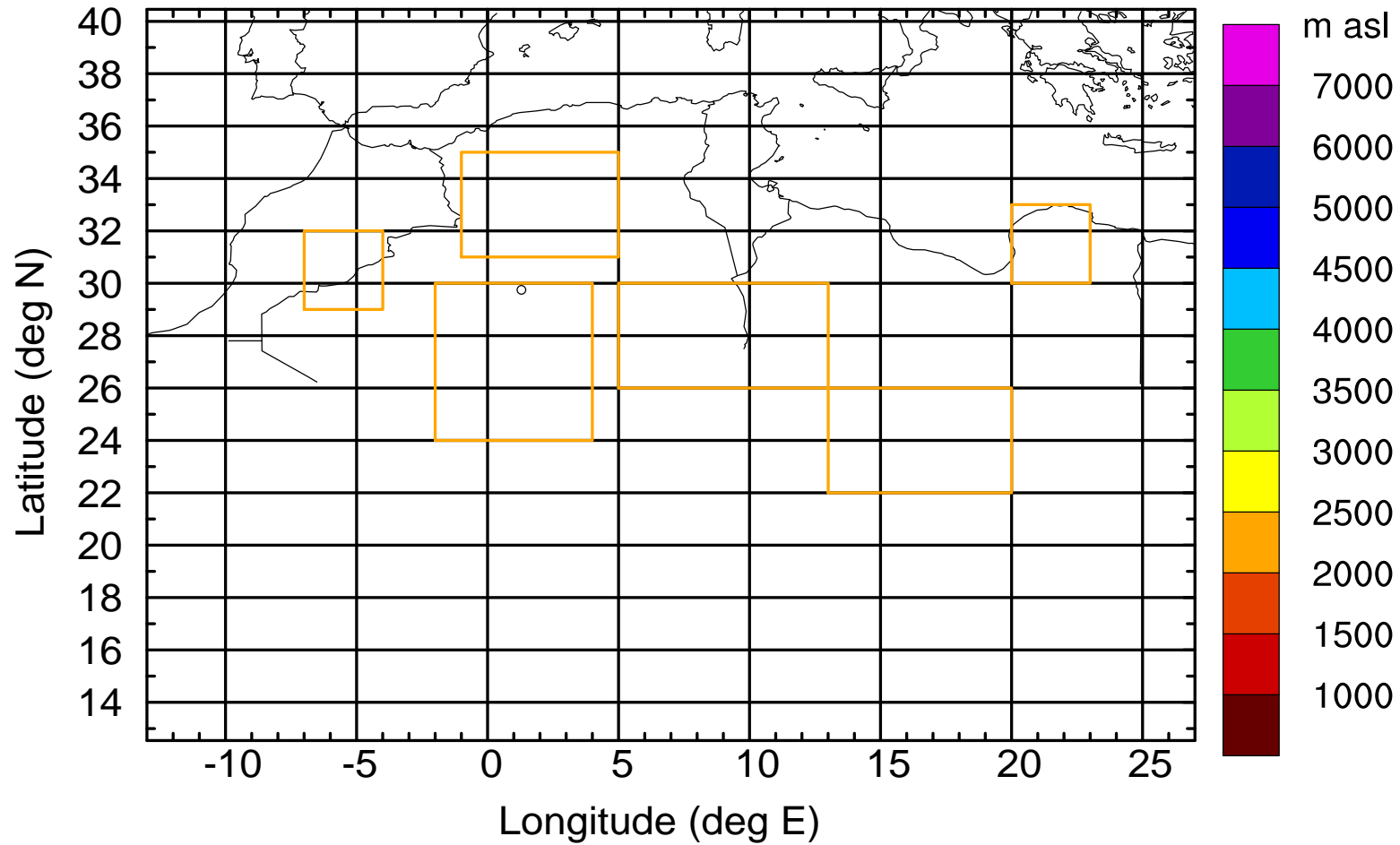
Level #1 of flight 170420b

BWD 20170420/14 -07H = 20/07 UTC



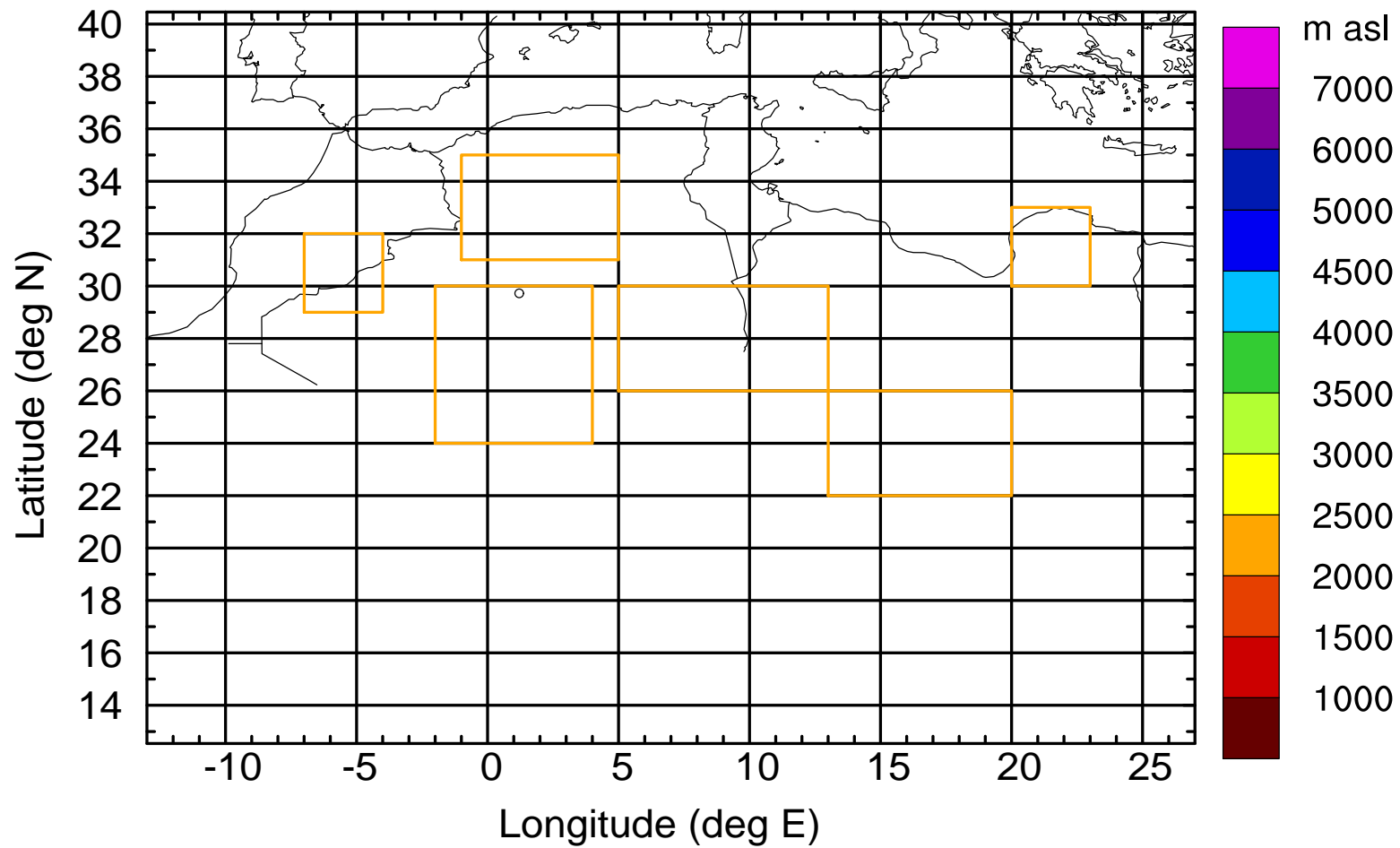
Level #1 of flight 170420b

BWD 20170420/14 -07H = 20/07 UTC



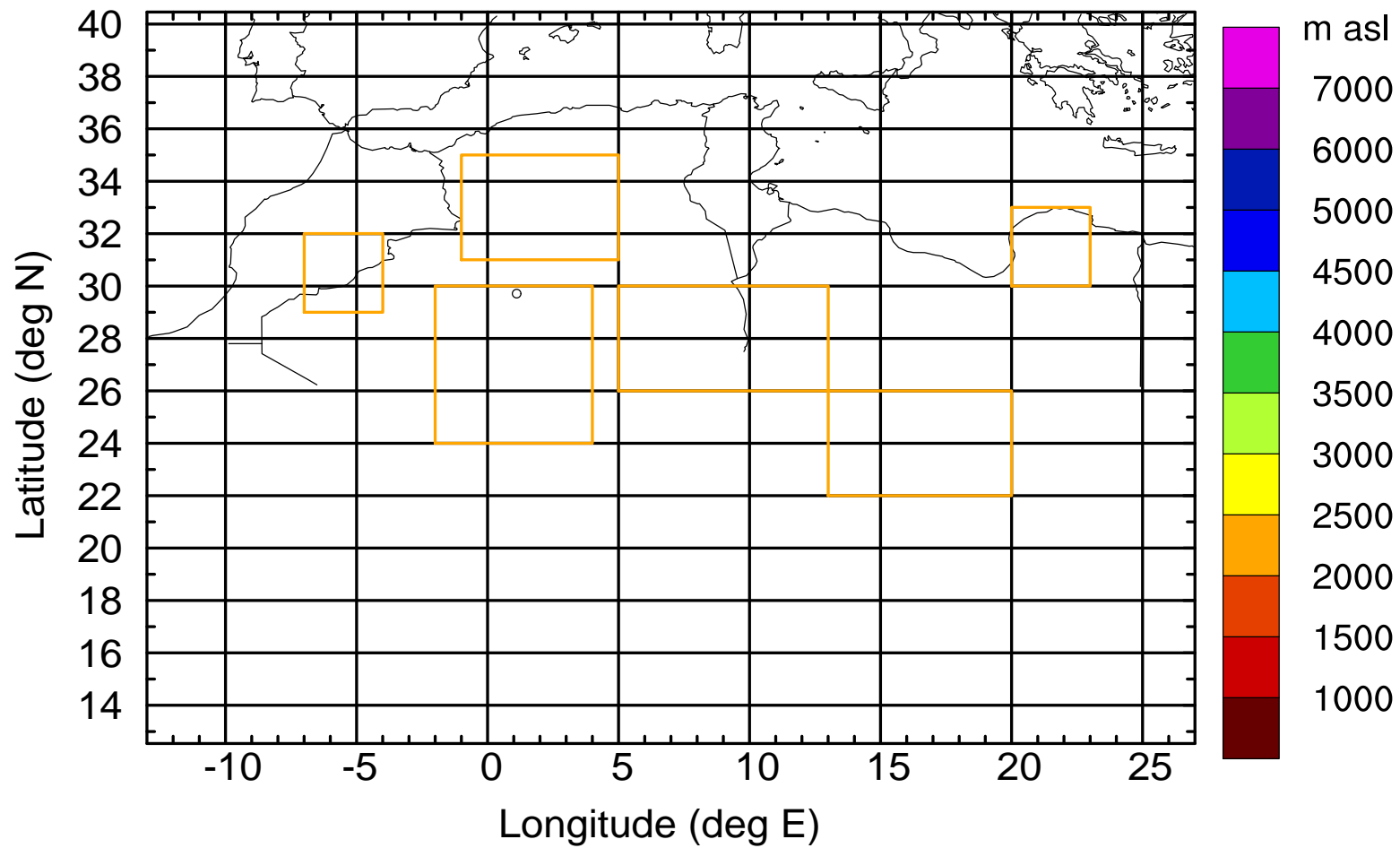
Level #1 of flight 170420b

BWD 20170420/14 -07H = 20/07 UTC



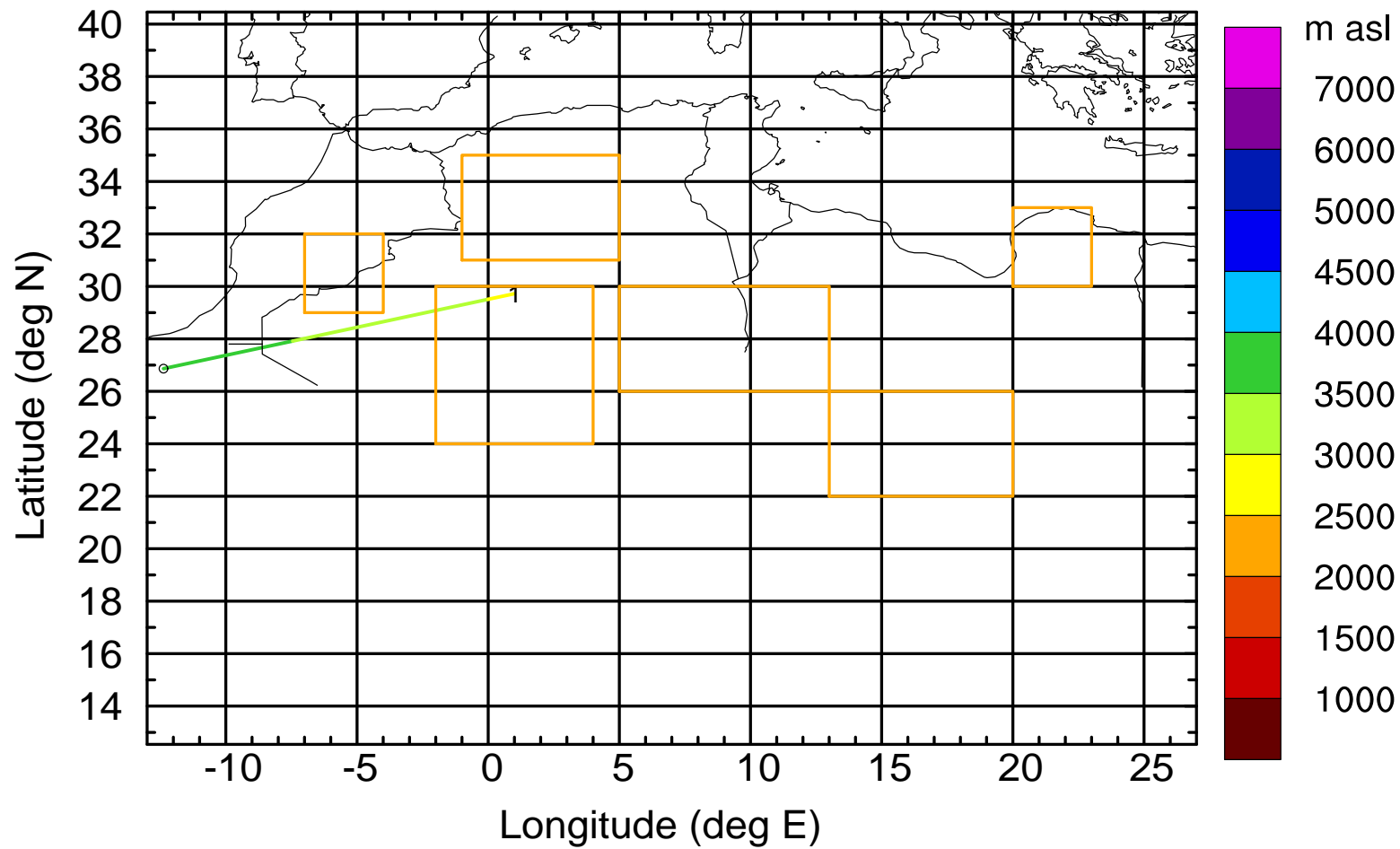
Level #1 of flight 170420b

BWD 20170420/14 -07H = 20/07 UTC



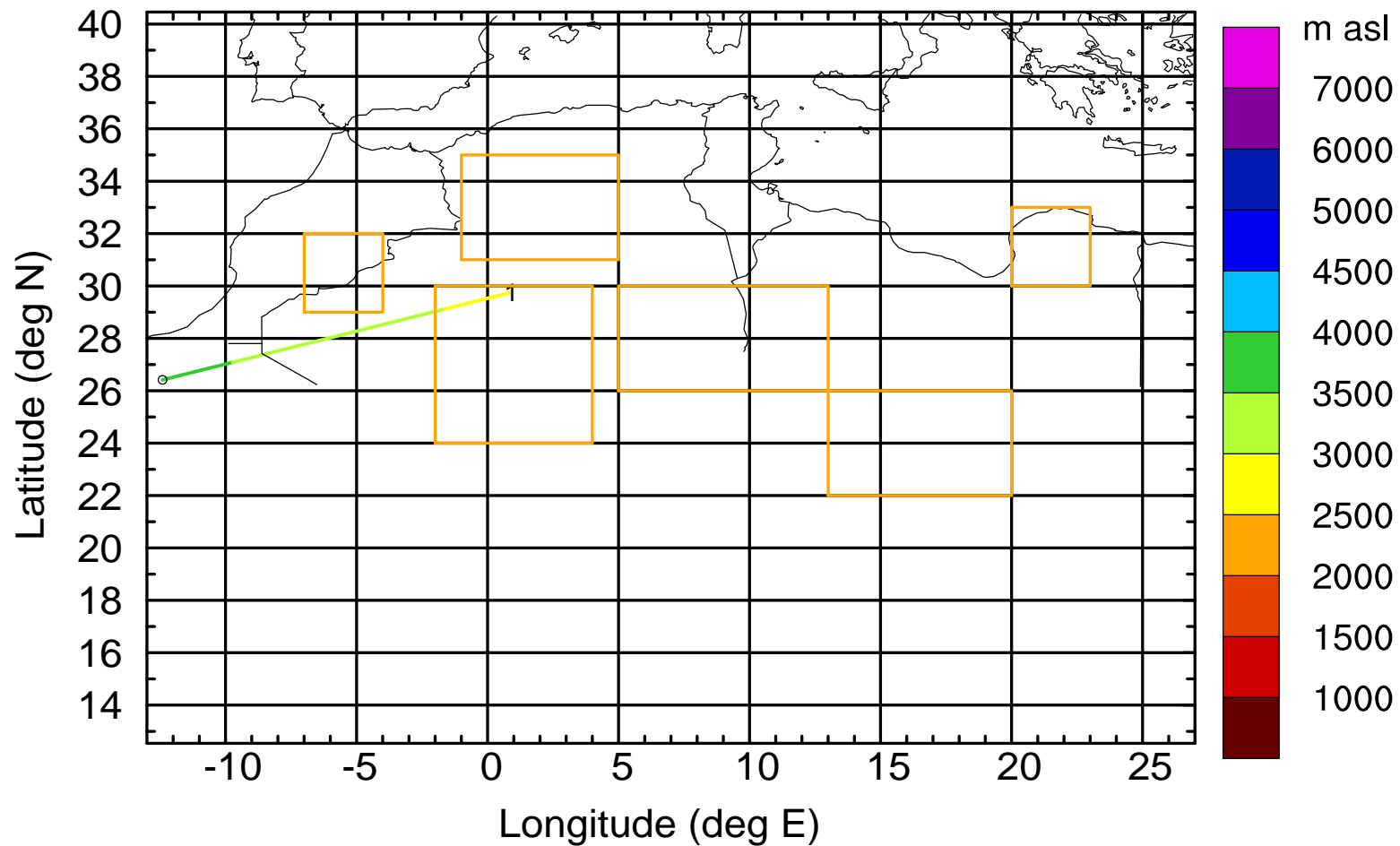
Level #1 of flight 170420b

BWD 20170420/14 -78H = 17/08 UTC



Level #1 of flight 170420b

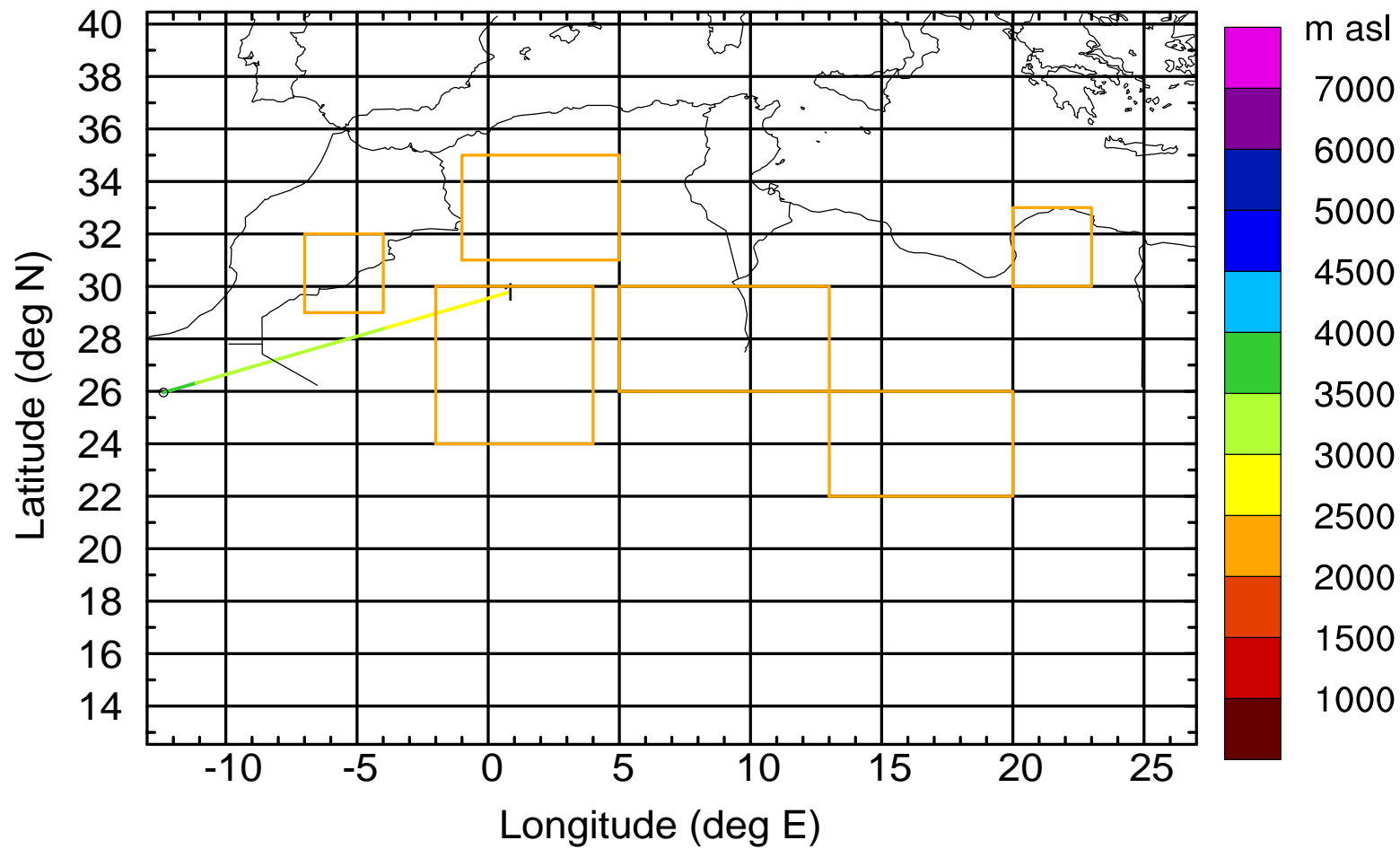
BWD 20170420/14 -79H = 17/07 UTC





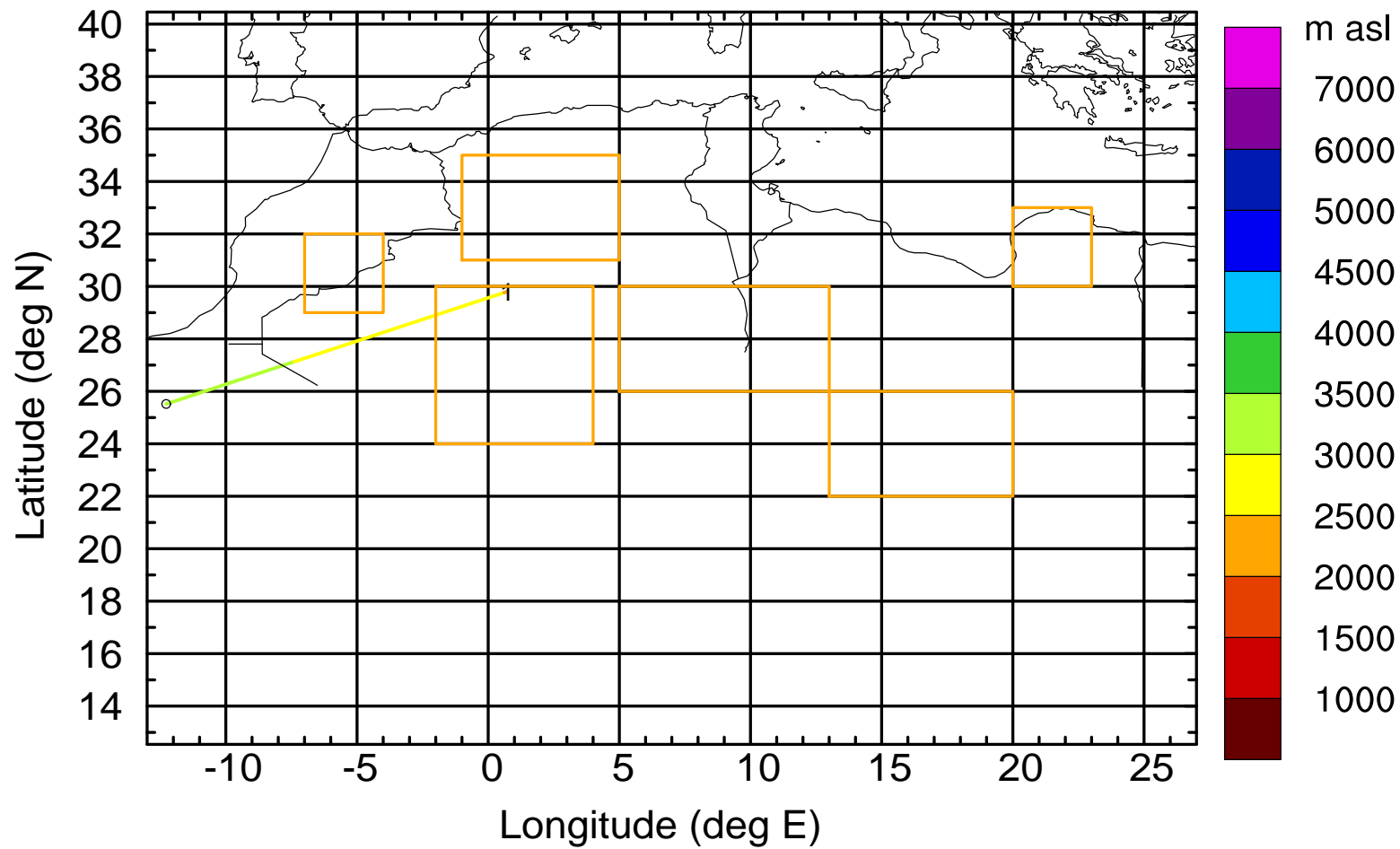
Level #1 of flight 170420b

BWD 20170420/14 -80H = 17/06 UTC



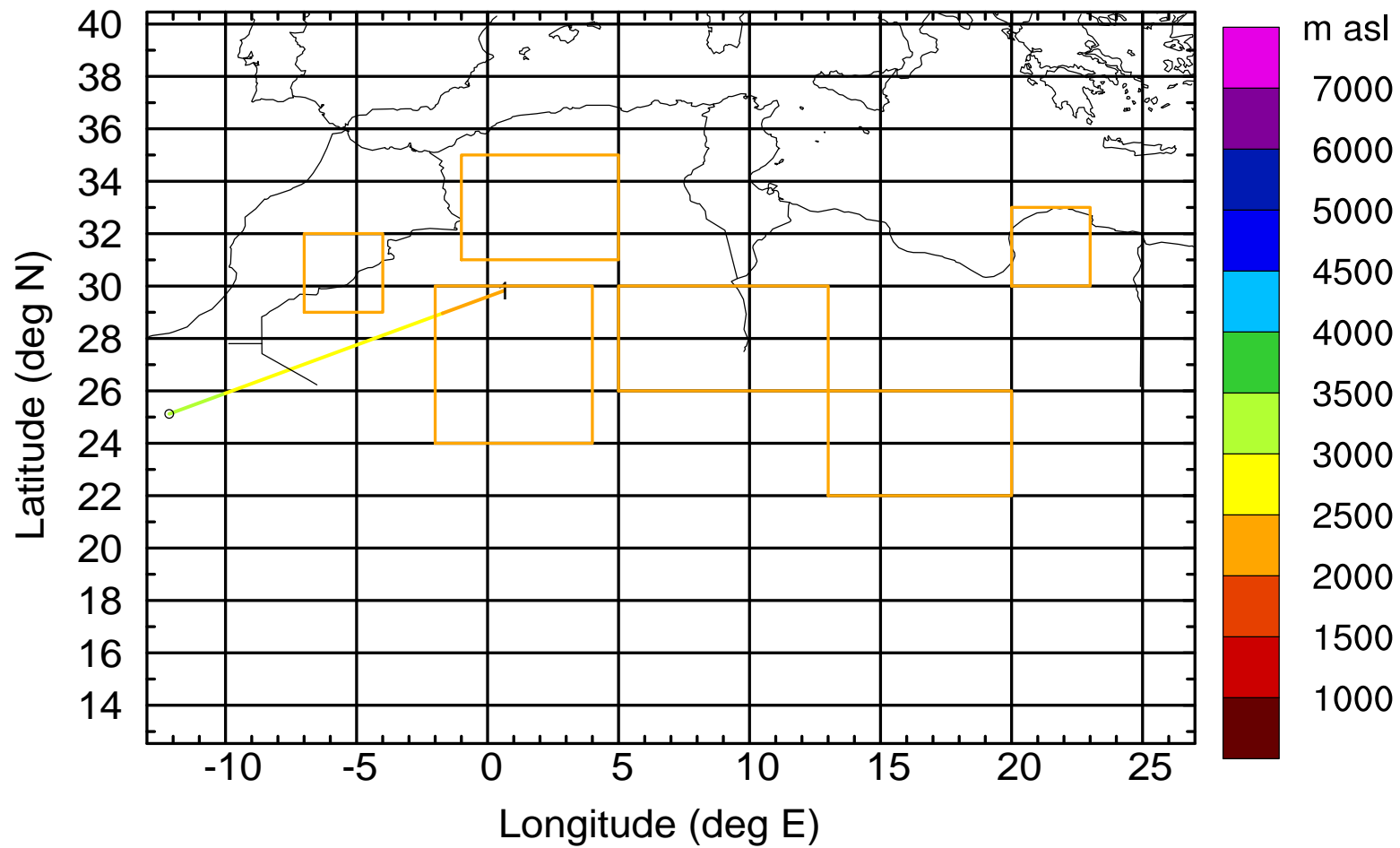
Level #1 of flight 170420b

BWD 20170420/14 -81H = 17/05 UTC



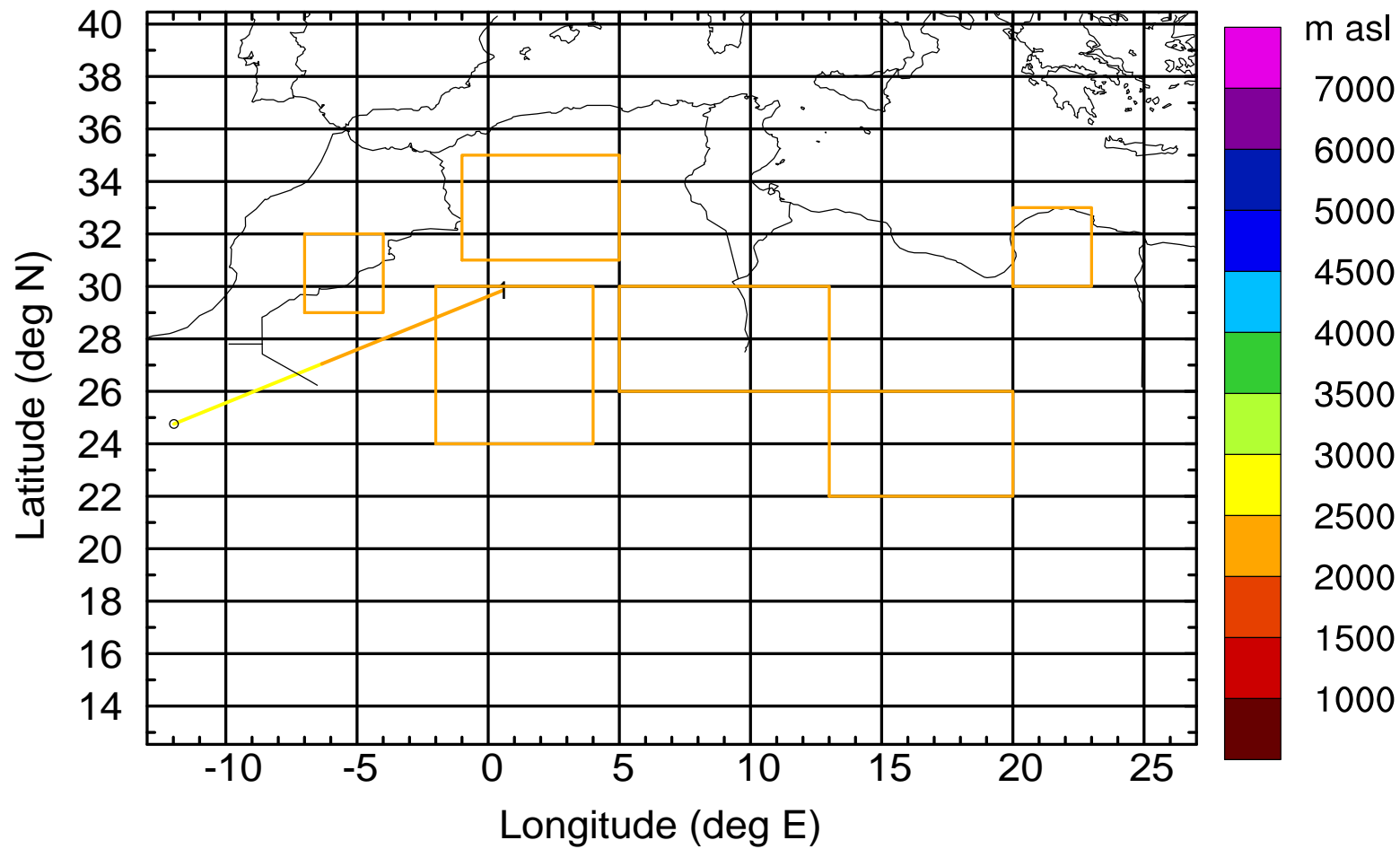
Level #1 of flight 170420b

BWD 20170420/14 -82H = 17/04 UTC



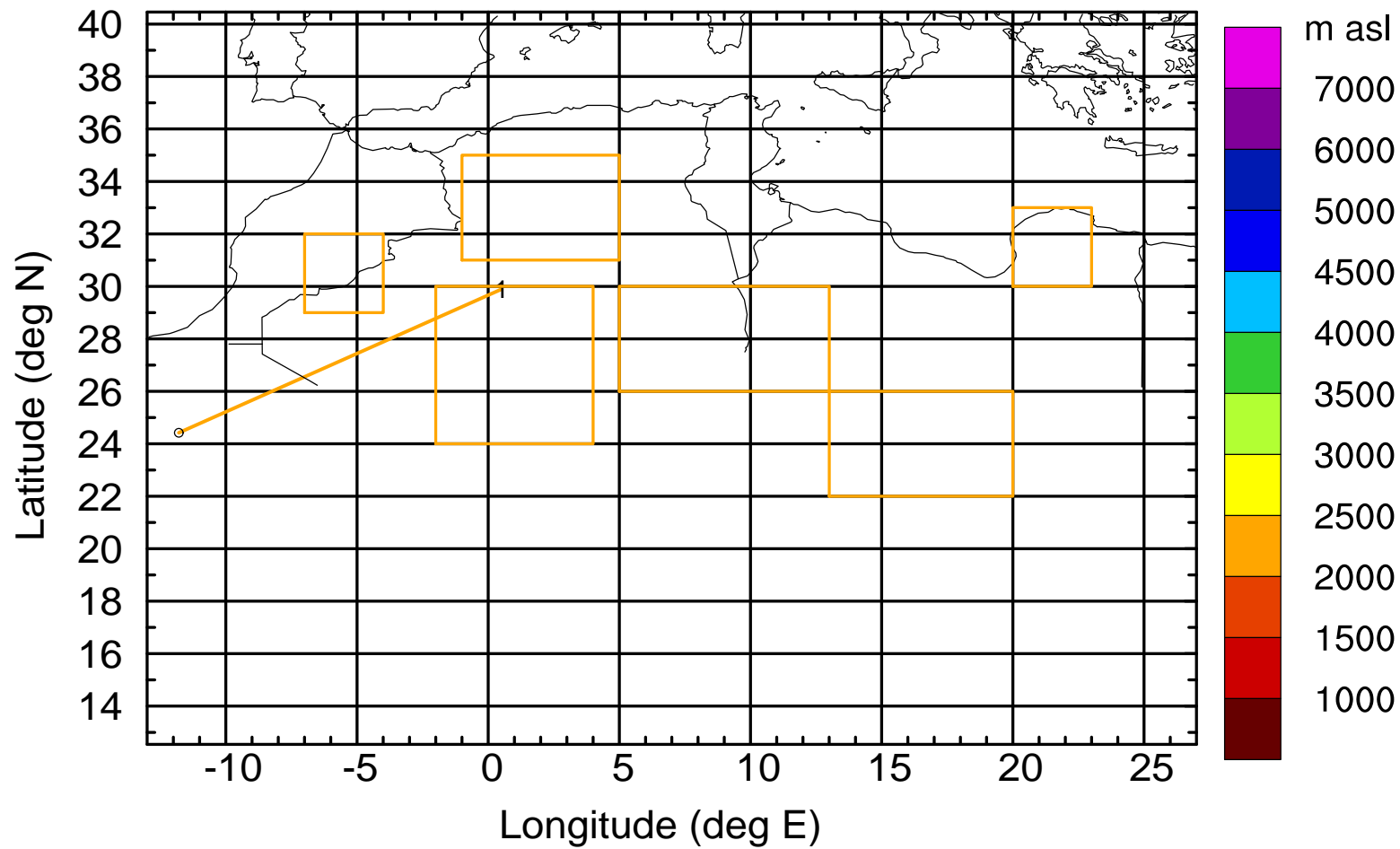
Level #1 of flight 170420b

BWD 20170420/14 -83H = 17/03 UTC



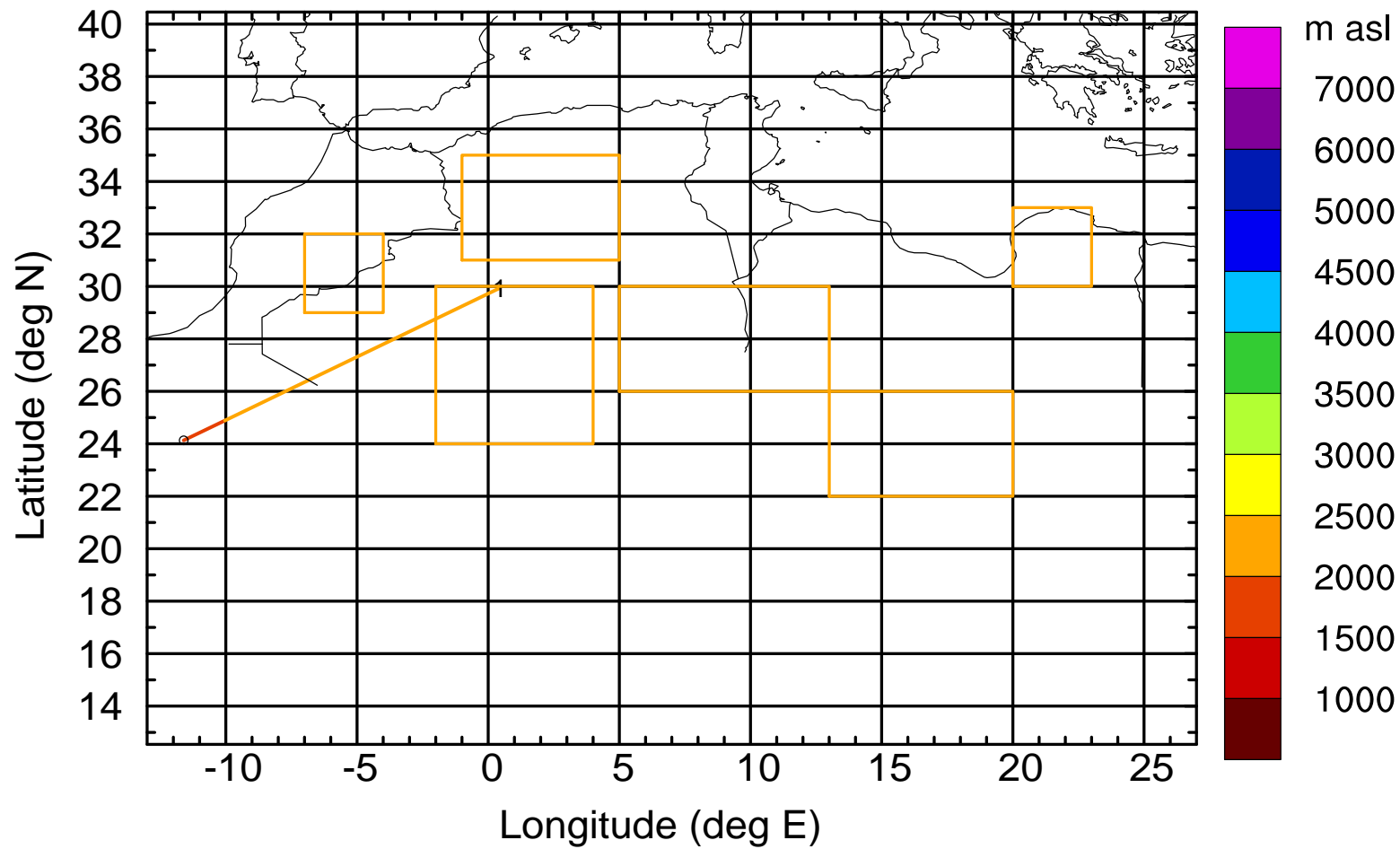
Level #1 of flight 170420b

BWD 20170420/14 -84H = 17/02 UTC



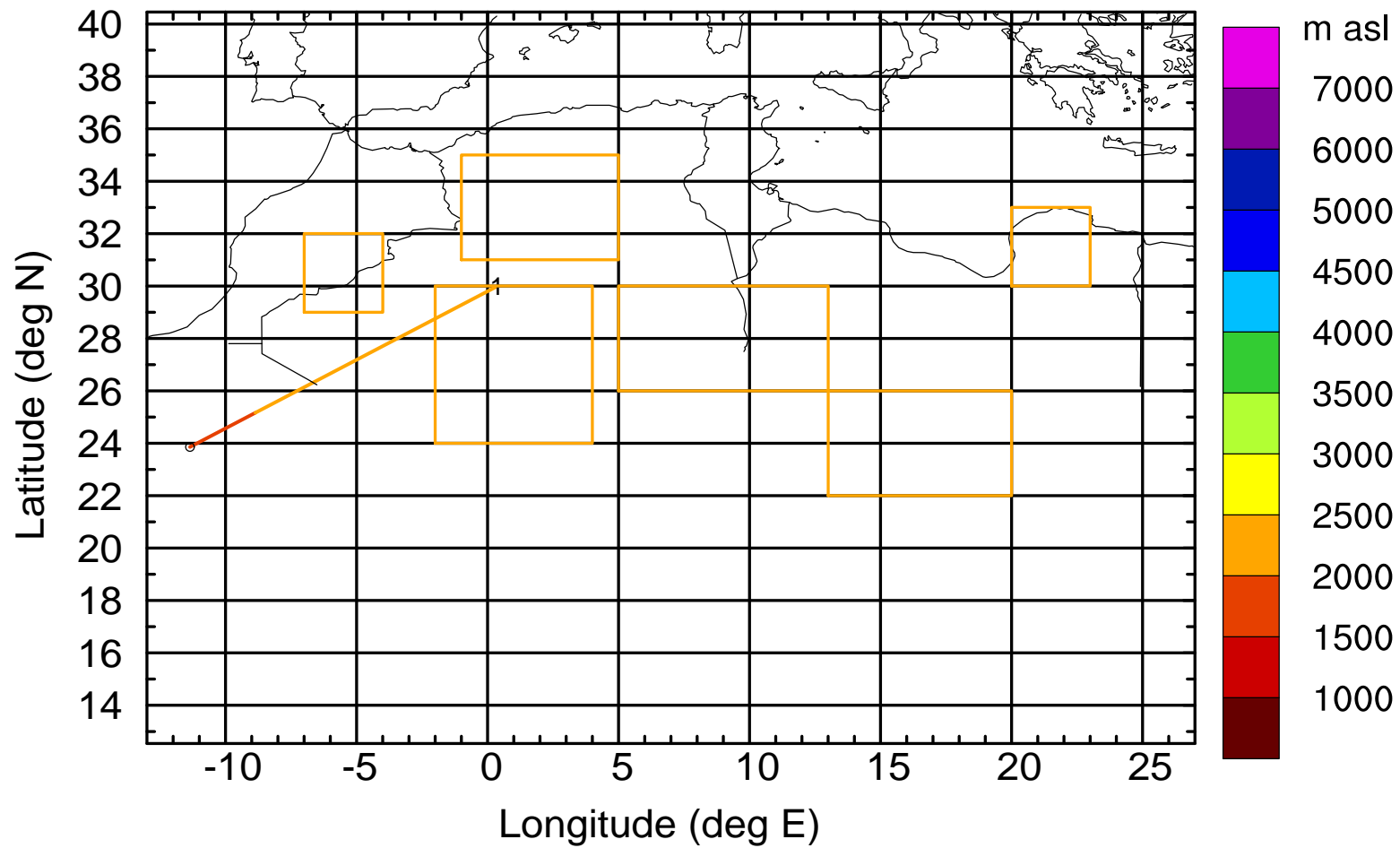
Level #1 of flight 170420b

BWD 20170420/14 -85H = 17/01 UTC



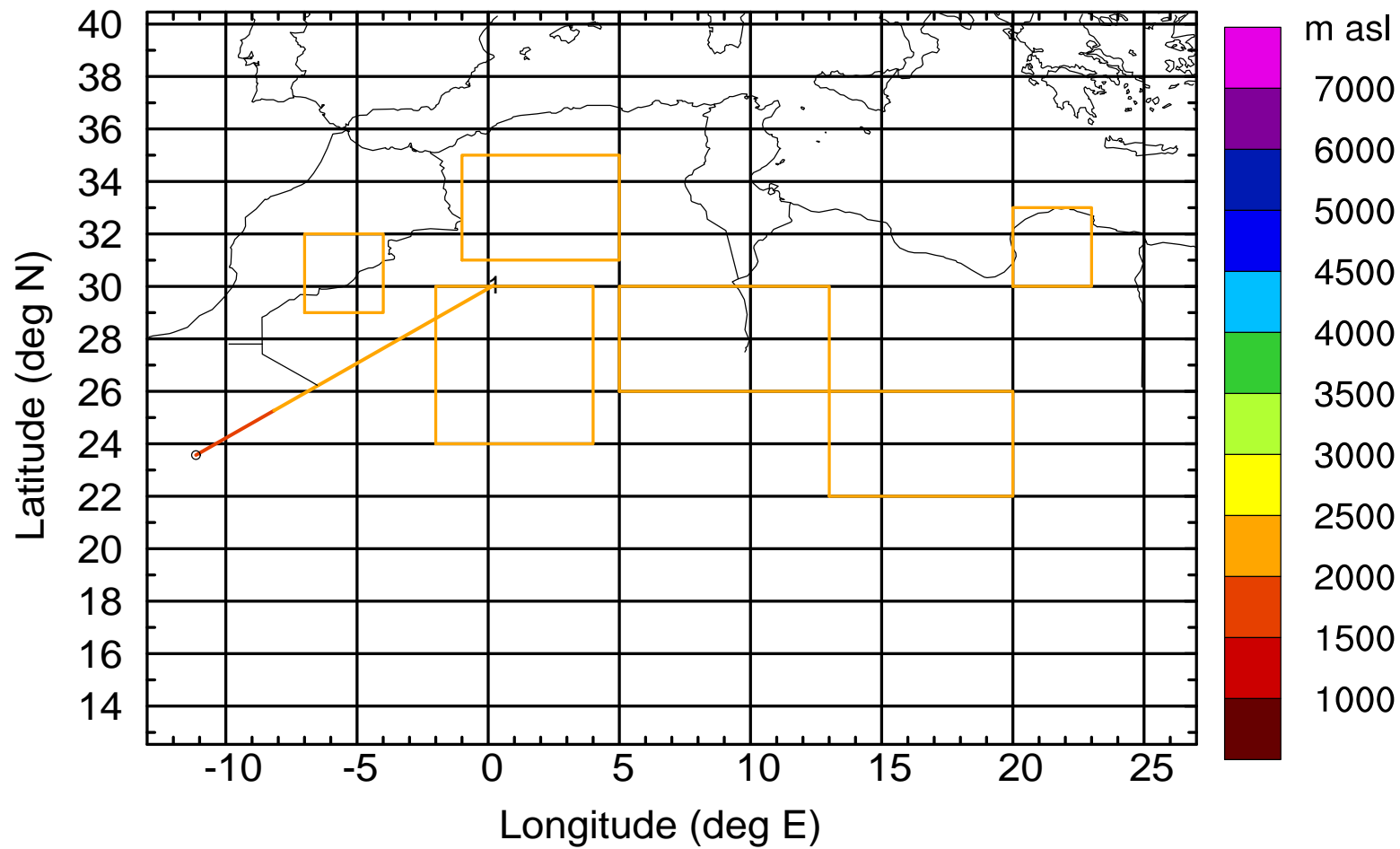
Level #1 of flight 170420b

BWD 20170420/14 -86H = 17/00 UTC



Level #1 of flight 170420b

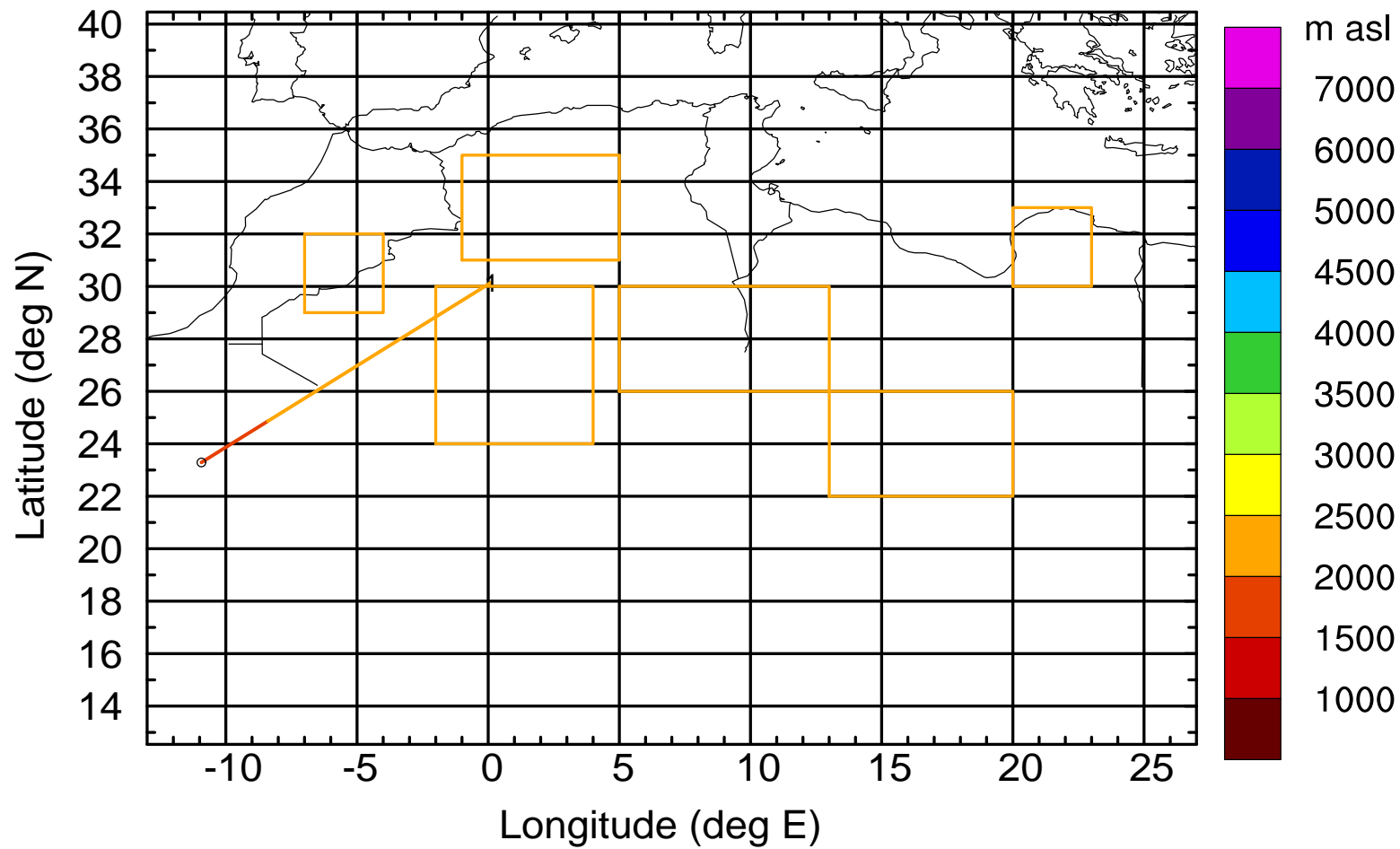
BWD 20170420/14 -87H = 16/23 UTC





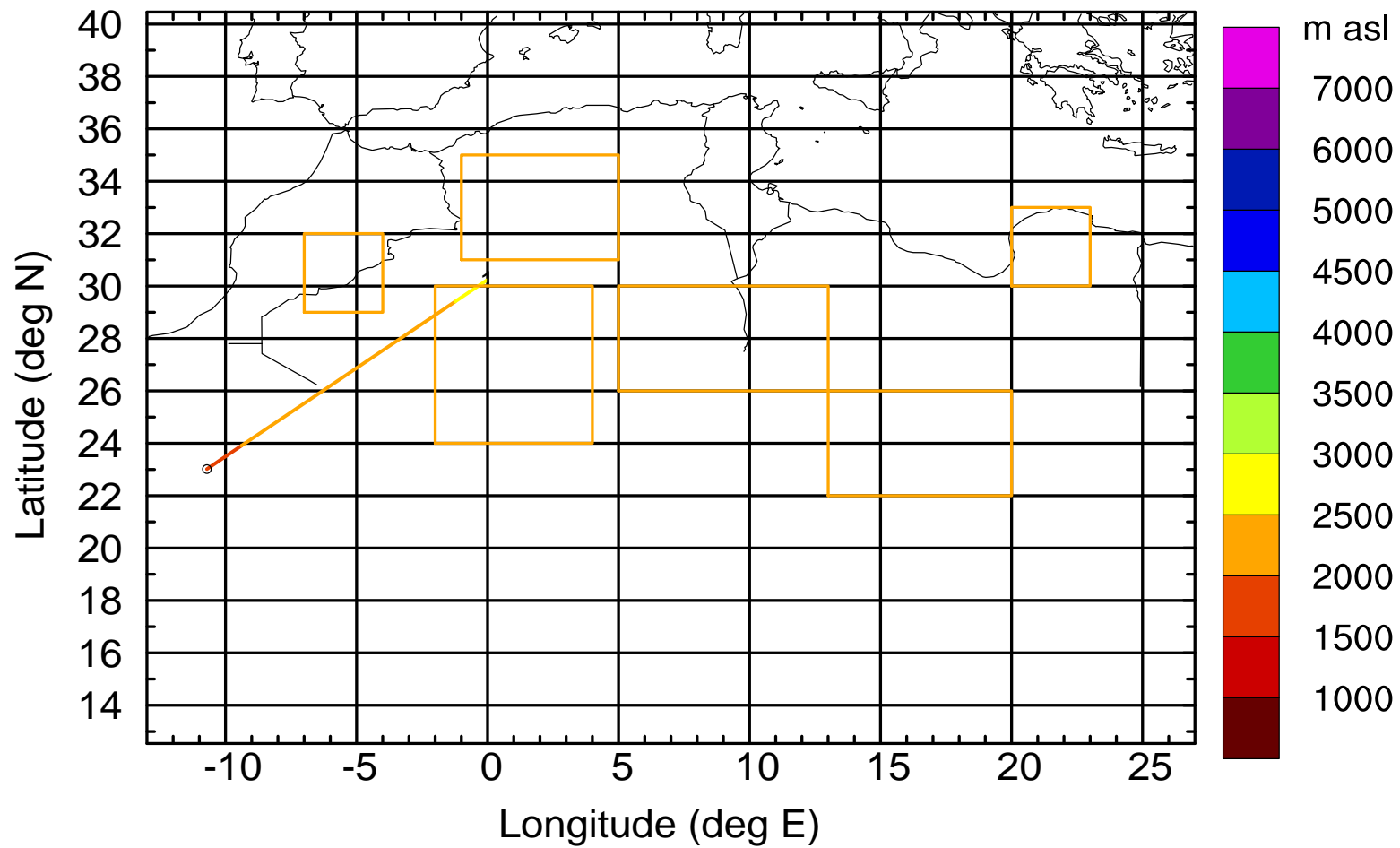
Level #1 of flight 170420b

BWD 20170420/14 -88H = 16/22 UTC



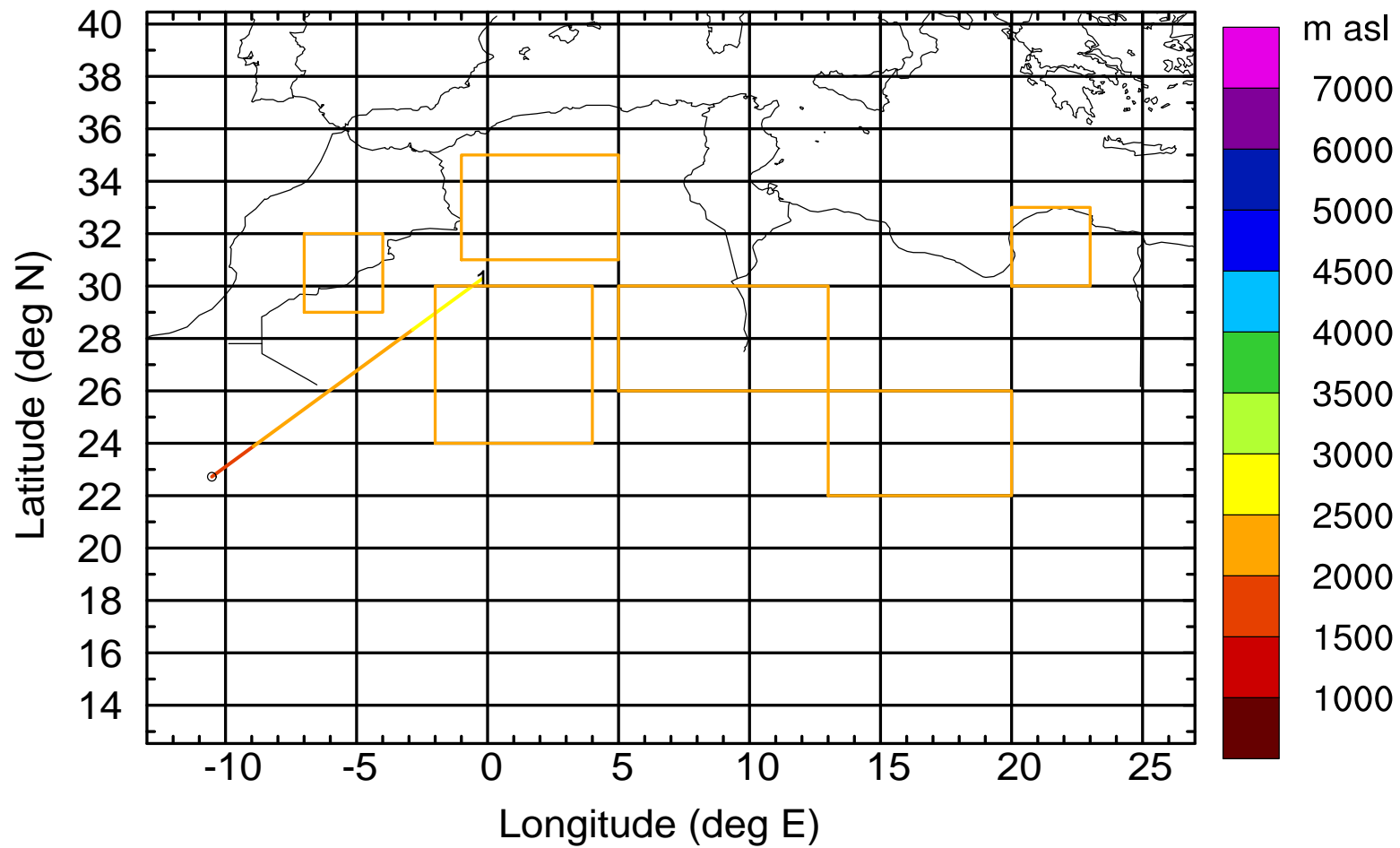
Level #1 of flight 170420b

BWD 20170420/14 -89H = 16/21 UTC



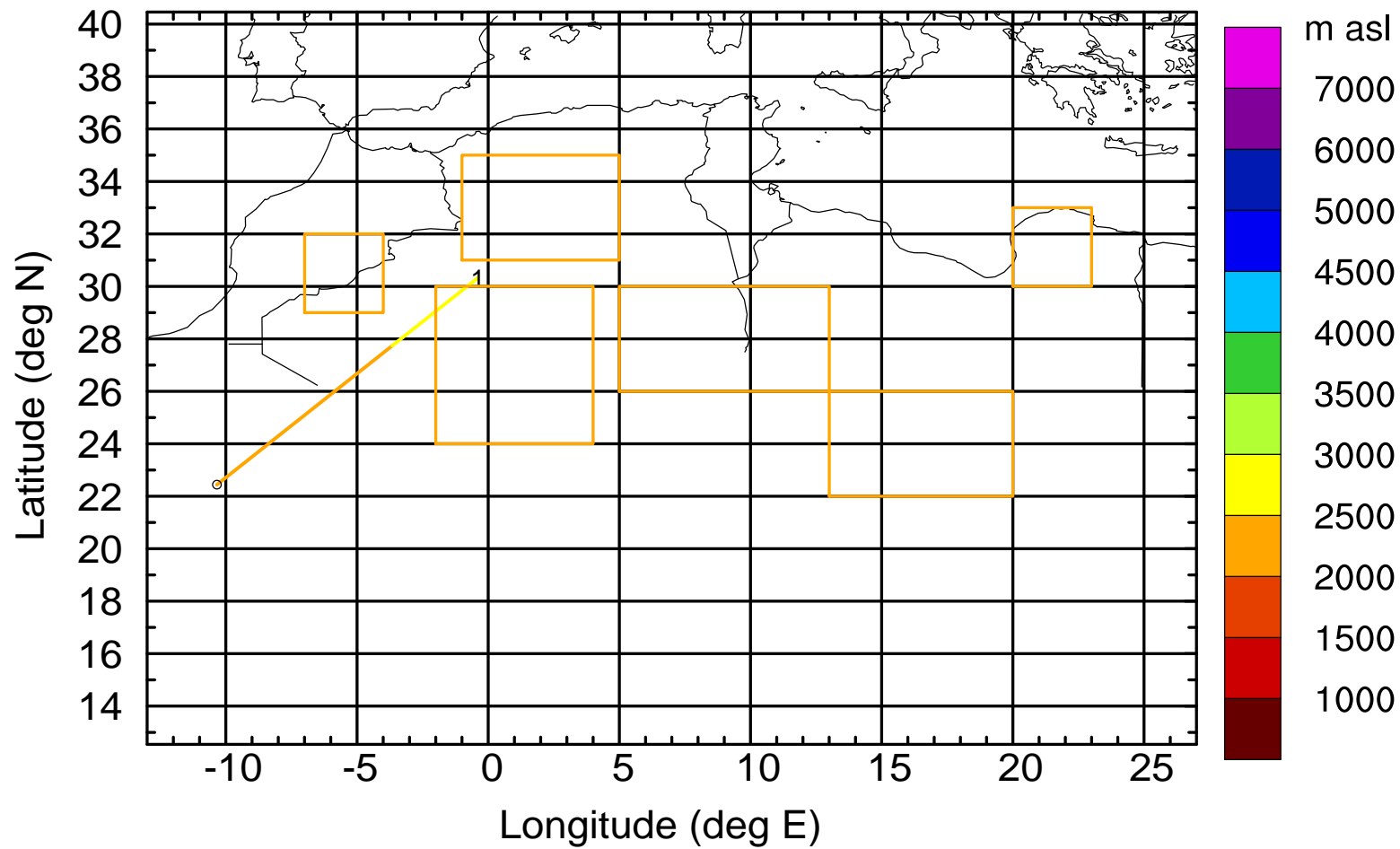
Level #1 of flight 170420b

BWD 20170420/14 -90H = 16/20 UTC



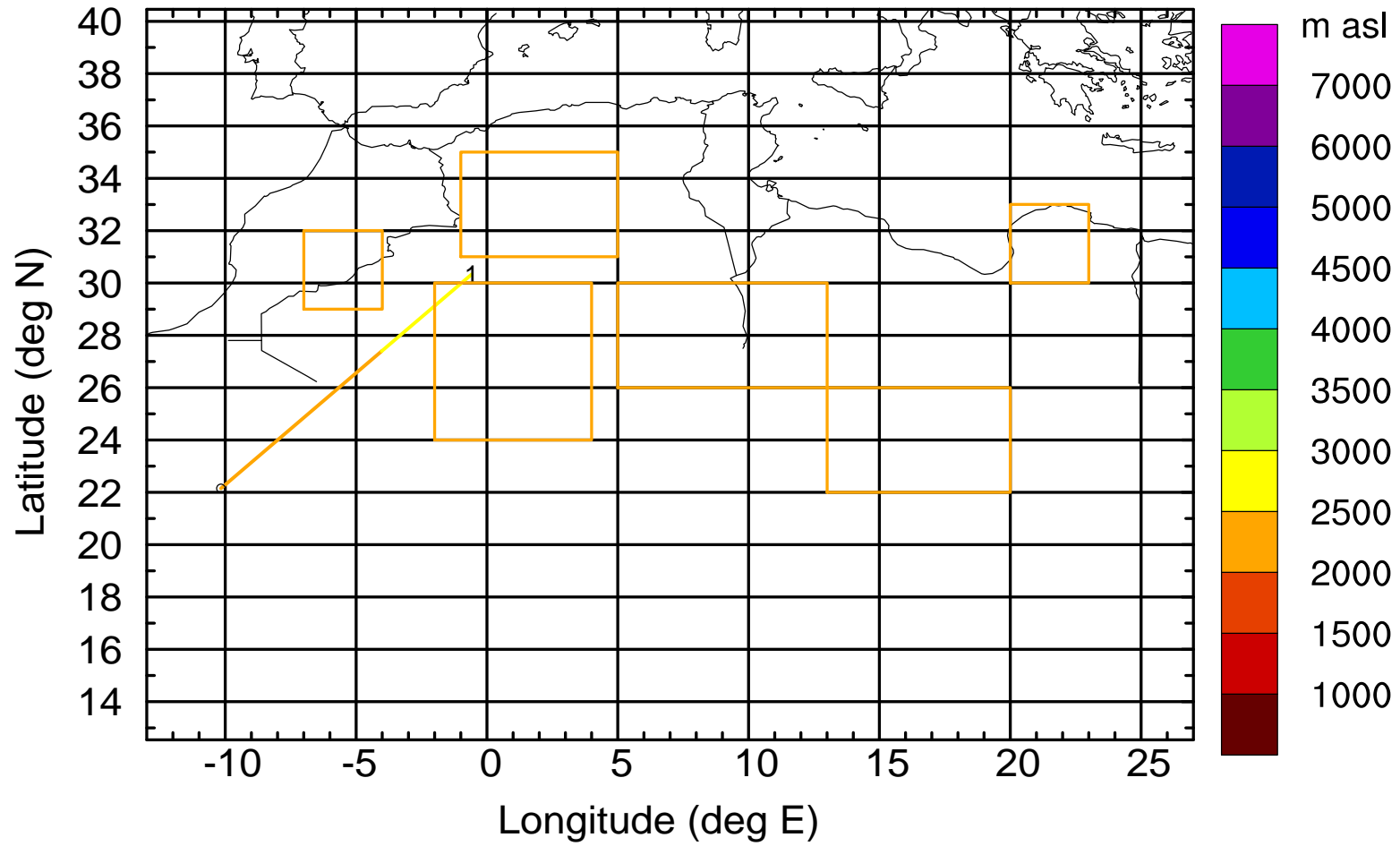
Level #1 of flight 170420b

BWD 20170420/14 -91H = 16/19 UTC



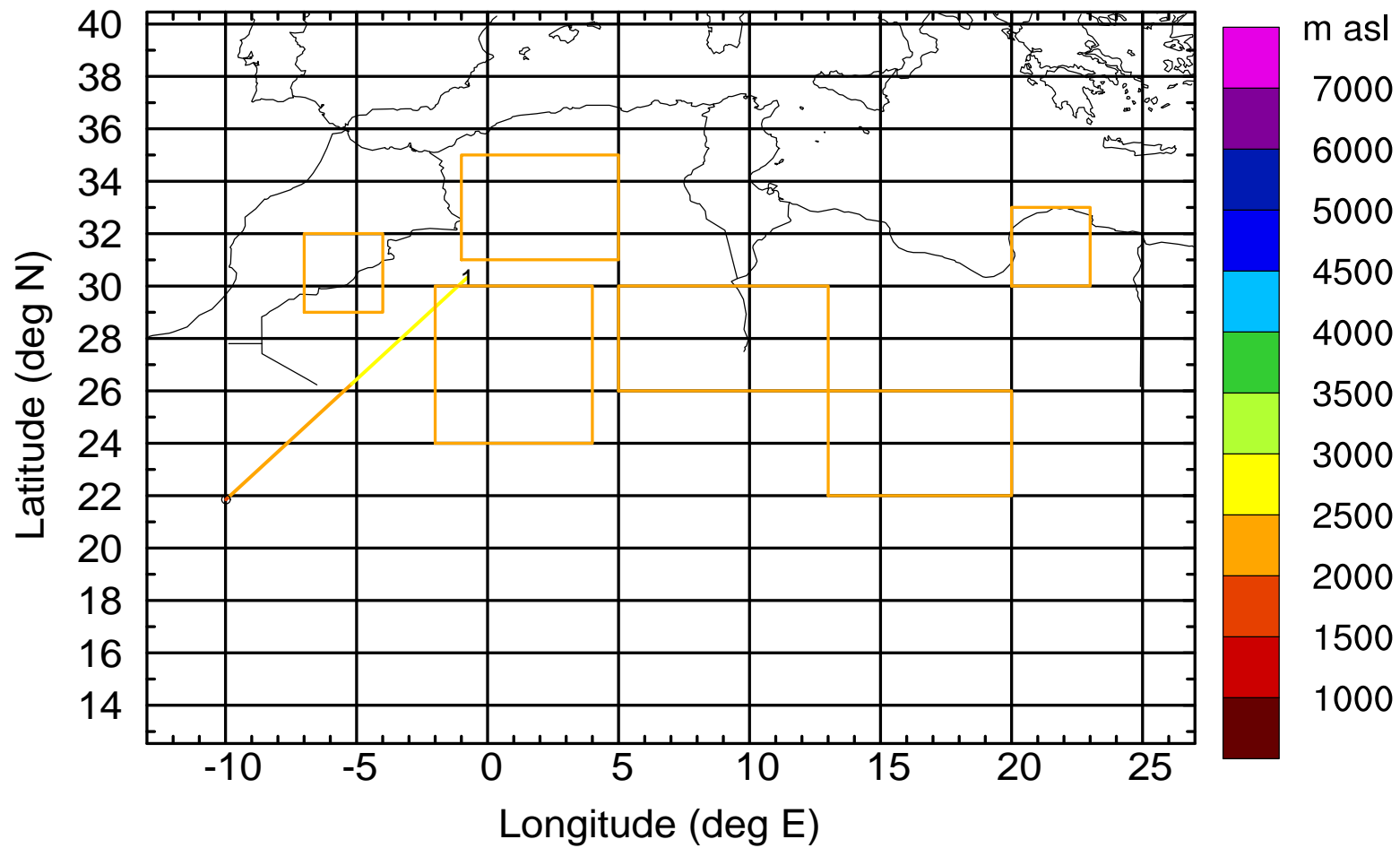
Level #1 of flight 170420b

BWD 20170420/14 -92H = 16/18 UTC



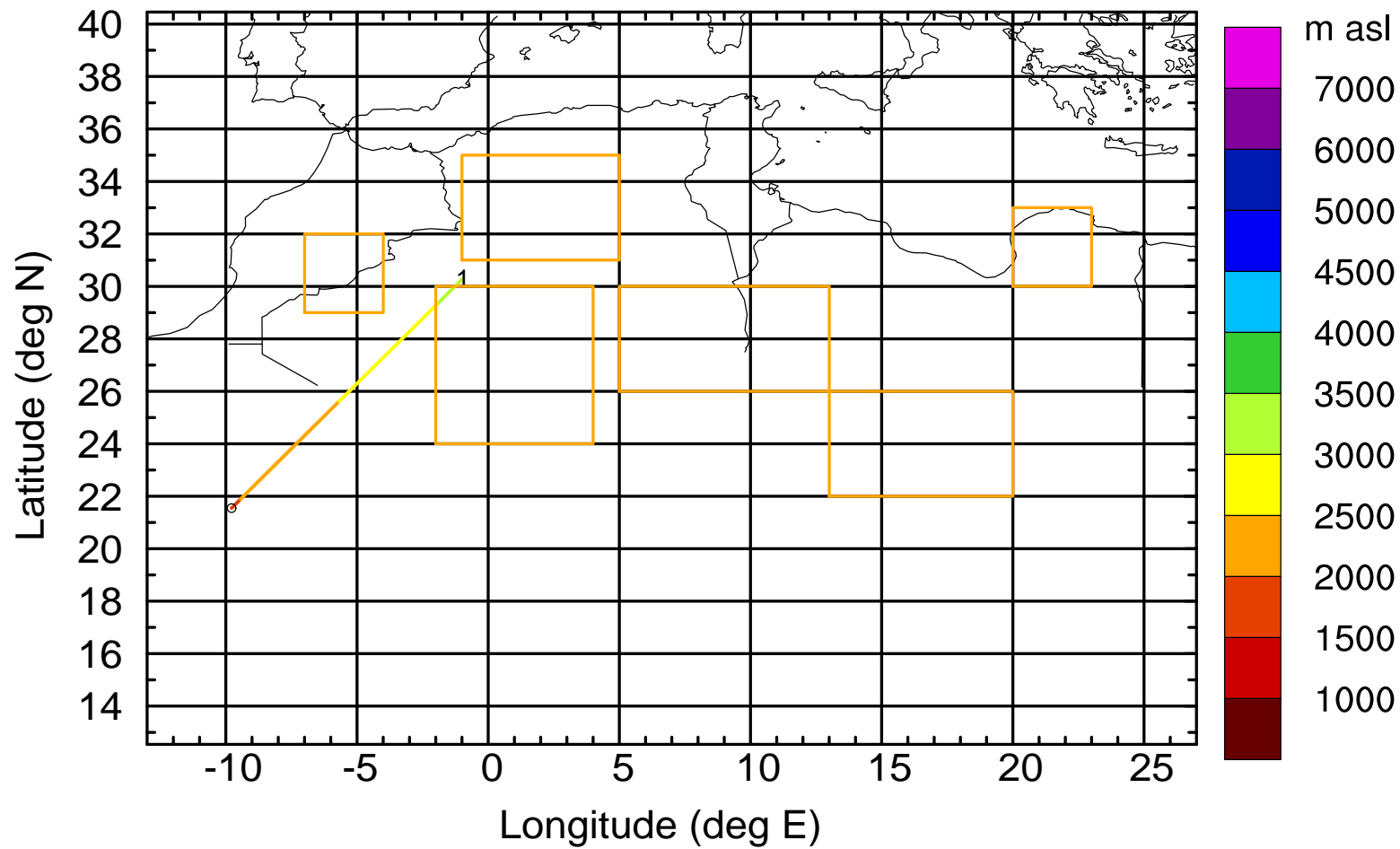
Level #1 of flight 170420b

BWD 20170420/14 -93H = 16/17 UTC



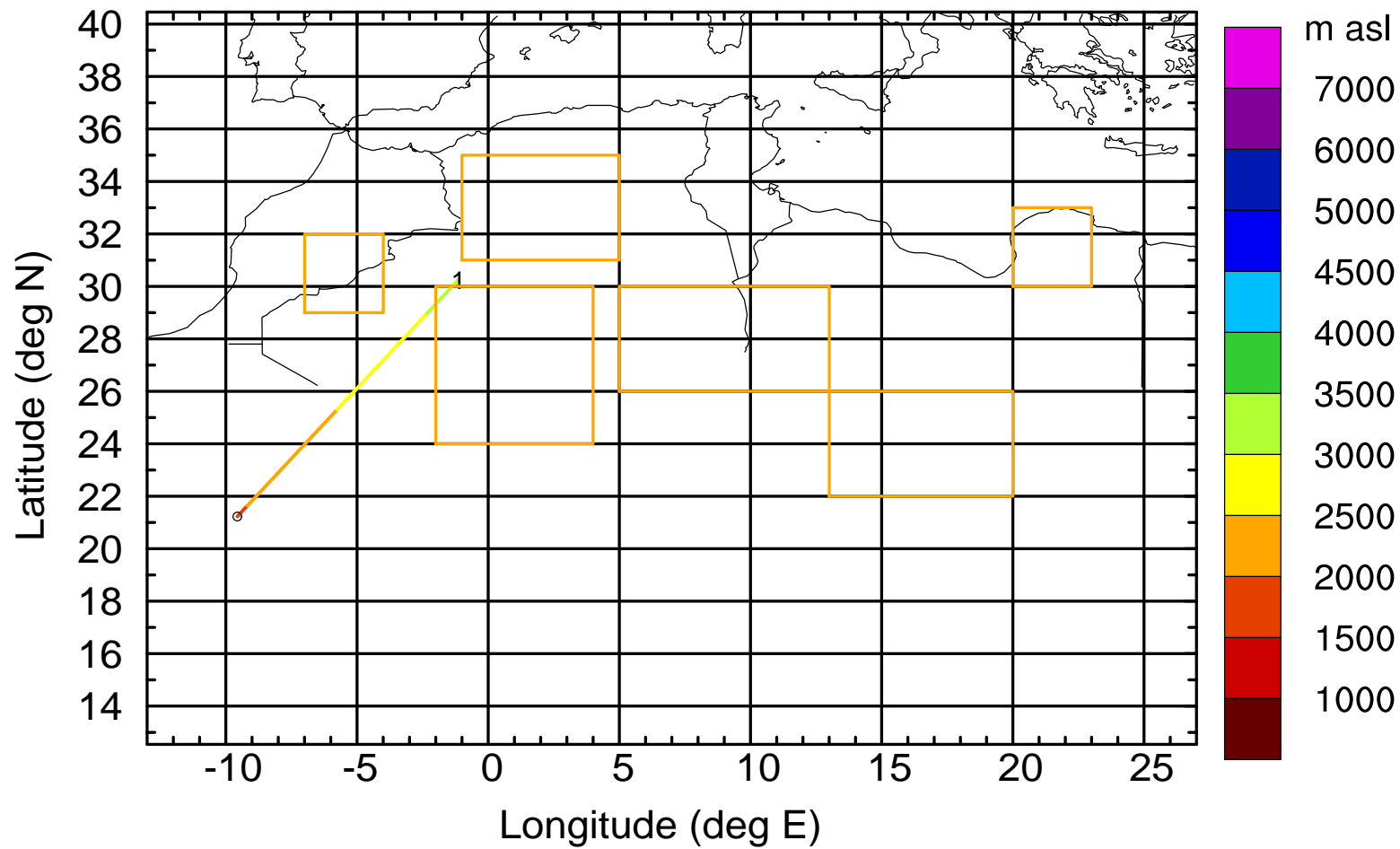
Level #1 of flight 170420b

BWD 20170420/14 -94H = 16/16 UTC



Level #1 of flight 170420b

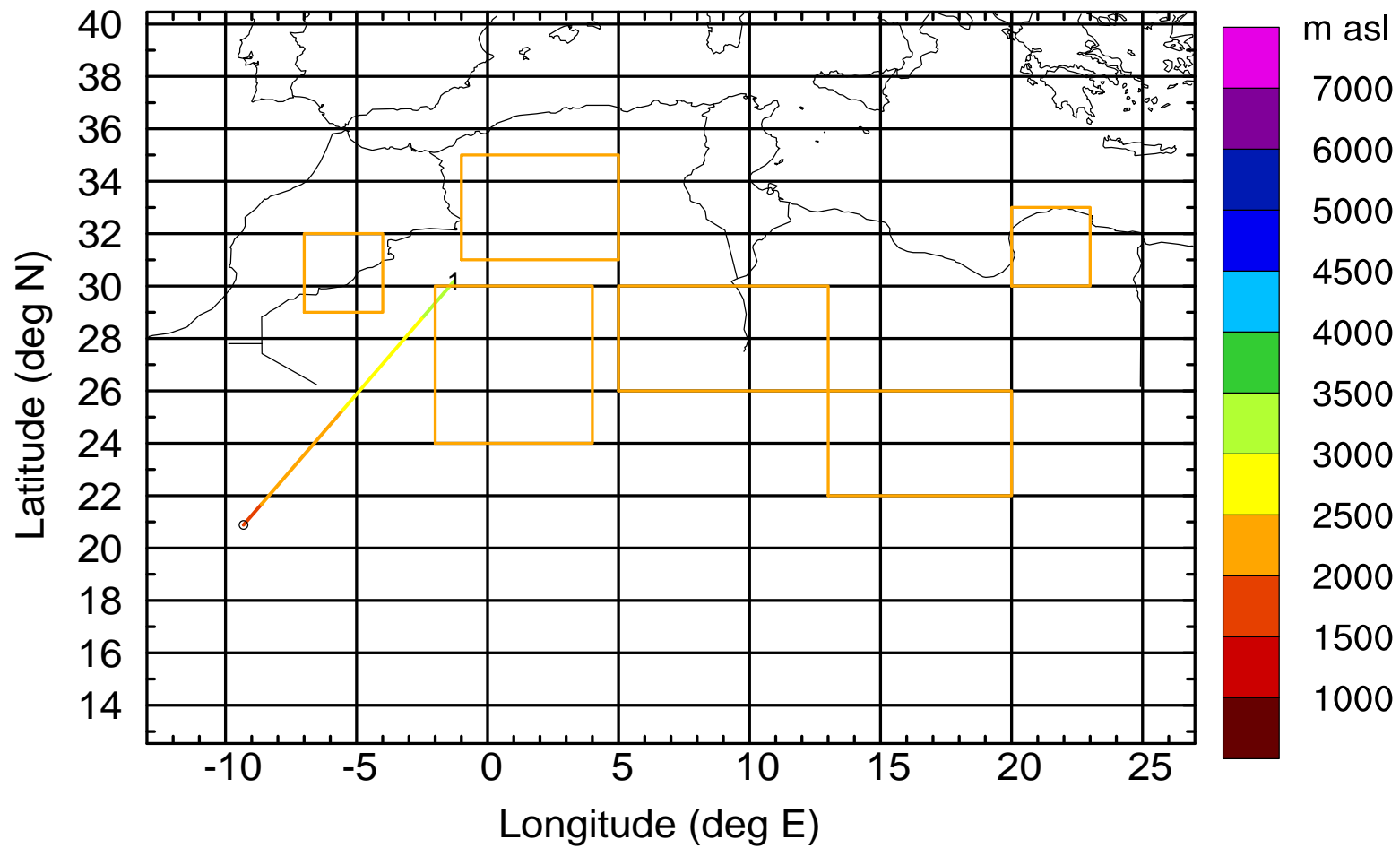
BWD 20170420/14 -95H = 16/15 UTC





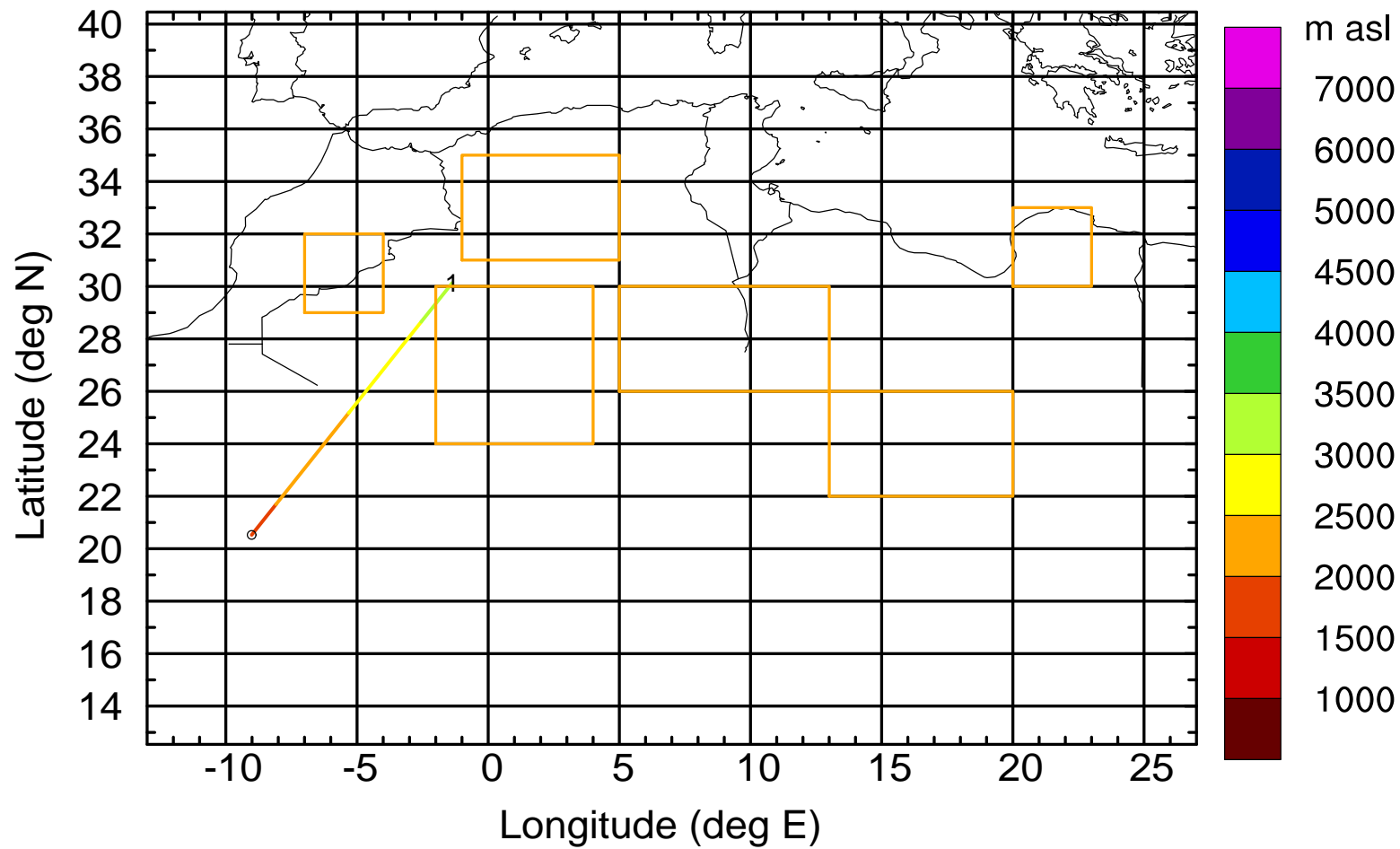
Level #1 of flight 170420b

BWD 20170420/14 -96H = 16/14 UTC



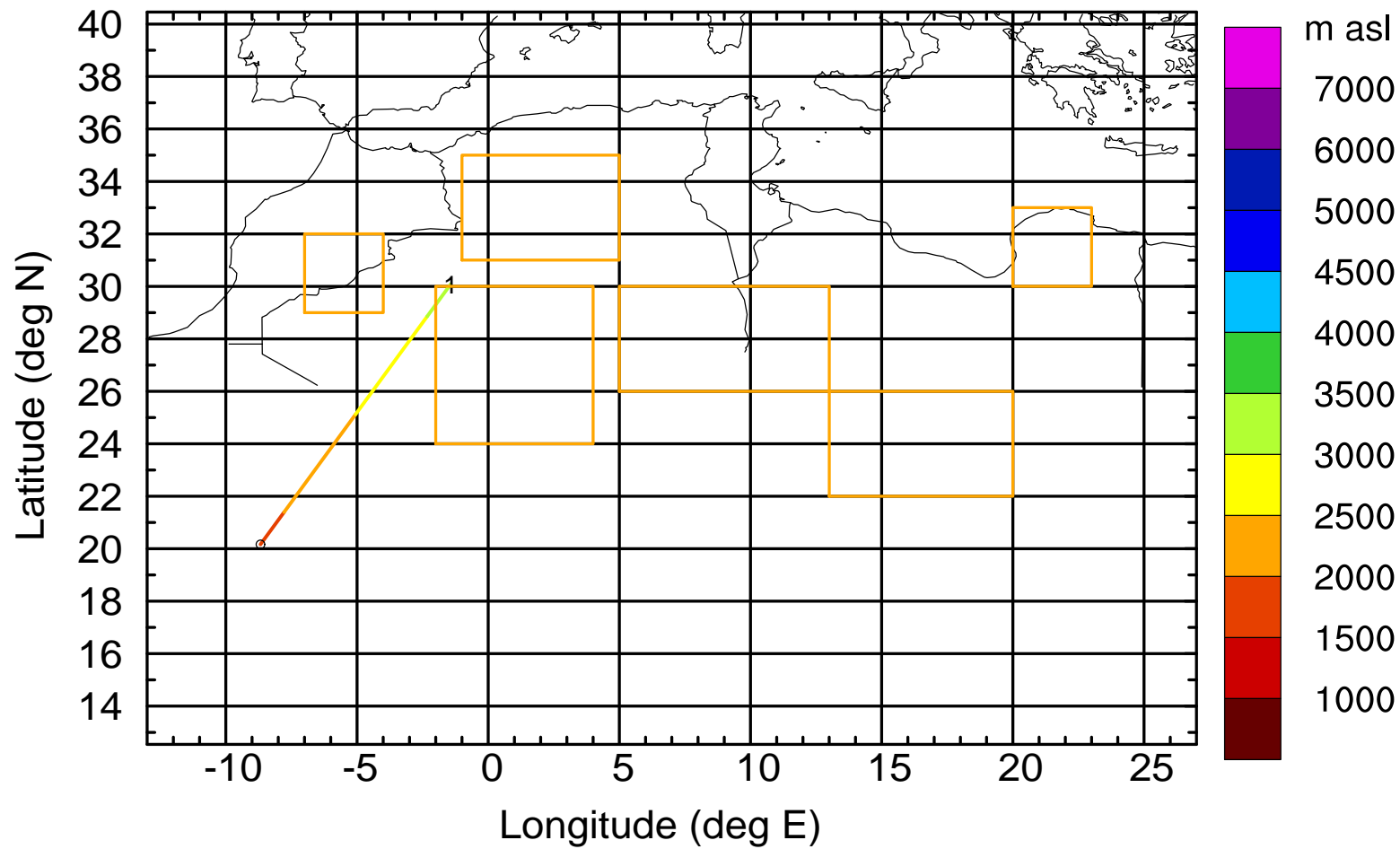
Level #1 of flight 170420b

BWD 20170420/14 -97H = 16/13 UTC



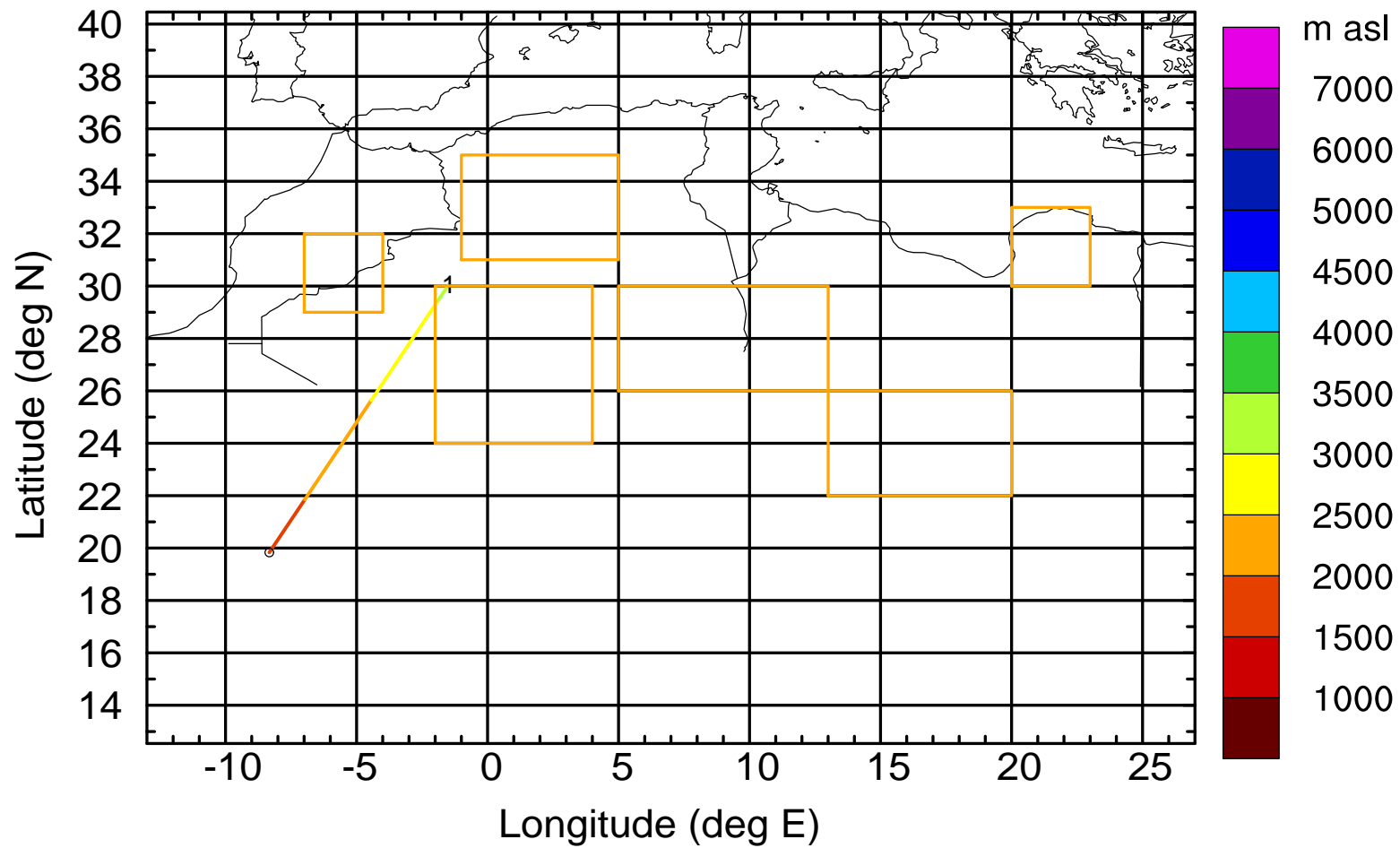
Level #1 of flight 170420b

BWD 20170420/14 -98H = 16/12 UTC



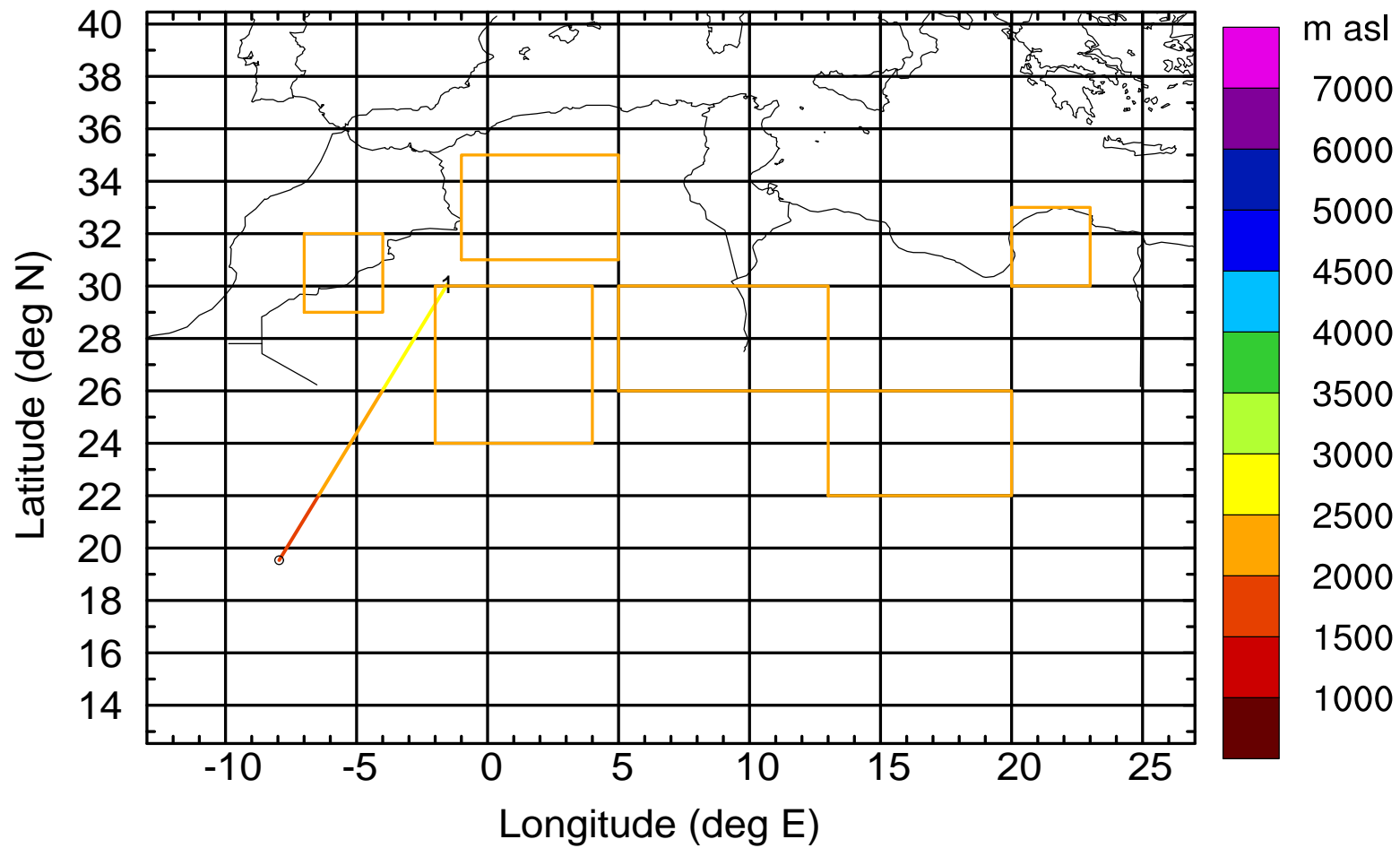
Level #1 of flight 170420b

BWD 20170420/14 -99H = 16/11 UTC



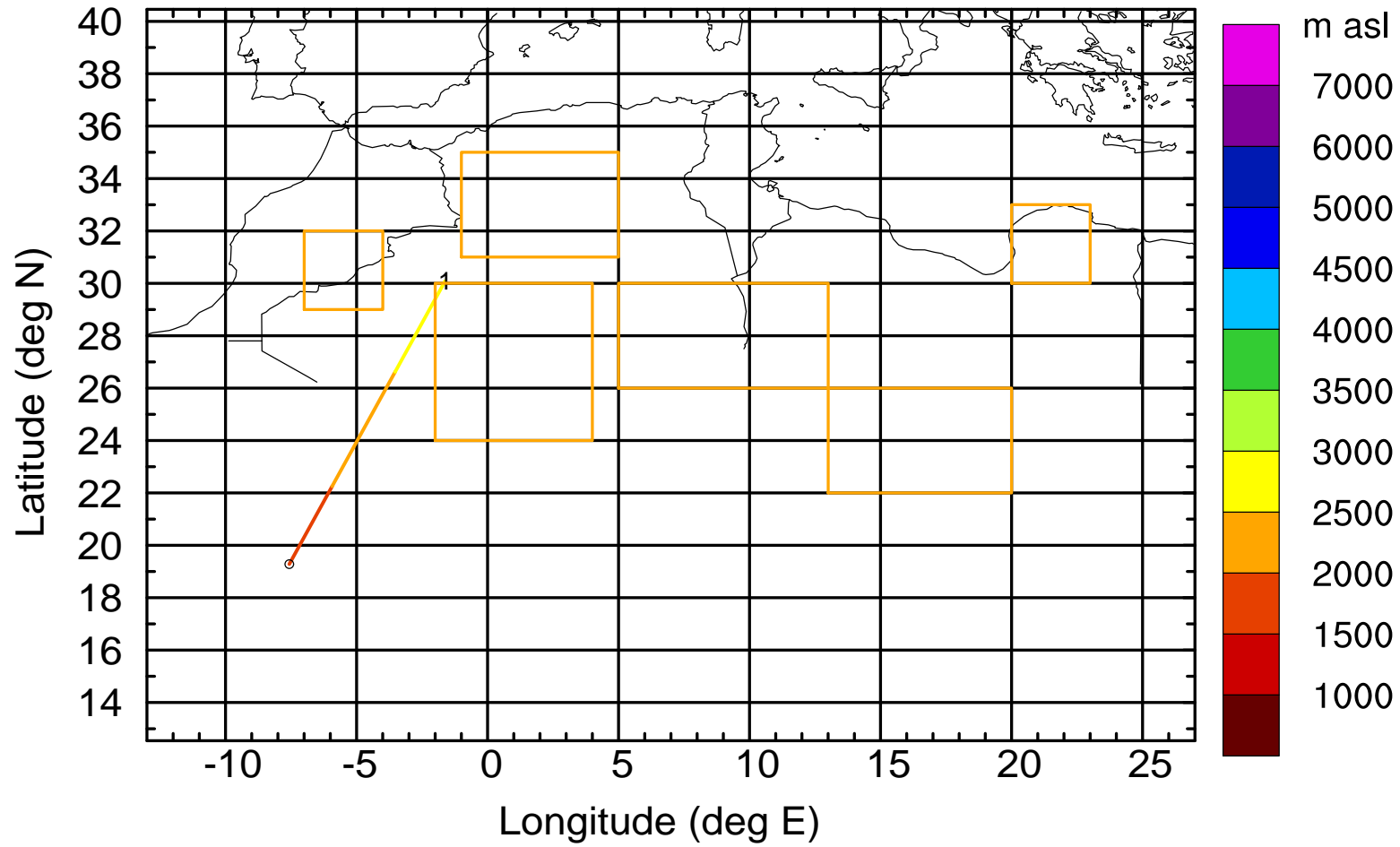
Level #1 of flight 170420b

BWD 20170420/14-100H = 16/10 UTC



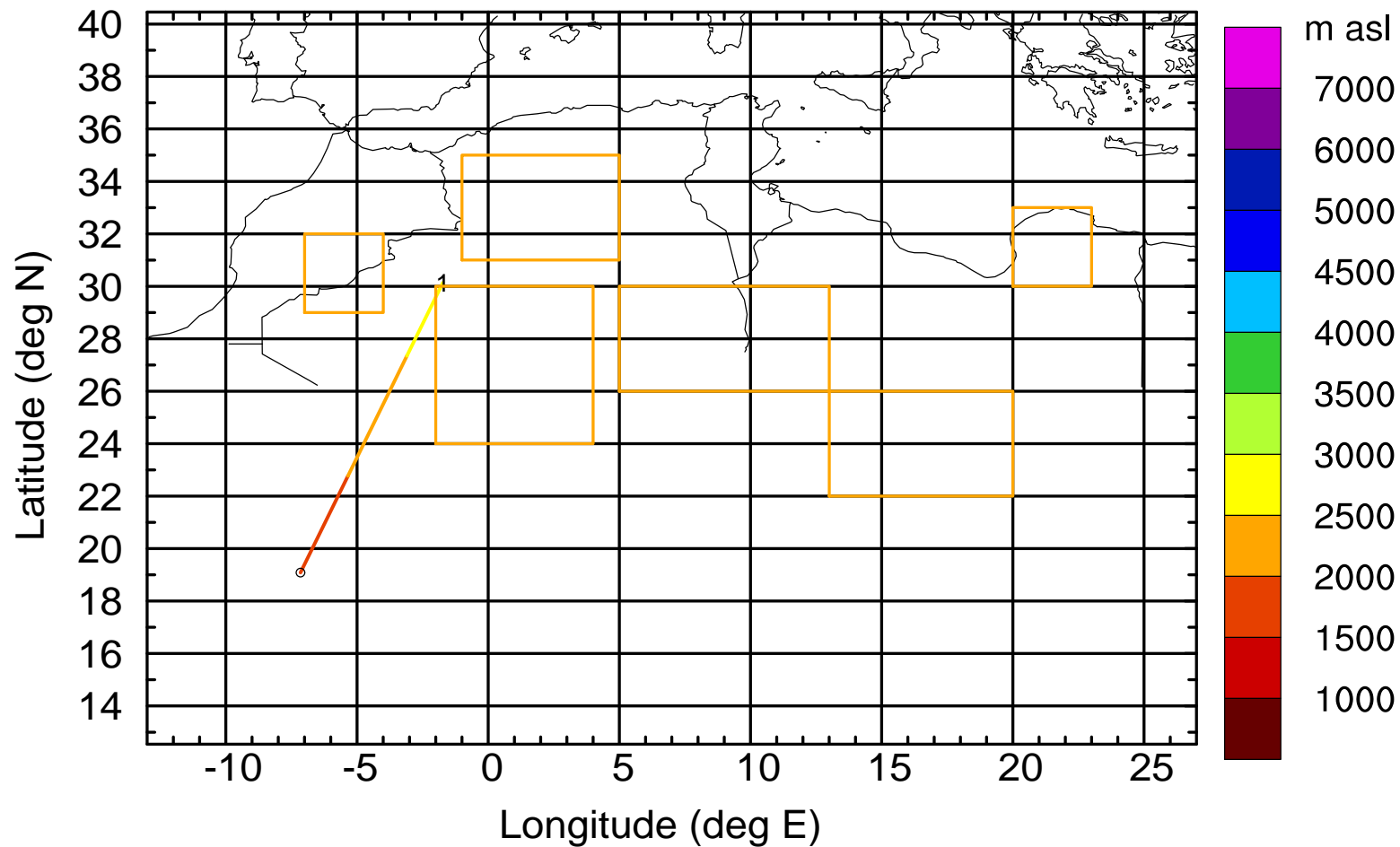
Level #1 of flight 170420b

BWD 20170420/14-101H = 16/09 UTC



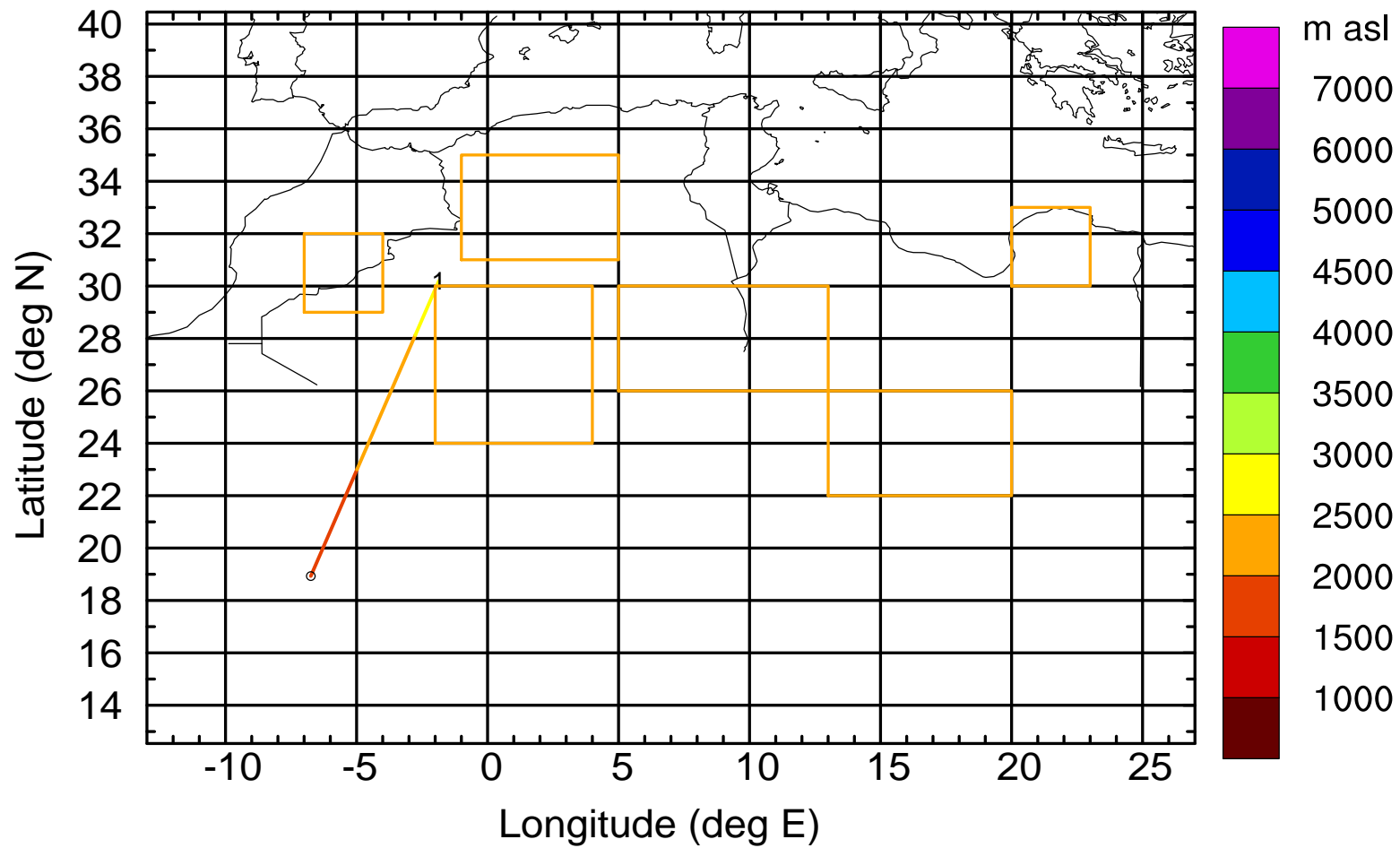
Level #1 of flight 170420b

BWD 20170420/14-102H = 16/08 UTC



Level #1 of flight 170420b

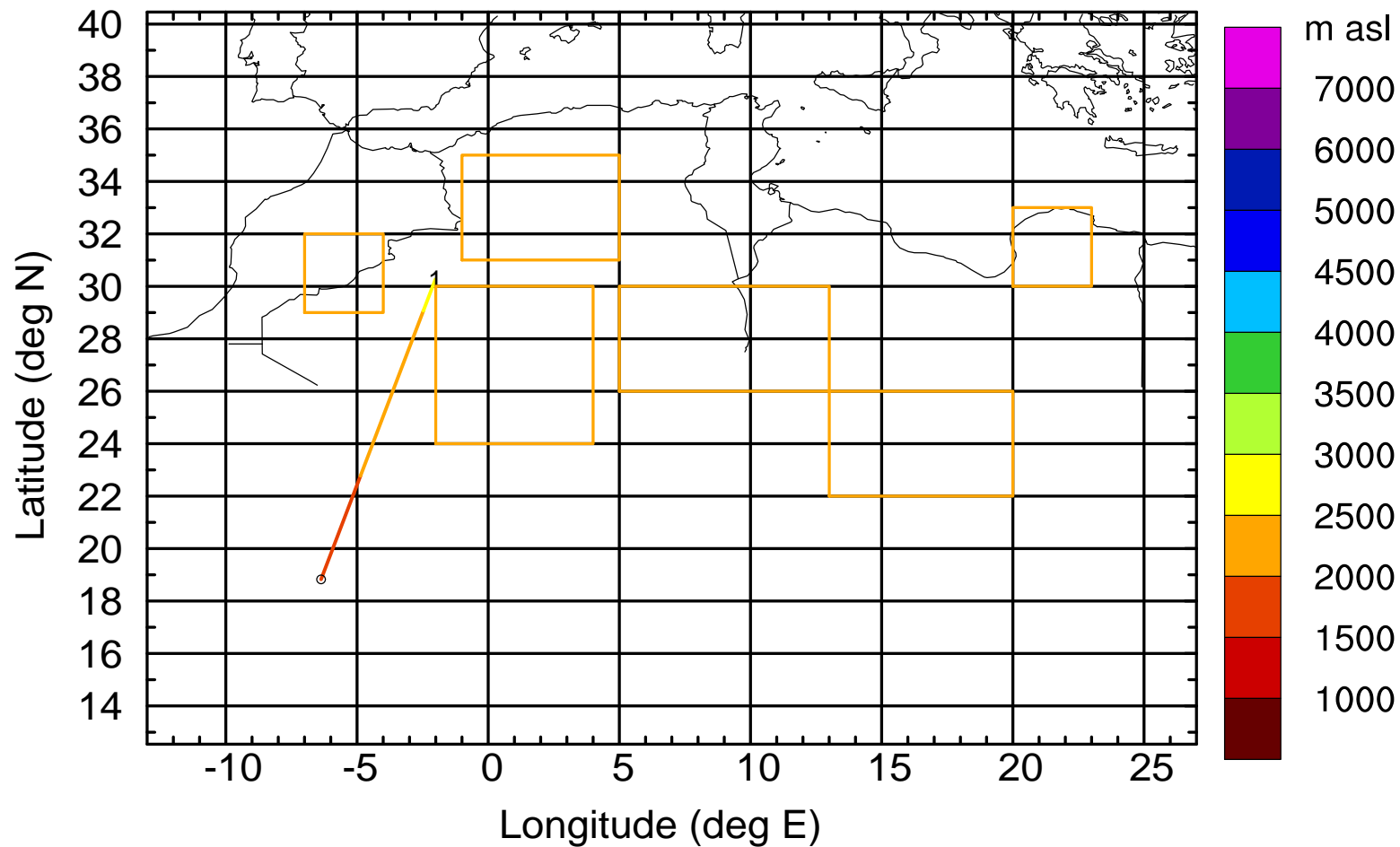
BWD 20170420/14-103H = 16/07 UTC





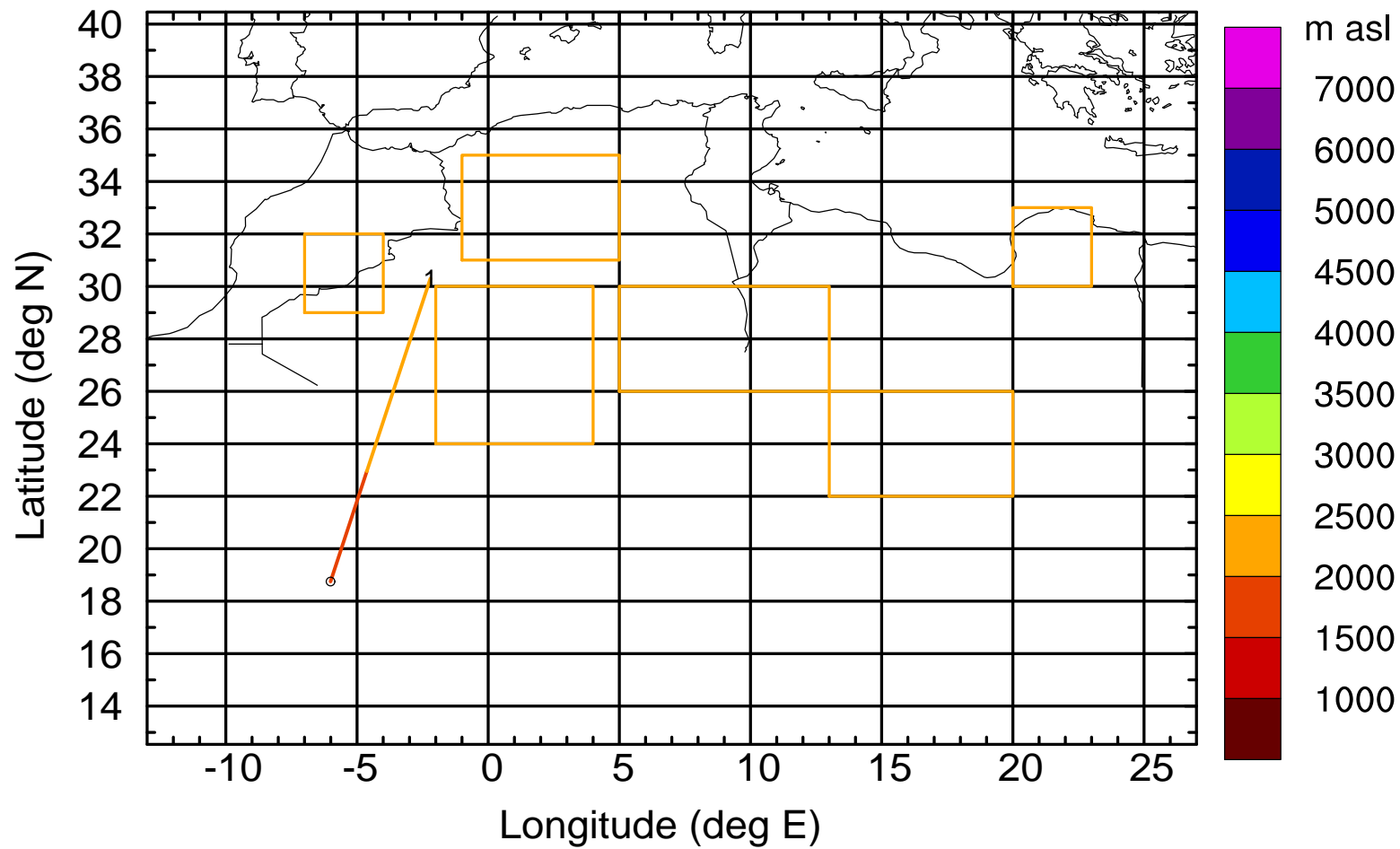
Level #1 of flight 170420b

BWD 20170420/14-104H = 16/06 UTC



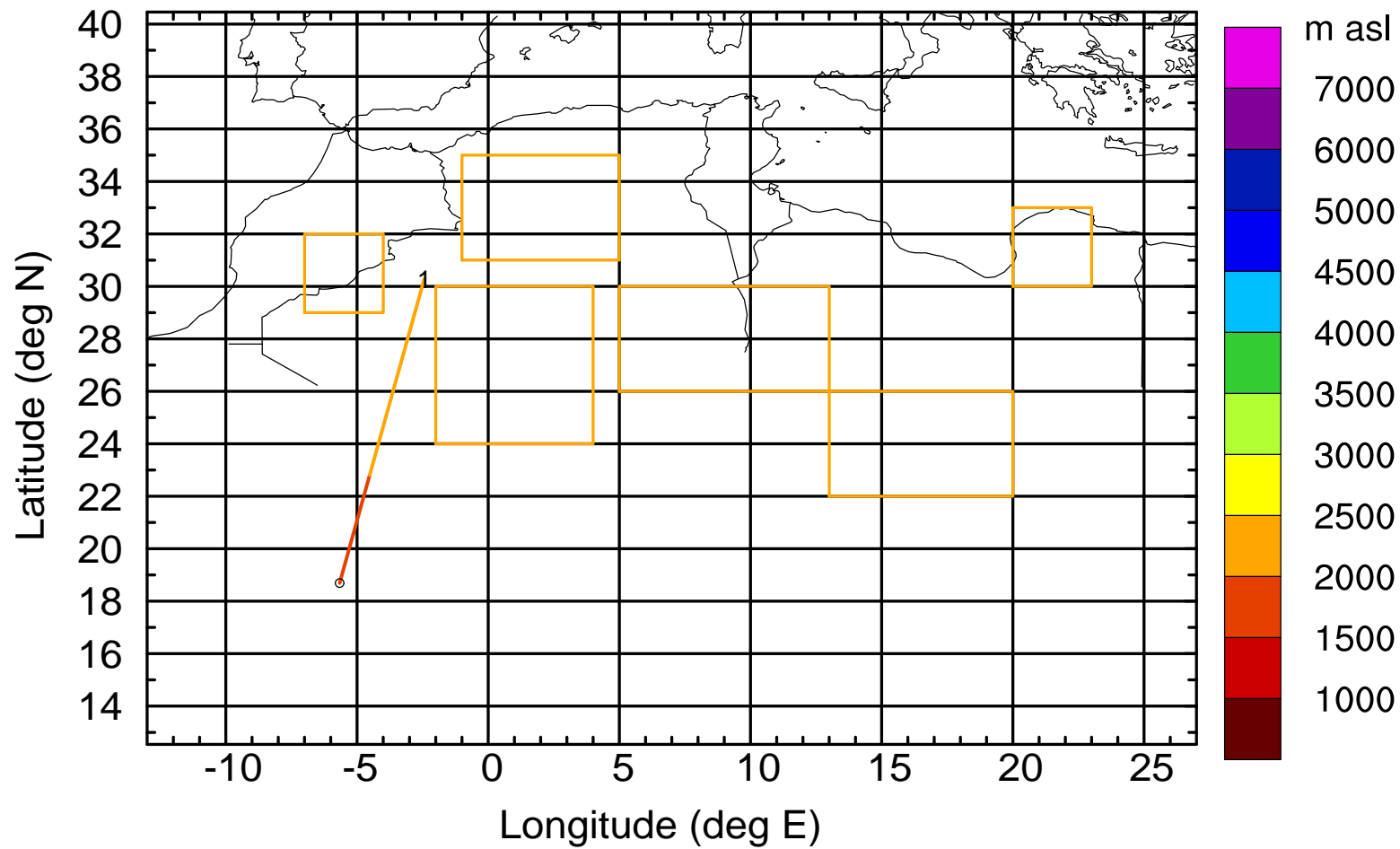
Level #1 of flight 170420b

BWD 20170420/14-105H = 16/05 UTC



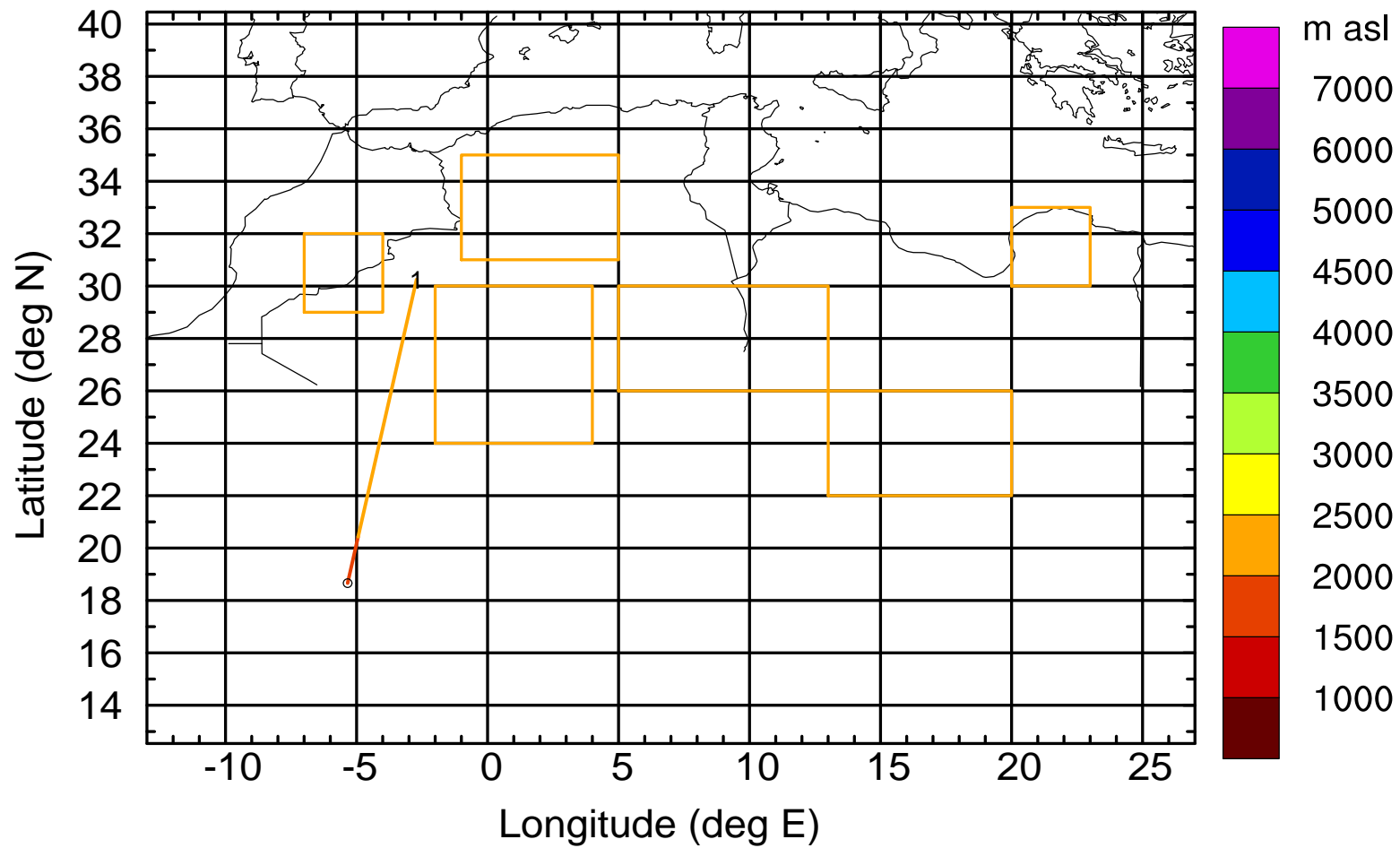
Level #1 of flight 170420b

BWD 20170420/14-106H = 16/04 UTC



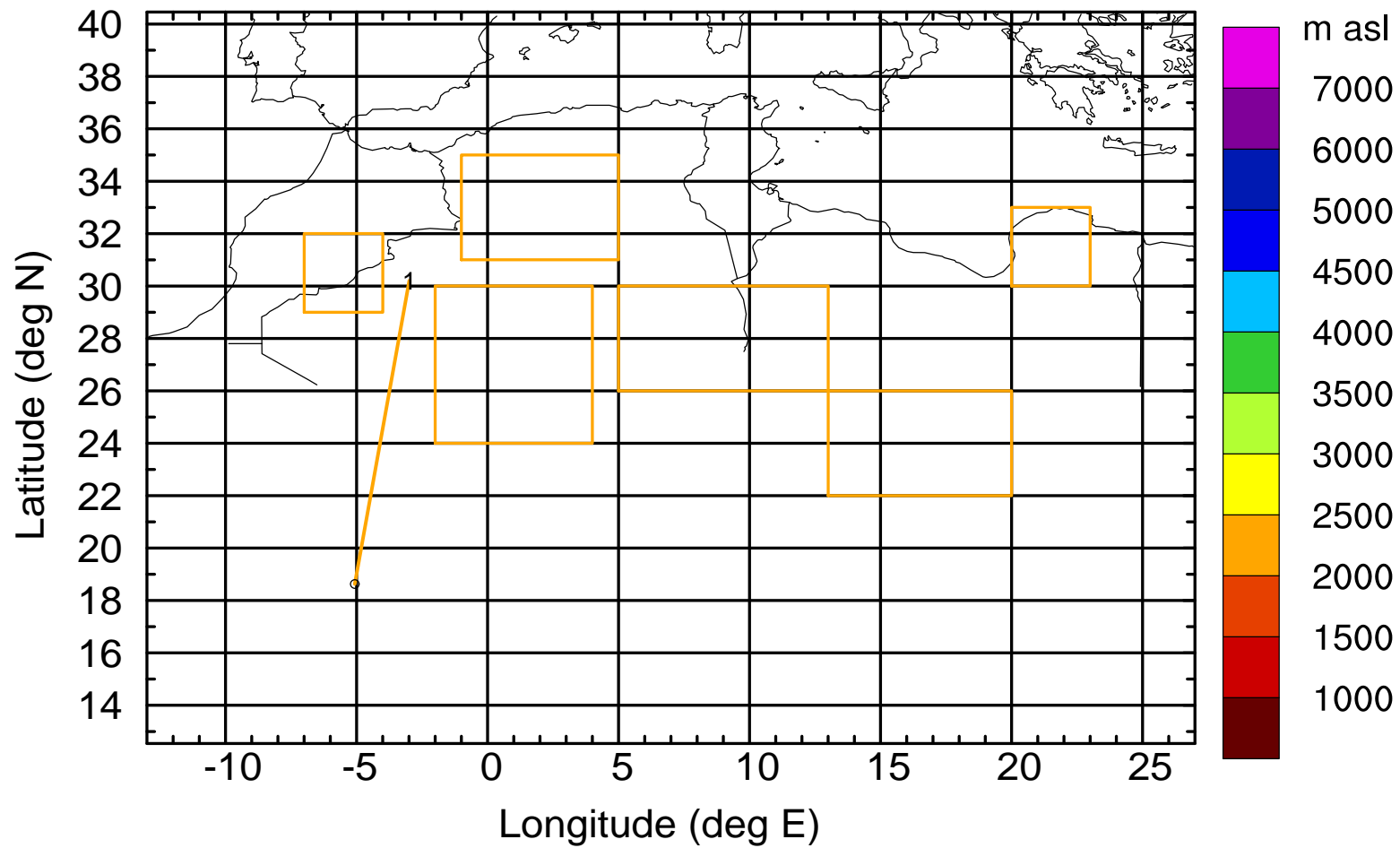
Level #1 of flight 170420b

BWD 20170420/14-107H = 16/03 UTC



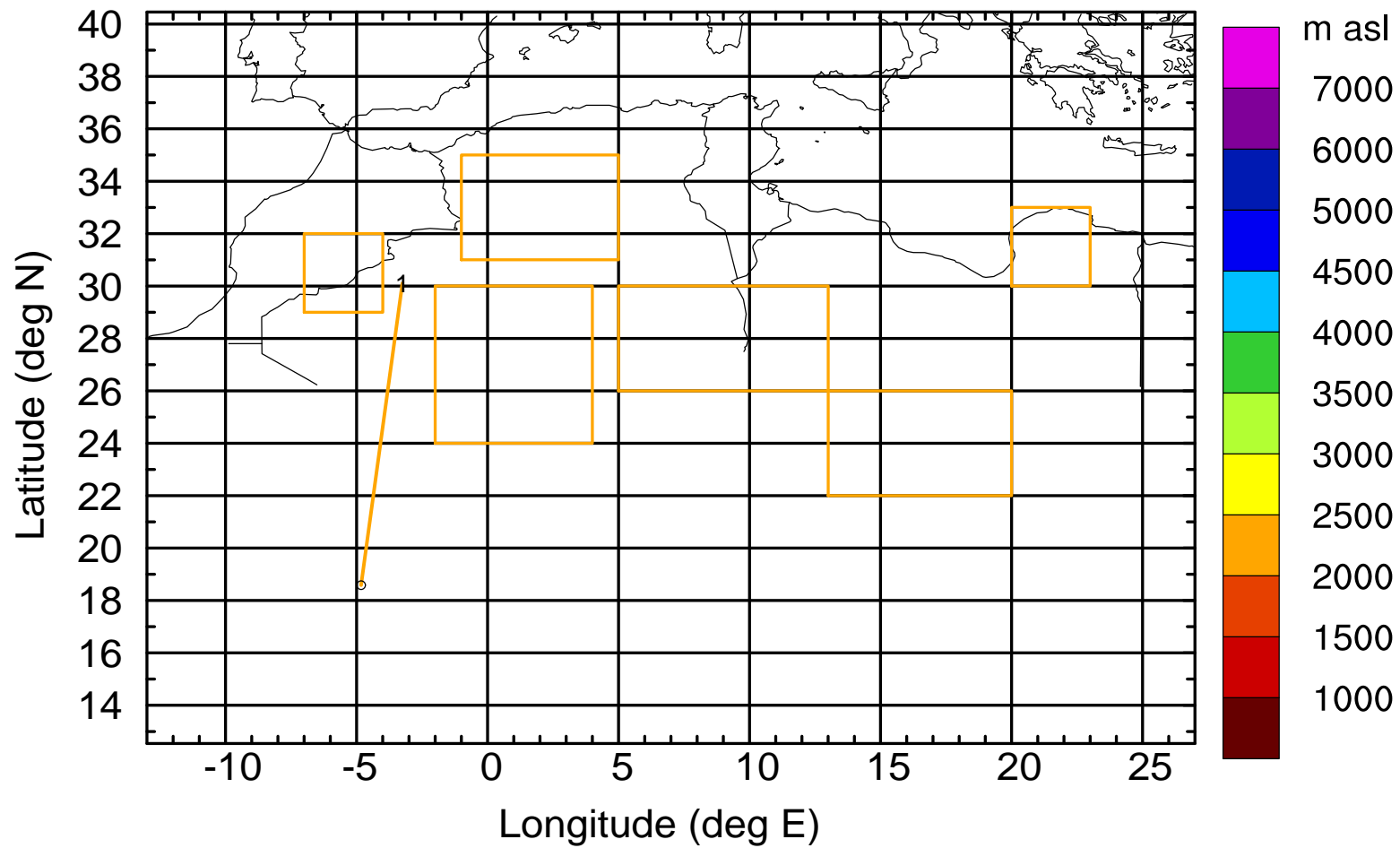
Level #1 of flight 170420b

BWD 20170420/14-108H = 16/02 UTC



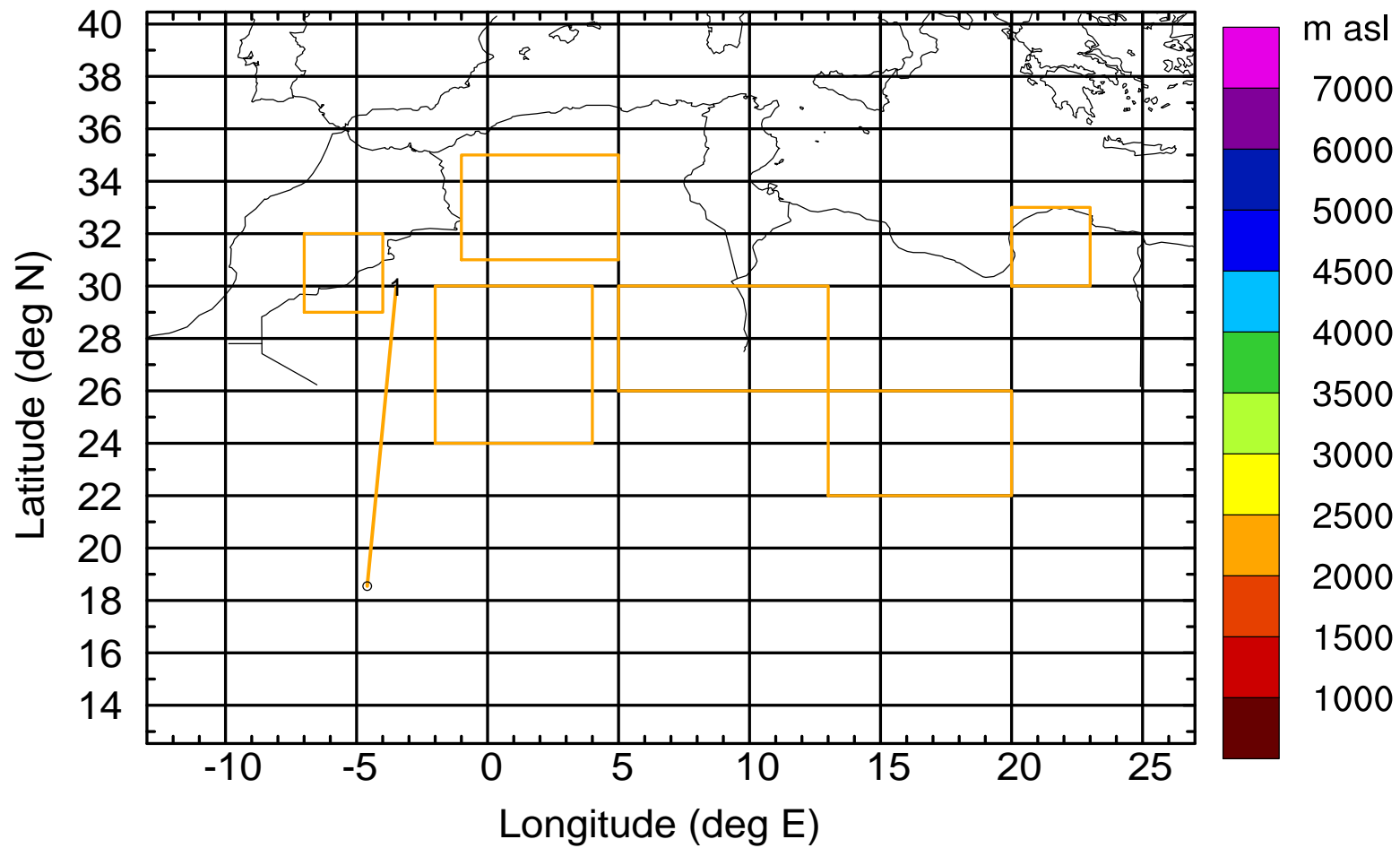
Level #1 of flight 170420b

BWD 20170420/14-109H = 16/01 UTC



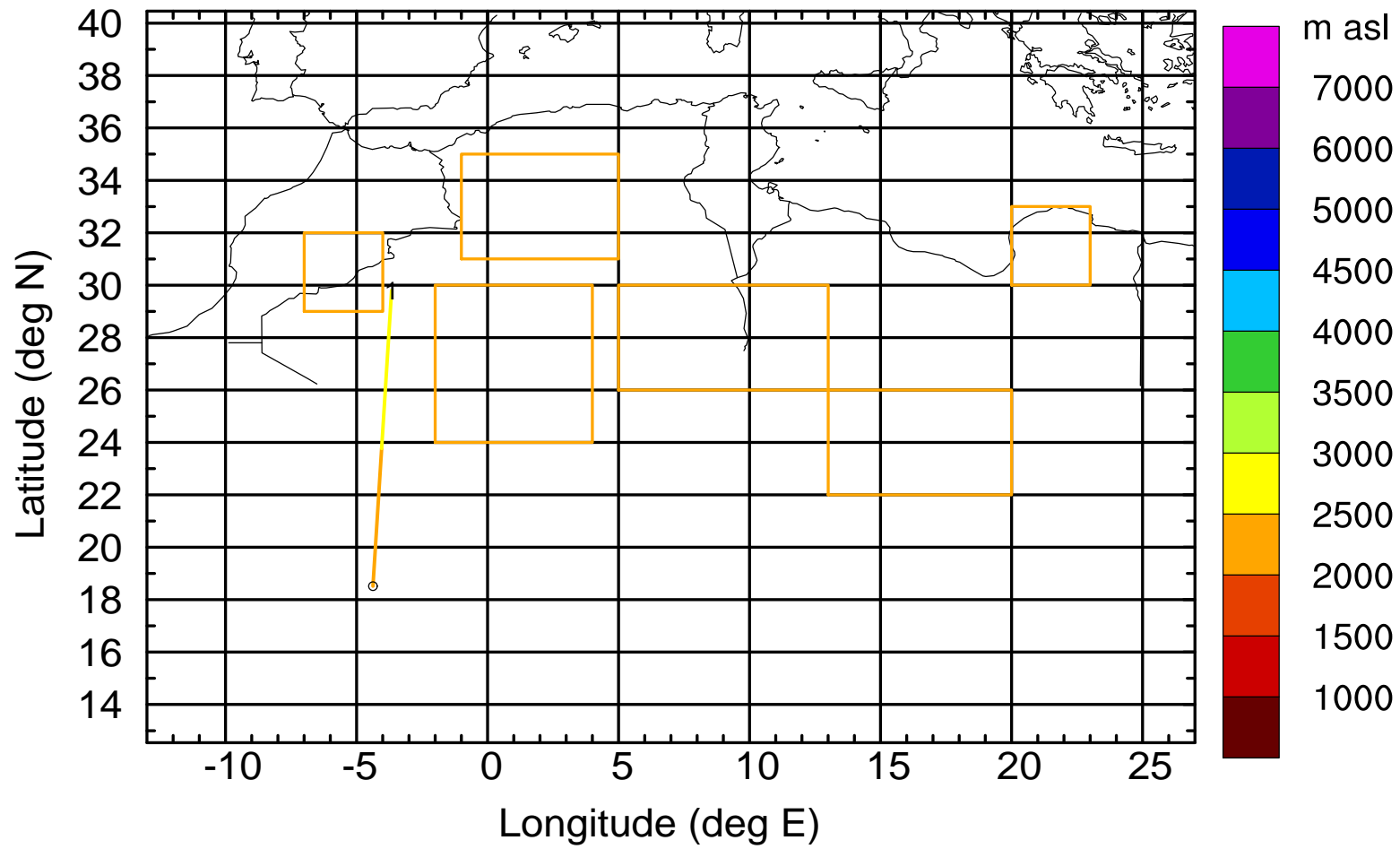
Level #1 of flight 170420b

BWD 20170420/14-110H = 16/00 UTC



Level #1 of flight 170420b

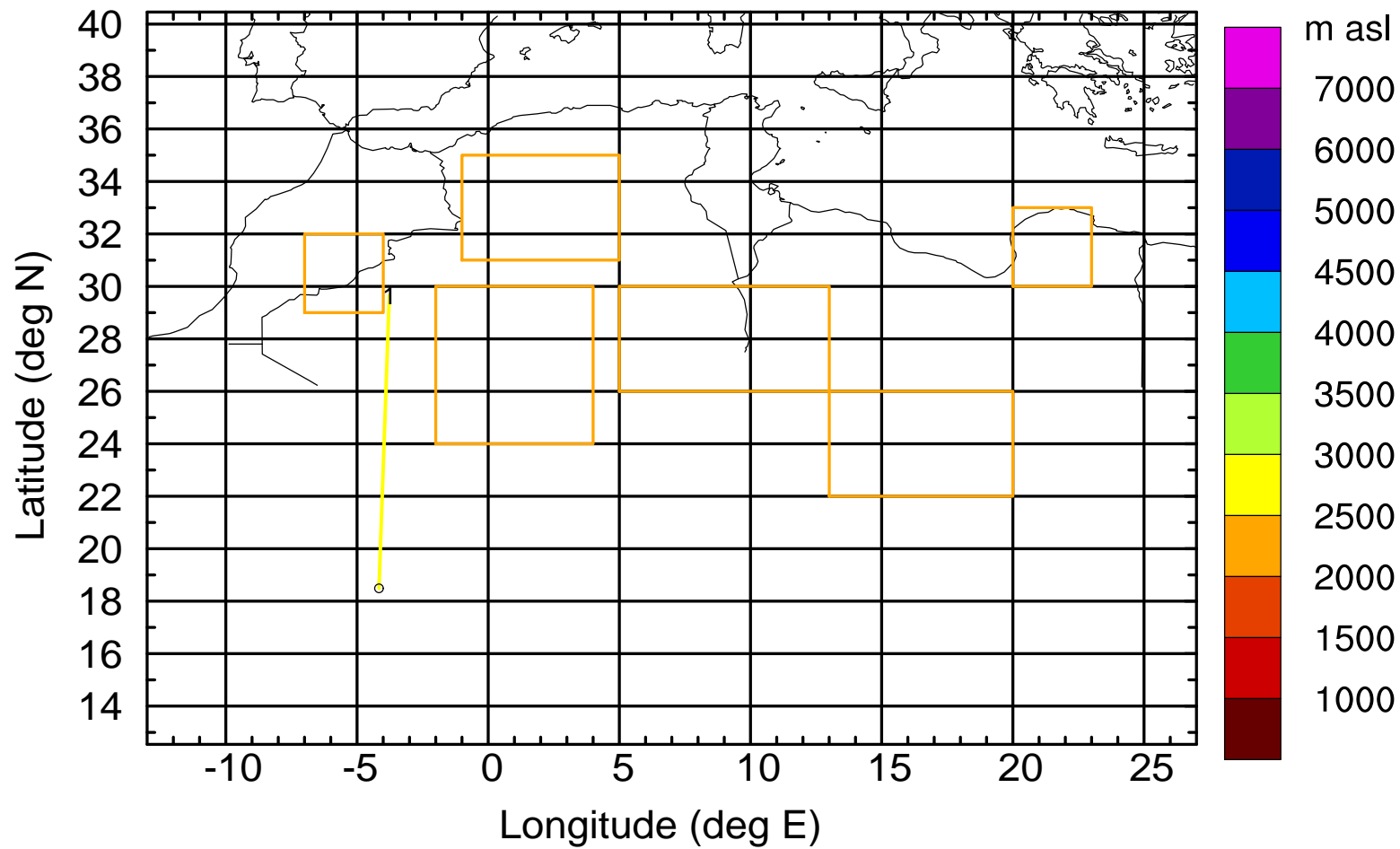
BWD 20170420/14-111H = 15/23 UTC





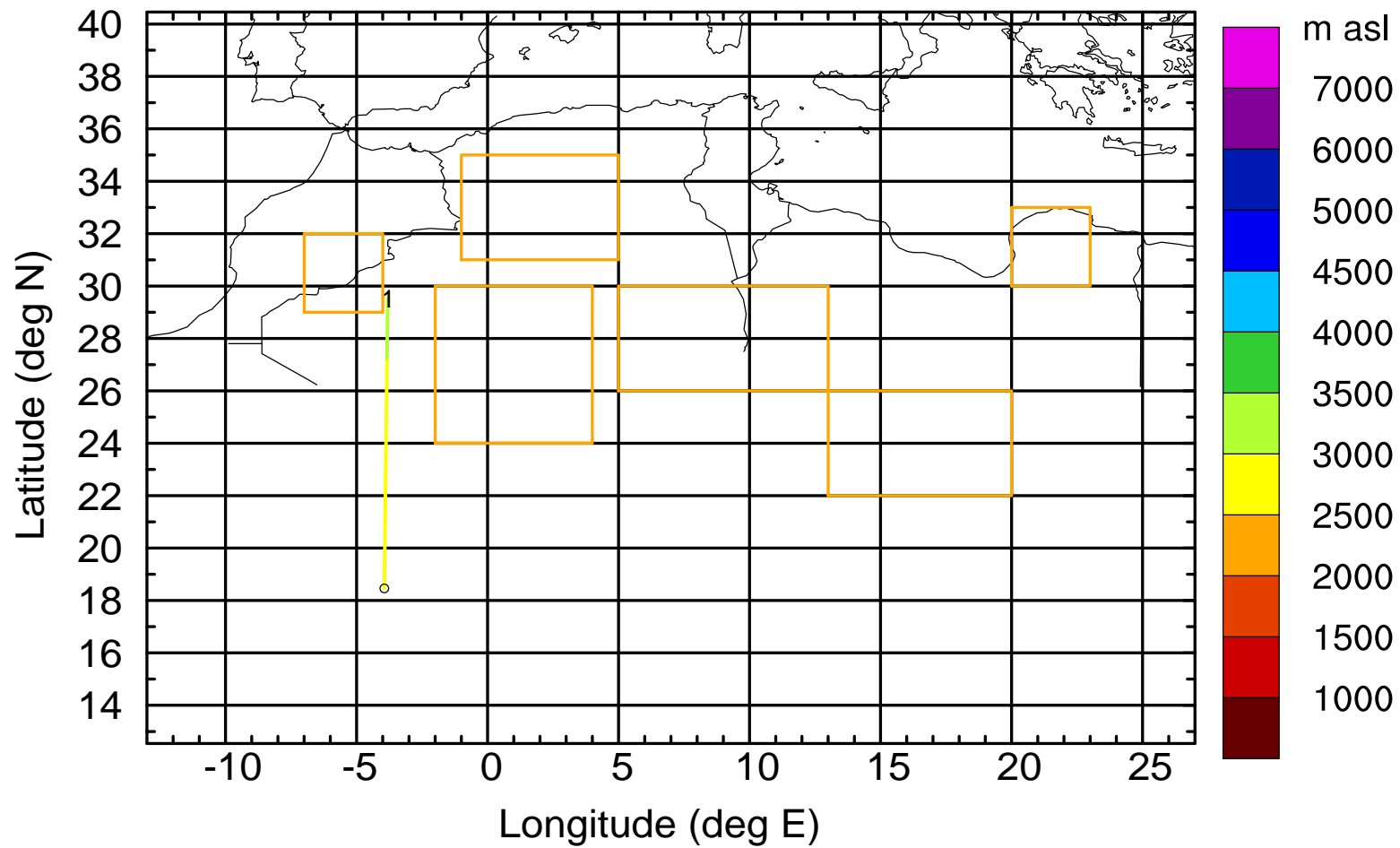
Level #1 of flight 170420b

BWD 20170420/14-112H = 15/22 UTC



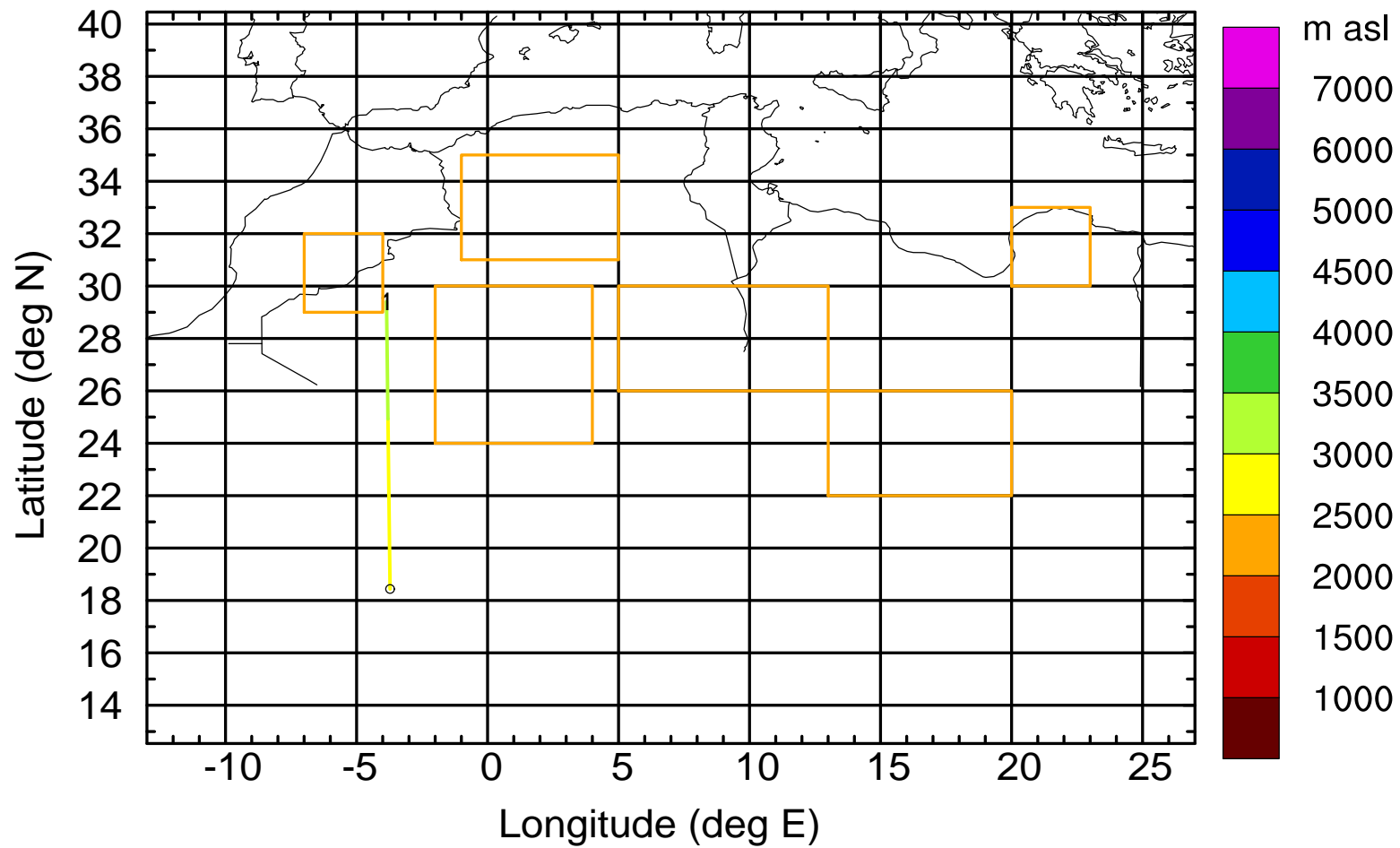
Level #1 of flight 170420b

BWD 20170420/14-113H = 15/21 UTC



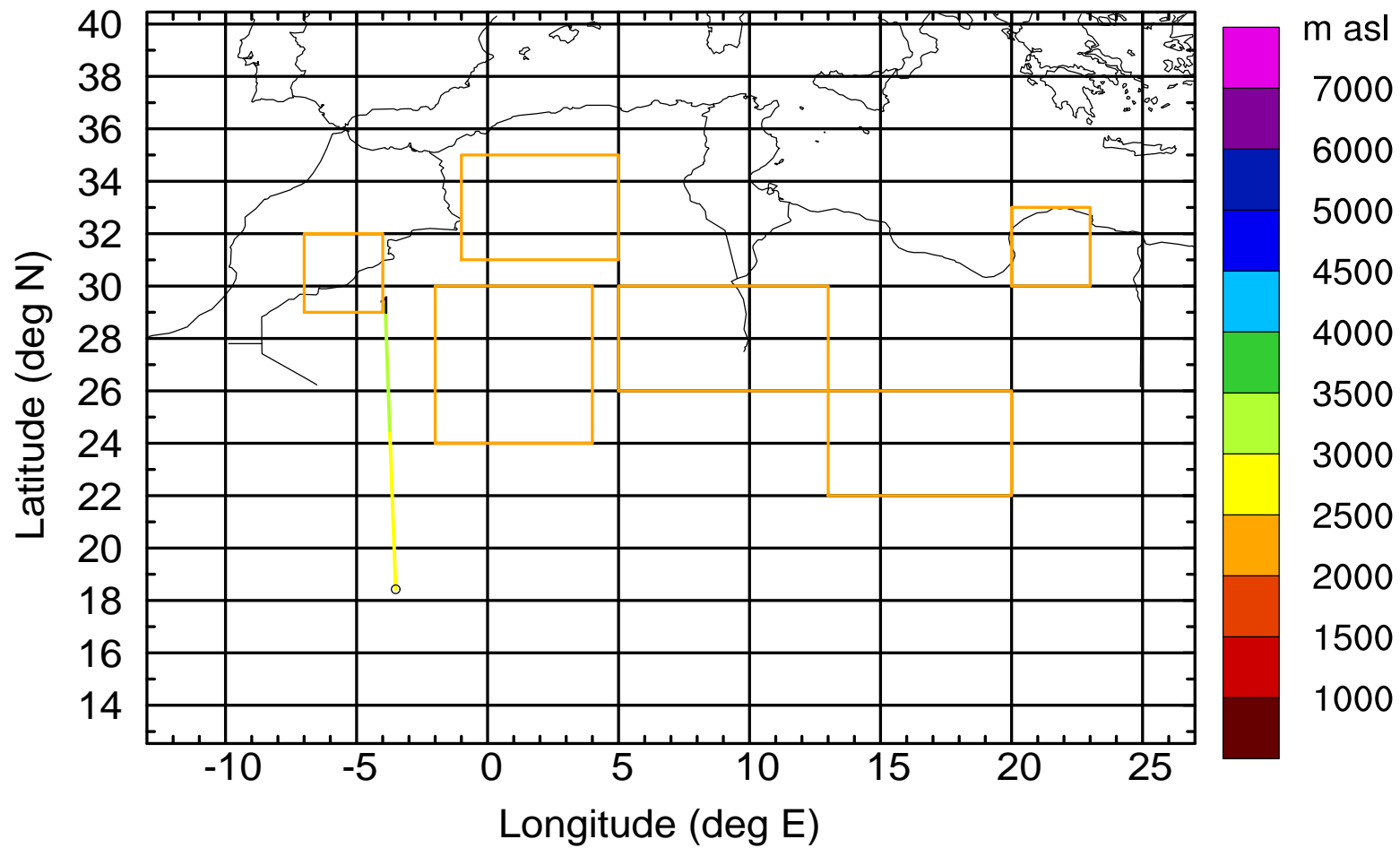
Level #1 of flight 170420b

BWD 20170420/14-114H = 15/20 UTC



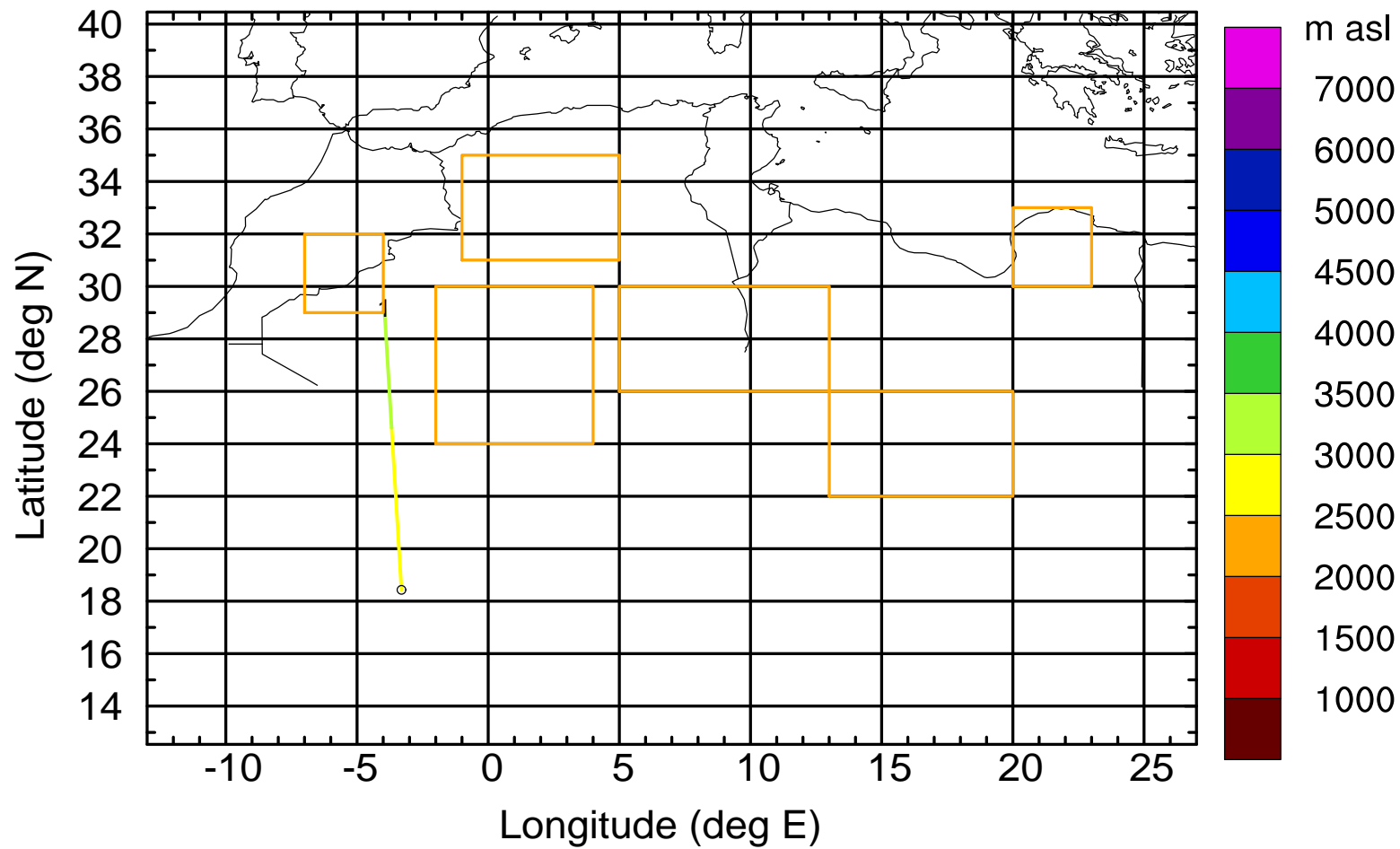
Level #1 of flight 170420b

BWD 20170420/14-115H = 15/19 UTC



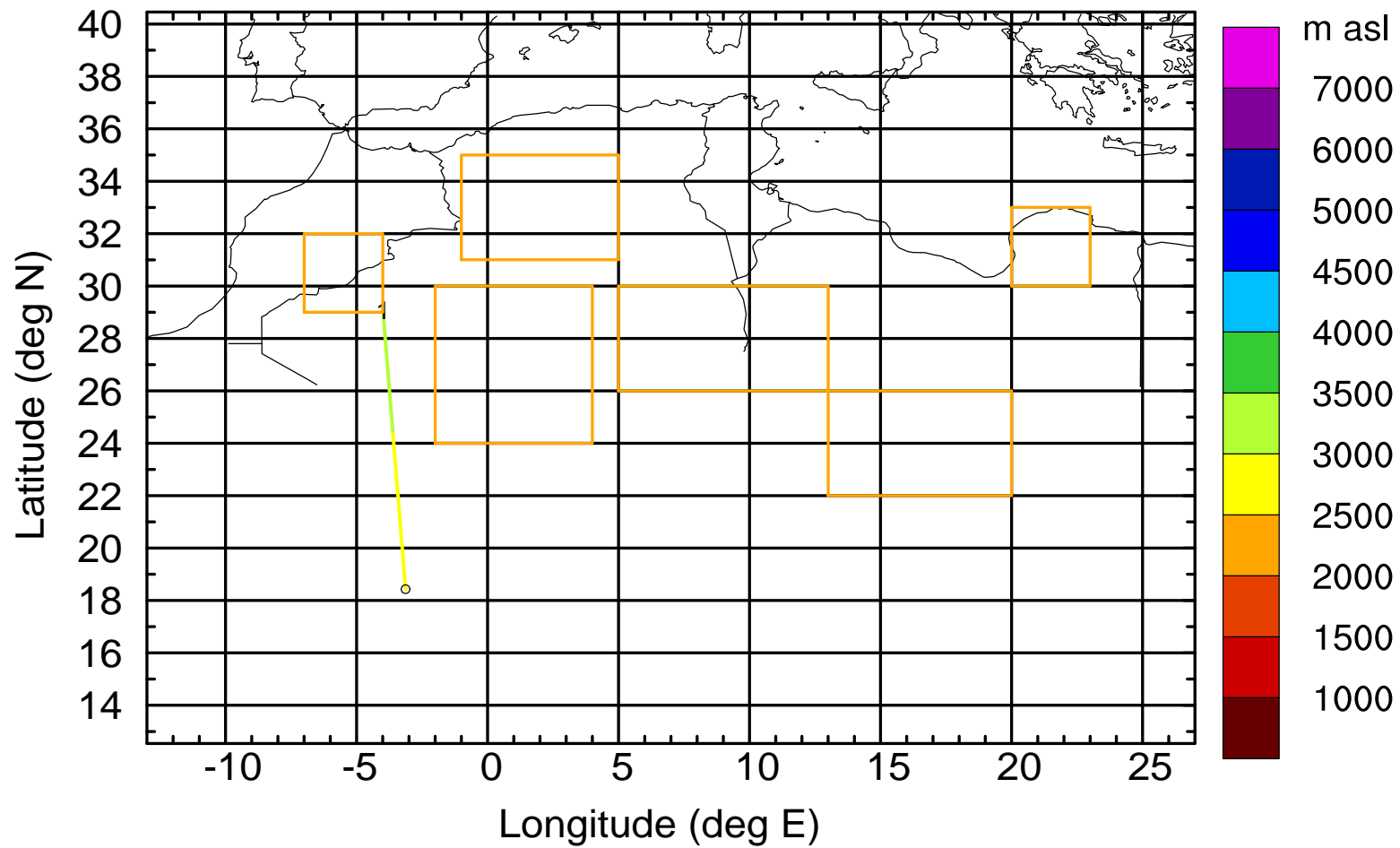
Level #1 of flight 170420b

BWD 20170420/14-116H = 15/18 UTC



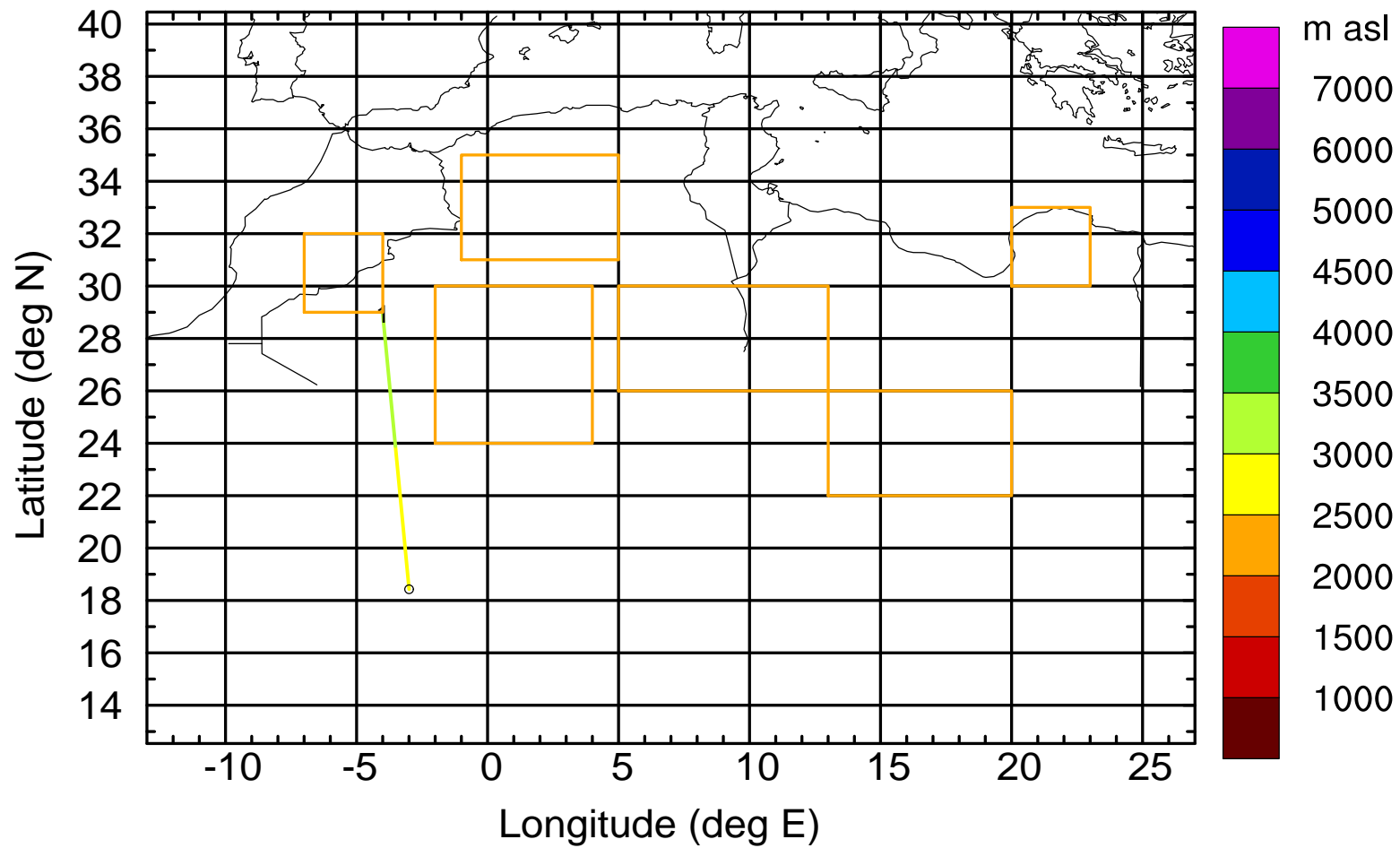
Level #1 of flight 170420b

BWD 20170420/14-117H = 15/17 UTC



Level #1 of flight 170420b

BWD 20170420/14-118H = 15/16 UTC



Level #1 of flight 170420b

BWD 20170420/14-119H = 15/15 UTC

