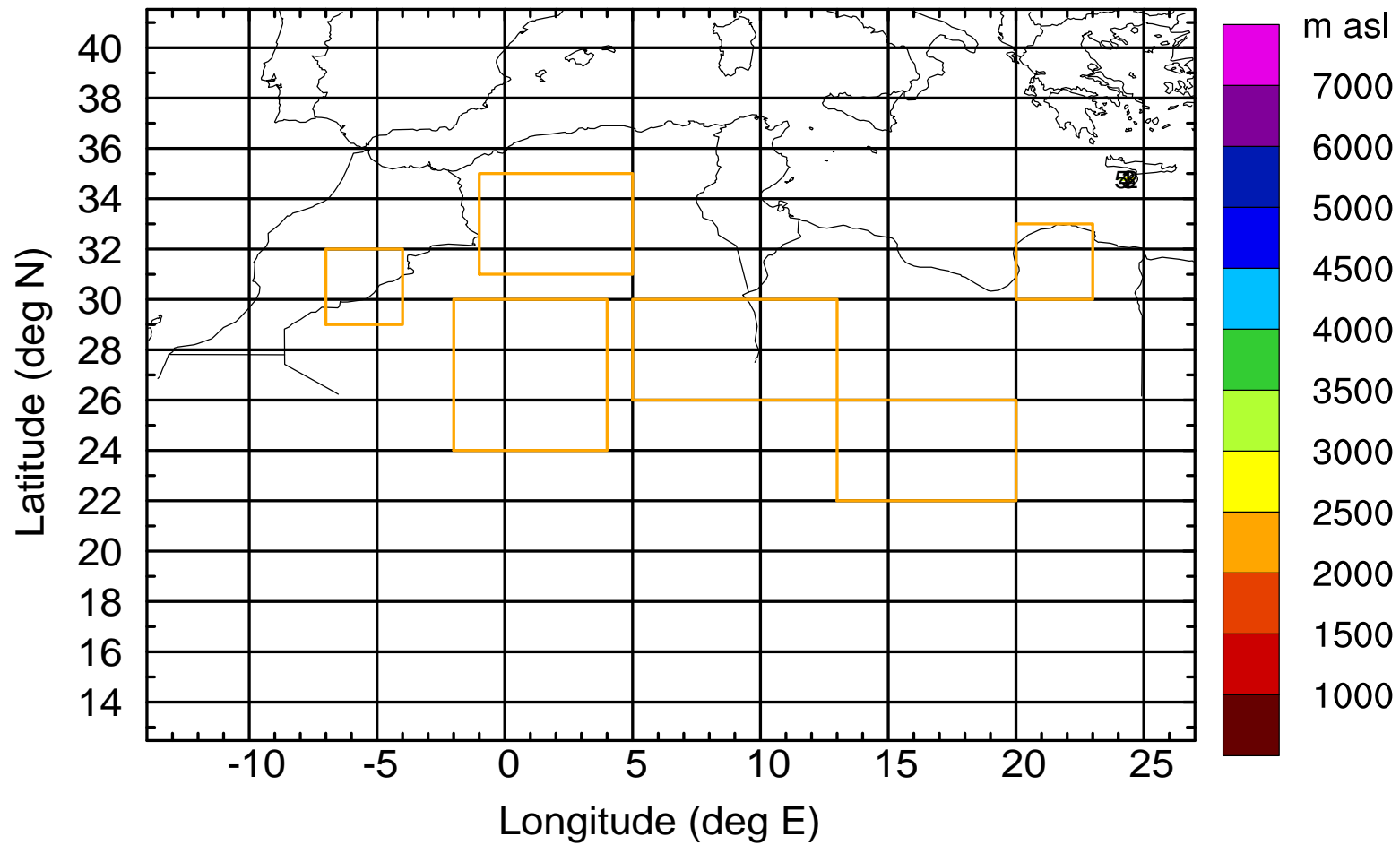




Level #1 of flight 170420b

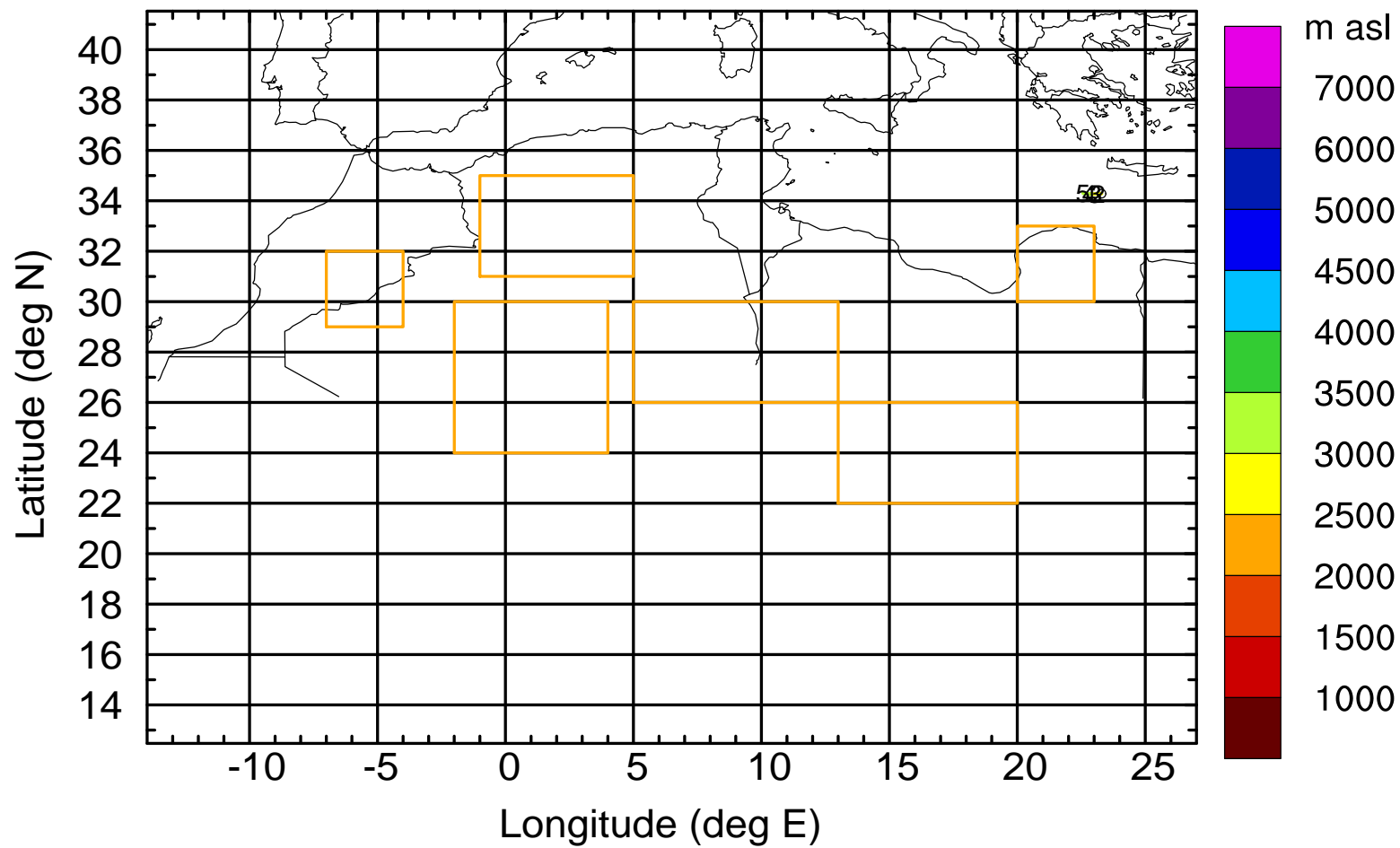
BWD 20170420/14 -01H = 20/13 UTC





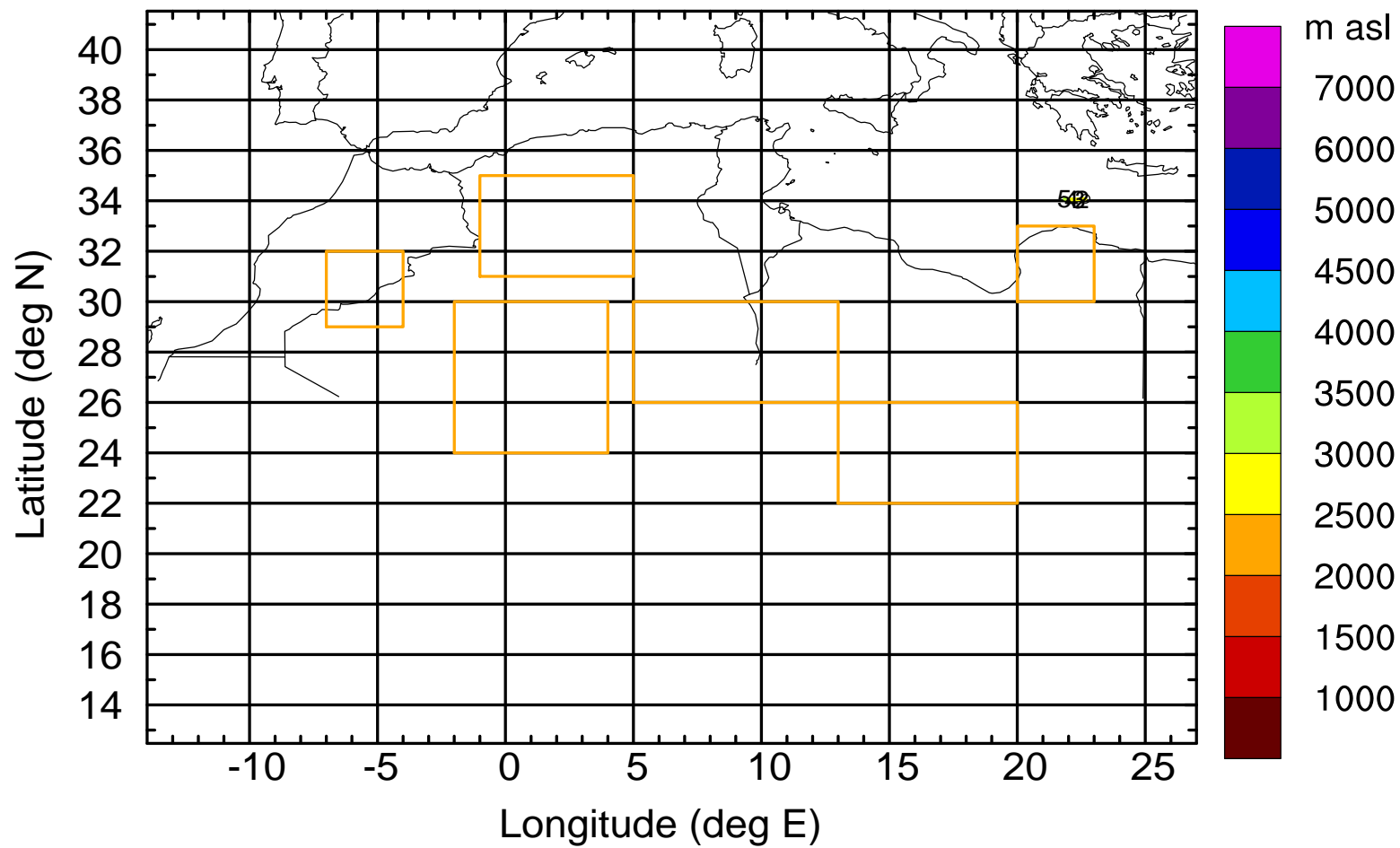
Level #1 of flight 170420b

BWD 20170420/14 -03H = 20/11 UTC



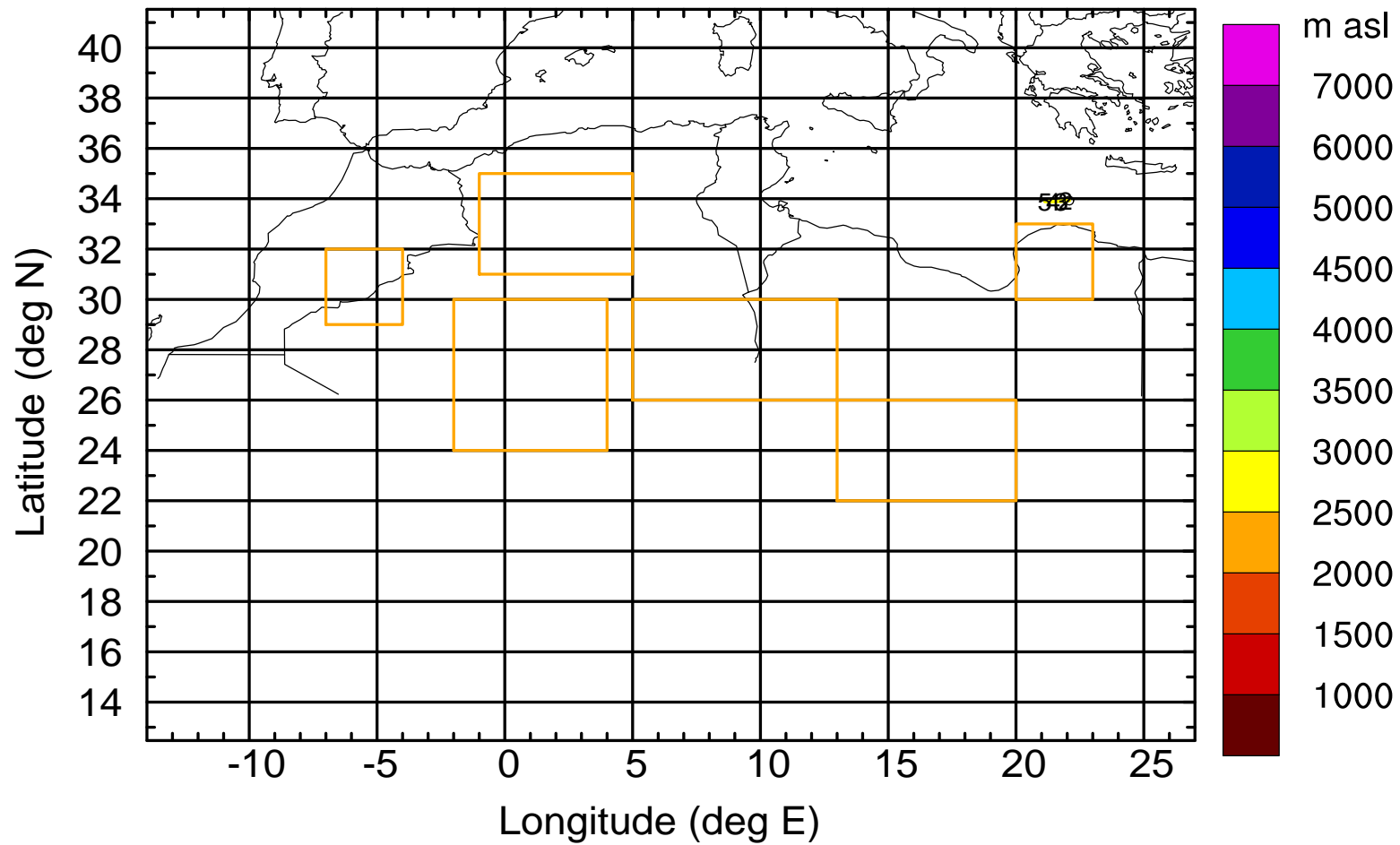
Level #1 of flight 170420b

BWD 20170420/14 -04H = 20/10 UTC



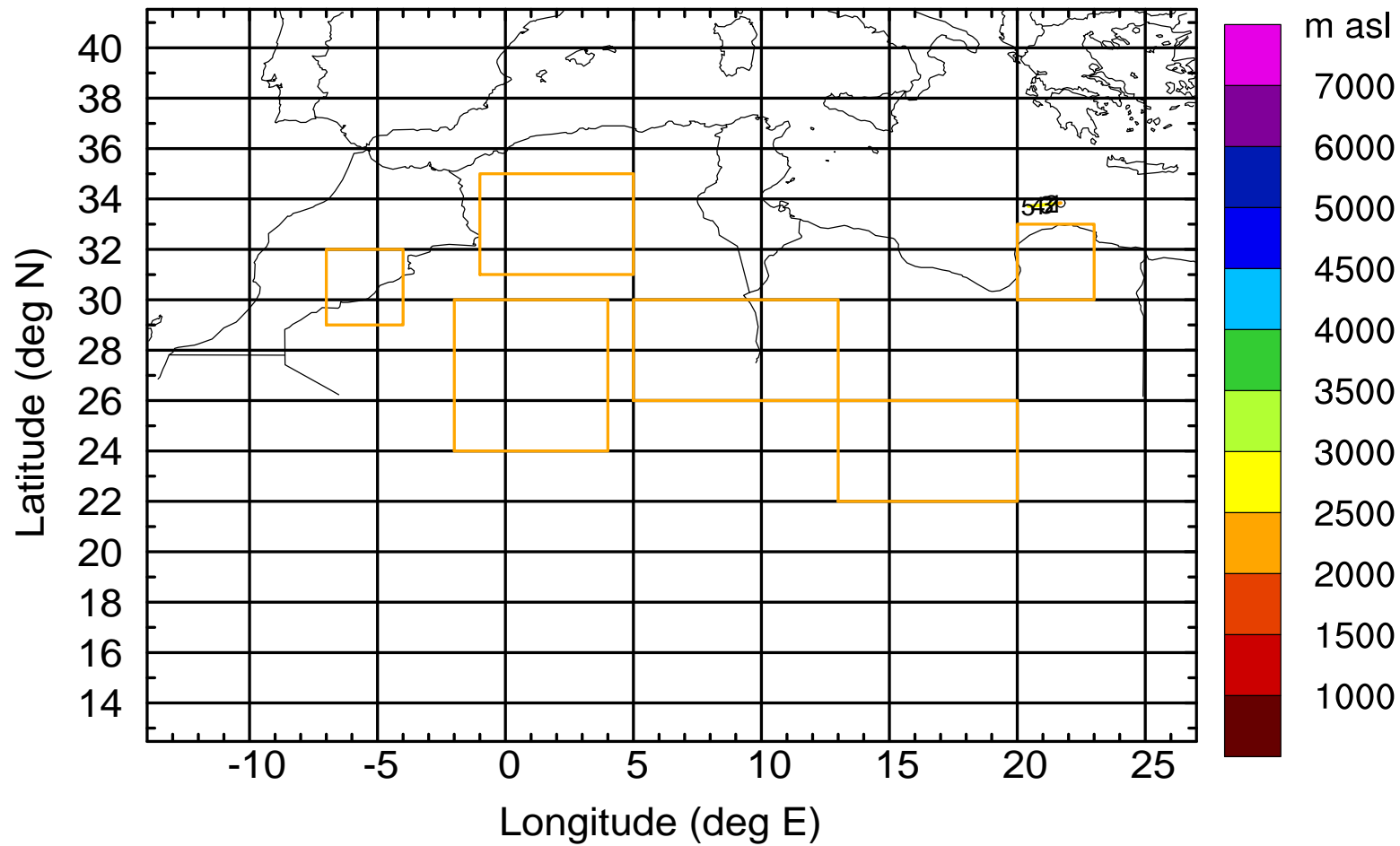
Level #1 of flight 170420b

BWD 20170420/14 -05H = 20/09 UTC



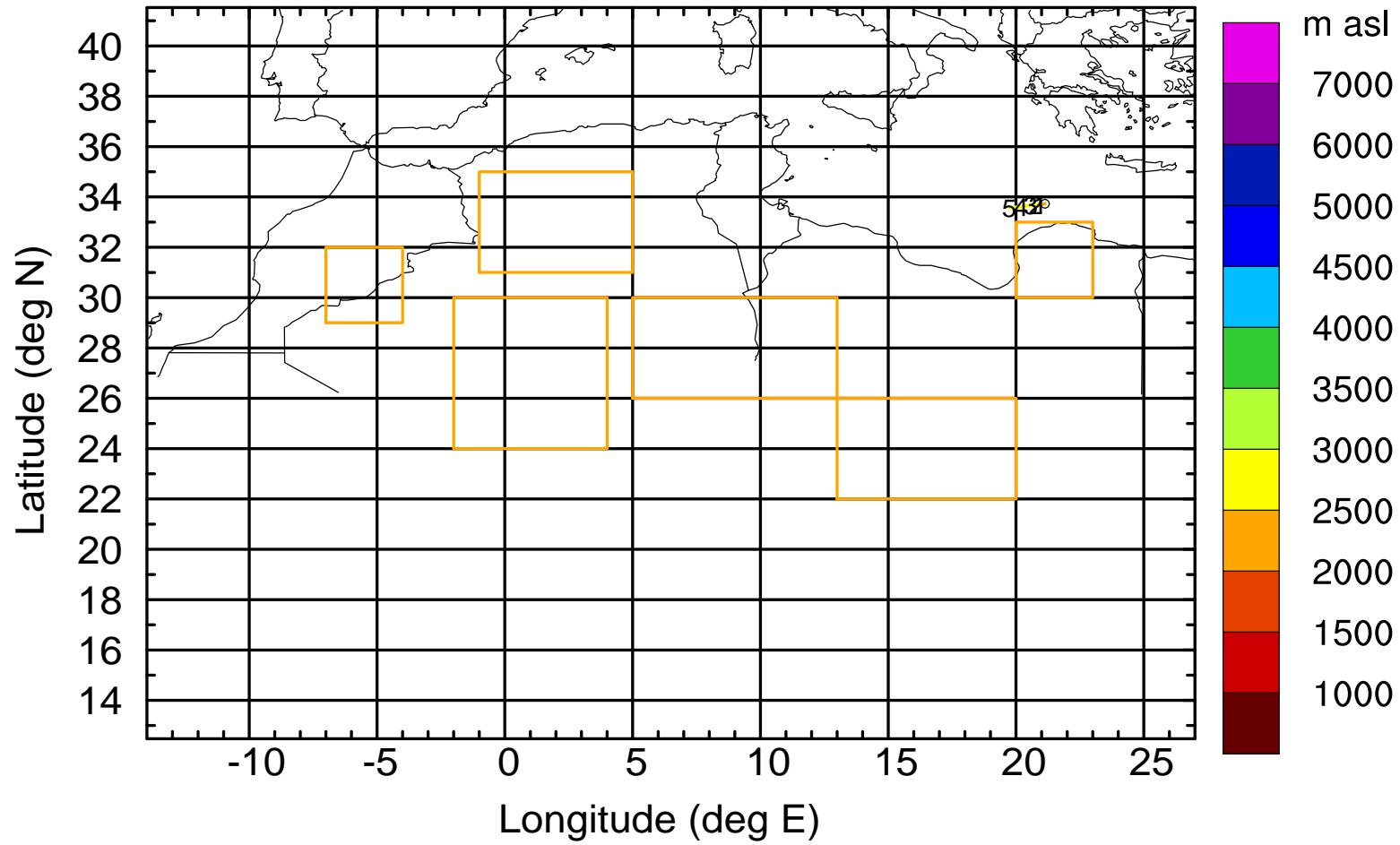
Level #1 of flight 170420b

BWD 20170420/14 -06H = 20/08 UTC



Level #1 of flight 170420b

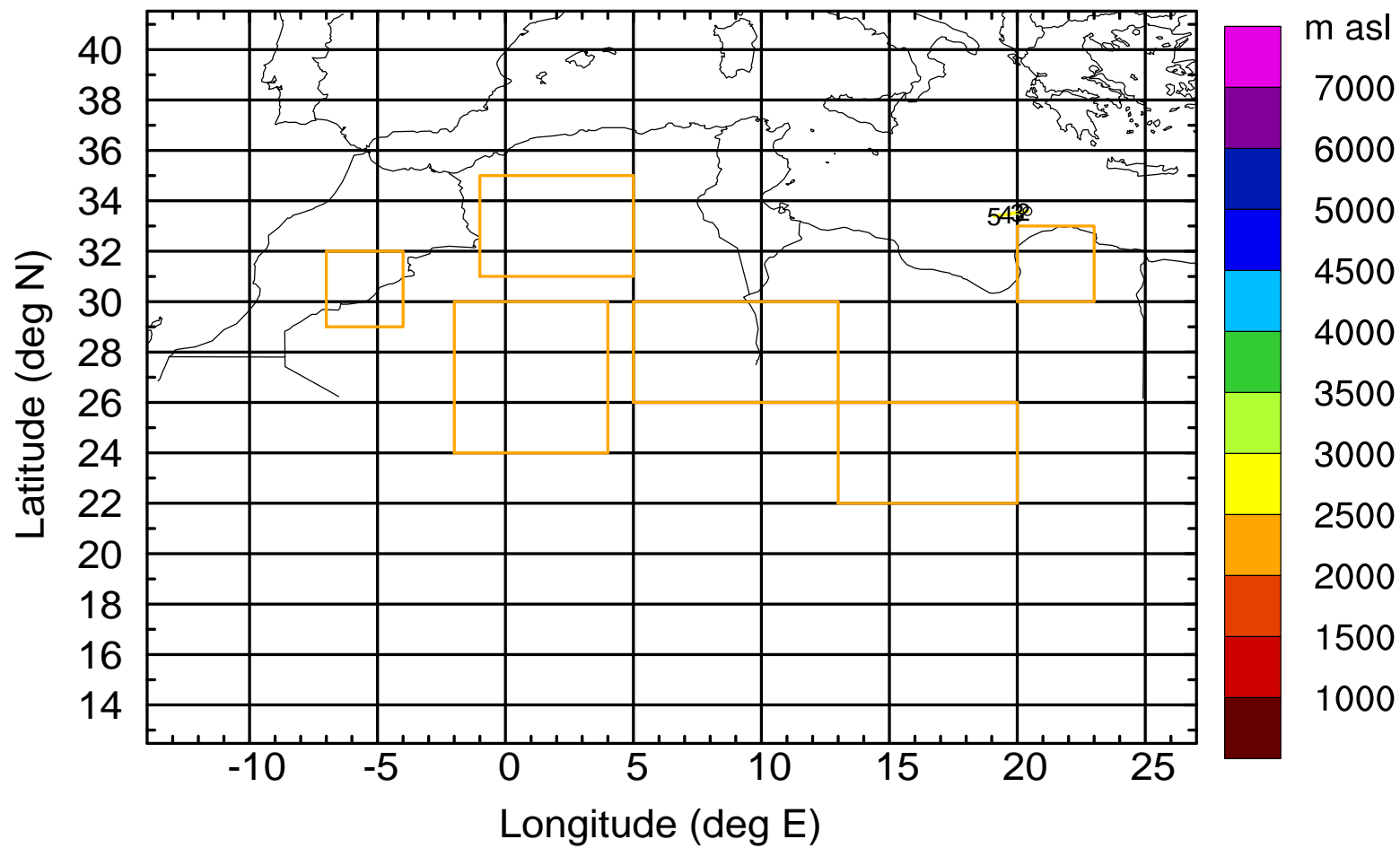
BWD 20170420/14 -07H = 20/07 UTC





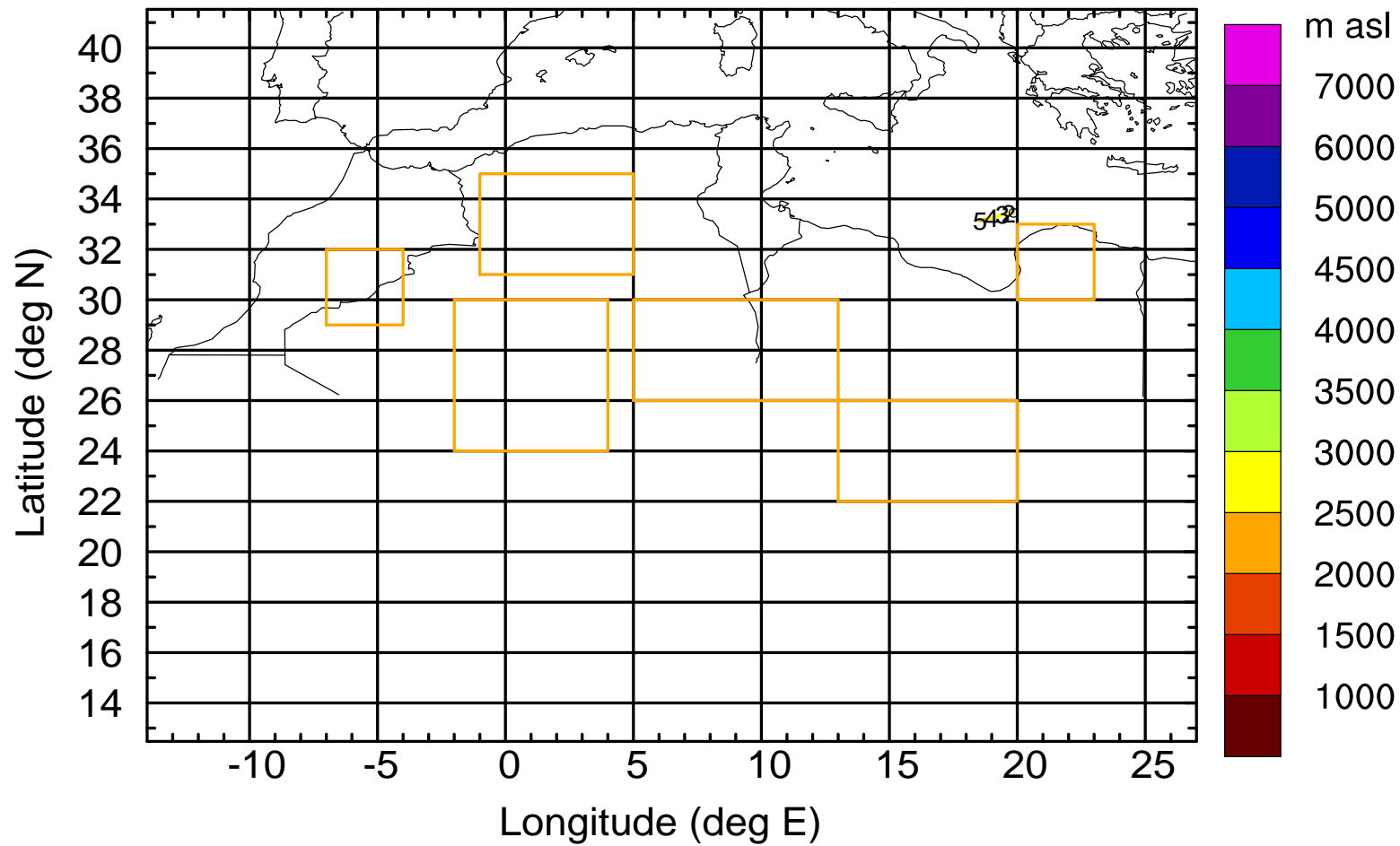
Level #1 of flight 170420b

BWD 20170420/14 -08H = 20/06 UTC



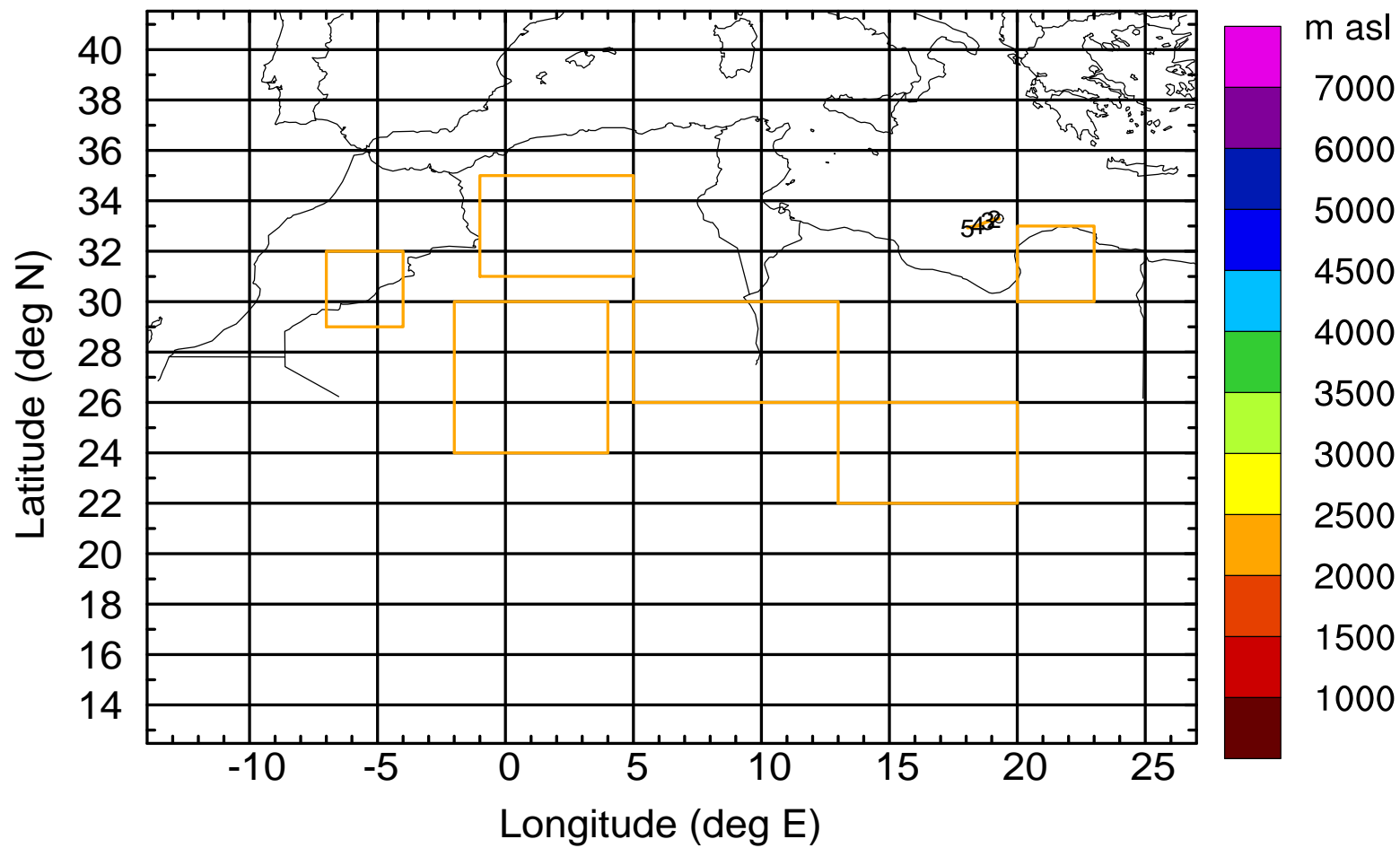
Level #1 of flight 170420b

BWD 20170420/14 -09H = 20/05 UTC



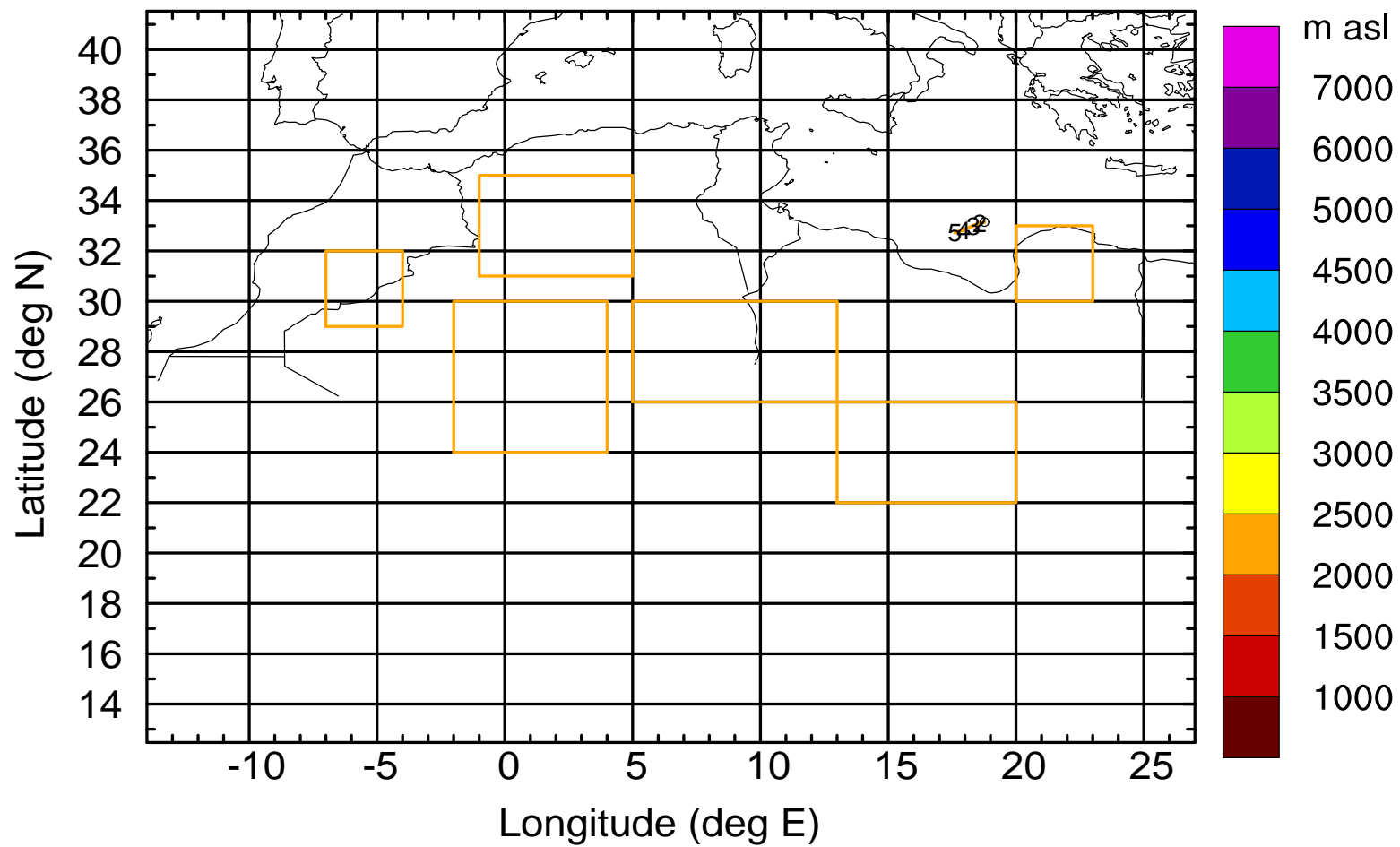
Level #1 of flight 170420b

BWD 20170420/14 -10H = 20/04 UTC



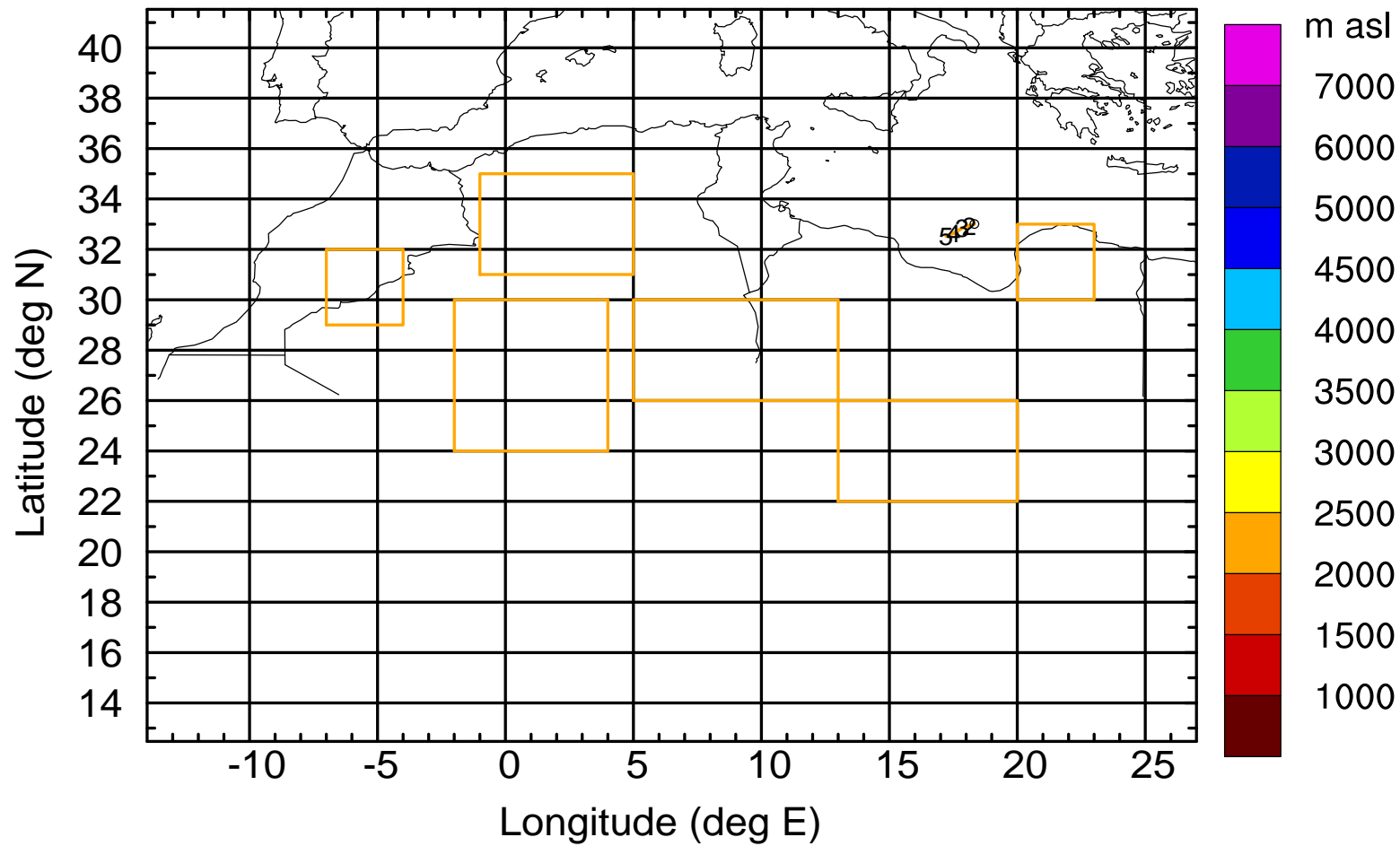
Level #1 of flight 170420b

BWD 20170420/14 -11H = 20/03 UTC



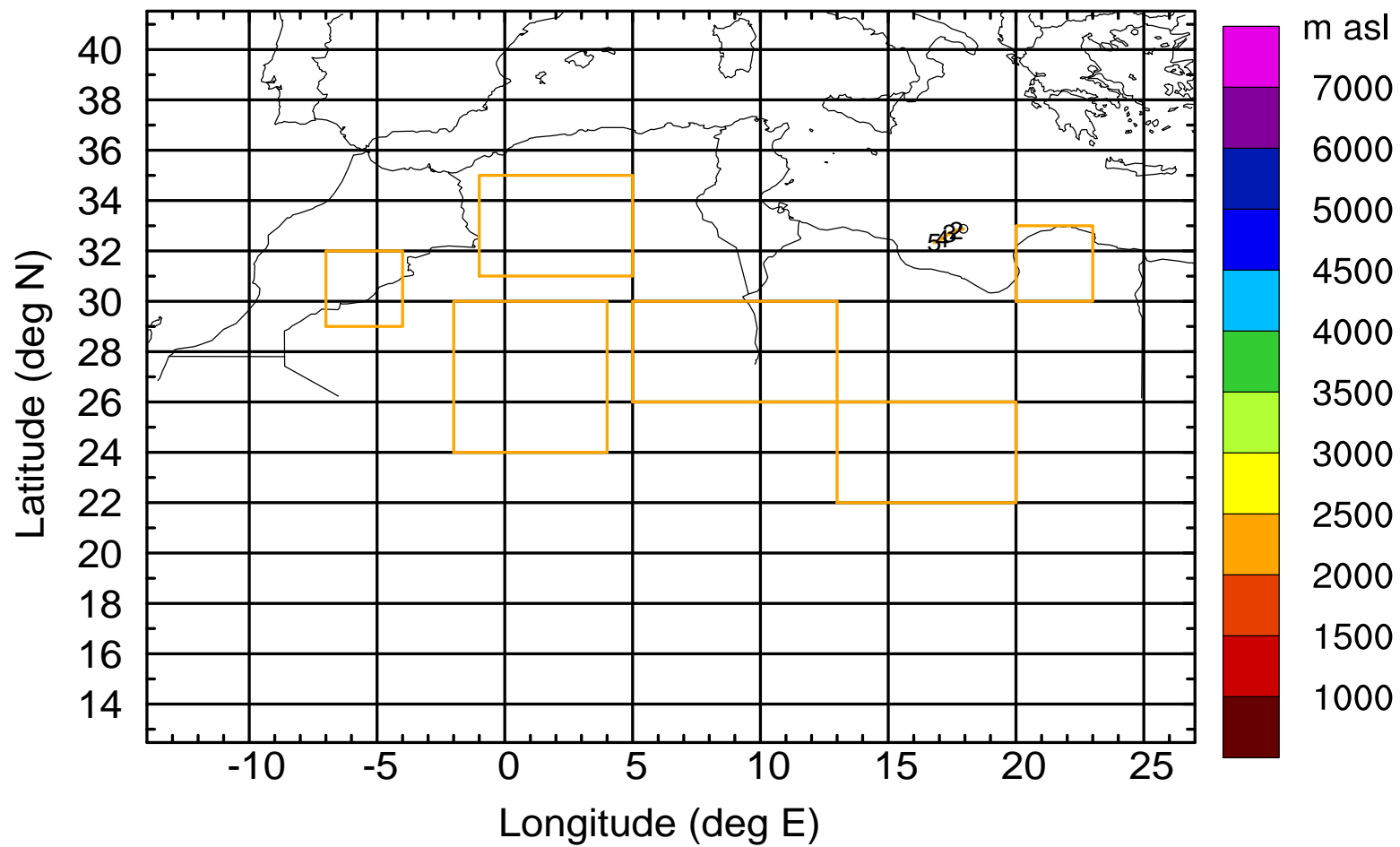
Level #1 of flight 170420b

BWD 20170420/14 -12H = 20/02 UTC



Level #1 of flight 170420b

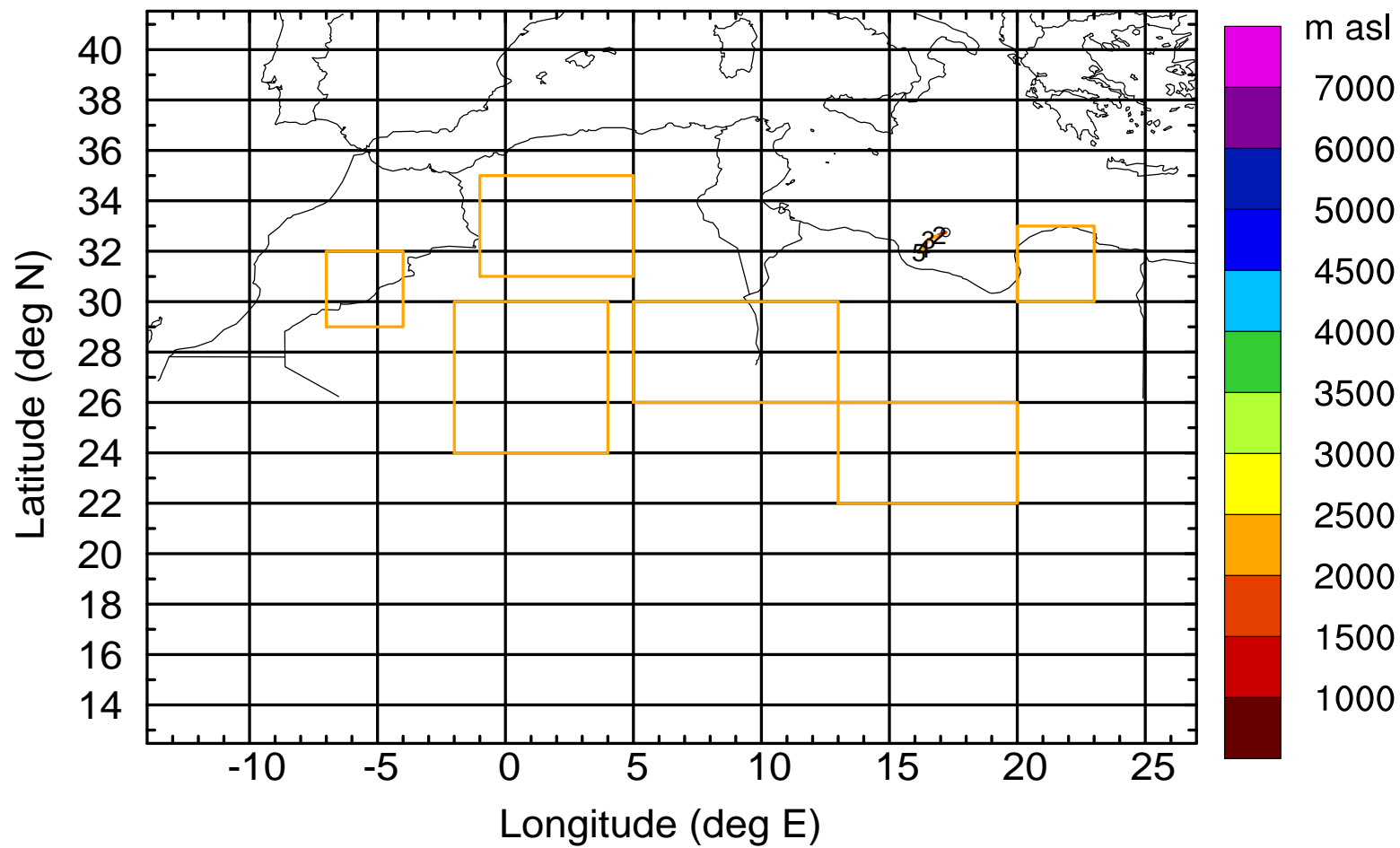
BWD 20170420/14 -13H = 20/01 UTC





Level #1 of flight 170420b

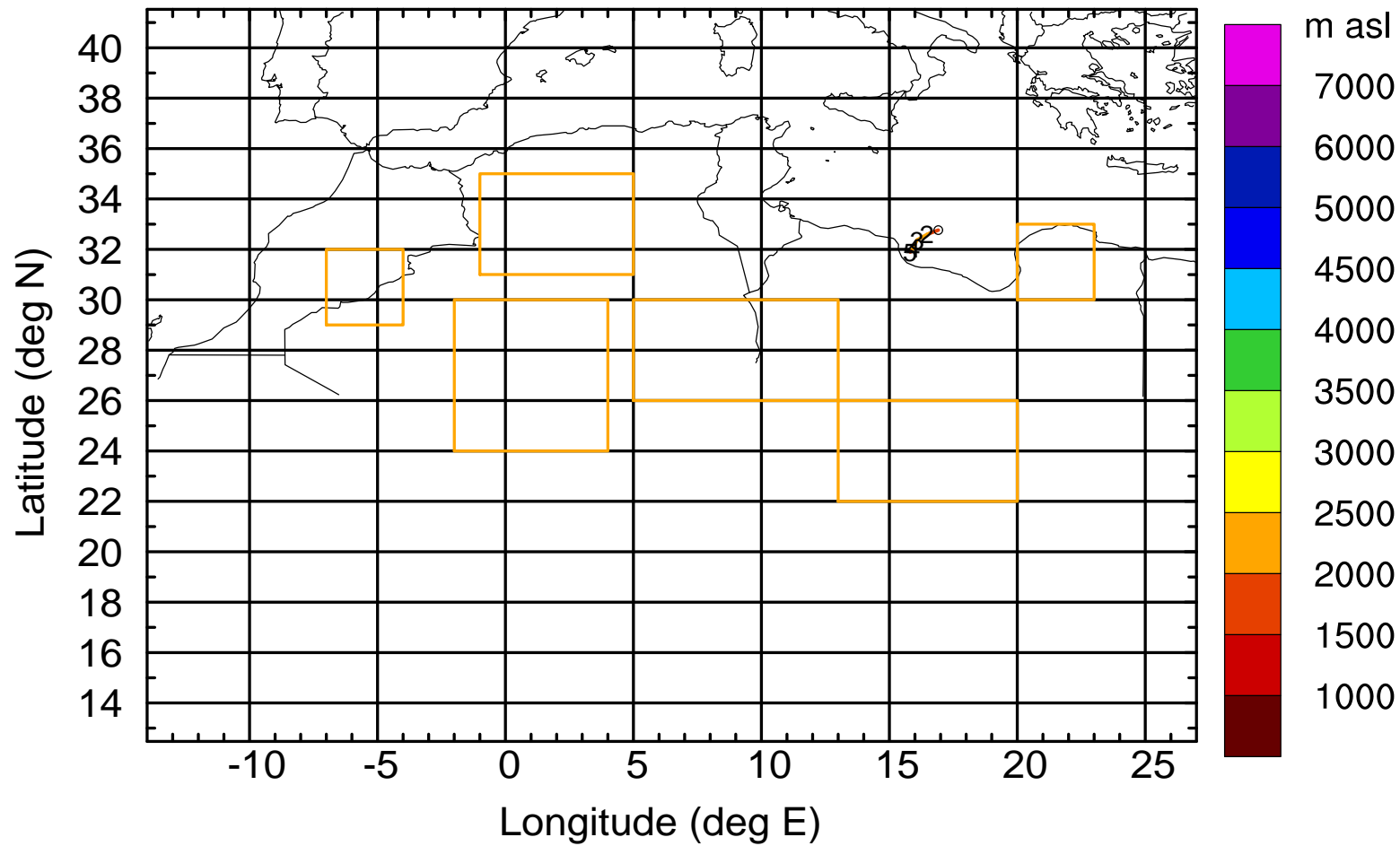
BWD 20170420/14 -15H = 19/23 UTC





Level #1 of flight 170420b

BWD 20170420/14 -16H = 19/22 UTC

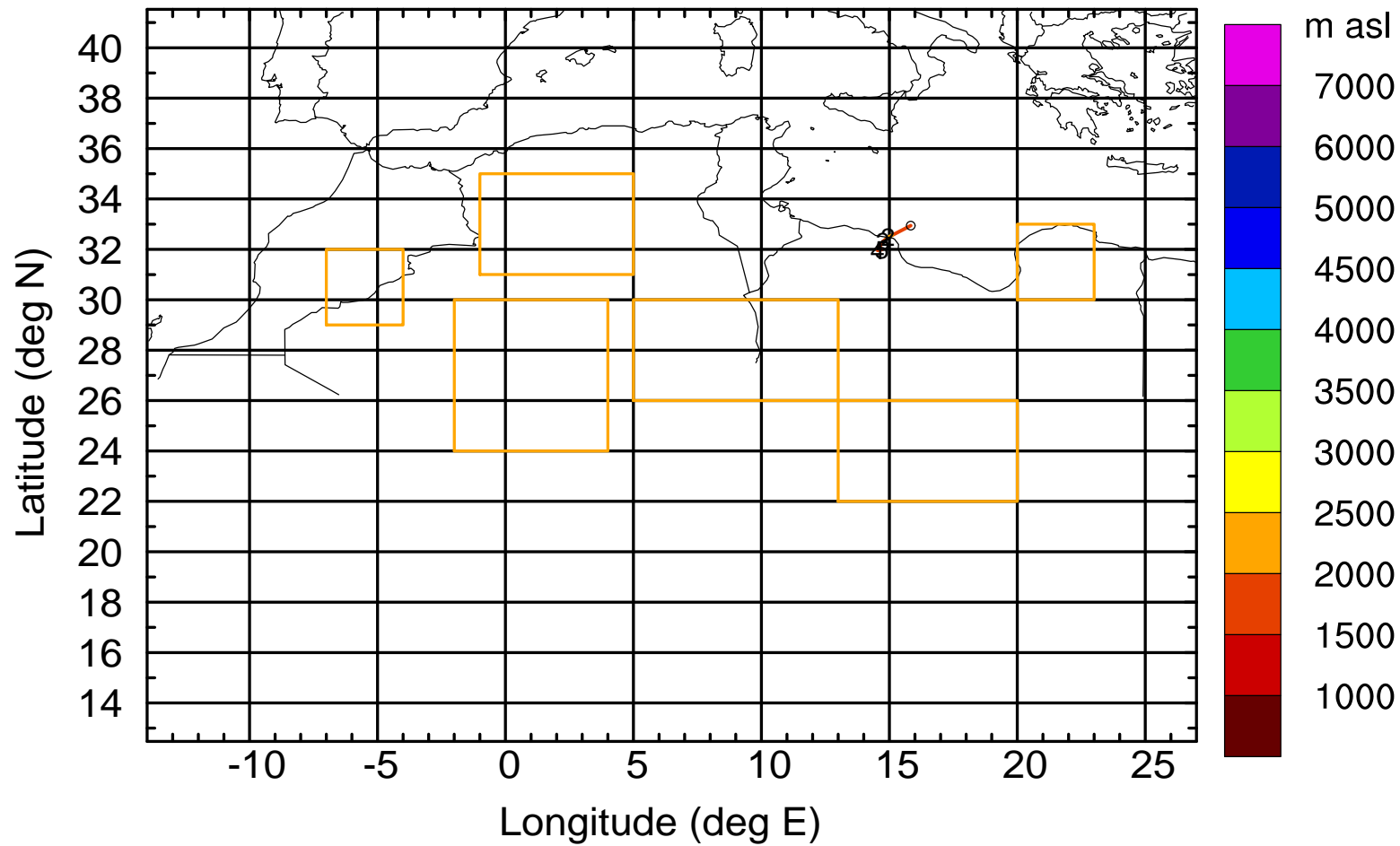






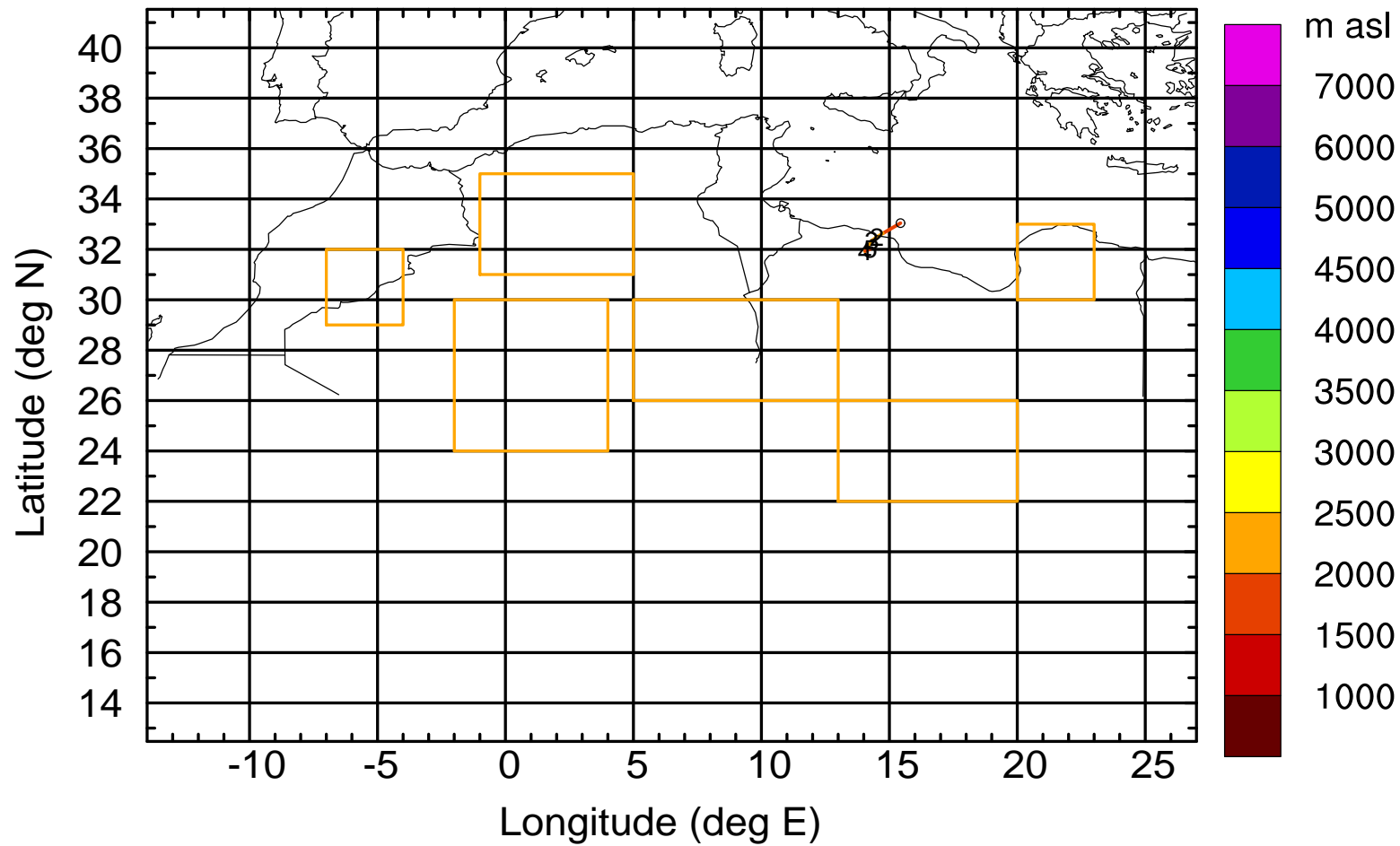
Level #1 of flight 170420b

BWD 20170420/14 -19H = 19/19 UTC



Level #1 of flight 170420b

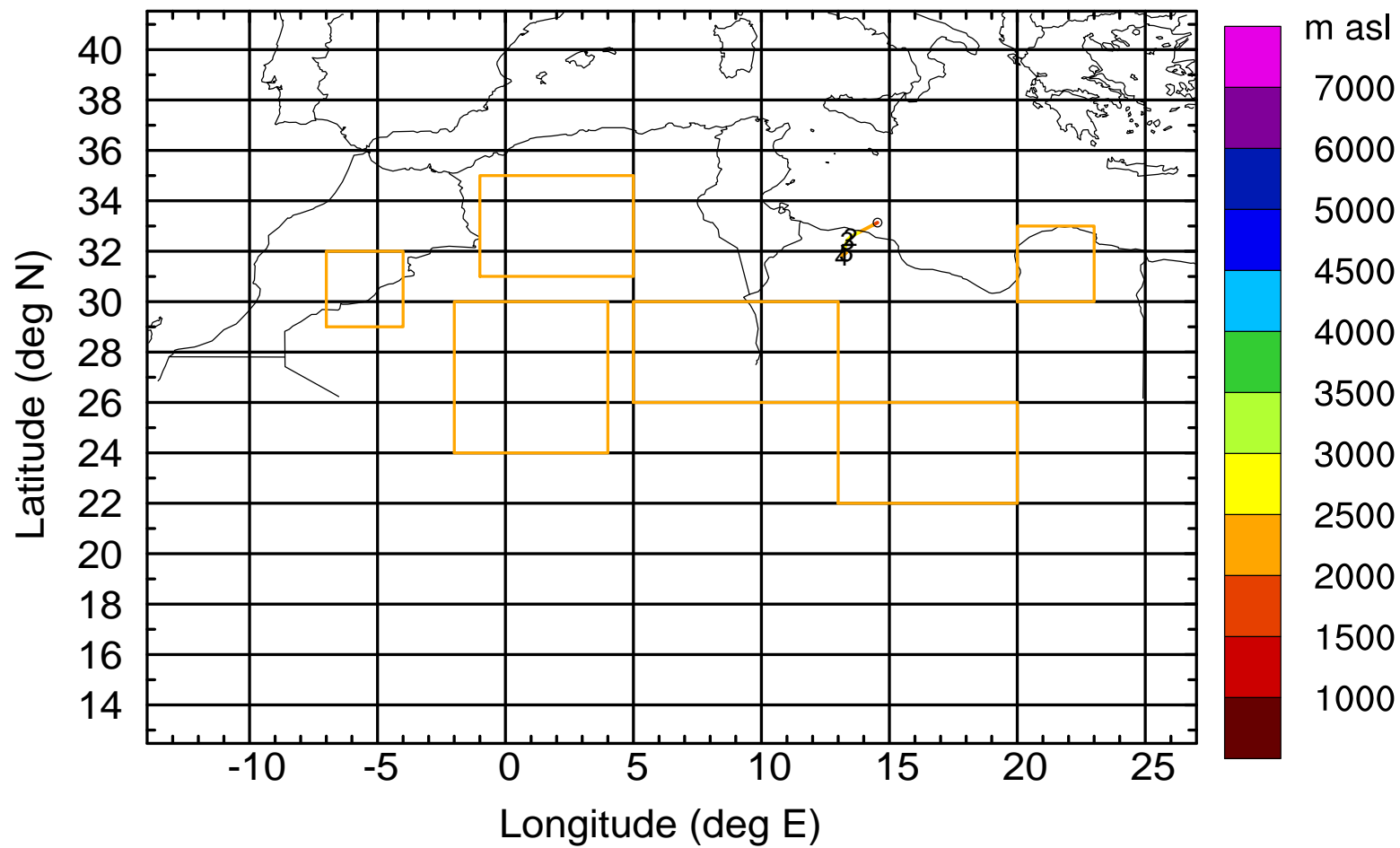
BWD 20170420/14 -20H = 19/18 UTC





Level #1 of flight 170420b

BWD 20170420/14 -22H = 19/16 UTC

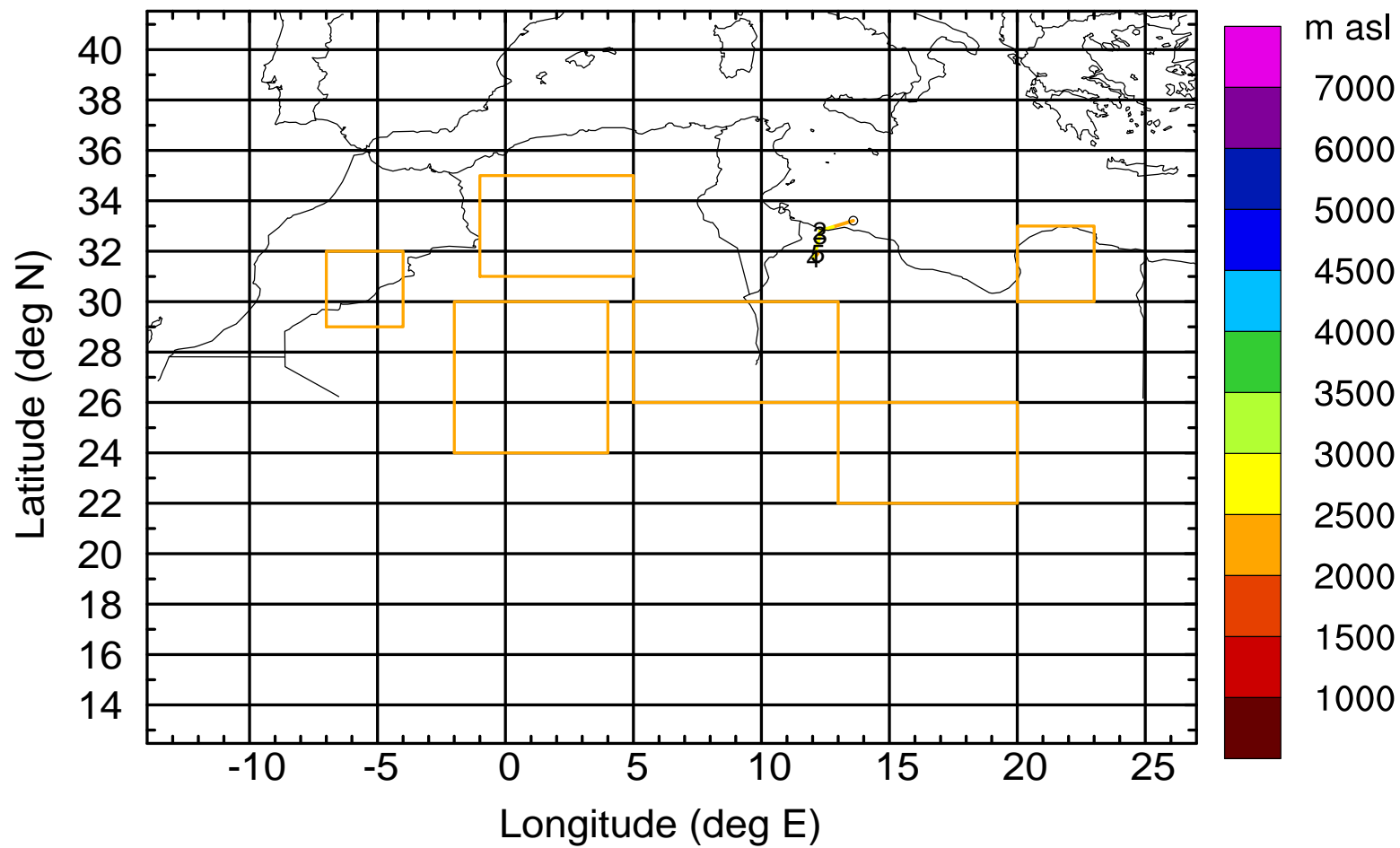






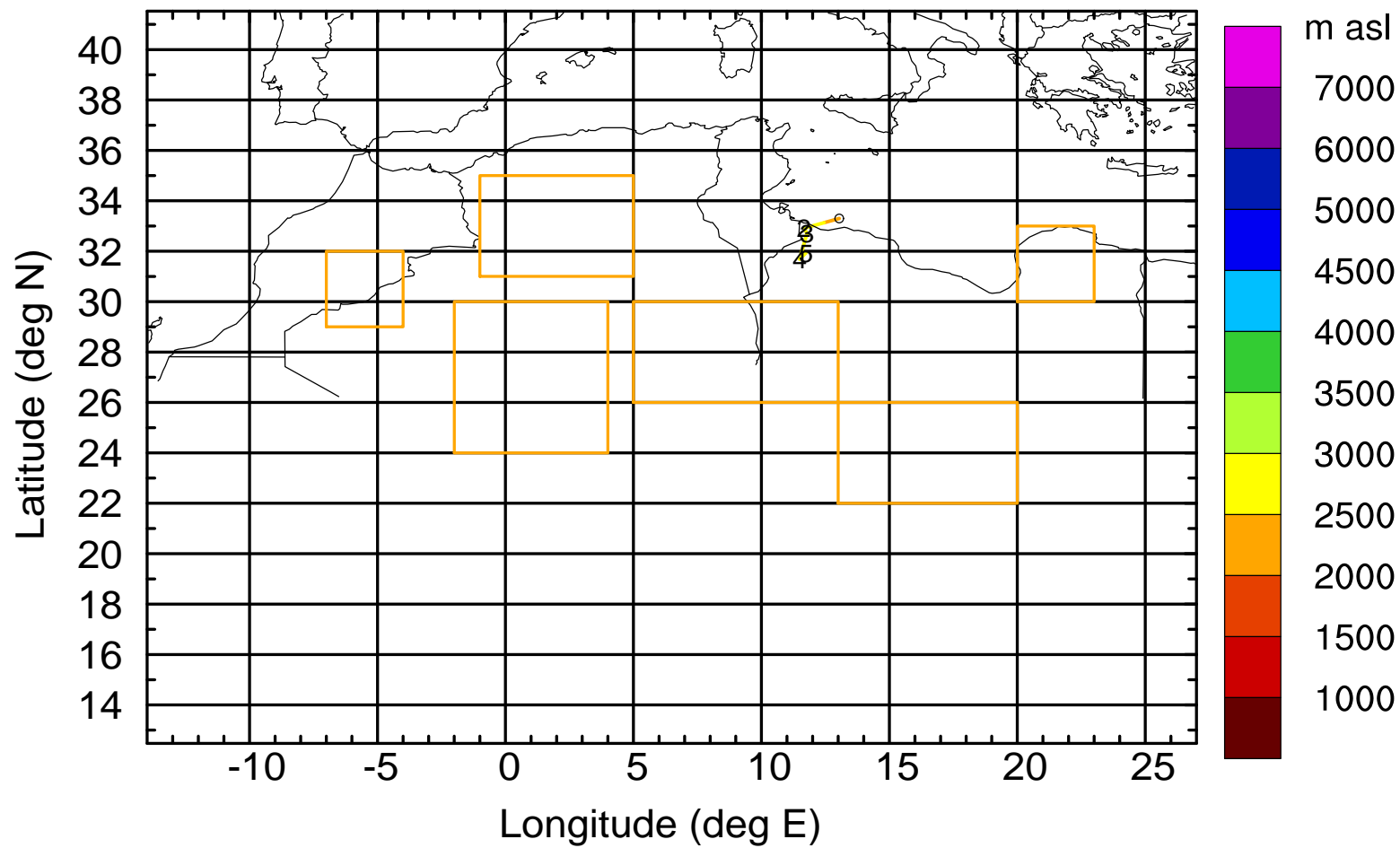
Level #1 of flight 170420b

BWD 20170420/14 -24H = 19/14 UTC



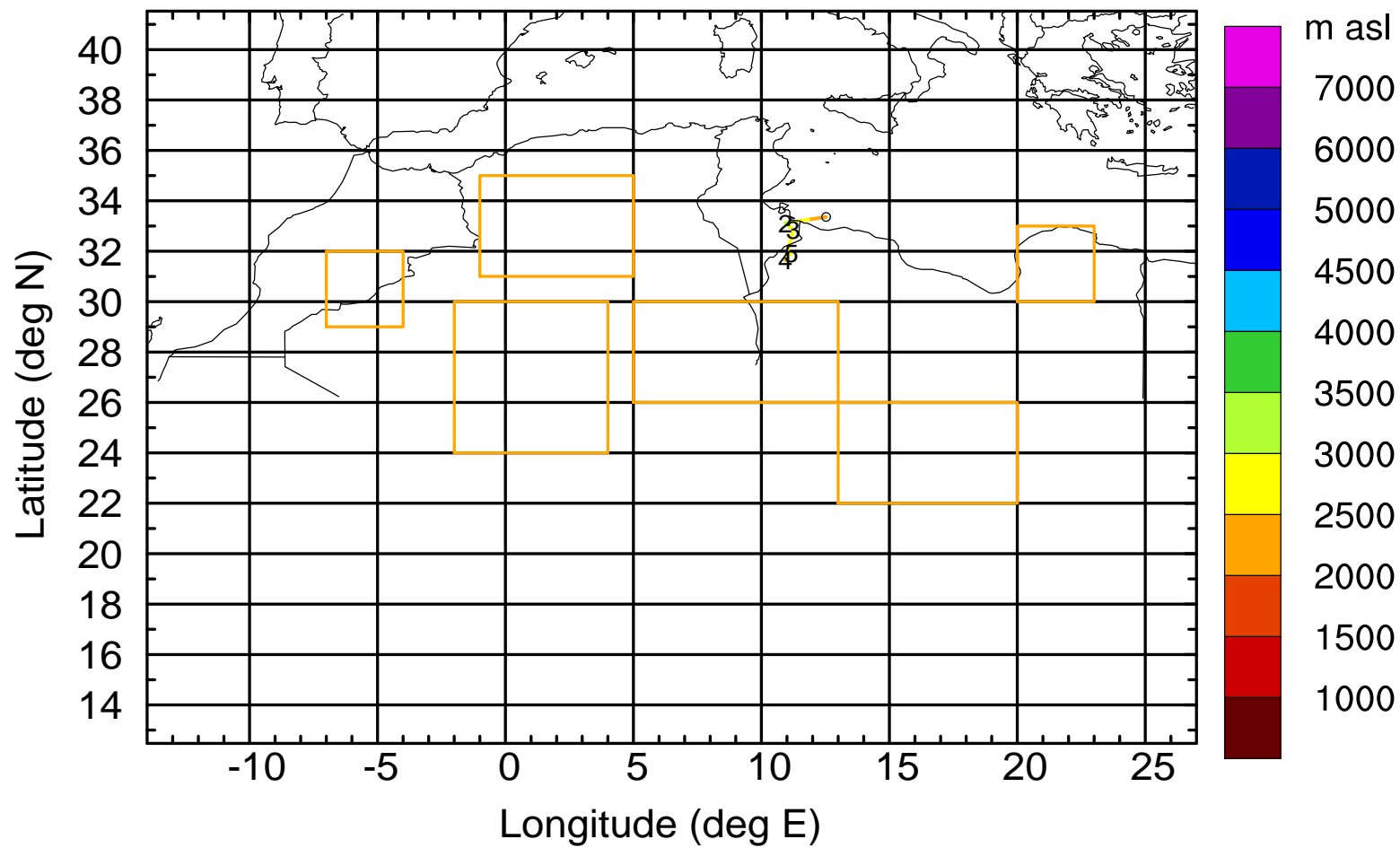
Level #1 of flight 170420b

BWD 20170420/14 -25H = 19/13 UTC



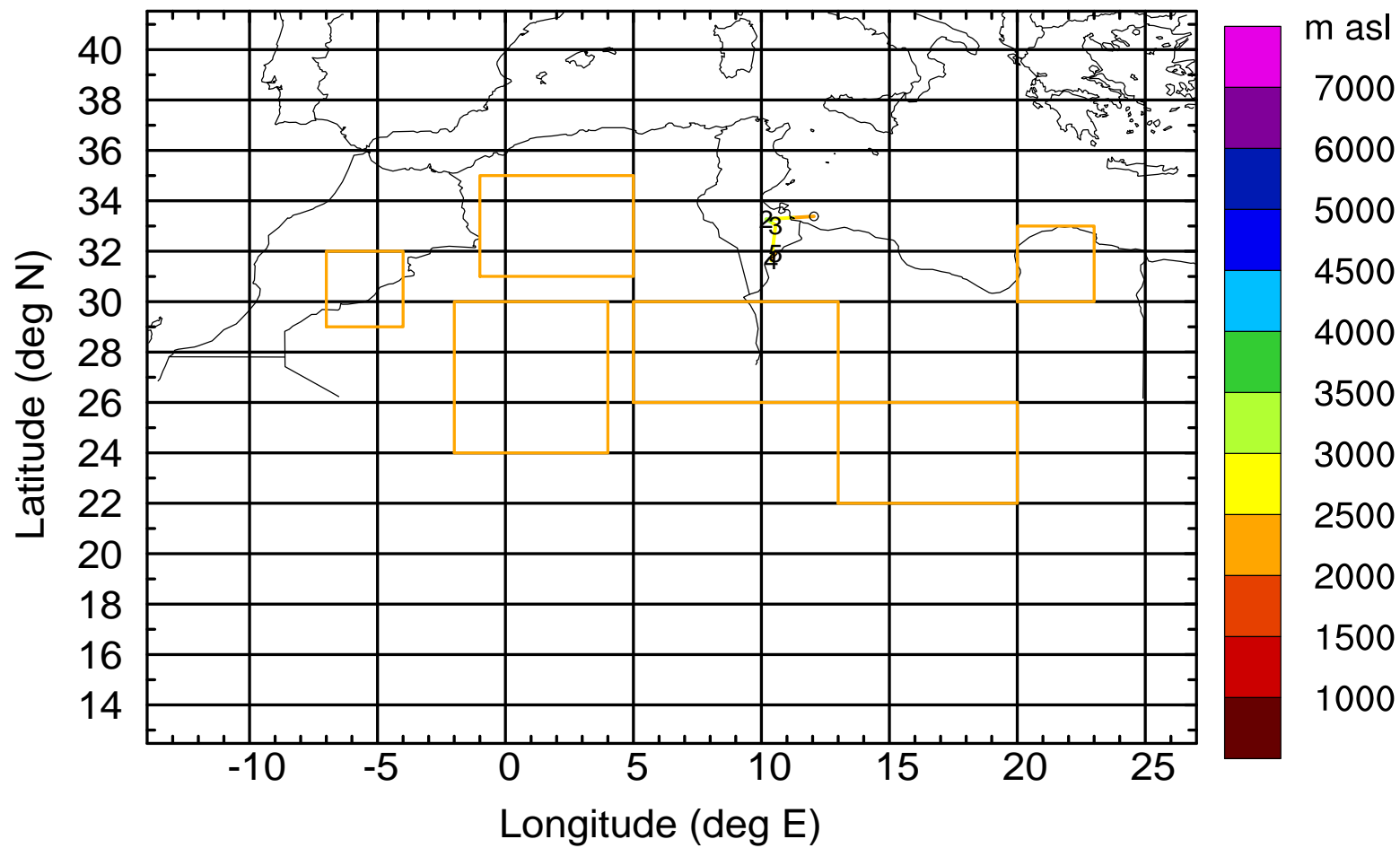
Level #1 of flight 170420b

BWD 20170420/14 -26H = 19/12 UTC



Level #1 of flight 170420b

BWD 20170420/14 -27H = 19/11 UTC



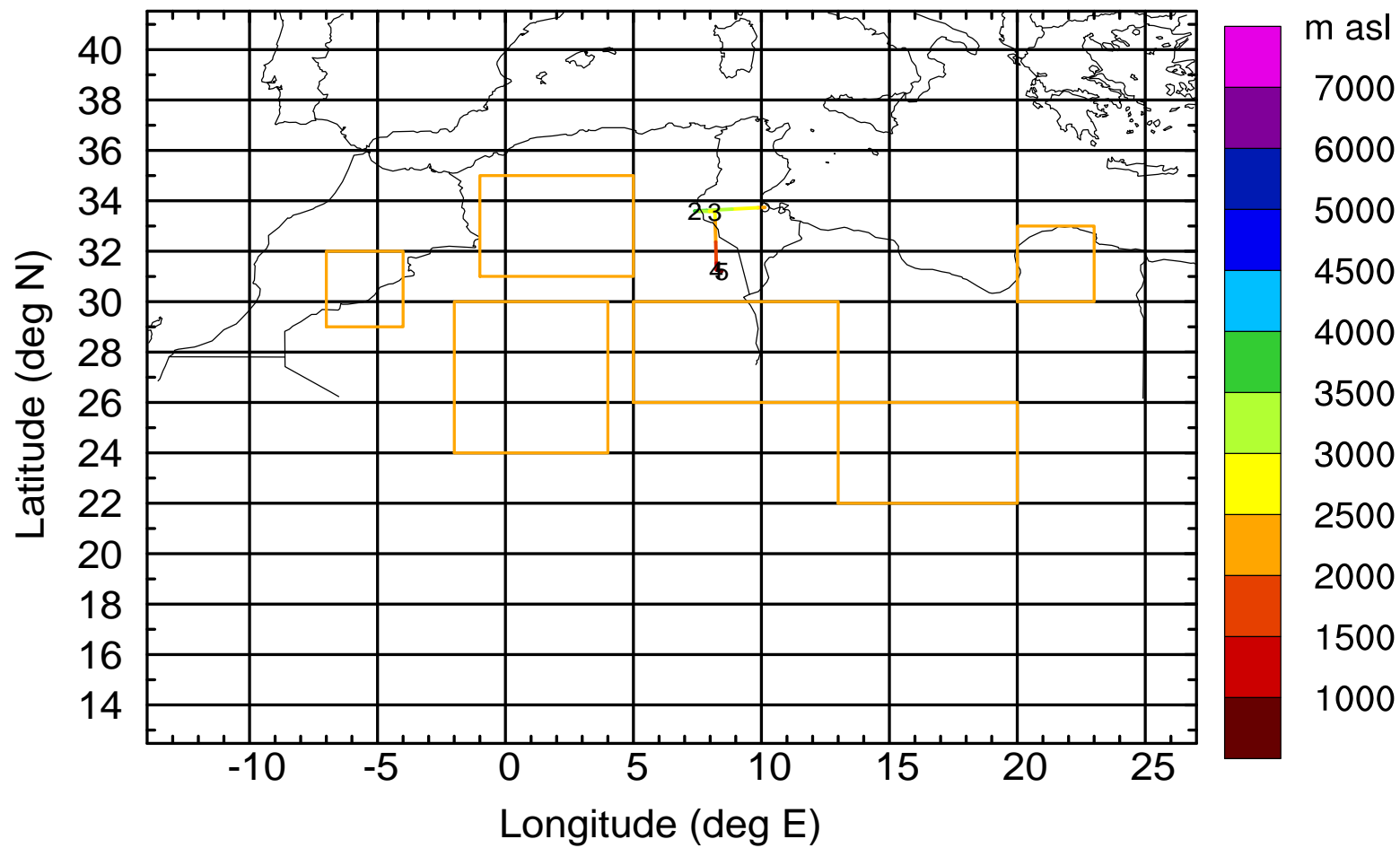






Level #1 of flight 170420b

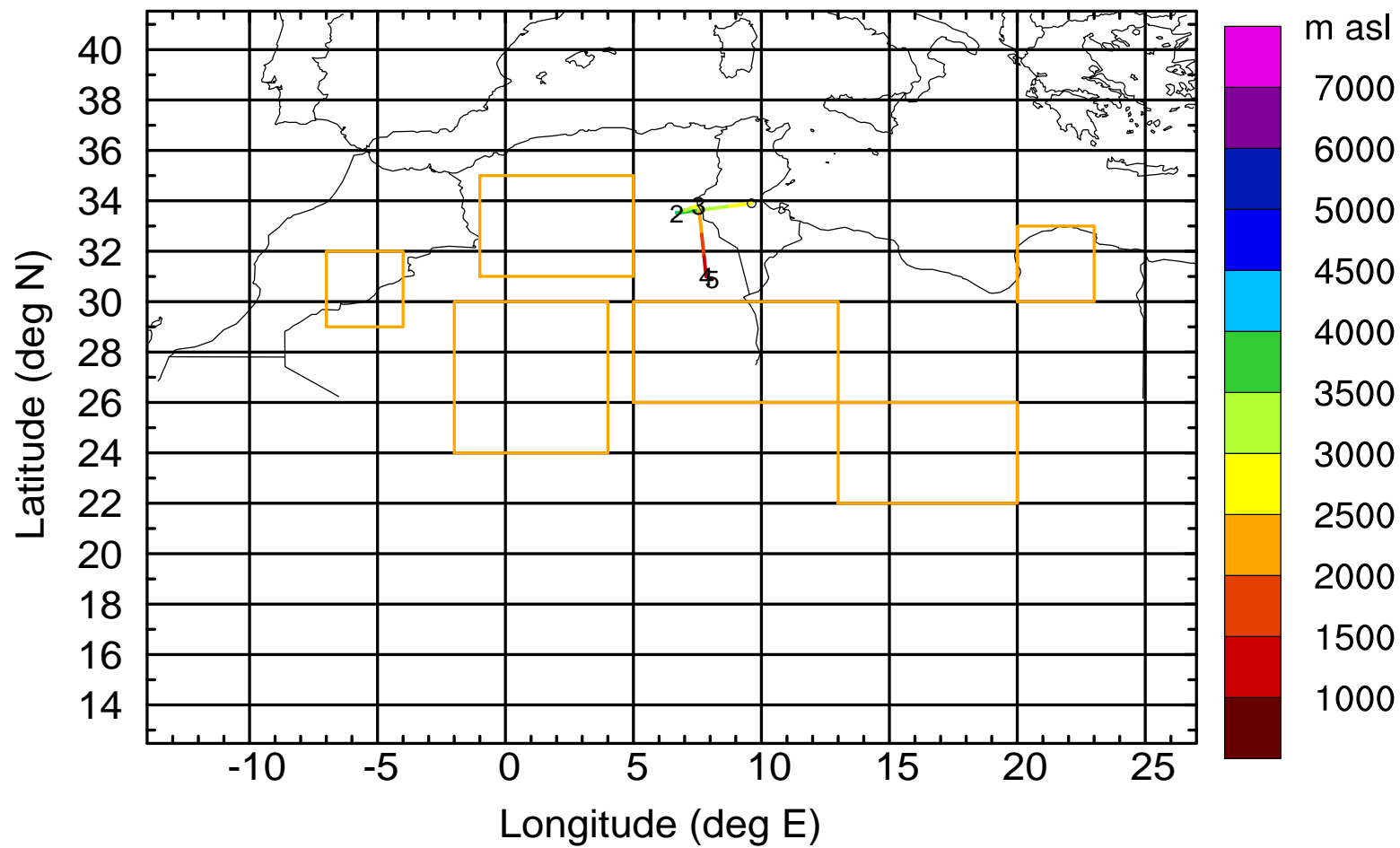
BWD 20170420/14 -31H = 19/07 UTC





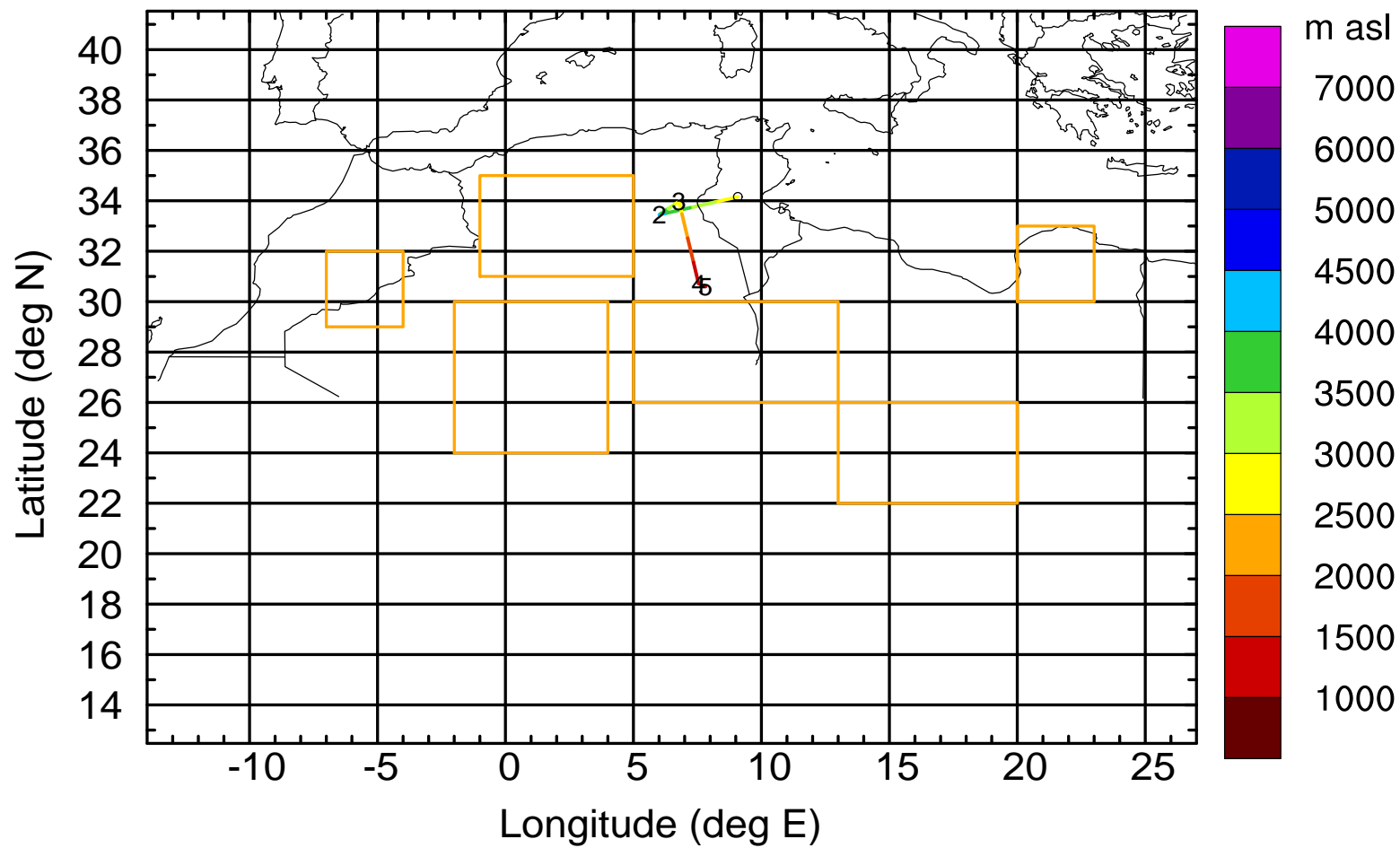
Level #1 of flight 170420b

BWD 20170420/14 -32H = 19/06 UTC



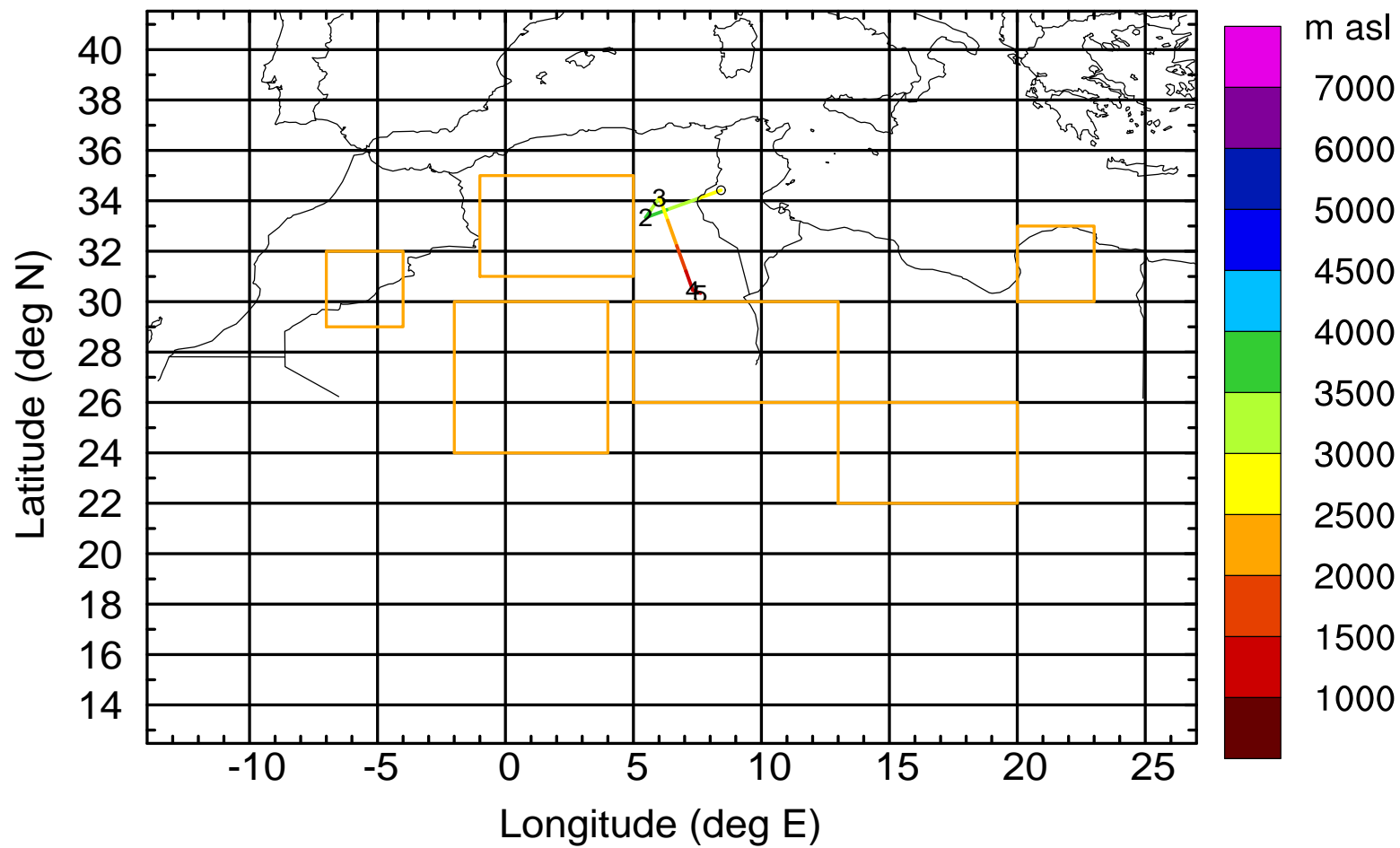
Level #1 of flight 170420b

BWD 20170420/14 -33H = 19/05 UTC



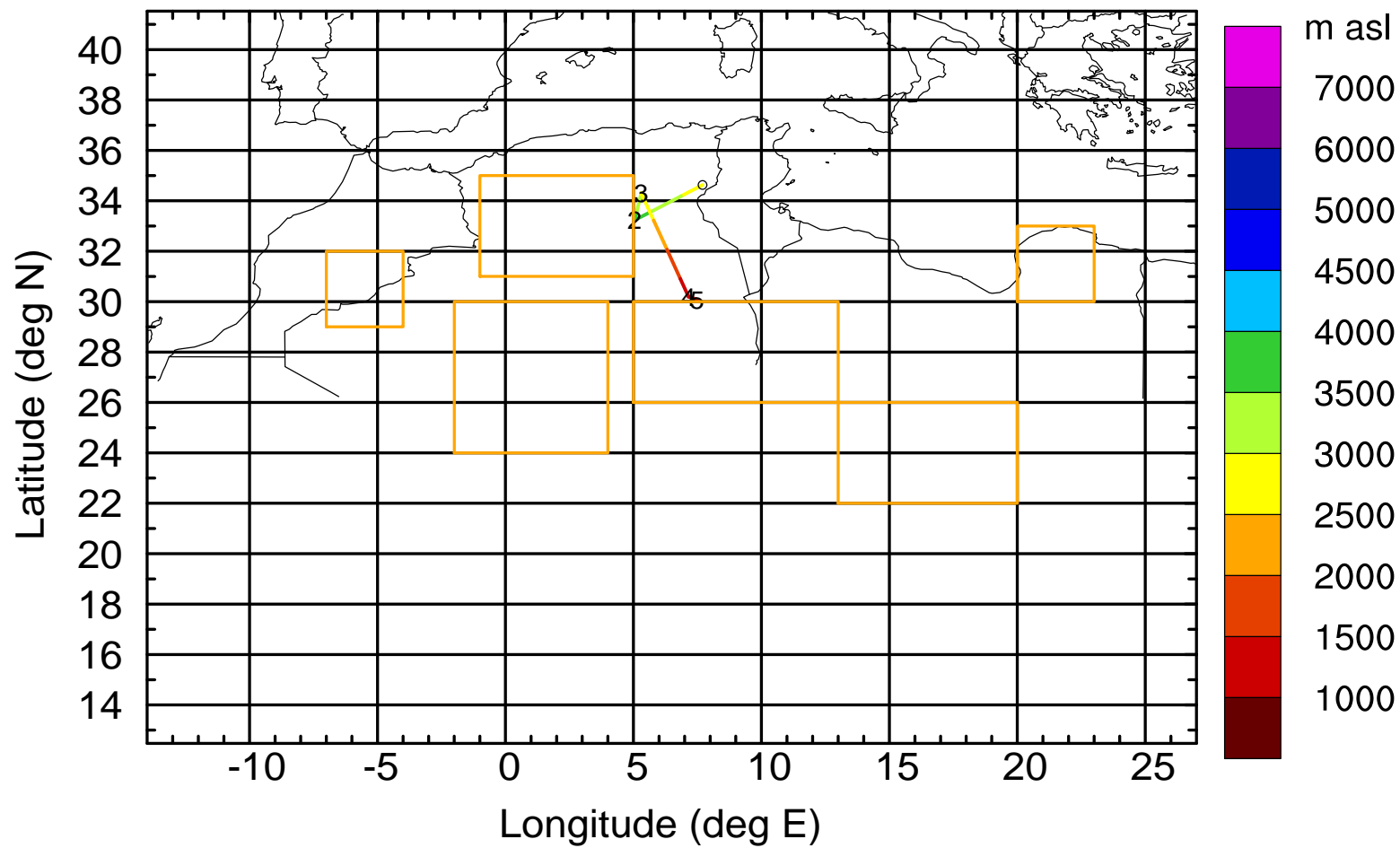
Level #1 of flight 170420b

BWD 20170420/14 -34H = 19/04 UTC



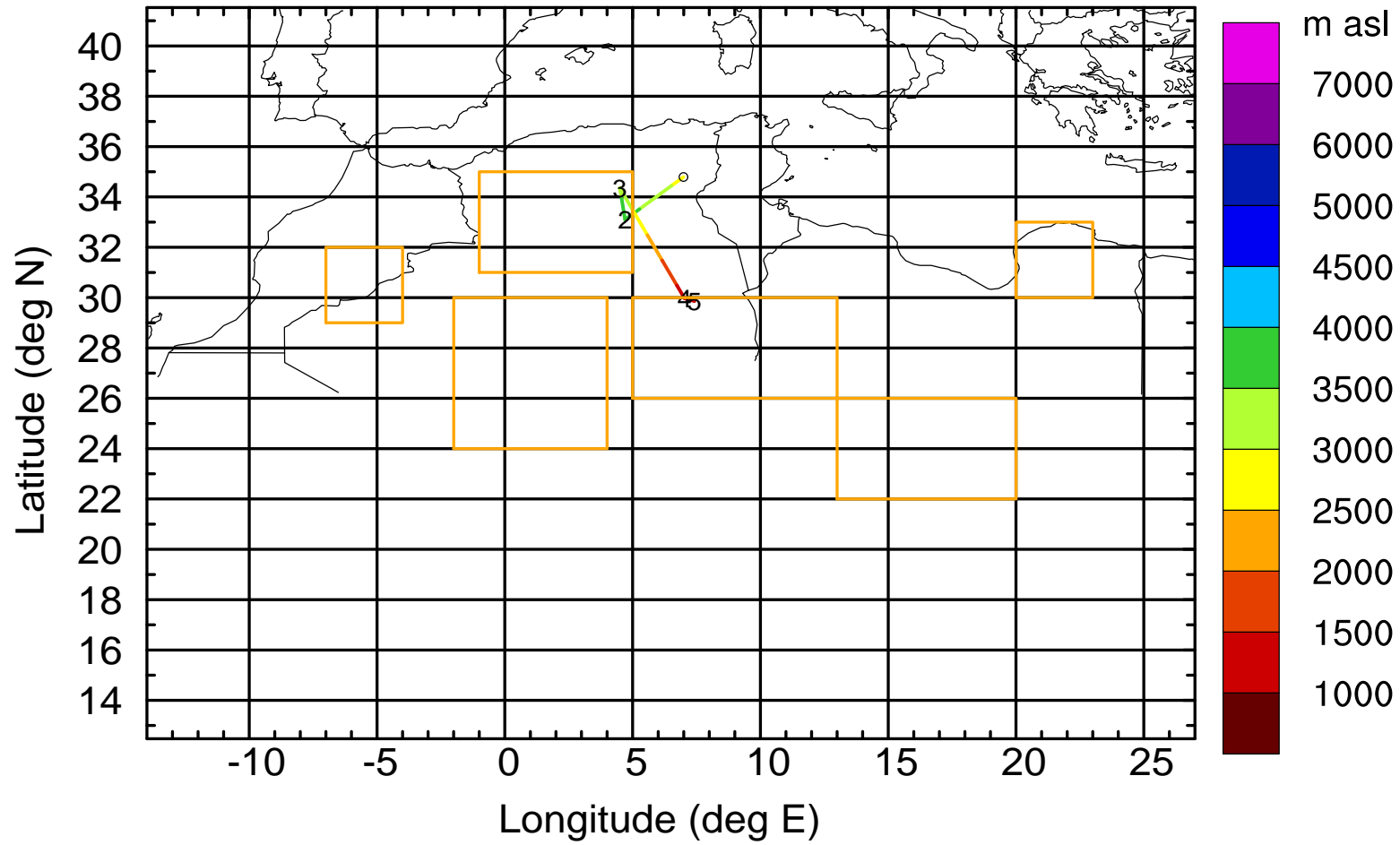
Level #1 of flight 170420b

BWD 20170420/14 -35H = 19/03 UTC



Level #1 of flight 170420b

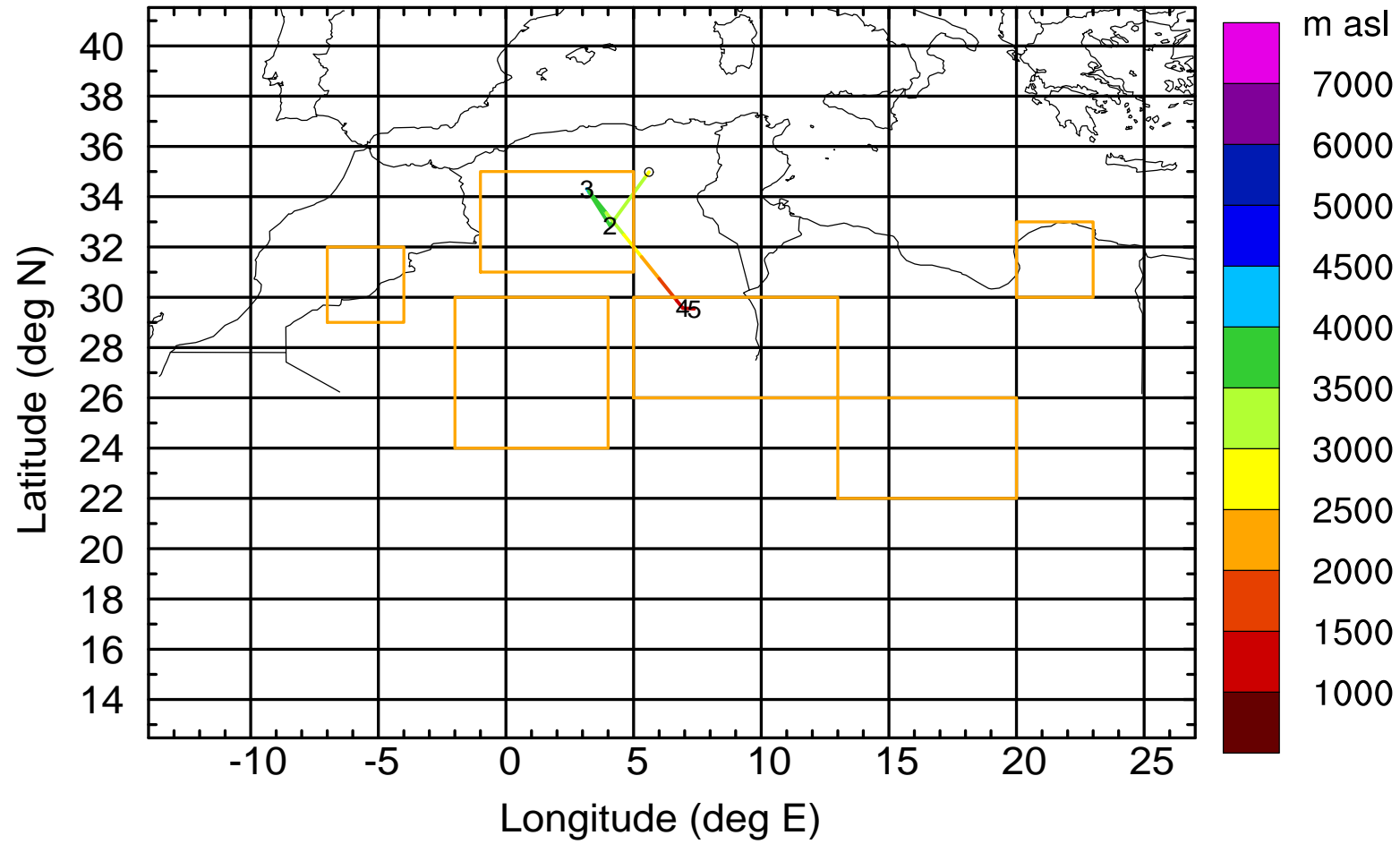
BWD 20170420/14 -36H = 19/02 UTC





Level #1 of flight 170420b

BWD 20170420/14 -38H = 19/00 UTC





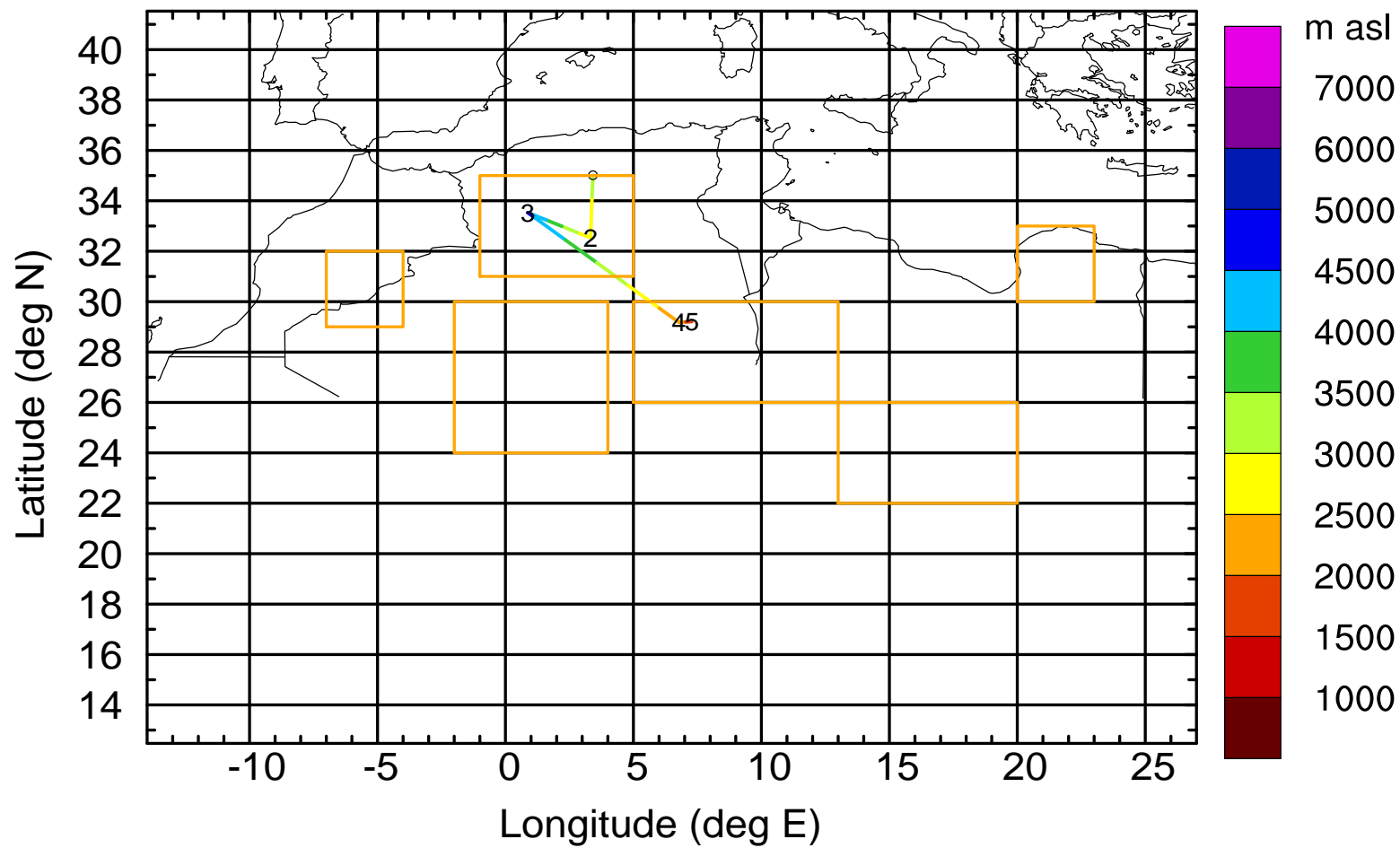






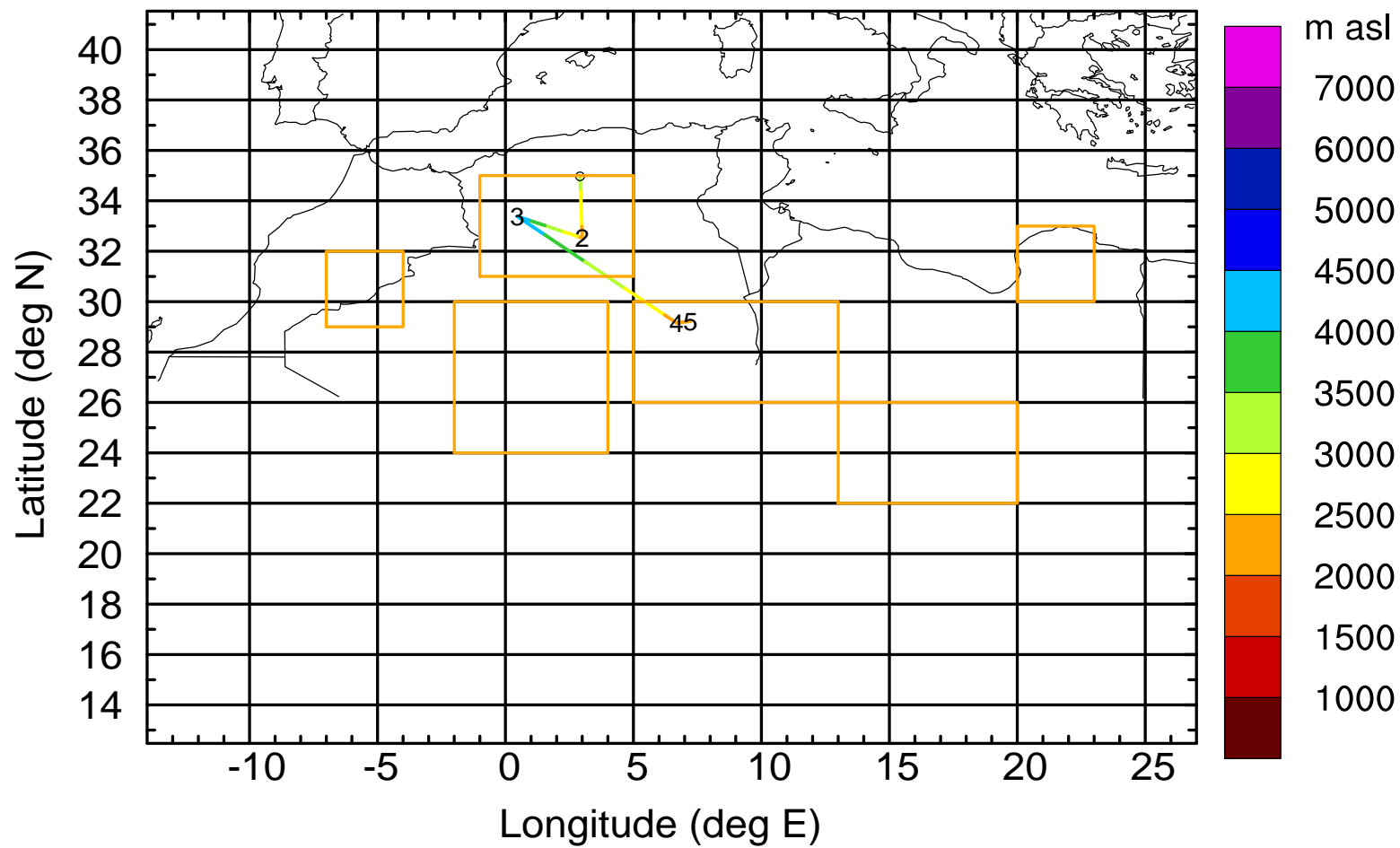
Level #1 of flight 170420b

BWD 20170420/14 -42H = 18/20 UTC



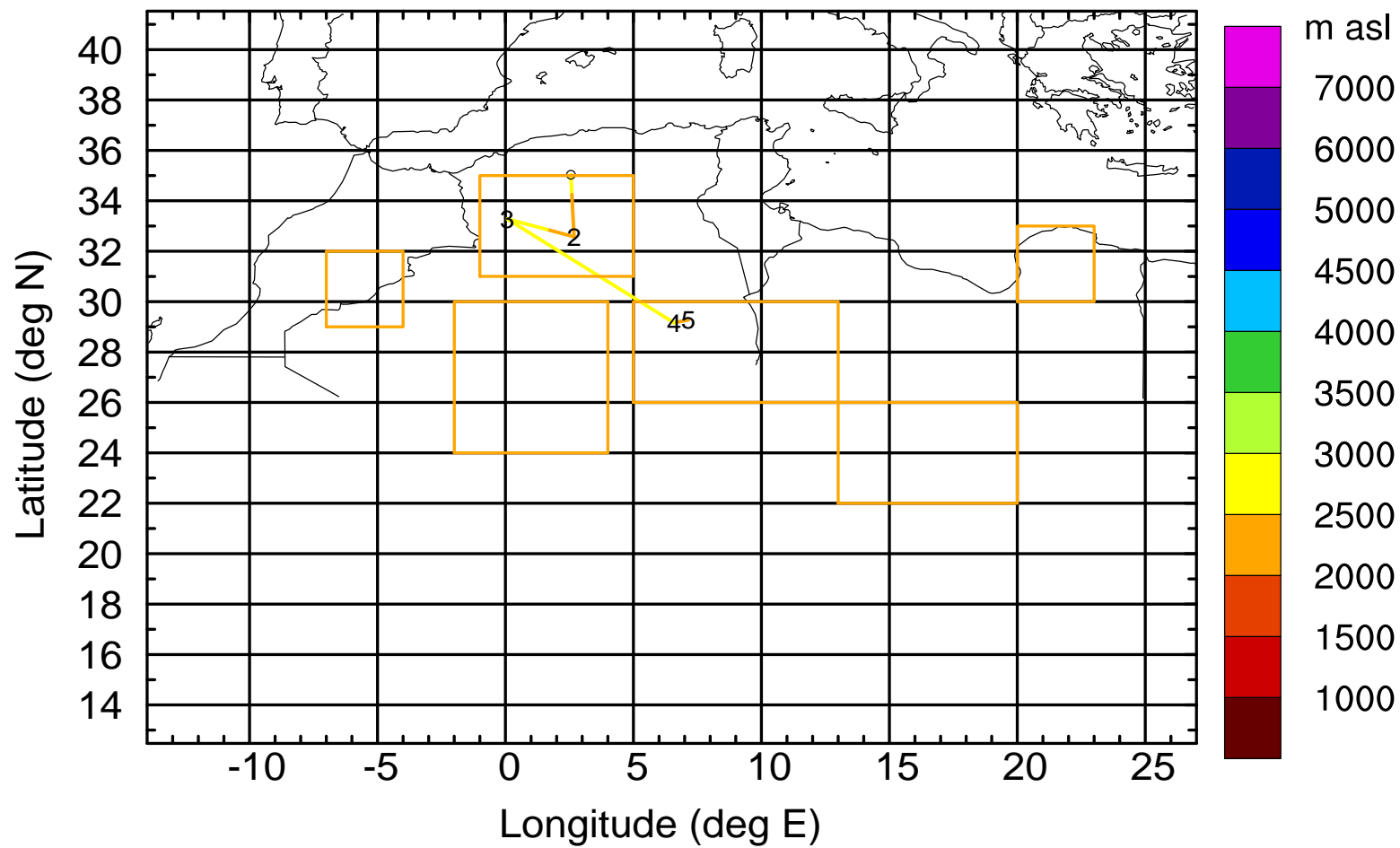
Level #1 of flight 170420b

BWD 20170420/14 -43H = 18/19 UTC



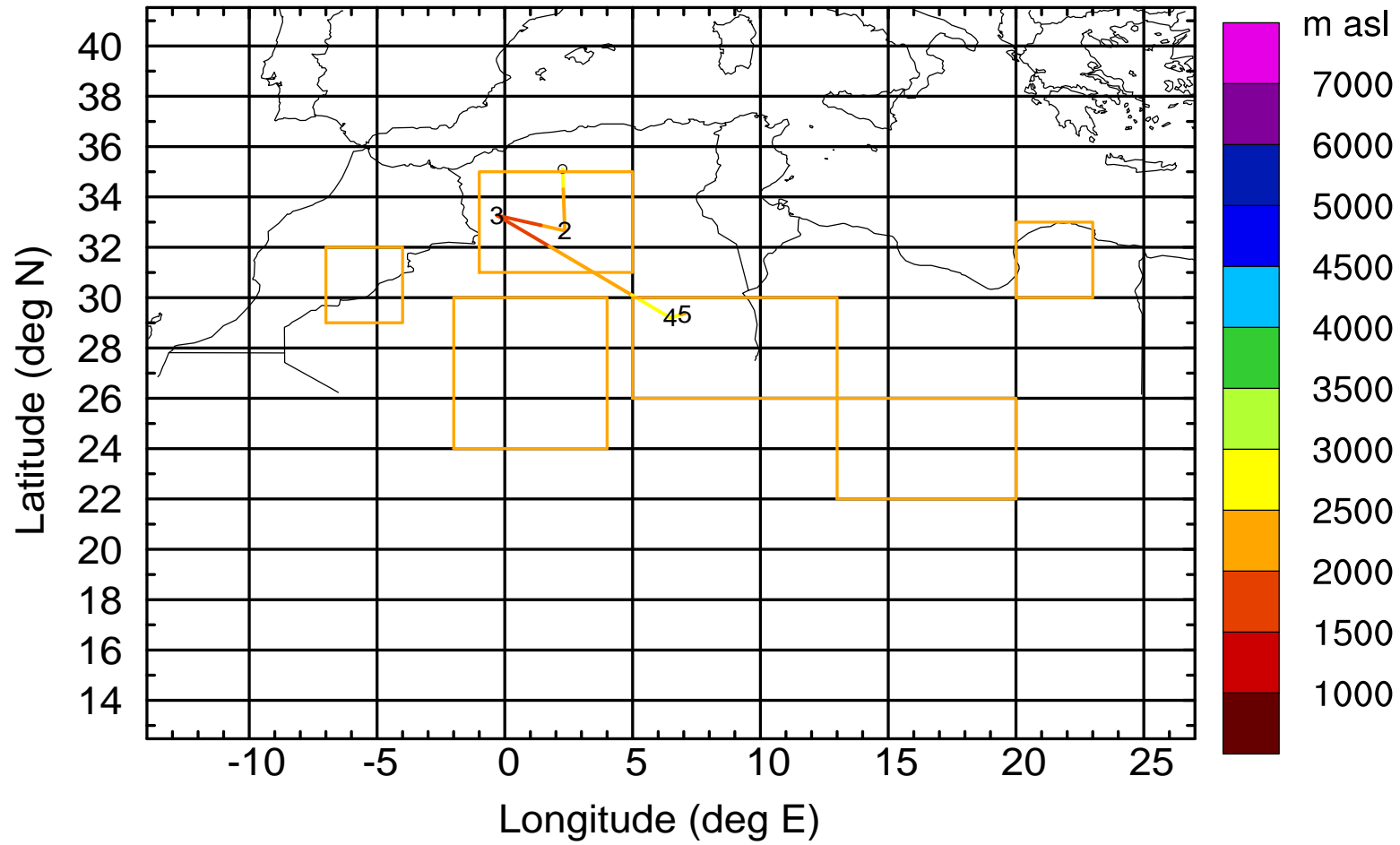
Level #1 of flight 170420b

BWD 20170420/14 -44H = 18/18 UTC



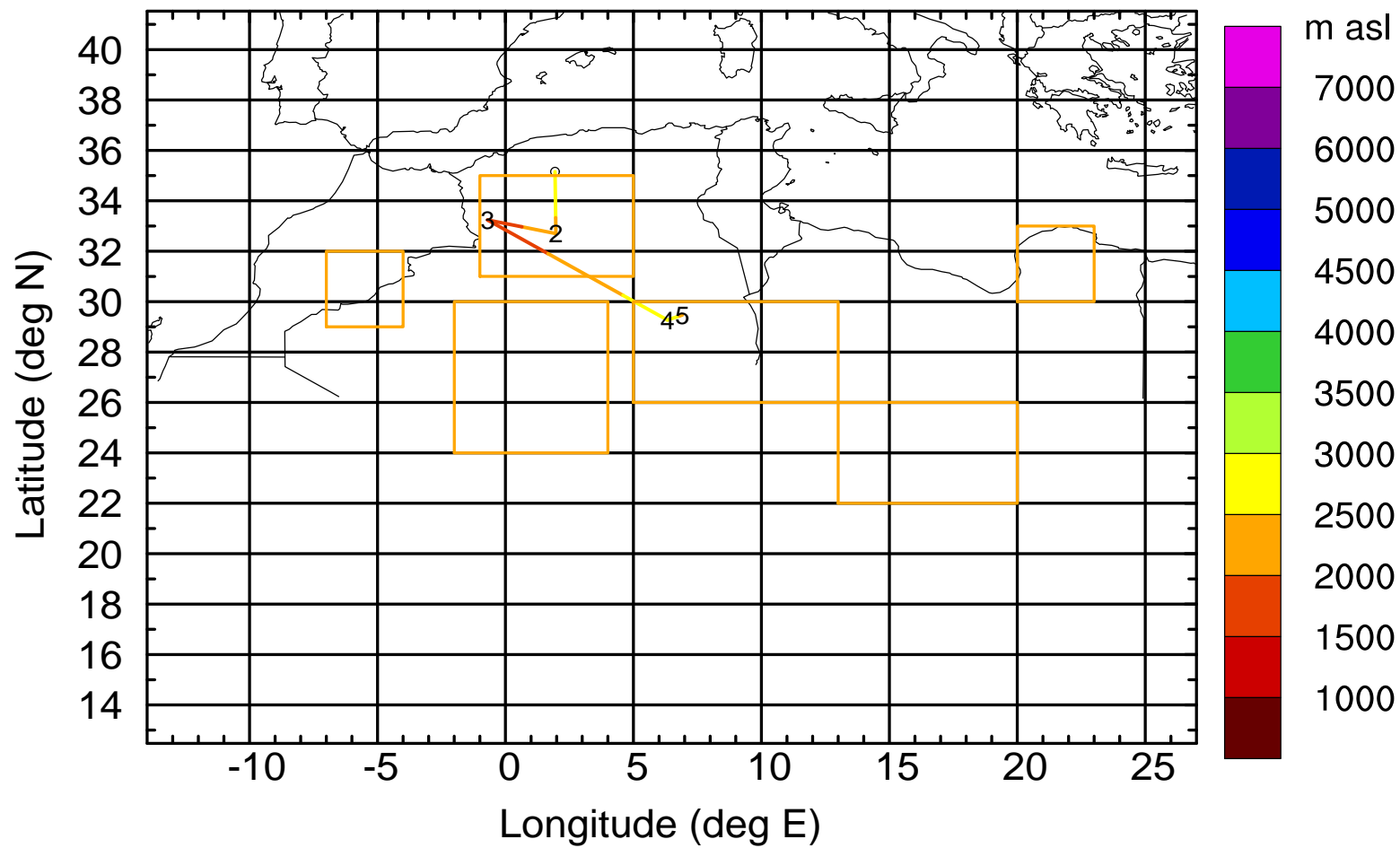
Level #1 of flight 170420b

BWD 20170420/14 -45H = 18/17 UTC



Level #1 of flight 170420b

BWD 20170420/14 -46H = 18/16 UTC

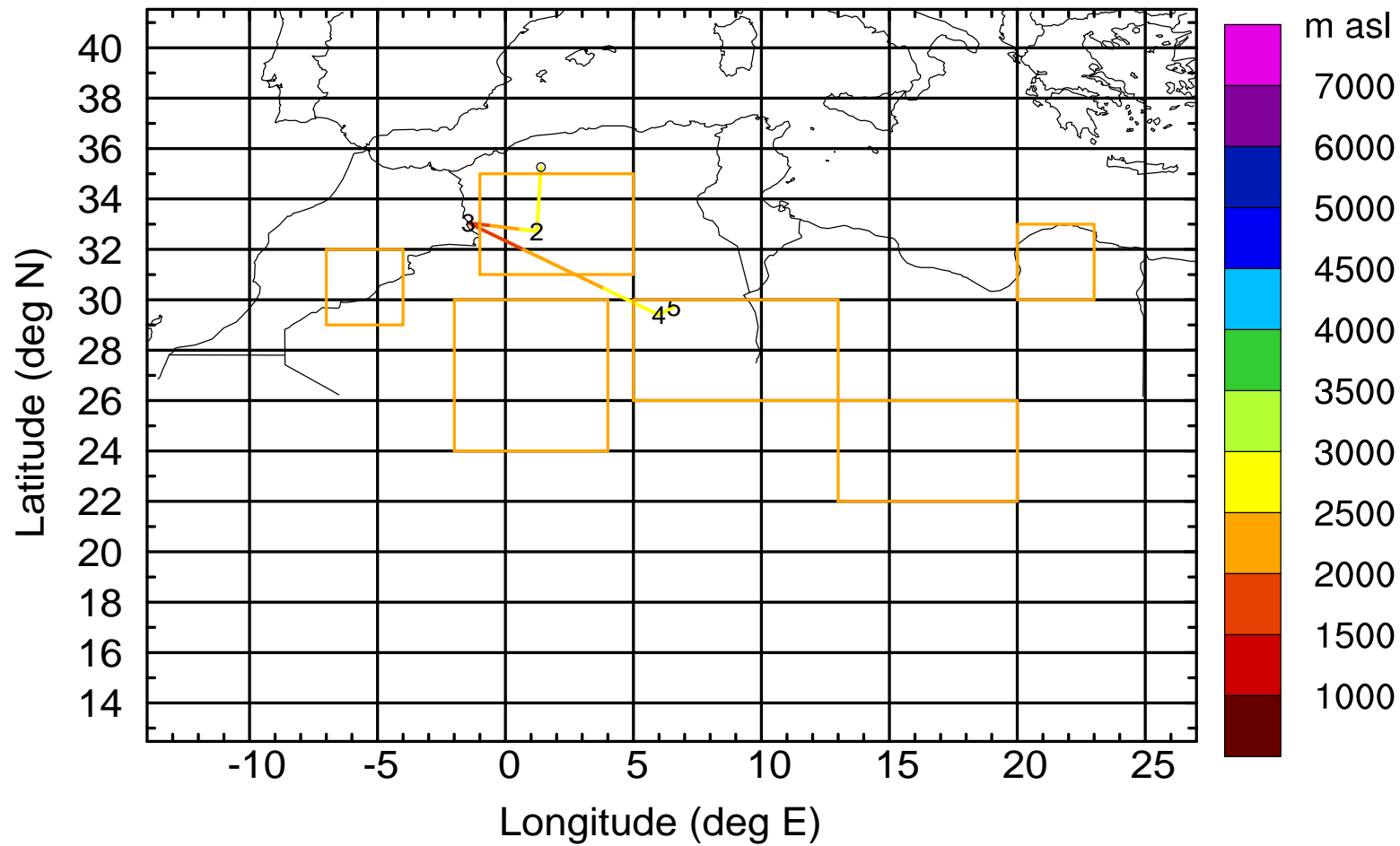






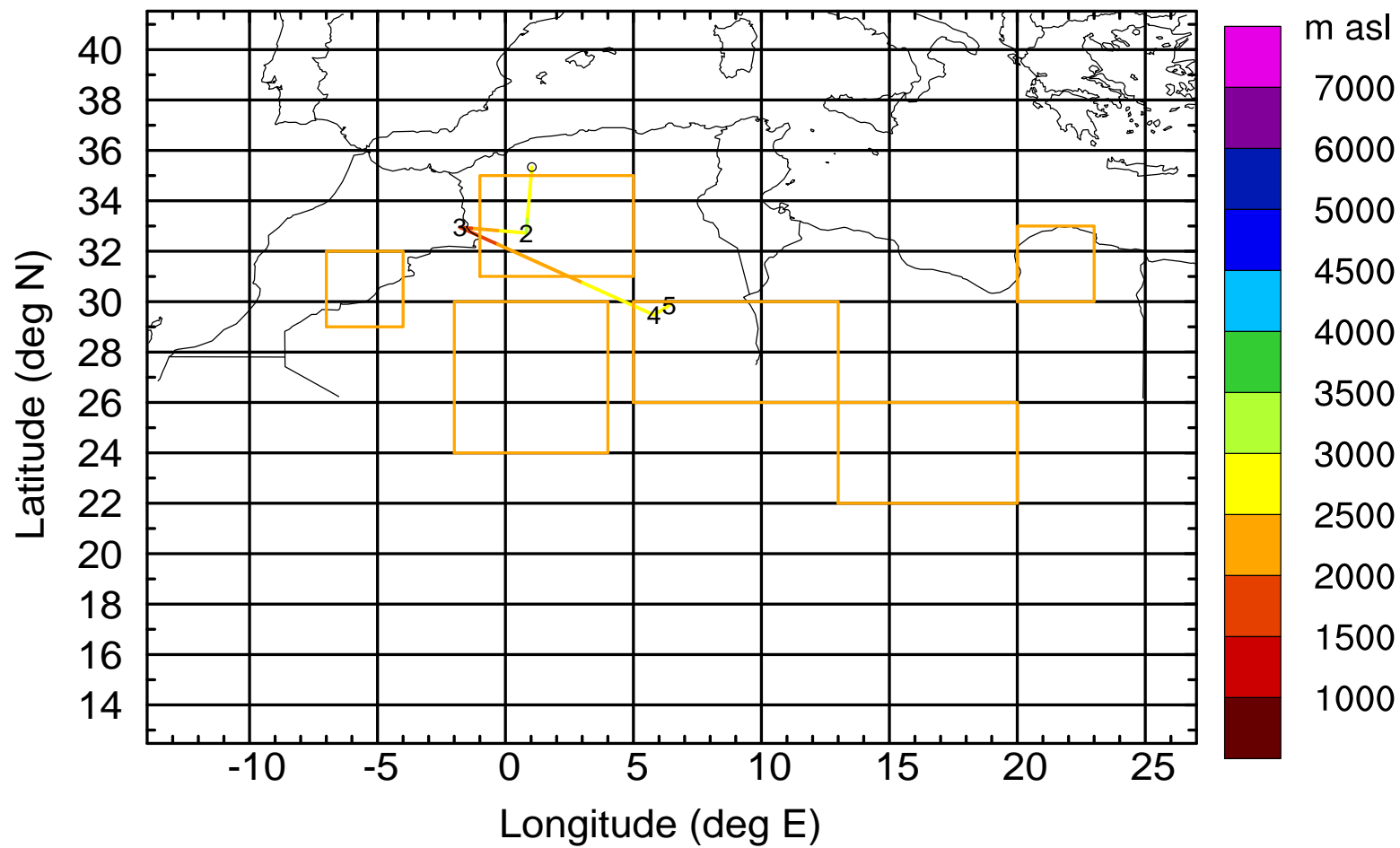
Level #1 of flight 170420b

BWD 20170420/14 -48H = 18/14 UTC



Level #1 of flight 170420b

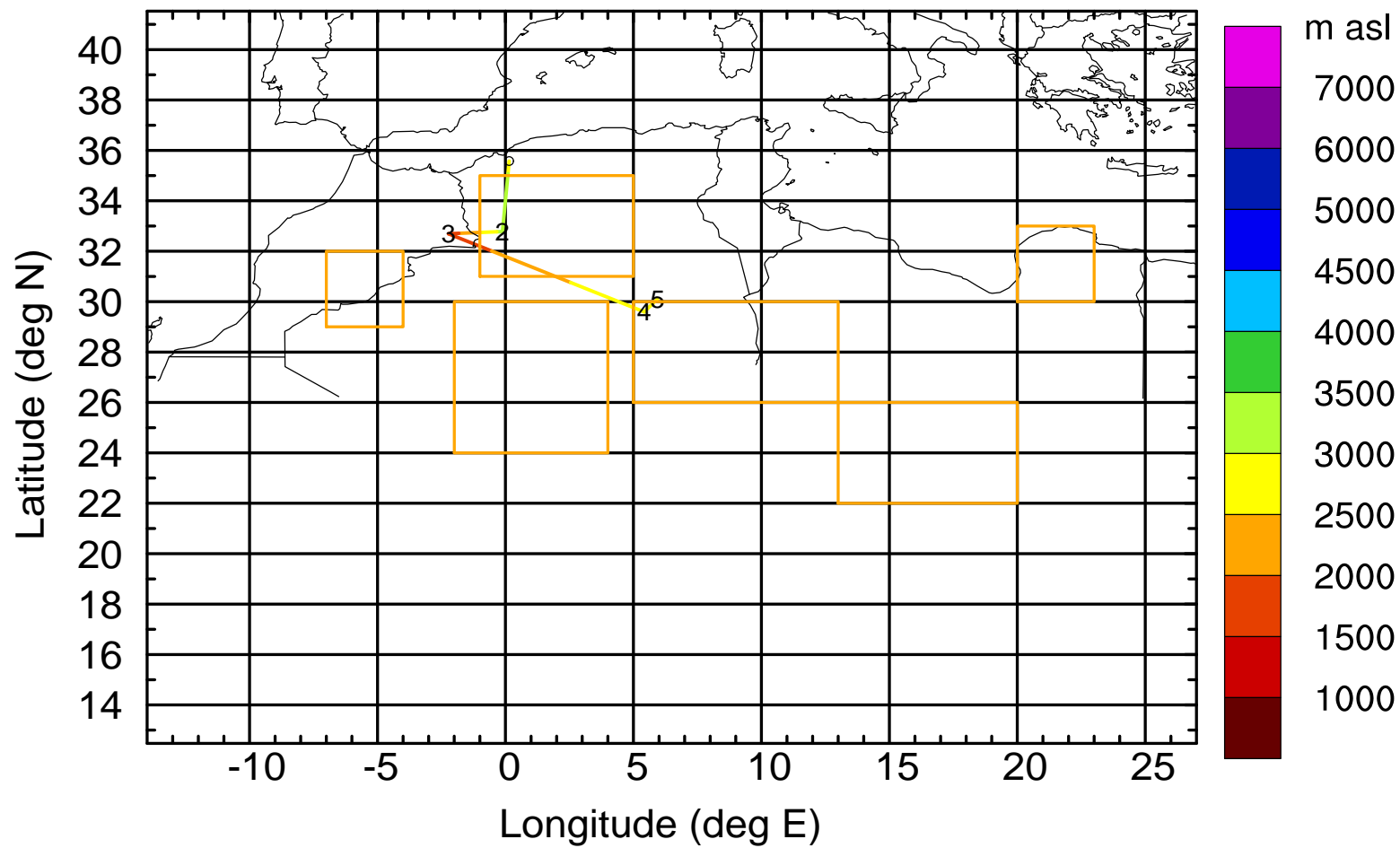
BWD 20170420/14 -49H = 18/13 UTC





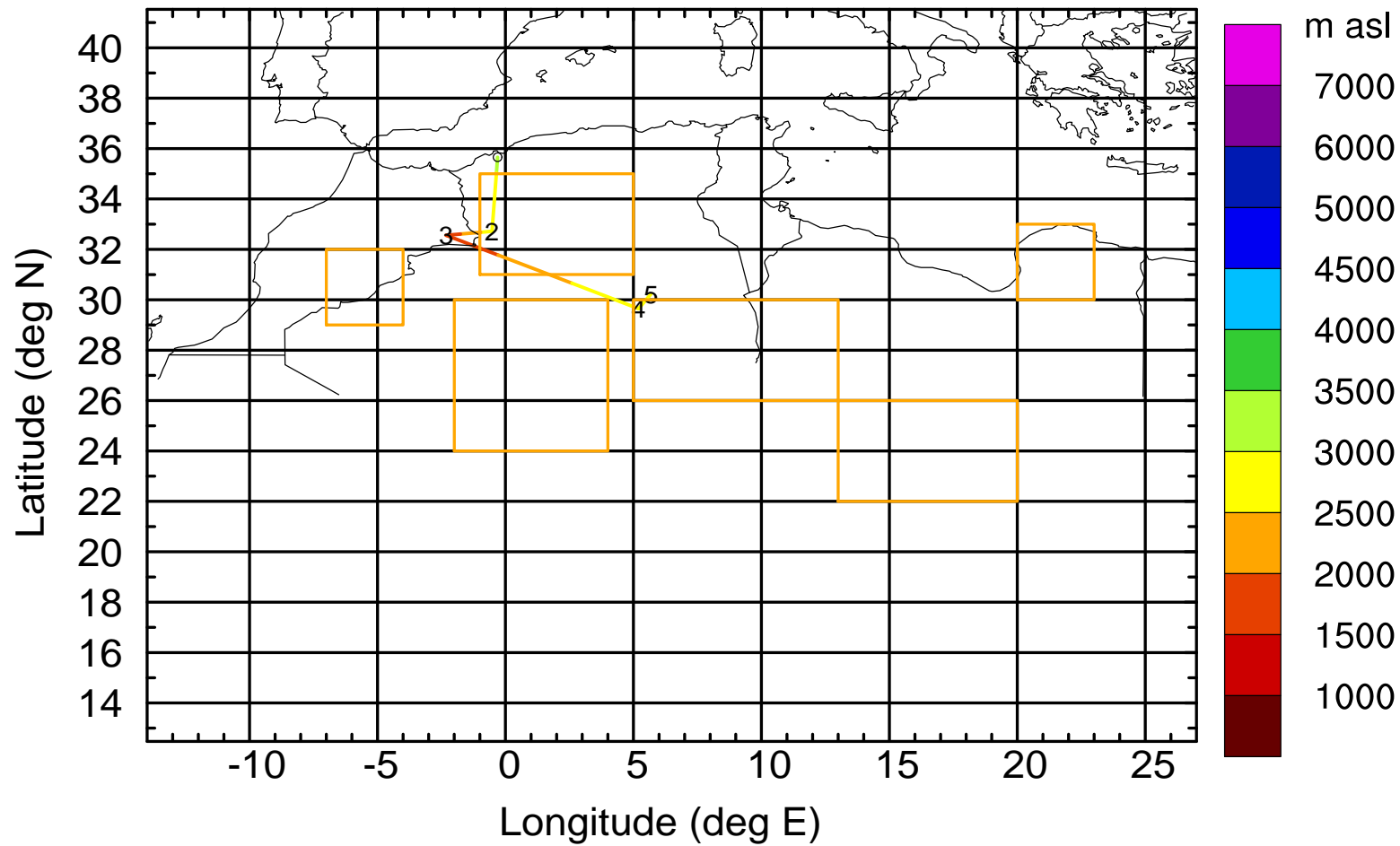
Level #1 of flight 170420b

BWD 20170420/14 -51H = 18/11 UTC



Level #1 of flight 170420b

BWD 20170420/14 -52H = 18/10 UTC

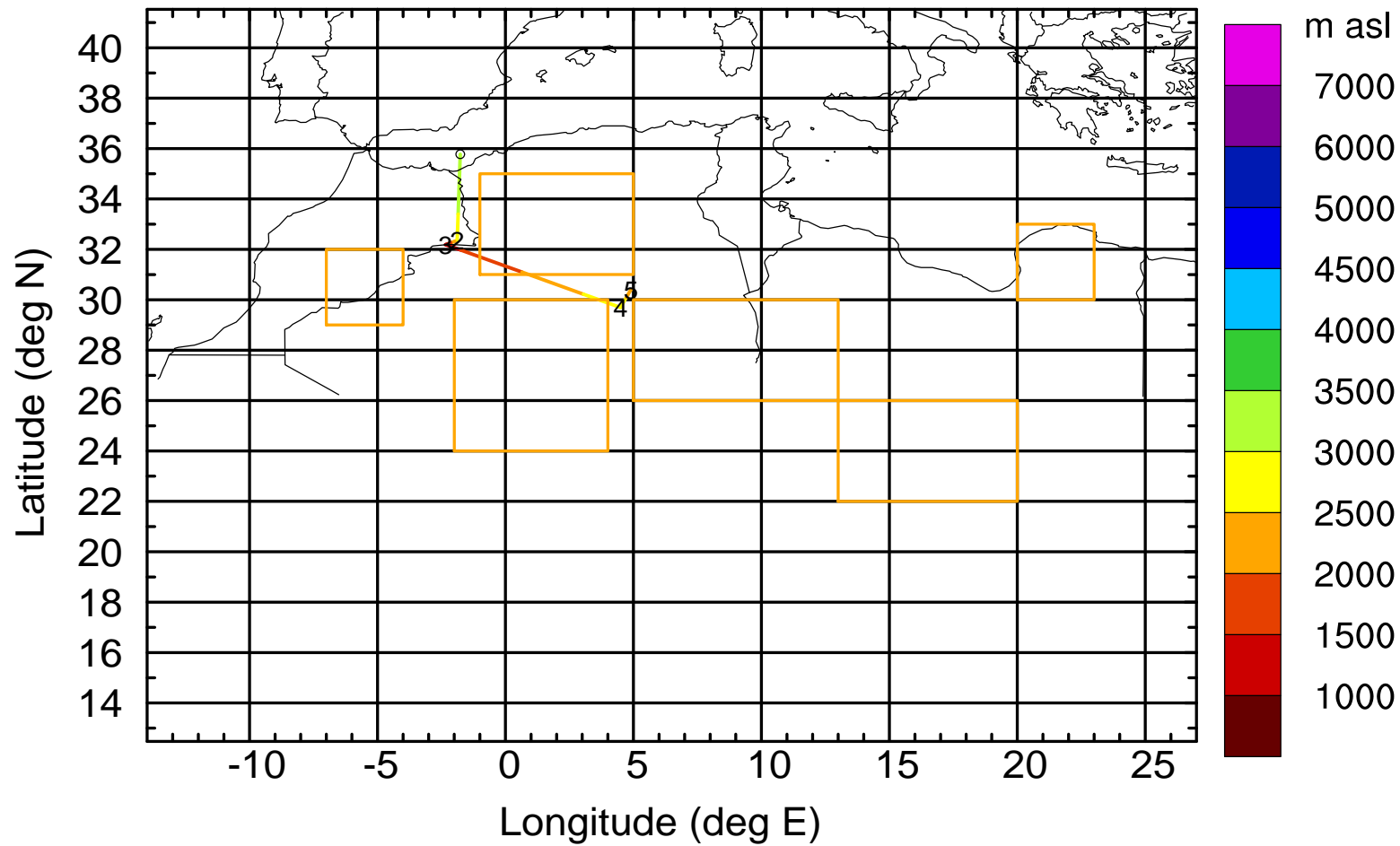






Level #1 of flight 170420b

BWD 20170420/14 -55H = 18/07 UTC







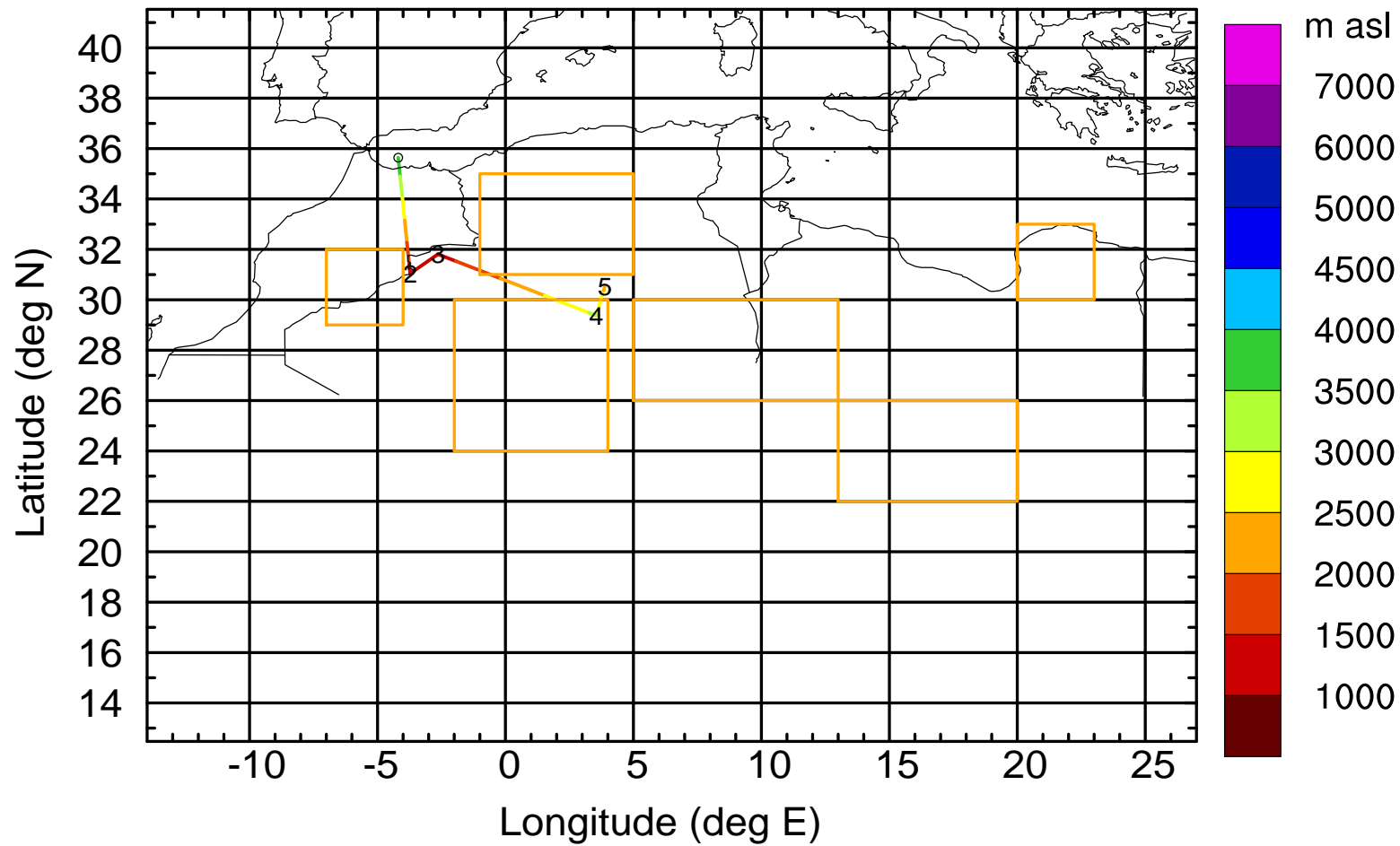






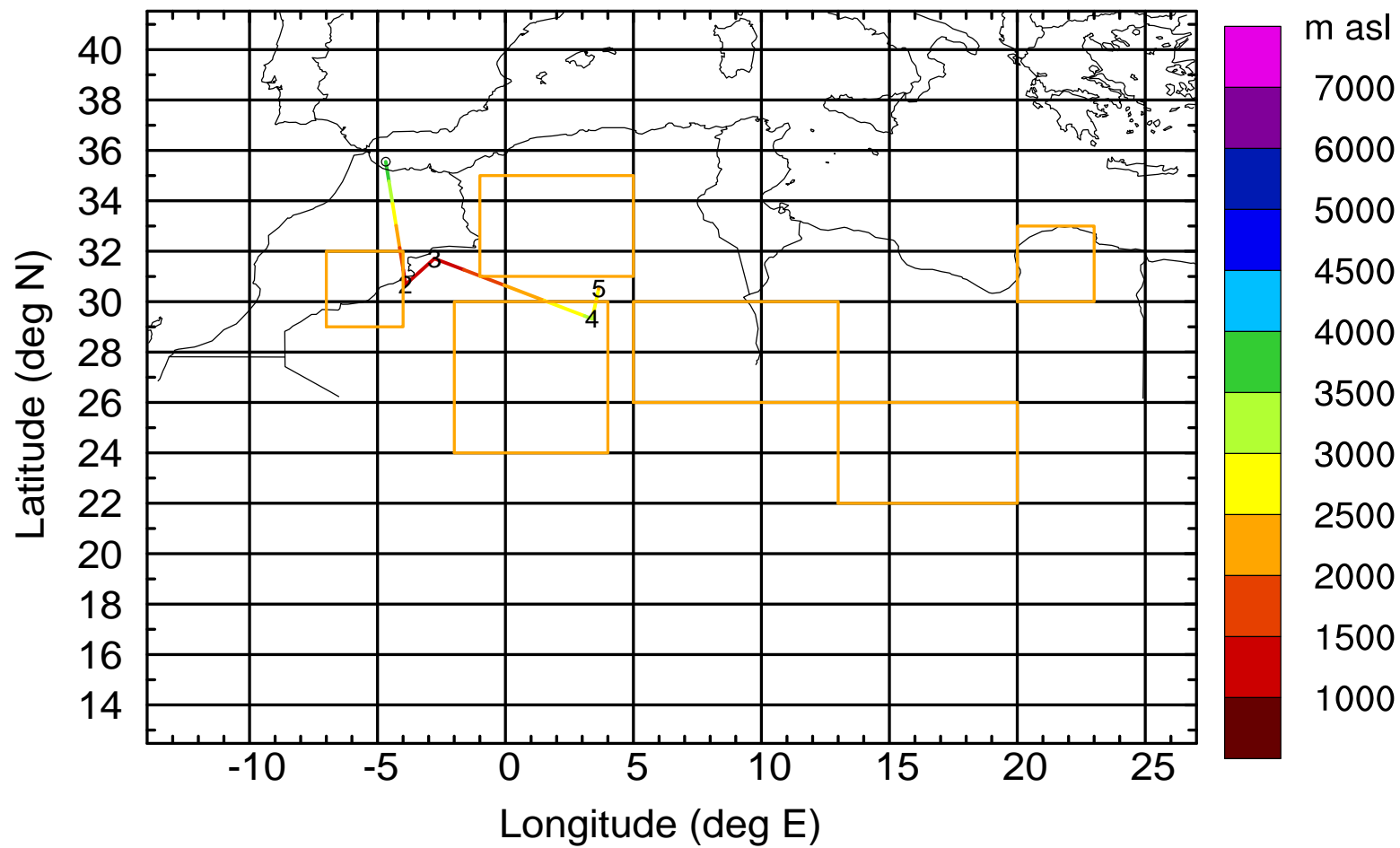
Level #1 of flight 170420b

BWD 20170420/14 -60H = 18/02 UTC



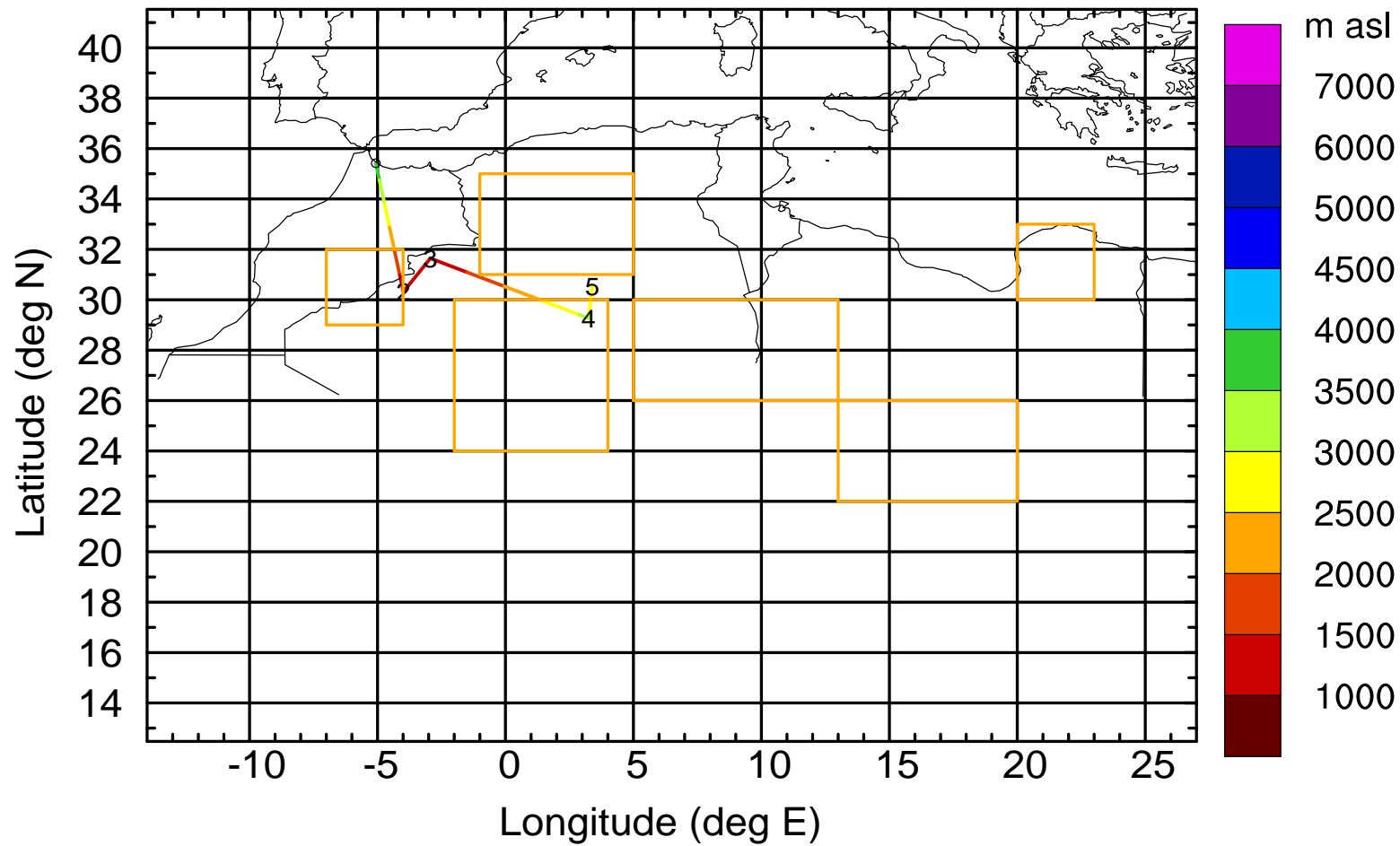
Level #1 of flight 170420b

BWD 20170420/14 -61H = 18/01 UTC



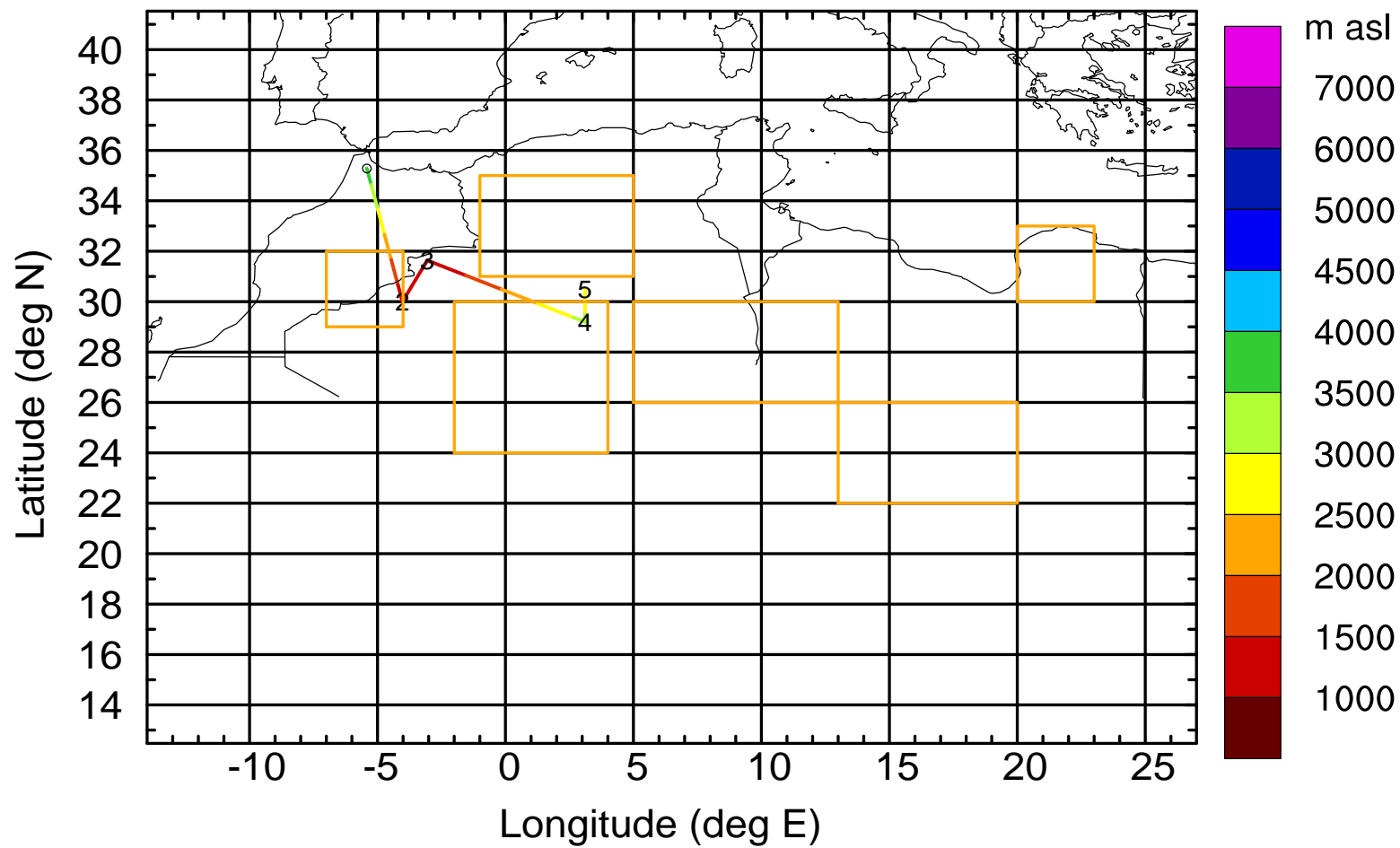
Level #1 of flight 170420b

BWD 20170420/14 -62H = 18/00 UTC



Level #1 of flight 170420b

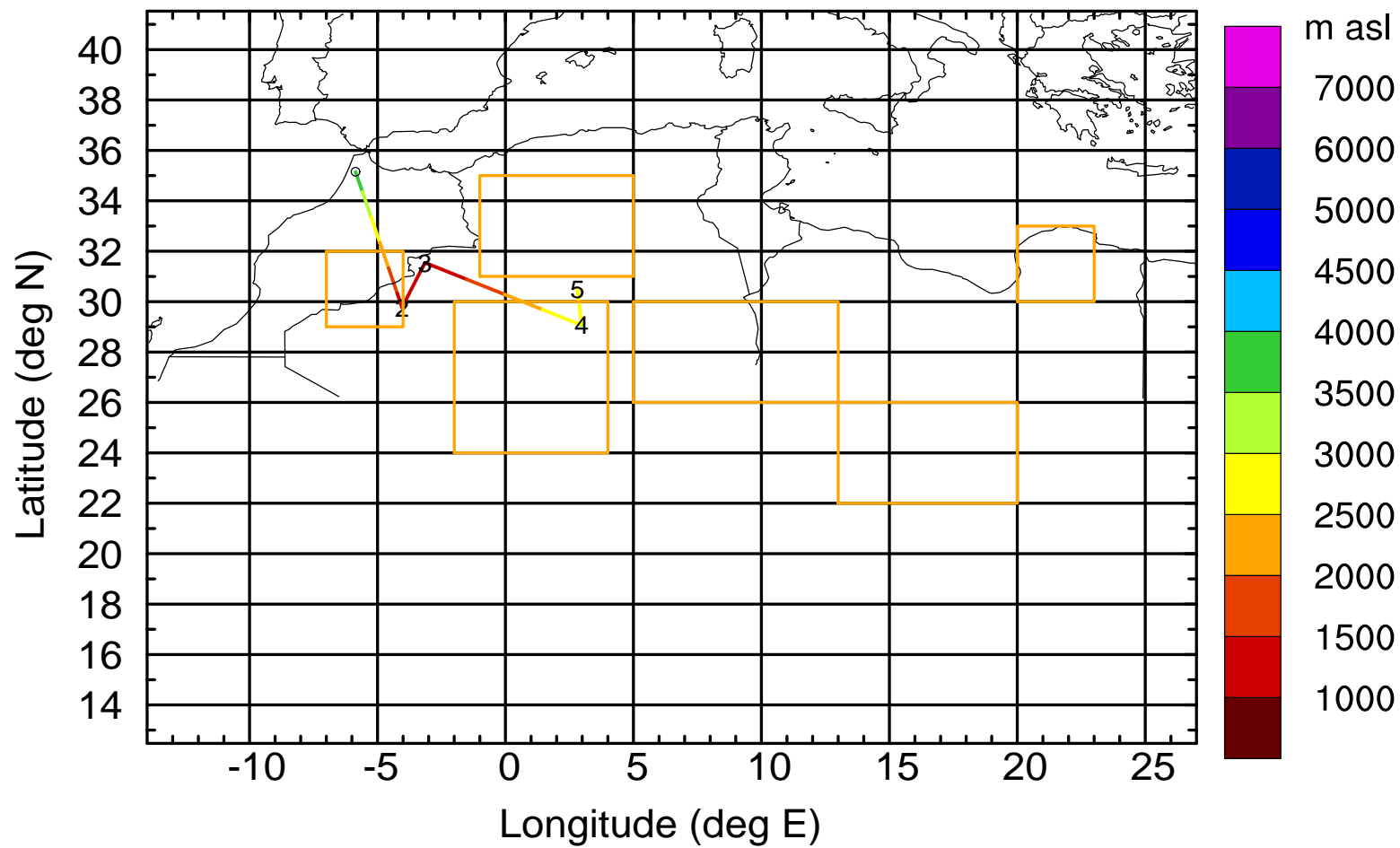
BWD 20170420/14 -63H = 17/23 UTC





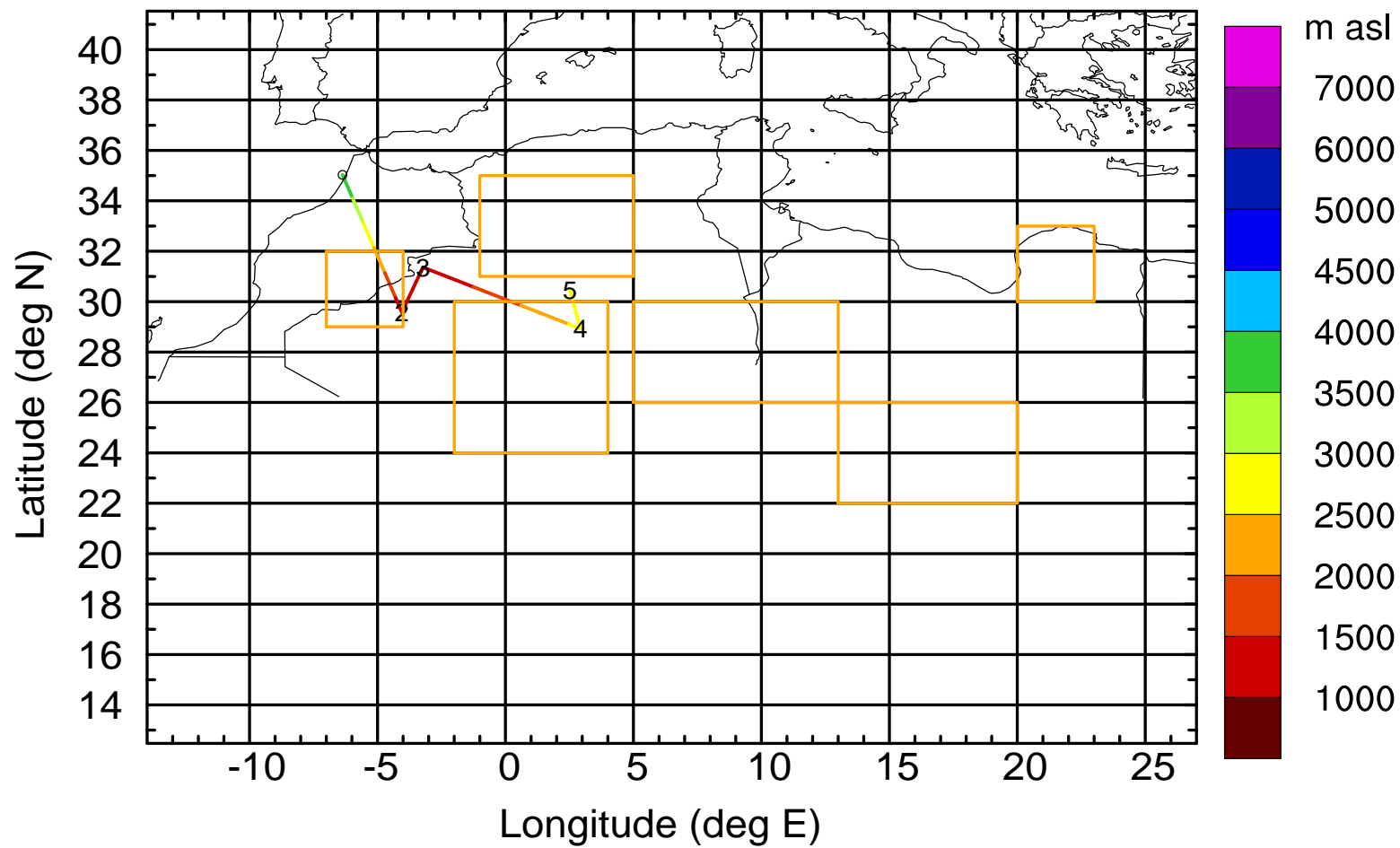
Level #1 of flight 170420b

BWD 20170420/14 -64H = 17/22 UTC



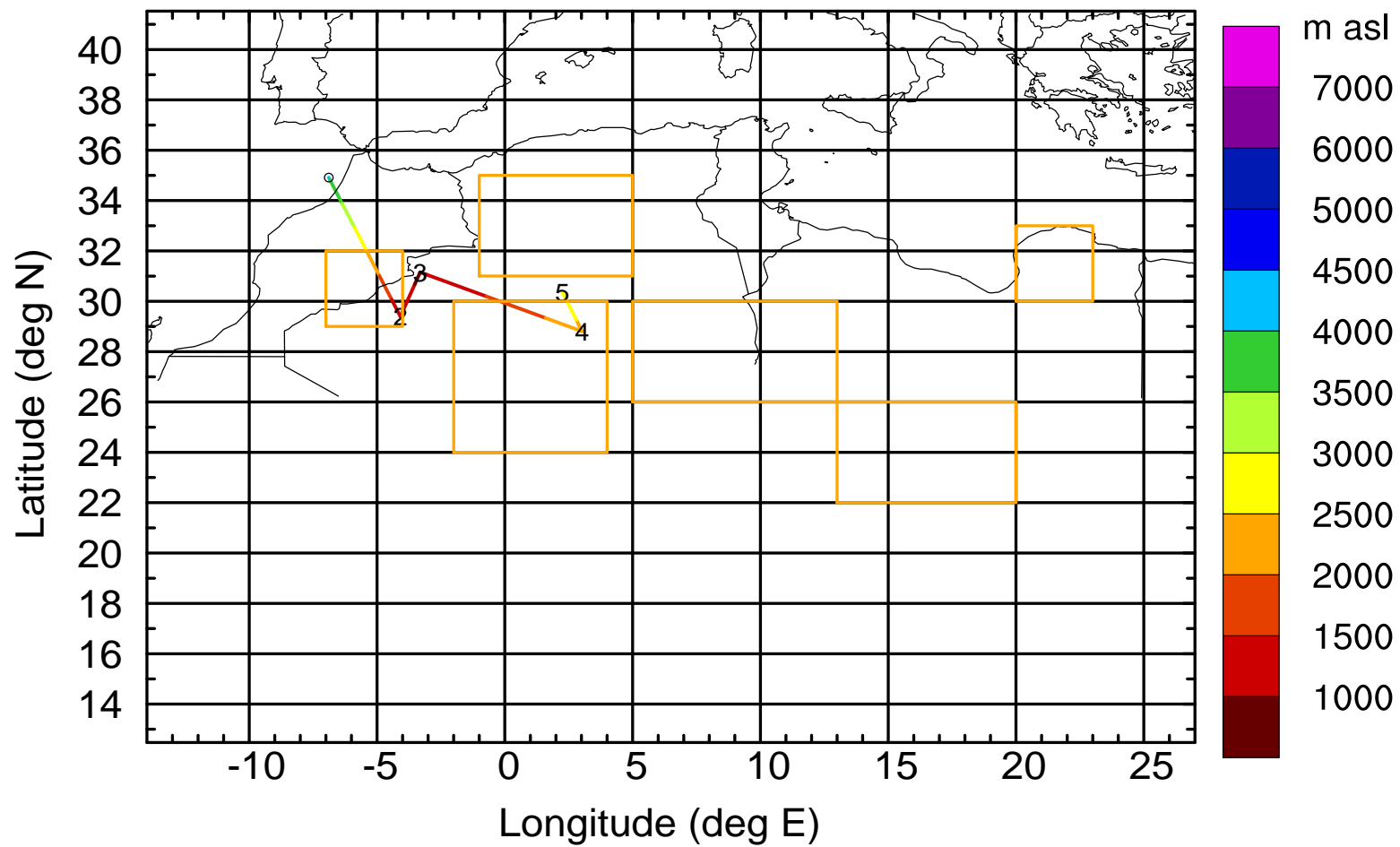
Level #1 of flight 170420b

BWD 20170420/14 -65H = 17/21 UTC



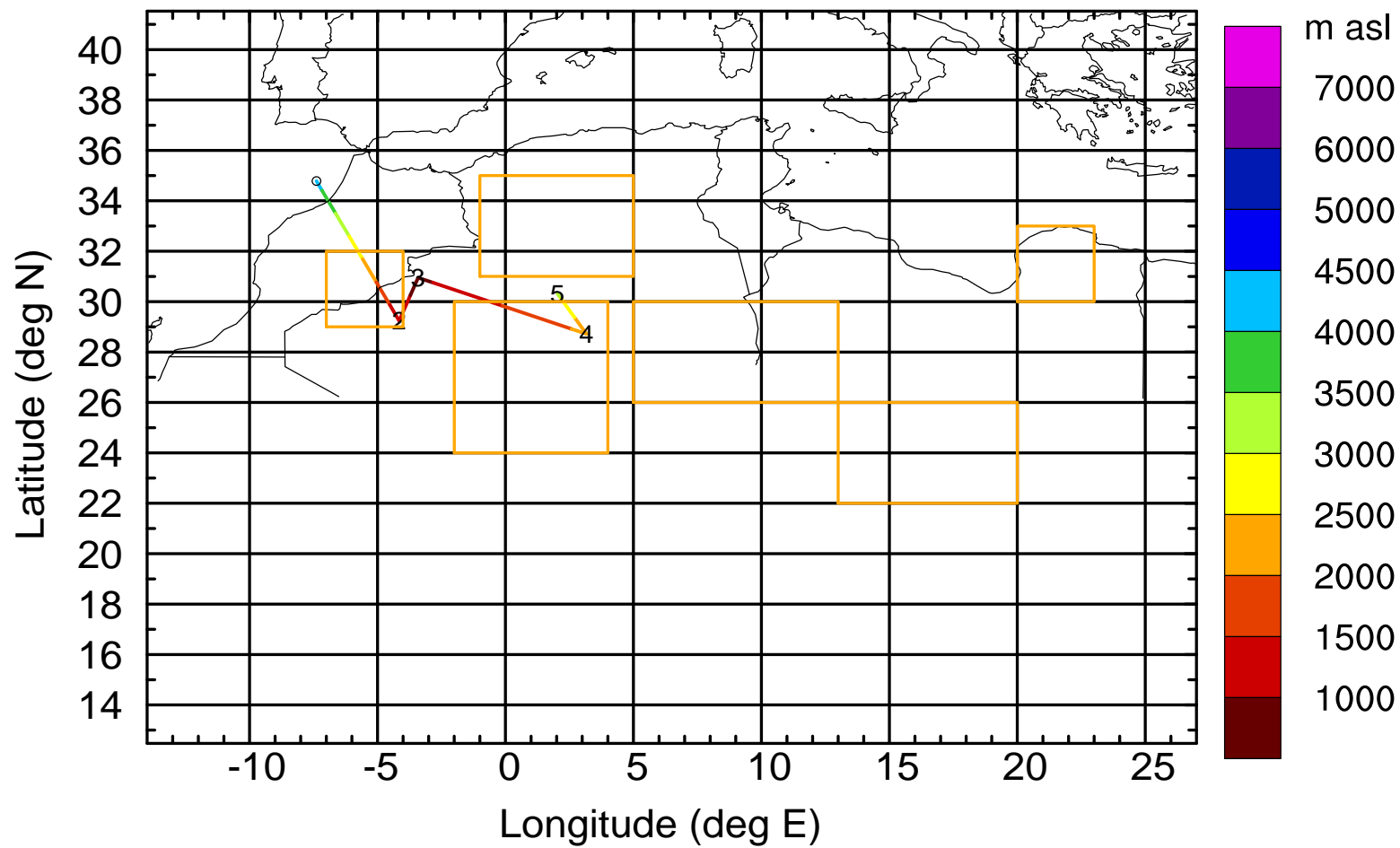
Level #1 of flight 170420b

BWD 20170420/14 -66H = 17/20 UTC



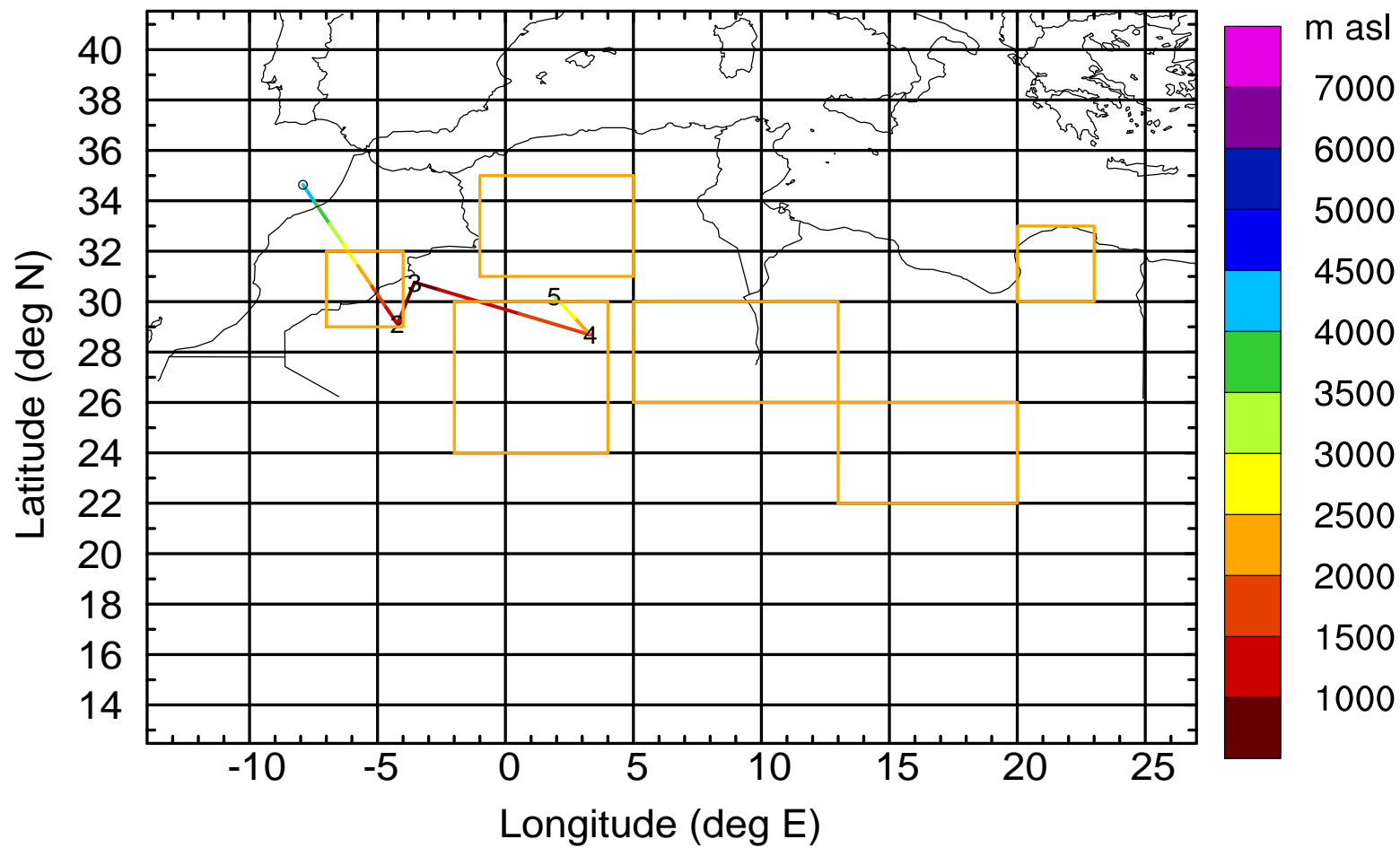
Level #1 of flight 170420b

BWD 20170420/14 -67H = 17/19 UTC



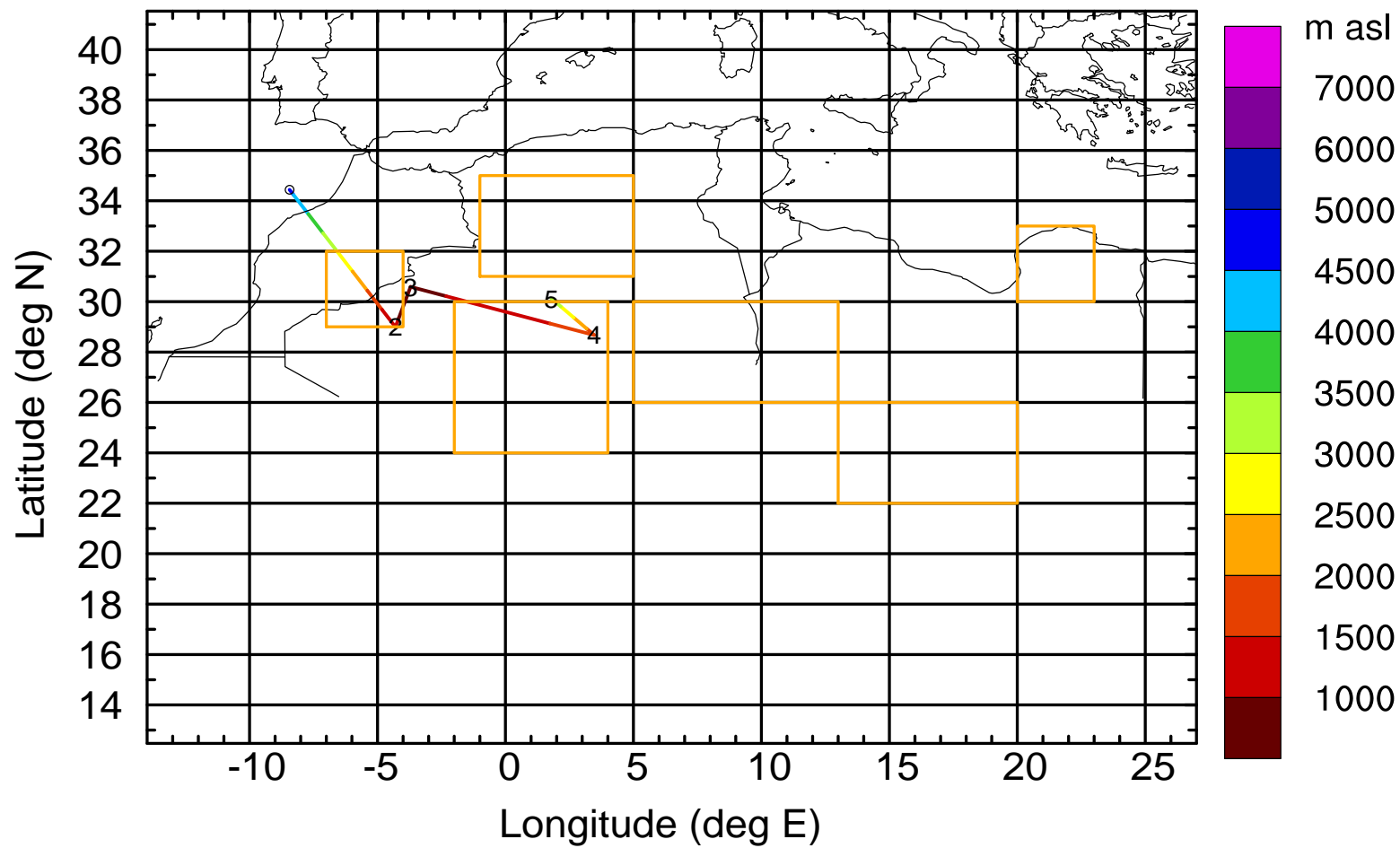
Level #1 of flight 170420b

BWD 20170420/14 -68H = 17/18 UTC



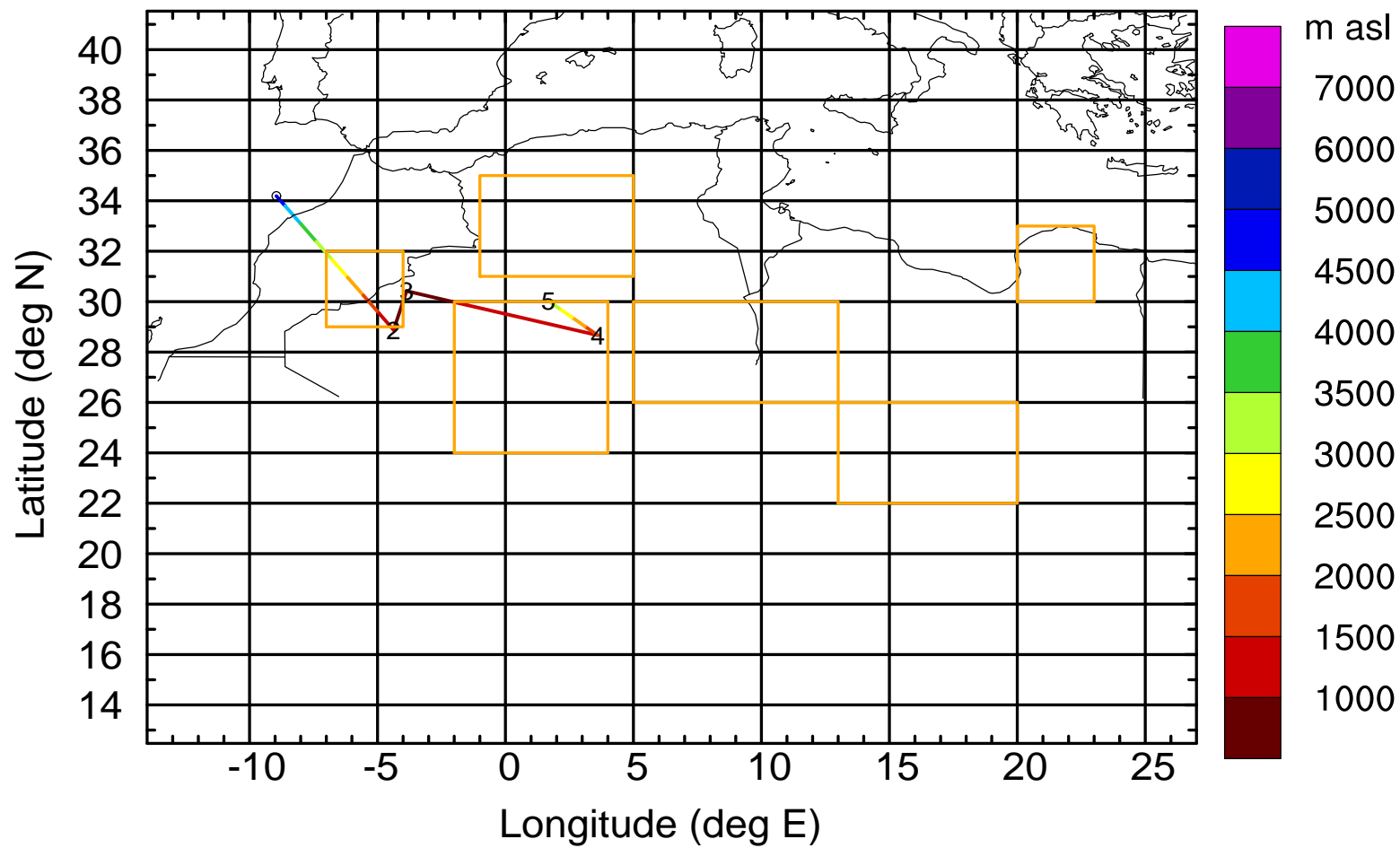
Level #1 of flight 170420b

BWD 20170420/14 -69H = 17/17 UTC



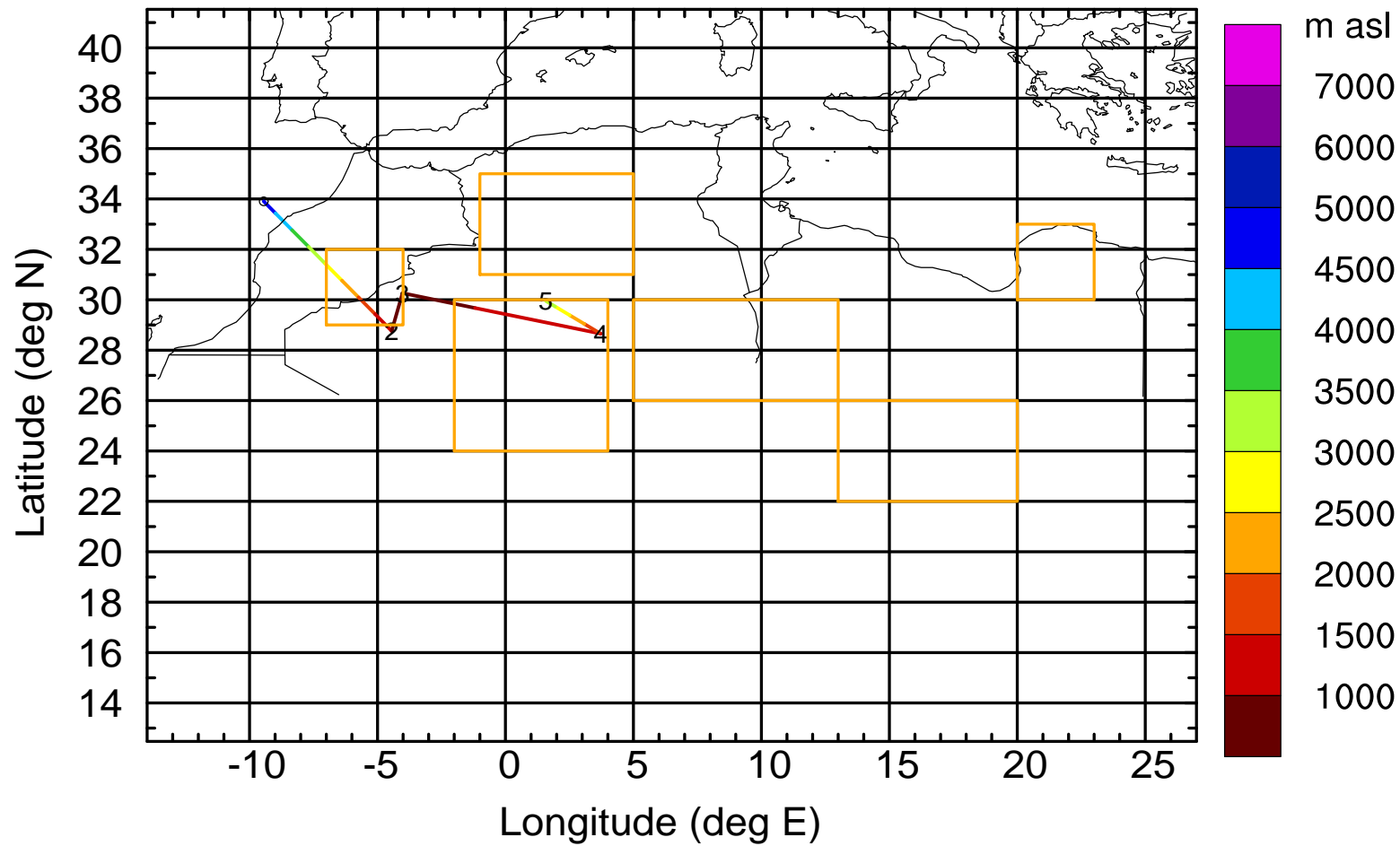
Level #1 of flight 170420b

BWD 20170420/14 -70H = 17/16 UTC



Level #1 of flight 170420b

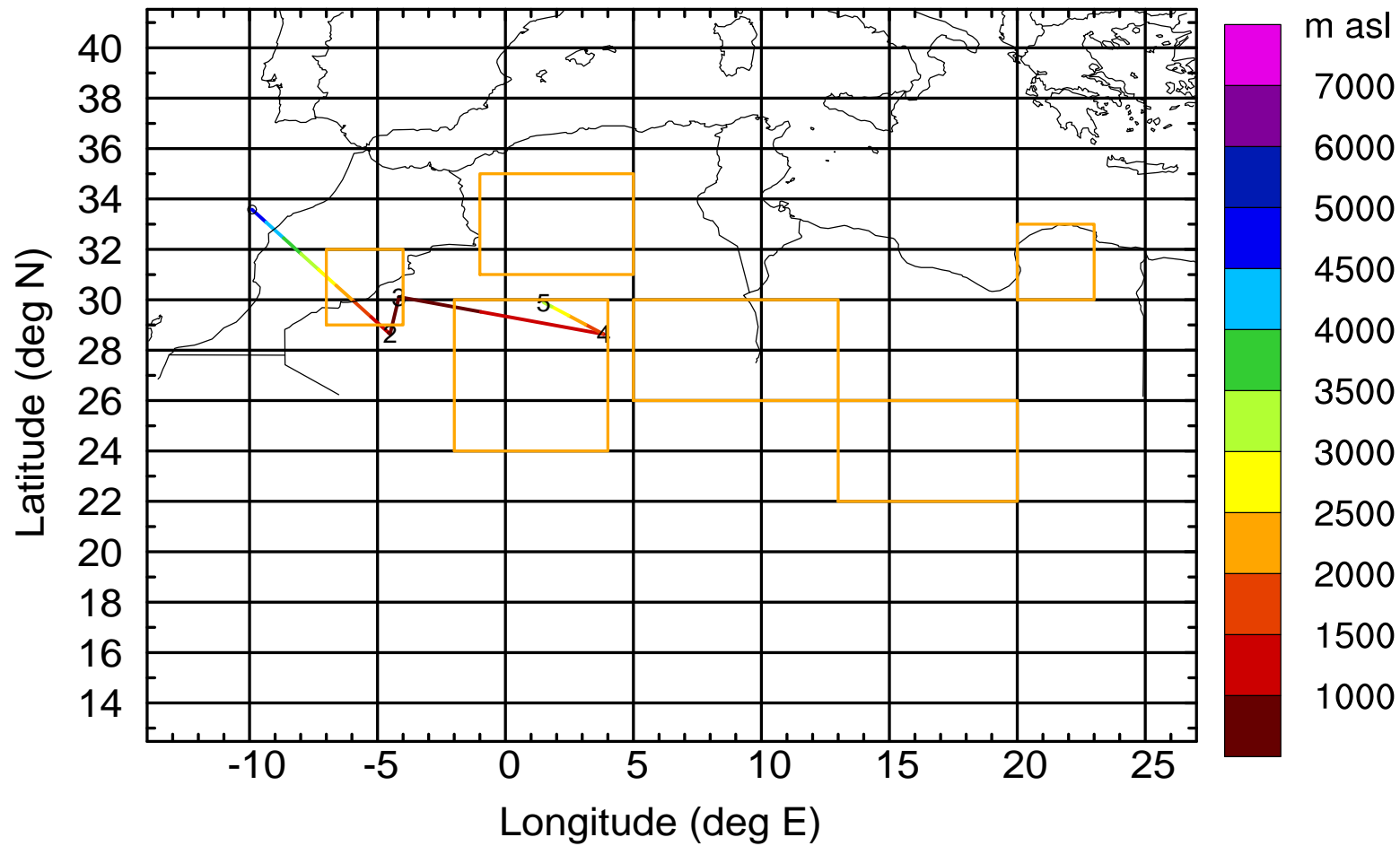
BWD 20170420/14 -71H = 17/15 UTC





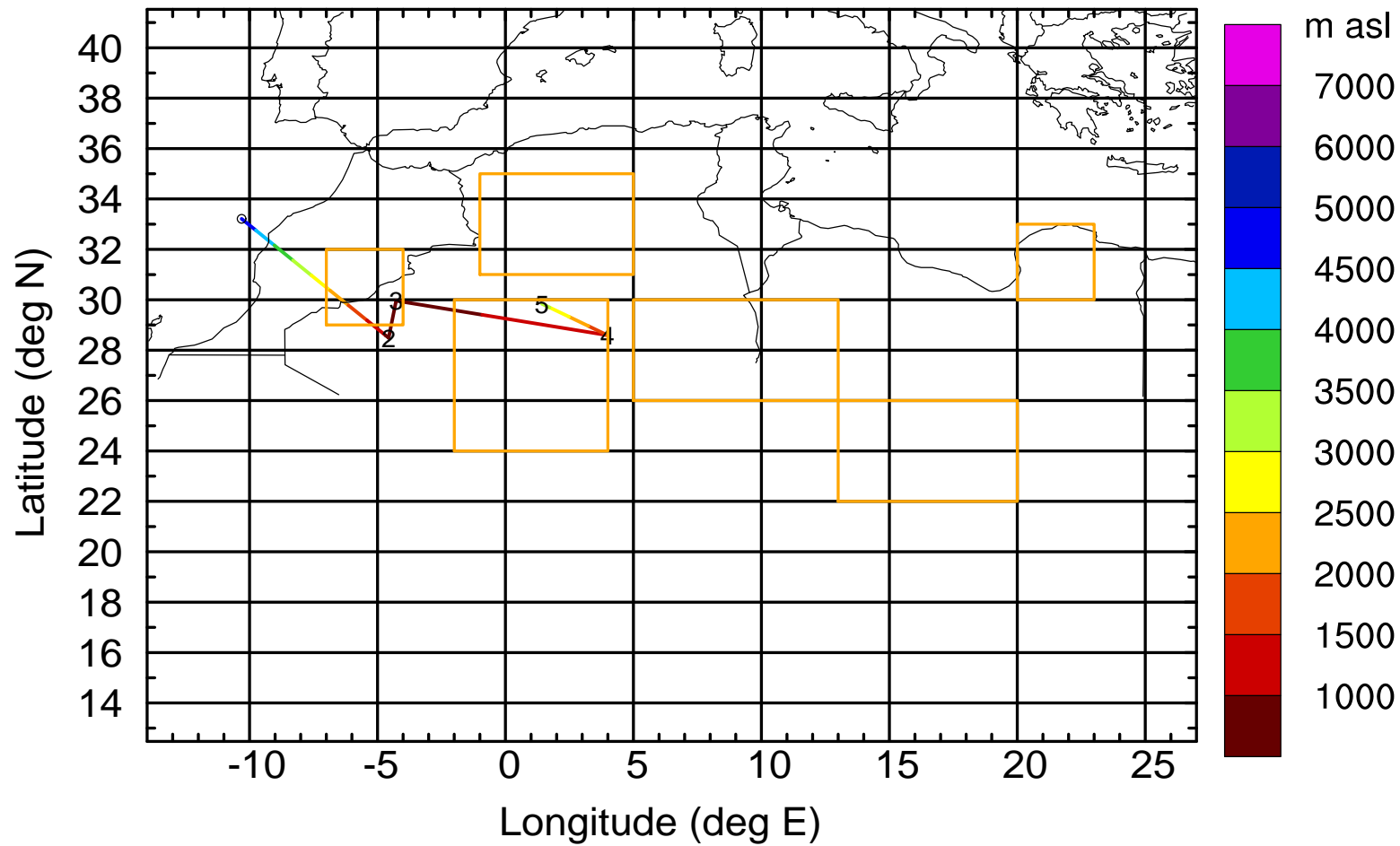
Level #1 of flight 170420b

BWD 20170420/14 -72H = 17/14 UTC



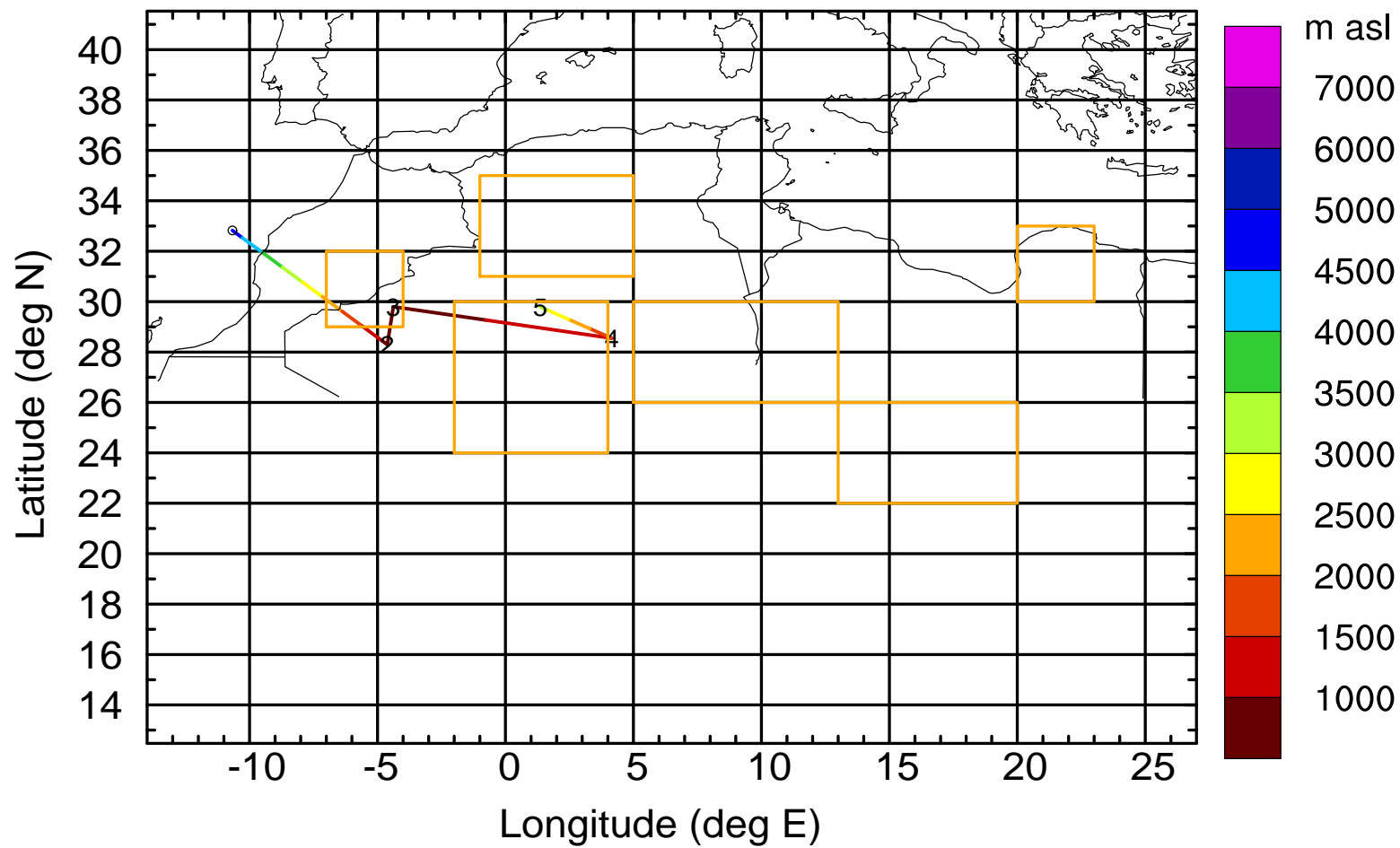
Level #1 of flight 170420b

BWD 20170420/14 -73H = 17/13 UTC



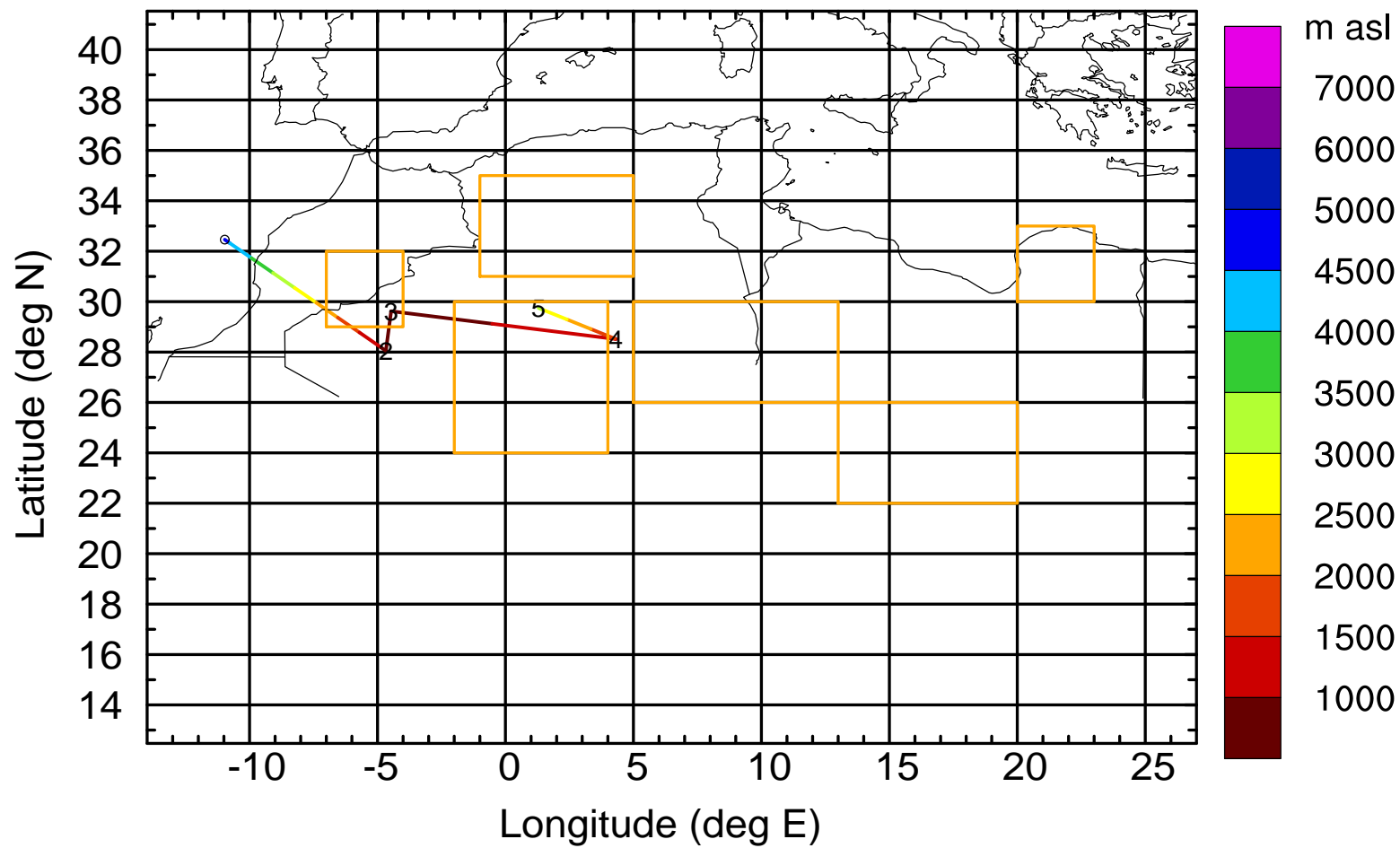
Level #1 of flight 170420b

BWD 20170420/14 -74H = 17/12 UTC



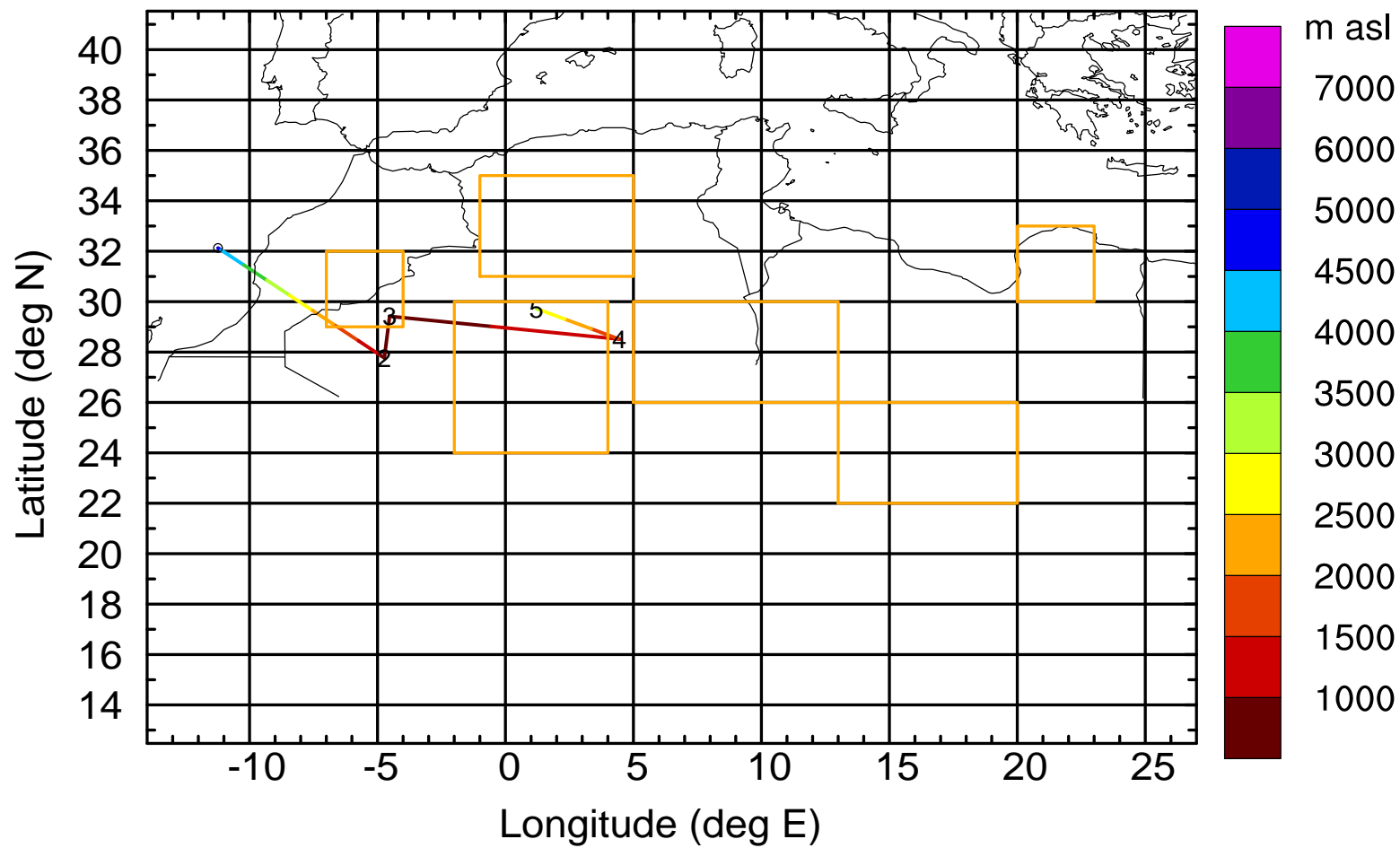
Level #1 of flight 170420b

BWD 20170420/14 -75H = 17/11 UTC



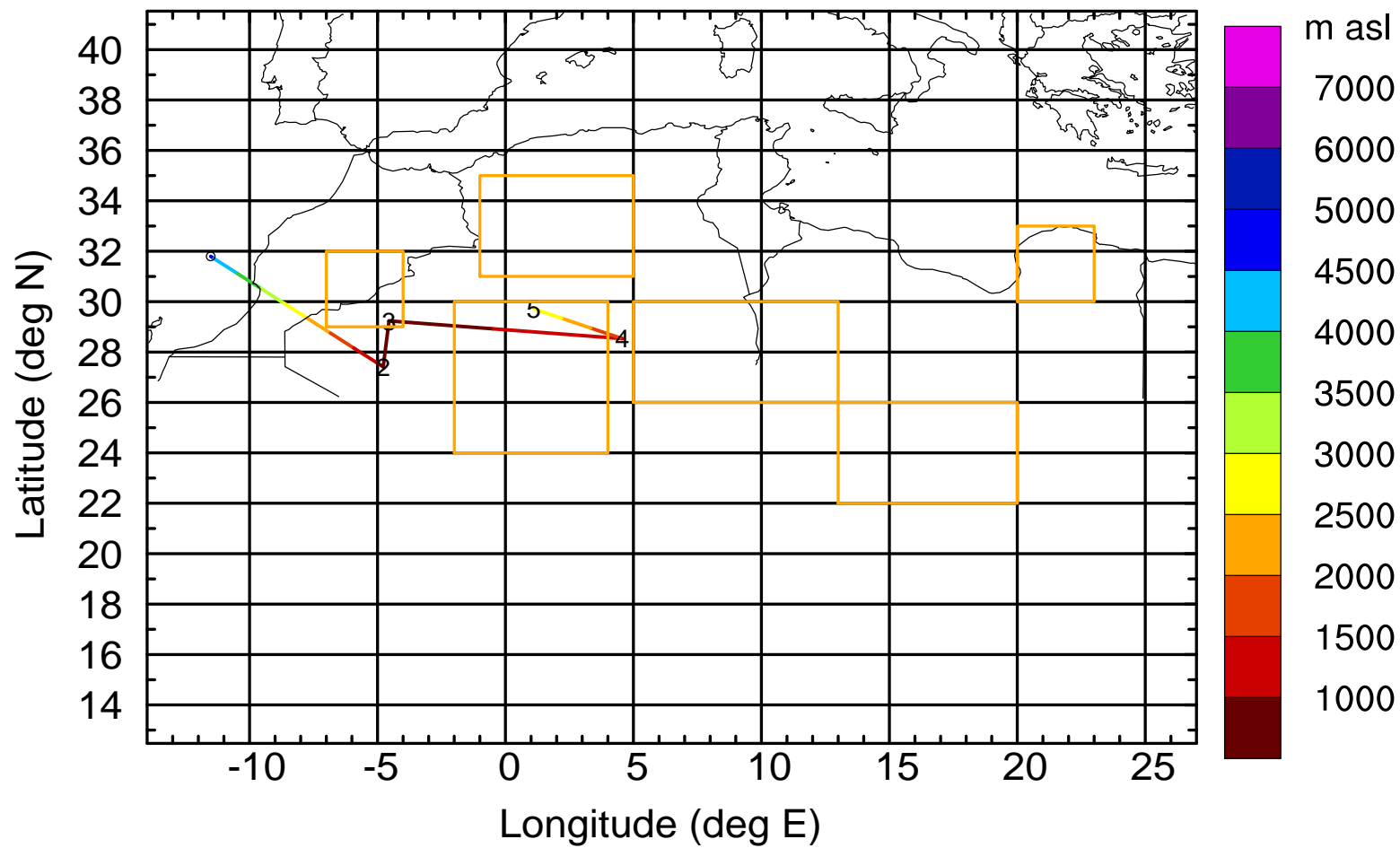
Level #1 of flight 170420b

BWD 20170420/14 -76H = 17/10 UTC



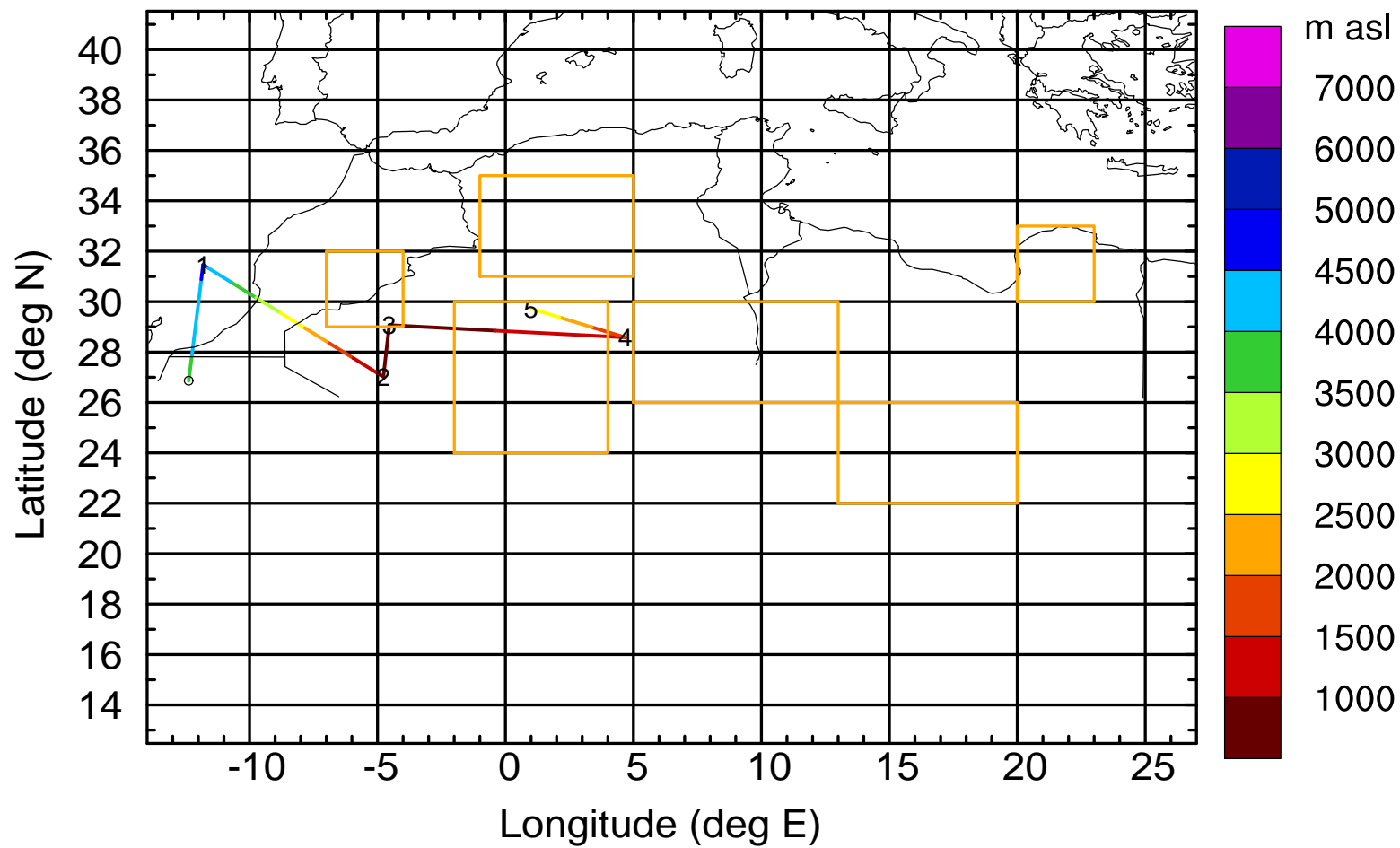
Level #1 of flight 170420b

BWD 20170420/14 -77H = 17/09 UTC



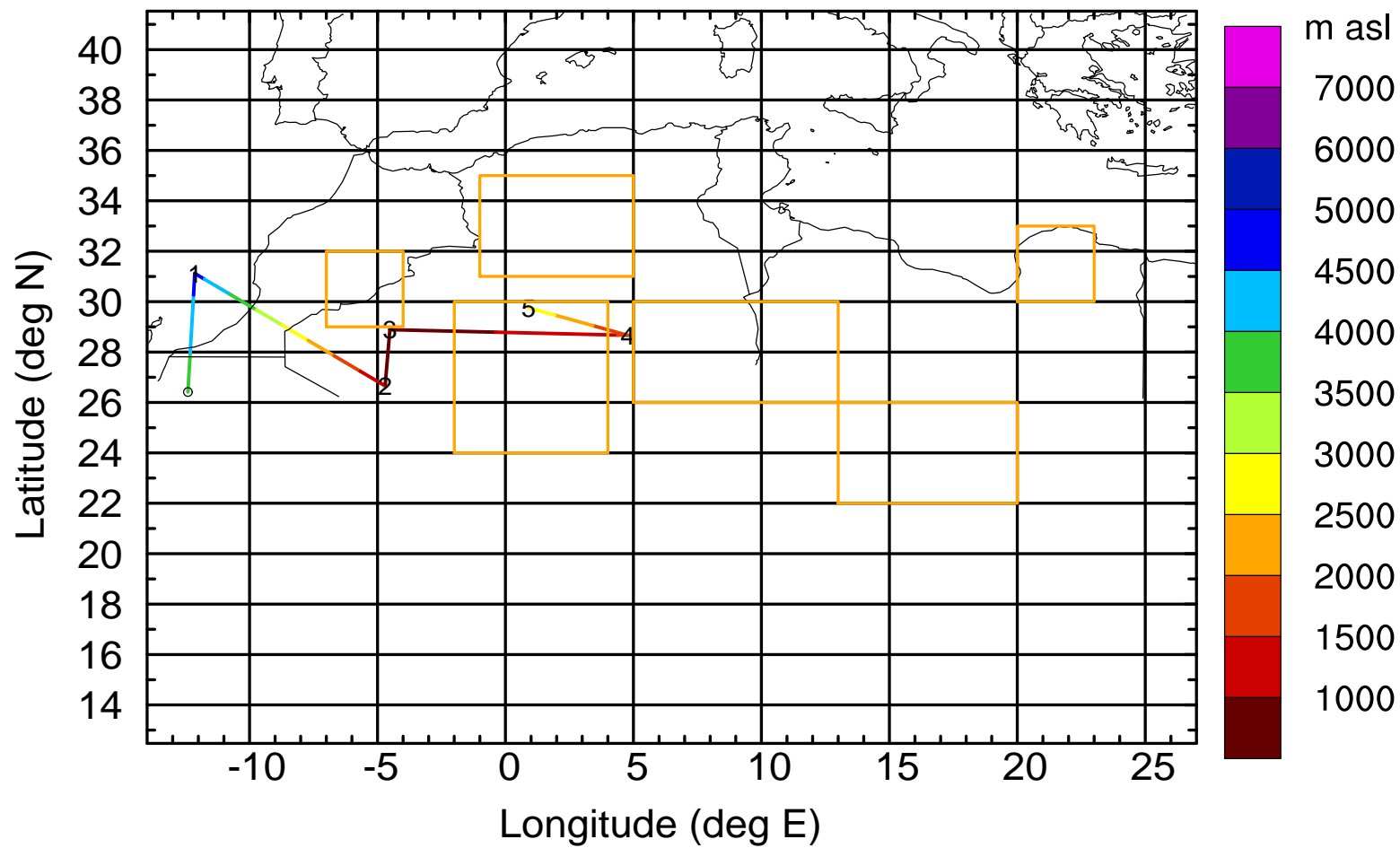
Level #1 of flight 170420b

BWD 20170420/14 -78H = 17/08 UTC



Level #1 of flight 170420b

BWD 20170420/14 -79H = 17/07 UTC

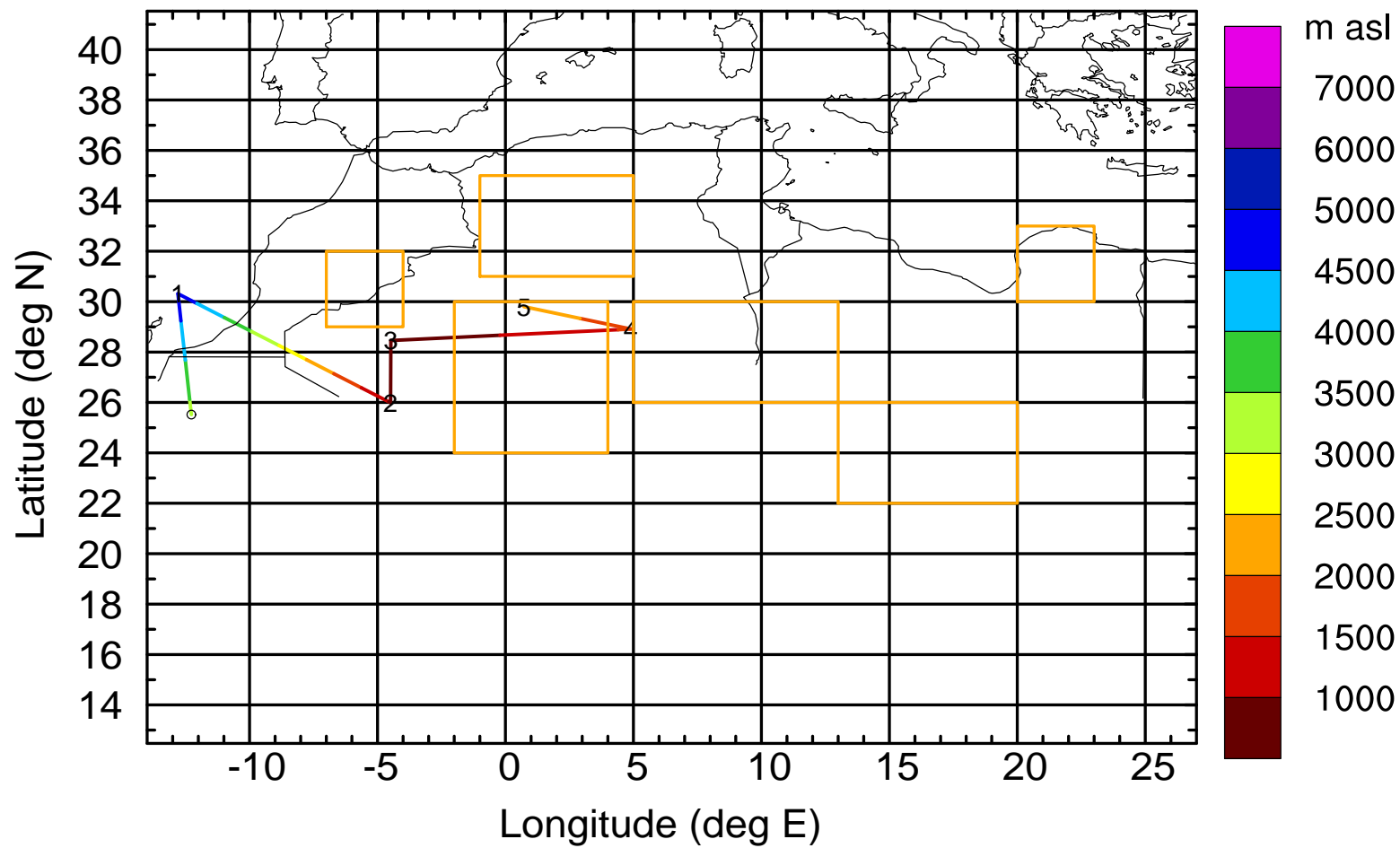






Level #1 of flight 170420b

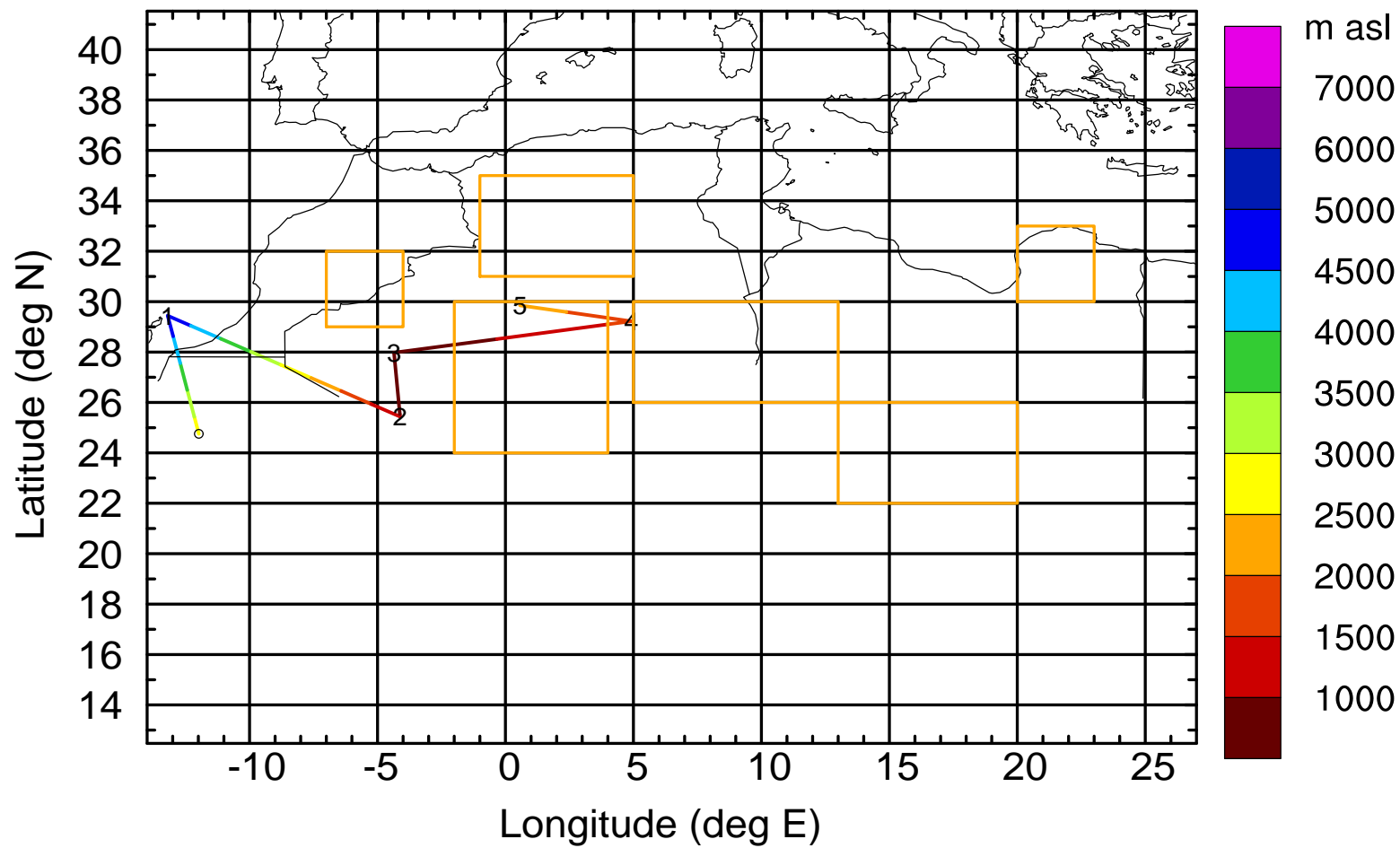
BWD 20170420/14 -81H = 17/05 UTC





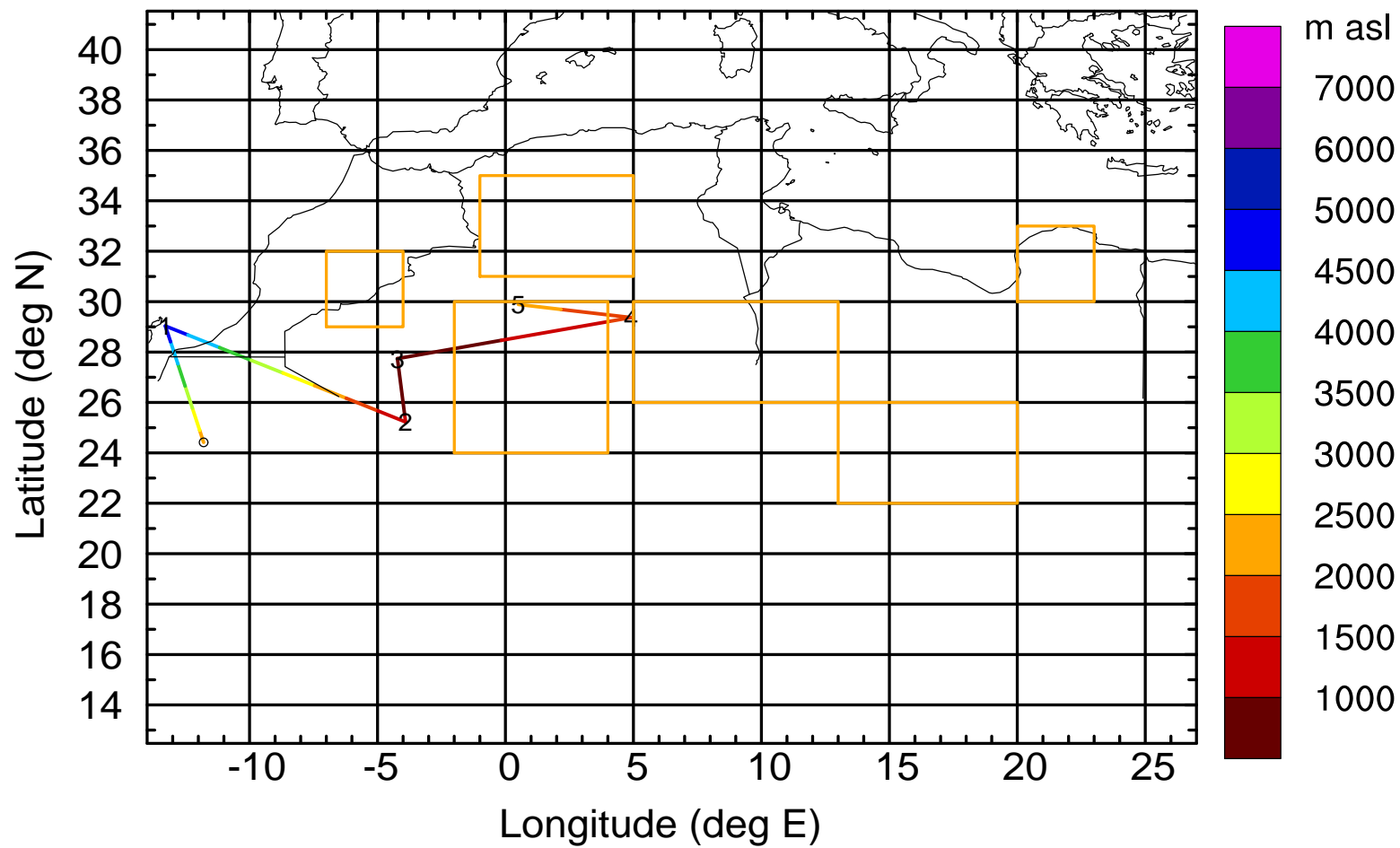
Level #1 of flight 170420b

BWD 20170420/14 -83H = 17/03 UTC



Level #1 of flight 170420b

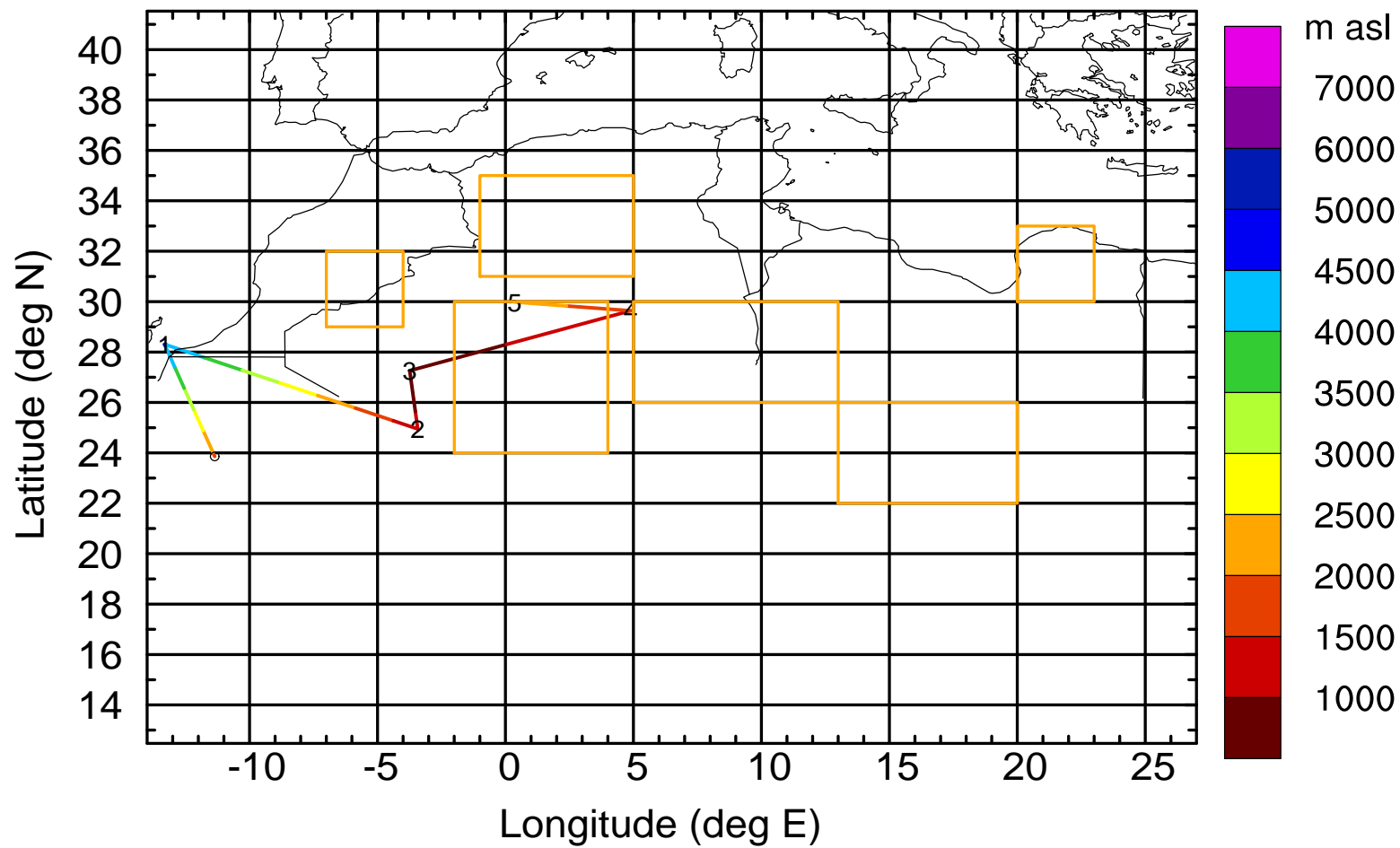
BWD 20170420/14 -84H = 17/02 UTC





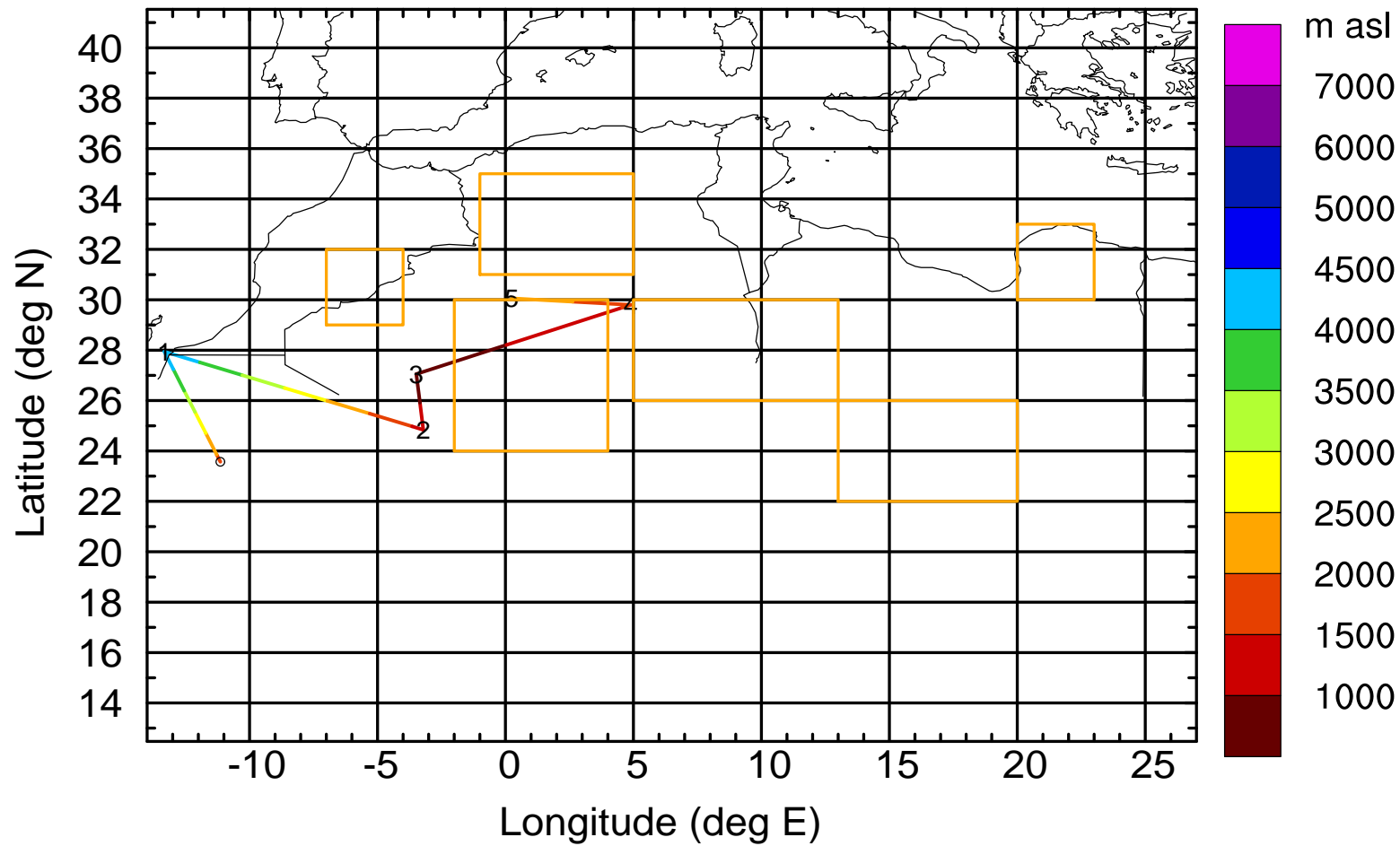
Level #1 of flight 170420b

BWD 20170420/14 -86H = 17/00 UTC



Level #1 of flight 170420b

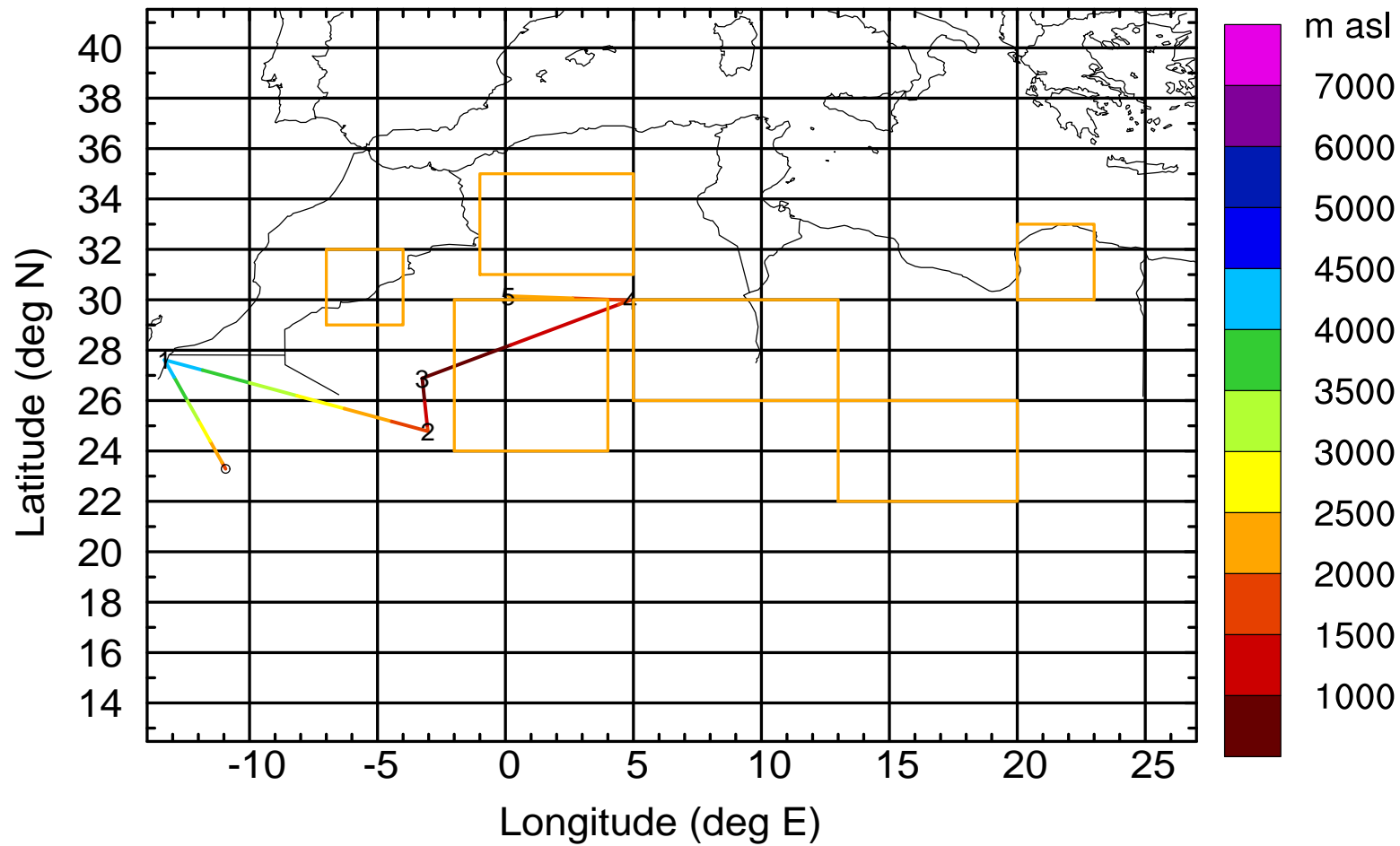
BWD 20170420/14 -87H = 16/23 UTC





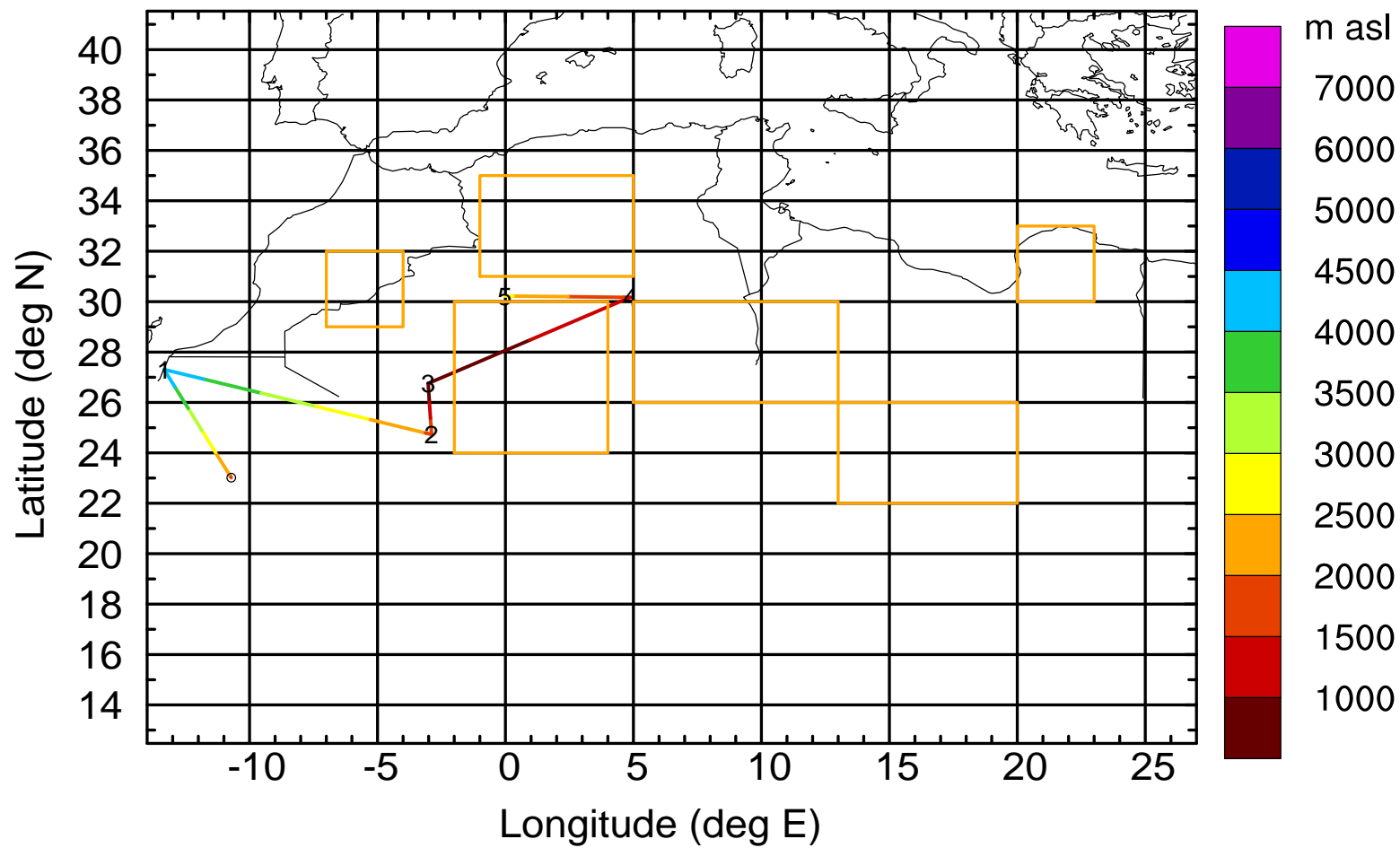
Level #1 of flight 170420b

BWD 20170420/14 -88H = 16/22 UTC



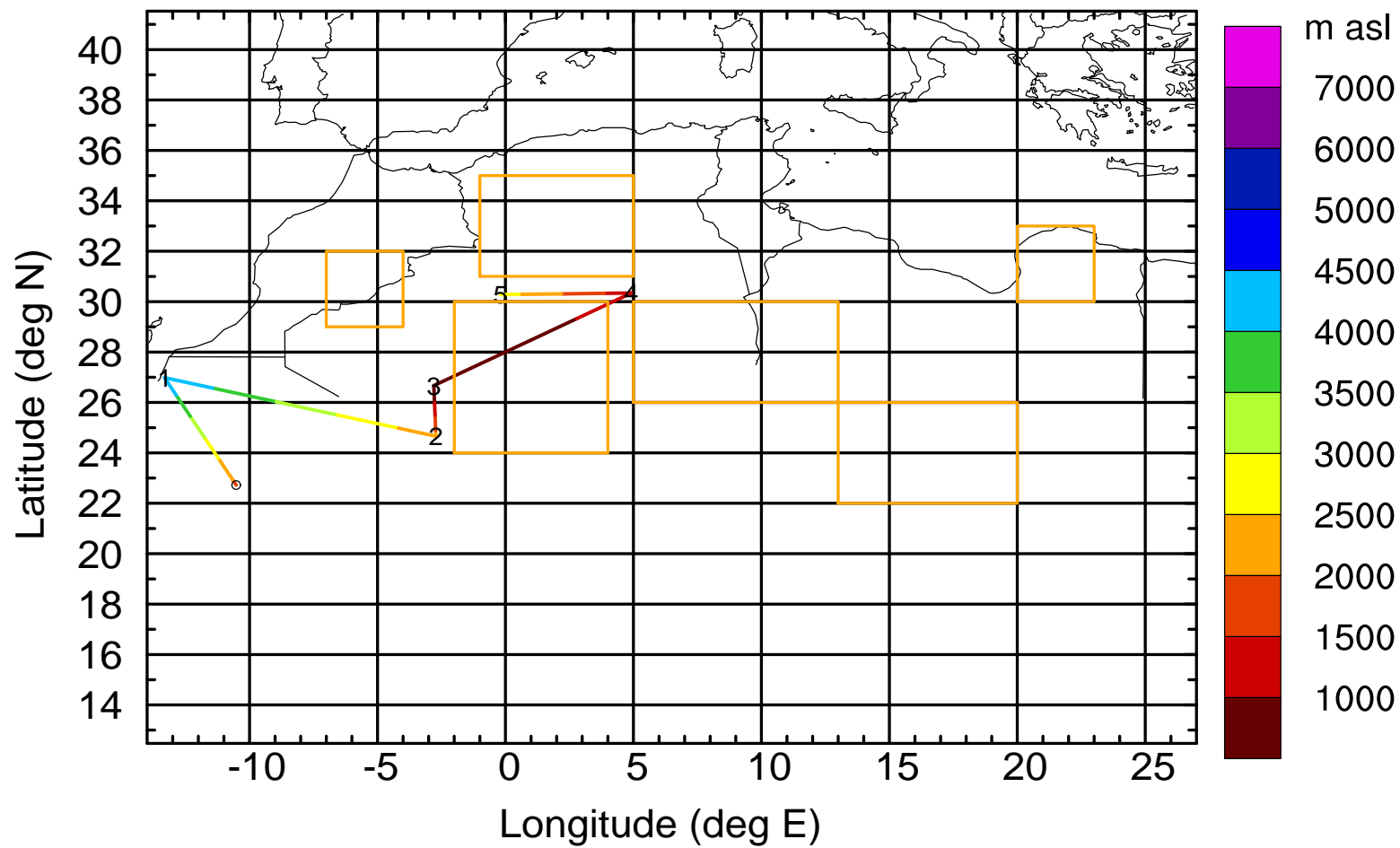
Level #1 of flight 170420b

BWD 20170420/14 -89H = 16/21 UTC



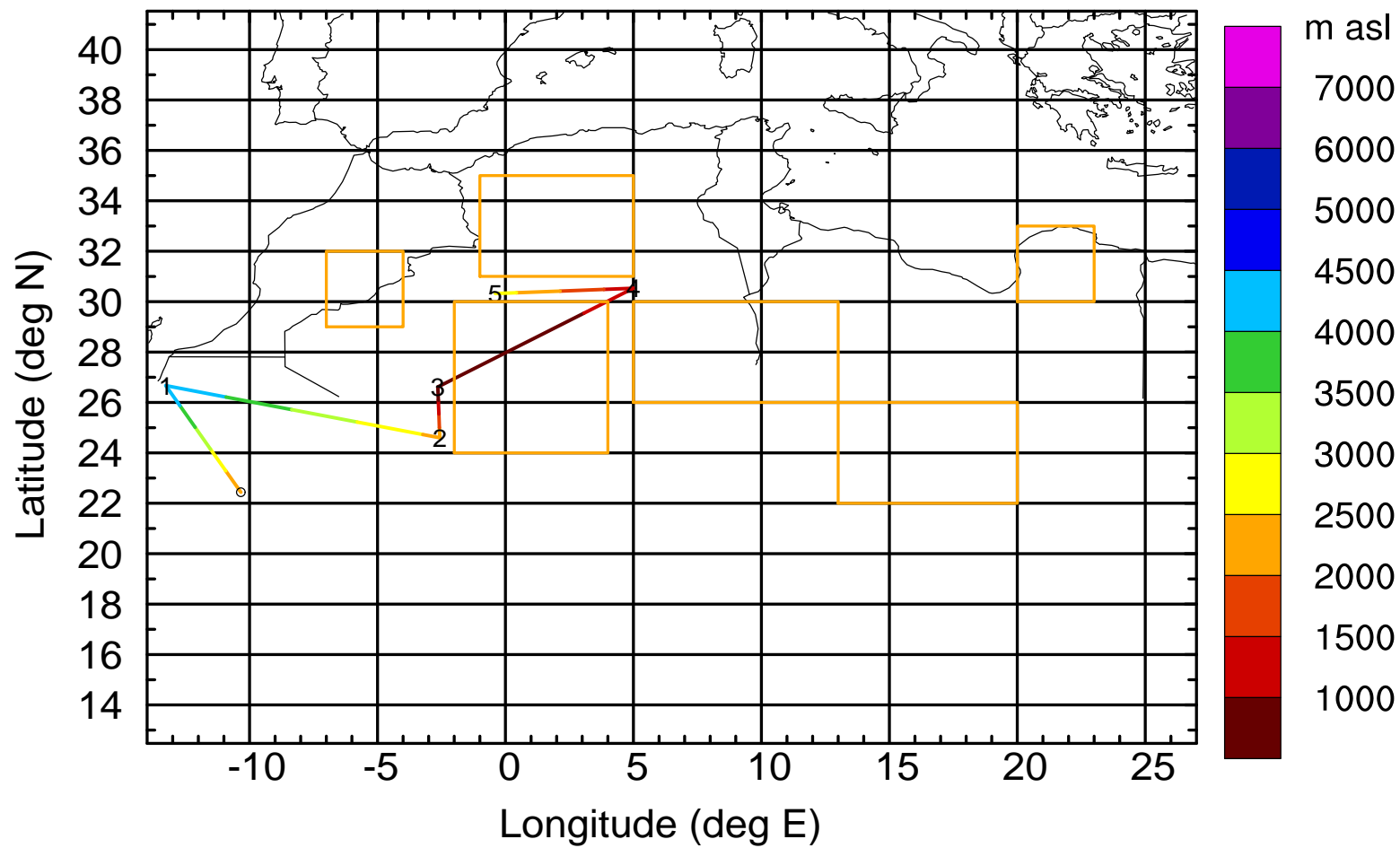
Level #1 of flight 170420b

BWD 20170420/14 -90H = 16/20 UTC



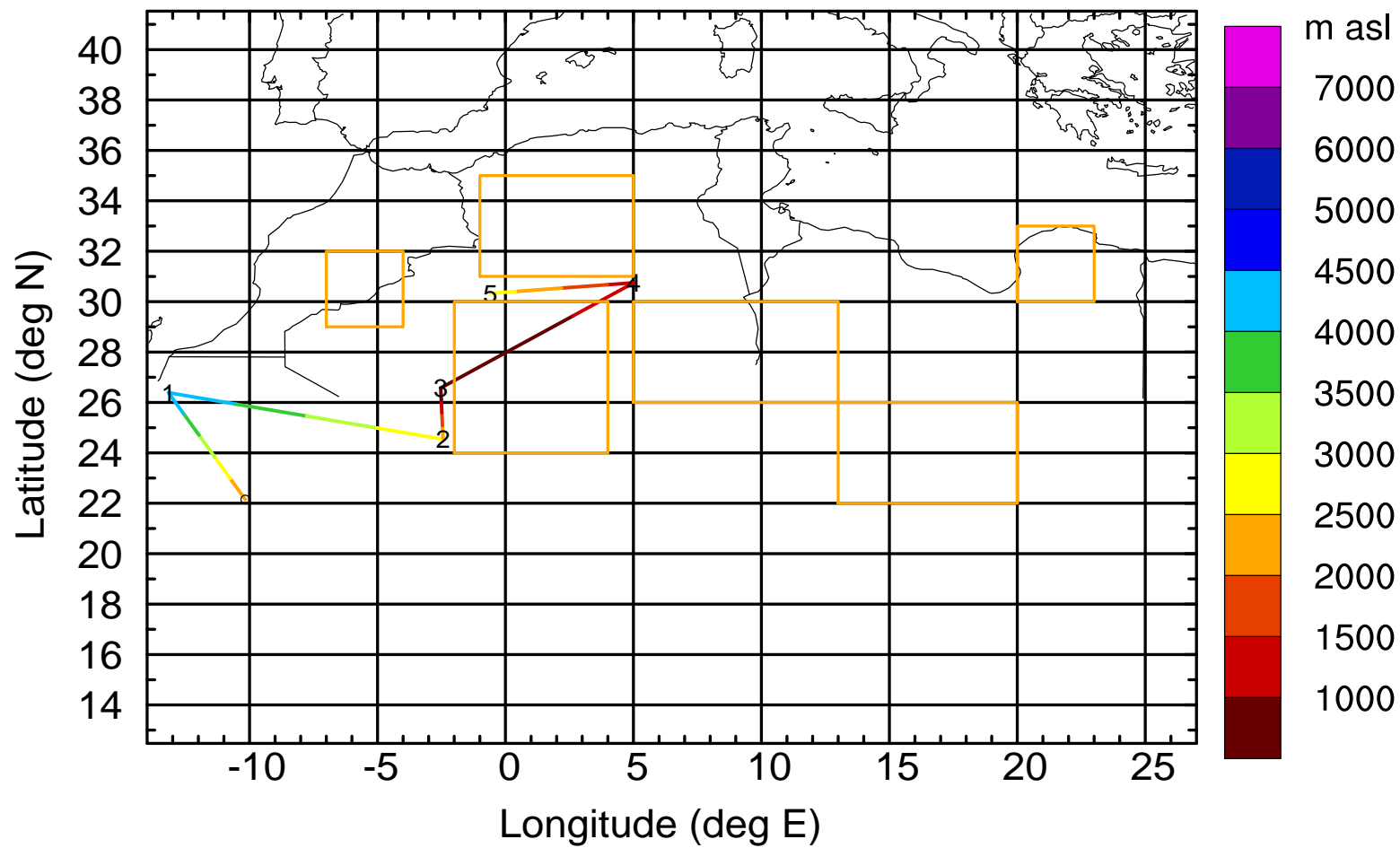
Level #1 of flight 170420b

BWD 20170420/14 -91H = 16/19 UTC



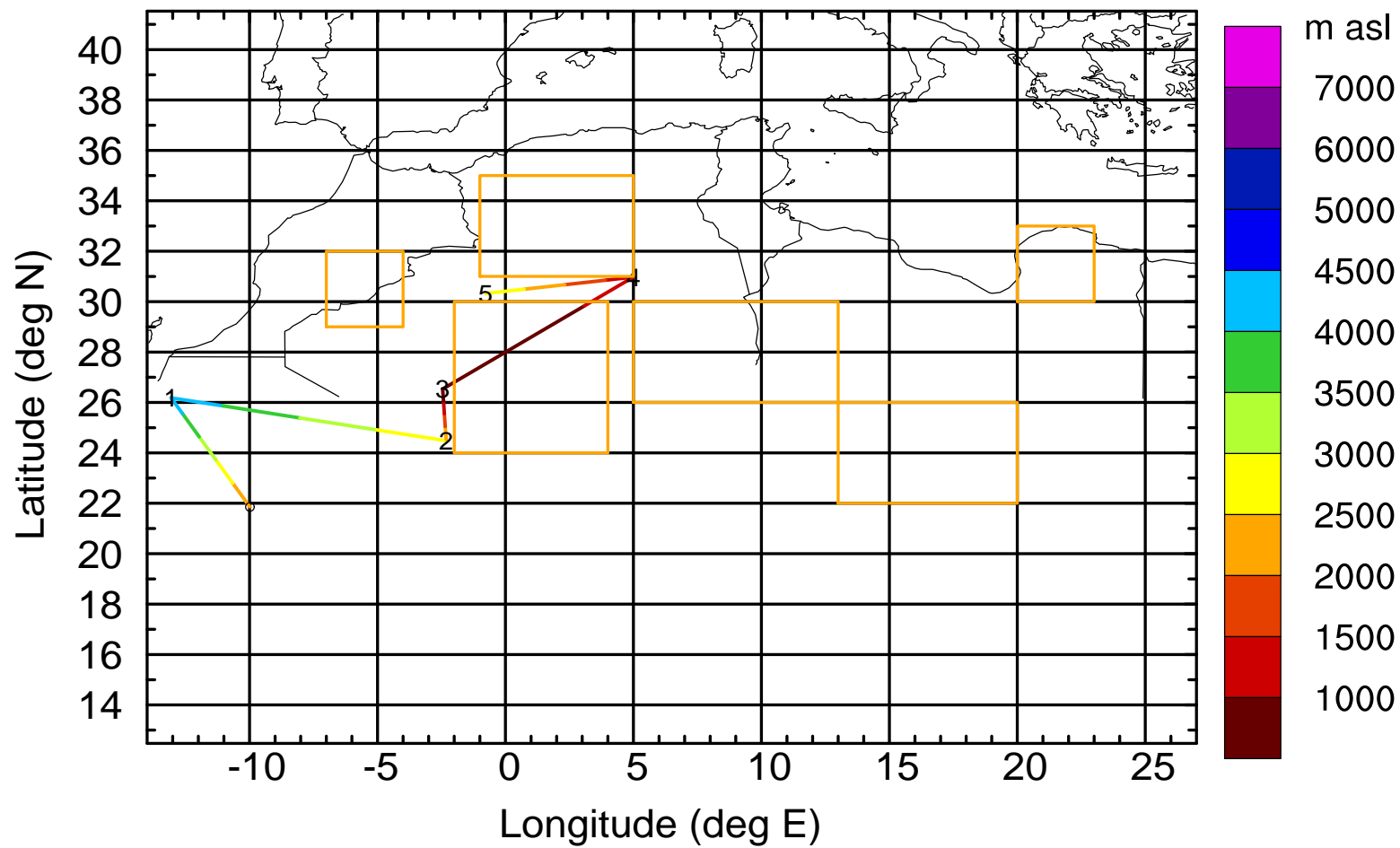
Level #1 of flight 170420b

BWD 20170420/14 -92H = 16/18 UTC



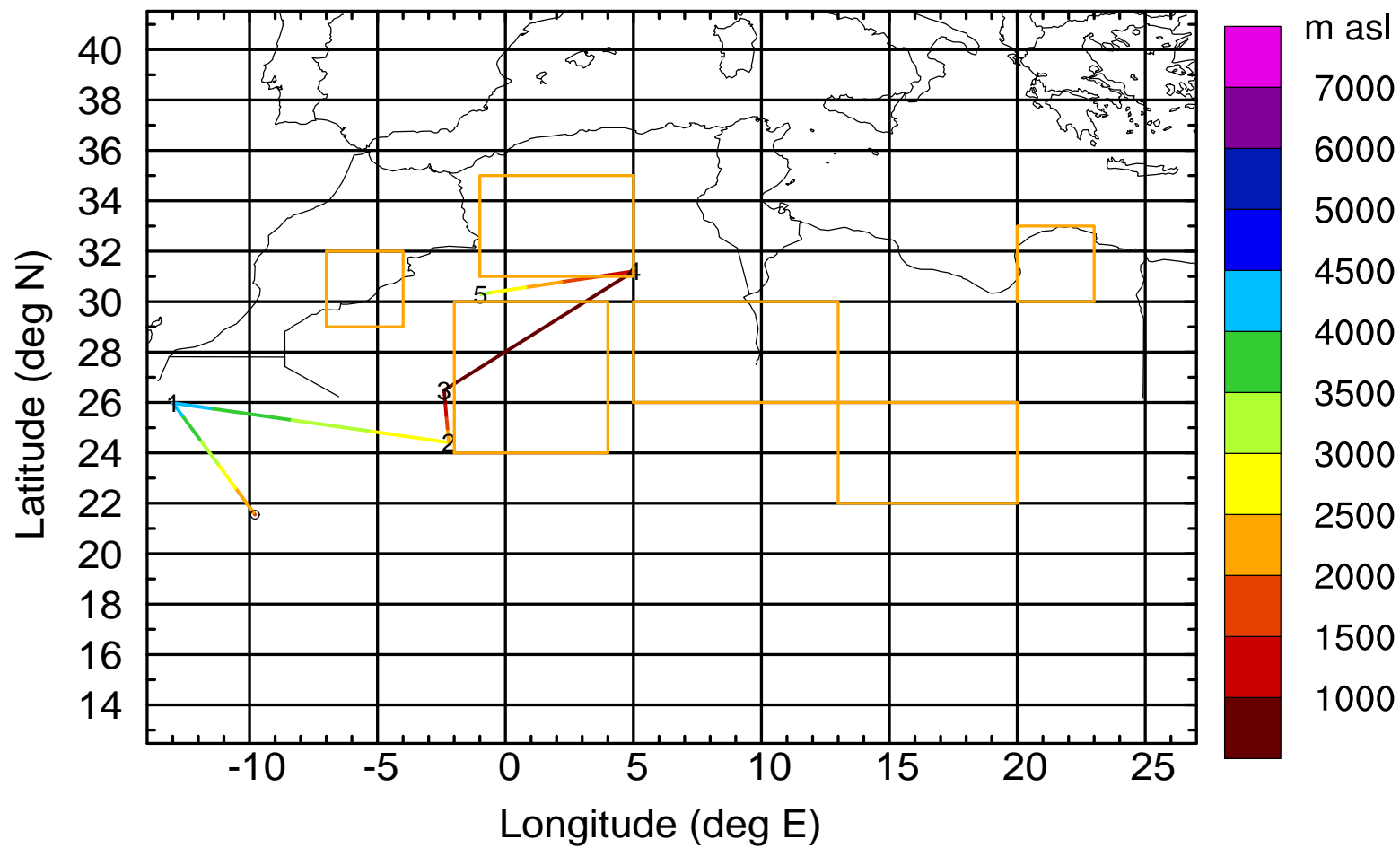
Level #1 of flight 170420b

BWD 20170420/14 -93H = 16/17 UTC



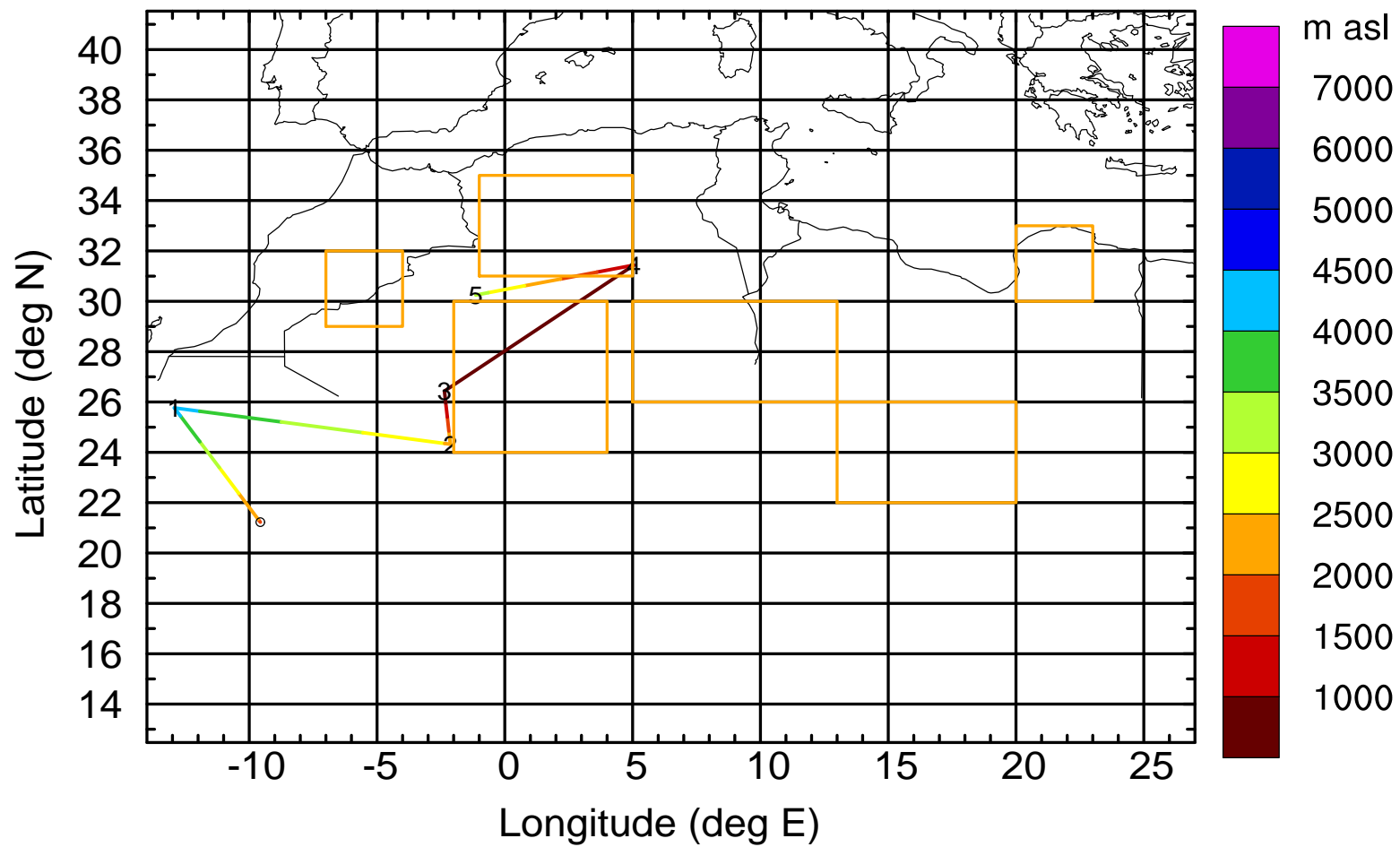
Level #1 of flight 170420b

BWD 20170420/14 -94H = 16/16 UTC



Level #1 of flight 170420b

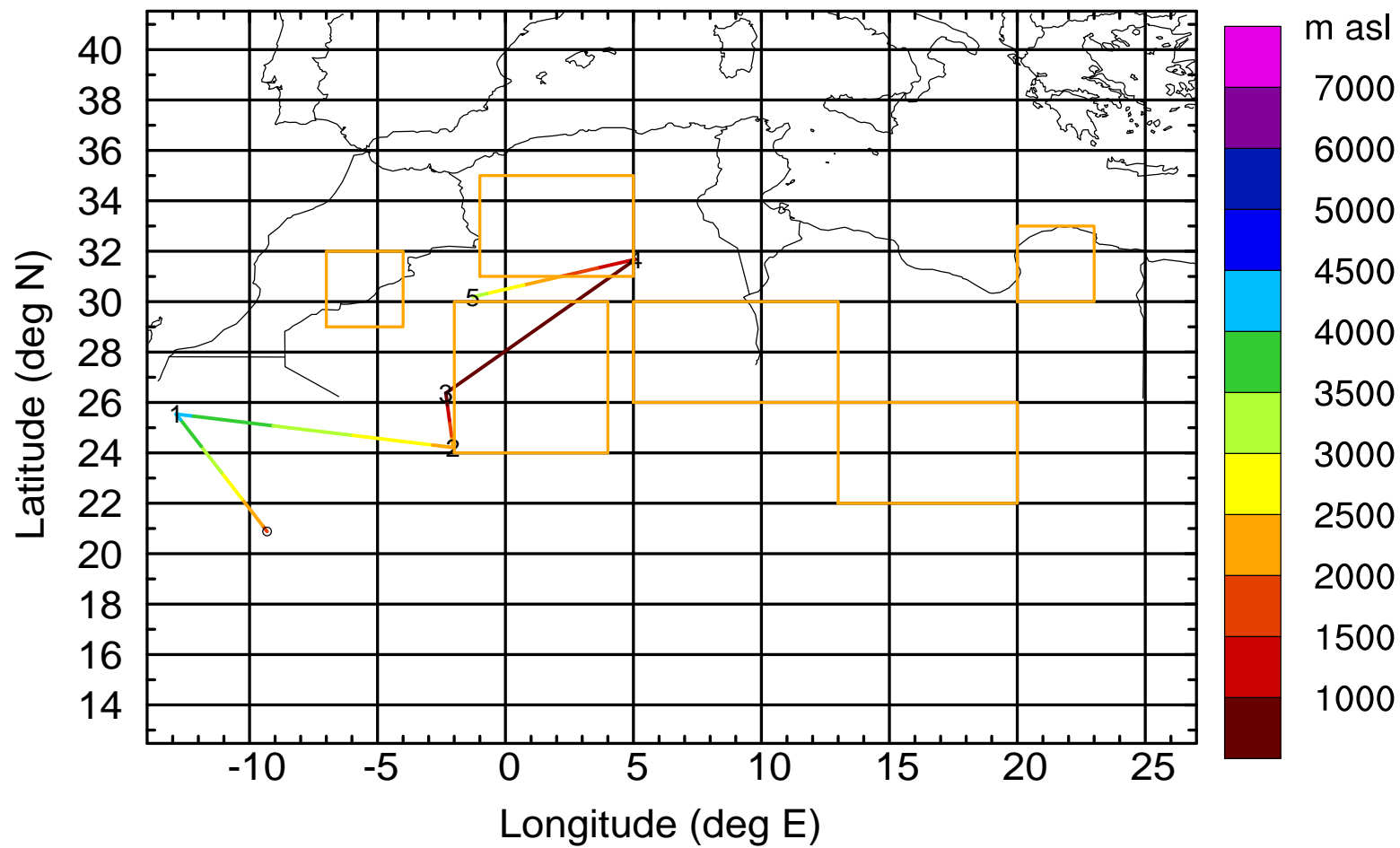
BWD 20170420/14 -95H = 16/15 UTC





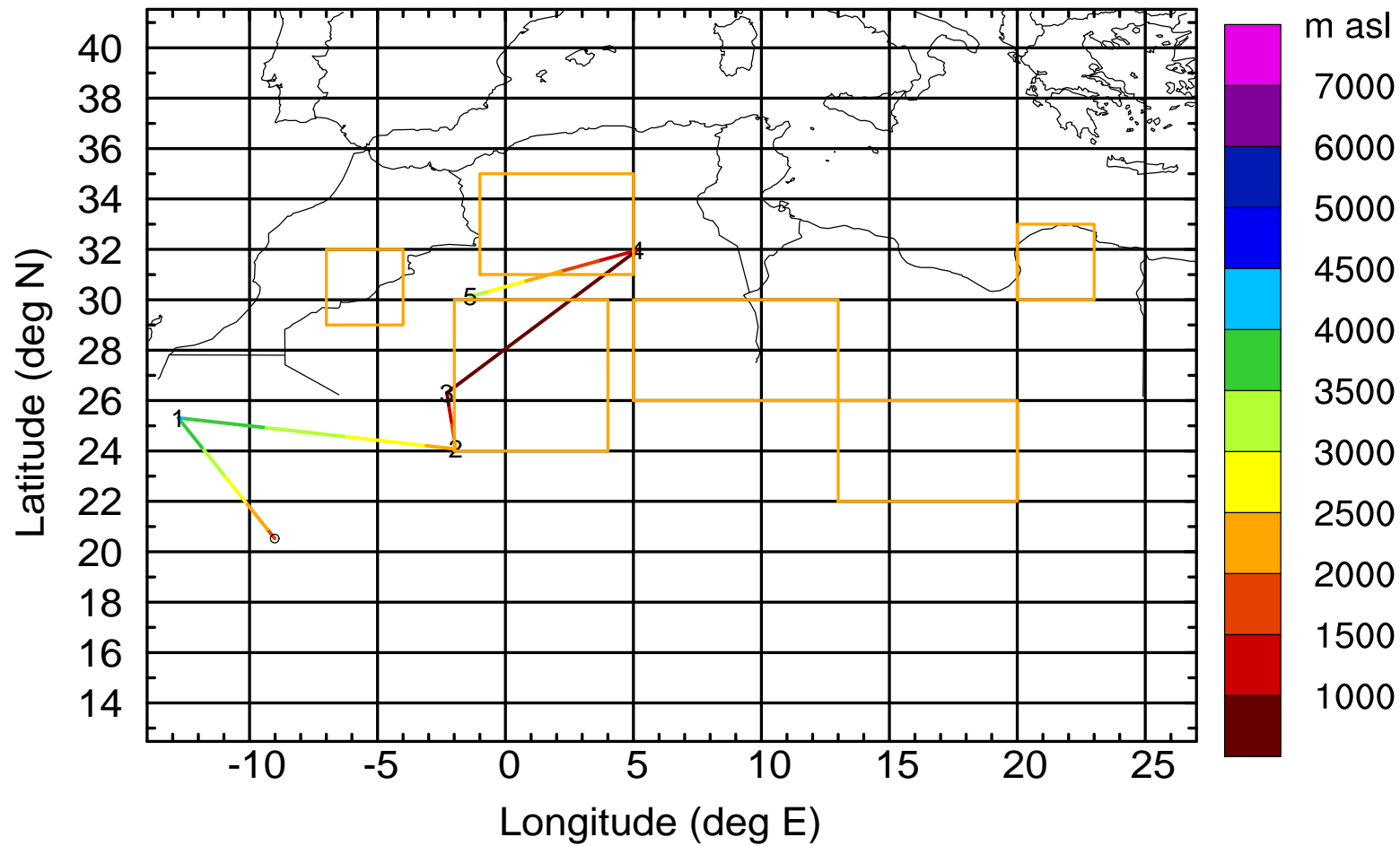
Level #1 of flight 170420b

BWD 20170420/14 -96H = 16/14 UTC



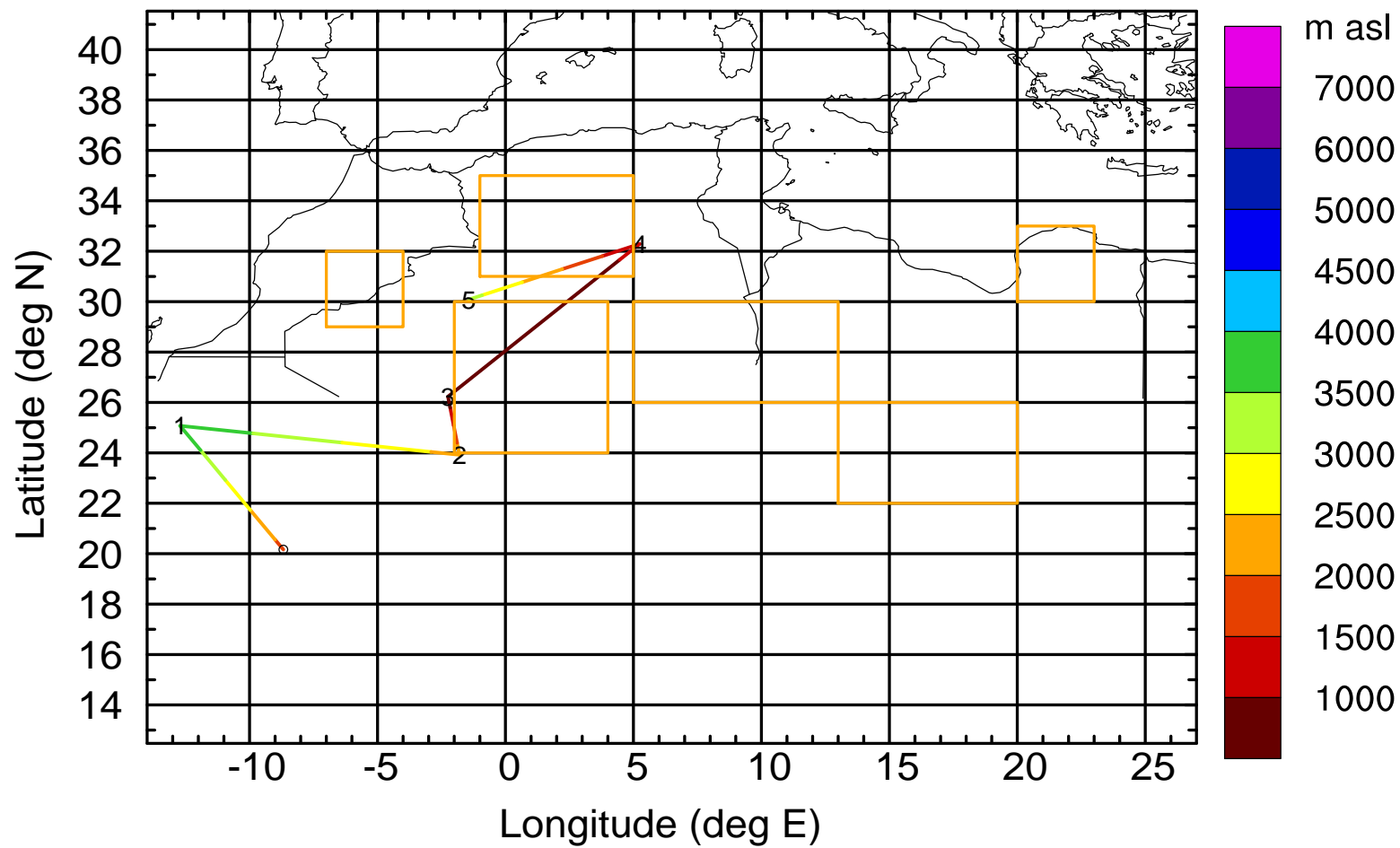
Level #1 of flight 170420b

BWD 20170420/14 -97H = 16/13 UTC



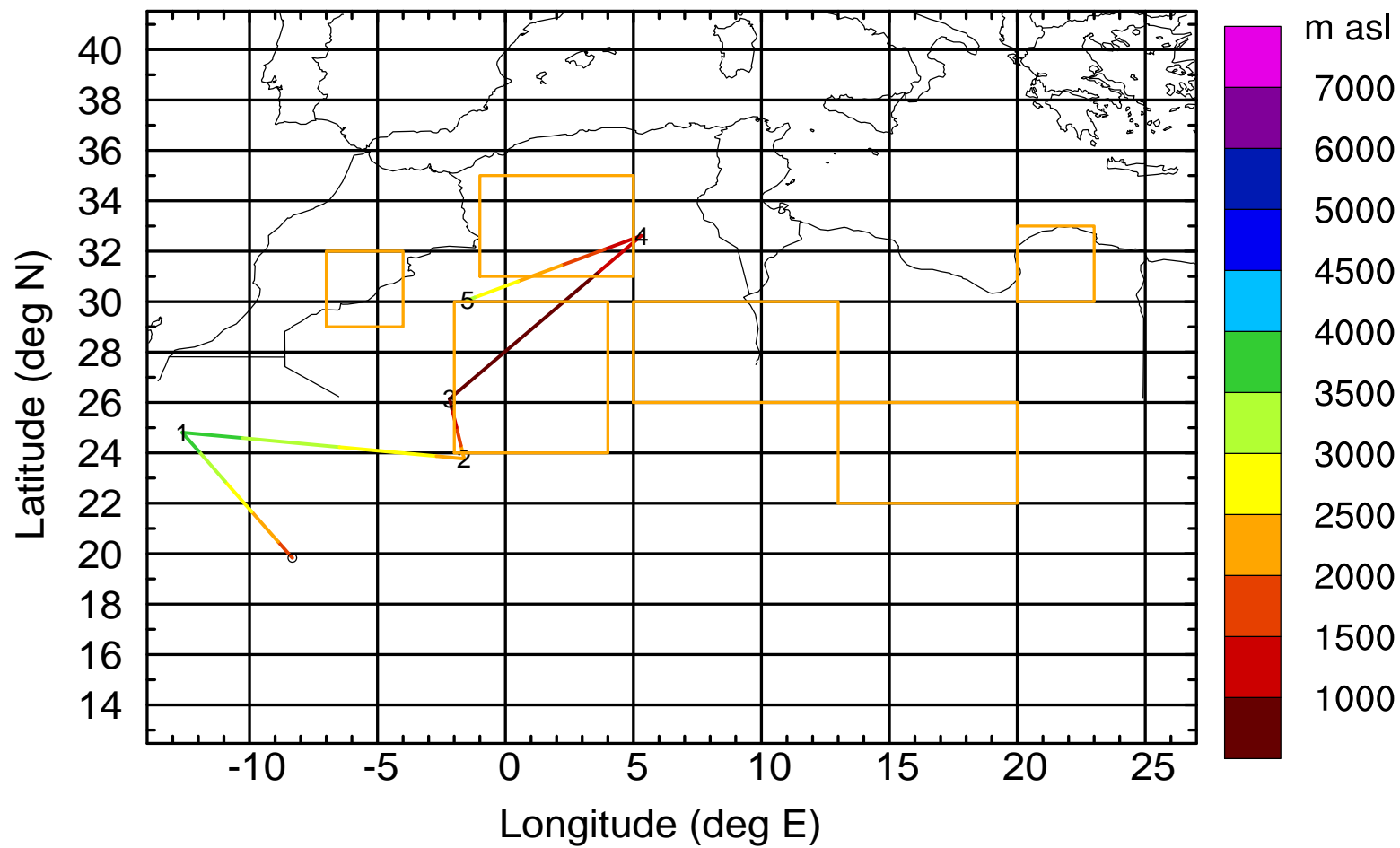
Level #1 of flight 170420b

BWD 20170420/14 -98H = 16/12 UTC



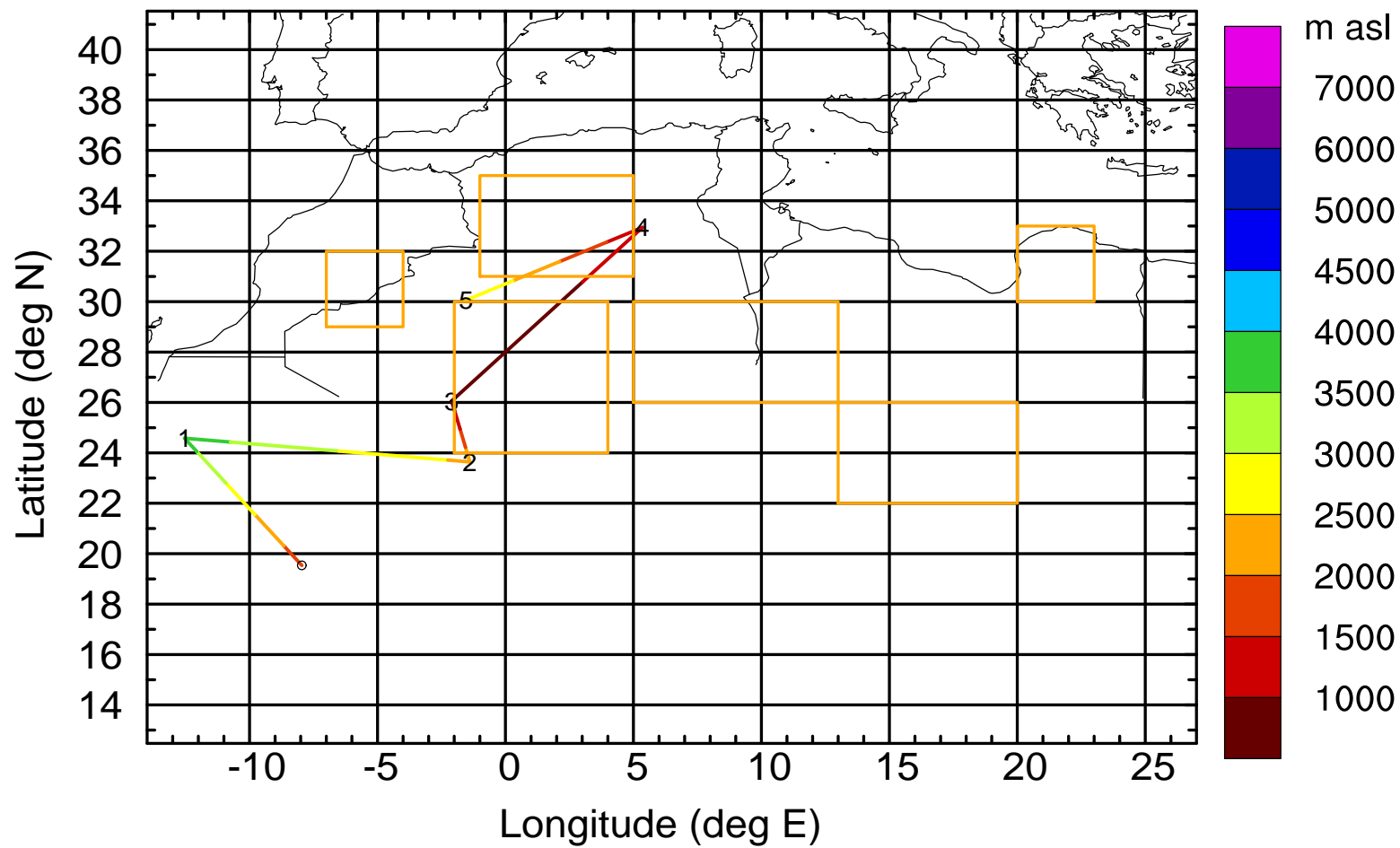
Level #1 of flight 170420b

BWD 20170420/14 -99H = 16/11 UTC



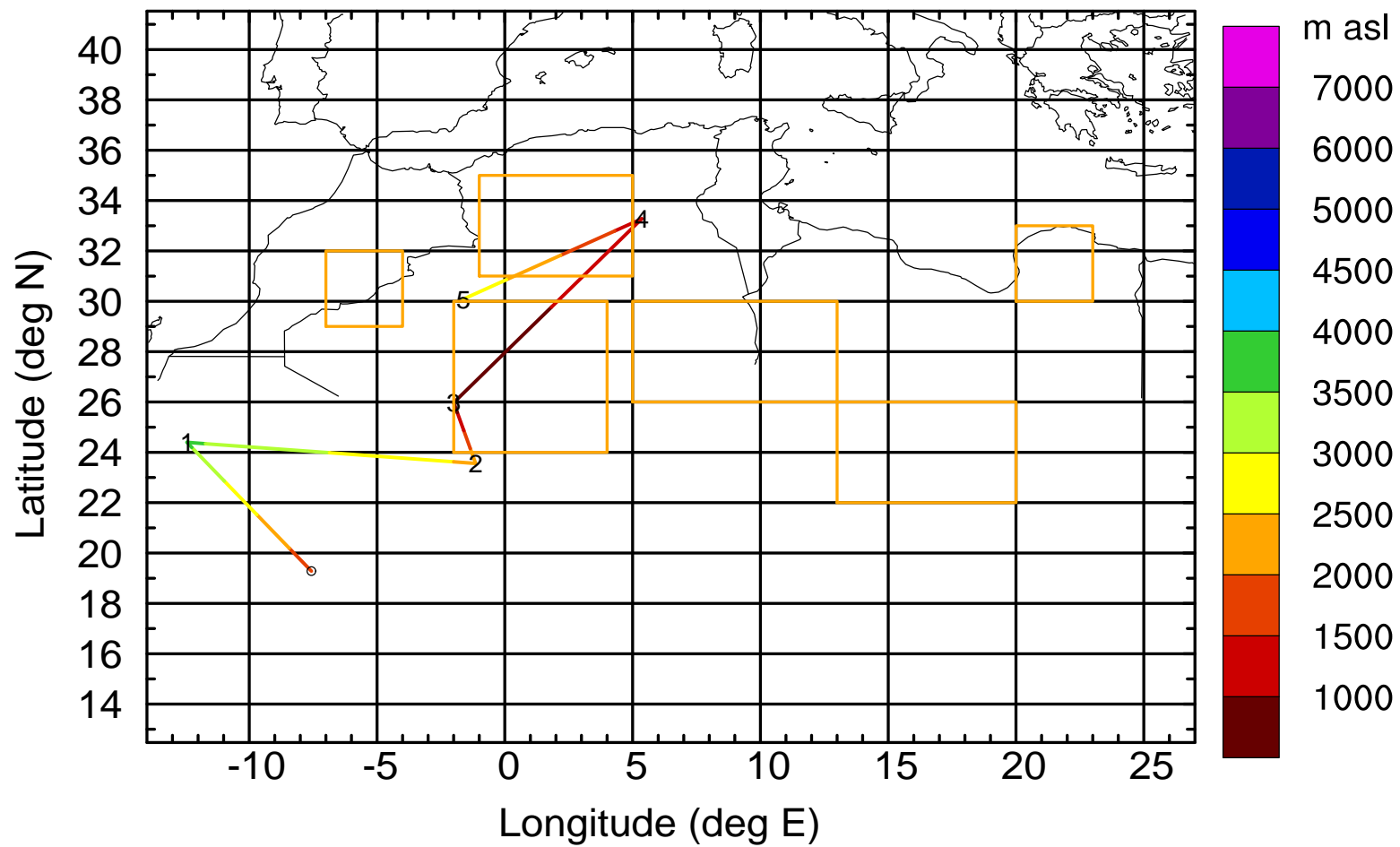
Level #1 of flight 170420b

BWD 20170420/14-100H = 16/10 UTC



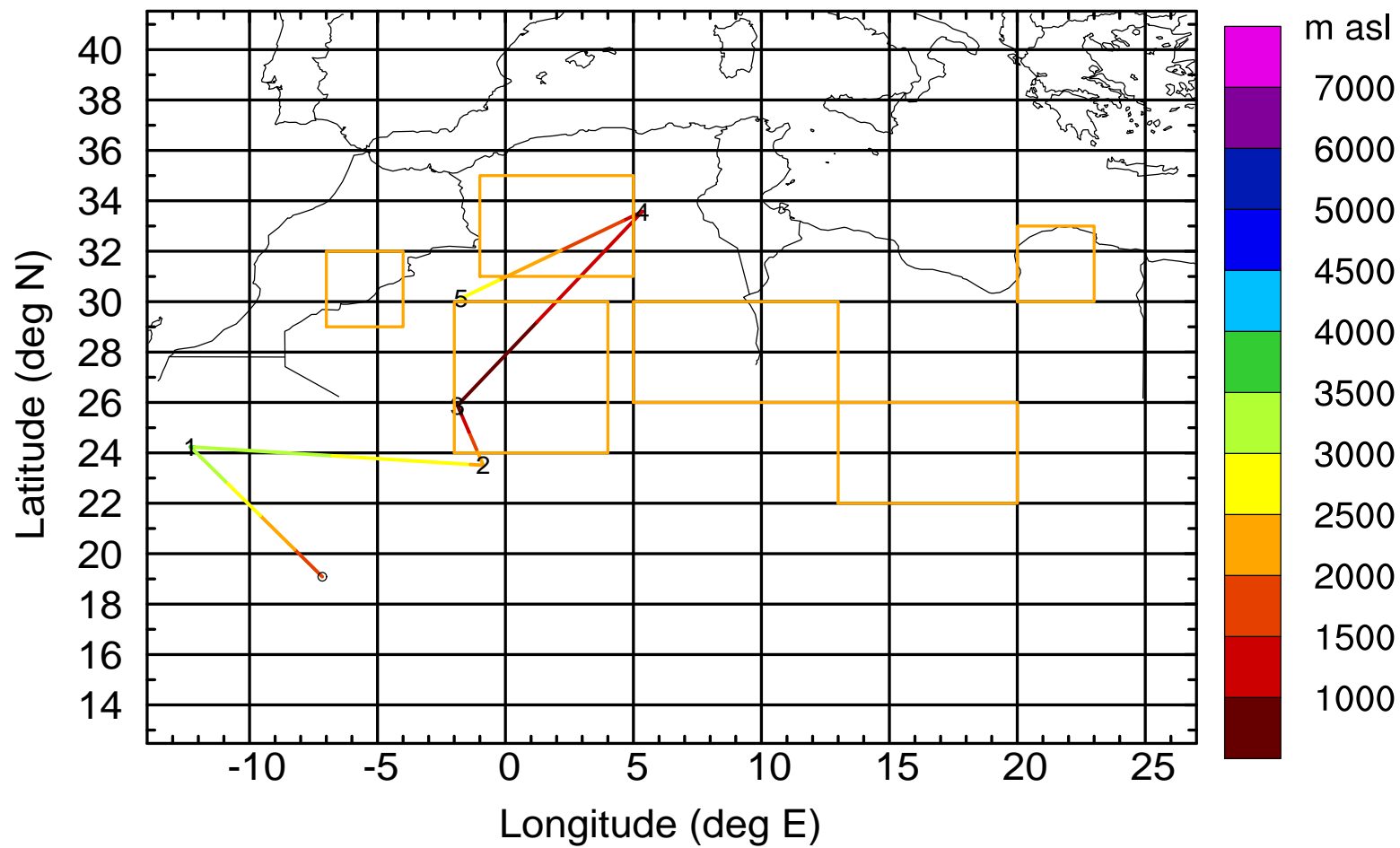
Level #1 of flight 170420b

BWD 20170420/14-101H = 16/09 UTC



Level #1 of flight 170420b

BWD 20170420/14-102H = 16/08 UTC

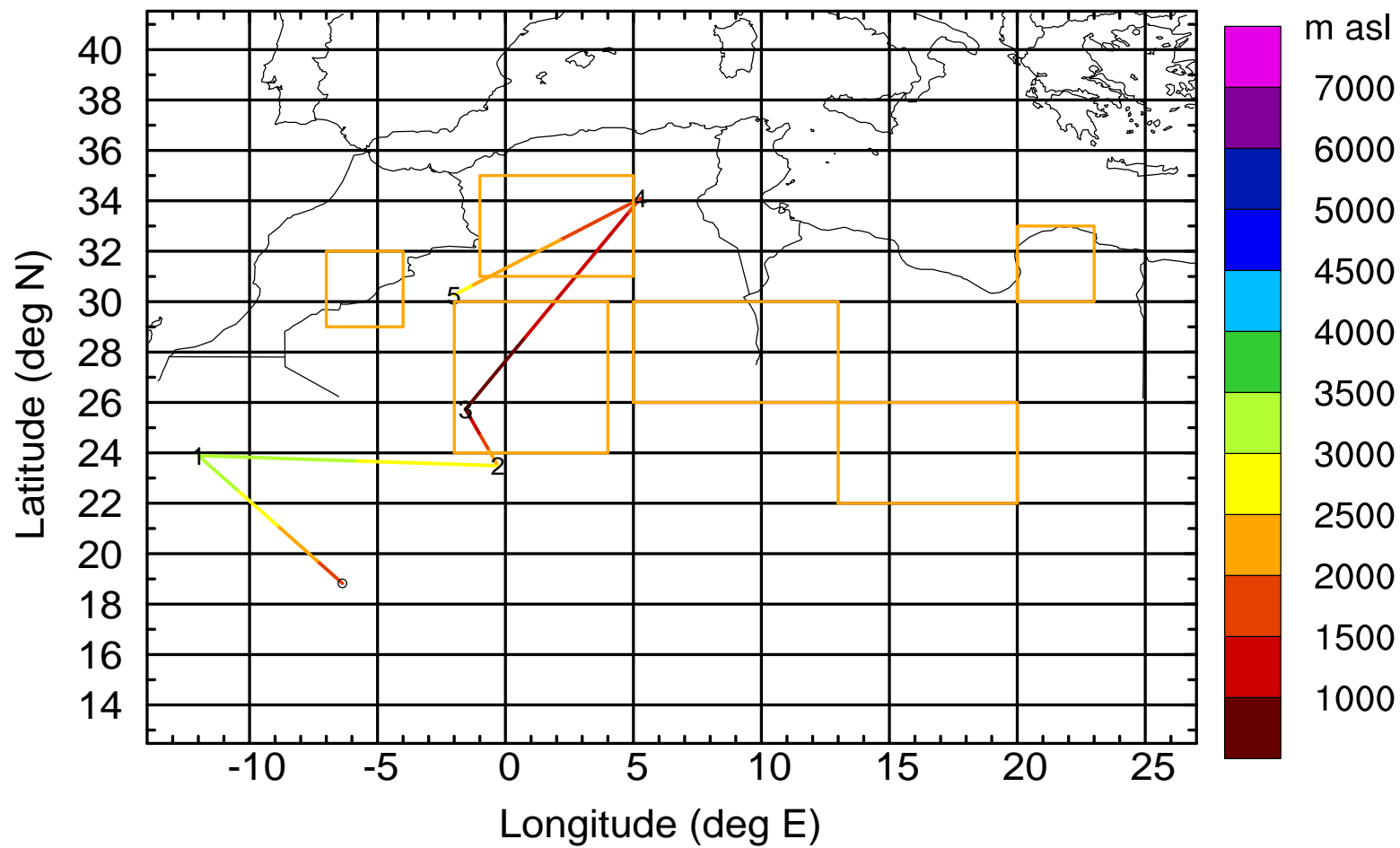






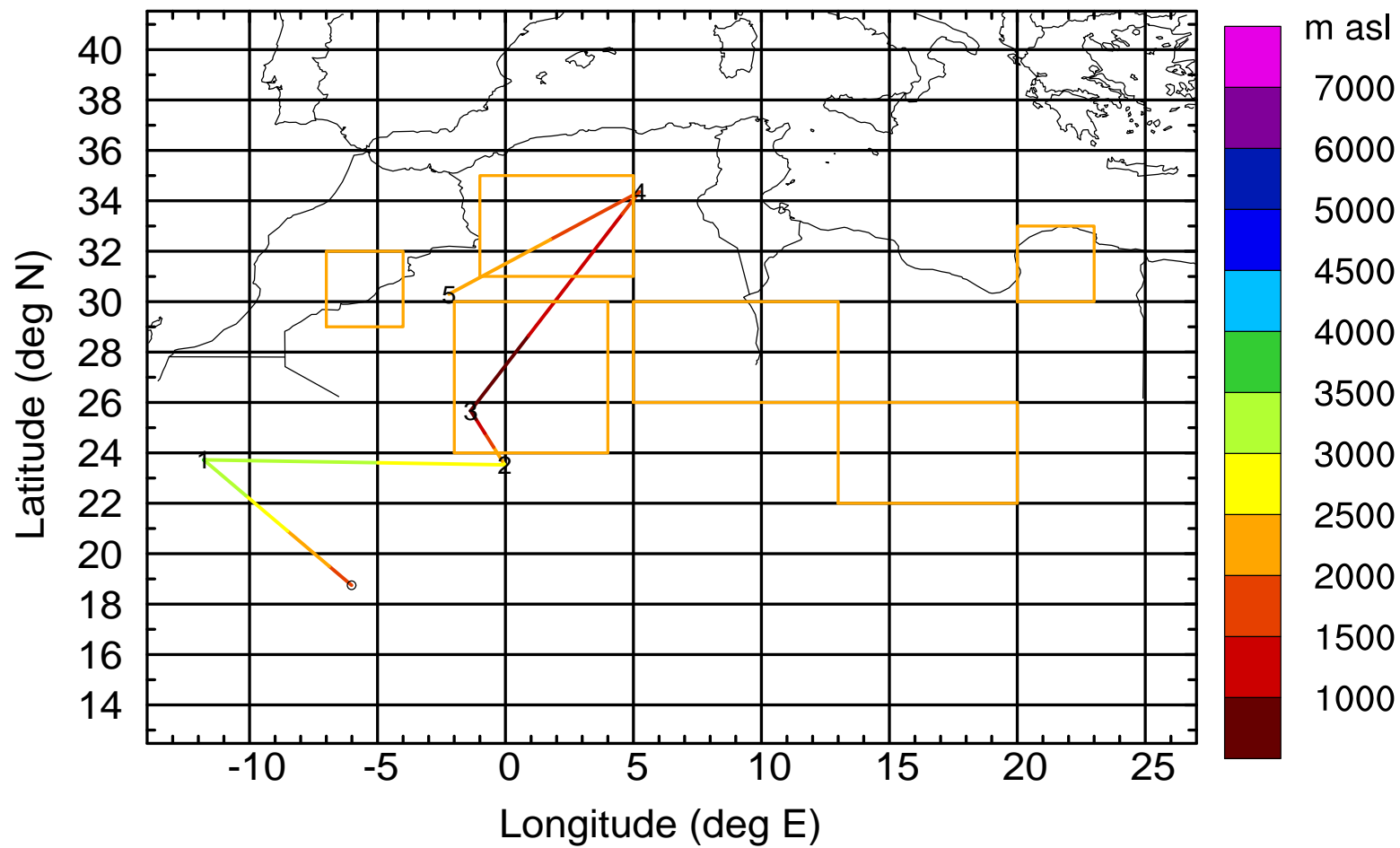
Level #1 of flight 170420b

BWD 20170420/14-104H = 16/06 UTC



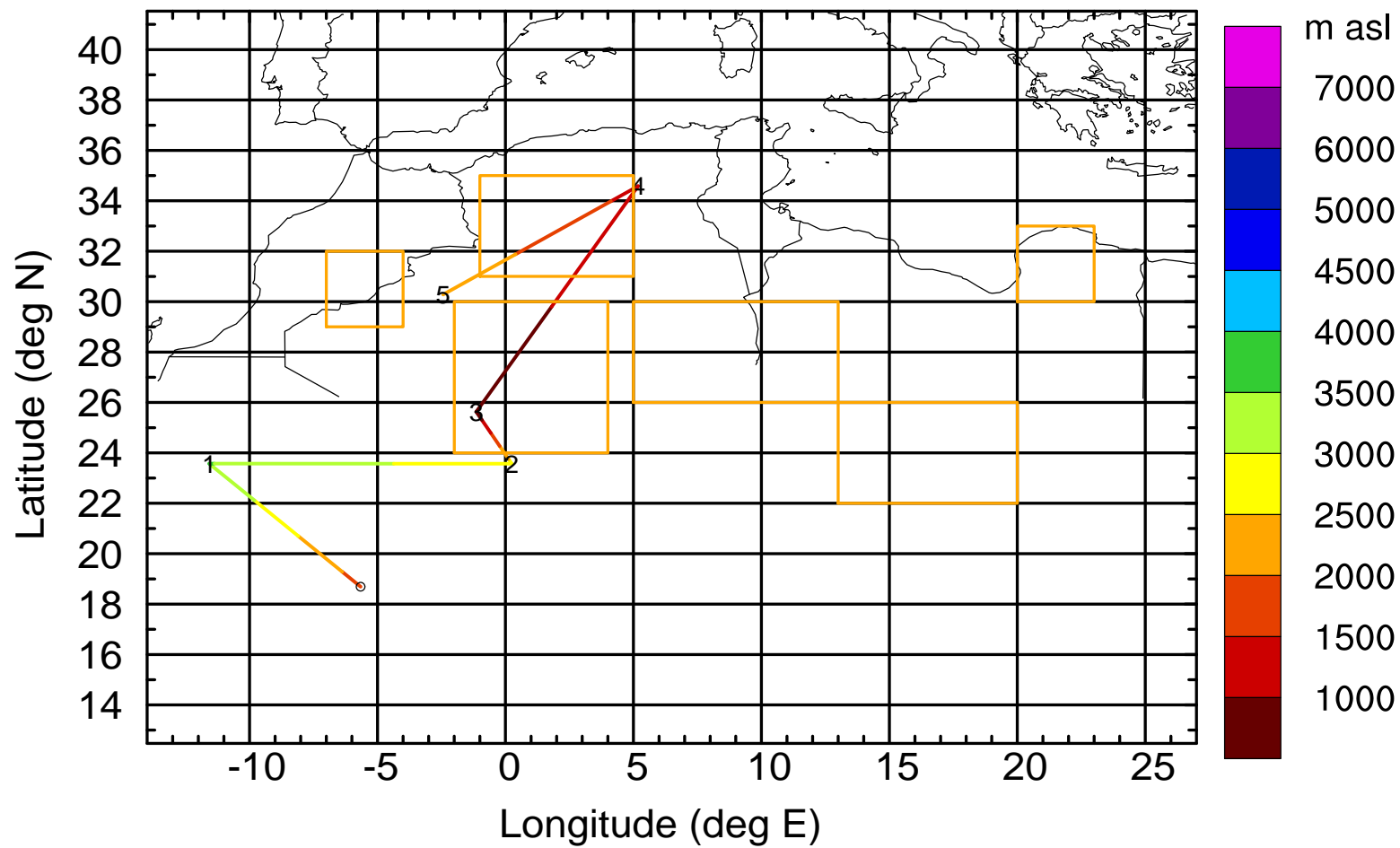
Level #1 of flight 170420b

BWD 20170420/14-105H = 16/05 UTC



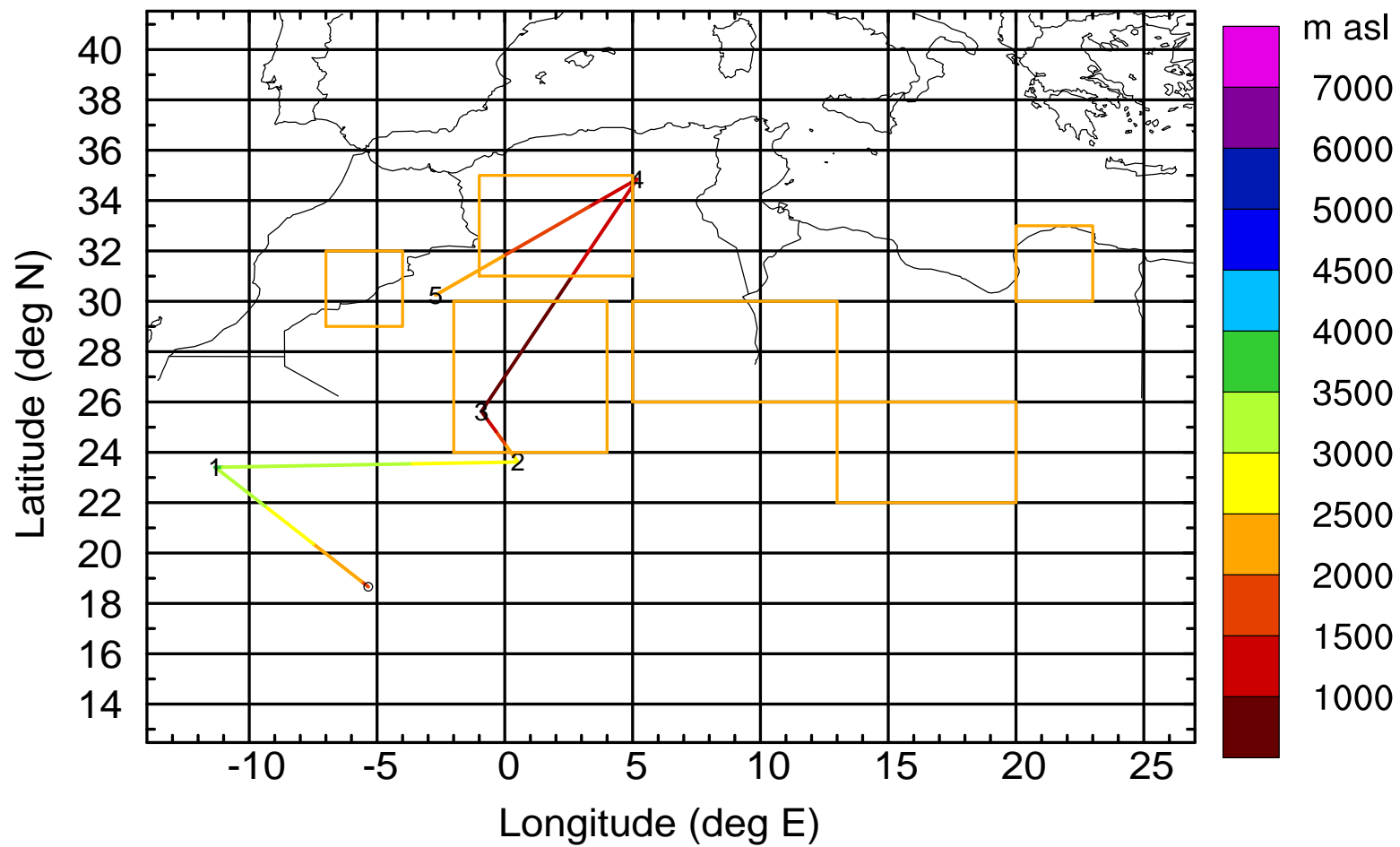
Level #1 of flight 170420b

BWD 20170420/14-106H = 16/04 UTC



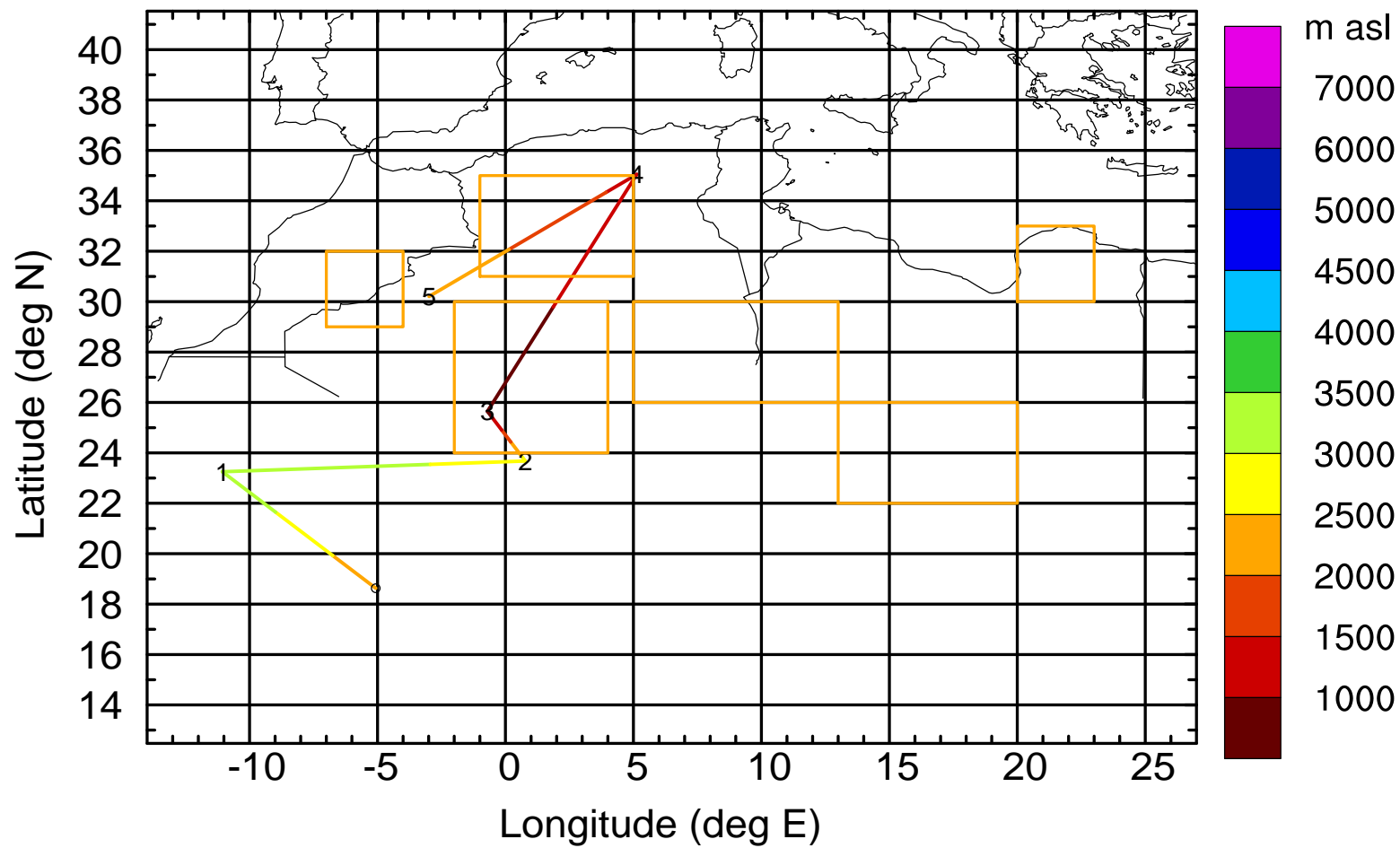
Level #1 of flight 170420b

BWD 20170420/14-107H = 16/03 UTC



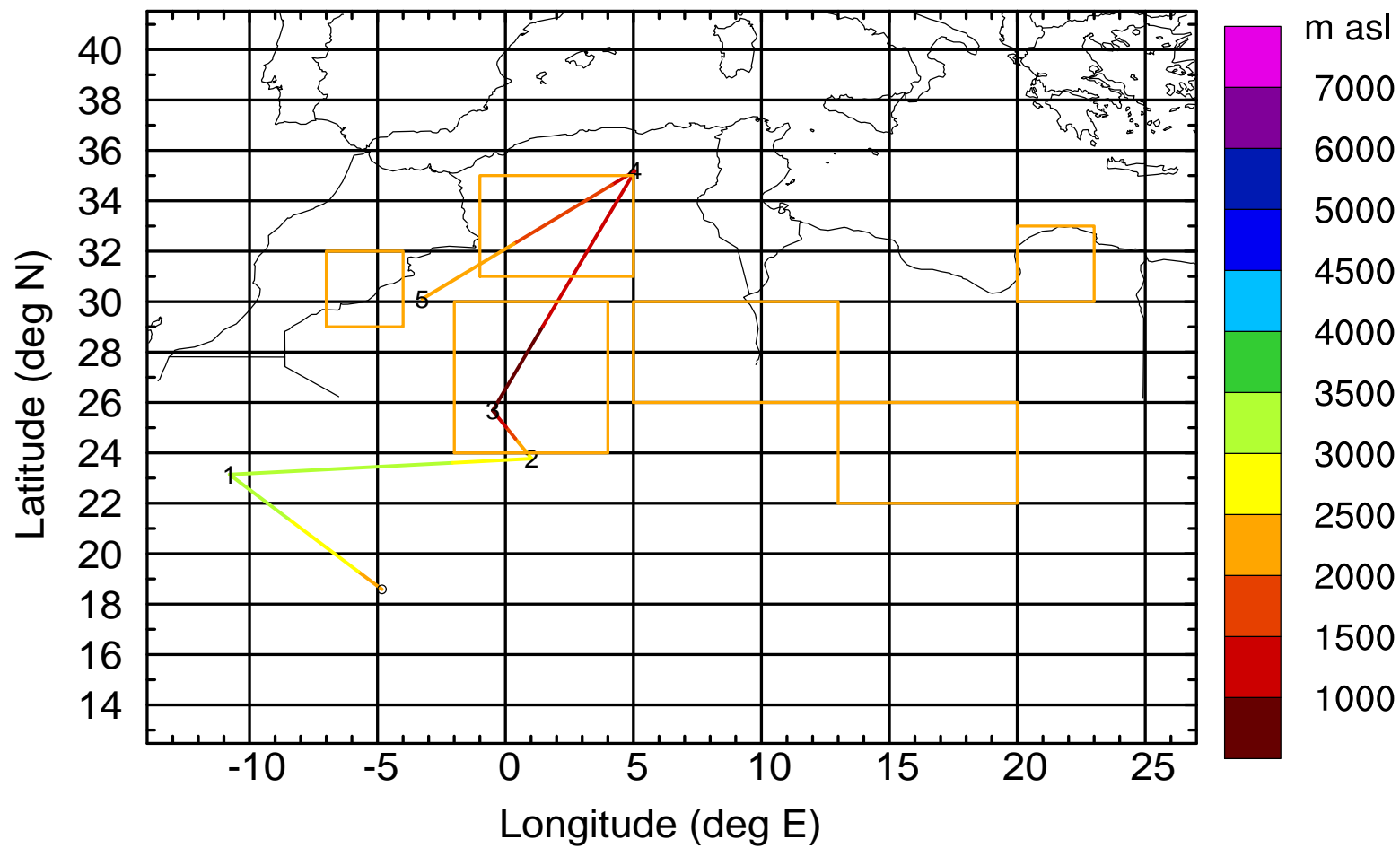
Level #1 of flight 170420b

BWD 20170420/14-108H = 16/02 UTC



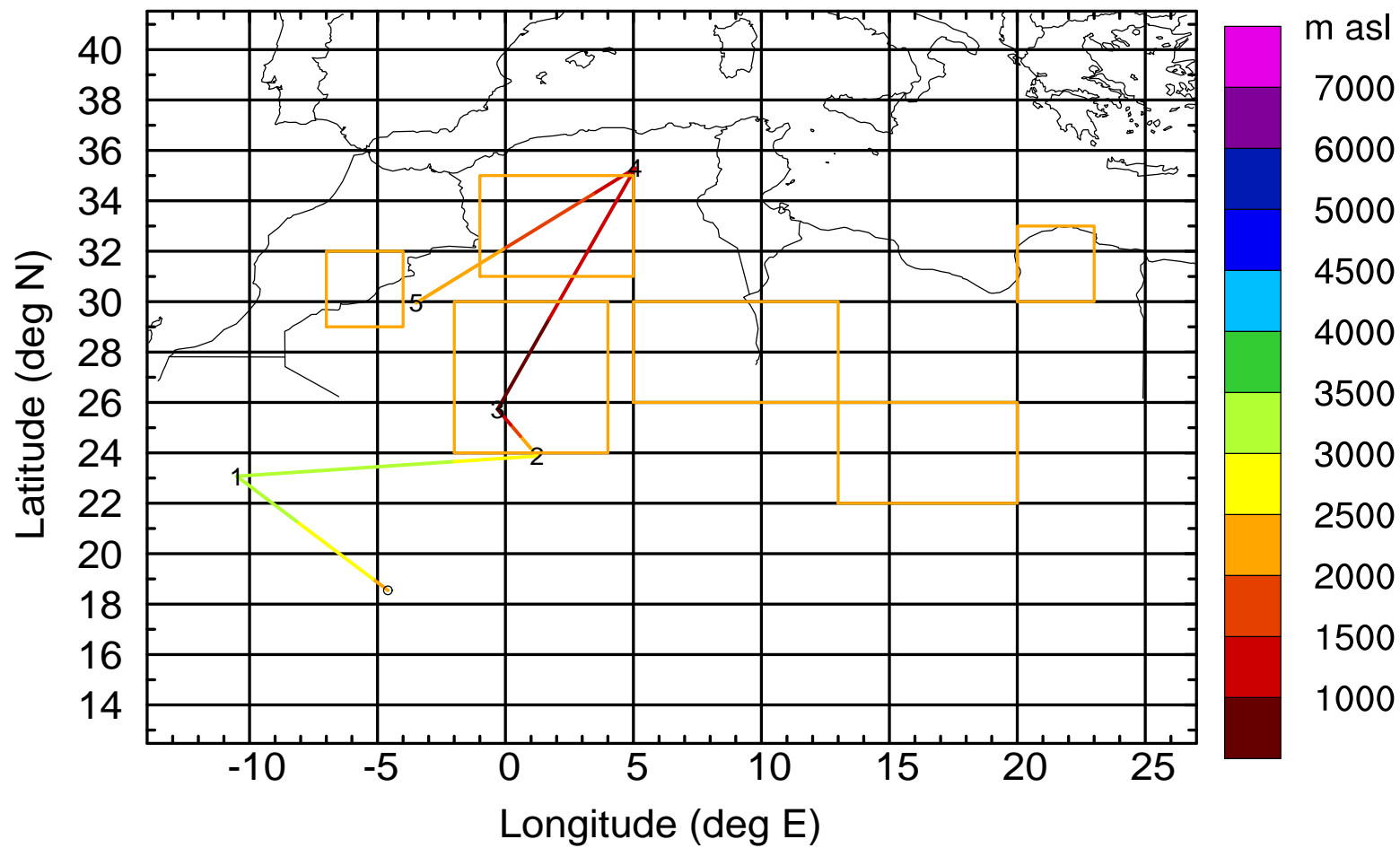
Level #1 of flight 170420b

BWD 20170420/14-109H = 16/01 UTC



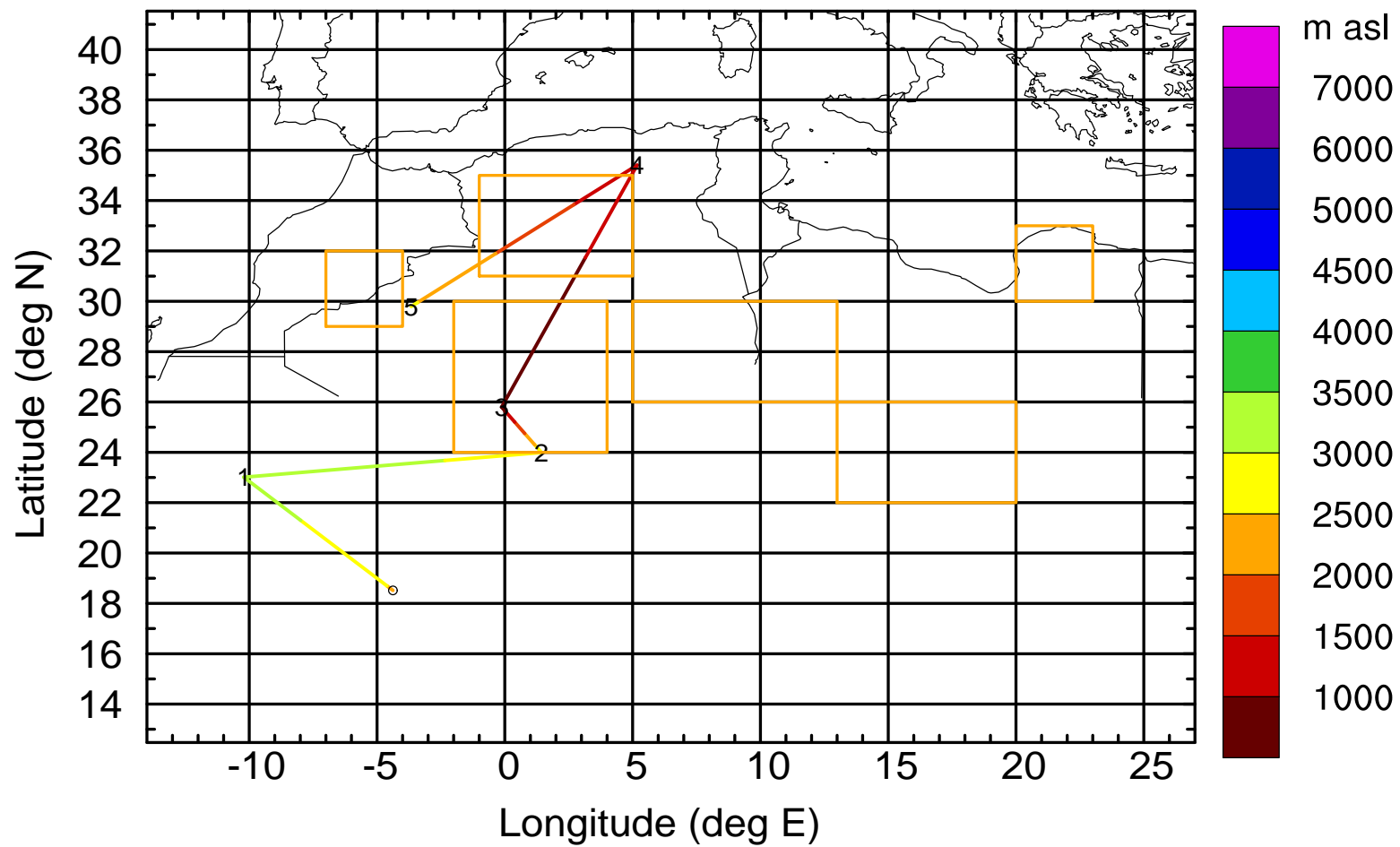
Level #1 of flight 170420b

BWD 20170420/14-110H = 16/00 UTC



Level #1 of flight 170420b

BWD 20170420/14-111H = 15/23 UTC

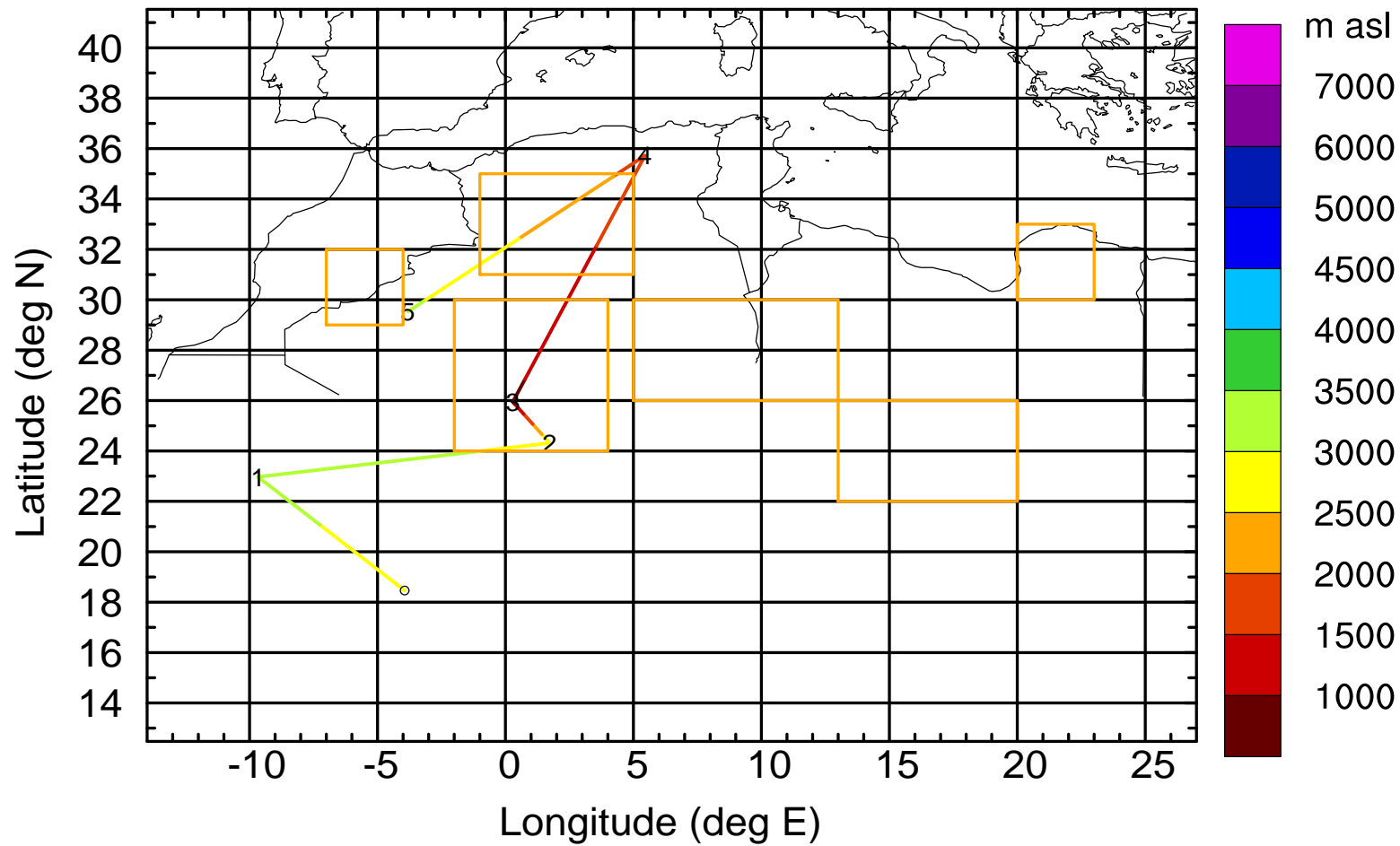






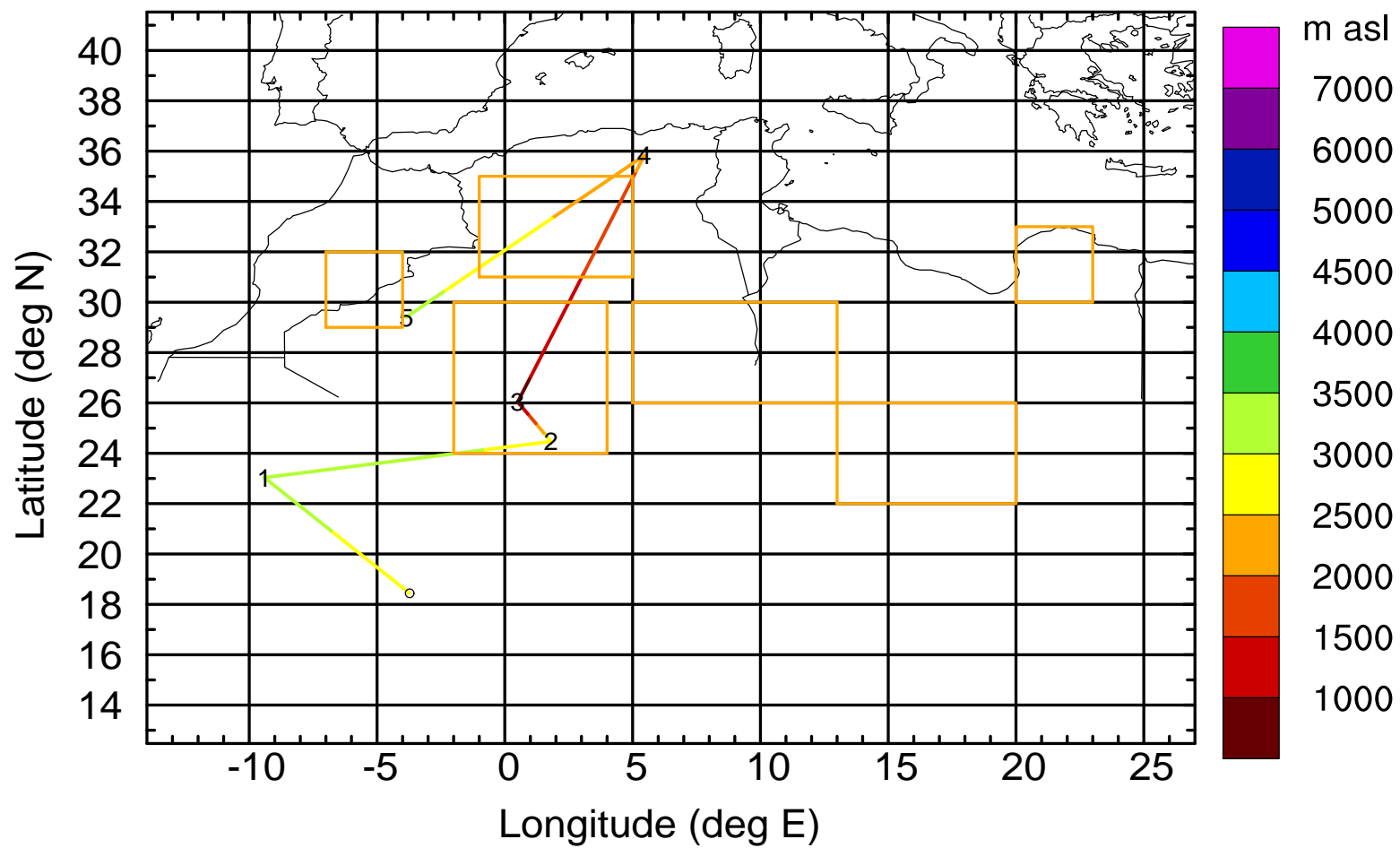
Level #1 of flight 170420b

BWD 20170420/14-113H = 15/21 UTC



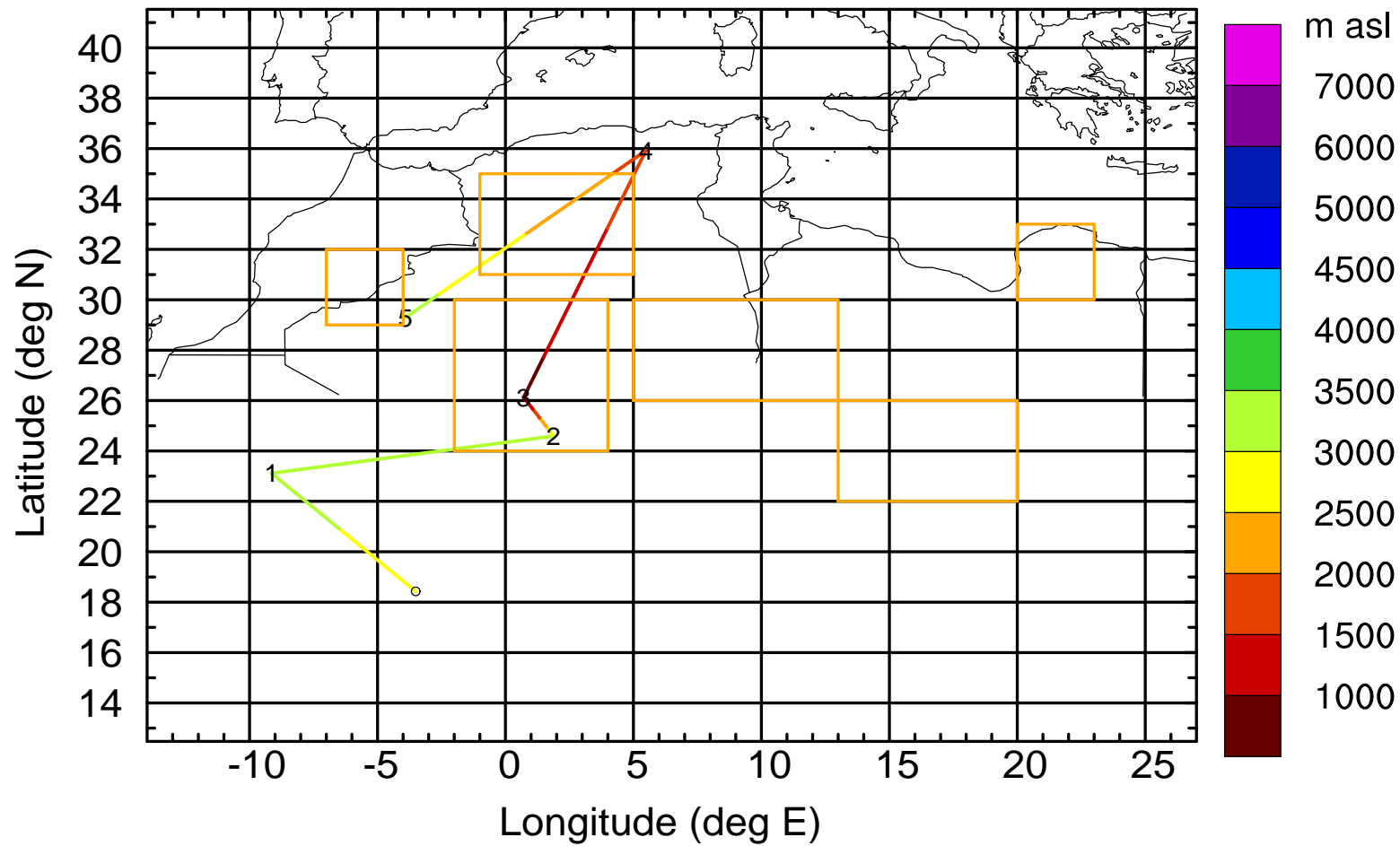
Level #1 of flight 170420b

BWD 20170420/14-114H = 15/20 UTC



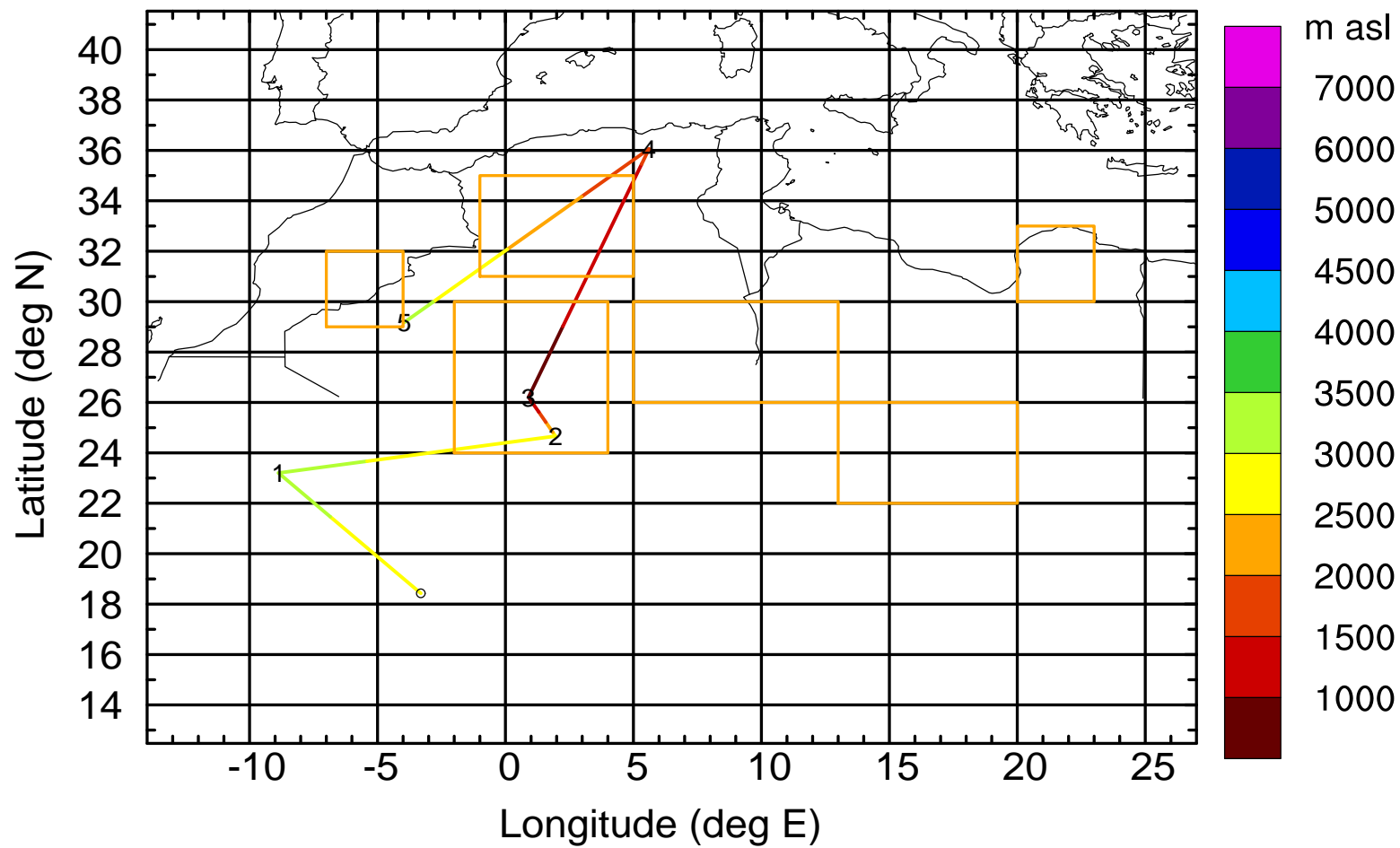
Level #1 of flight 170420b

BWD 20170420/14-115H = 15/19 UTC



Level #1 of flight 170420b

BWD 20170420/14-116H = 15/18 UTC



Level #1 of flight 170420b

BWD 20170420/14-117H = 15/17 UTC

