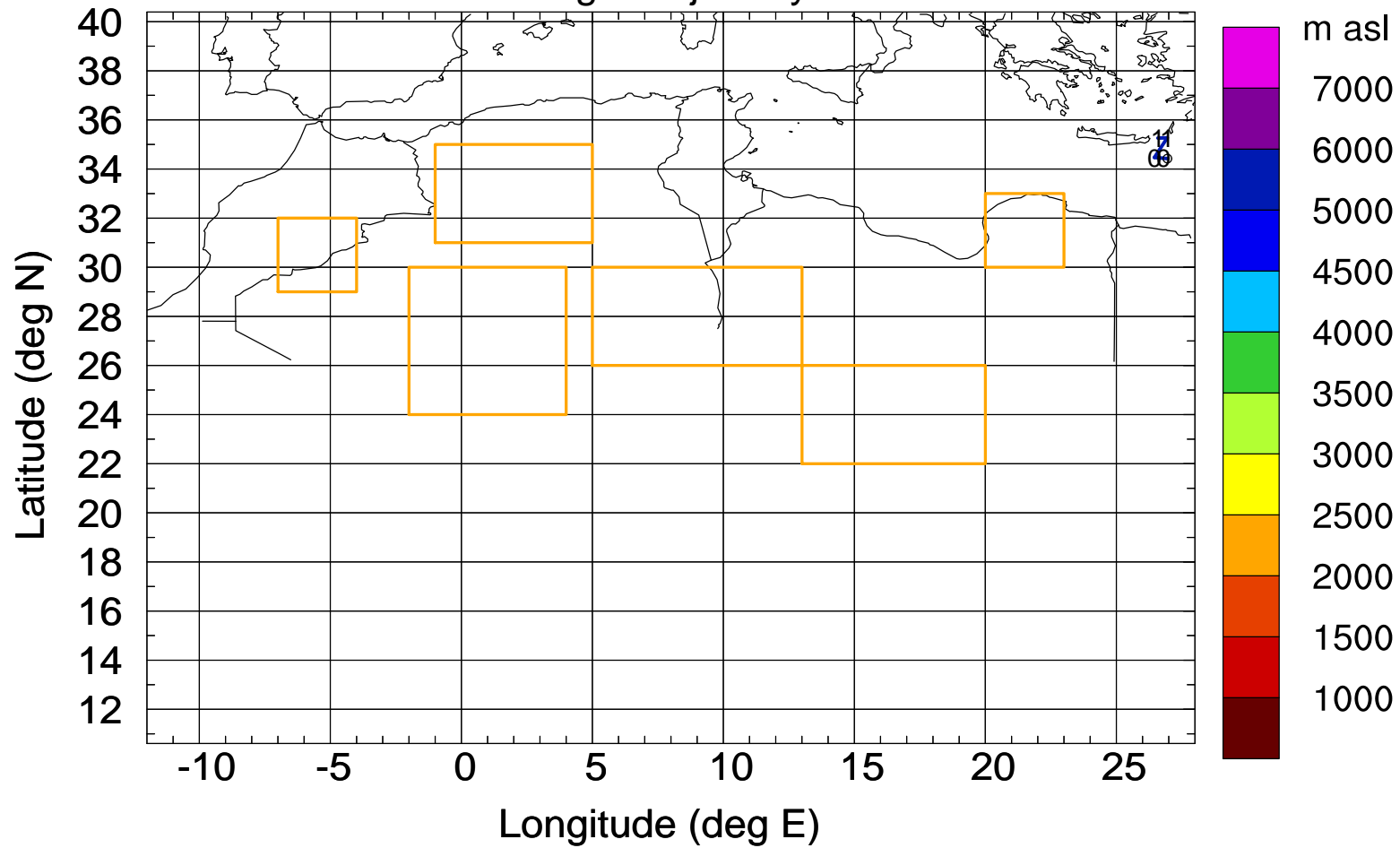


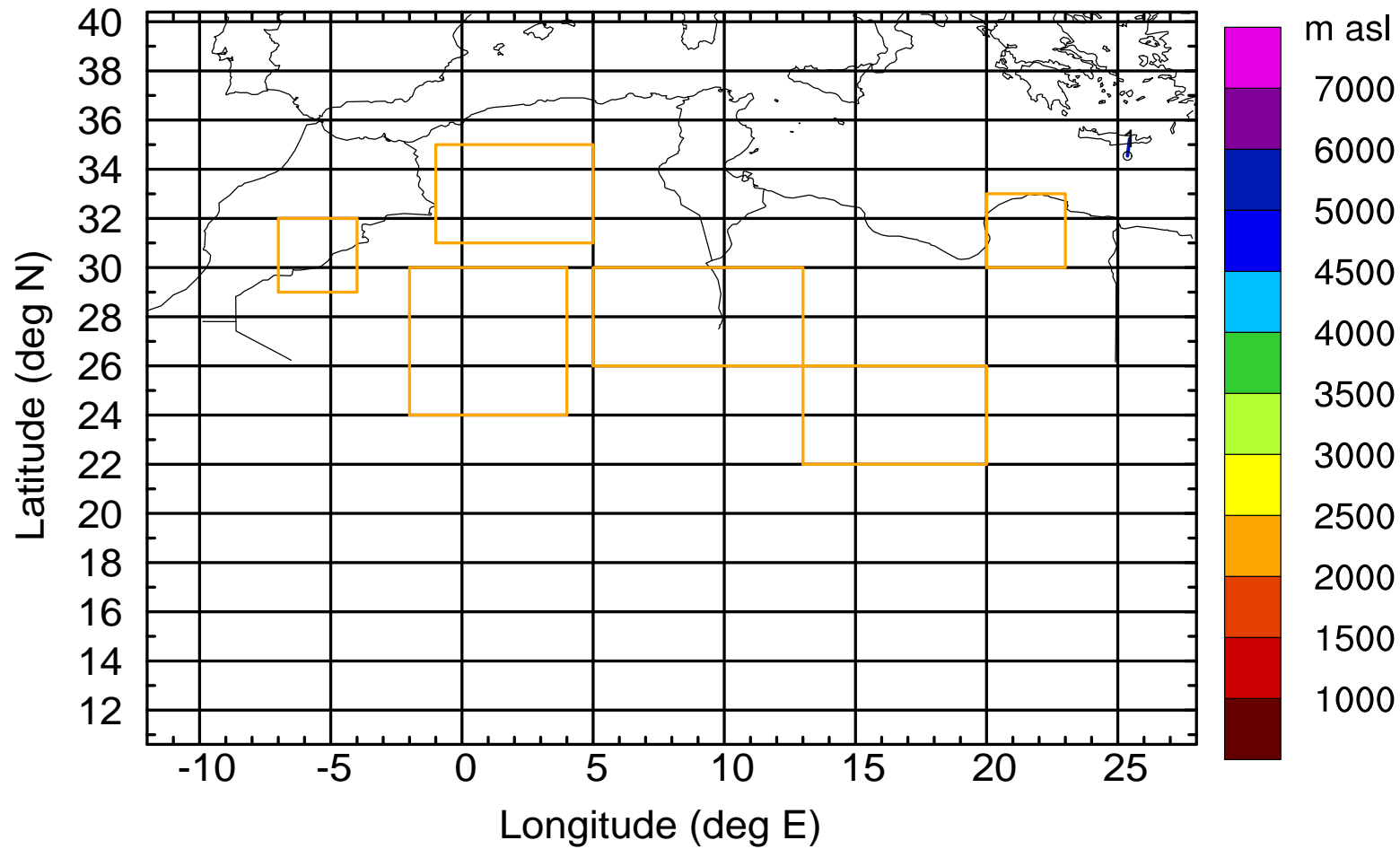
Level #9 of flight 170420a

### Flight trajectory



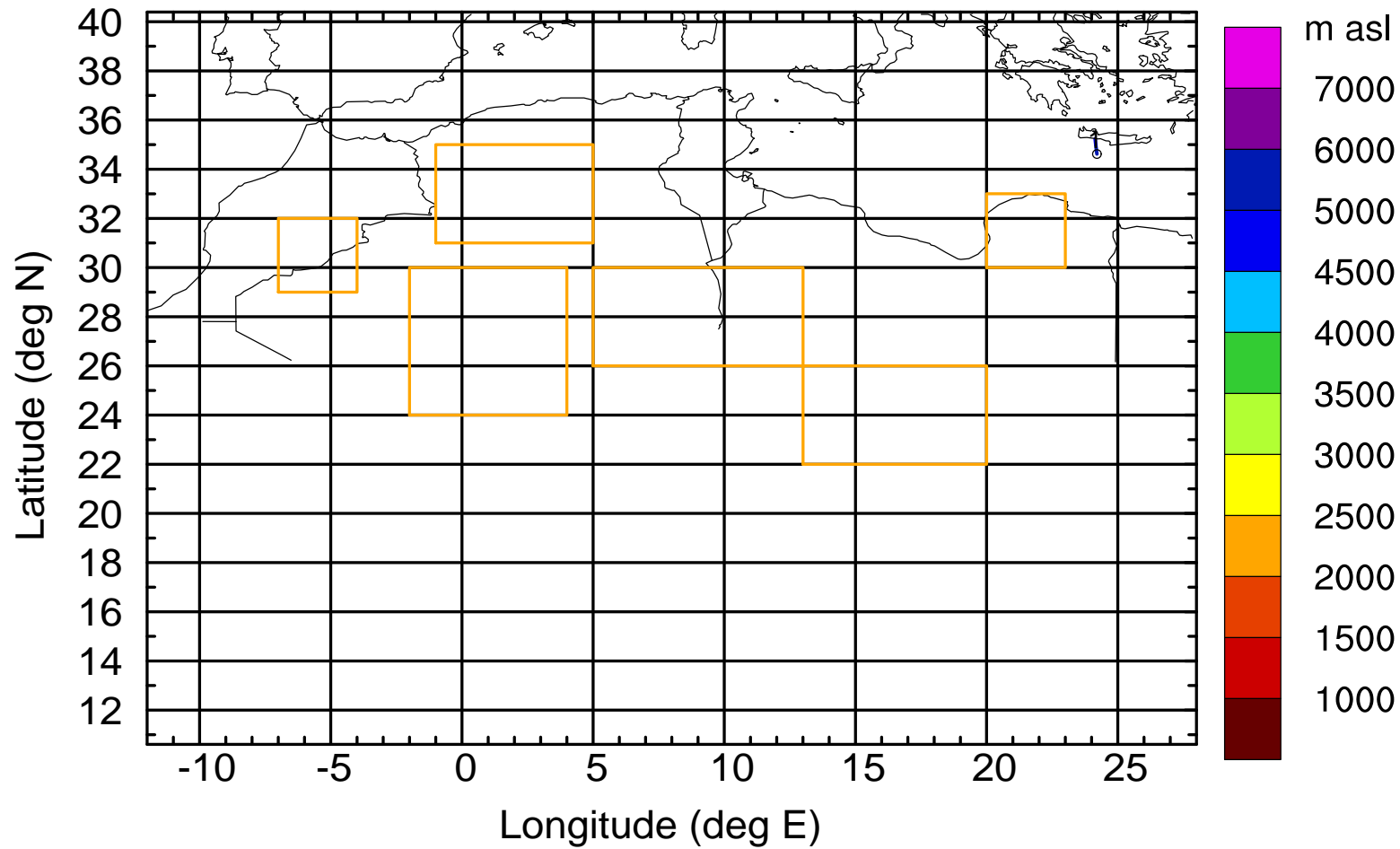
Level #9 of flight 170420a

BWD 20170420/12 -01H = 20/11 UTC



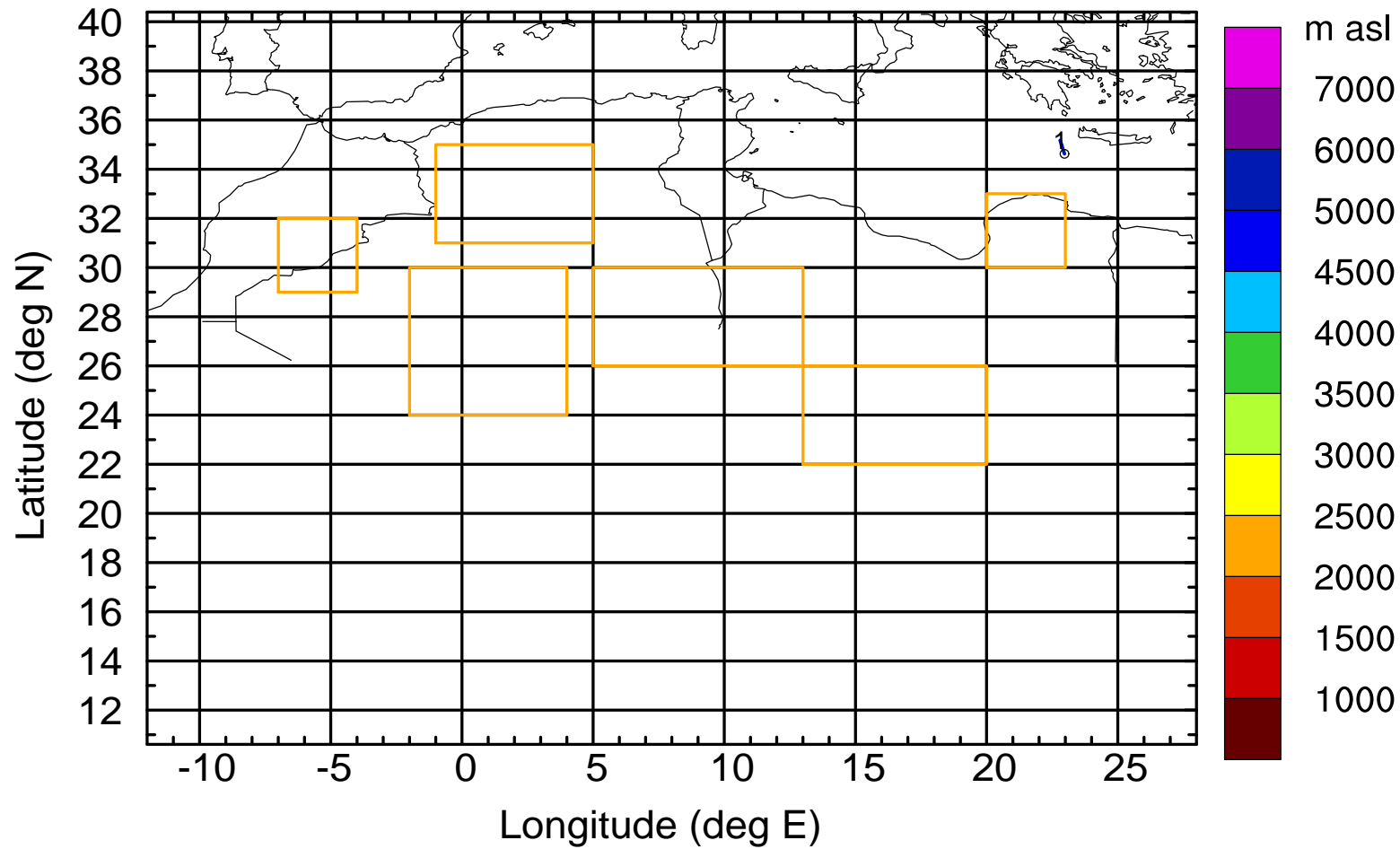
Level #9 of flight 170420a

BWD 20170420/12 -02H = 20/10 UTC



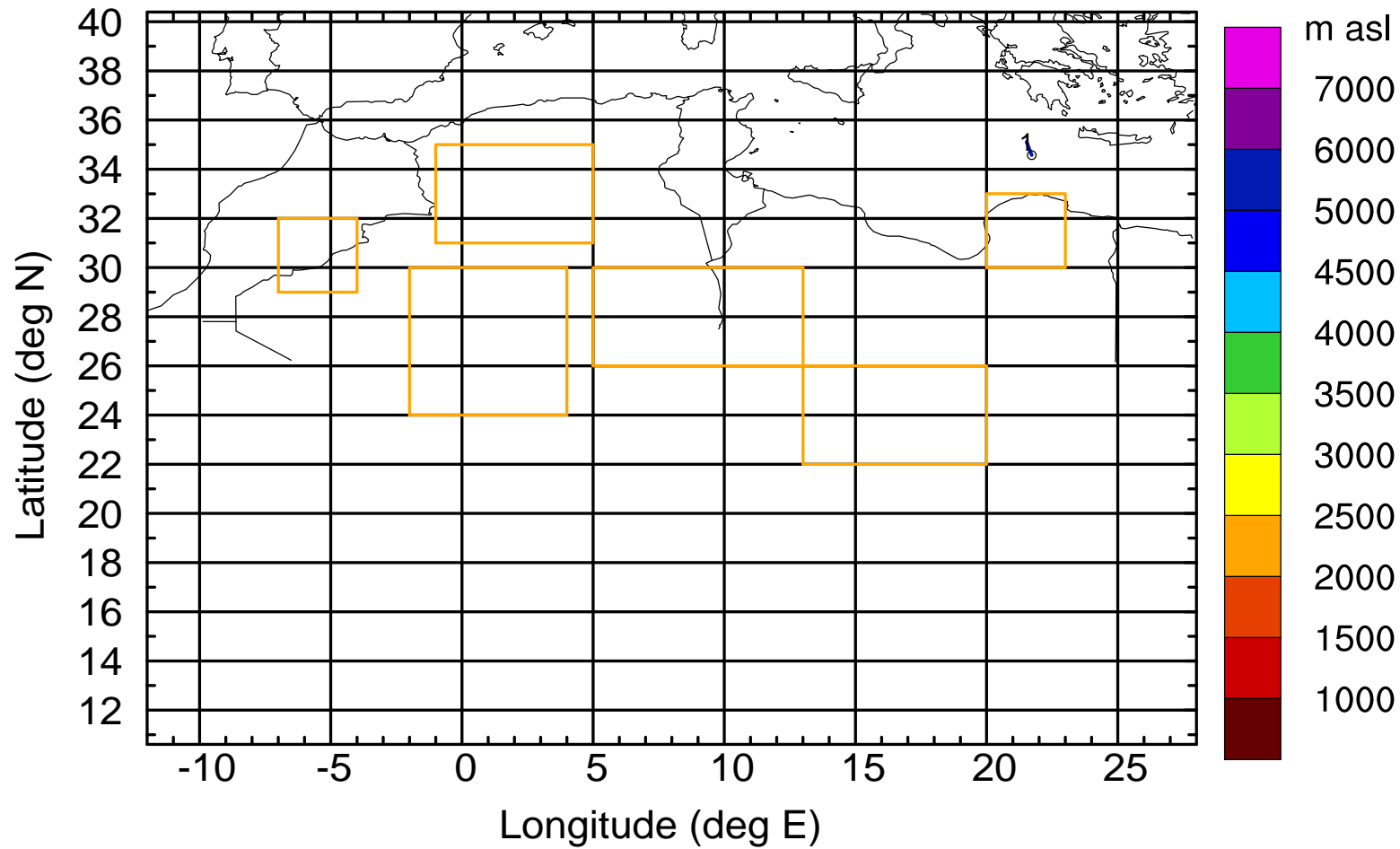
Level #9 of flight 170420a

BWD 20170420/12 -03H = 20/09 UTC



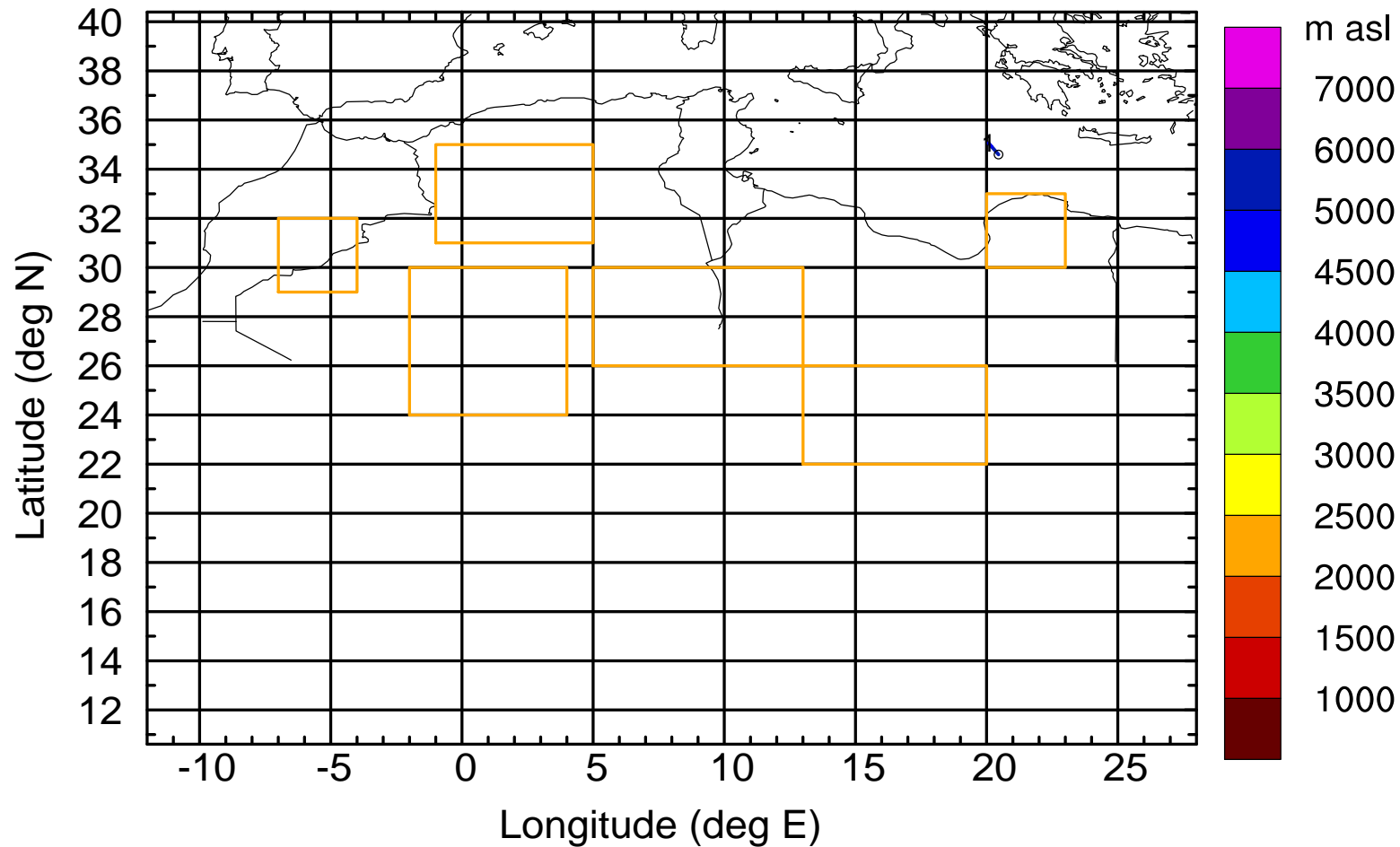
Level #9 of flight 170420a

BWD 20170420/12 -04H = 20/08 UTC



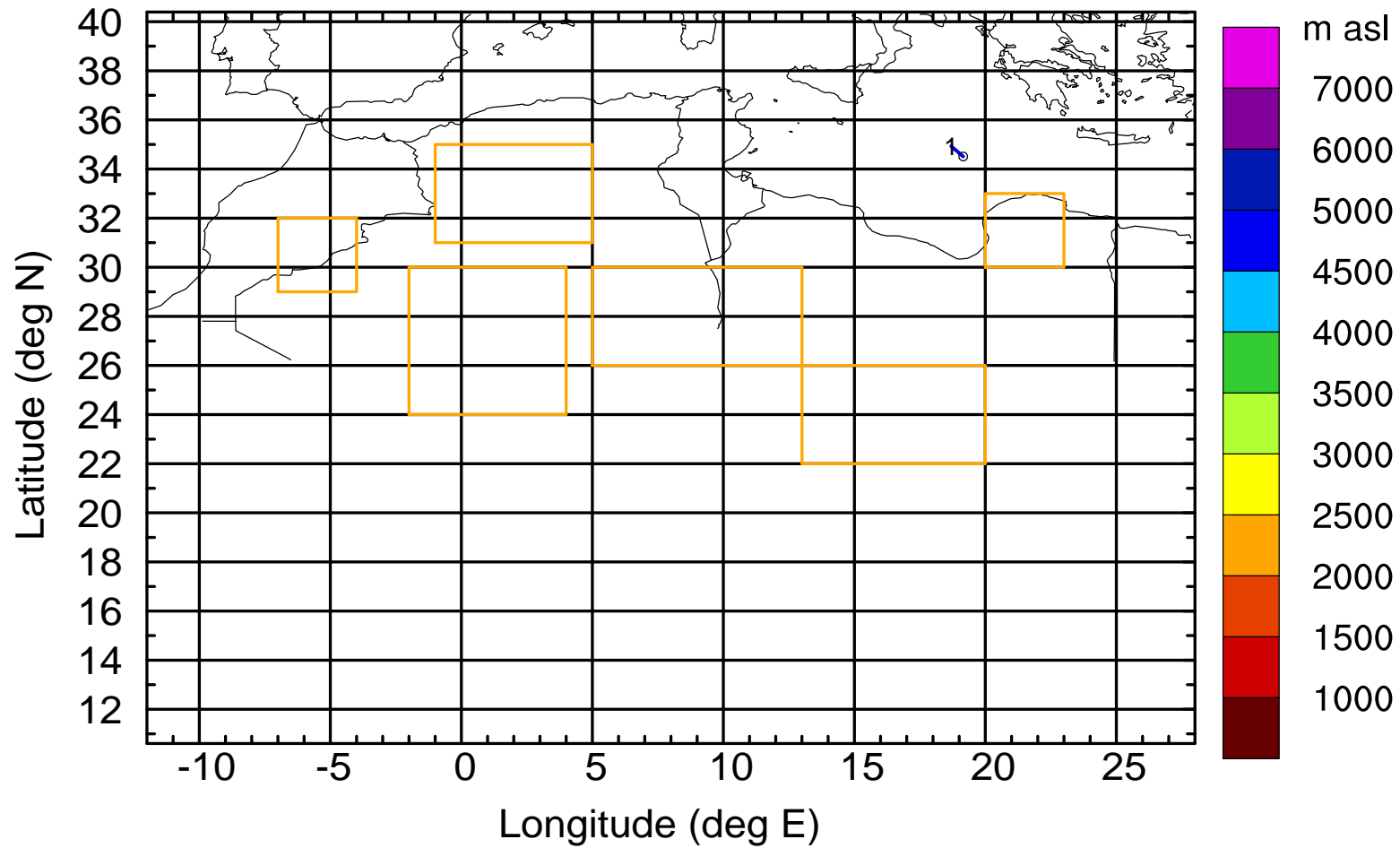
Level #9 of flight 170420a

BWD 20170420/12 -05H = 20/07 UTC



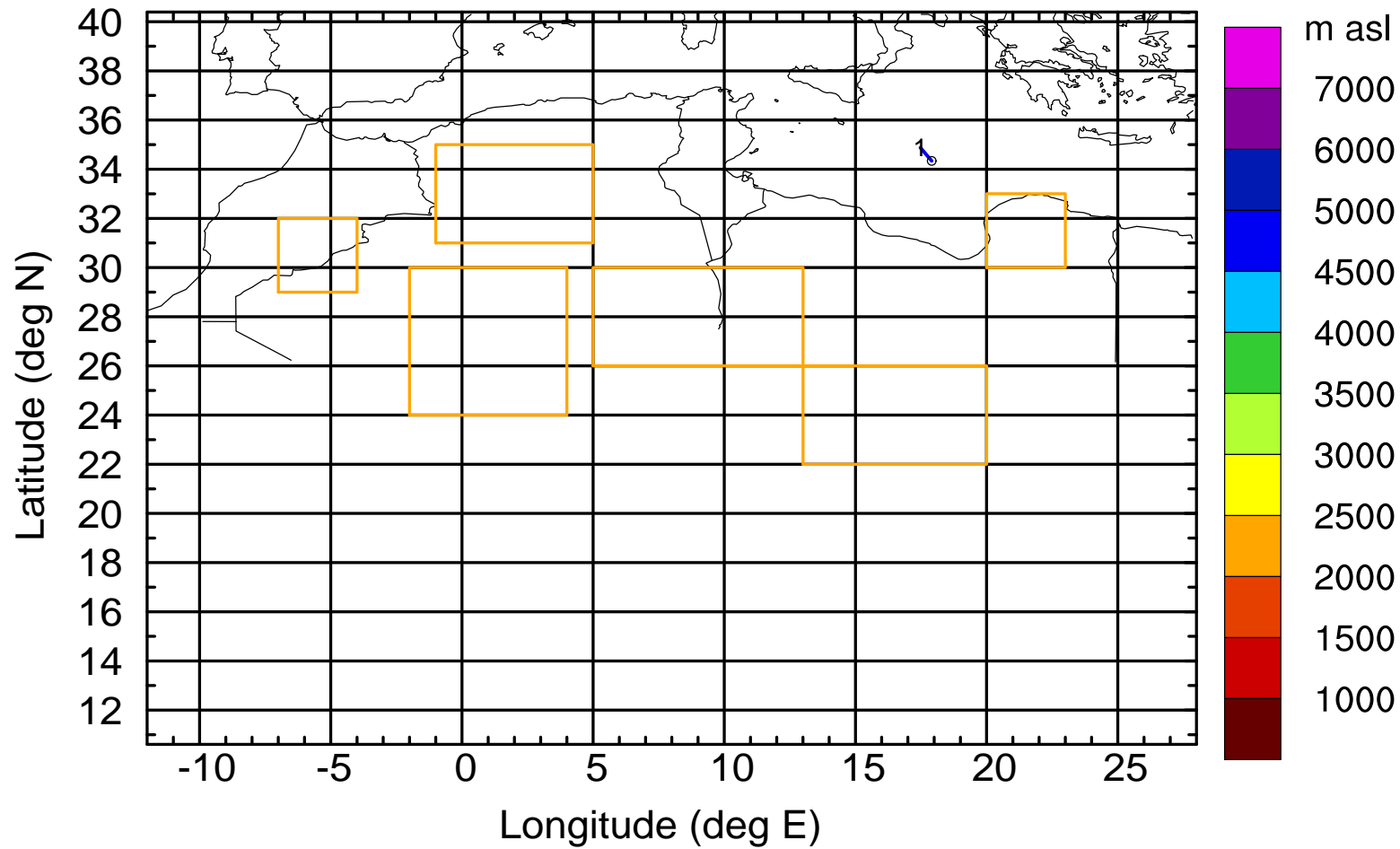
Level #9 of flight 170420a

BWD 20170420/12 -06H = 20/06 UTC



Level #9 of flight 170420a

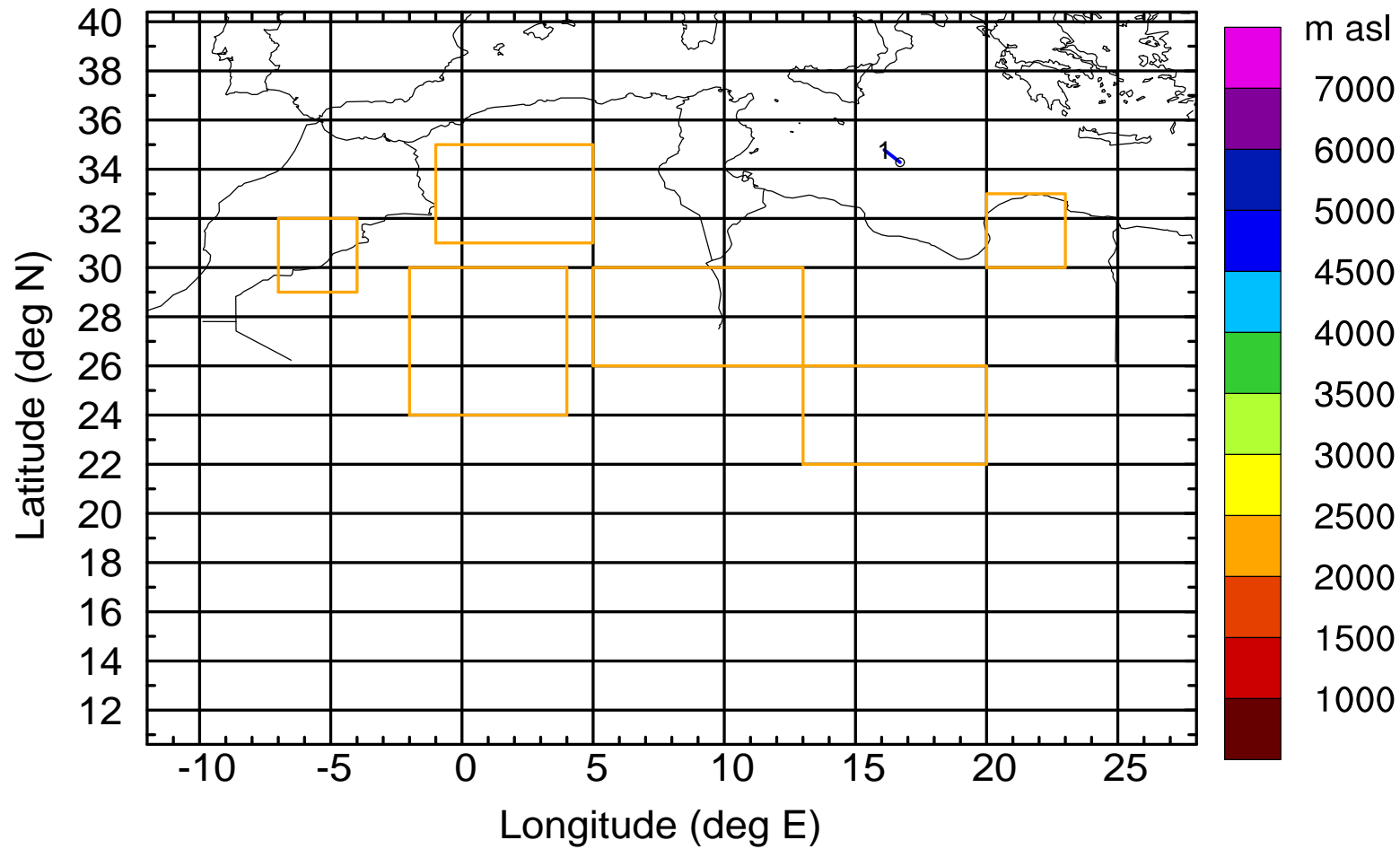
BWD 20170420/12 -07H = 20/05 UTC





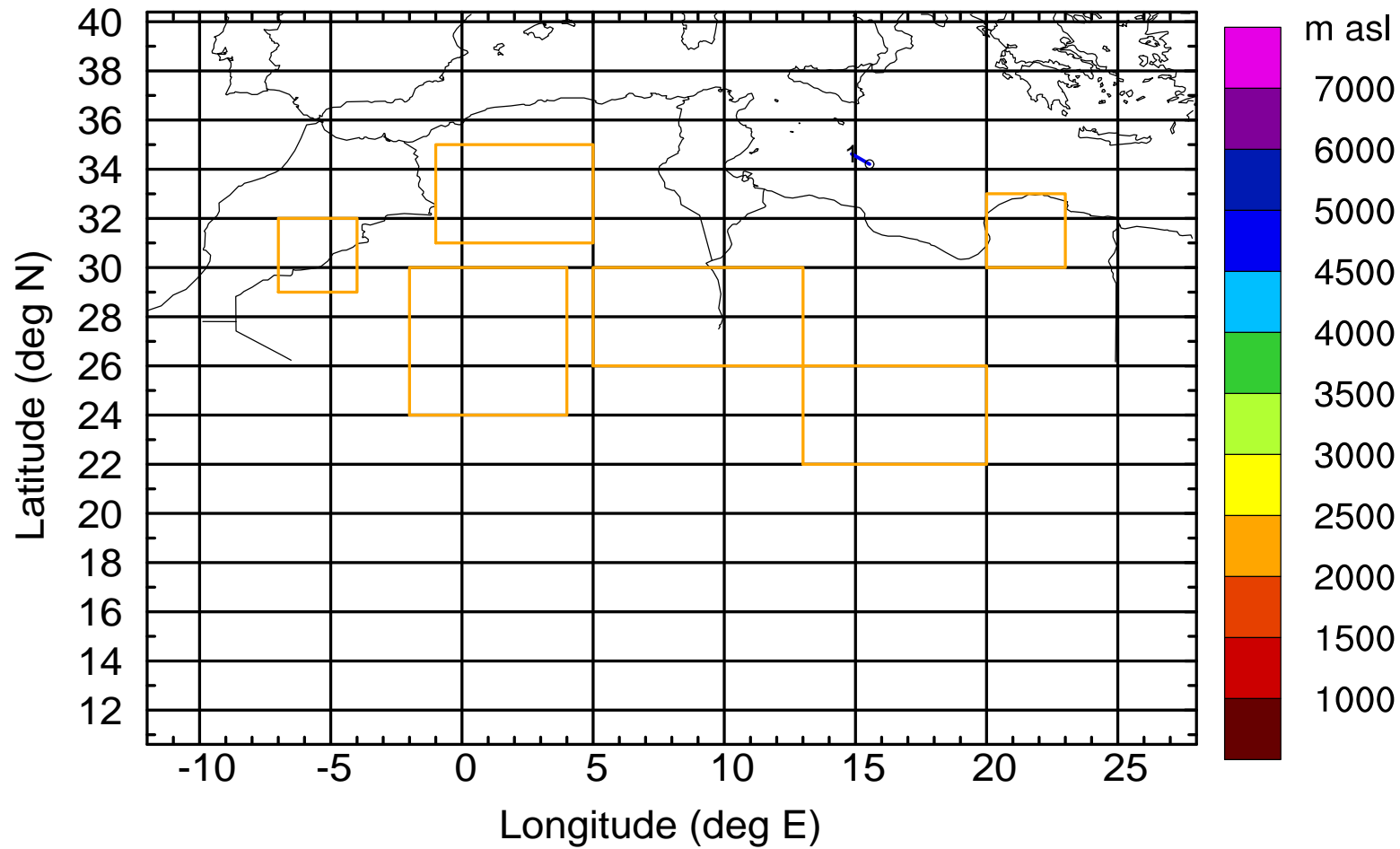
Level #9 of flight 170420a

BWD 20170420/12 -08H = 20/04 UTC



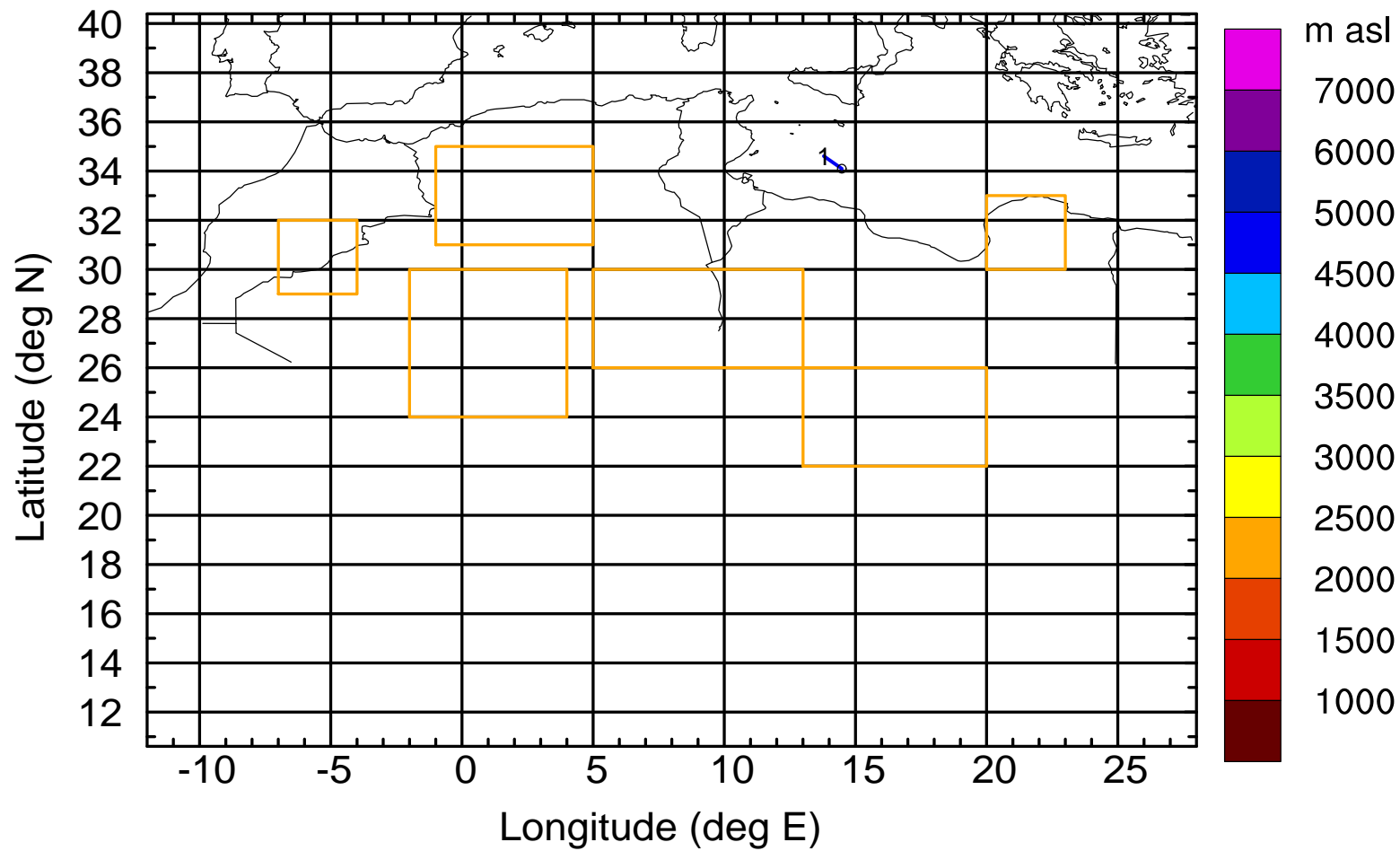
Level #9 of flight 170420a

BWD 20170420/12 -09H = 20/03 UTC



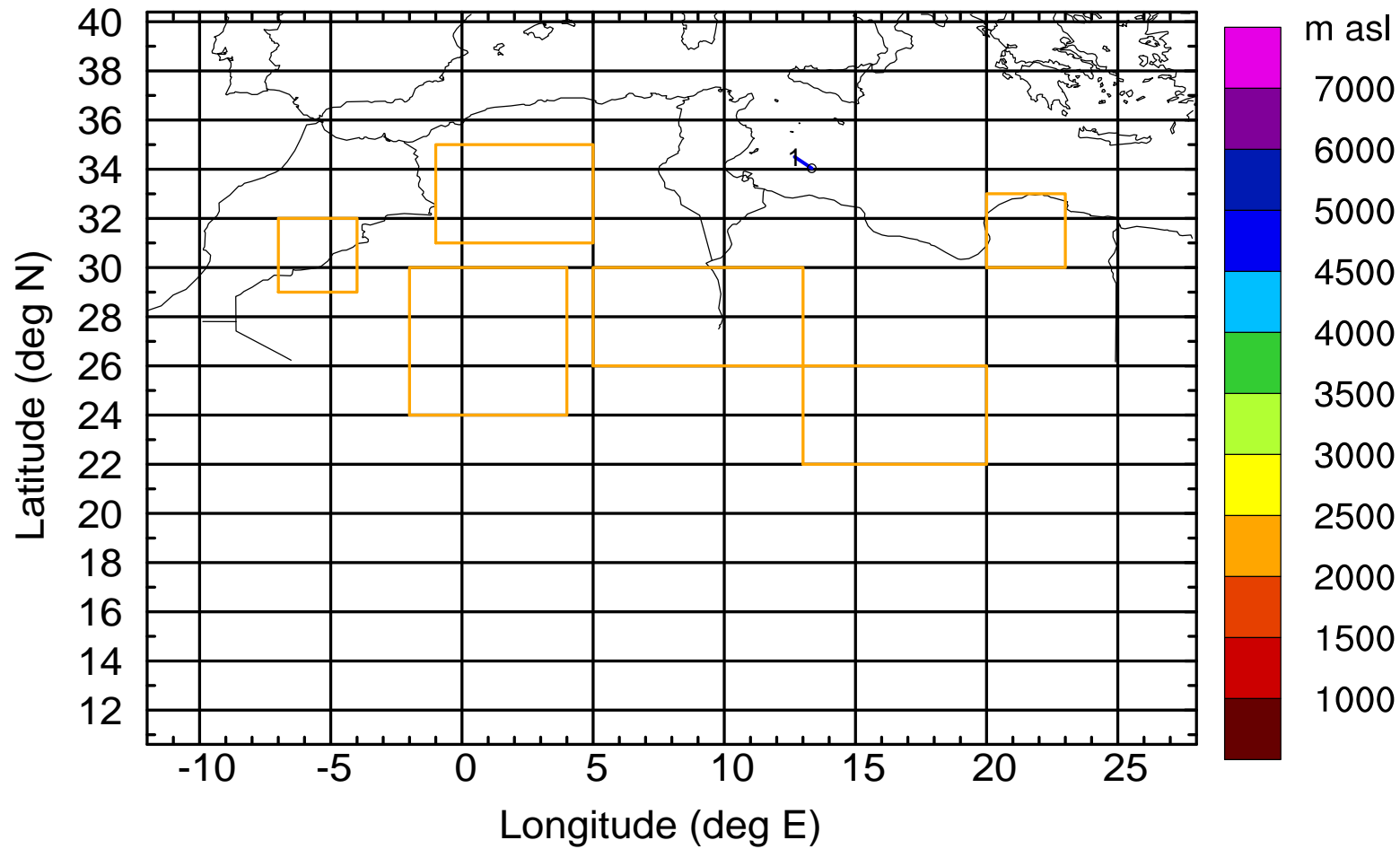
Level #9 of flight 170420a

BWD 20170420/12 -10H = 20/02 UTC



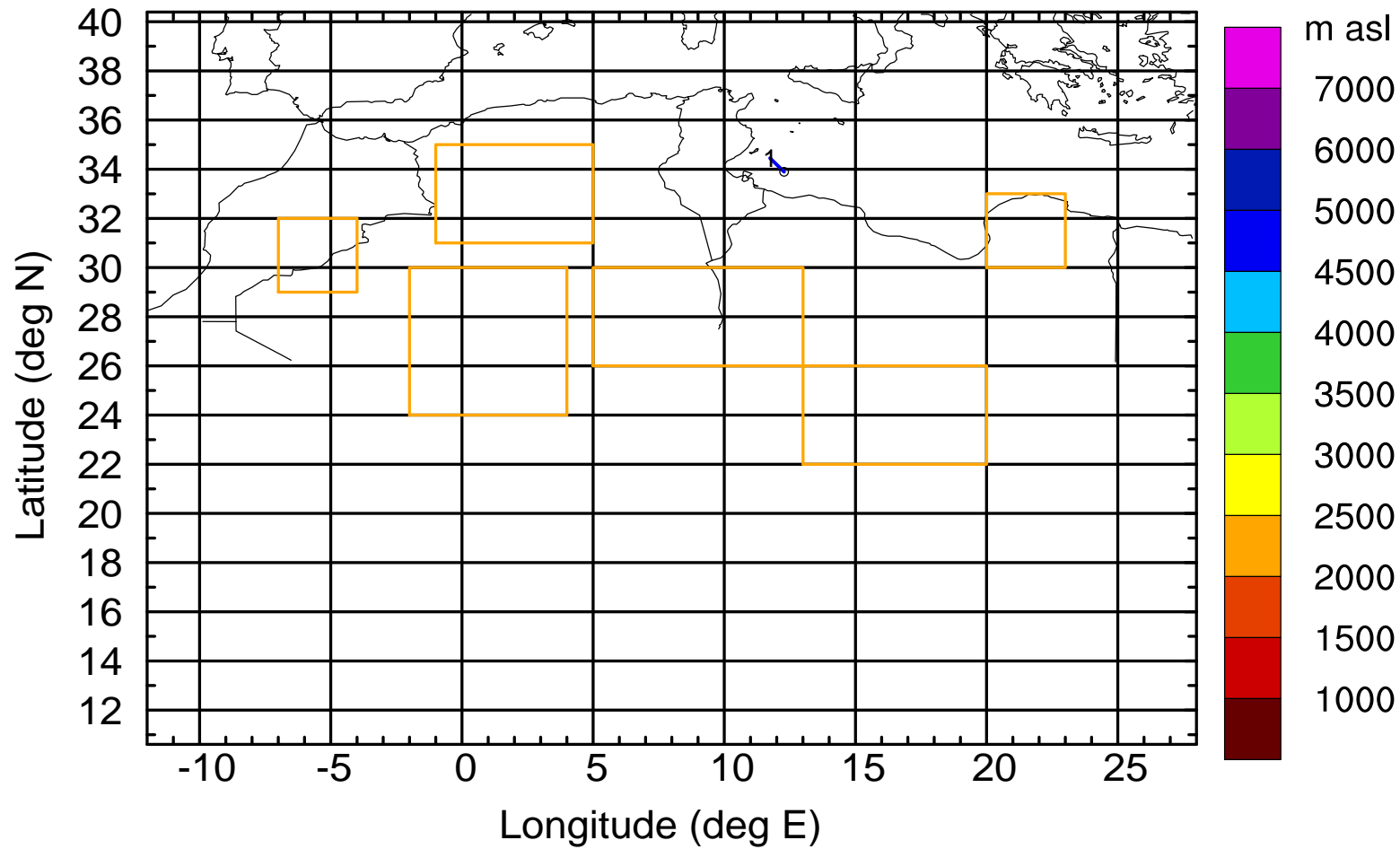
Level #9 of flight 170420a

BWD 20170420/12 -11H = 20/01 UTC



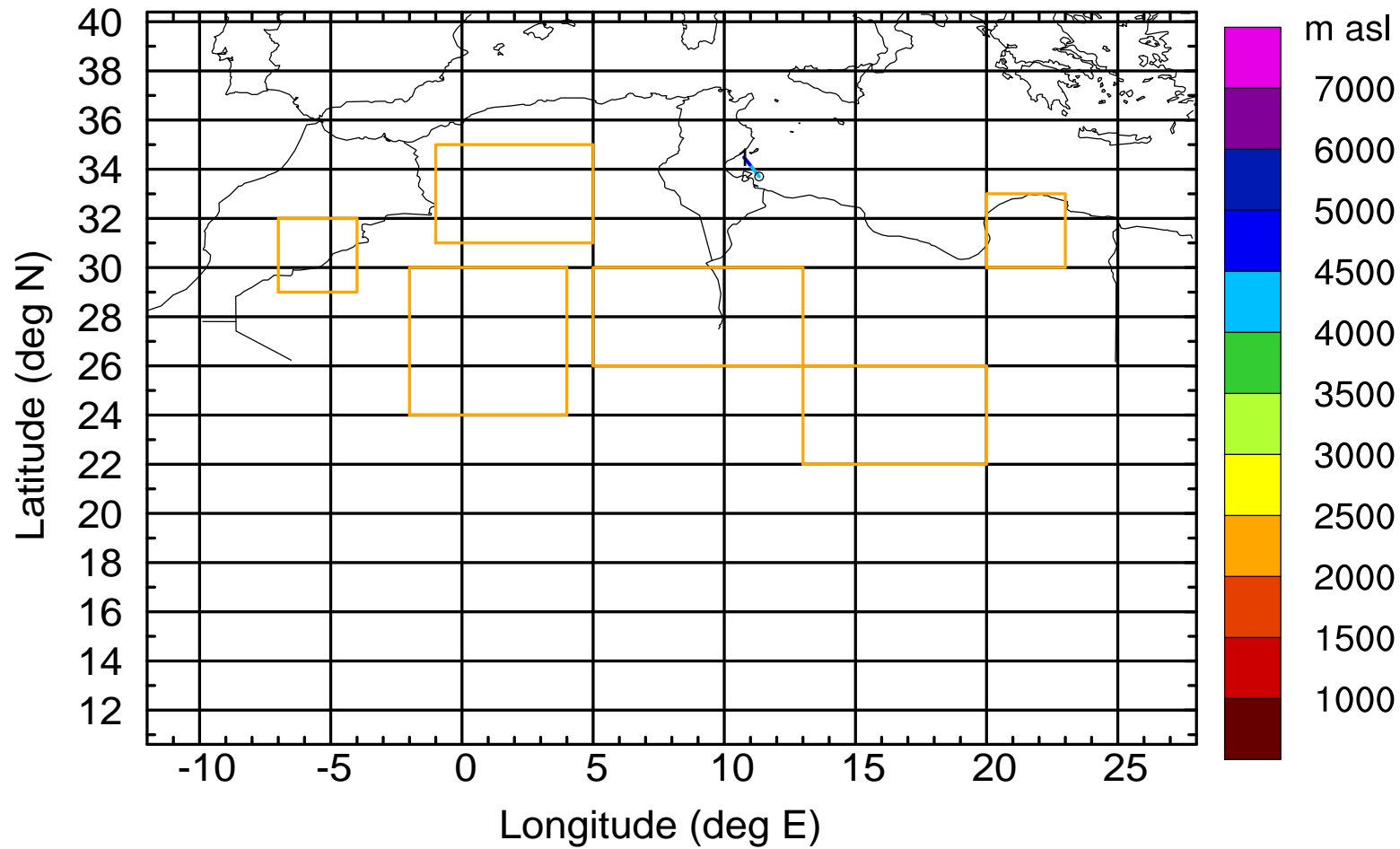
Level #9 of flight 170420a

BWD 20170420/12 -12H = 20/00 UTC



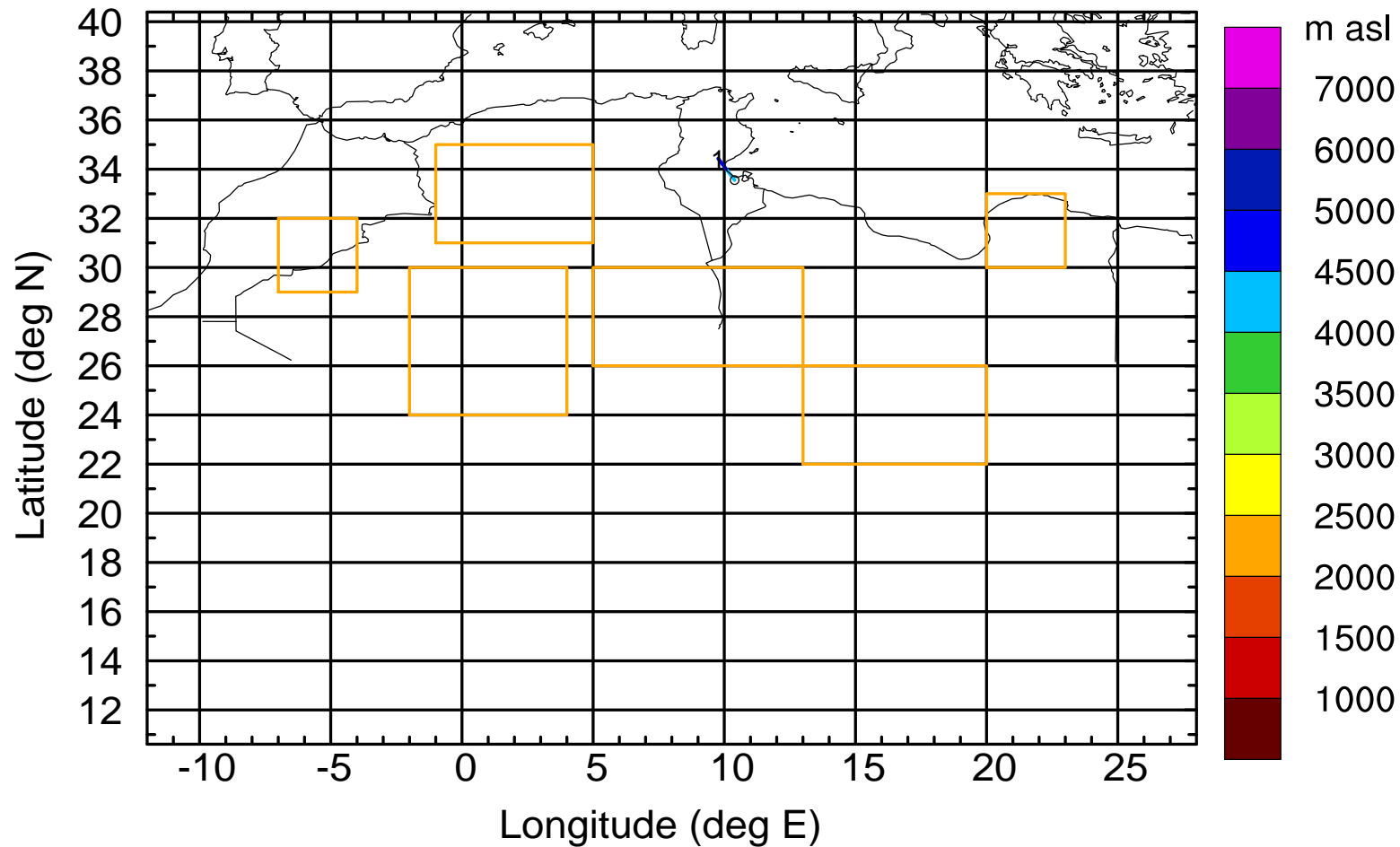
Level #9 of flight 170420a

BWD 20170420/12 -13H = 19/23 UTC



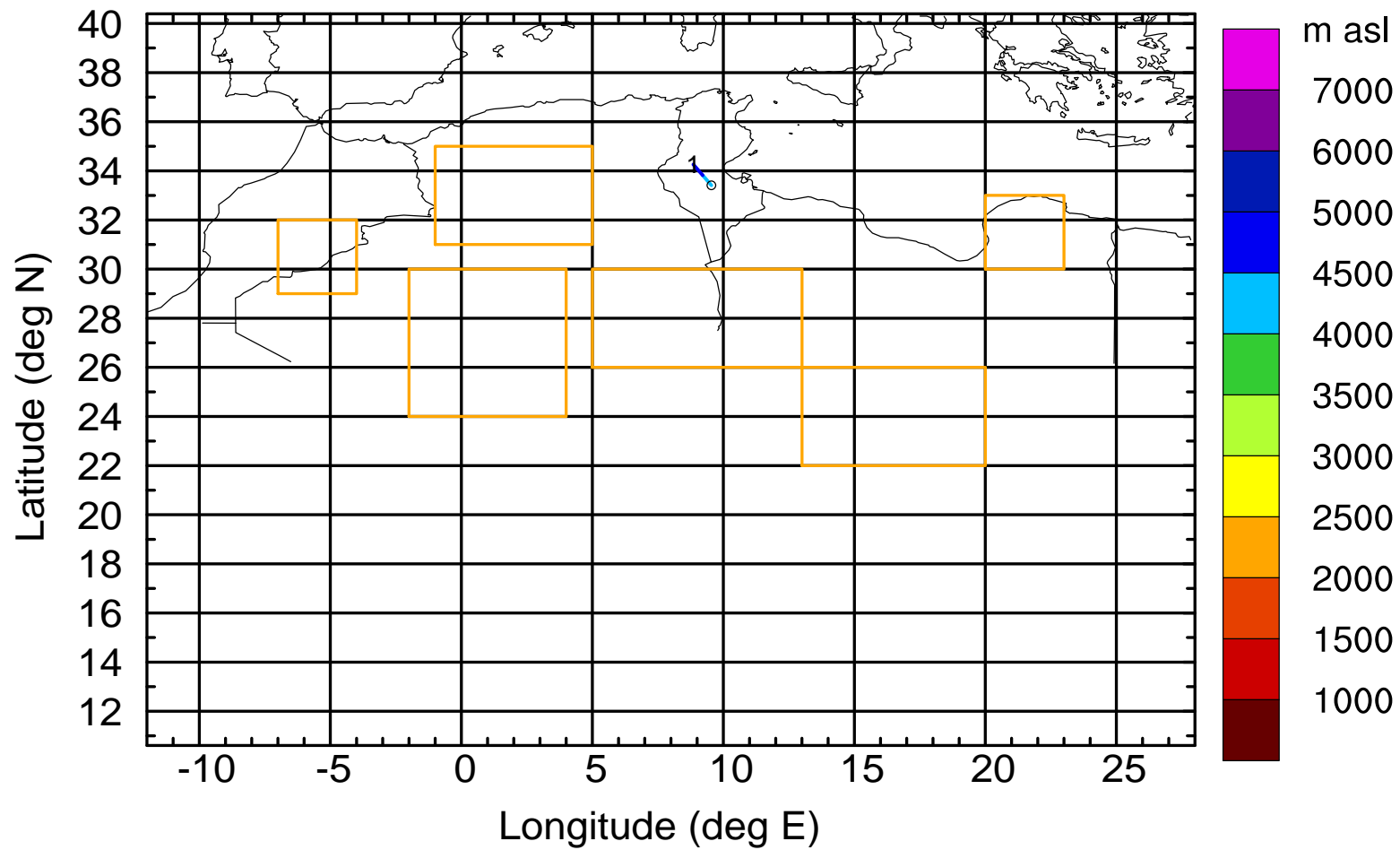
Level #9 of flight 170420a

BWD 20170420/12 -14H = 19/22 UTC



Level #9 of flight 170420a

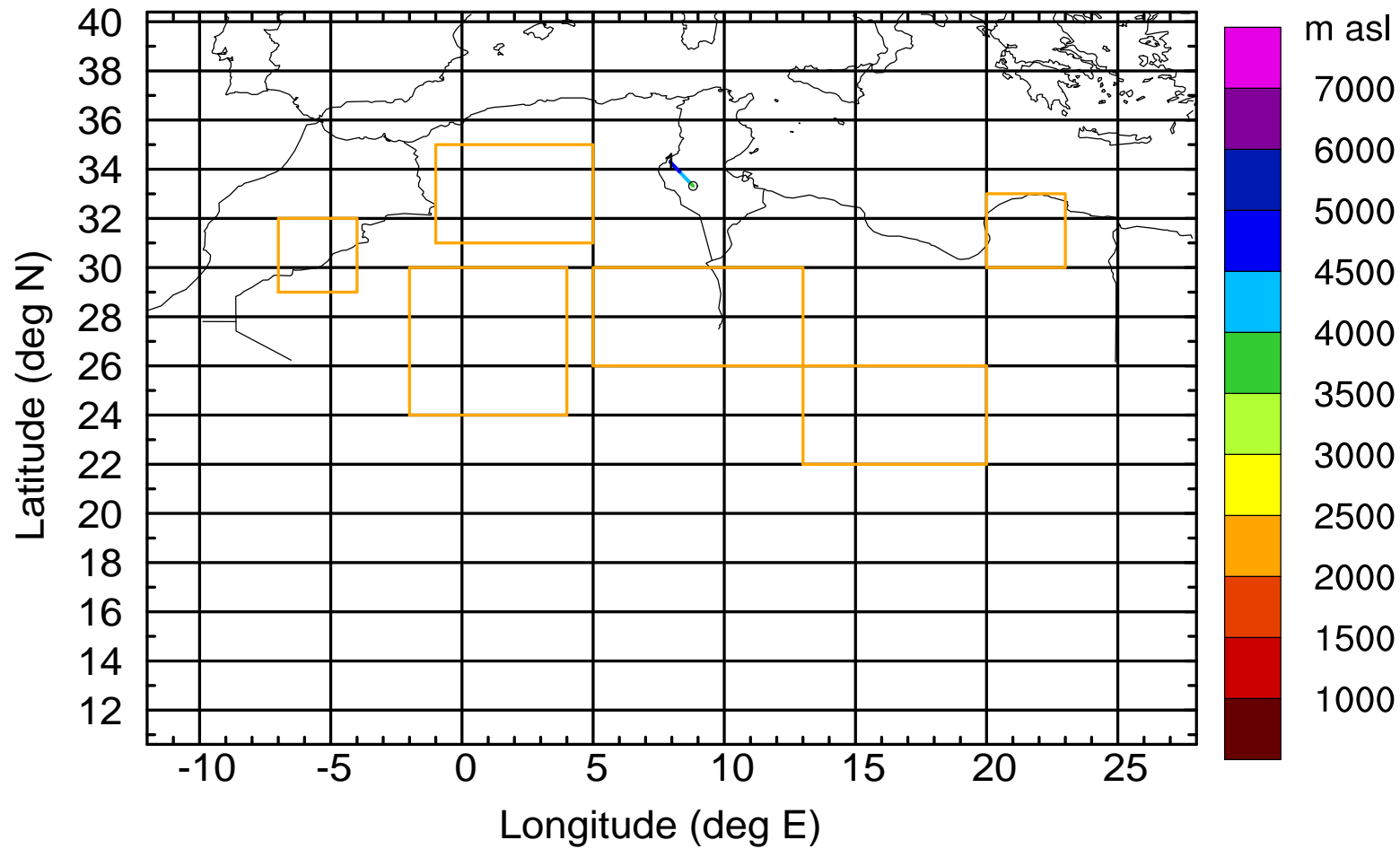
BWD 20170420/12 -15H = 19/21 UTC





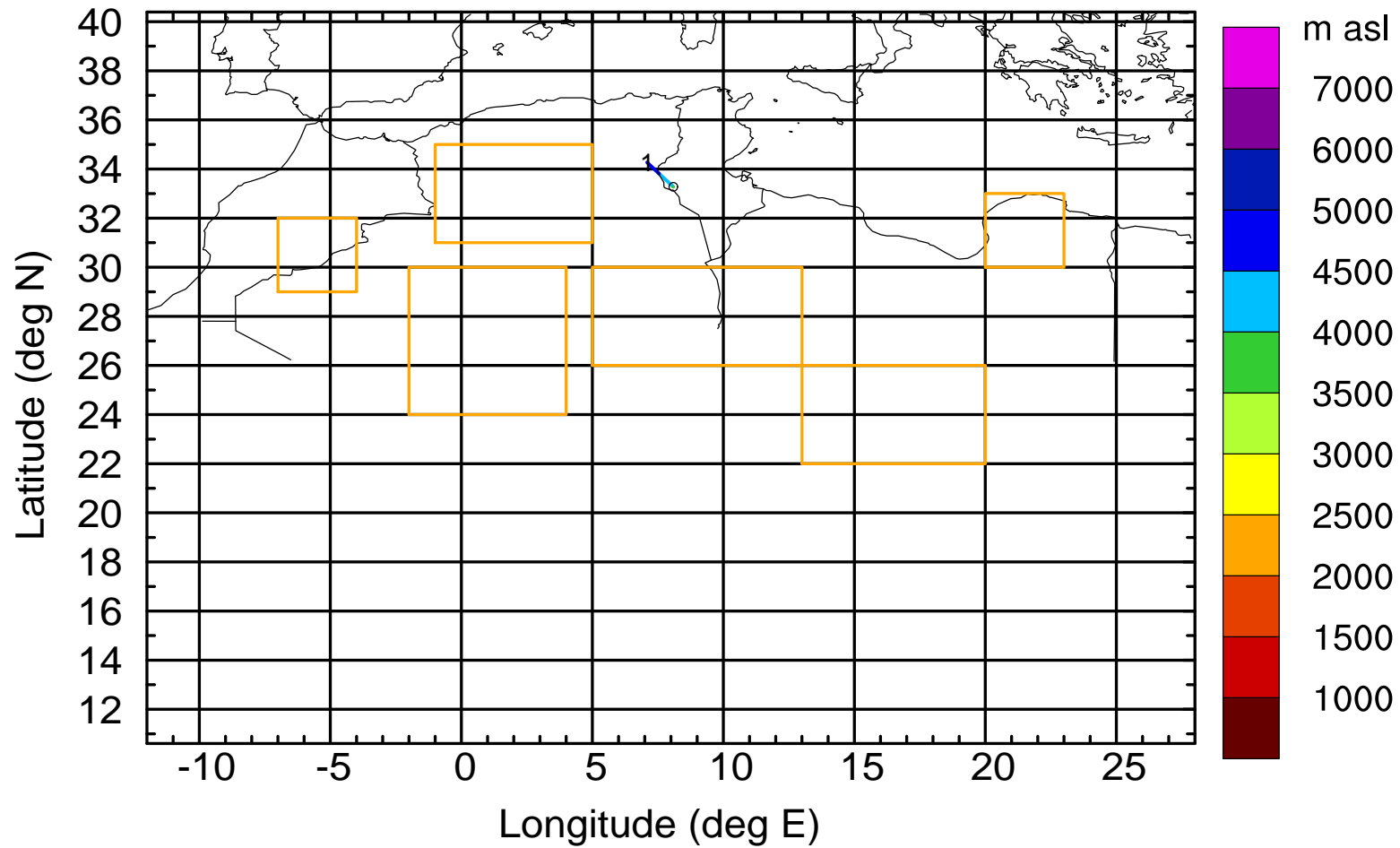
Level #9 of flight 170420a

BWD 20170420/12 -16H = 19/20 UTC



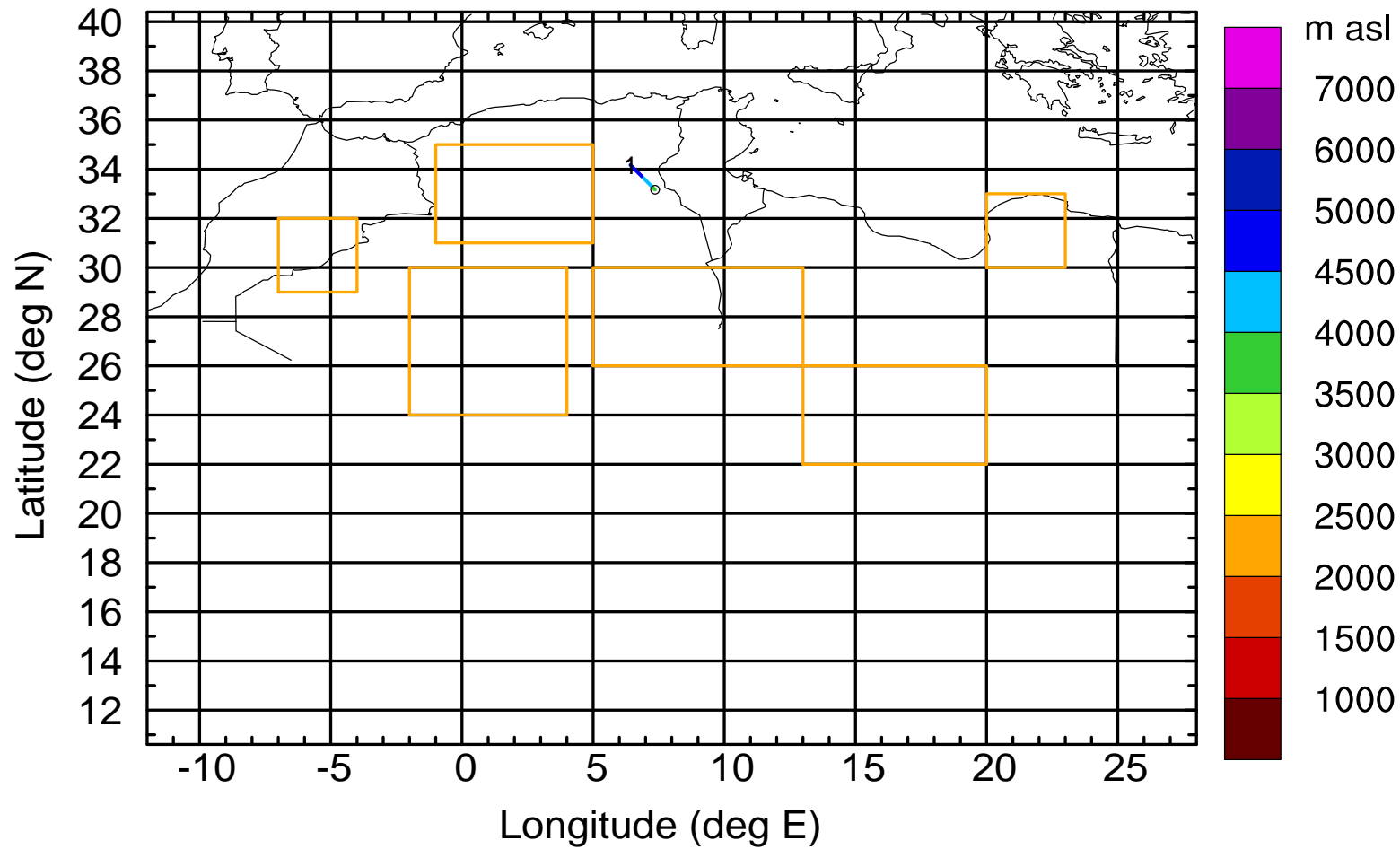
Level #9 of flight 170420a

BWD 20170420/12 -17H = 19/19 UTC



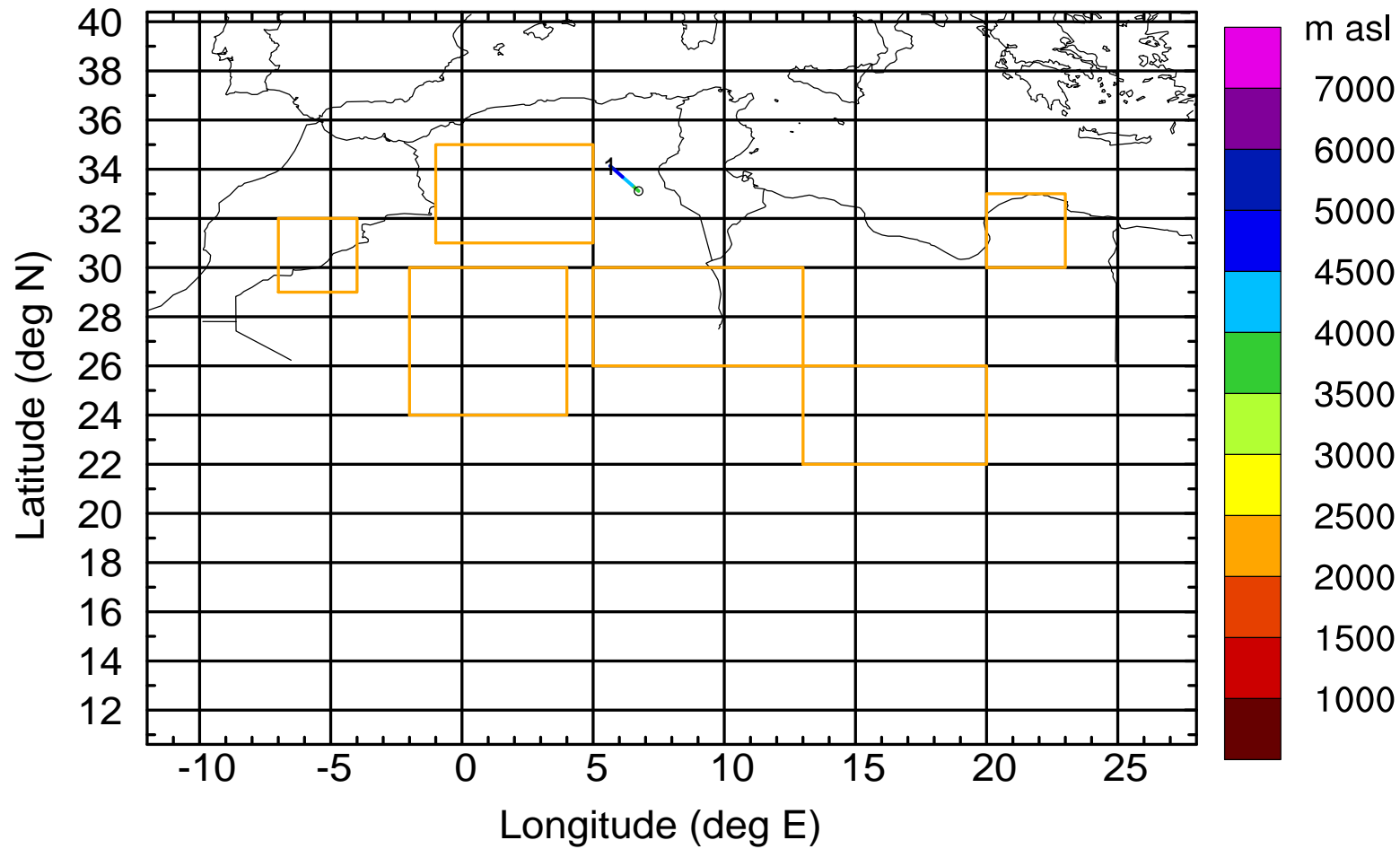
Level #9 of flight 170420a

BWD 20170420/12 -18H = 19/18 UTC



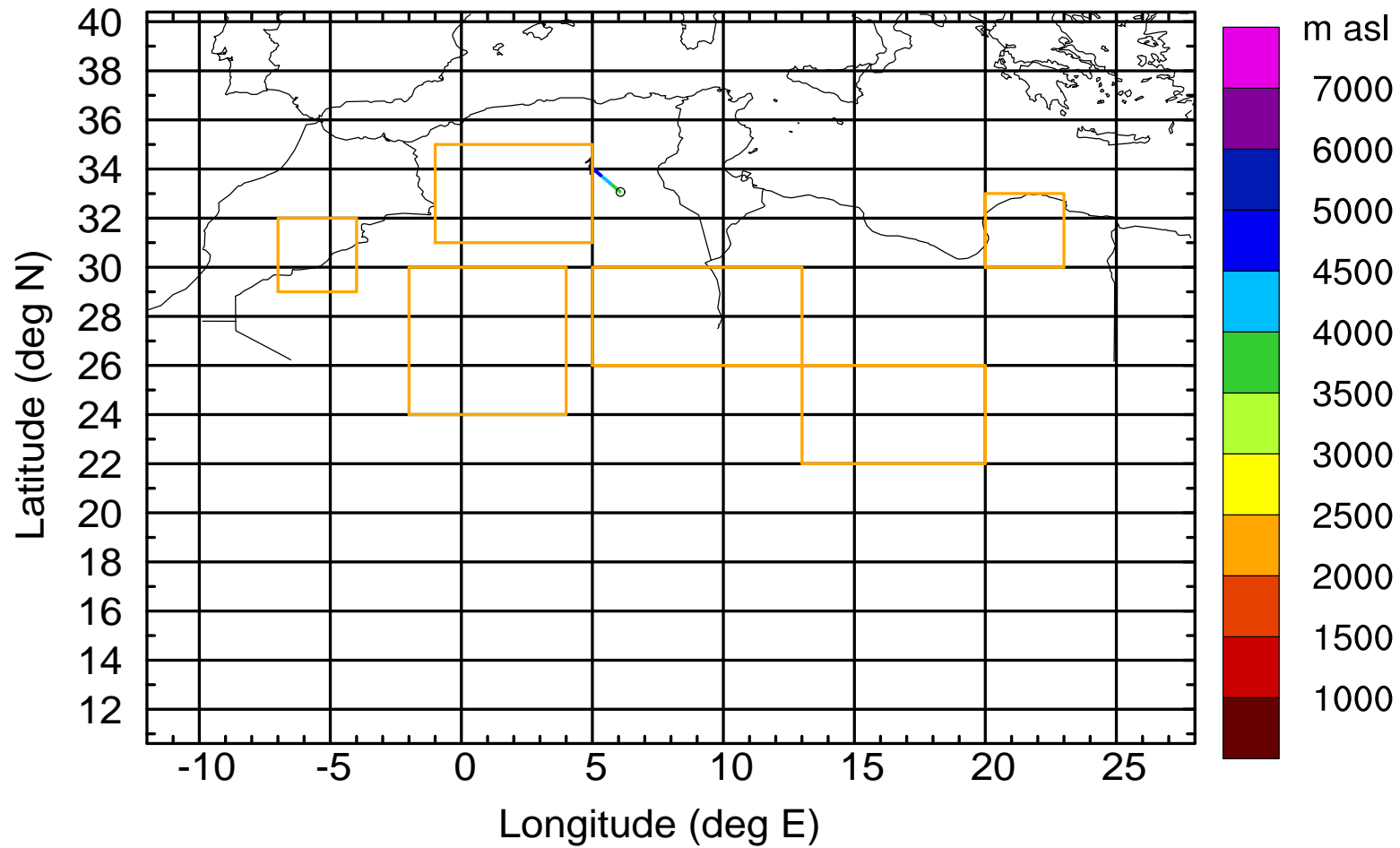
Level #9 of flight 170420a

BWD 20170420/12 -19H = 19/17 UTC



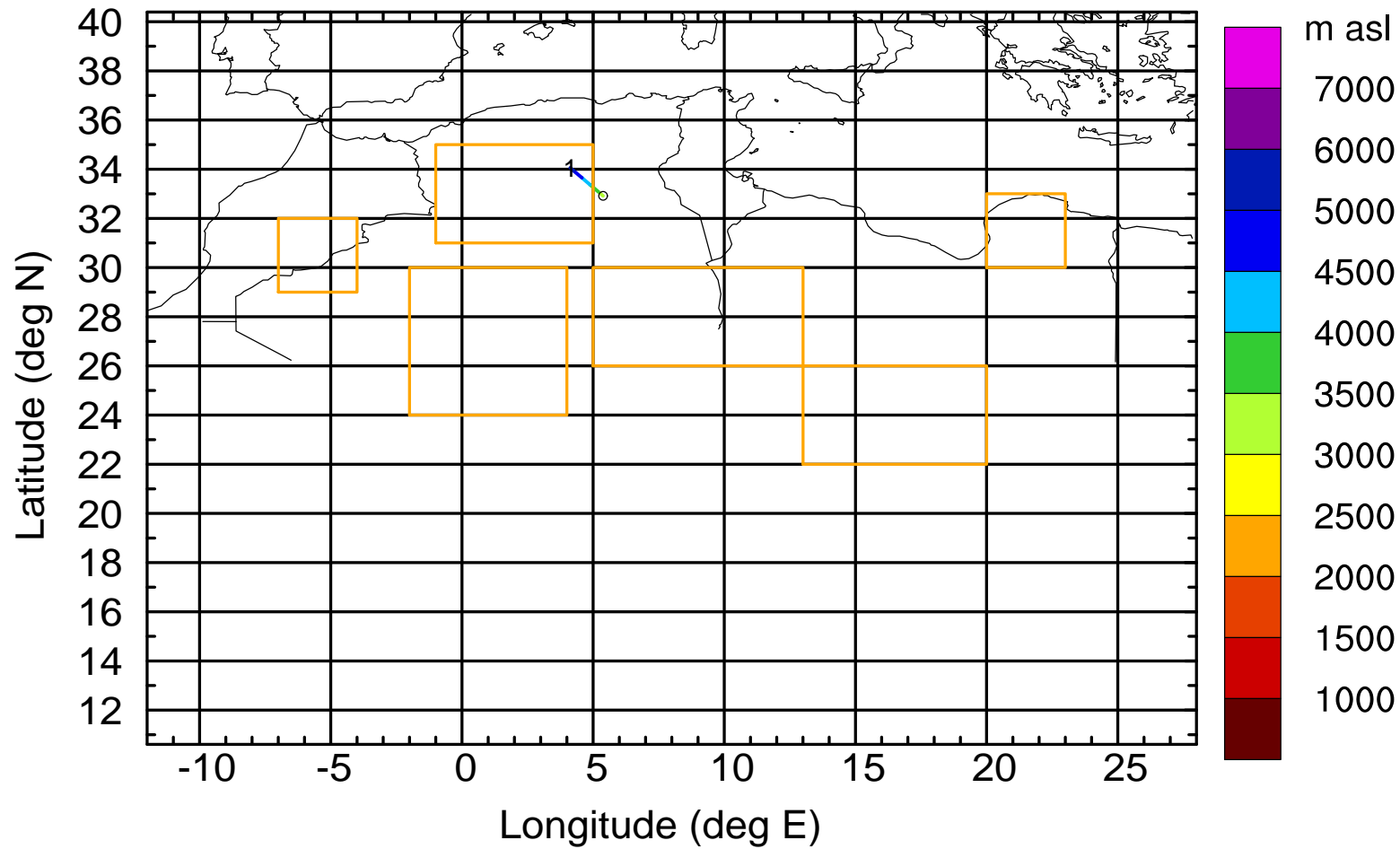
Level #9 of flight 170420a

BWD 20170420/12 -20H = 19/16 UTC



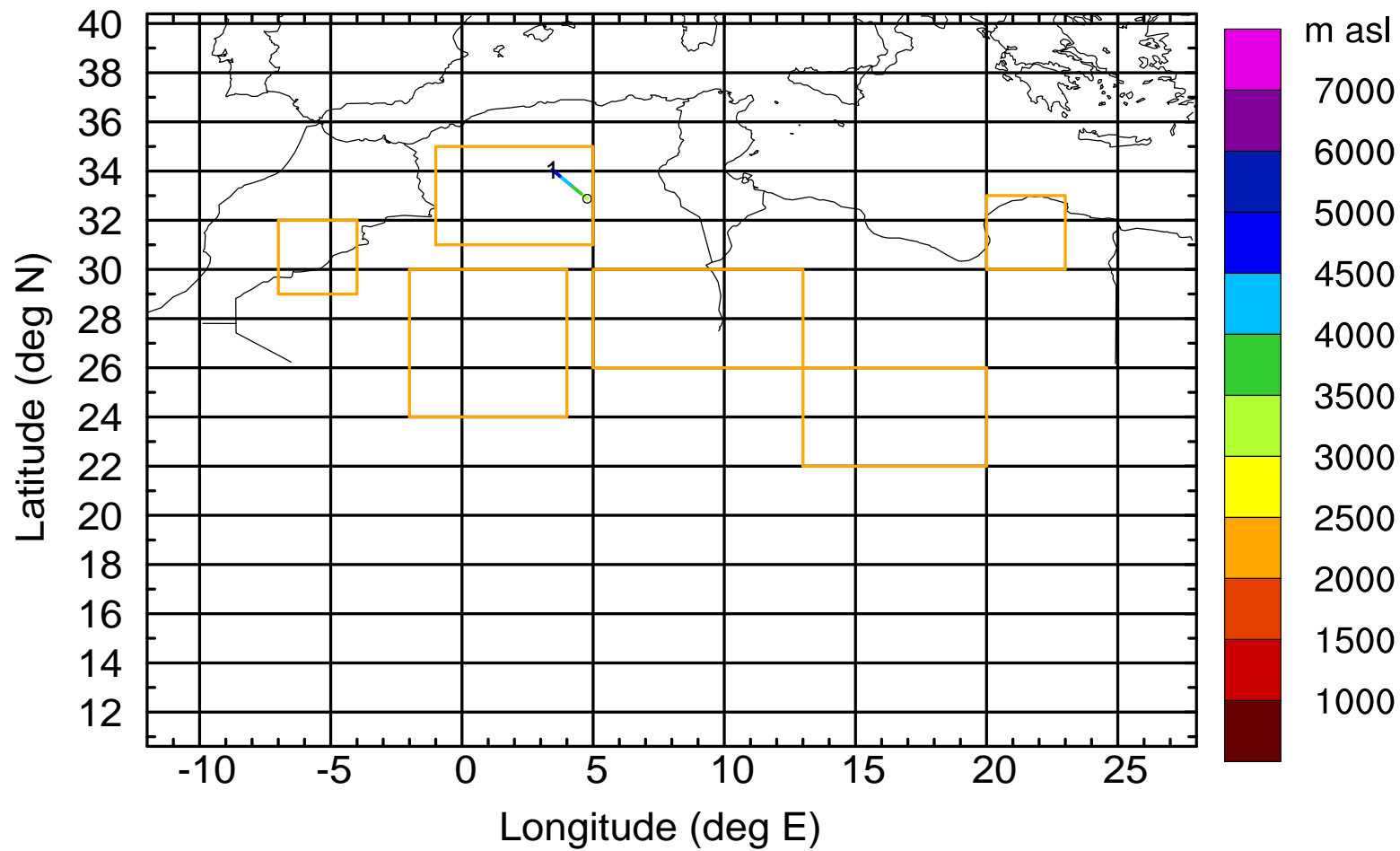
Level #9 of flight 170420a

BWD 20170420/12 -21H = 19/15 UTC



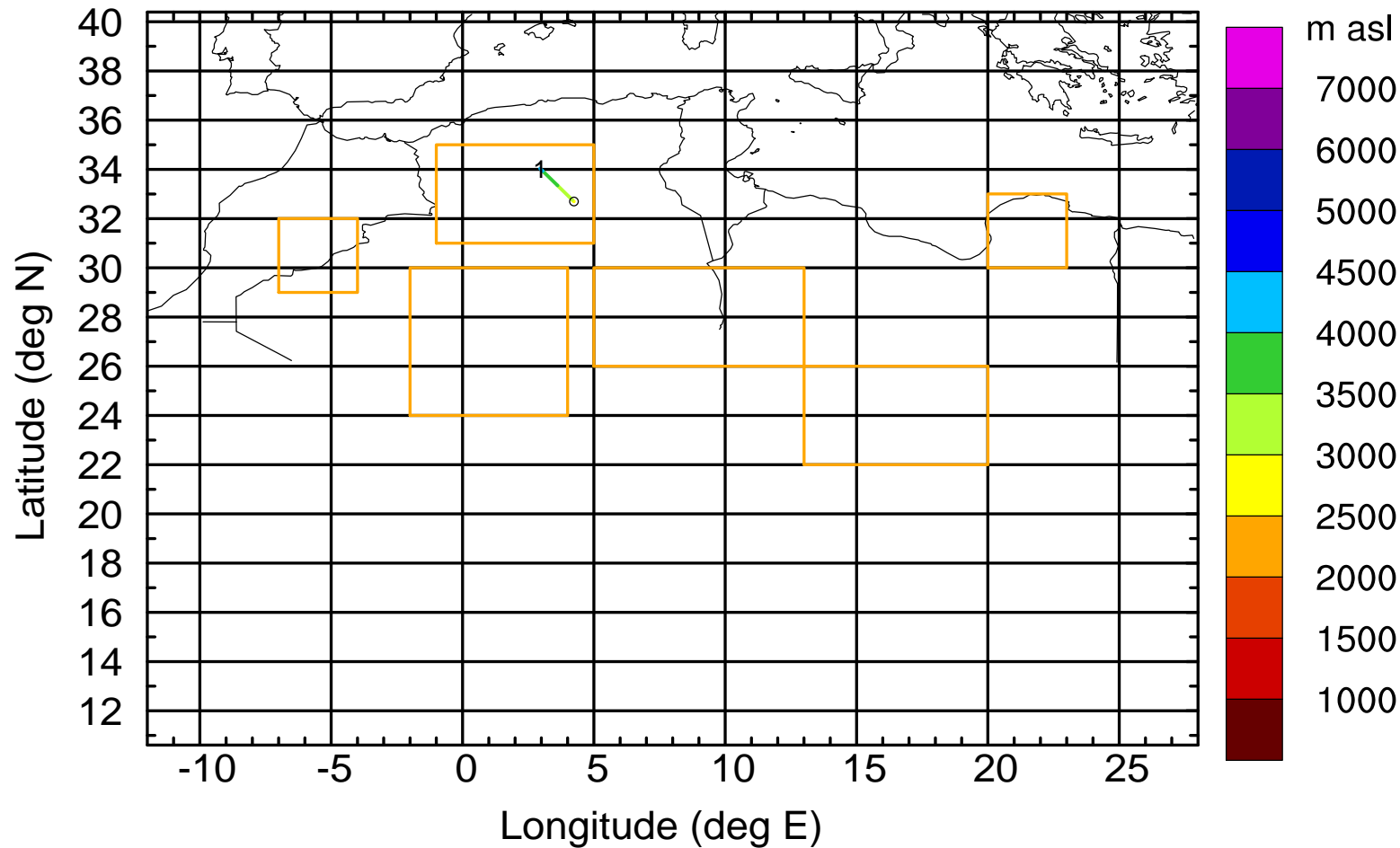
Level #9 of flight 170420a

BWD 20170420/12 -22H = 19/14 UTC



Level #9 of flight 170420a

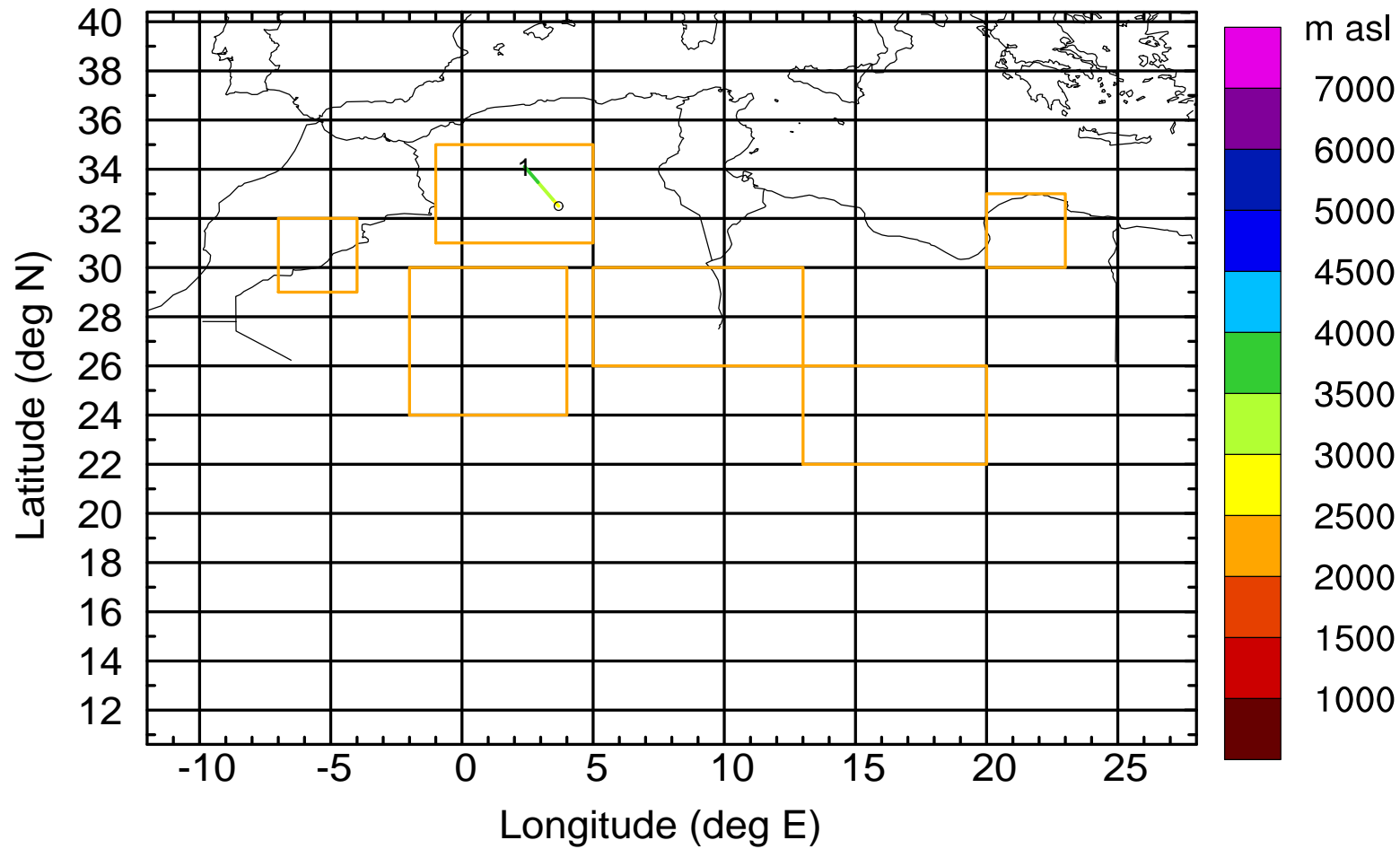
BWD 20170420/12 -23H = 19/13 UTC





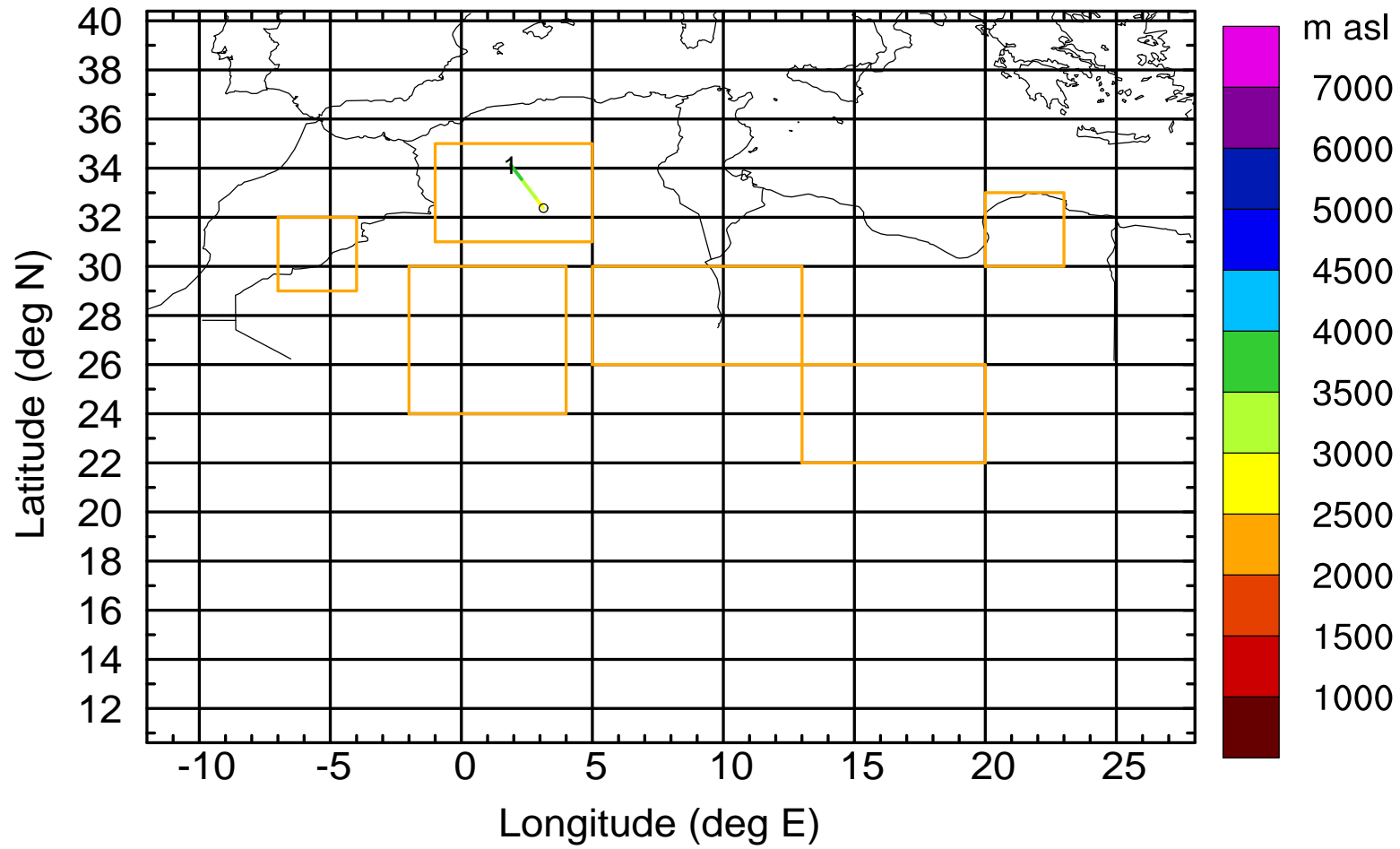
Level #9 of flight 170420a

BWD 20170420/12 -24H = 19/12 UTC



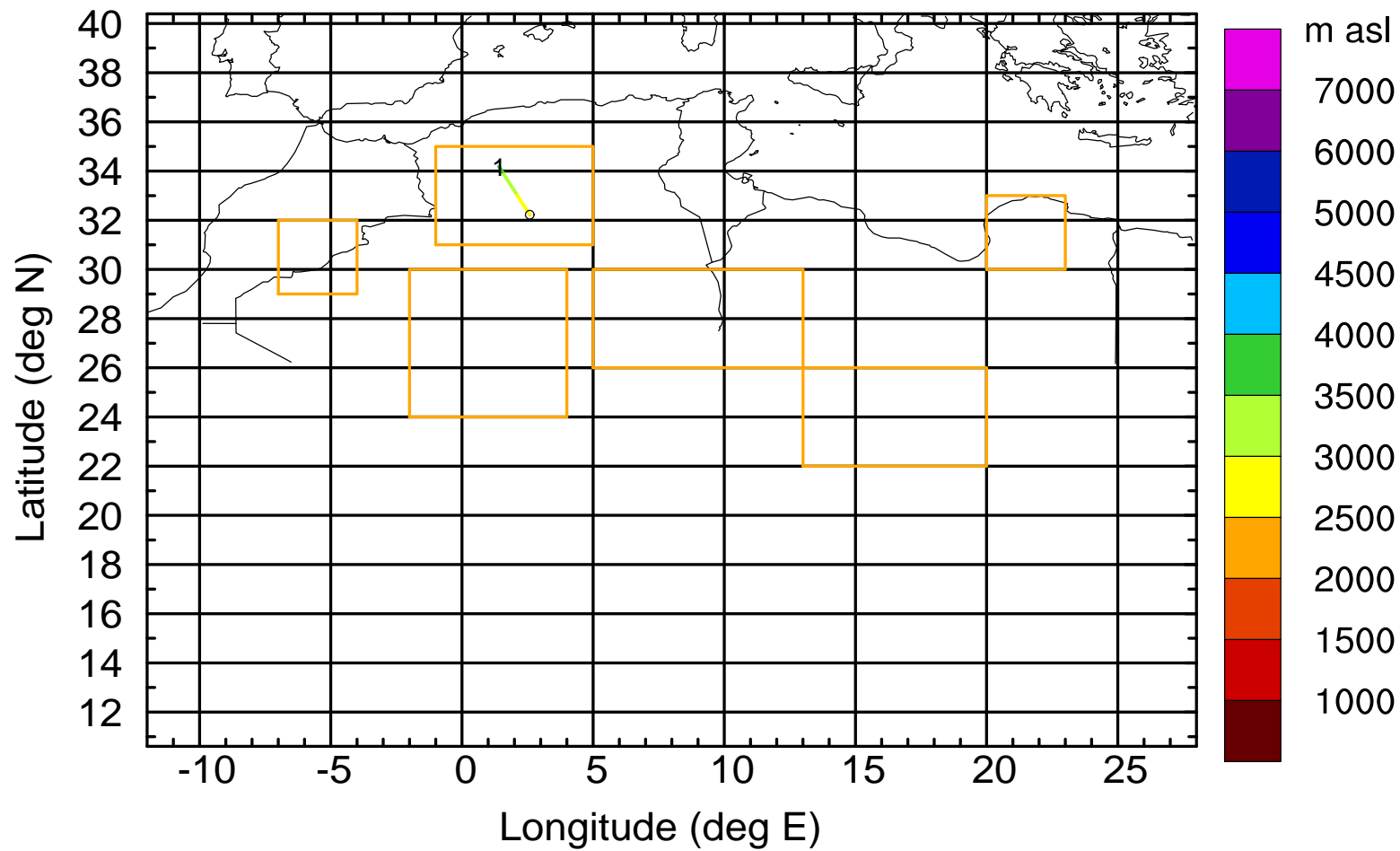
Level #9 of flight 170420a

BWD 20170420/12 -25H = 19/11 UTC



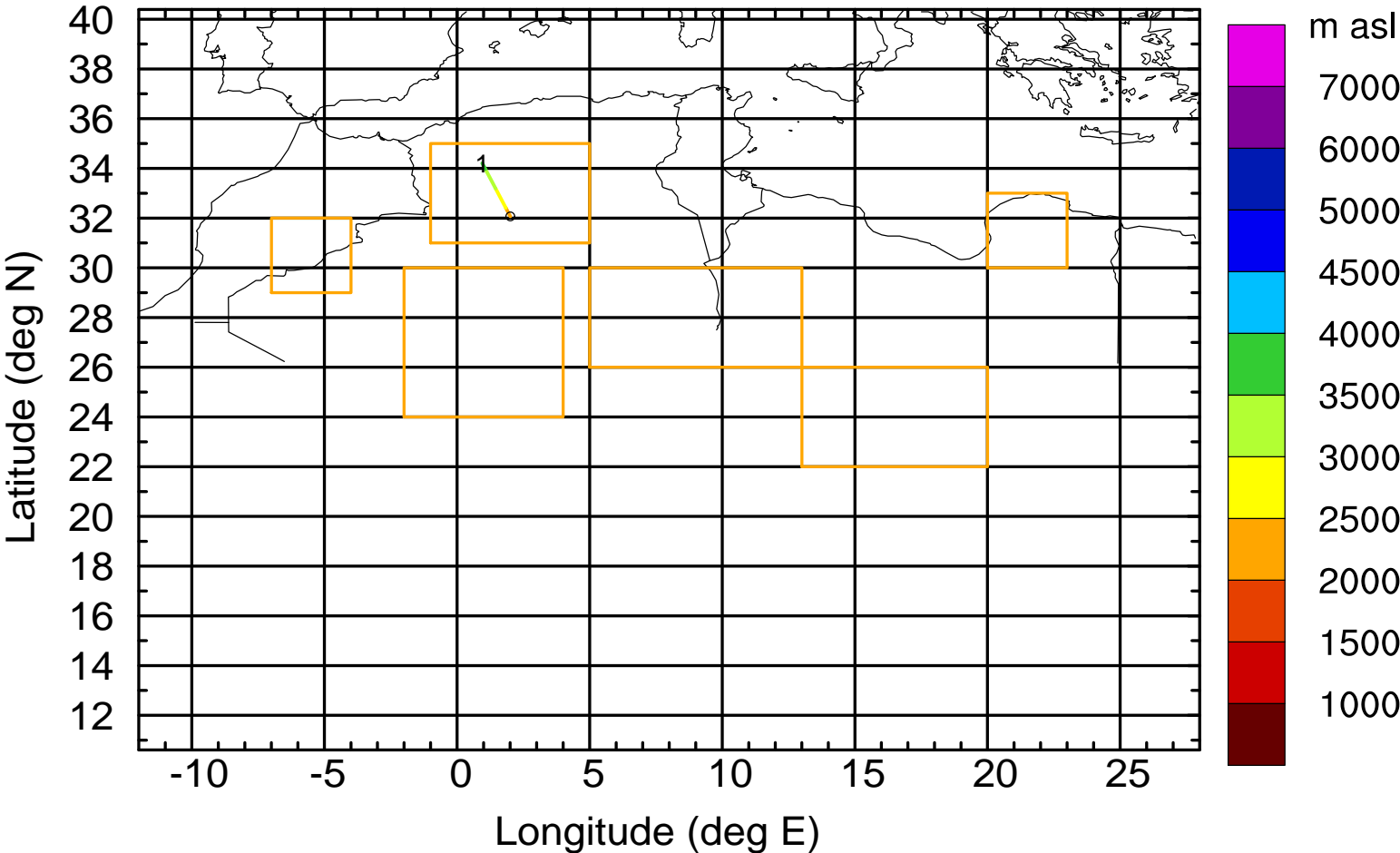
Level #9 of flight 170420a

BWD 20170420/12 -26H = 19/10 UTC



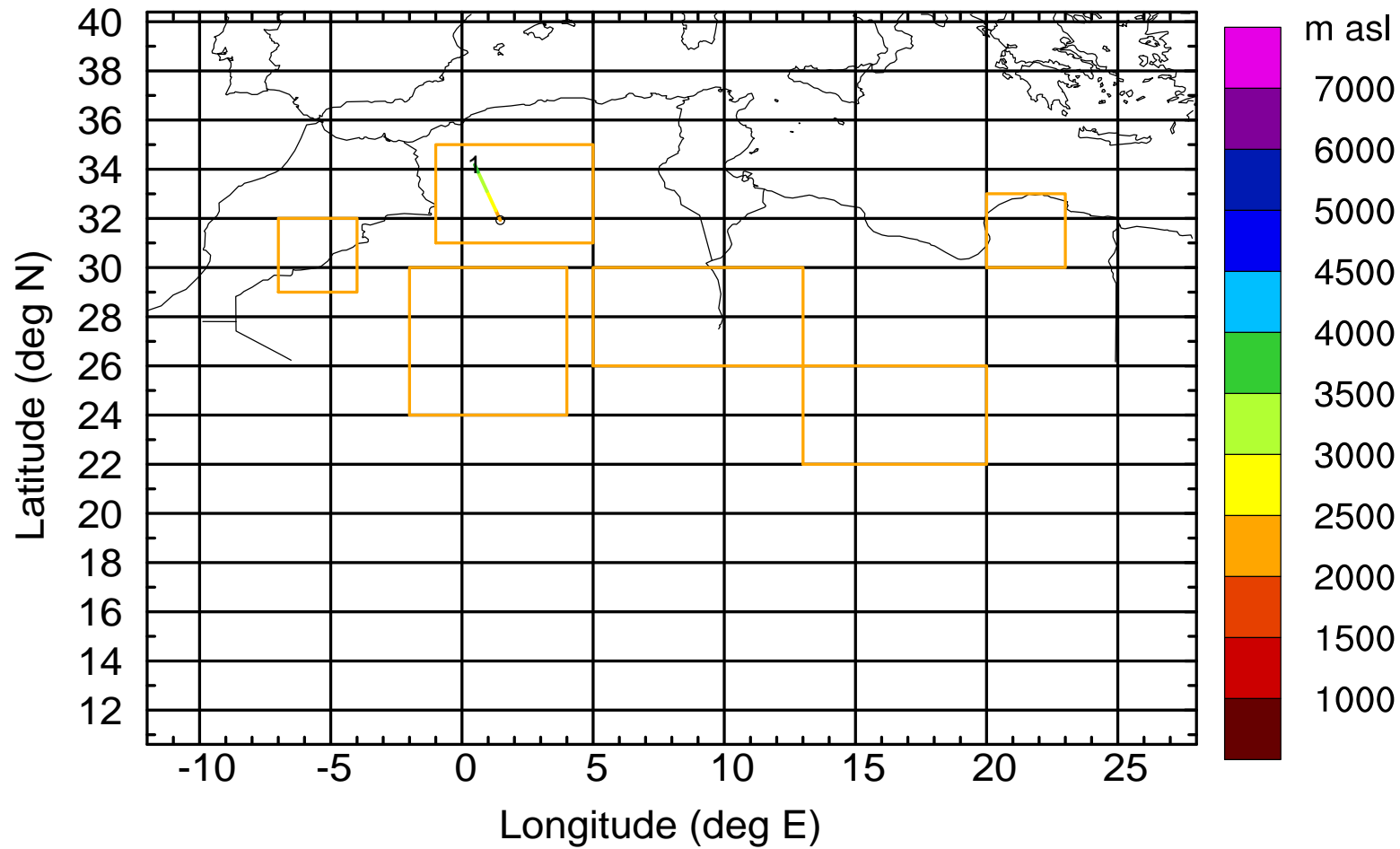
Level #9 of flight 170420a

BWD 20170420/12 -27H = 19/09 UTC



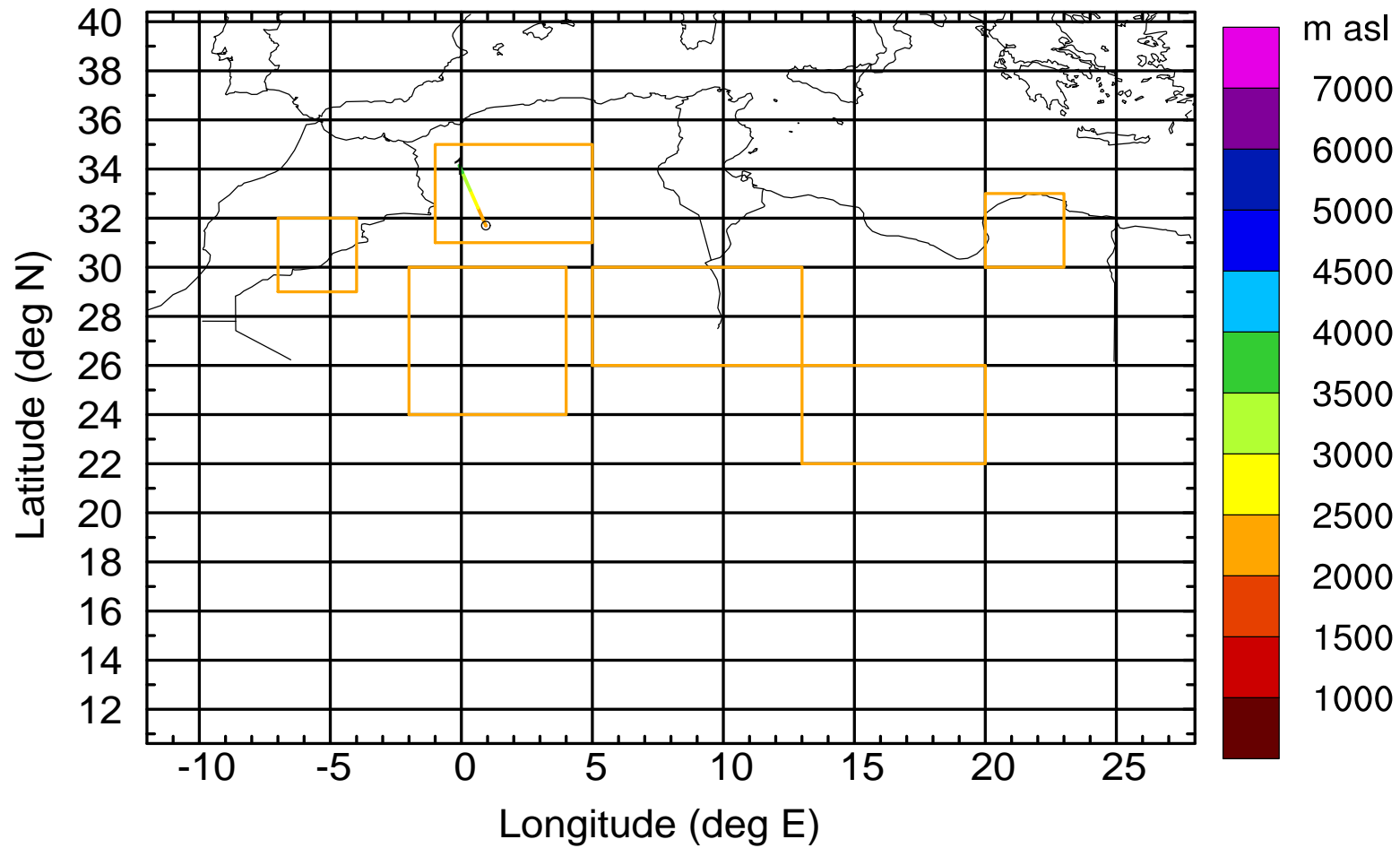
Level #9 of flight 170420a

BWD 20170420/12 -28H = 19/08 UTC



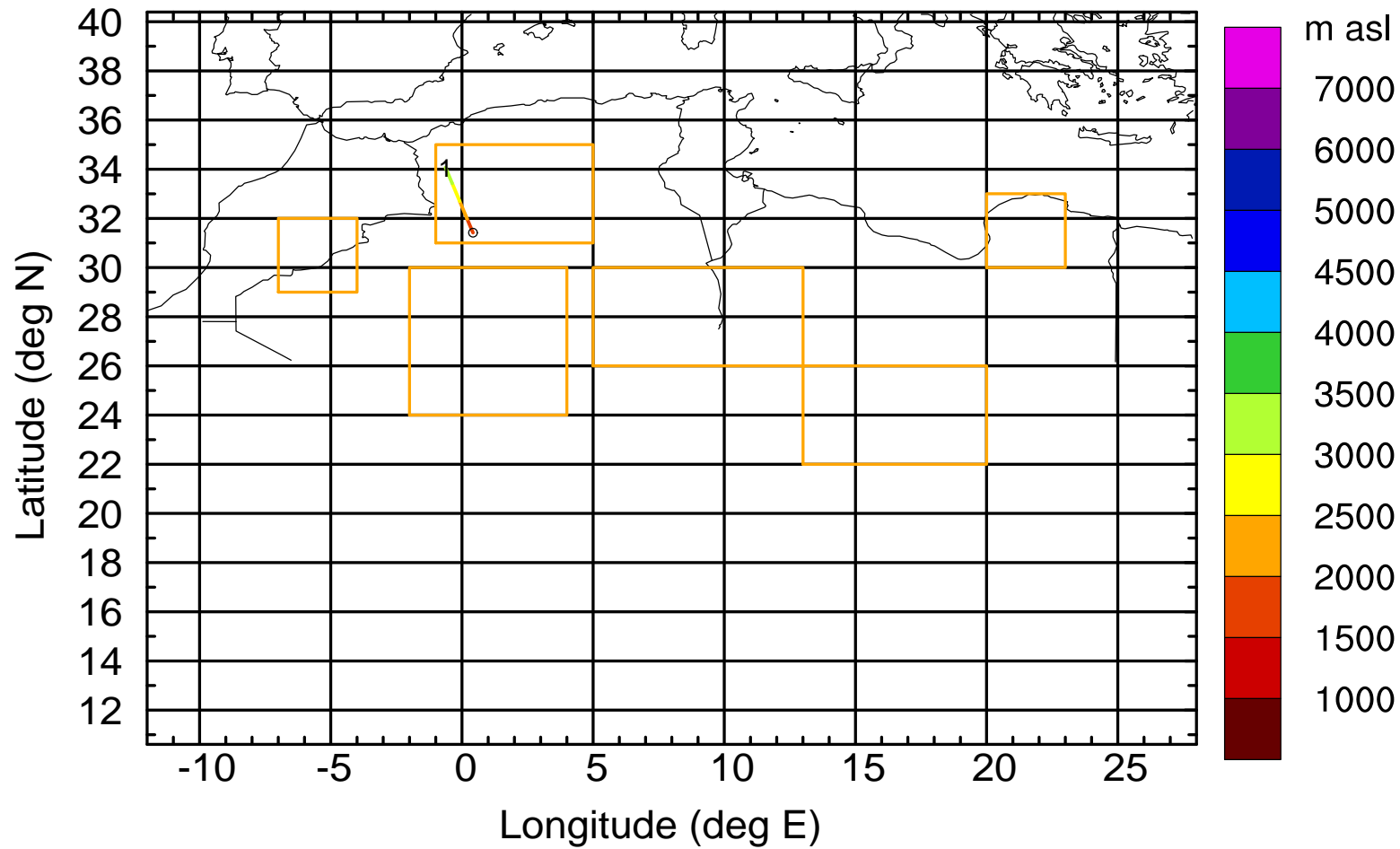
Level #9 of flight 170420a

BWD 20170420/12 -29H = 19/07 UTC



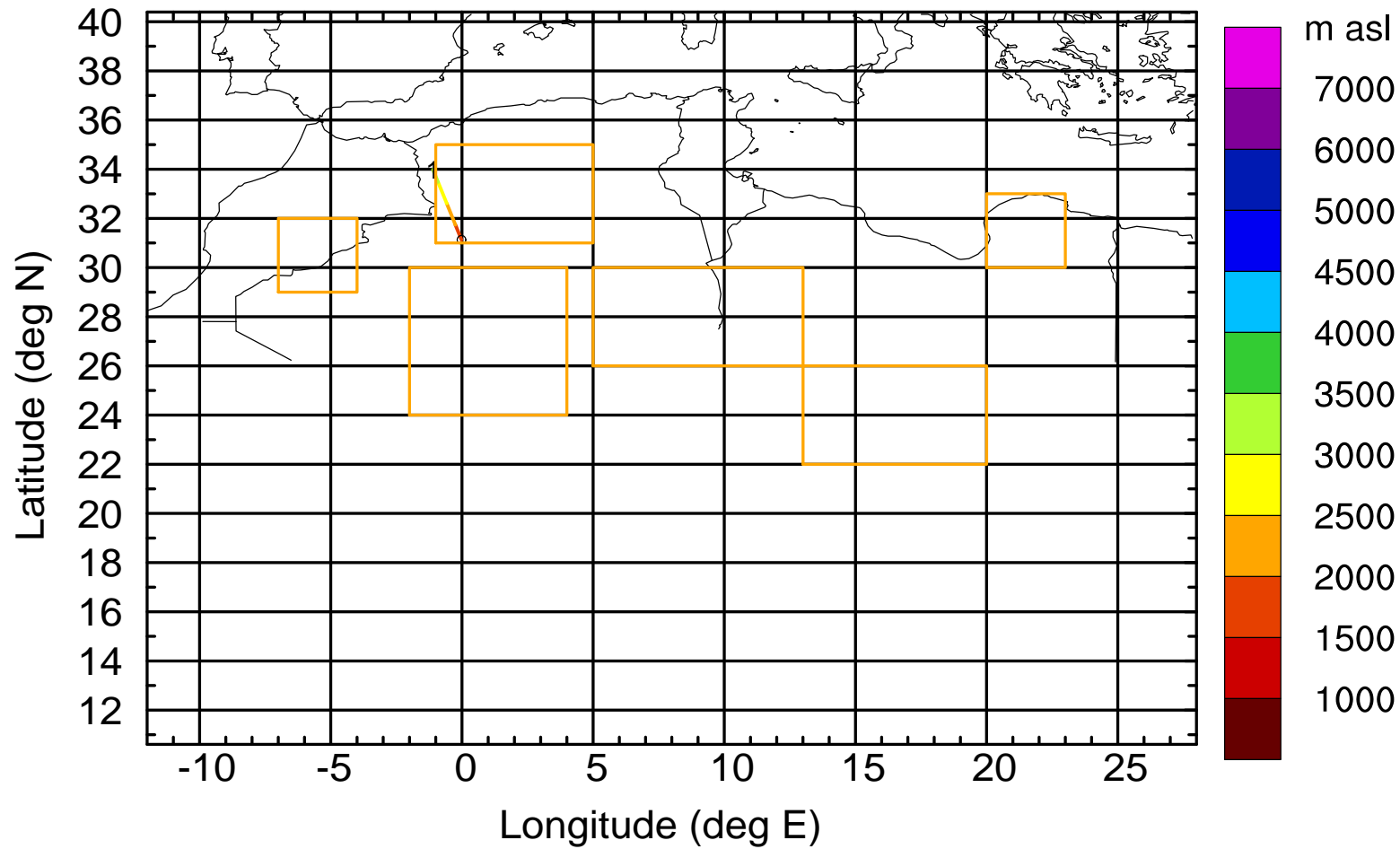
Level #9 of flight 170420a

BWD 20170420/12 -30H = 19/06 UTC



Level #9 of flight 170420a

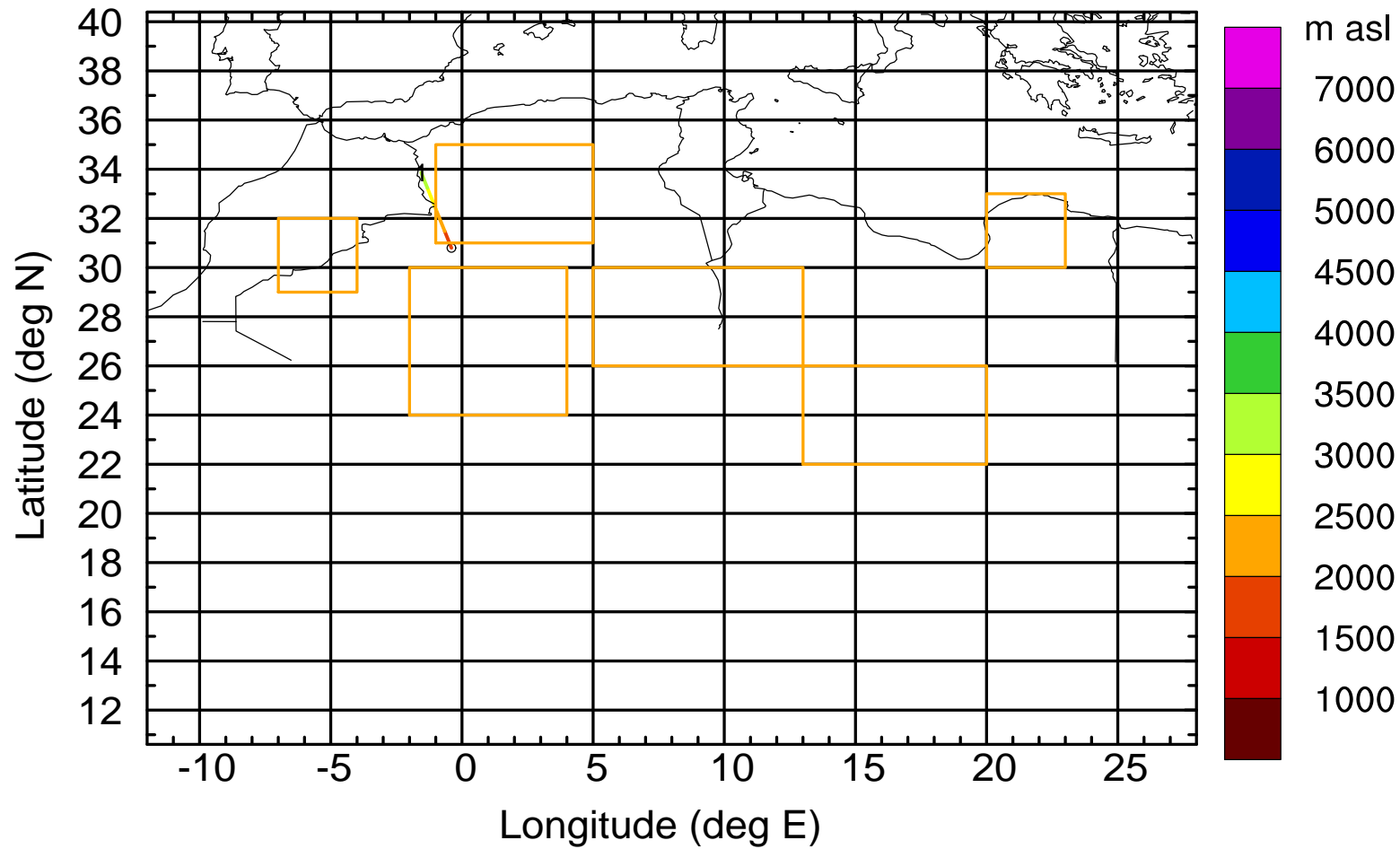
BWD 20170420/12 -31H = 19/05 UTC





Level #9 of flight 170420a

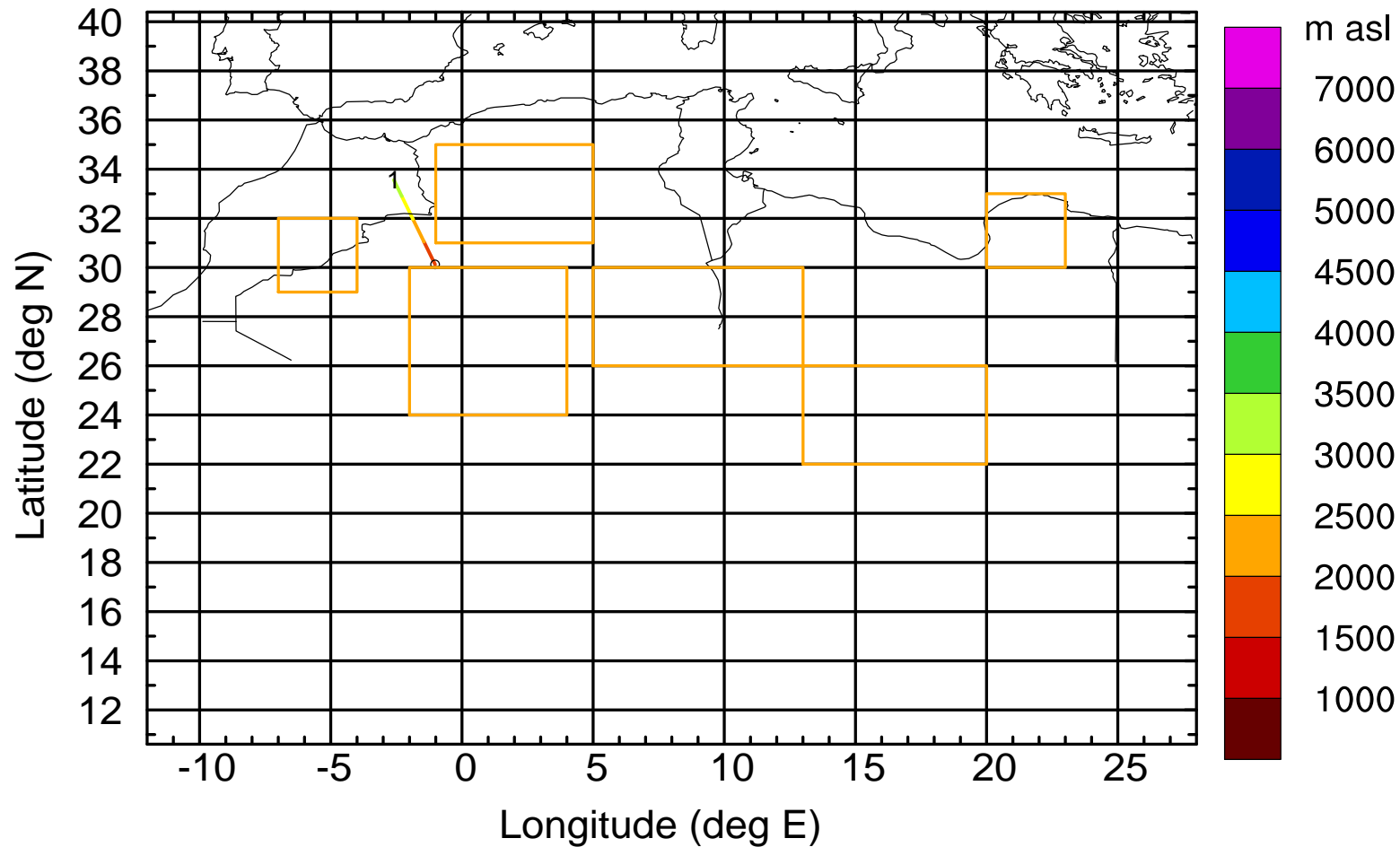
BWD 20170420/12 -32H = 19/04 UTC





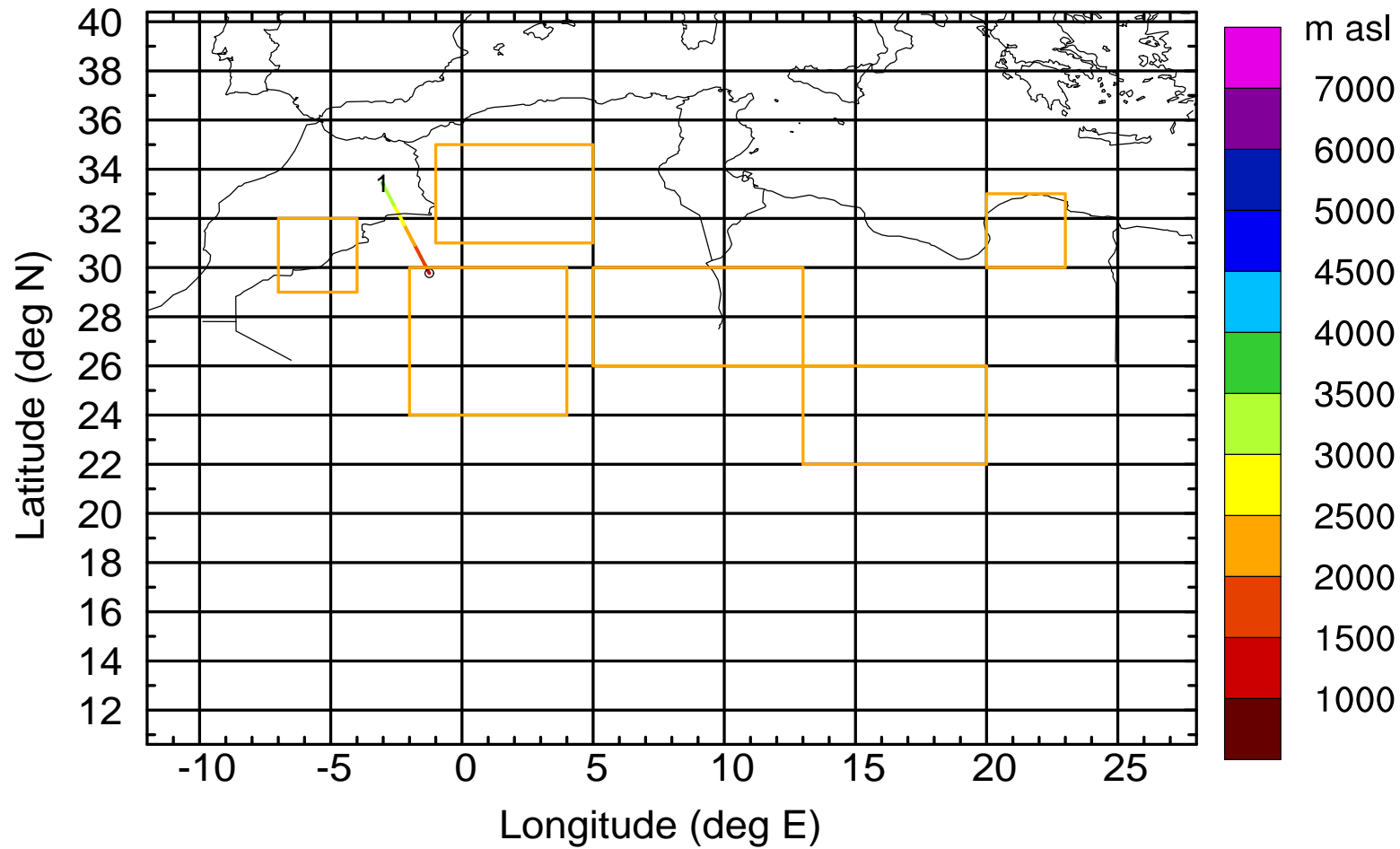
Level #9 of flight 170420a

BWD 20170420/12 -34H = 19/02 UTC



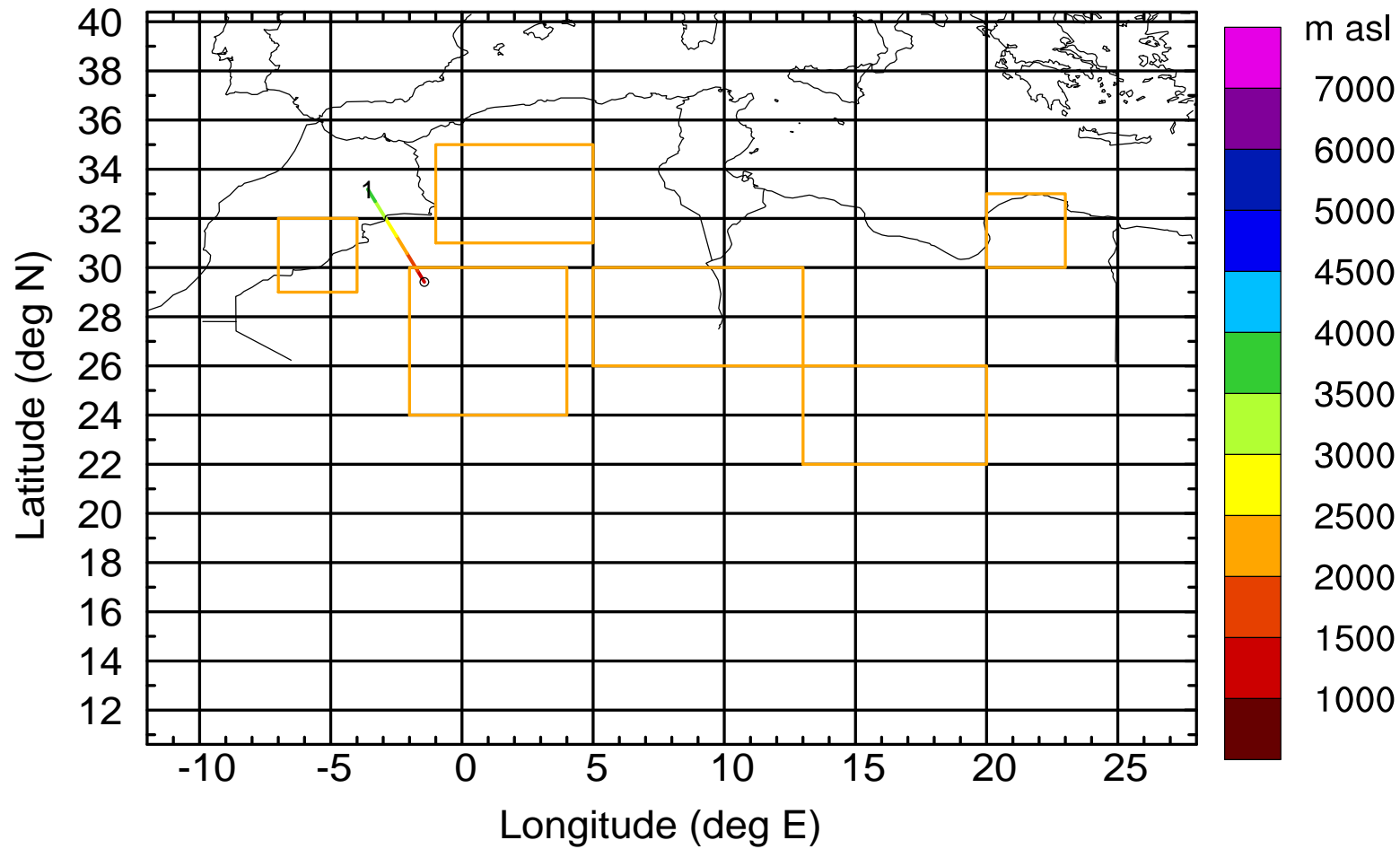
Level #9 of flight 170420a

BWD 20170420/12 -35H = 19/01 UTC



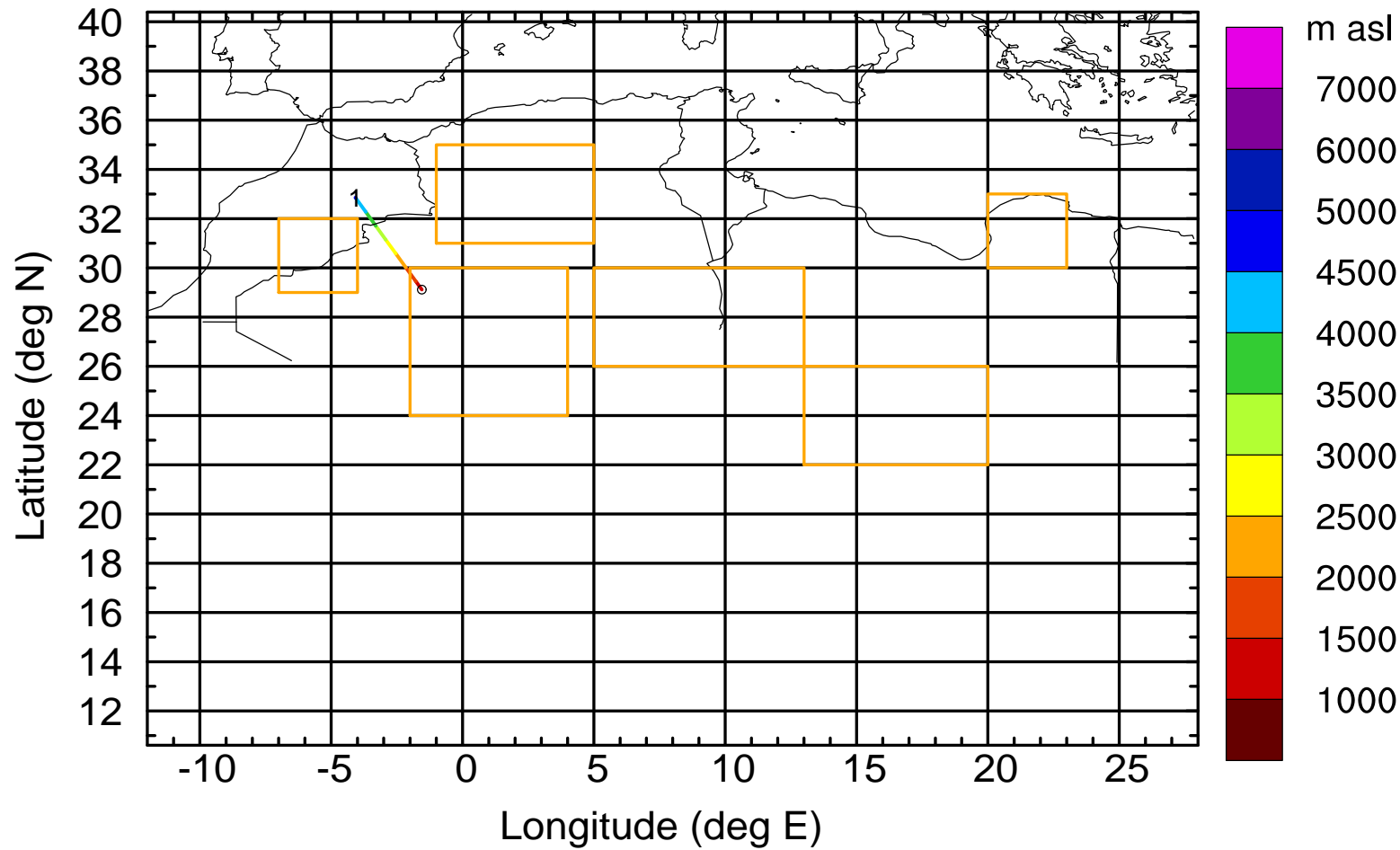
Level #9 of flight 170420a

BWD 20170420/12 -36H = 19/00 UTC



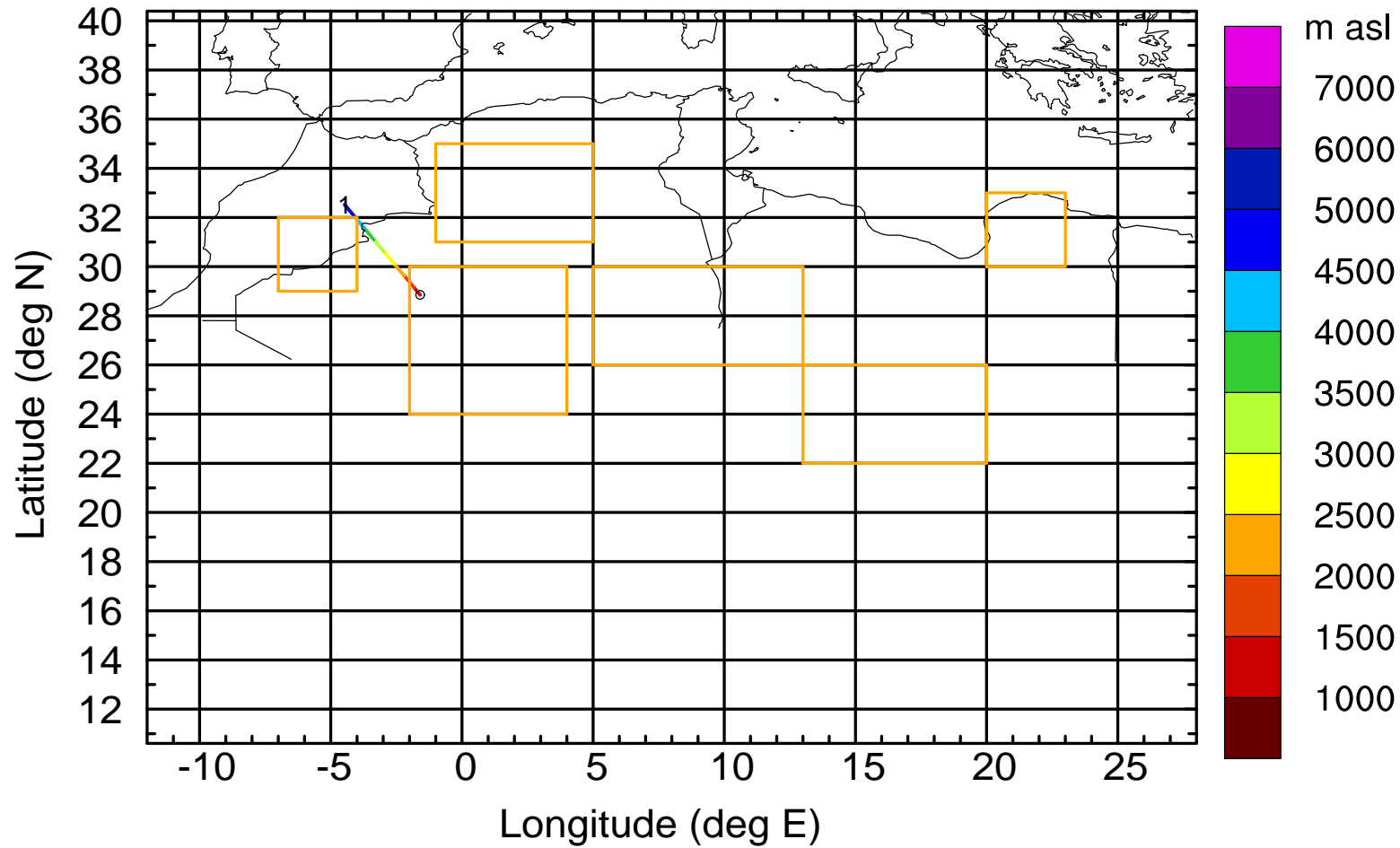
Level #9 of flight 170420a

BWD 20170420/12 -37H = 18/23 UTC



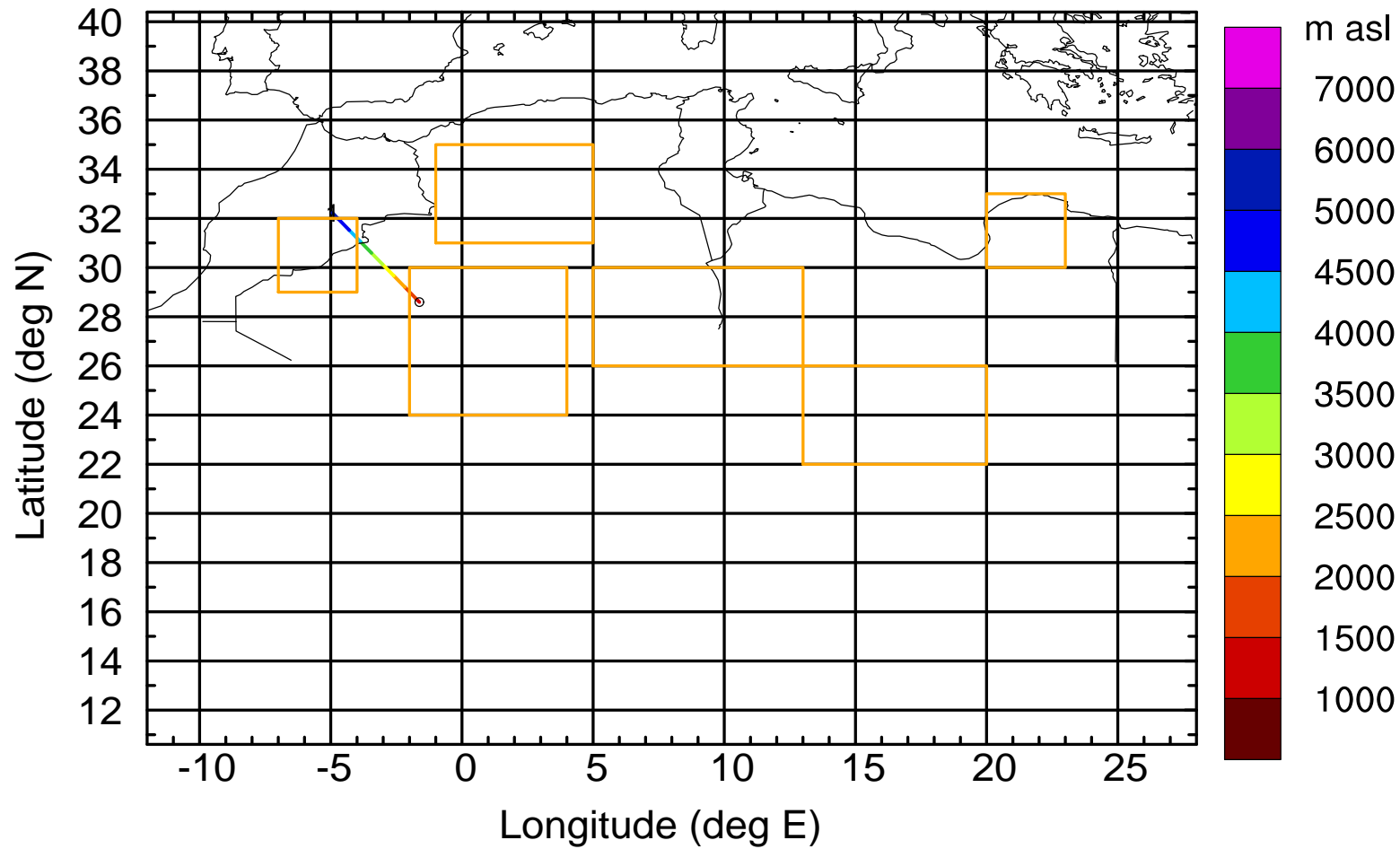
Level #9 of flight 170420a

BWD 20170420/12 -38H = 18/22 UTC



Level #9 of flight 170420a

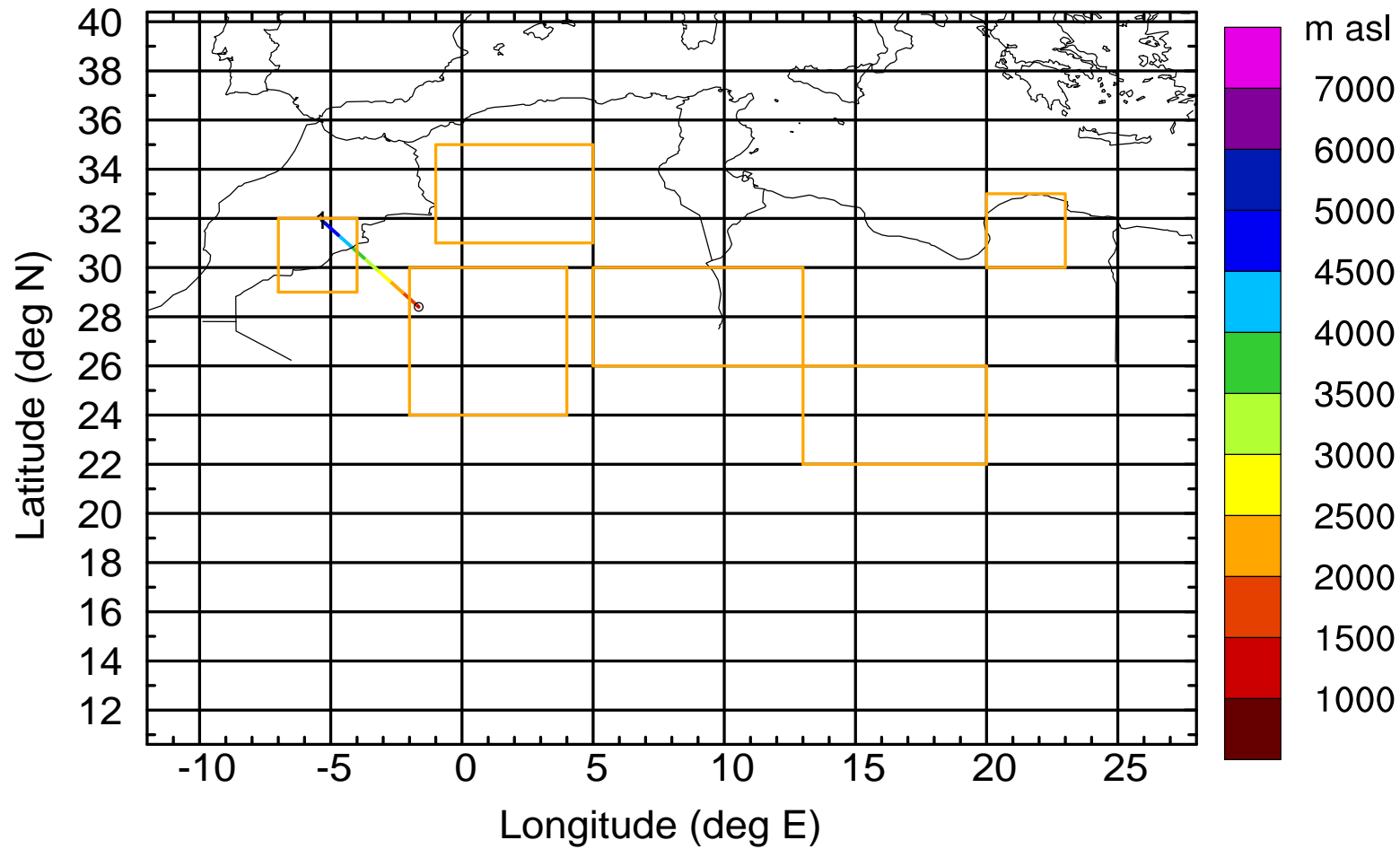
BWD 20170420/12 -39H = 18/21 UTC





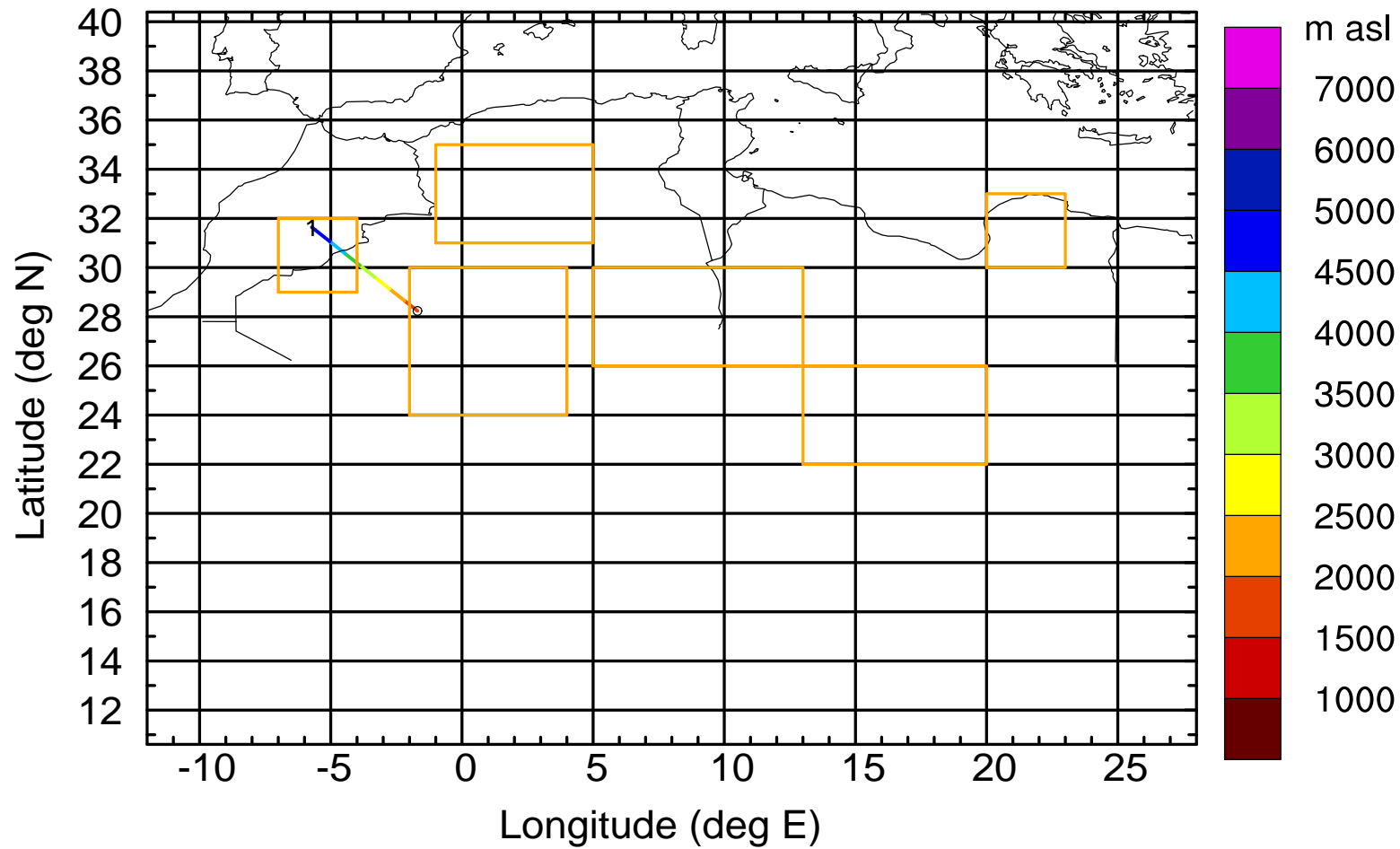
Level #9 of flight 170420a

BWD 20170420/12 -40H = 18/20 UTC



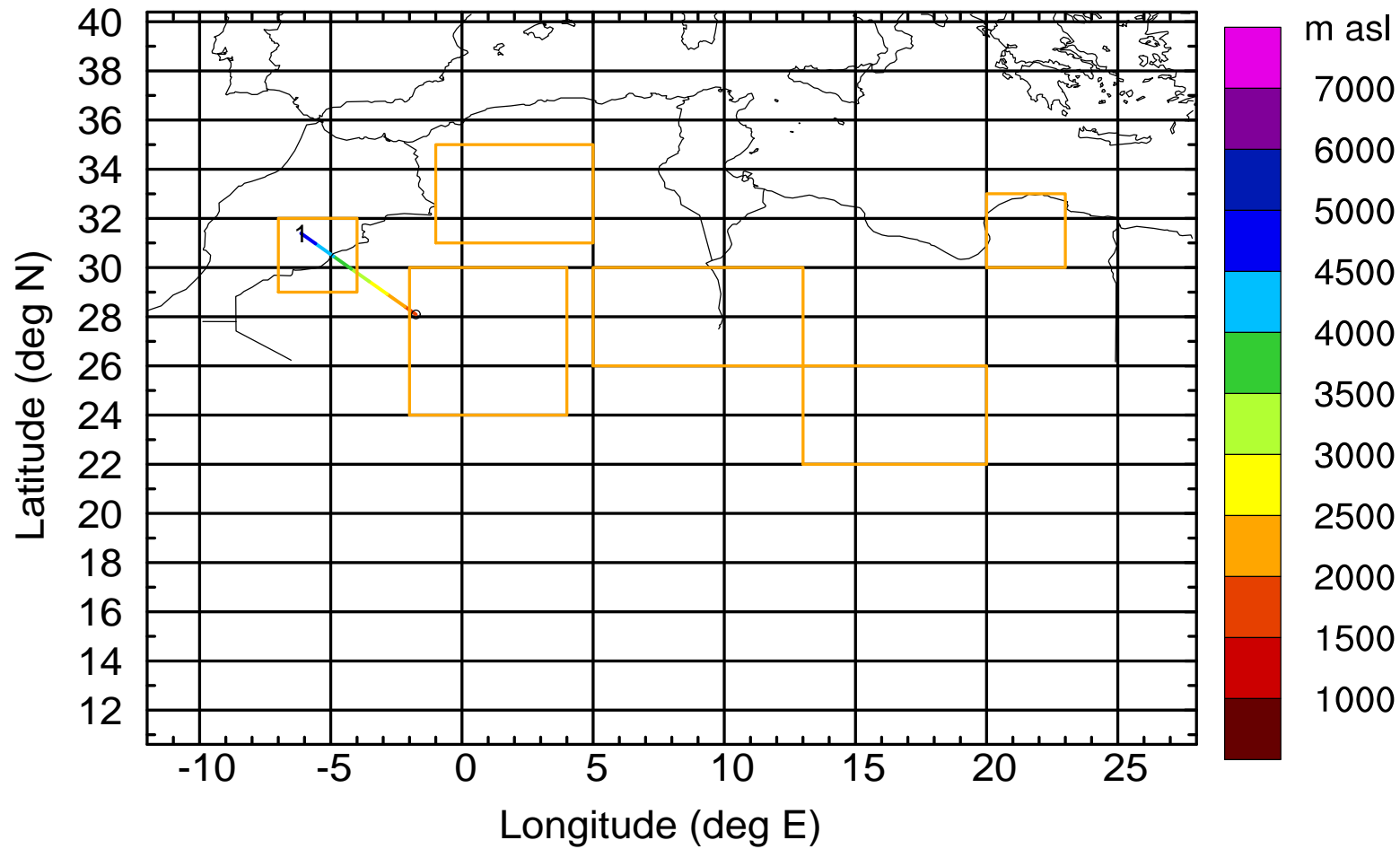
Level #9 of flight 170420a

BWD 20170420/12 -41H = 18/19 UTC



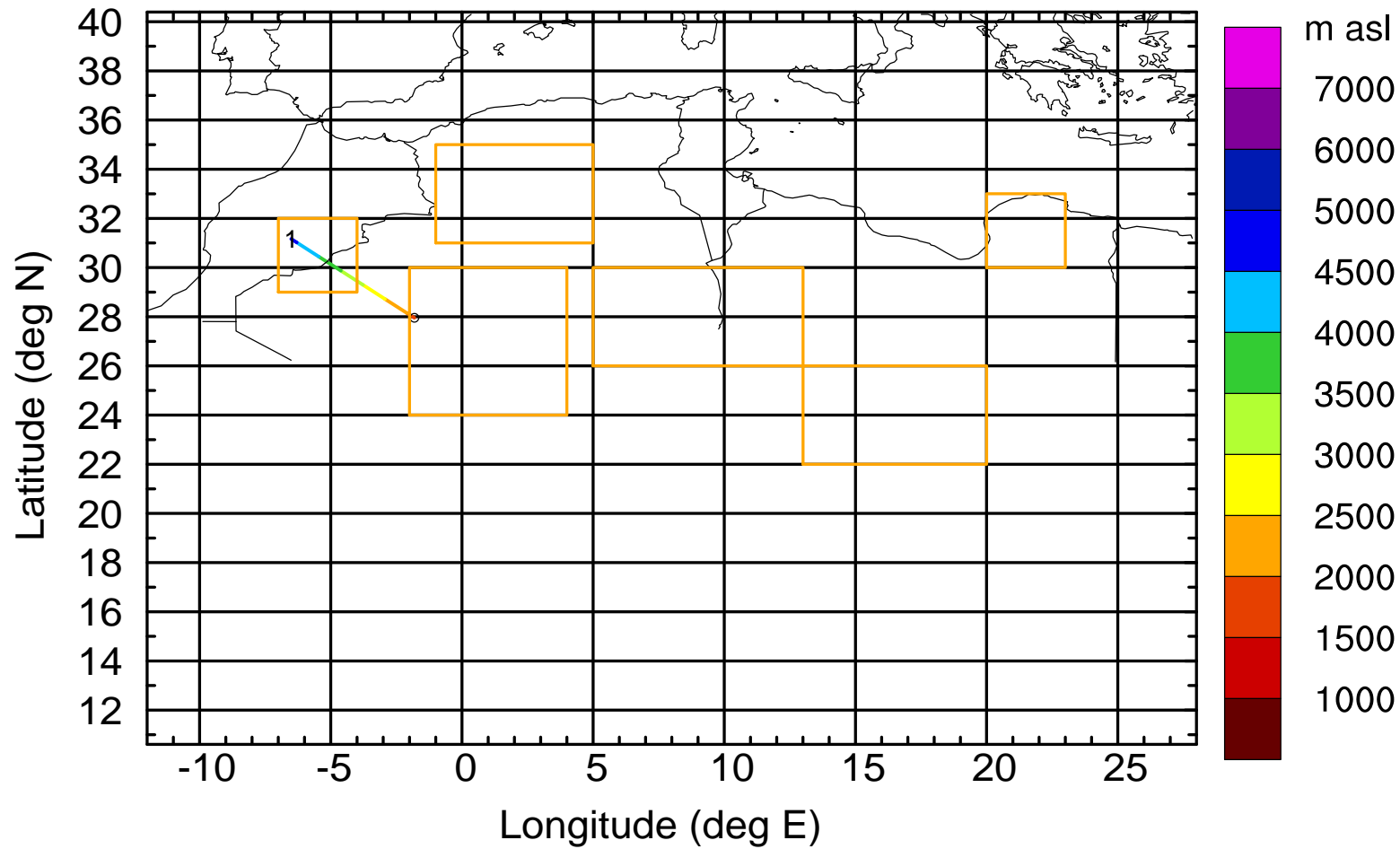
Level #9 of flight 170420a

BWD 20170420/12 -42H = 18/18 UTC



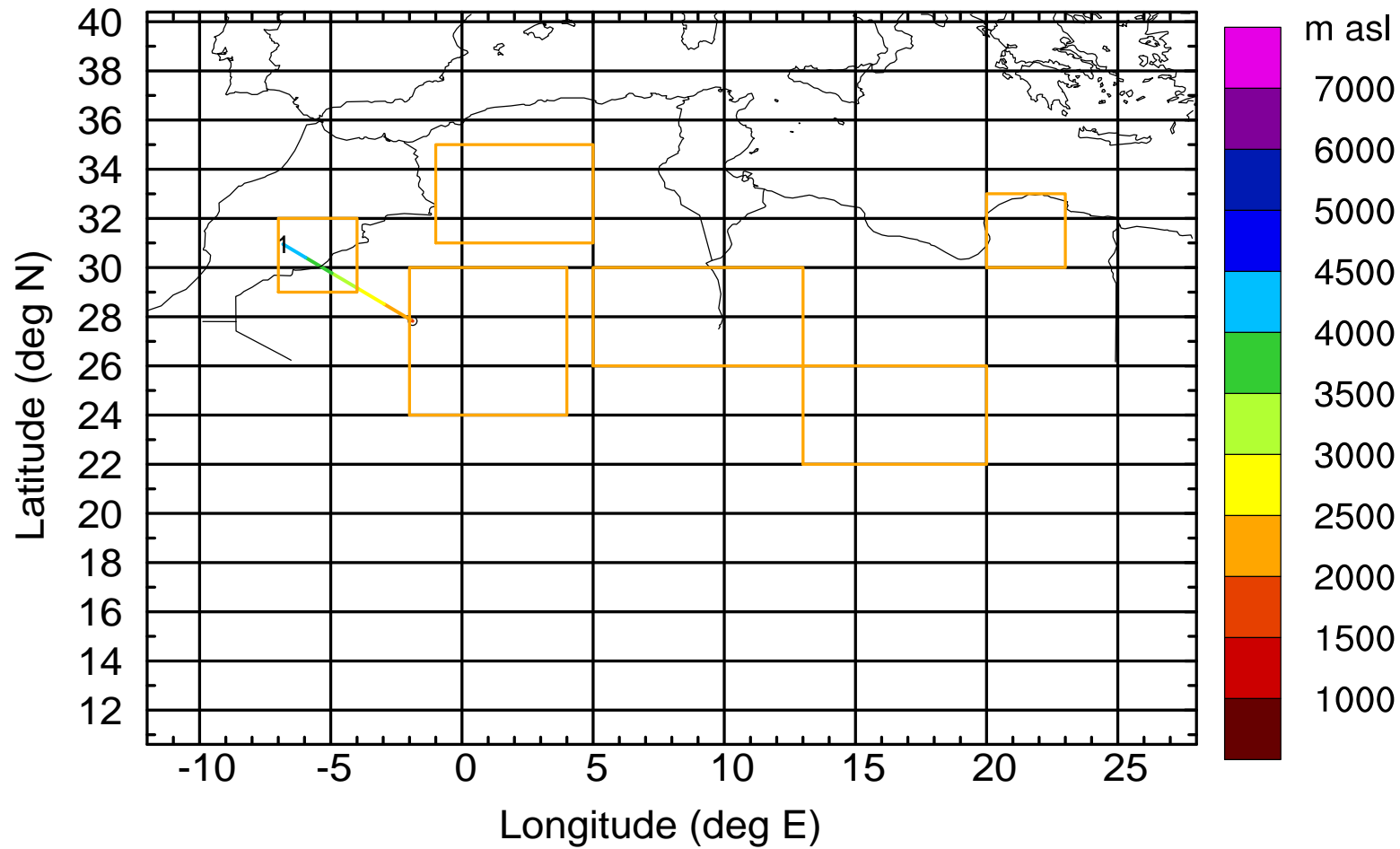
Level #9 of flight 170420a

BWD 20170420/12 -43H = 18/17 UTC



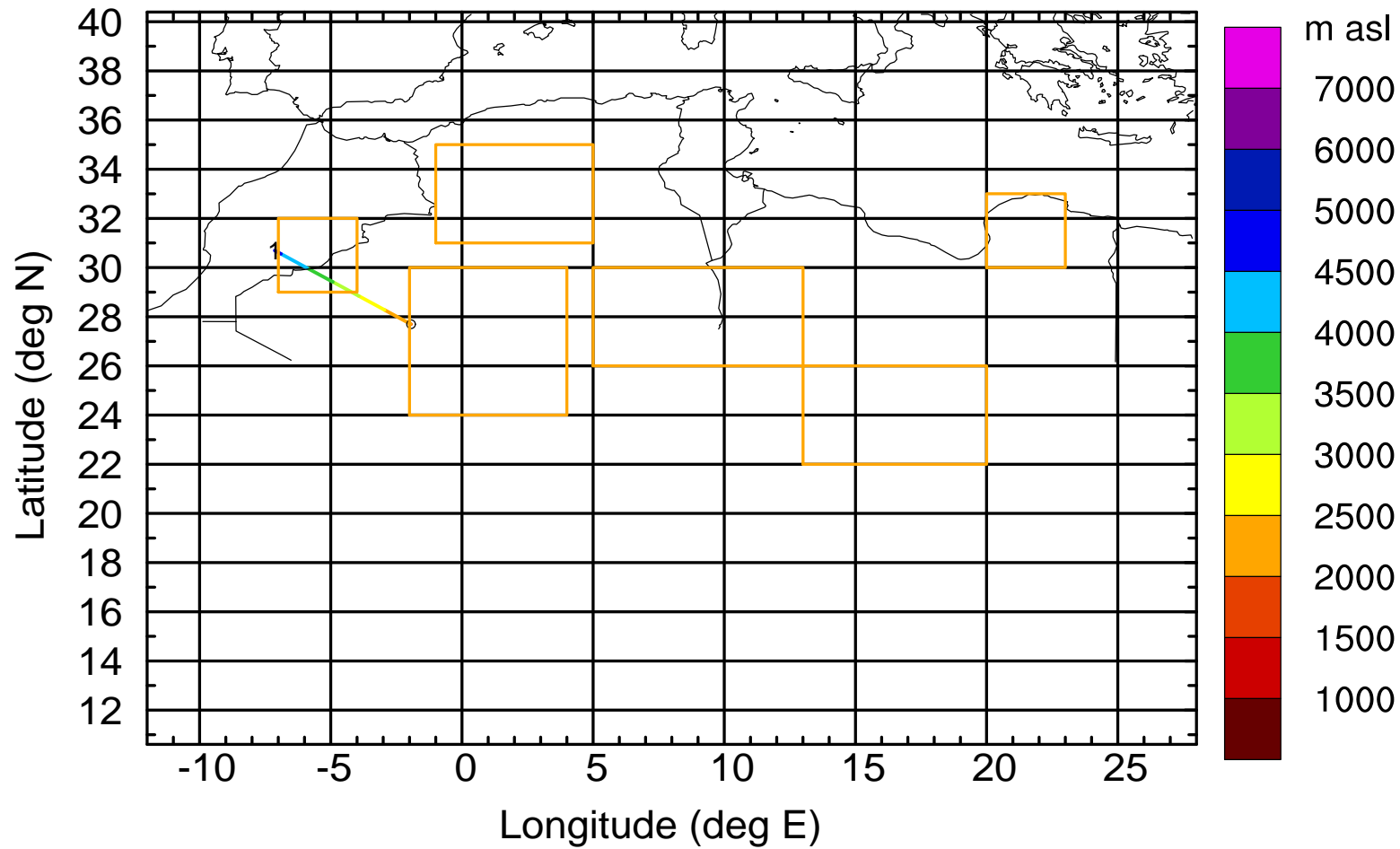
Level #9 of flight 170420a

BWD 20170420/12 -44H = 18/16 UTC



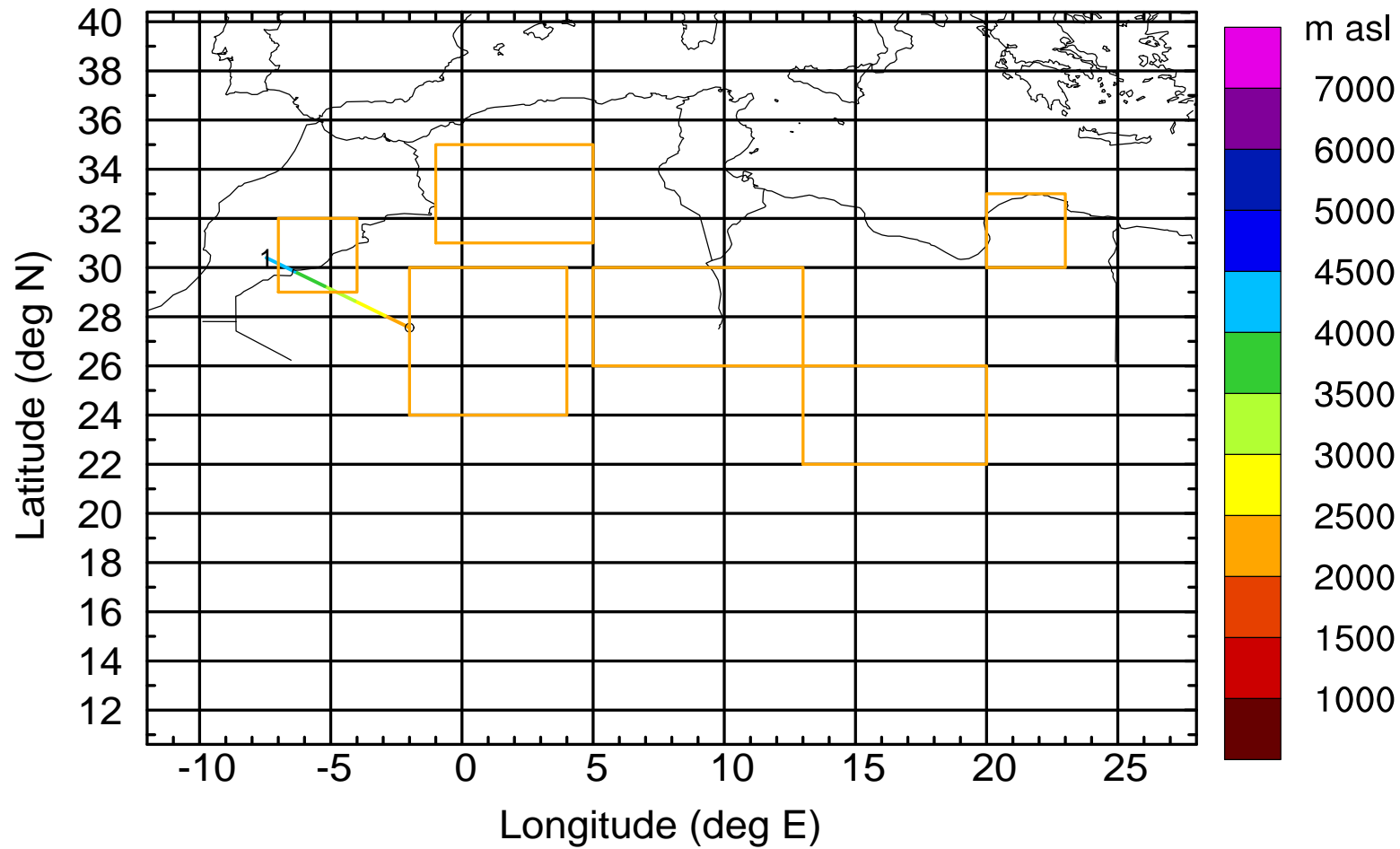
Level #9 of flight 170420a

BWD 20170420/12 -45H = 18/15 UTC



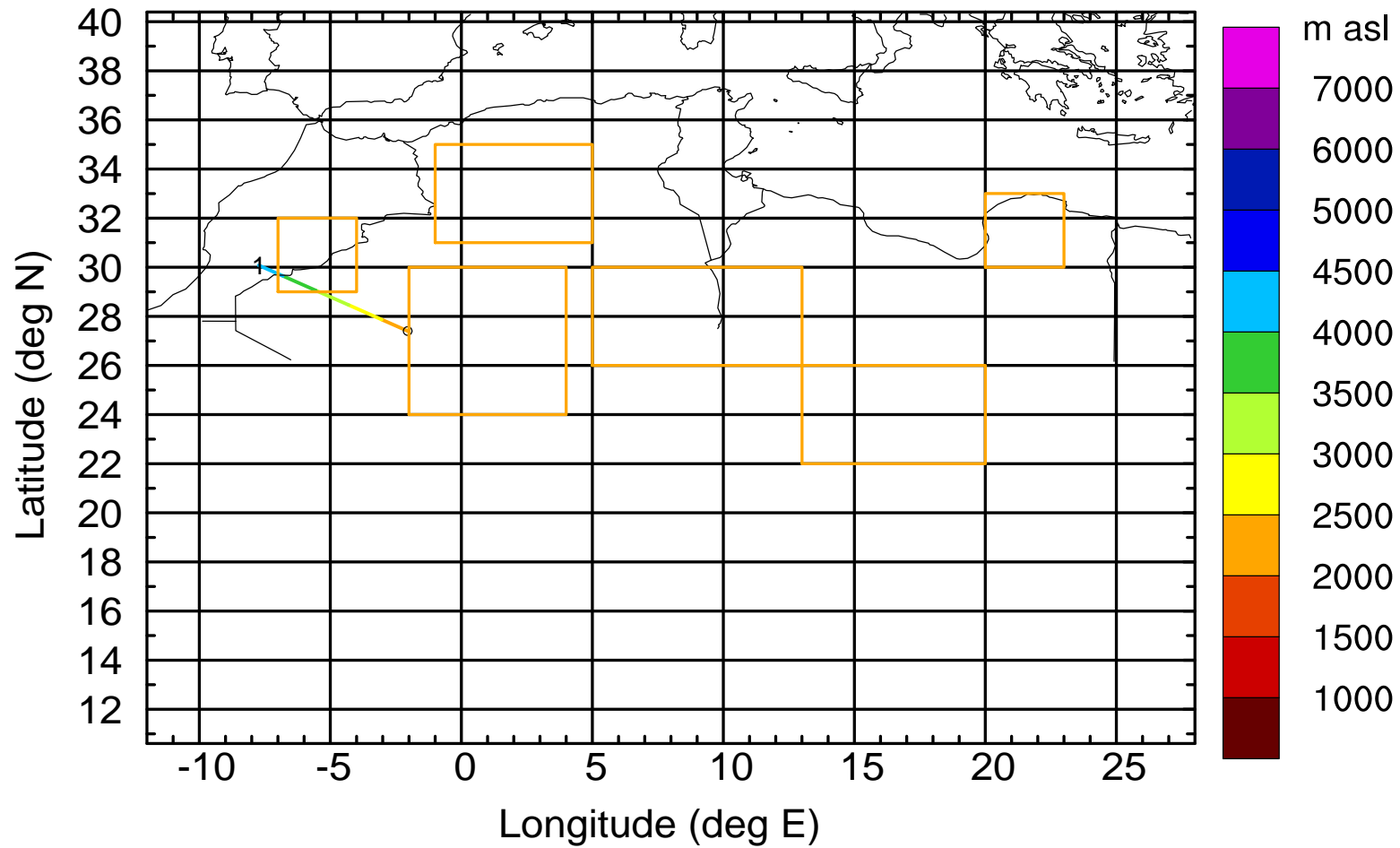
Level #9 of flight 170420a

BWD 20170420/12 -46H = 18/14 UTC



Level #9 of flight 170420a

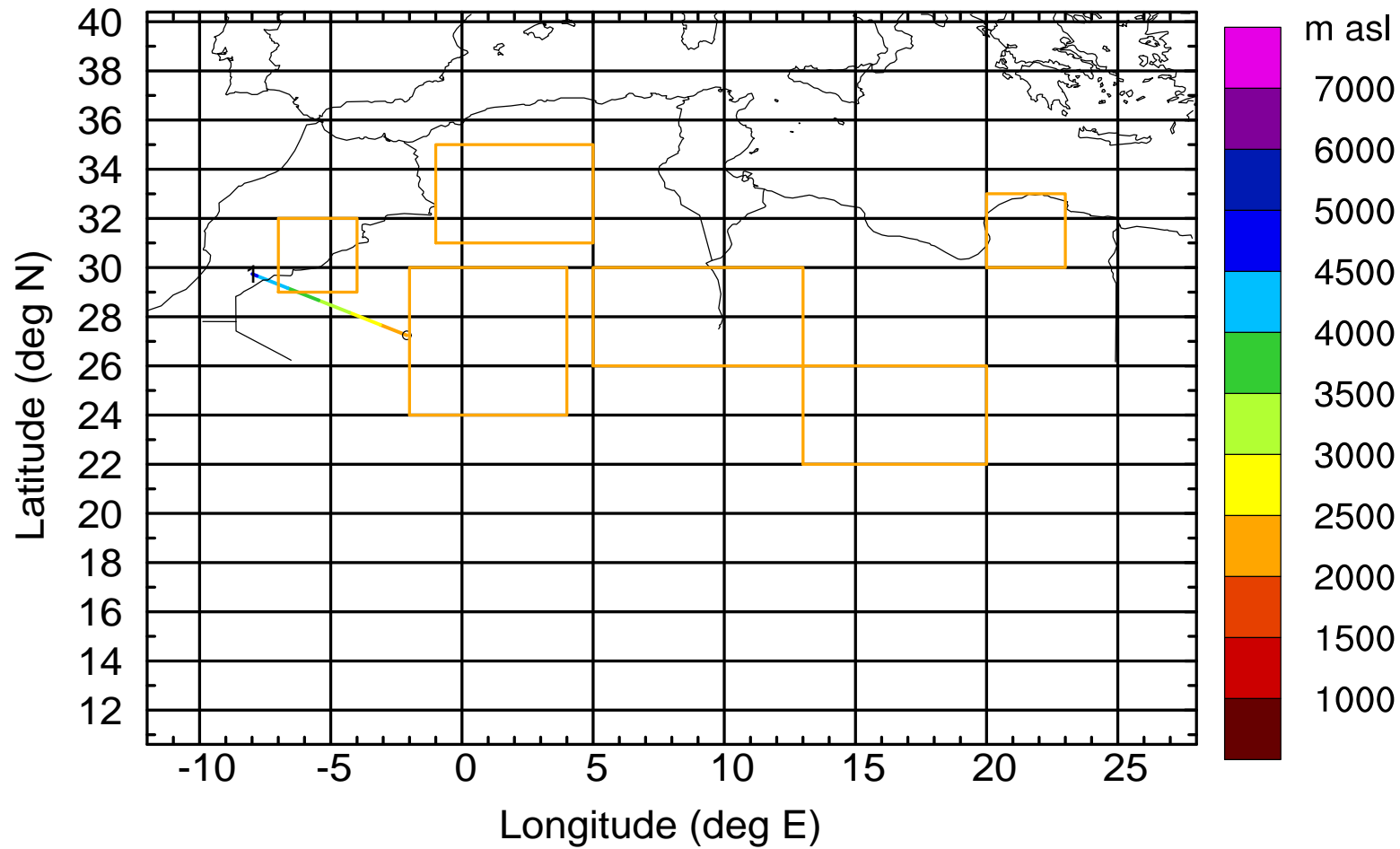
BWD 20170420/12 -47H = 18/13 UTC





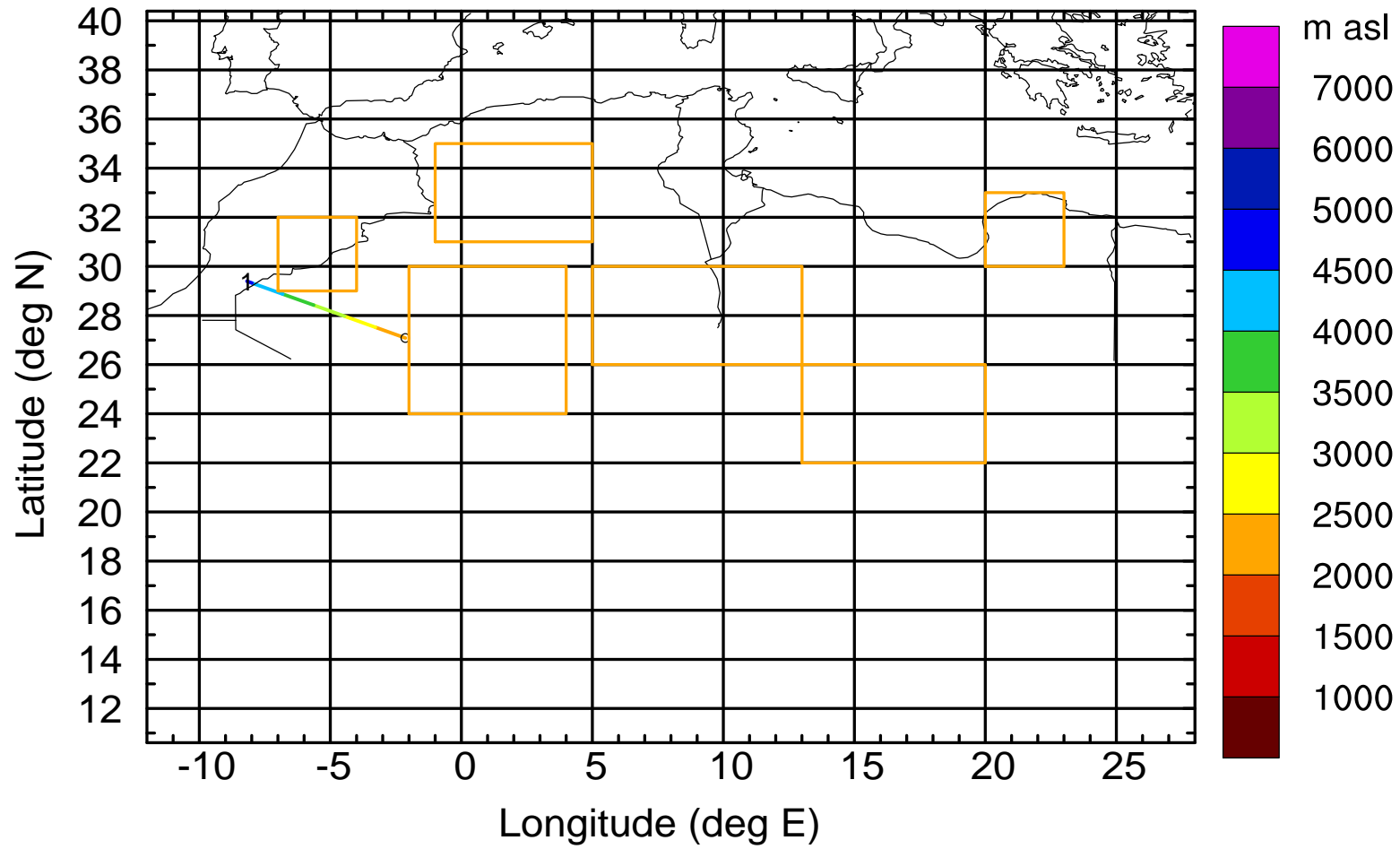
Level #9 of flight 170420a

BWD 20170420/12 -48H = 18/12 UTC



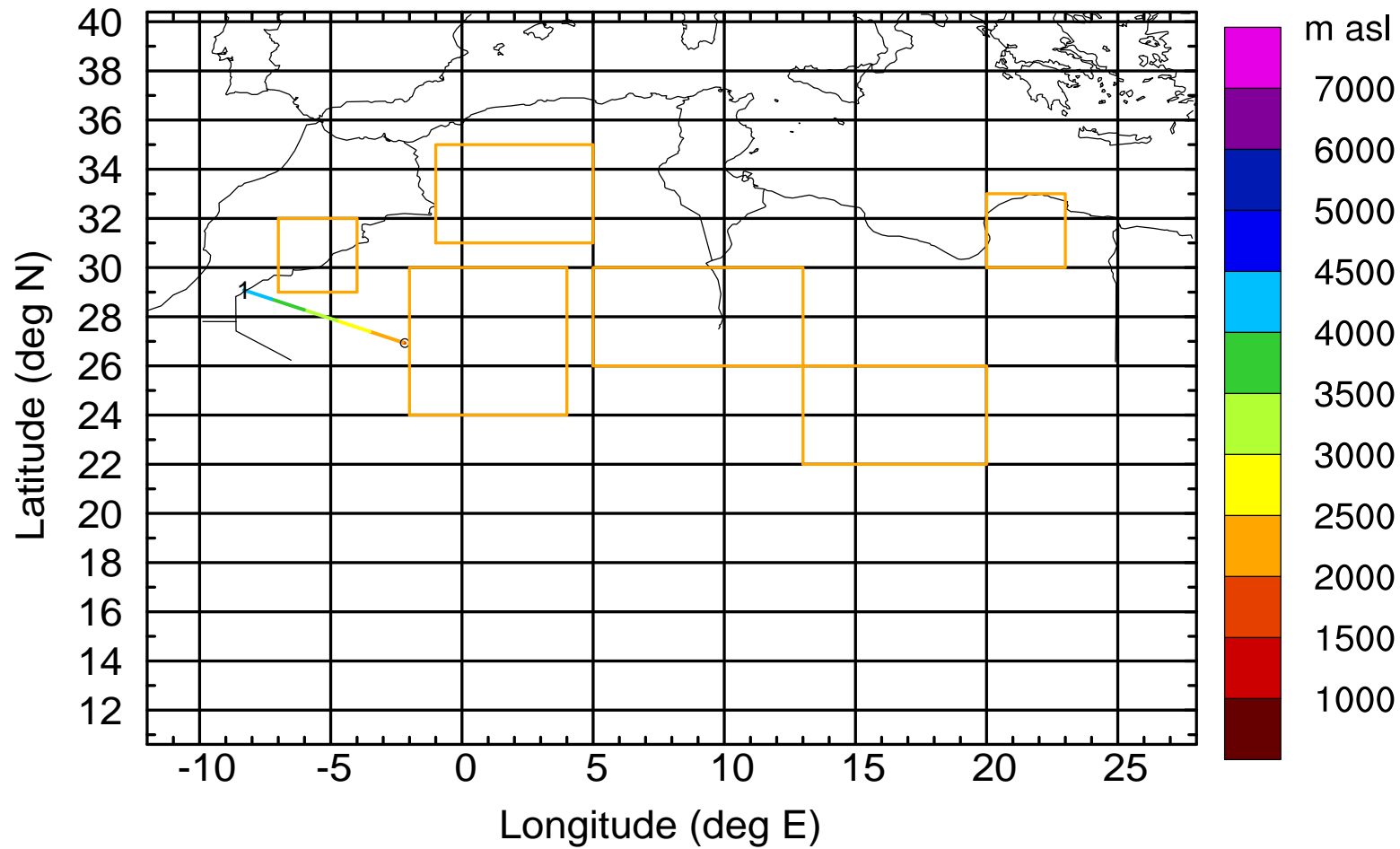
Level #9 of flight 170420a

BWD 20170420/12 -49H = 18/11 UTC



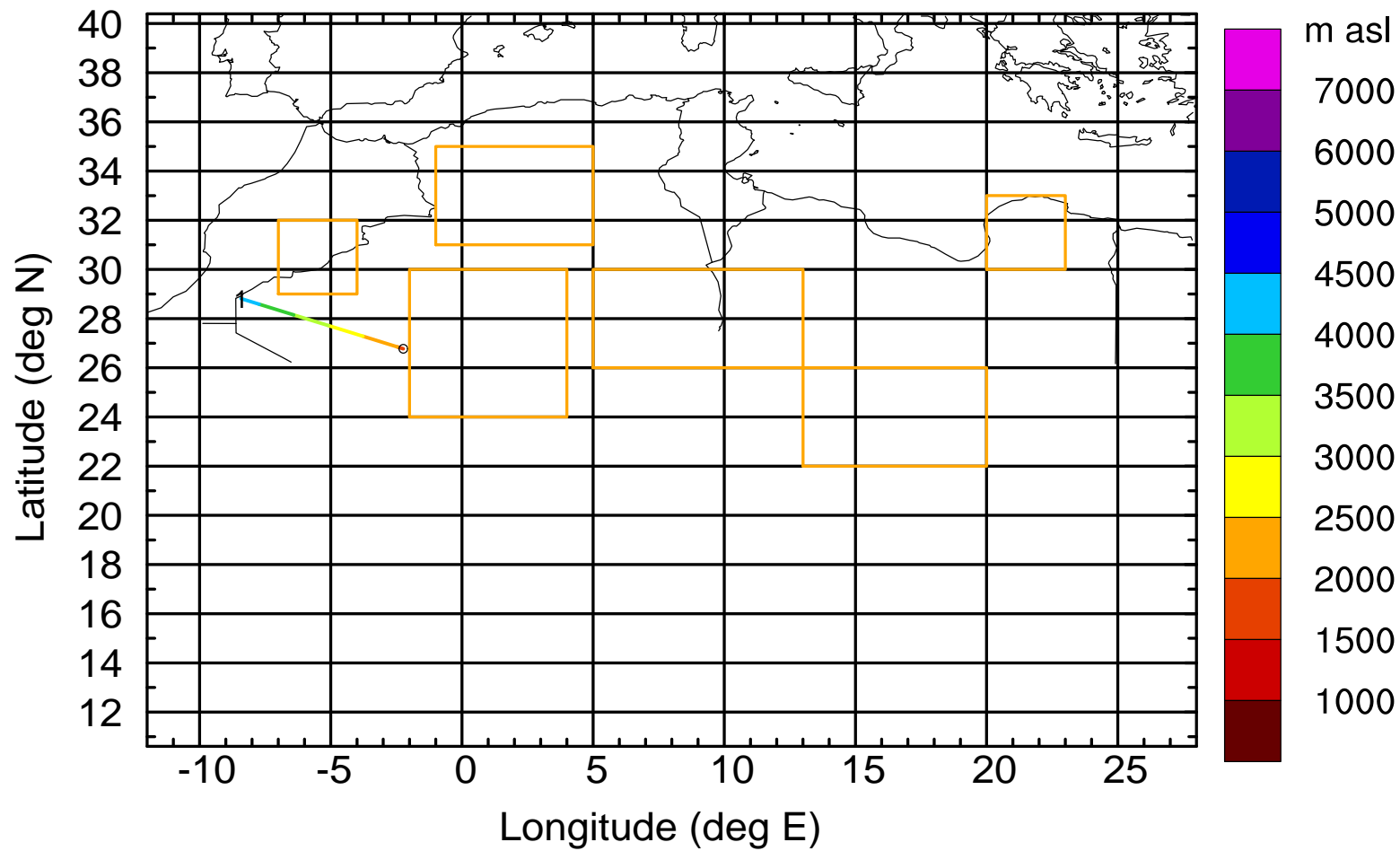
Level #9 of flight 170420a

BWD 20170420/12 -50H = 18/10 UTC



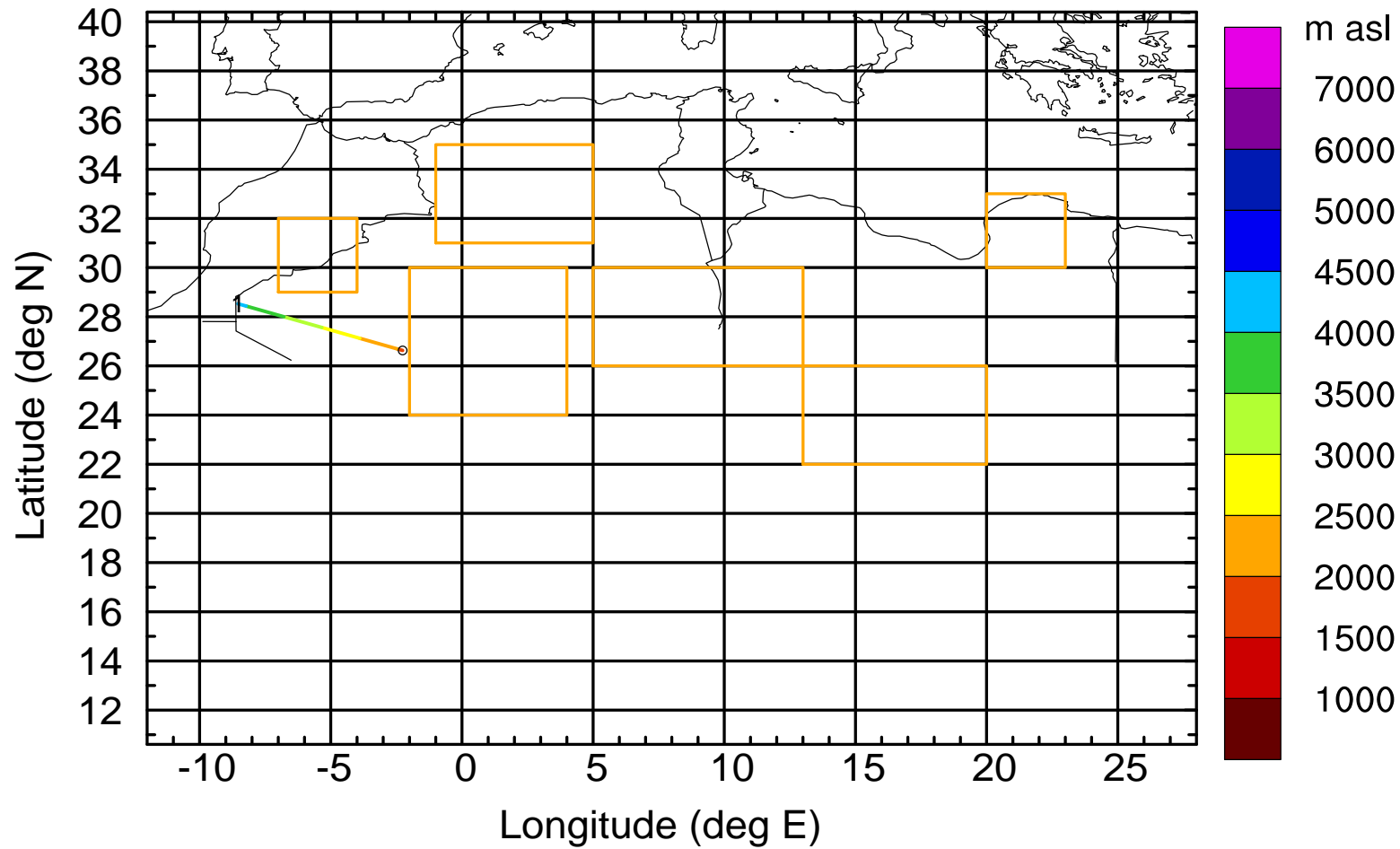
Level #9 of flight 170420a

BWD 20170420/12 -51H = 18/09 UTC



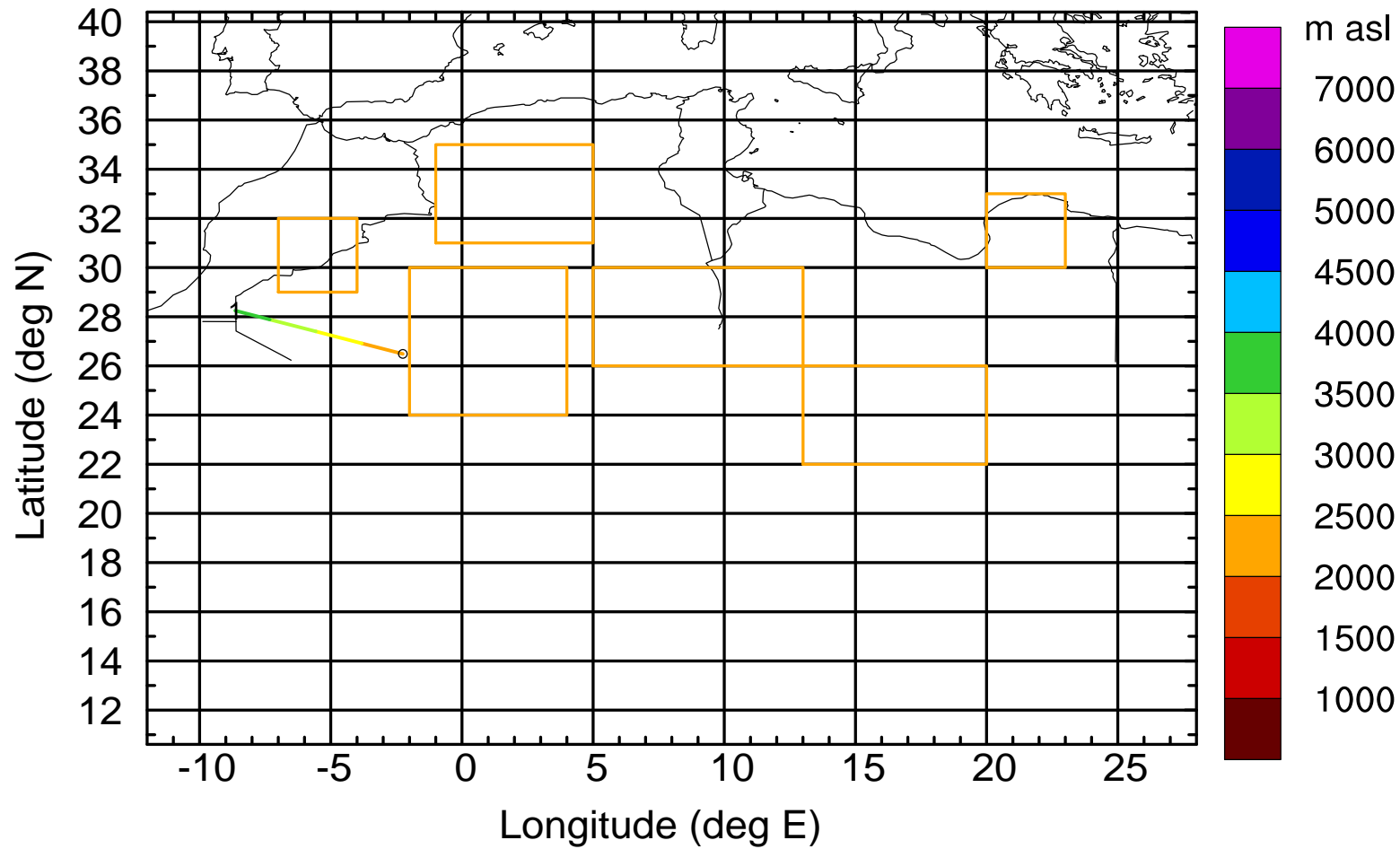
Level #9 of flight 170420a

BWD 20170420/12 -52H = 18/08 UTC



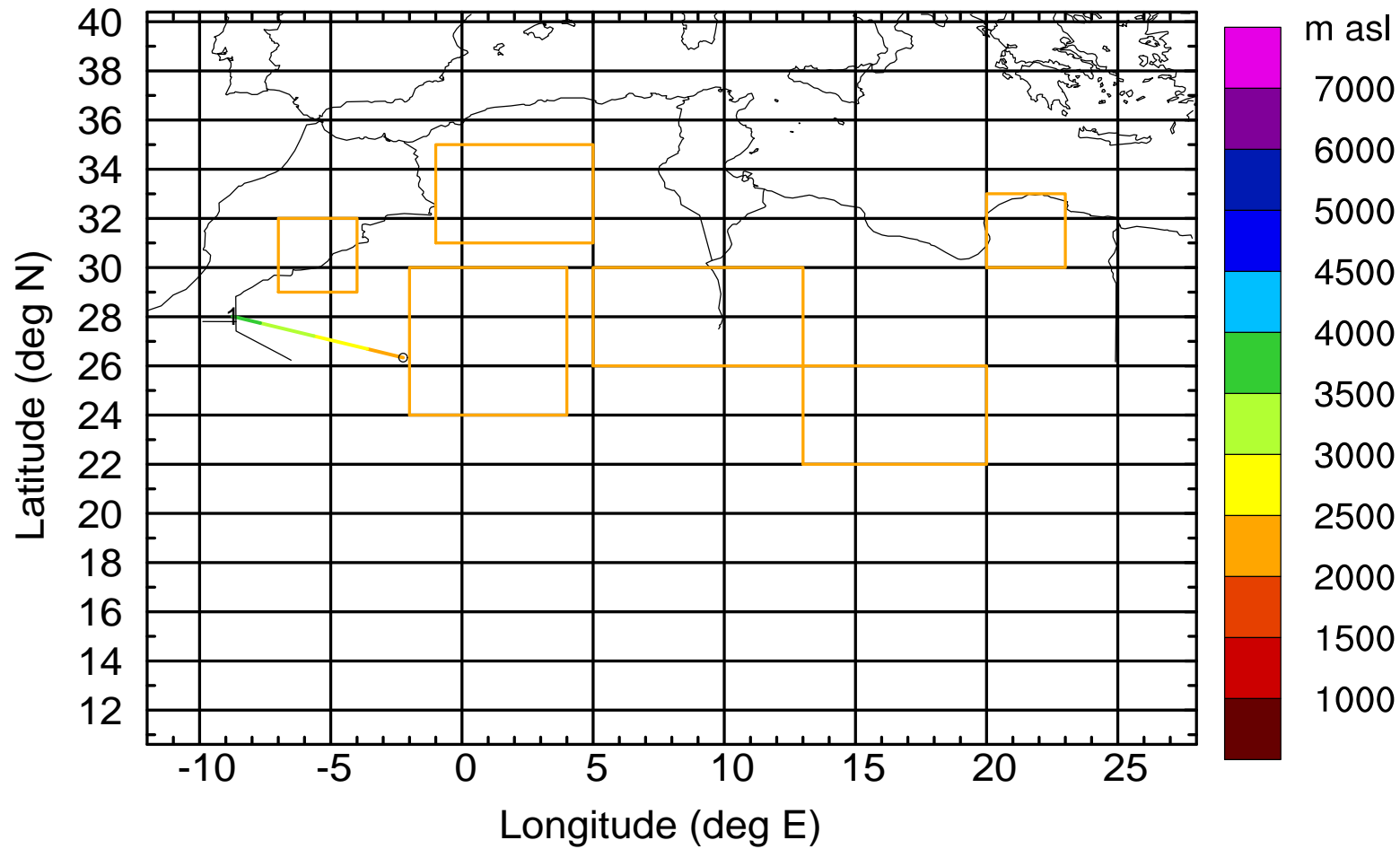
Level #9 of flight 170420a

BWD 20170420/12 -53H = 18/07 UTC



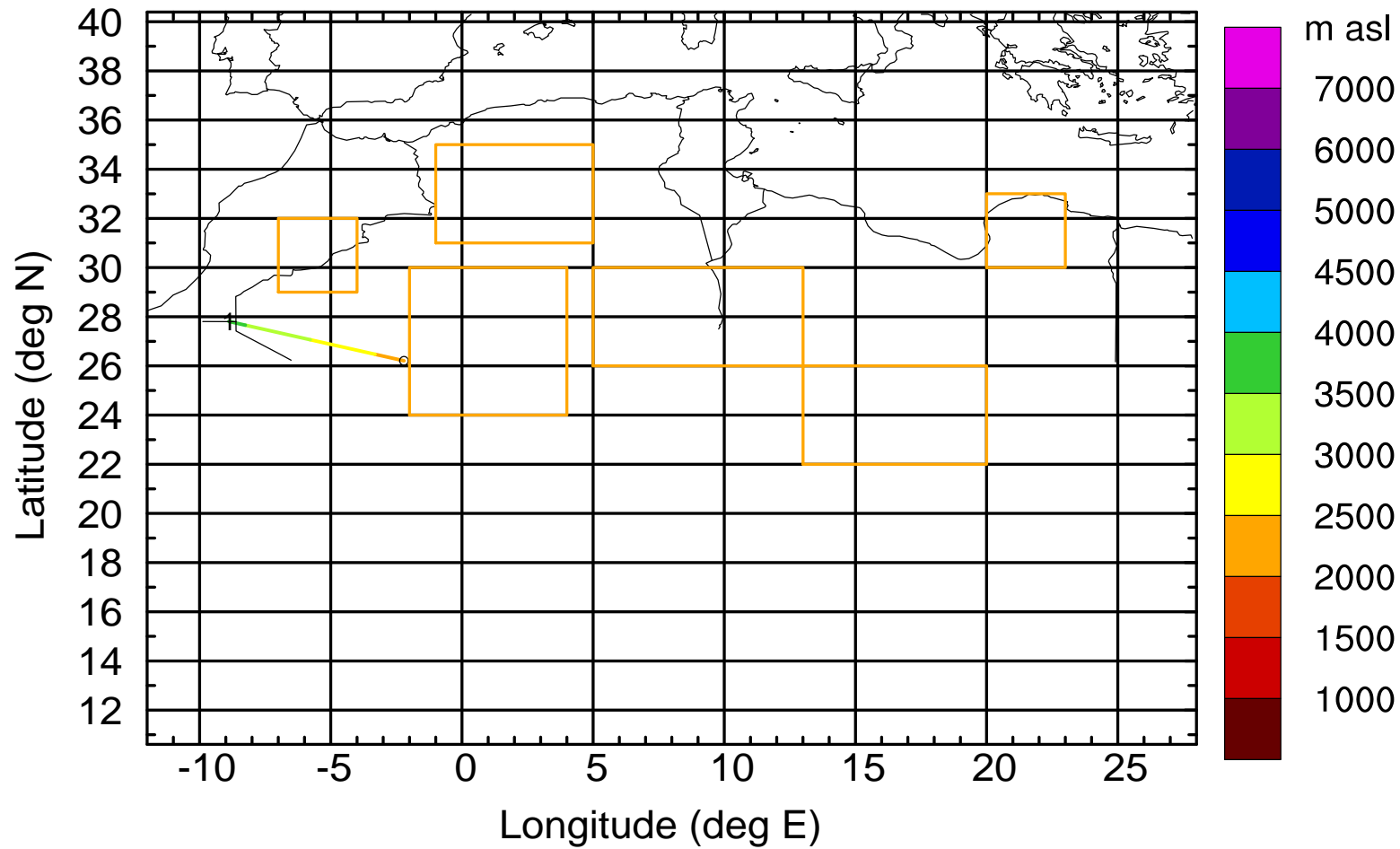
Level #9 of flight 170420a

BWD 20170420/12 -54H = 18/06 UTC



Level #9 of flight 170420a

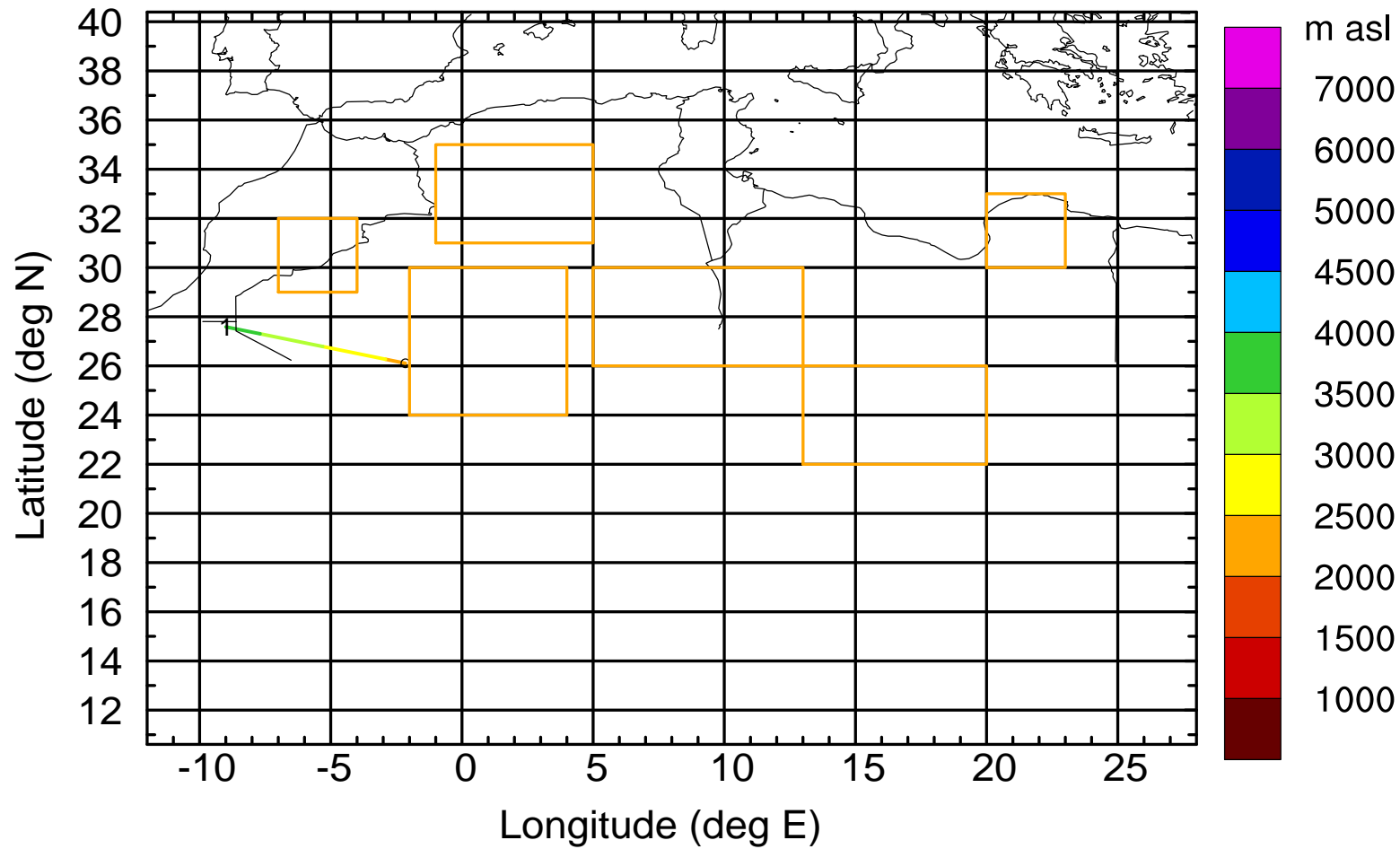
BWD 20170420/12 -55H = 18/05 UTC





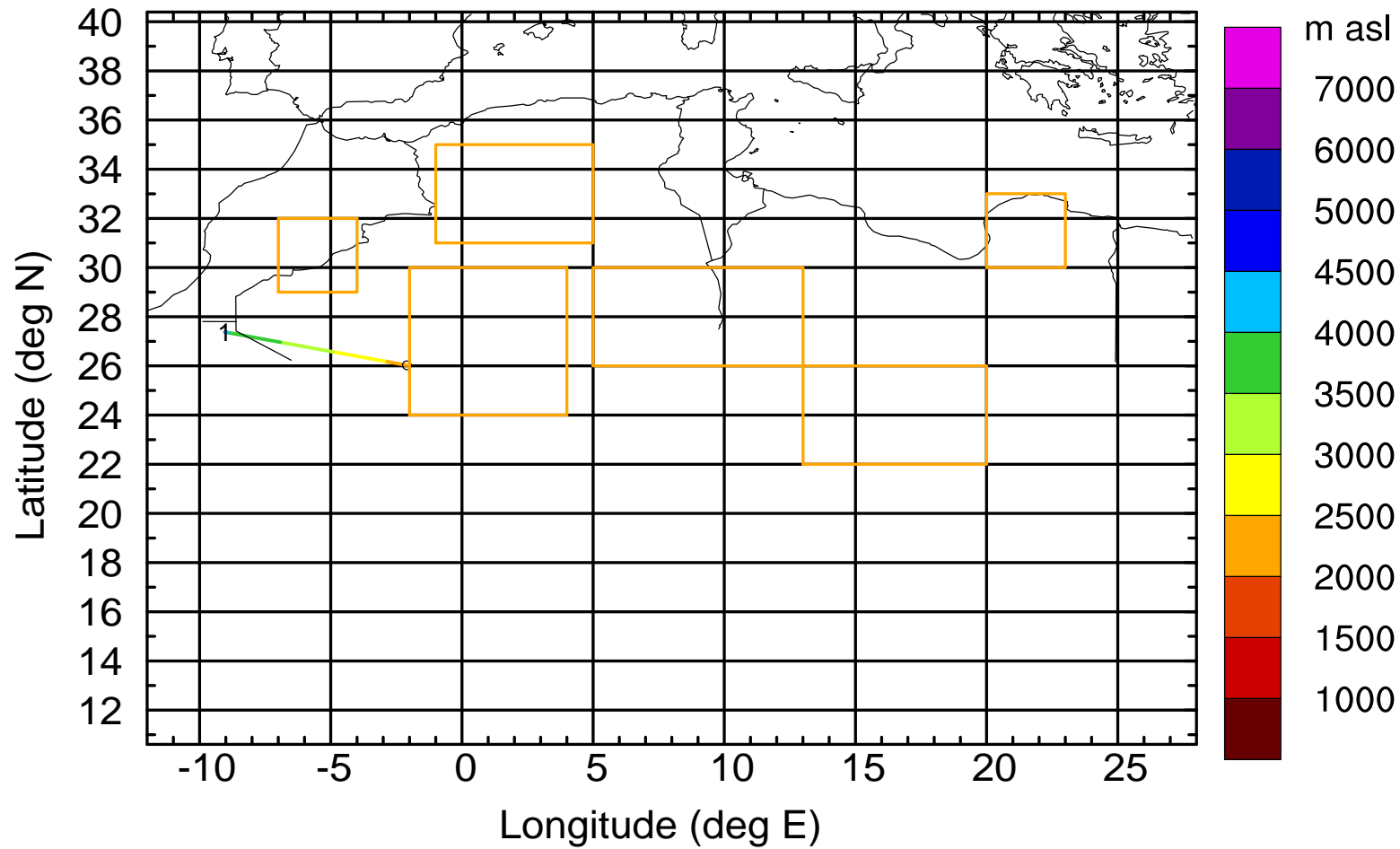
Level #9 of flight 170420a

BWD 20170420/12 -56H = 18/04 UTC



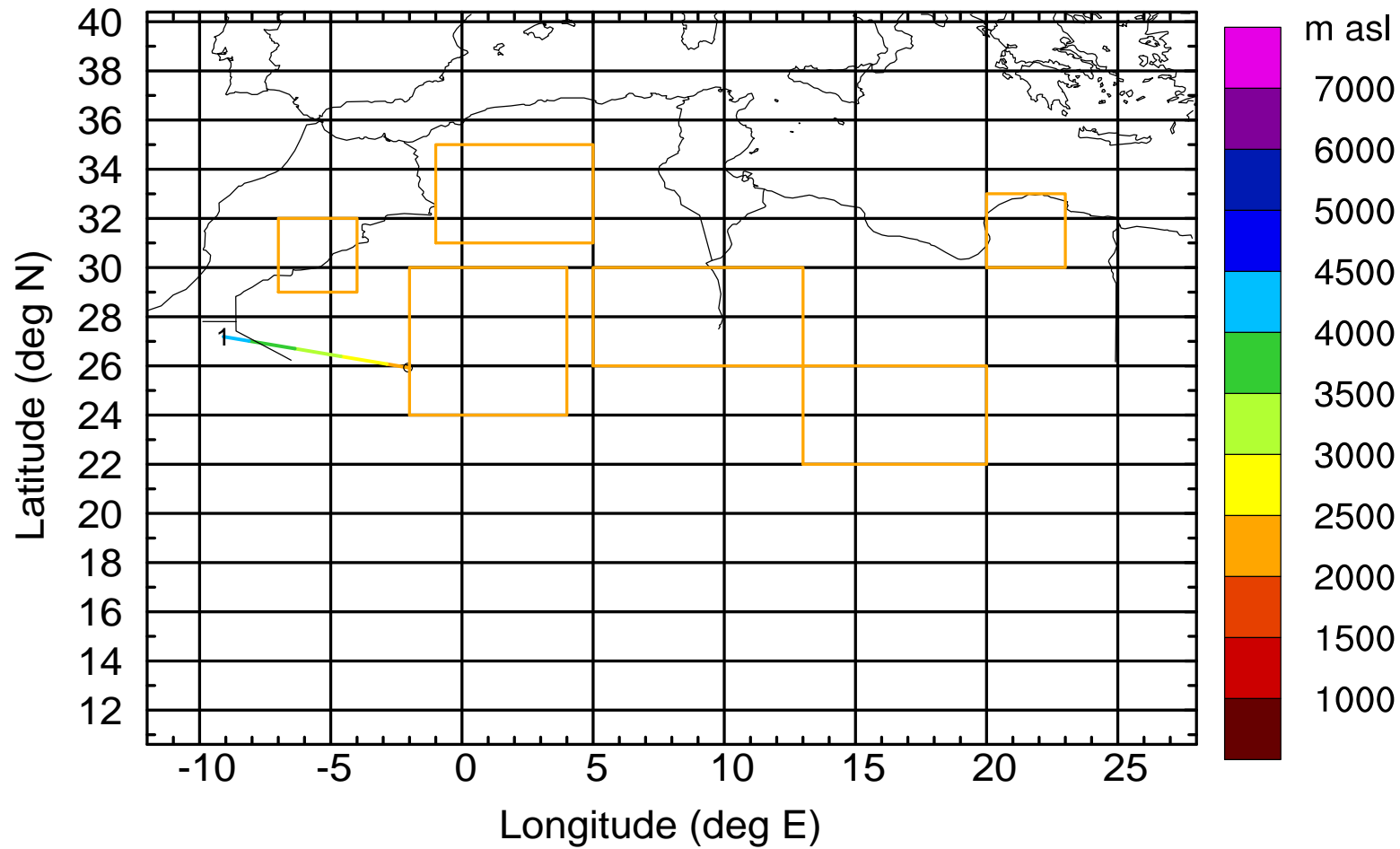
Level #9 of flight 170420a

BWD 20170420/12 -57H = 18/03 UTC



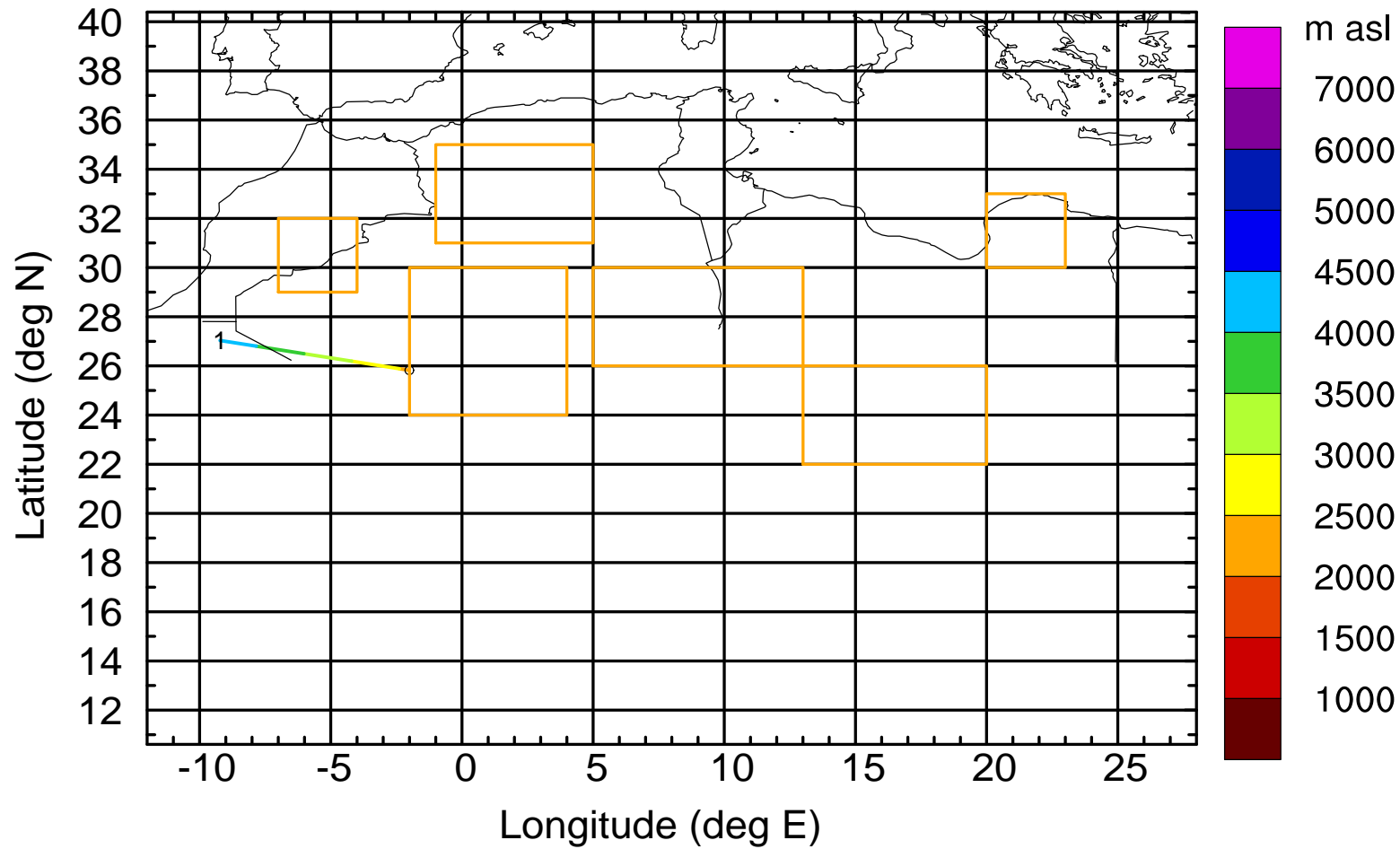
Level #9 of flight 170420a

BWD 20170420/12 -58H = 18/02 UTC



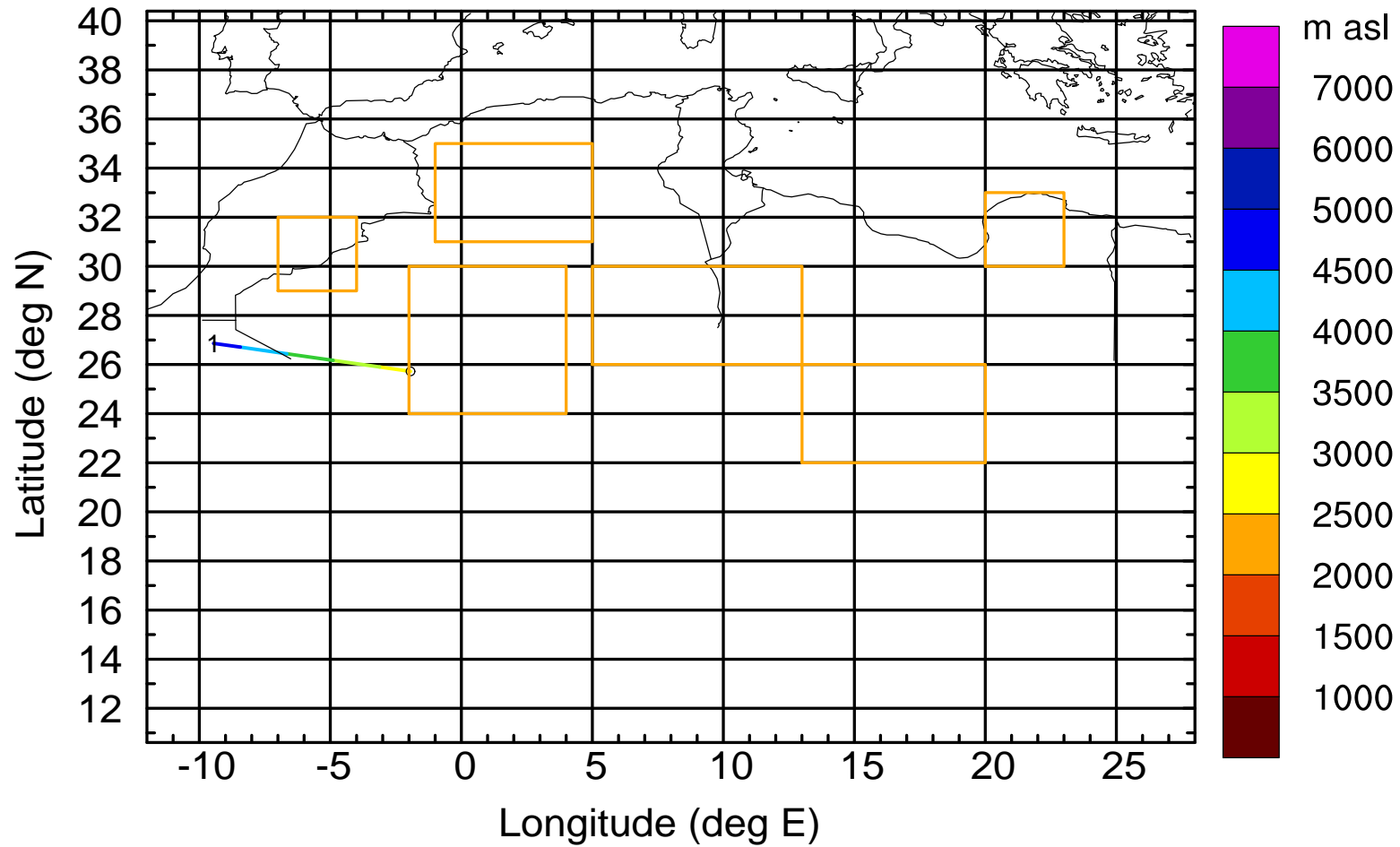
Level #9 of flight 170420a

BWD 20170420/12 -59H = 18/01 UTC



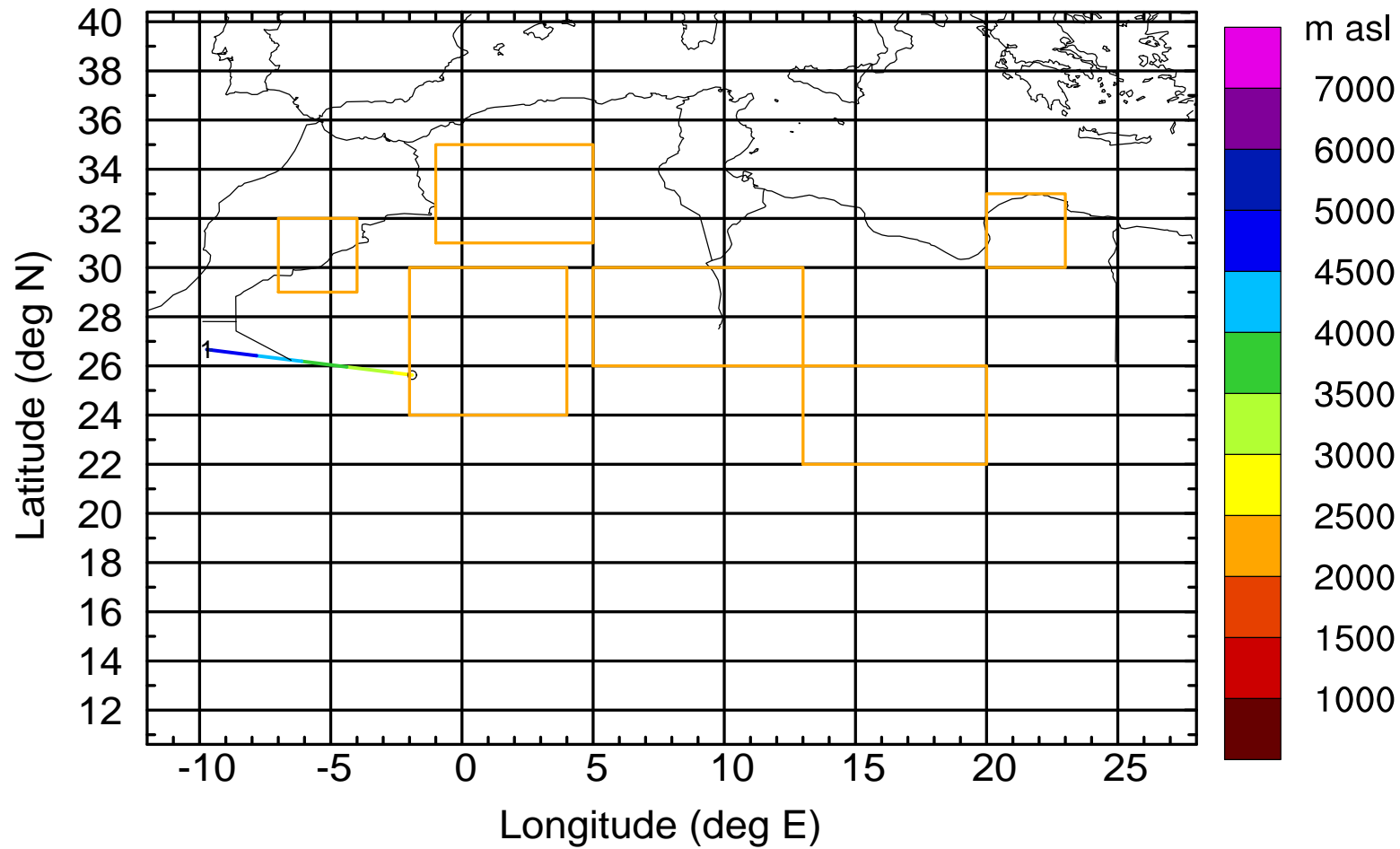
Level #9 of flight 170420a

BWD 20170420/12 -60H = 18/00 UTC



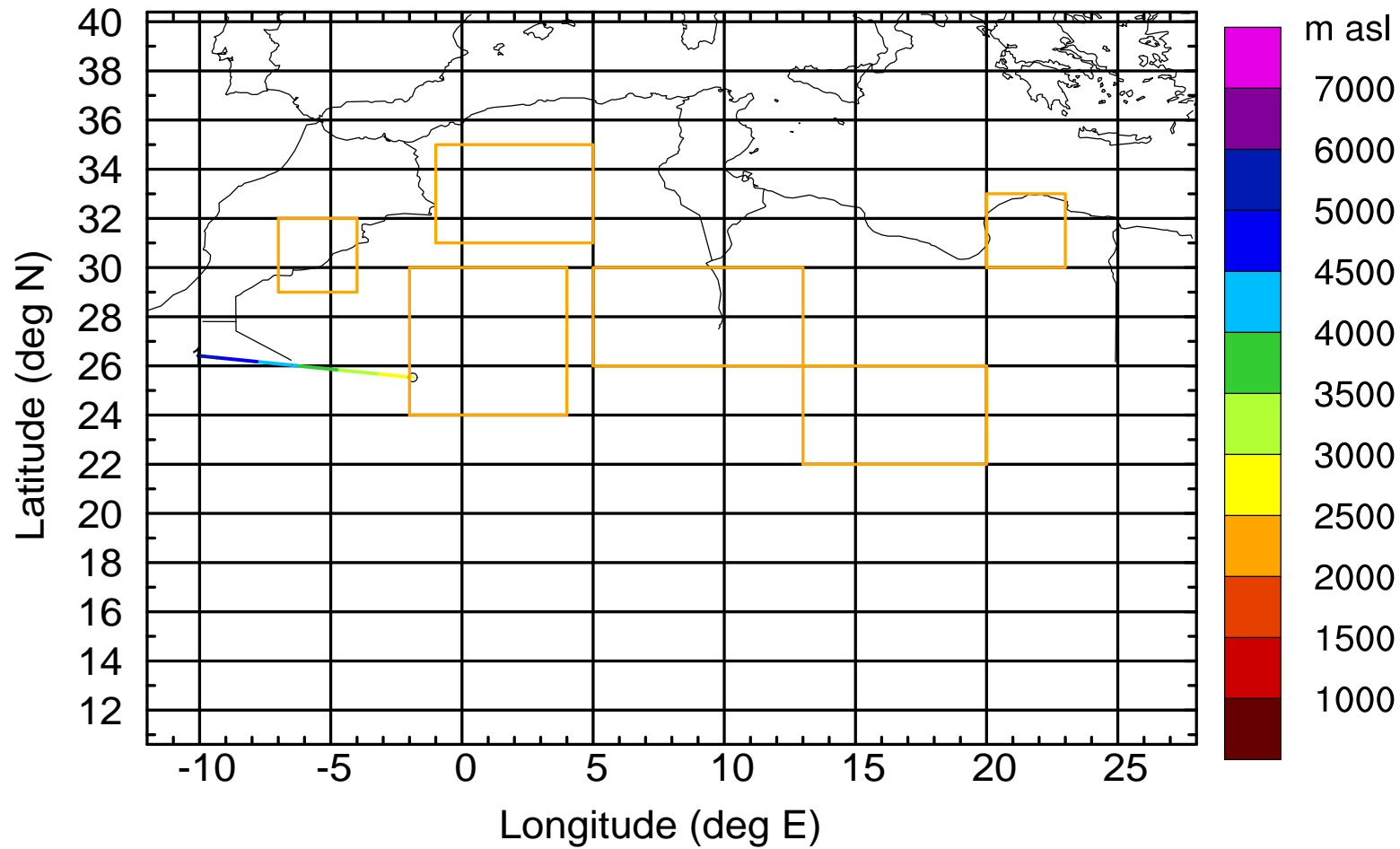
Level #9 of flight 170420a

BWD 20170420/12 -61H = 17/23 UTC



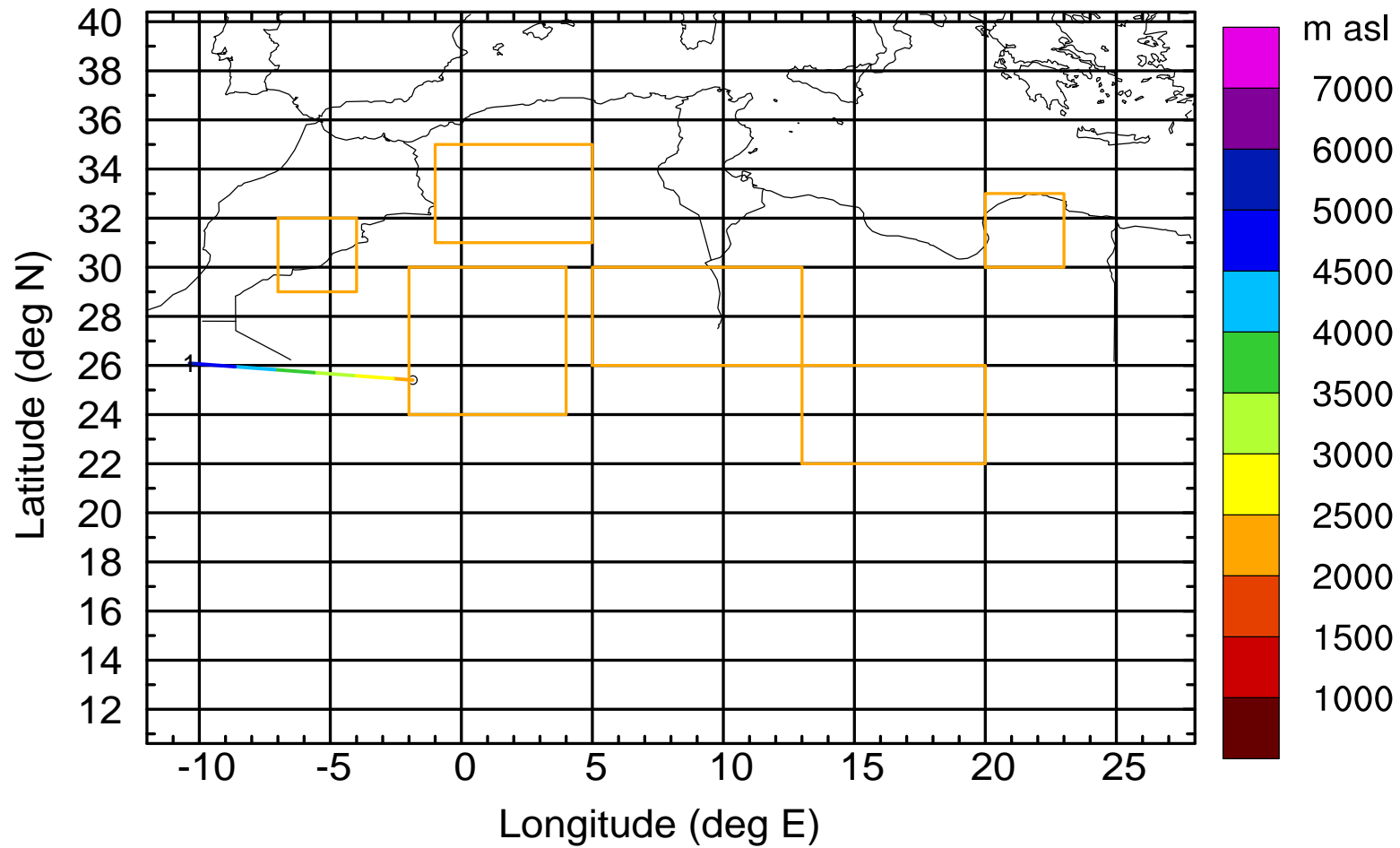
Level #9 of flight 170420a

BWD 20170420/12 -62H = 17/22 UTC



Level #9 of flight 170420a

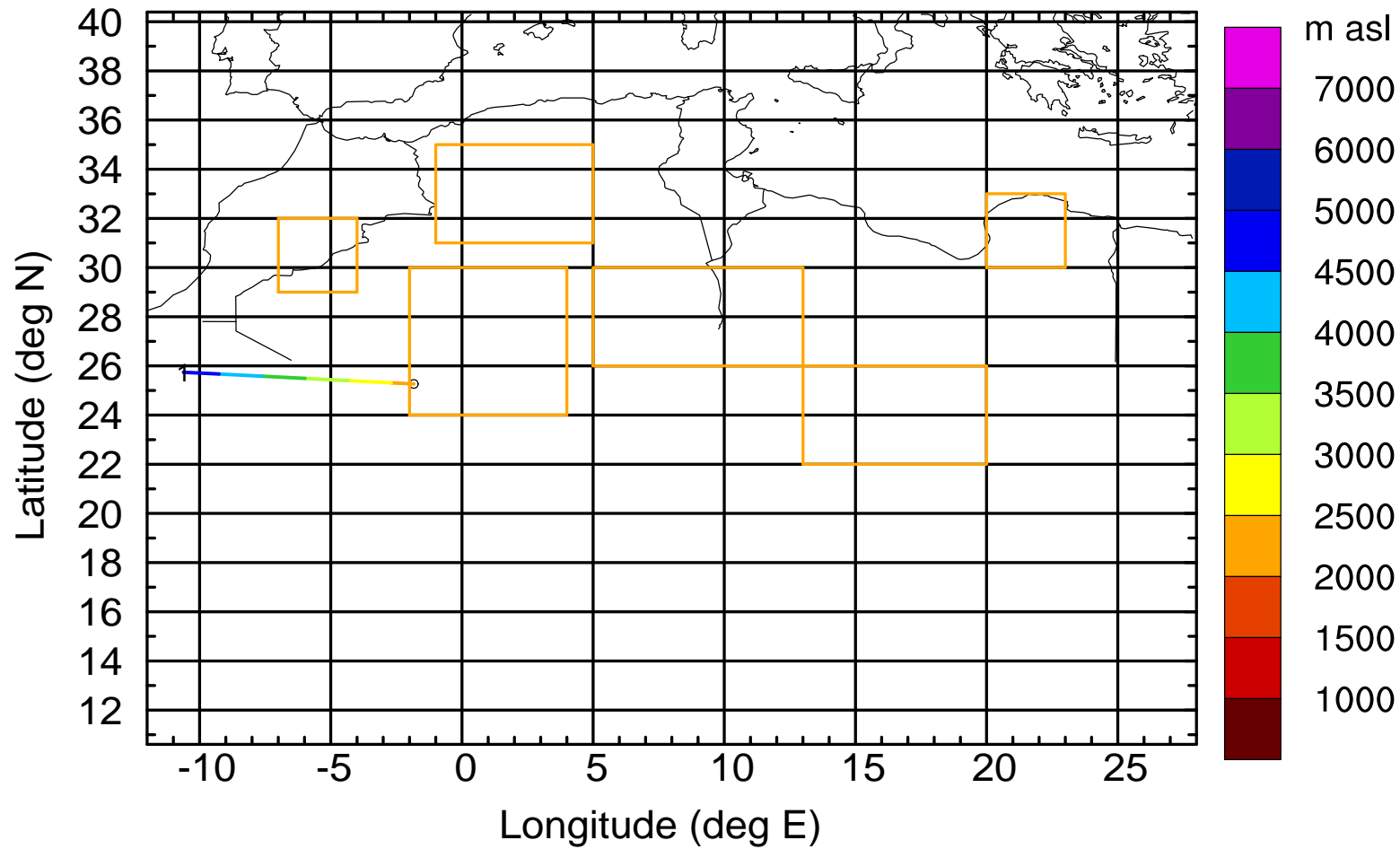
BWD 20170420/12 -63H = 17/21 UTC





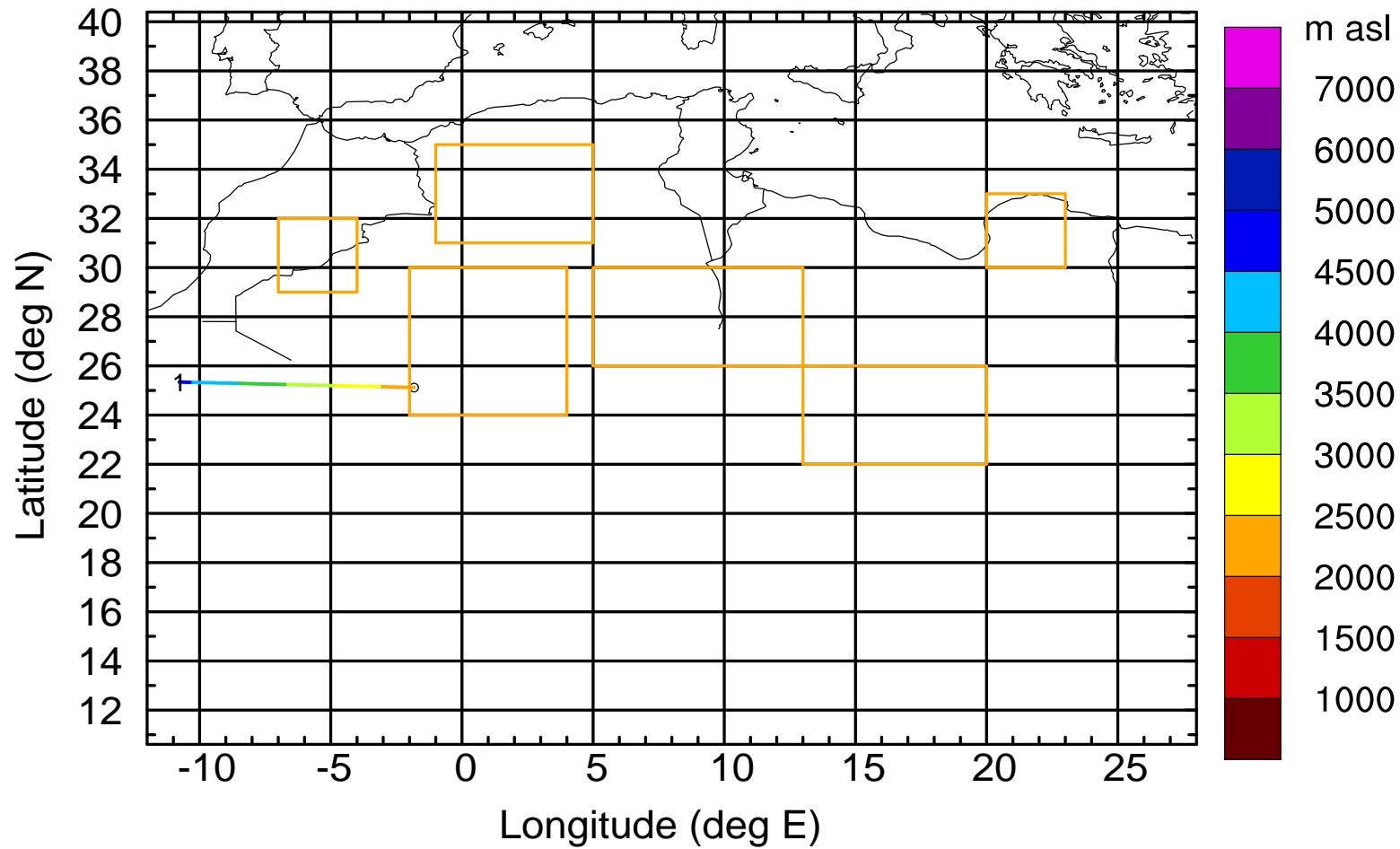
Level #9 of flight 170420a

BWD 20170420/12 -64H = 17/20 UTC



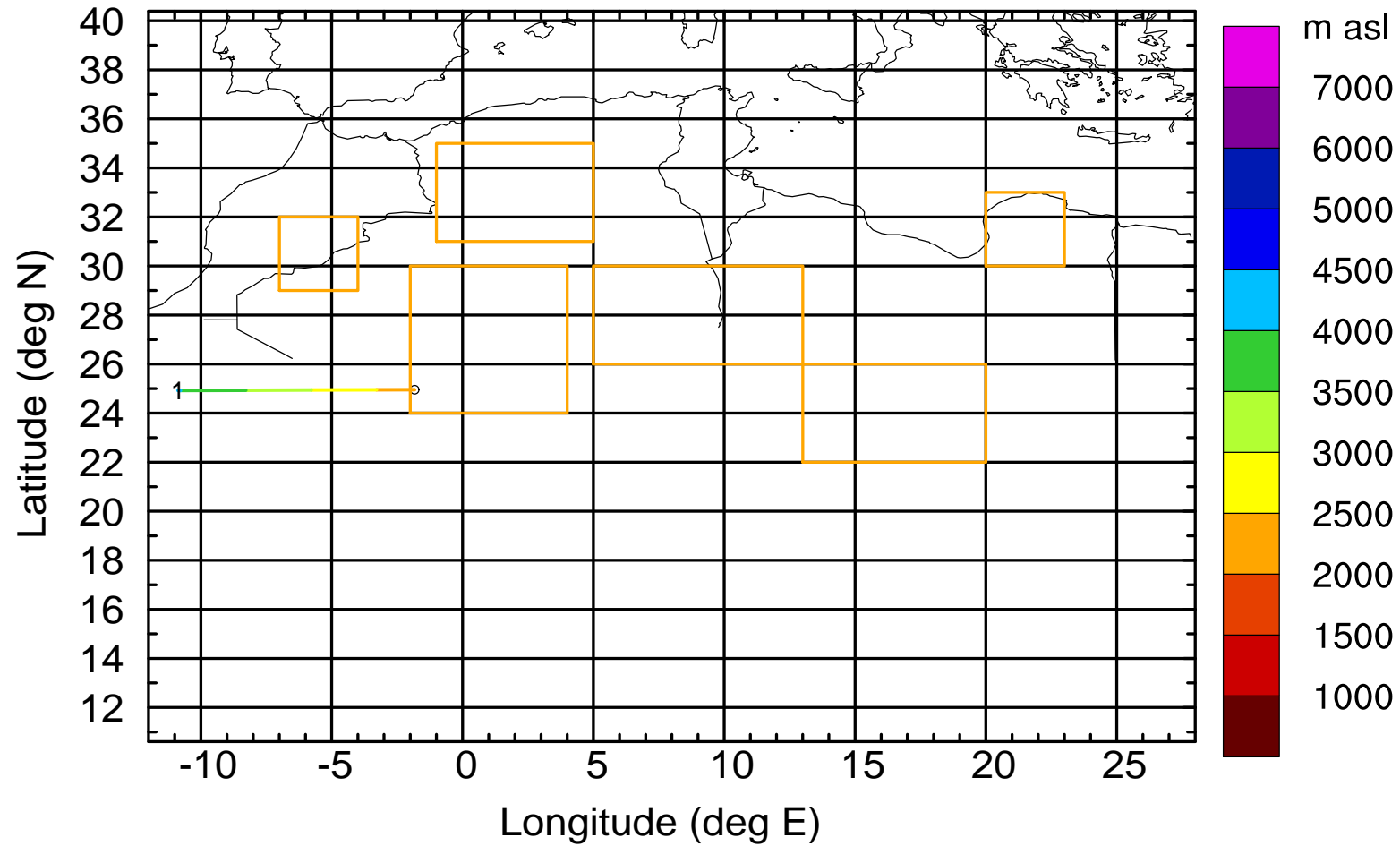
Level #9 of flight 170420a

BWD 20170420/12 -65H = 17/19 UTC



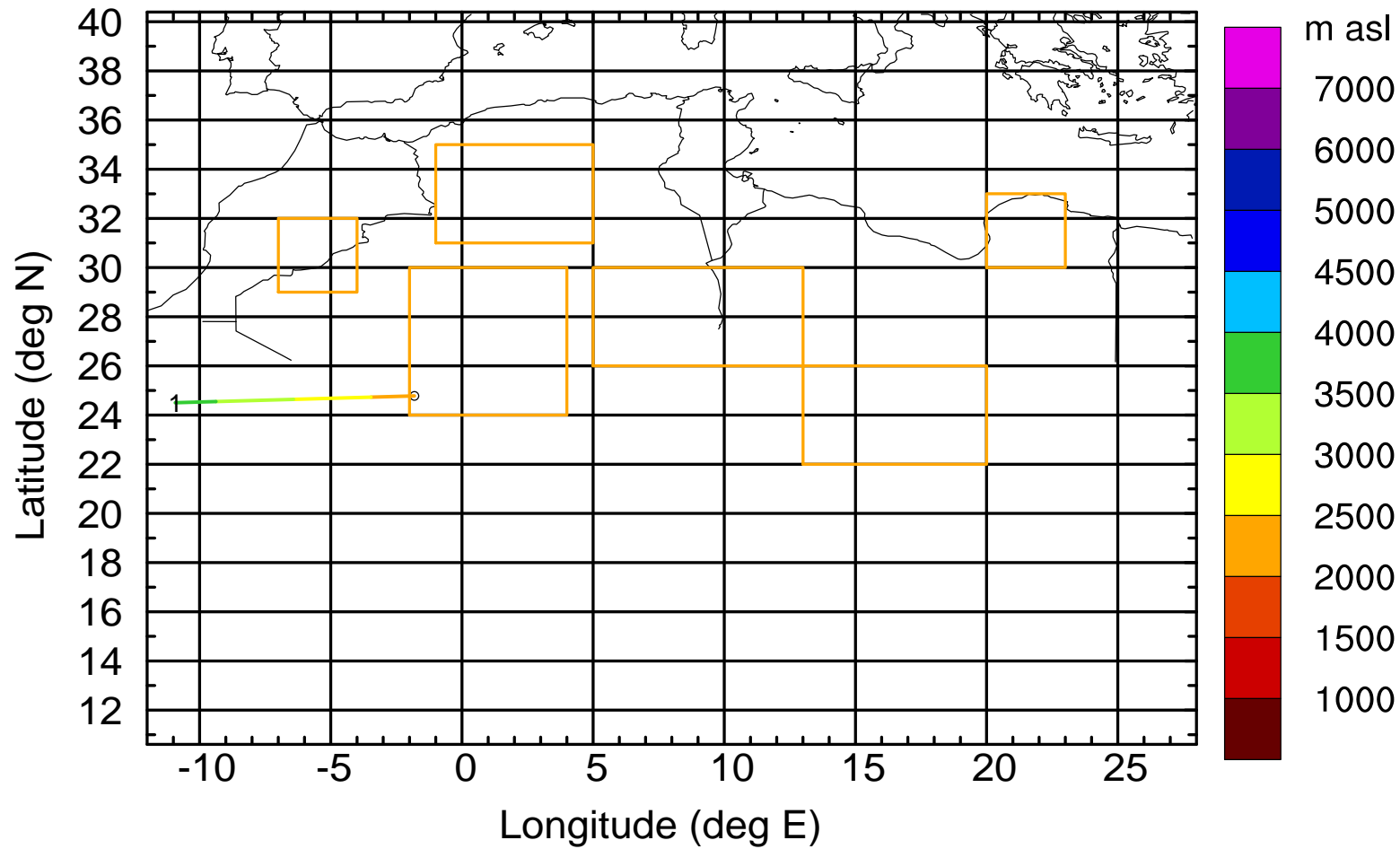
Level #9 of flight 170420a

BWD 20170420/12 -66H = 17/18 UTC



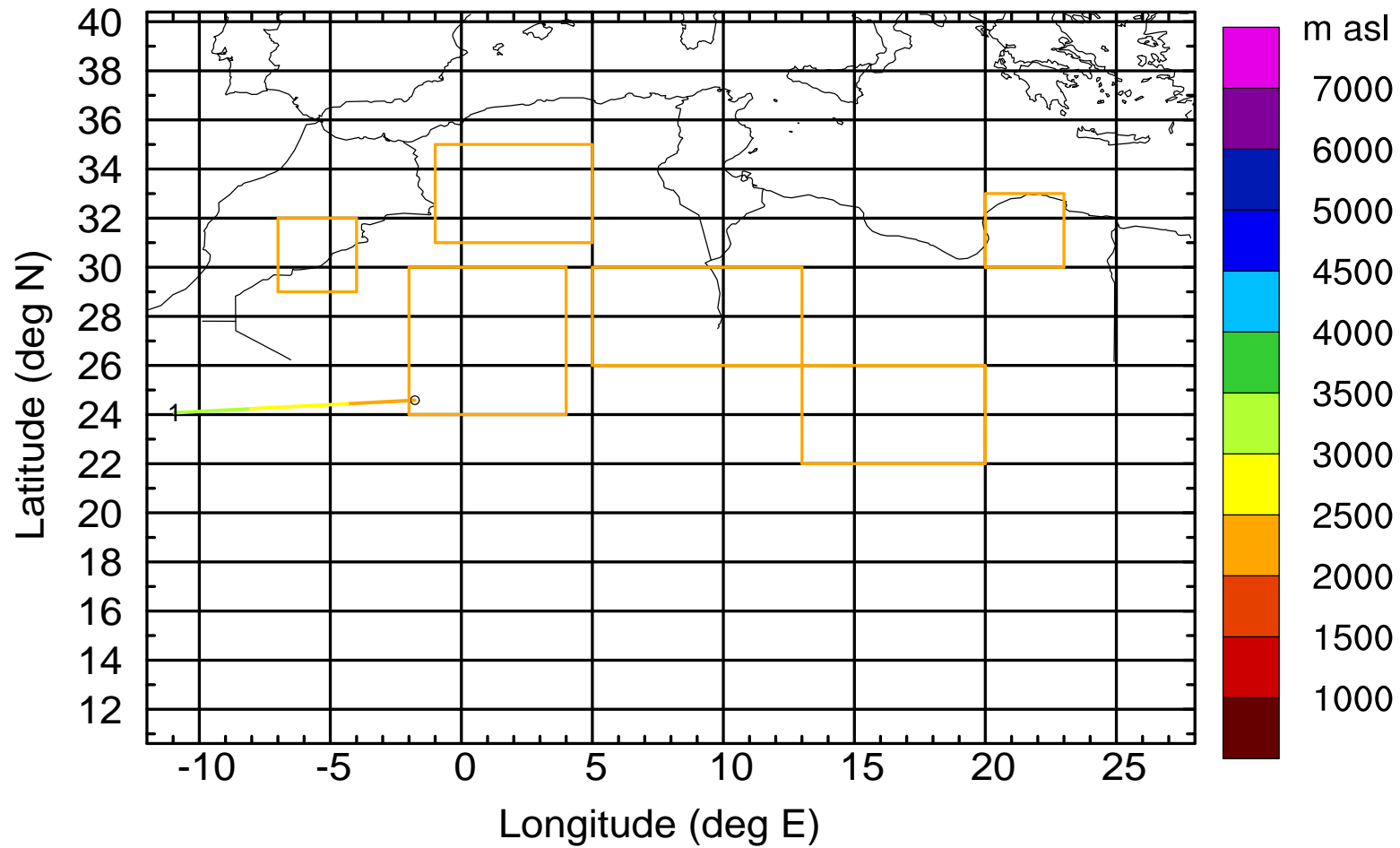
Level #9 of flight 170420a

BWD 20170420/12 -67H = 17/17 UTC



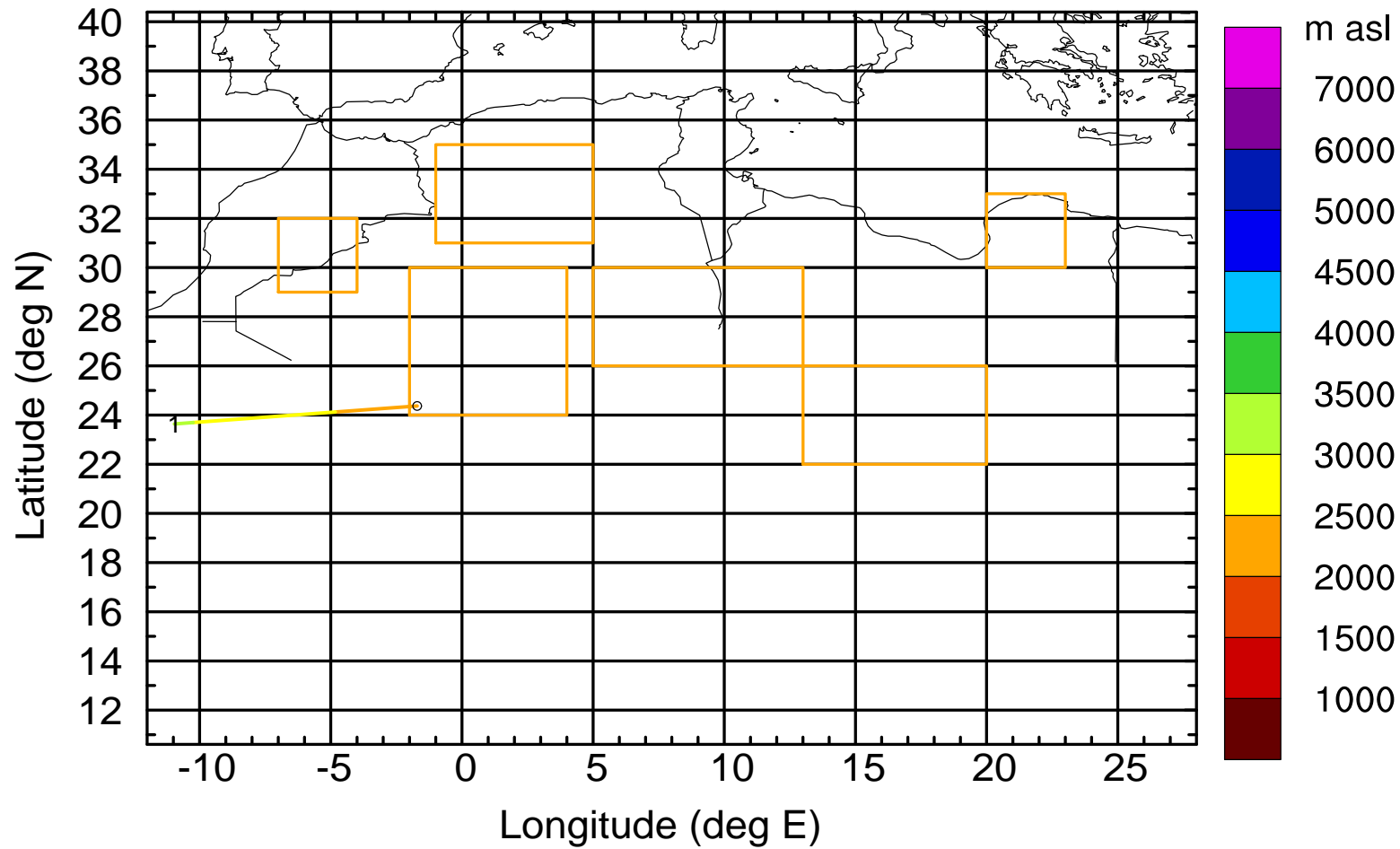
Level #9 of flight 170420a

BWD 20170420/12 -68H = 17/16 UTC



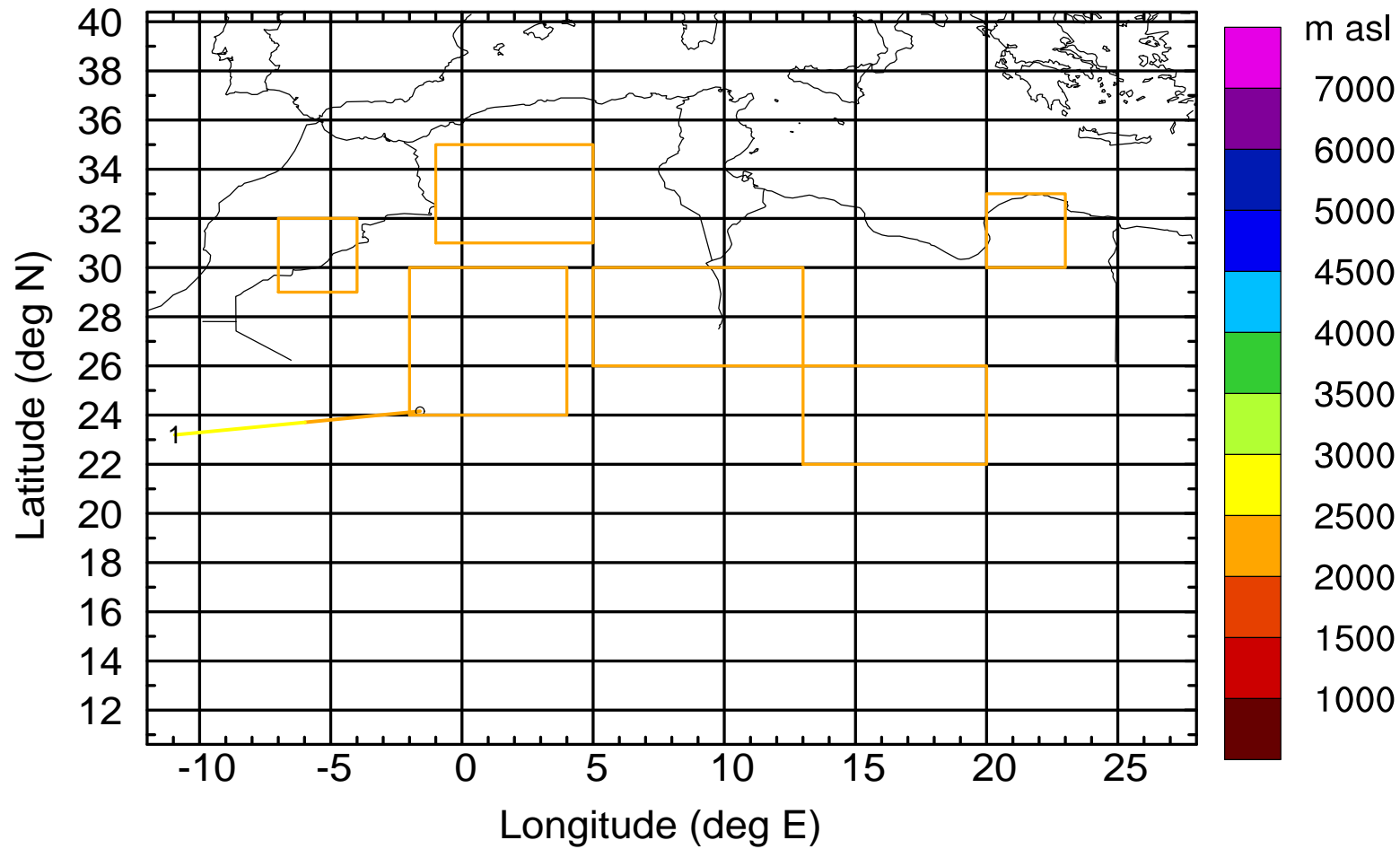
Level #9 of flight 170420a

BWD 20170420/12 -69H = 17/15 UTC



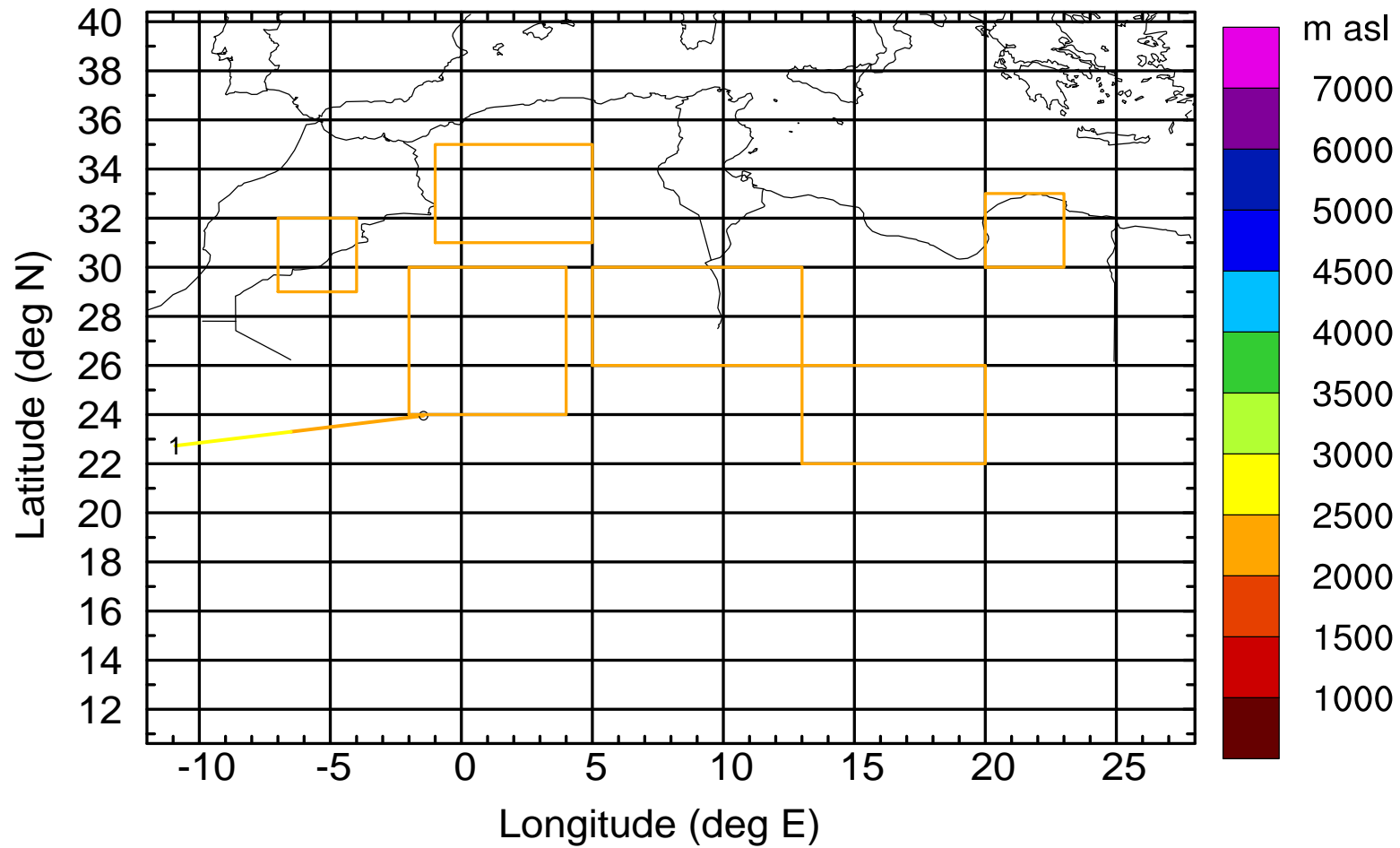
Level #9 of flight 170420a

BWD 20170420/12 -70H = 17/14 UTC



Level #9 of flight 170420a

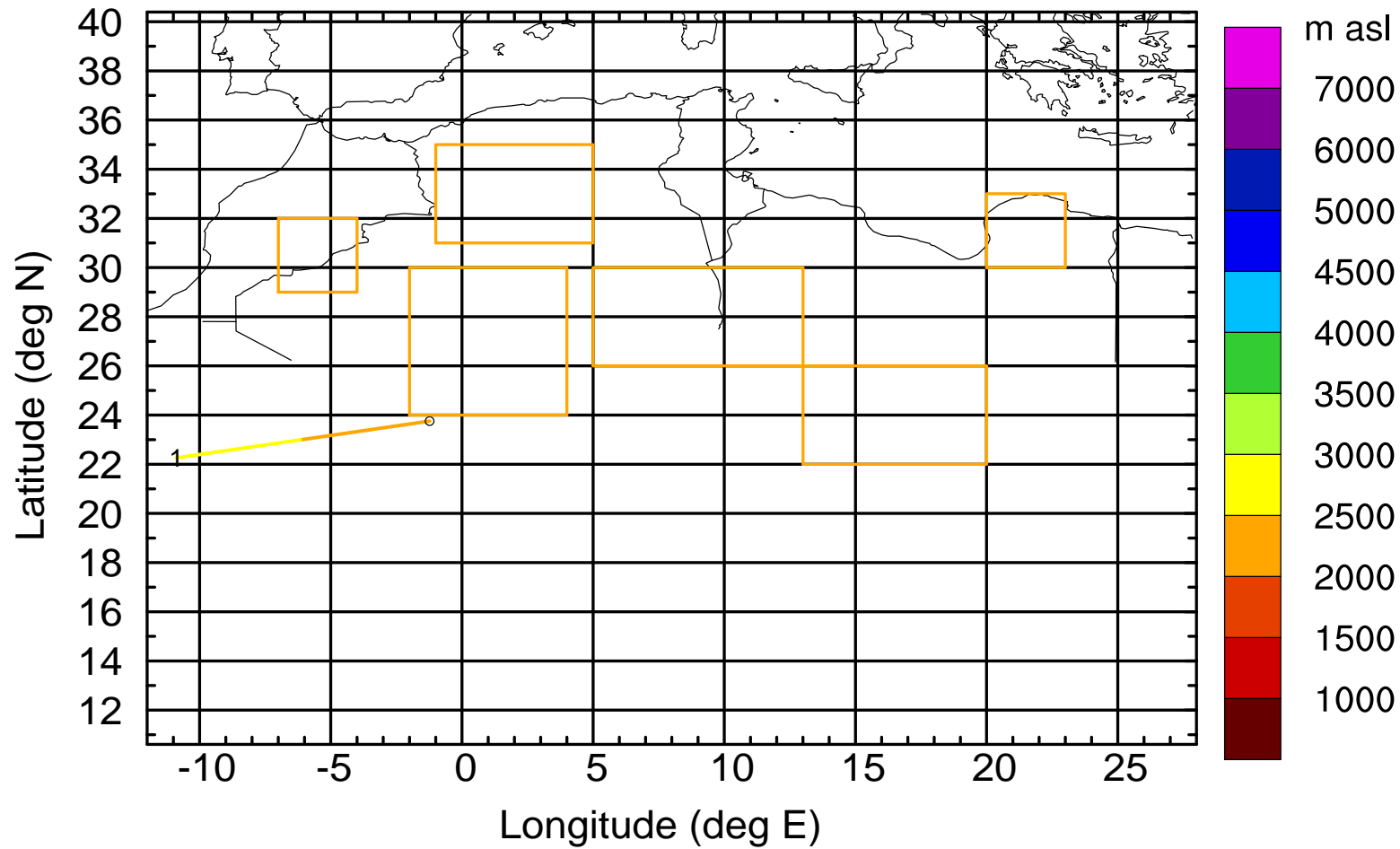
BWD 20170420/12 -71H = 17/13 UTC





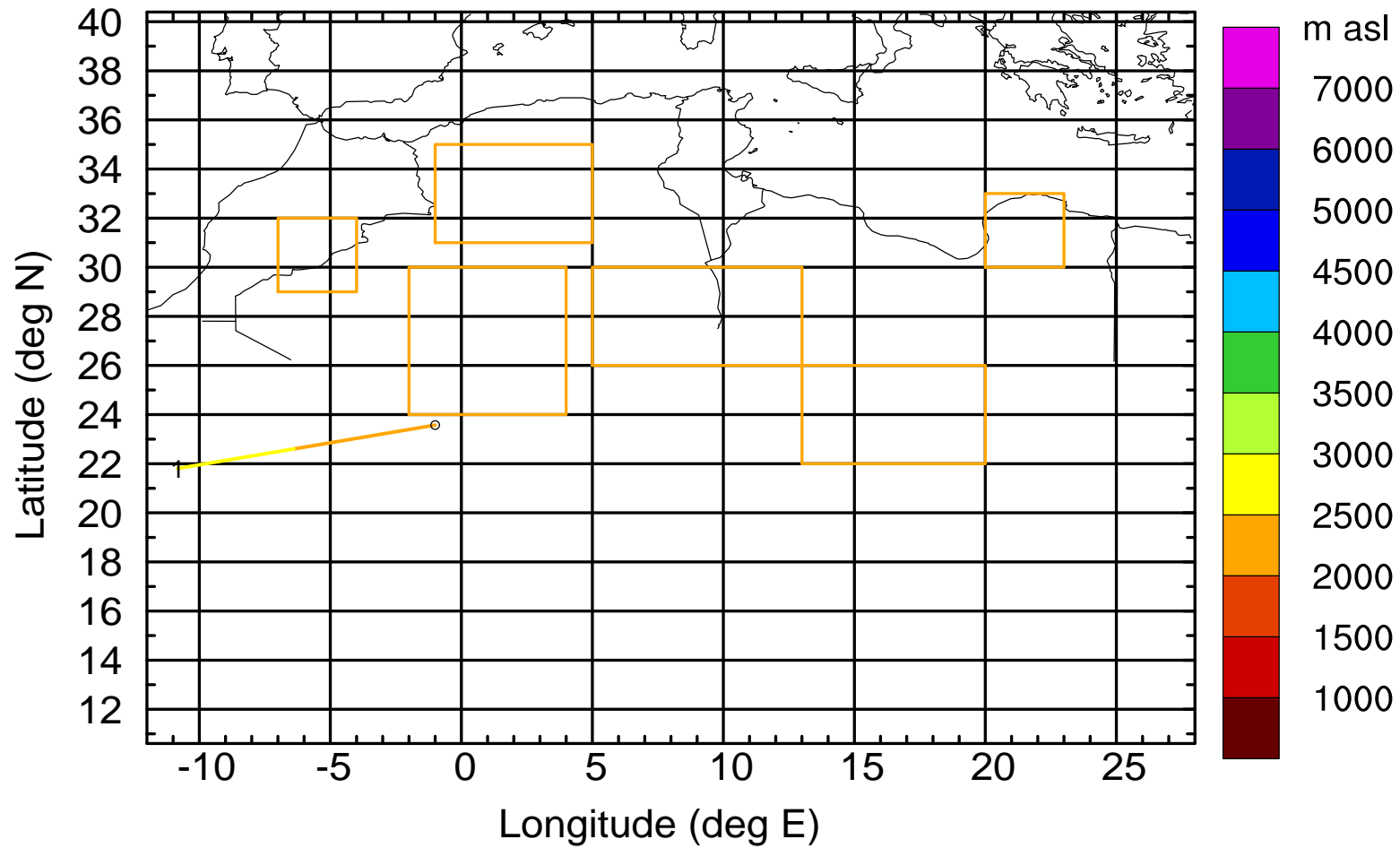
Level #9 of flight 170420a

BWD 20170420/12 -72H = 17/12 UTC



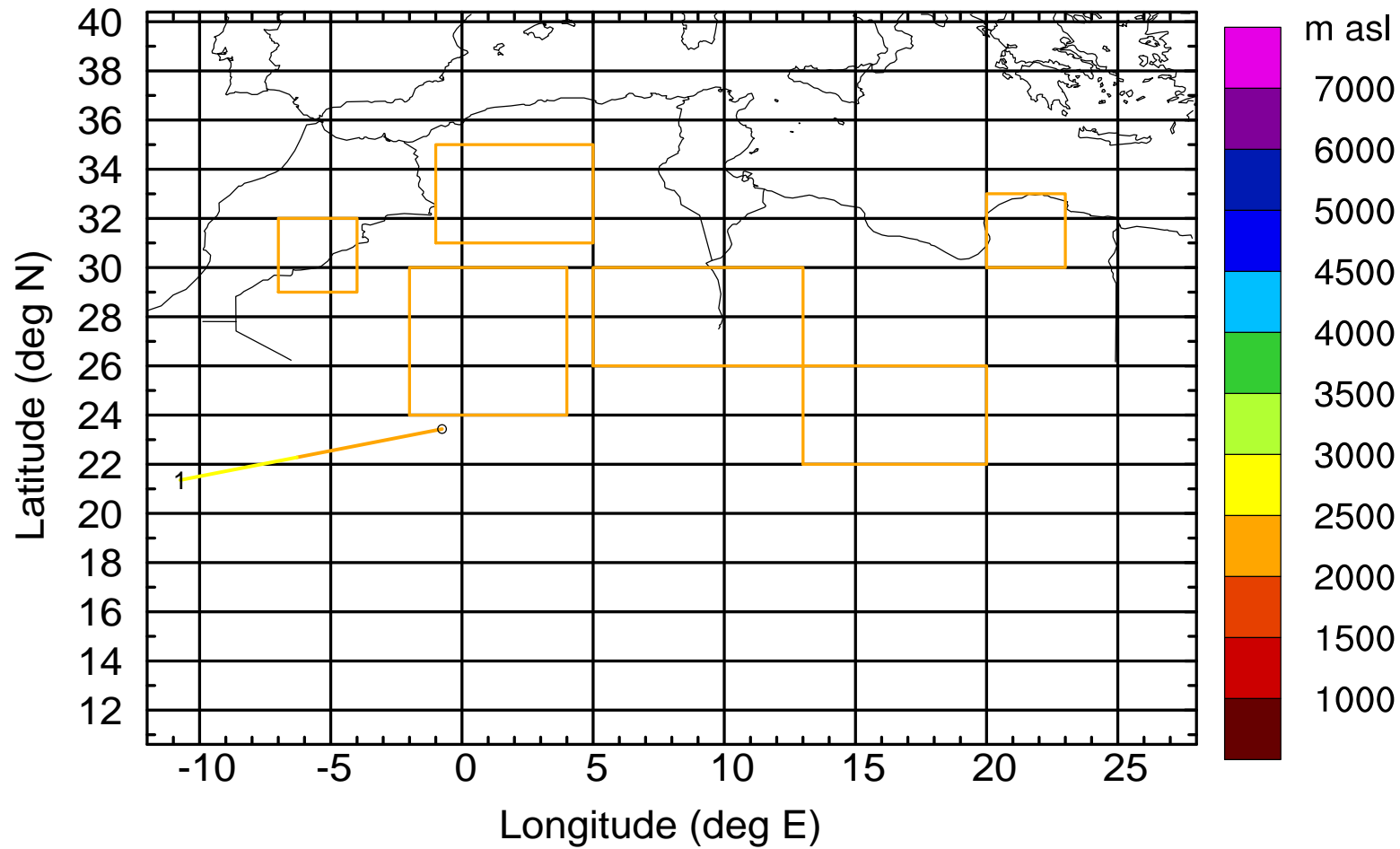
Level #9 of flight 170420a

BWD 20170420/12 -73H = 17/11 UTC



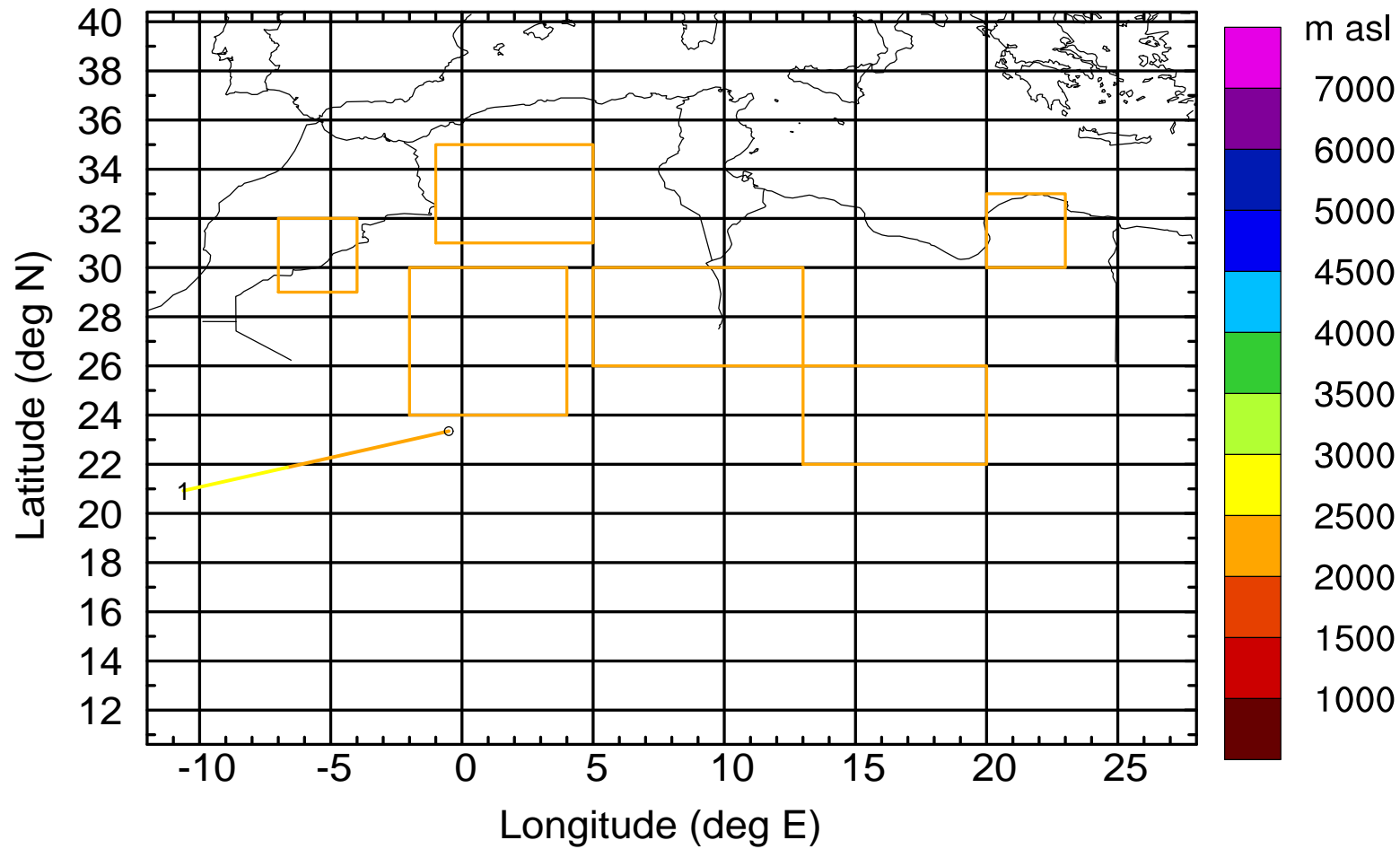
Level #9 of flight 170420a

BWD 20170420/12 -74H = 17/10 UTC



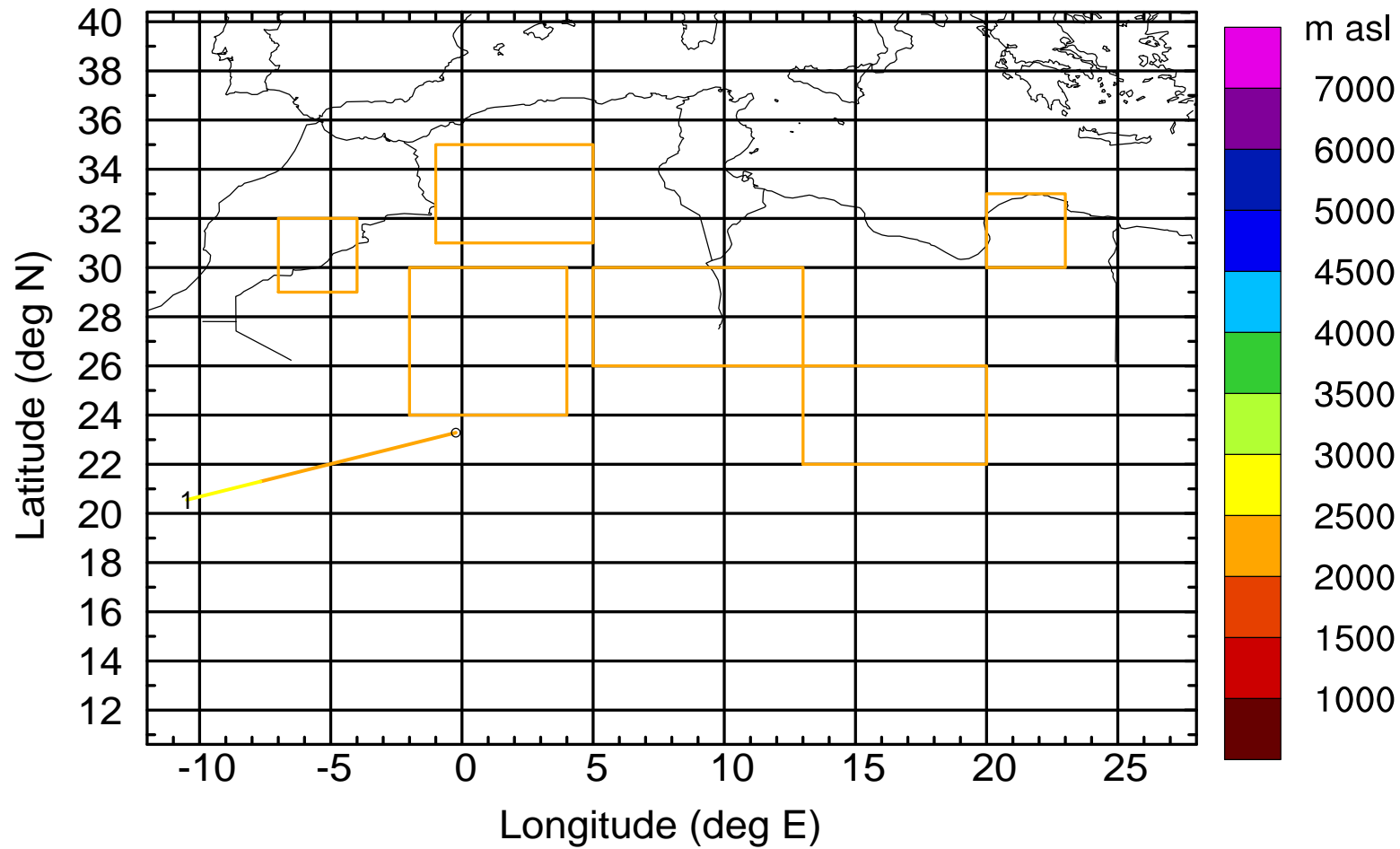
Level #9 of flight 170420a

BWD 20170420/12 -75H = 17/09 UTC



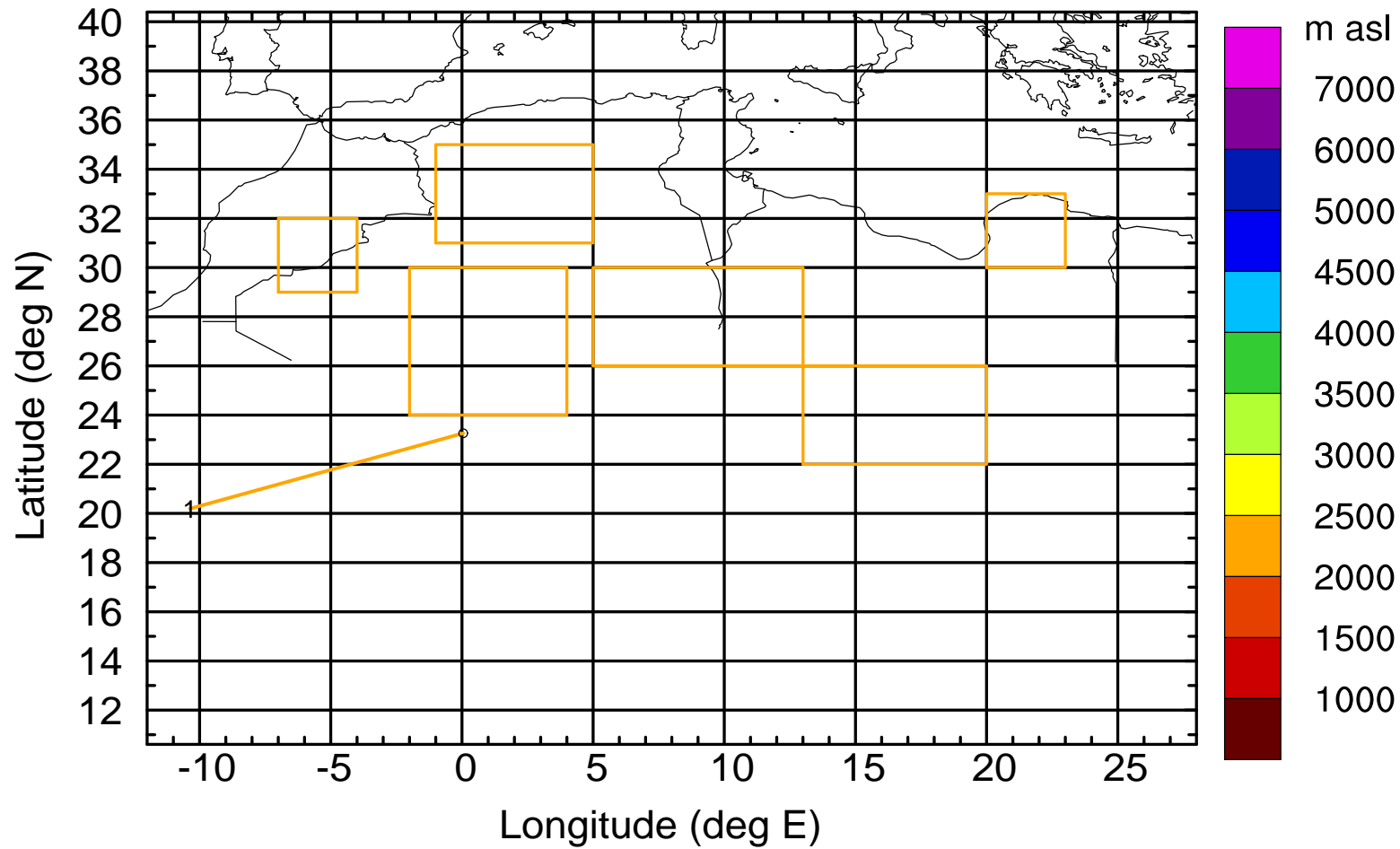
Level #9 of flight 170420a

BWD 20170420/12 -76H = 17/08 UTC



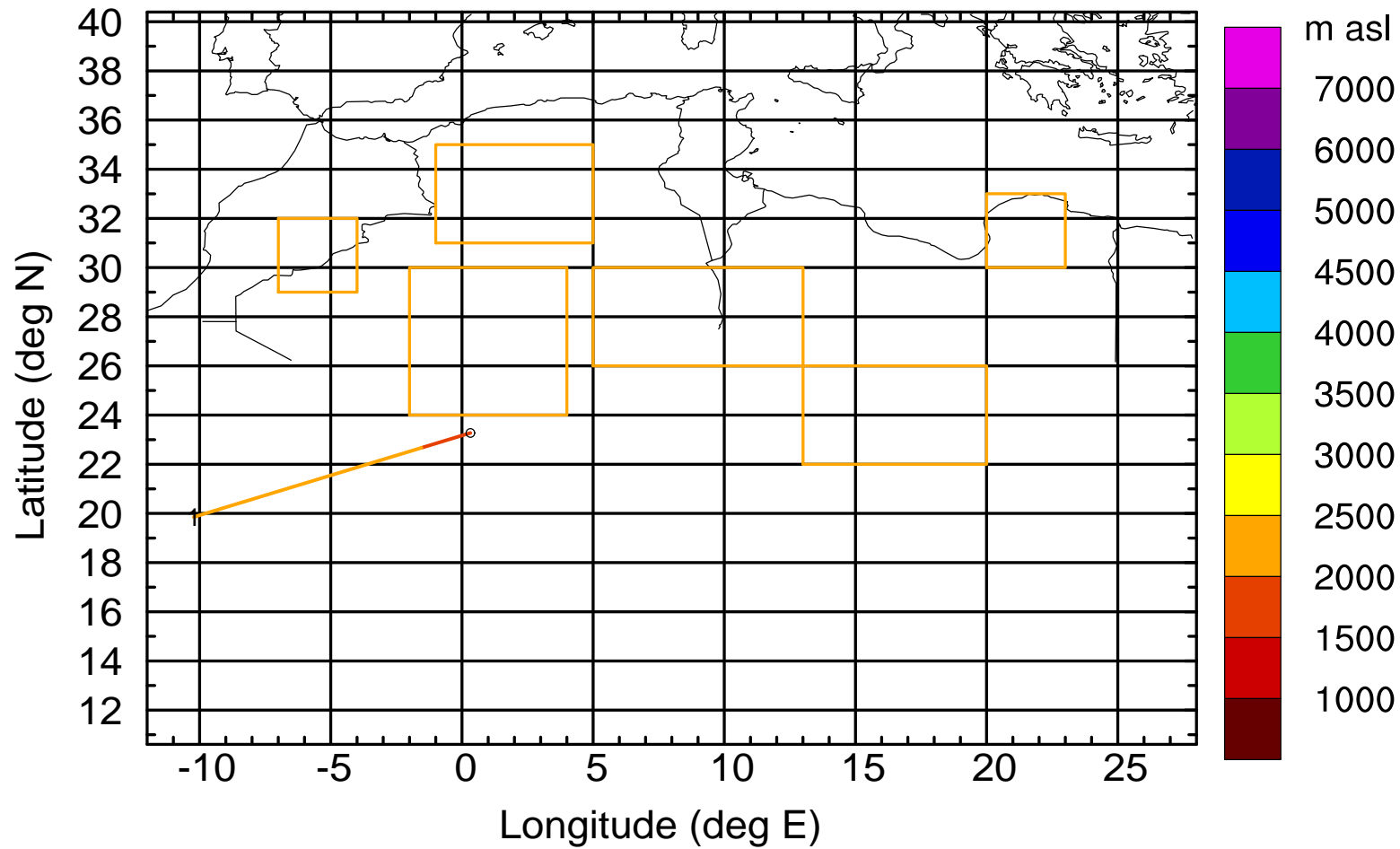
Level #9 of flight 170420a

BWD 20170420/12 -77H = 17/07 UTC



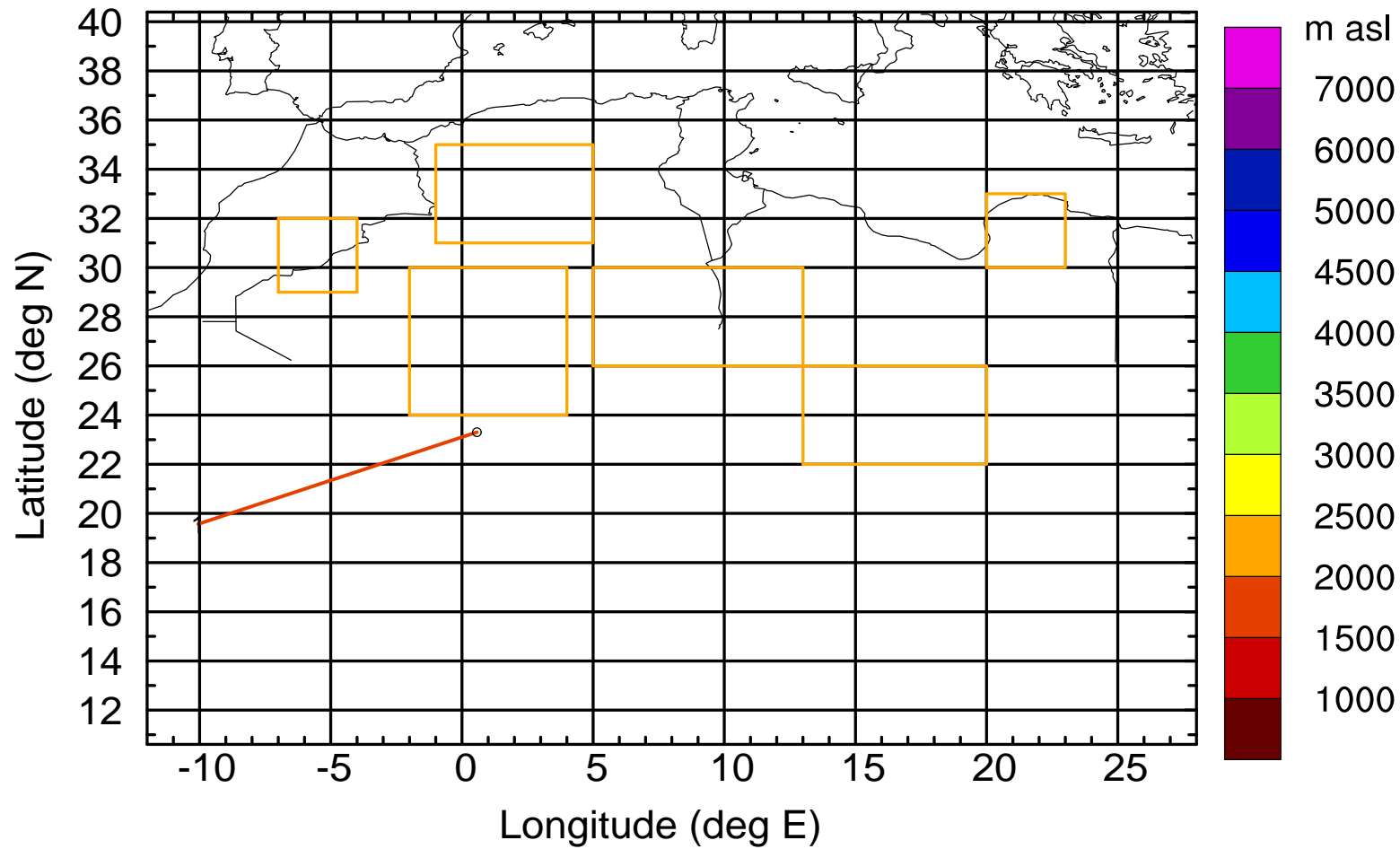
Level #9 of flight 170420a

BWD 20170420/12 -78H = 17/06 UTC



Level #9 of flight 170420a

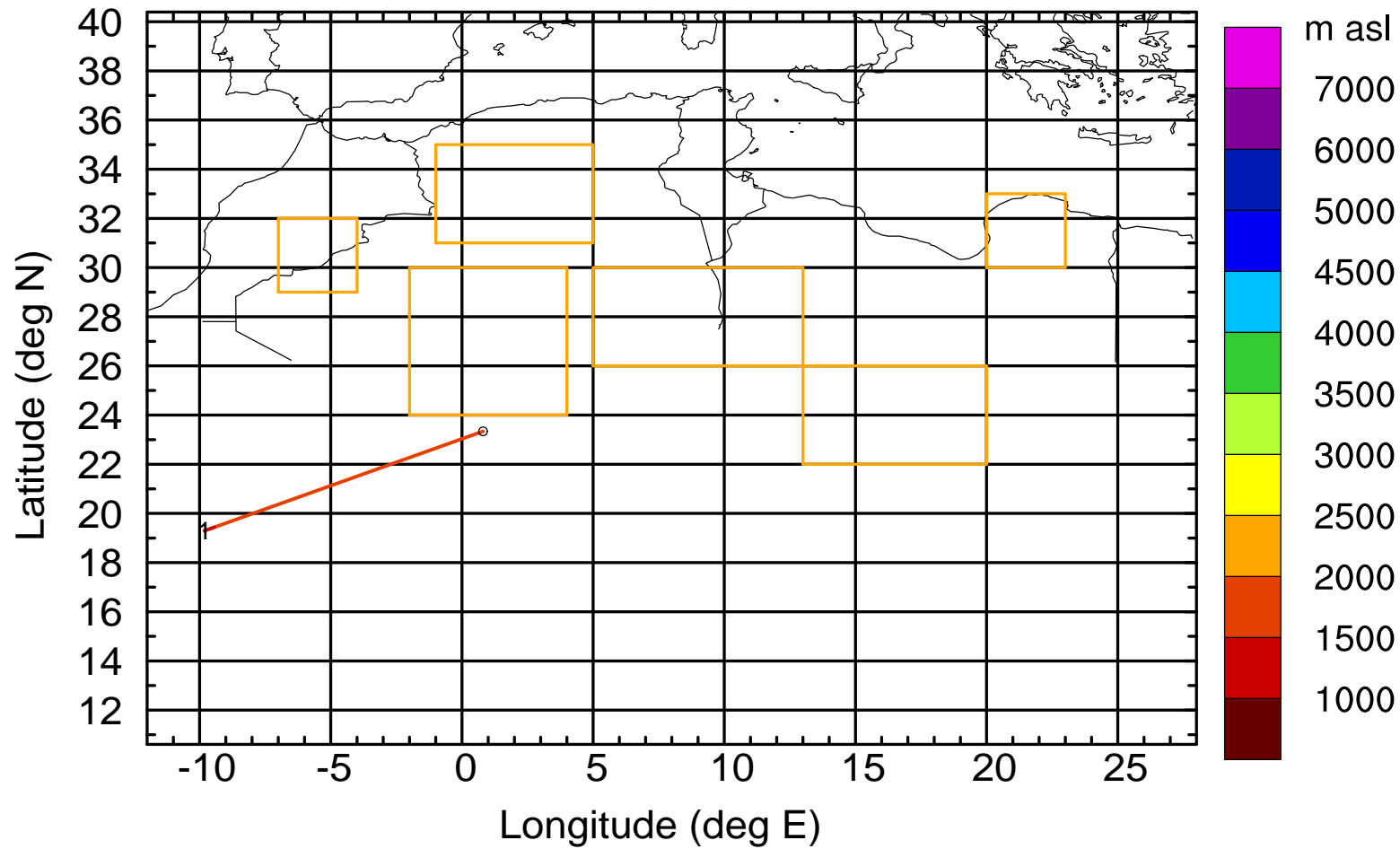
BWD 20170420/12 -79H = 17/05 UTC





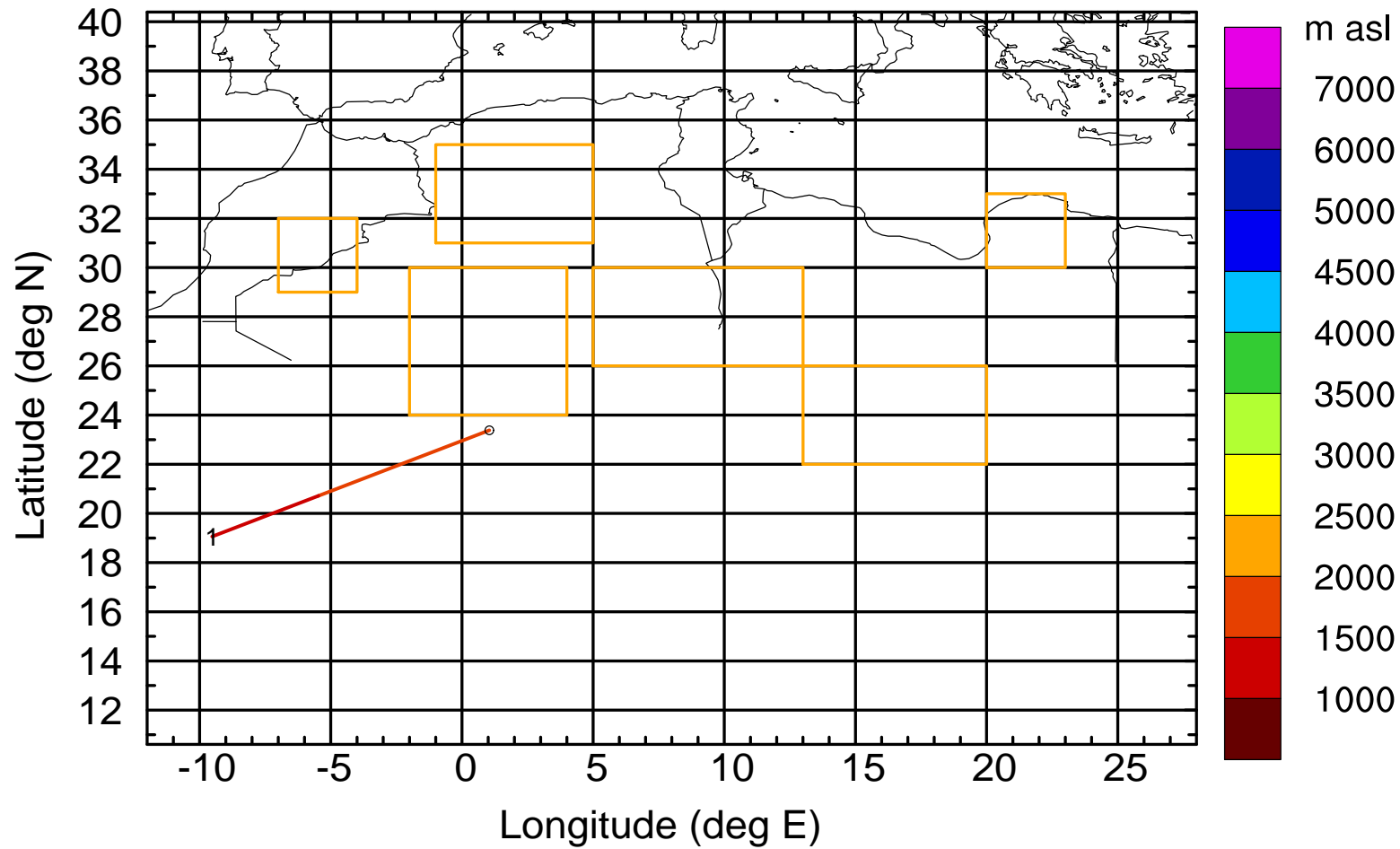
Level #9 of flight 170420a

BWD 20170420/12 -80H = 17/04 UTC



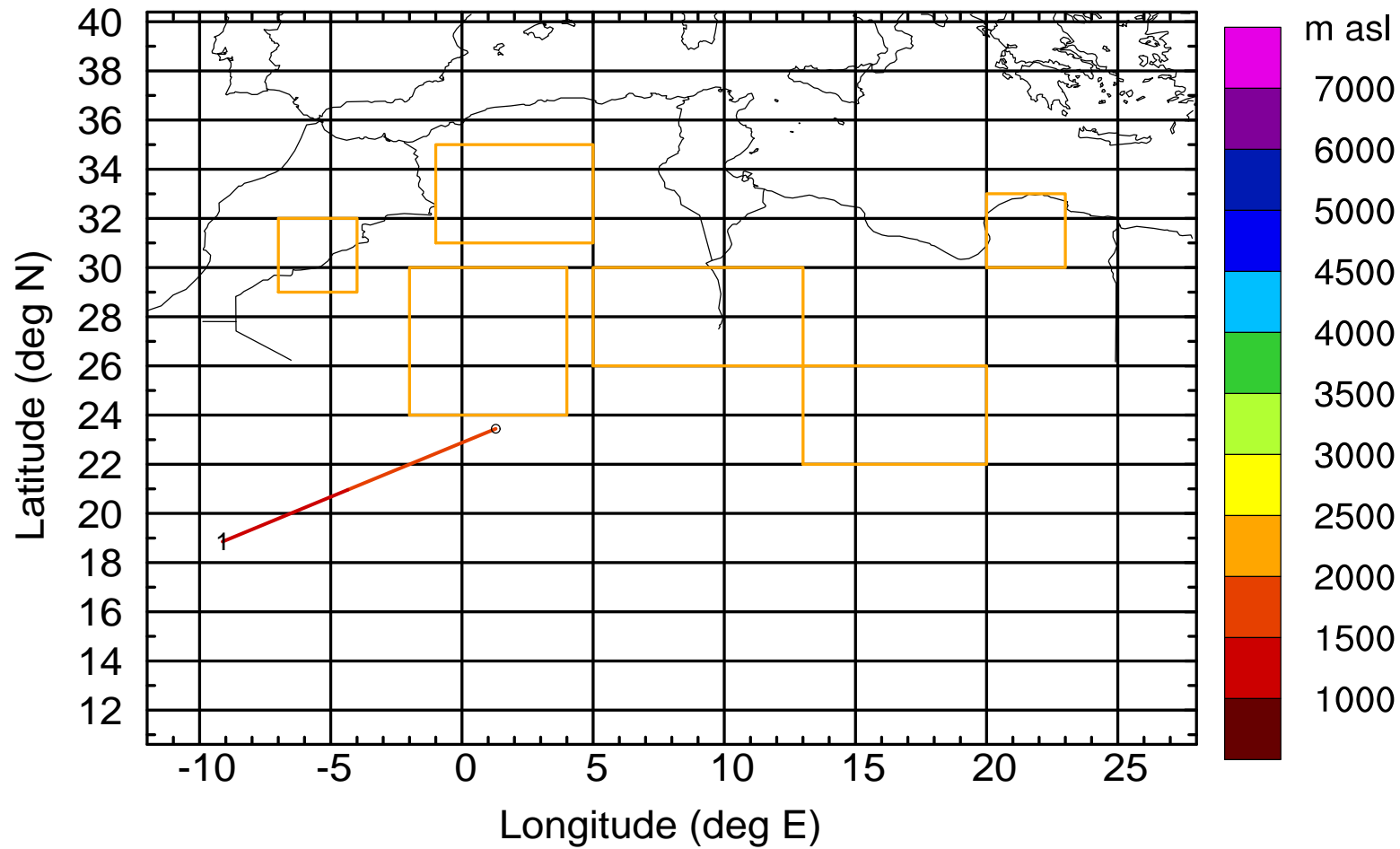
Level #9 of flight 170420a

BWD 20170420/12 -81H = 17/03 UTC



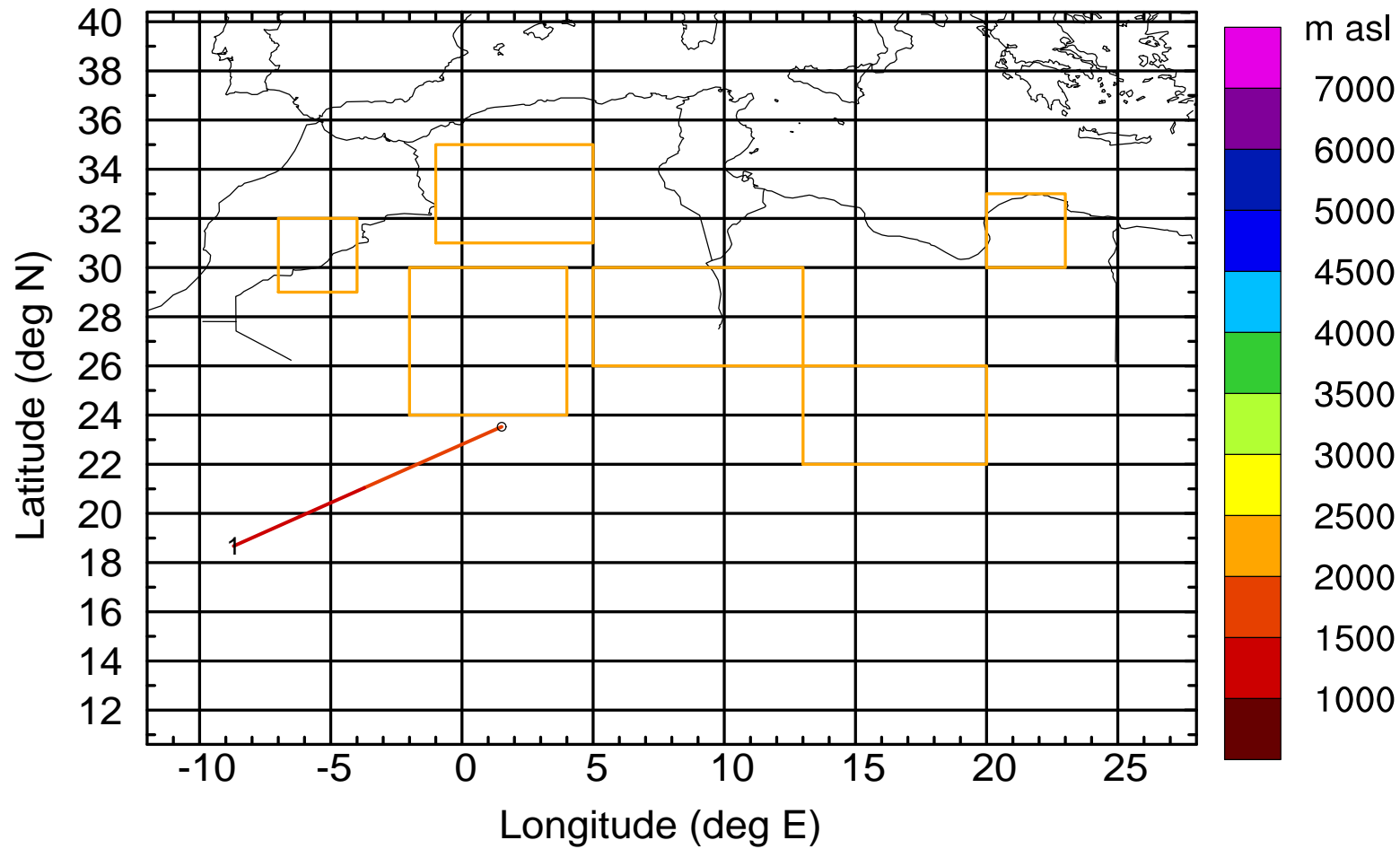
Level #9 of flight 170420a

BWD 20170420/12 -82H = 17/02 UTC



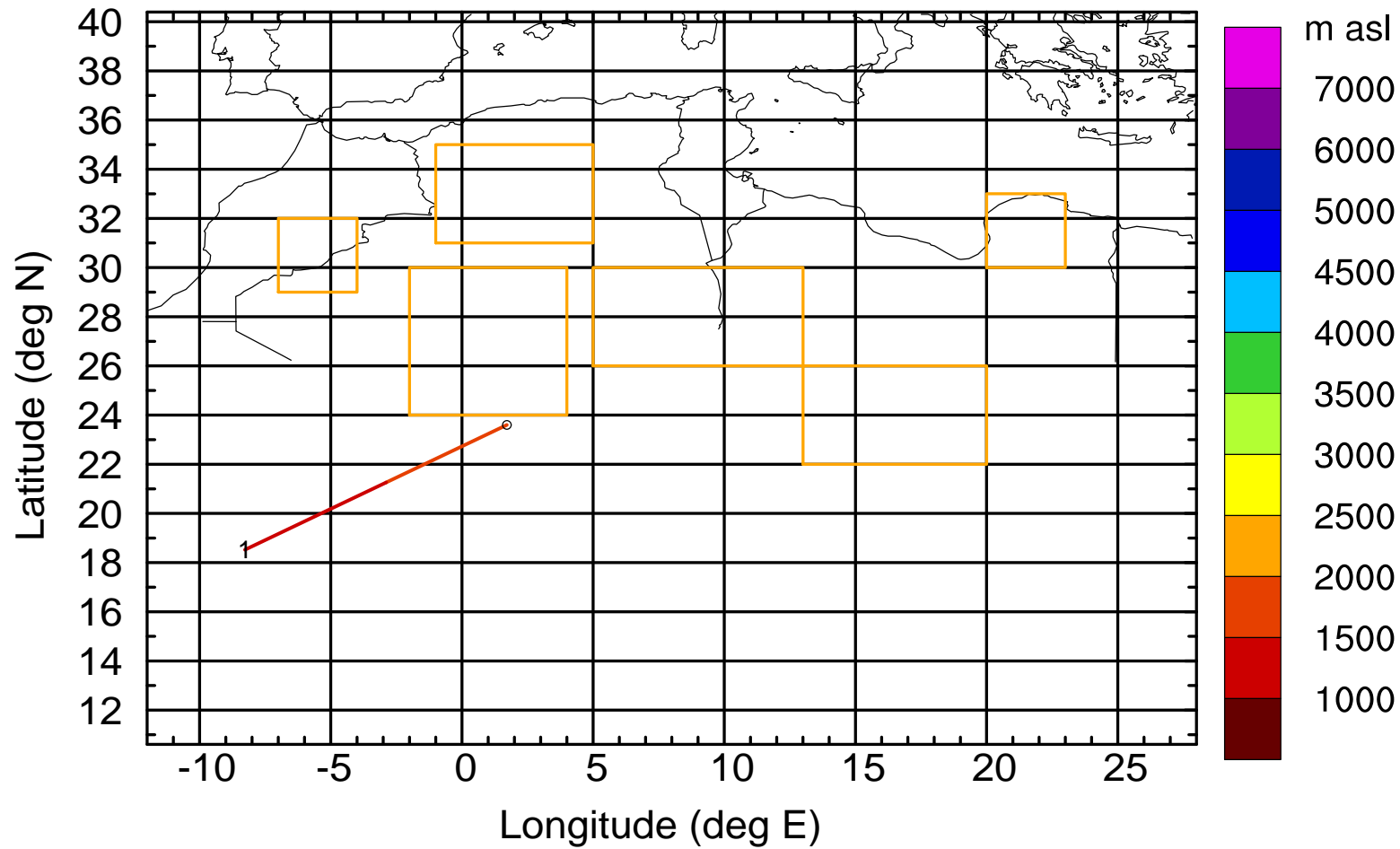
Level #9 of flight 170420a

BWD 20170420/12 -83H = 17/01 UTC



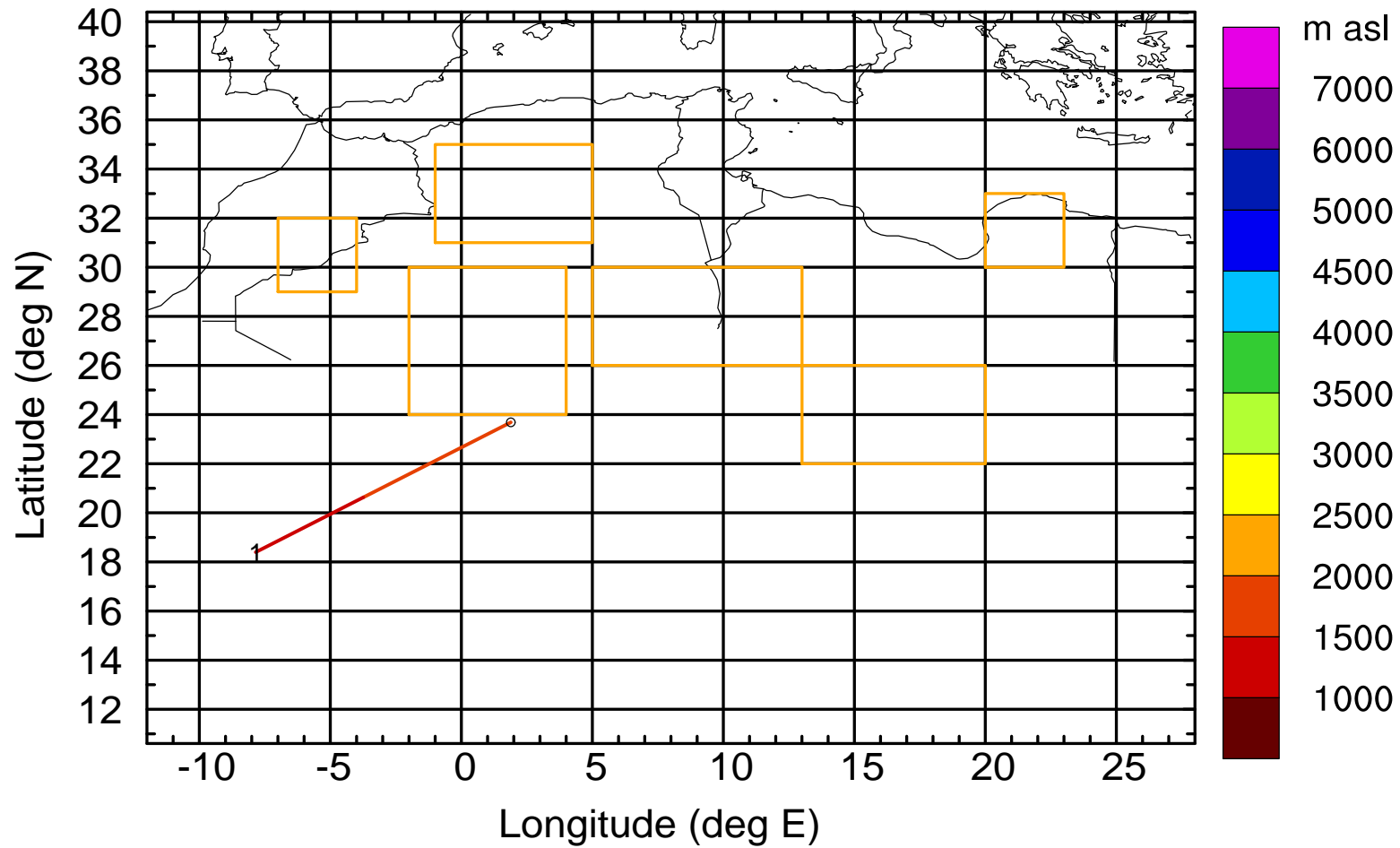
Level #9 of flight 170420a

BWD 20170420/12 -84H = 17/00 UTC



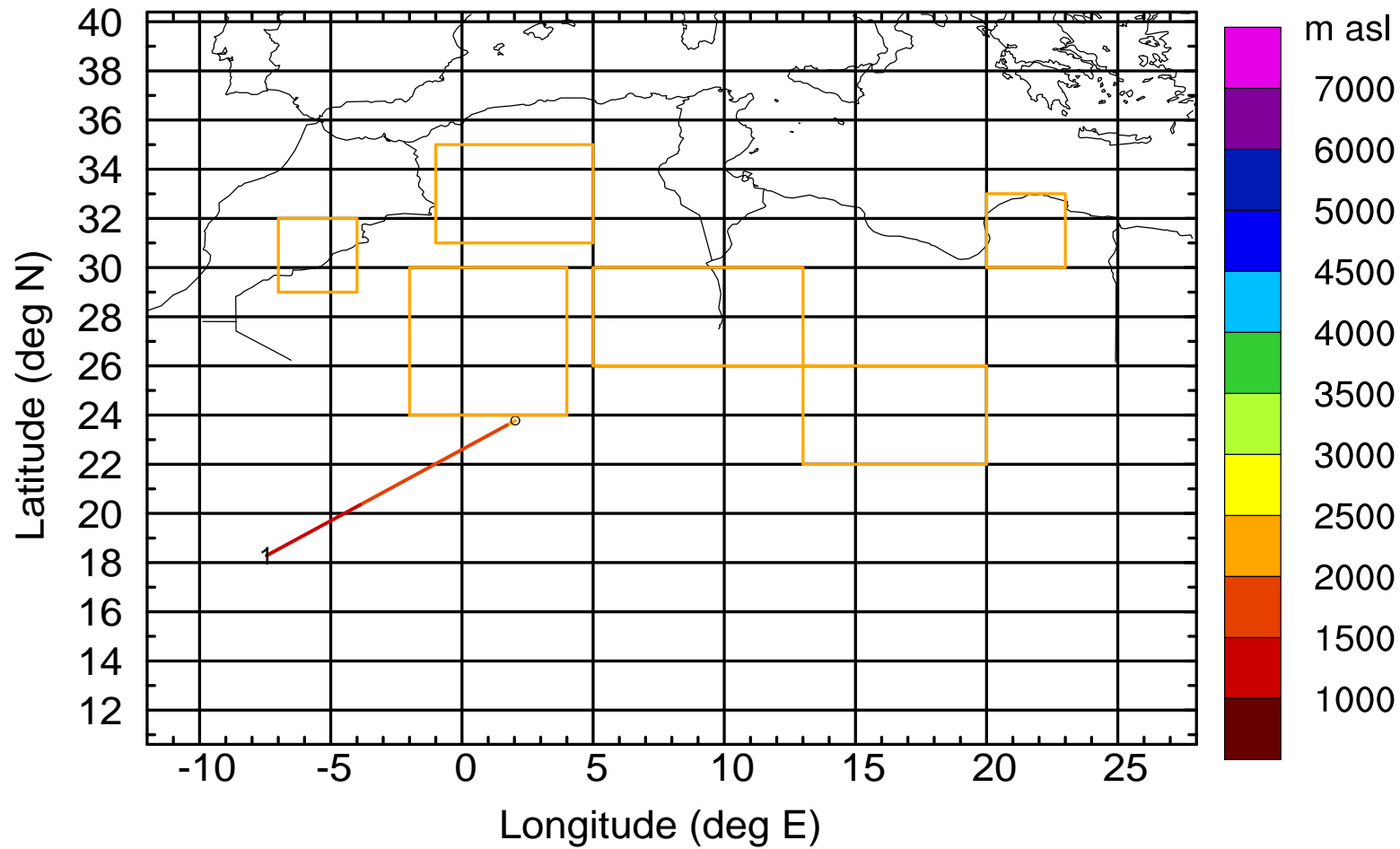
Level #9 of flight 170420a

BWD 20170420/12 -85H = 16/23 UTC



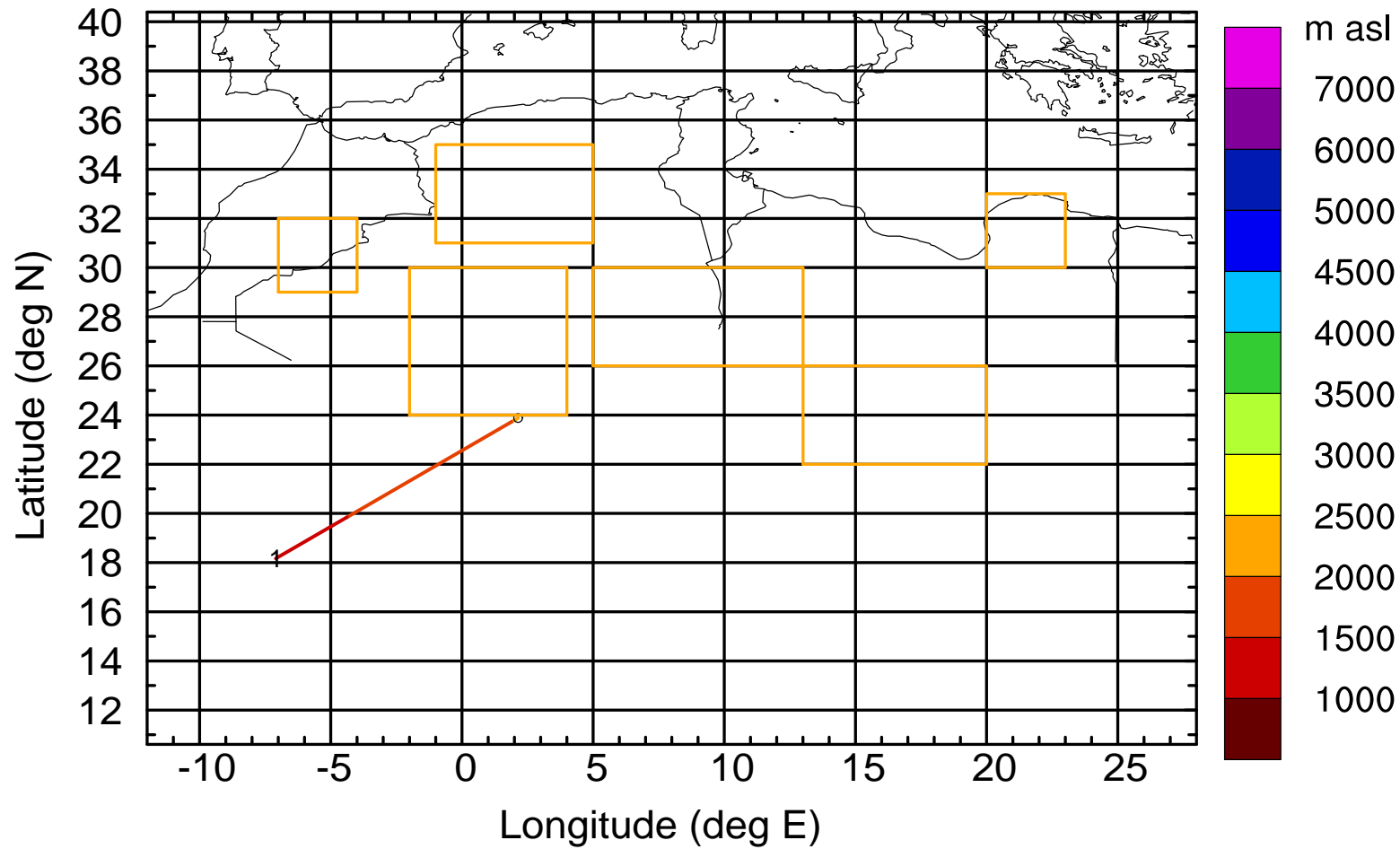
Level #9 of flight 170420a

BWD 20170420/12 -86H = 16/22 UTC



Level #9 of flight 170420a

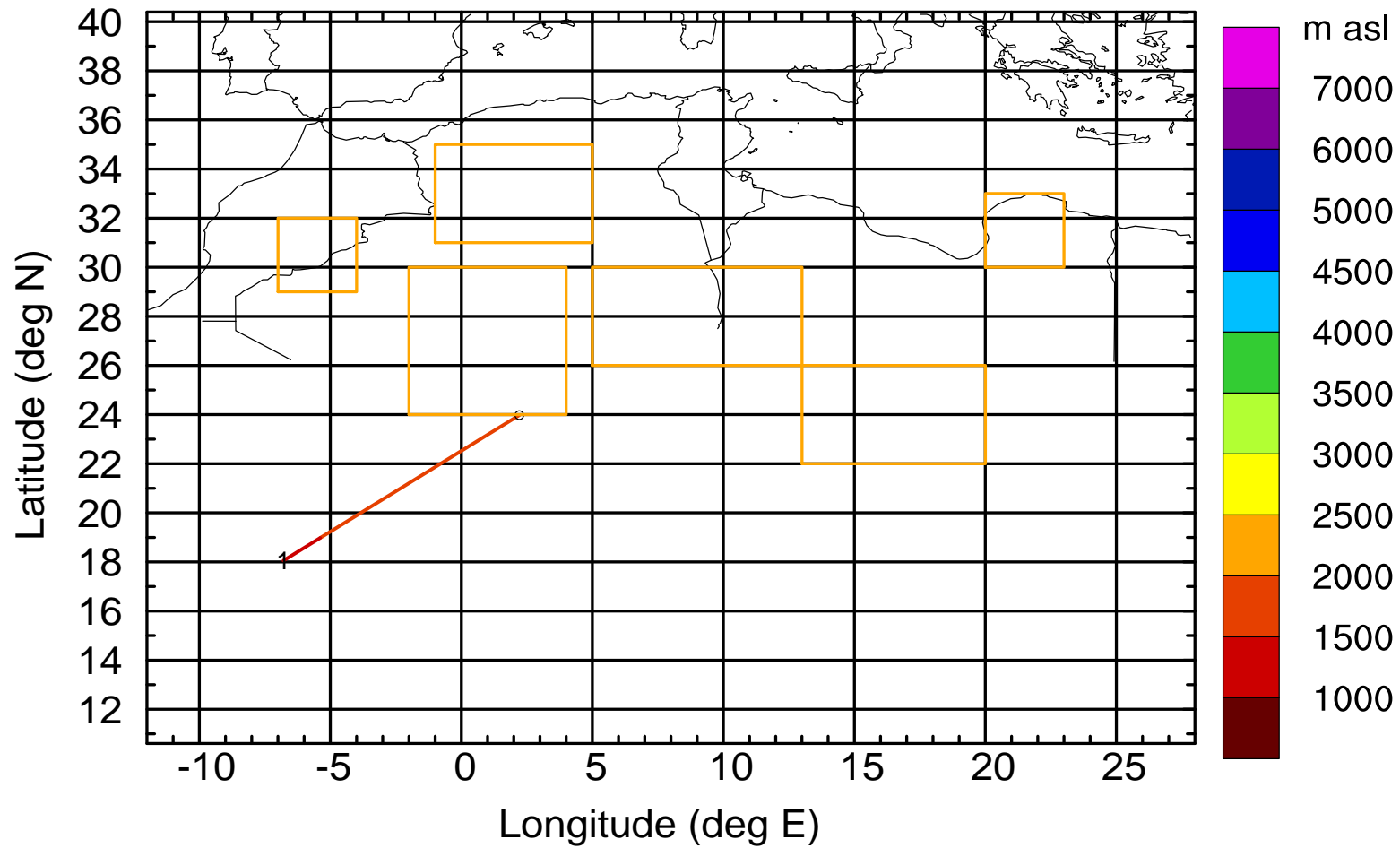
BWD 20170420/12 -87H = 16/21 UTC





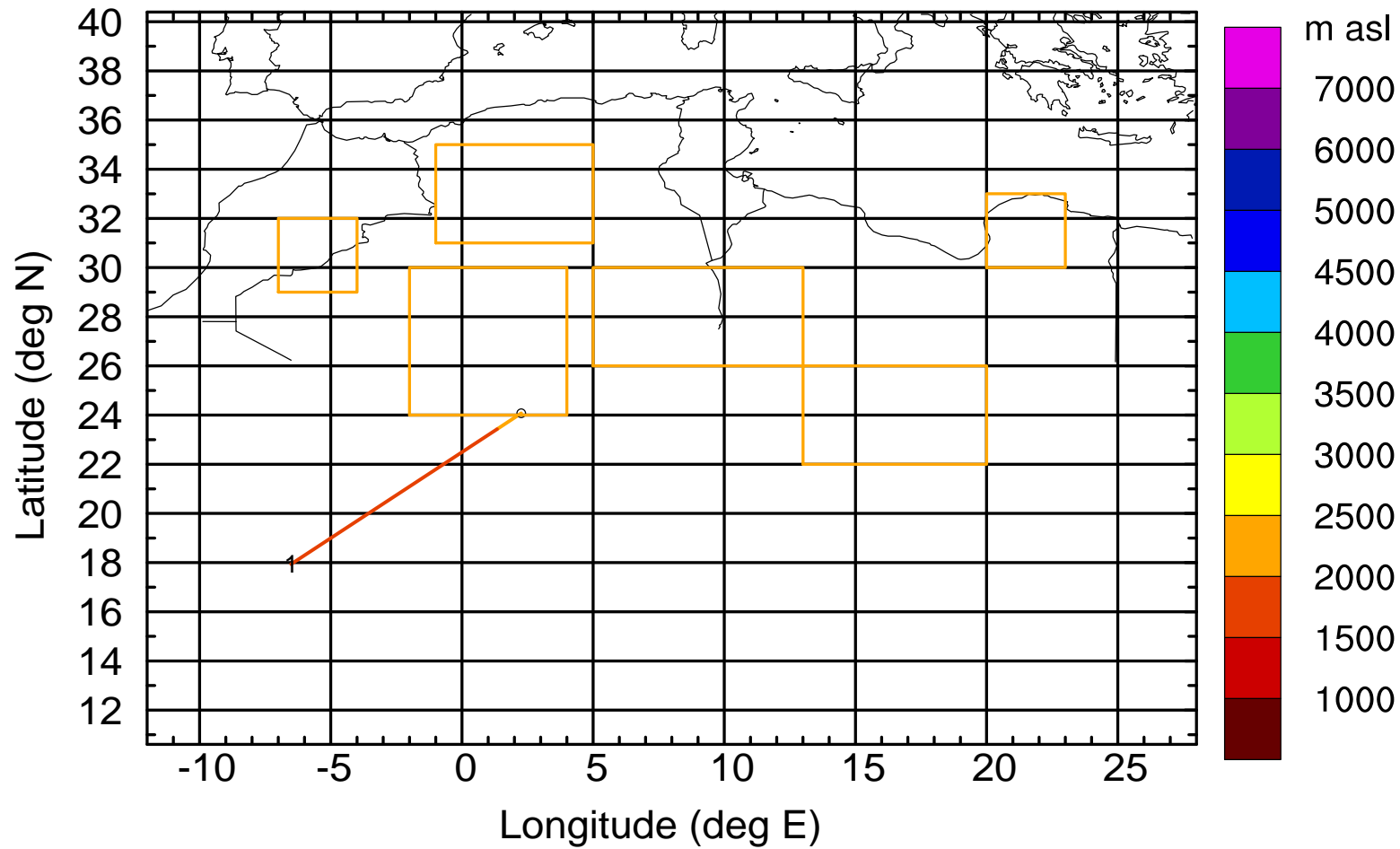
Level #9 of flight 170420a

BWD 20170420/12 -88H = 16/20 UTC



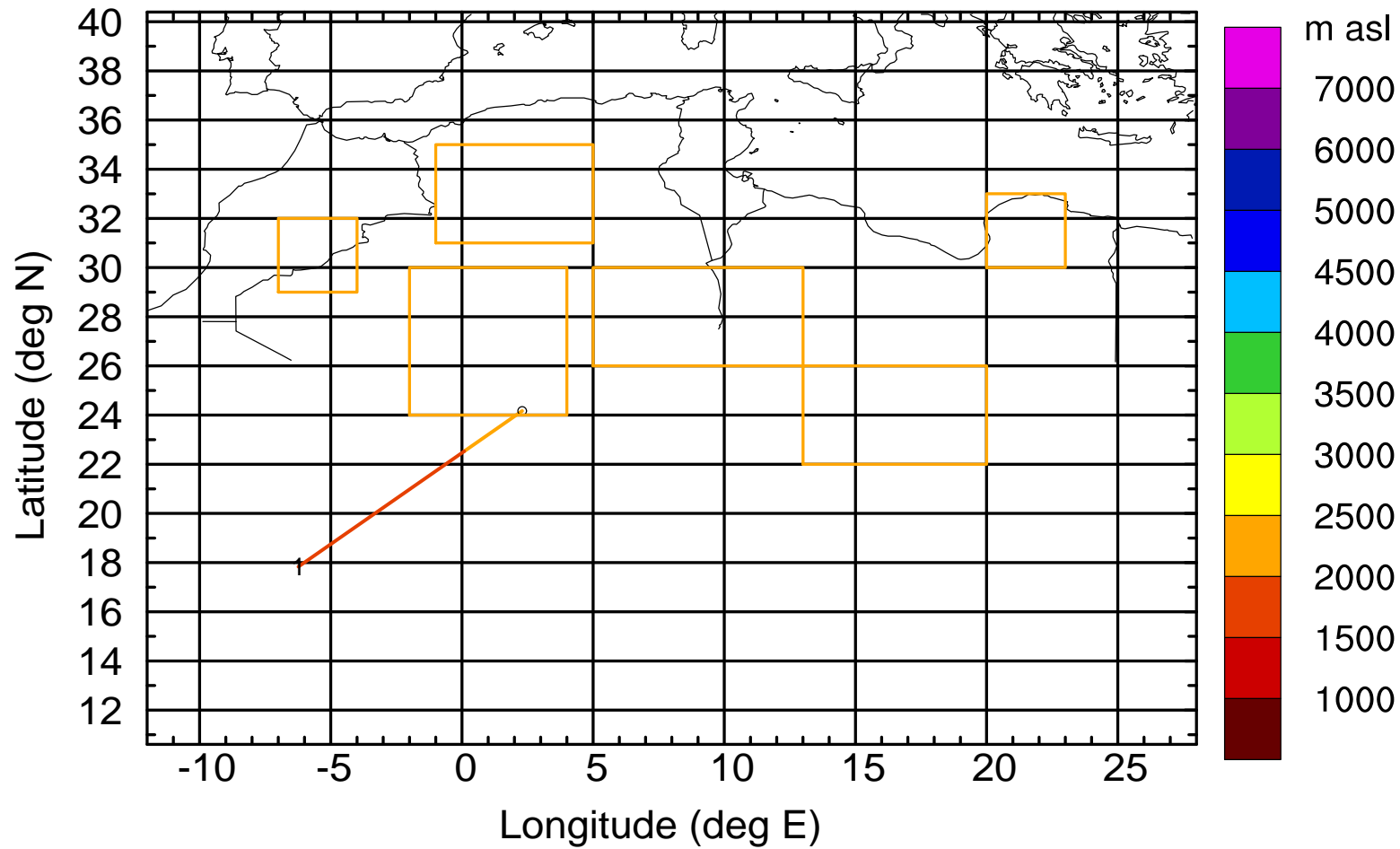
Level #9 of flight 170420a

BWD 20170420/12 -89H = 16/19 UTC



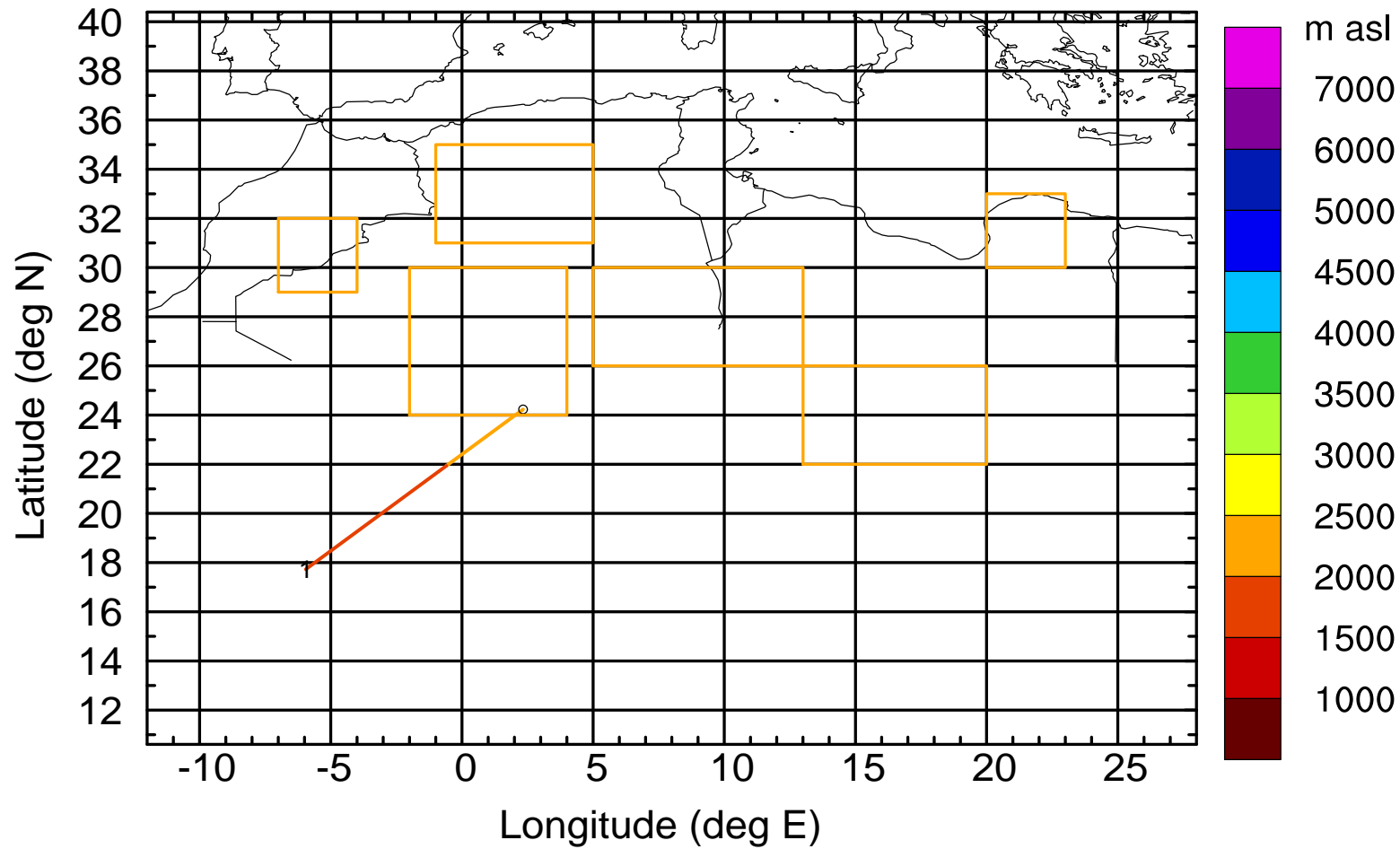
Level #9 of flight 170420a

BWD 20170420/12 -90H = 16/18 UTC



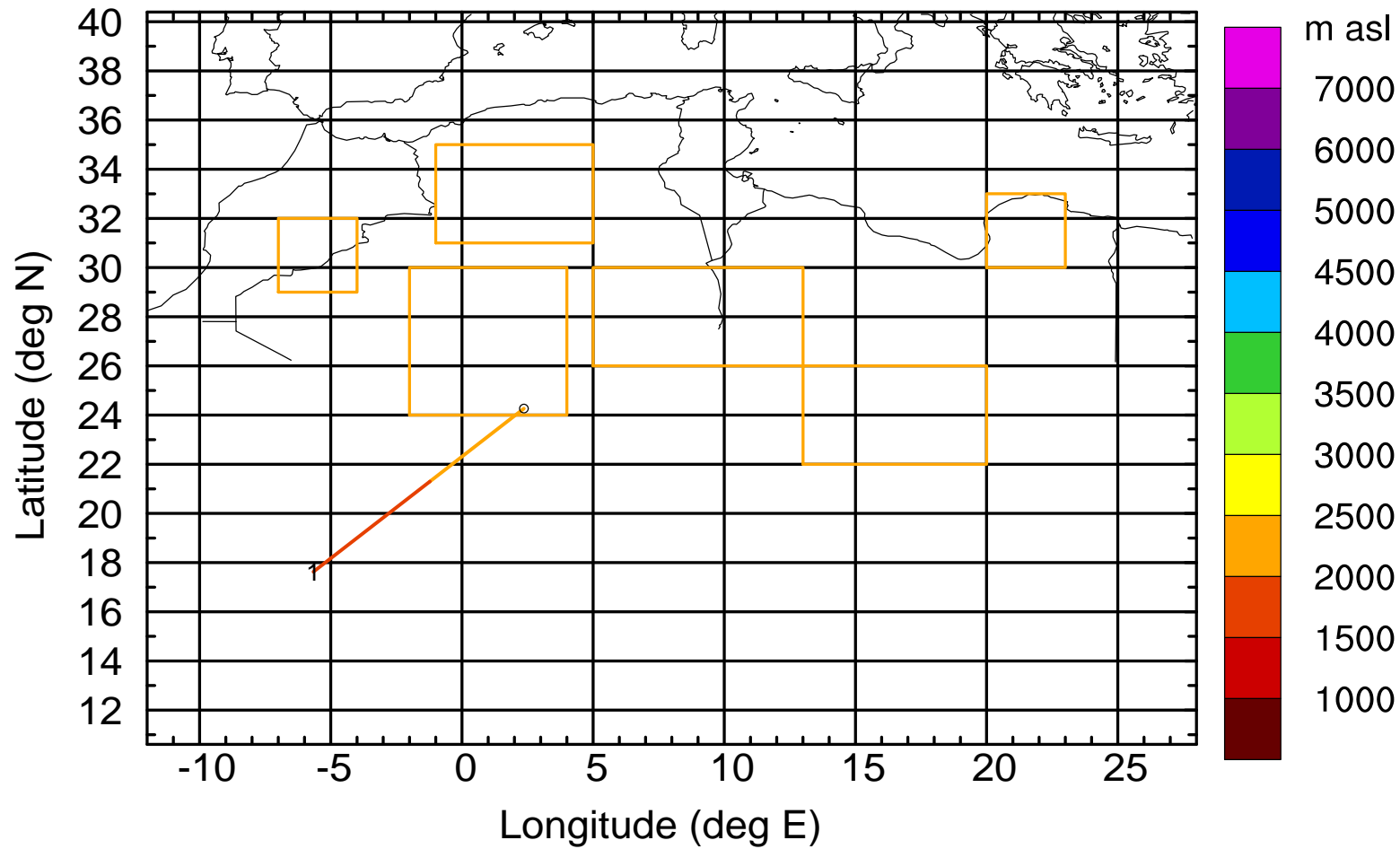
Level #9 of flight 170420a

BWD 20170420/12 -91H = 16/17 UTC



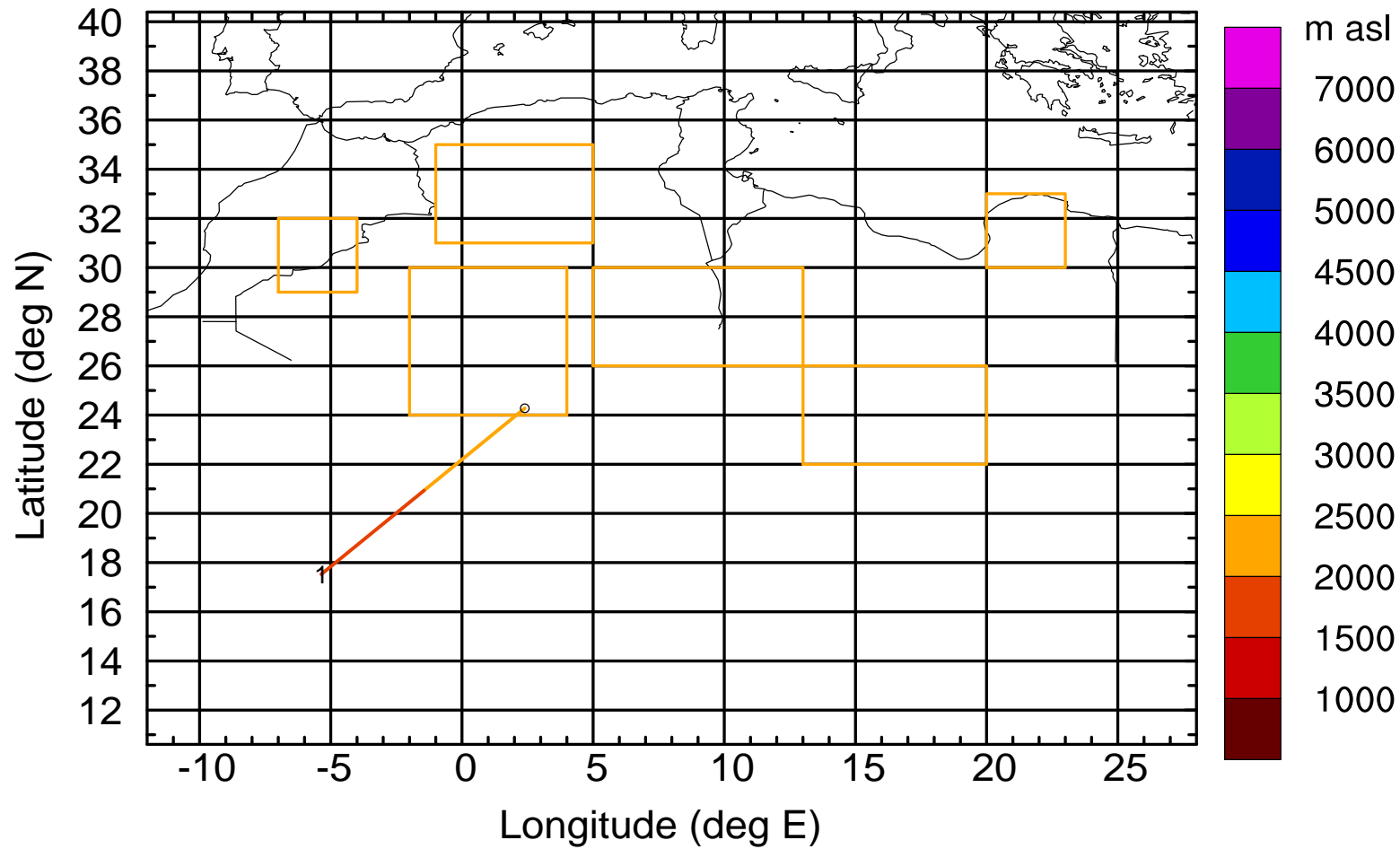
Level #9 of flight 170420a

BWD 20170420/12 -92H = 16/16 UTC



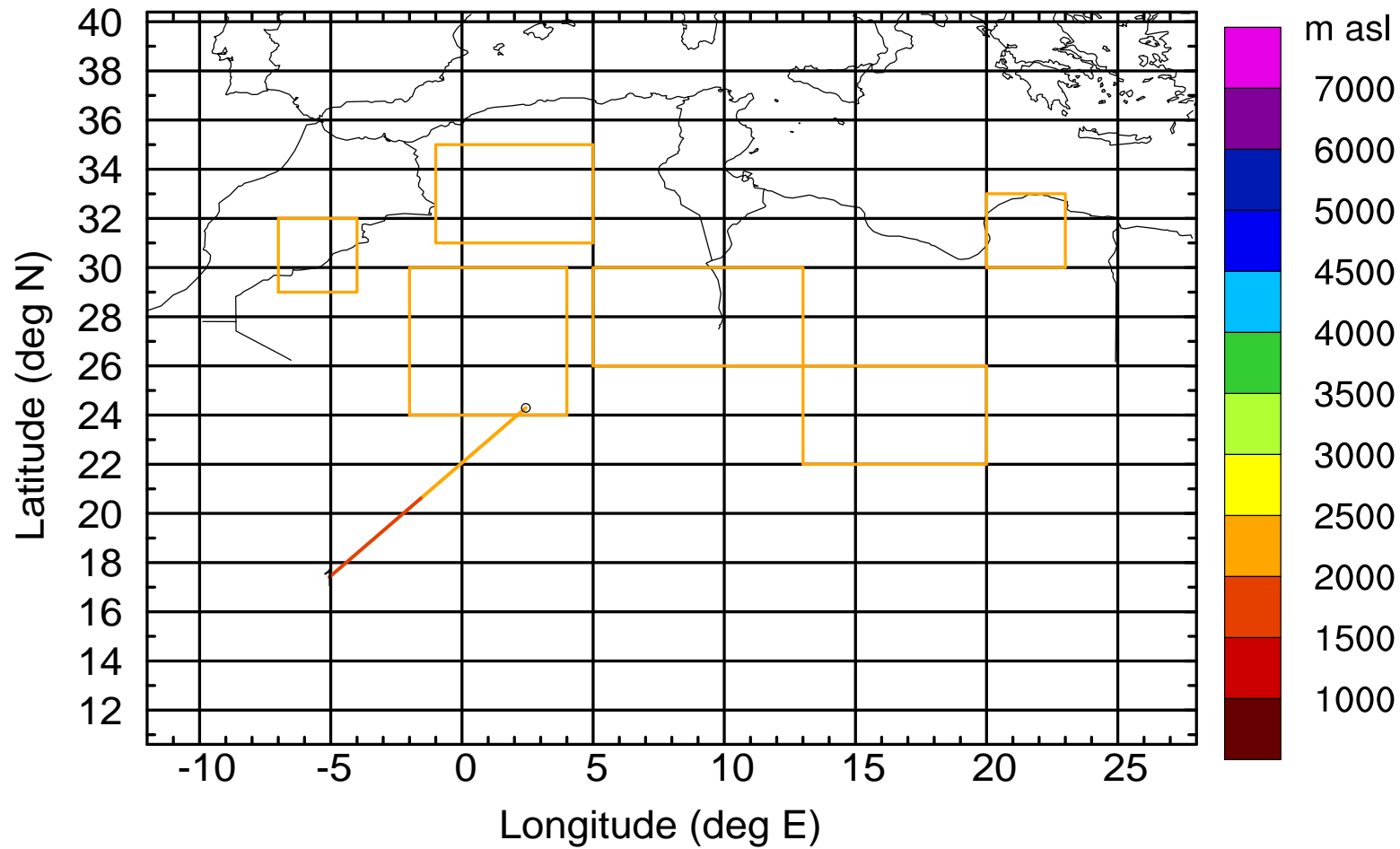
Level #9 of flight 170420a

BWD 20170420/12 -93H = 16/15 UTC



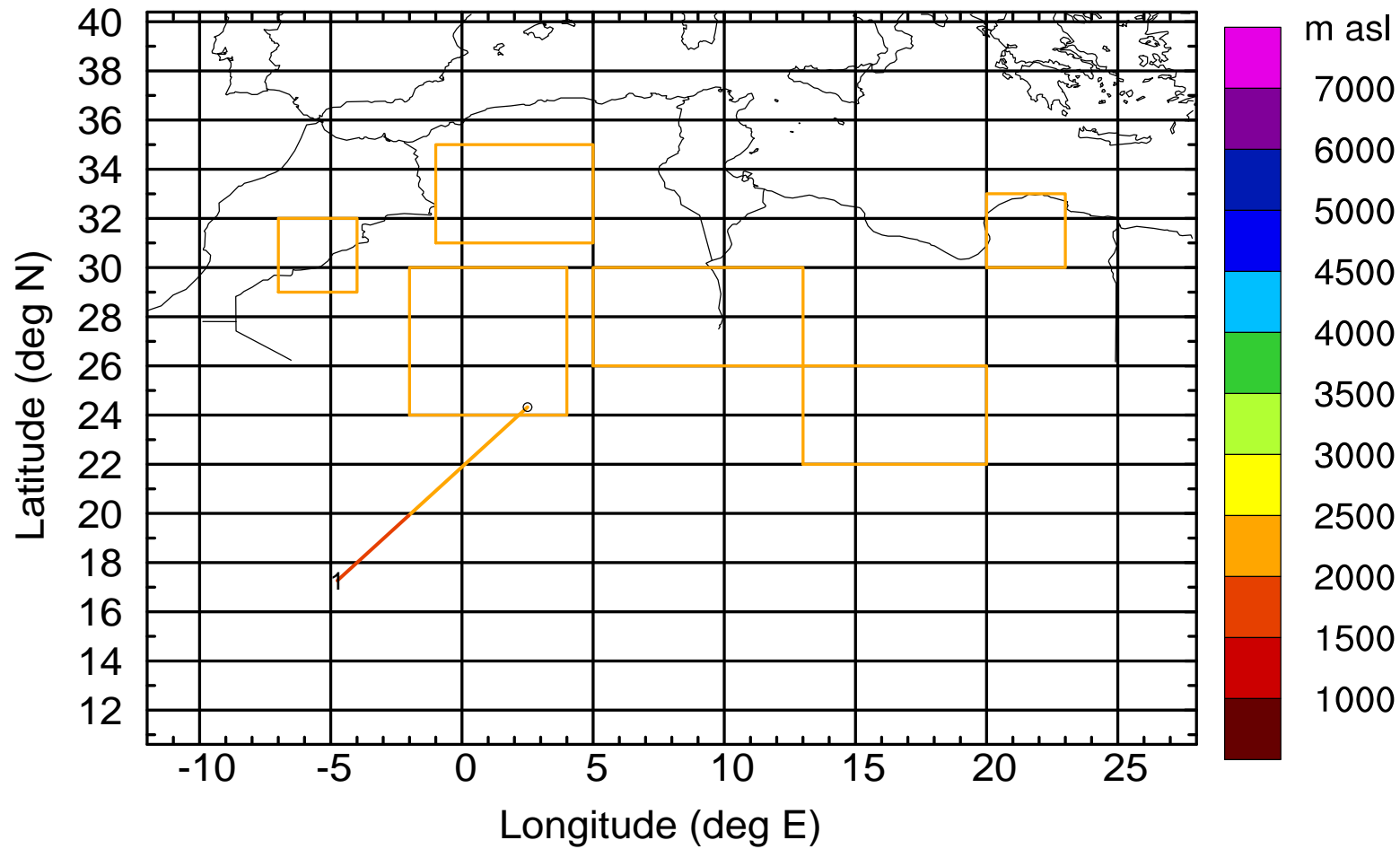
Level #9 of flight 170420a

BWD 20170420/12 -94H = 16/14 UTC



Level #9 of flight 170420a

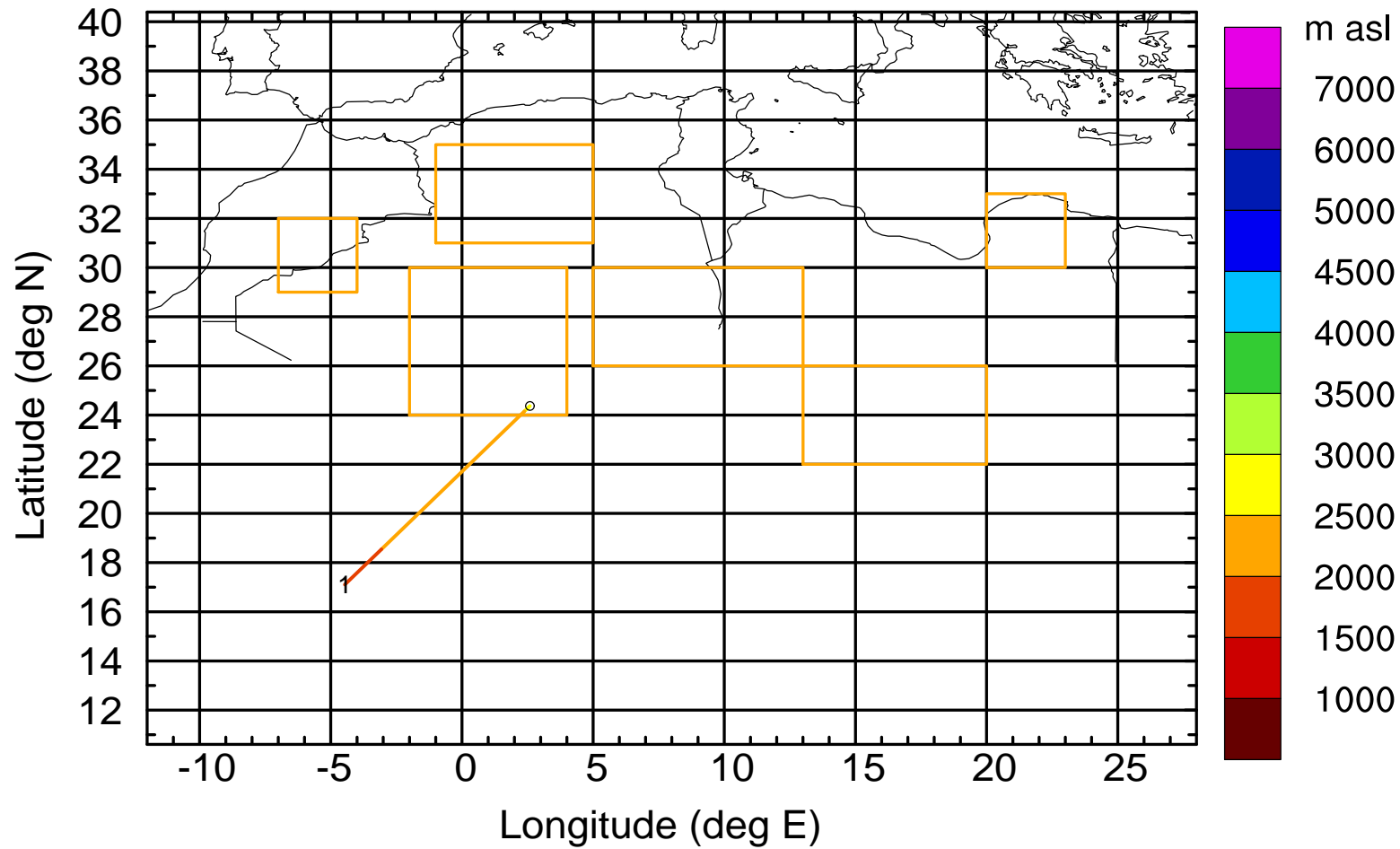
BWD 20170420/12 -95H = 16/13 UTC





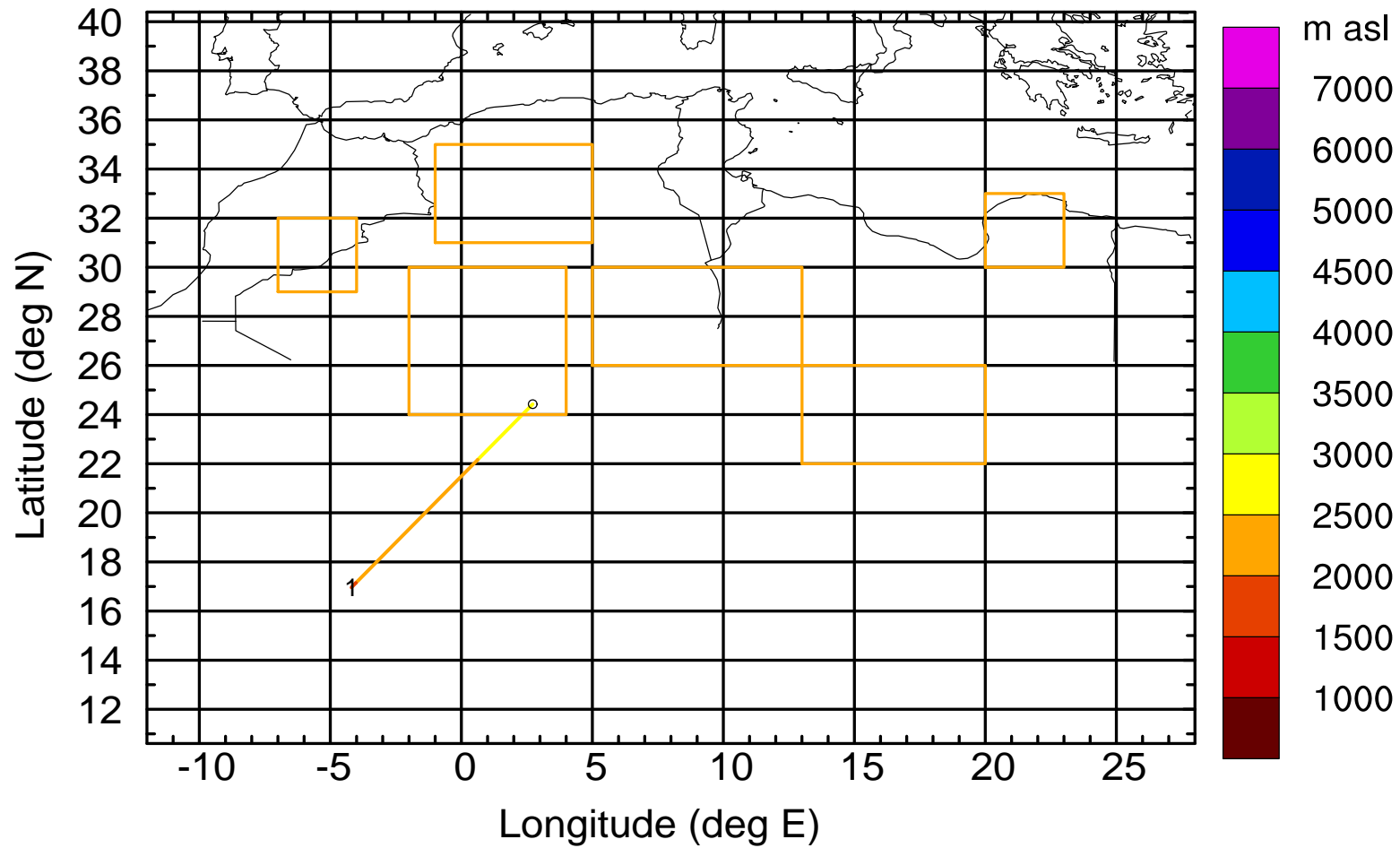
Level #9 of flight 170420a

BWD 20170420/12 -96H = 16/12 UTC



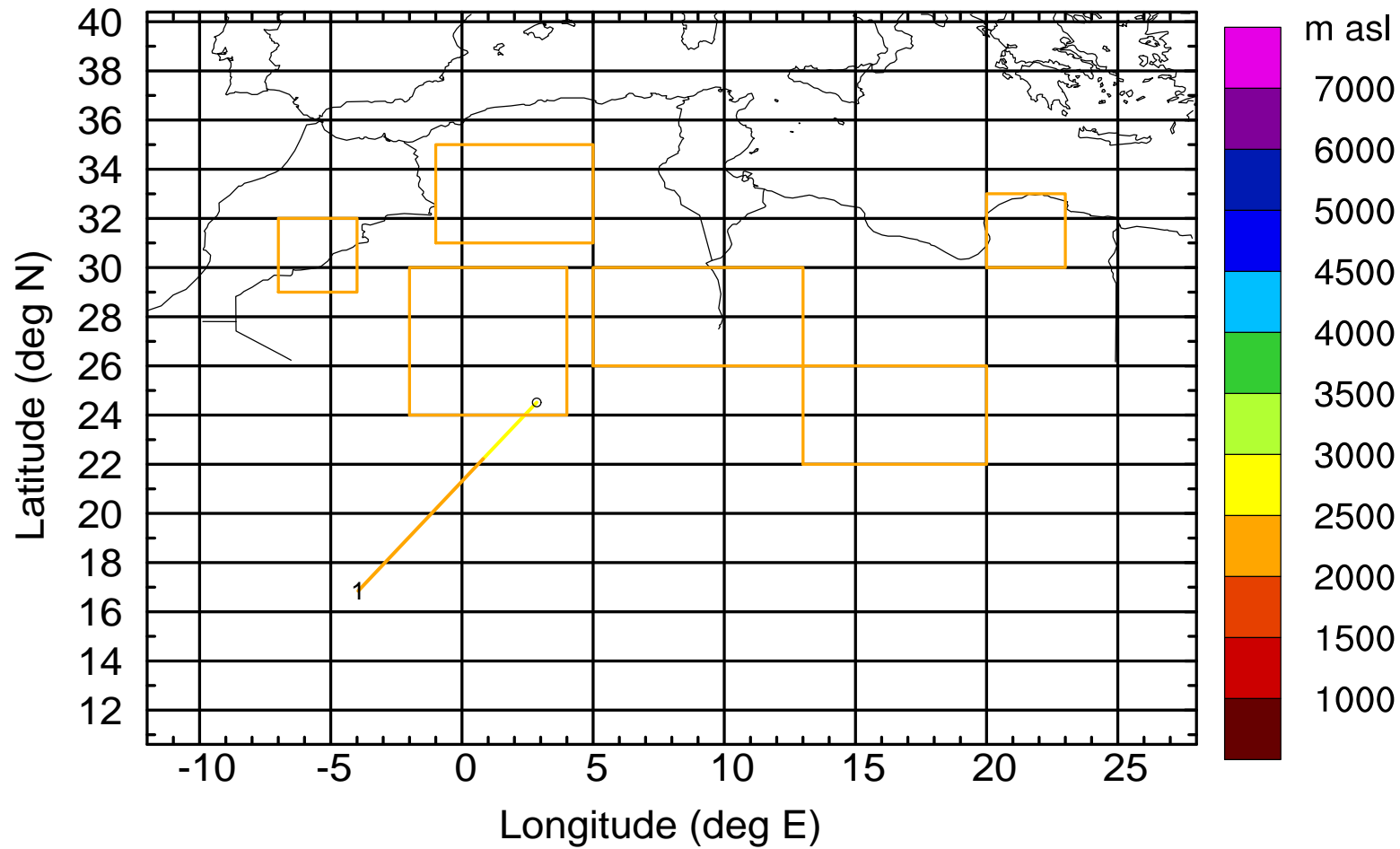
Level #9 of flight 170420a

BWD 20170420/12 -97H = 16/11 UTC



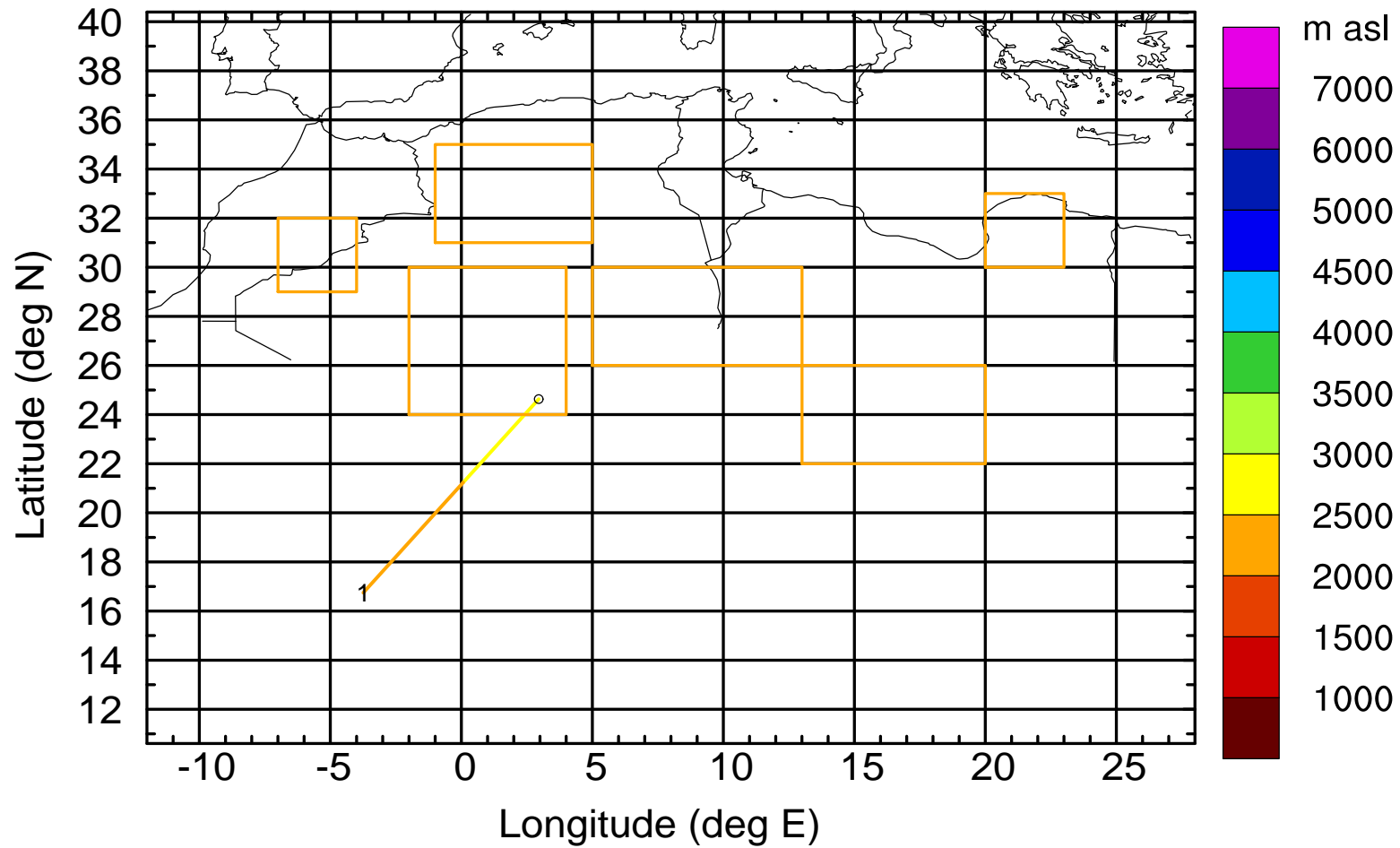
Level #9 of flight 170420a

BWD 20170420/12 -98H = 16/10 UTC



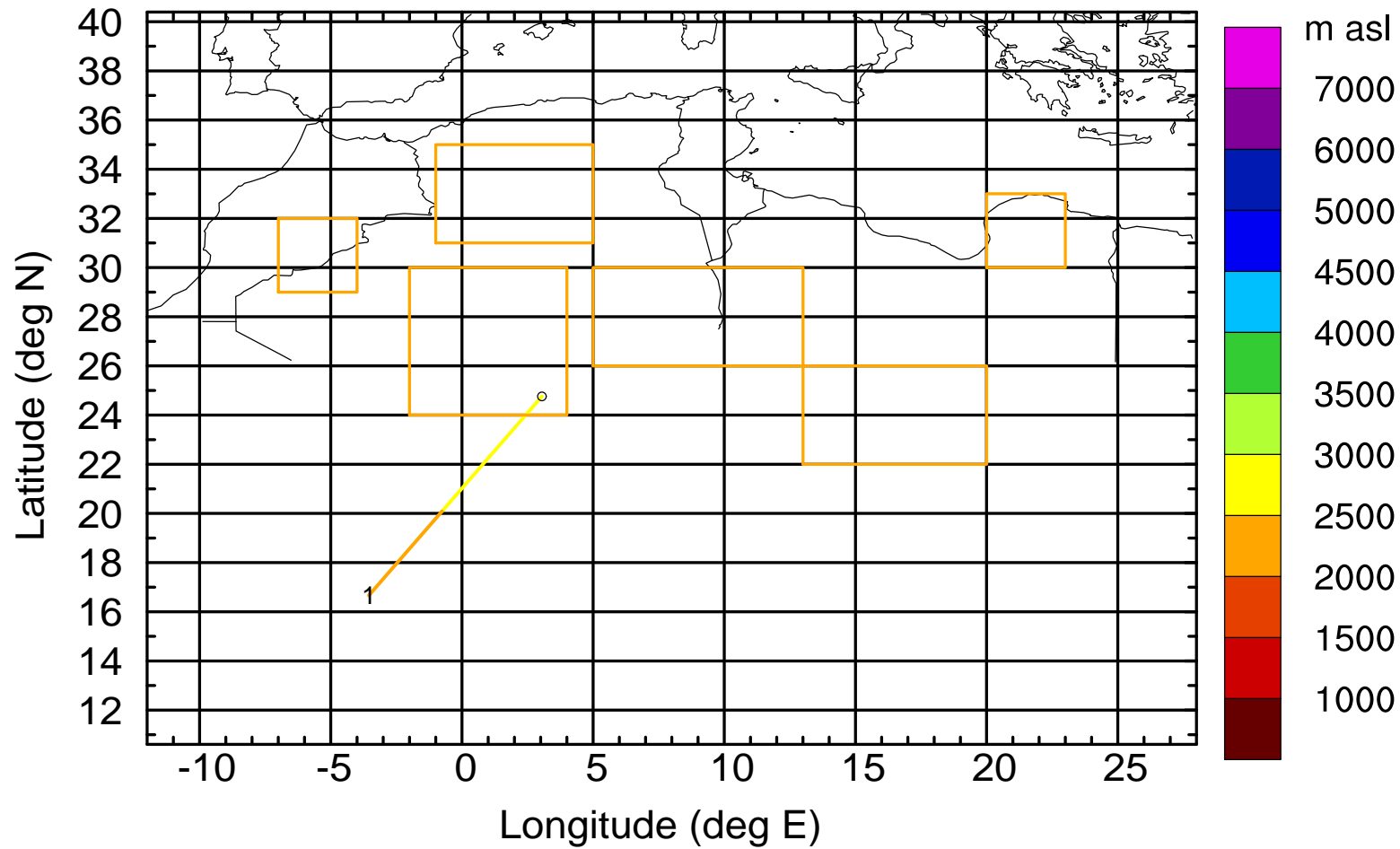
Level #9 of flight 170420a

BWD 20170420/12 -99H = 16/09 UTC



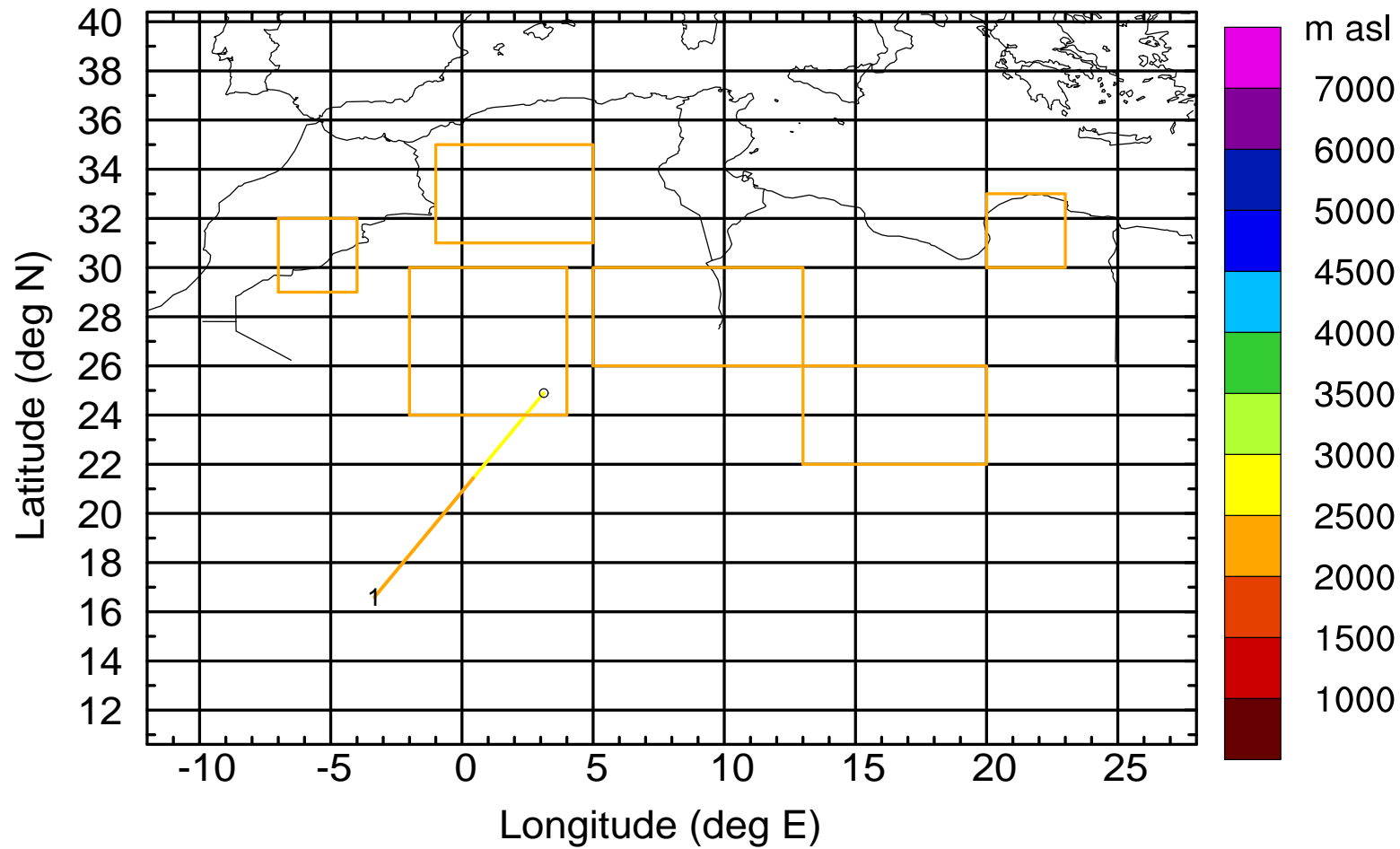
Level #9 of flight 170420a

BWD 20170420/12-100H = 16/08 UTC



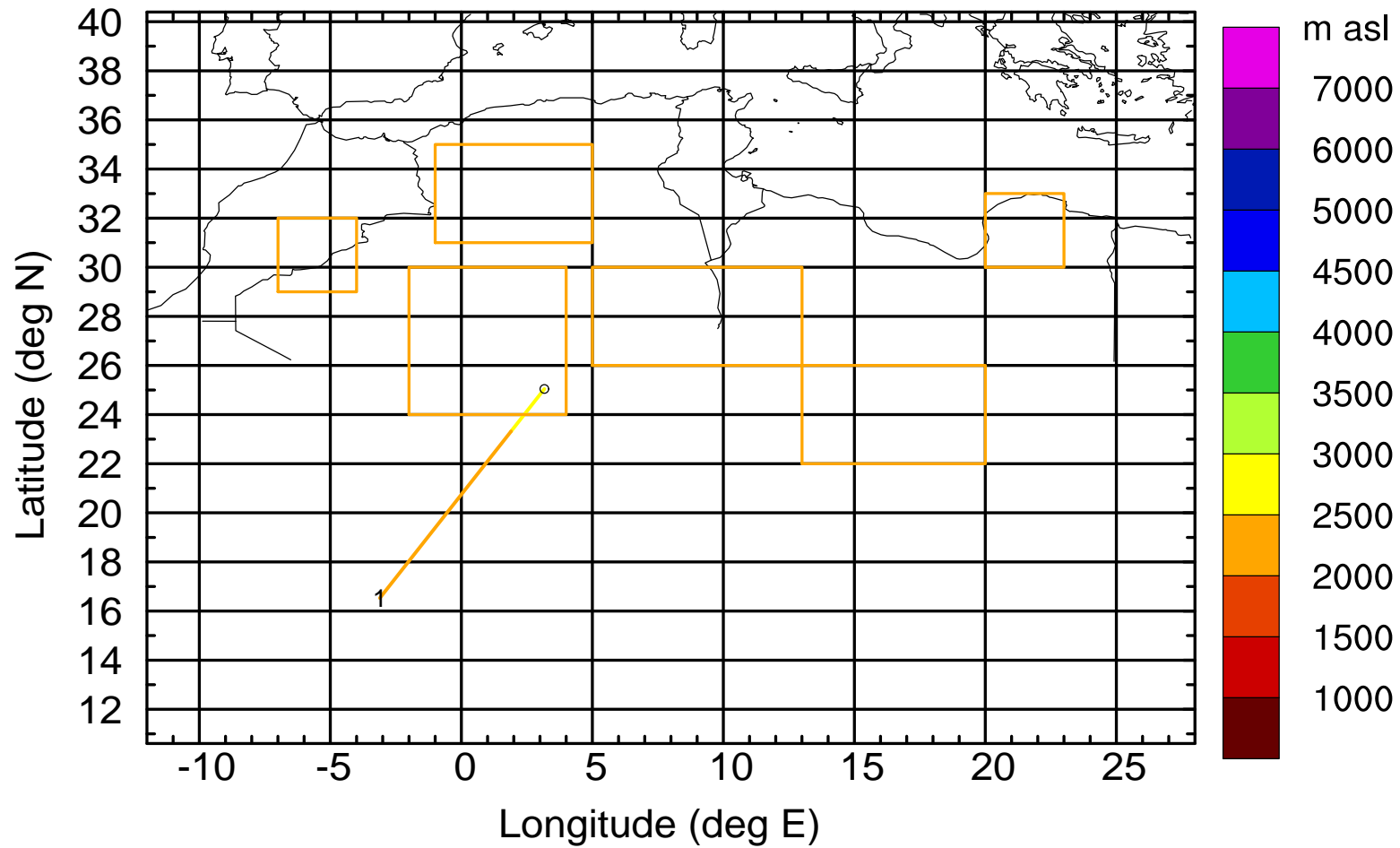
Level #9 of flight 170420a

BWD 20170420/12-101H = 16/07 UTC



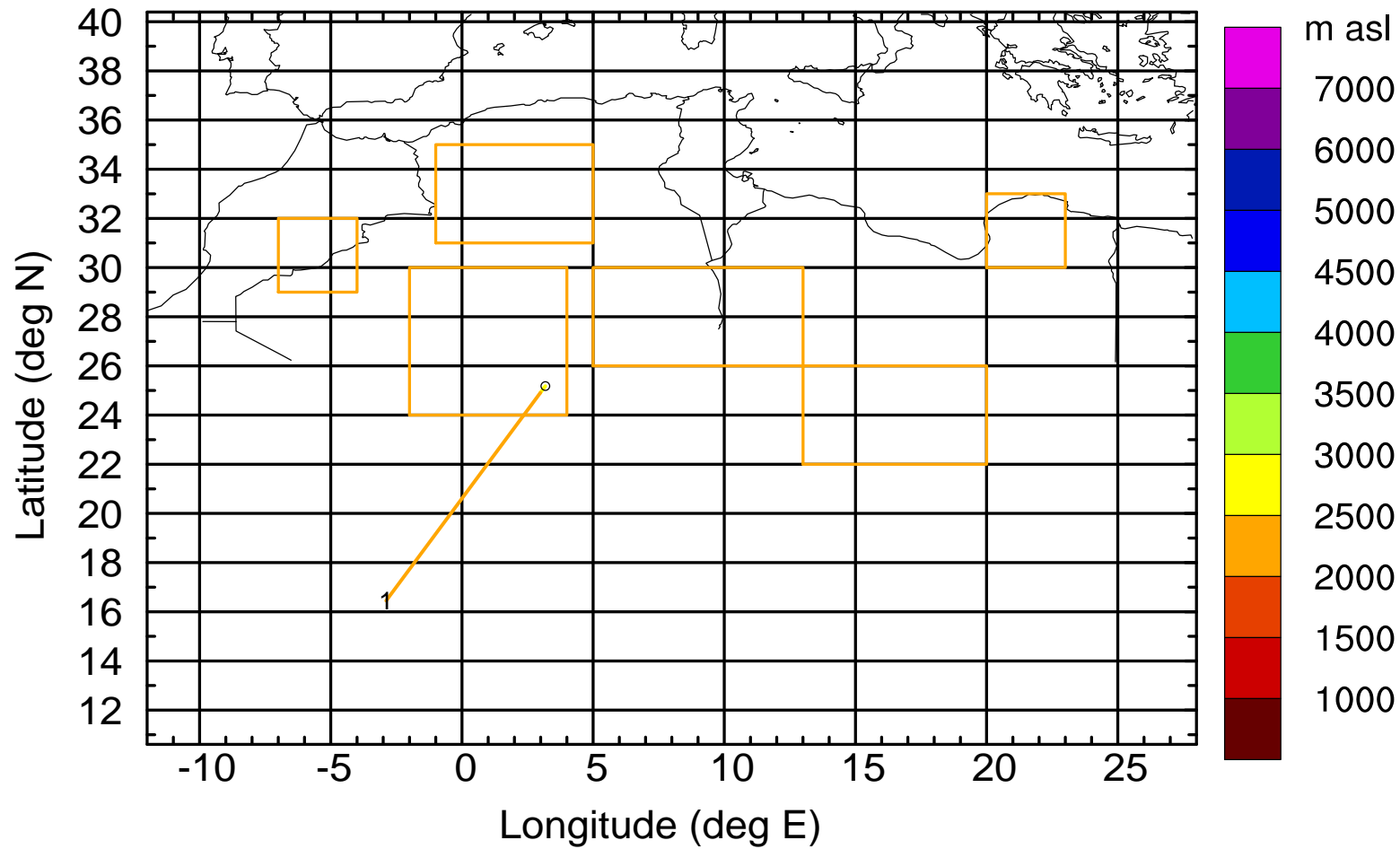
Level #9 of flight 170420a

BWD 20170420/12-102H = 16/06 UTC



Level #9 of flight 170420a

BWD 20170420/12-103H = 16/05 UTC

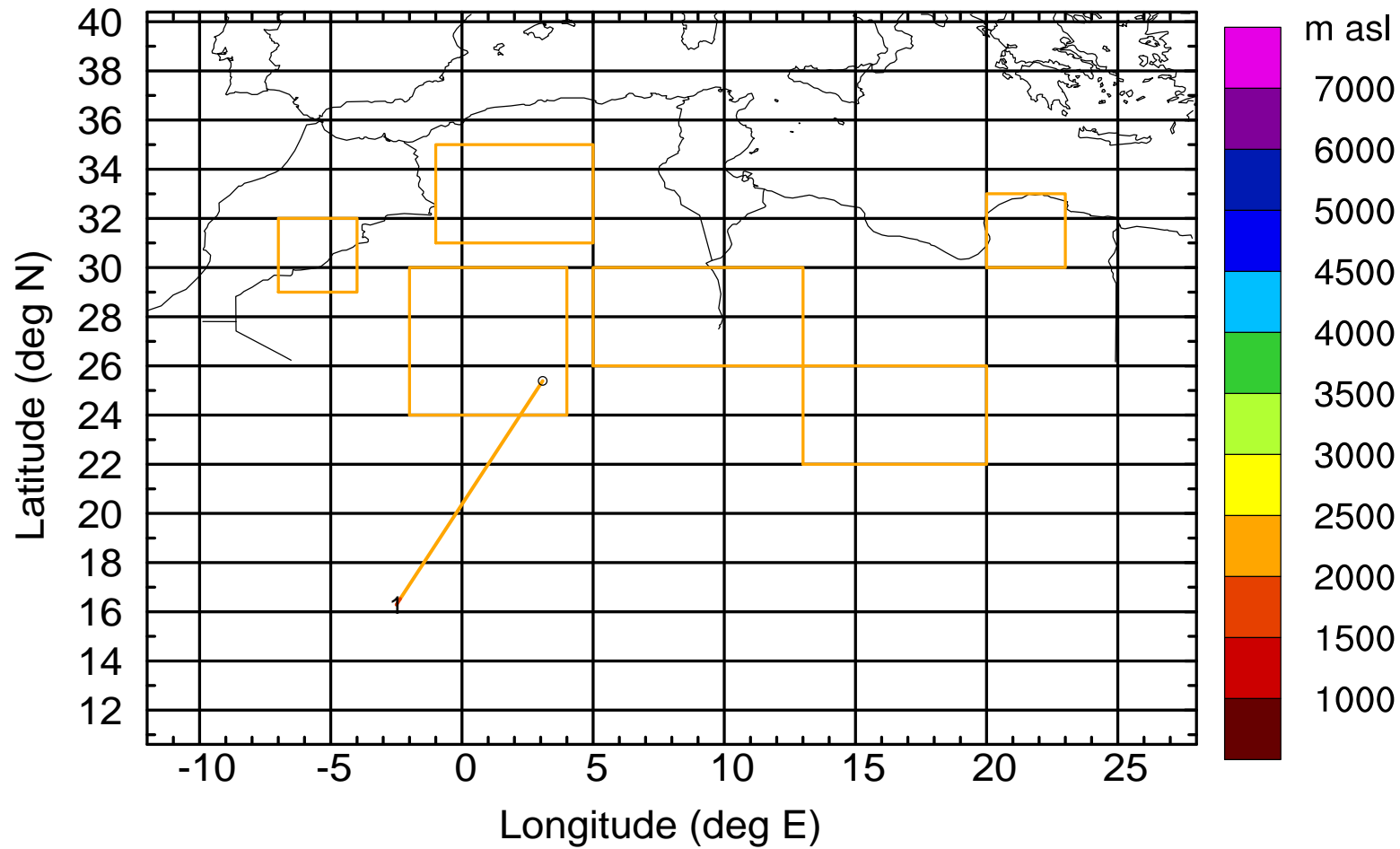






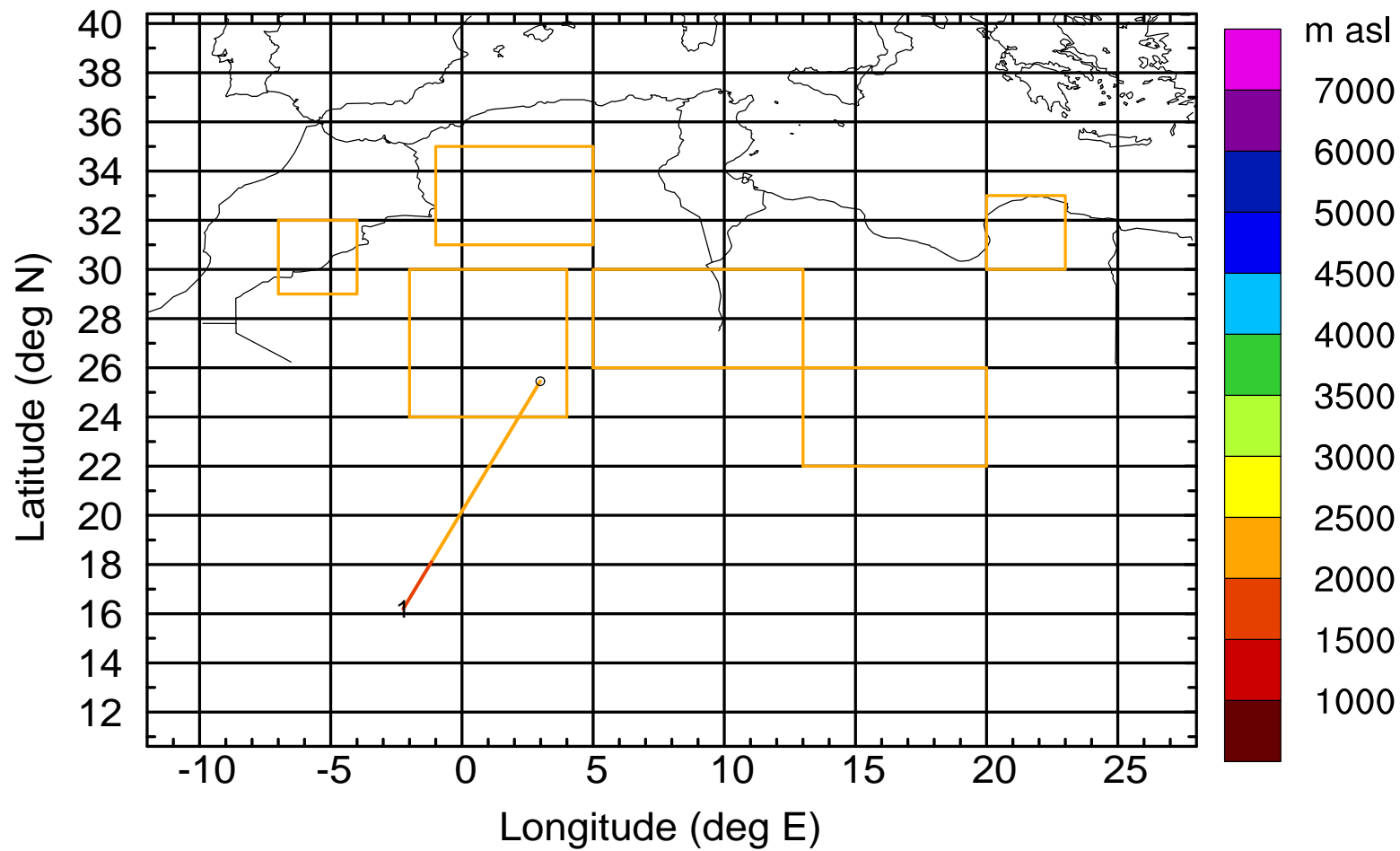
Level #9 of flight 170420a

BWD 20170420/12-105H = 16/03 UTC



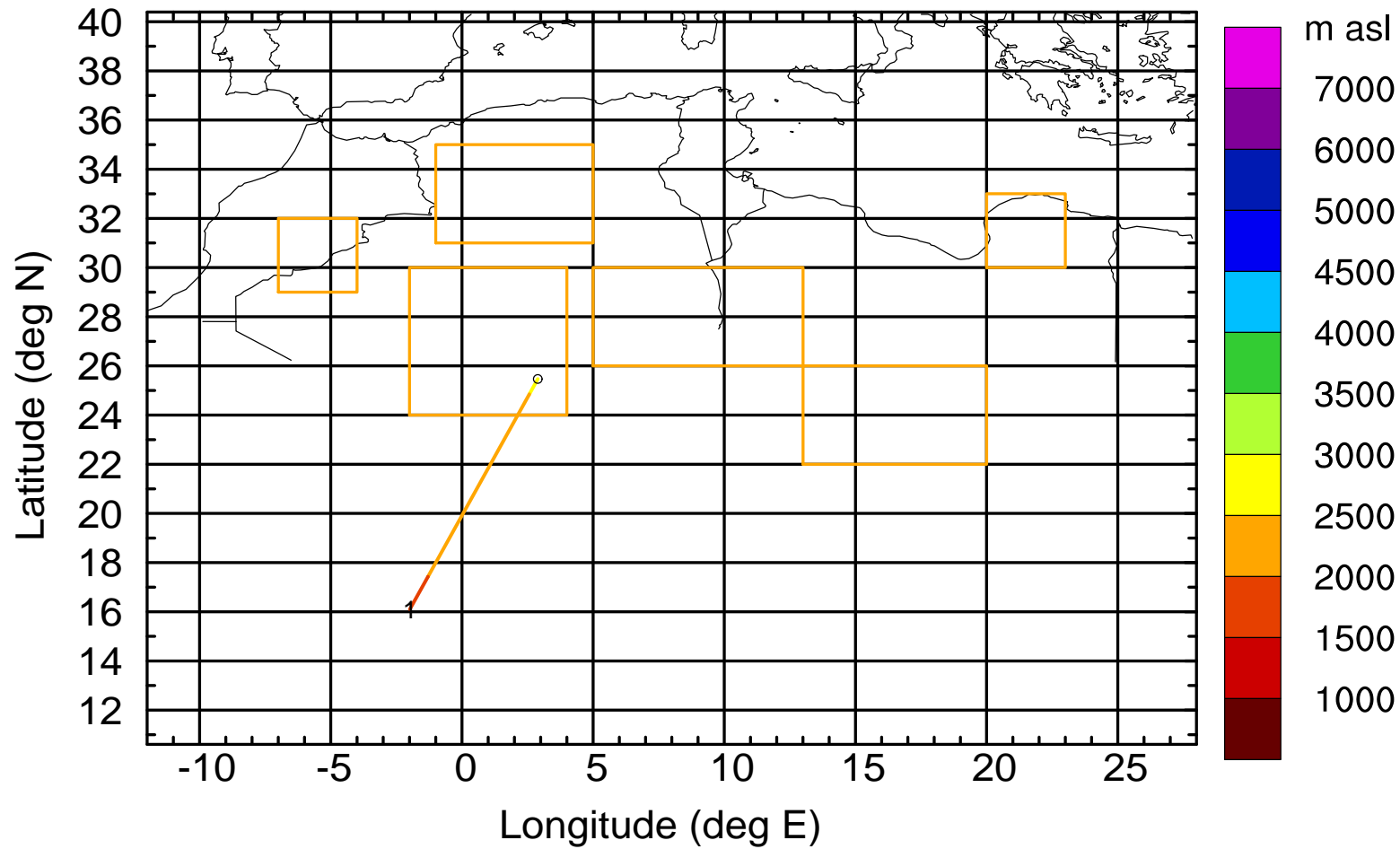
Level #9 of flight 170420a

BWD 20170420/12-106H = 16/02 UTC



Level #9 of flight 170420a

BWD 20170420/12-107H = 16/01 UTC

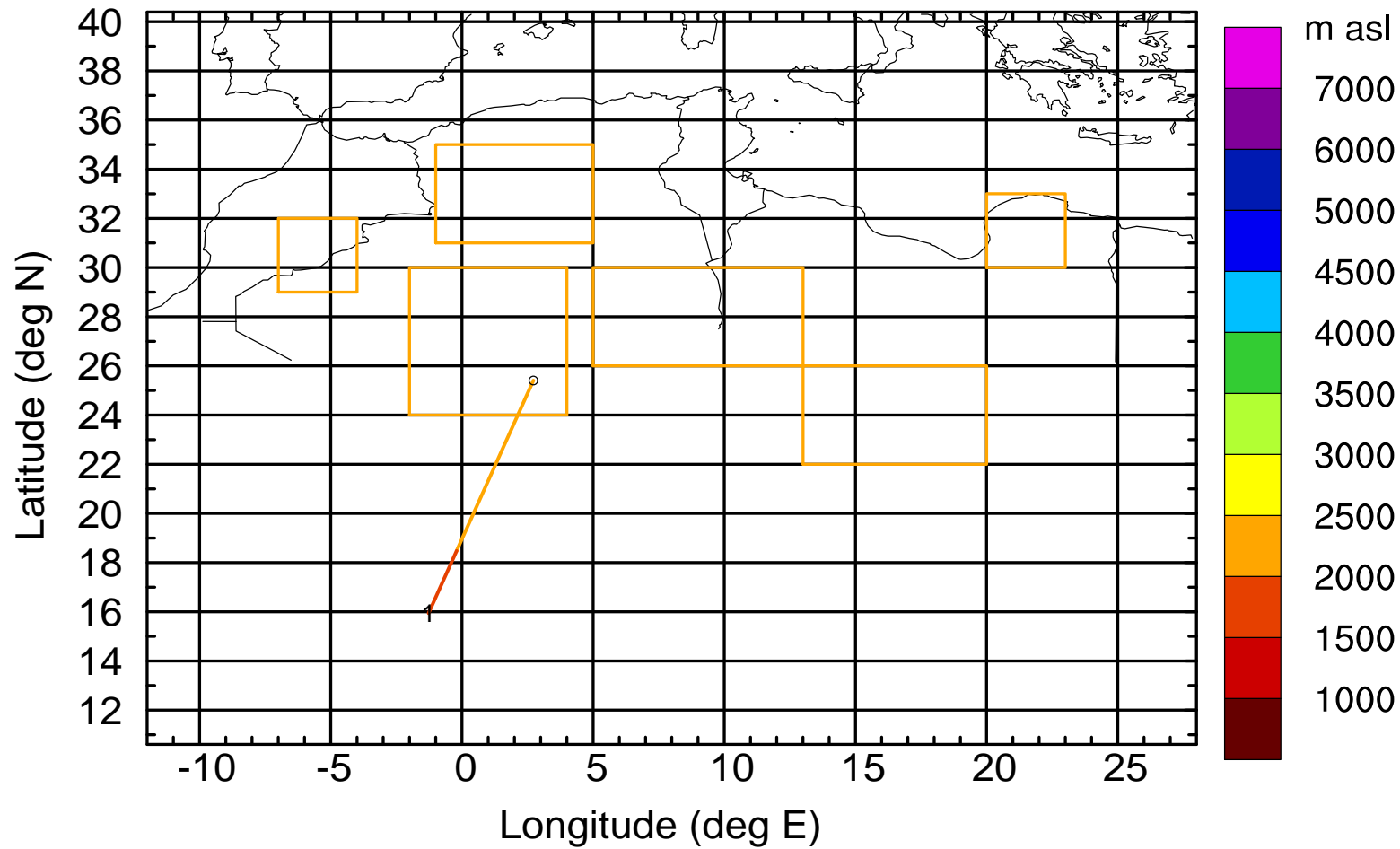






Level #9 of flight 170420a

BWD 20170420/12-110H = 15/22 UTC



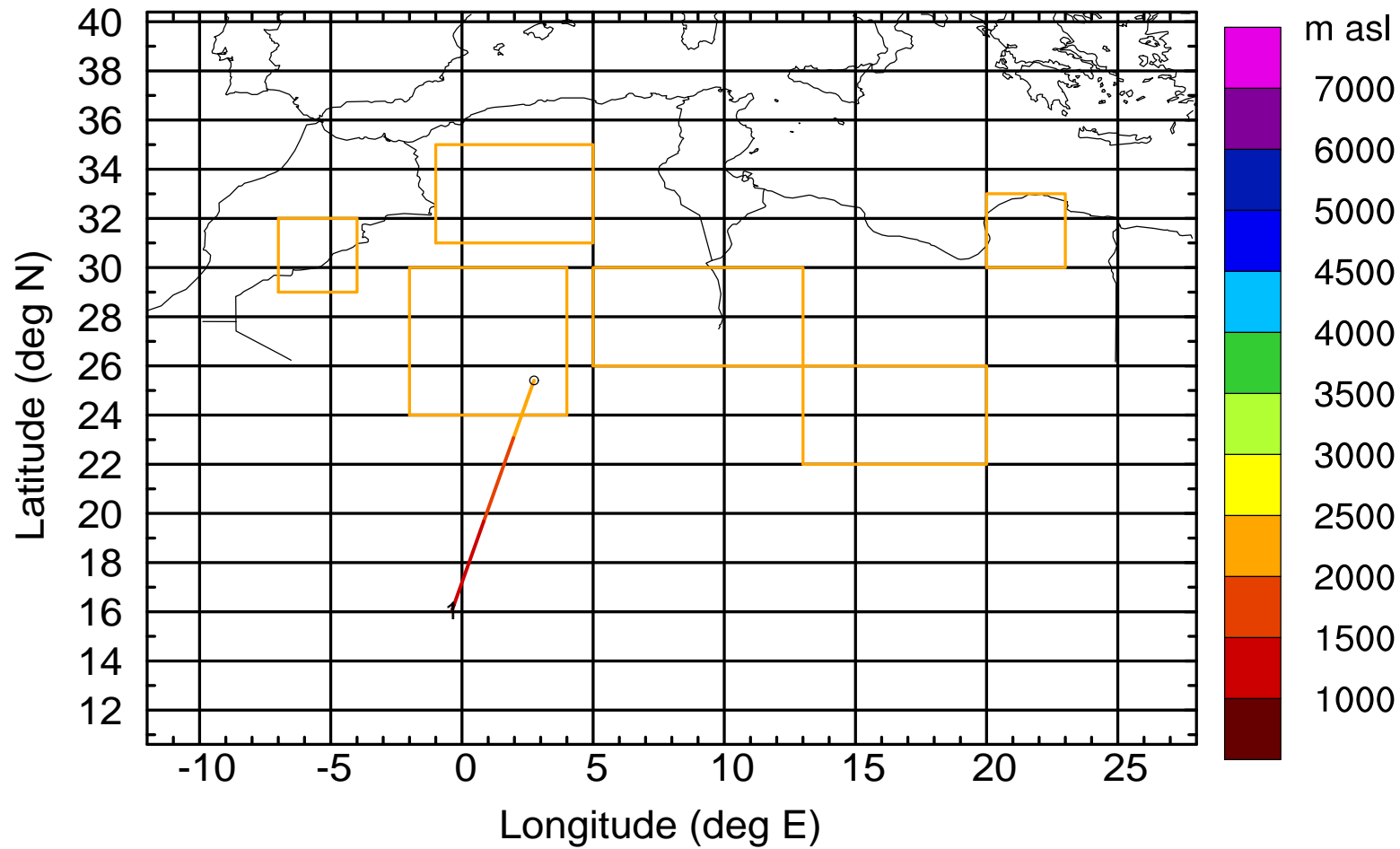






Level #9 of flight 170420a

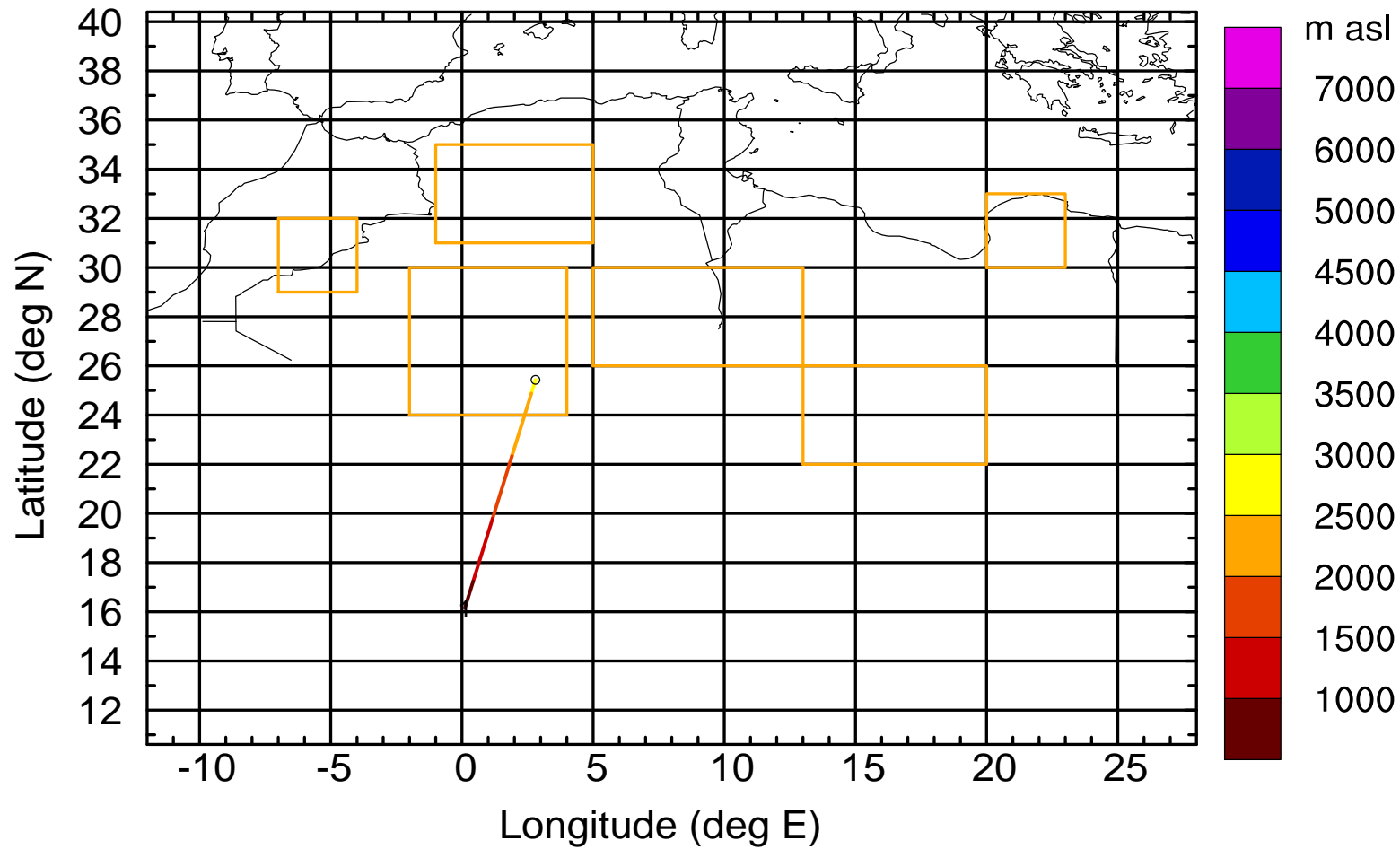
BWD 20170420/12-113H = 15/19 UTC





Level #9 of flight 170420a

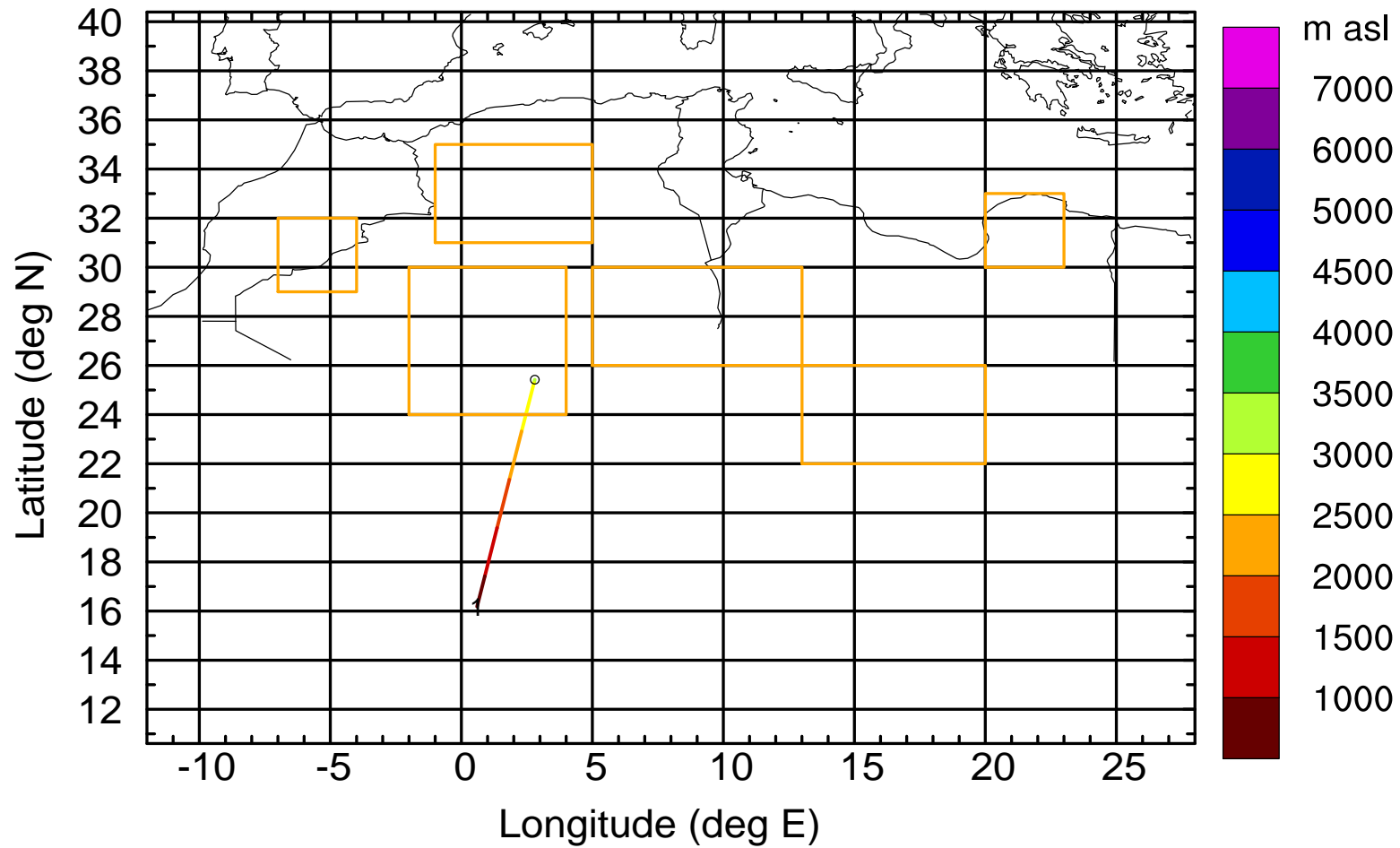
BWD 20170420/12-115H = 15/17 UTC





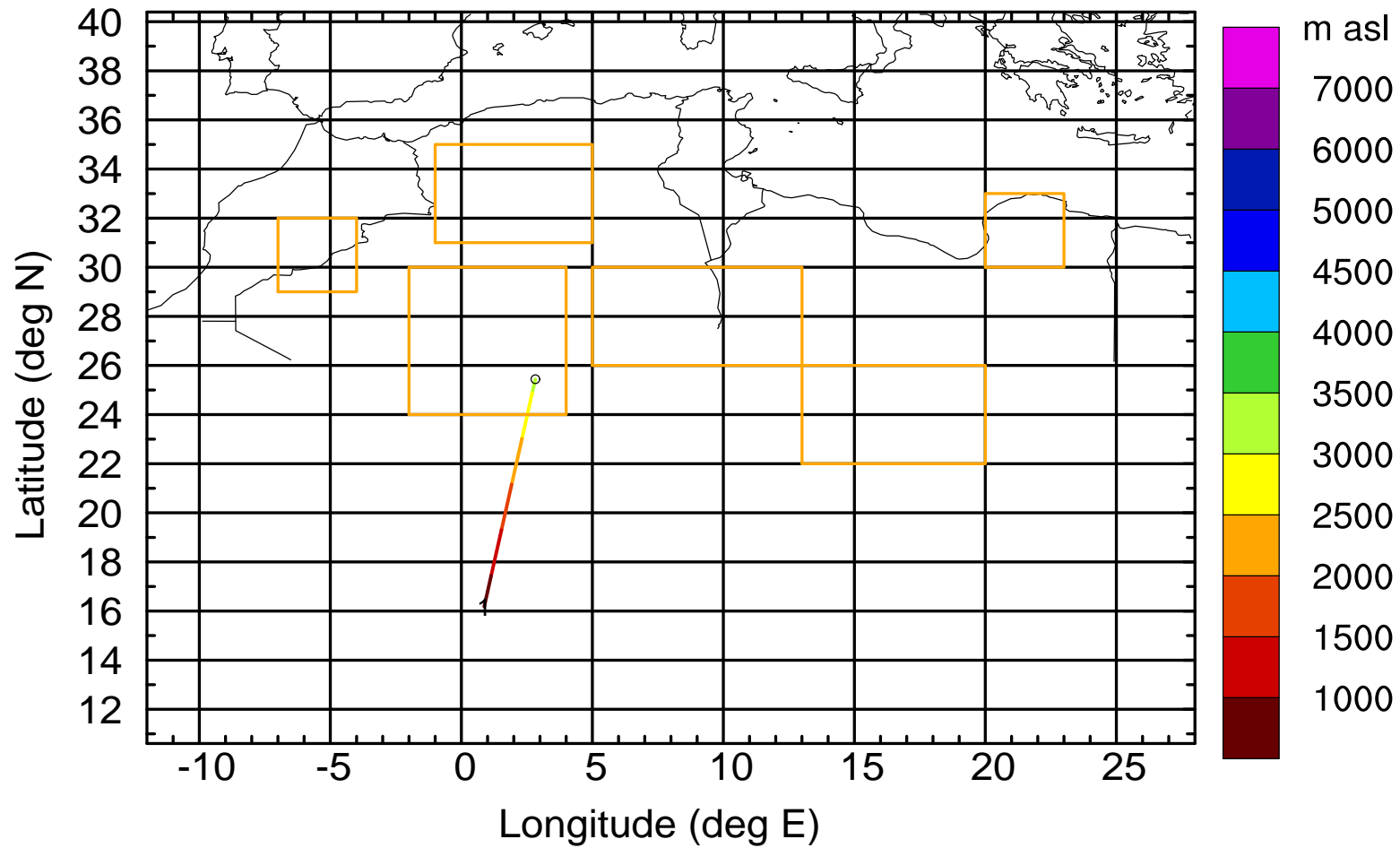
Level #9 of flight 170420a

BWD 20170420/12-117H = 15/15 UTC



Level #9 of flight 170420a

BWD 20170420/12-118H = 15/14 UTC



Level #9 of flight 170420a

BWD 20170420/12-119H = 15/13 UTC

