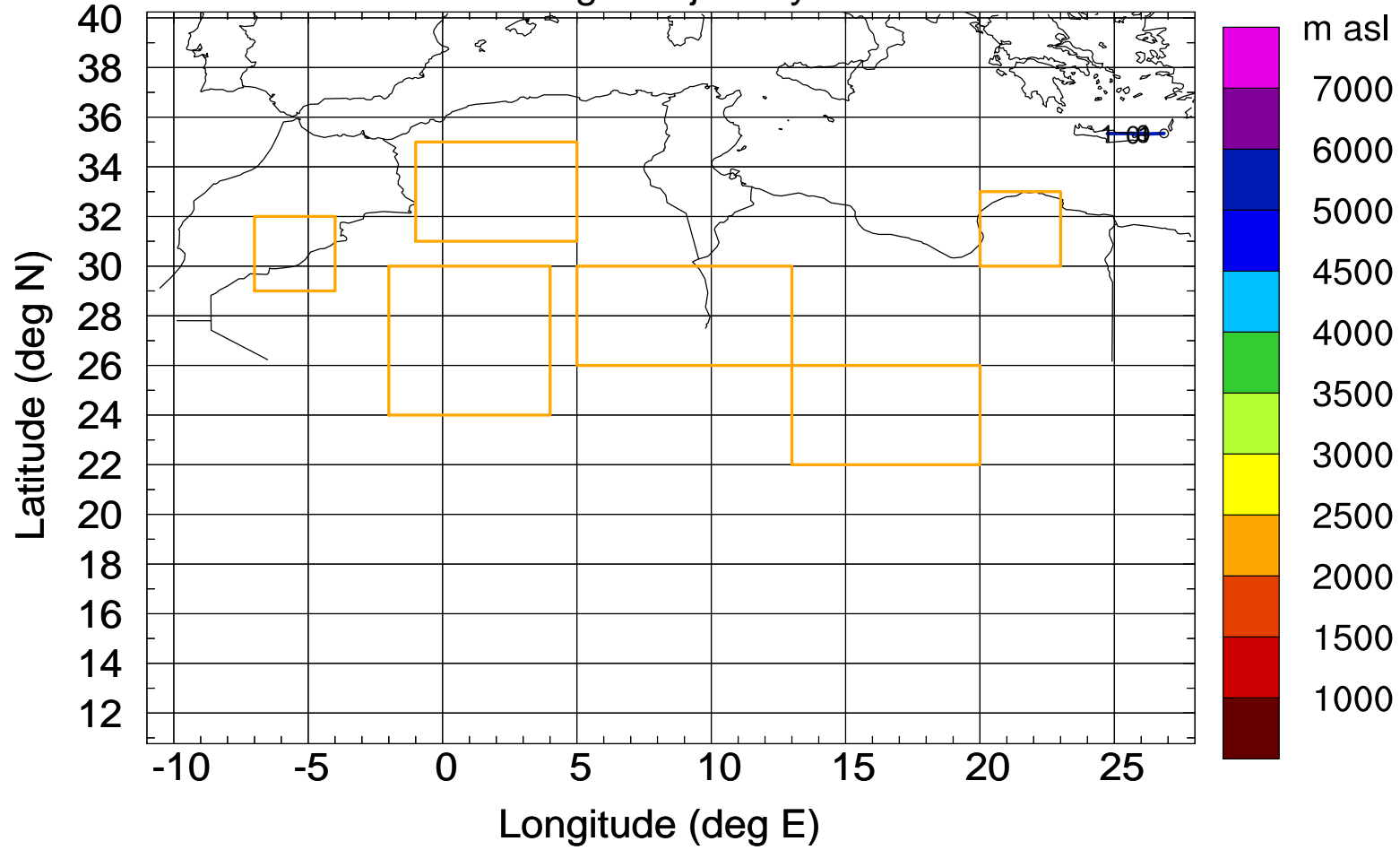


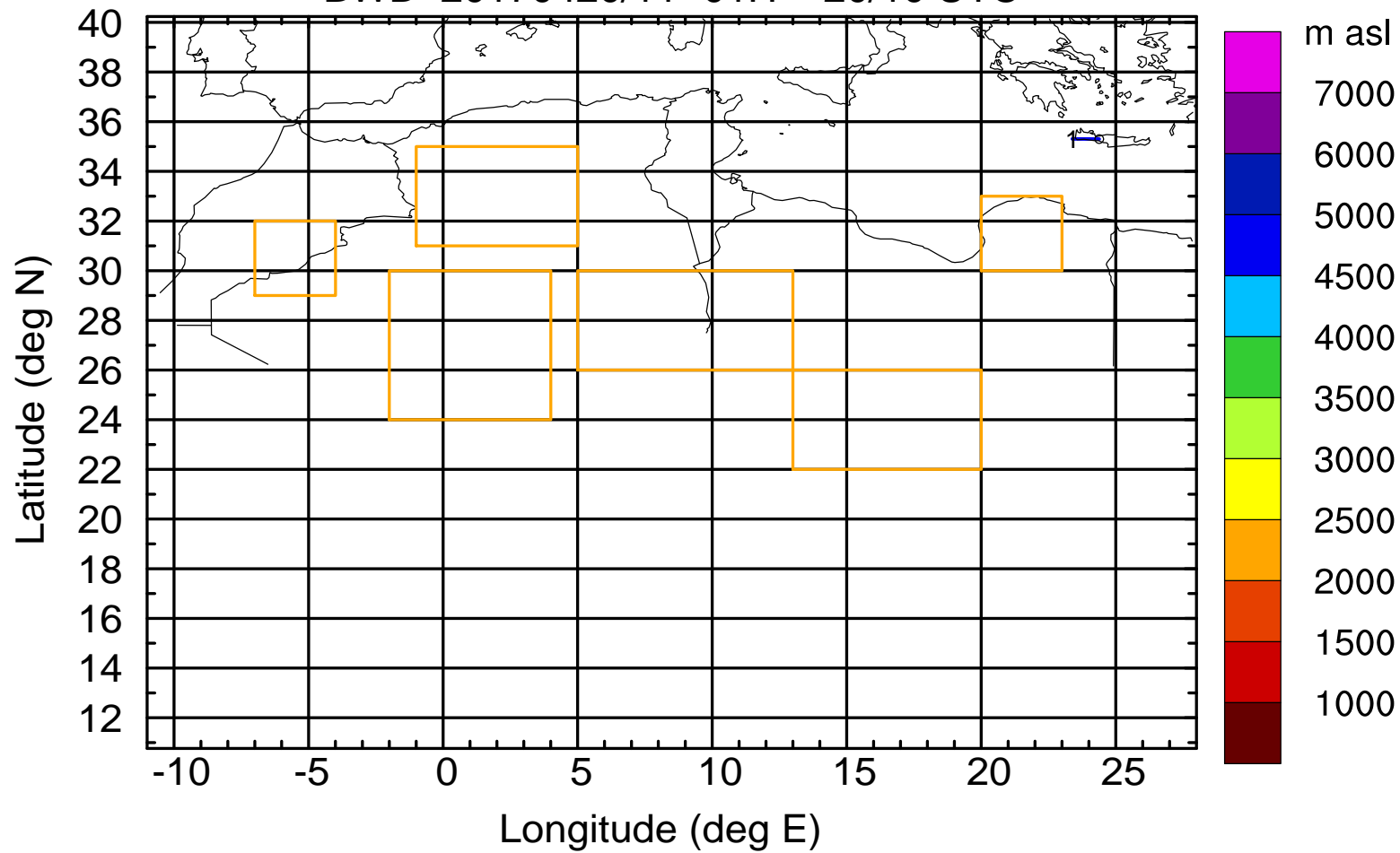
Level #8 of flight 170420a

Flight trajectory



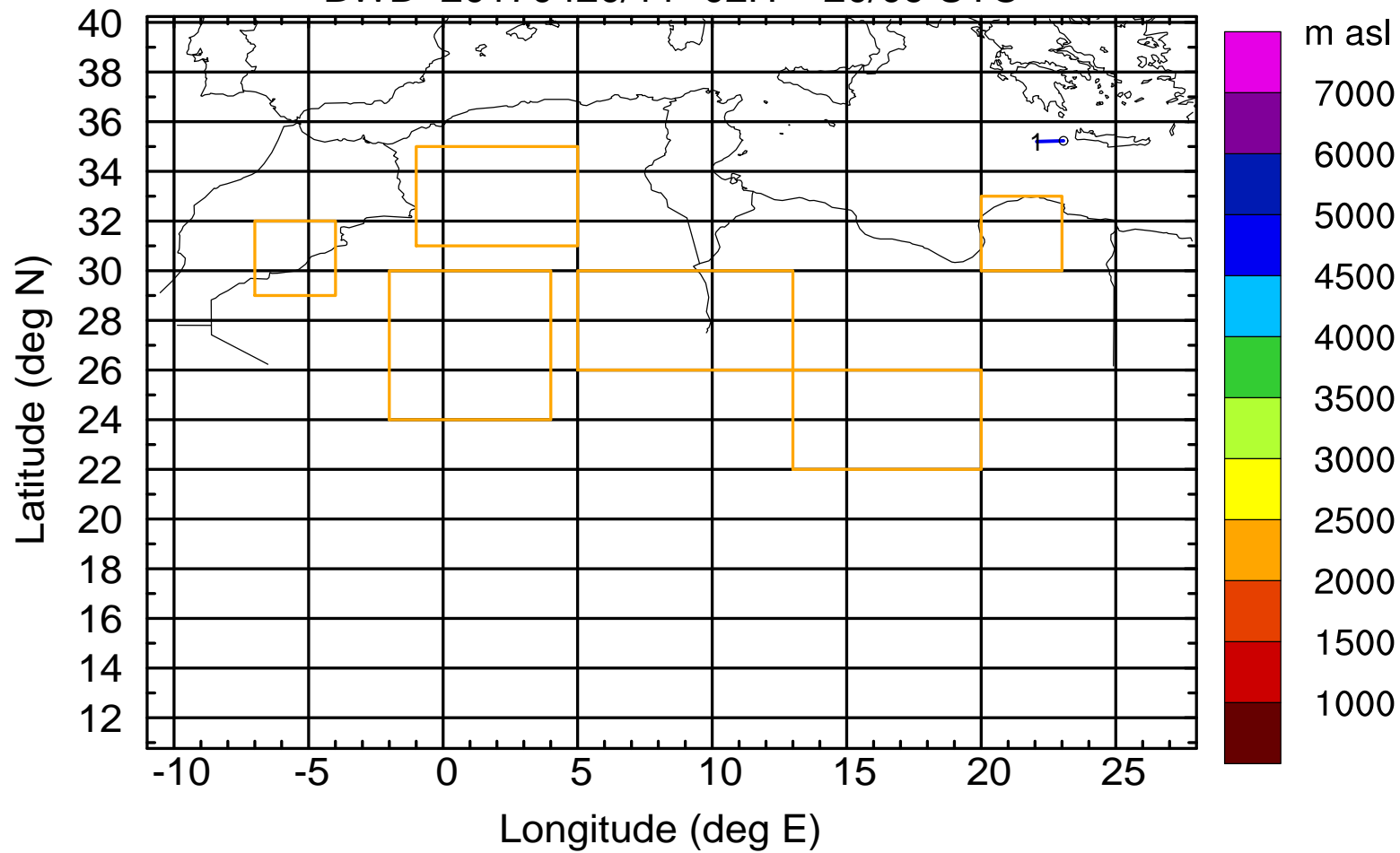
Level #8 of flight 170420a

BWD 20170420/11 -01H = 20/10 UTC



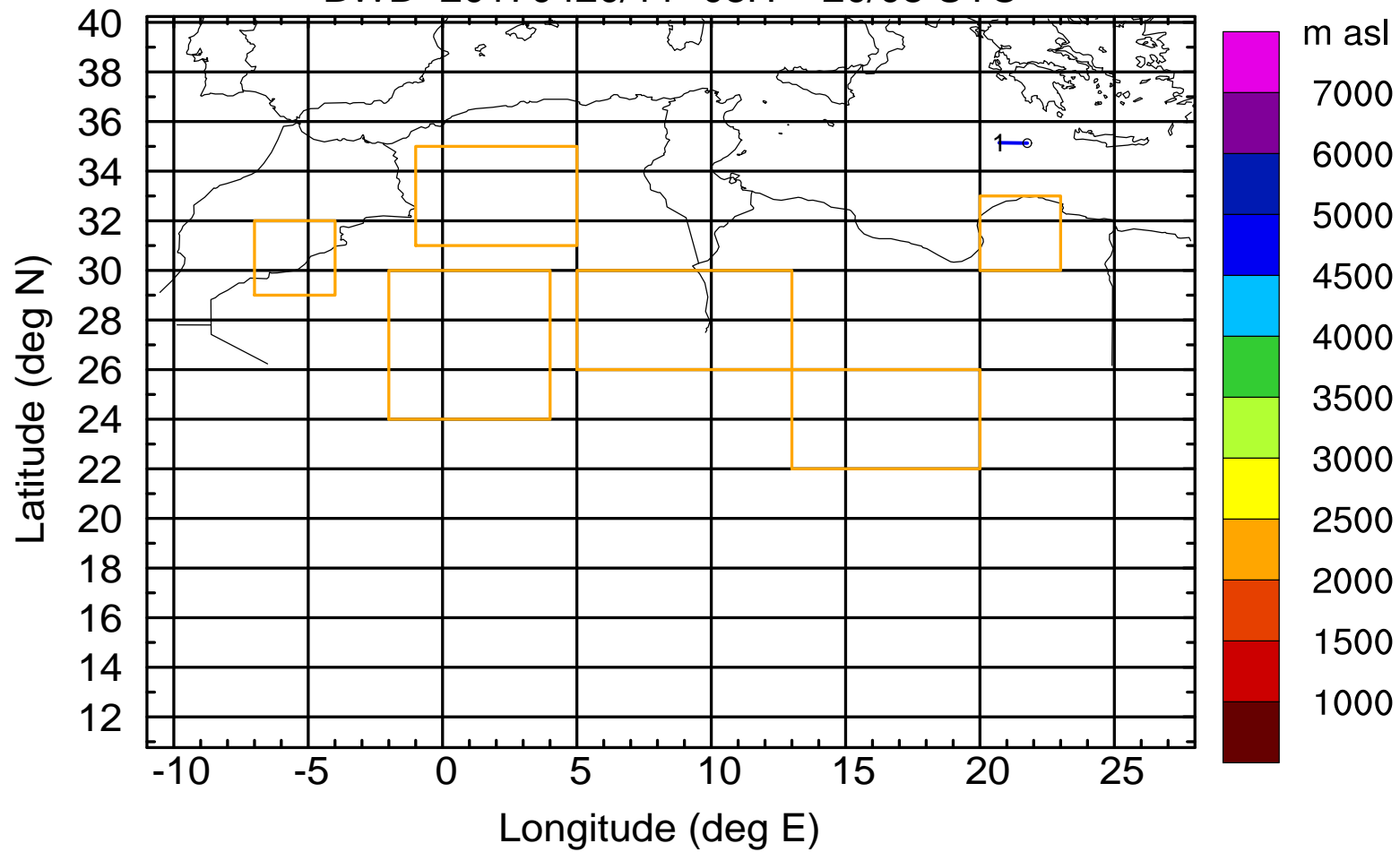
Level #8 of flight 170420a

BWD 20170420/11 -02H = 20/09 UTC



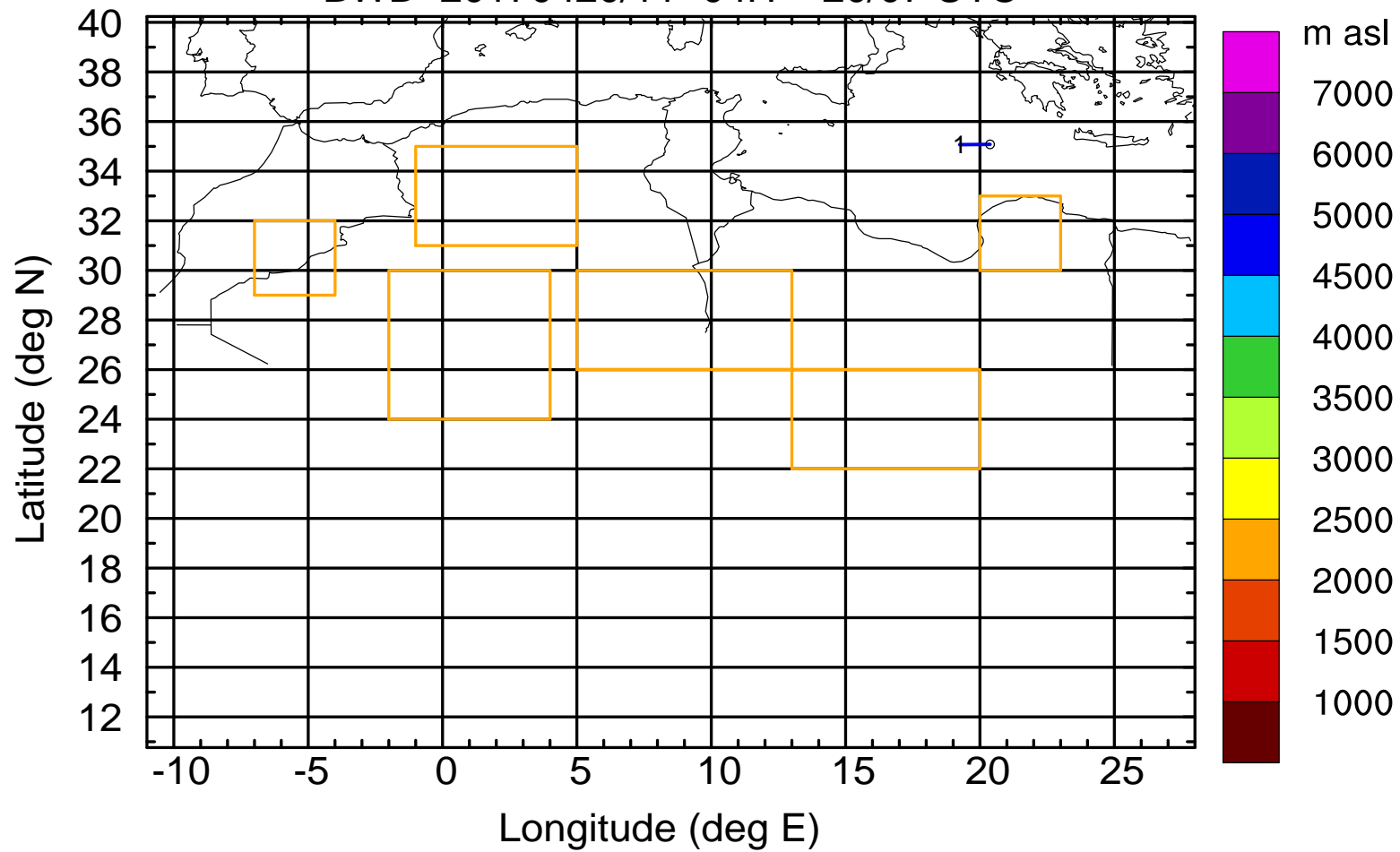
Level #8 of flight 170420a

BWD 20170420/11 -03H = 20/08 UTC



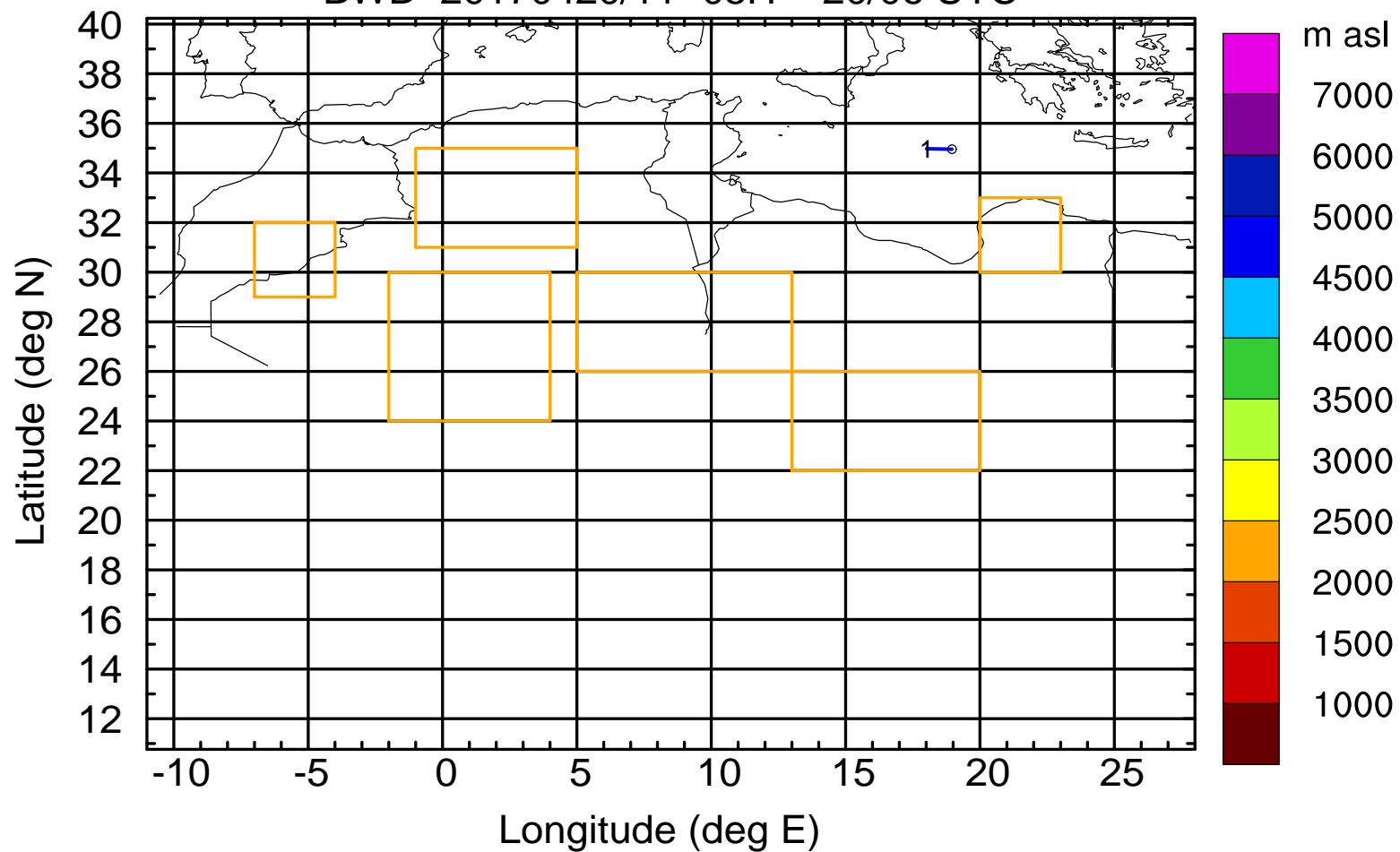
Level #8 of flight 170420a

BWD 20170420/11 -04H = 20/07 UTC



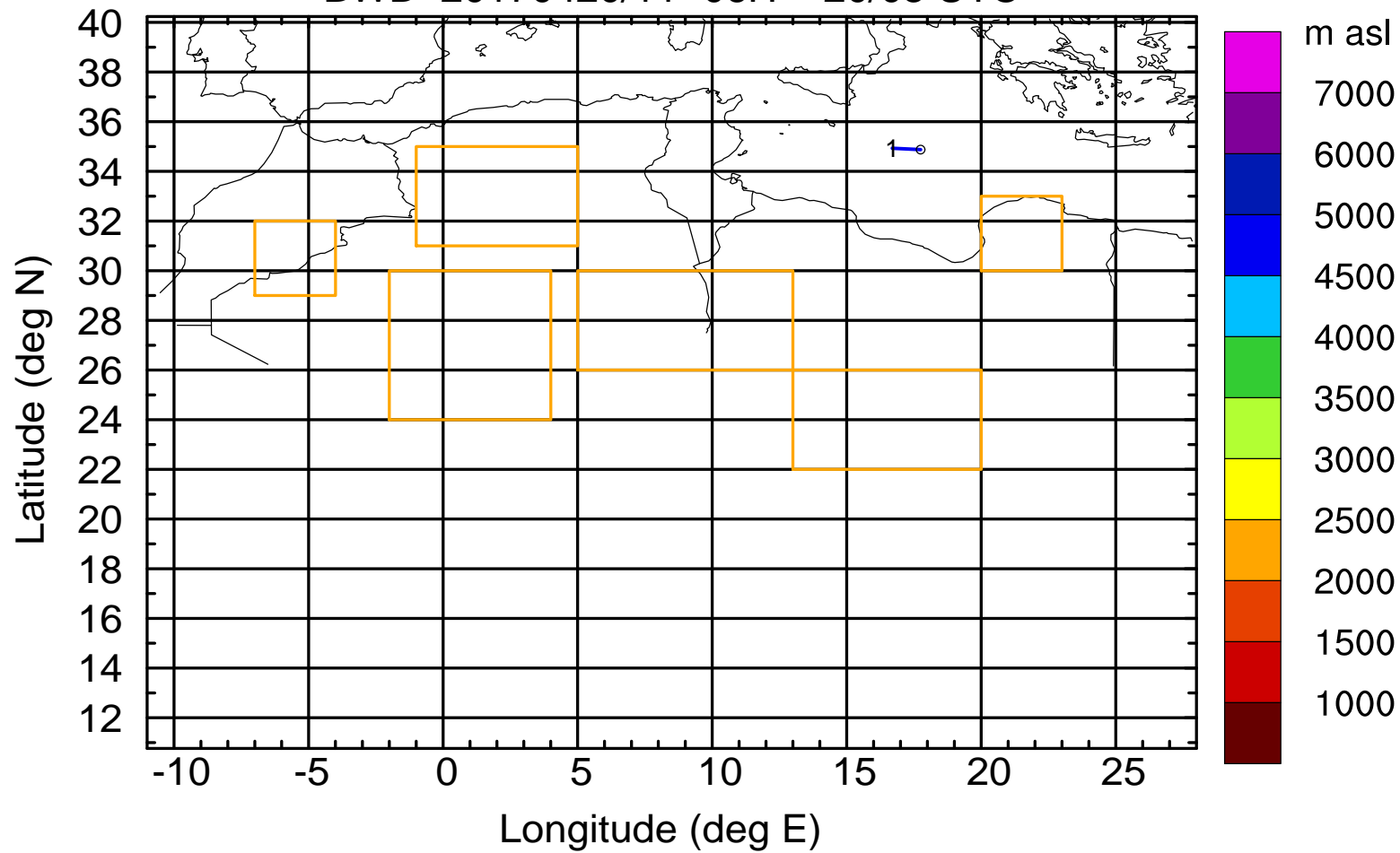
Level #8 of flight 170420a

BWD 20170420/11 -05H = 20/06 UTC



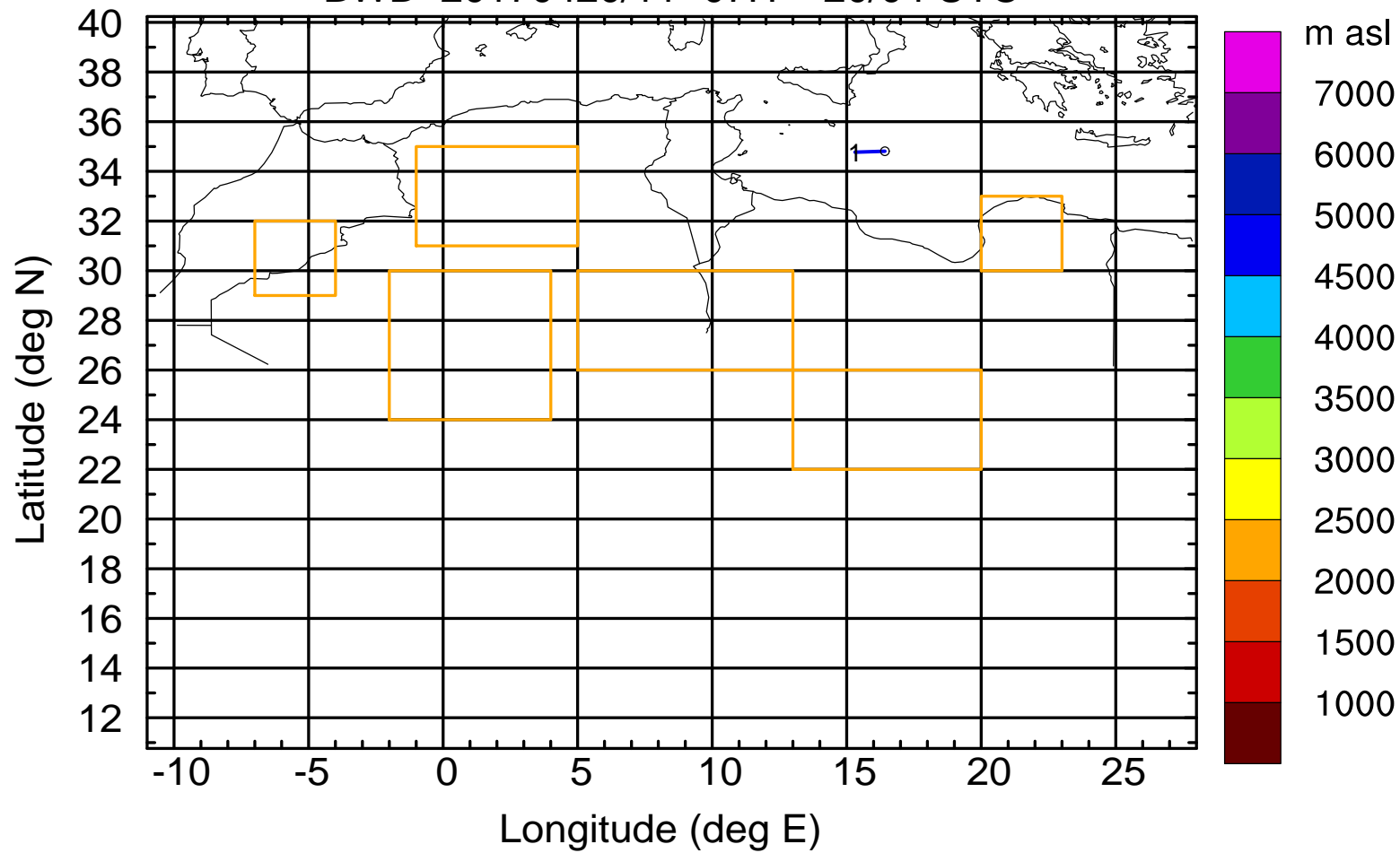
Level #8 of flight 170420a

BWD 20170420/11 -06H = 20/05 UTC



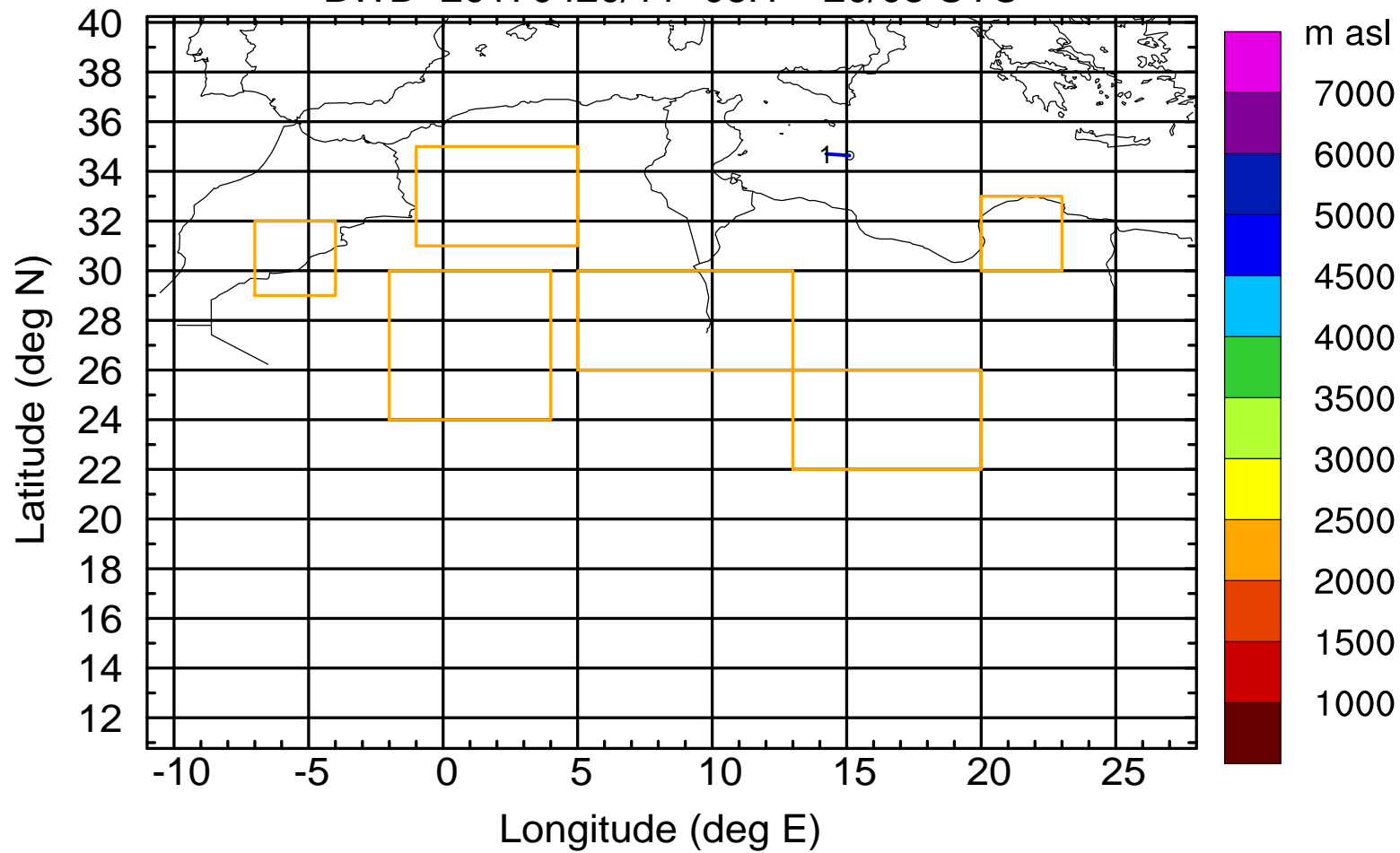
Level #8 of flight 170420a

BWD 20170420/11 -07H = 20/04 UTC



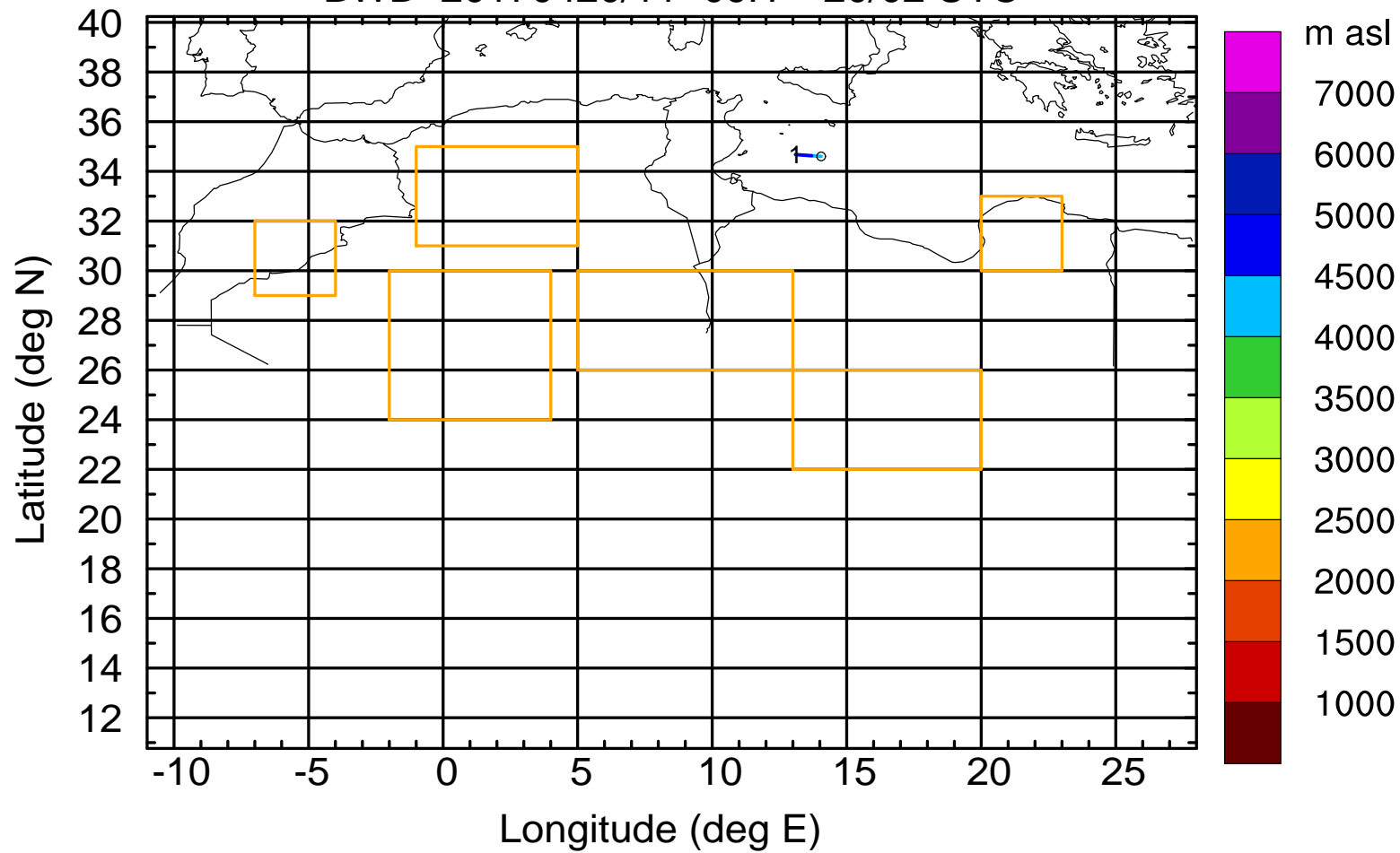
Level #8 of flight 170420a

BWD 20170420/11 -08H = 20/03 UTC



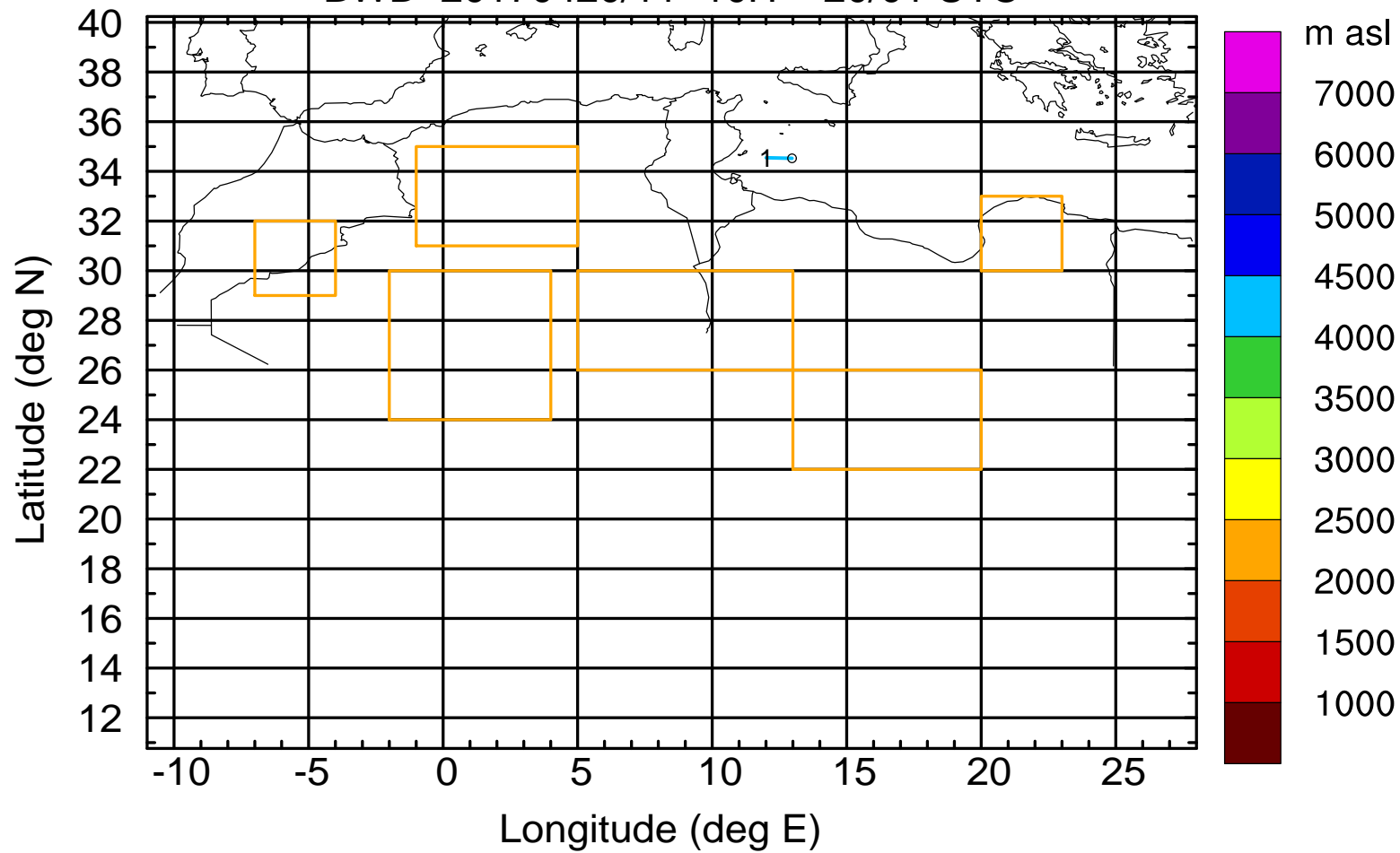
Level #8 of flight 170420a

BWD 20170420/11 -09H = 20/02 UTC



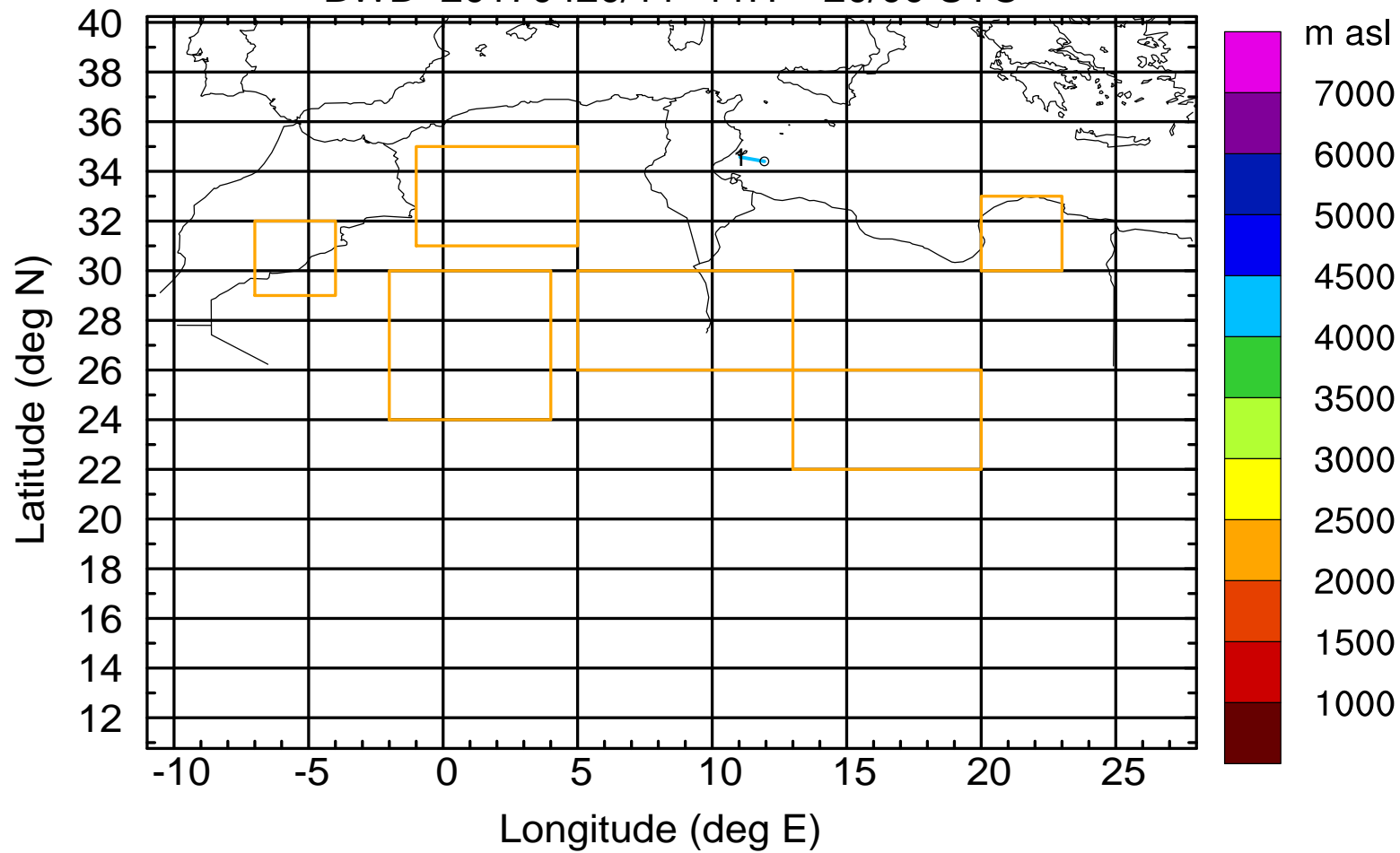
Level #8 of flight 170420a

BWD 20170420/11 -10H = 20/01 UTC



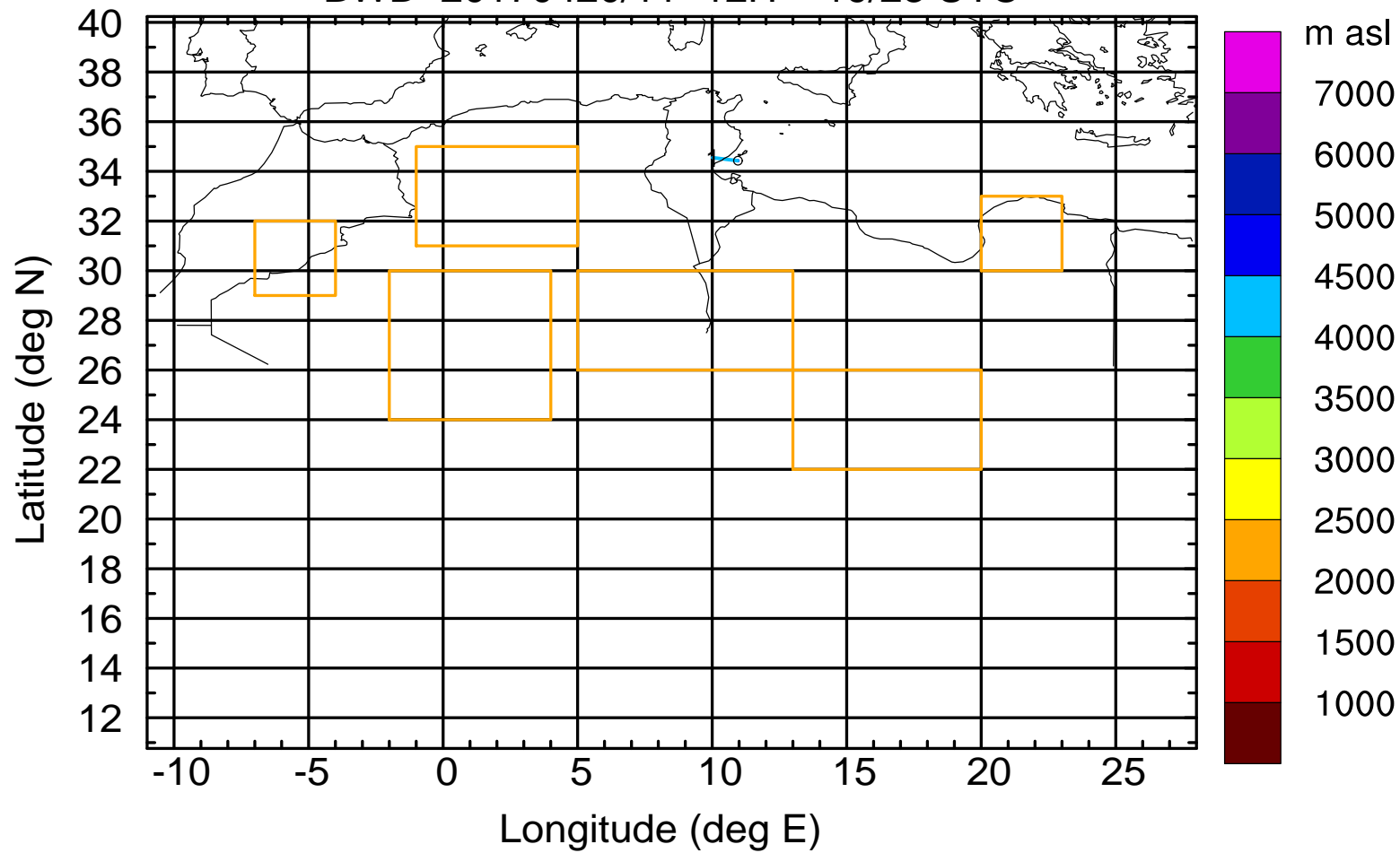
Level #8 of flight 170420a

BWD 20170420/11 -11H = 20/00 UTC



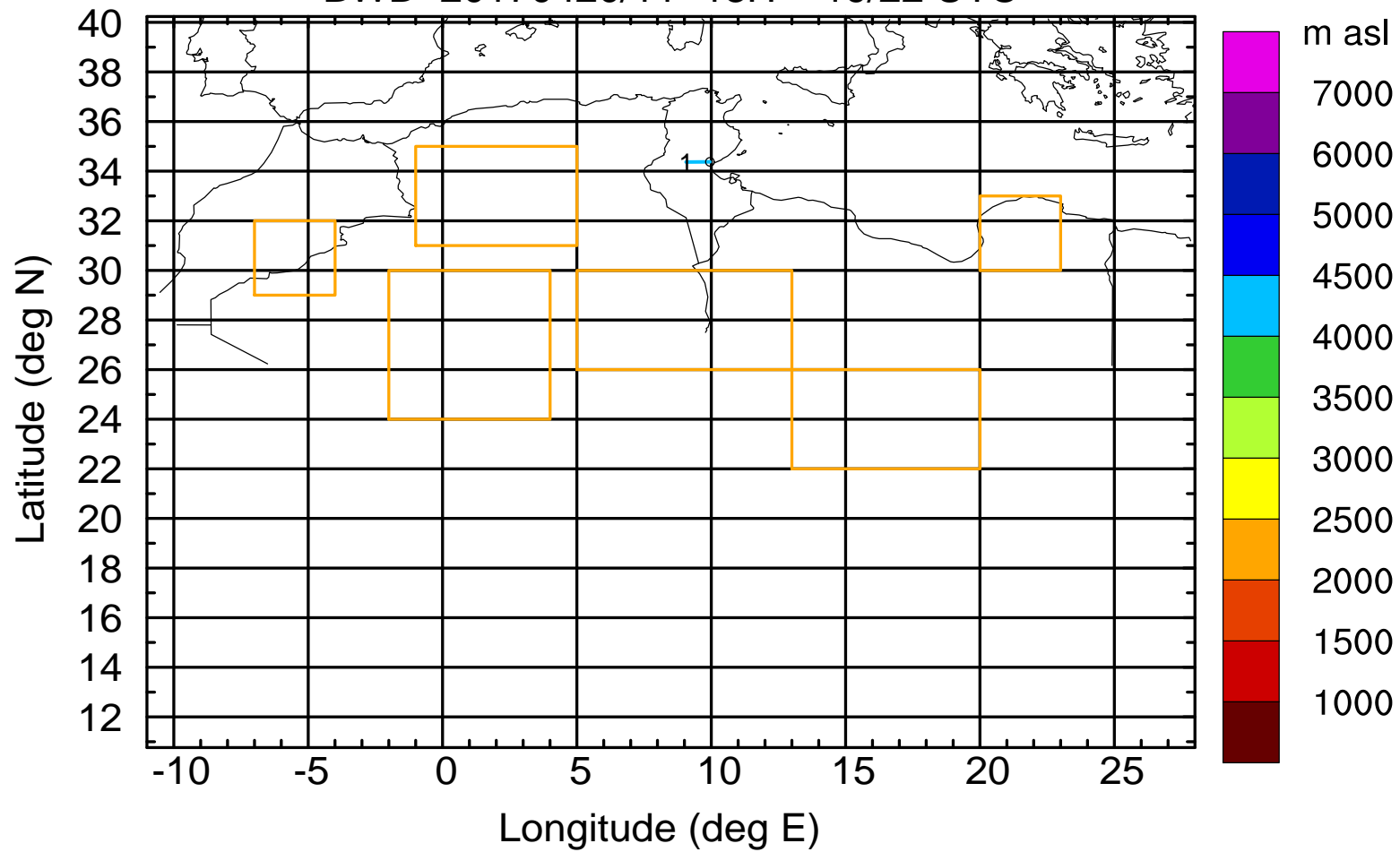
Level #8 of flight 170420a

BWD 20170420/11 -12H = 19/23 UTC



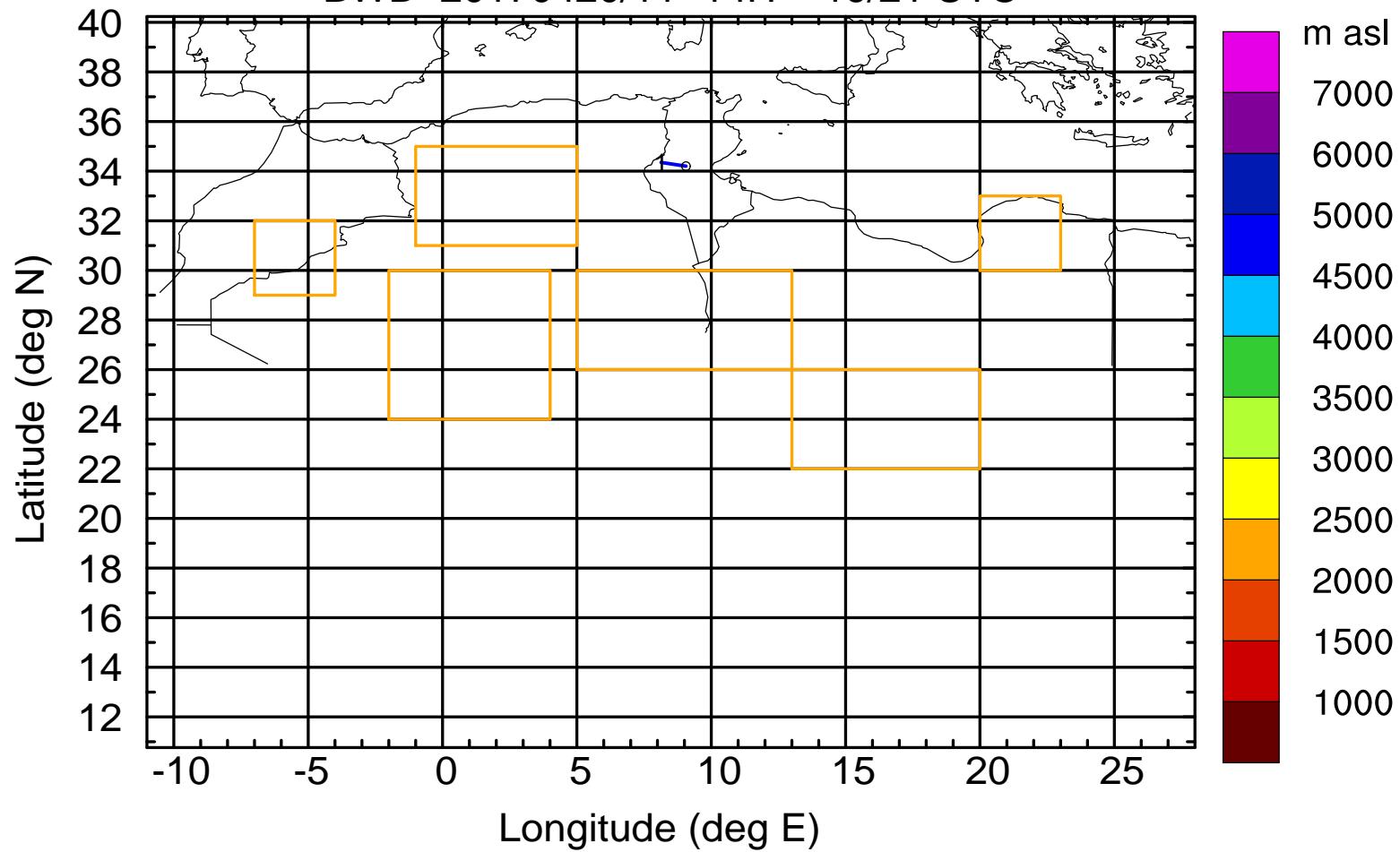
Level #8 of flight 170420a

BWD 20170420/11 -13H = 19/22 UTC



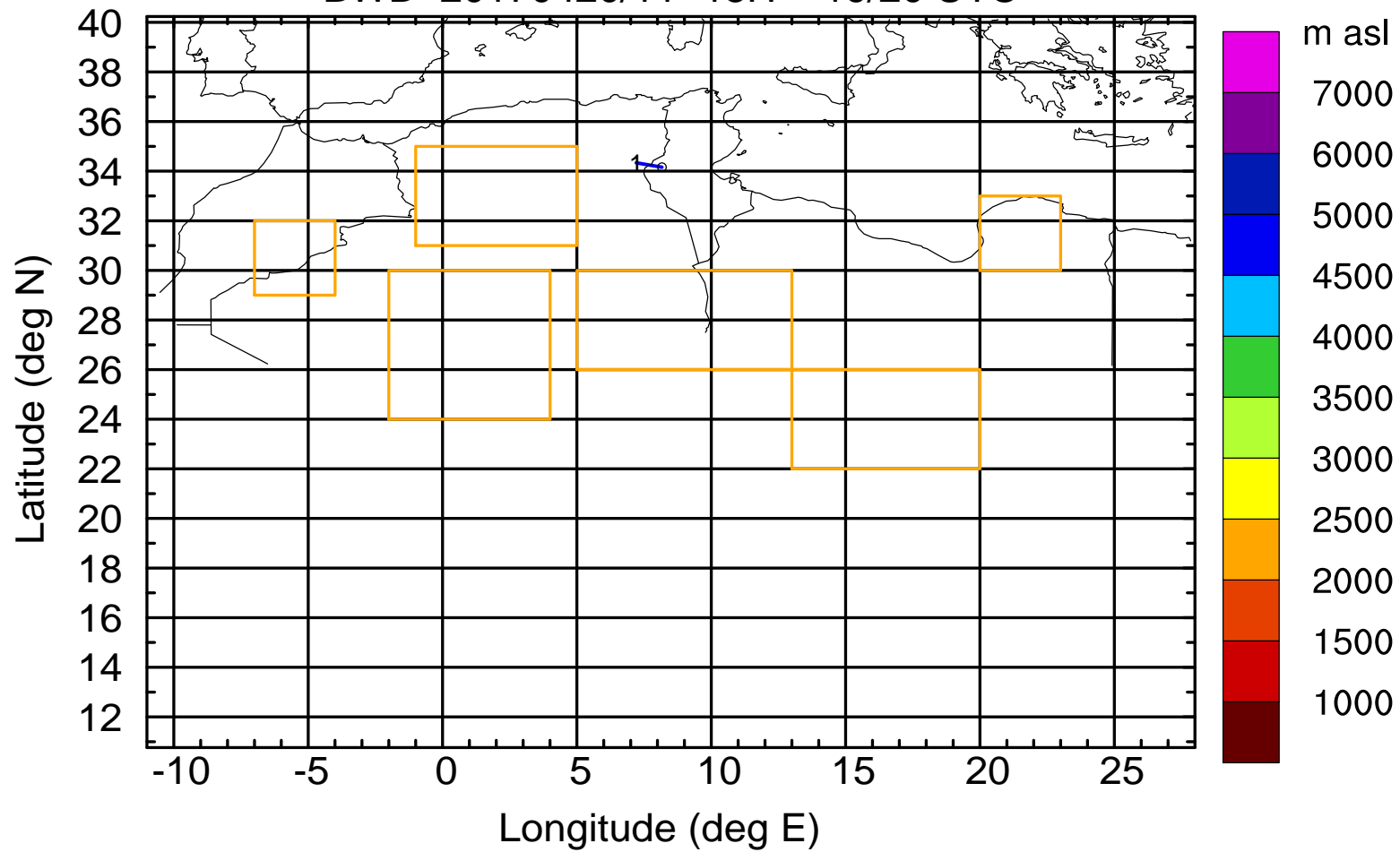
Level #8 of flight 170420a

BWD 20170420/11 -14H = 19/21 UTC



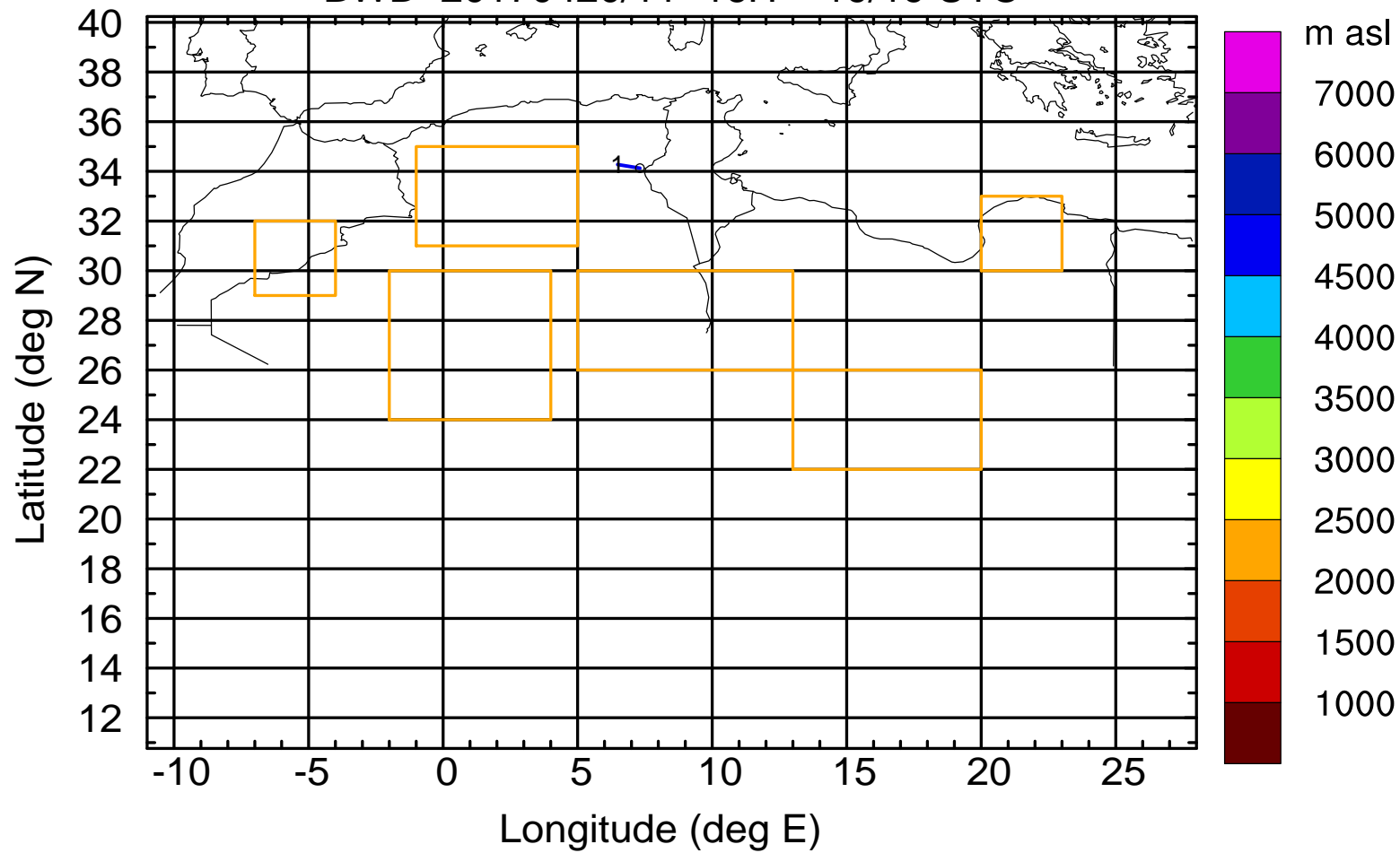
Level #8 of flight 170420a

BWD 20170420/11 -15H = 19/20 UTC



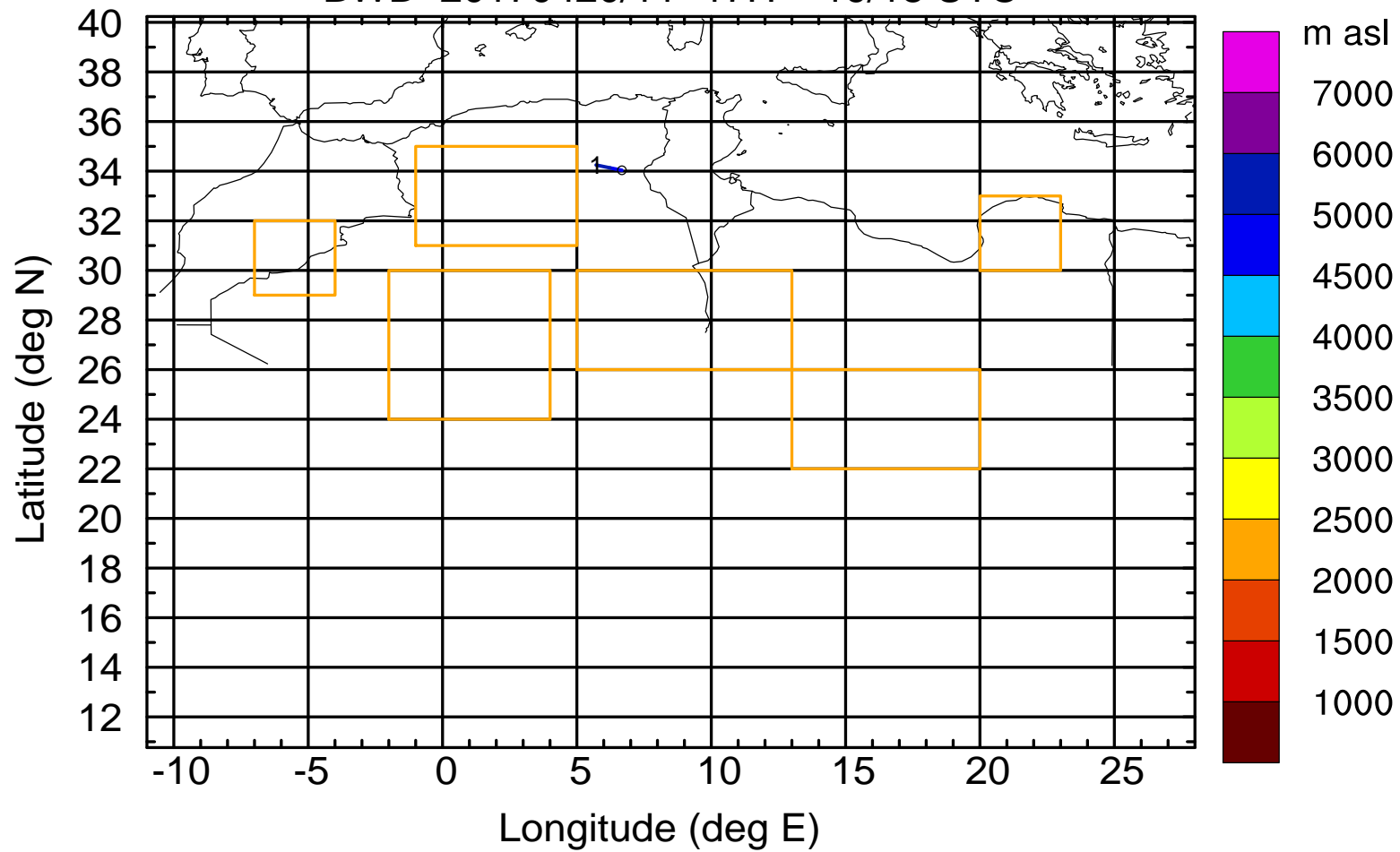
Level #8 of flight 170420a

BWD 20170420/11 -16H = 19/19 UTC



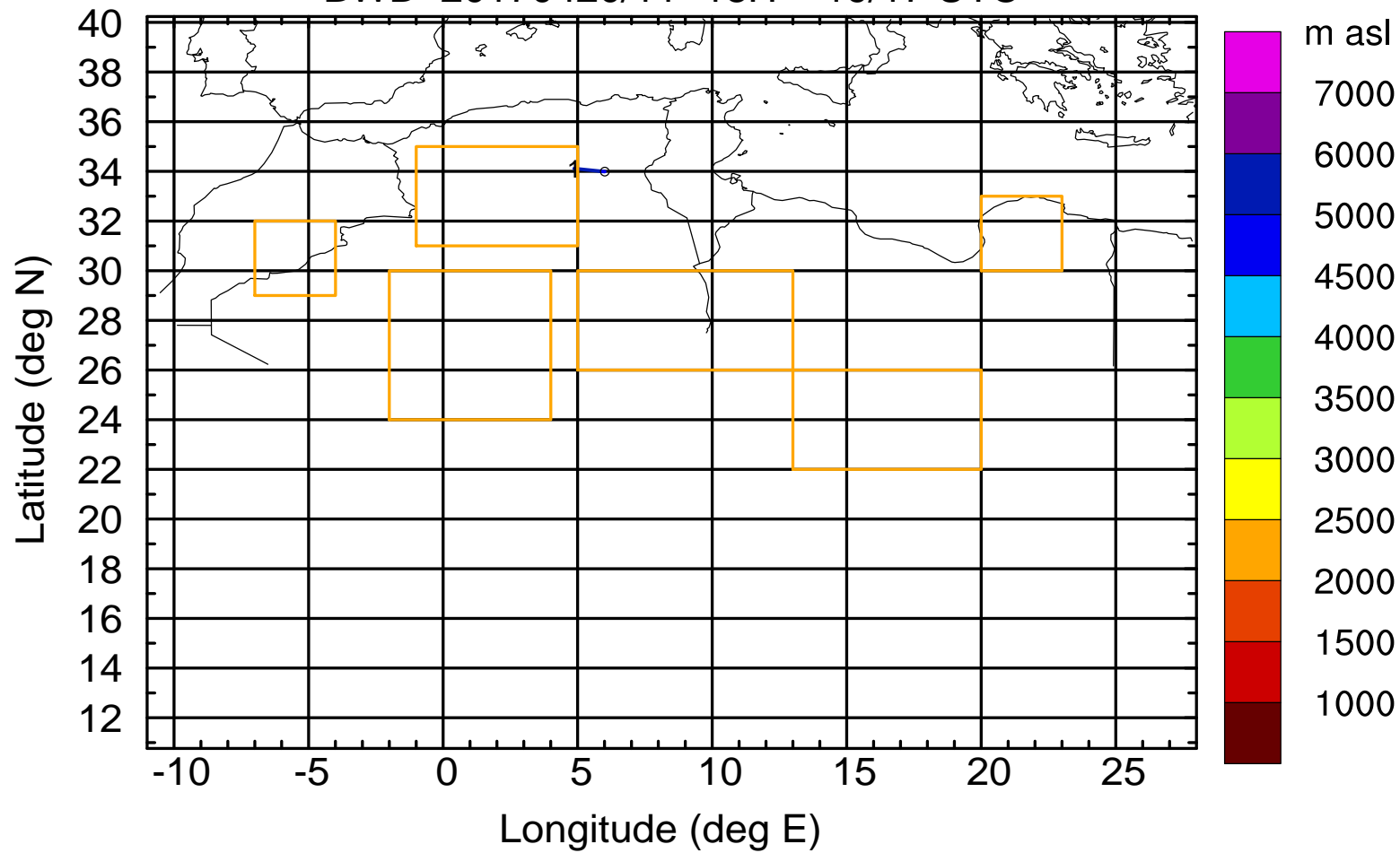
Level #8 of flight 170420a

BWD 20170420/11 -17H = 19/18 UTC



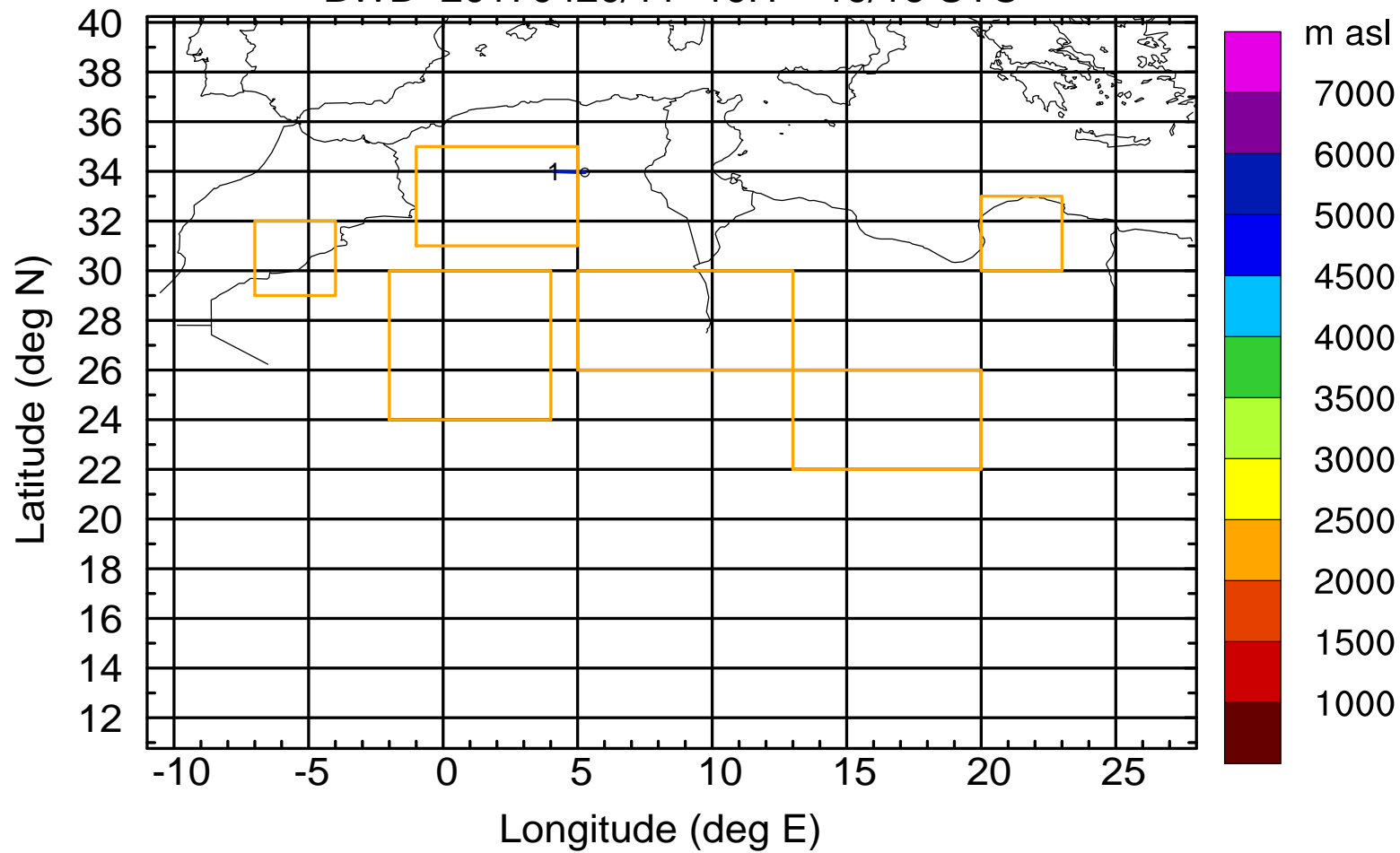
Level #8 of flight 170420a

BWD 20170420/11 -18H = 19/17 UTC



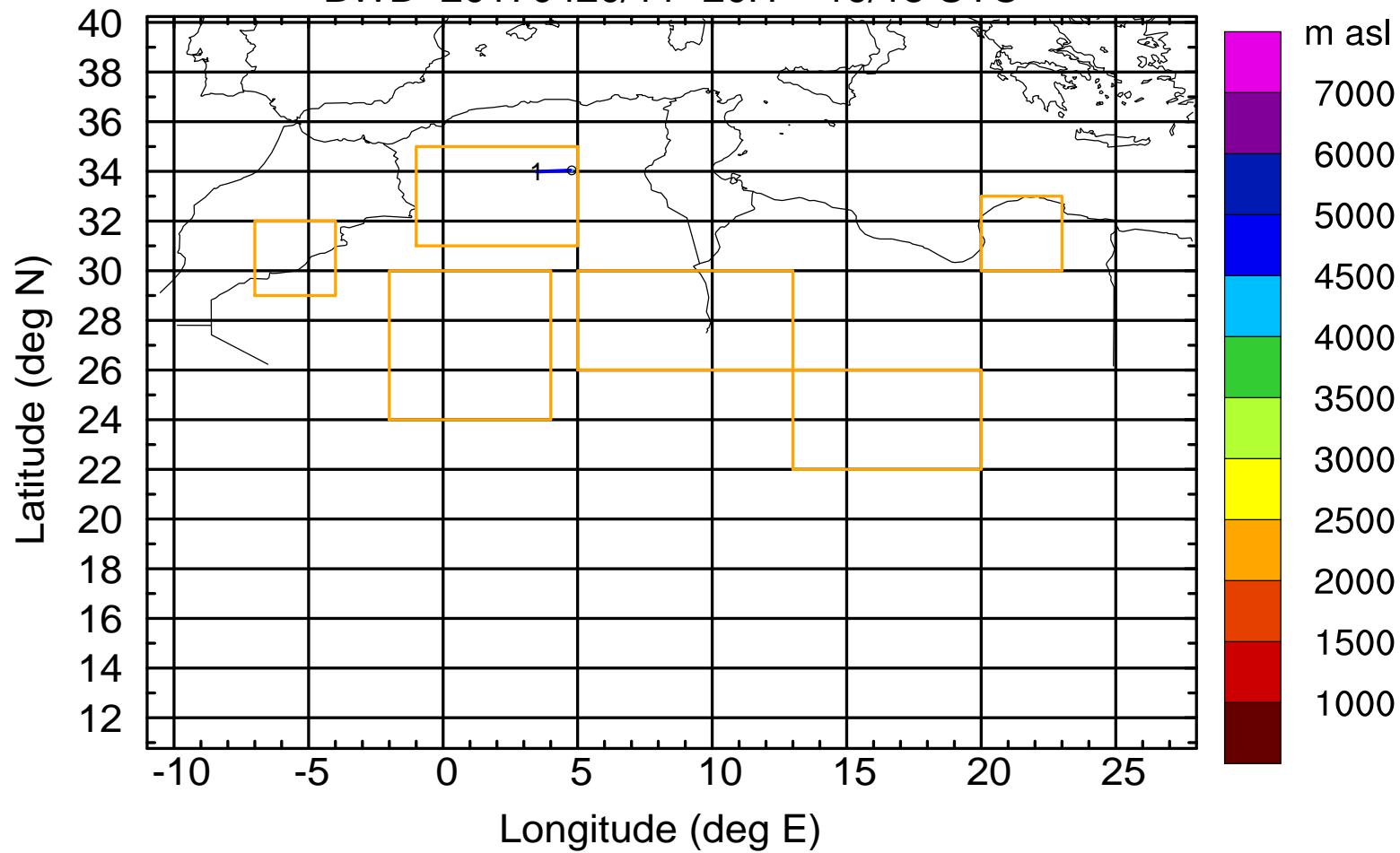
Level #8 of flight 170420a

BWD 20170420/11 -19H = 19/16 UTC



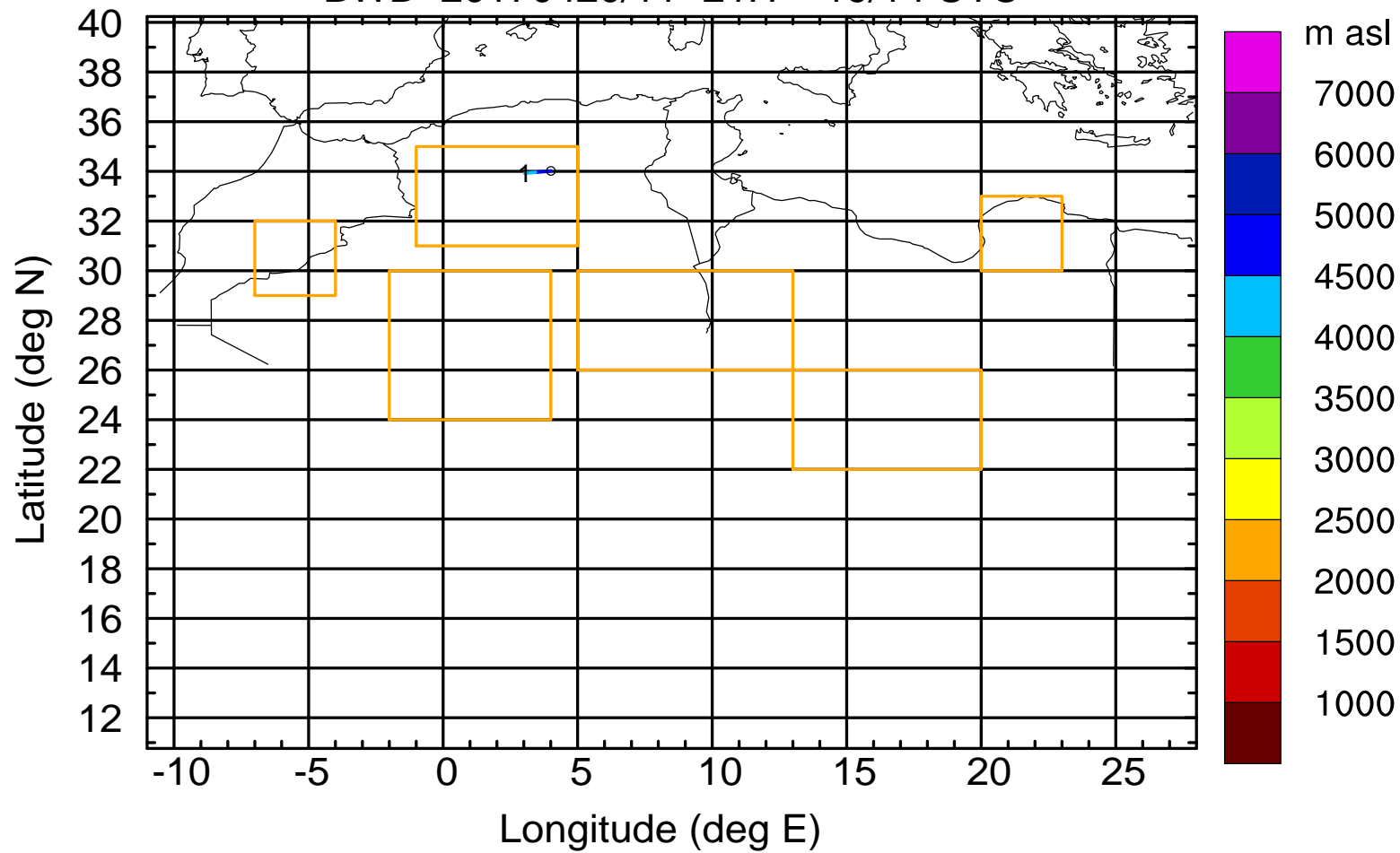
Level #8 of flight 170420a

BWD 20170420/11 -20H = 19/15 UTC



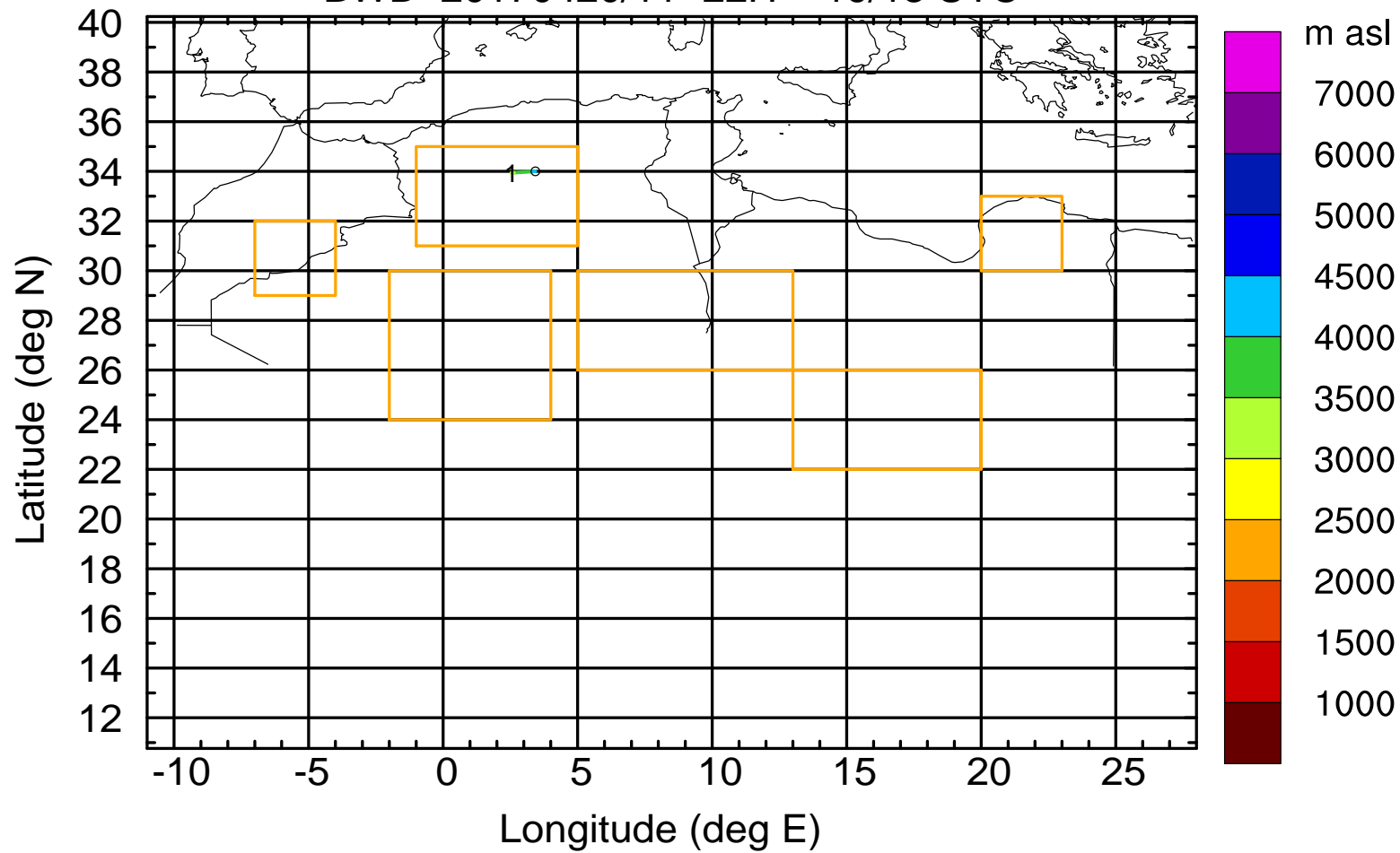
Level #8 of flight 170420a

BWD 20170420/11 -21H = 19/14 UTC



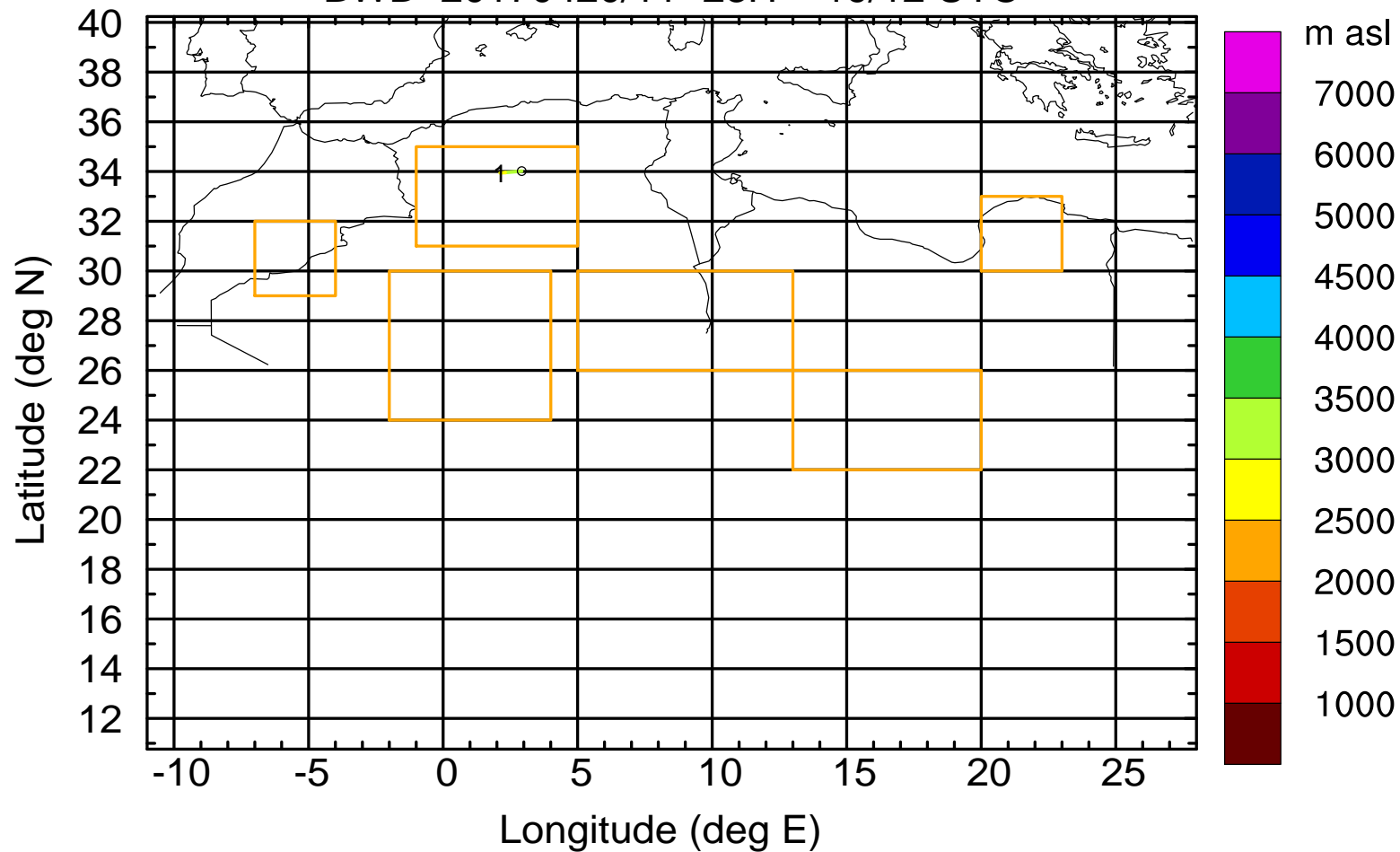
Level #8 of flight 170420a

BWD 20170420/11 -22H = 19/13 UTC



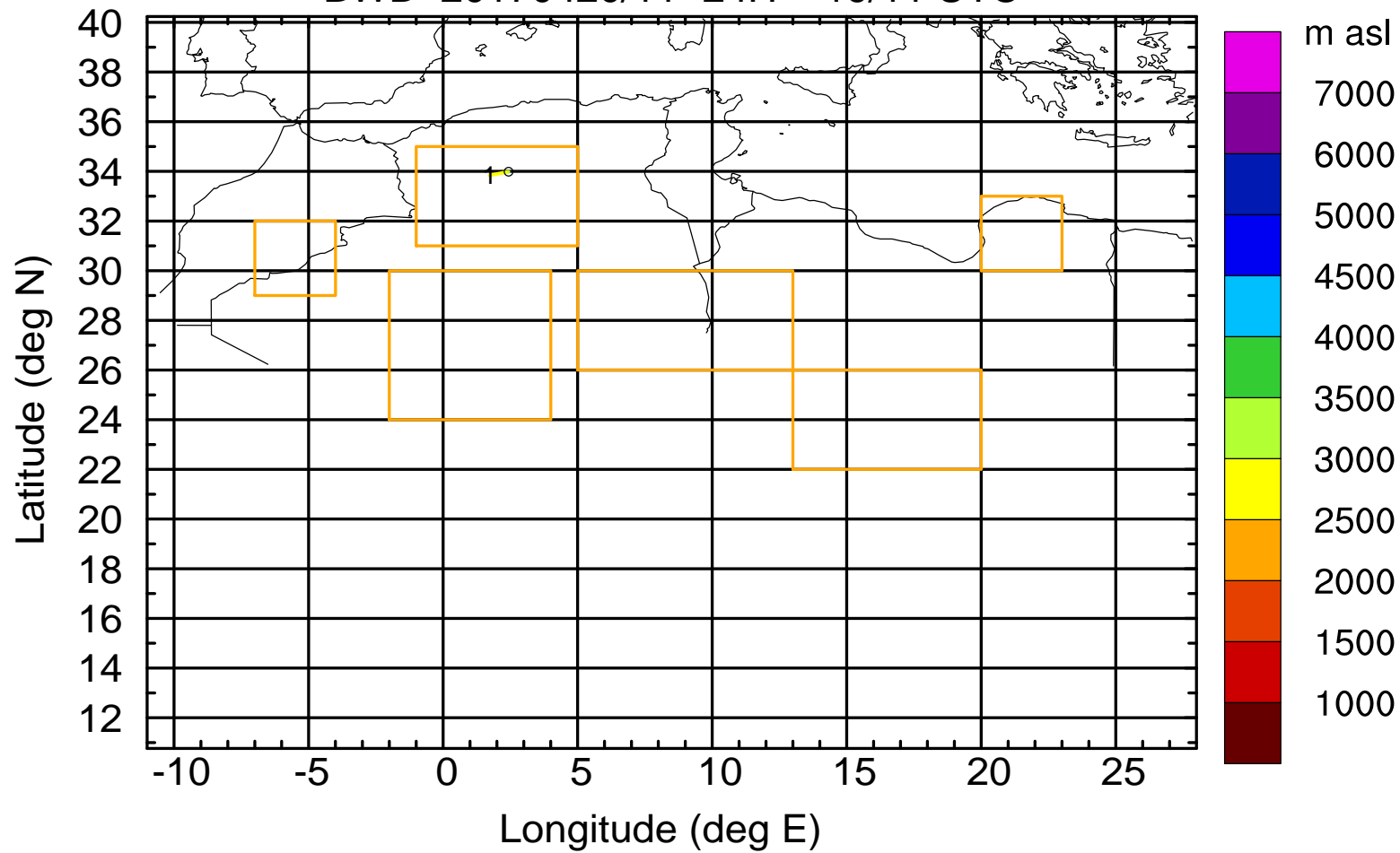
Level #8 of flight 170420a

BWD 20170420/11 -23H = 19/12 UTC



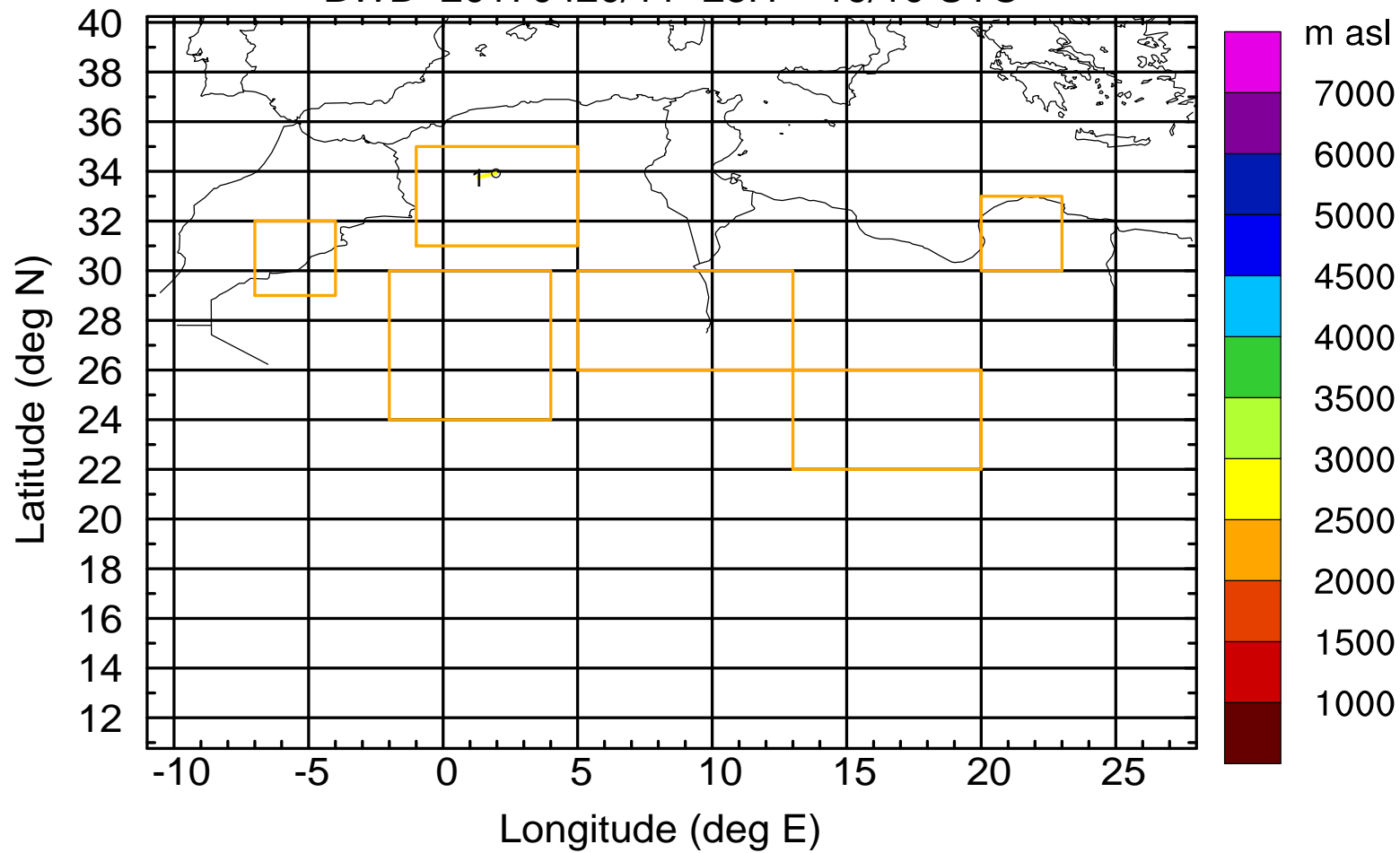
Level #8 of flight 170420a

BWD 20170420/11 -24H = 19/11 UTC



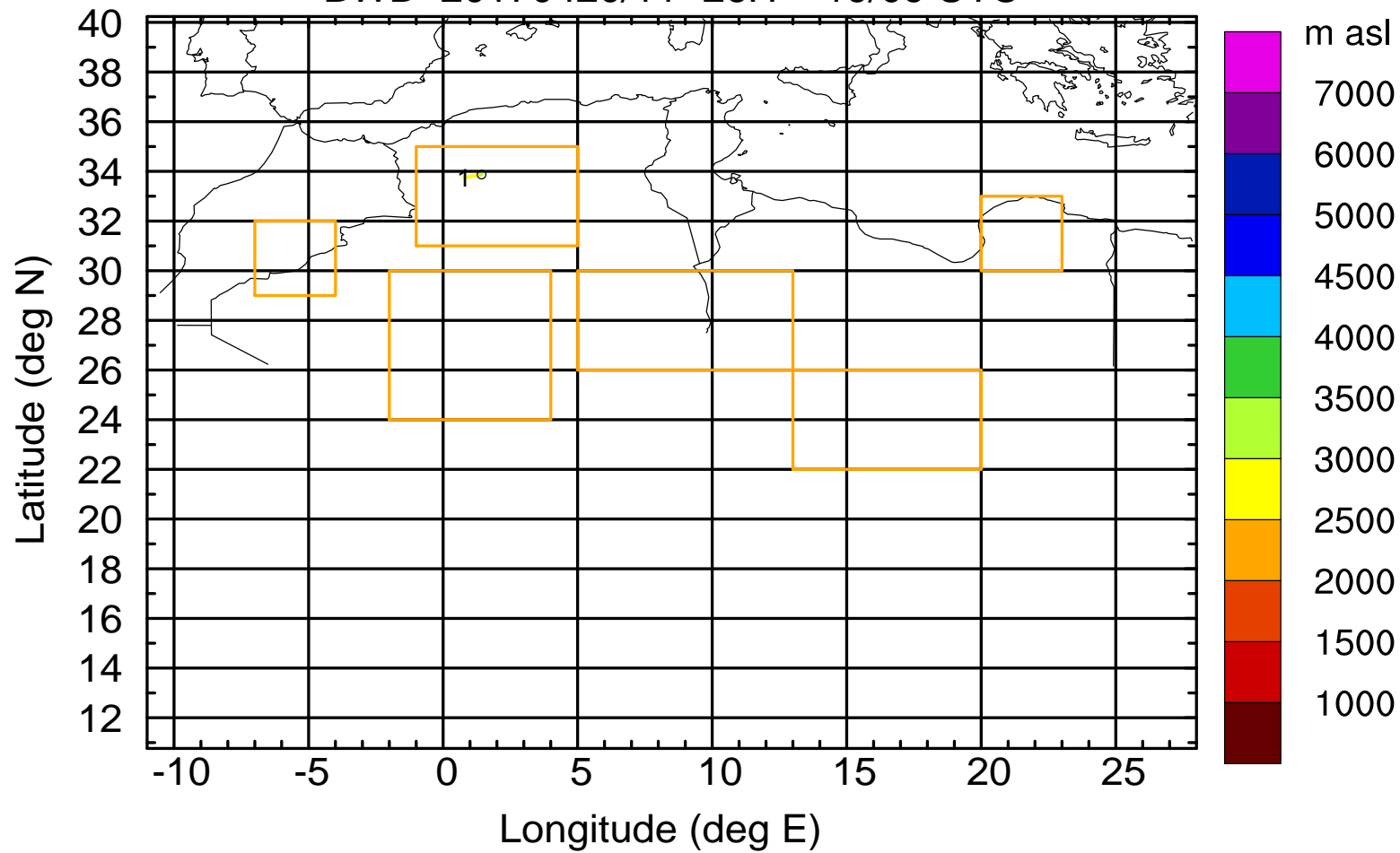
Level #8 of flight 170420a

BWD 20170420/11 -25H = 19/10 UTC



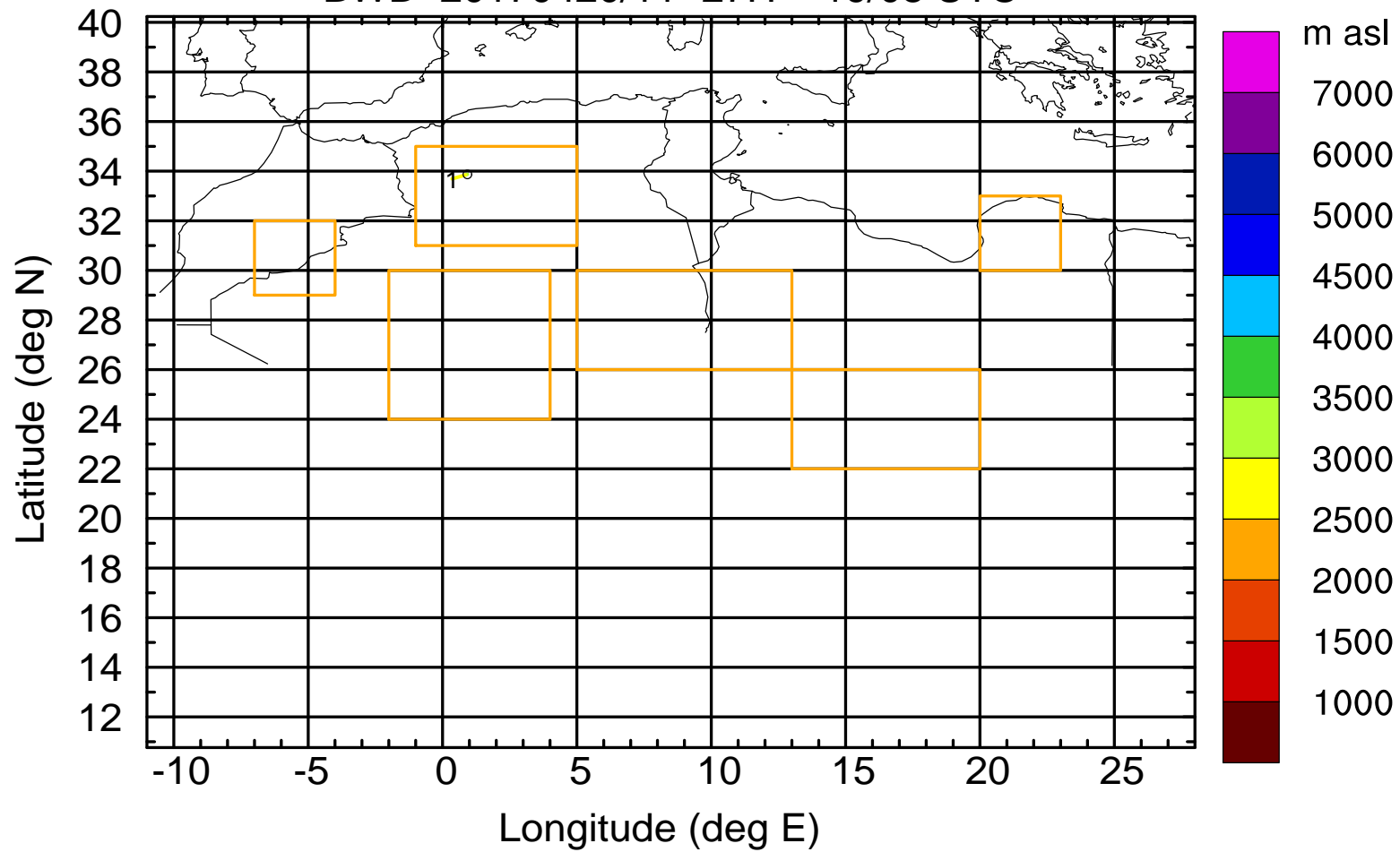
Level #8 of flight 170420a

BWD 20170420/11 -26H = 19/09 UTC



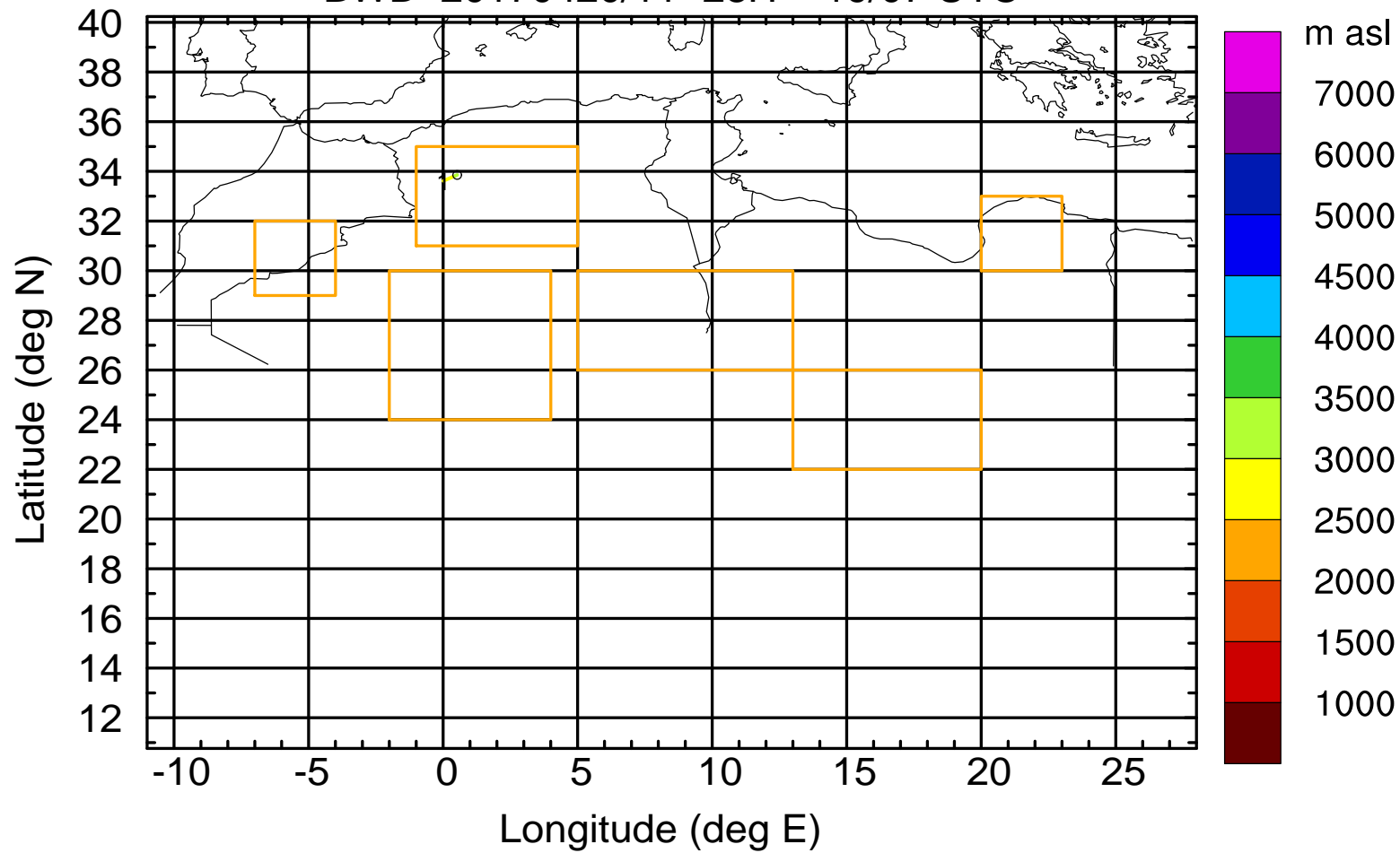
Level #8 of flight 170420a

BWD 20170420/11 -27H = 19/08 UTC



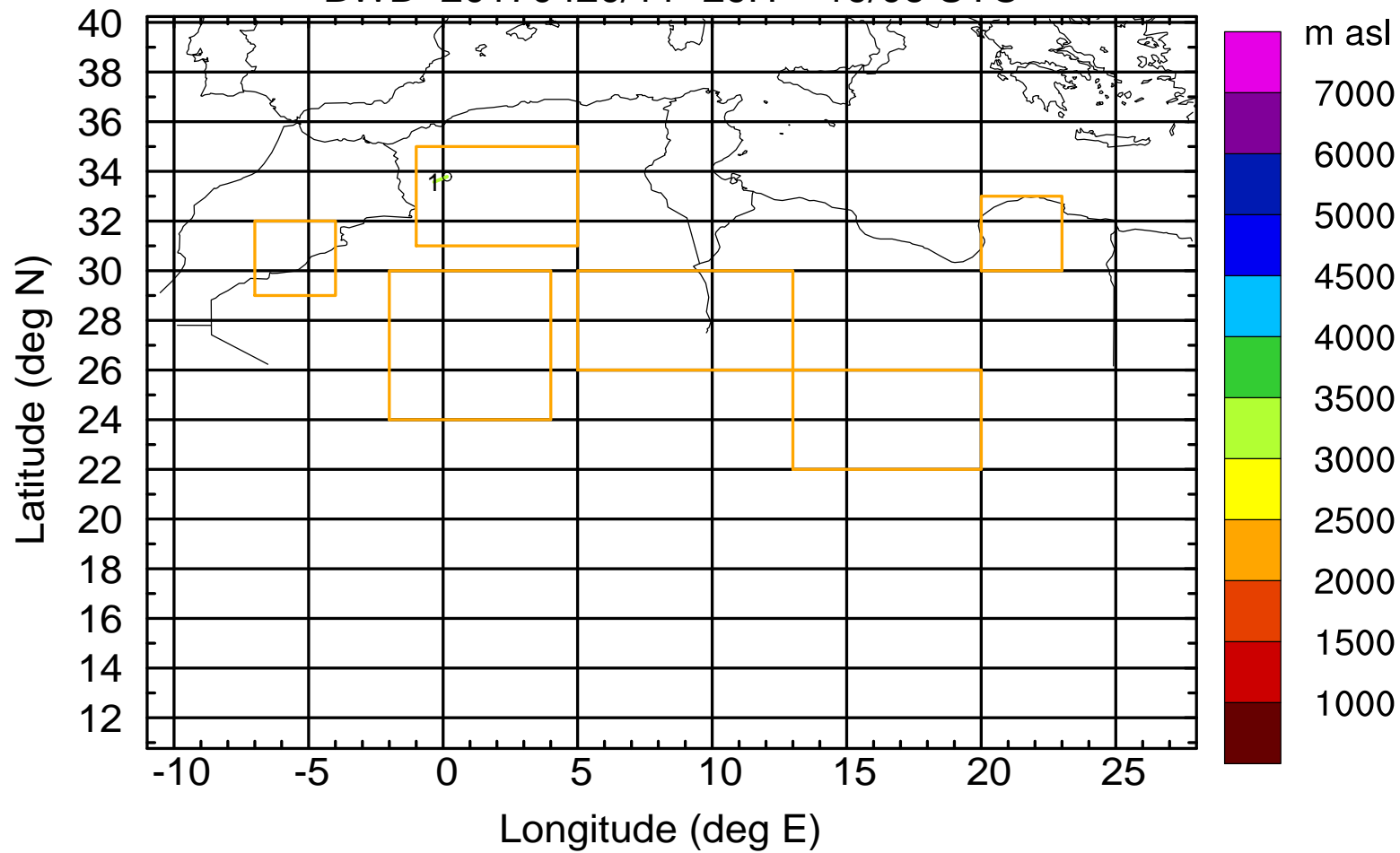
Level #8 of flight 170420a

BWD 20170420/11 -28H = 19/07 UTC



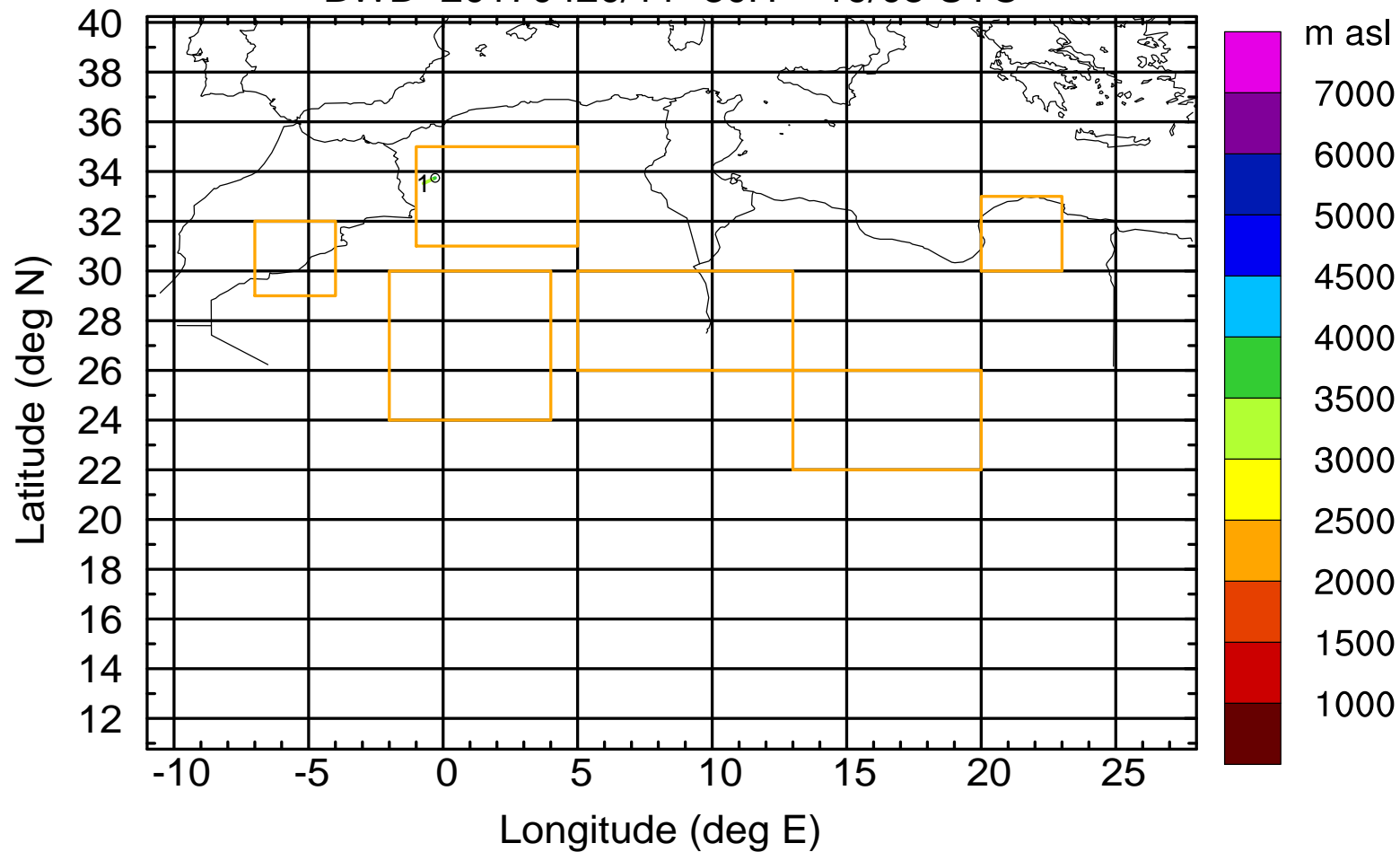
Level #8 of flight 170420a

BWD 20170420/11 -29H = 19/06 UTC



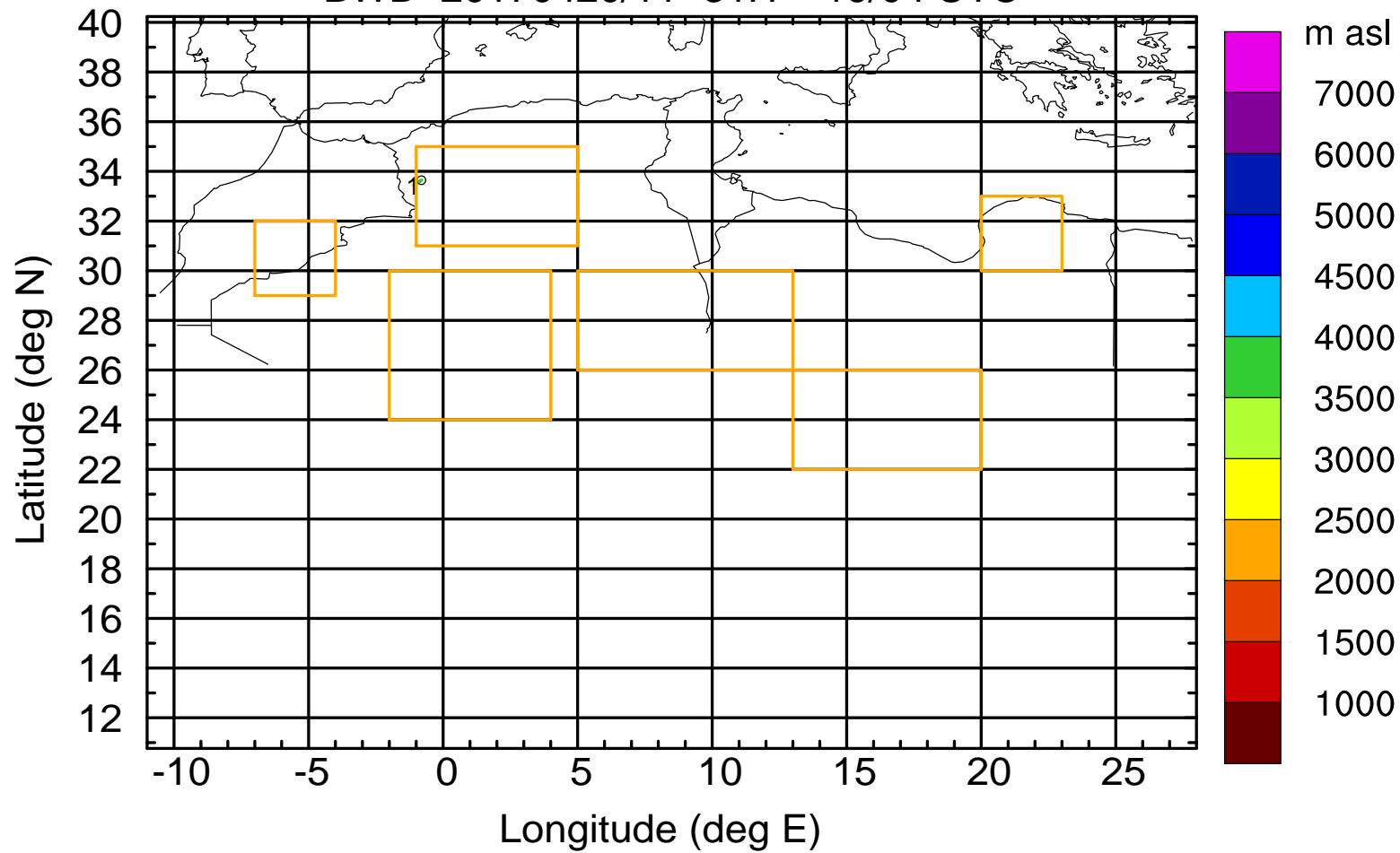
Level #8 of flight 170420a

BWD 20170420/11 -30H = 19/05 UTC



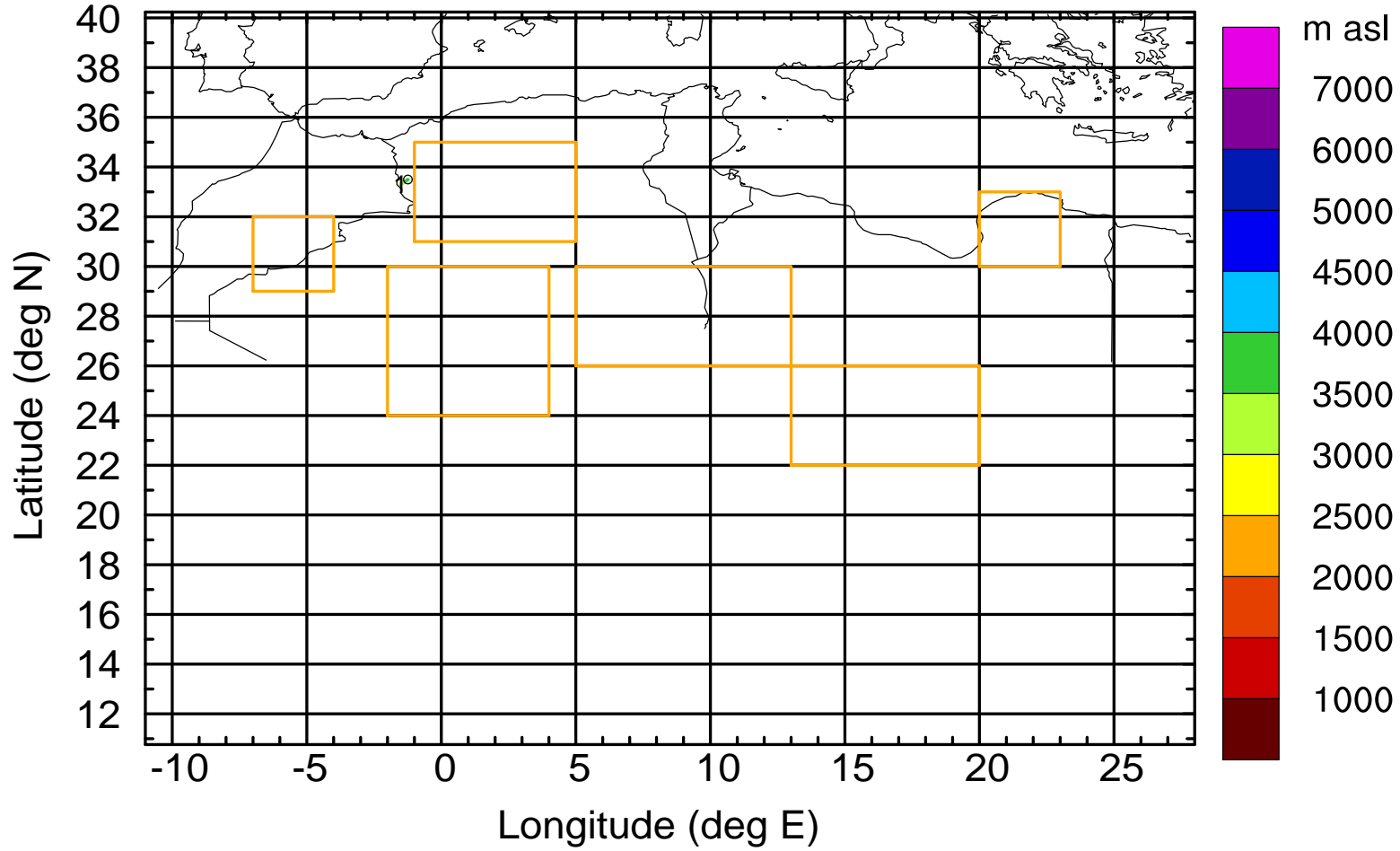
Level #8 of flight 170420a

BWD 20170420/11 -31H = 19/04 UTC



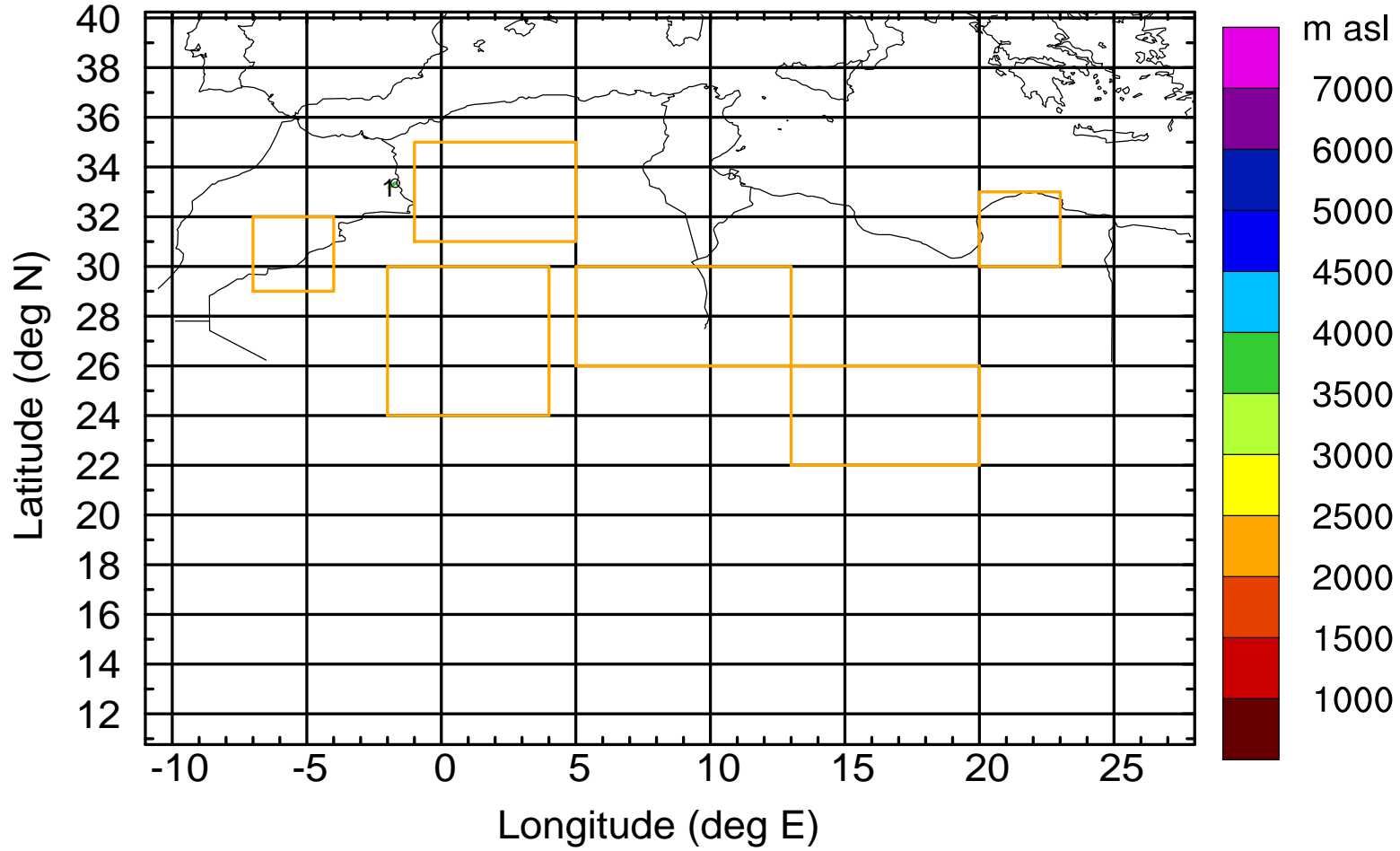
Level #8 of flight 170420a

BWD 20170420/11 -32H = 19/03 UTC



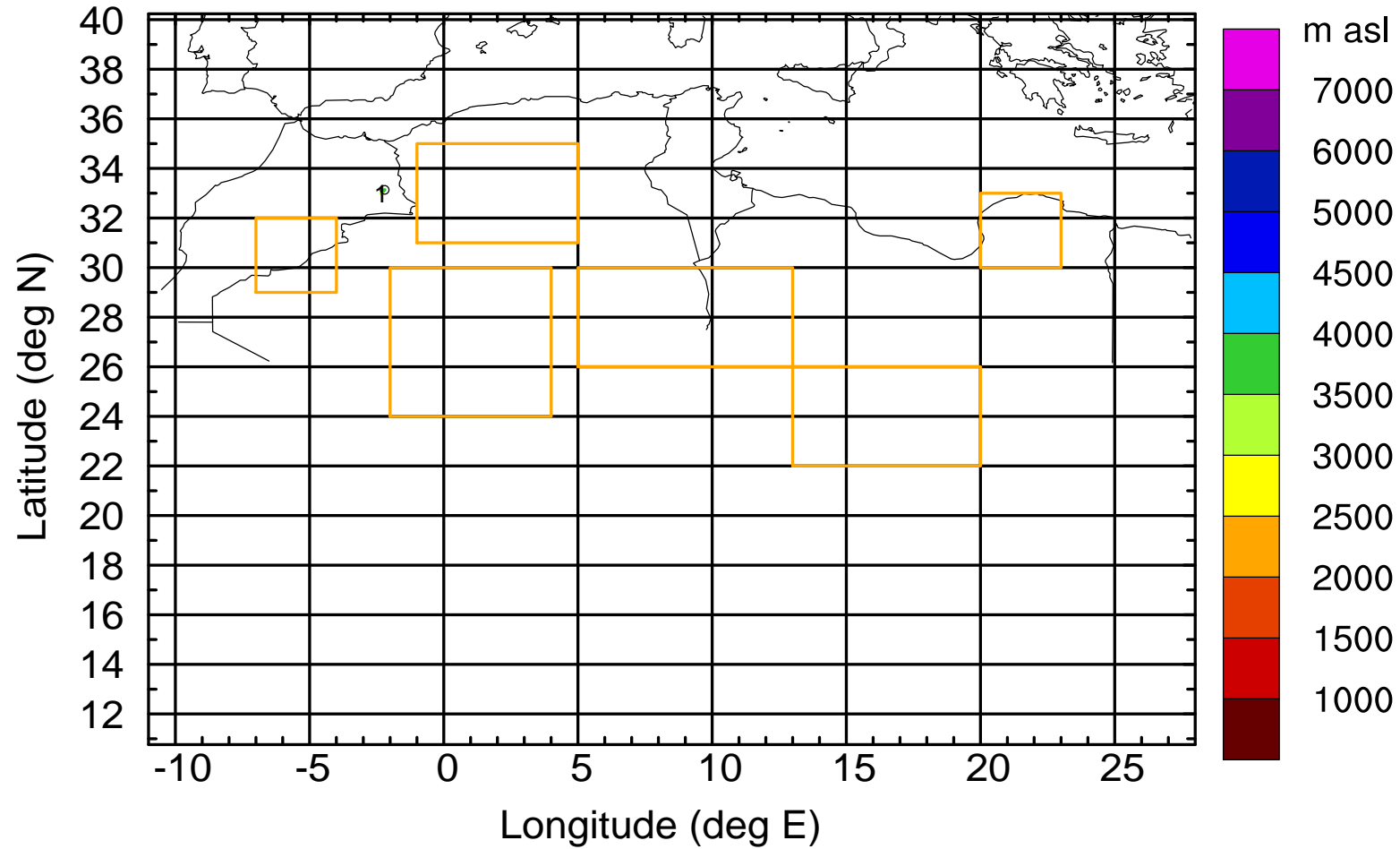
Level #8 of flight 170420a

BWD 20170420/11 -33H = 19/02 UTC



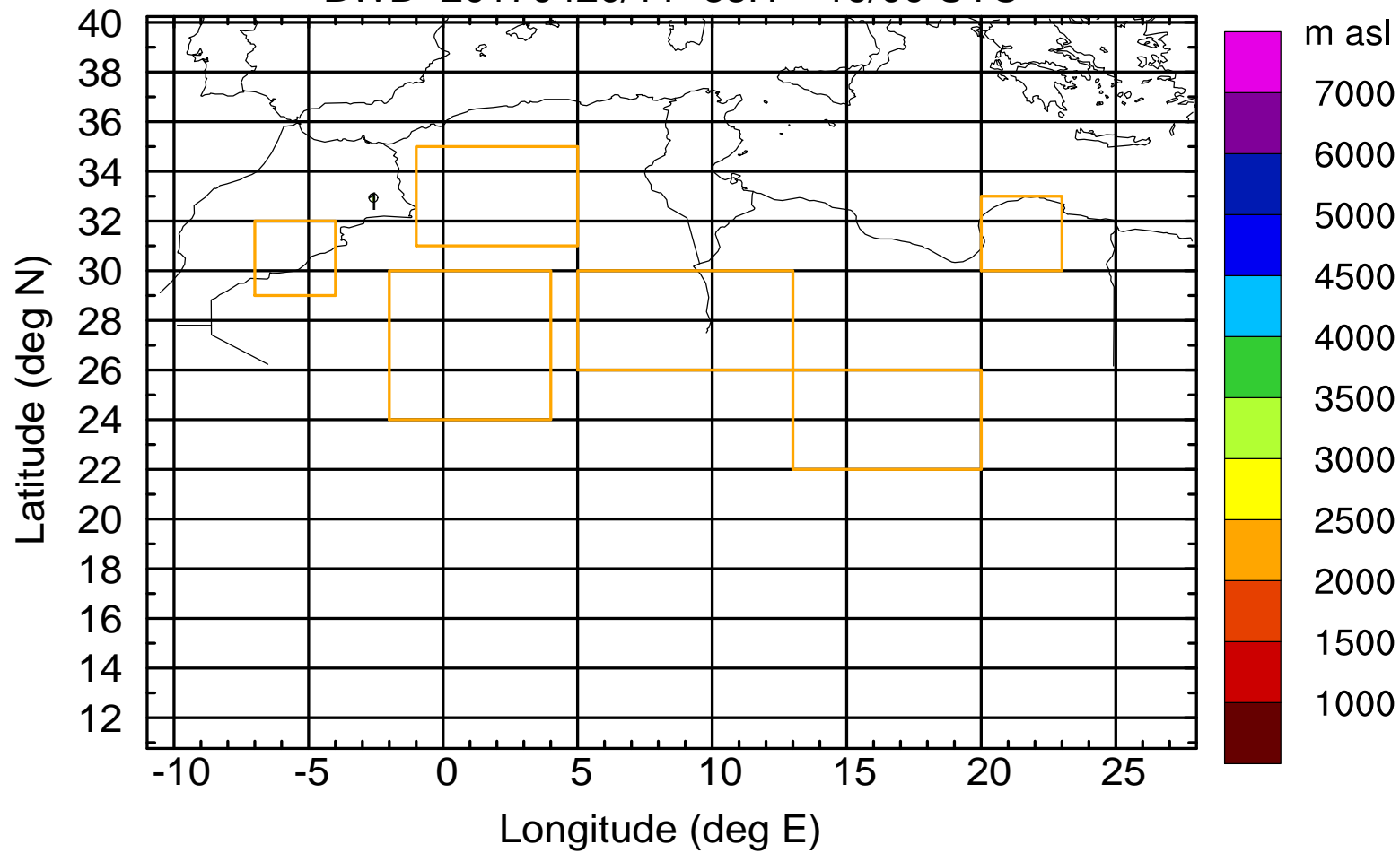
Level #8 of flight 170420a

BWD 20170420/11 -34H = 19/01 UTC



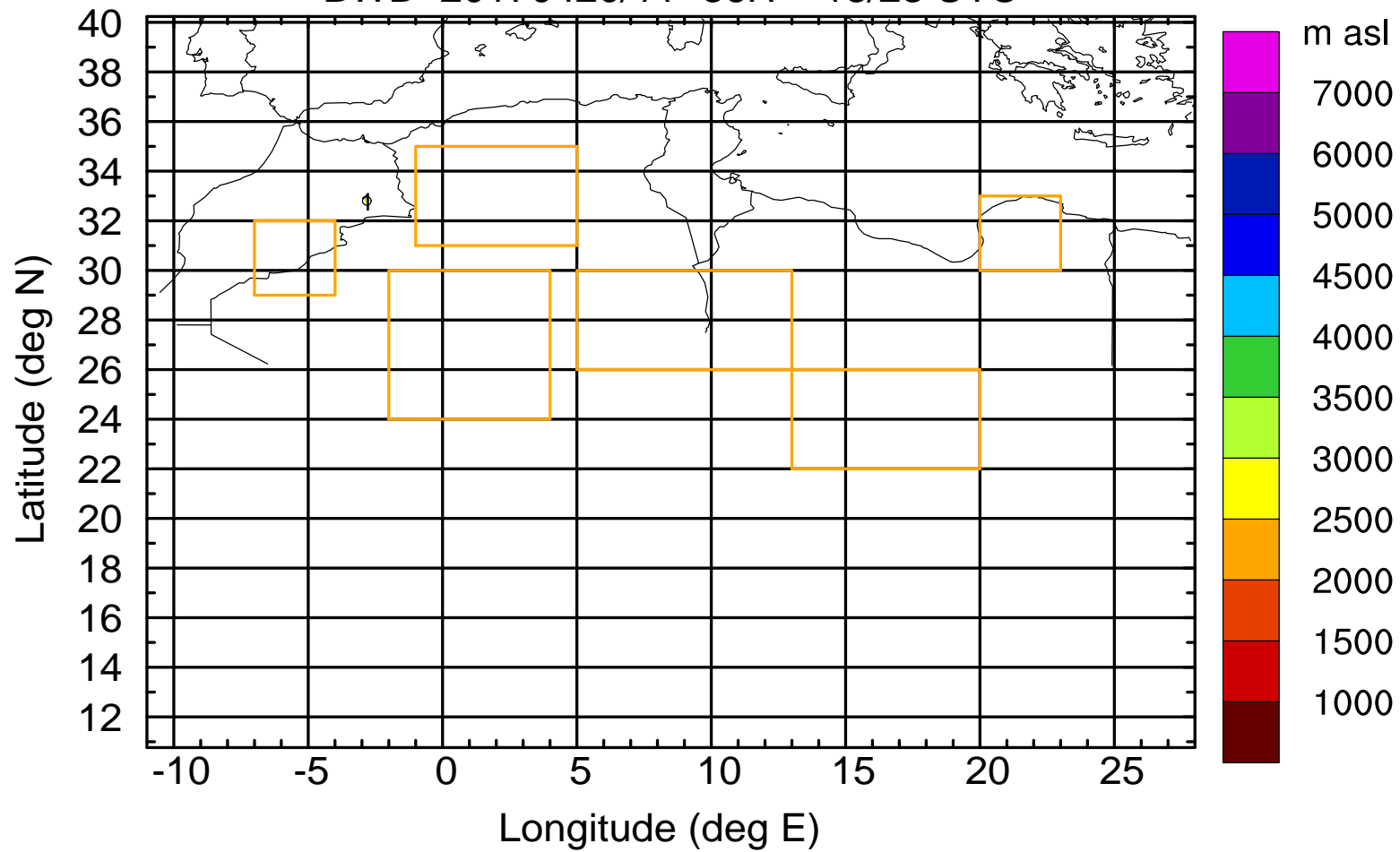
Level #8 of flight 170420a

BWD 20170420/11 -35H = 19/00 UTC



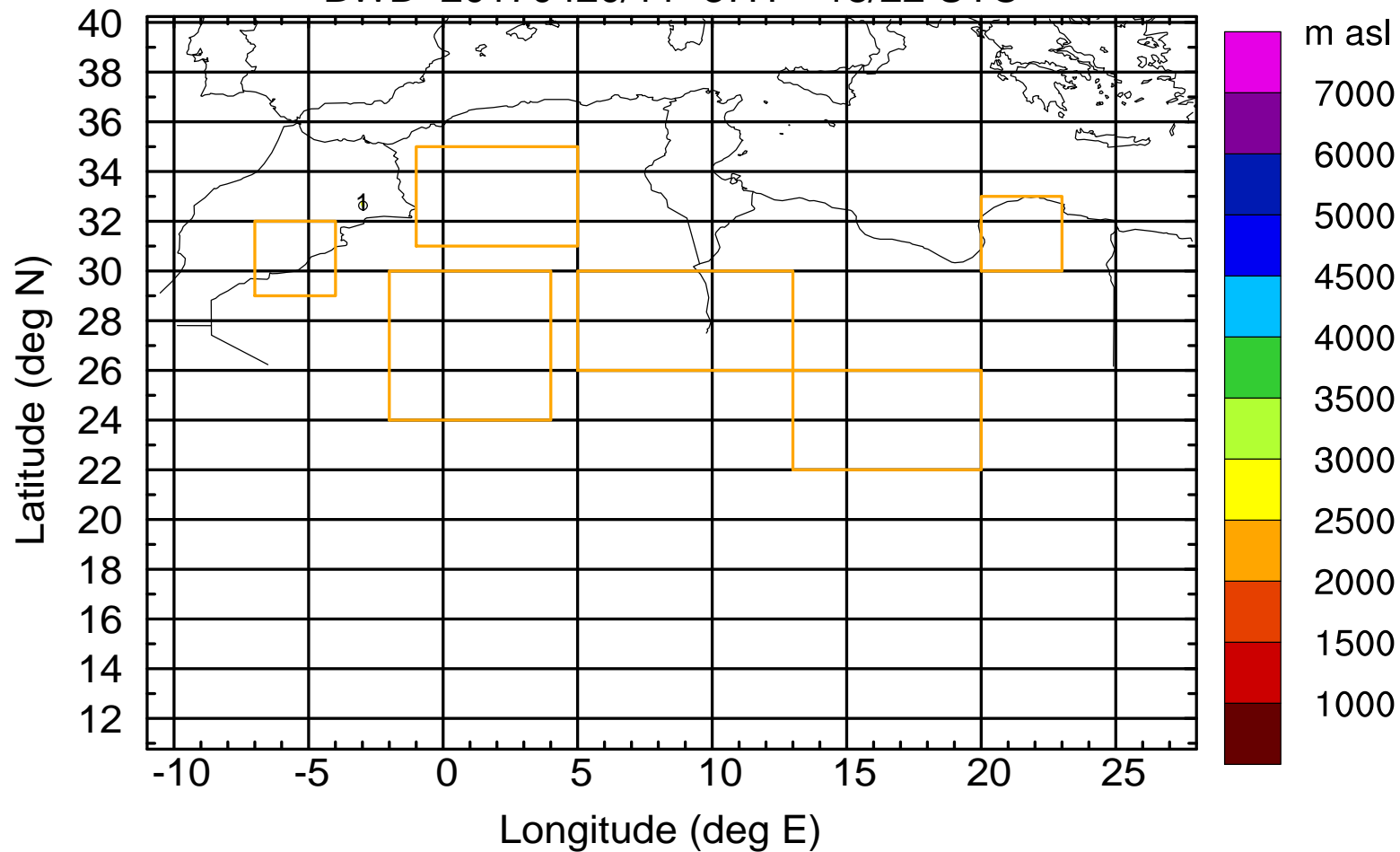
Level #8 of flight 170420a

BWD 20170420/11 -36H = 18/23 UTC



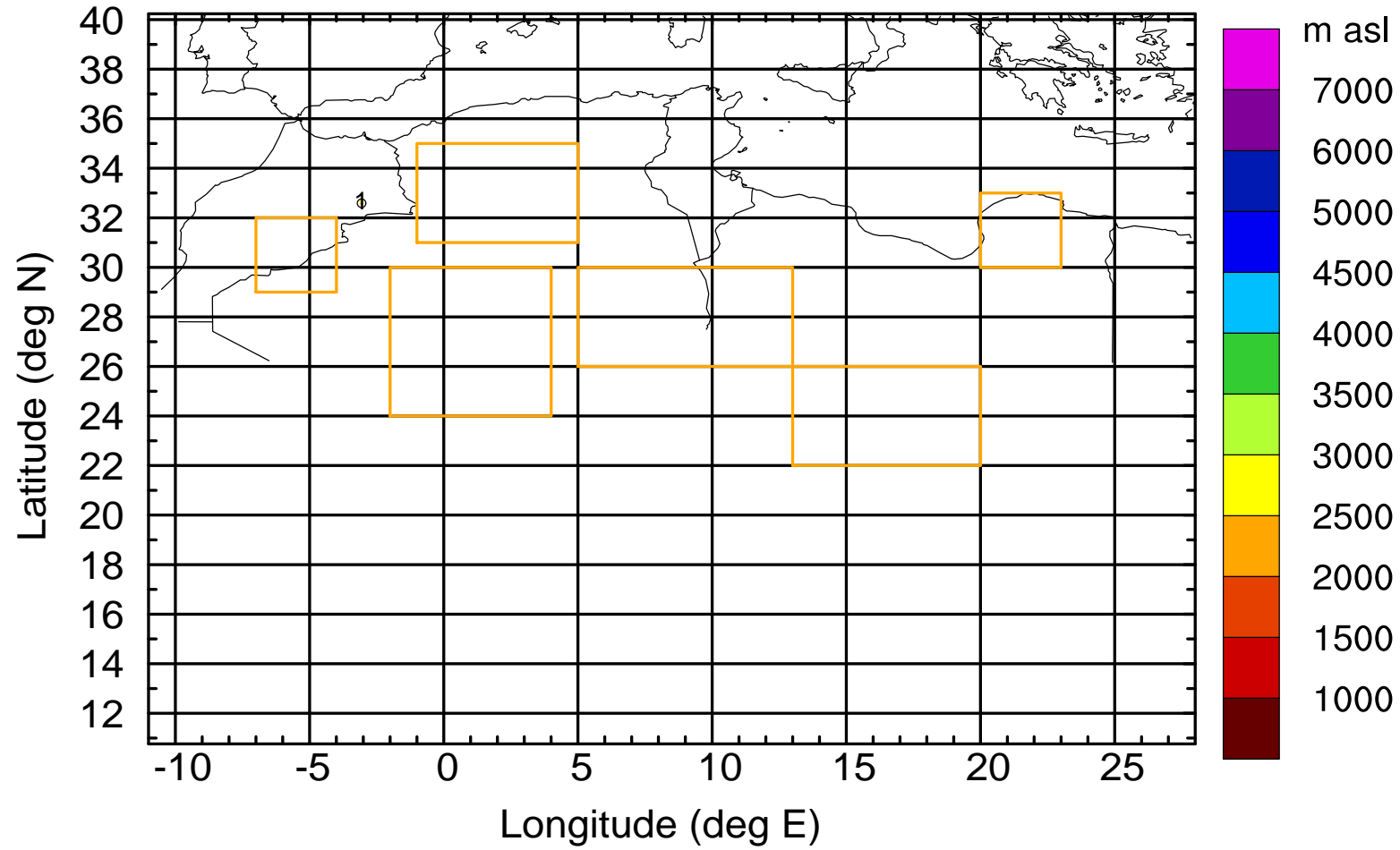
Level #8 of flight 170420a

BWD 20170420/11 -37H = 18/22 UTC



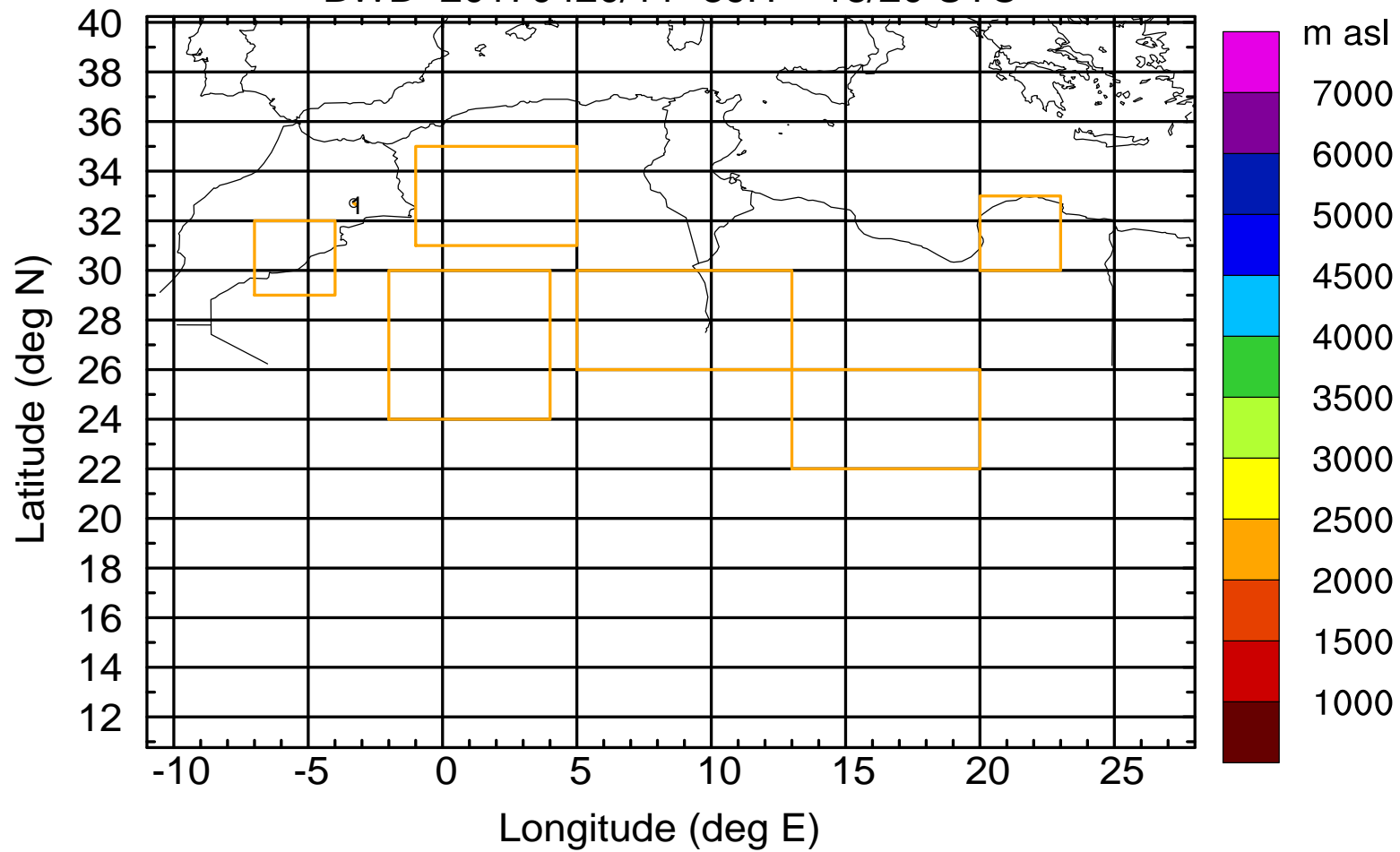
Level #8 of flight 170420a

BWD 20170420/11 -38H = 18/21 UTC



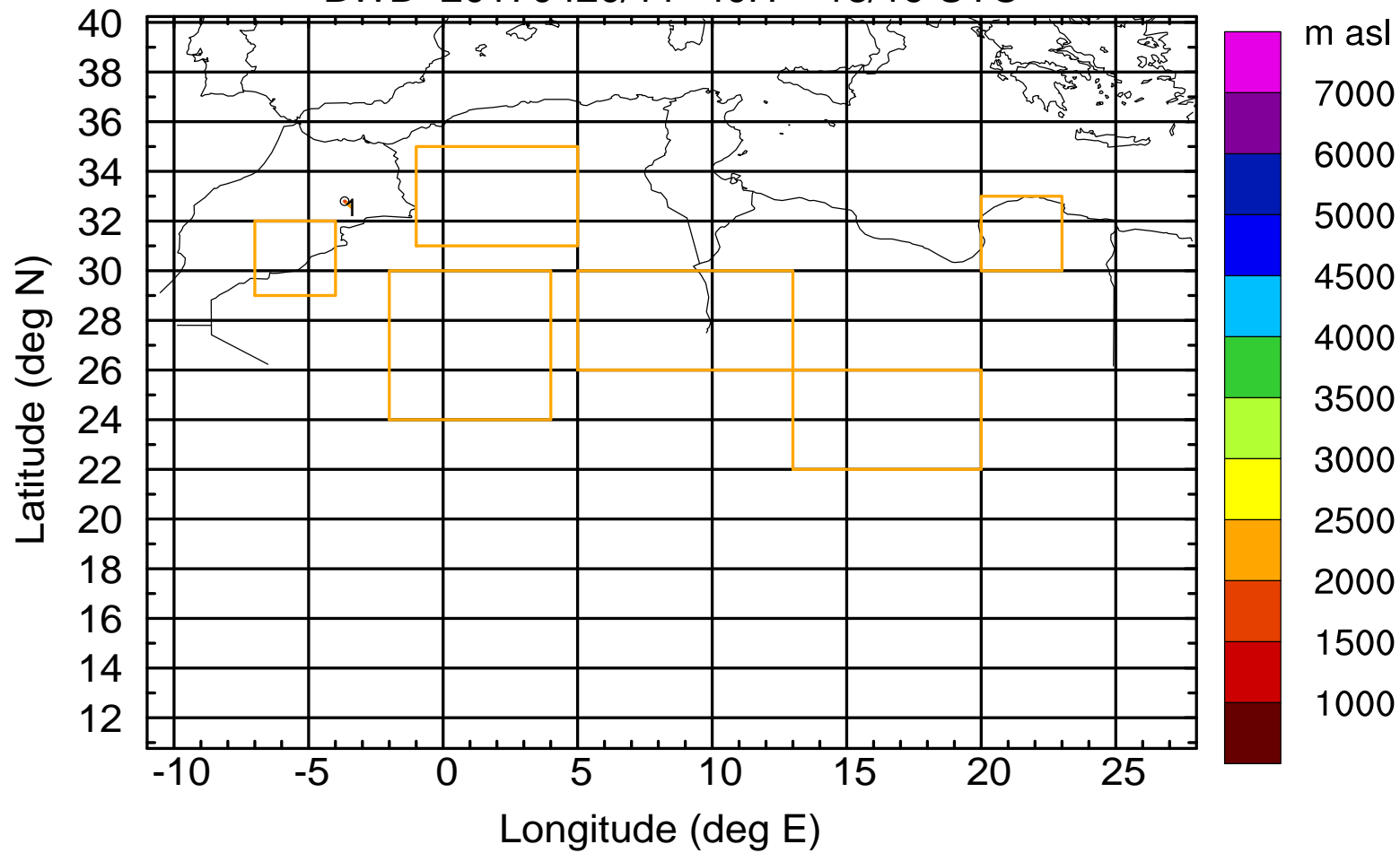
Level #8 of flight 170420a

BWD 20170420/11 -39H = 18/20 UTC



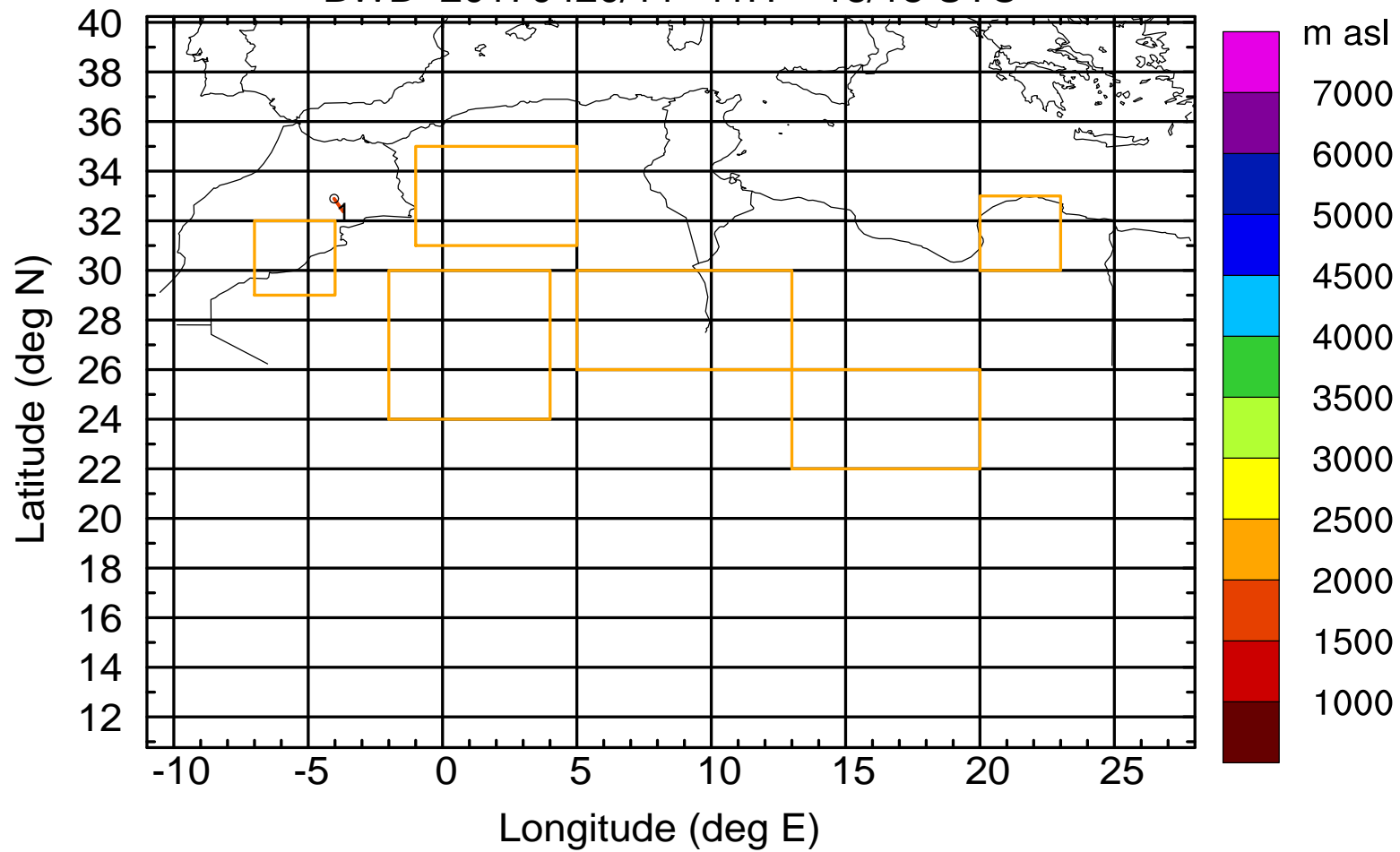
Level #8 of flight 170420a

BWD 20170420/11 -40H = 18/19 UTC



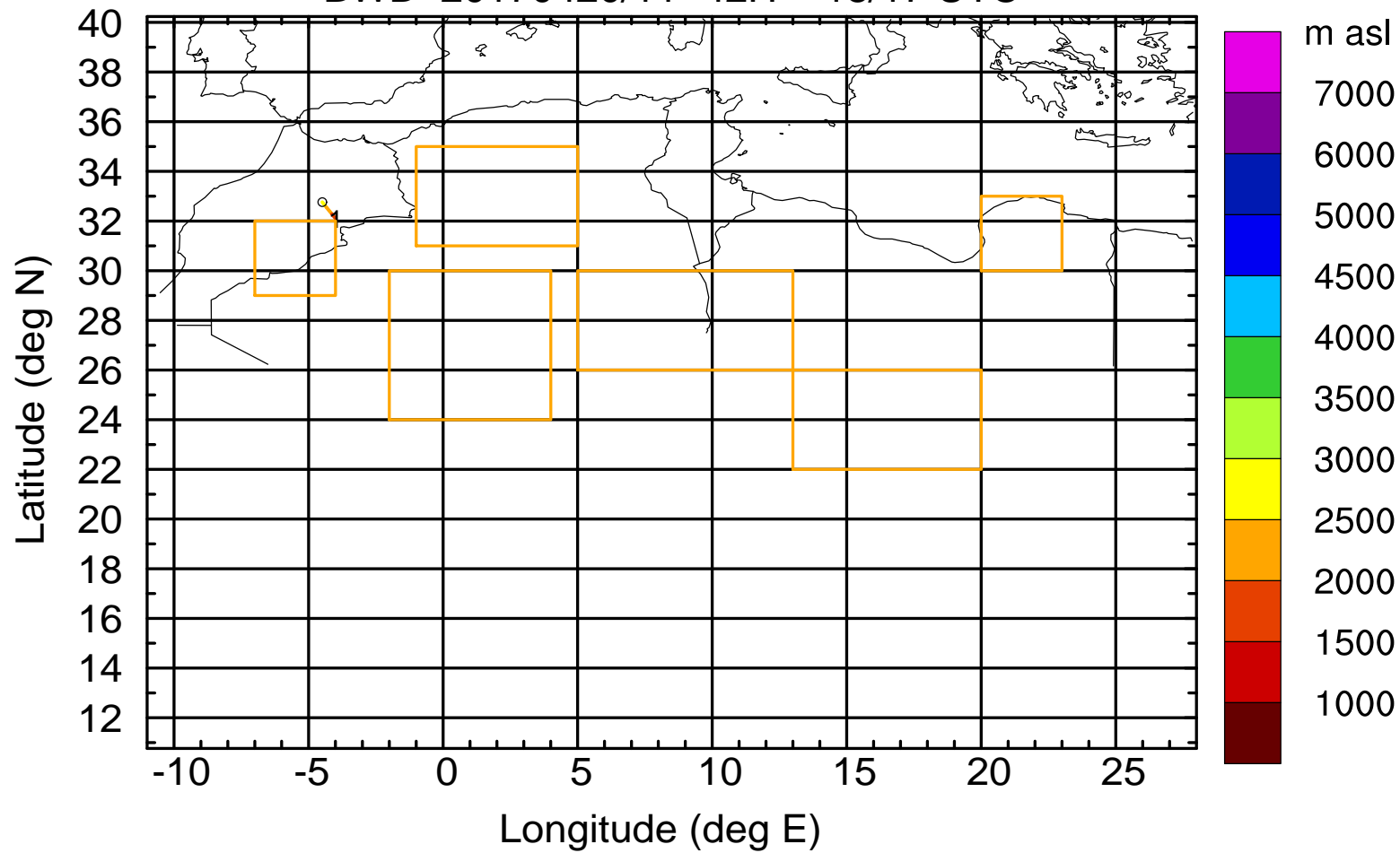
Level #8 of flight 170420a

BWD 20170420/11 -41H = 18/18 UTC



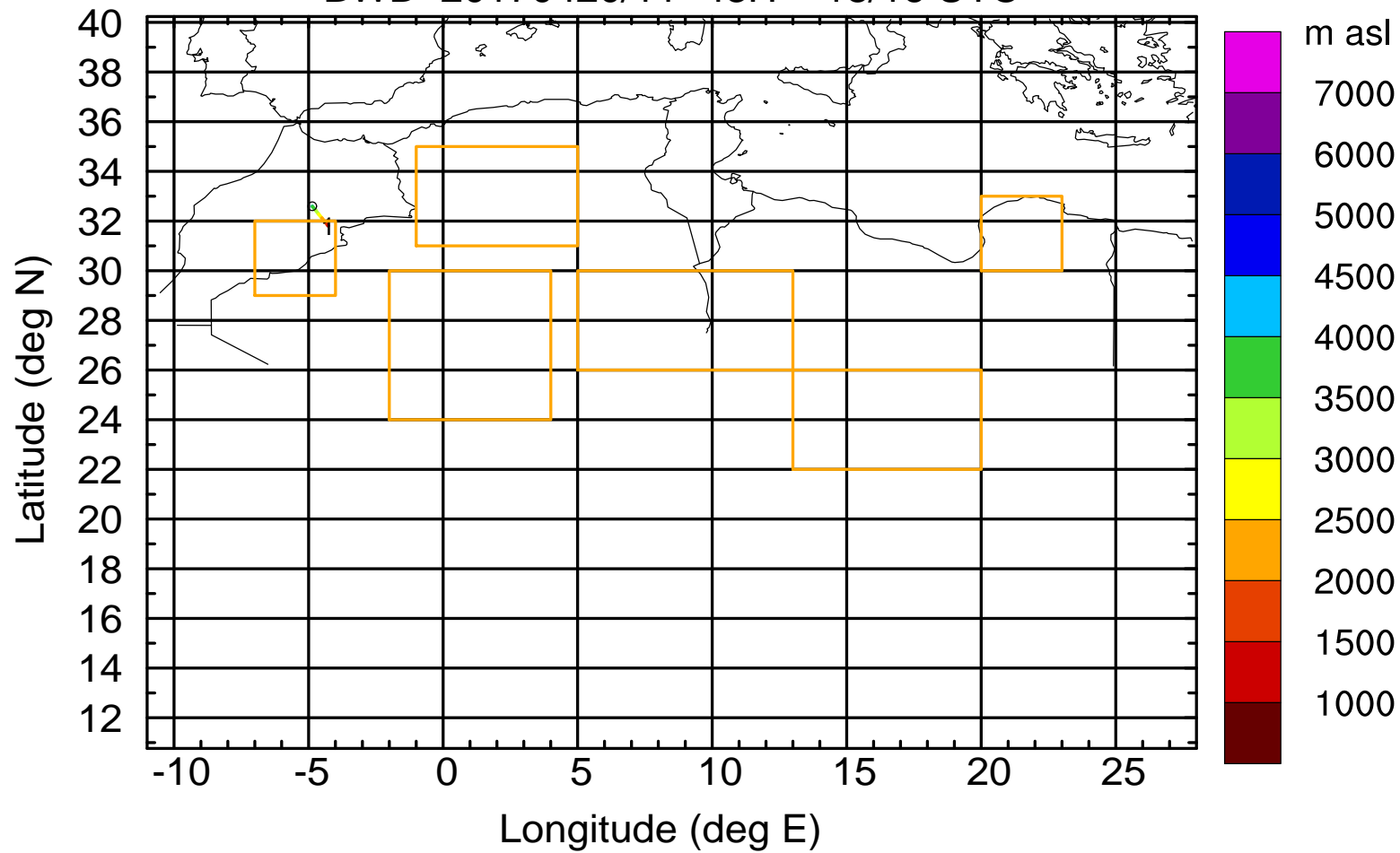
Level #8 of flight 170420a

BWD 20170420/11 -42H = 18/17 UTC



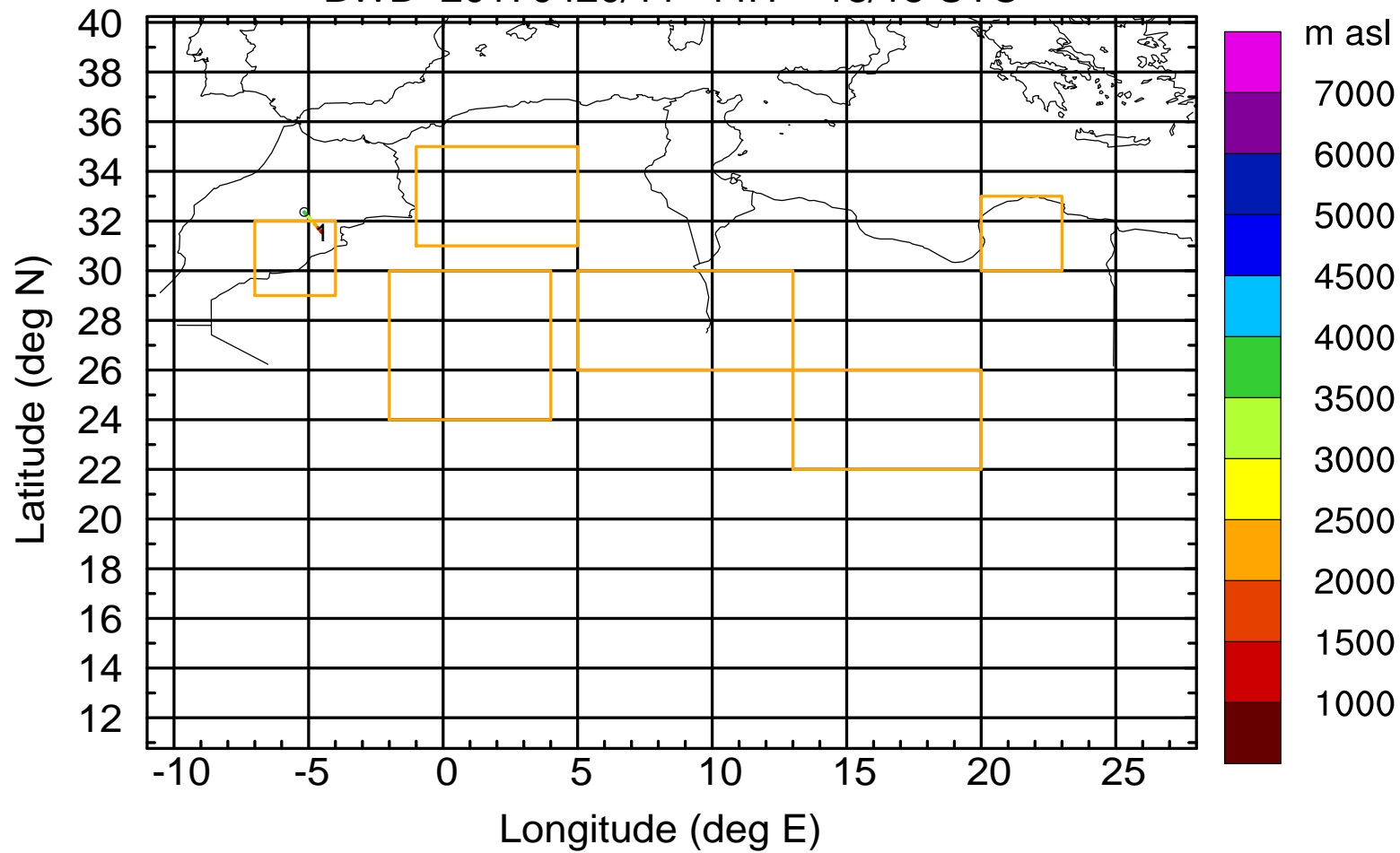
Level #8 of flight 170420a

BWD 20170420/11 -43H = 18/16 UTC



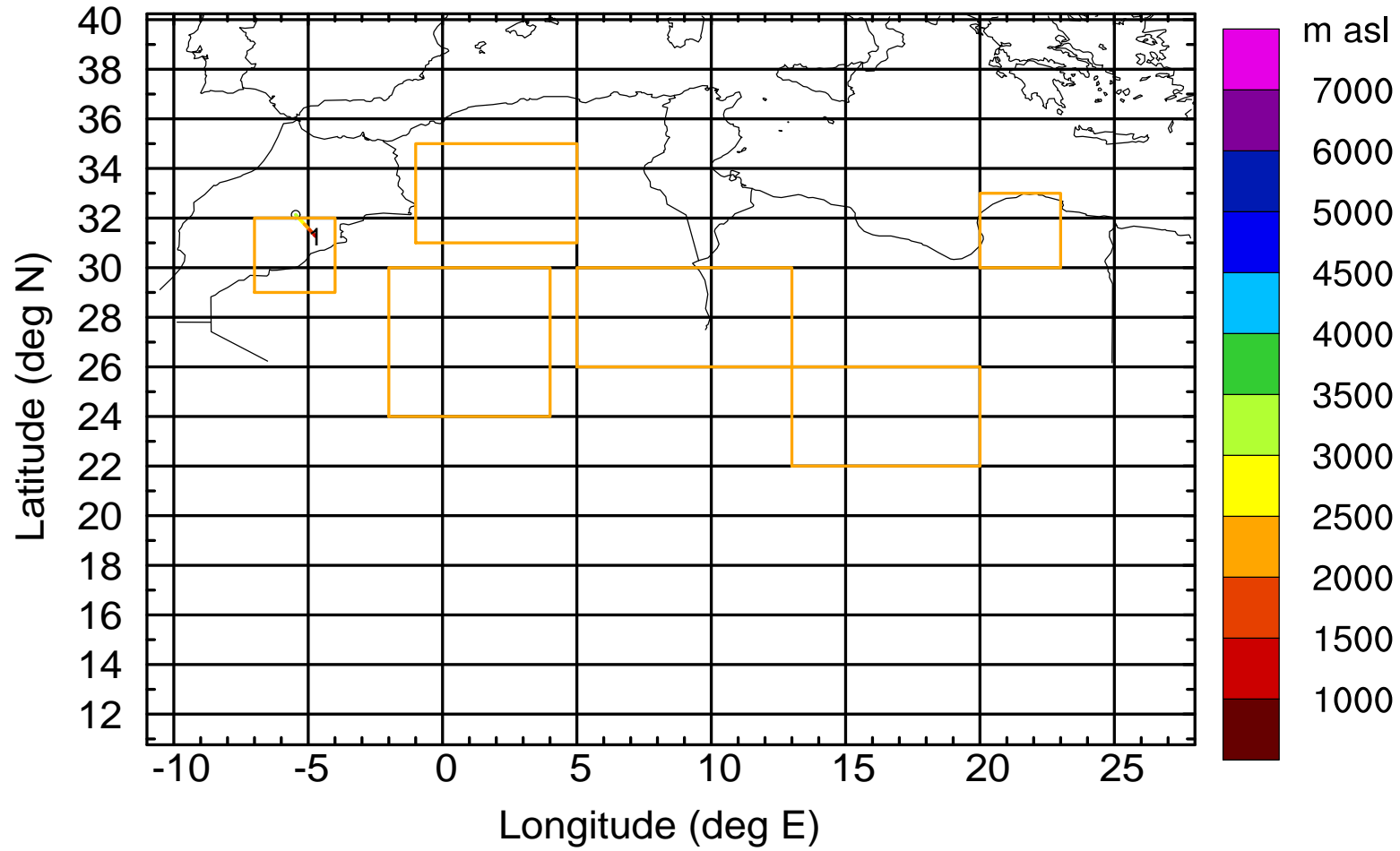
Level #8 of flight 170420a

BWD 20170420/11 -44H = 18/15 UTC



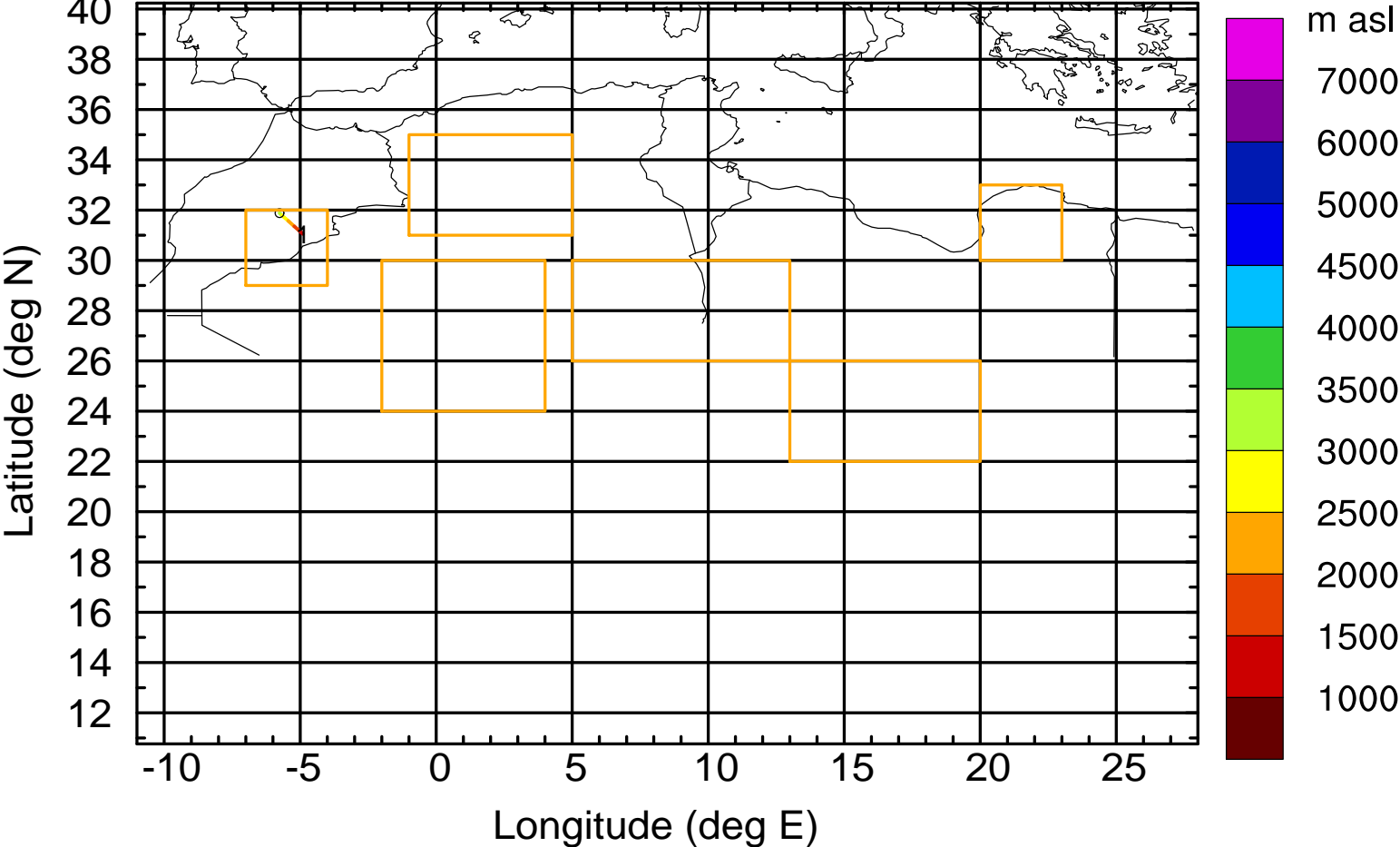
Level #8 of flight 170420a

BWD 20170420/11 -45H = 18/14 UTC



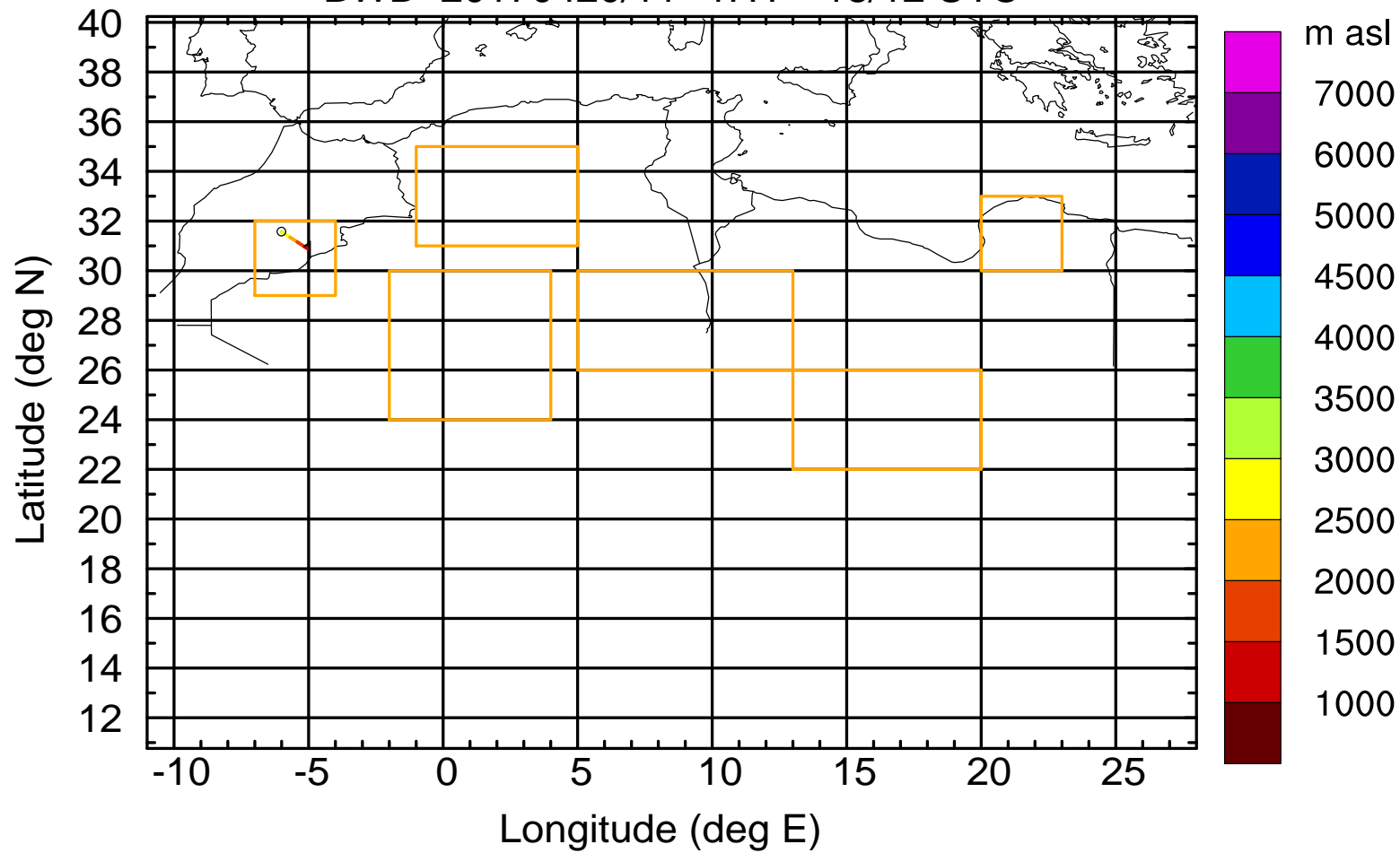
Level #8 of flight 170420a

BWD 20170420/11 -46H = 18/13 UTC



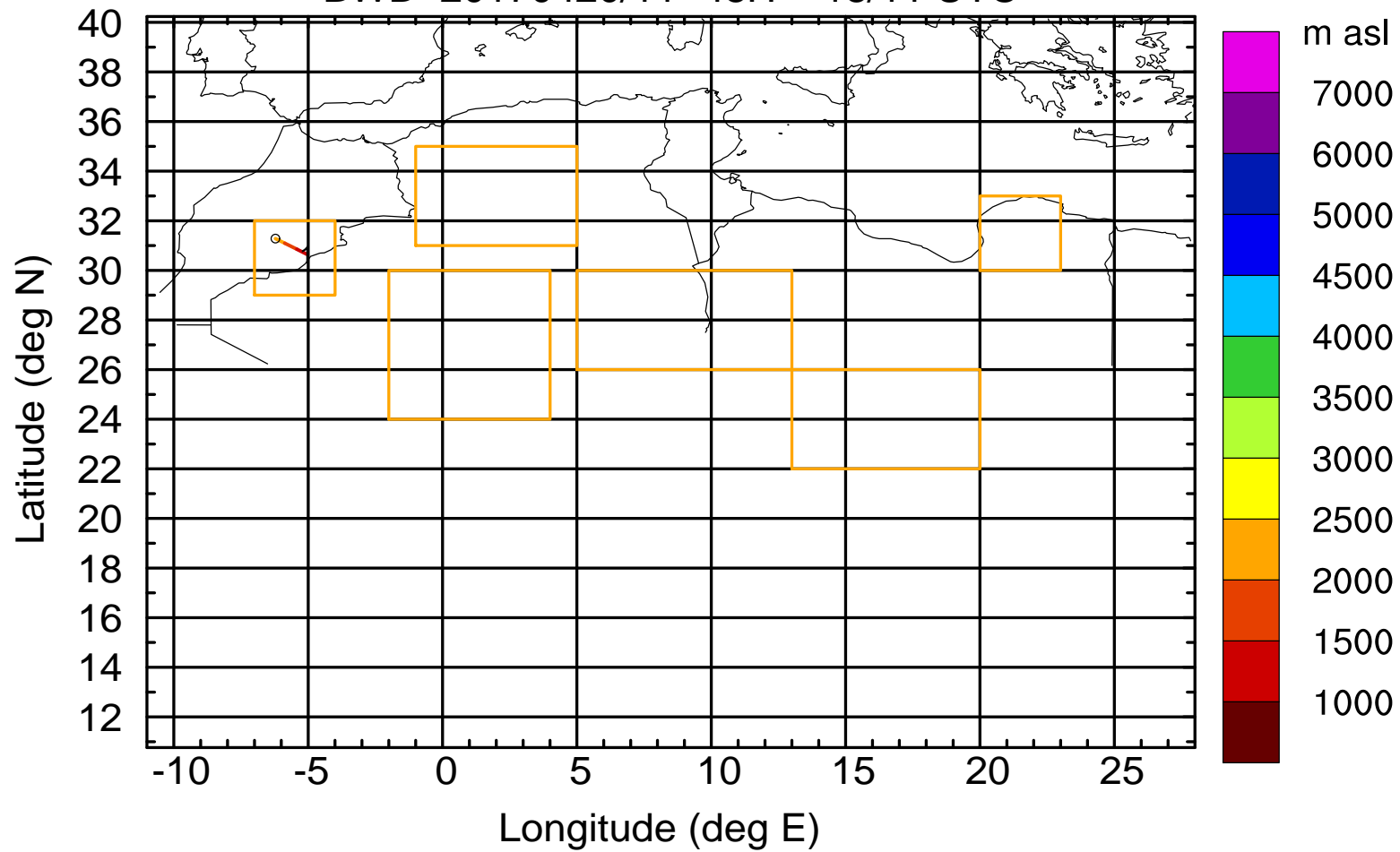
Level #8 of flight 170420a

BWD 20170420/11 -47H = 18/12 UTC



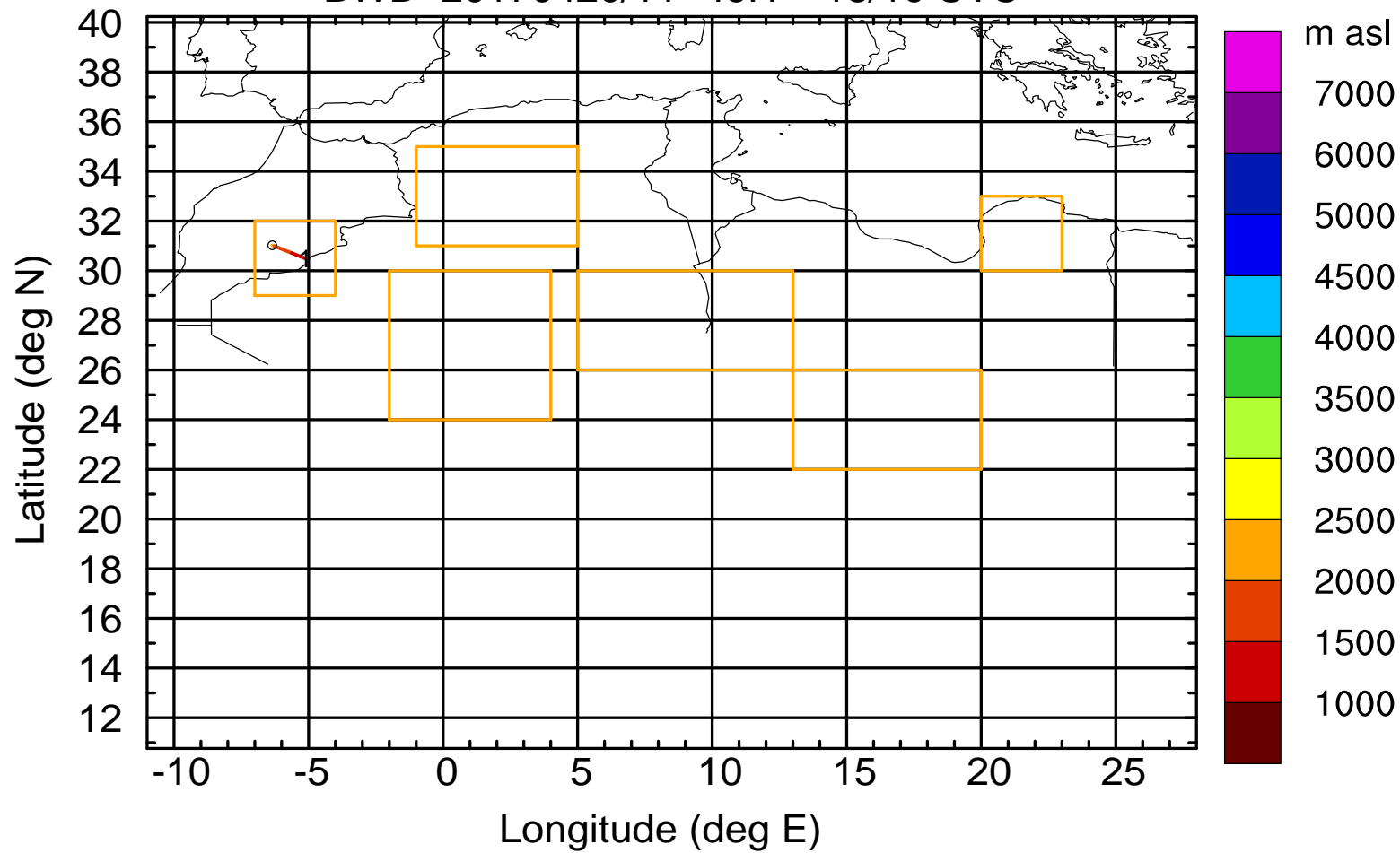
Level #8 of flight 170420a

BWD 20170420/11 -48H = 18/11 UTC



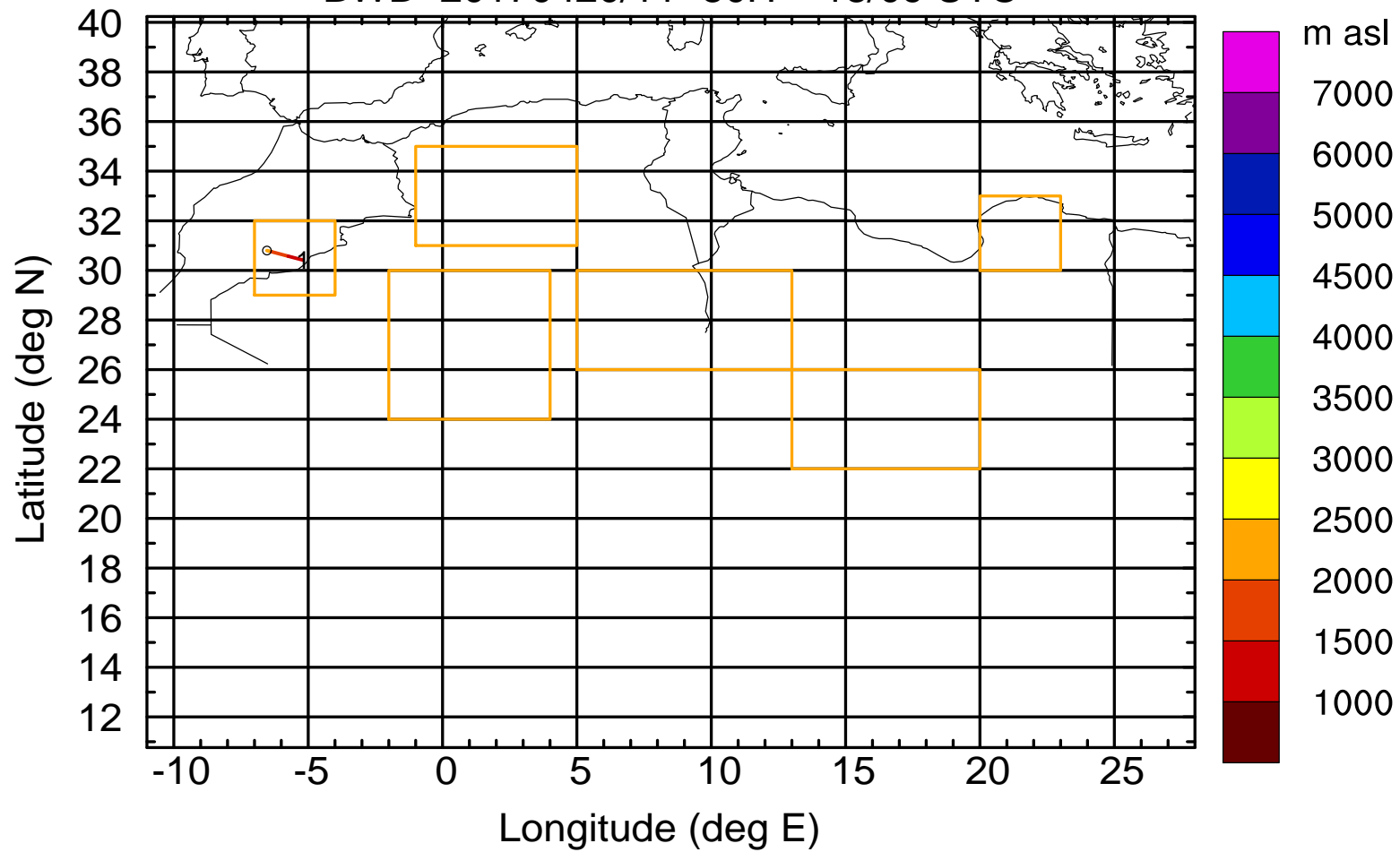
Level #8 of flight 170420a

BWD 20170420/11 -49H = 18/10 UTC



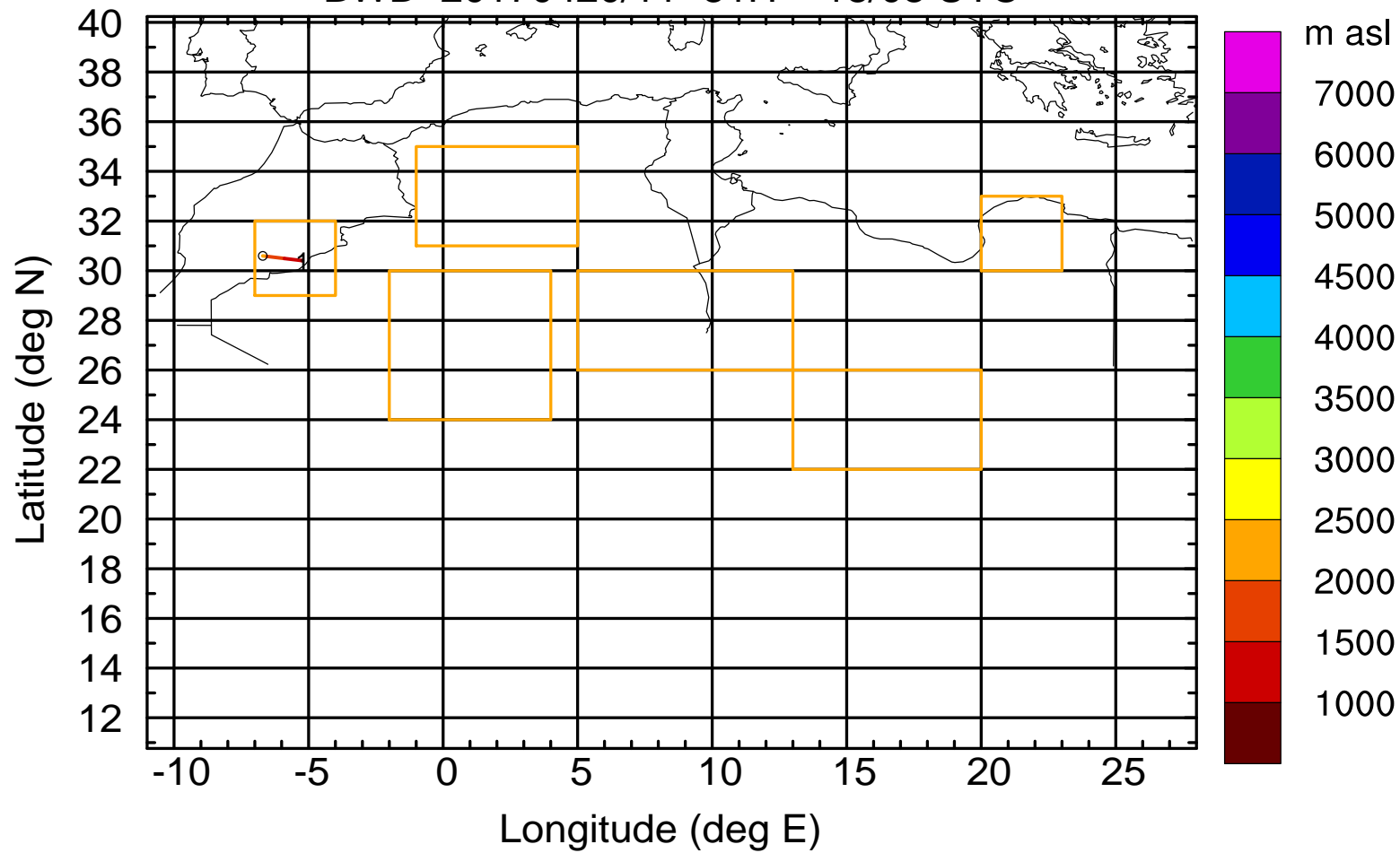
Level #8 of flight 170420a

BWD 20170420/11 -50H = 18/09 UTC



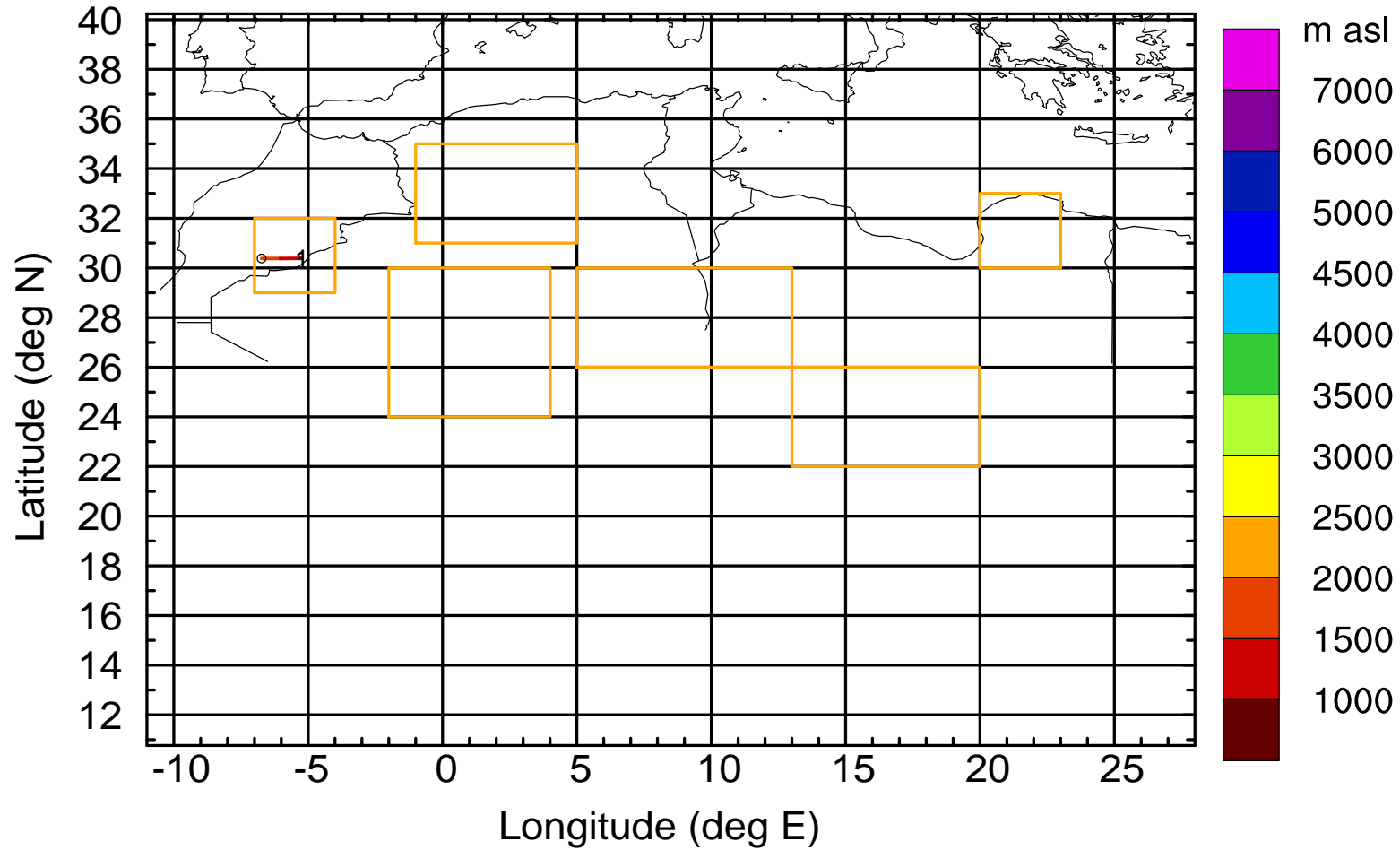
Level #8 of flight 170420a

BWD 20170420/11 -51H = 18/08 UTC



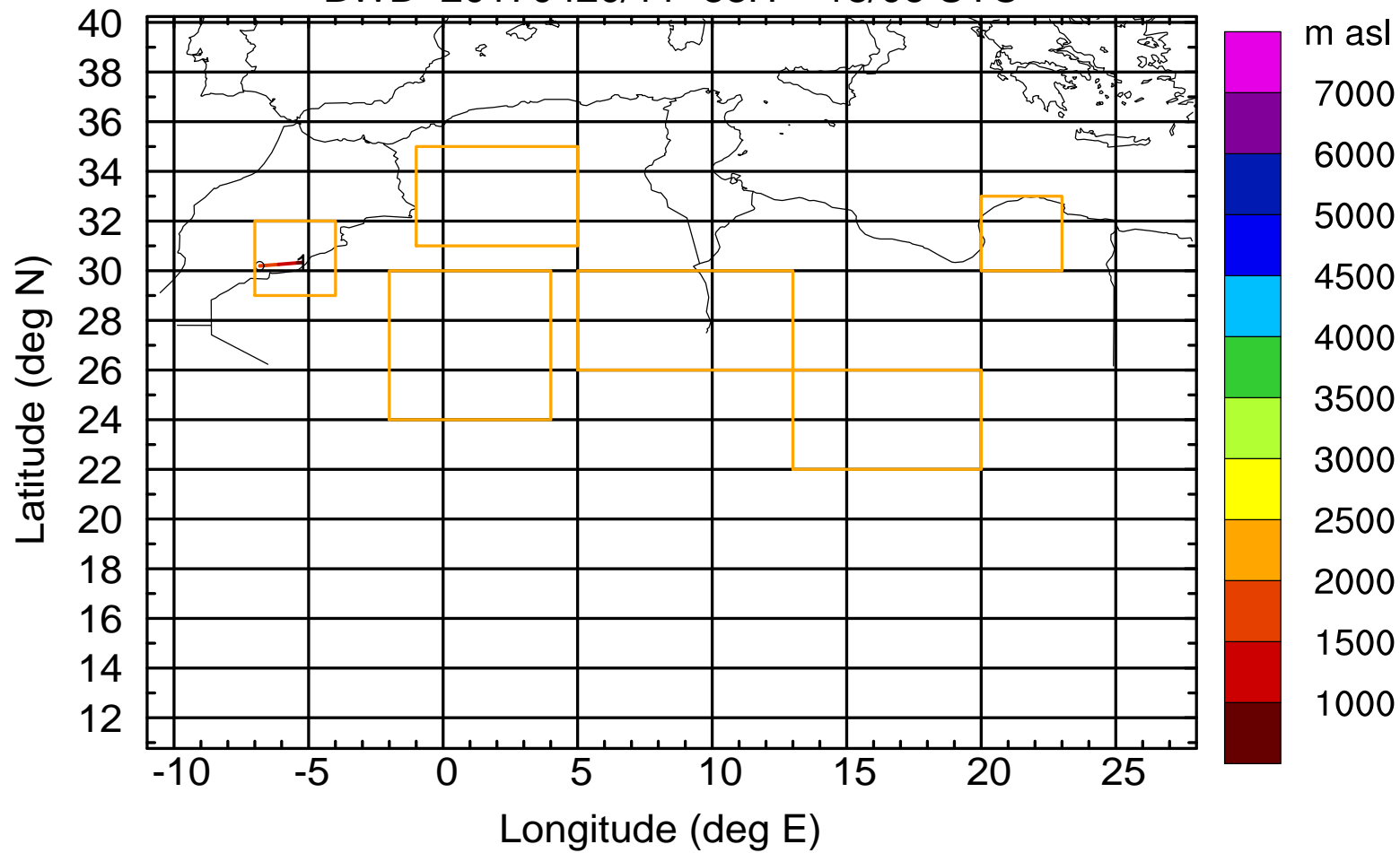
Level #8 of flight 170420a

BWD 20170420/11 -52H = 18/07 UTC



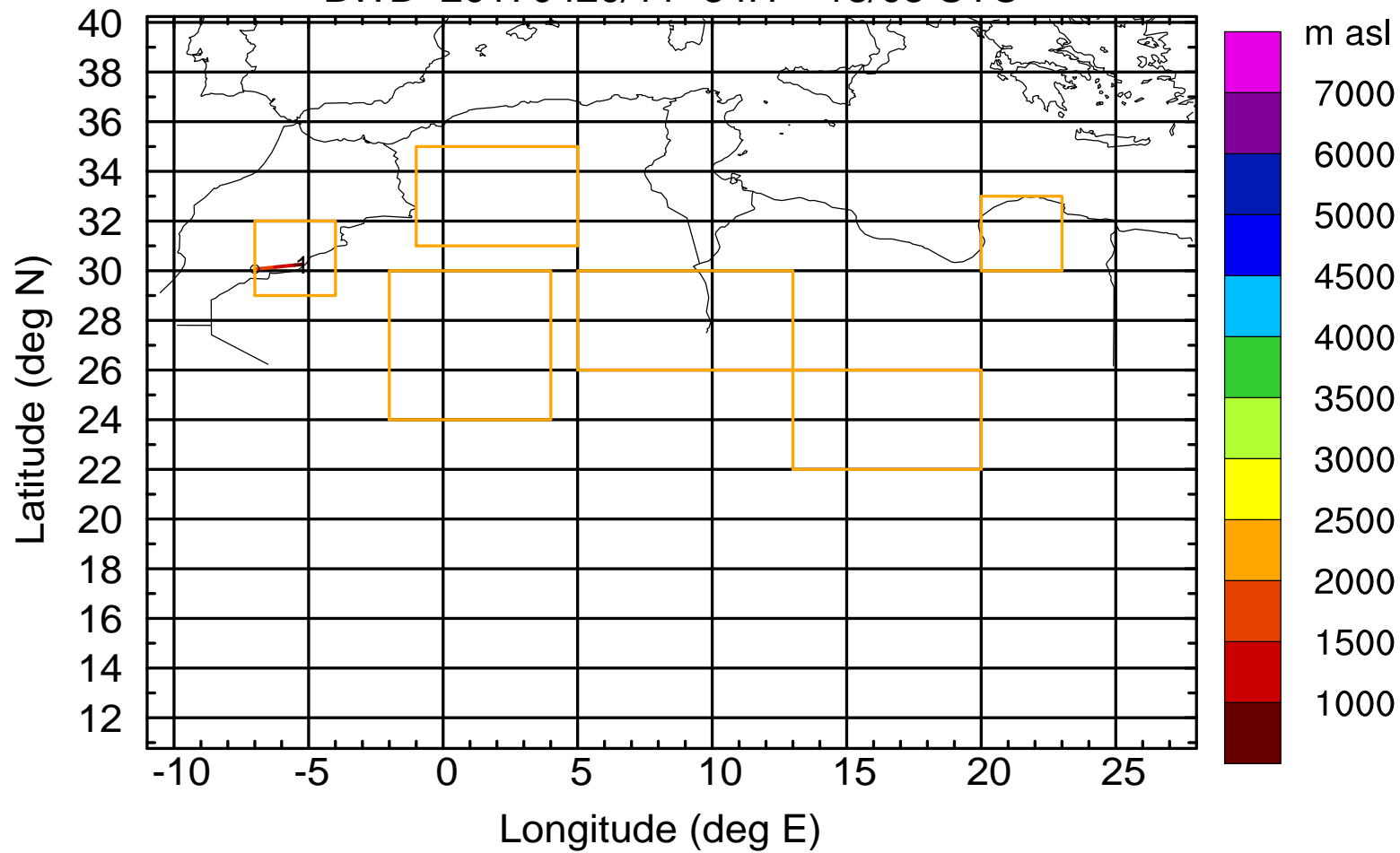
Level #8 of flight 170420a

BWD 20170420/11 -53H = 18/06 UTC



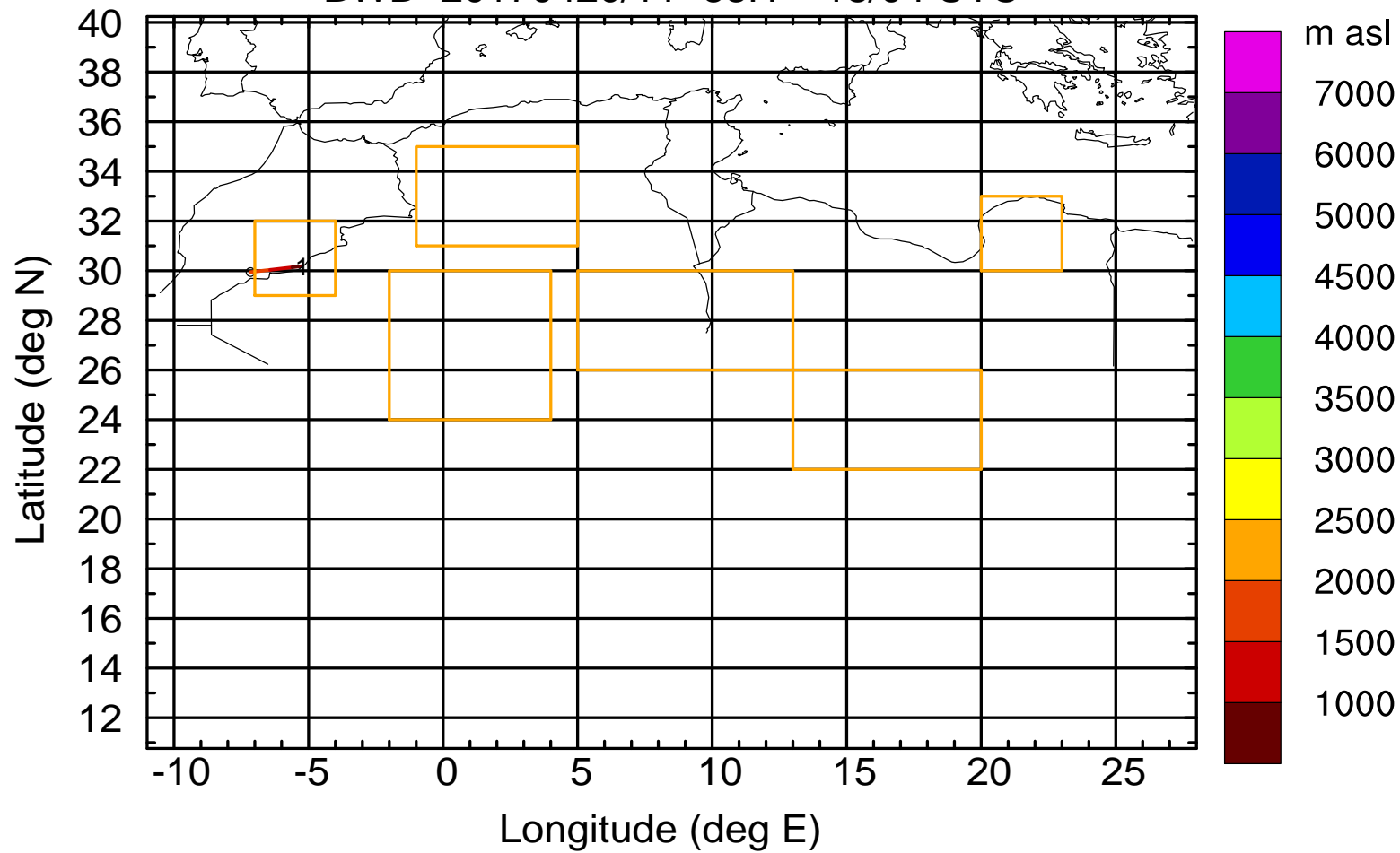
Level #8 of flight 170420a

BWD 20170420/11 -54H = 18/05 UTC



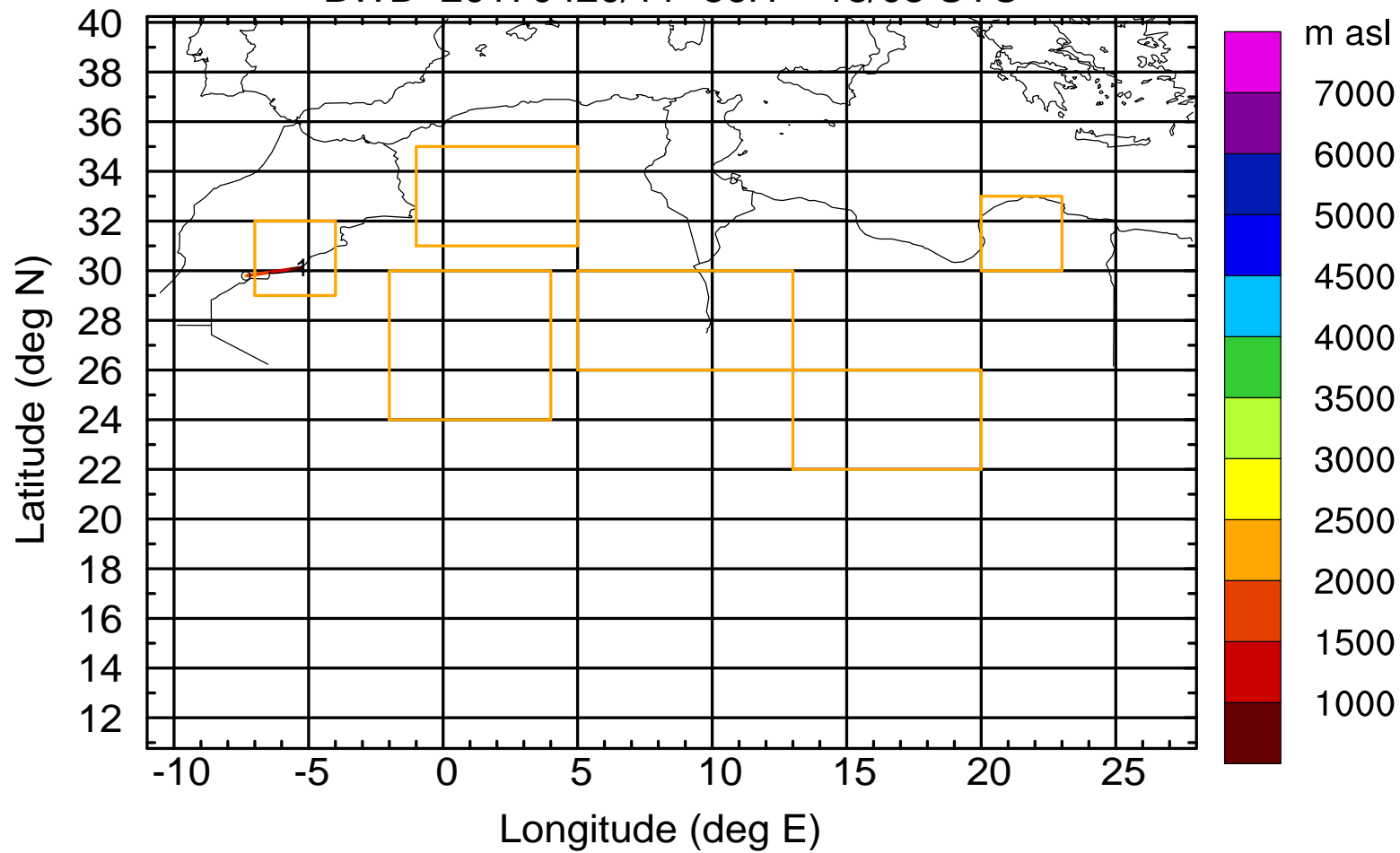
Level #8 of flight 170420a

BWD 20170420/11 -55H = 18/04 UTC



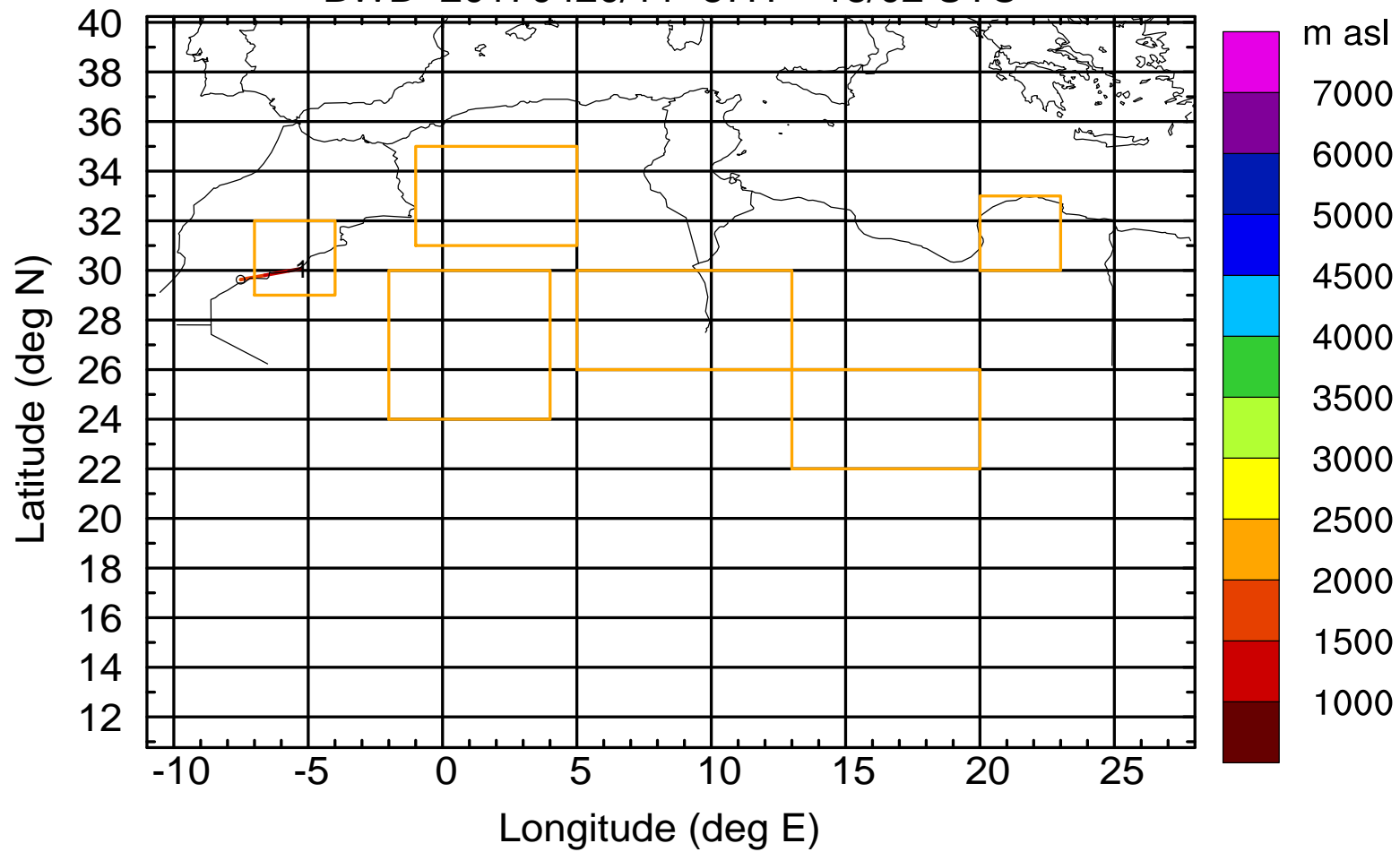
Level #8 of flight 170420a

BWD 20170420/11 -56H = 18/03 UTC



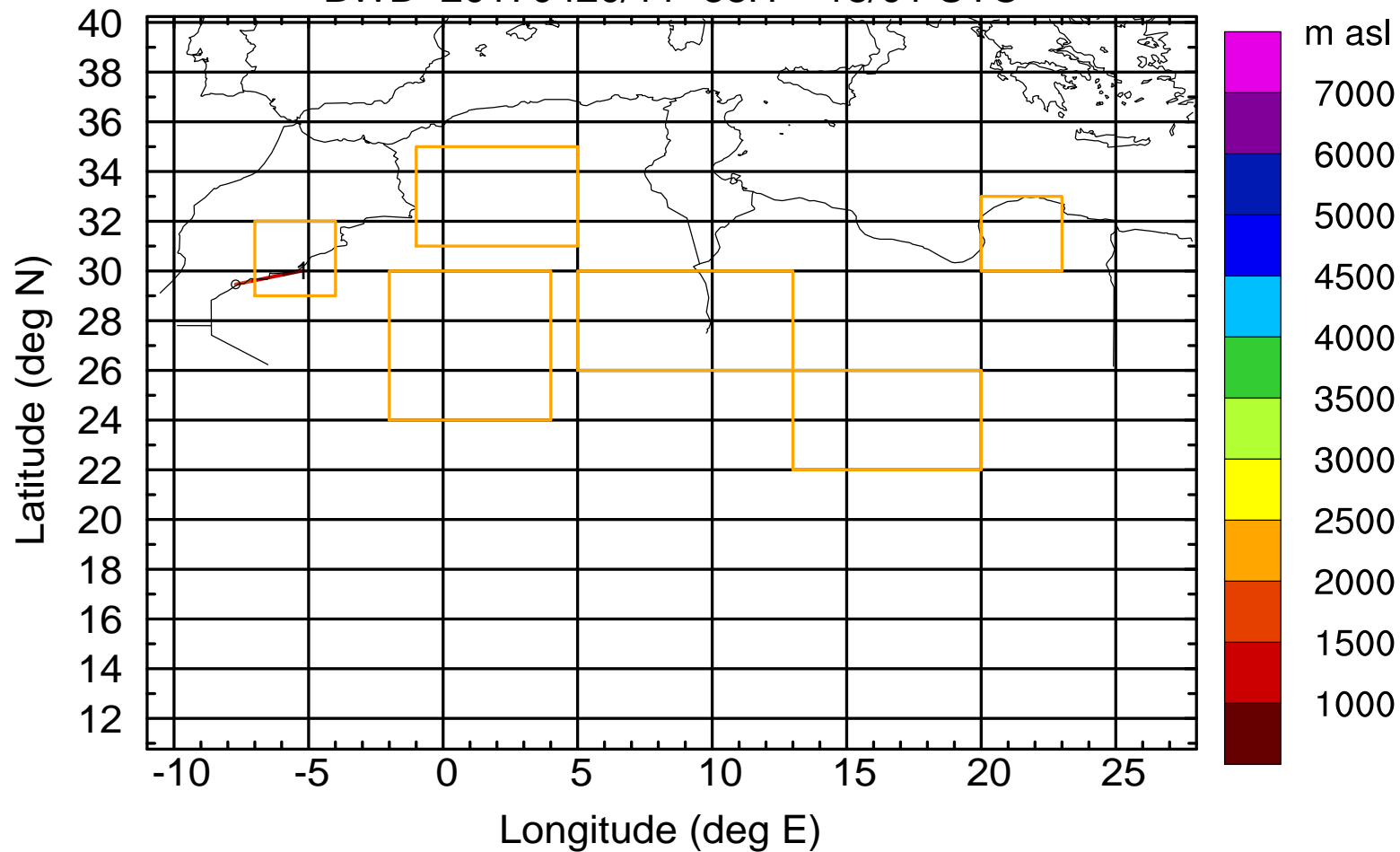
Level #8 of flight 170420a

BWD 20170420/11 -57H = 18/02 UTC



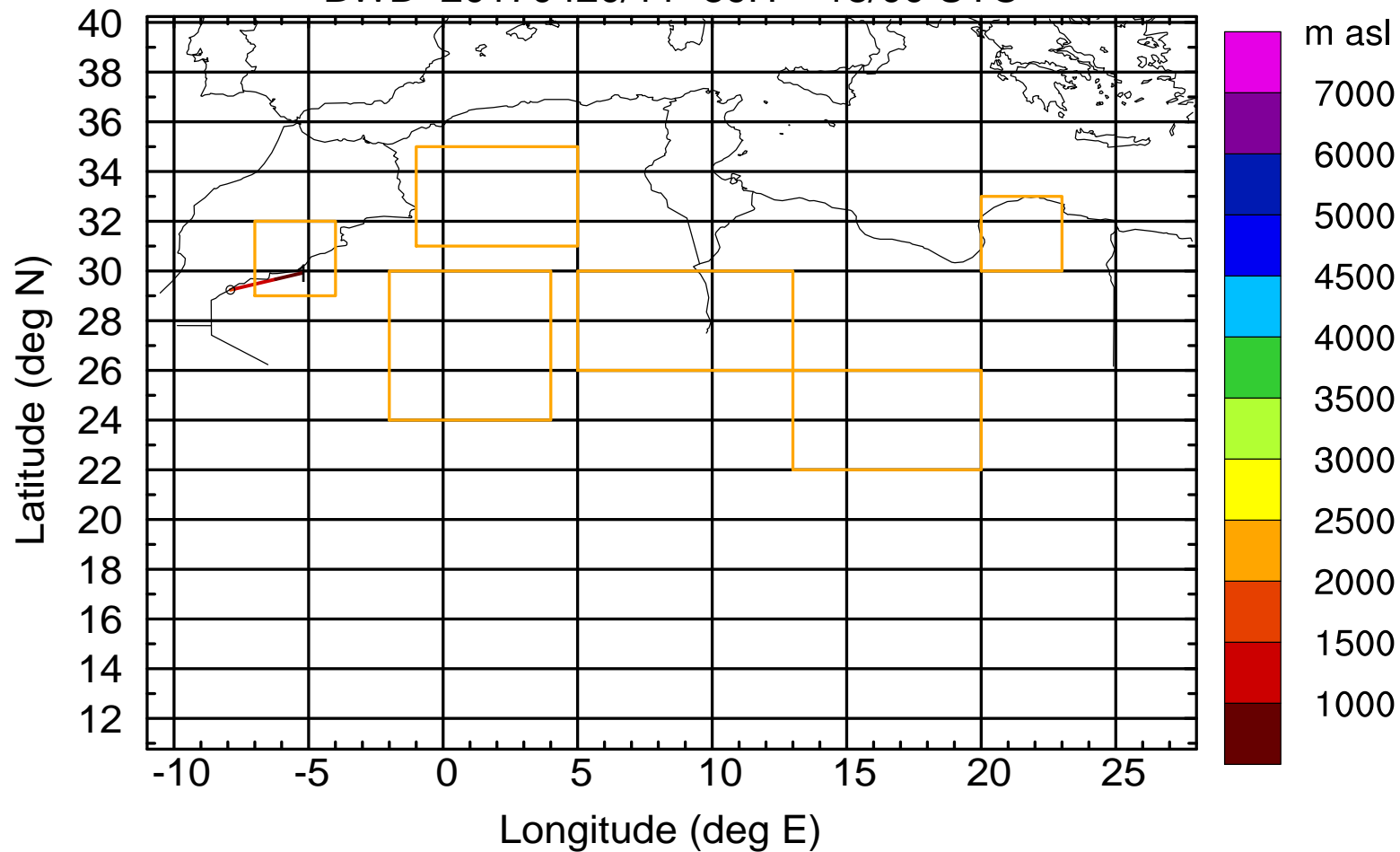
Level #8 of flight 170420a

BWD 20170420/11 -58H = 18/01 UTC



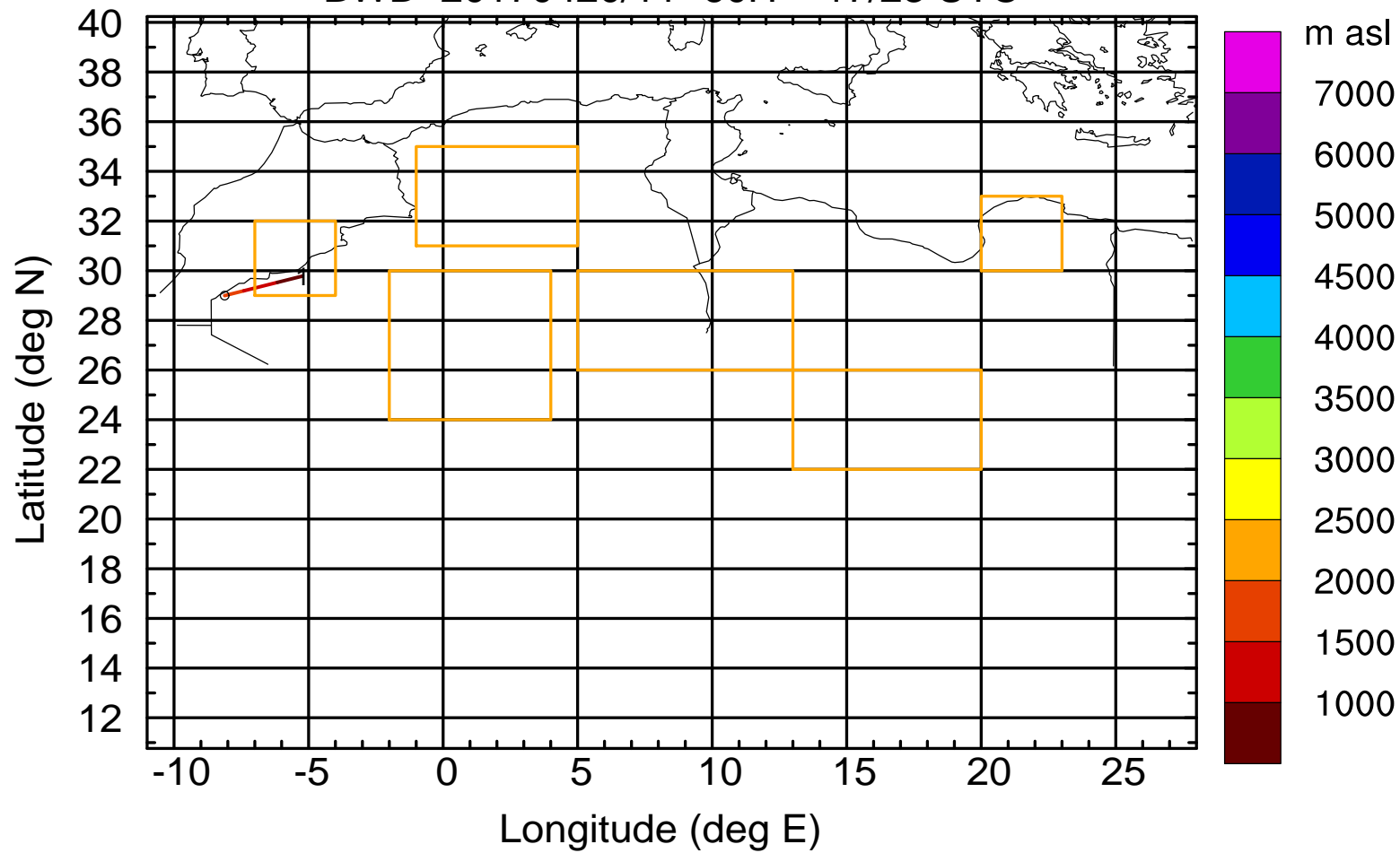
Level #8 of flight 170420a

BWD 20170420/11 -59H = 18/00 UTC



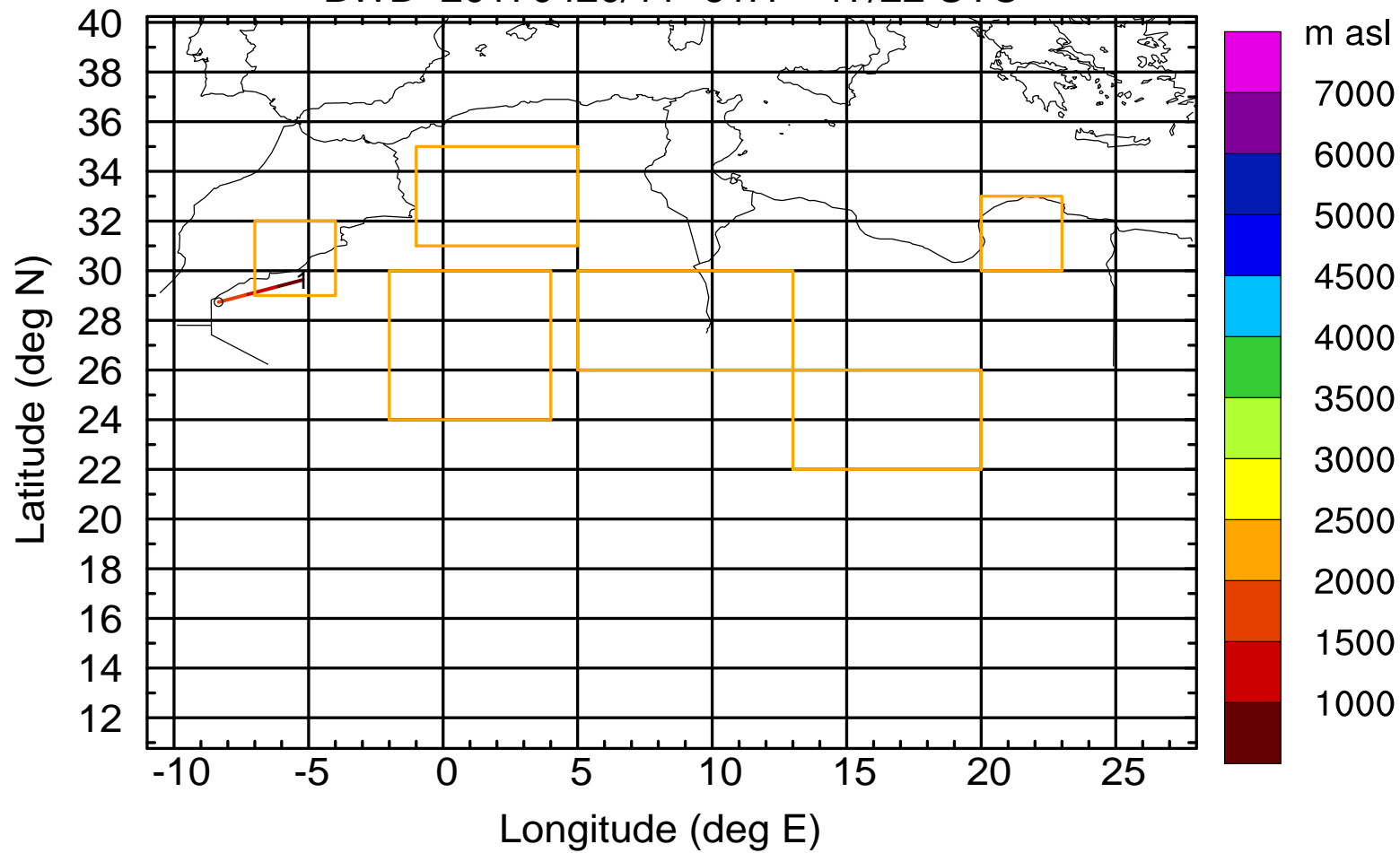
Level #8 of flight 170420a

BWD 20170420/11 -60H = 17/23 UTC



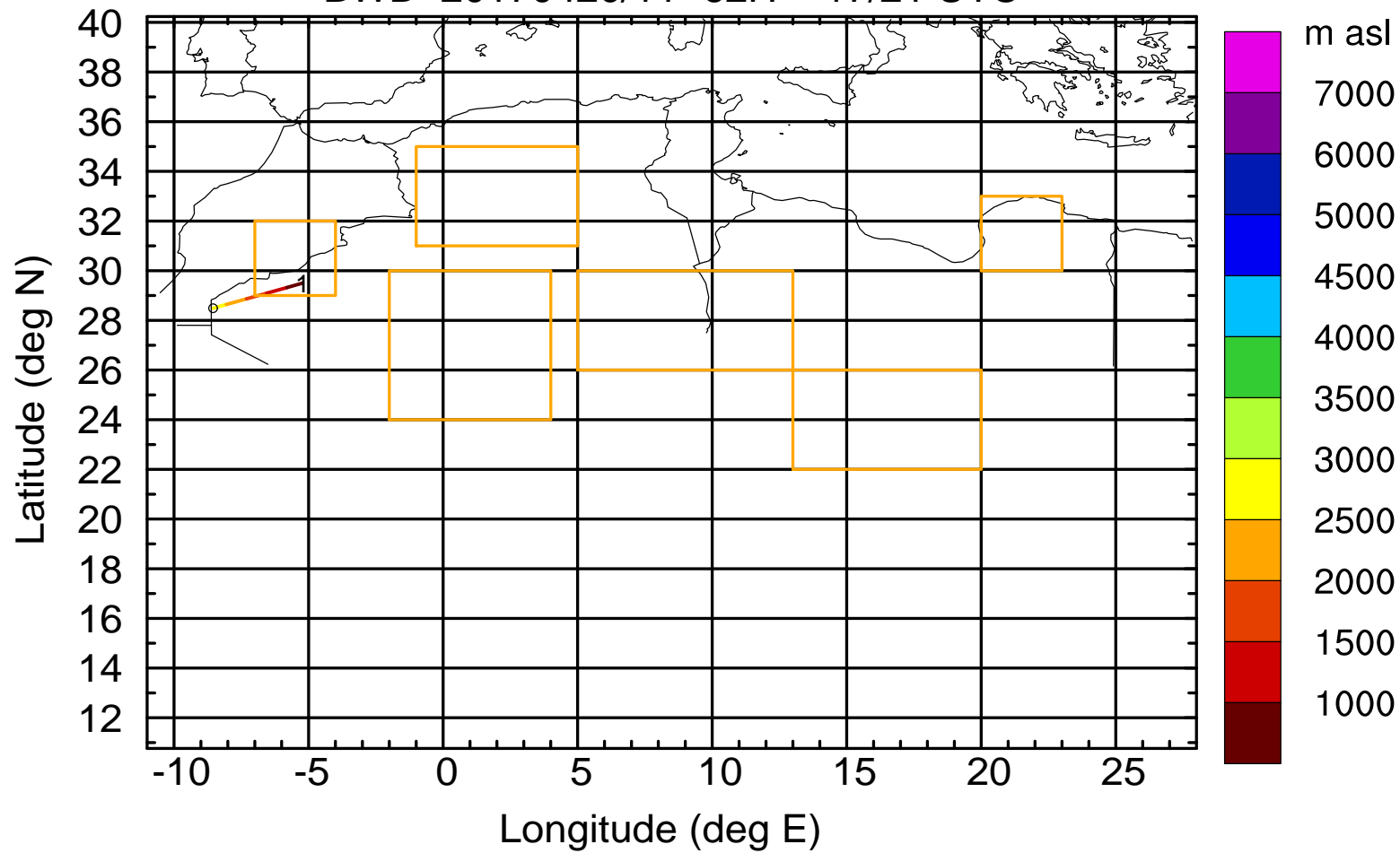
Level #8 of flight 170420a

BWD 20170420/11 -61H = 17/22 UTC



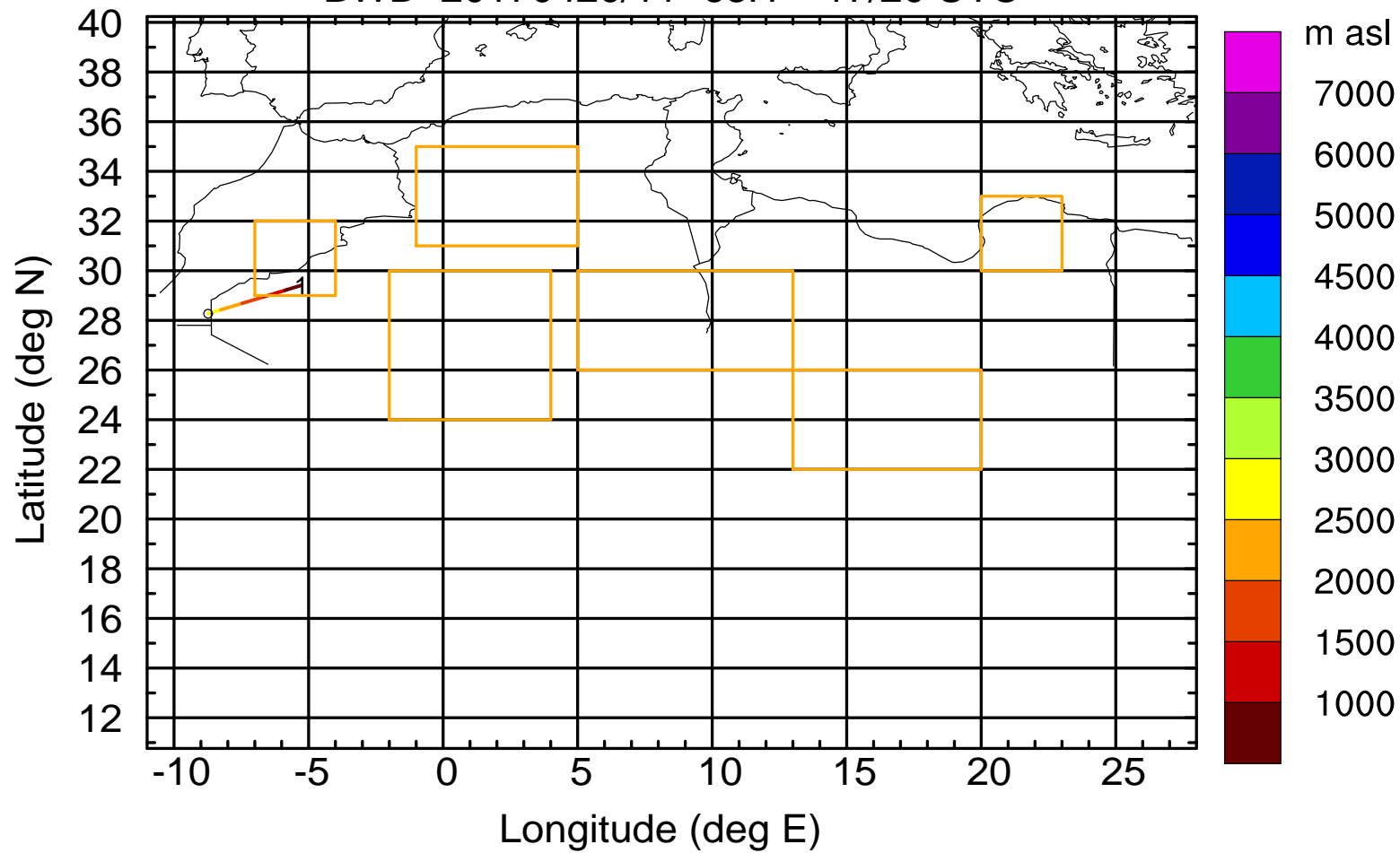
Level #8 of flight 170420a

BWD 20170420/11 -62H = 17/21 UTC



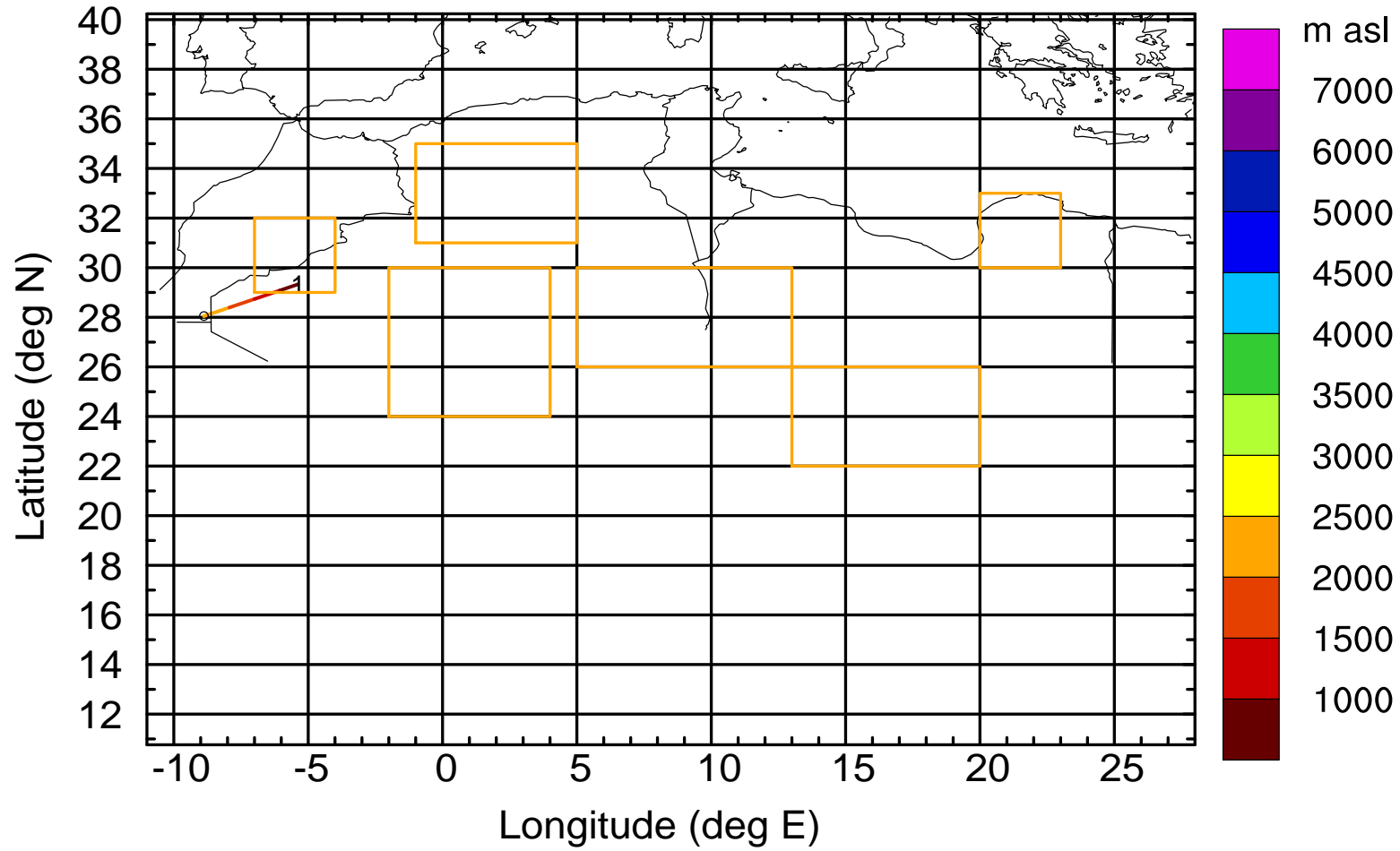
Level #8 of flight 170420a

BWD 20170420/11 -63H = 17/20 UTC



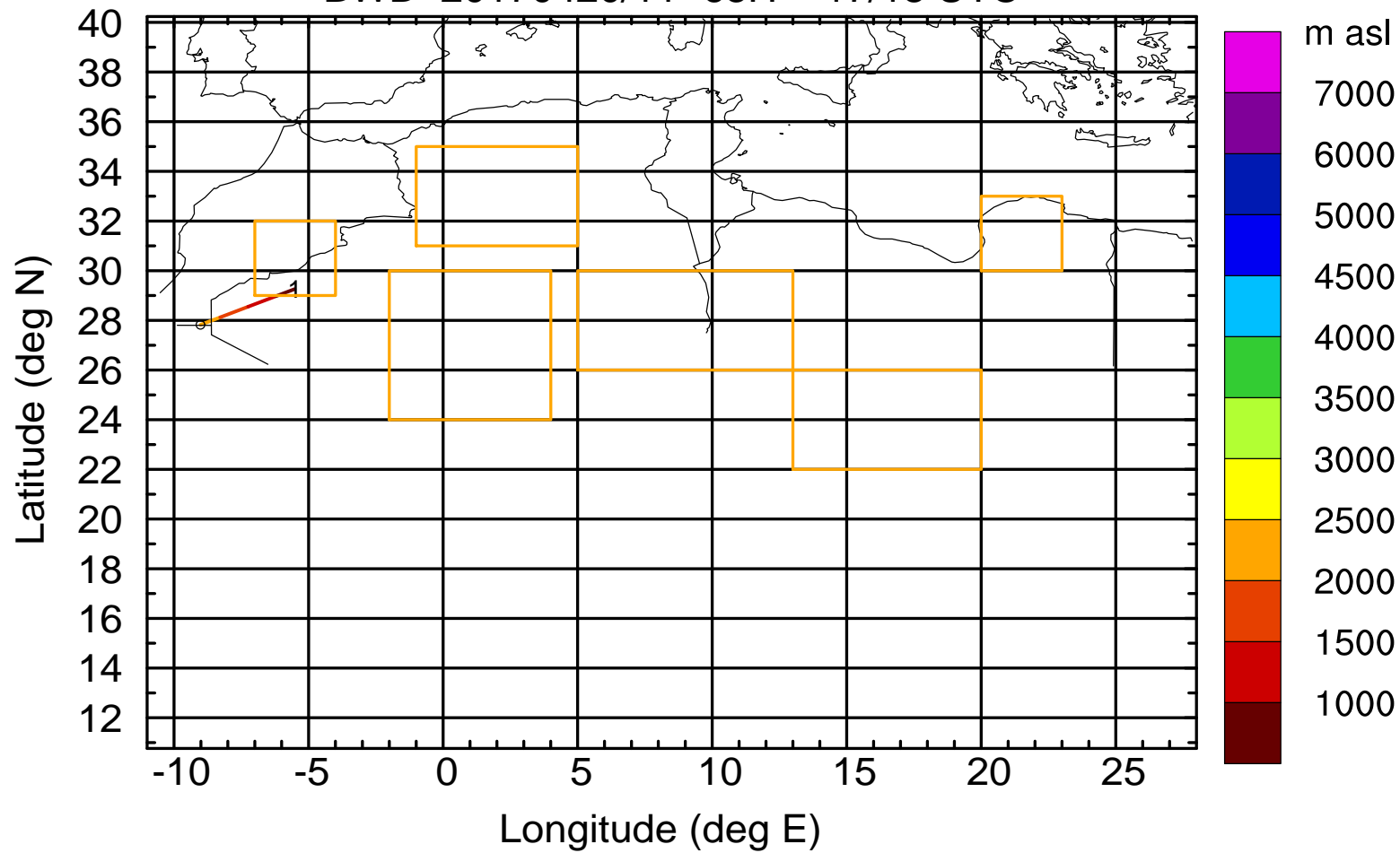
Level #8 of flight 170420a

BWD 20170420/11 -64H = 17/19 UTC



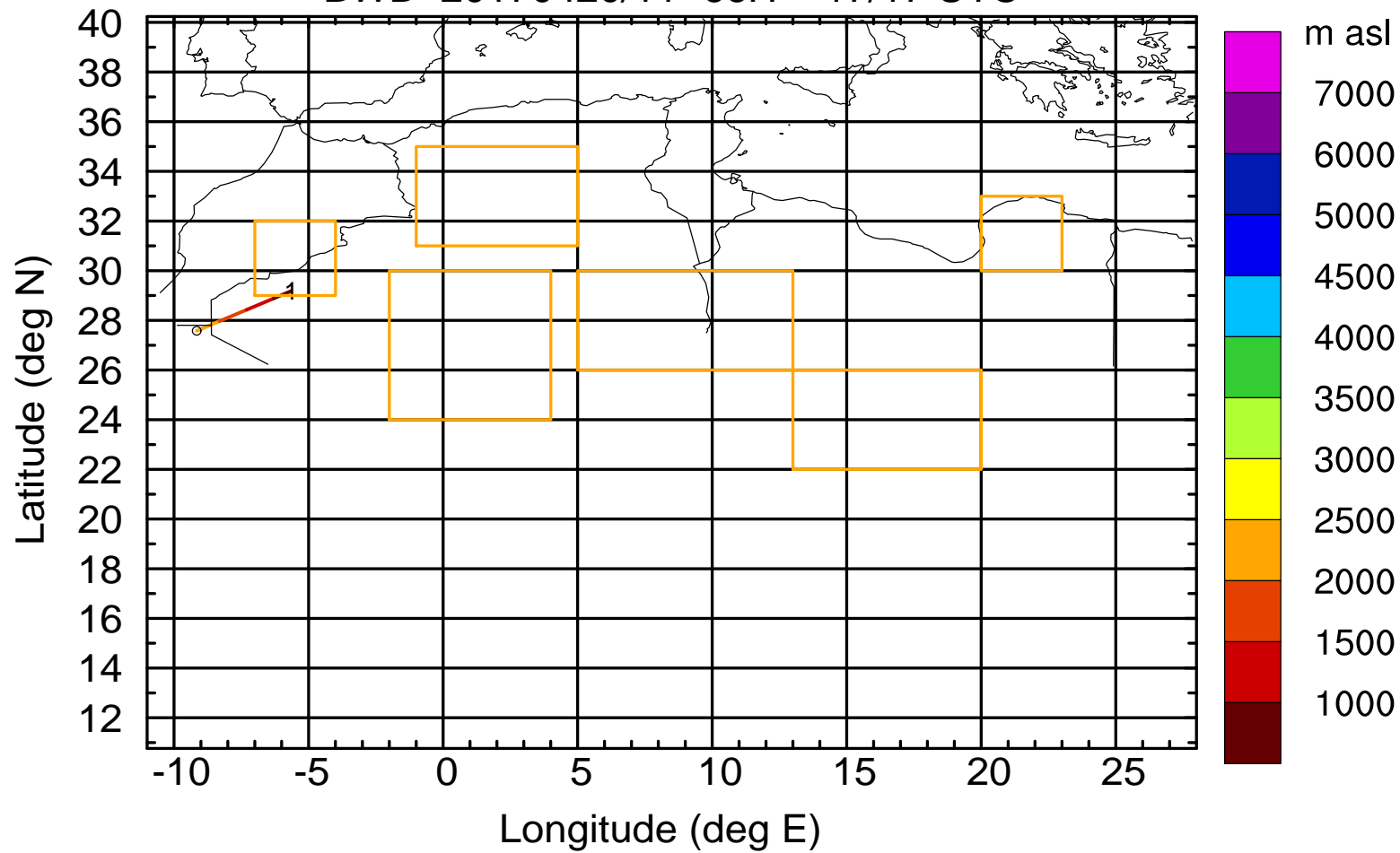
Level #8 of flight 170420a

BWD 20170420/11 -65H = 17/18 UTC



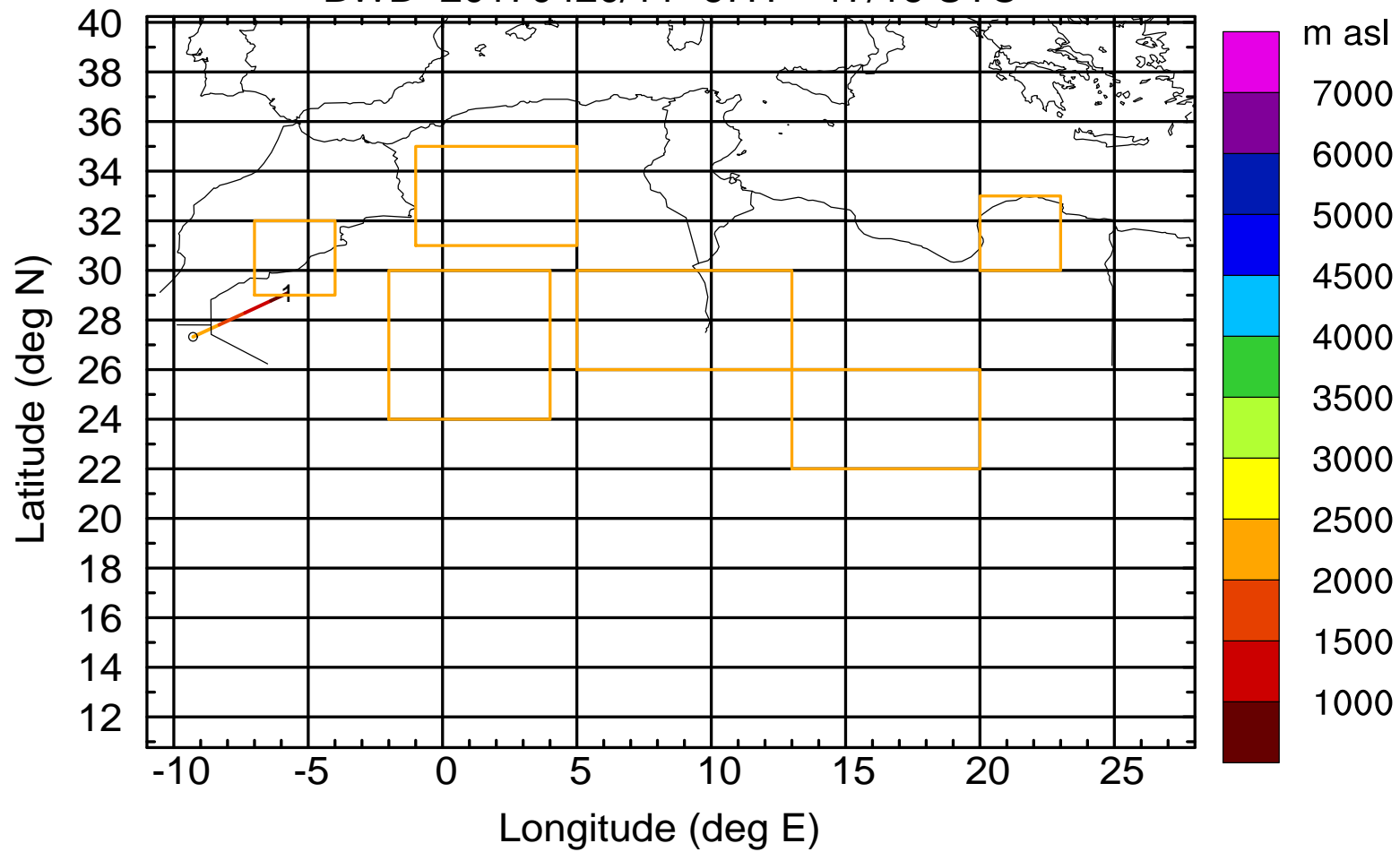
Level #8 of flight 170420a

BWD 20170420/11 -66H = 17/17 UTC



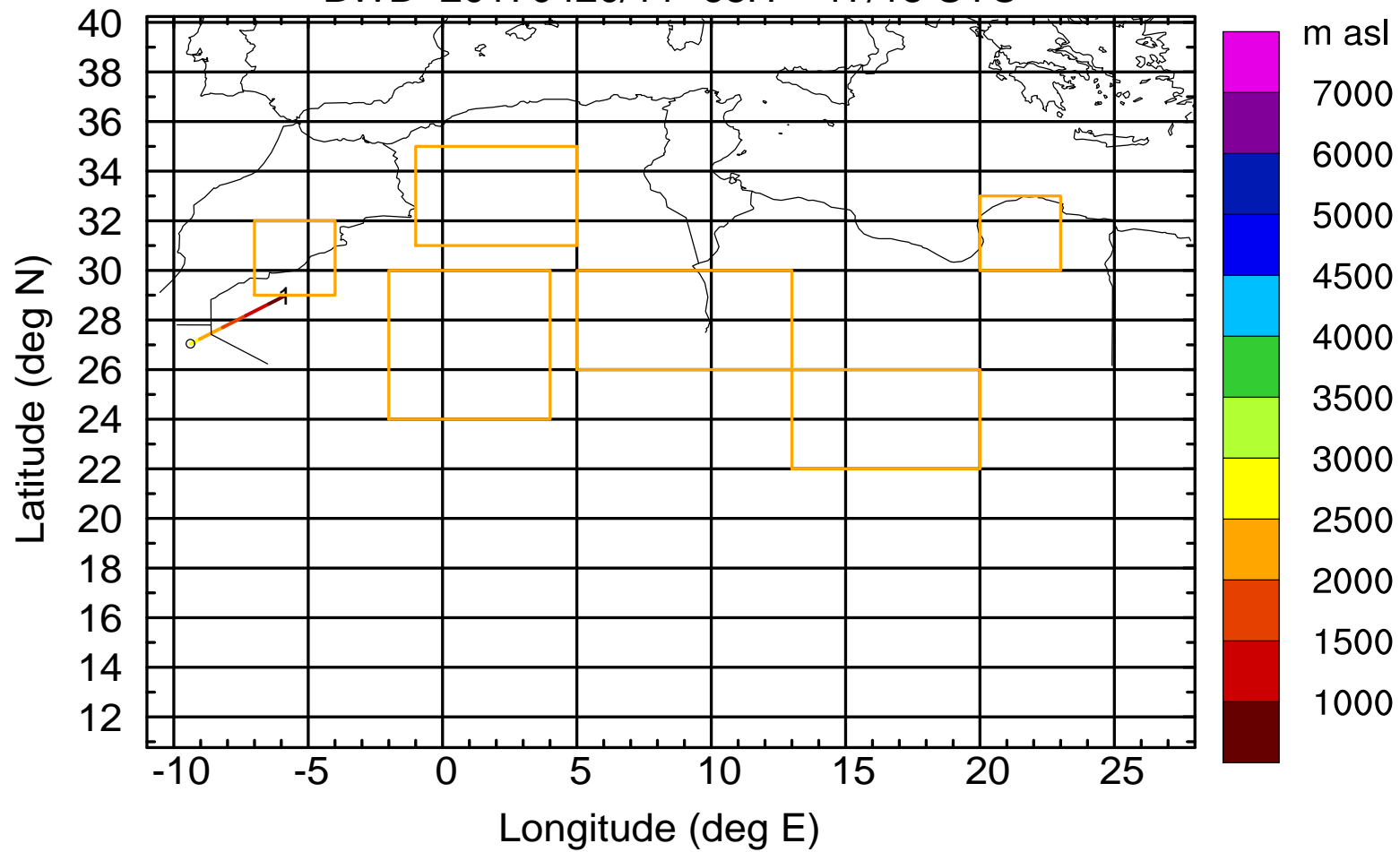
Level #8 of flight 170420a

BWD 20170420/11 -67H = 17/16 UTC



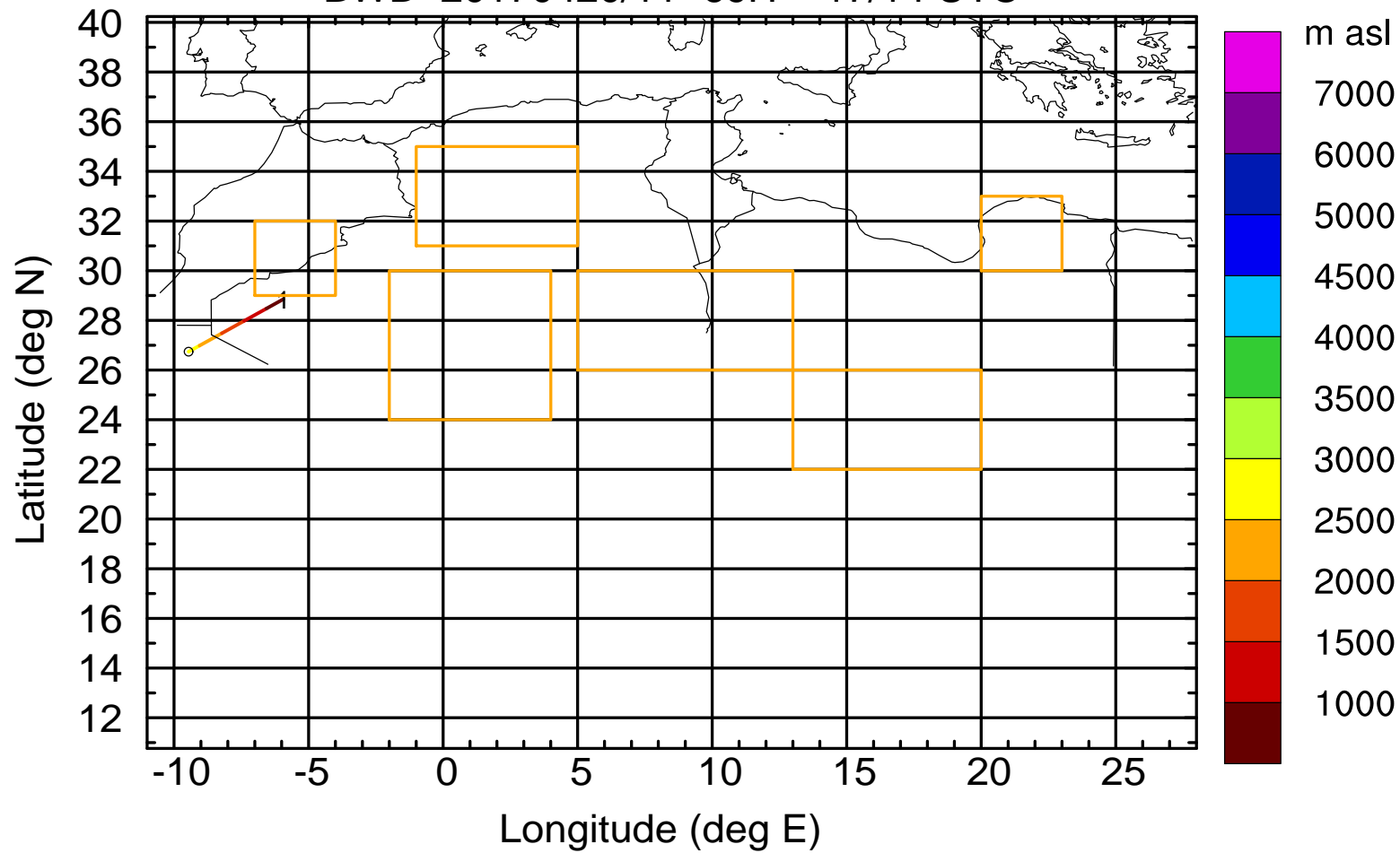
Level #8 of flight 170420a

BWD 20170420/11 -68H = 17/15 UTC



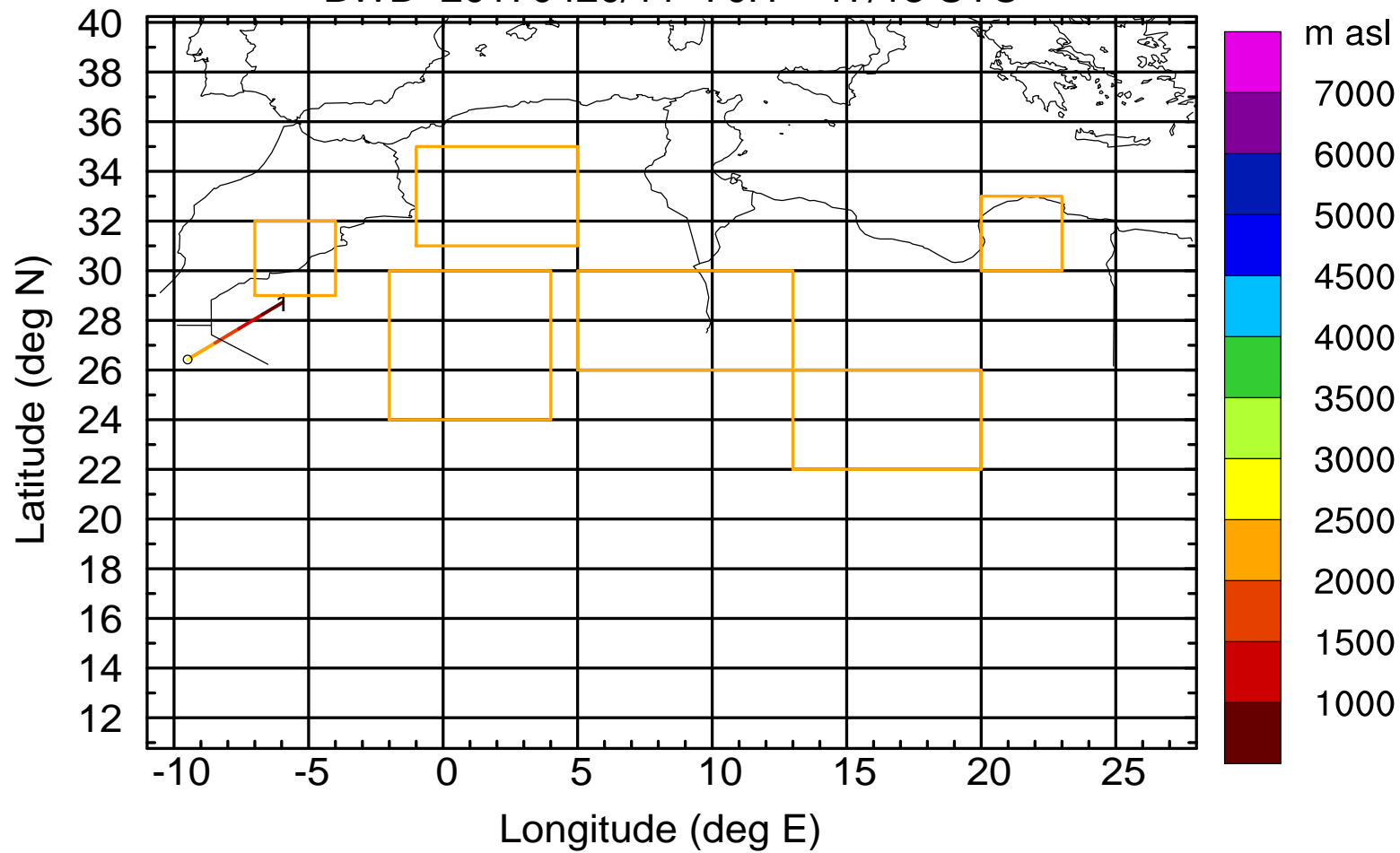
Level #8 of flight 170420a

BWD 20170420/11 -69H = 17/14 UTC



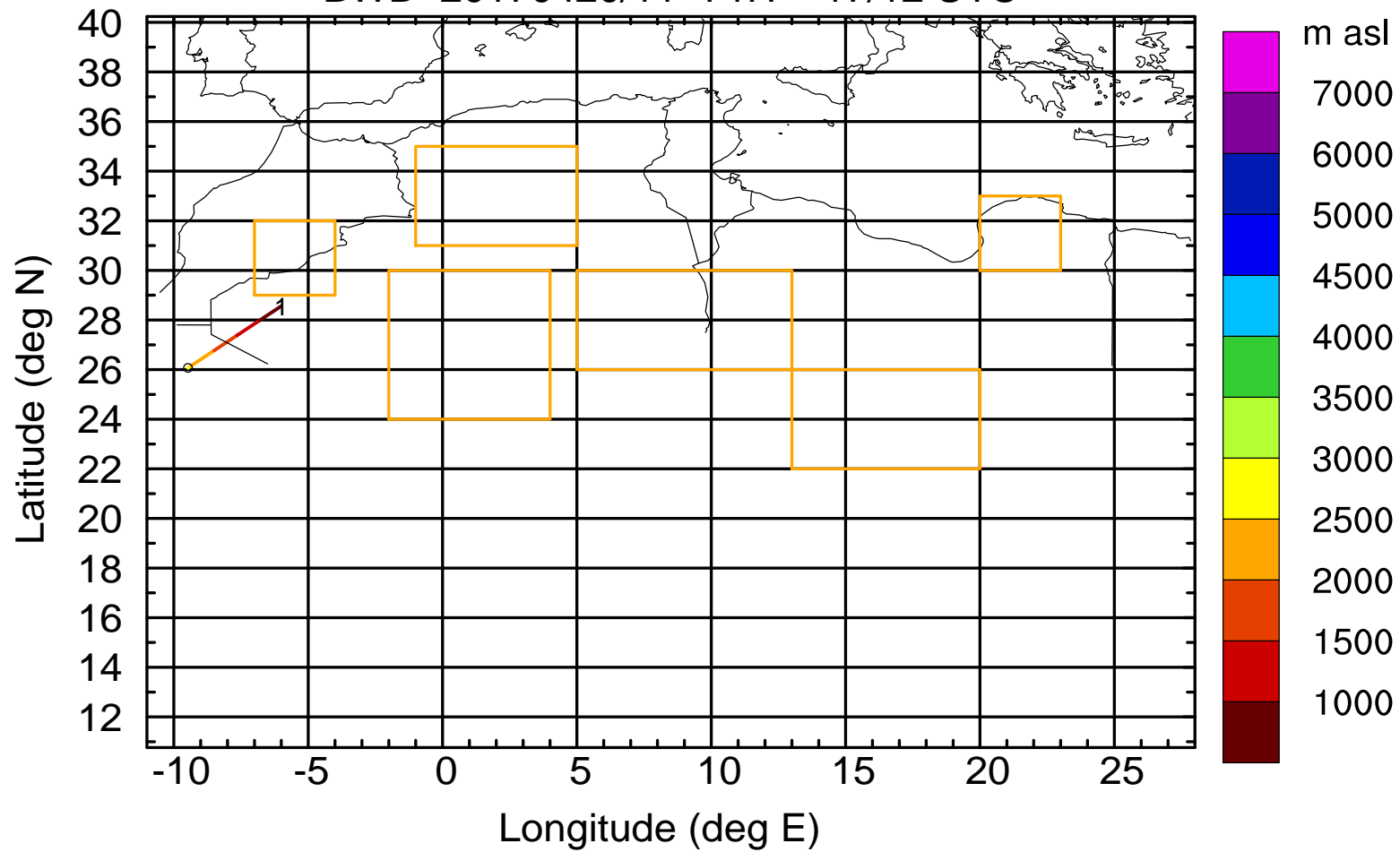
Level #8 of flight 170420a

BWD 20170420/11 -70H = 17/13 UTC



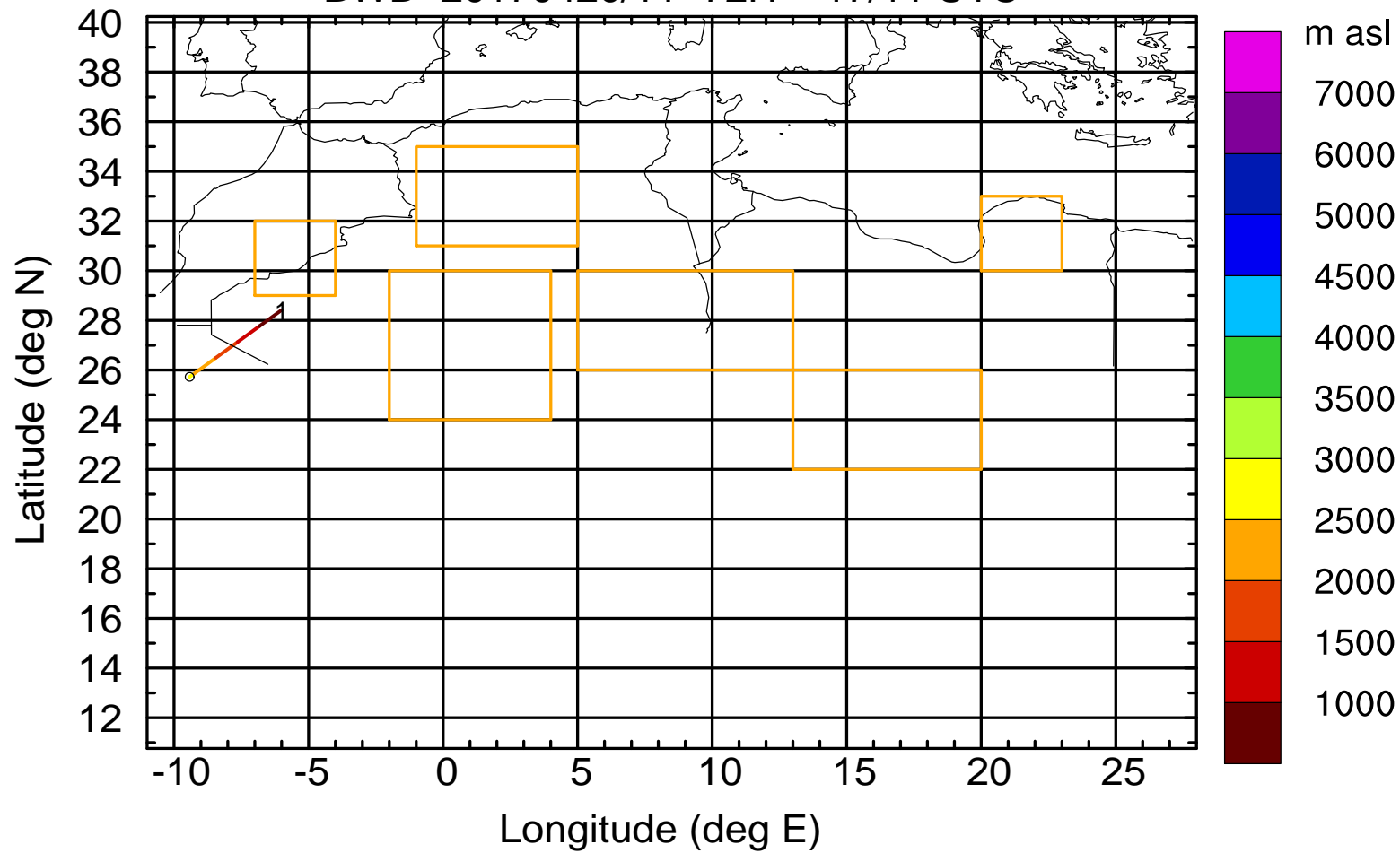
Level #8 of flight 170420a

BWD 20170420/11 -71H = 17/12 UTC



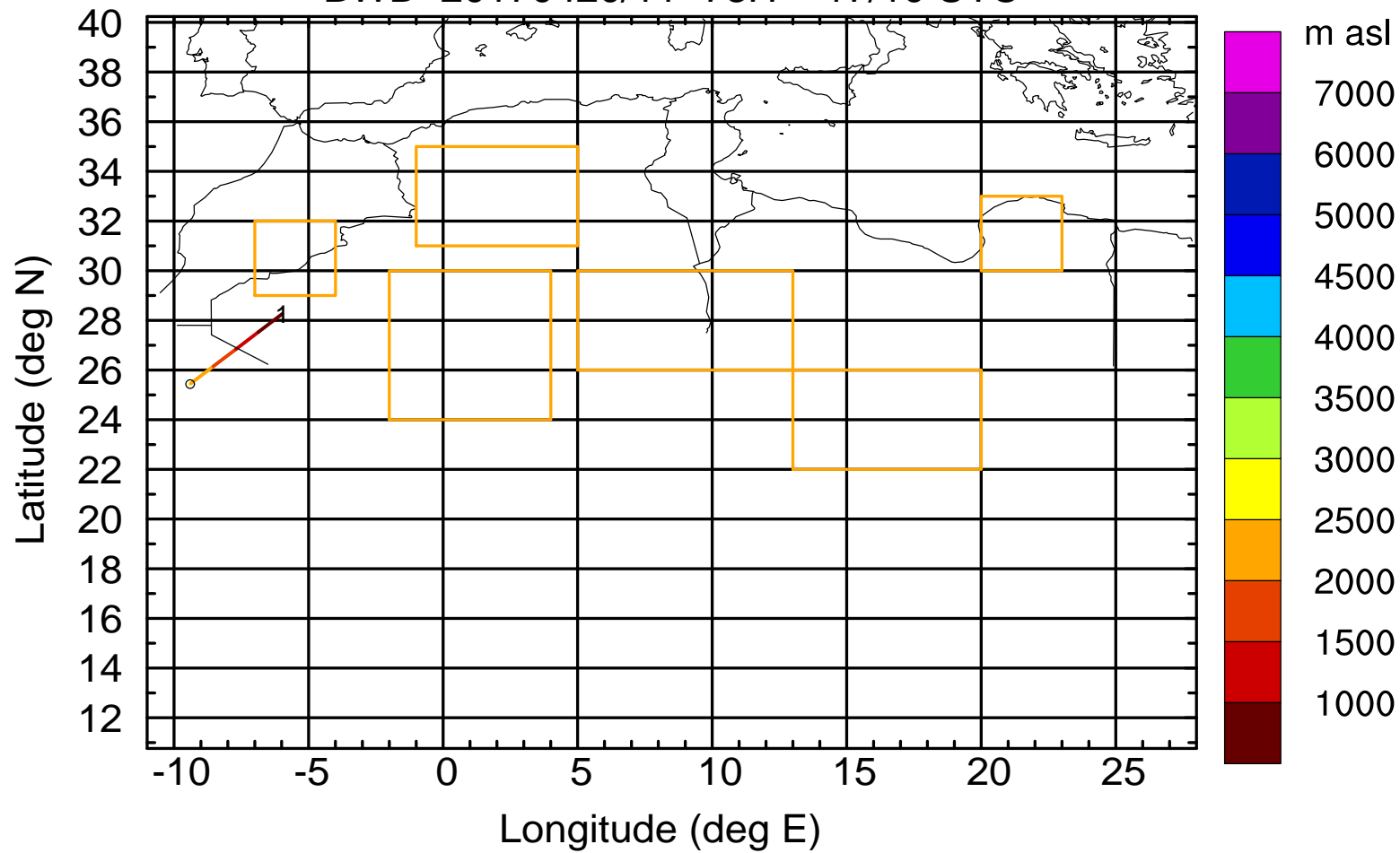
Level #8 of flight 170420a

BWD 20170420/11 -72H = 17/11 UTC



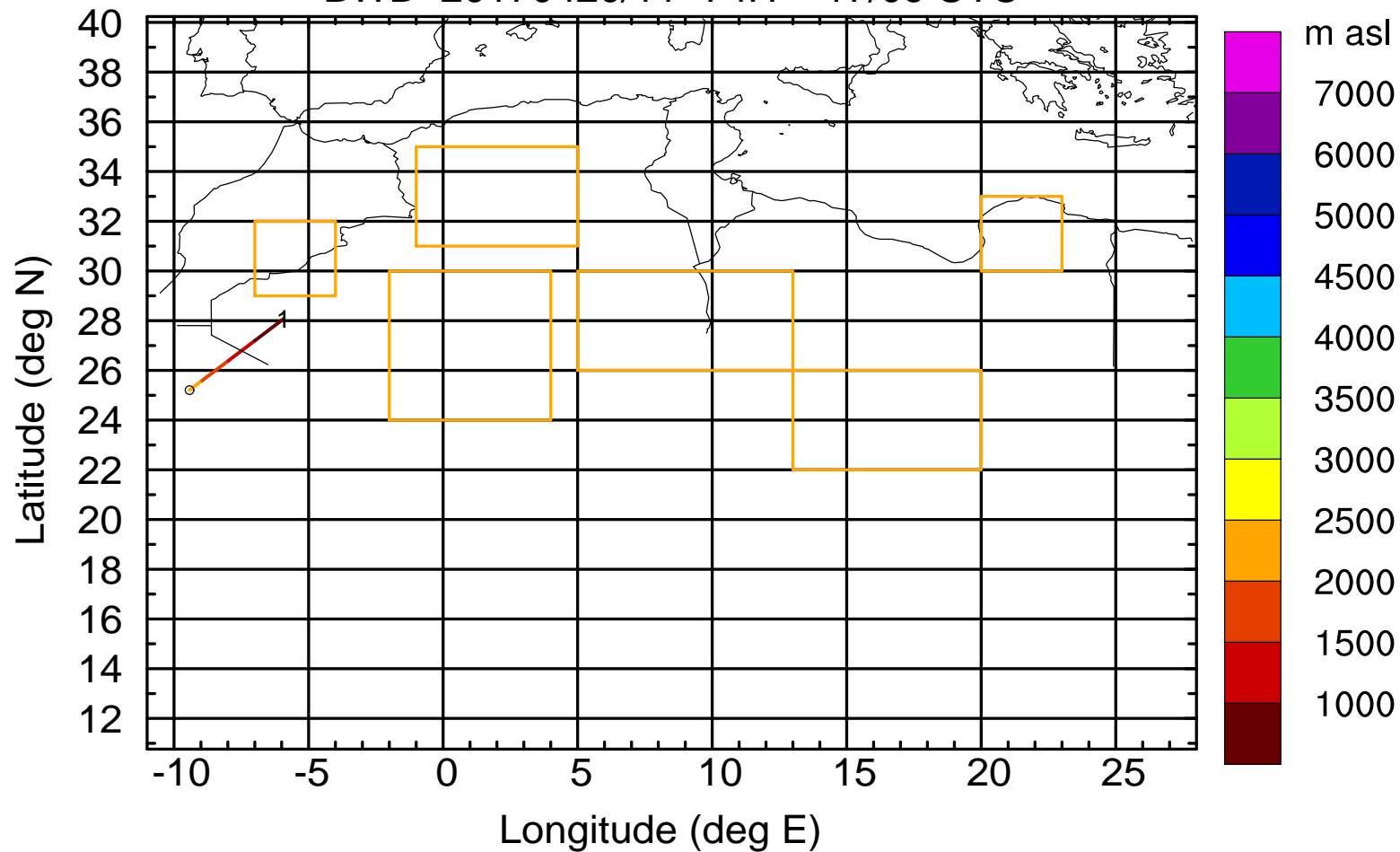
Level #8 of flight 170420a

BWD 20170420/11 -73H = 17/10 UTC



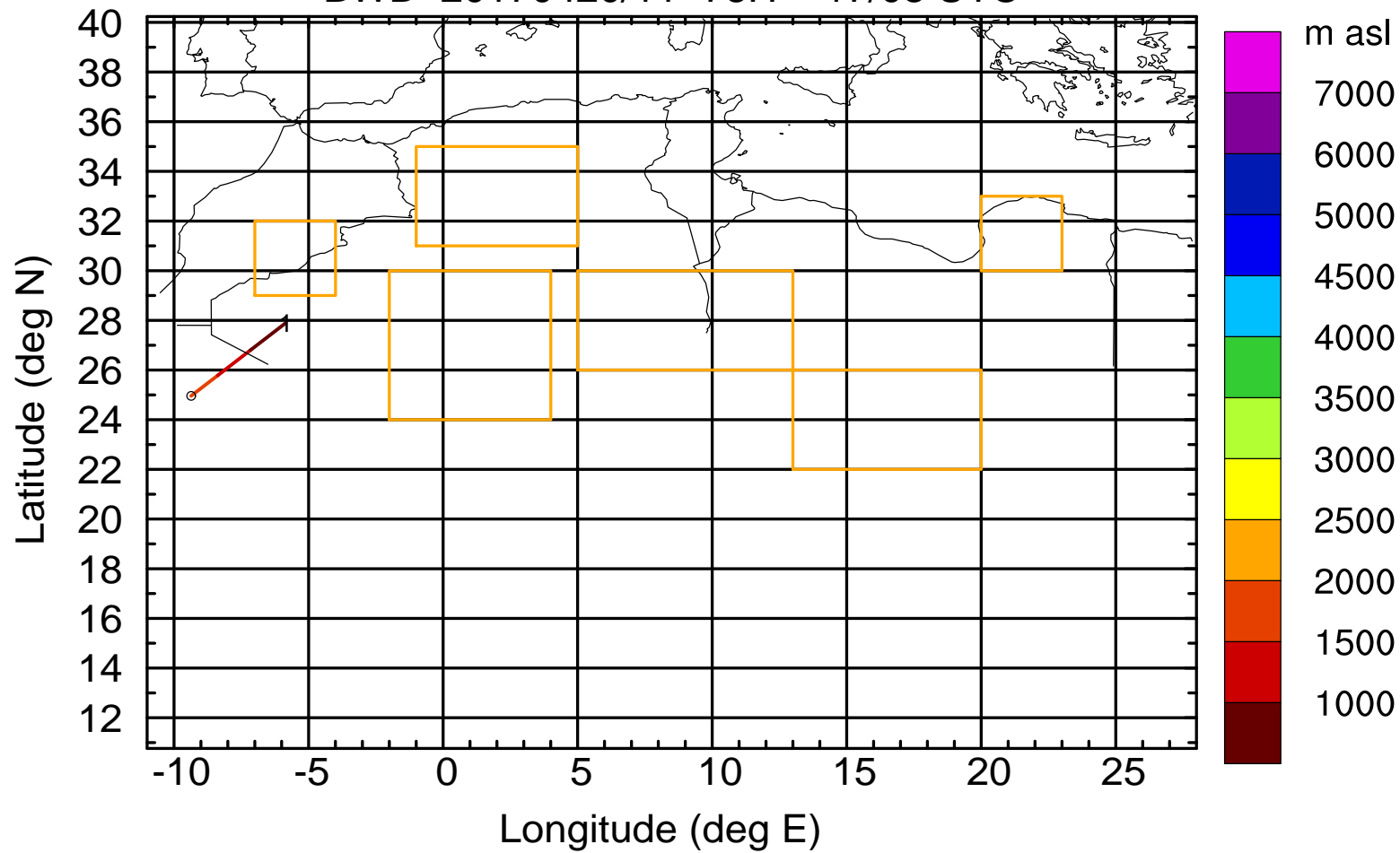
Level #8 of flight 170420a

BWD 20170420/11 -74H = 17/09 UTC



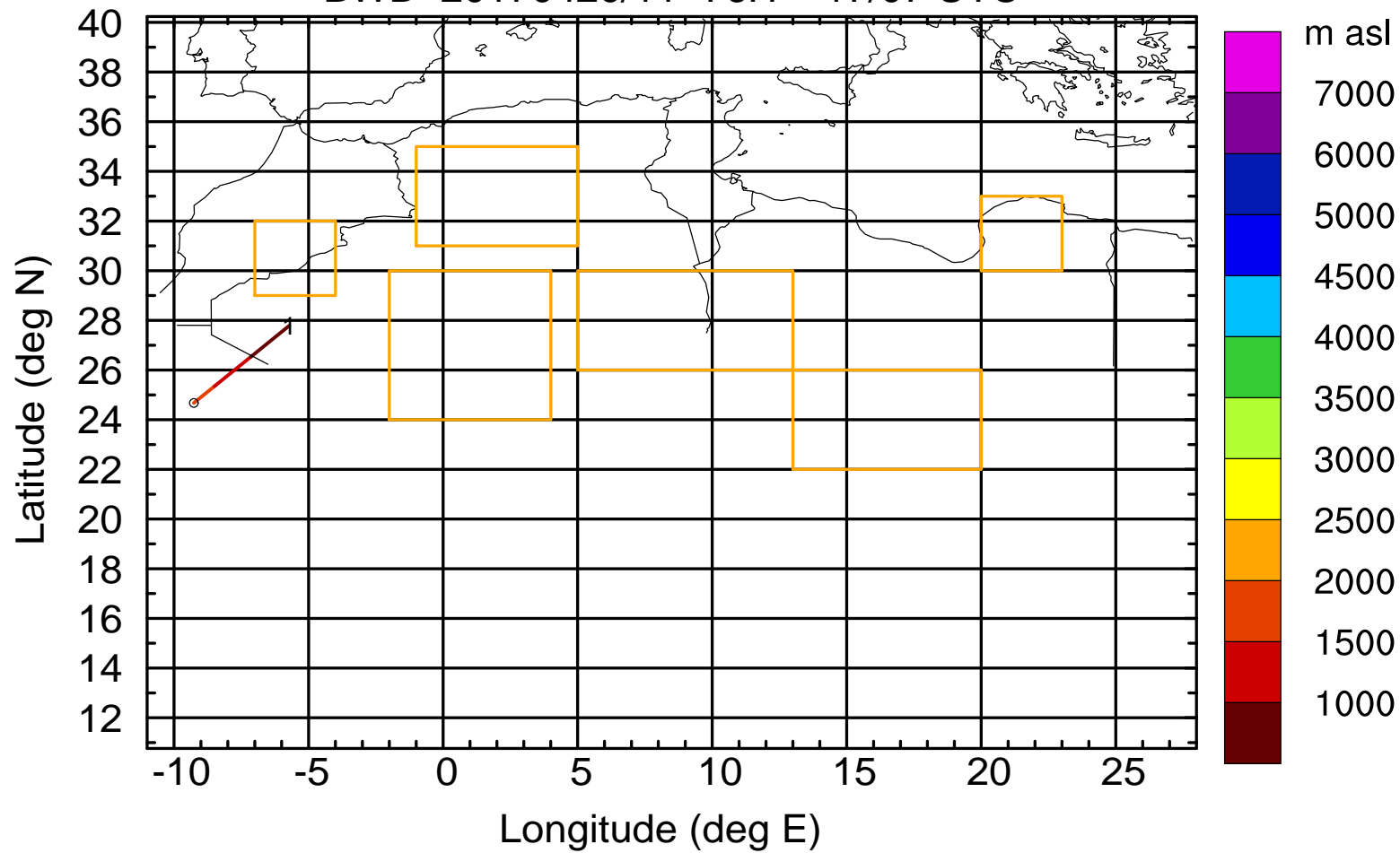
Level #8 of flight 170420a

BWD 20170420/11 -75H = 17/08 UTC



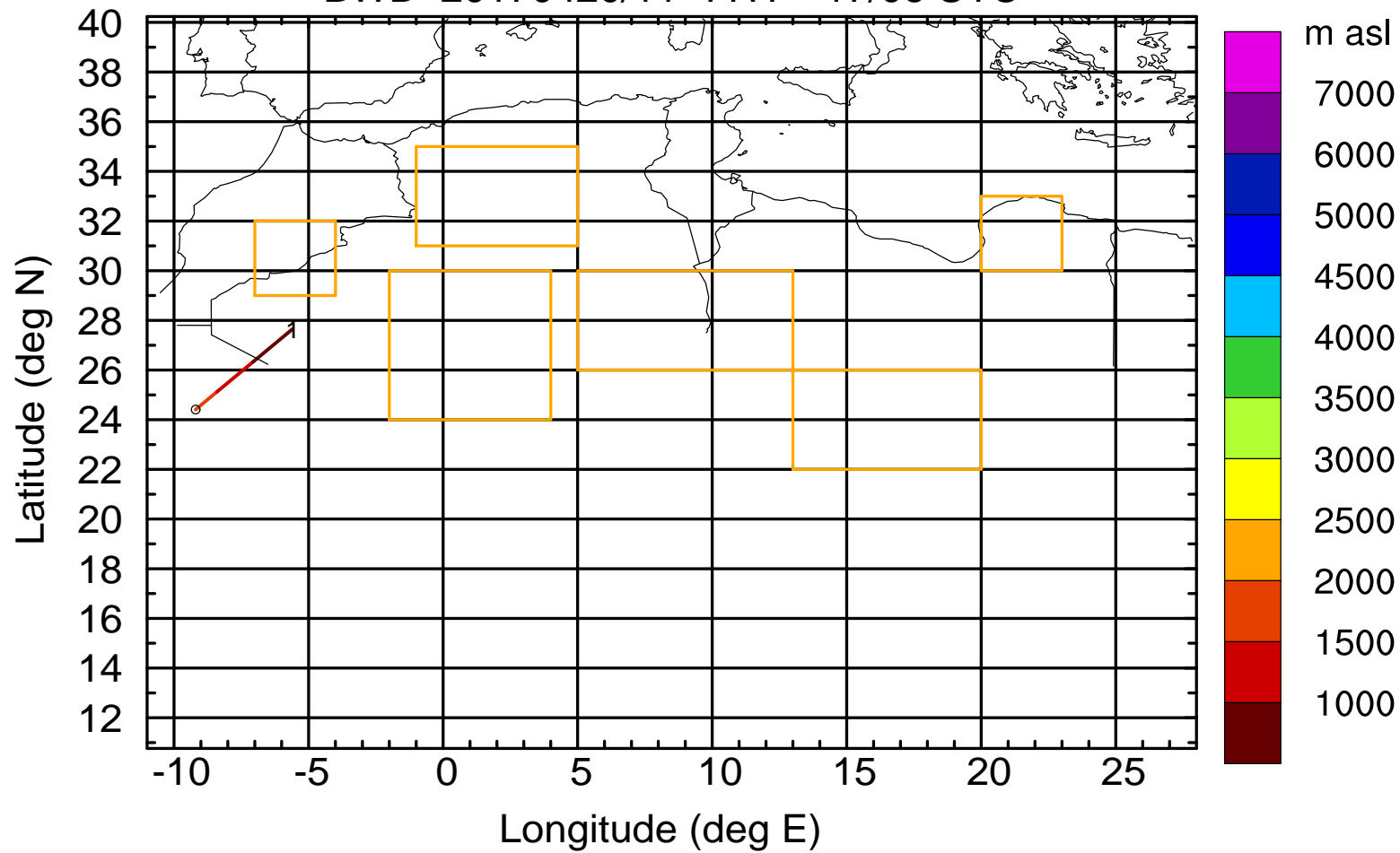
Level #8 of flight 170420a

BWD 20170420/11 -76H = 17/07 UTC



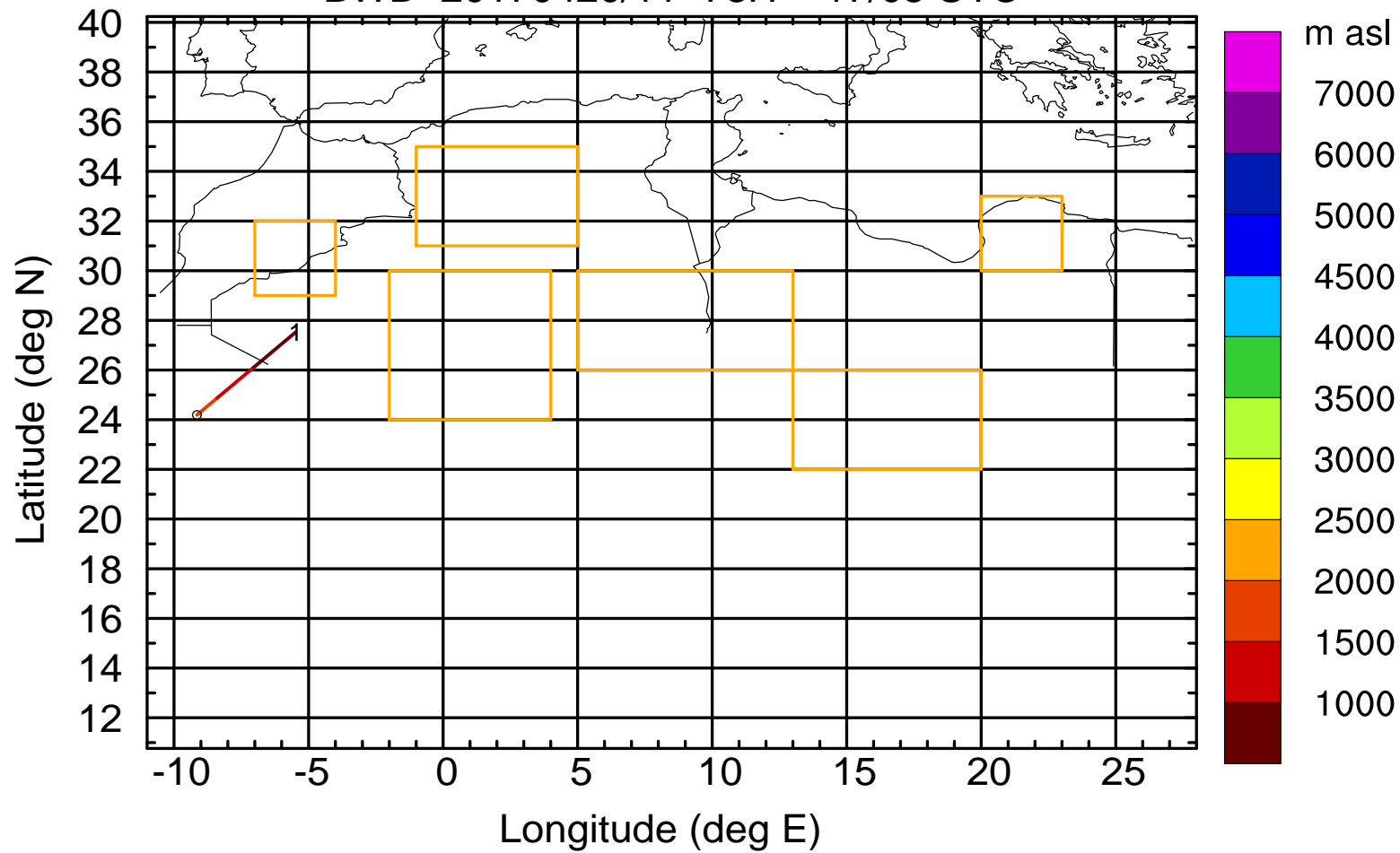
Level #8 of flight 170420a

BWD 20170420/11 -77H = 17/06 UTC



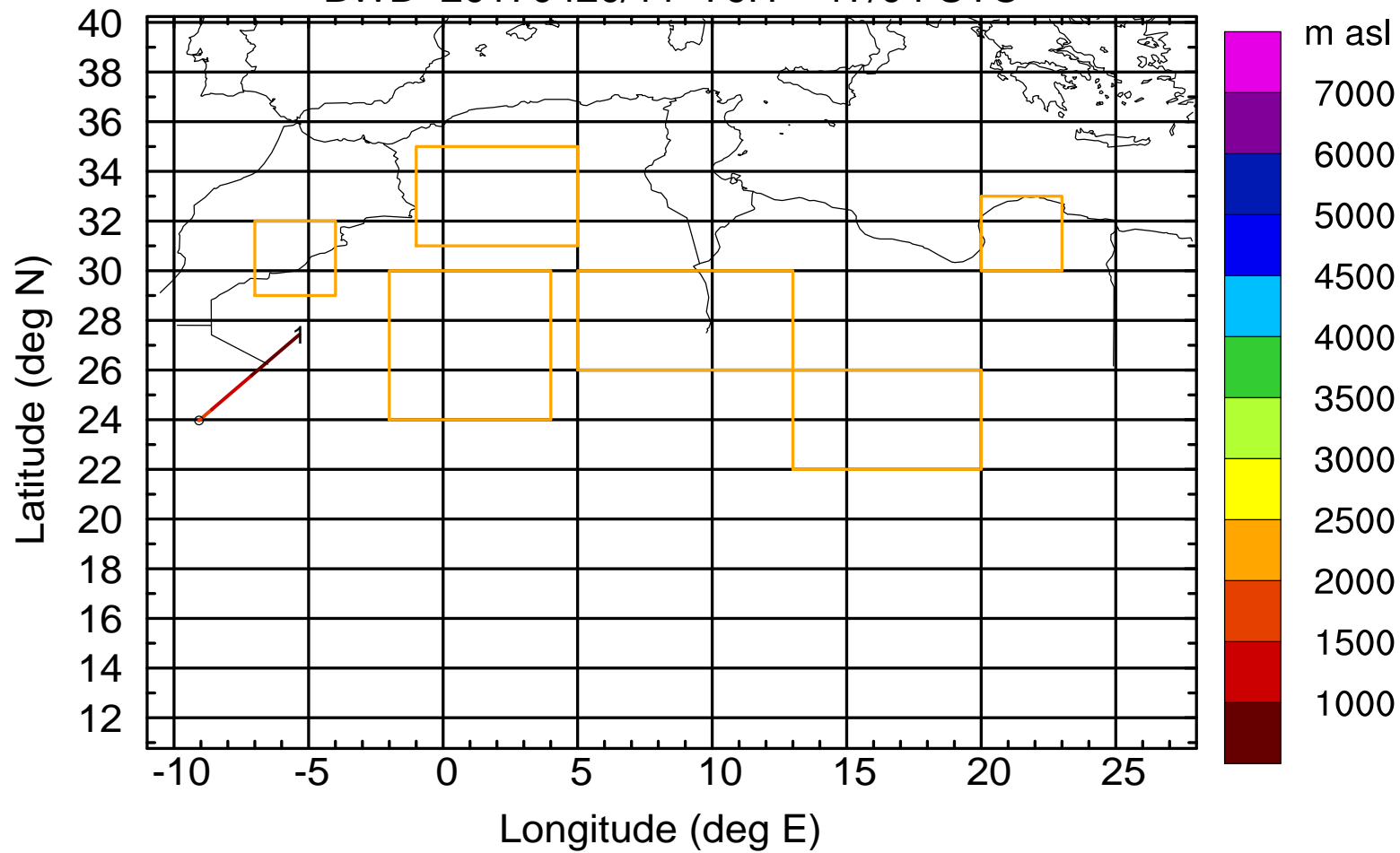
Level #8 of flight 170420a

BWD 20170420/11 -78H = 17/05 UTC



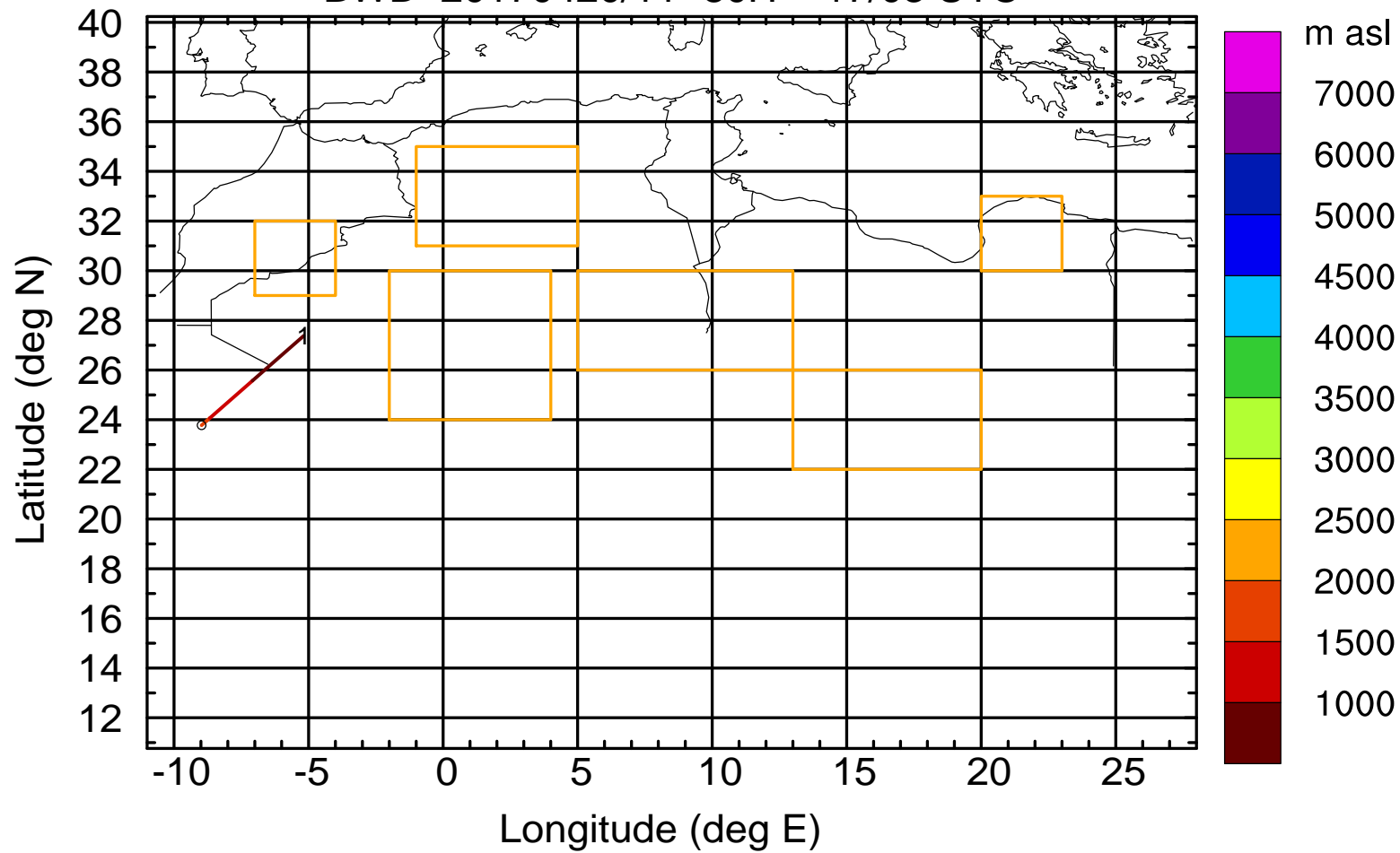
Level #8 of flight 170420a

BWD 20170420/11 -79H = 17/04 UTC



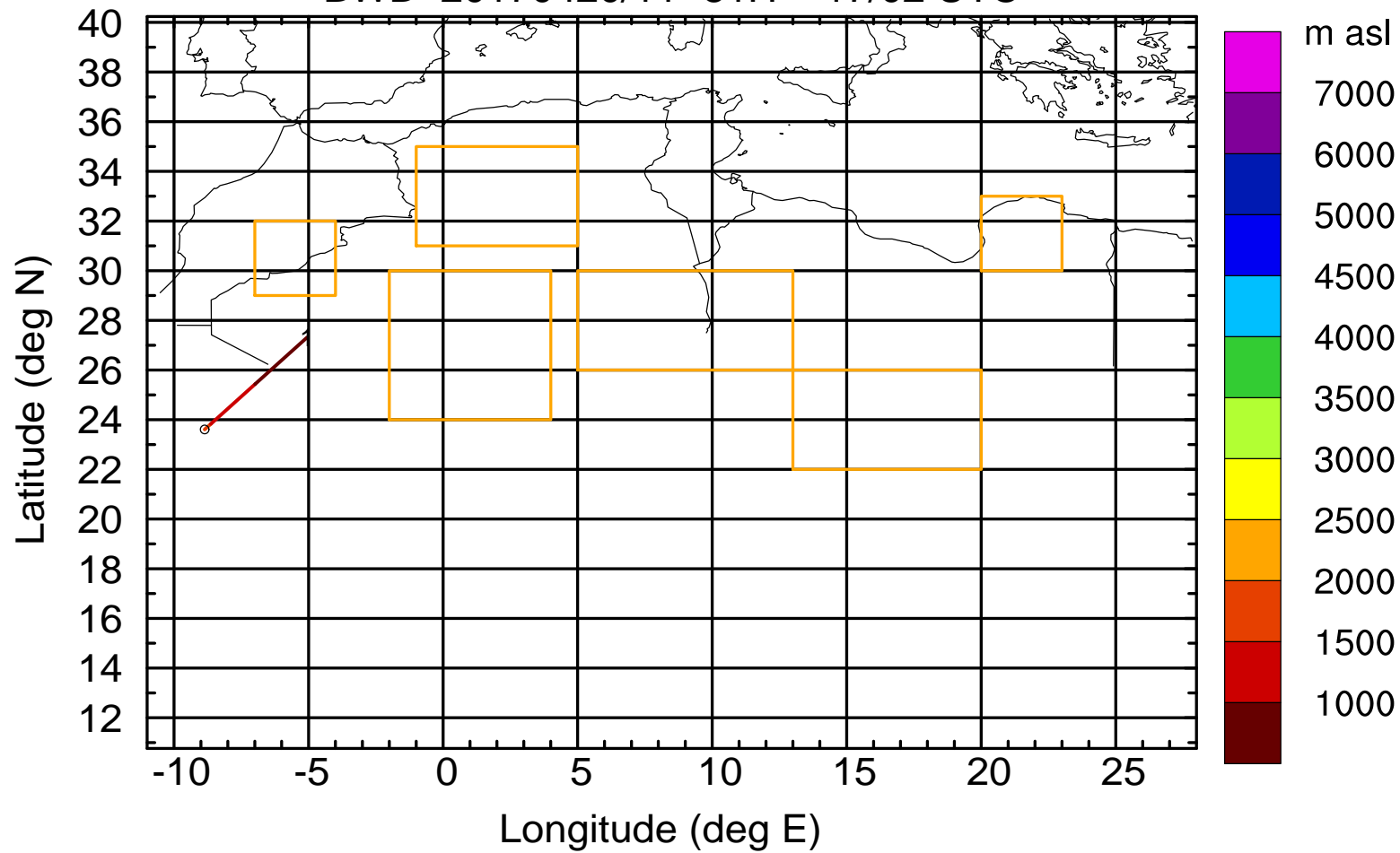
Level #8 of flight 170420a

BWD 20170420/11 -80H = 17/03 UTC



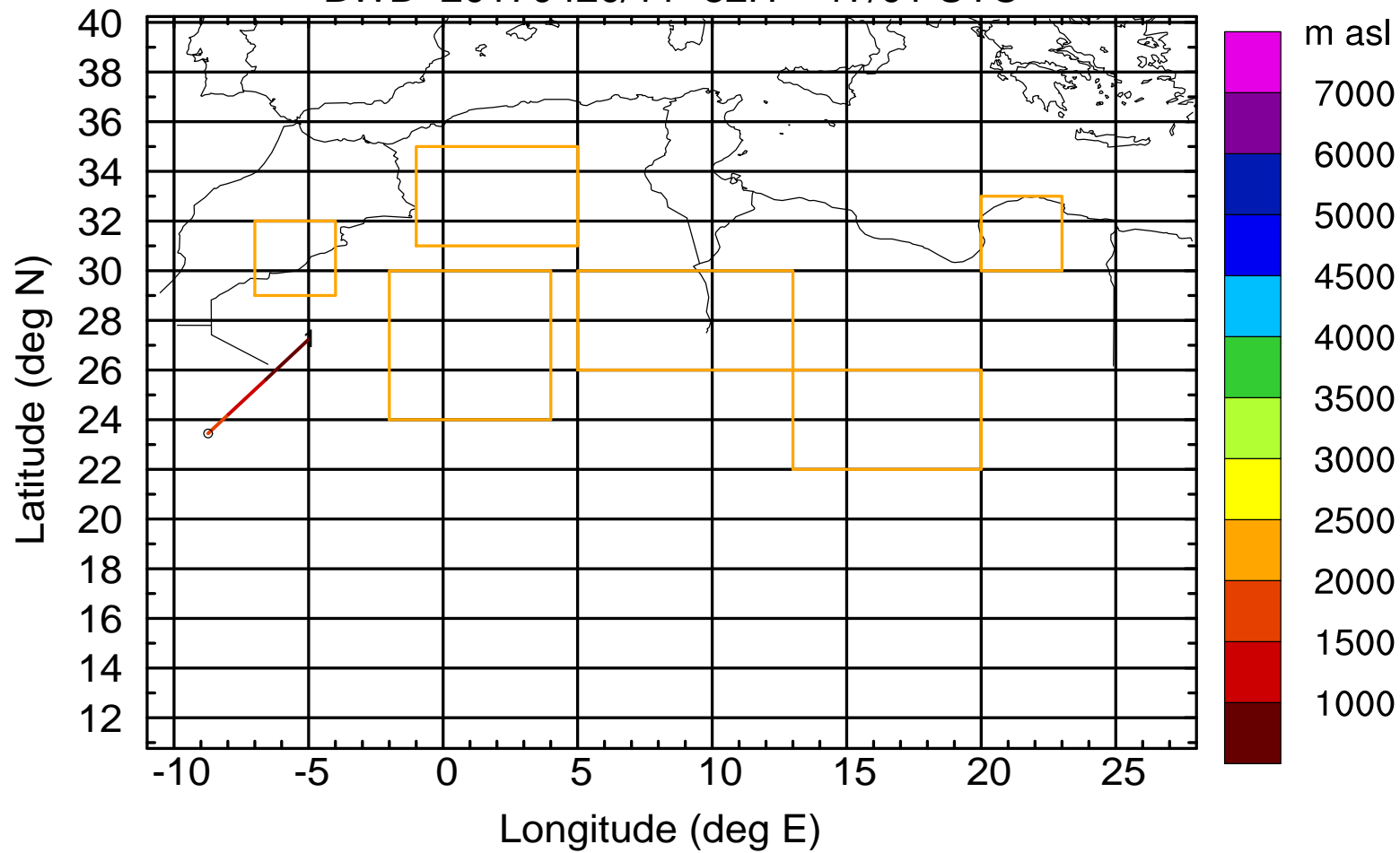
Level #8 of flight 170420a

BWD 20170420/11 -81H = 17/02 UTC



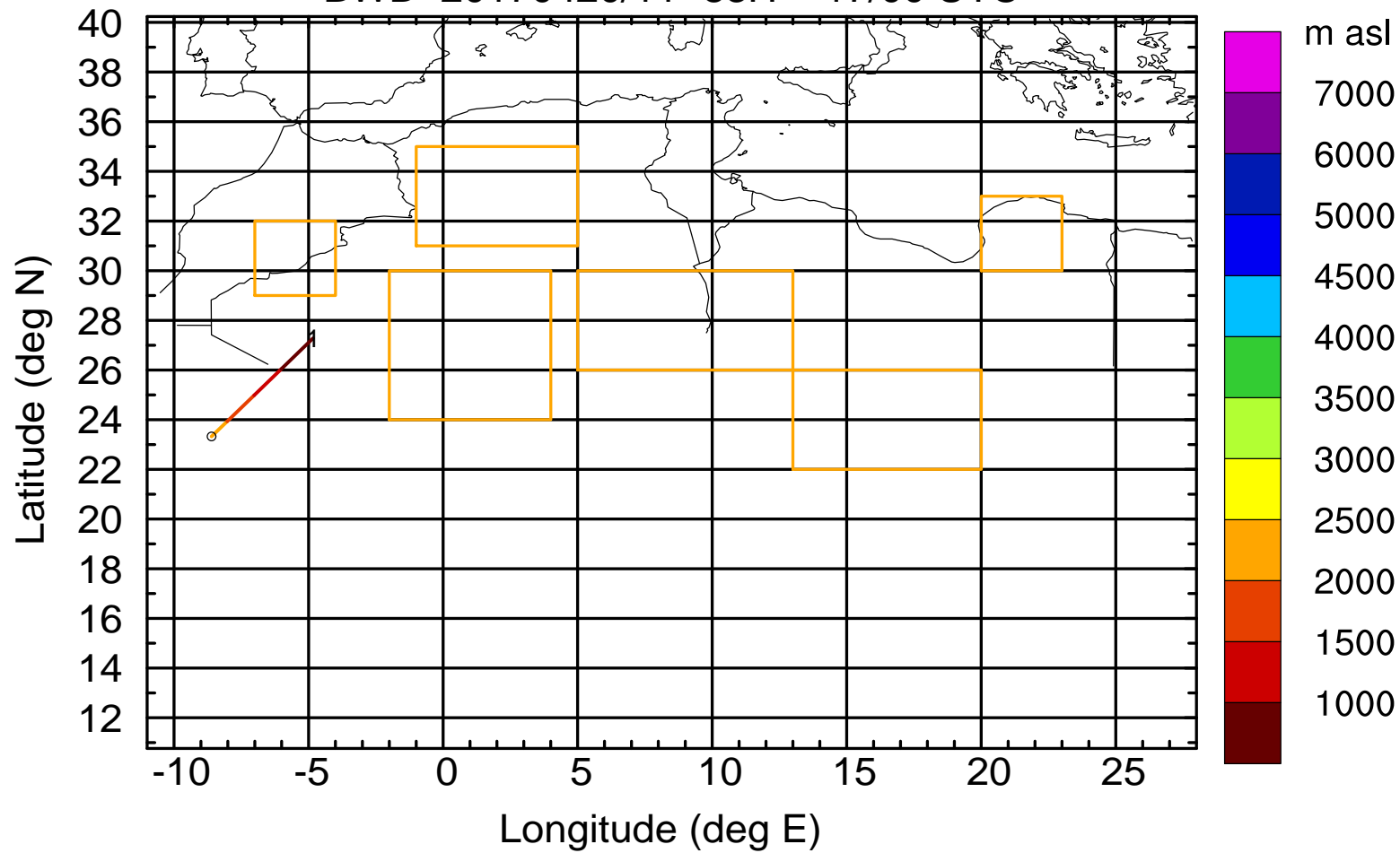
Level #8 of flight 170420a

BWD 20170420/11 -82H = 17/01 UTC



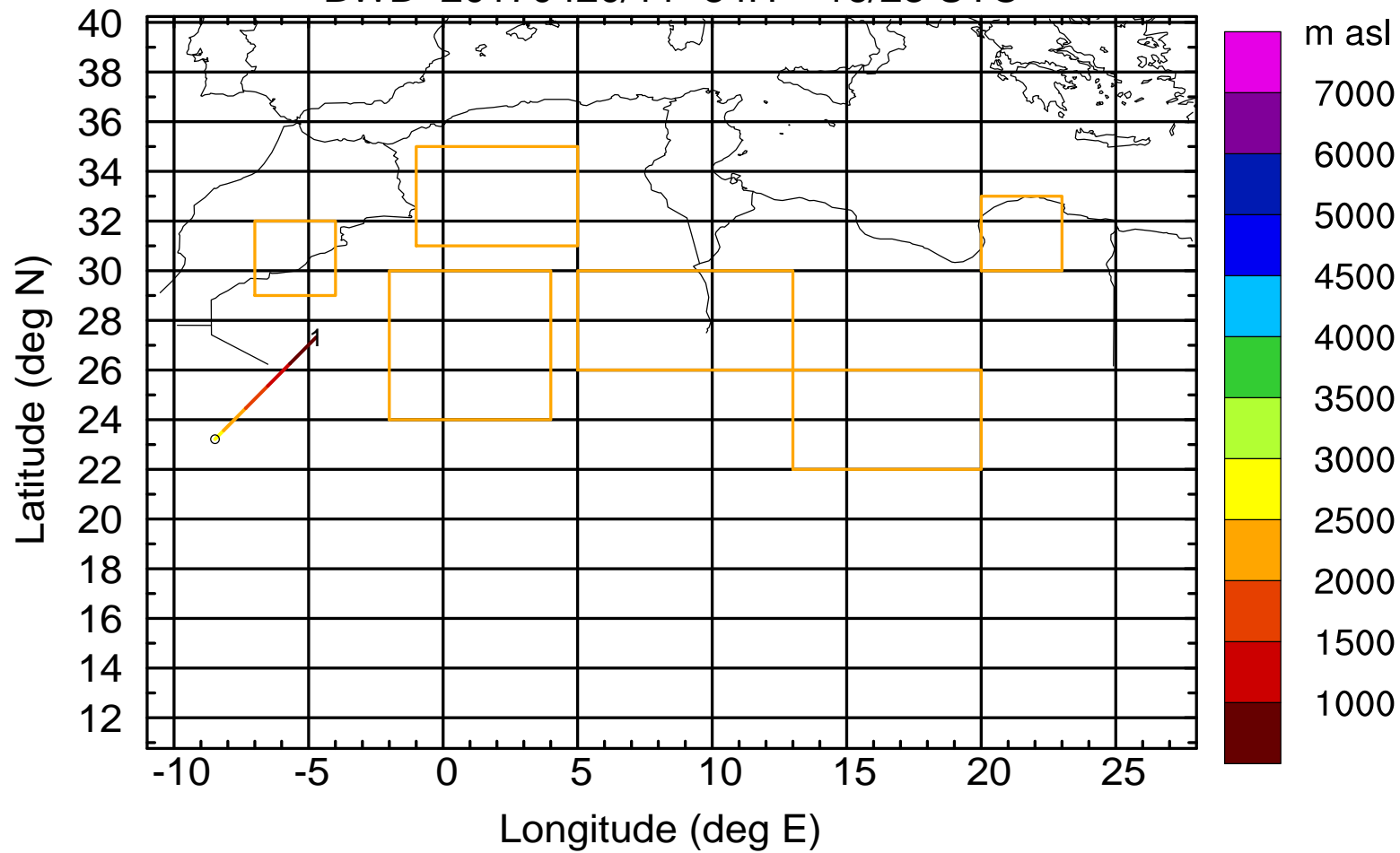
Level #8 of flight 170420a

BWD 20170420/11 -83H = 17/00 UTC



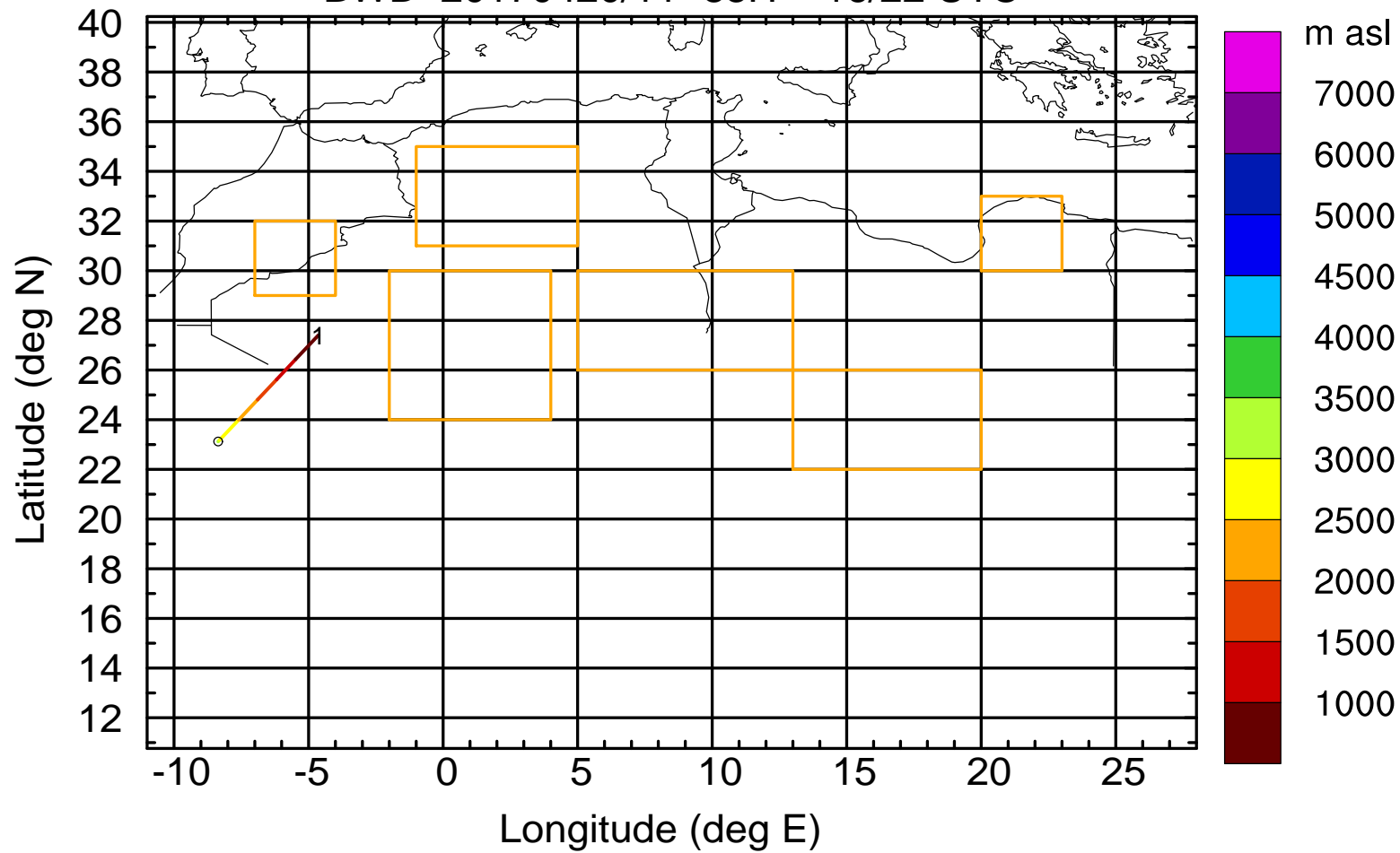
Level #8 of flight 170420a

BWD 20170420/11 -84H = 16/23 UTC



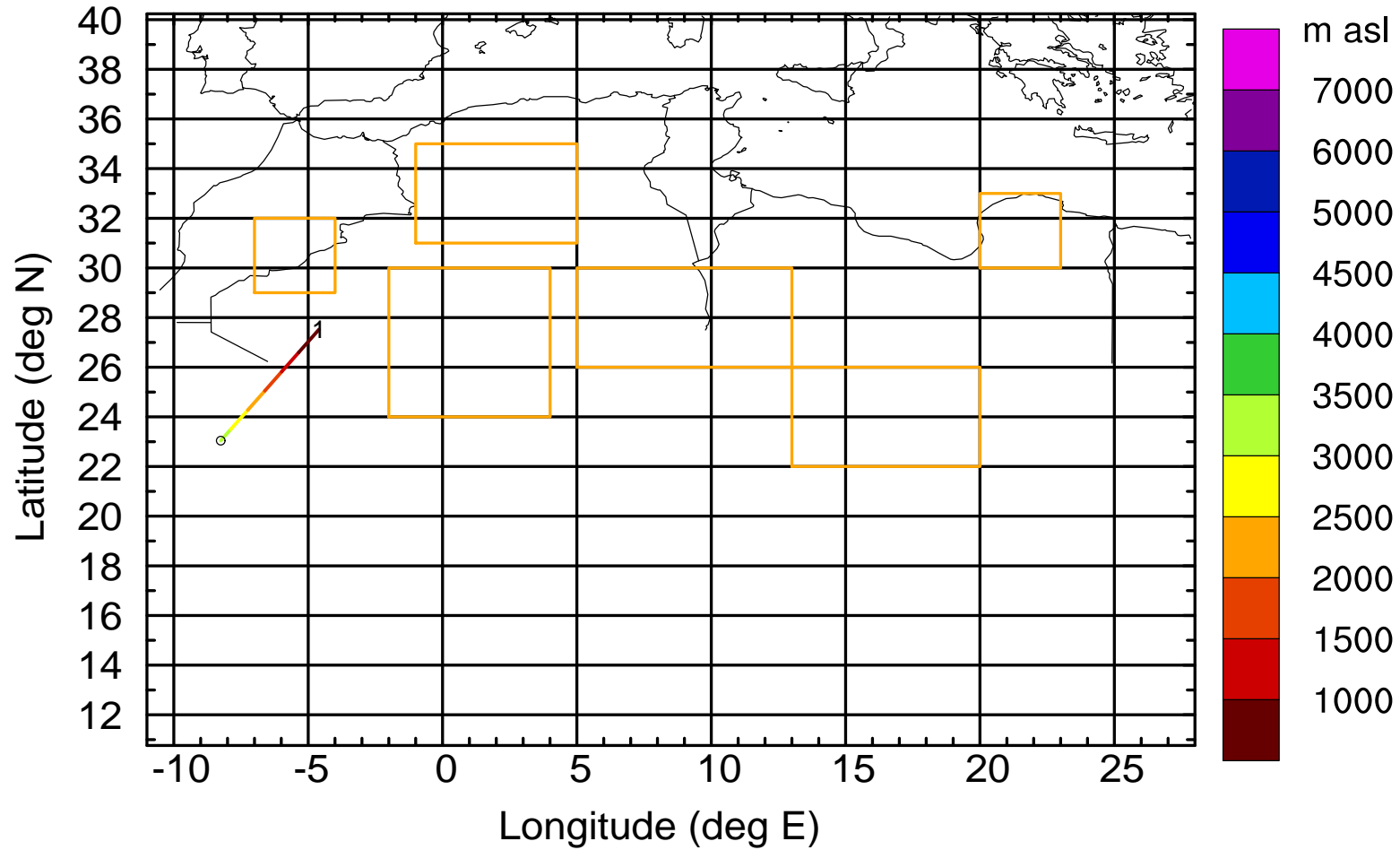
Level #8 of flight 170420a

BWD 20170420/11 -85H = 16/22 UTC



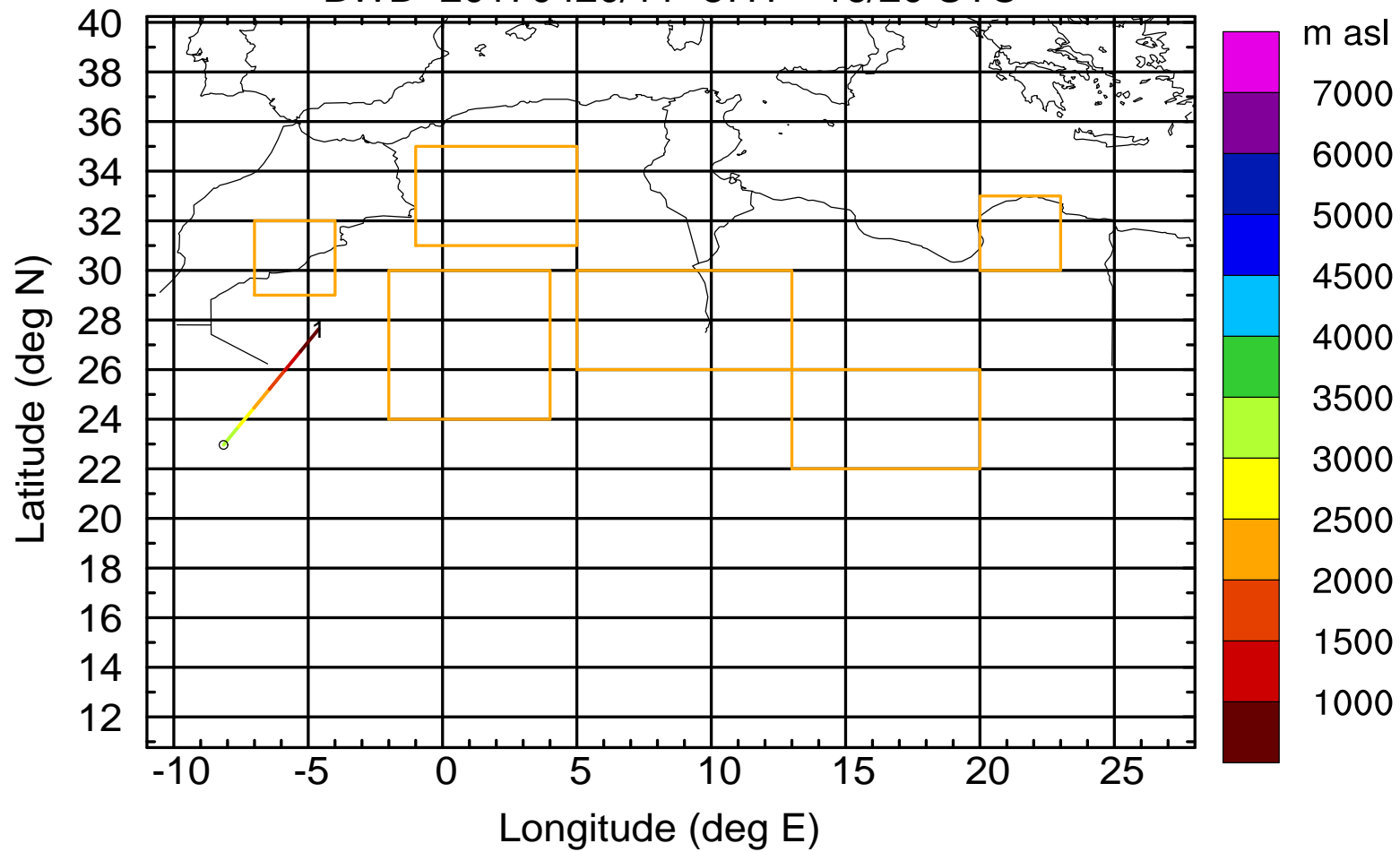
Level #8 of flight 170420a

BWD 20170420/11 -86H = 16/21 UTC



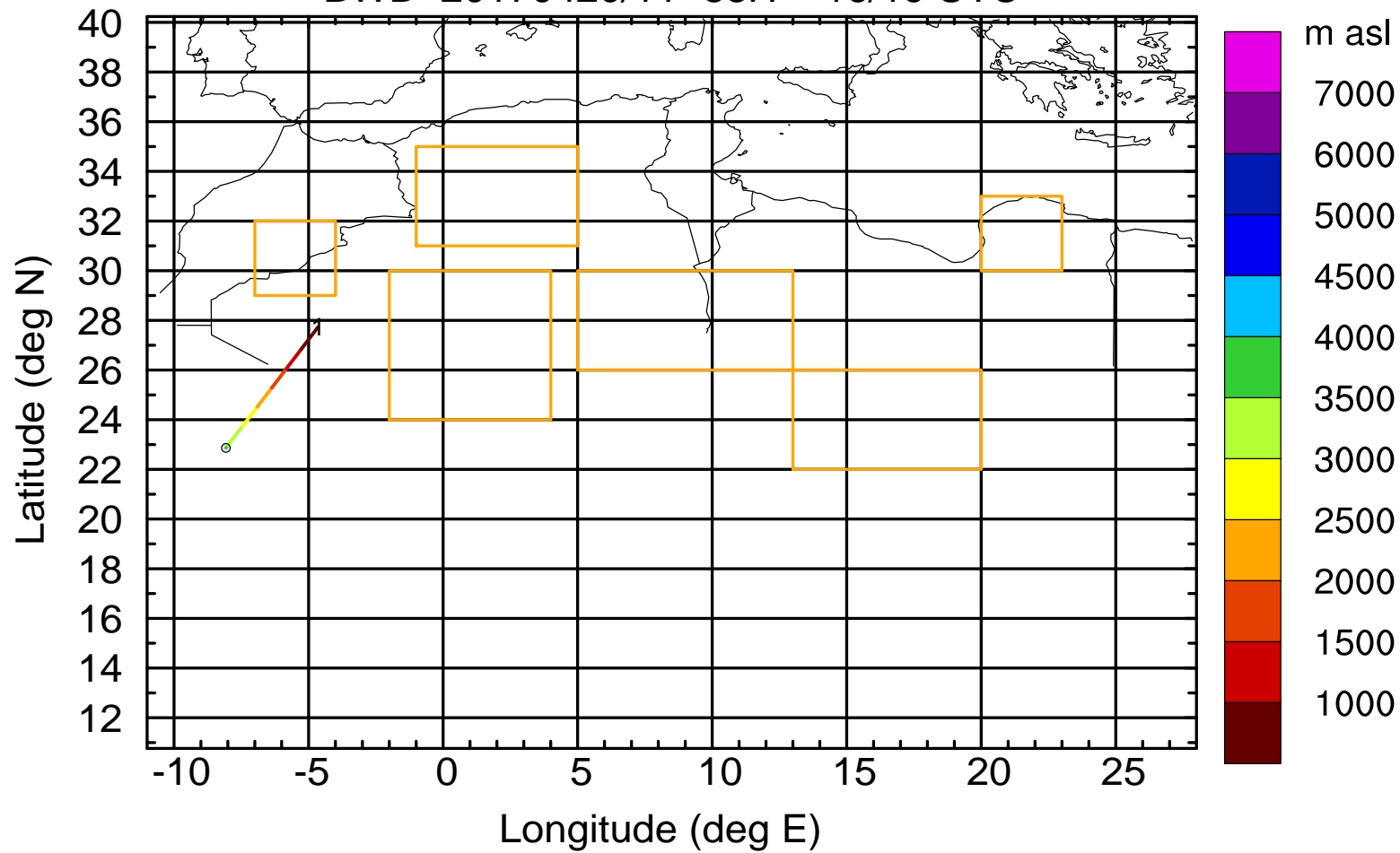
Level #8 of flight 170420a

BWD 20170420/11 -87H = 16/20 UTC



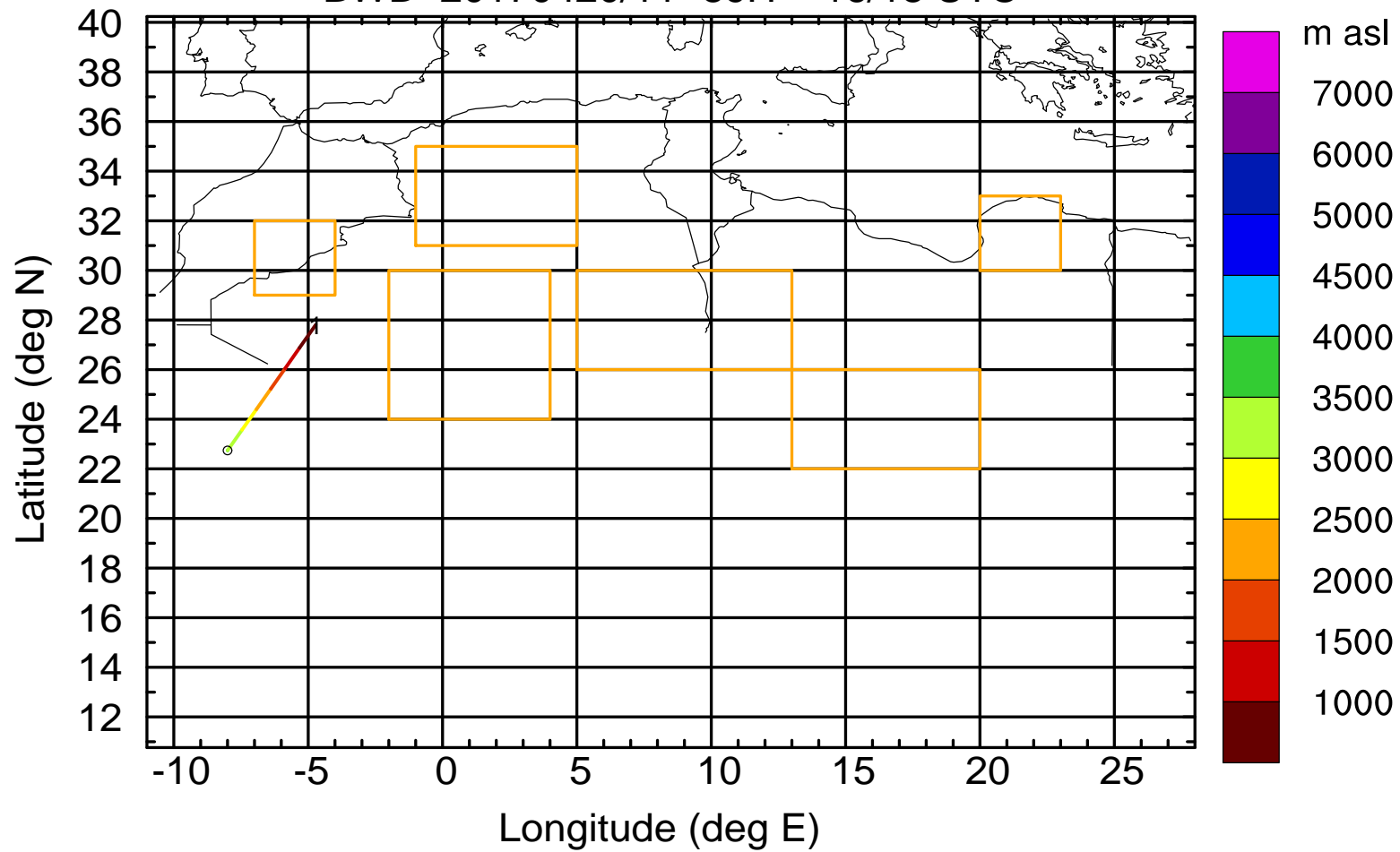
Level #8 of flight 170420a

BWD 20170420/11 -88H = 16/19 UTC



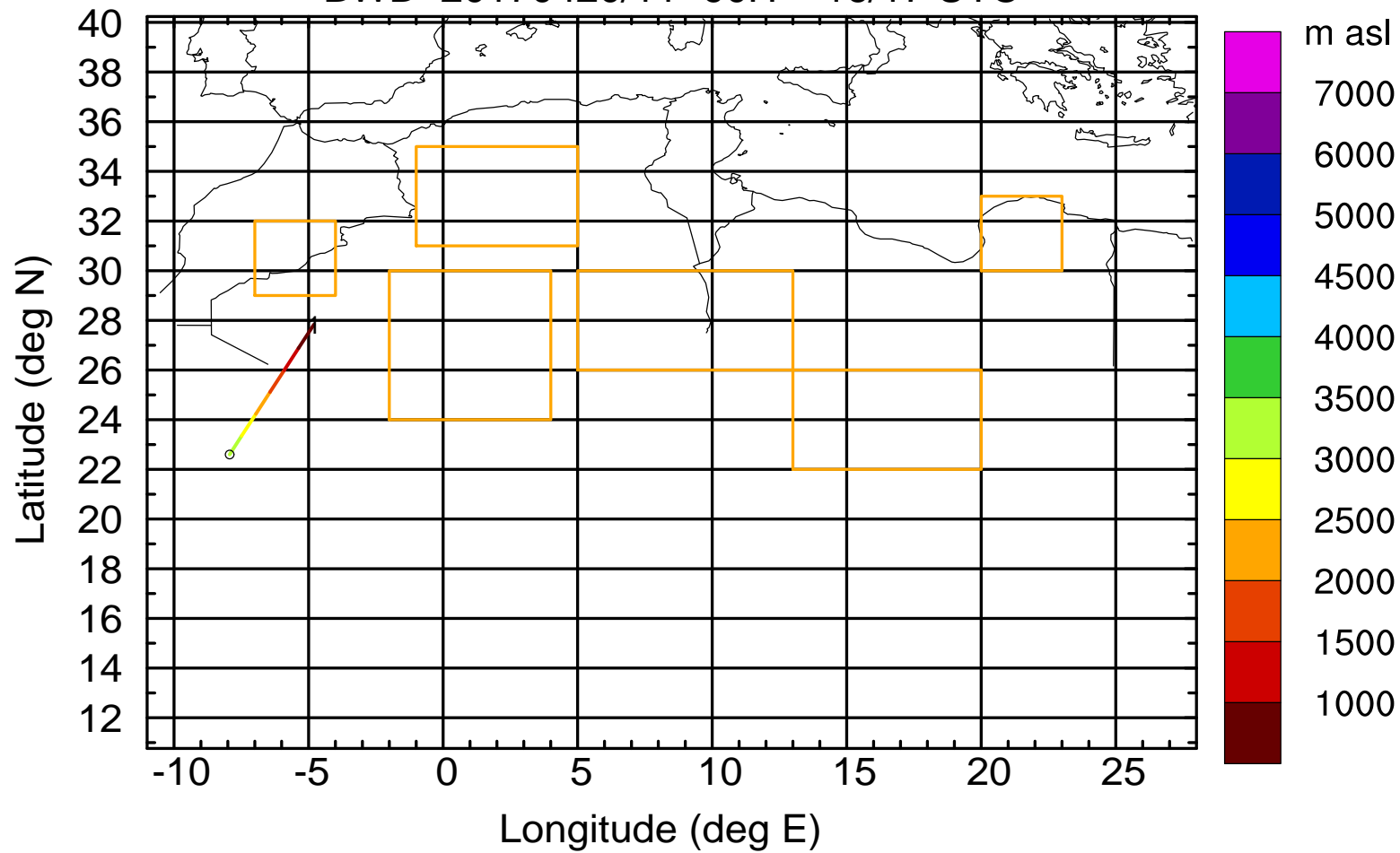
Level #8 of flight 170420a

BWD 20170420/11 -89H = 16/18 UTC



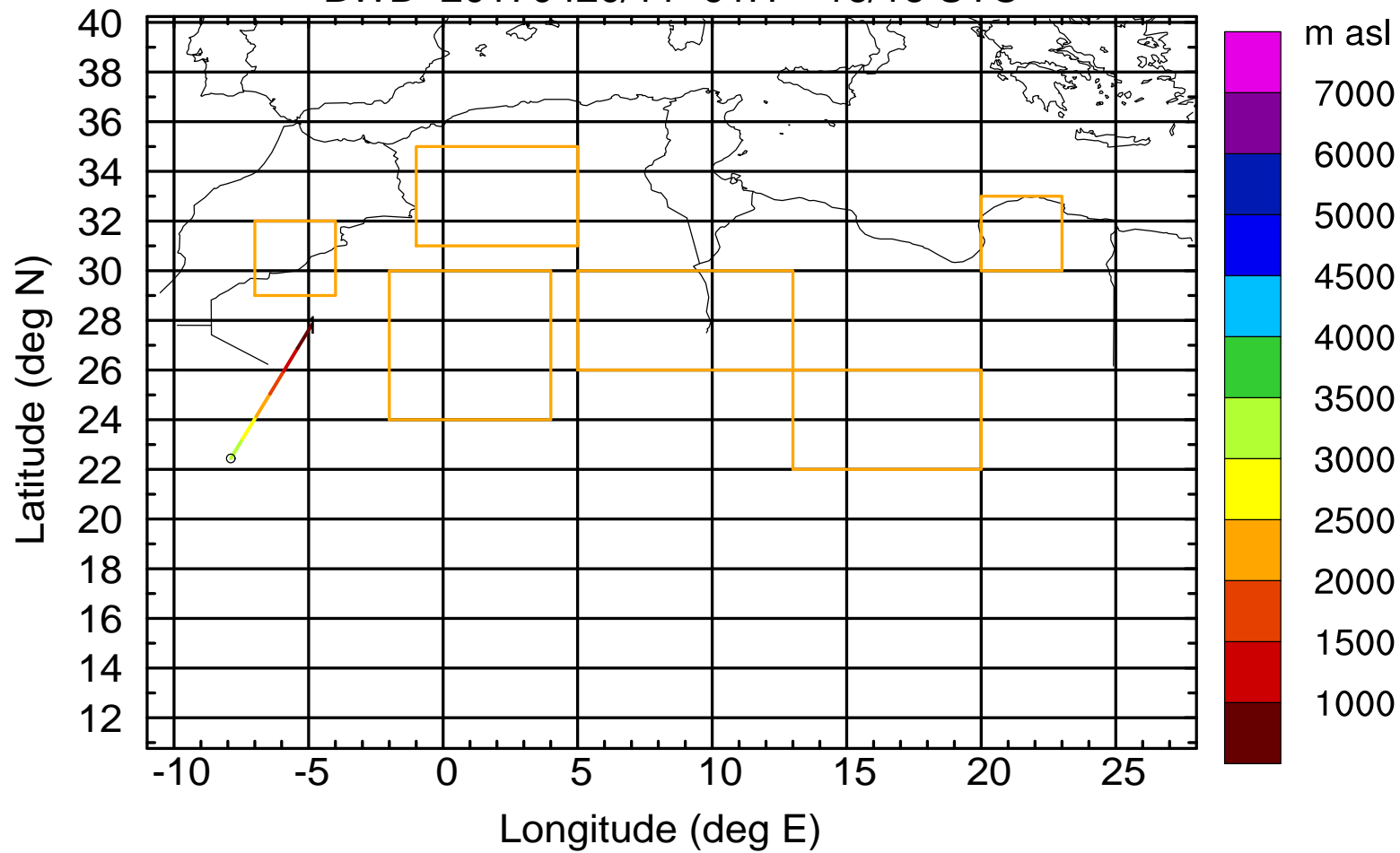
Level #8 of flight 170420a

BWD 20170420/11 -90H = 16/17 UTC



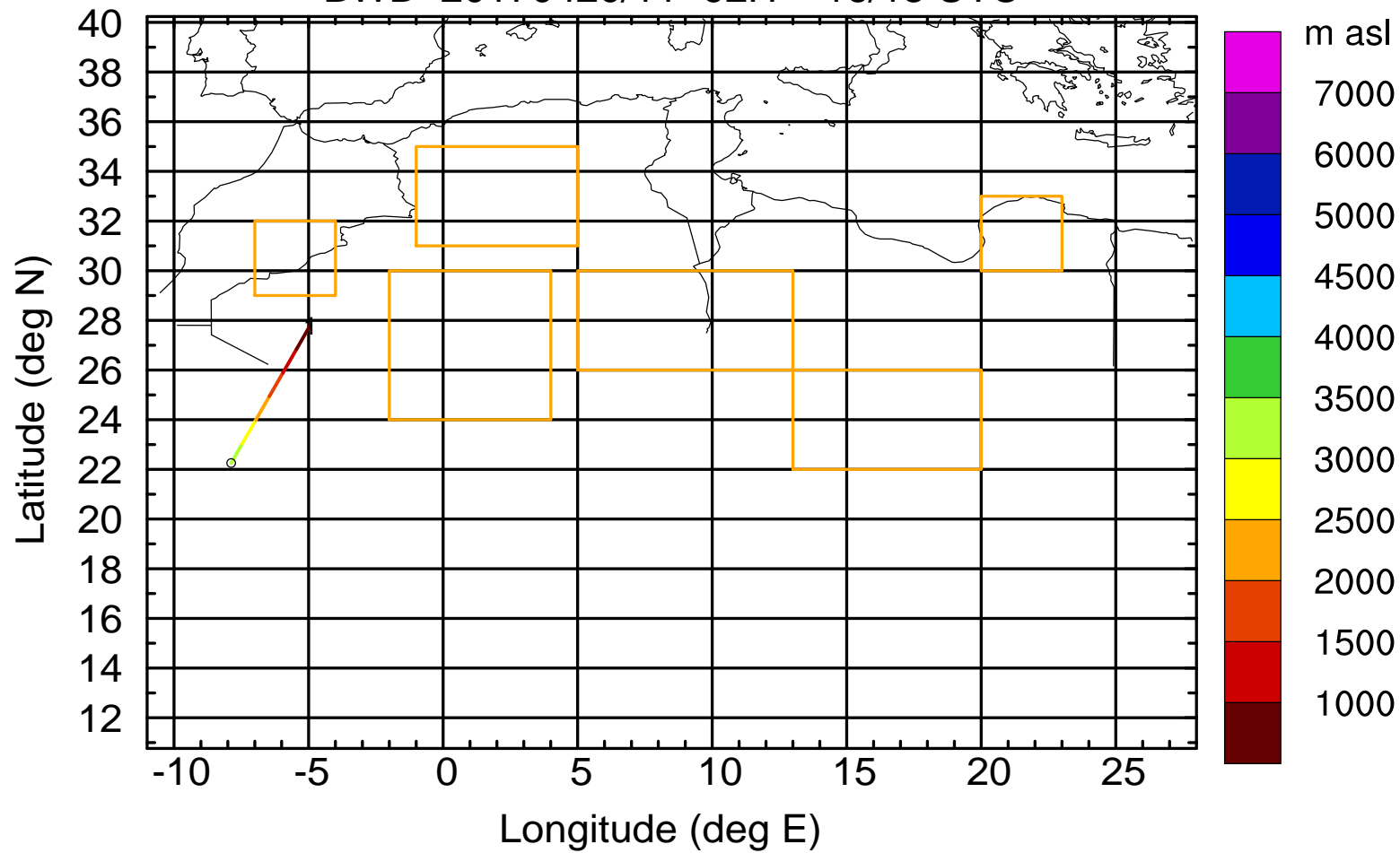
Level #8 of flight 170420a

BWD 20170420/11 -91H = 16/16 UTC



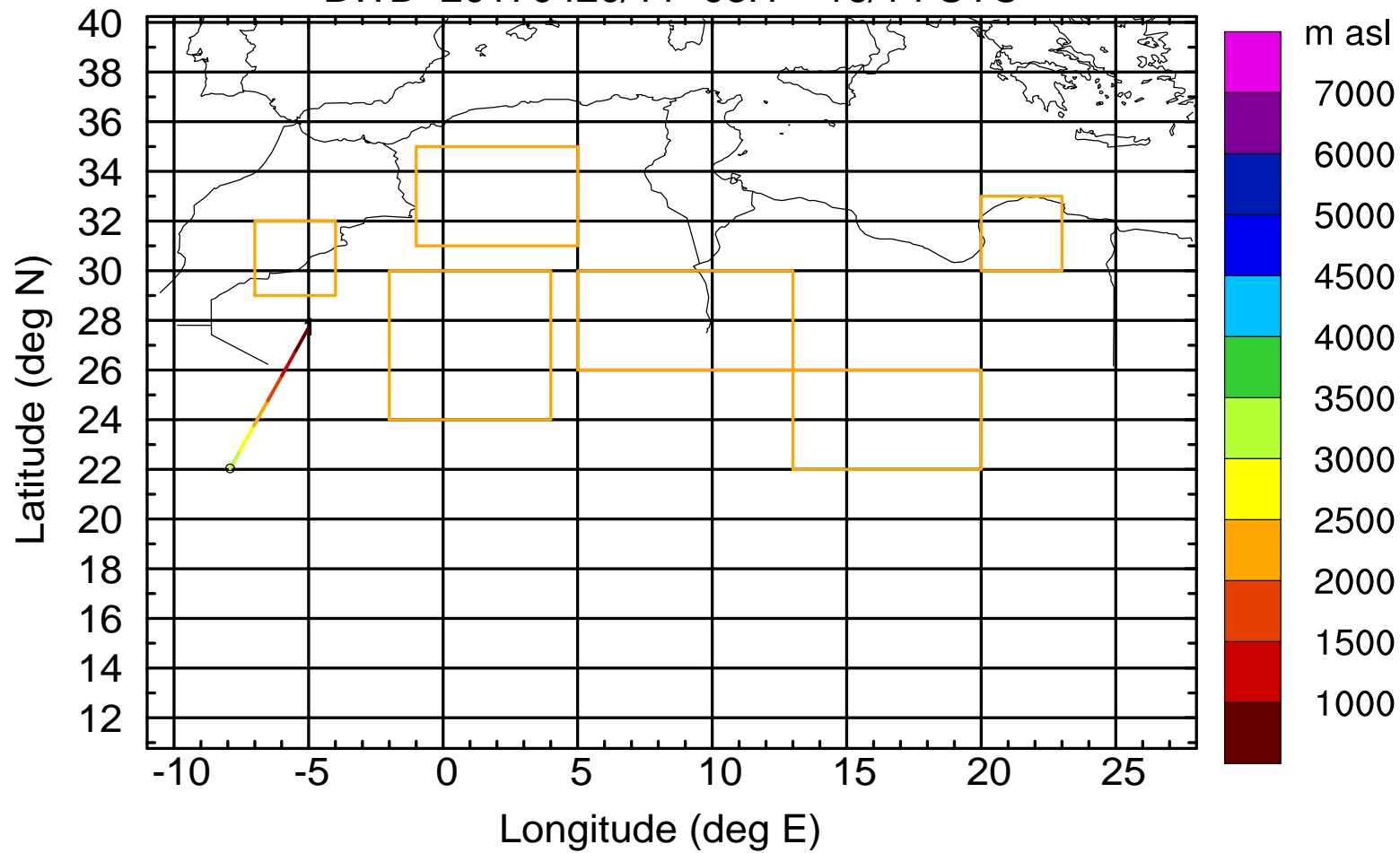
Level #8 of flight 170420a

BWD 20170420/11 -92H = 16/15 UTC



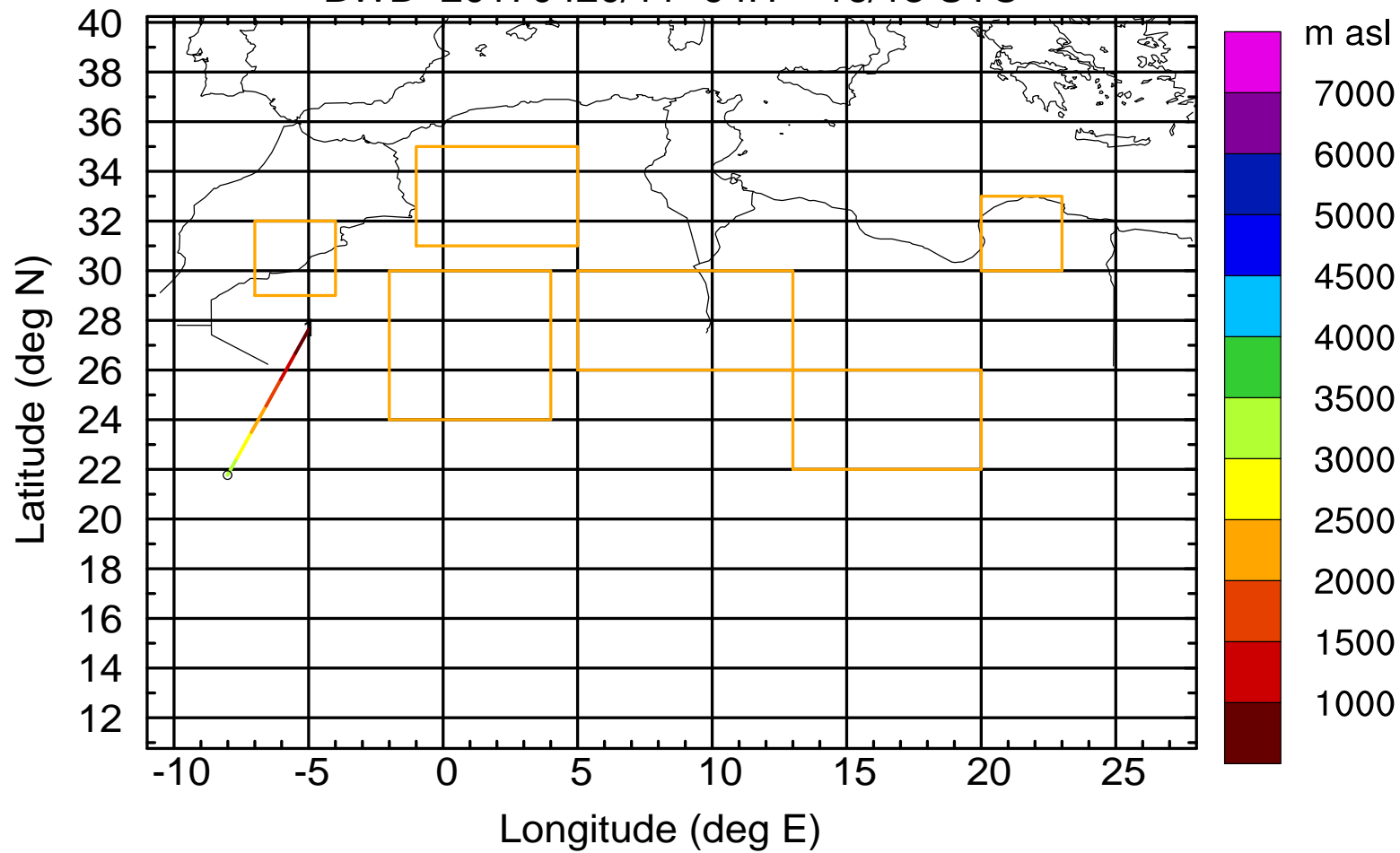
Level #8 of flight 170420a

BWD 20170420/11 -93H = 16/14 UTC



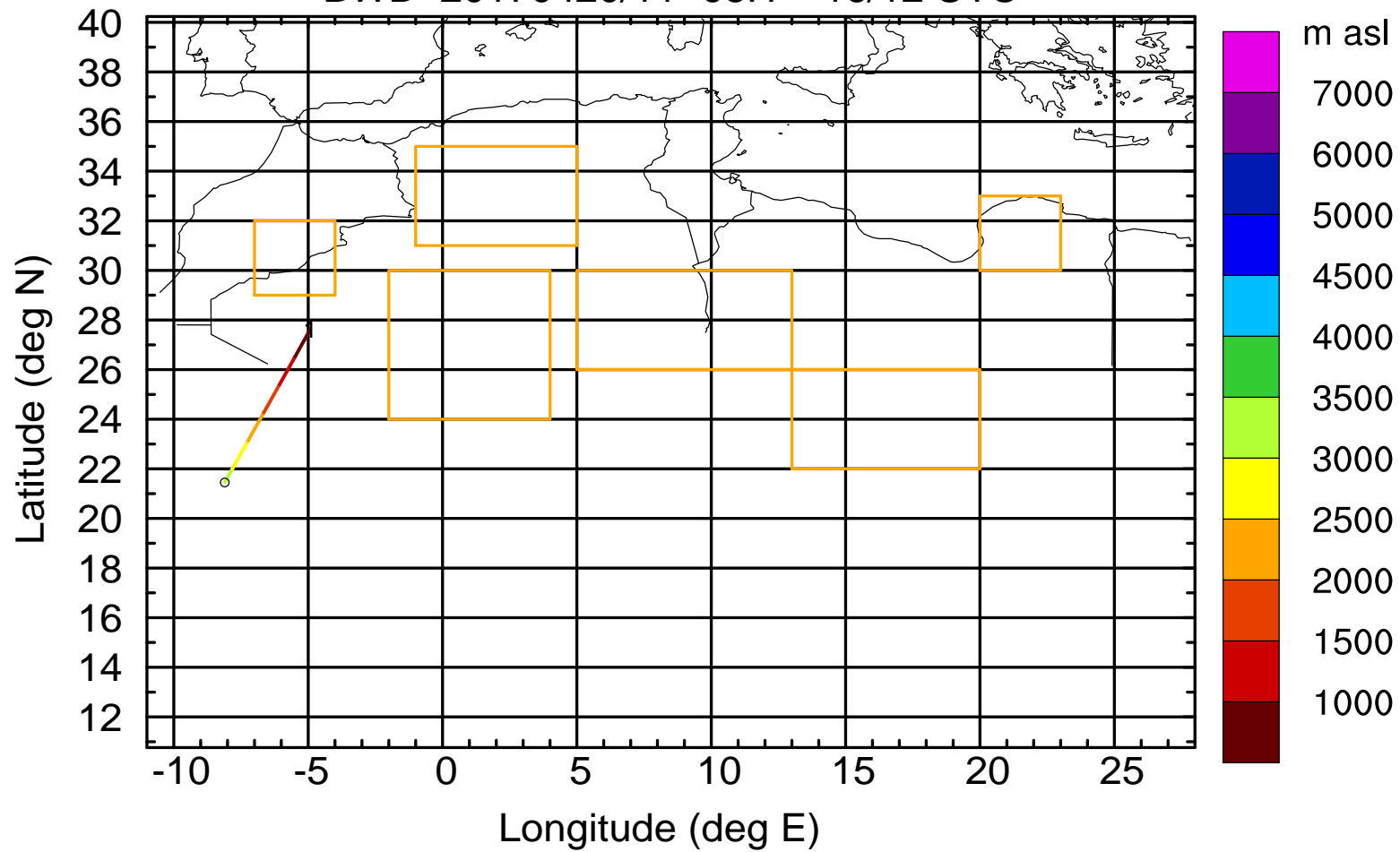
Level #8 of flight 170420a

BWD 20170420/11 -94H = 16/13 UTC



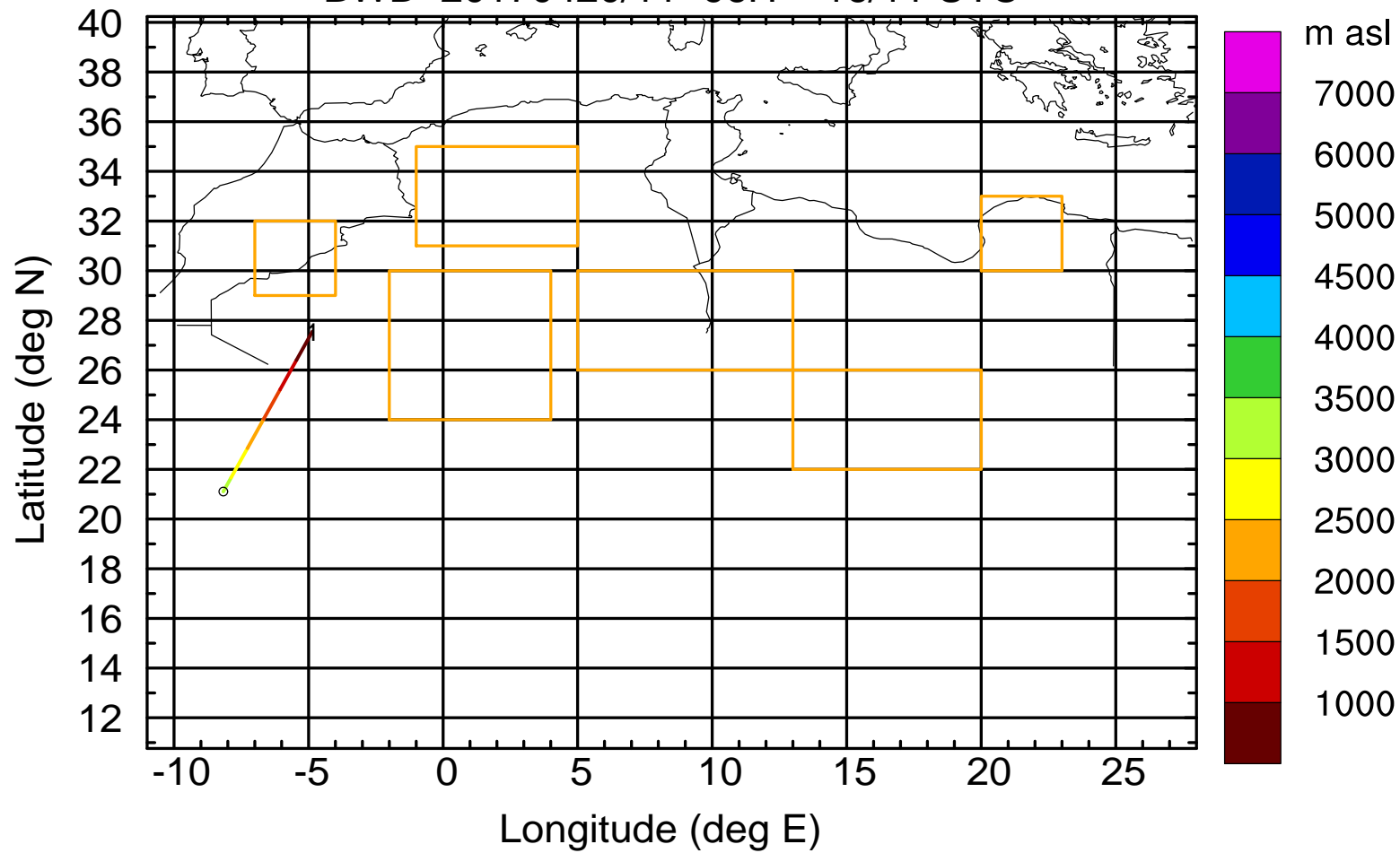
Level #8 of flight 170420a

BWD 20170420/11 -95H = 16/12 UTC



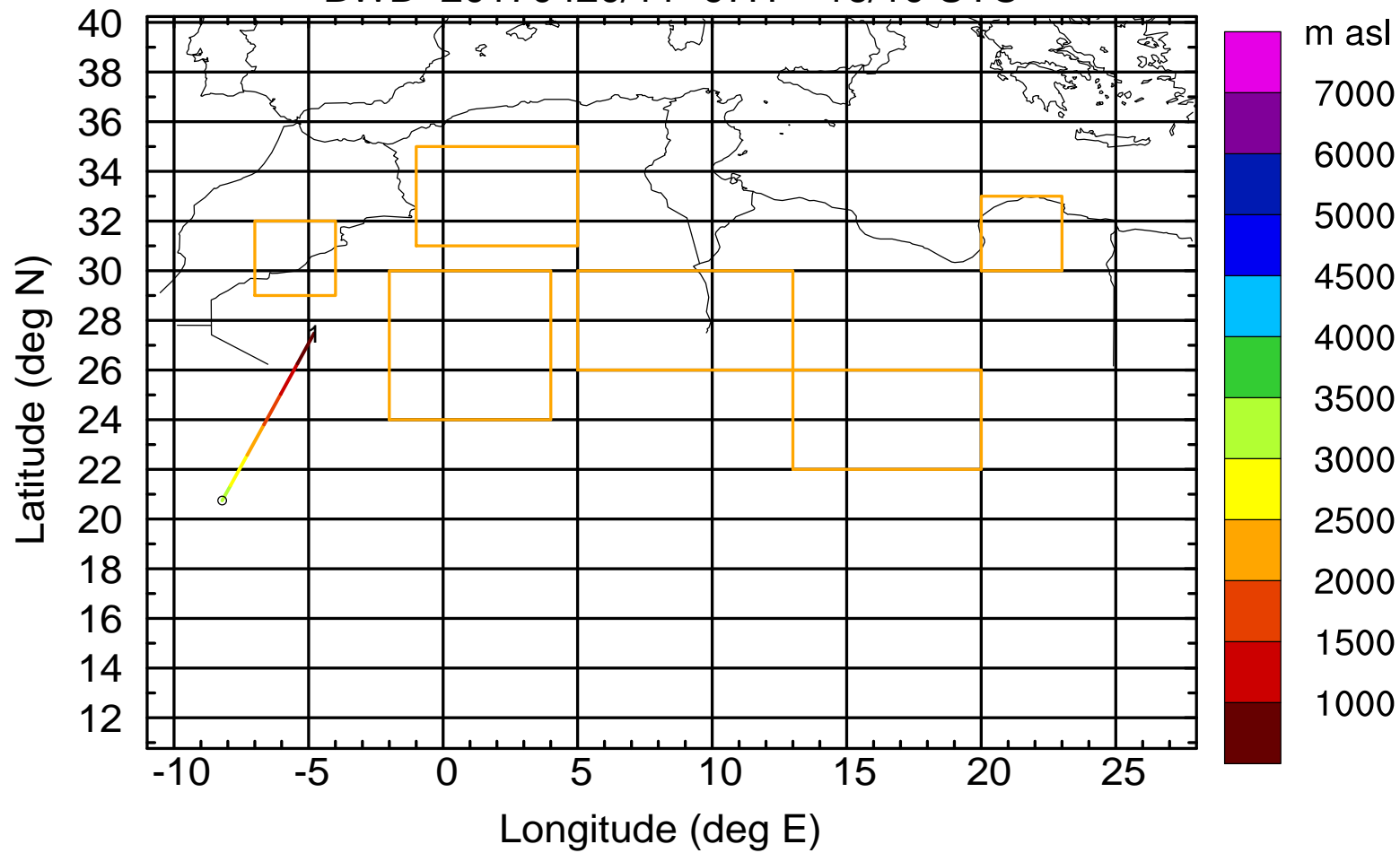
Level #8 of flight 170420a

BWD 20170420/11 -96H = 16/11 UTC



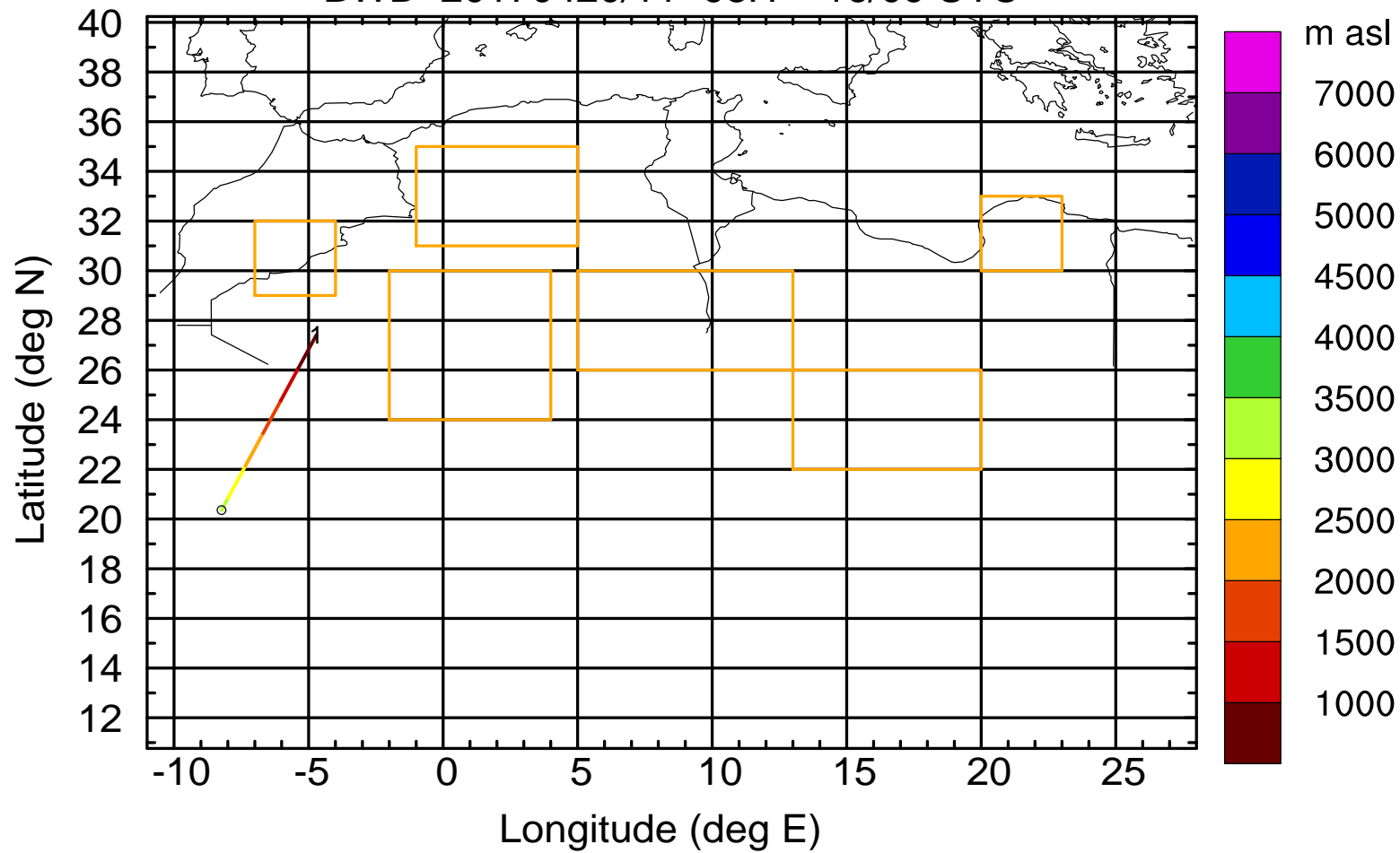
Level #8 of flight 170420a

BWD 20170420/11 -97H = 16/10 UTC



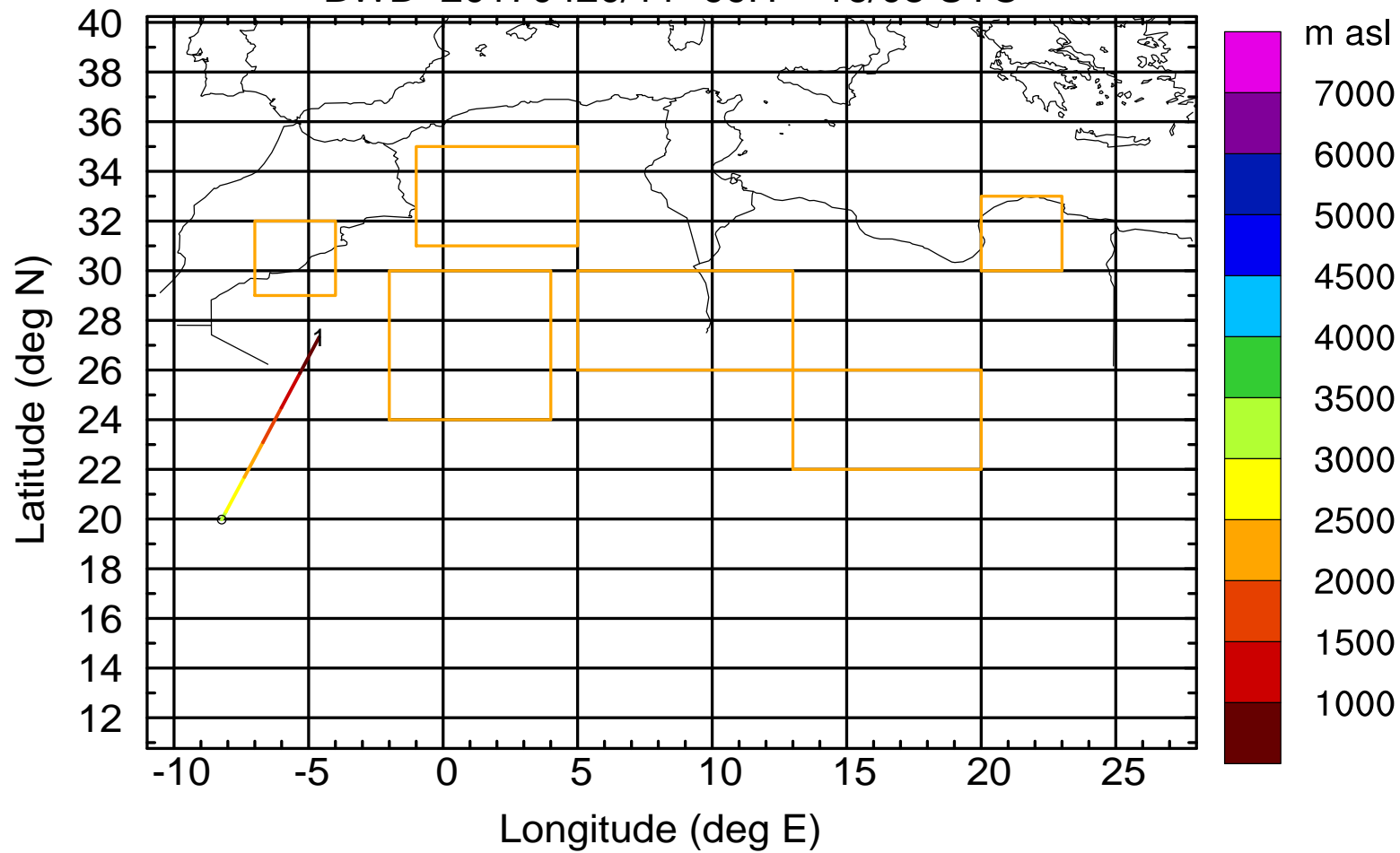
Level #8 of flight 170420a

BWD 20170420/11 -98H = 16/09 UTC



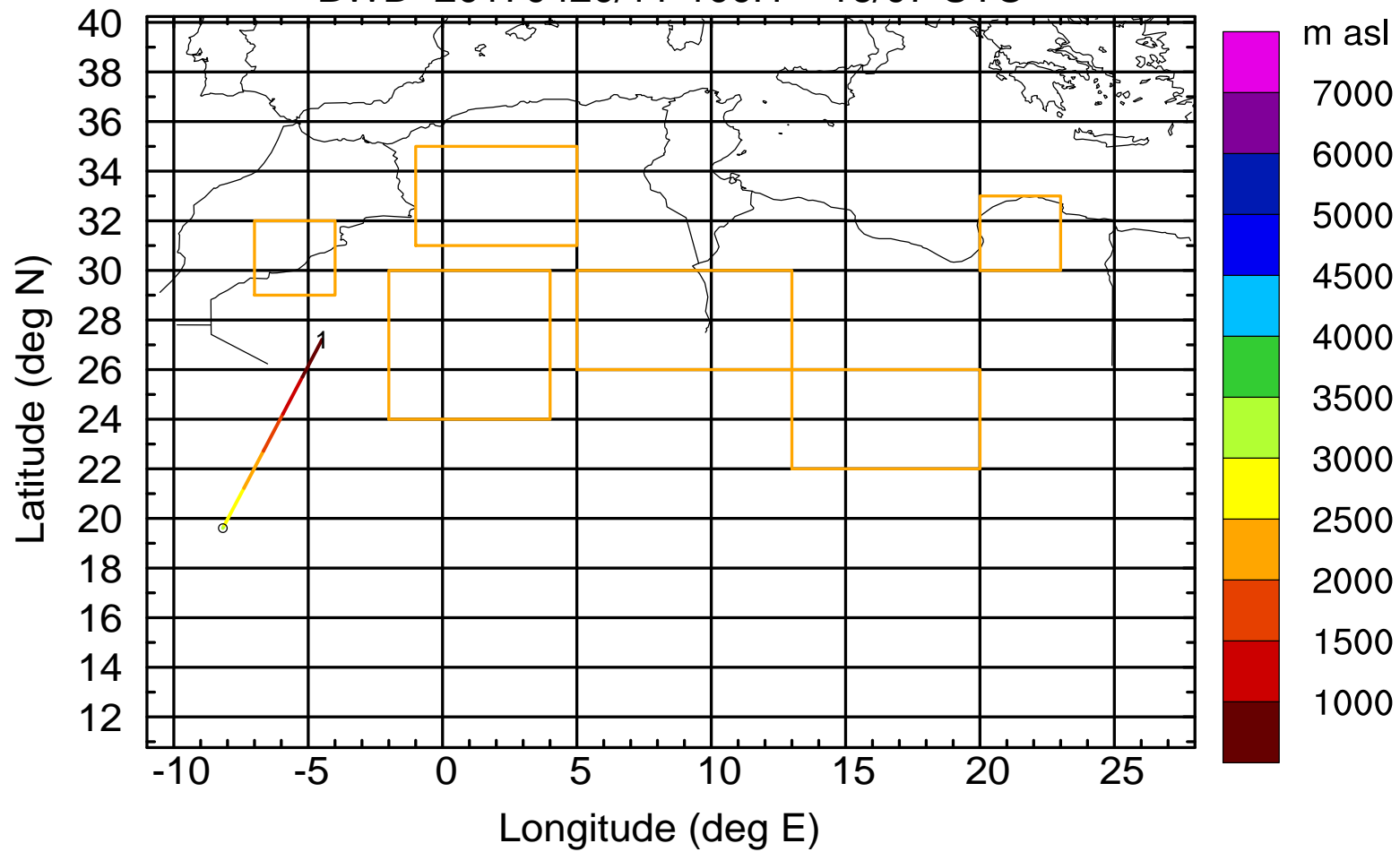
Level #8 of flight 170420a

BWD 20170420/11 -99H = 16/08 UTC



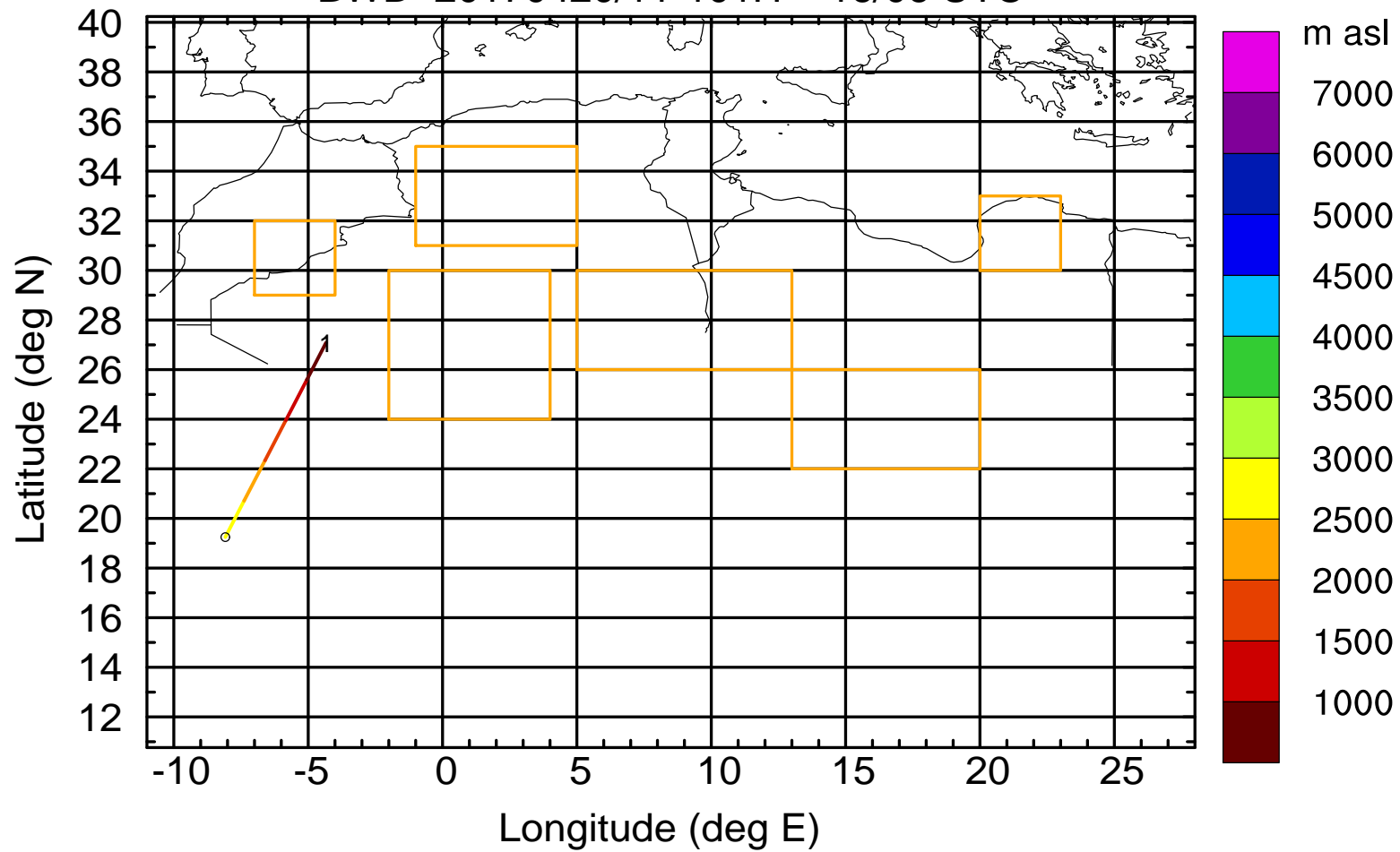
Level #8 of flight 170420a

BWD 20170420/11-100H = 16/07 UTC



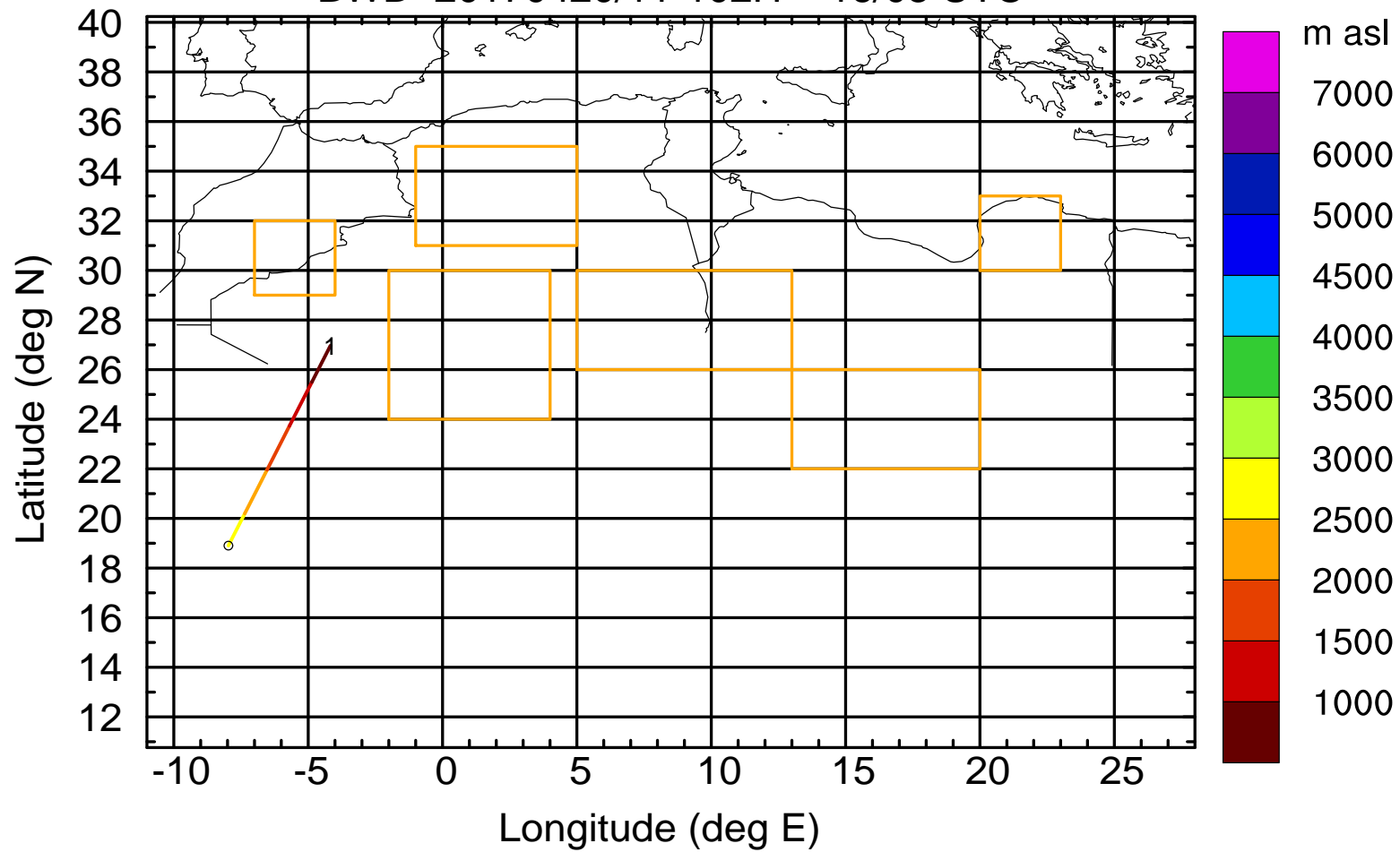
Level #8 of flight 170420a

BWD 20170420/11-101H = 16/06 UTC



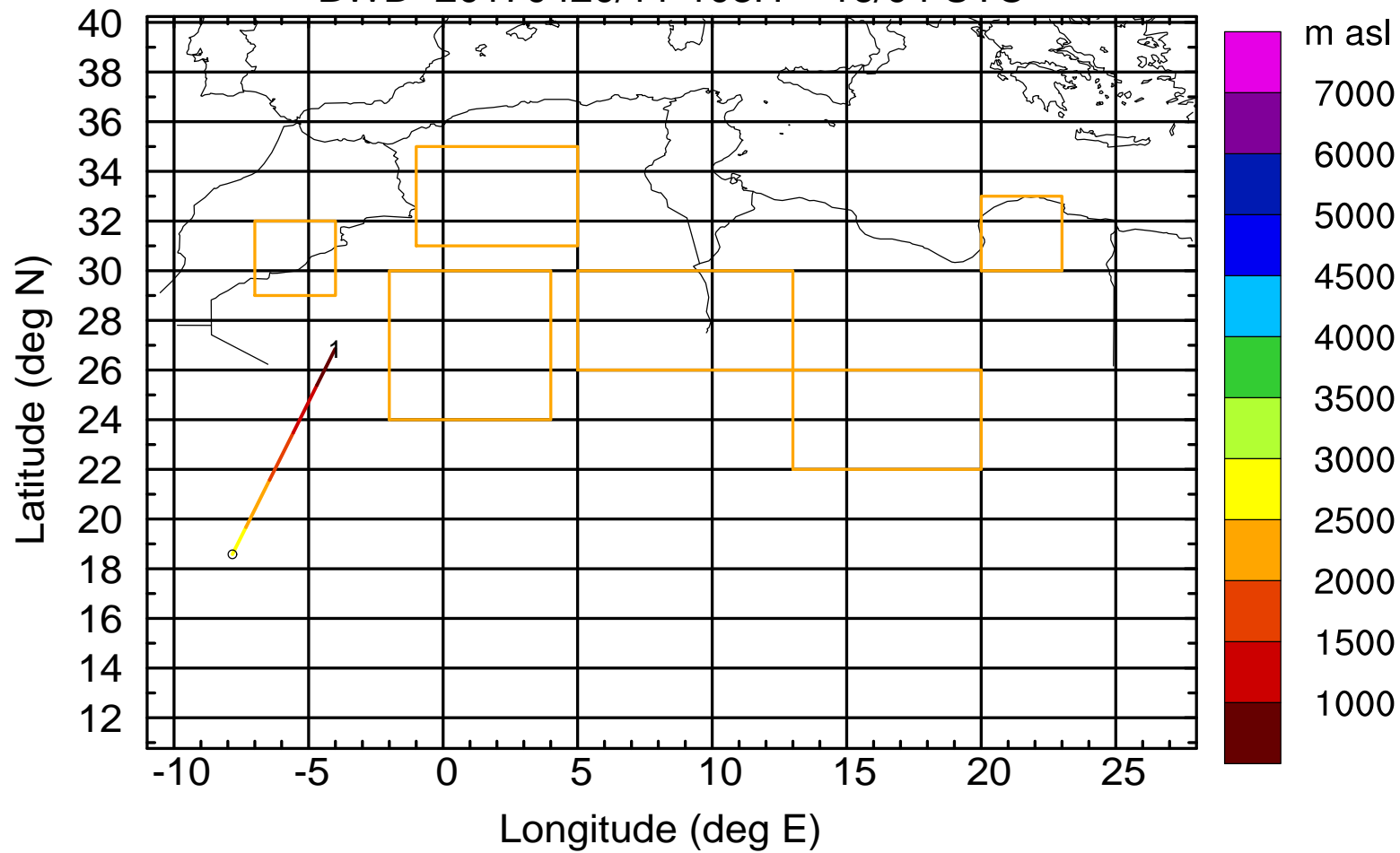
Level #8 of flight 170420a

BWD 20170420/11-102H = 16/05 UTC



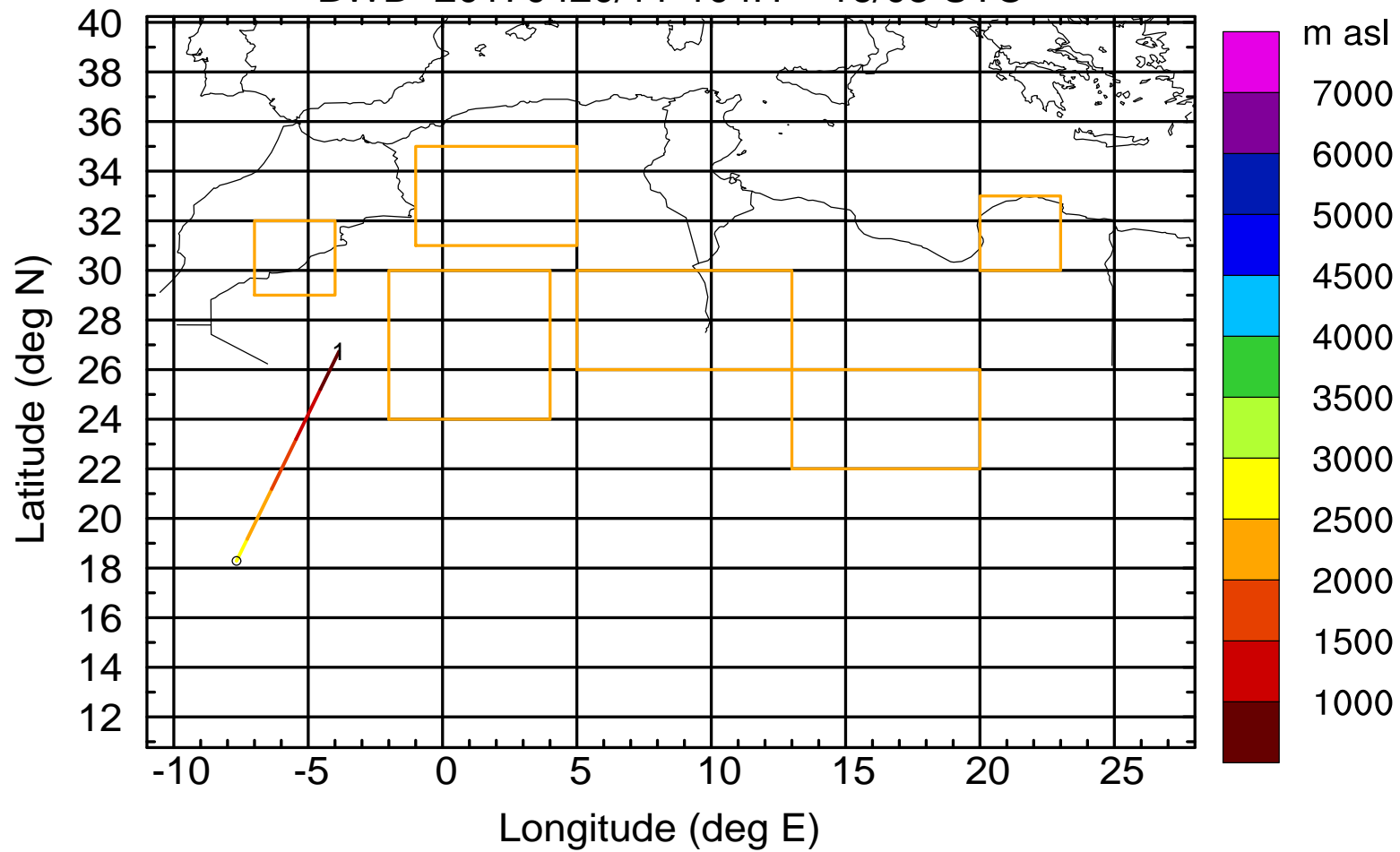
Level #8 of flight 170420a

BWD 20170420/11-103H = 16/04 UTC



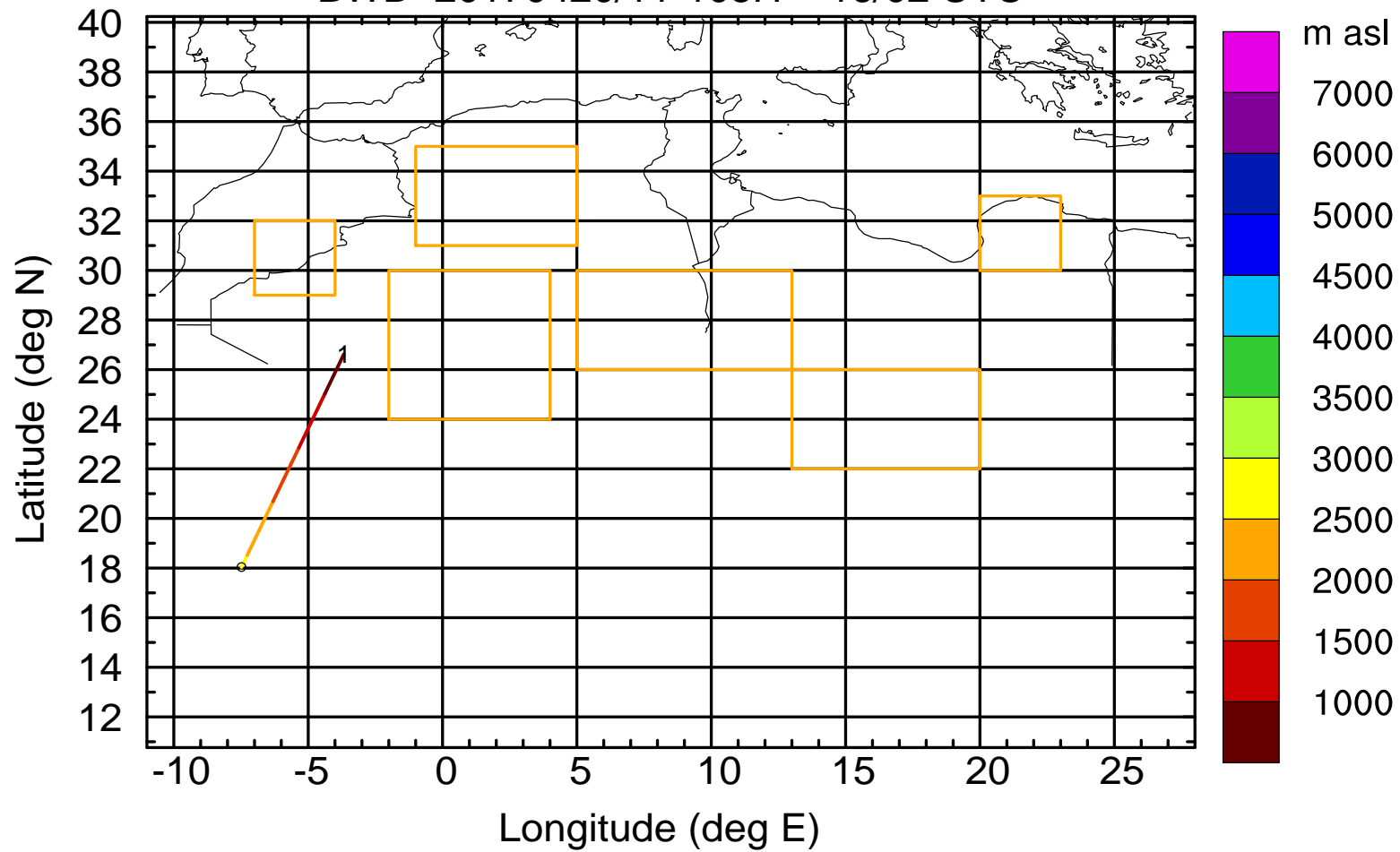
Level #8 of flight 170420a

BWD 20170420/11-104H = 16/03 UTC



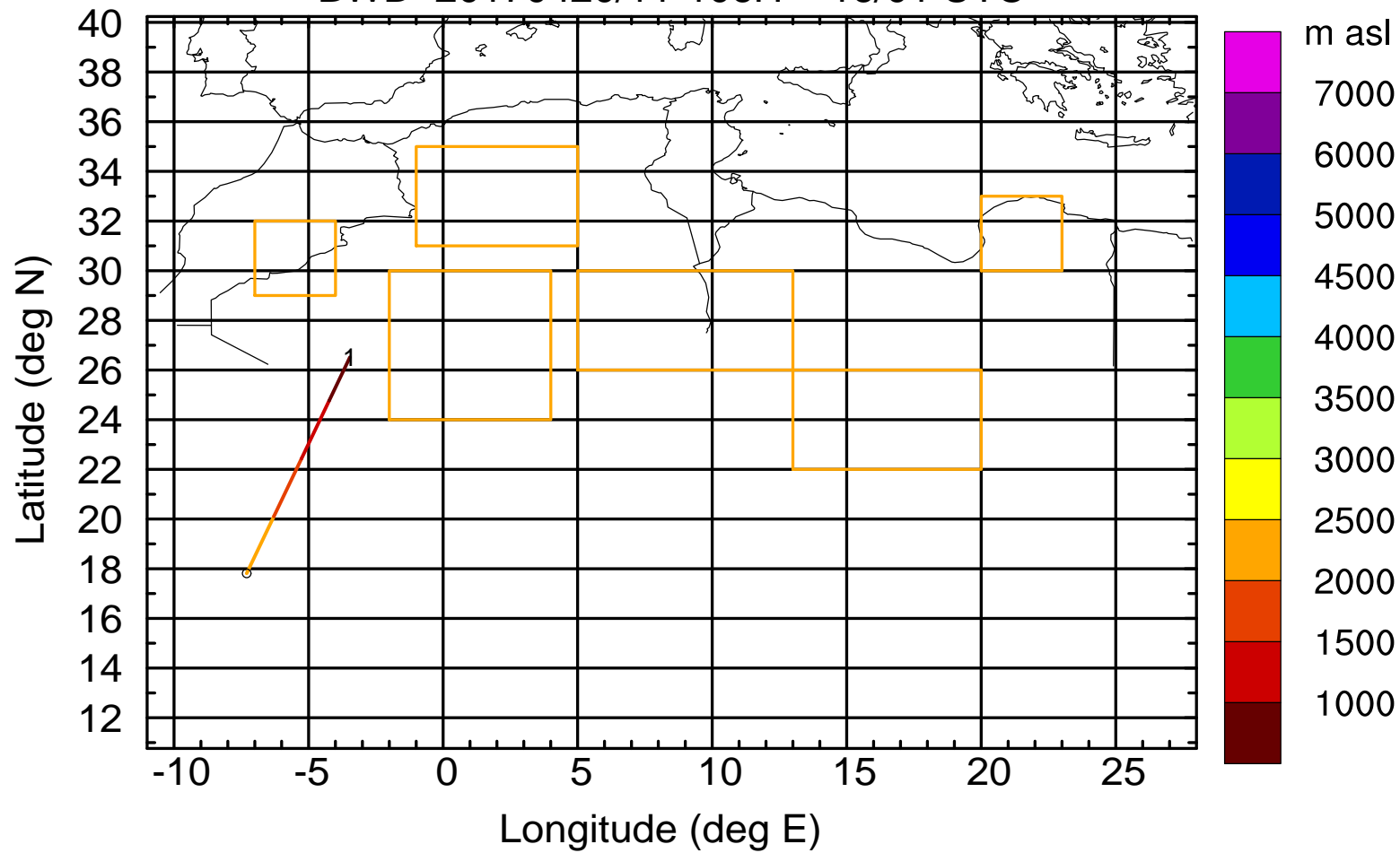
Level #8 of flight 170420a

BWD 20170420/11-105H = 16/02 UTC



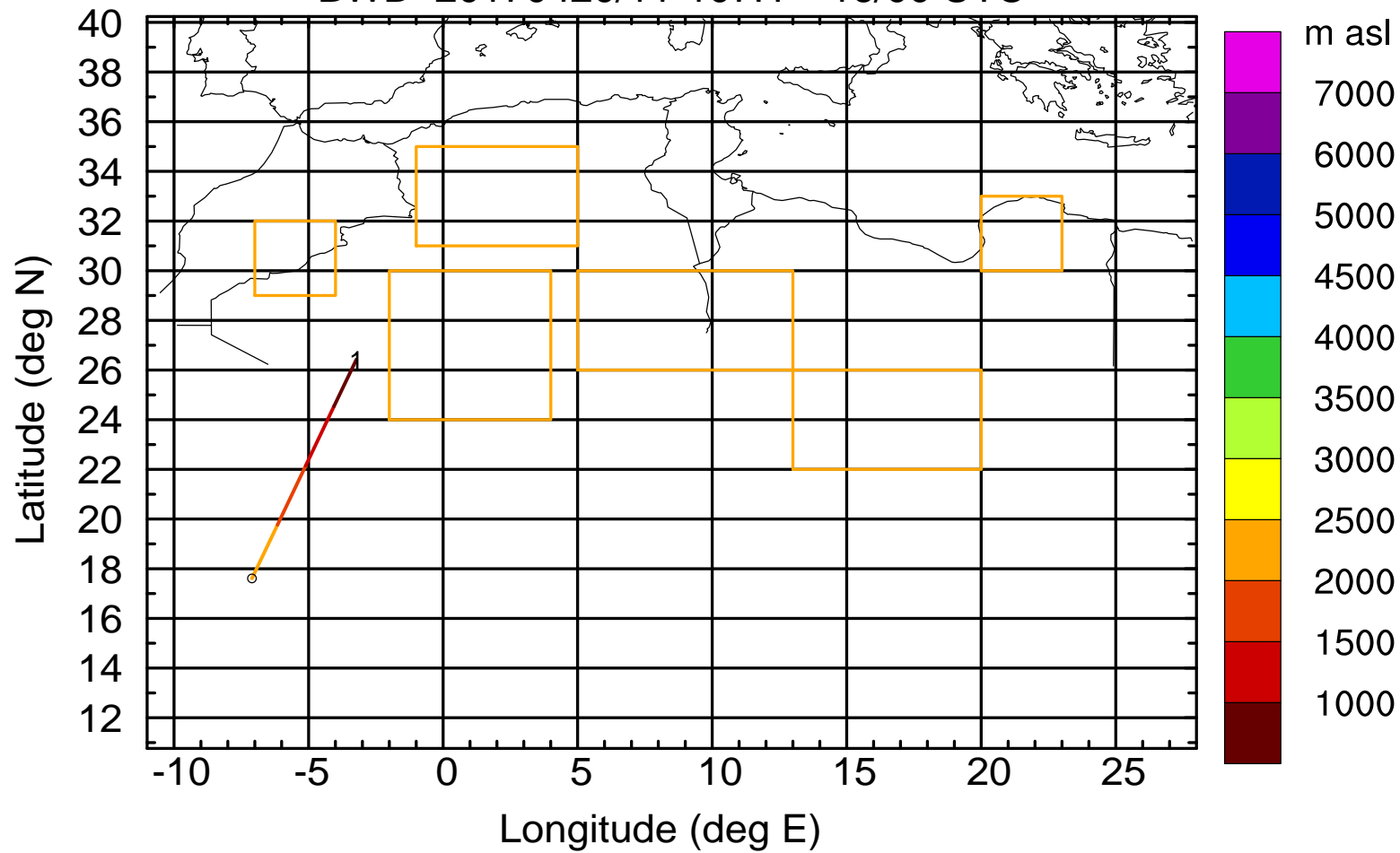
Level #8 of flight 170420a

BWD 20170420/11-106H = 16/01 UTC



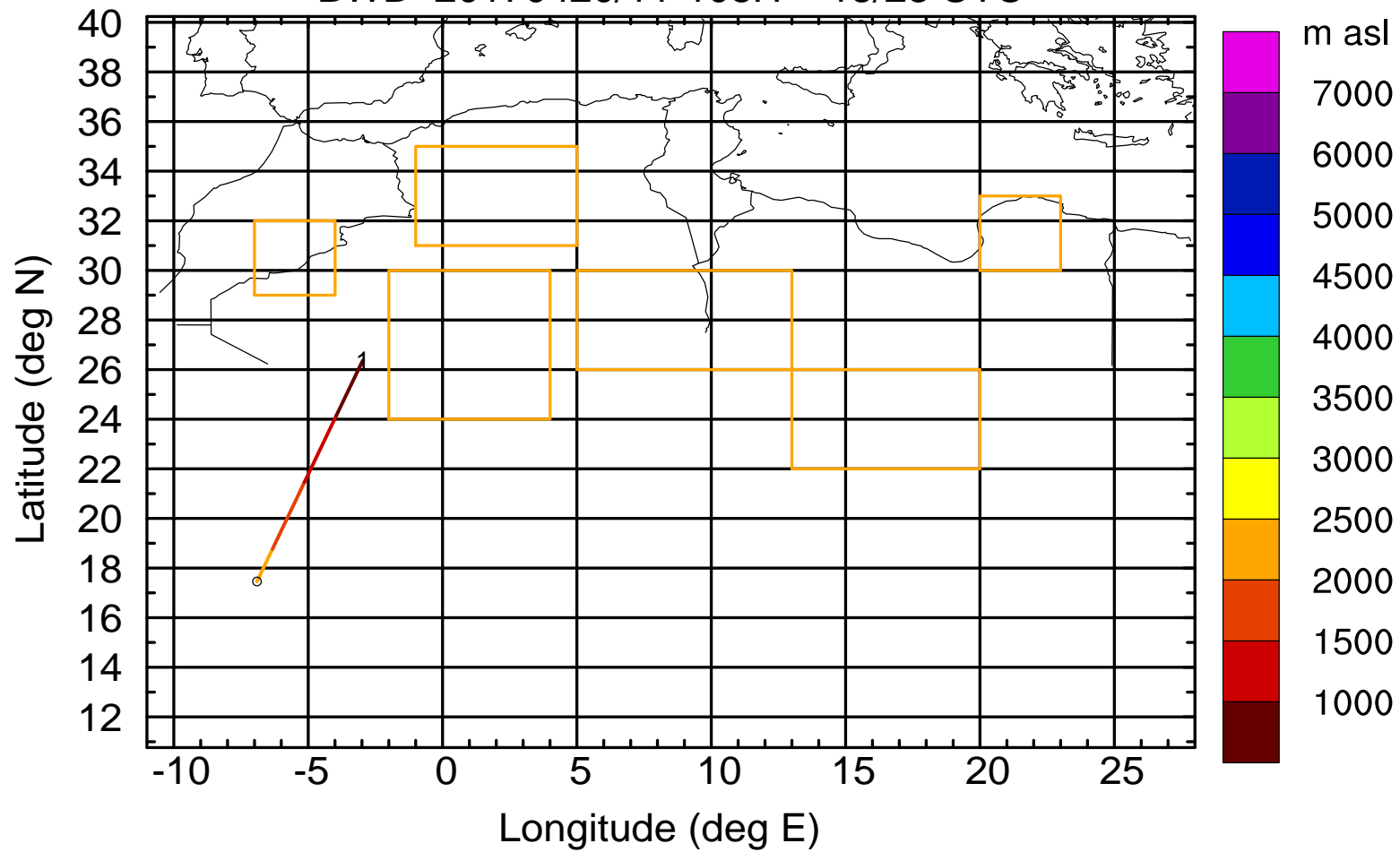
Level #8 of flight 170420a

BWD 20170420/11-107H = 16/00 UTC



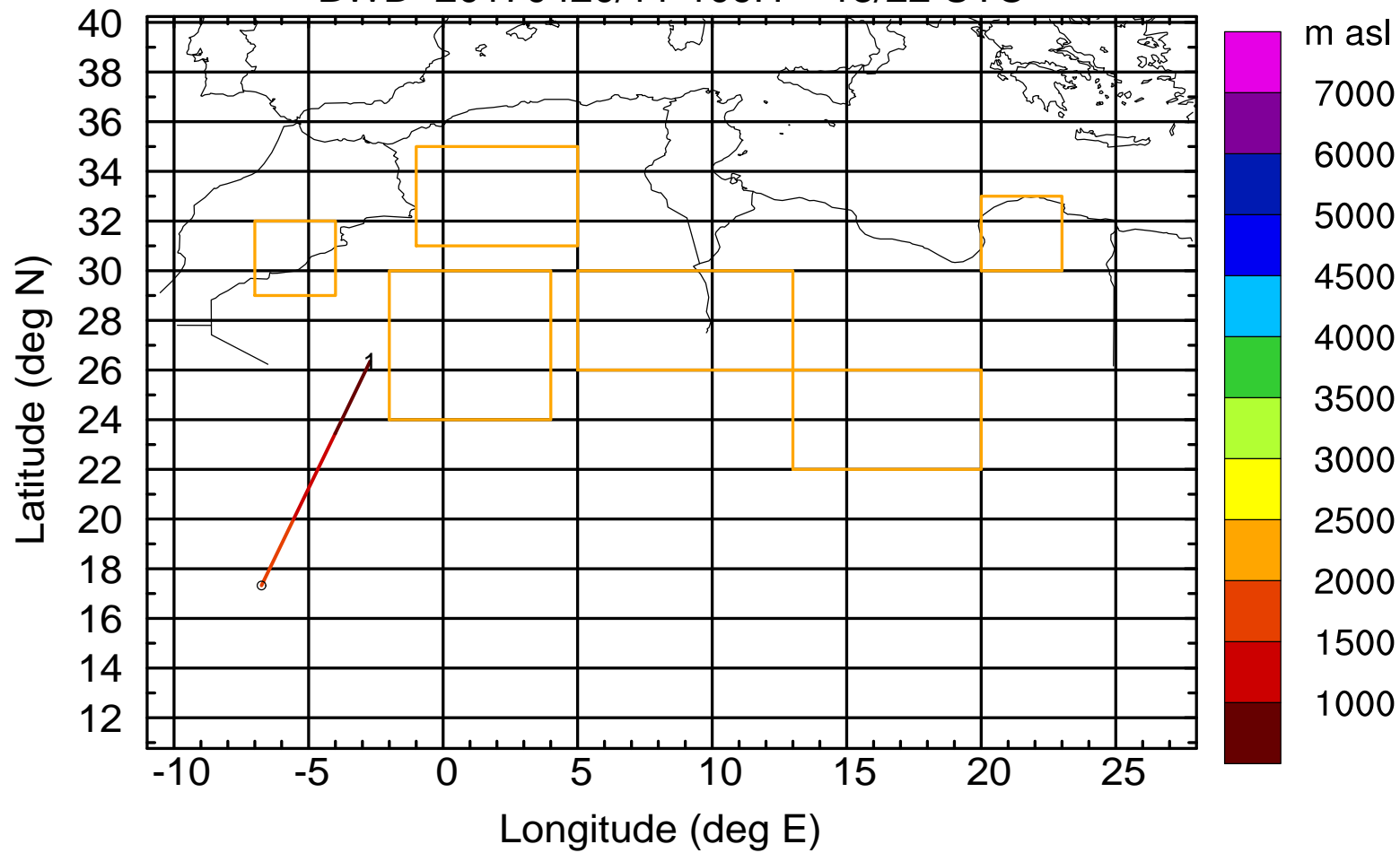
Level #8 of flight 170420a

BWD 20170420/11-108H = 15/23 UTC



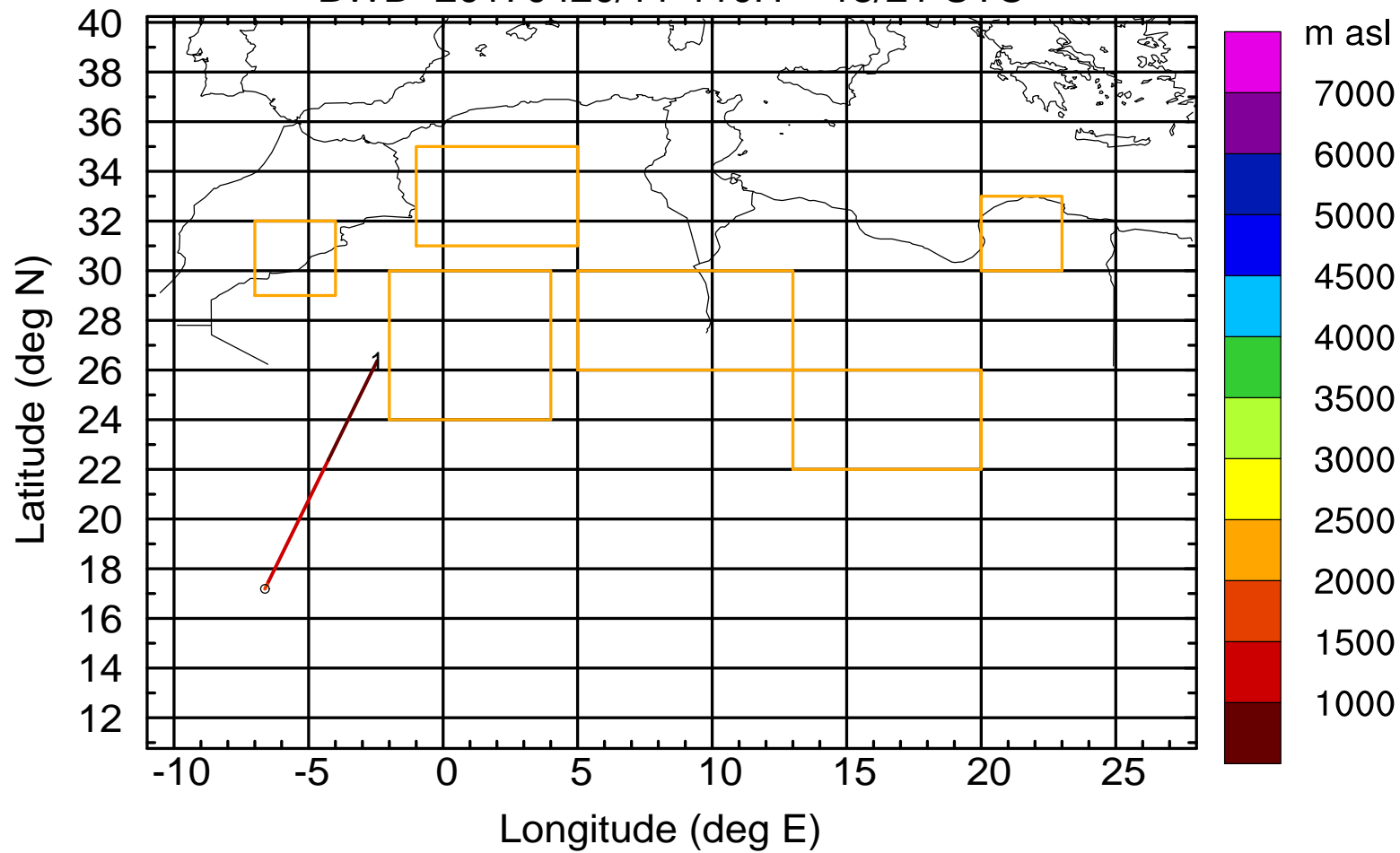
Level #8 of flight 170420a

BWD 20170420/11-109H = 15/22 UTC



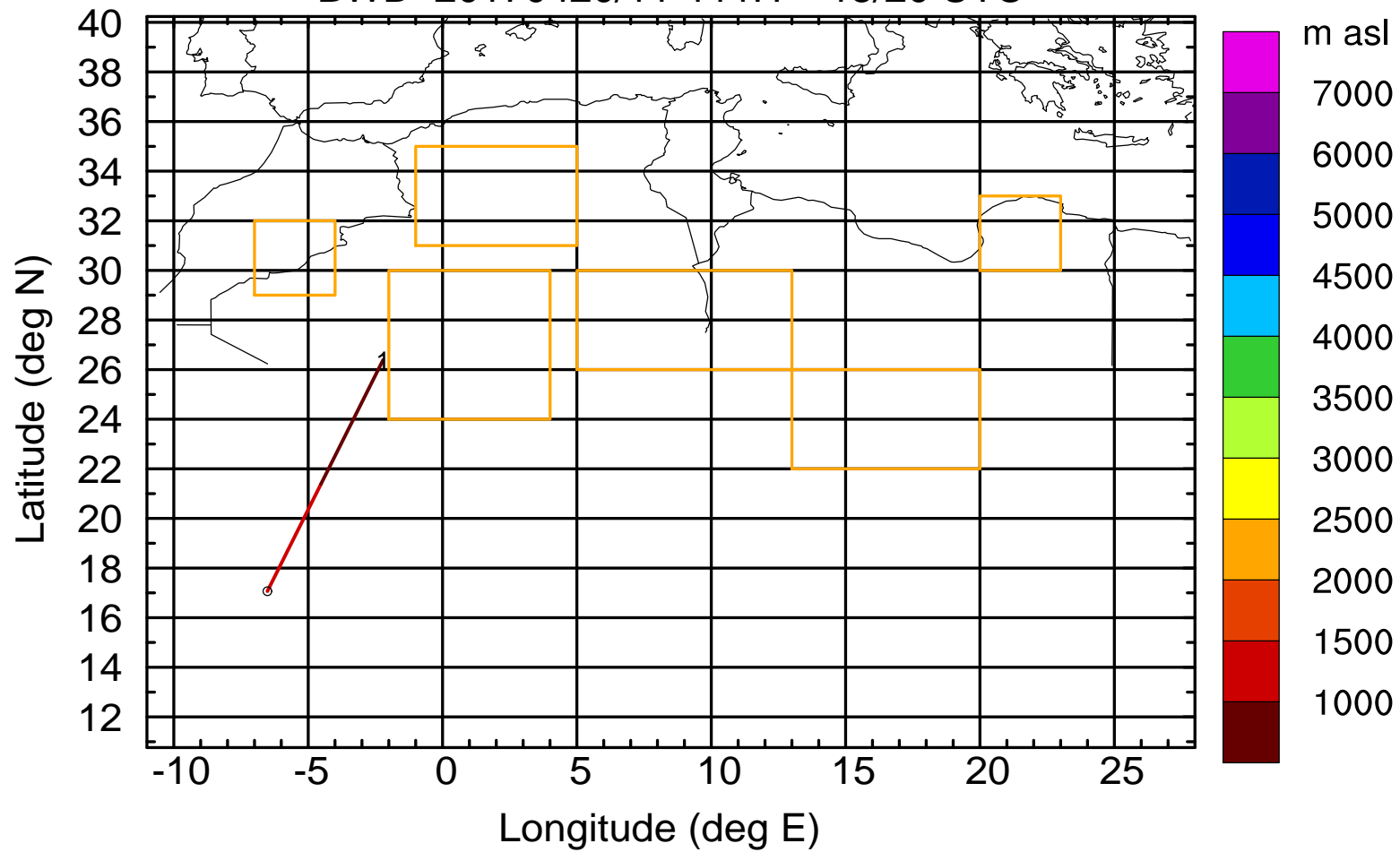
Level #8 of flight 170420a

BWD 20170420/11-110H = 15/21 UTC



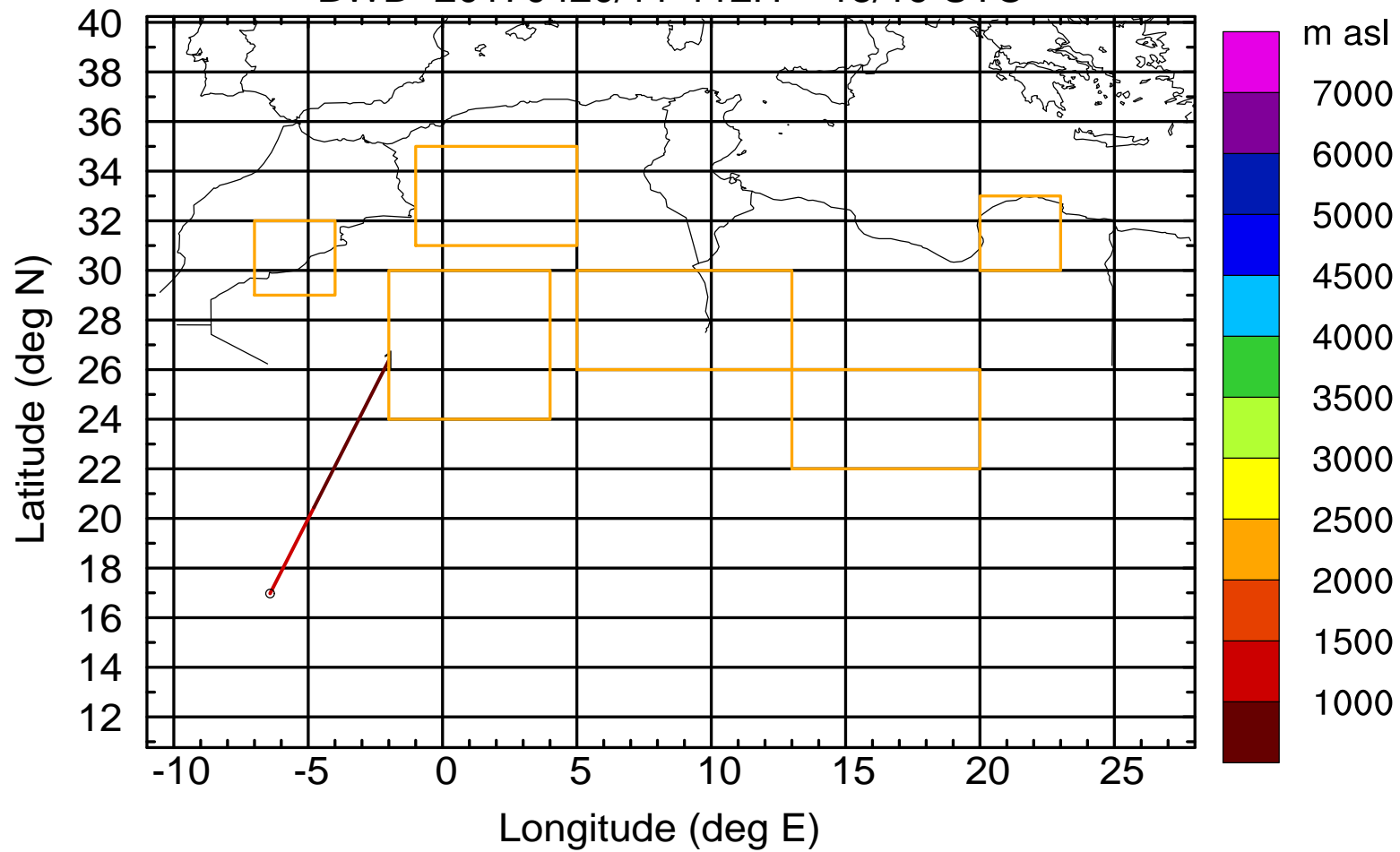
Level #8 of flight 170420a

BWD 20170420/11-111H = 15/20 UTC



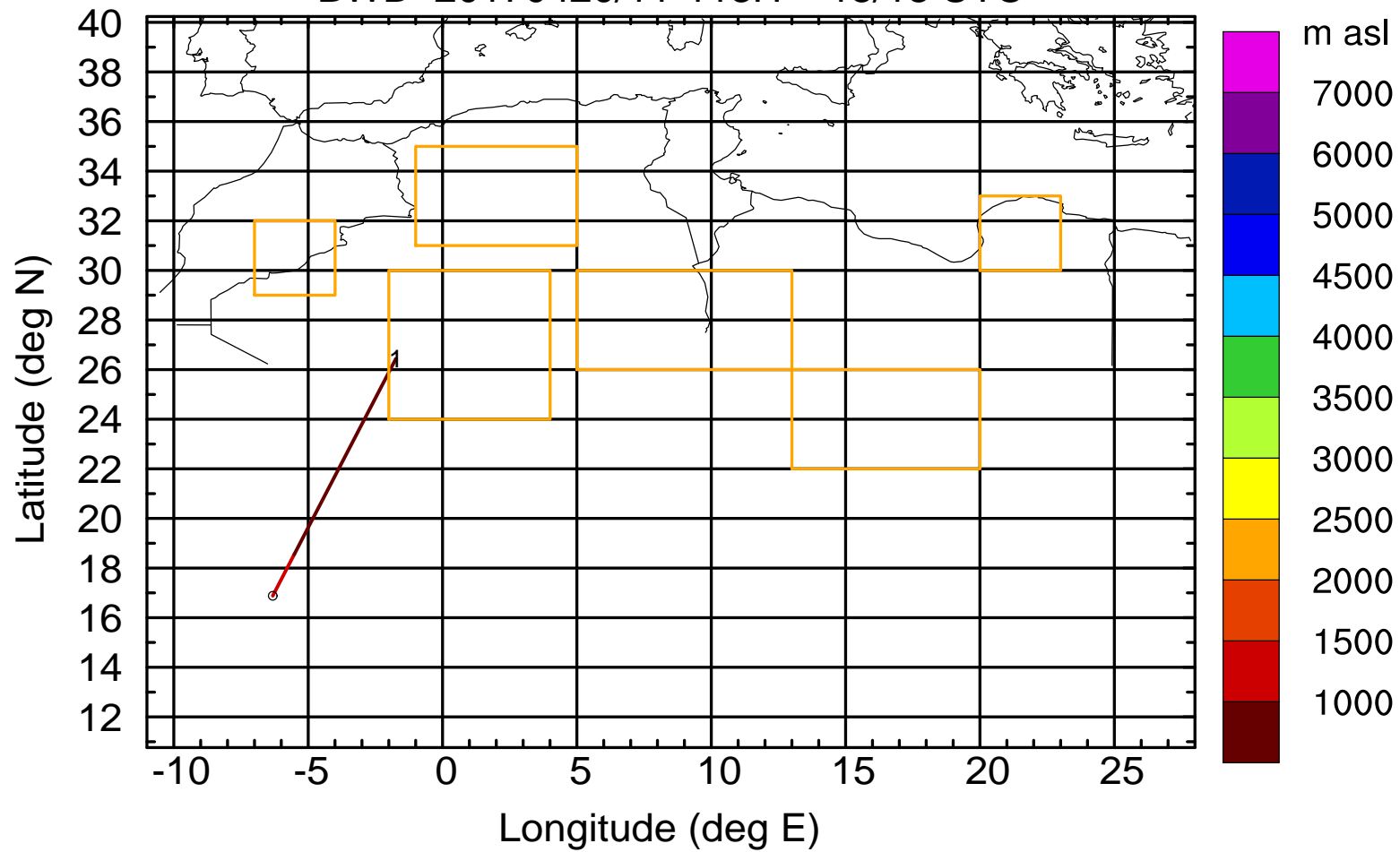
Level #8 of flight 170420a

BWD 20170420/11-112H = 15/19 UTC



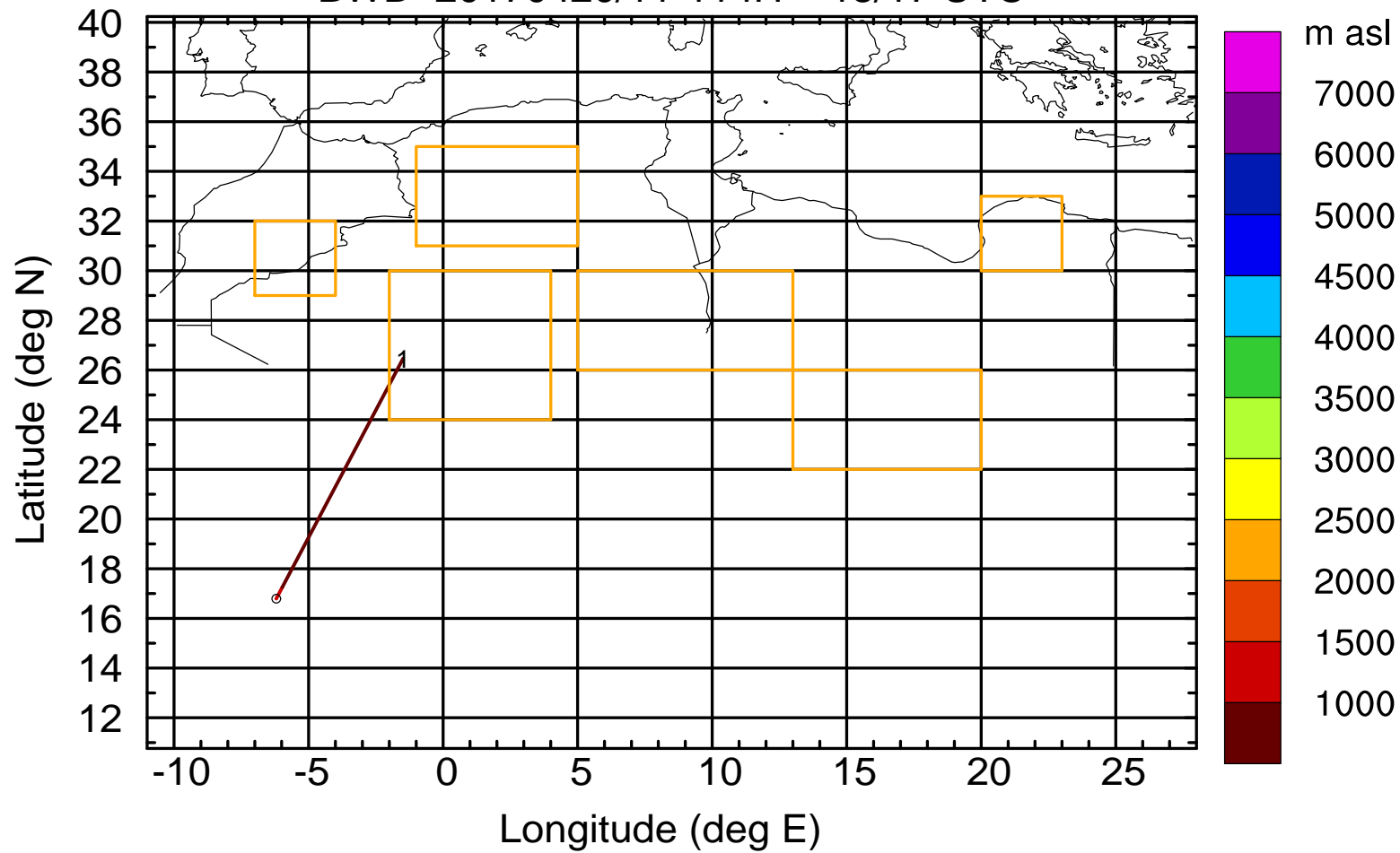
Level #8 of flight 170420a

BWD 20170420/11-113H = 15/18 UTC



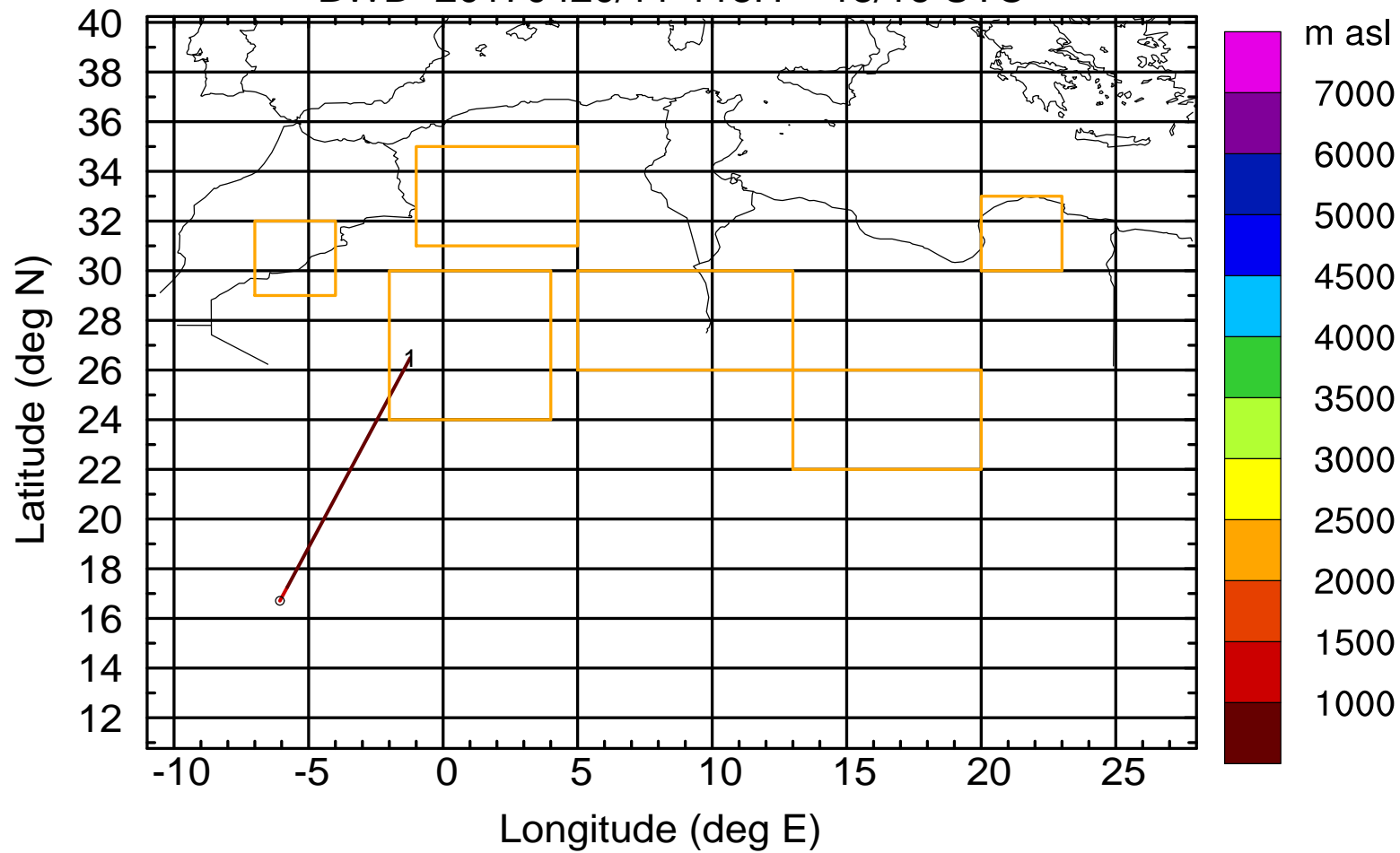
Level #8 of flight 170420a

BWD 20170420/11-114H = 15/17 UTC



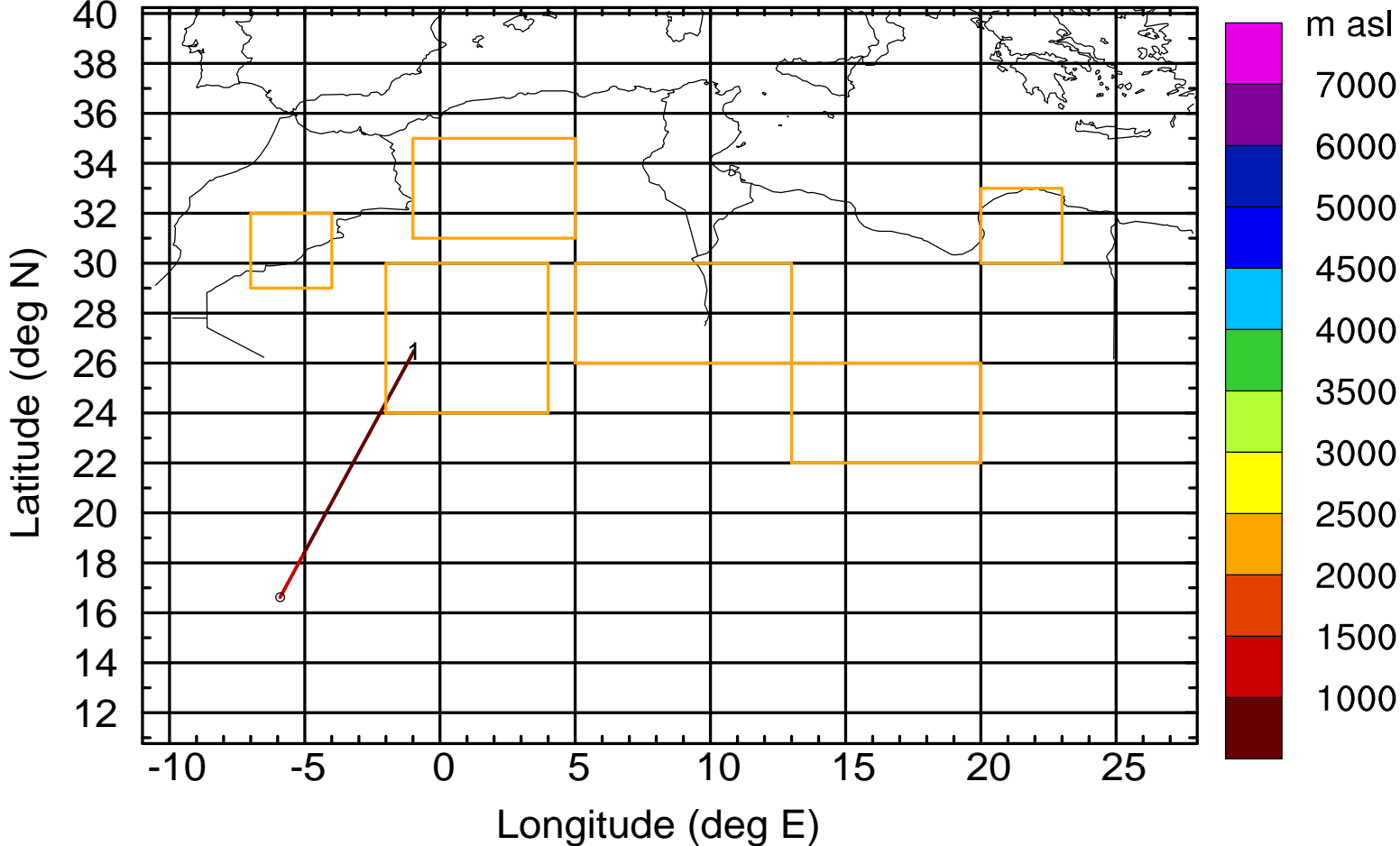
Level #8 of flight 170420a

BWD 20170420/11-115H = 15/16 UTC



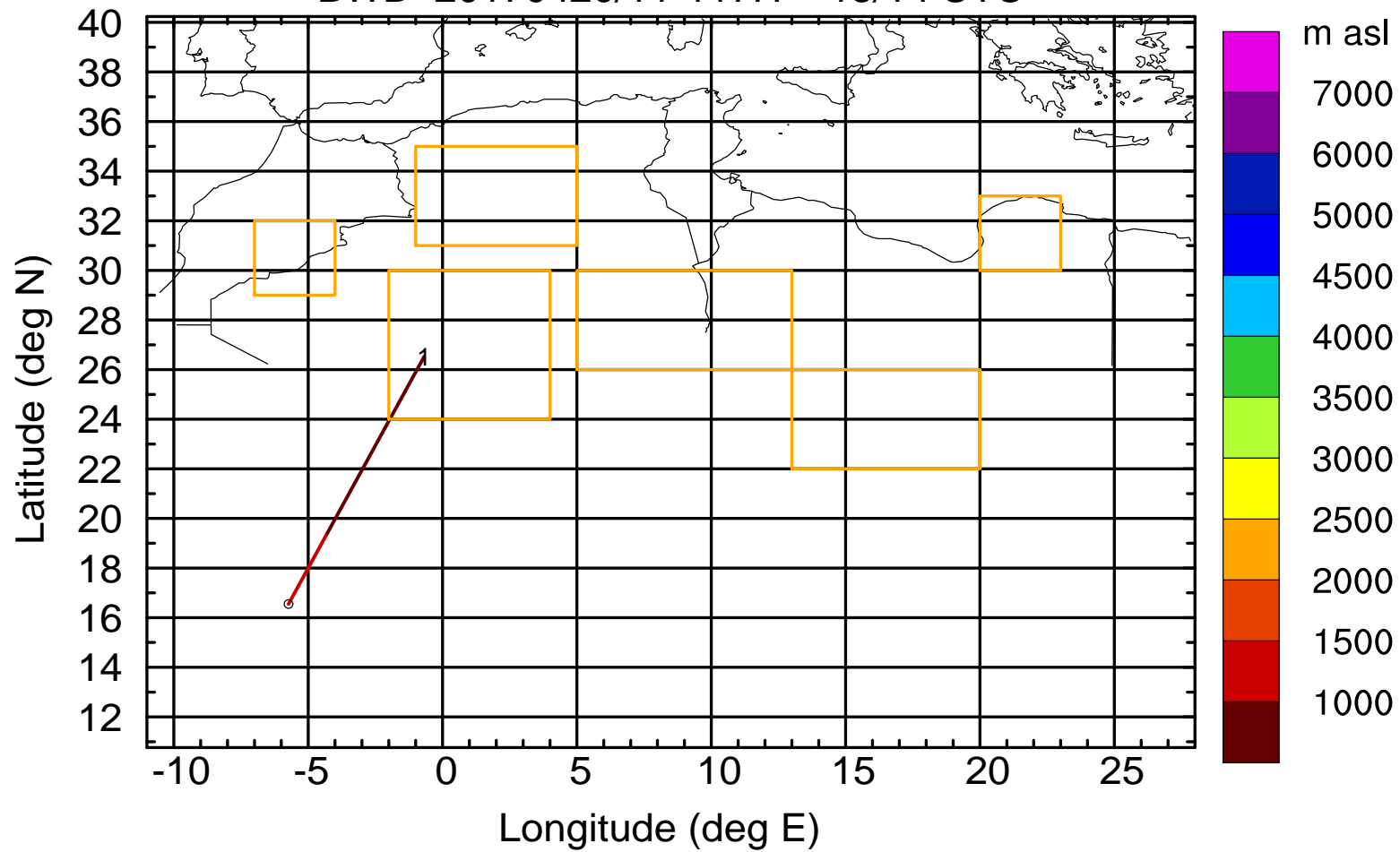
Level #8 of flight 170420a

BWD 20170420/11-116H = 15/15 UTC



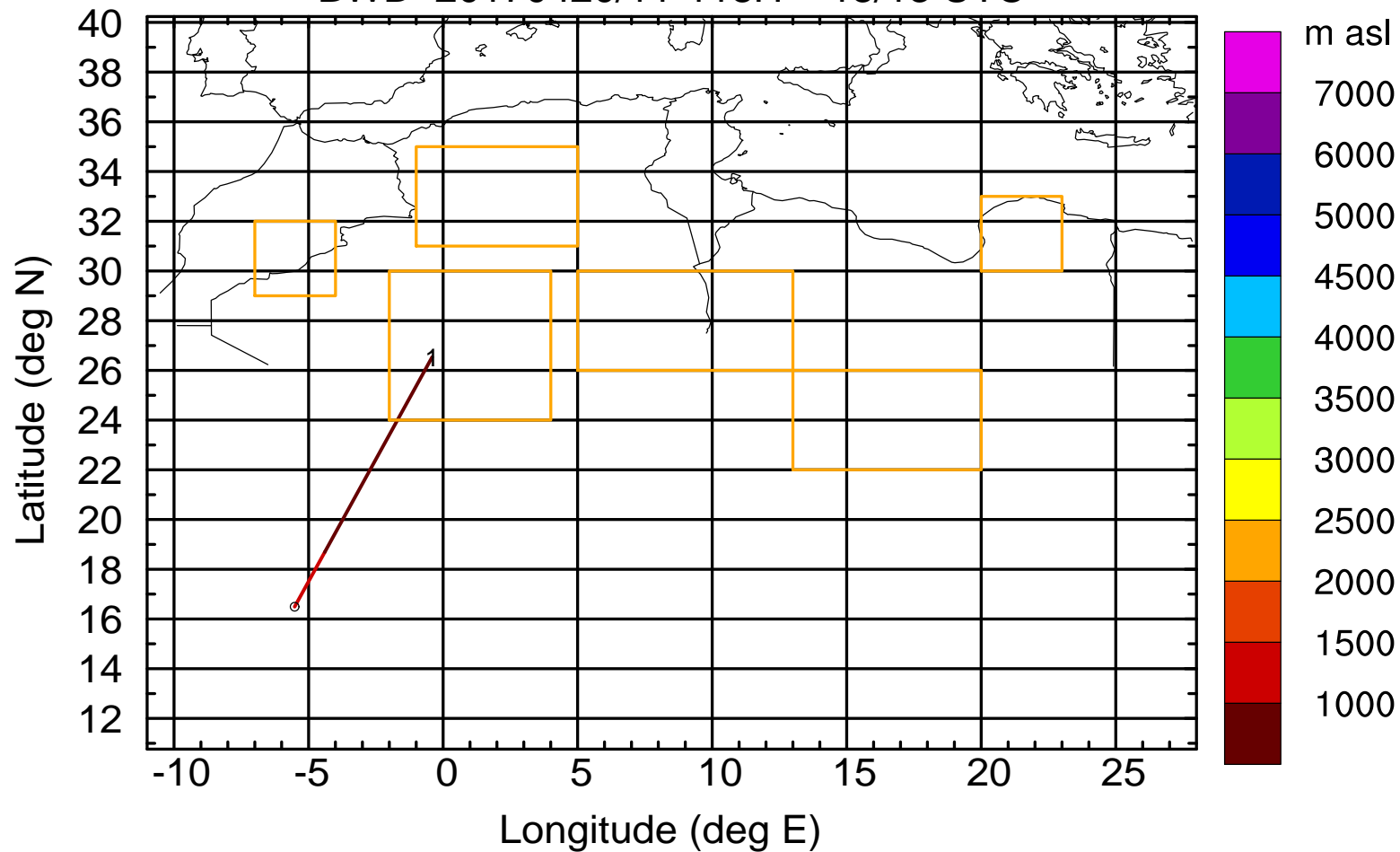
Level #8 of flight 170420a

BWD 20170420/11-117H = 15/14 UTC



Level #8 of flight 170420a

BWD 20170420/11-118H = 15/13 UTC



Level #8 of flight 170420a

BWD 20170420/11-119H = 15/12 UTC

