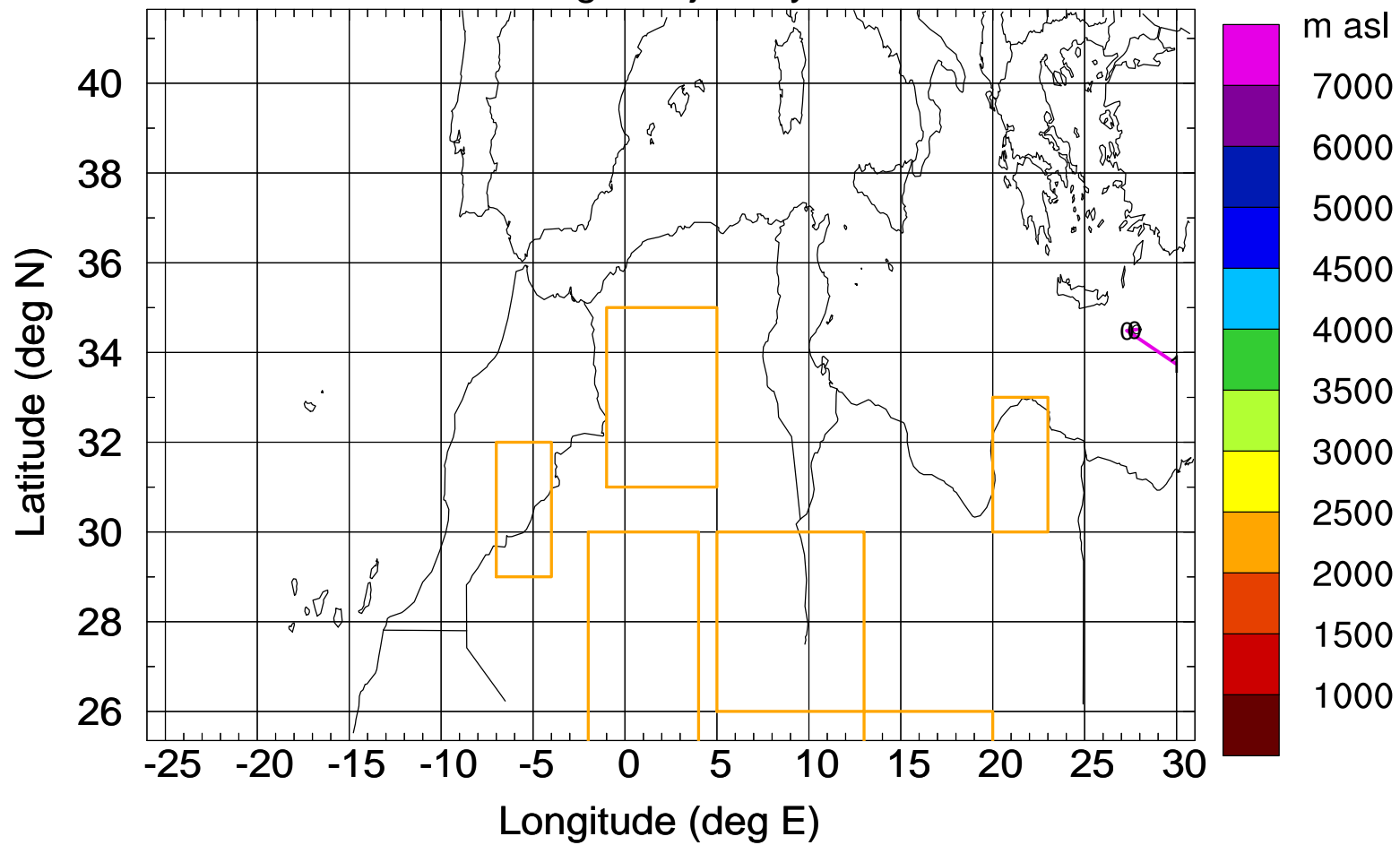


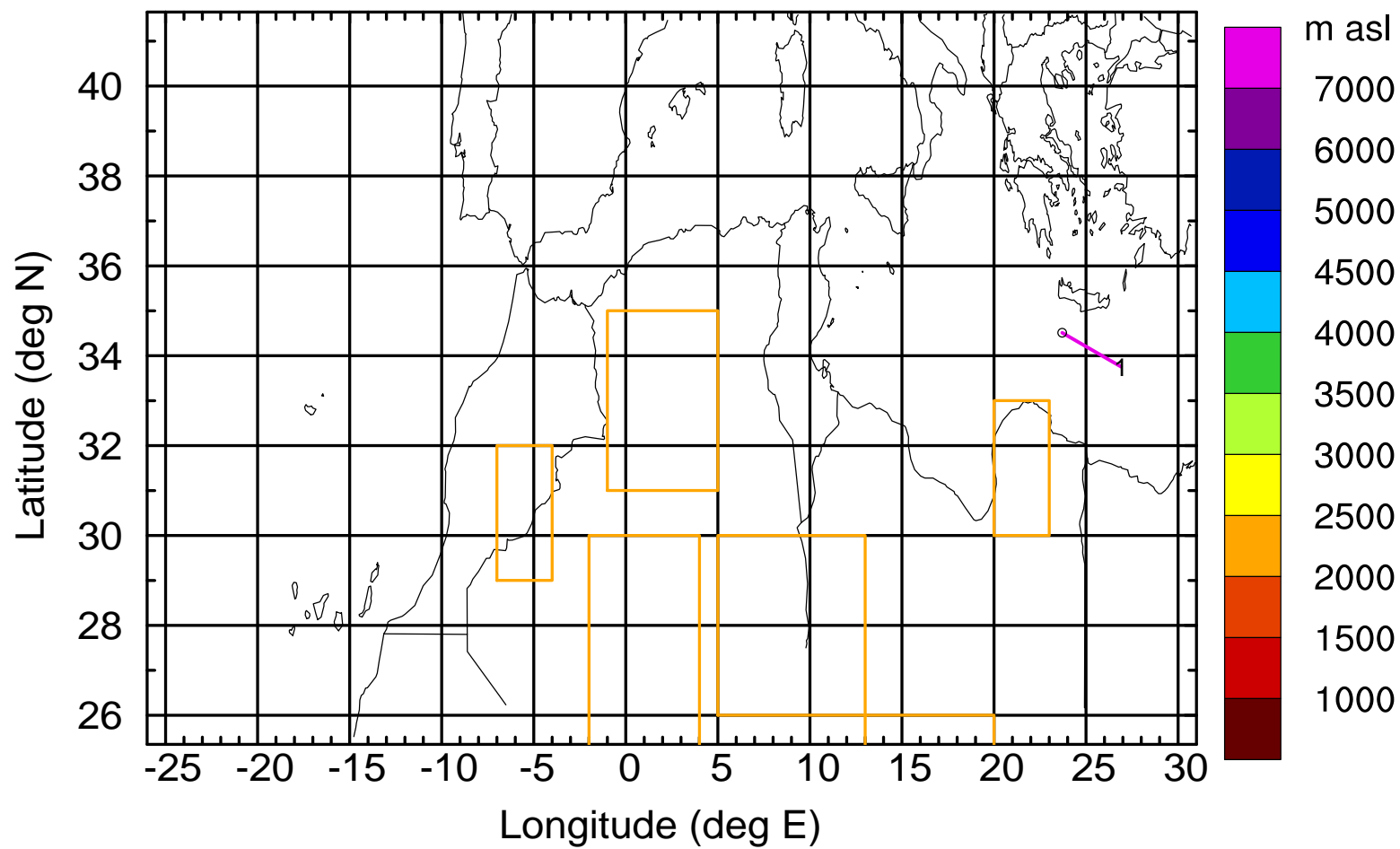
Level #4 of flight 170420a

Flight trajectory



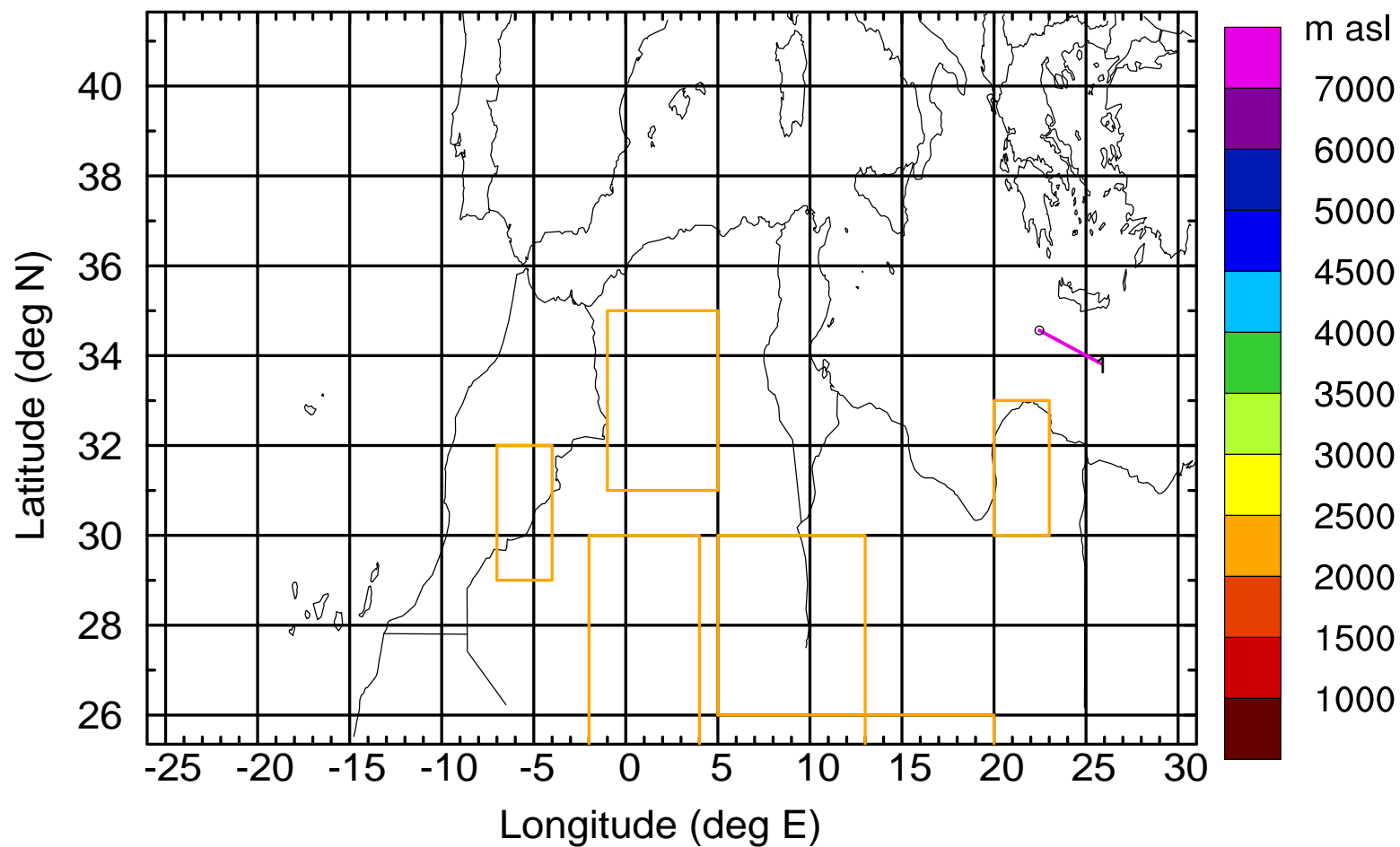
Level #4 of flight 170420a

BWD 20170420/11 -03H = 20/08 UTC



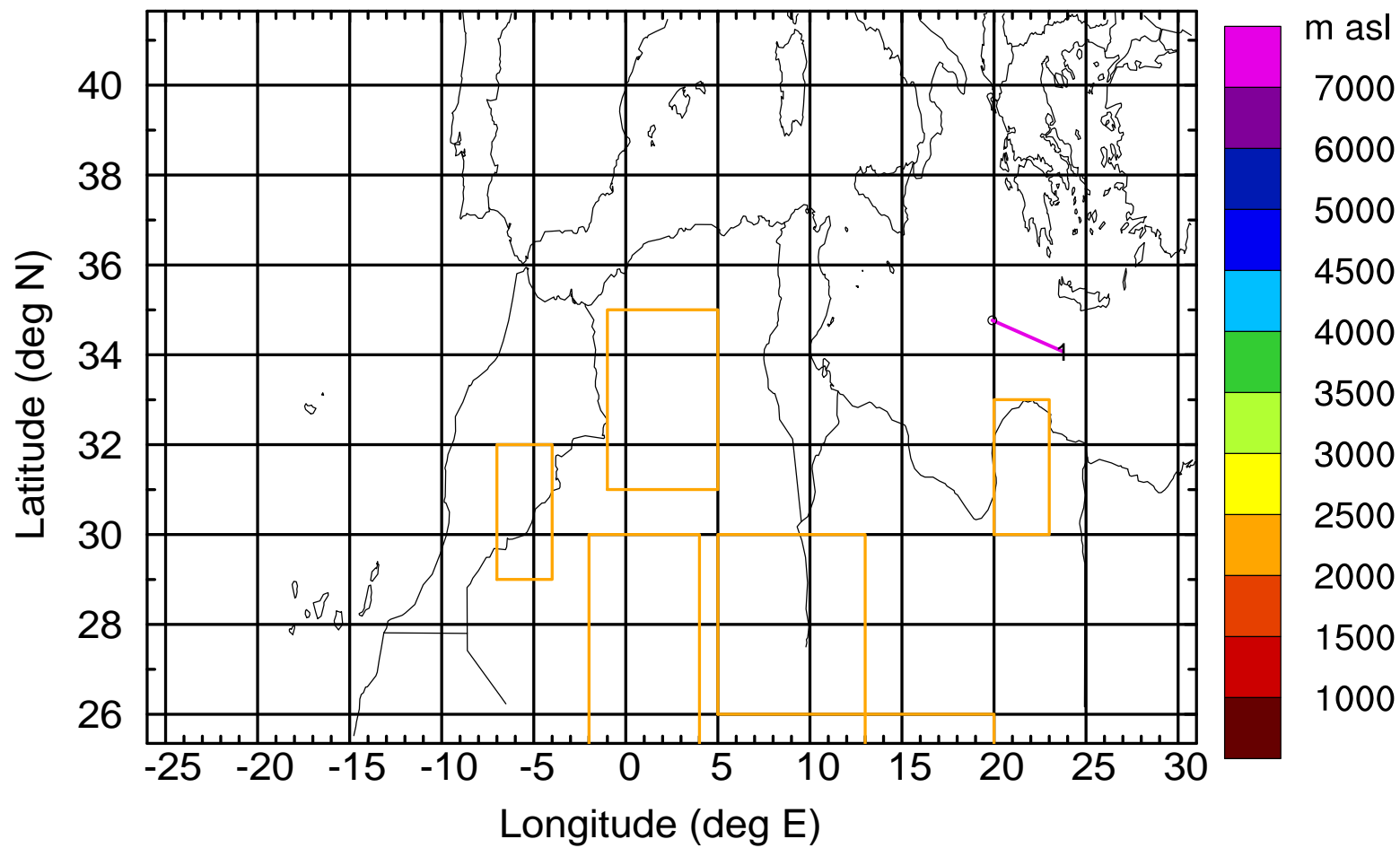
Level #4 of flight 170420a

BWD 20170420/11 -04H = 20/07 UTC



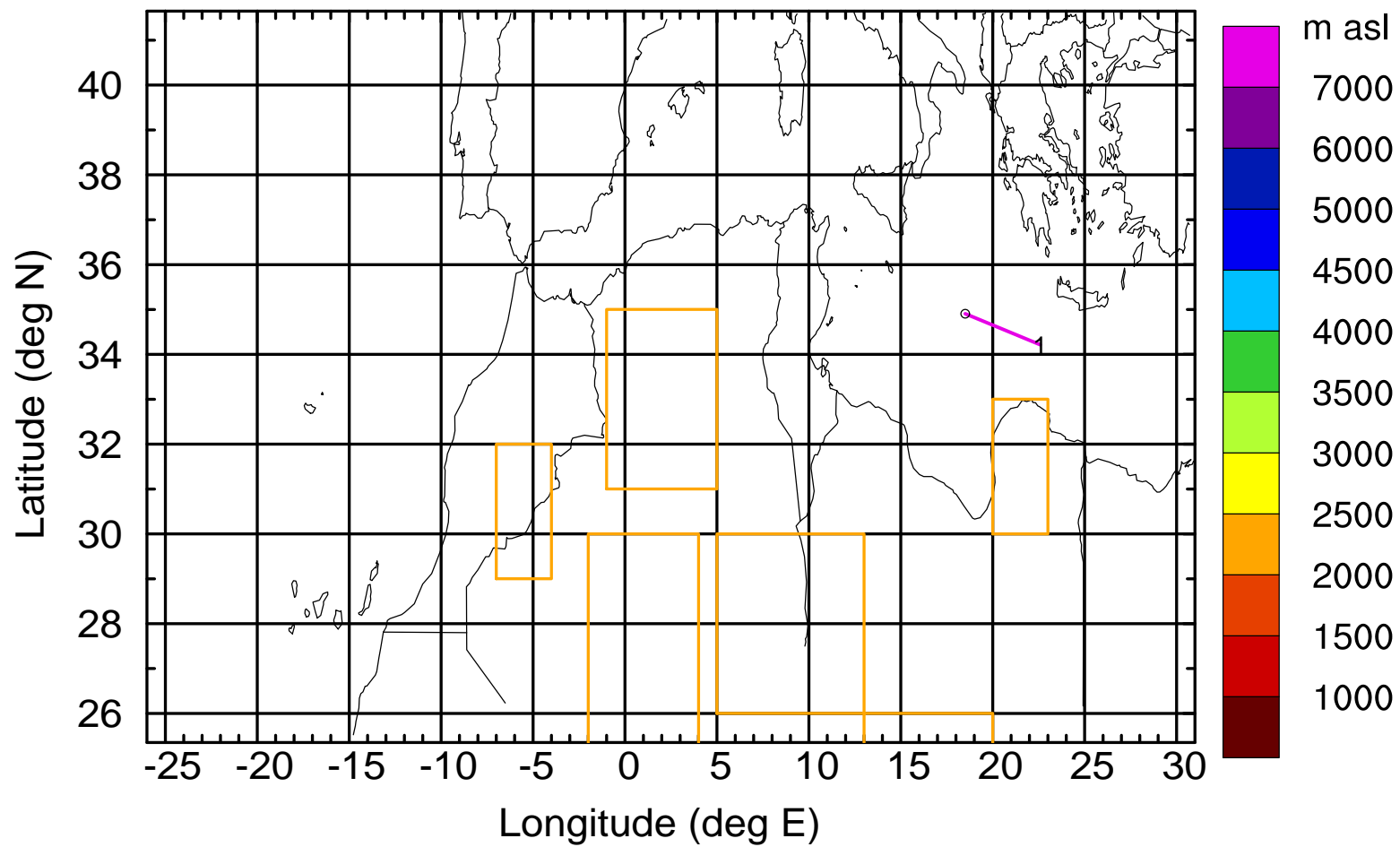
Level #4 of flight 170420a

BWD 20170420/11 -06H = 20/05 UTC



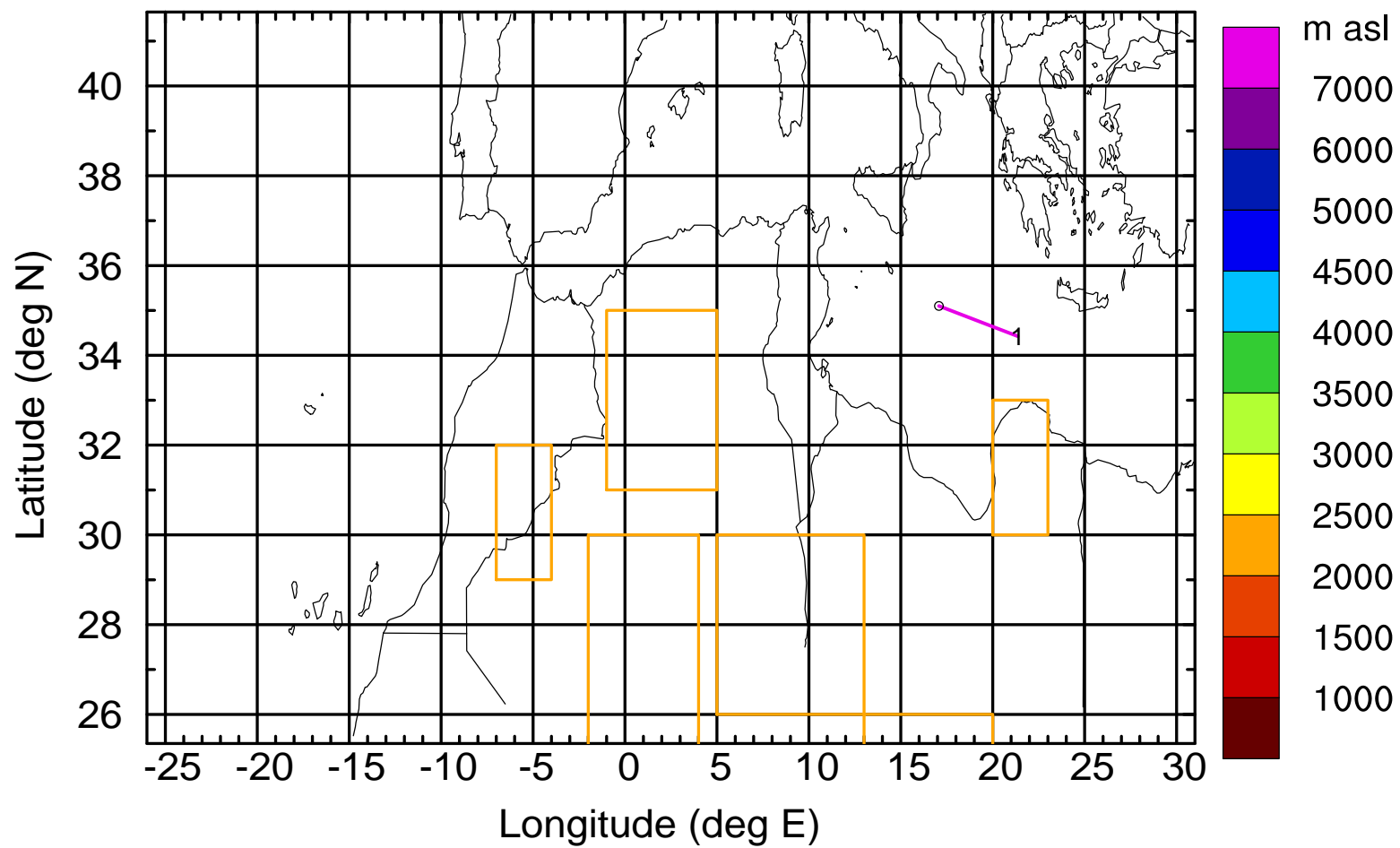
Level #4 of flight 170420a

BWD 20170420/11 -07H = 20/04 UTC



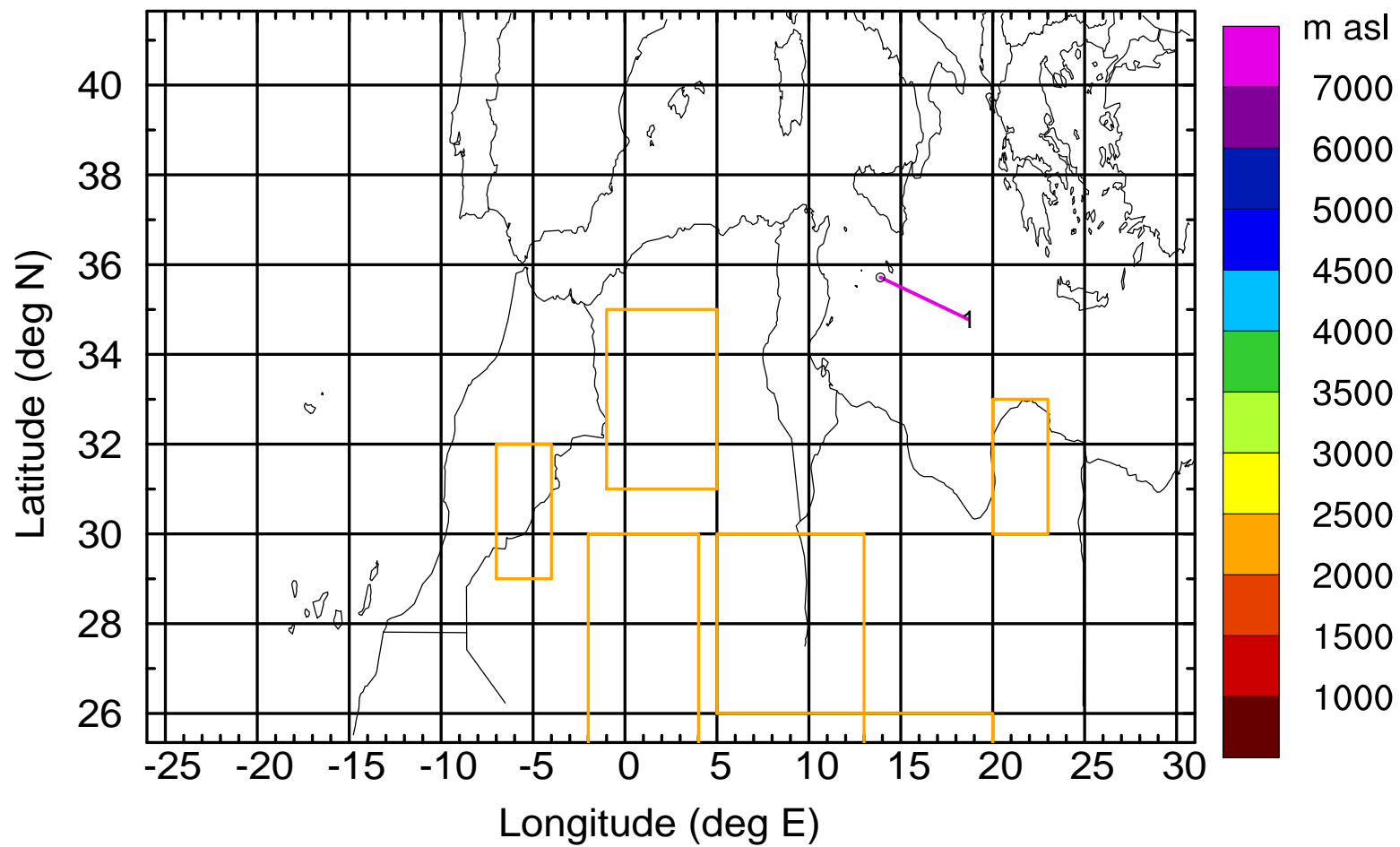
Level #4 of flight 170420a

BWD 20170420/11 -08H = 20/03 UTC



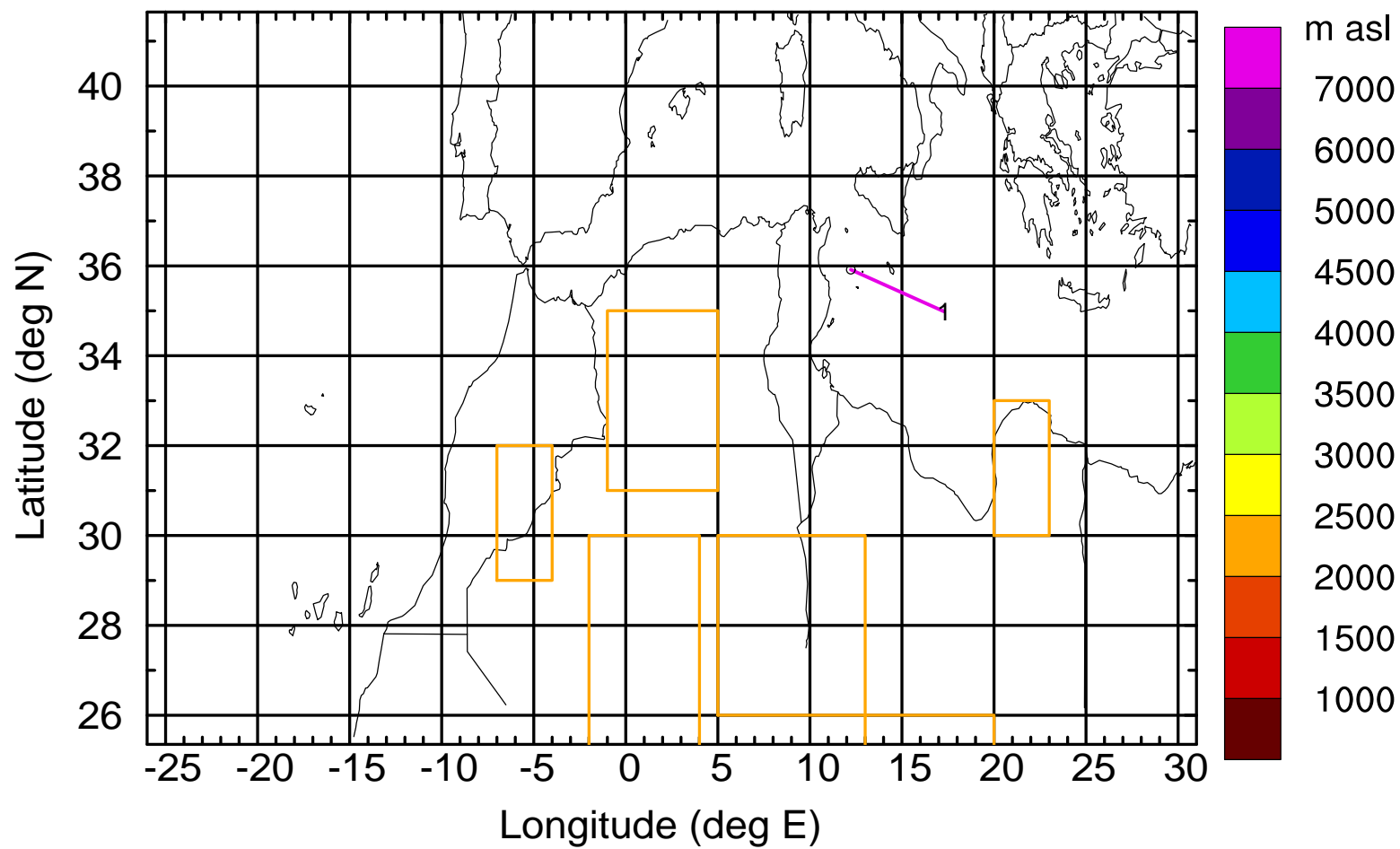
Level #4 of flight 170420a

BWD 20170420/11 -10H = 20/01 UTC



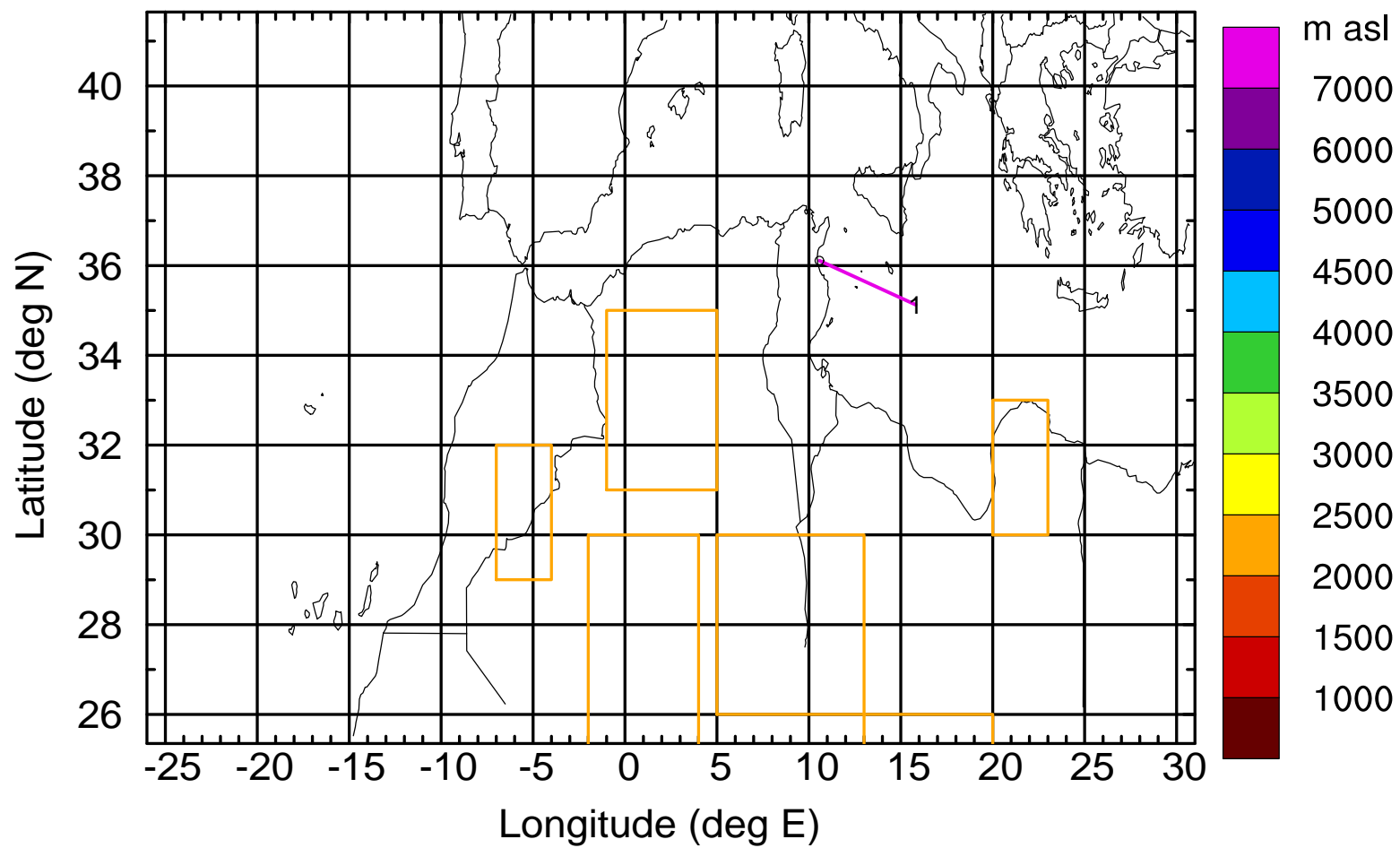
Level #4 of flight 170420a

BWD 20170420/11 -11H = 20/00 UTC



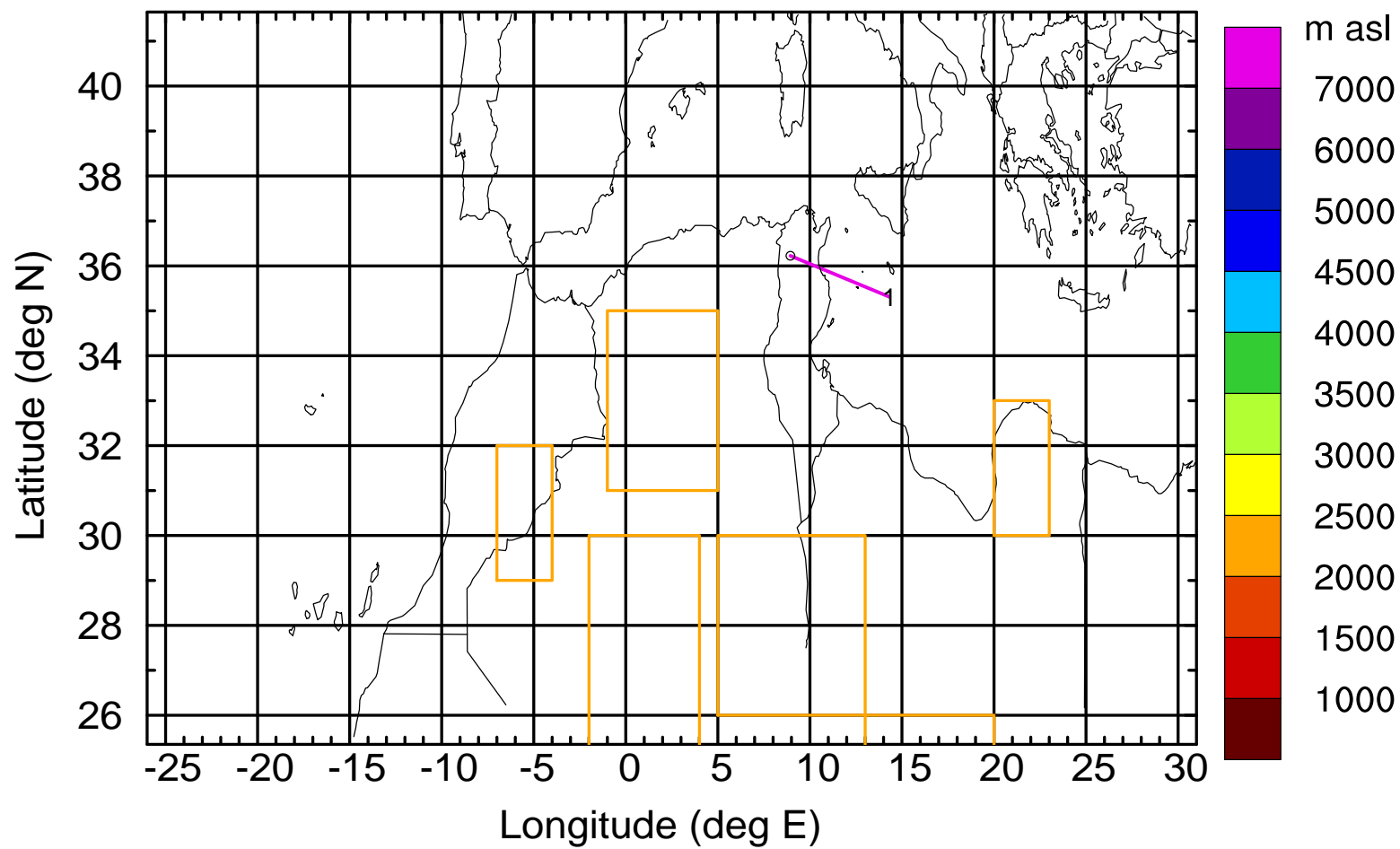
Level #4 of flight 170420a

BWD 20170420/11 -12H = 19/23 UTC



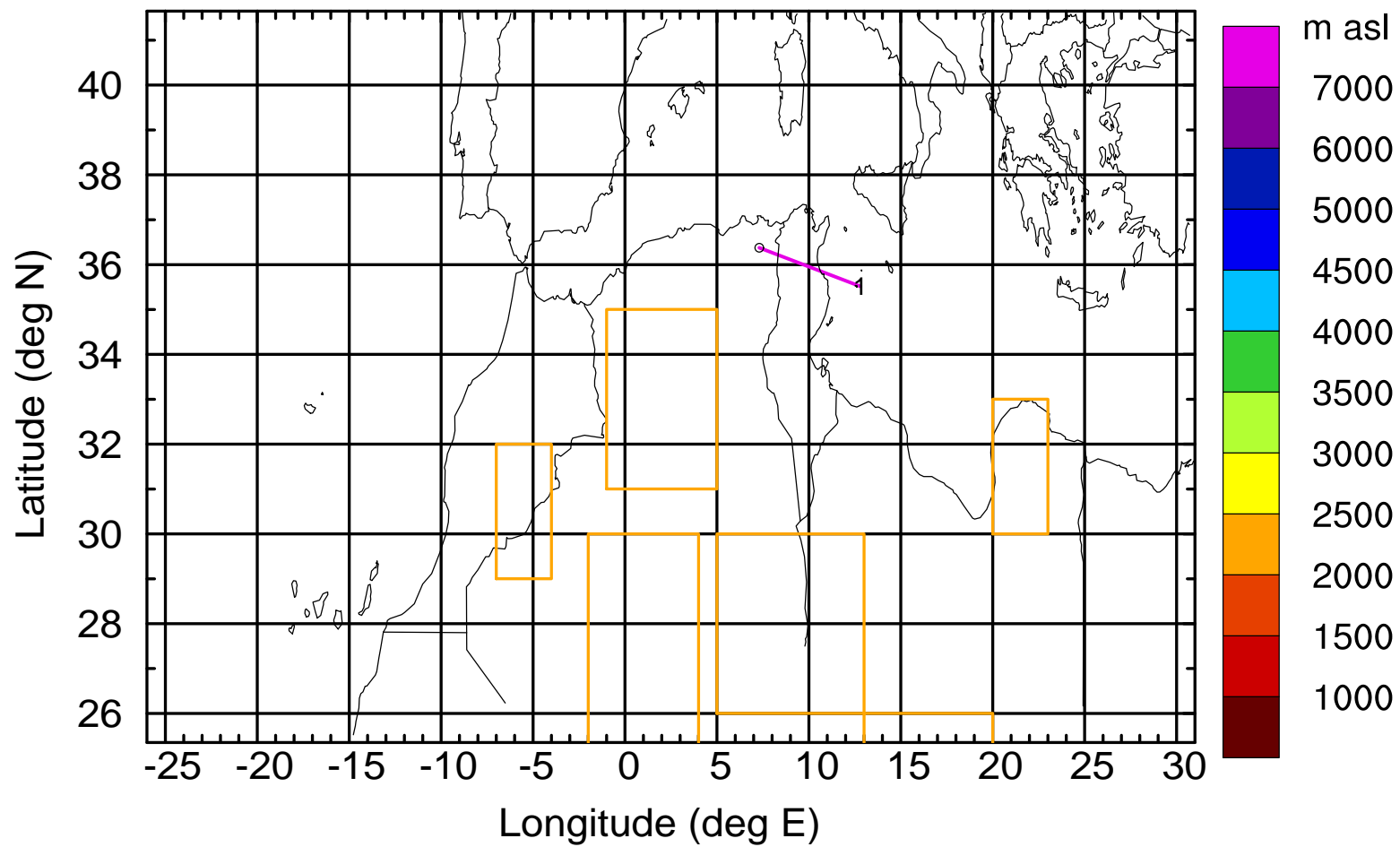
Level #4 of flight 170420a

BWD 20170420/11 -13H = 19/22 UTC



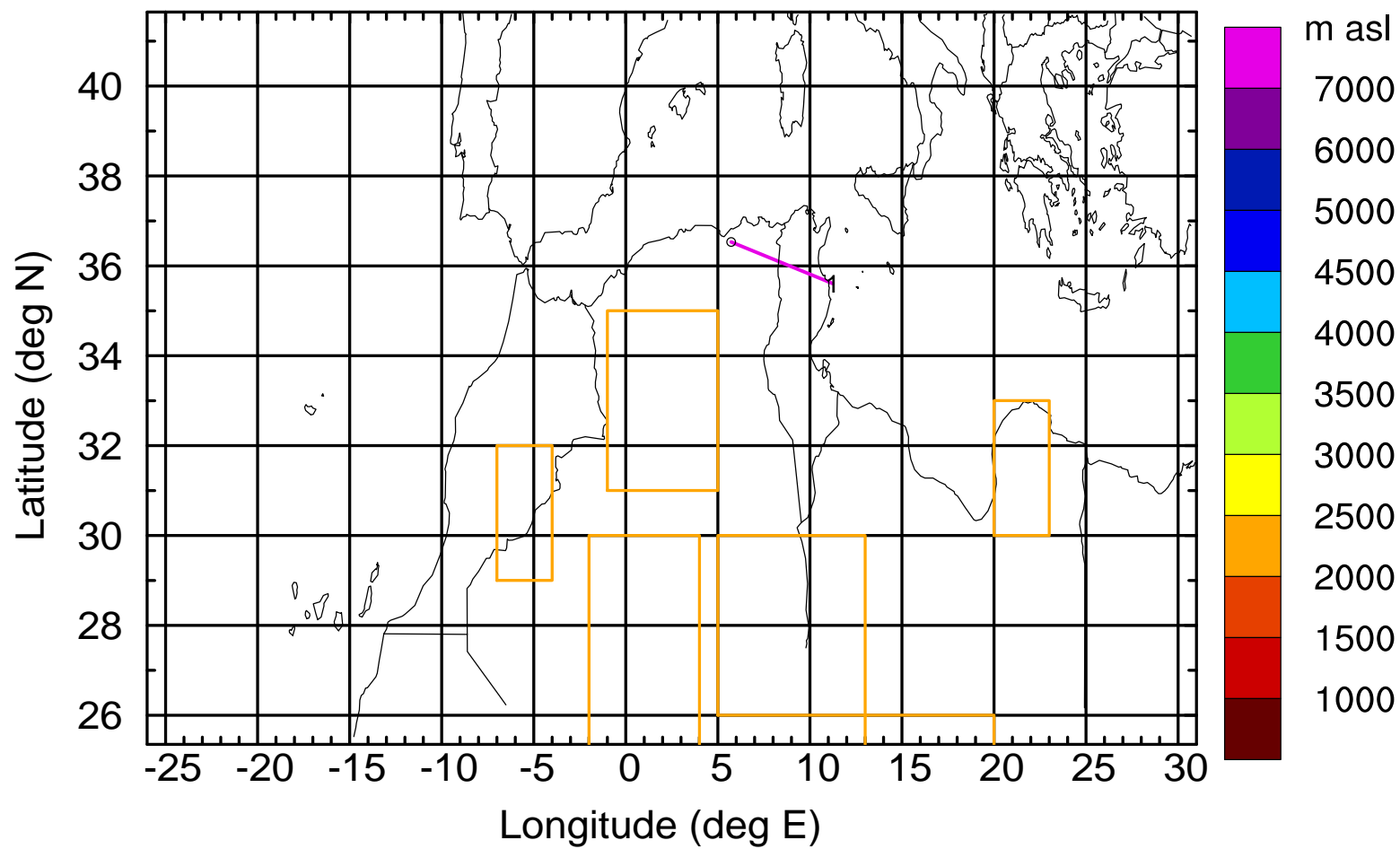
Level #4 of flight 170420a

BWD 20170420/11 -14H = 19/21 UTC



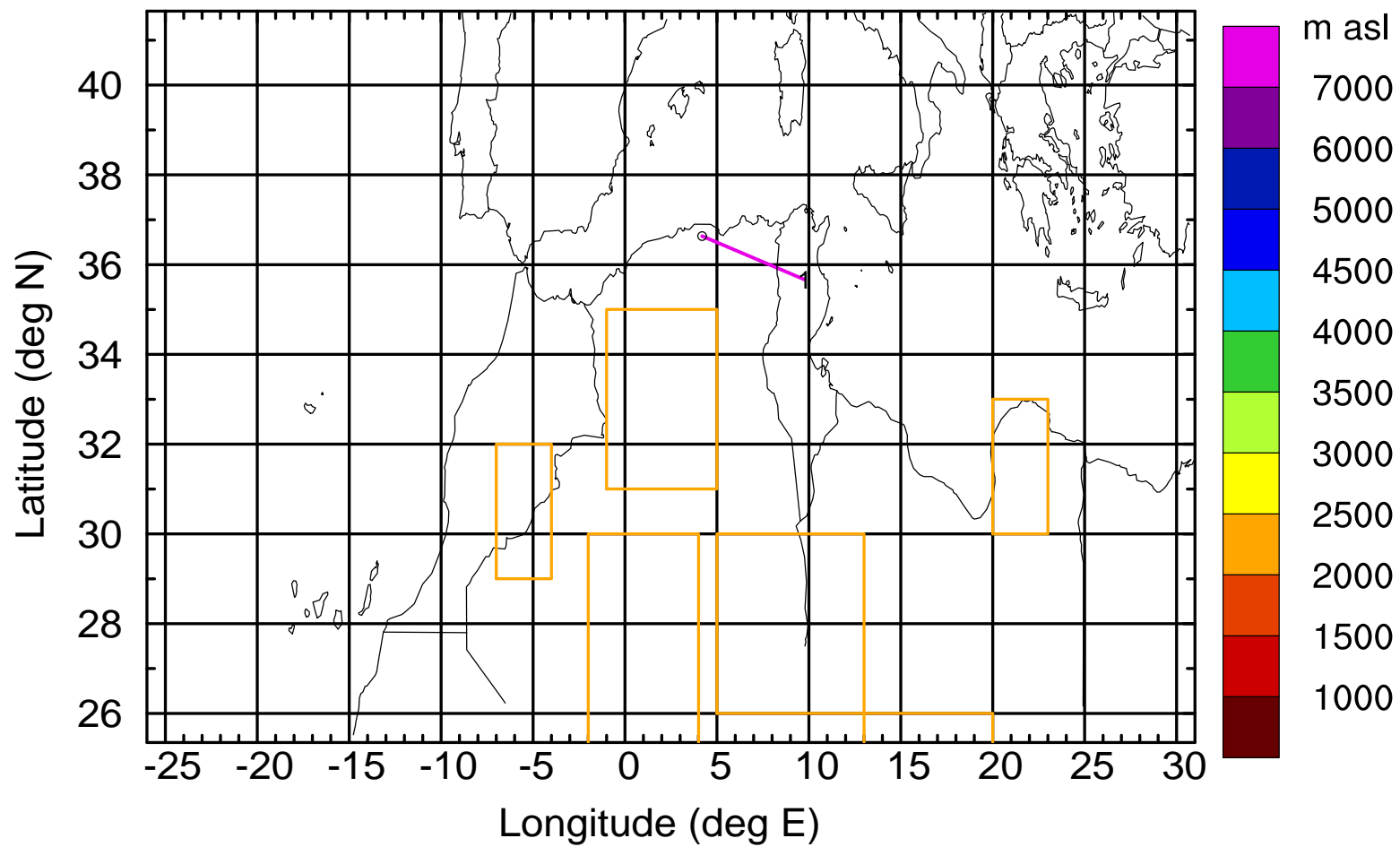
Level #4 of flight 170420a

BWD 20170420/11 -15H = 19/20 UTC



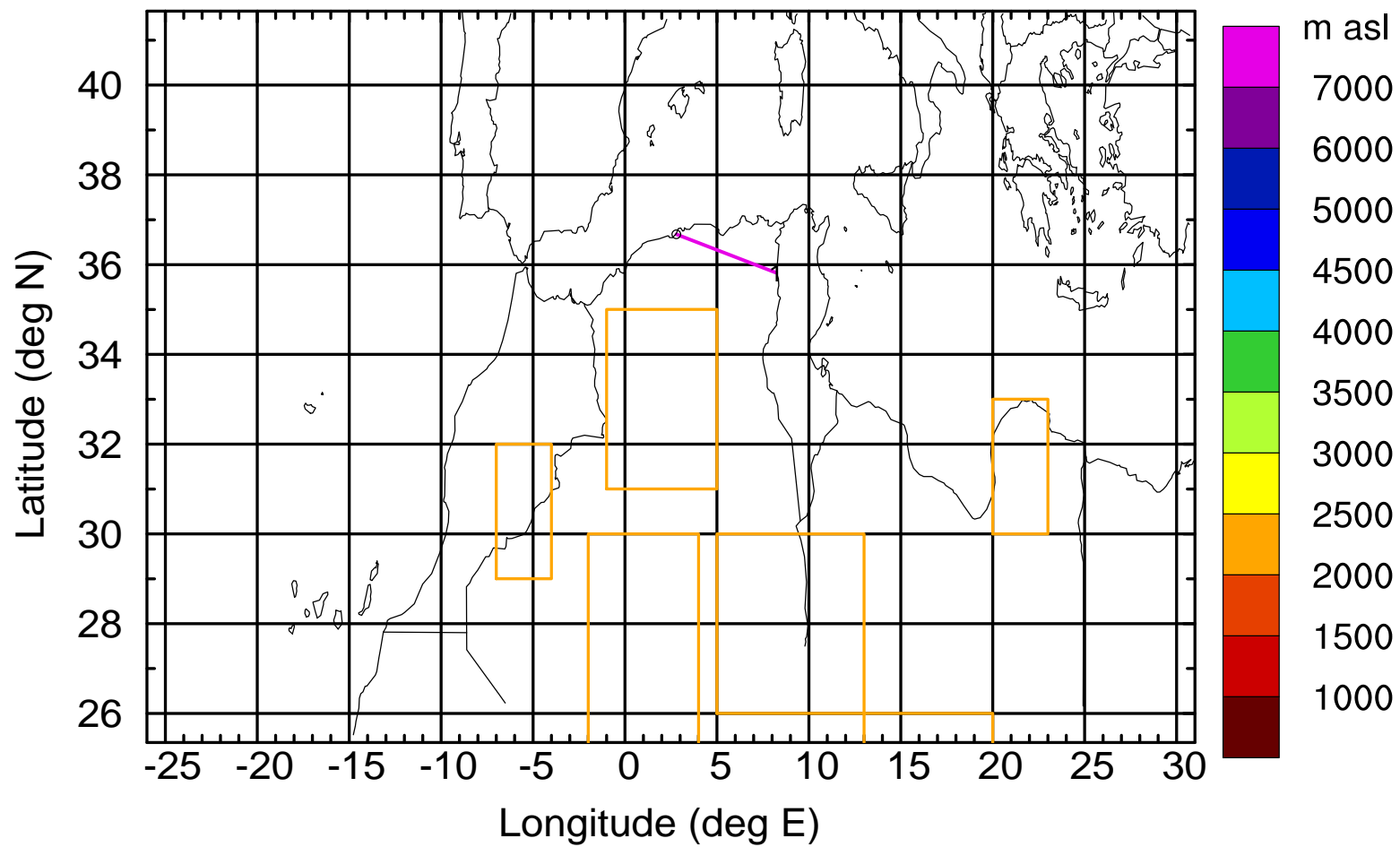
Level #4 of flight 170420a

BWD 20170420/11 -16H = 19/19 UTC



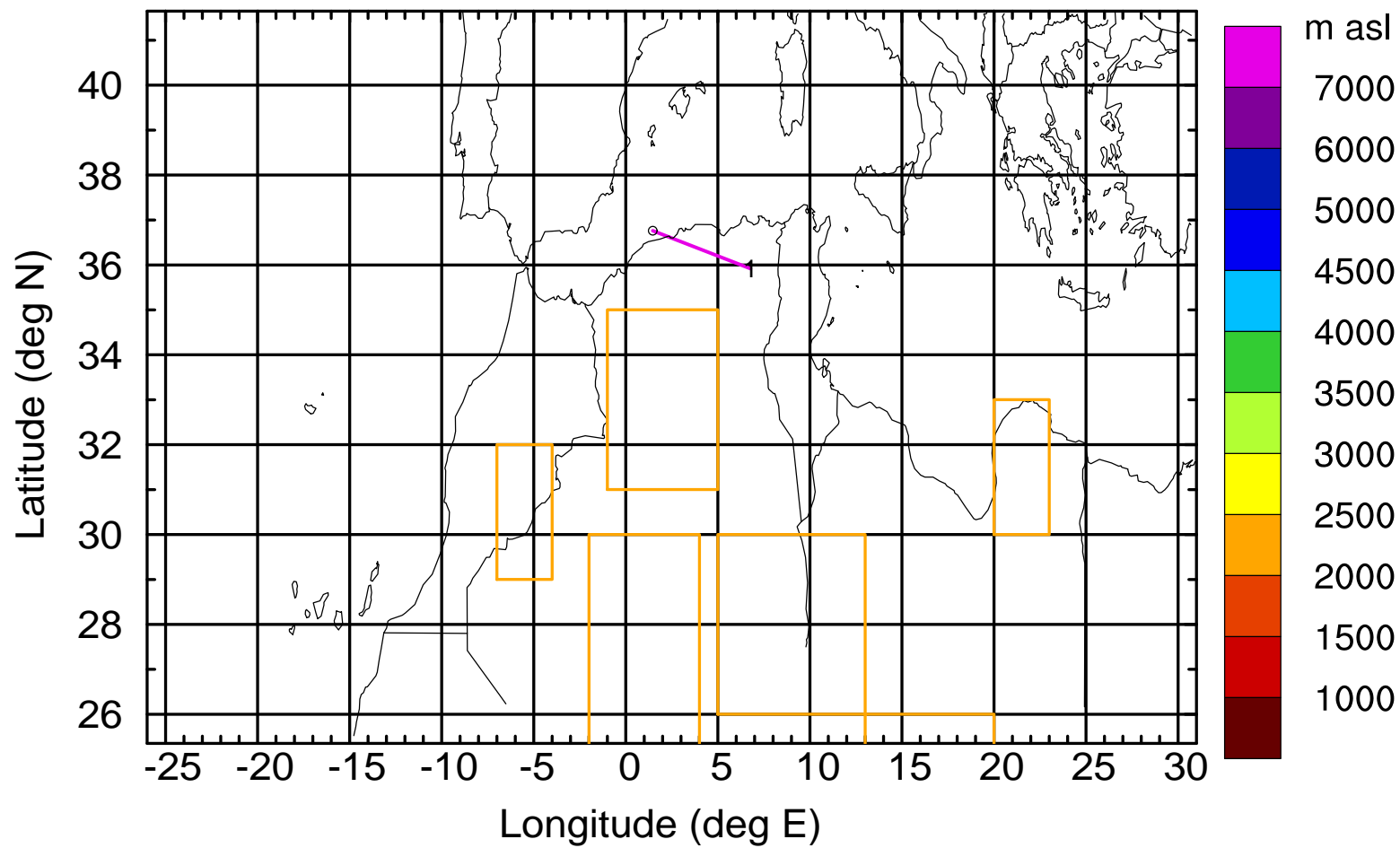
Level #4 of flight 170420a

BWD 20170420/11 -17H = 19/18 UTC



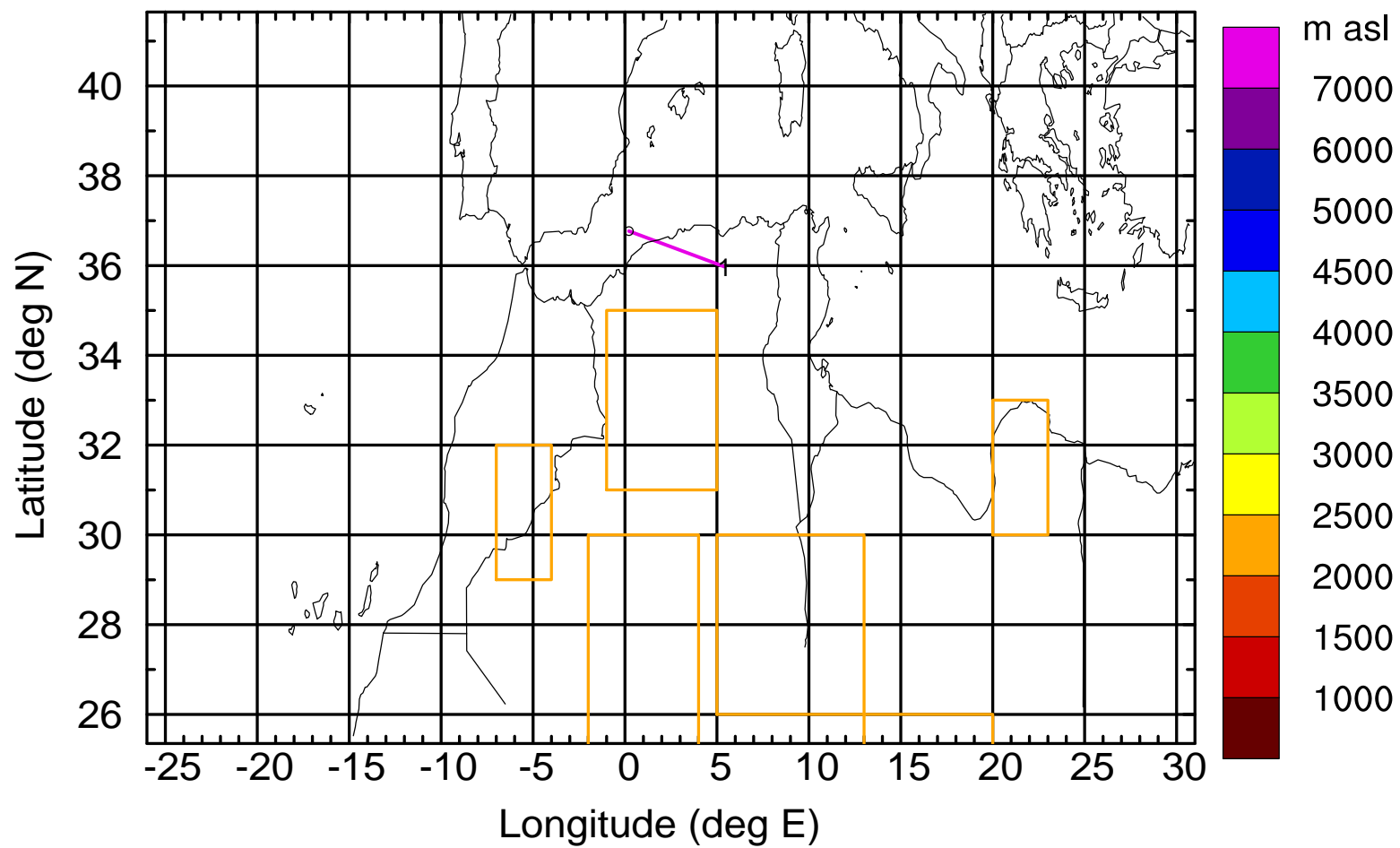
Level #4 of flight 170420a

BWD 20170420/11 -18H = 19/17 UTC



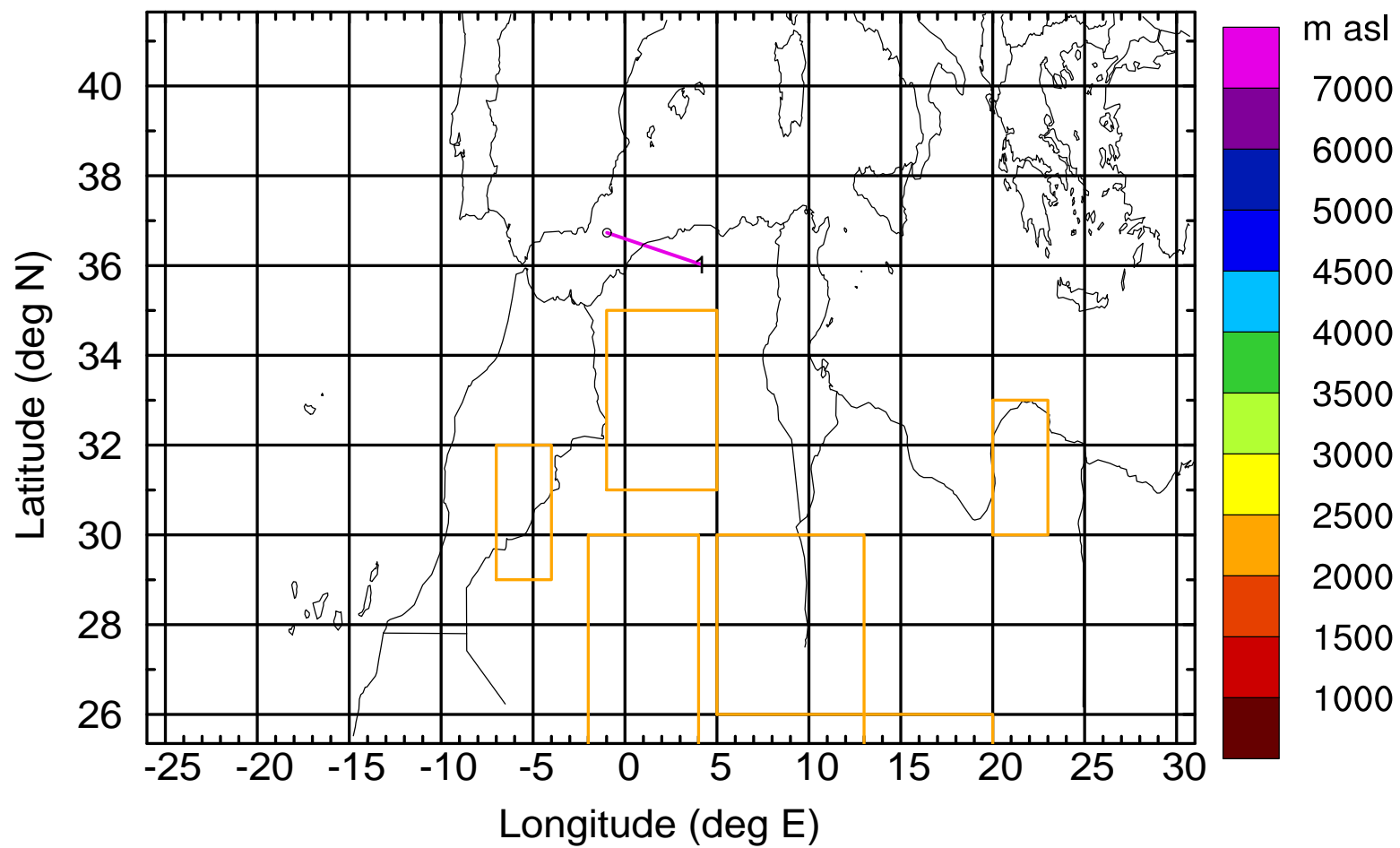
Level #4 of flight 170420a

BWD 20170420/11 -19H = 19/16 UTC



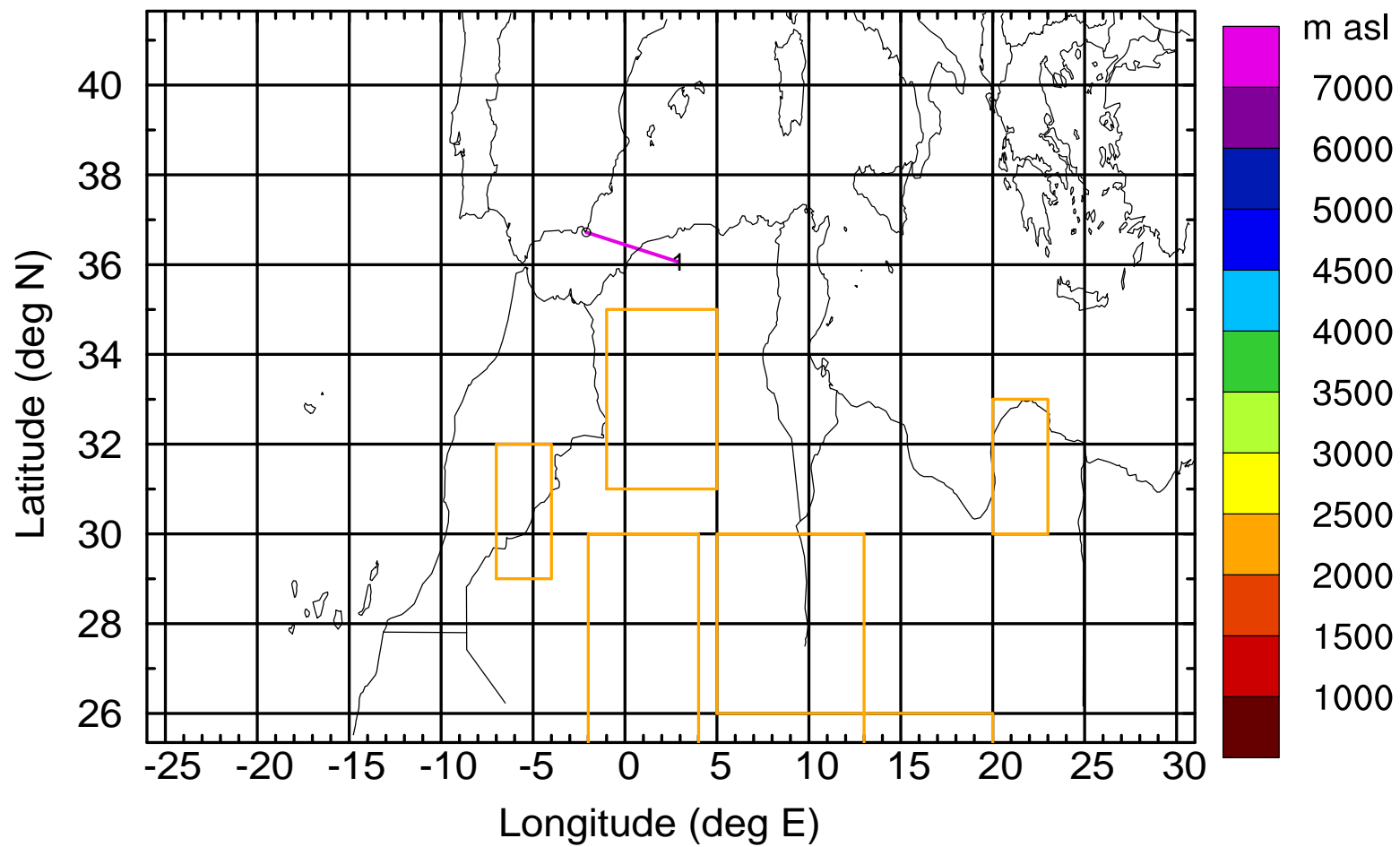
Level #4 of flight 170420a

BWD 20170420/11 -20H = 19/15 UTC



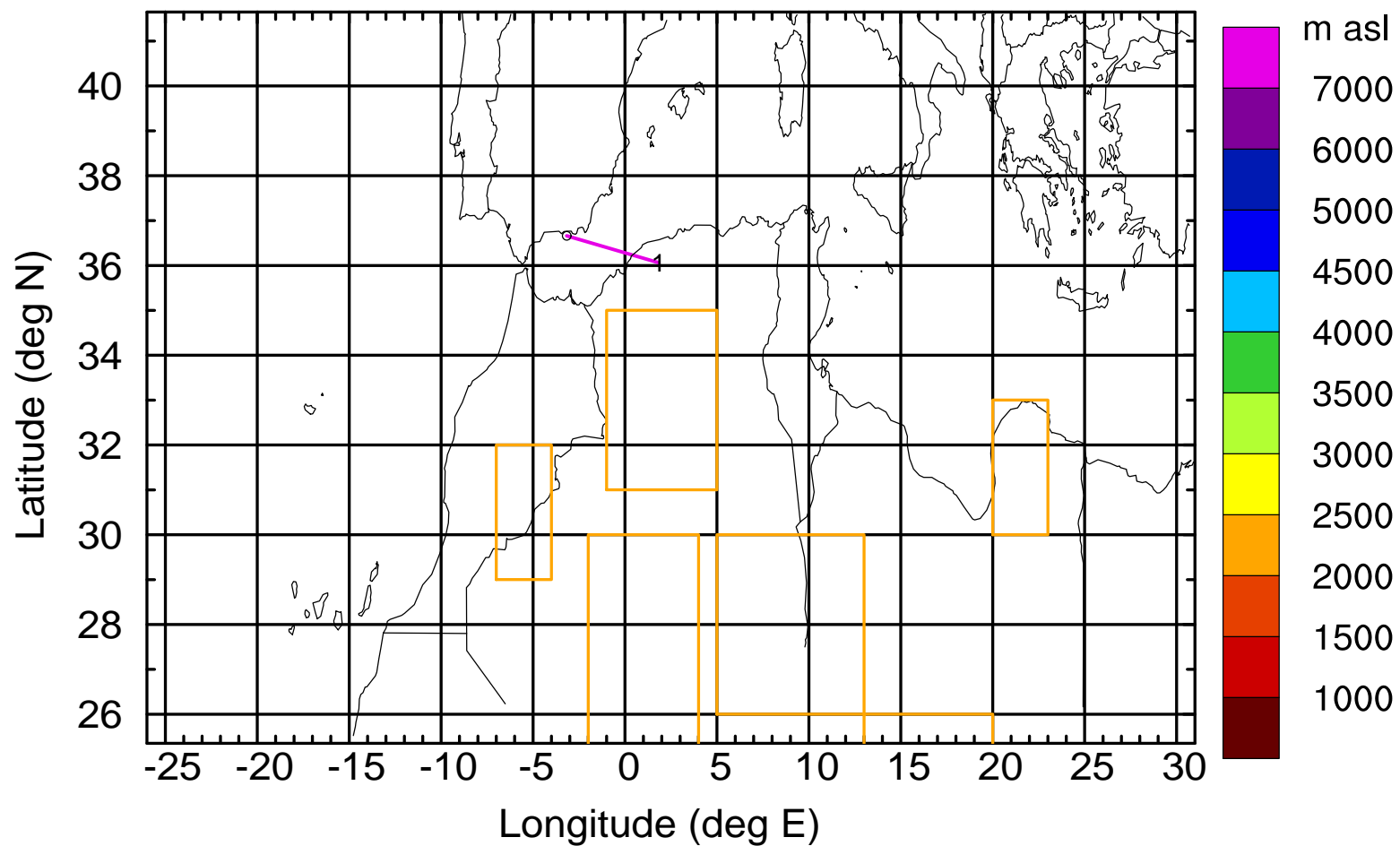
Level #4 of flight 170420a

BWD 20170420/11 -21H = 19/14 UTC



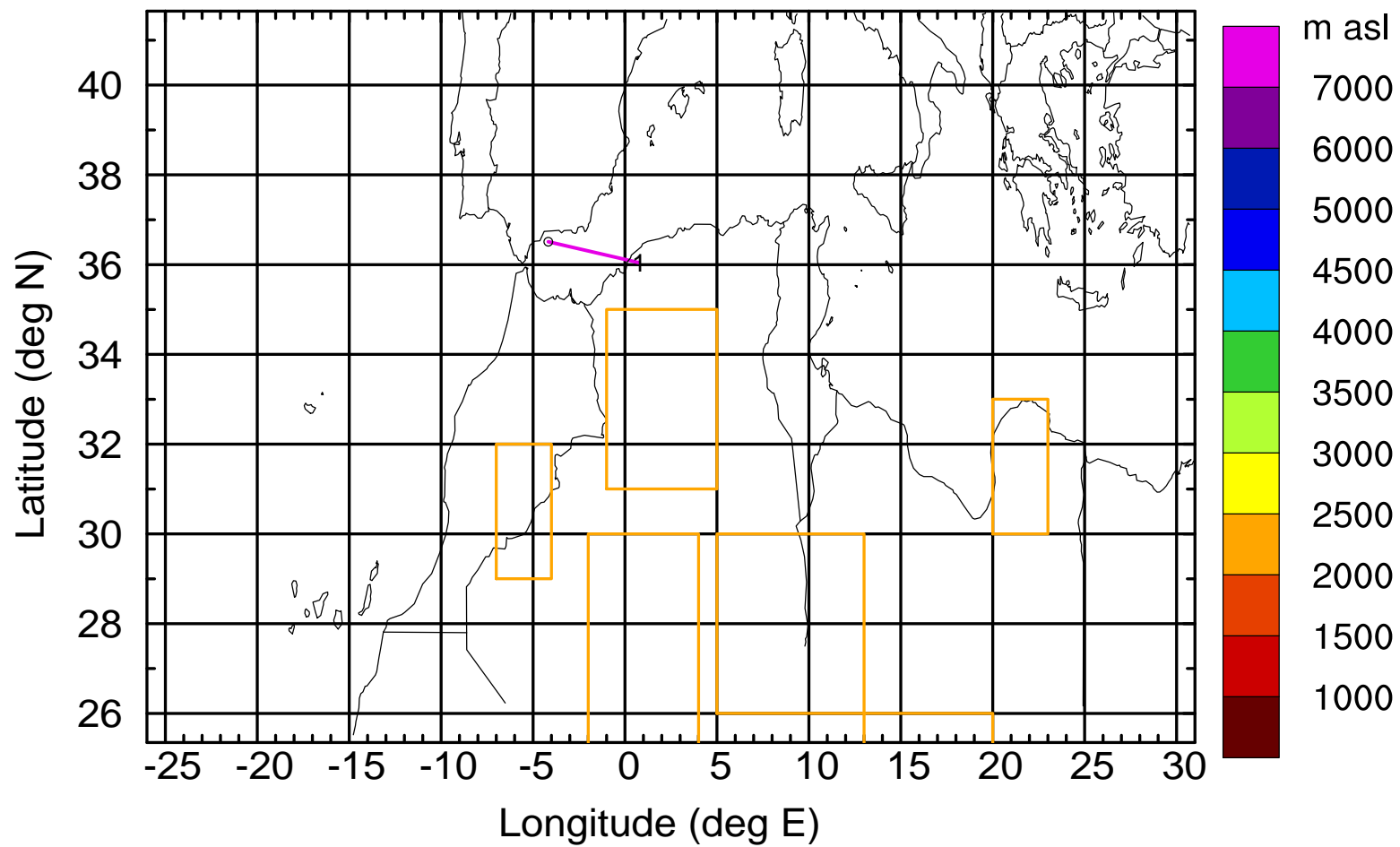
Level #4 of flight 170420a

BWD 20170420/11 -22H = 19/13 UTC



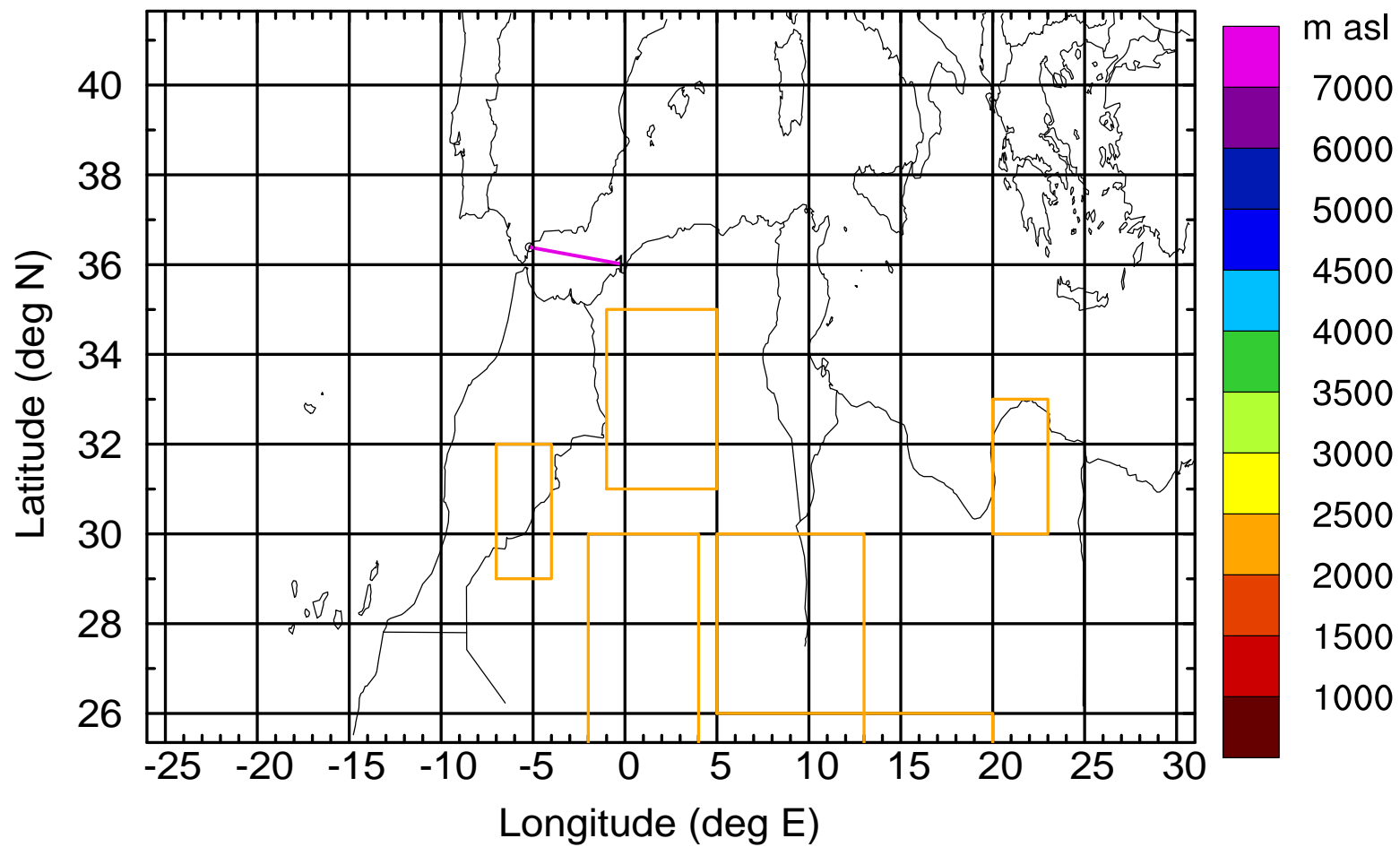
Level #4 of flight 170420a

BWD 20170420/11 -23H = 19/12 UTC



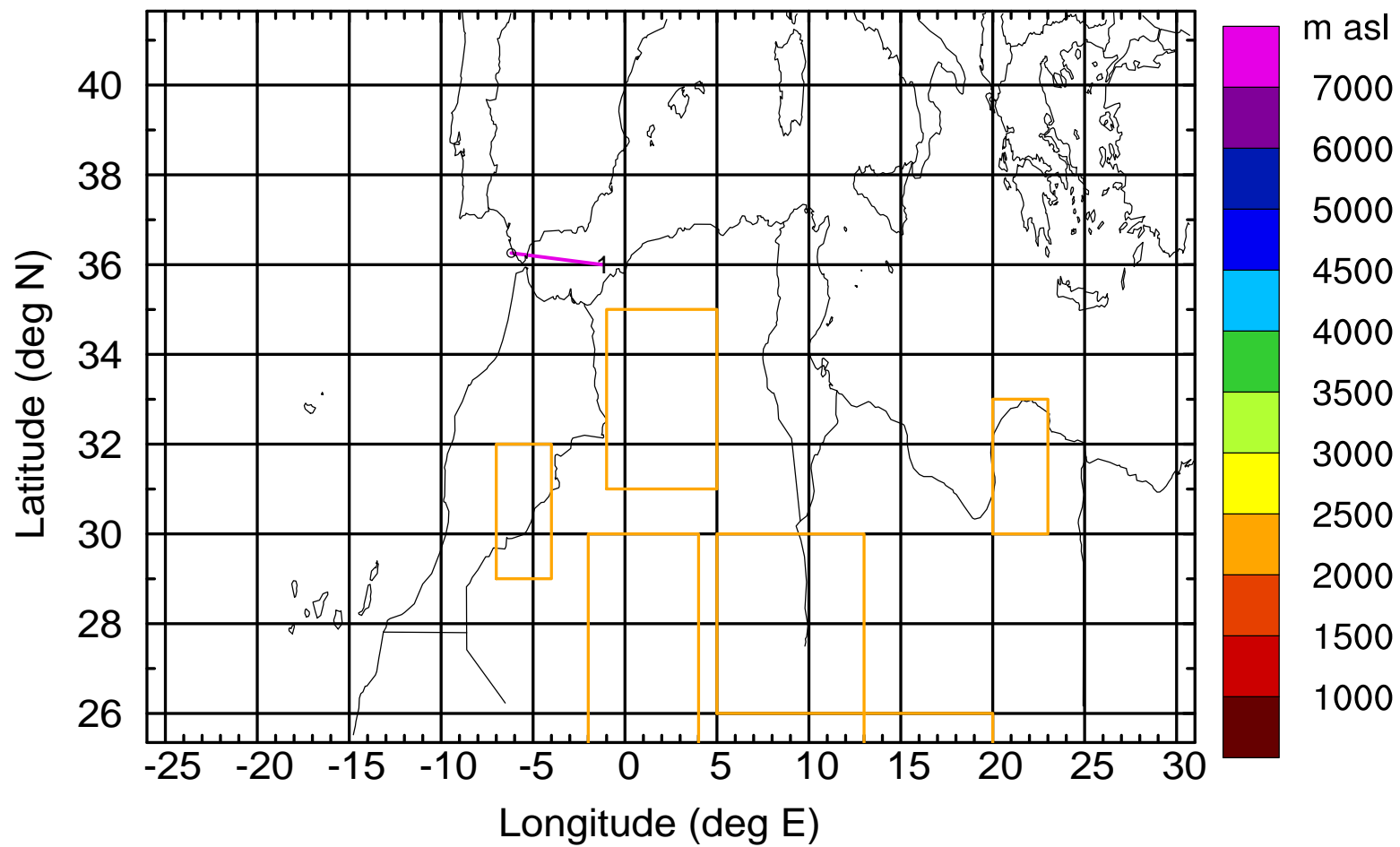
Level #4 of flight 170420a

BWD 20170420/11 -24H = 19/11 UTC



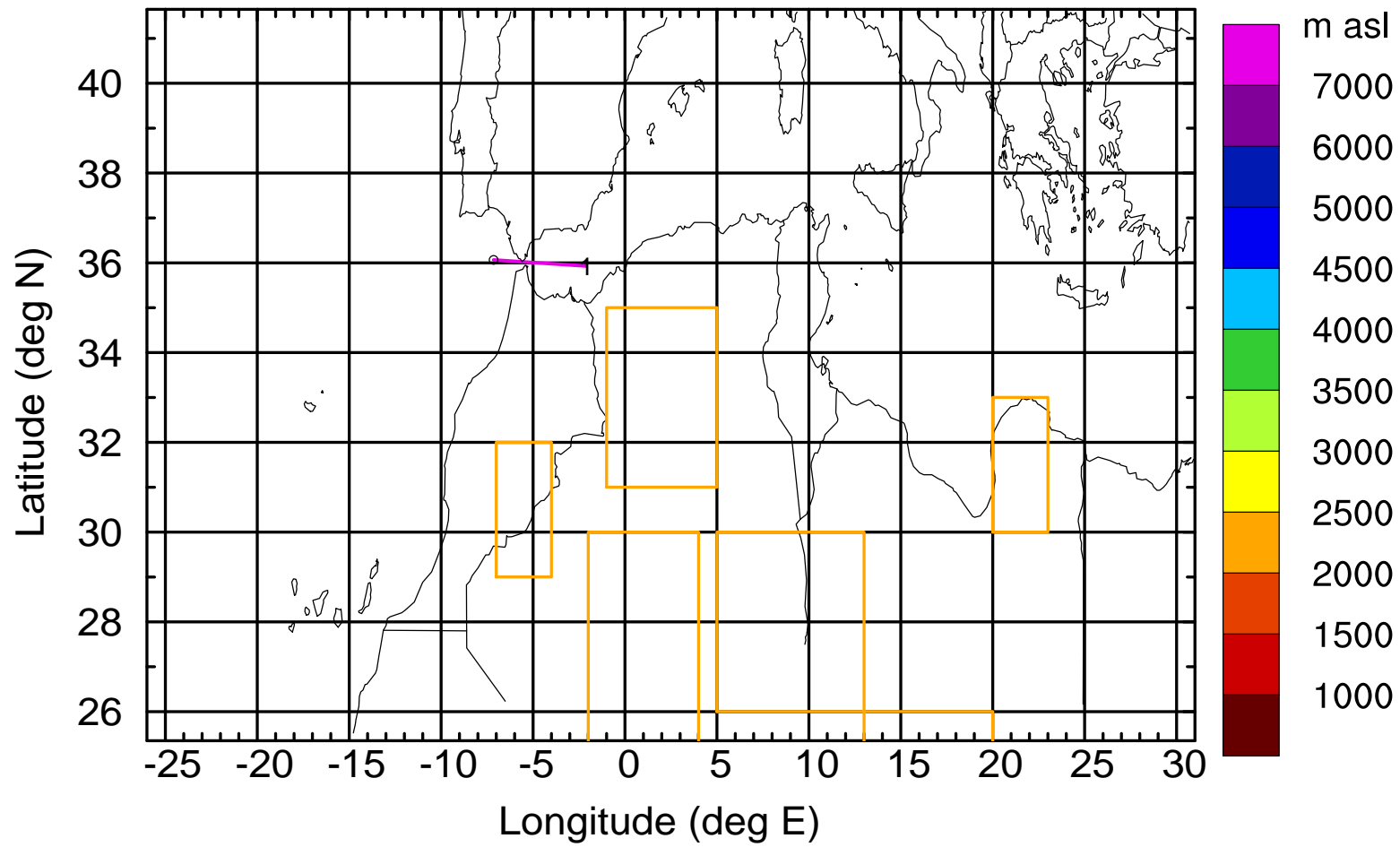
Level #4 of flight 170420a

BWD 20170420/11 -25H = 19/10 UTC



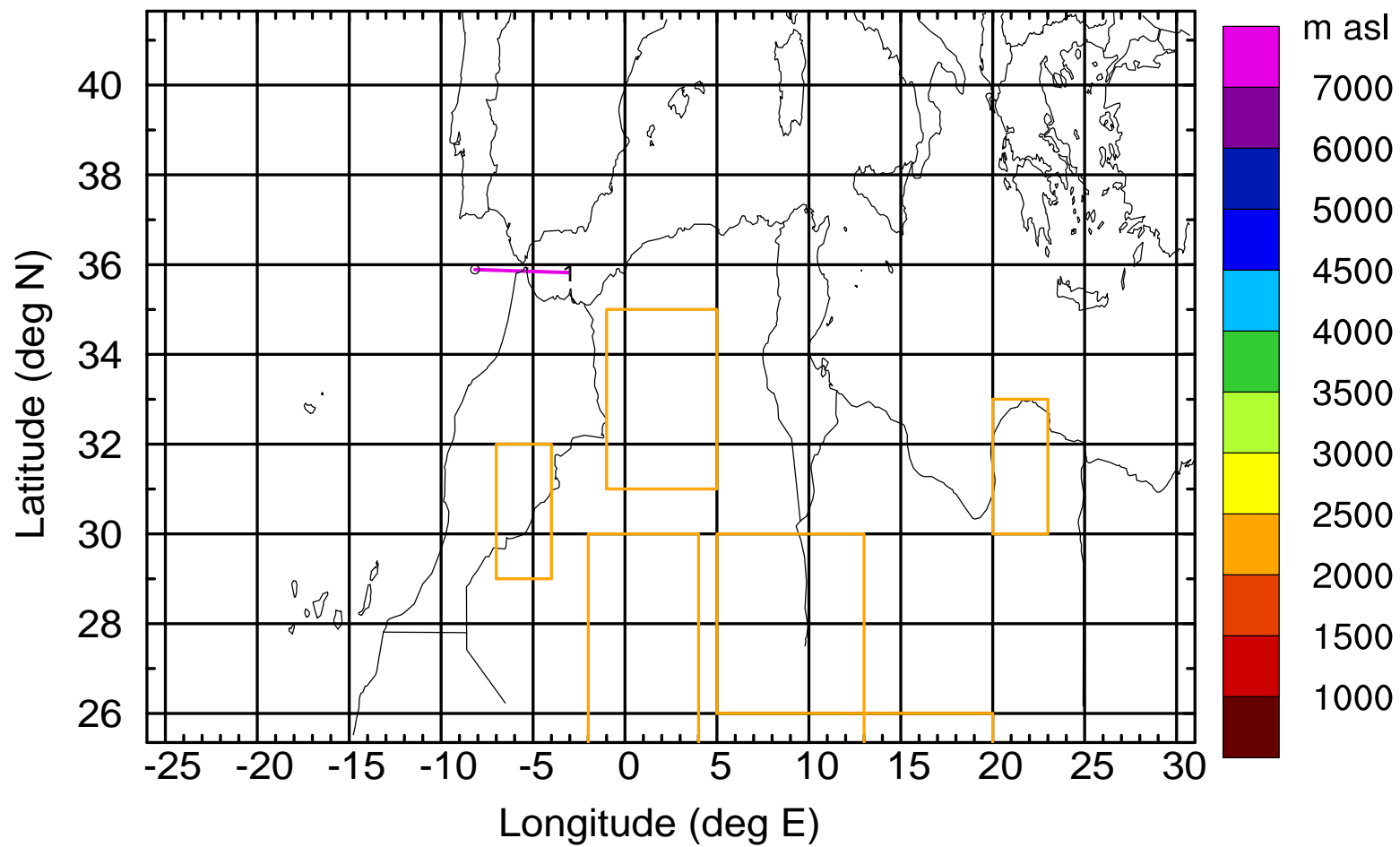
Level #4 of flight 170420a

BWD 20170420/11 -26H = 19/09 UTC



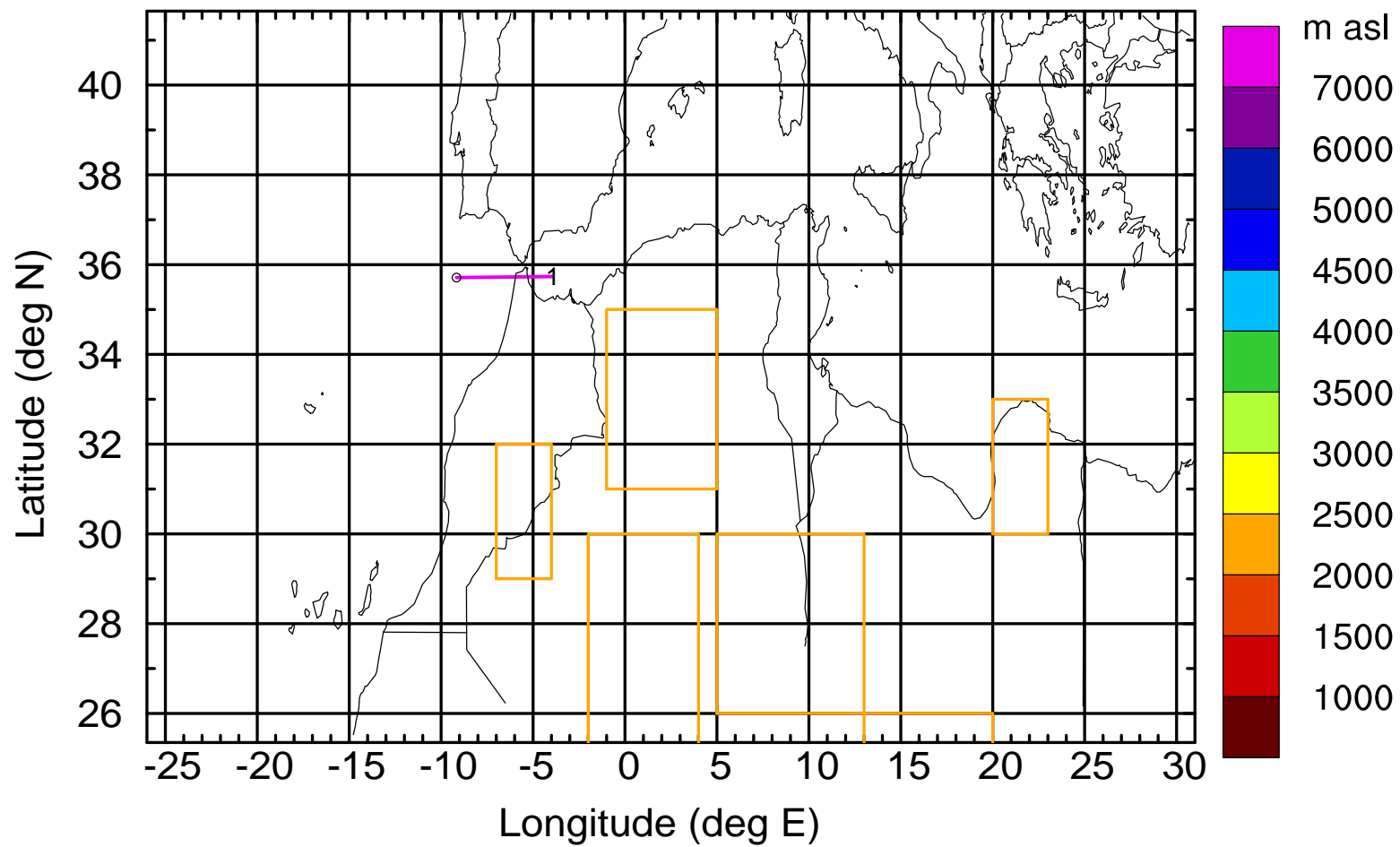
Level #4 of flight 170420a

BWD 20170420/11 -27H = 19/08 UTC



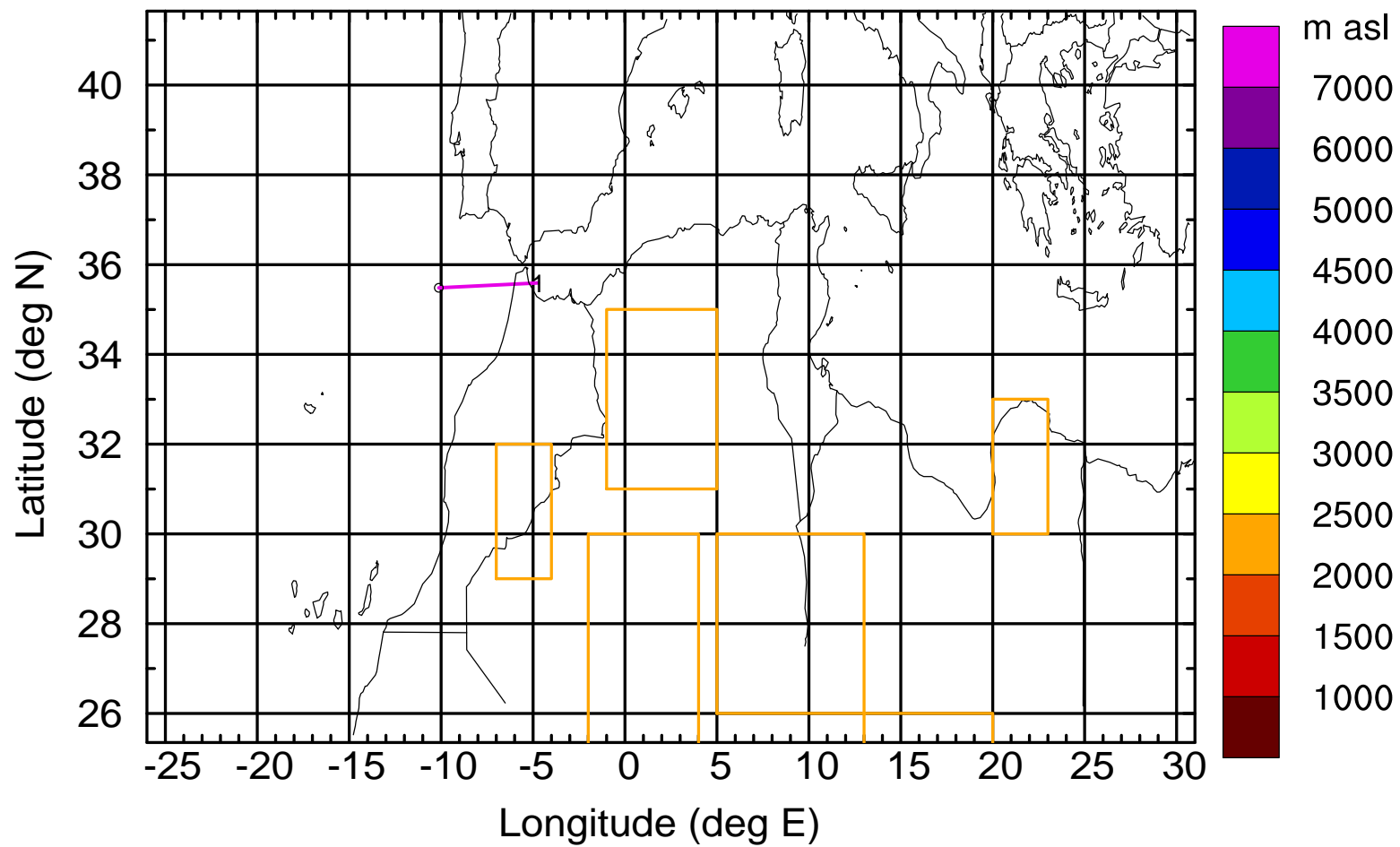
Level #4 of flight 170420a

BWD 20170420/11 -28H = 19/07 UTC



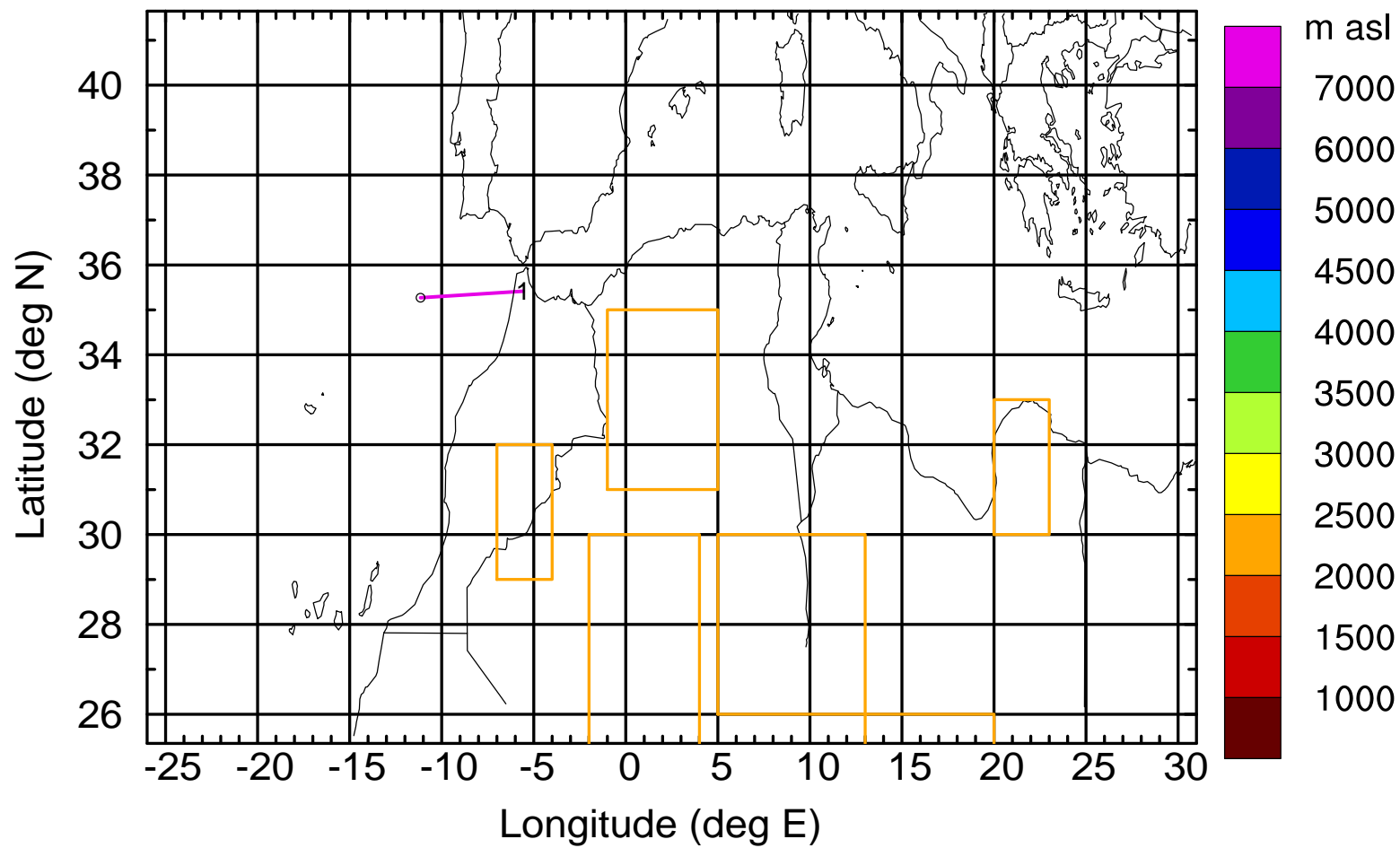
Level #4 of flight 170420a

BWD 20170420/11 -29H = 19/06 UTC



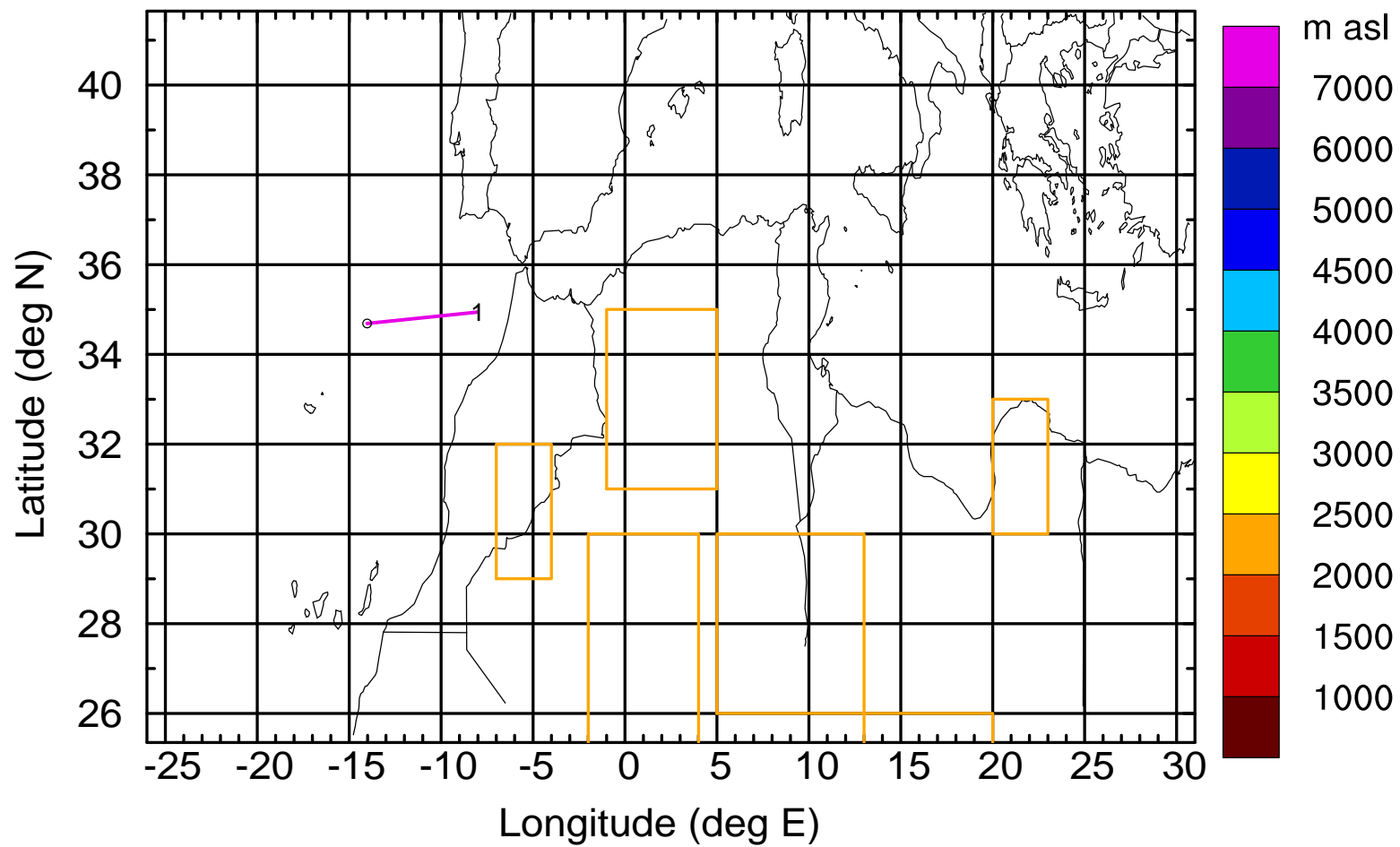
Level #4 of flight 170420a

BWD 20170420/11 -30H = 19/05 UTC



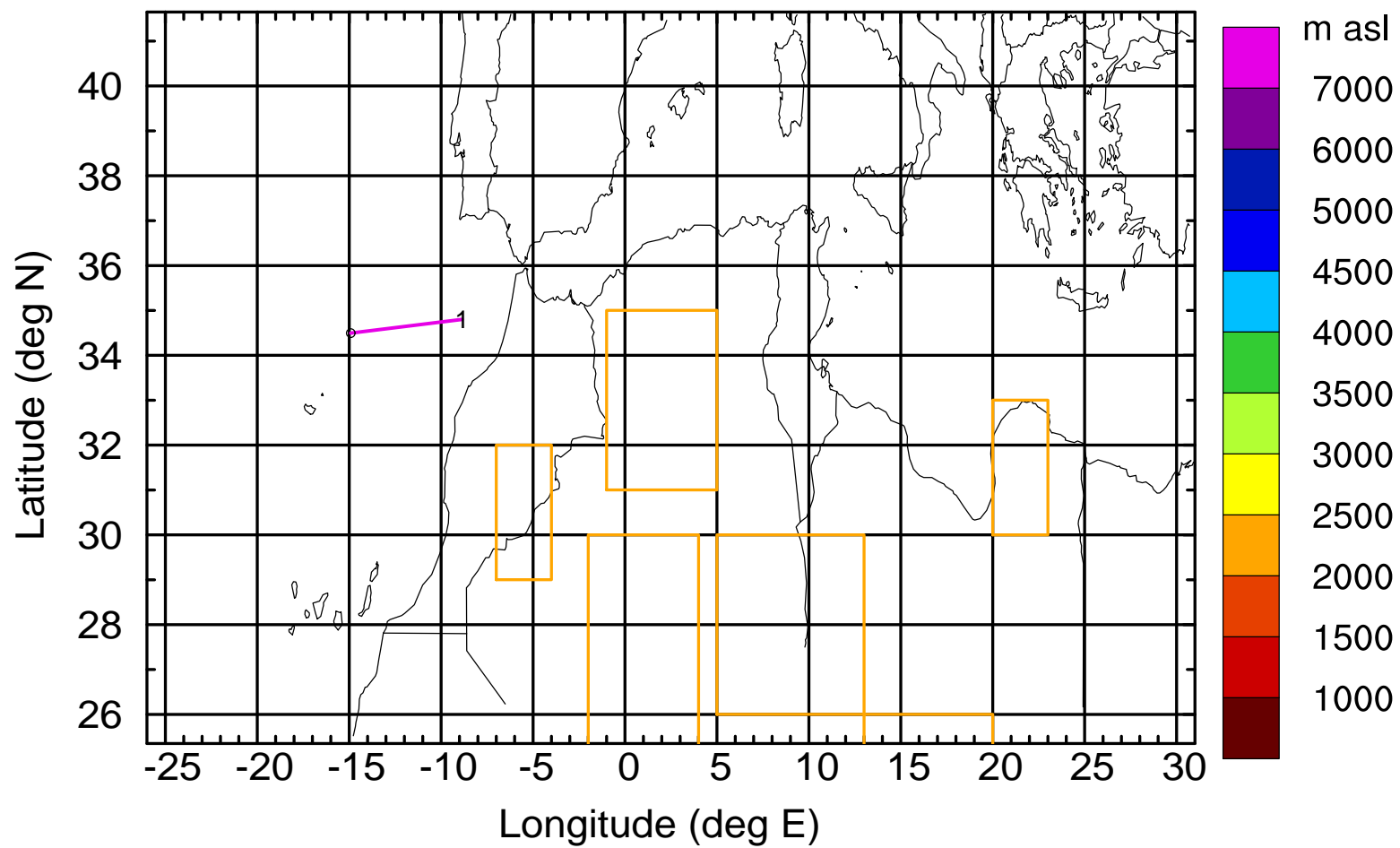
Level #4 of flight 170420a

BWD 20170420/11 -33H = 19/02 UTC



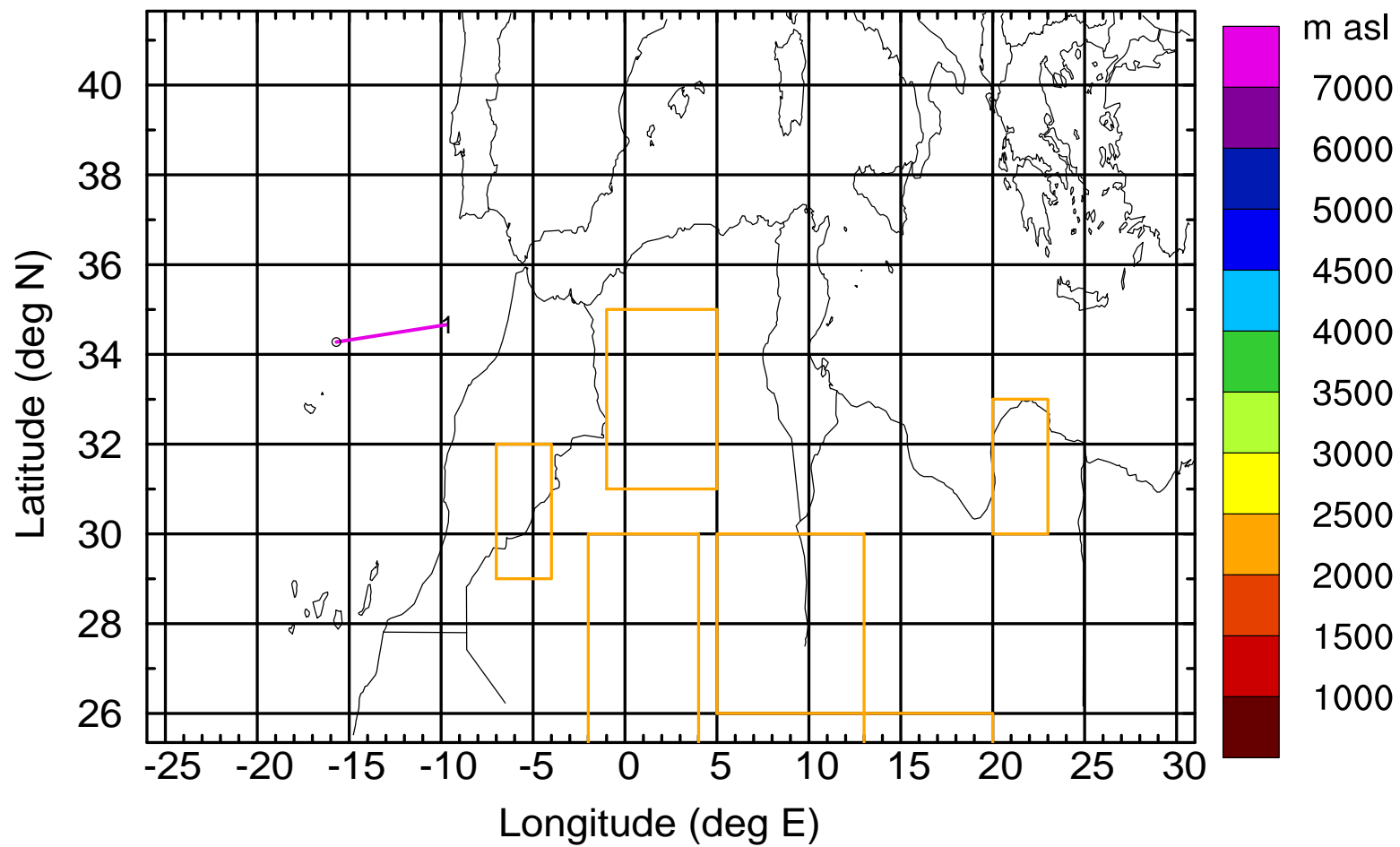
Level #4 of flight 170420a

BWD 20170420/11 -34H = 19/01 UTC



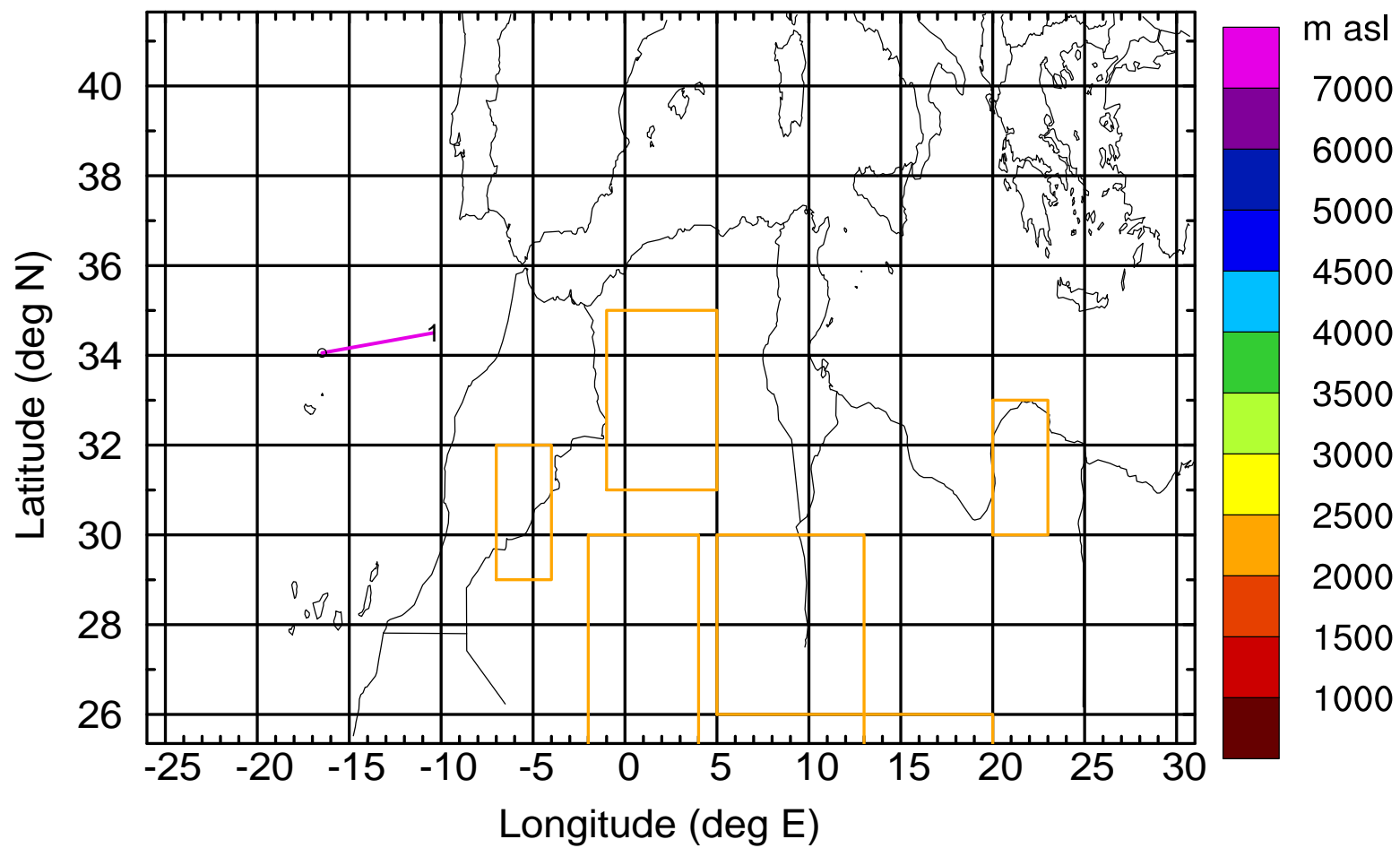
Level #4 of flight 170420a

BWD 20170420/11 -35H = 19/00 UTC



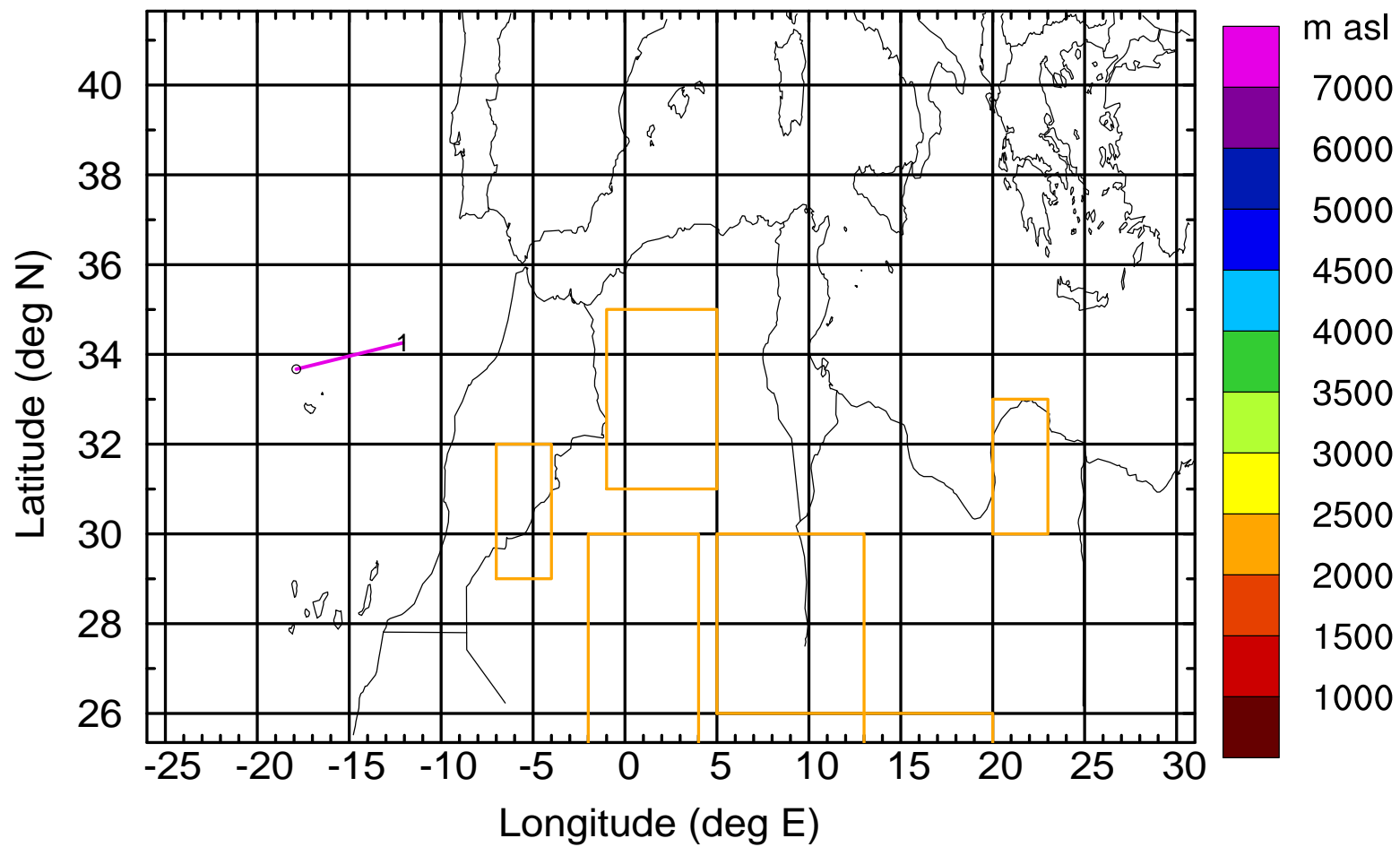
Level #4 of flight 170420a

BWD 20170420/11 -36H = 18/23 UTC



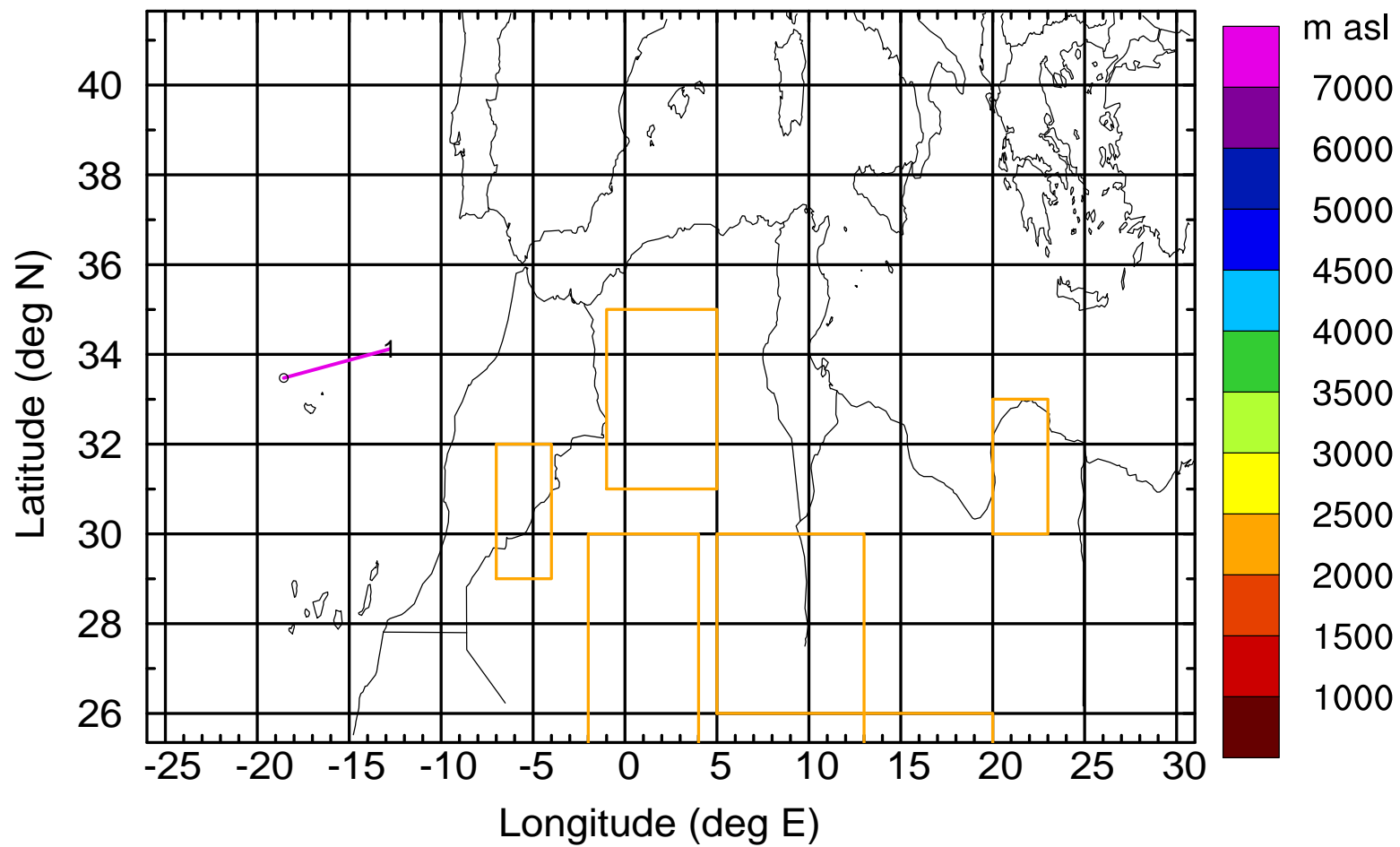
Level #4 of flight 170420a

BWD 20170420/11 -38H = 18/21 UTC



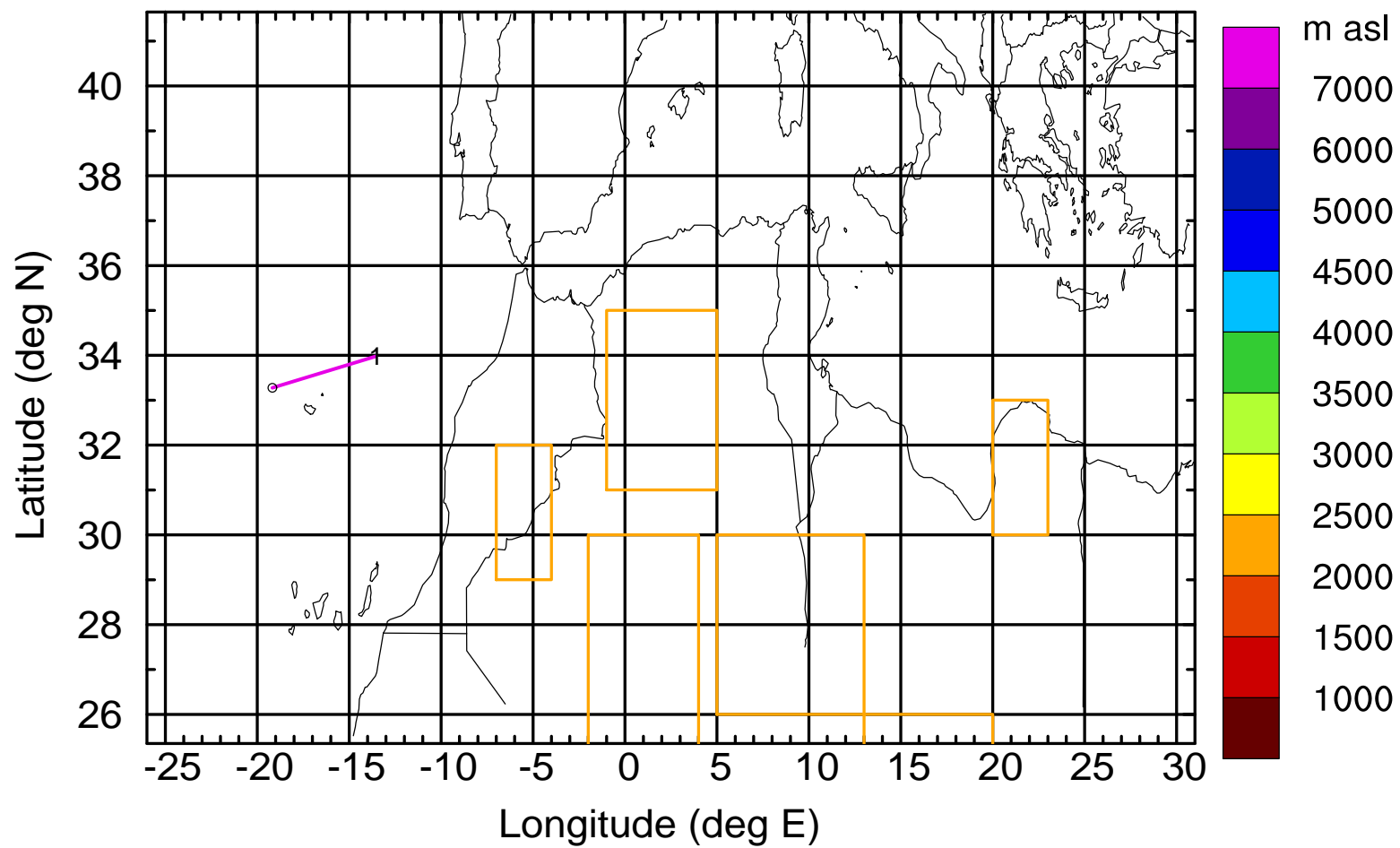
Level #4 of flight 170420a

BWD 20170420/11 -39H = 18/20 UTC



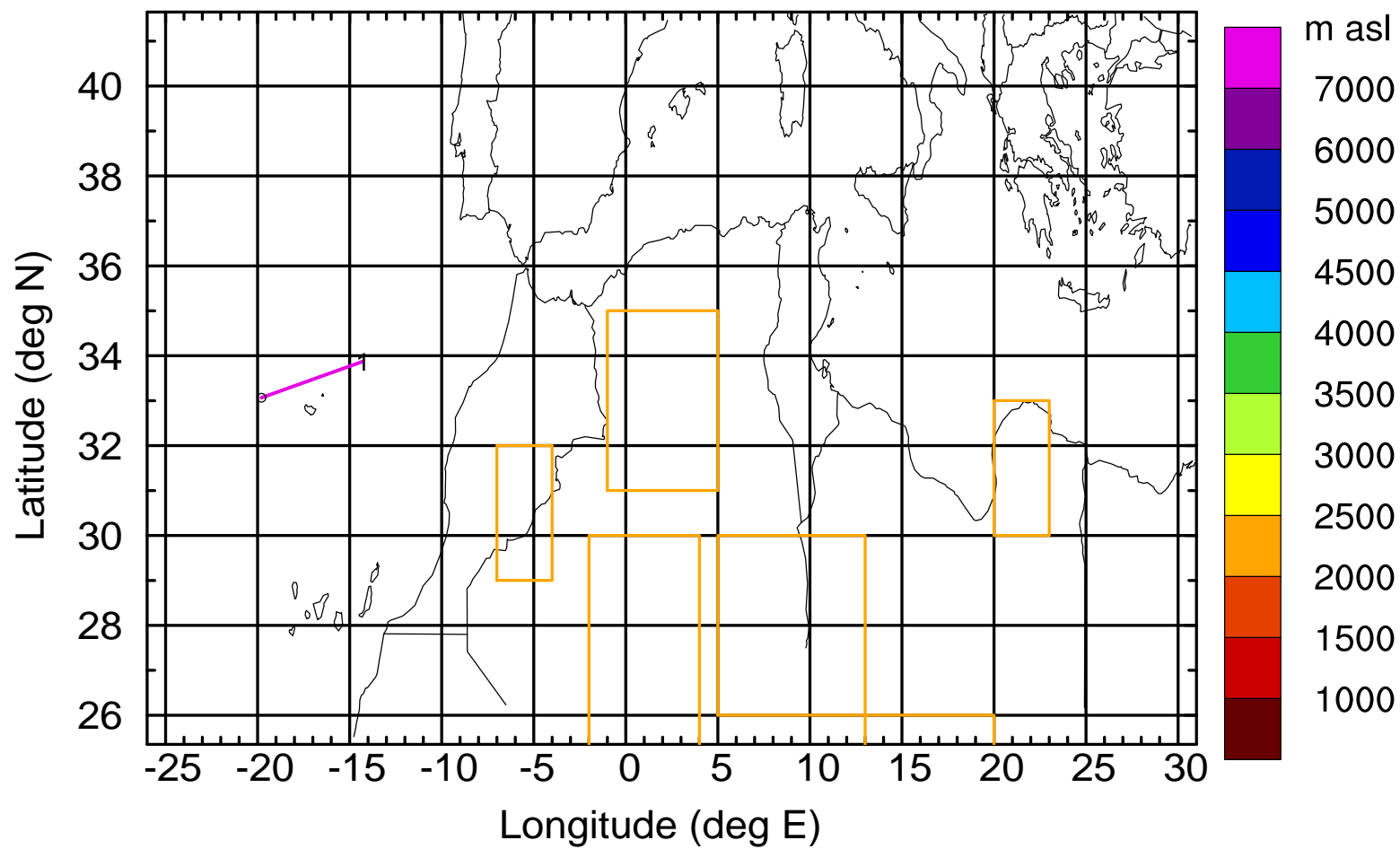
Level #4 of flight 170420a

BWD 20170420/11 -40H = 18/19 UTC



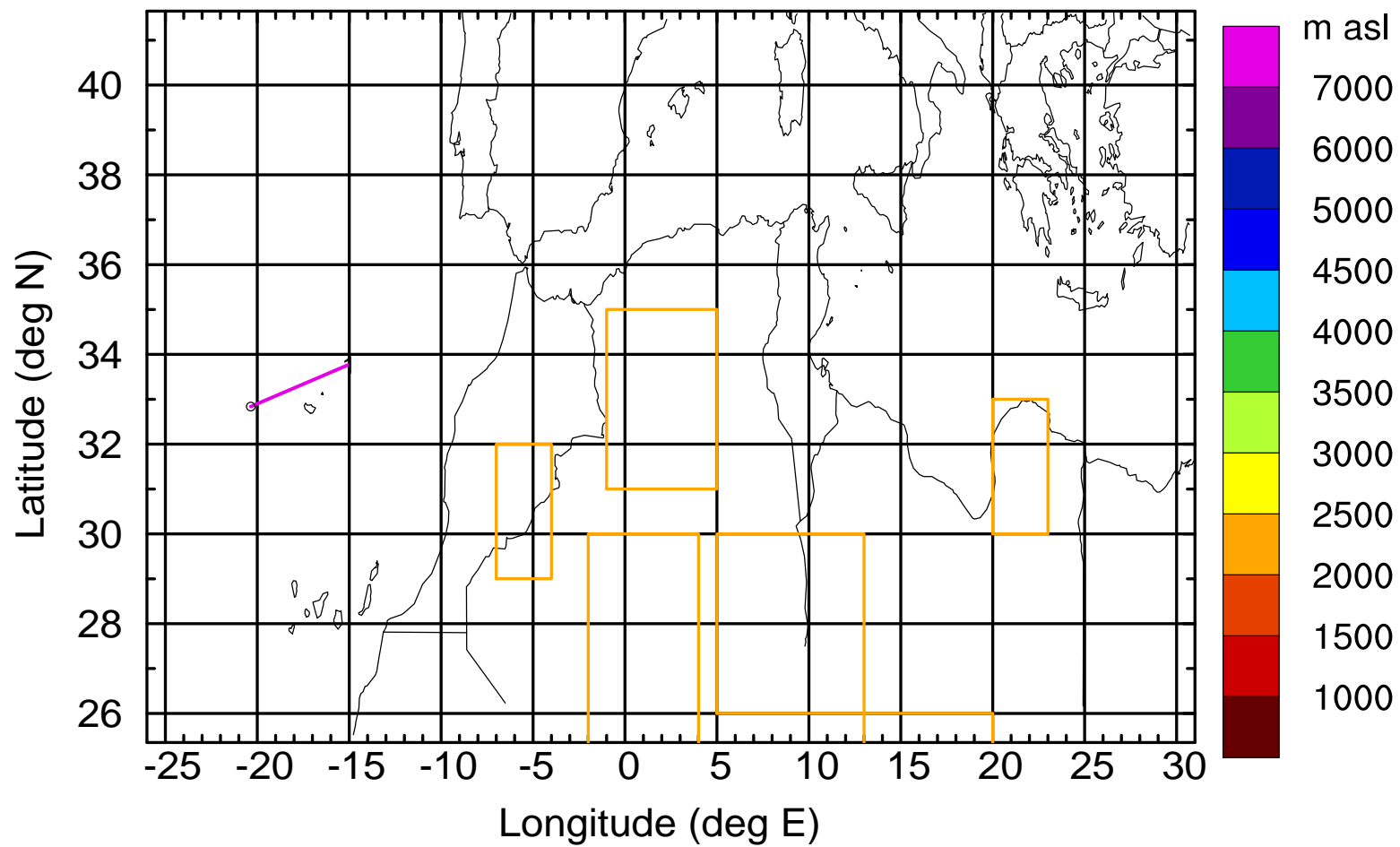
Level #4 of flight 170420a

BWD 20170420/11 -41H = 18/18 UTC



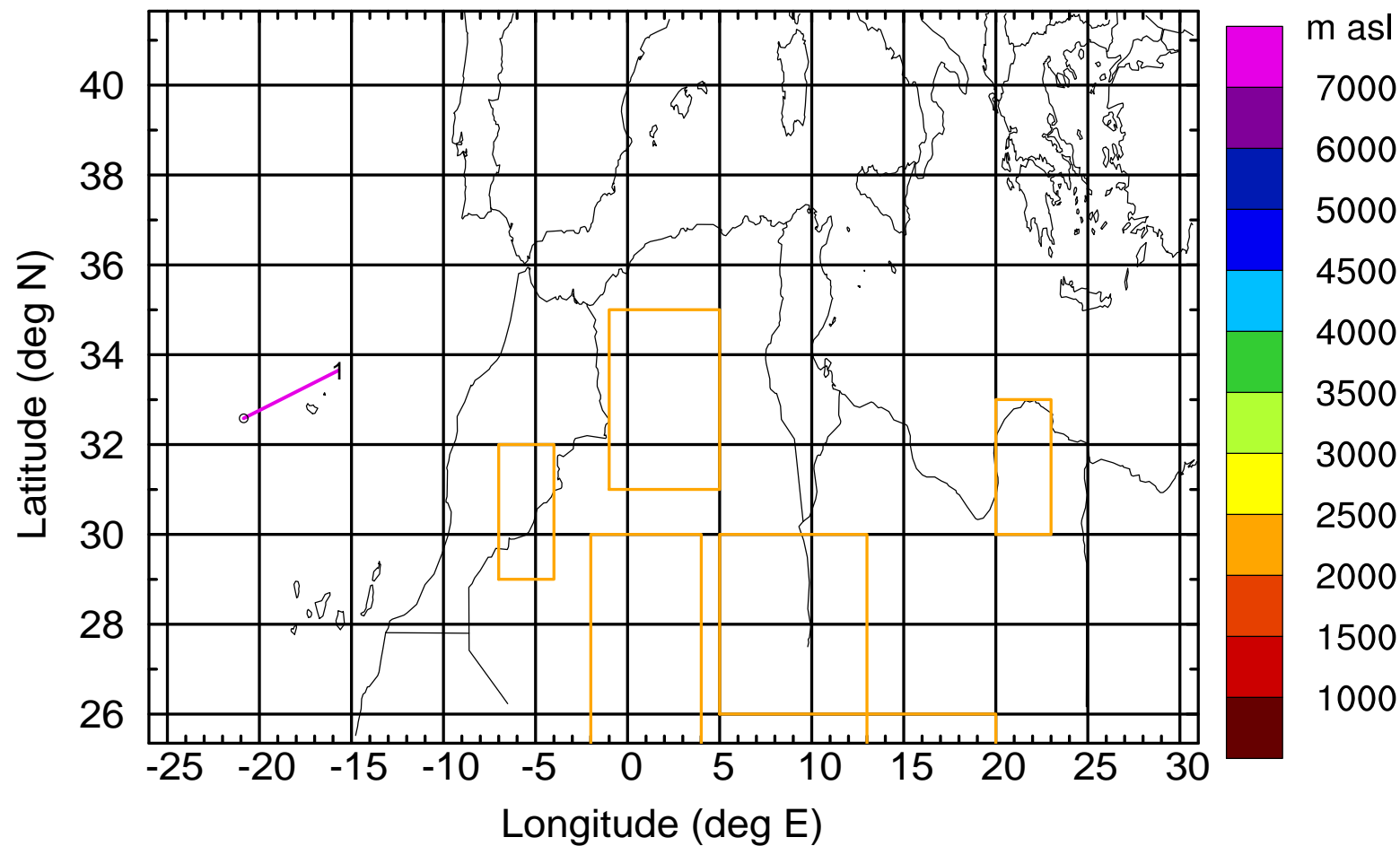
Level #4 of flight 170420a

BWD 20170420/11 -42H = 18/17 UTC



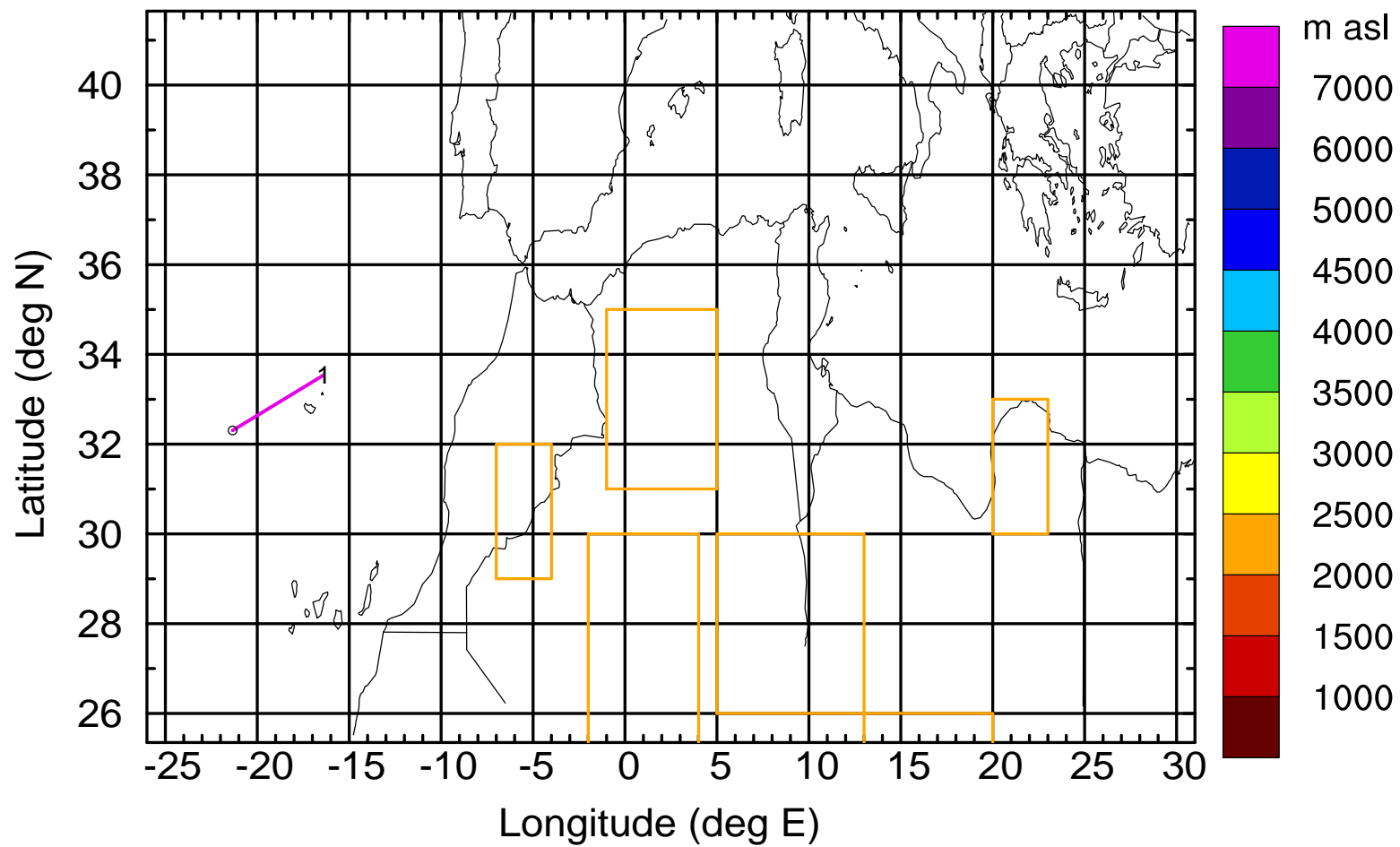
Level #4 of flight 170420a

BWD 20170420/11 -43H = 18/16 UTC



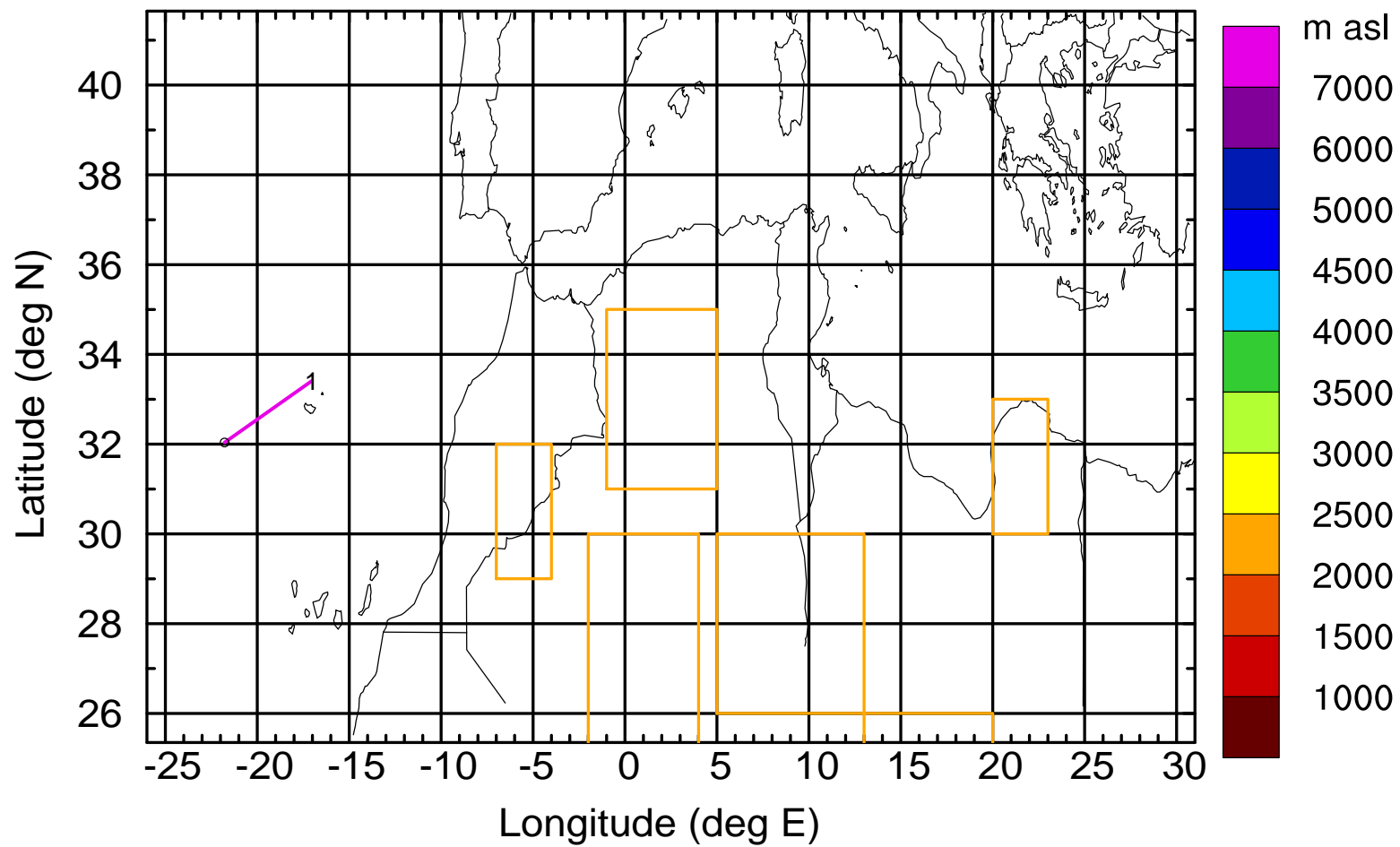
Level #4 of flight 170420a

BWD 20170420/11 -44H = 18/15 UTC



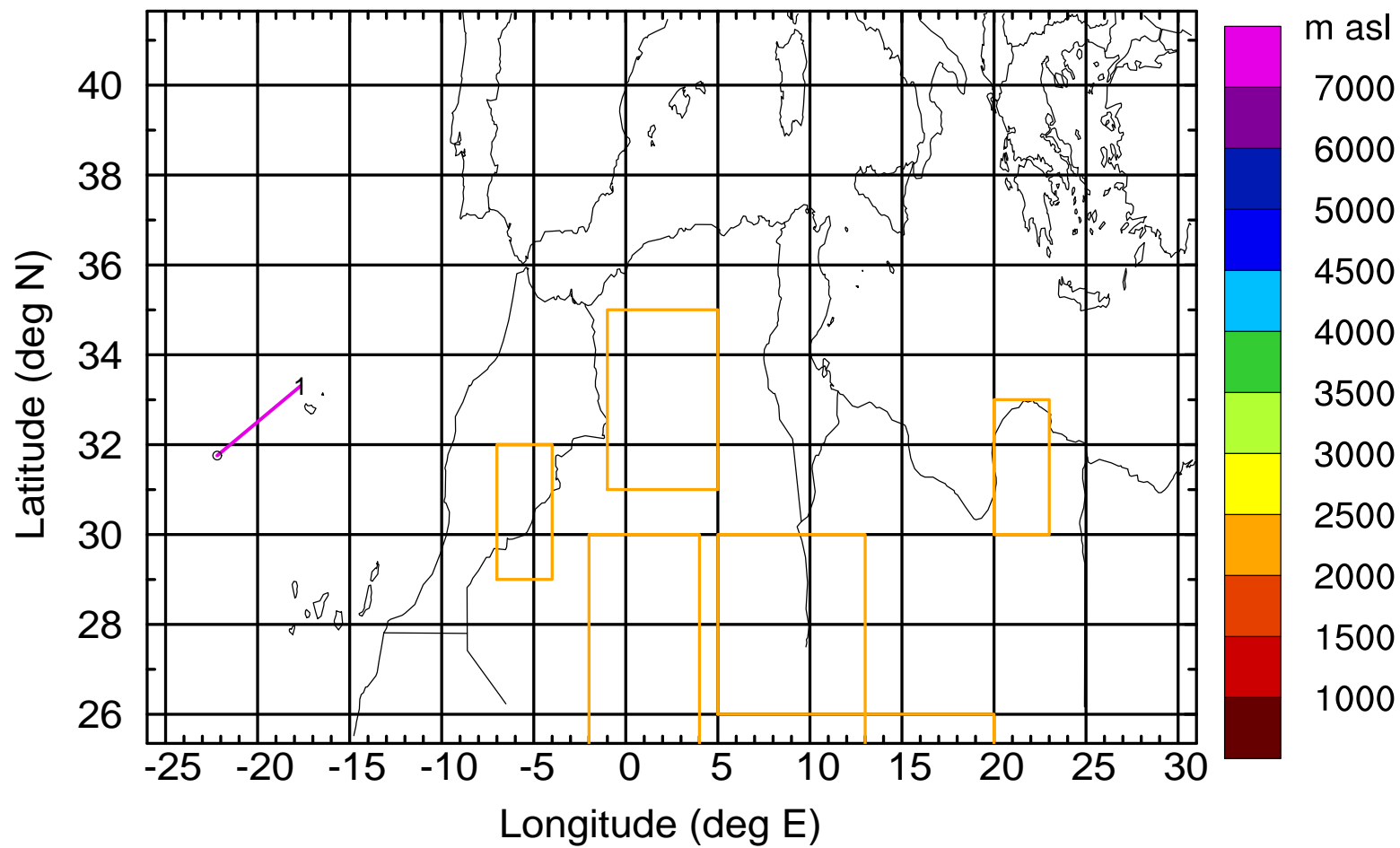
Level #4 of flight 170420a

BWD 20170420/11 -45H = 18/14 UTC



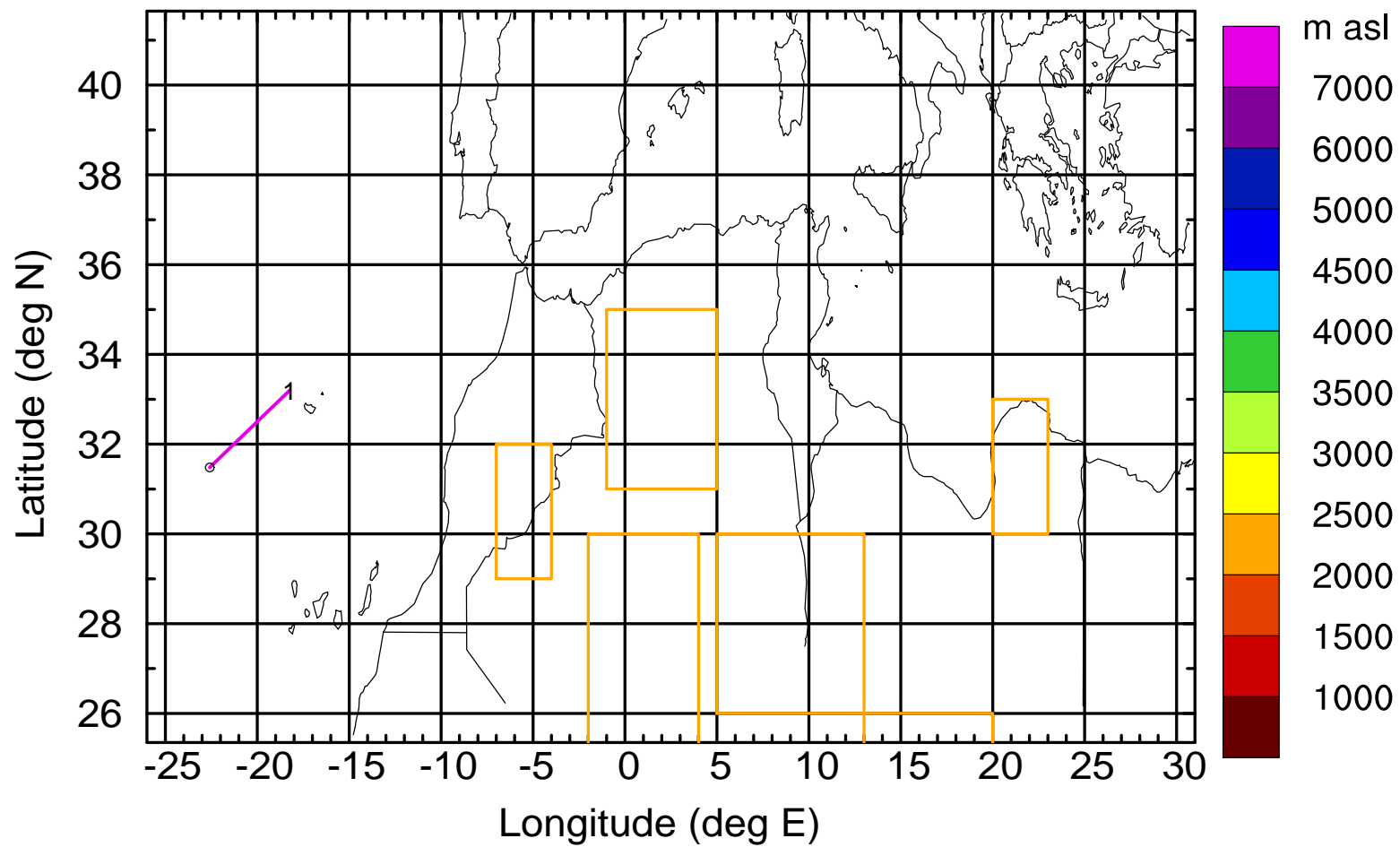
Level #4 of flight 170420a

BWD 20170420/11 -46H = 18/13 UTC



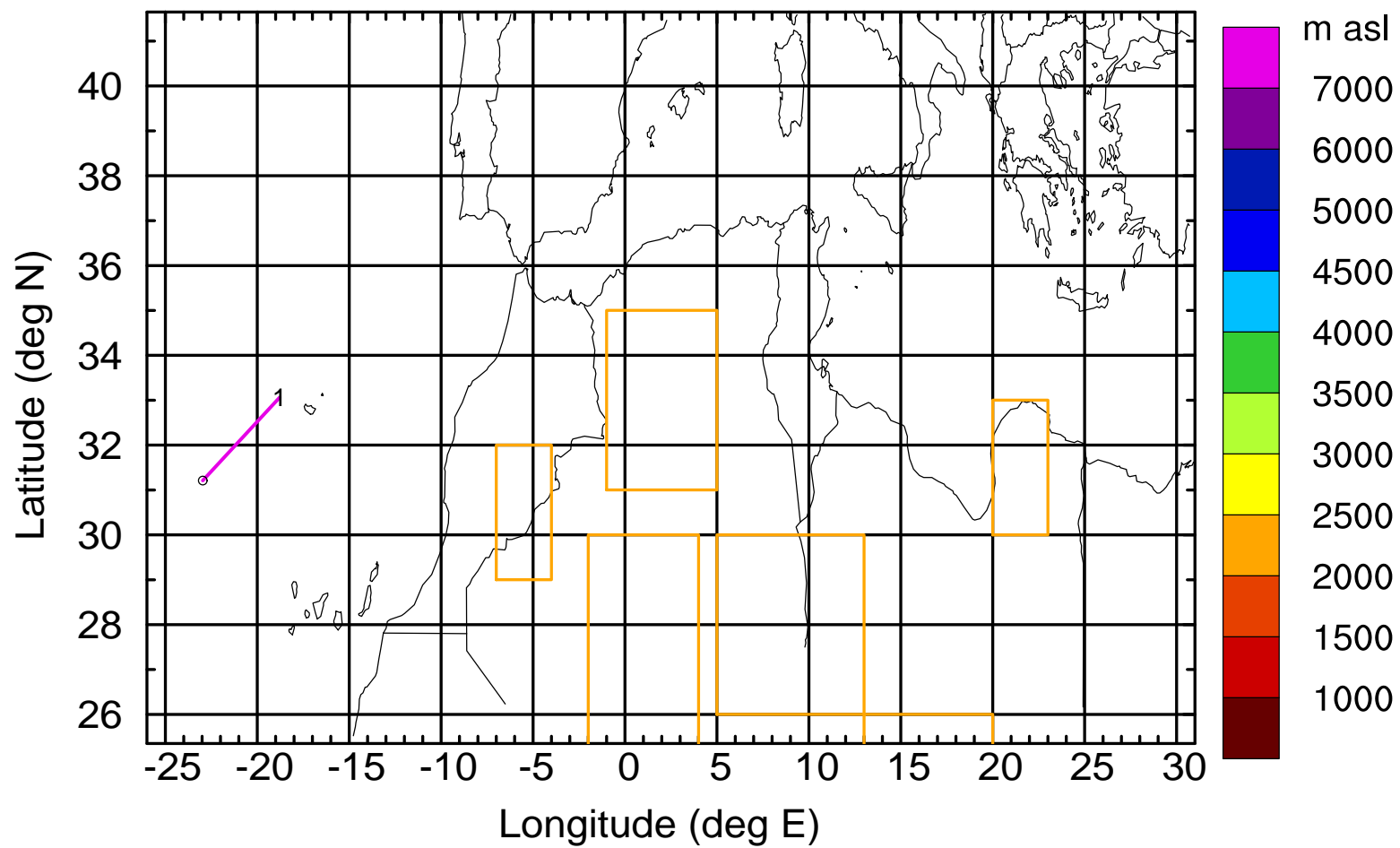
Level #4 of flight 170420a

BWD 20170420/11 -47H = 18/12 UTC



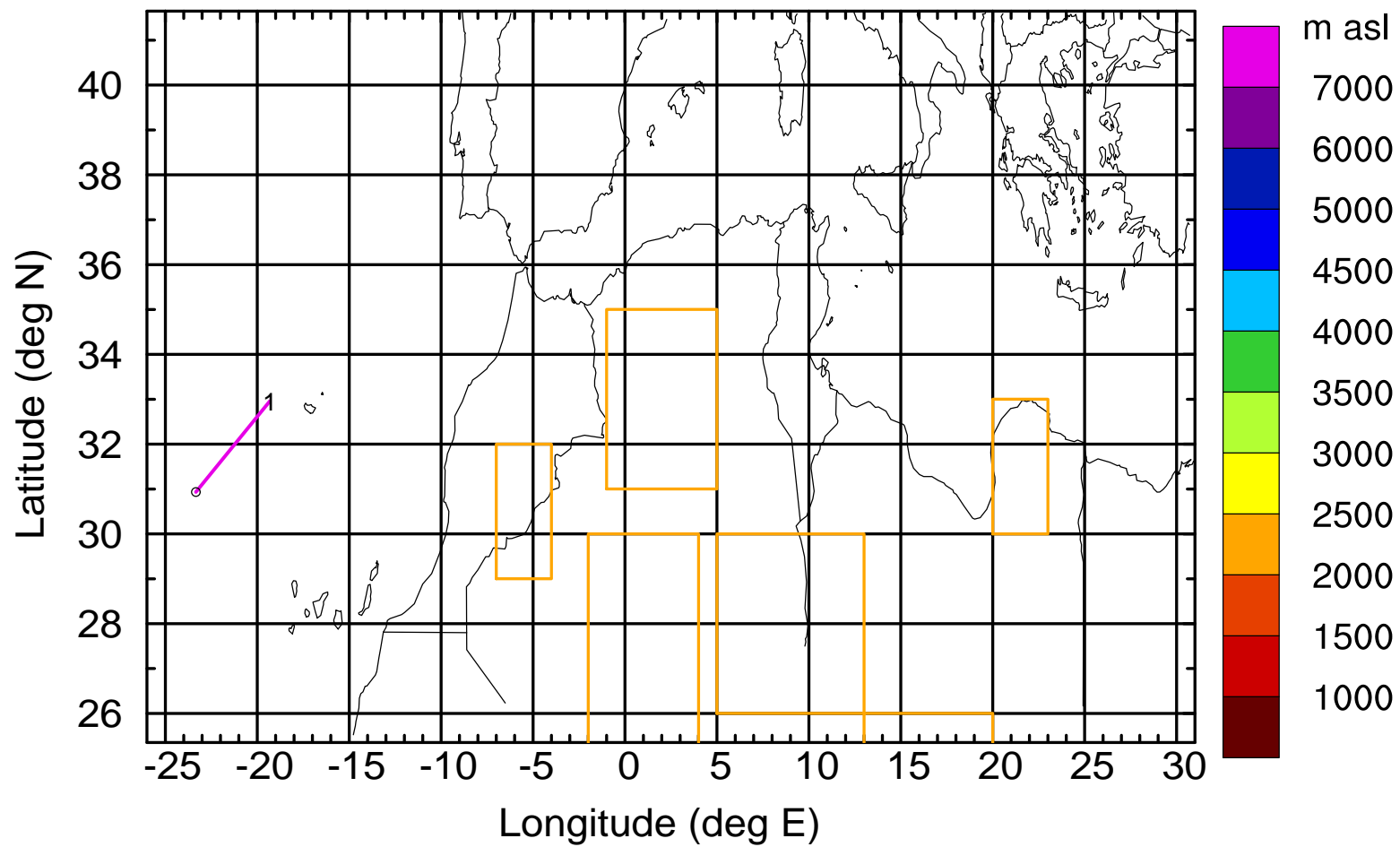
Level #4 of flight 170420a

BWD 20170420/11 -48H = 18/11 UTC



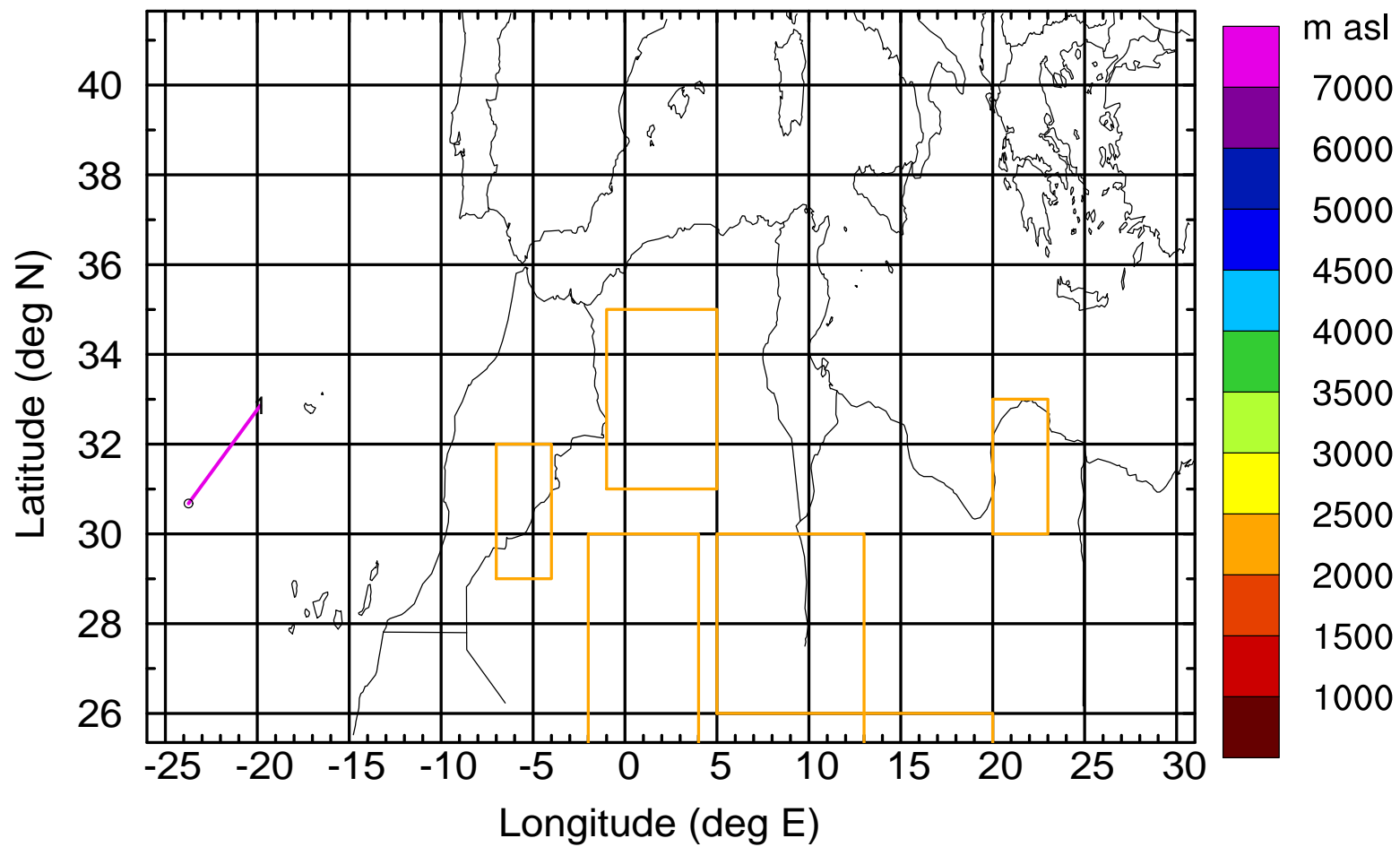
Level #4 of flight 170420a

BWD 20170420/11 -49H = 18/10 UTC



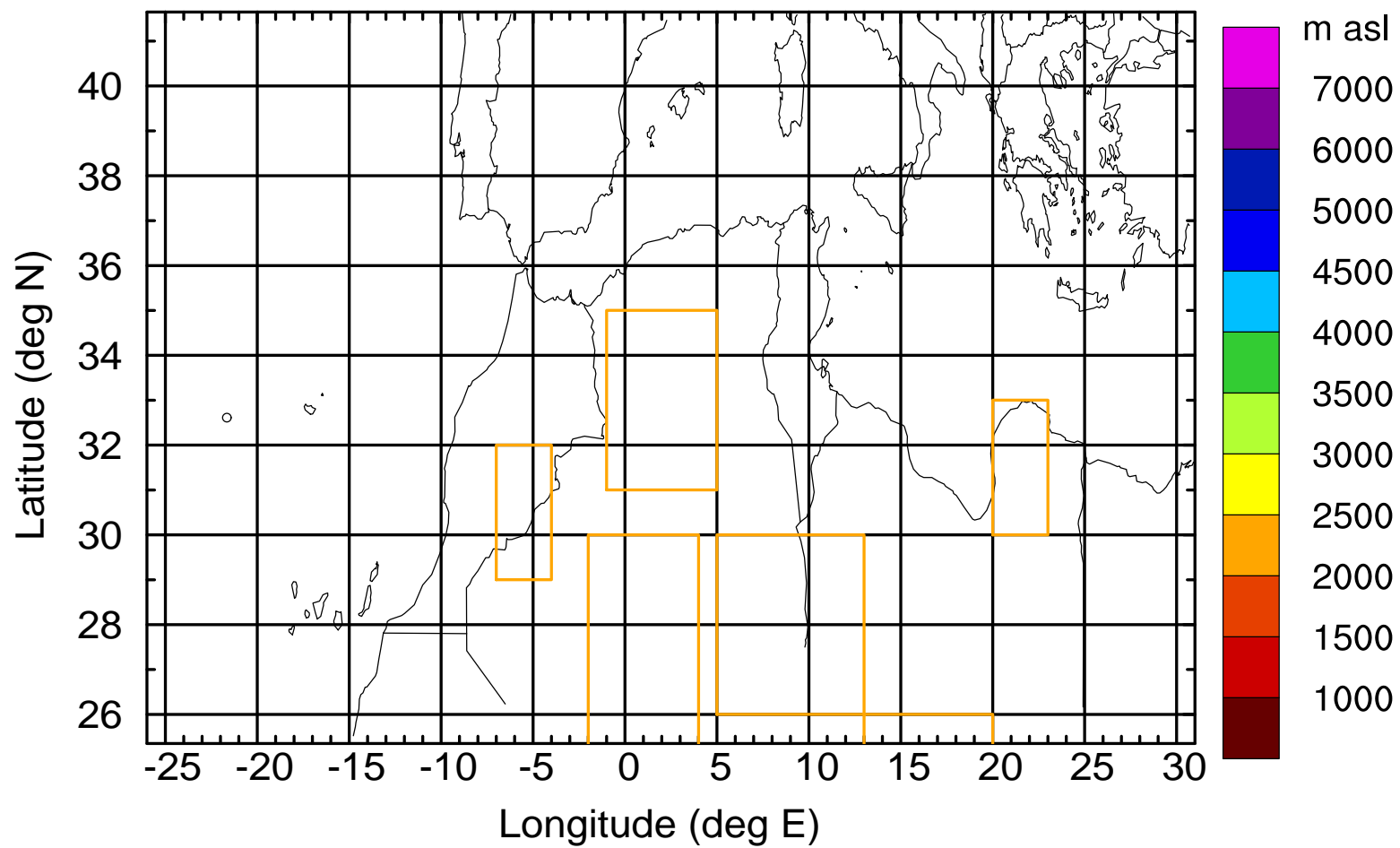
Level #4 of flight 170420a

BWD 20170420/11 -50H = 18/09 UTC



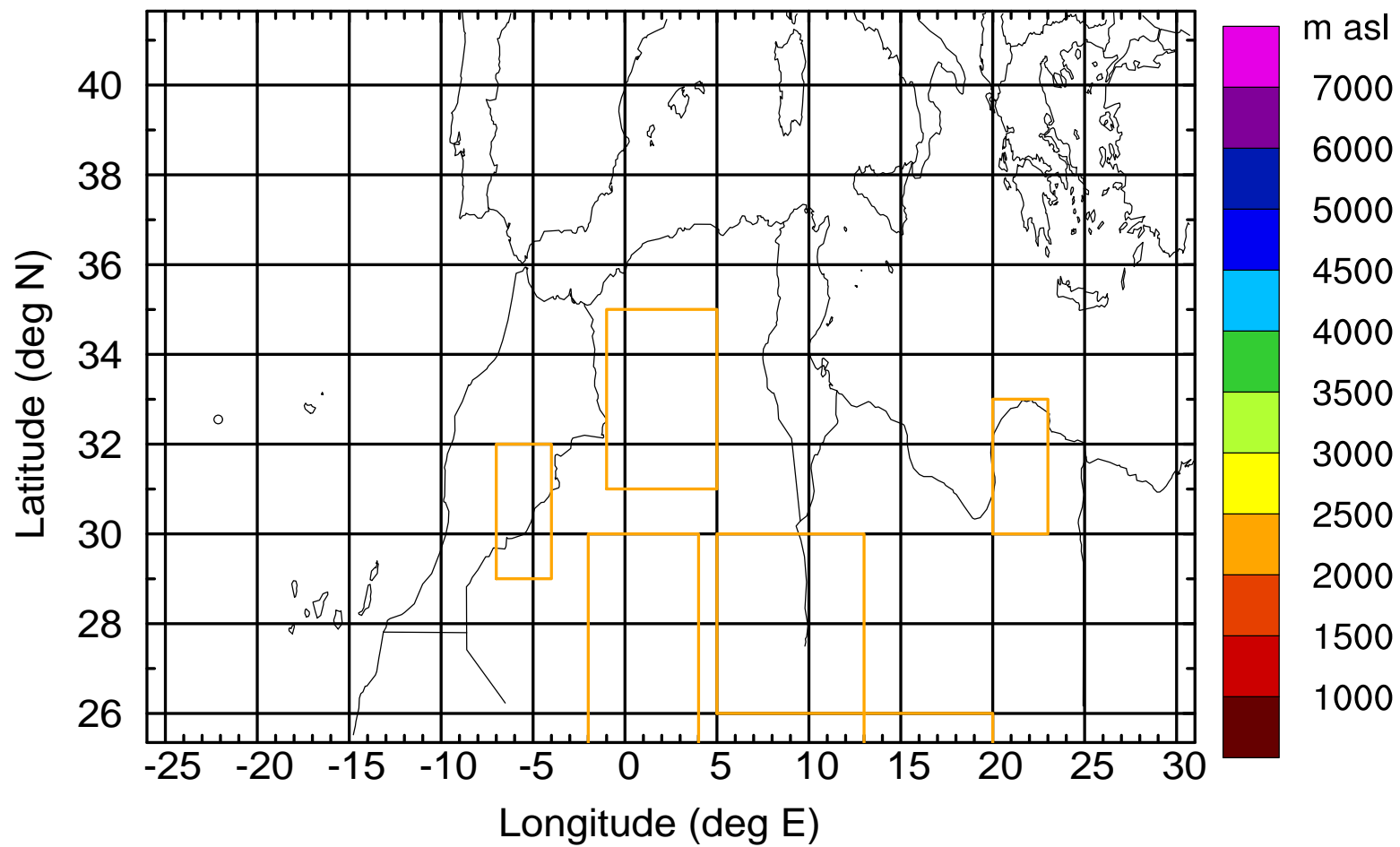
Level #4 of flight 170420a

BWD 20170420/11 -52H = 18/07 UTC



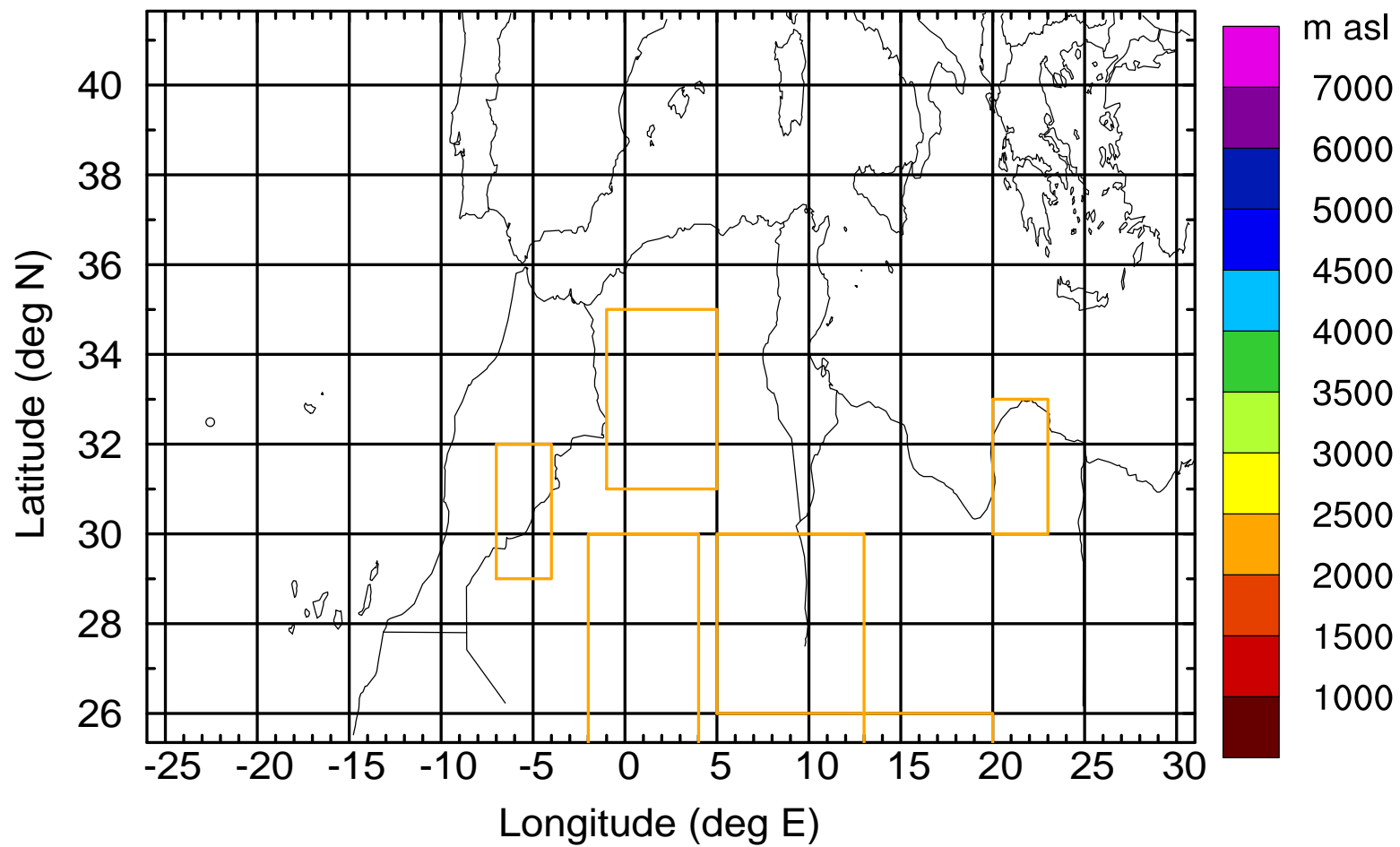
Level #4 of flight 170420a

BWD 20170420/11 -52H = 18/07 UTC



Level #4 of flight 170420a

BWD 20170420/11 -52H = 18/07 UTC



Level #4 of flight 170420a

BWD 20170420/11 -52H = 18/07 UTC

