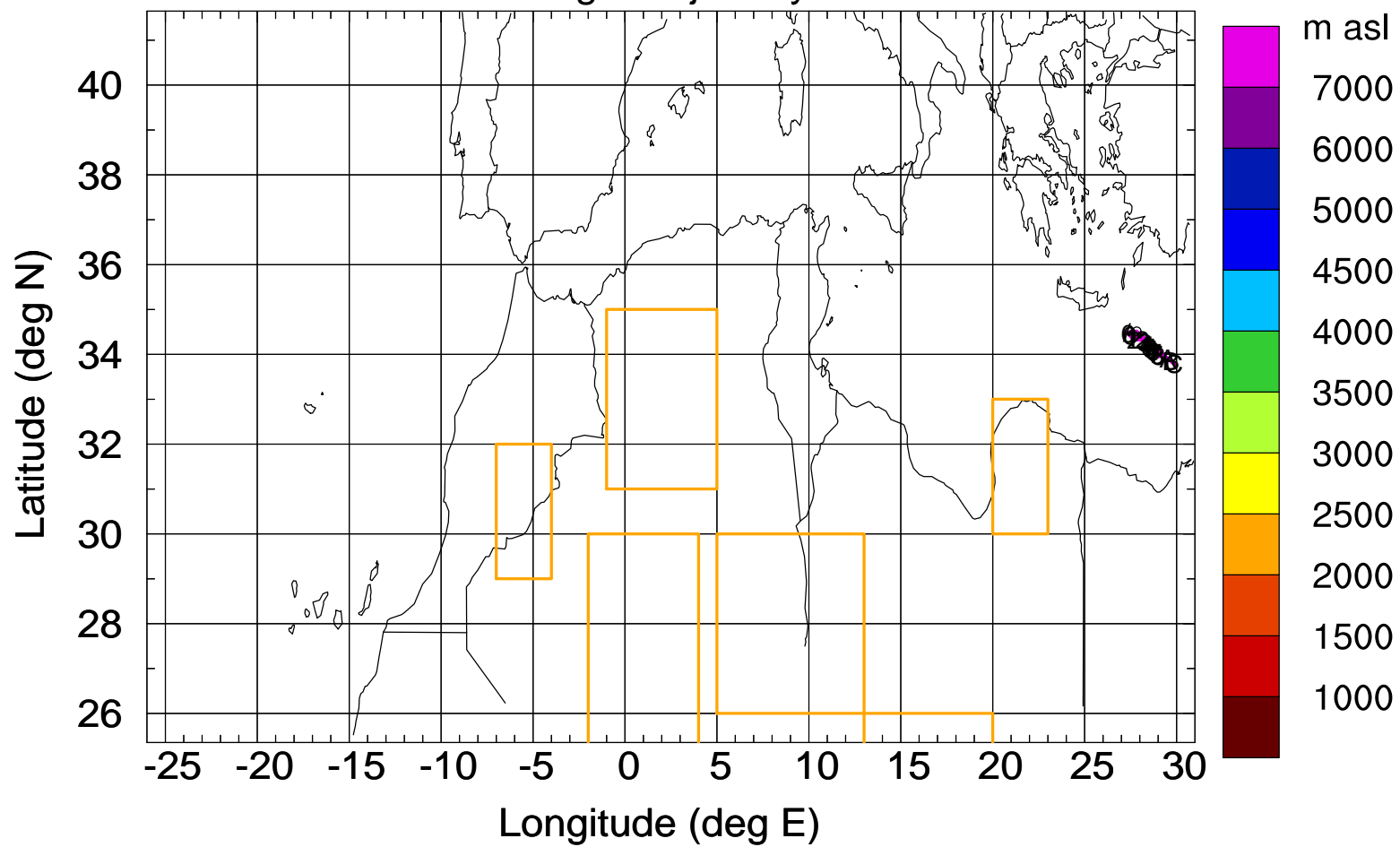


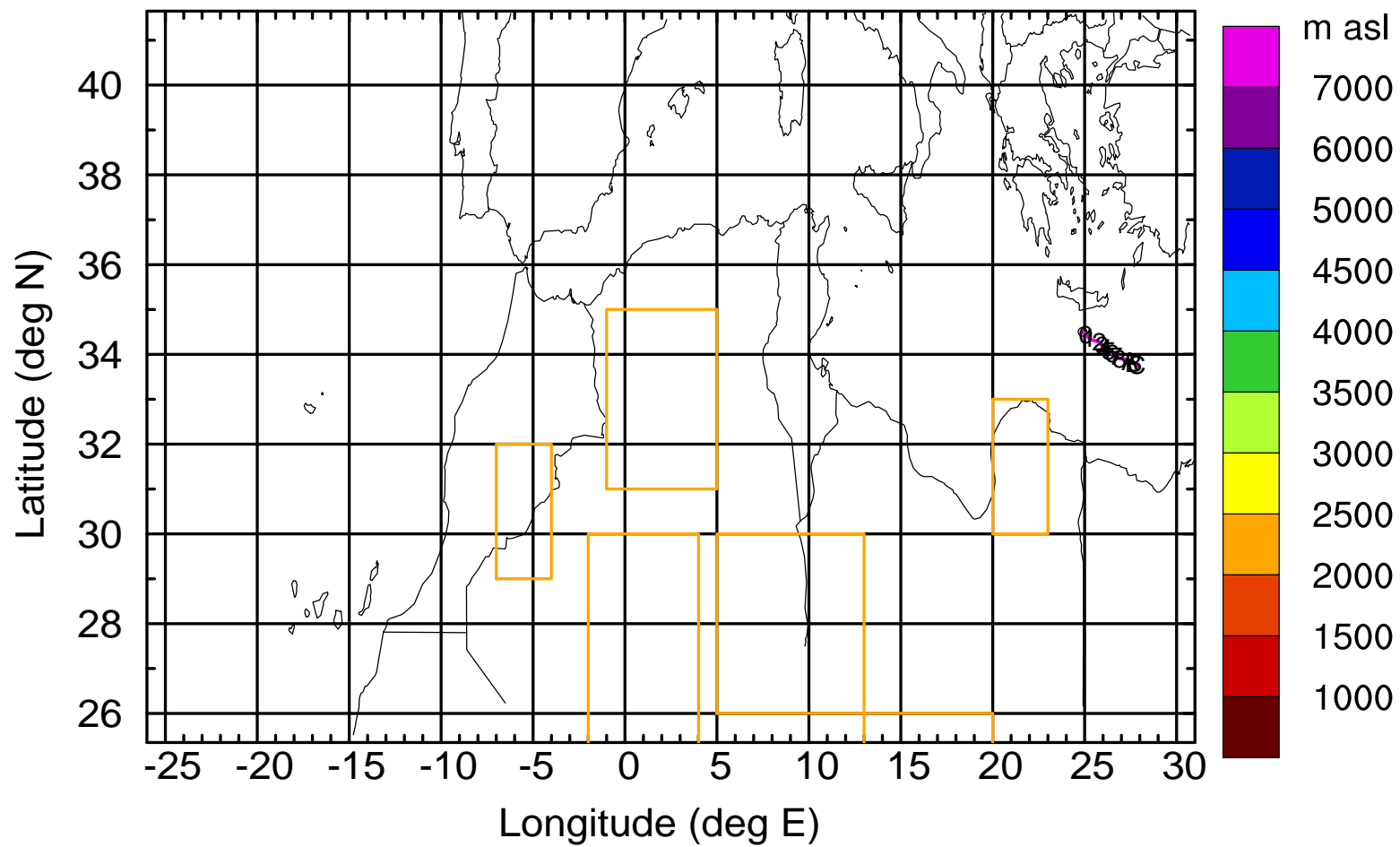
Level #4 of flight 170420a

Flight trajectory



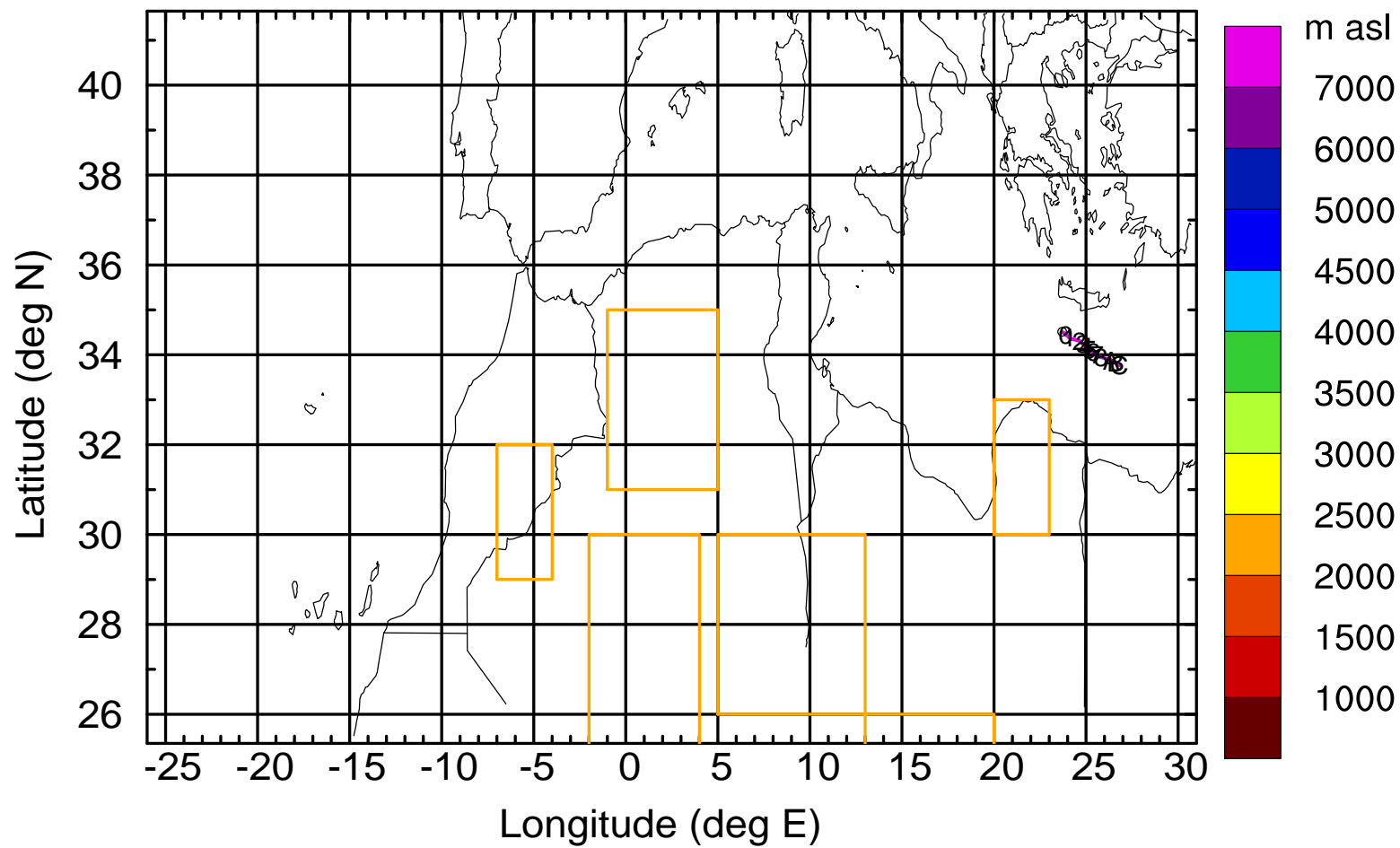
Level #4 of flight 170420a

BWD 20170420/11 -02H = 20/09 UTC



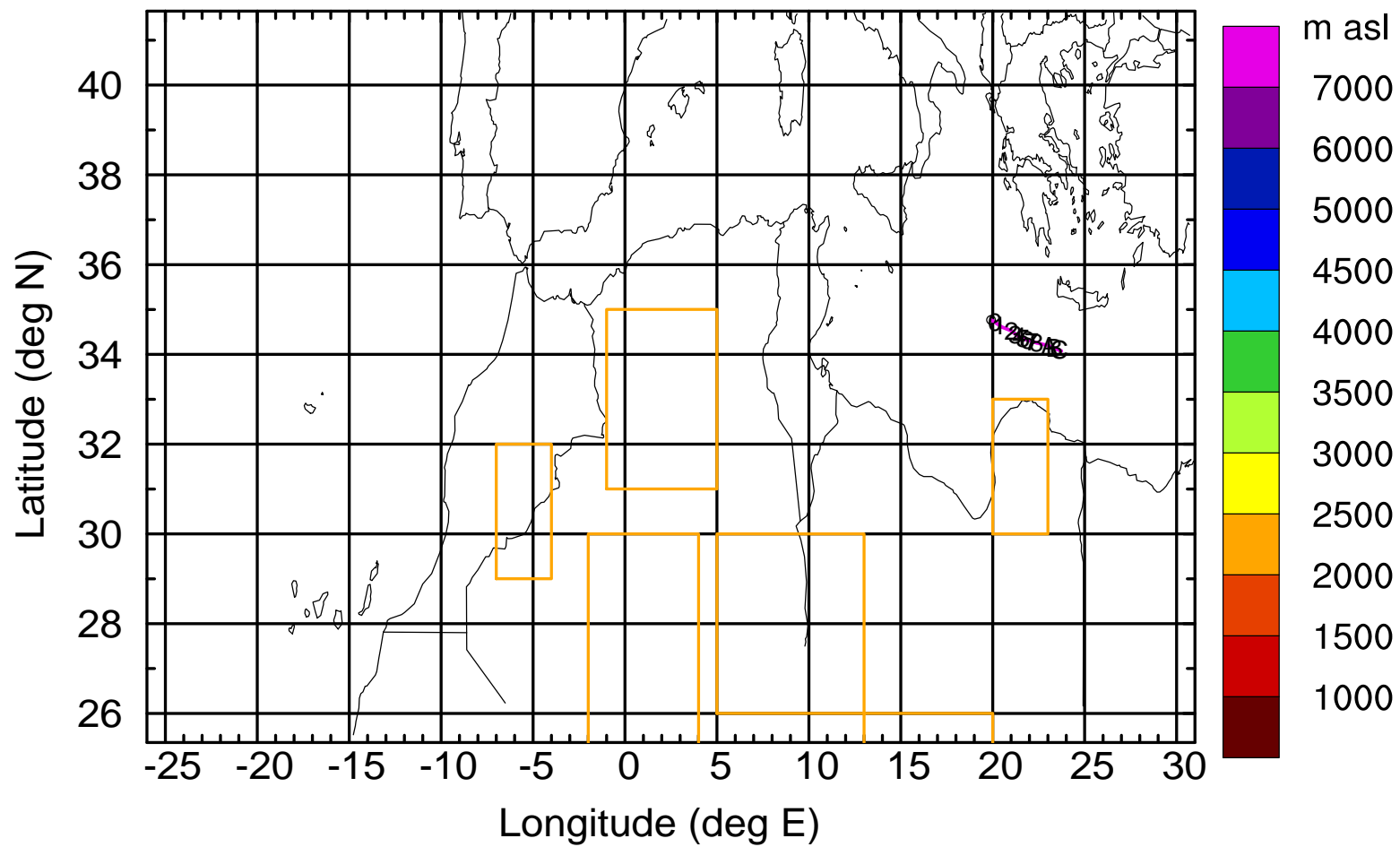
Level #4 of flight 170420a

BWD 20170420/11 -03H = 20/08 UTC



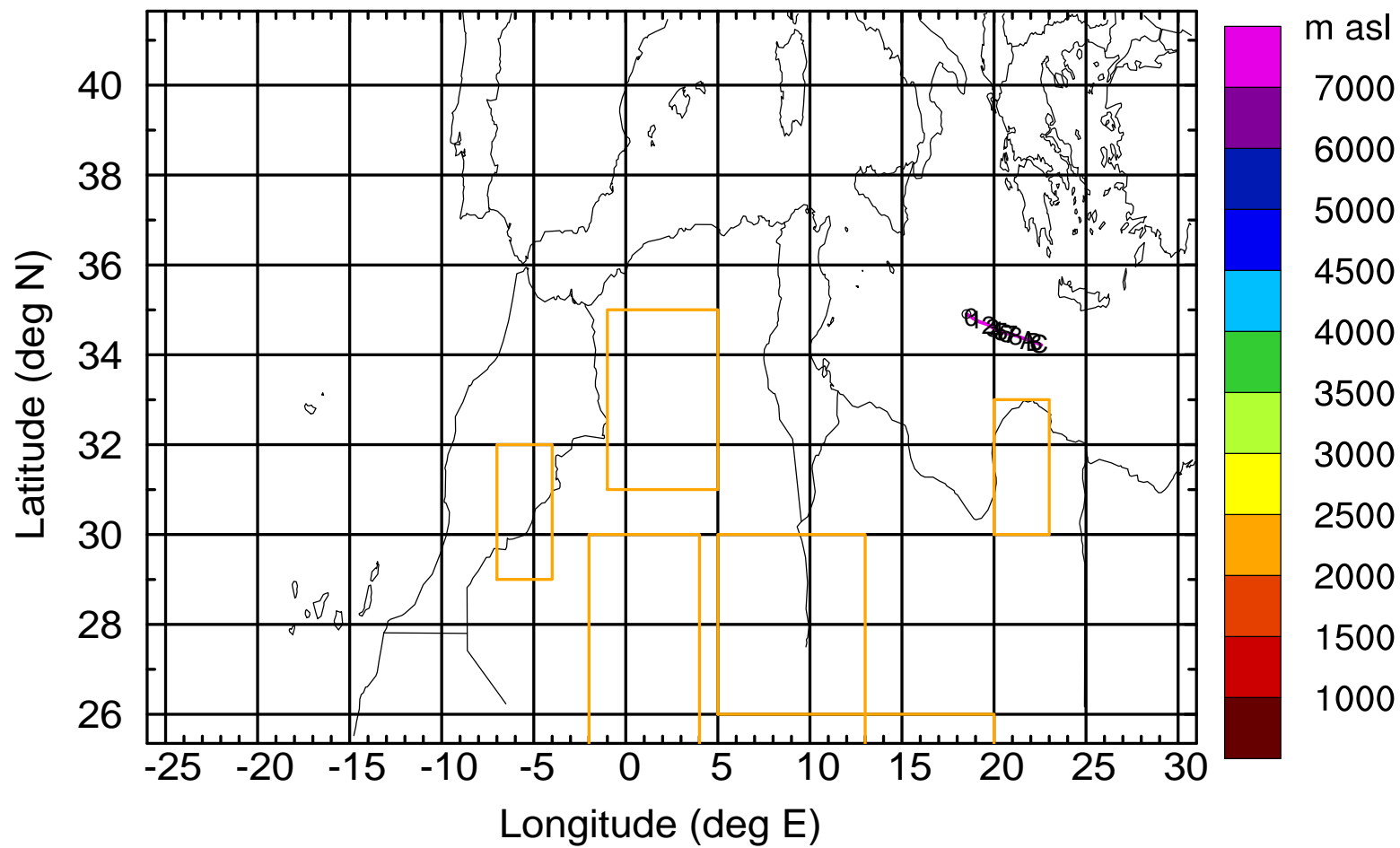
Level #4 of flight 170420a

BWD 20170420/11 -06H = 20/05 UTC



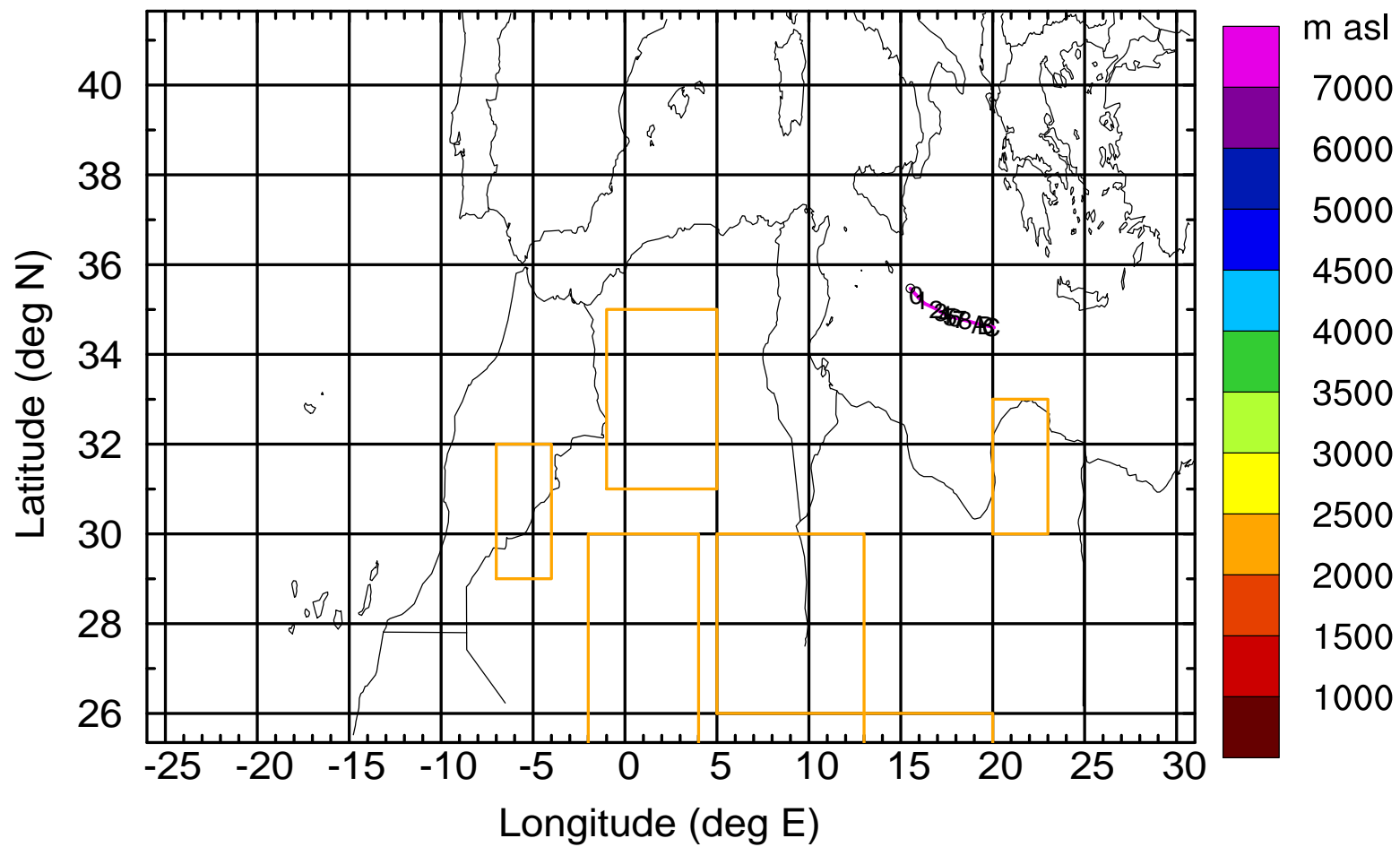
Level #4 of flight 170420a

BWD 20170420/11 -07H = 20/04 UTC



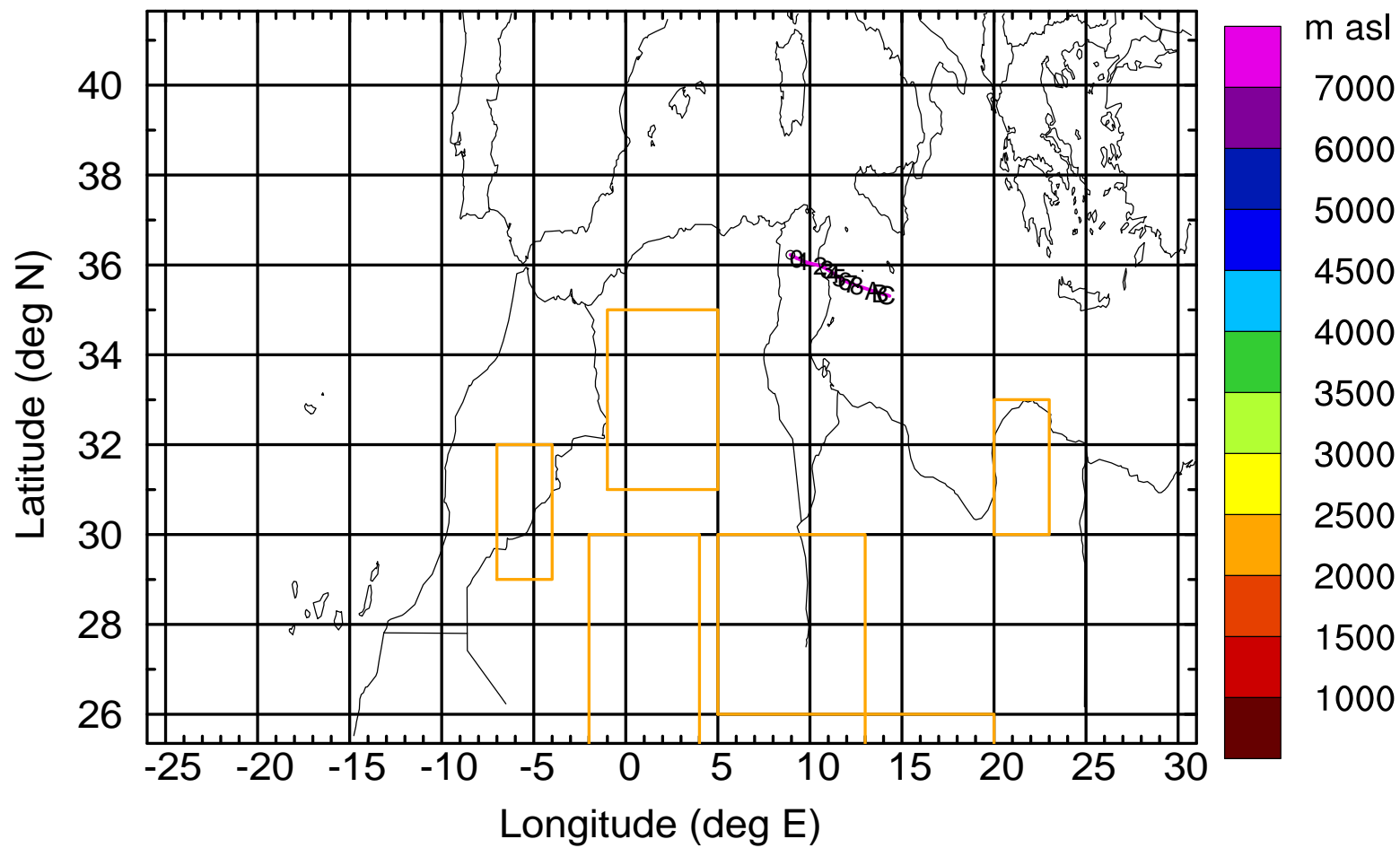
Level #4 of flight 170420a

BWD 20170420/11 -09H = 20/02 UTC



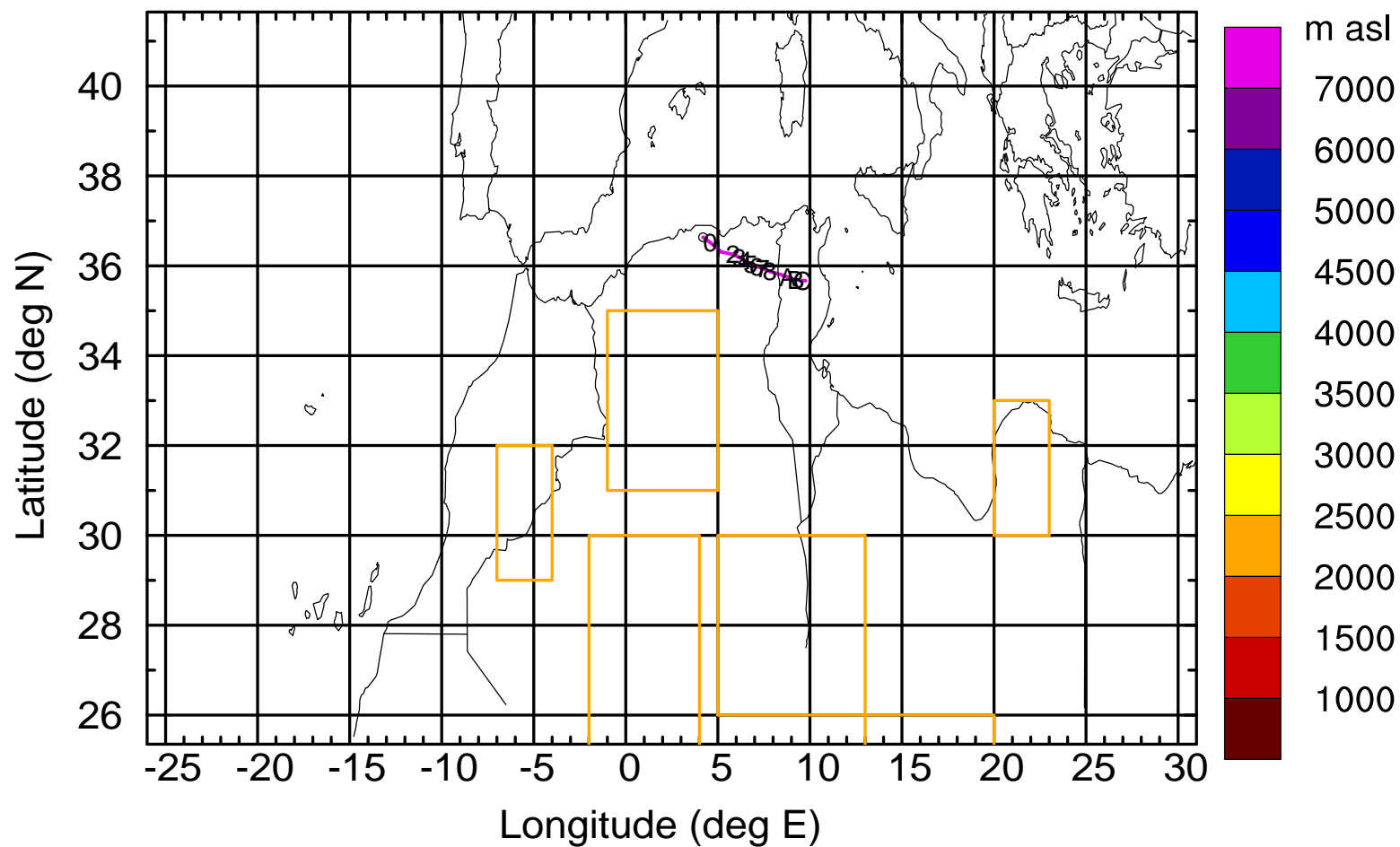
Level #4 of flight 170420a

BWD 20170420/11 -13H = 19/22 UTC



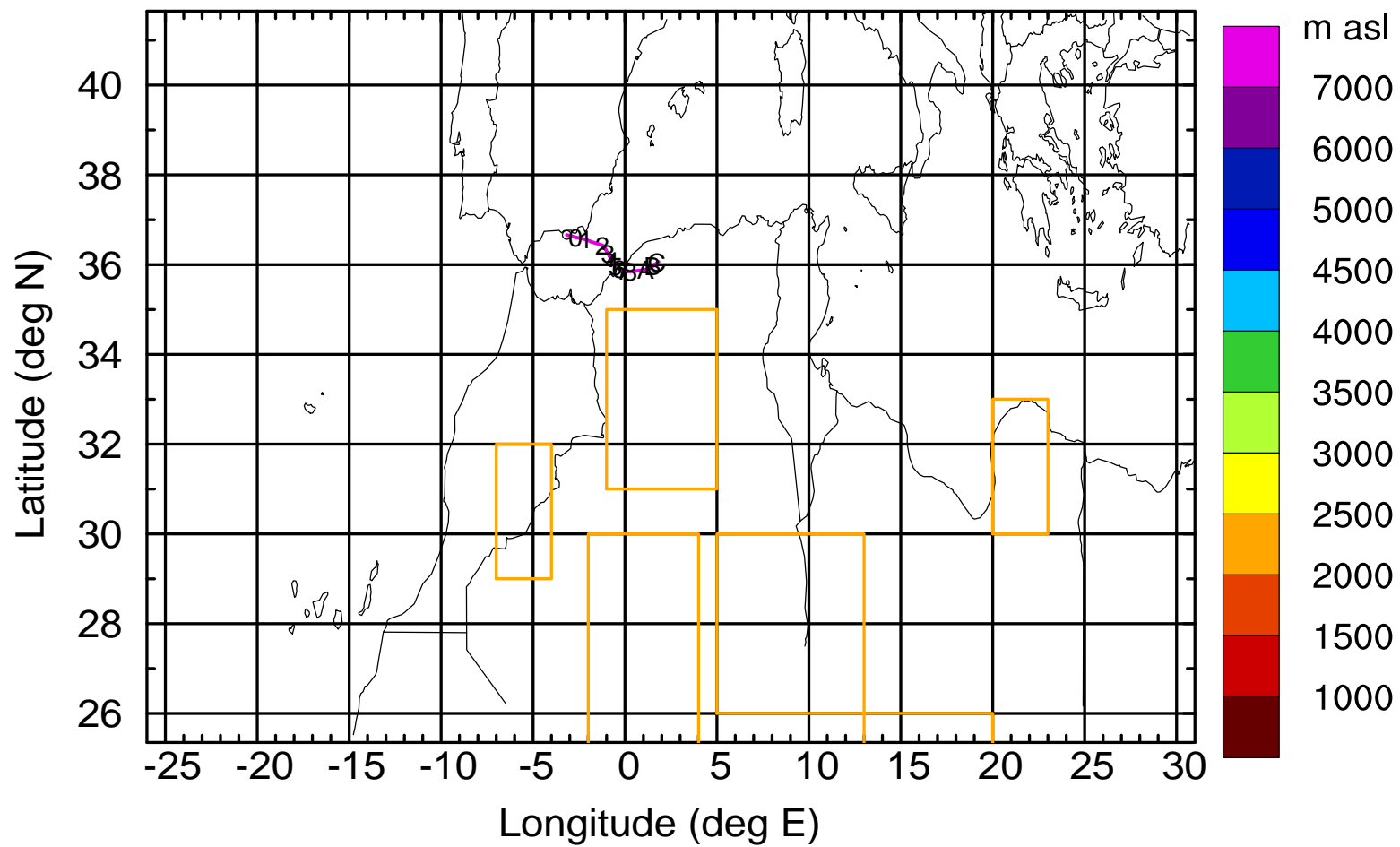
Level #4 of flight 170420a

BWD 20170420/11 -16H = 19/19 UTC



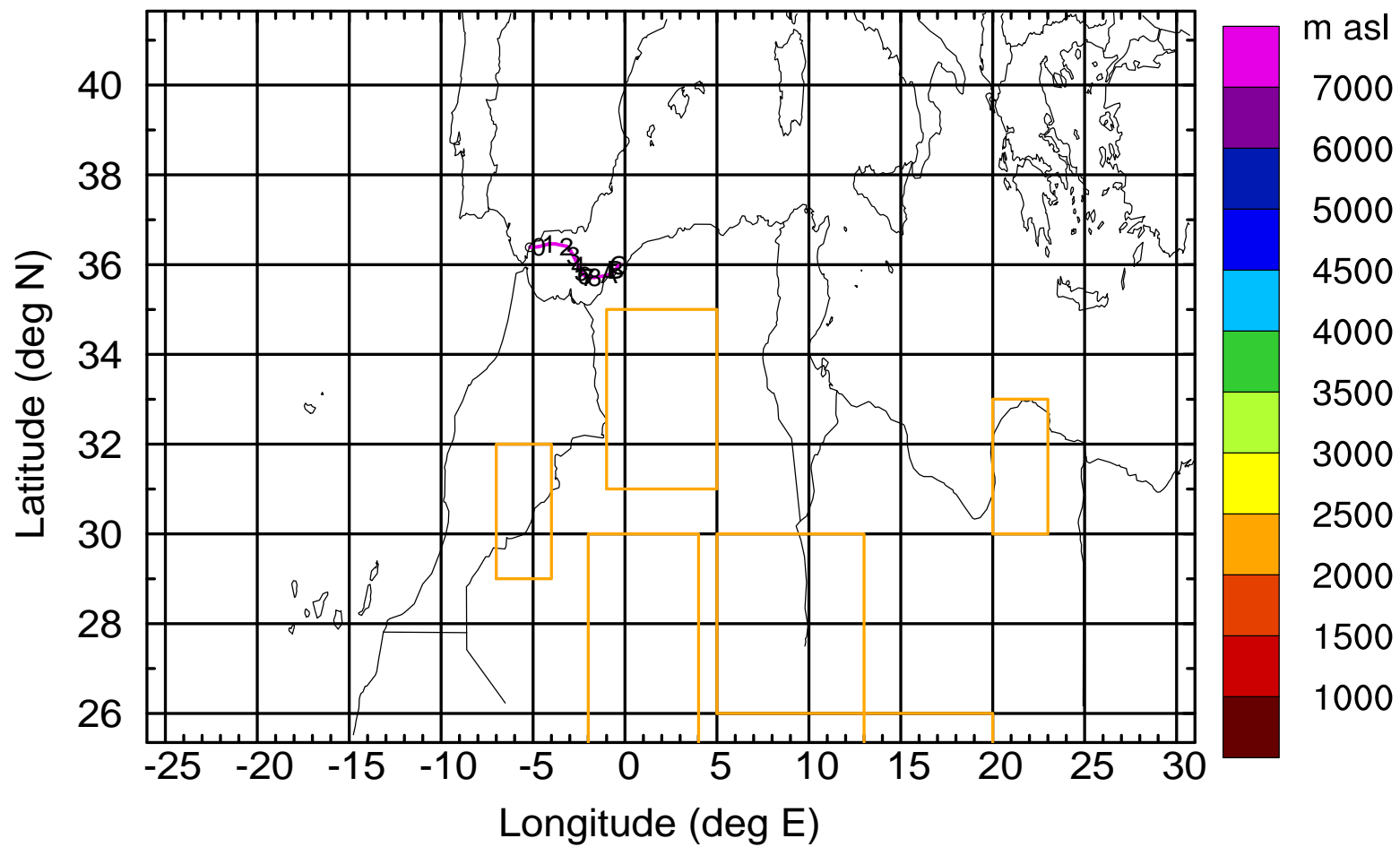
Level #4 of flight 170420a

BWD 20170420/11 -22H = 19/13 UTC



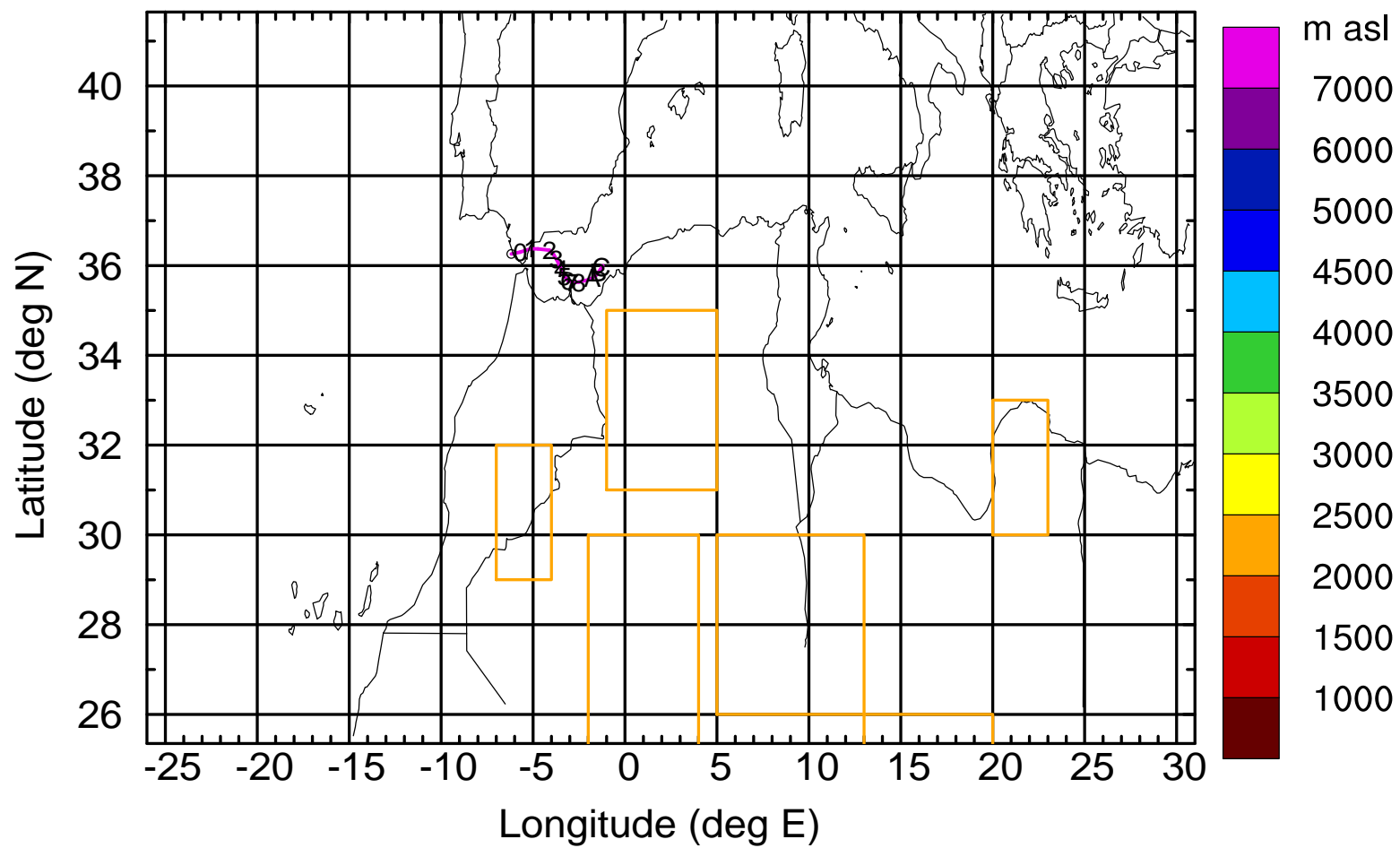
Level #4 of flight 170420a

BWD 20170420/11 -24H = 19/11 UTC



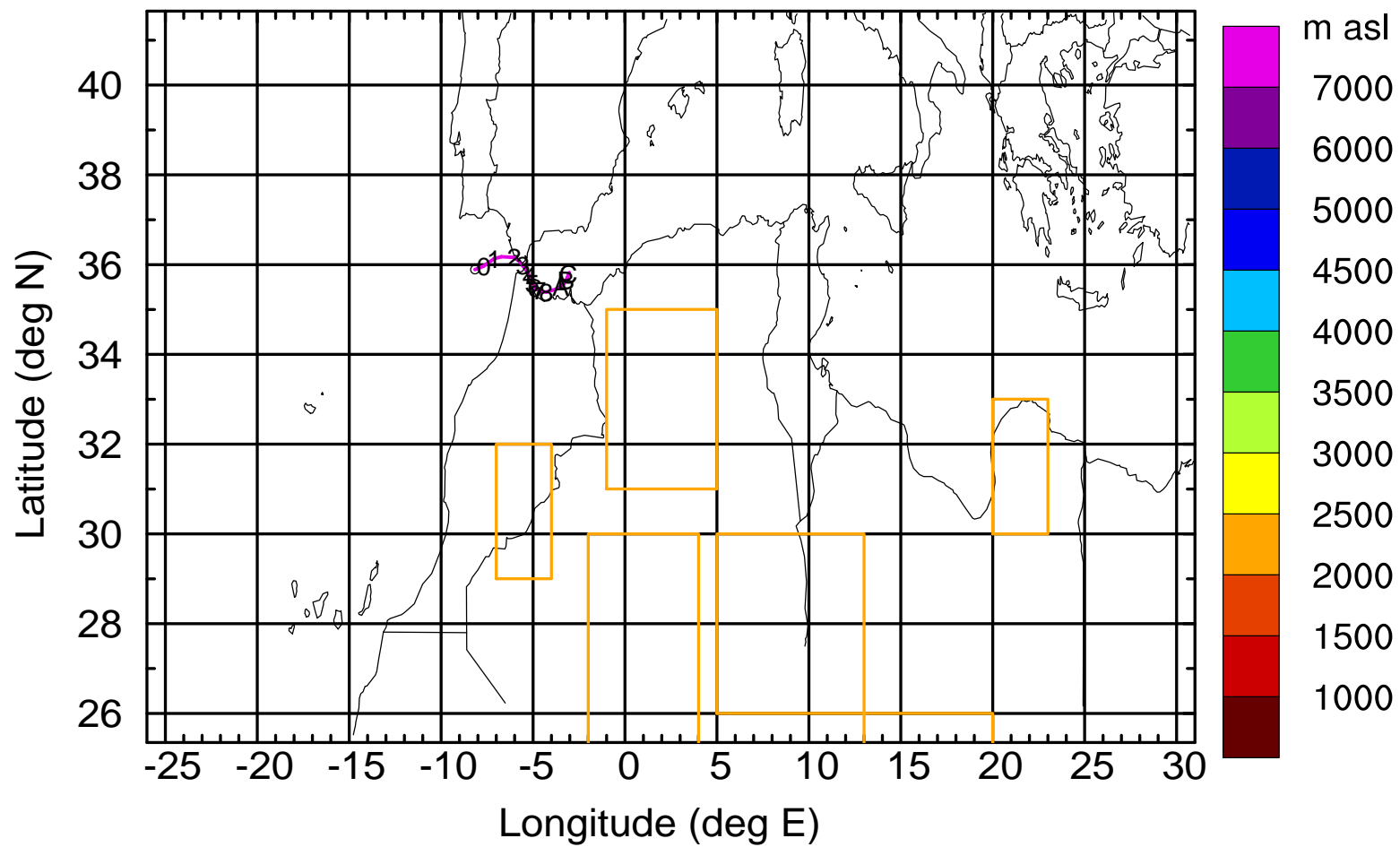
Level #4 of flight 170420a

BWD 20170420/11 -25H = 19/10 UTC



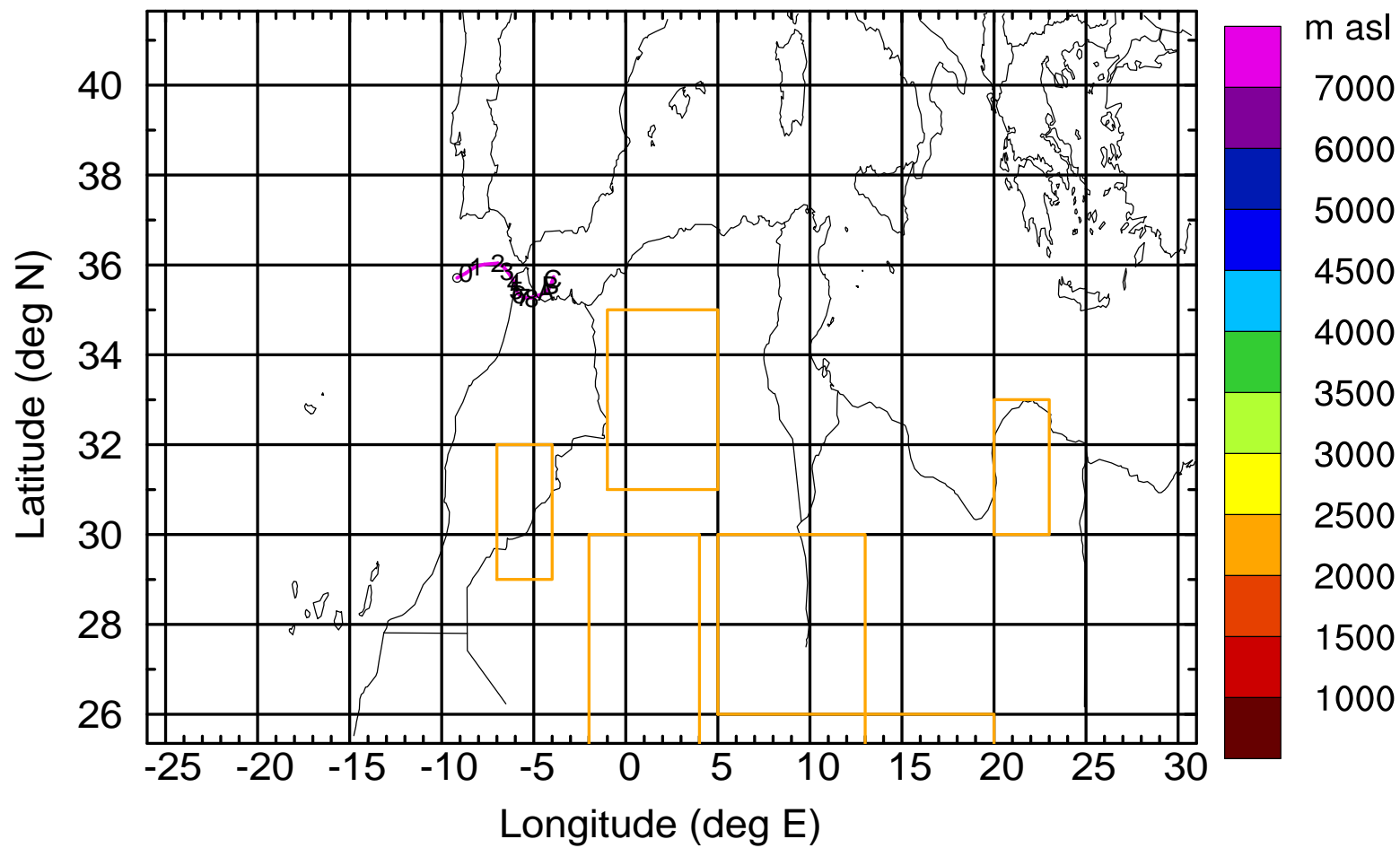
Level #4 of flight 170420a

BWD 20170420/11 -27H = 19/08 UTC



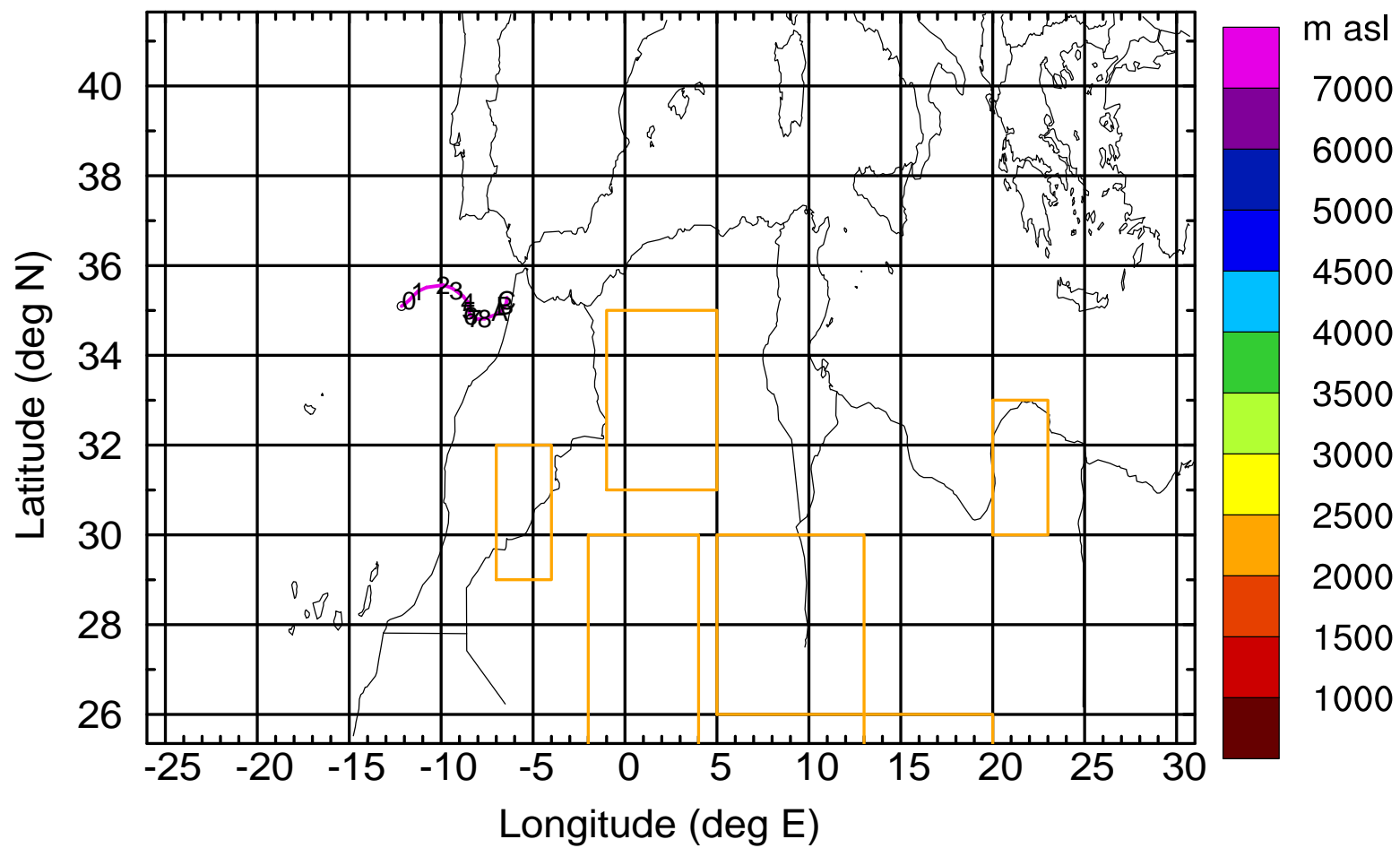
Level #4 of flight 170420a

BWD 20170420/11 -28H = 19/07 UTC



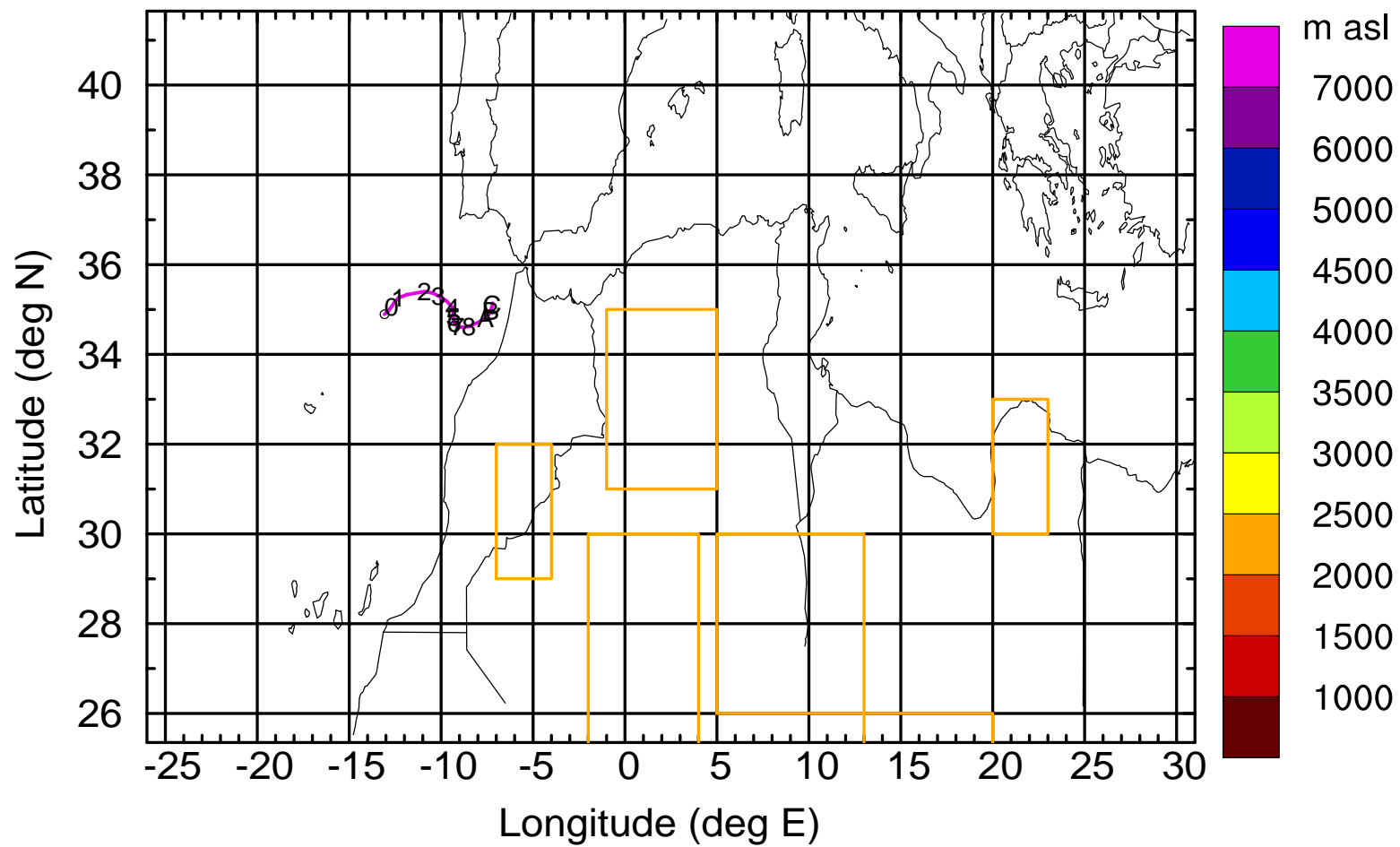
Level #4 of flight 170420a

BWD 20170420/11 -31H = 19/04 UTC



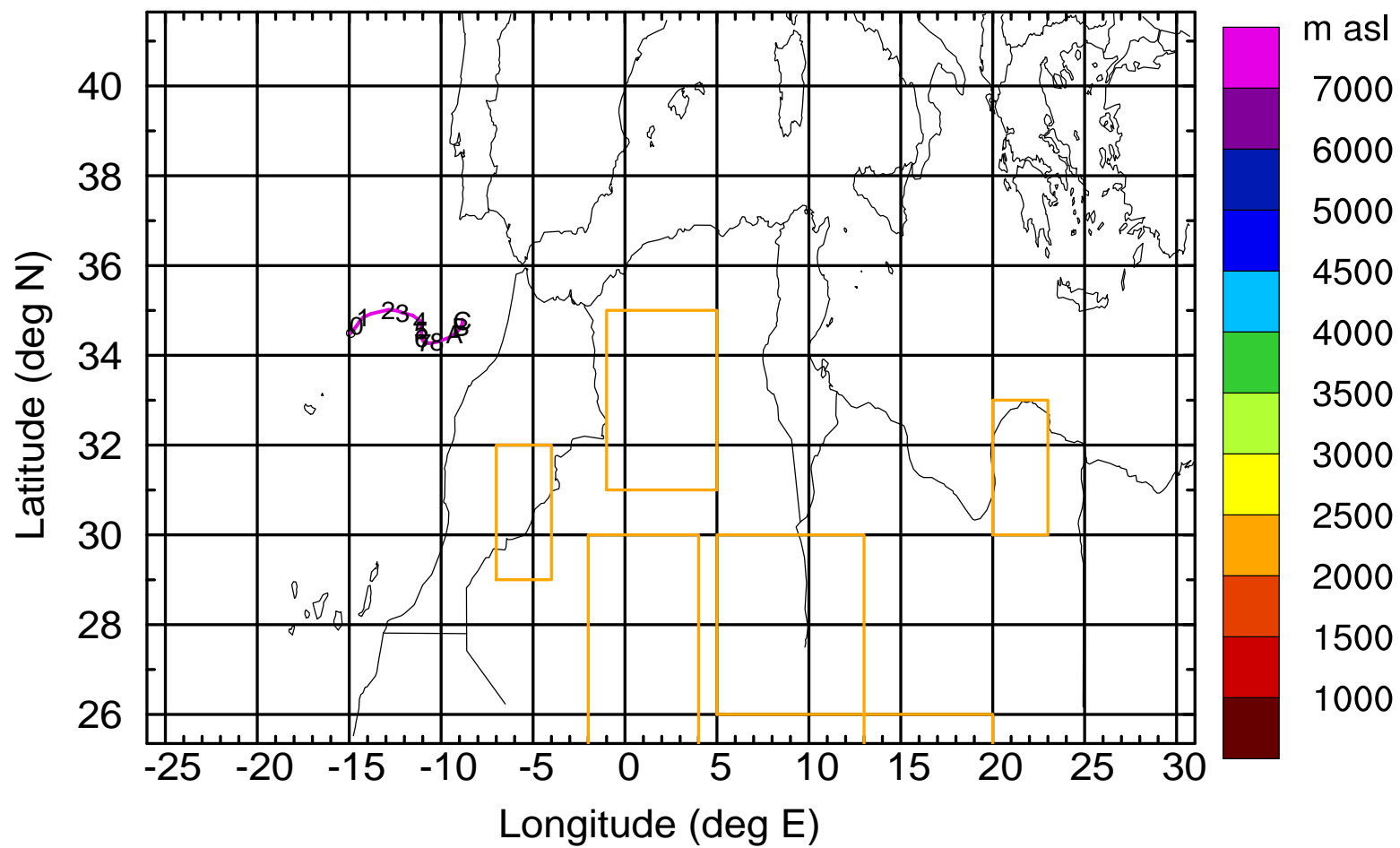
Level #4 of flight 170420a

BWD 20170420/11 -32H = 19/03 UTC



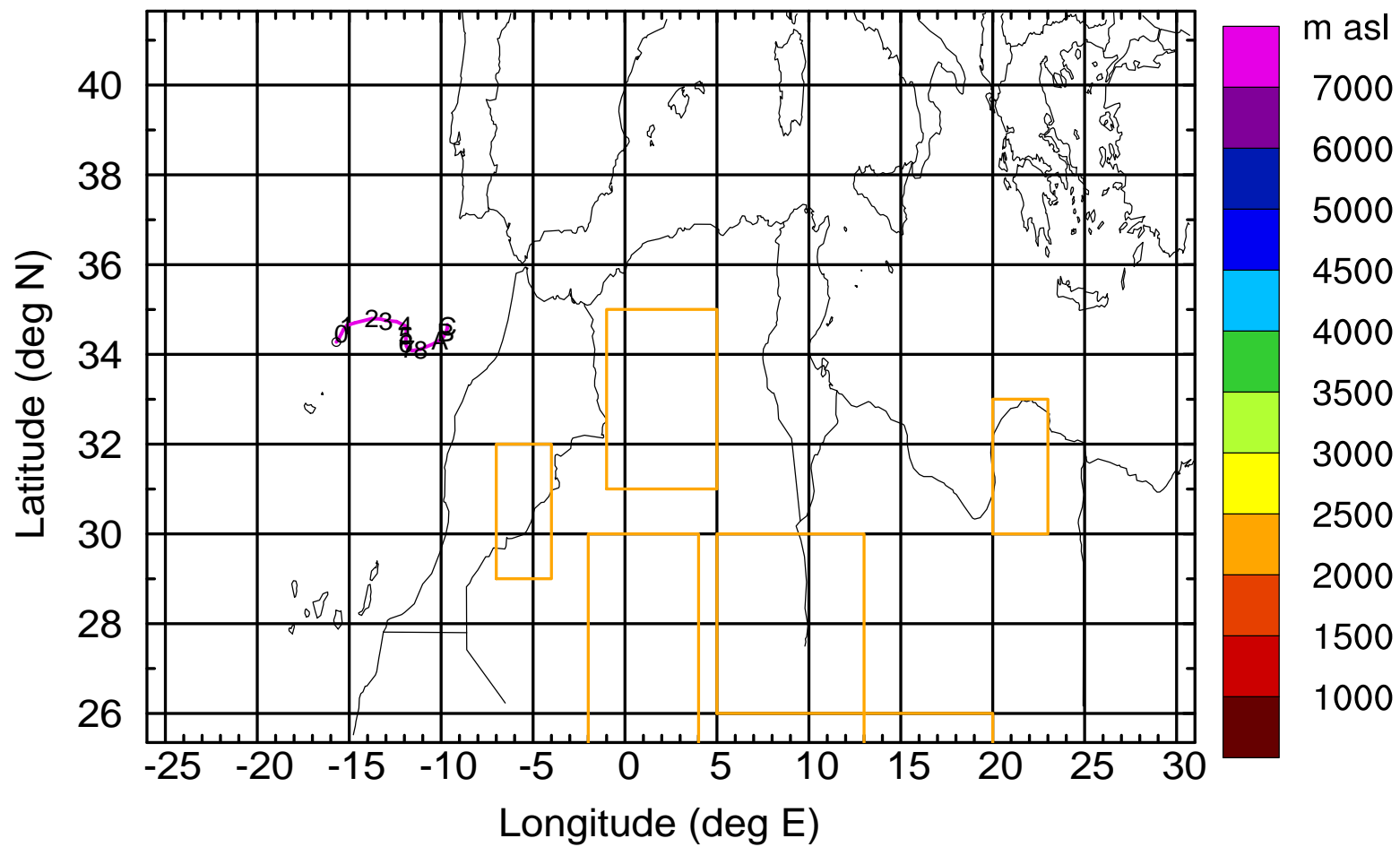
Level #4 of flight 170420a

BWD 20170420/11 -34H = 19/01 UTC



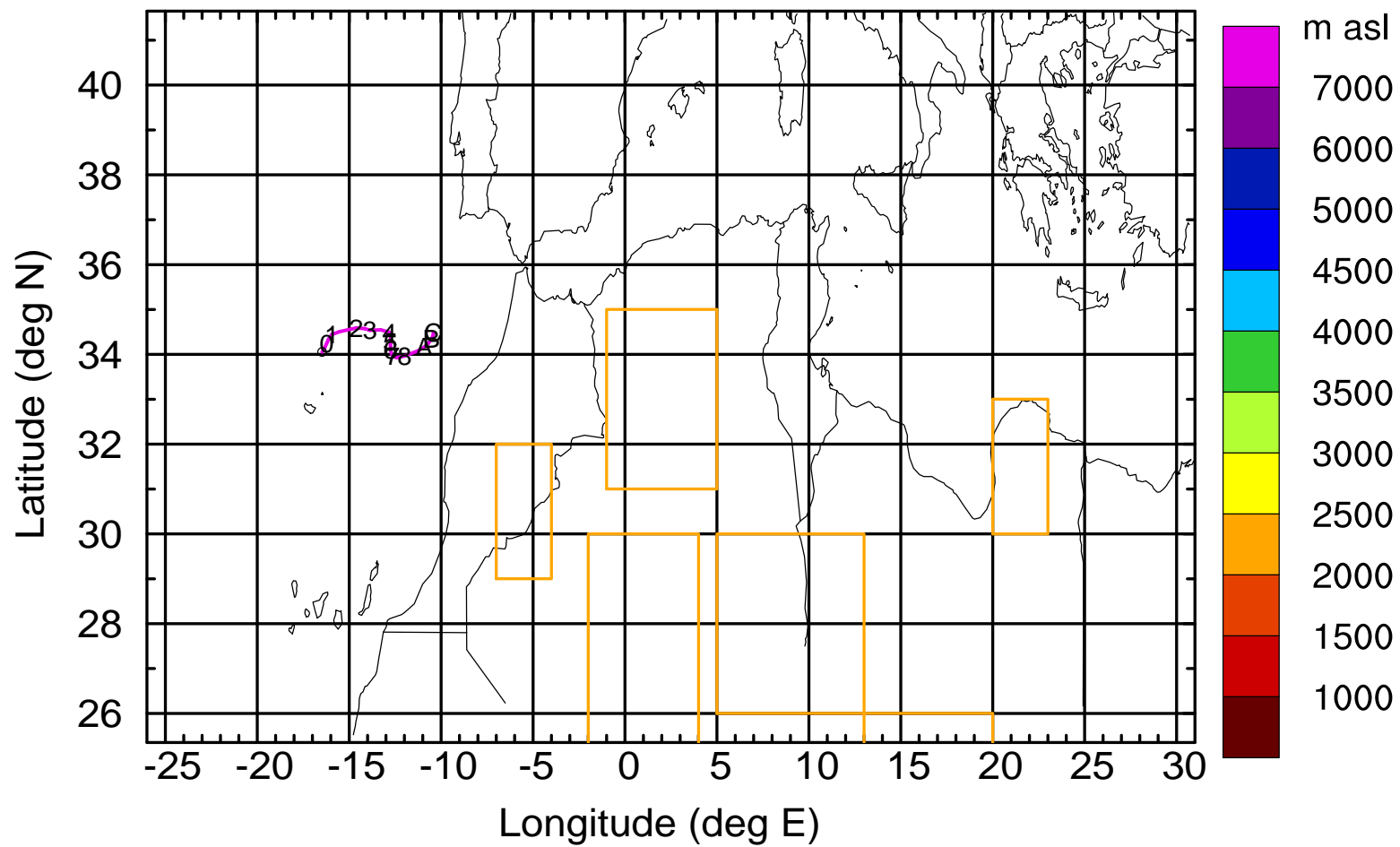
Level #4 of flight 170420a

BWD 20170420/11 -35H = 19/00 UTC



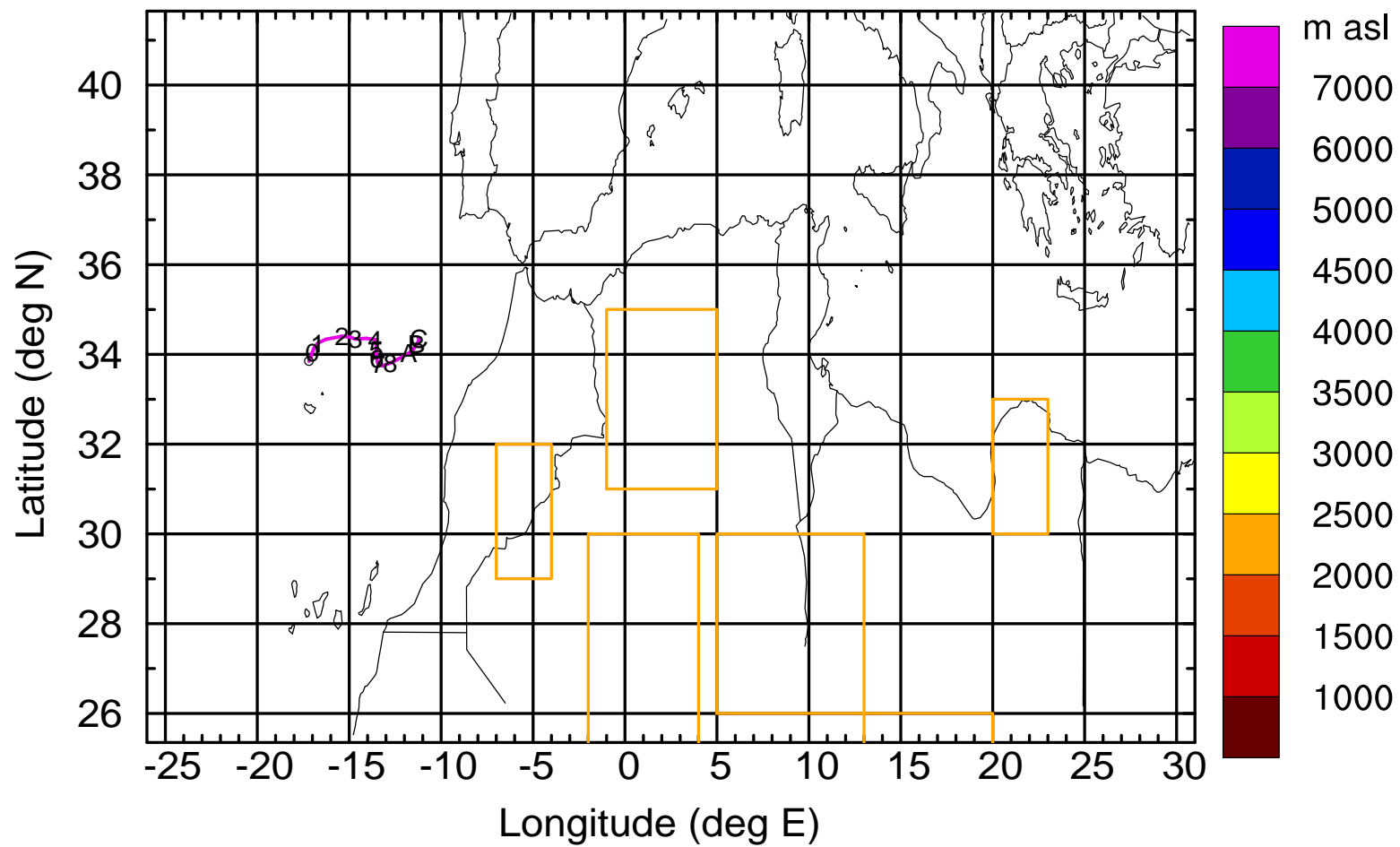
Level #4 of flight 170420a

BWD 20170420/11 -36H = 18/23 UTC



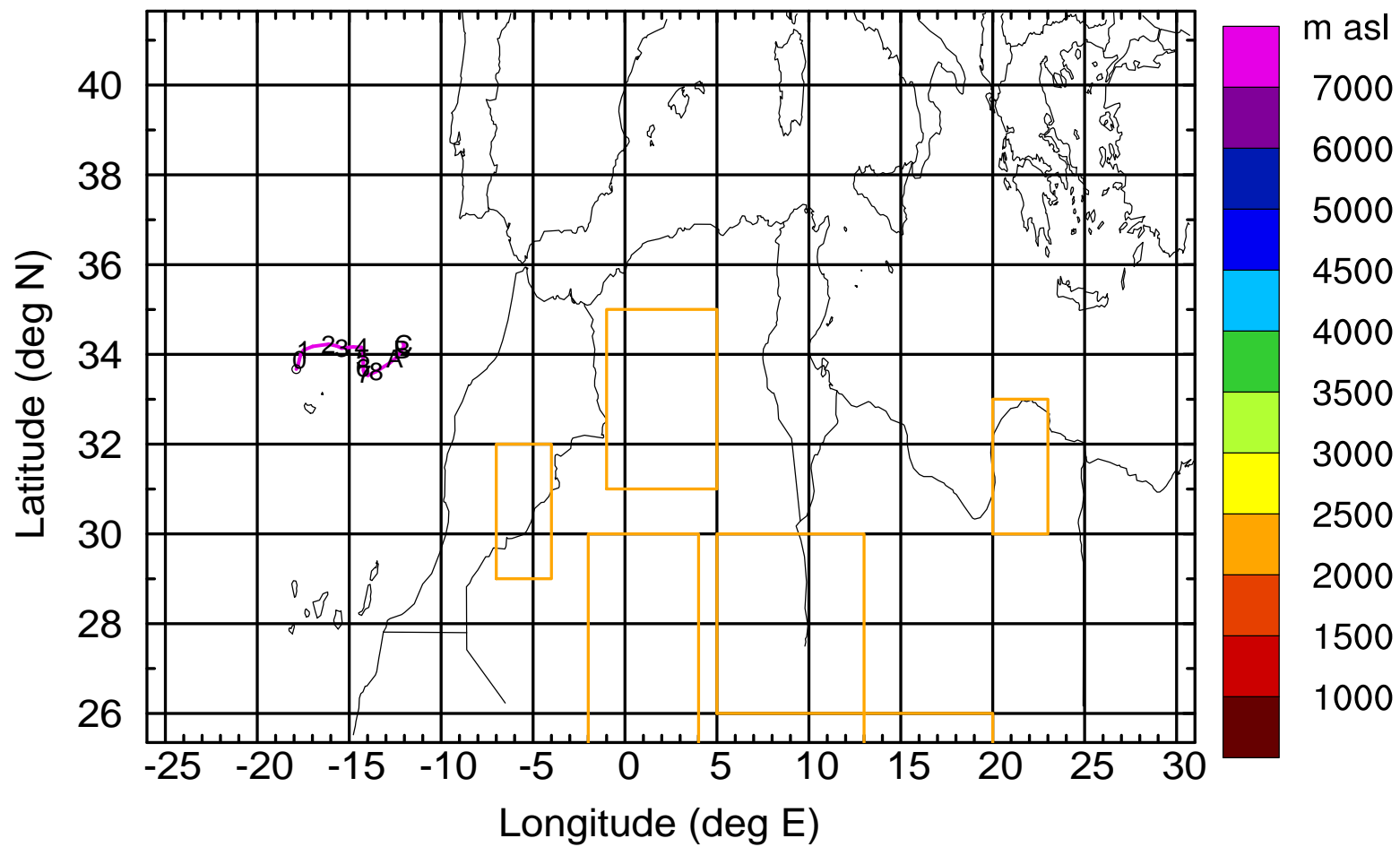
Level #4 of flight 170420a

BWD 20170420/11 -37H = 18/22 UTC



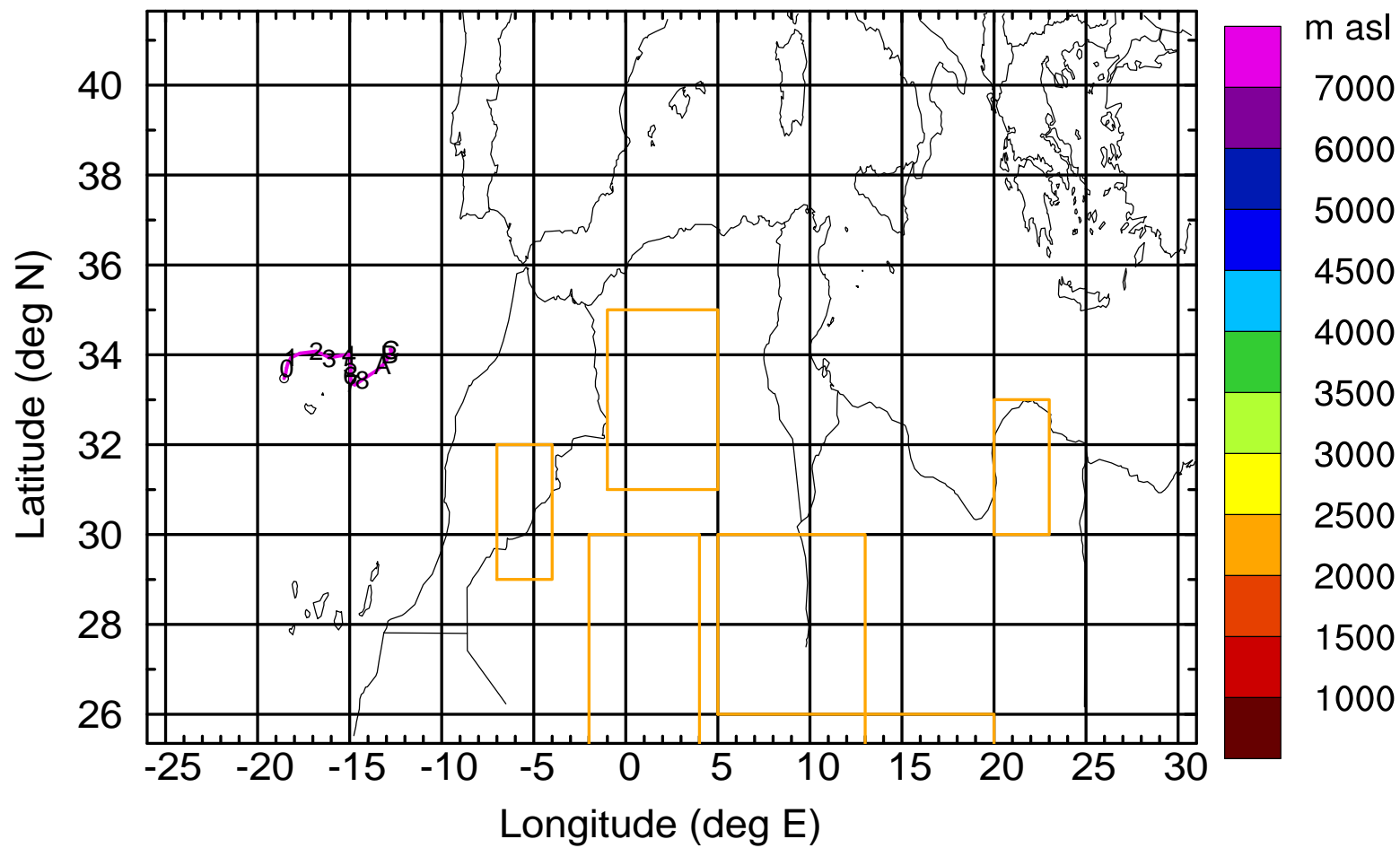
Level #4 of flight 170420a

BWD 20170420/11 -38H = 18/21 UTC



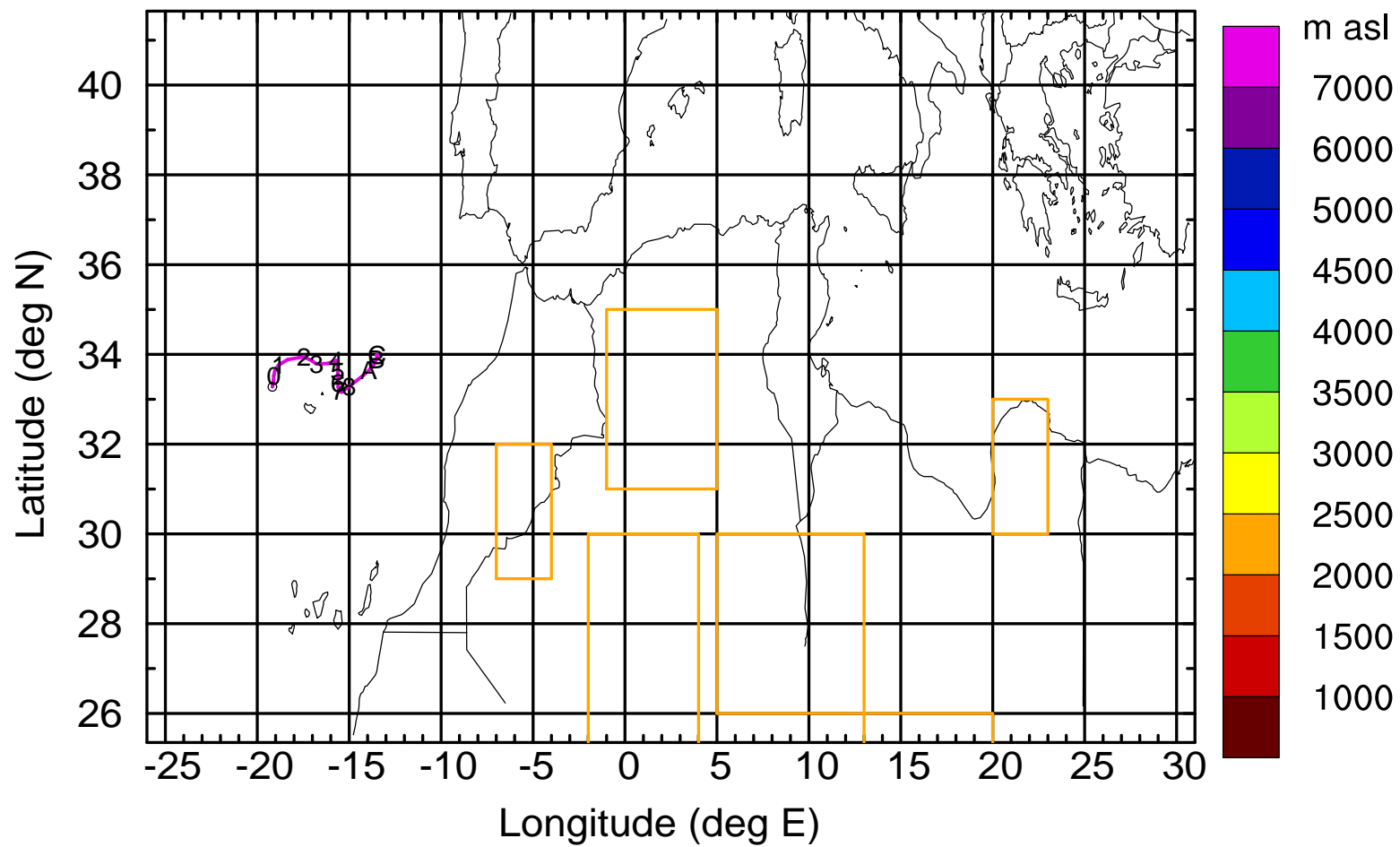
Level #4 of flight 170420a

BWD 20170420/11 -39H = 18/20 UTC



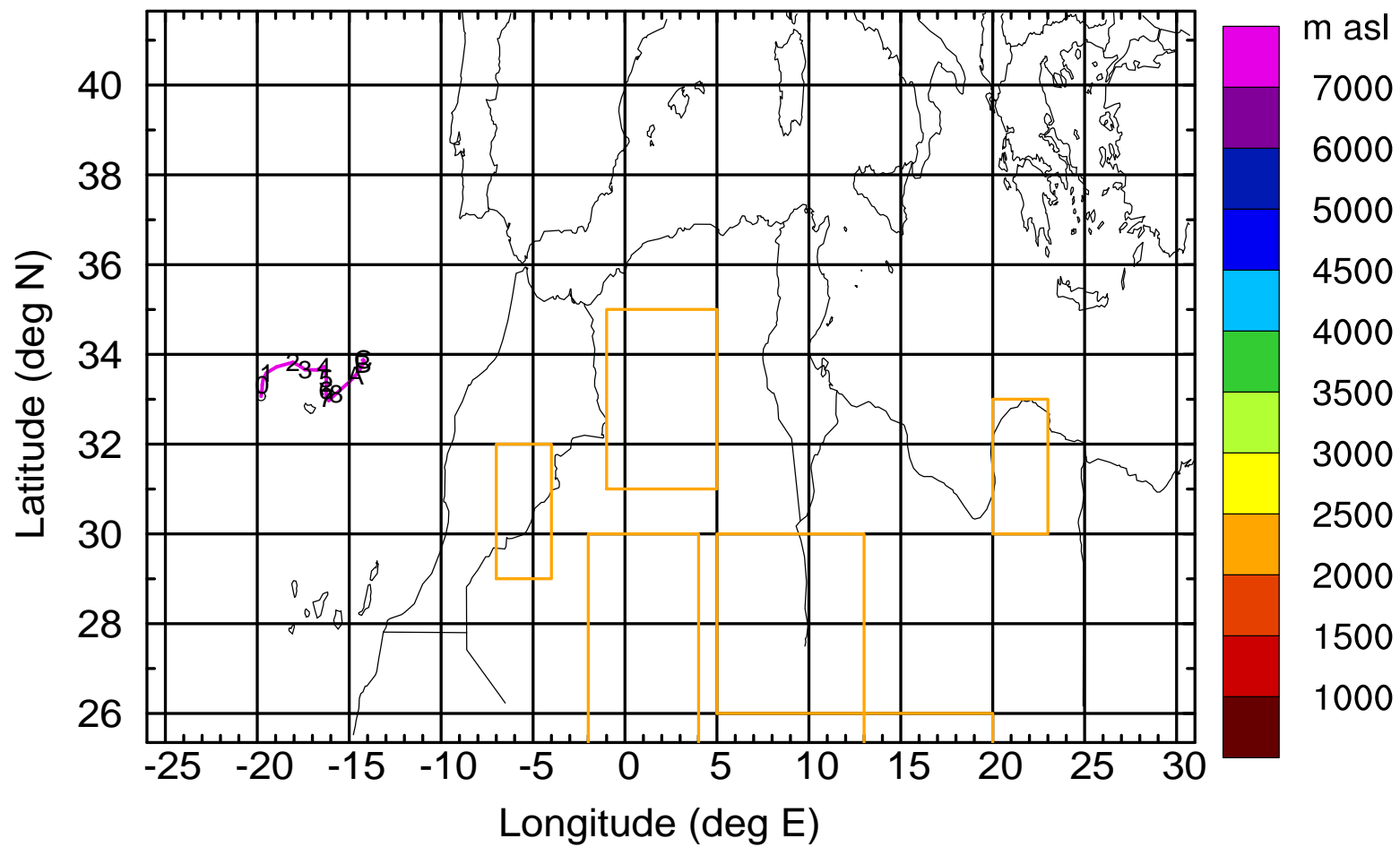
Level #4 of flight 170420a

BWD 20170420/11 -40H = 18/19 UTC



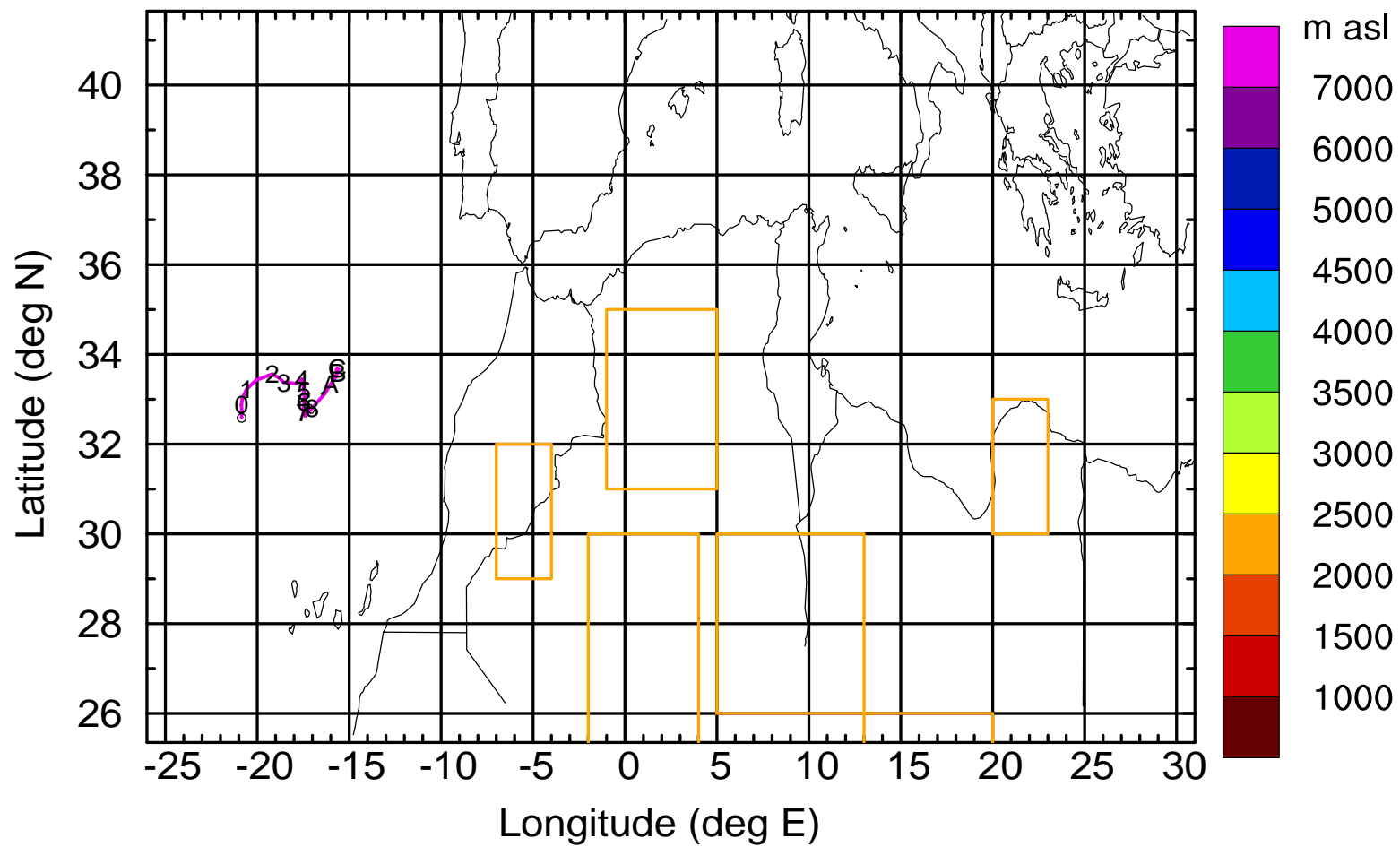
Level #4 of flight 170420a

BWD 20170420/11 -41H = 18/18 UTC



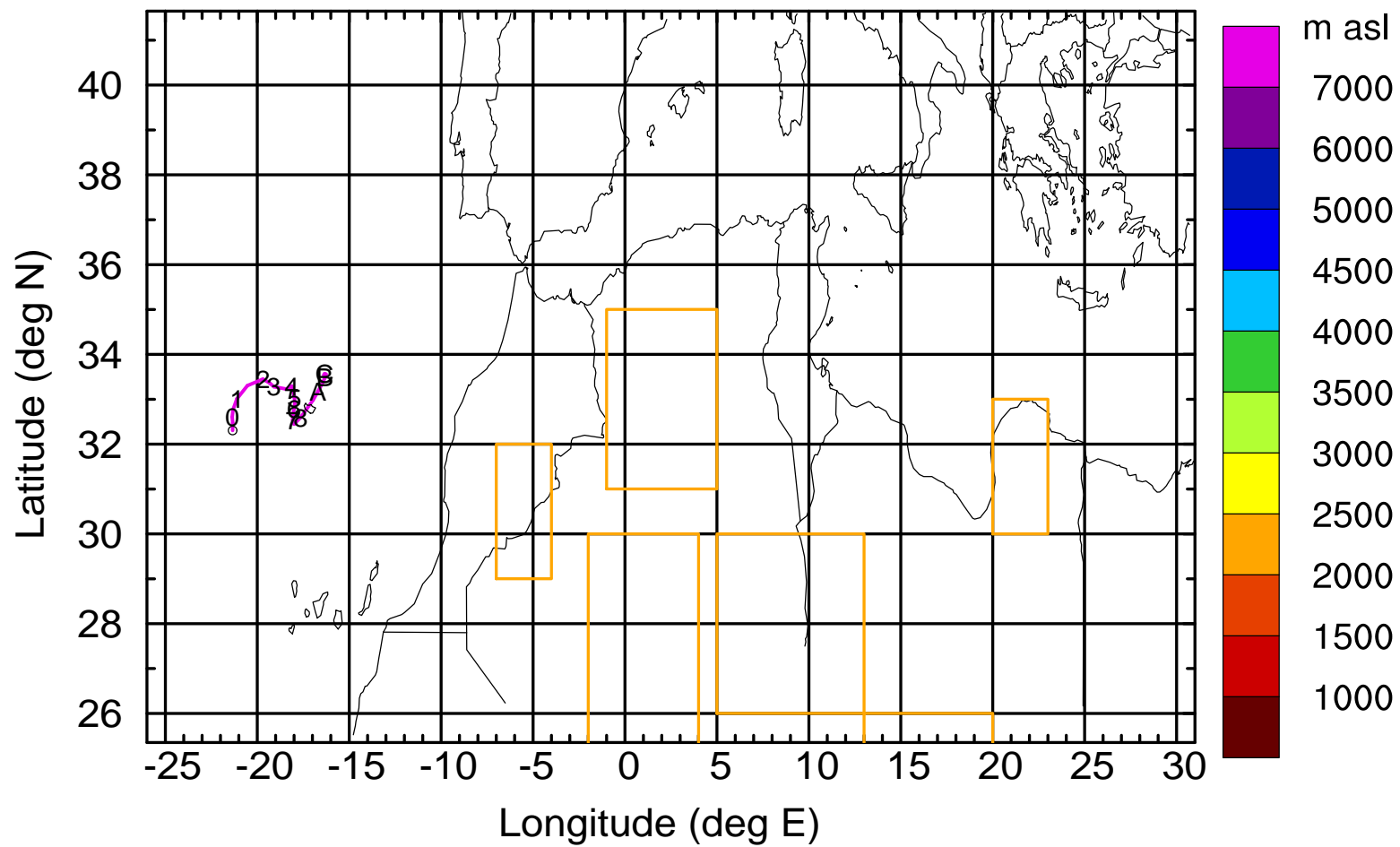
Level #4 of flight 170420a

BWD 20170420/11 -43H = 18/16 UTC



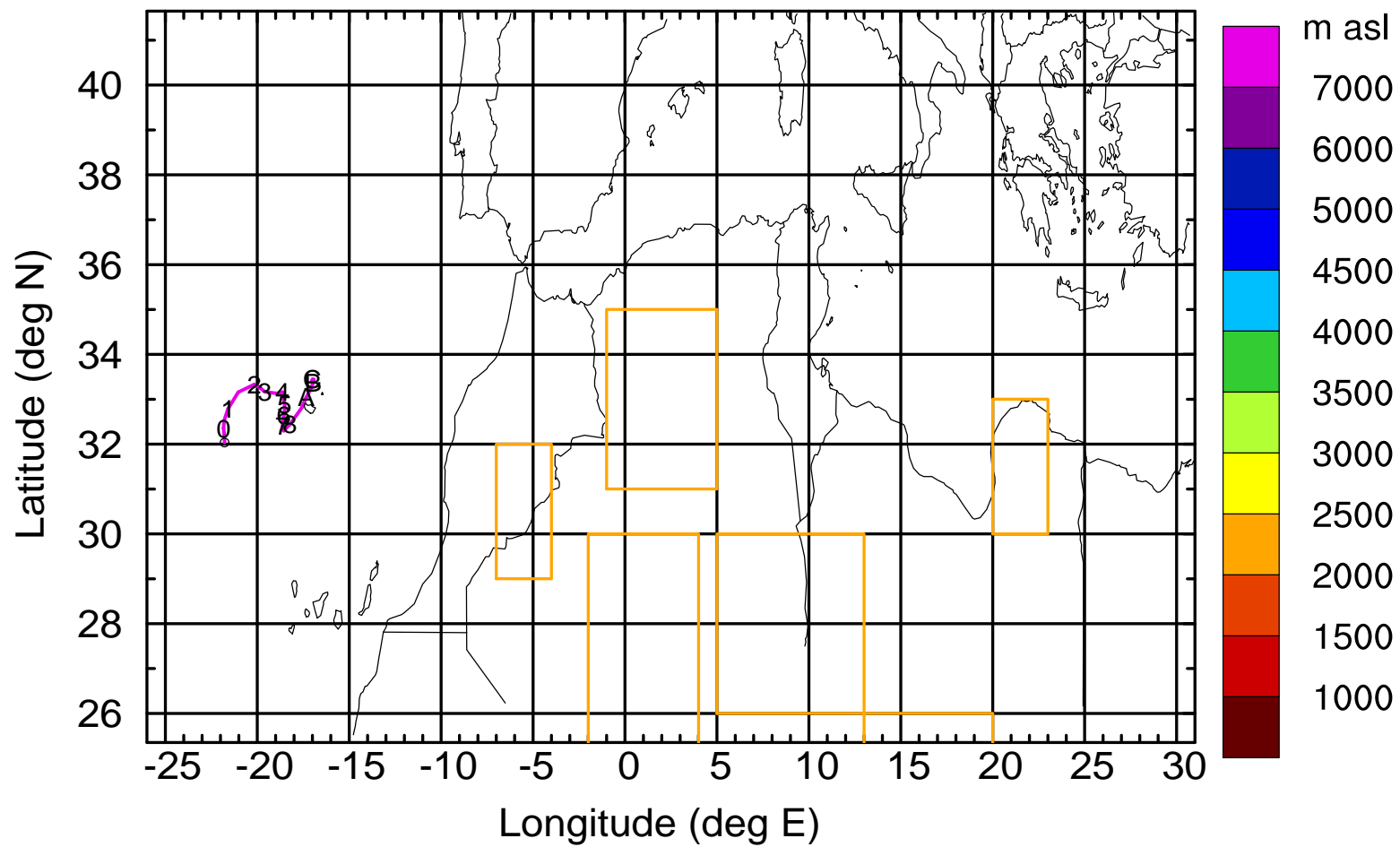
Level #4 of flight 170420a

BWD 20170420/11 -44H = 18/15 UTC



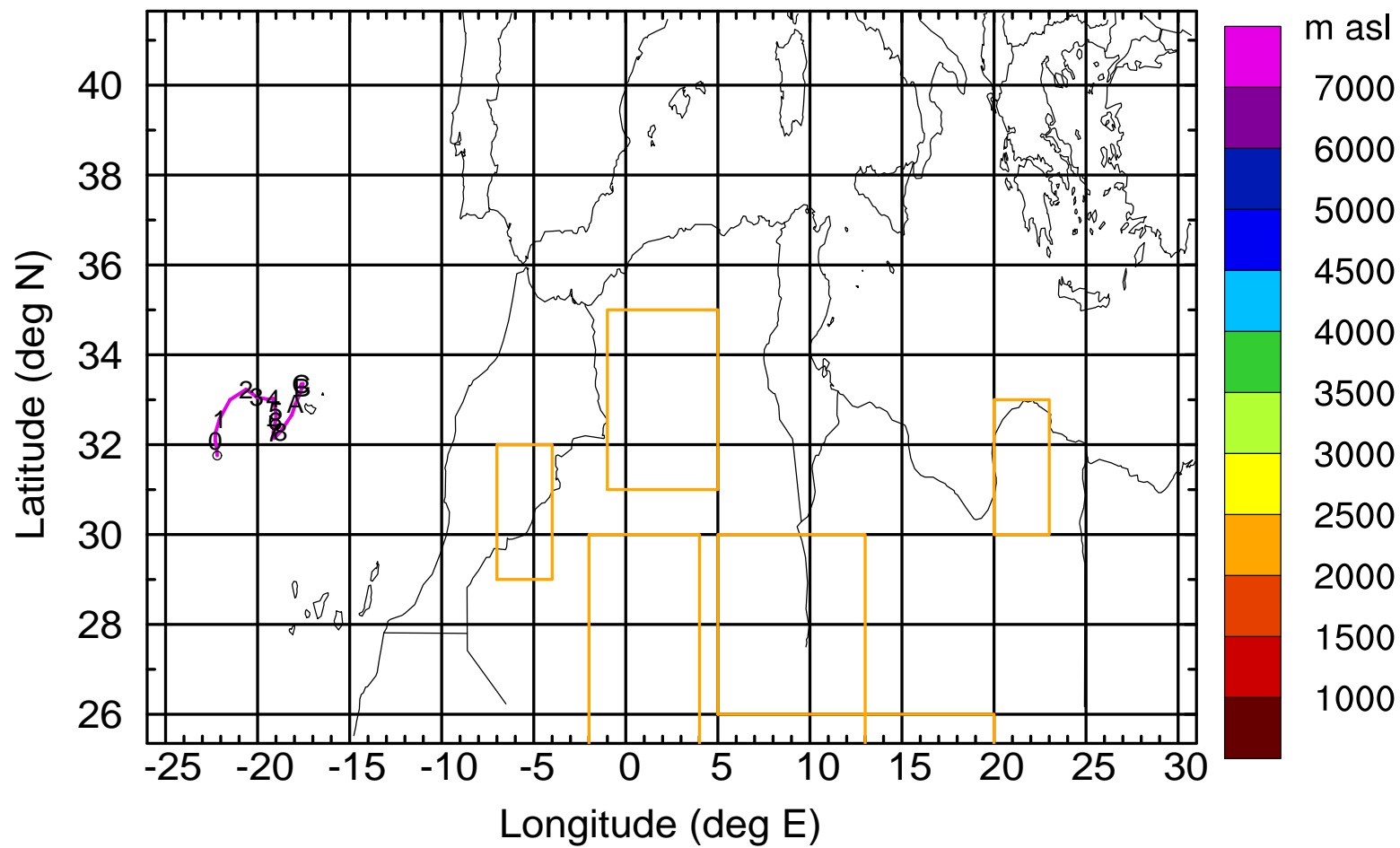
Level #4 of flight 170420a

BWD 20170420/11 -45H = 18/14 UTC



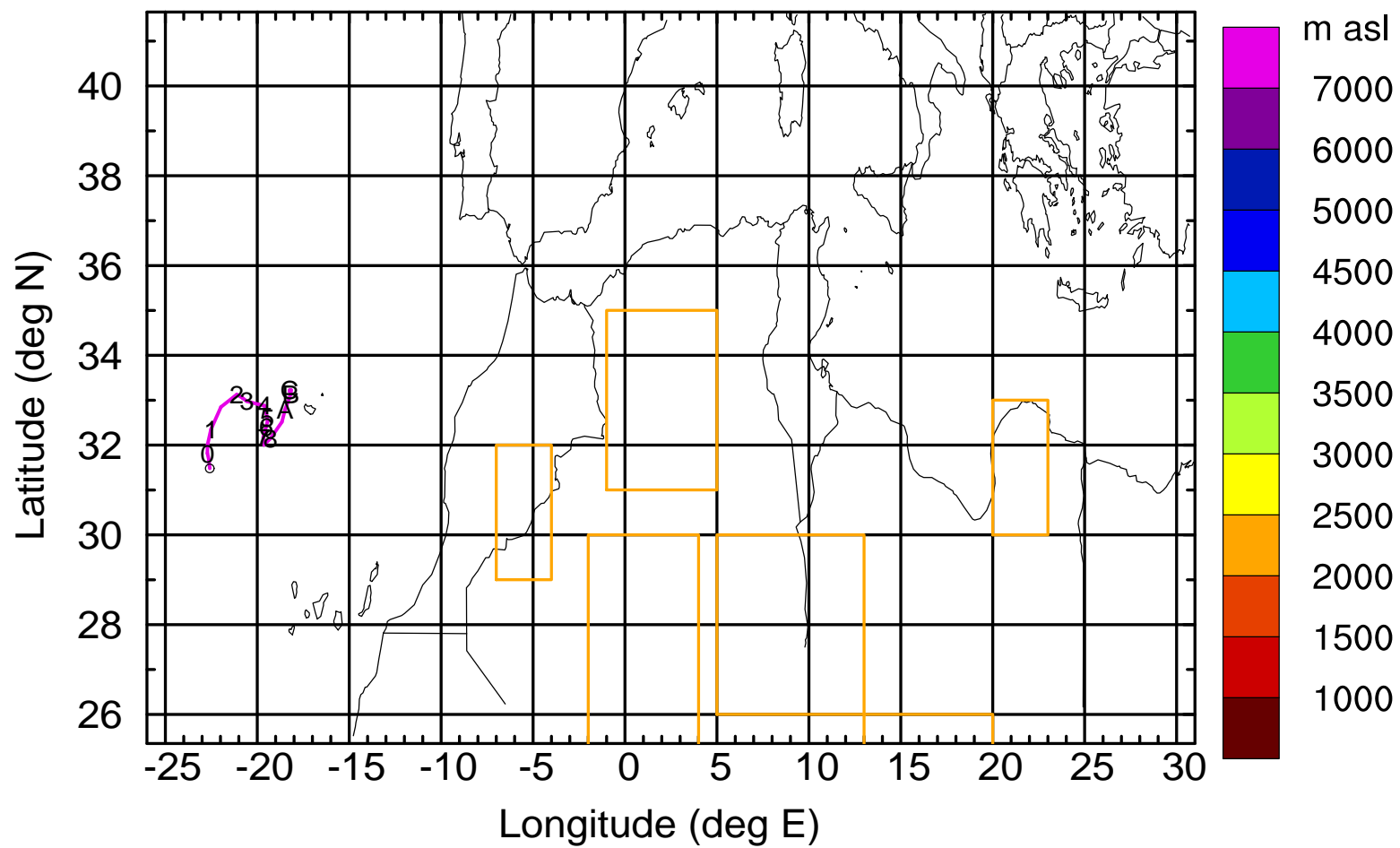
Level #4 of flight 170420a

BWD 20170420/11 -46H = 18/13 UTC



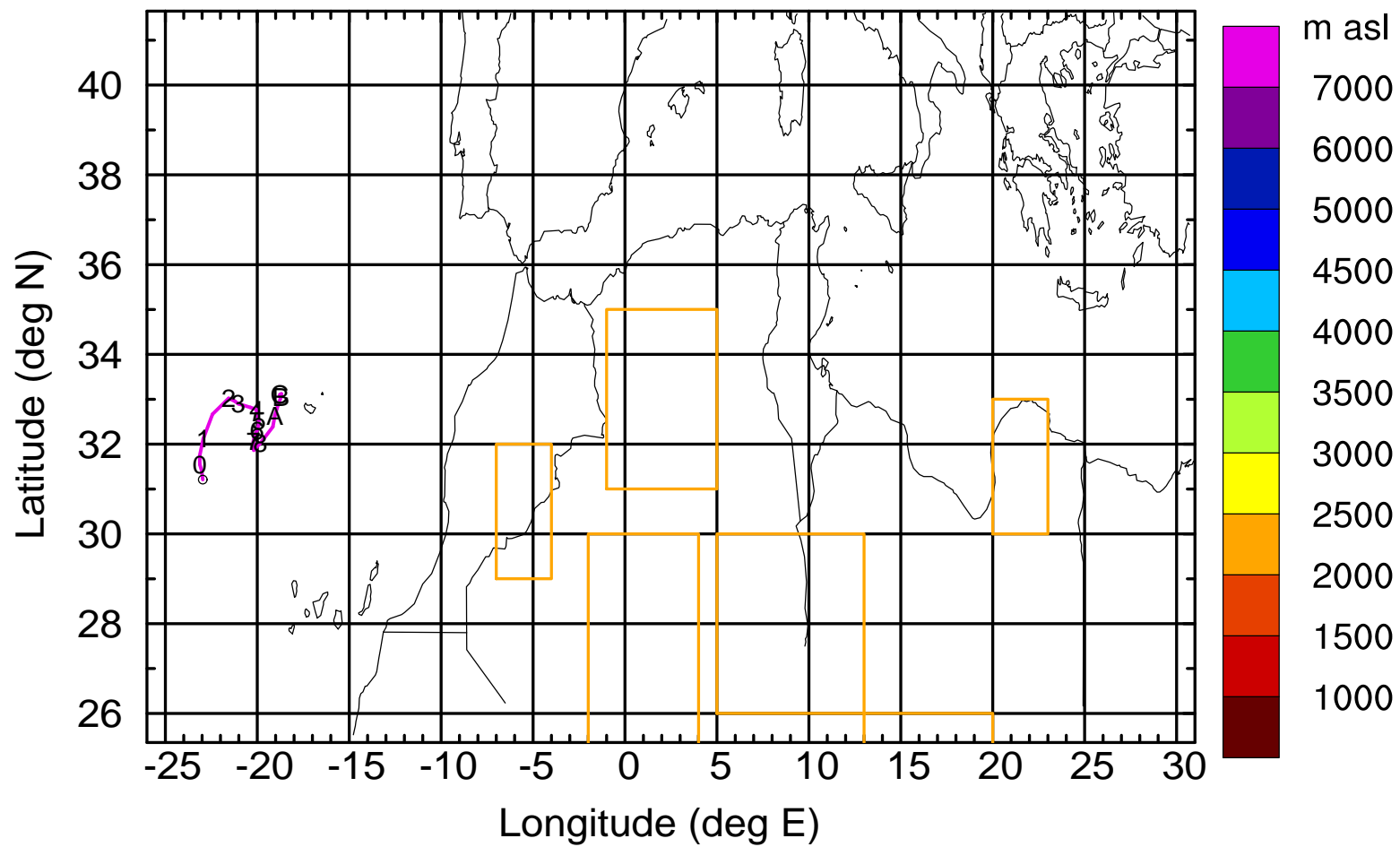
Level #4 of flight 170420a

BWD 20170420/11 -47H = 18/12 UTC



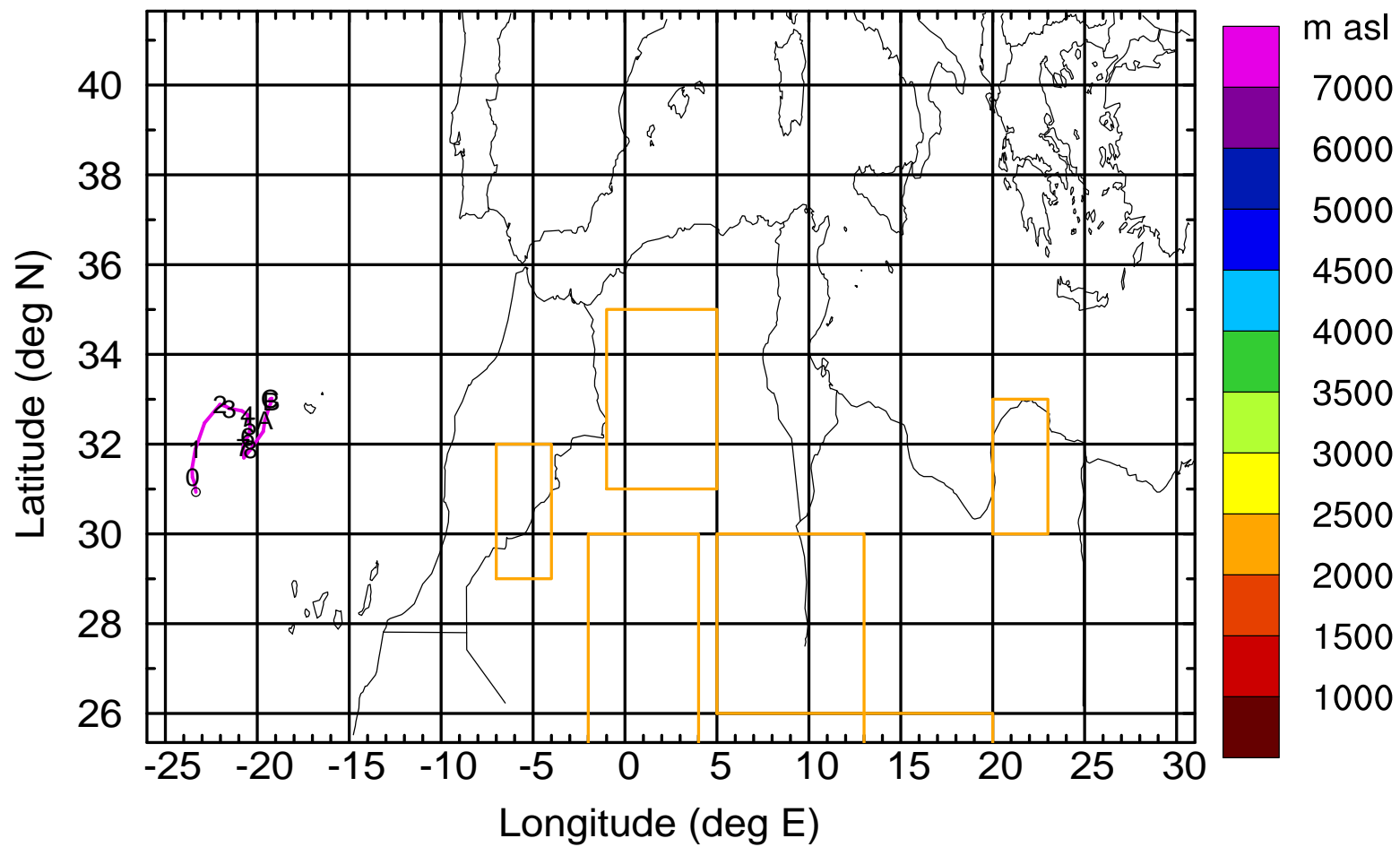
Level #4 of flight 170420a

BWD 20170420/11 -48H = 18/11 UTC



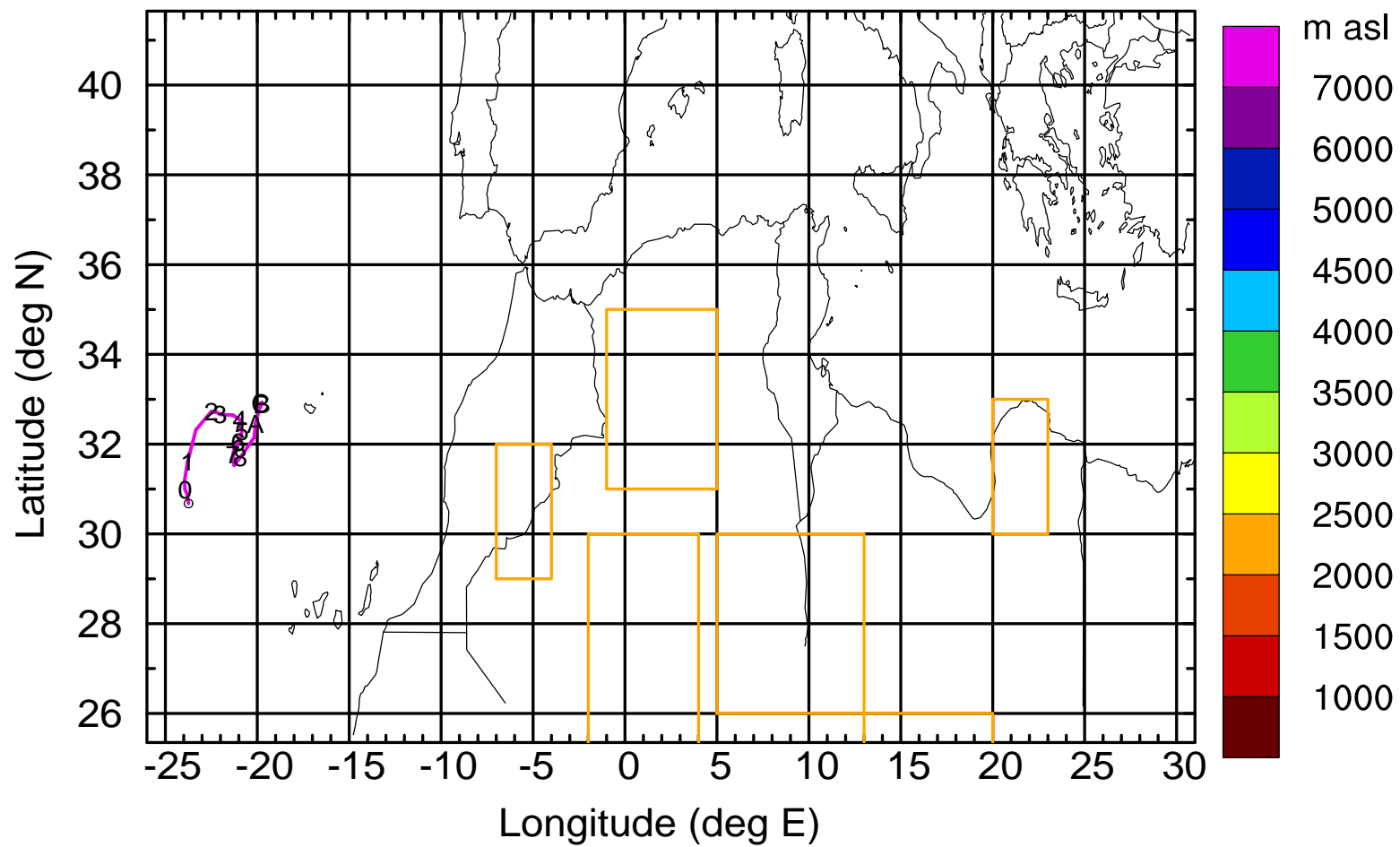
Level #4 of flight 170420a

BWD 20170420/11 -49H = 18/10 UTC



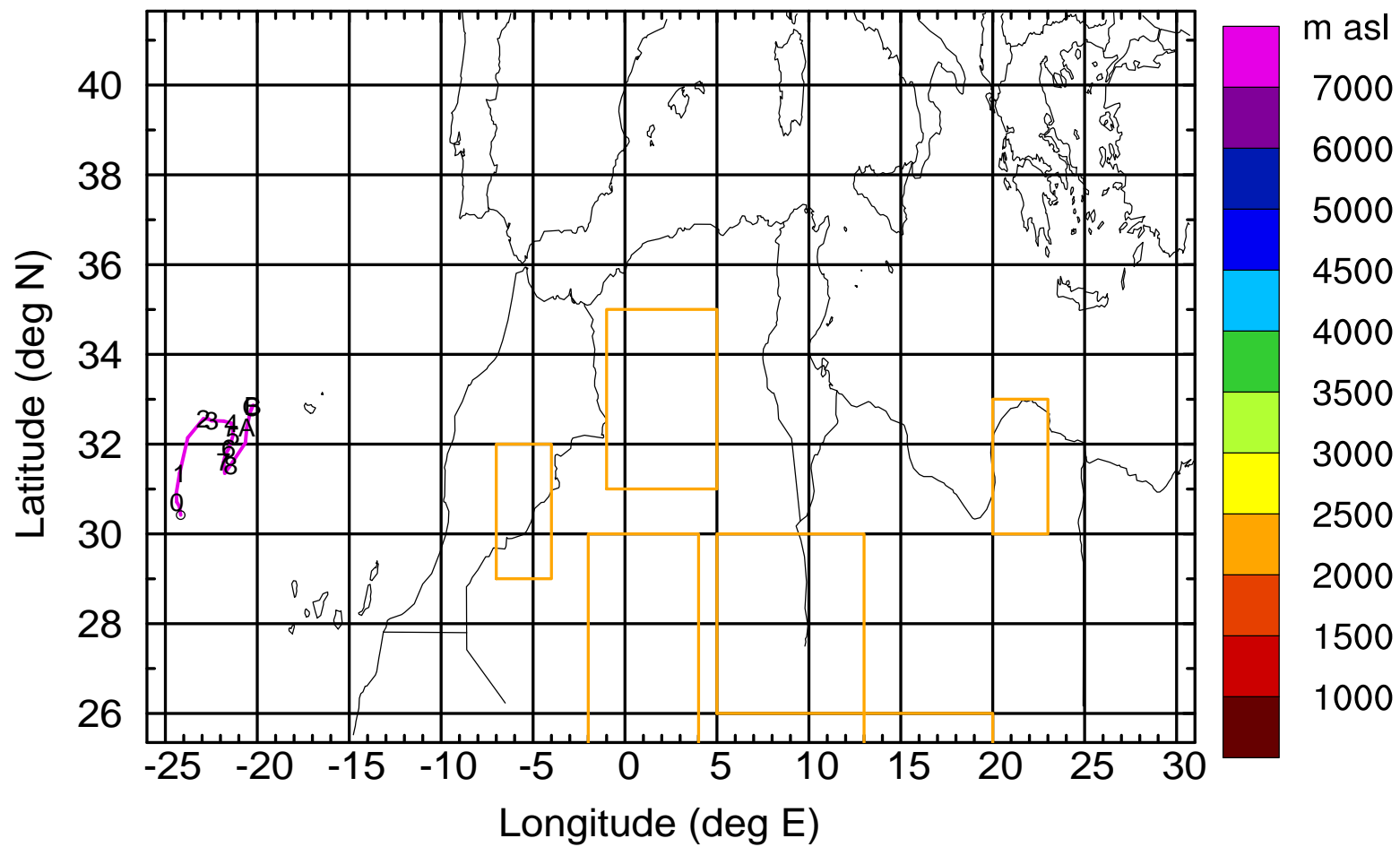
Level #4 of flight 170420a

BWD 20170420/11 -50H = 18/09 UTC



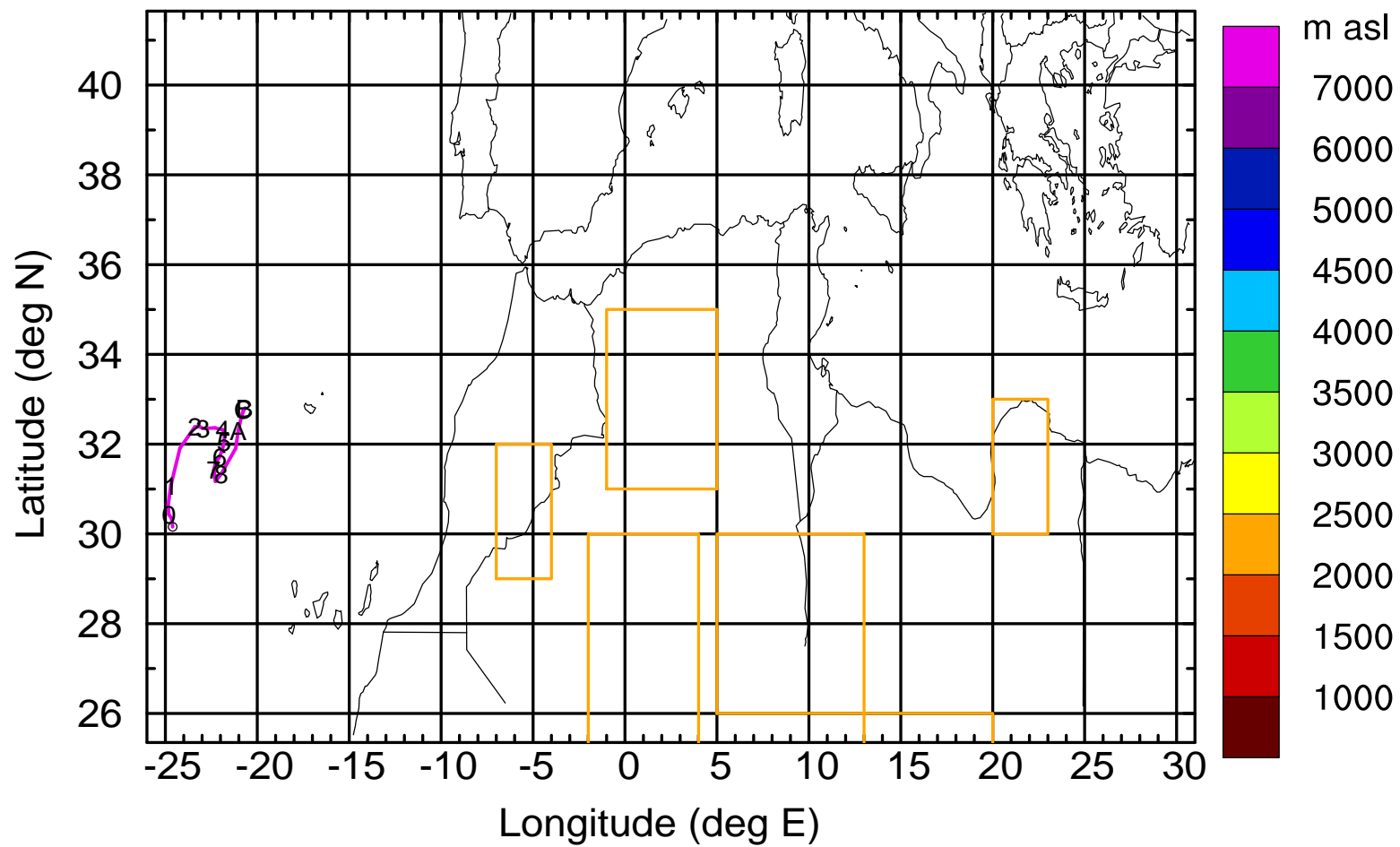
Level #4 of flight 170420a

BWD 20170420/11 -51H = 18/08 UTC



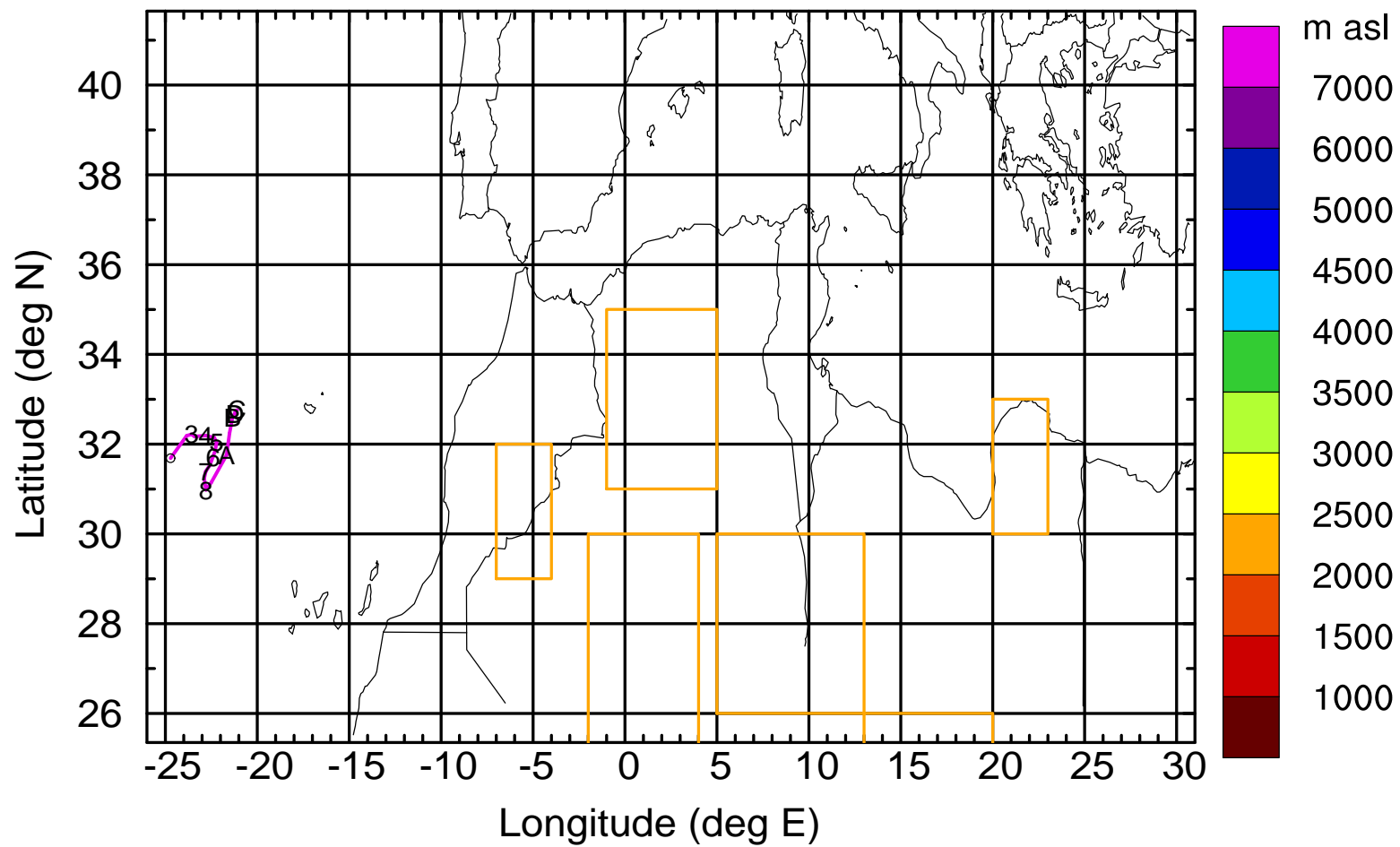
Level #4 of flight 170420a

BWD 20170420/11 -52H = 18/07 UTC



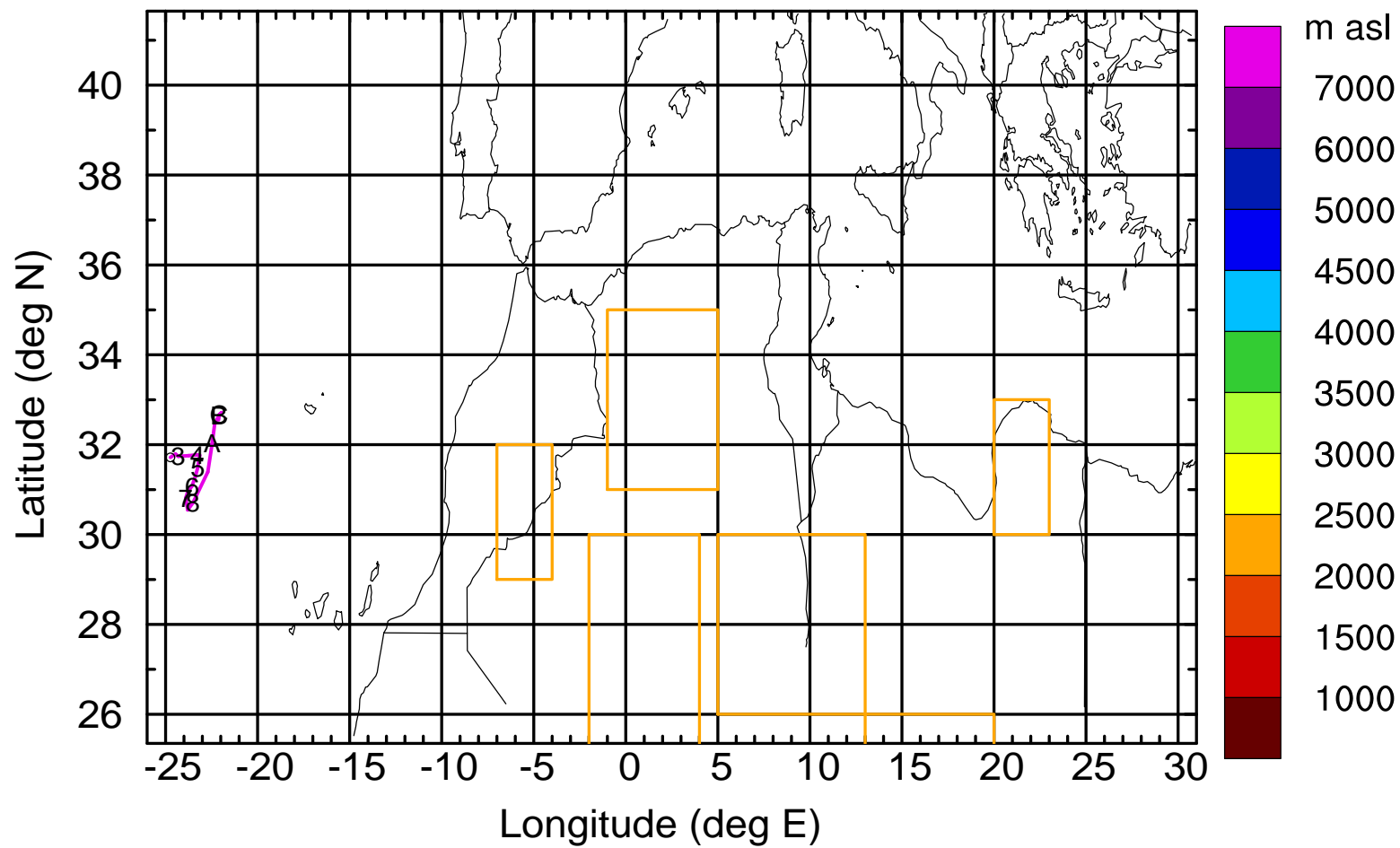
Level #4 of flight 170420a

BWD 20170420/11 -53H = 18/06 UTC



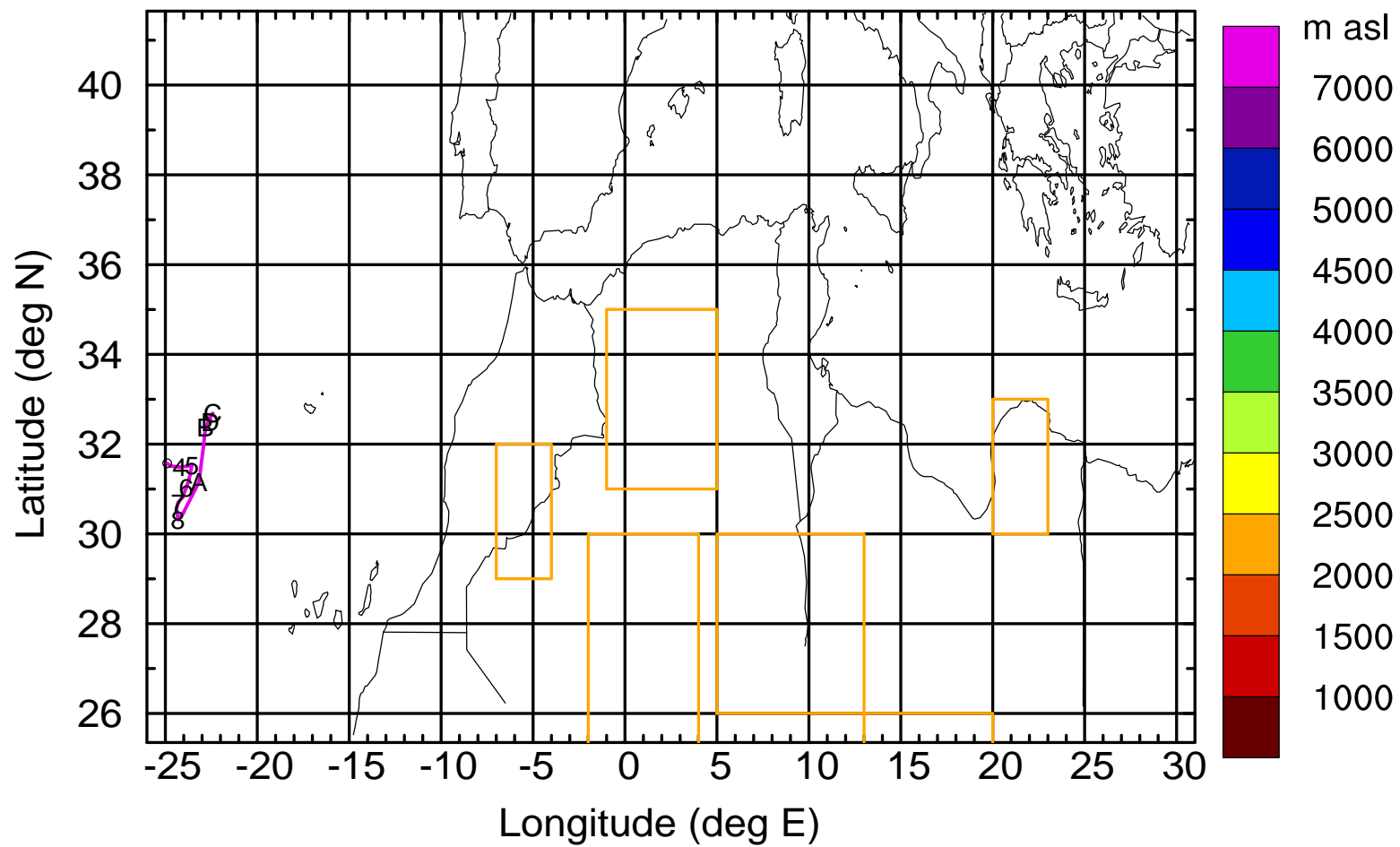
Level #4 of flight 170420a

BWD 20170420/11 -55H = 18/04 UTC



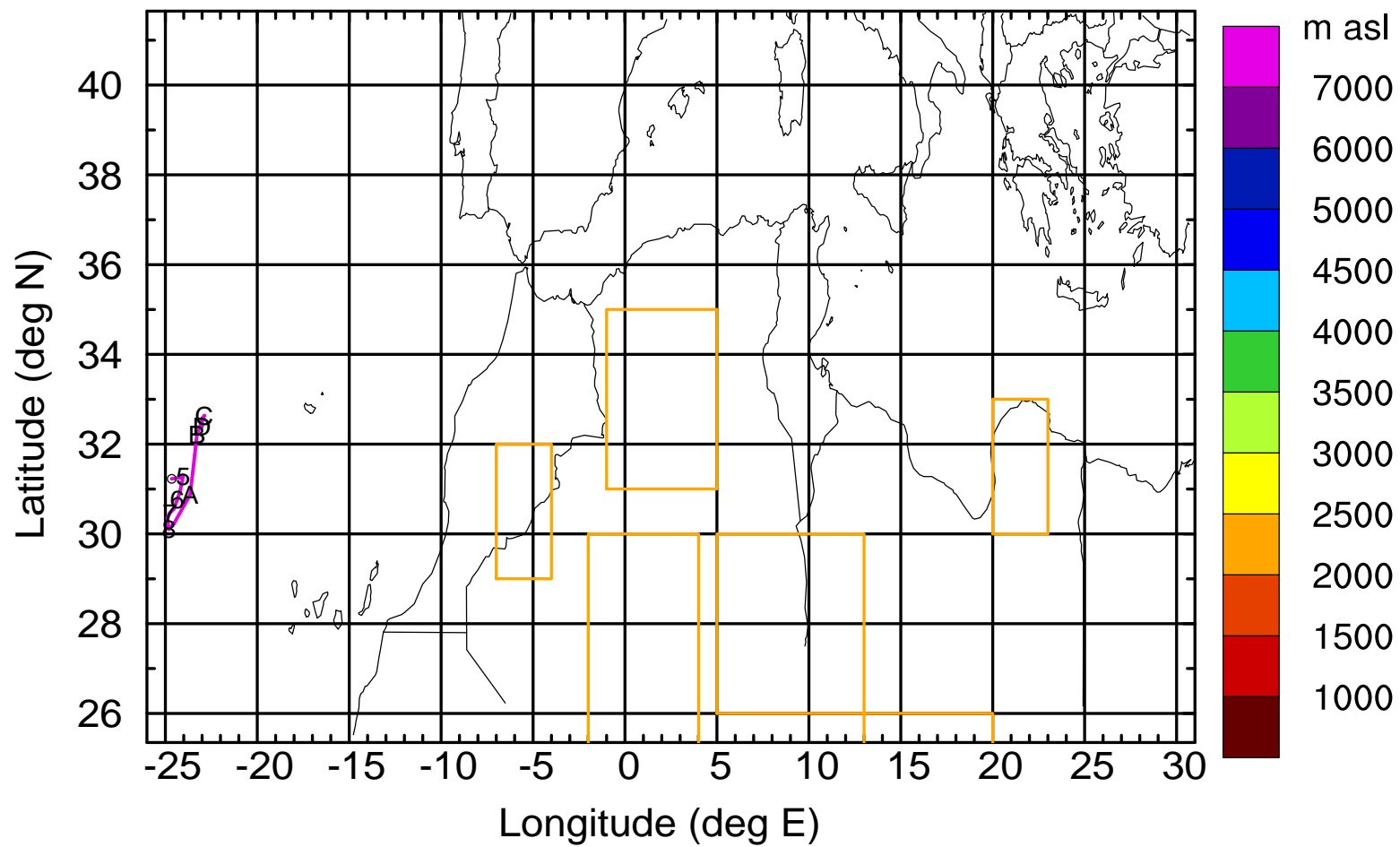
Level #4 of flight 170420a

BWD 20170420/11 -56H = 18/03 UTC



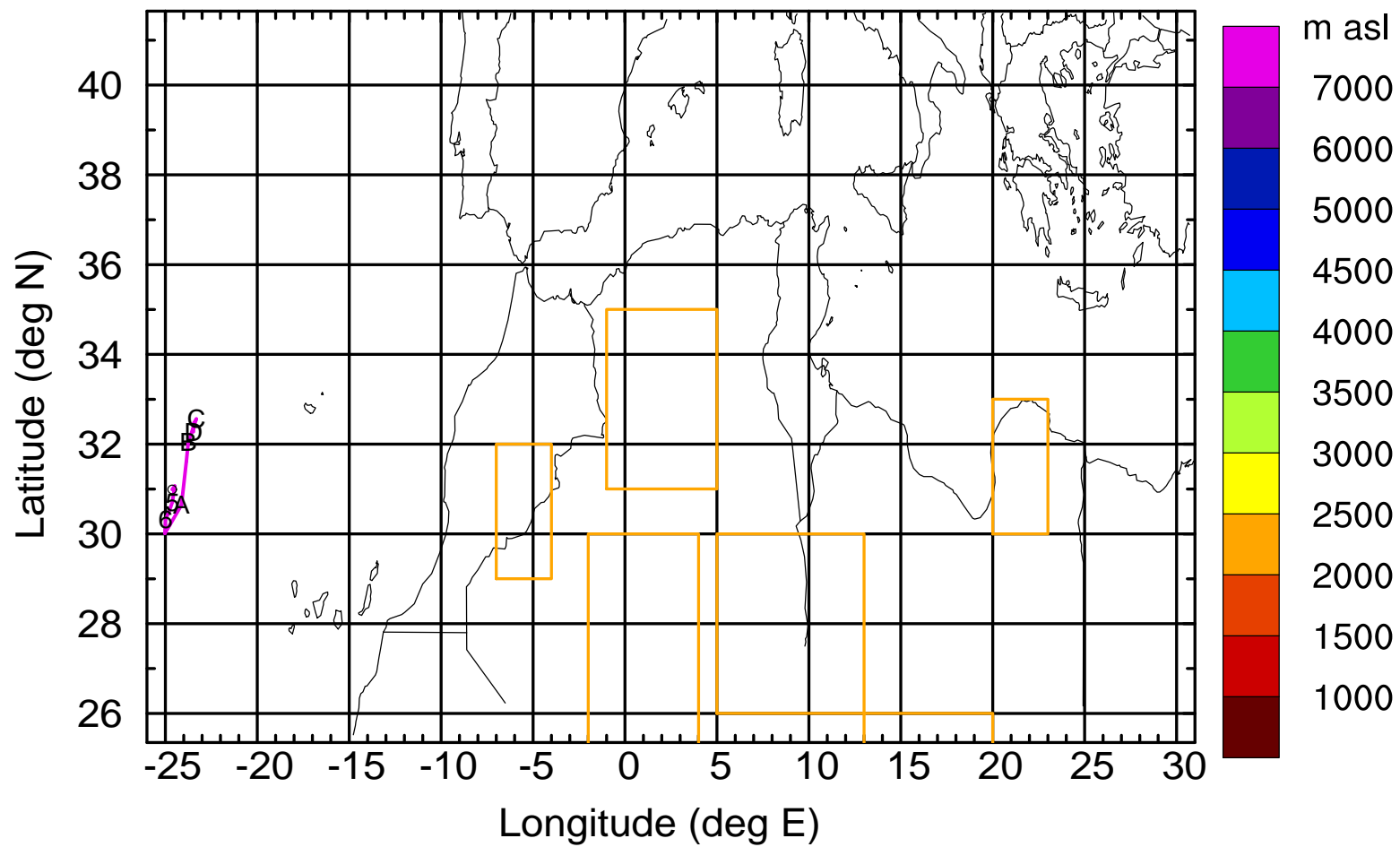
Level #4 of flight 170420a

BWD 20170420/11 -57H = 18/02 UTC



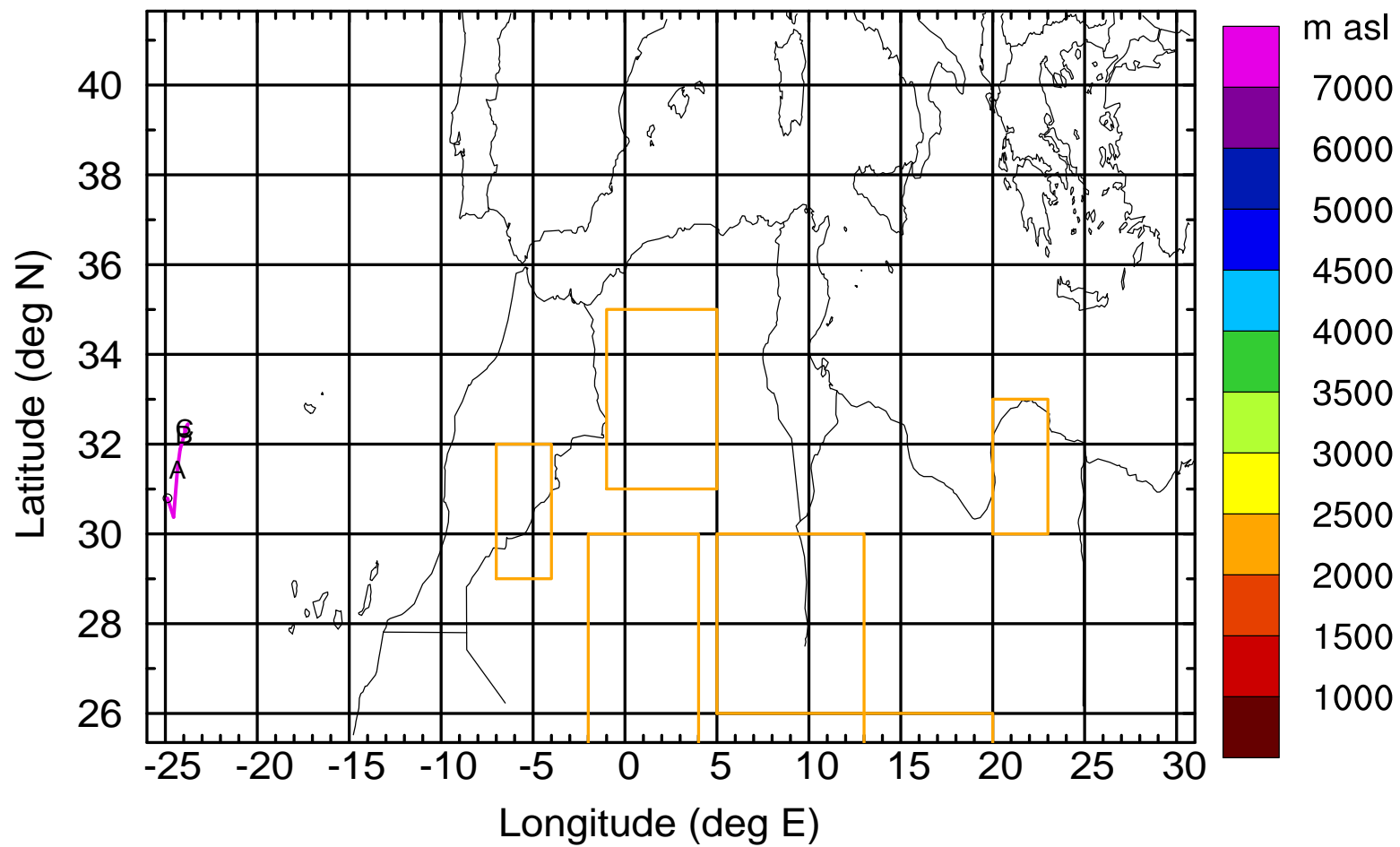
Level #4 of flight 170420a

BWD 20170420/11 -58H = 18/01 UTC



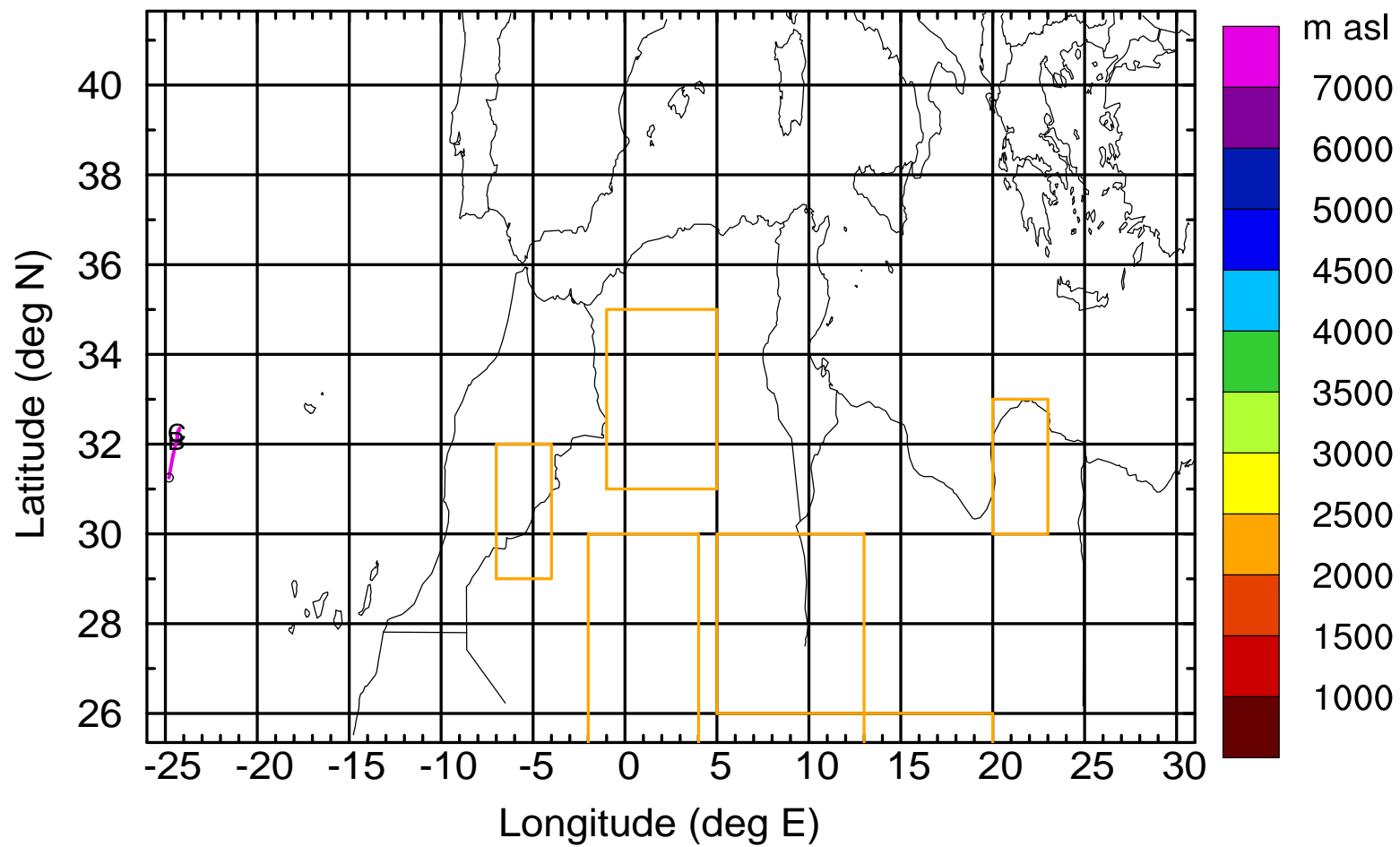
Level #4 of flight 170420a

BWD 20170420/11 -59H = 18/00 UTC



Level #4 of flight 170420a

BWD 20170420/11 -60H = 17/23 UTC



Level #4 of flight 170420a

BWD 20170420/11 -61H = 17/22 UTC

