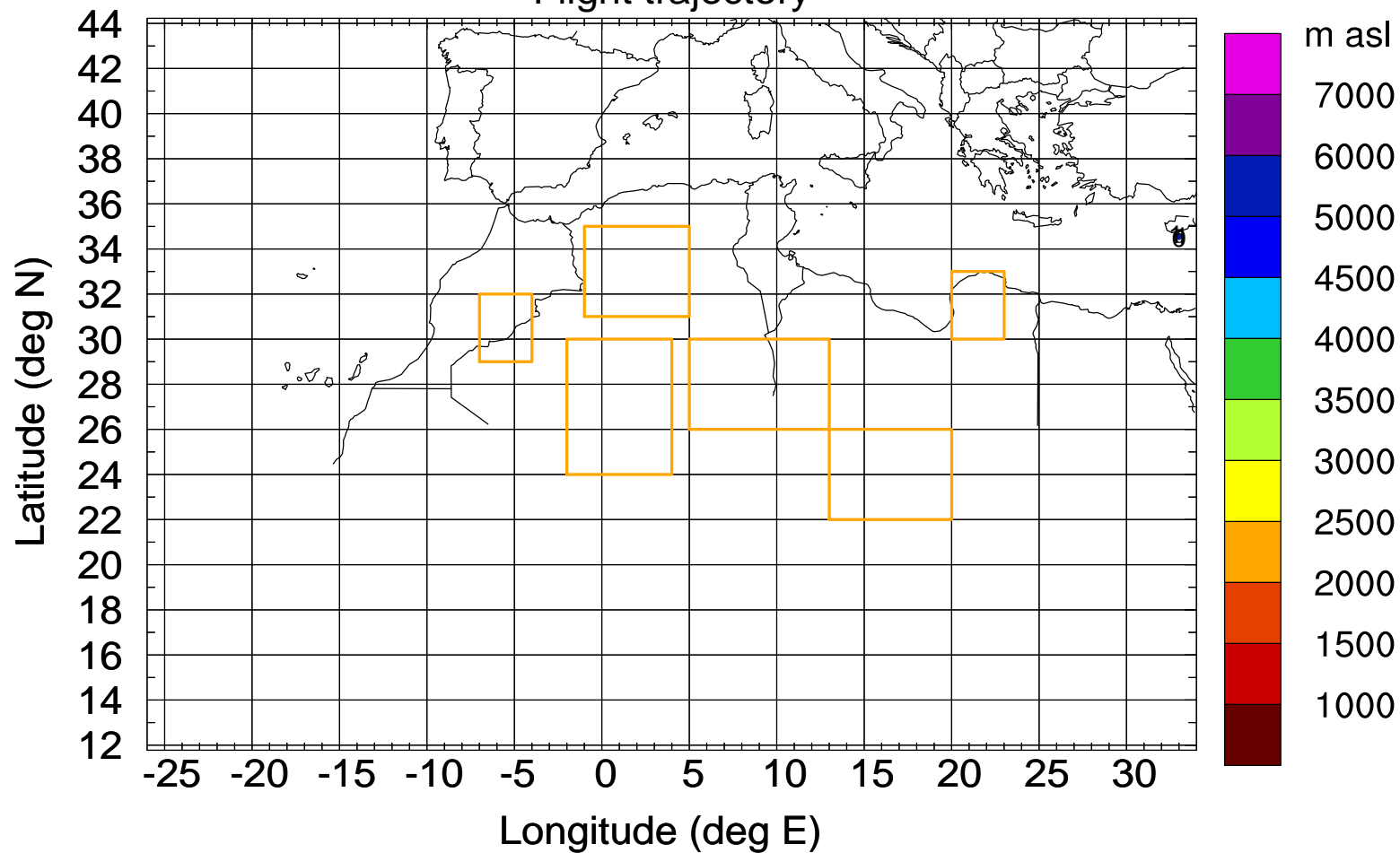


Level #1 of flight 170420a

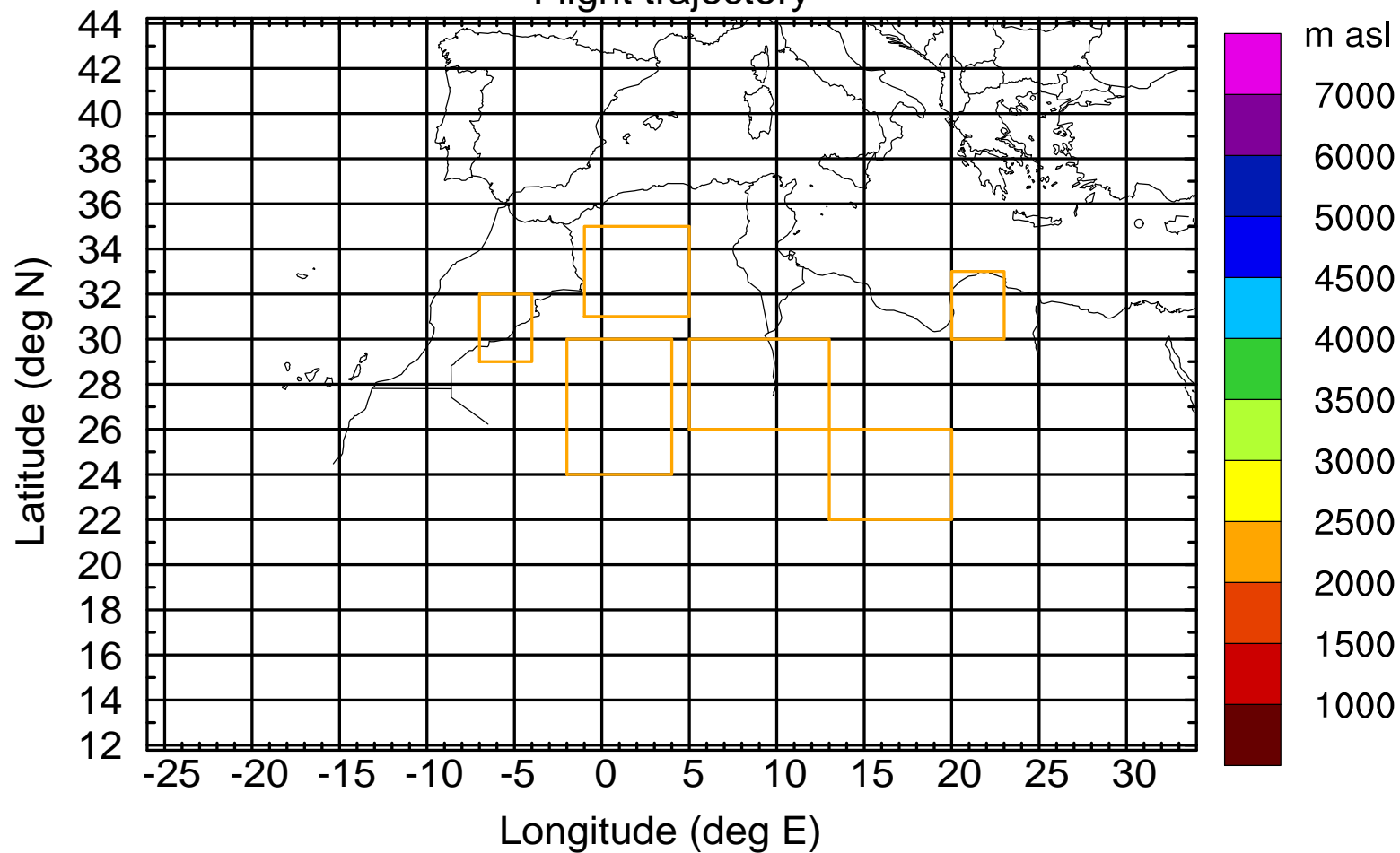
### Flight trajectory





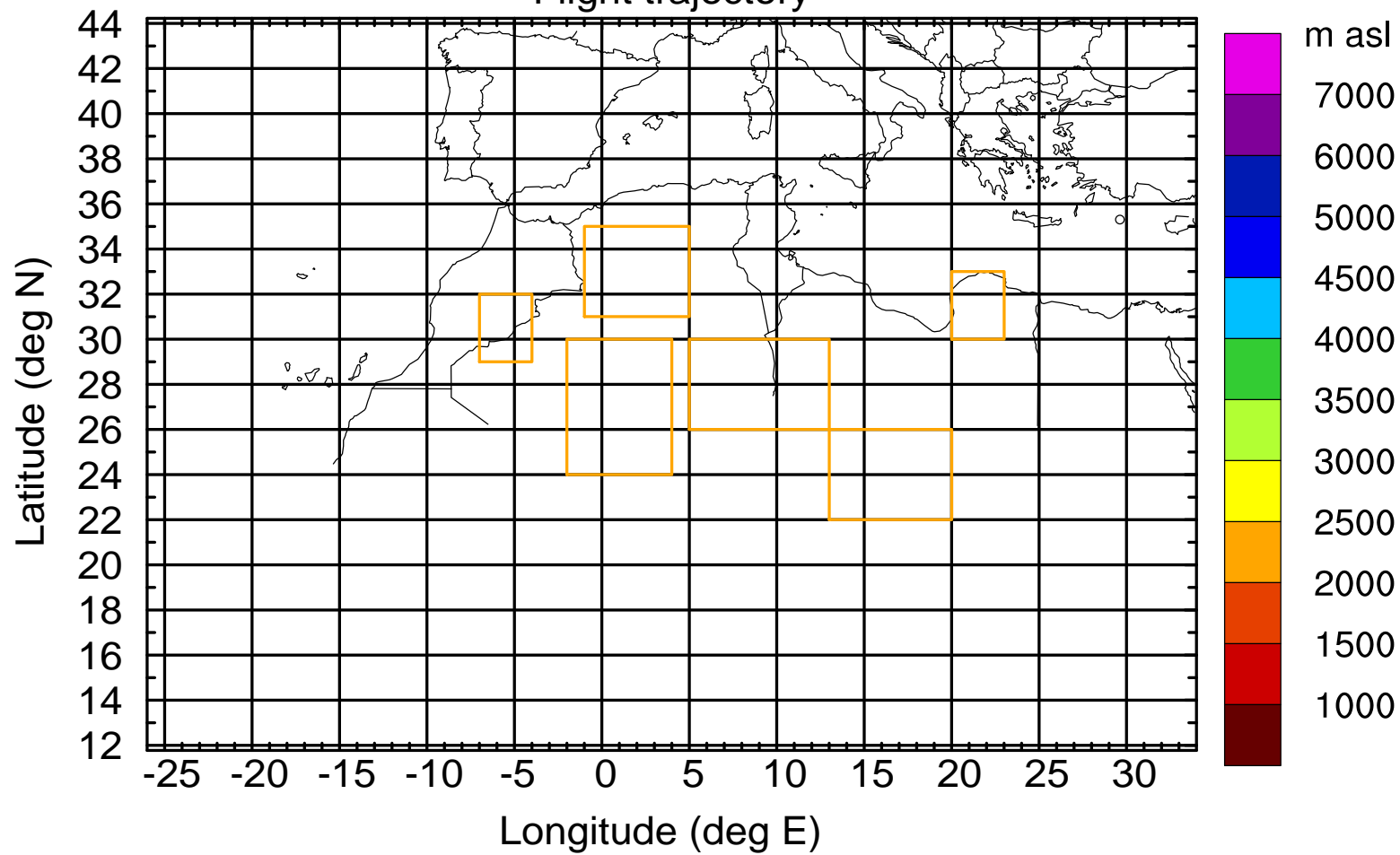
Level #1 of flight 170420a

### Flight trajectory



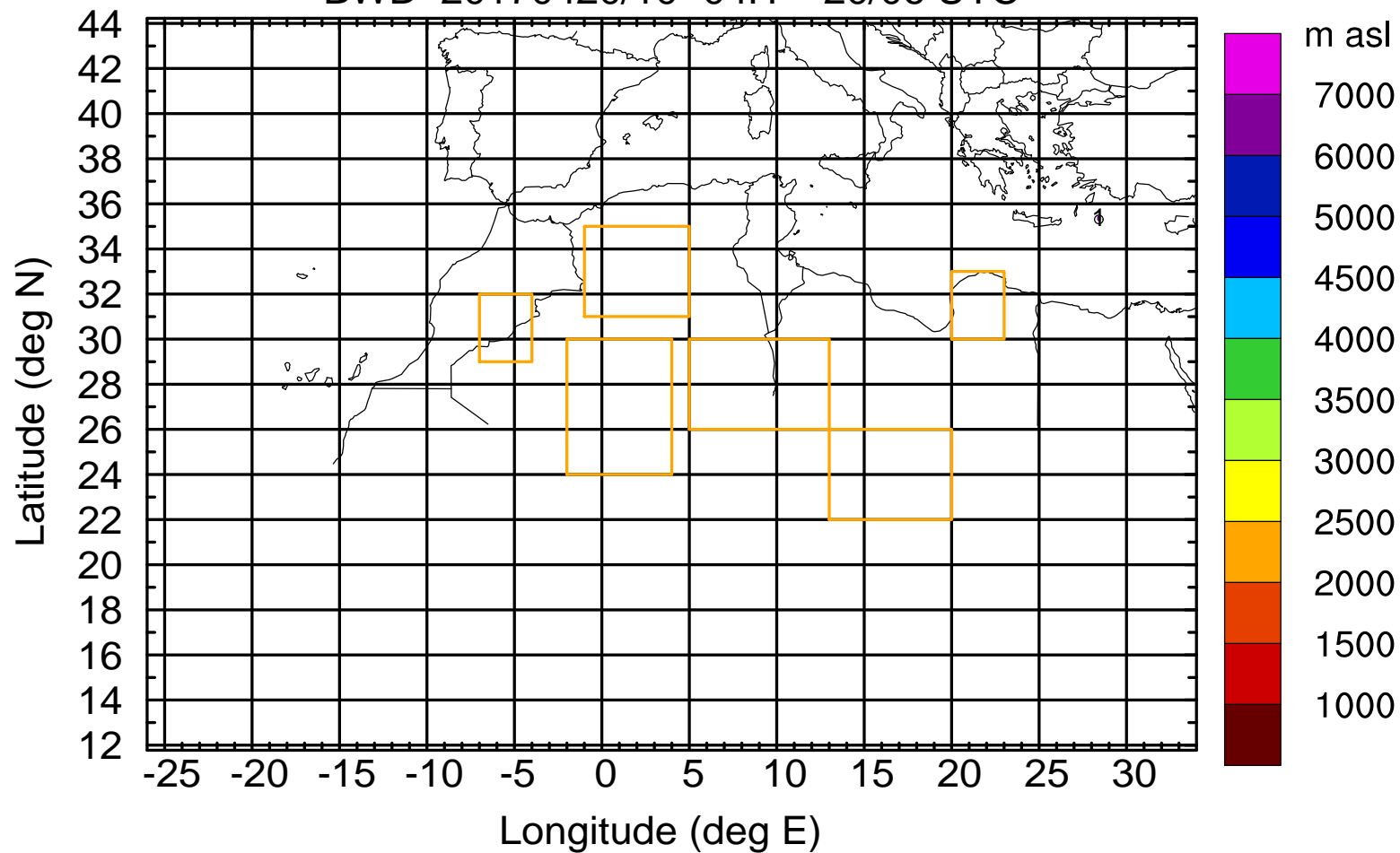
Level #1 of flight 170420a

### Flight trajectory



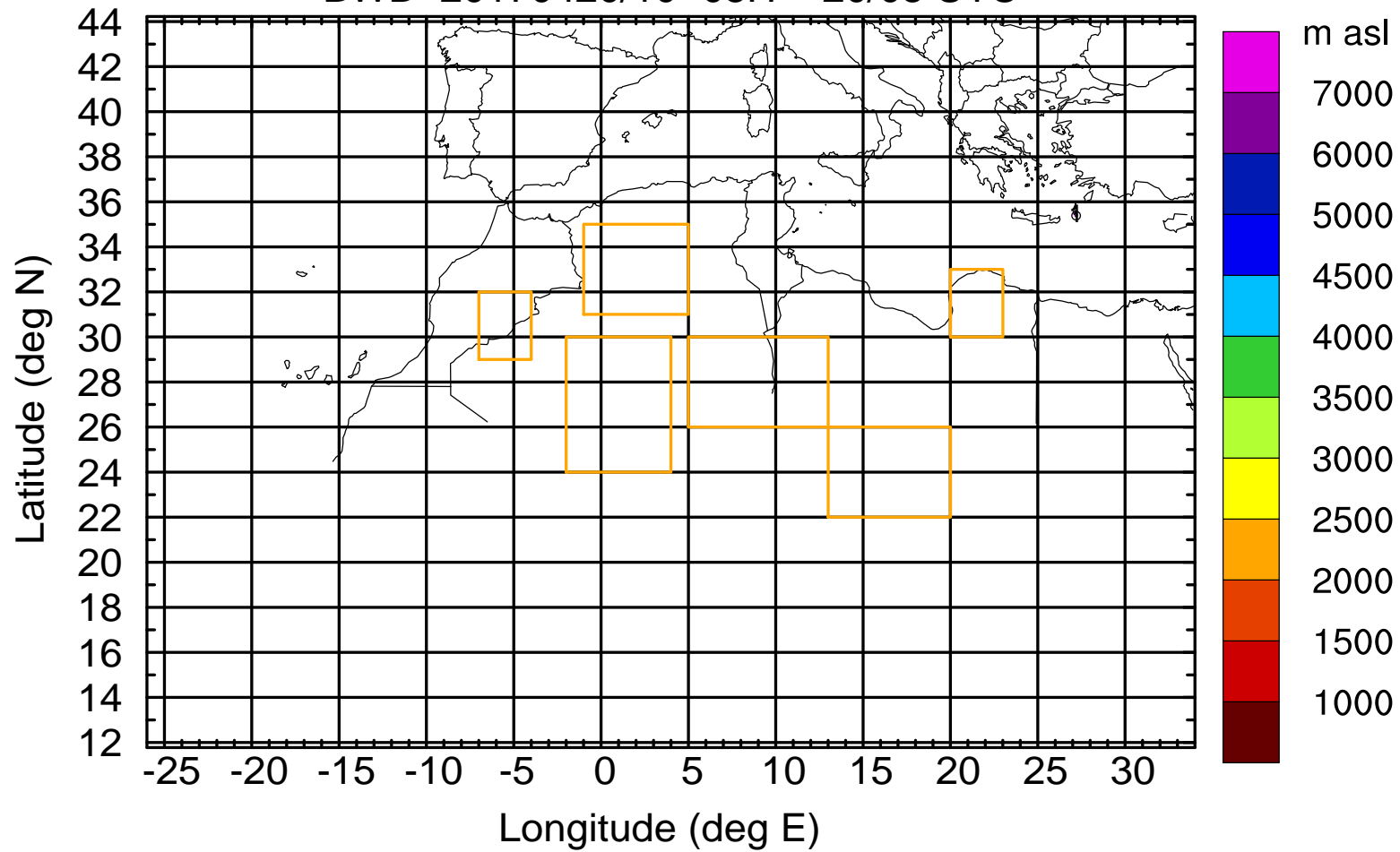
Level #1 of flight 170420a

BWD 20170420/10 -04H = 20/06 UTC



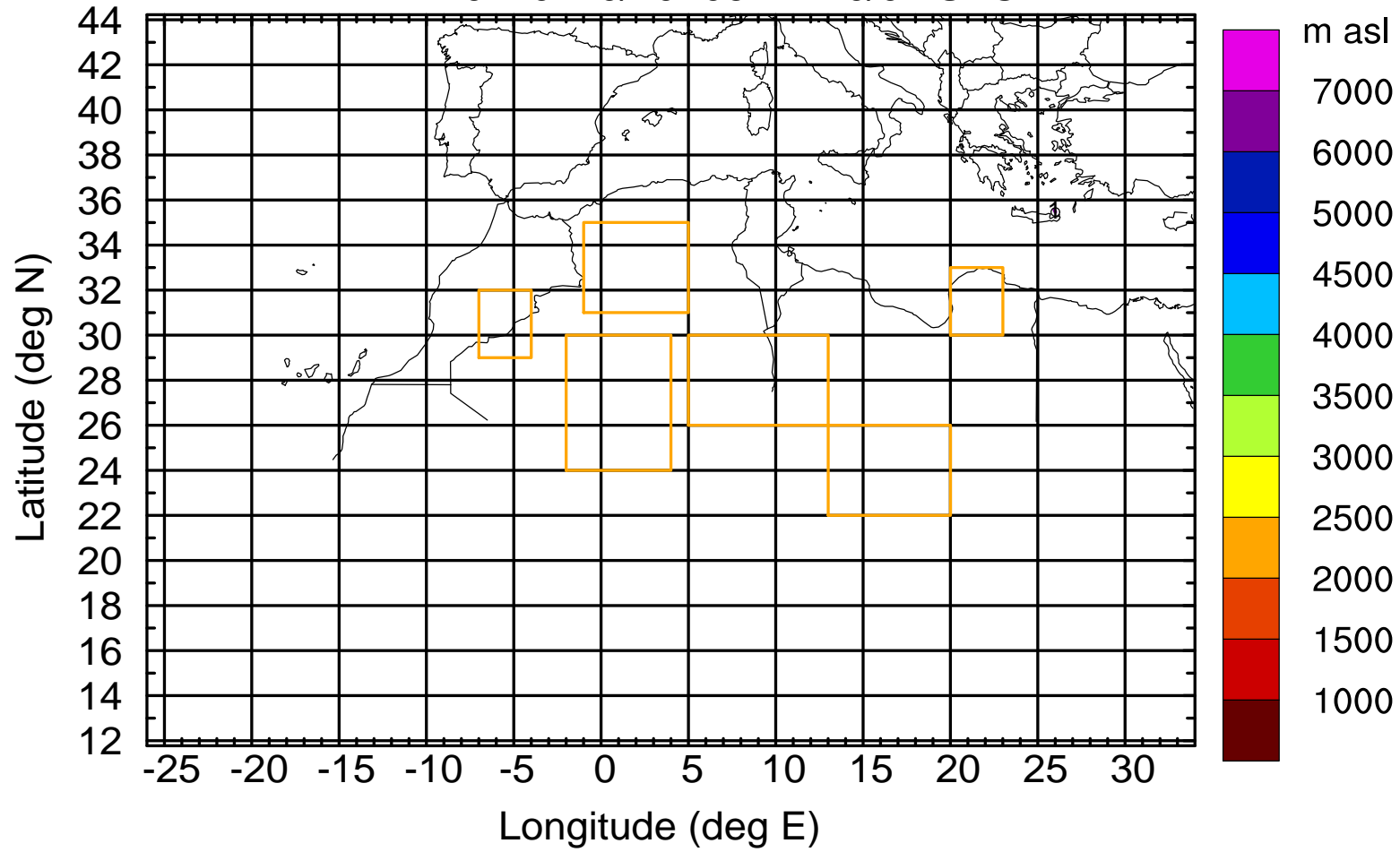
Level #1 of flight 170420a

BWD 20170420/10 -05H = 20/05 UTC



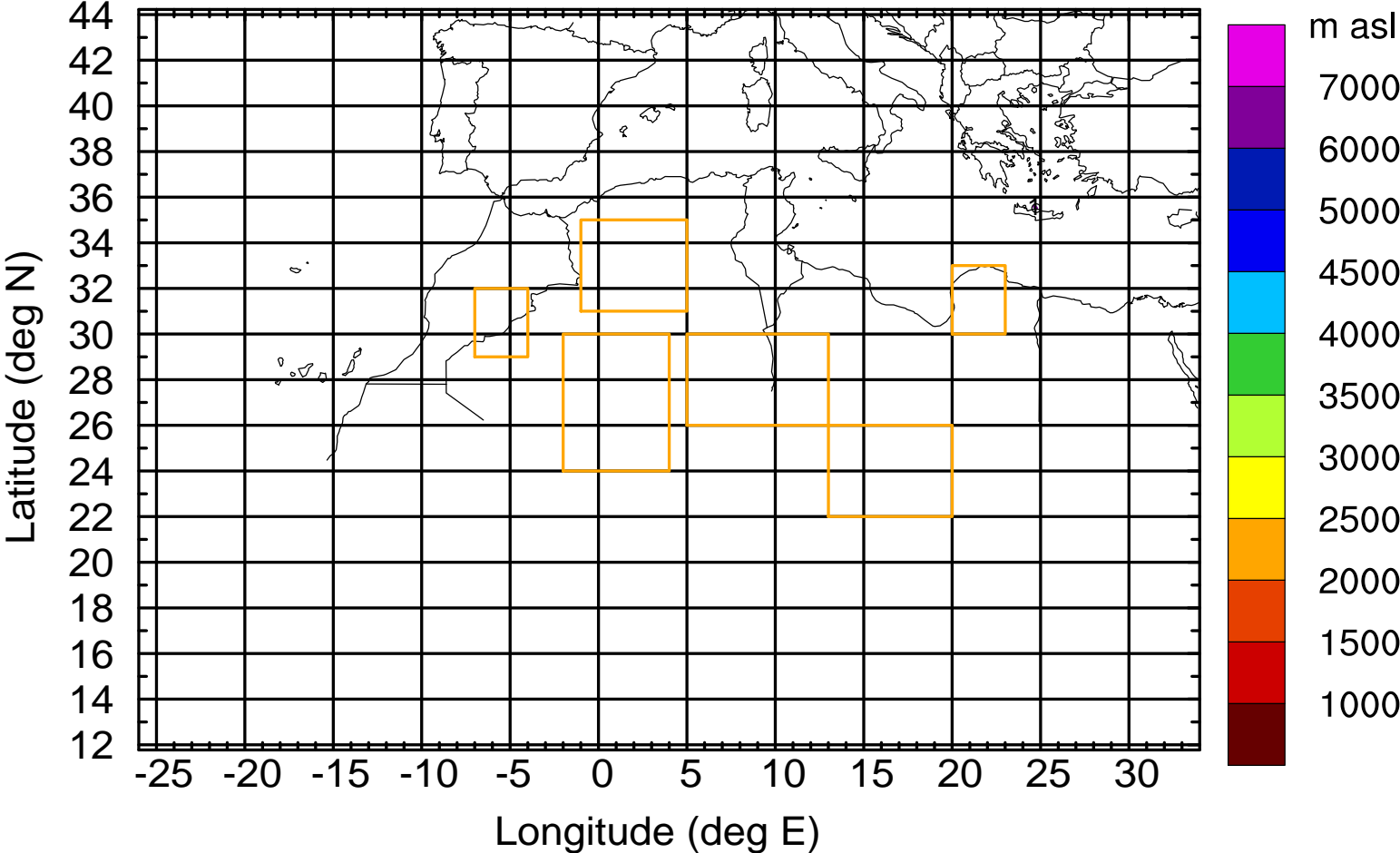
Level #1 of flight 170420a

BWD 20170420/10 -06H = 20/04 UTC



Level #1 of flight 170420a

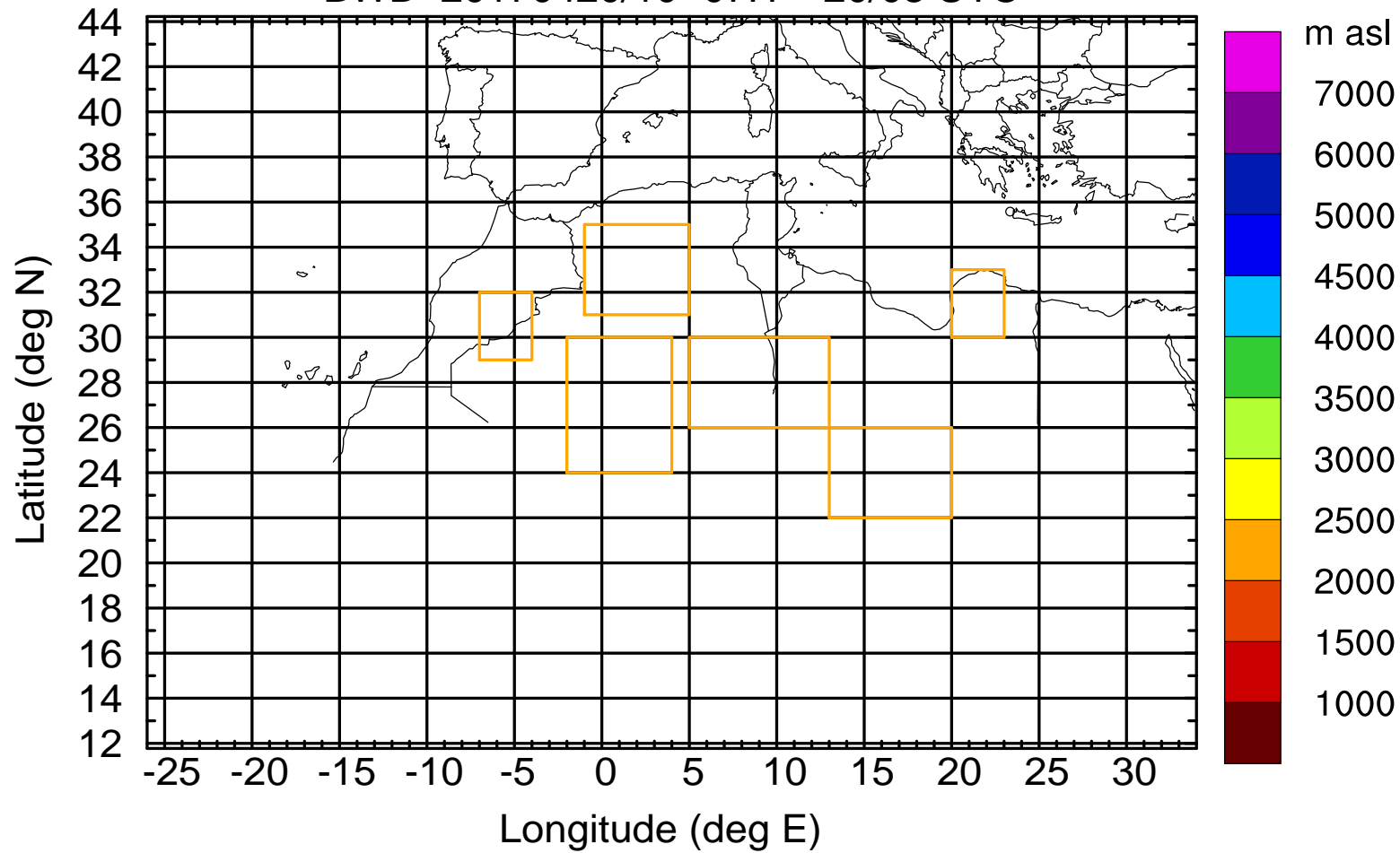
BWD 20170420/10 -07H = 20/03 UTC





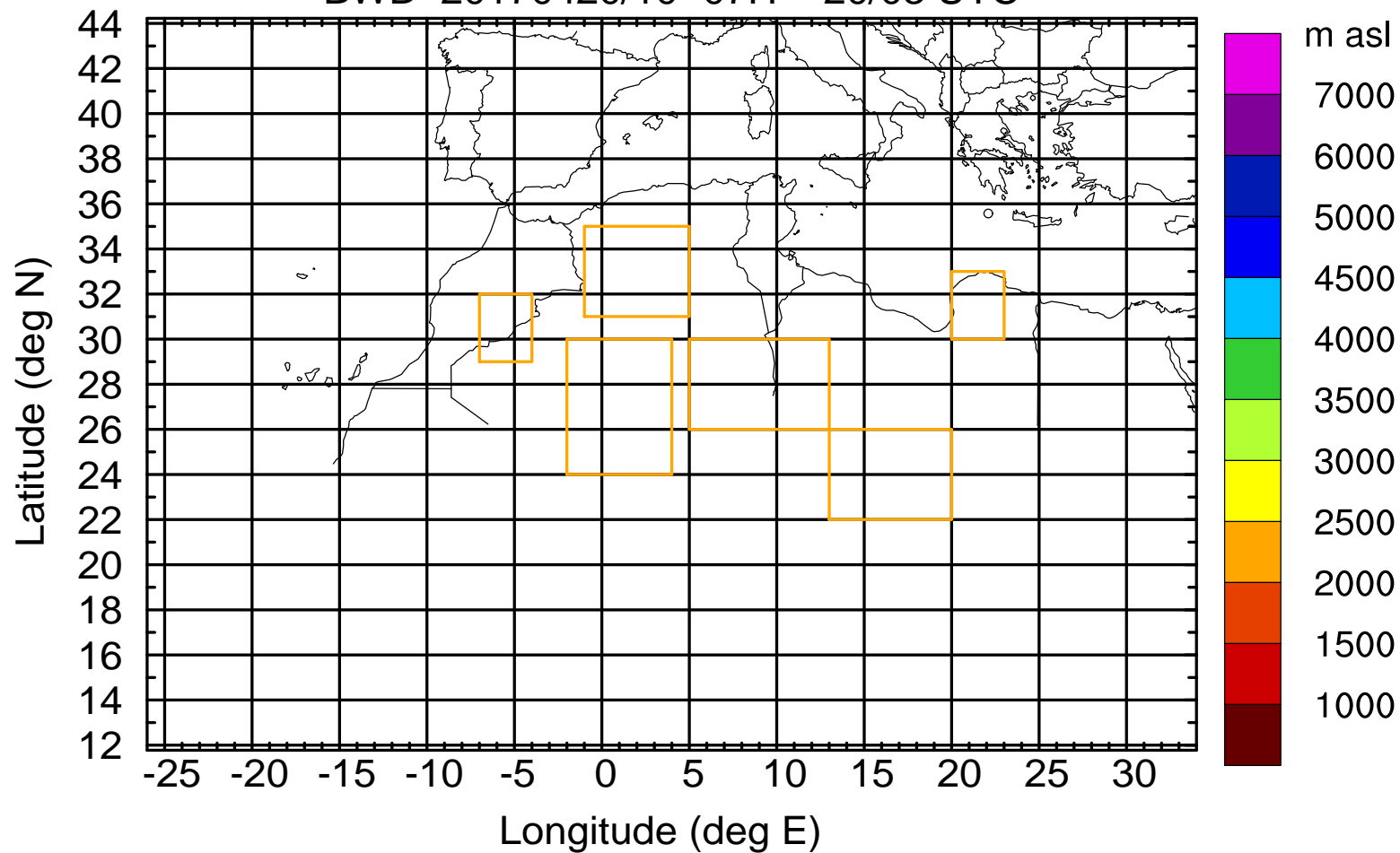
Level #1 of flight 170420a

BWD 20170420/10 -07H = 20/03 UTC



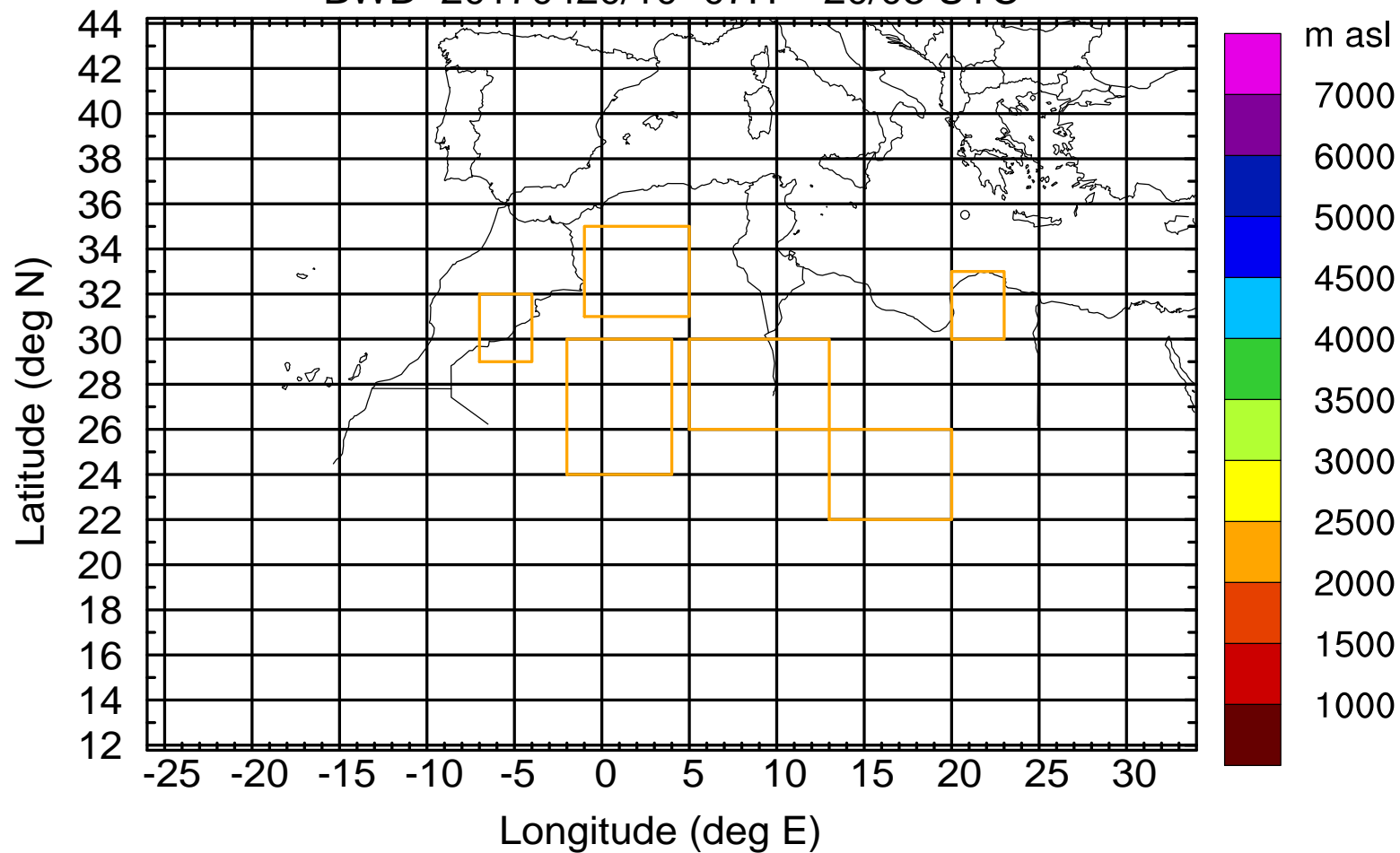
Level #1 of flight 170420a

BWD 20170420/10 -07H = 20/03 UTC



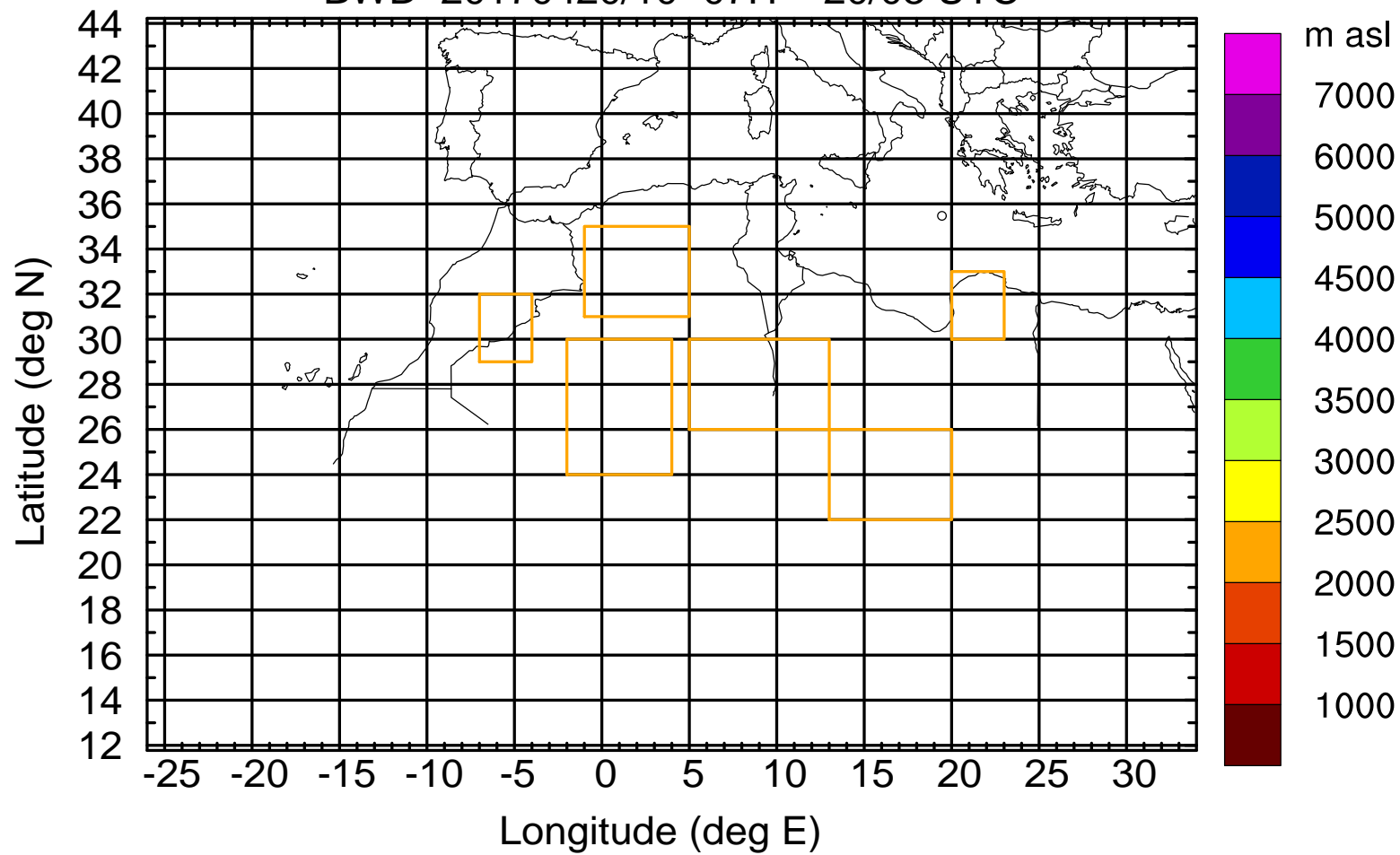
Level #1 of flight 170420a

BWD 20170420/10 -07H = 20/03 UTC



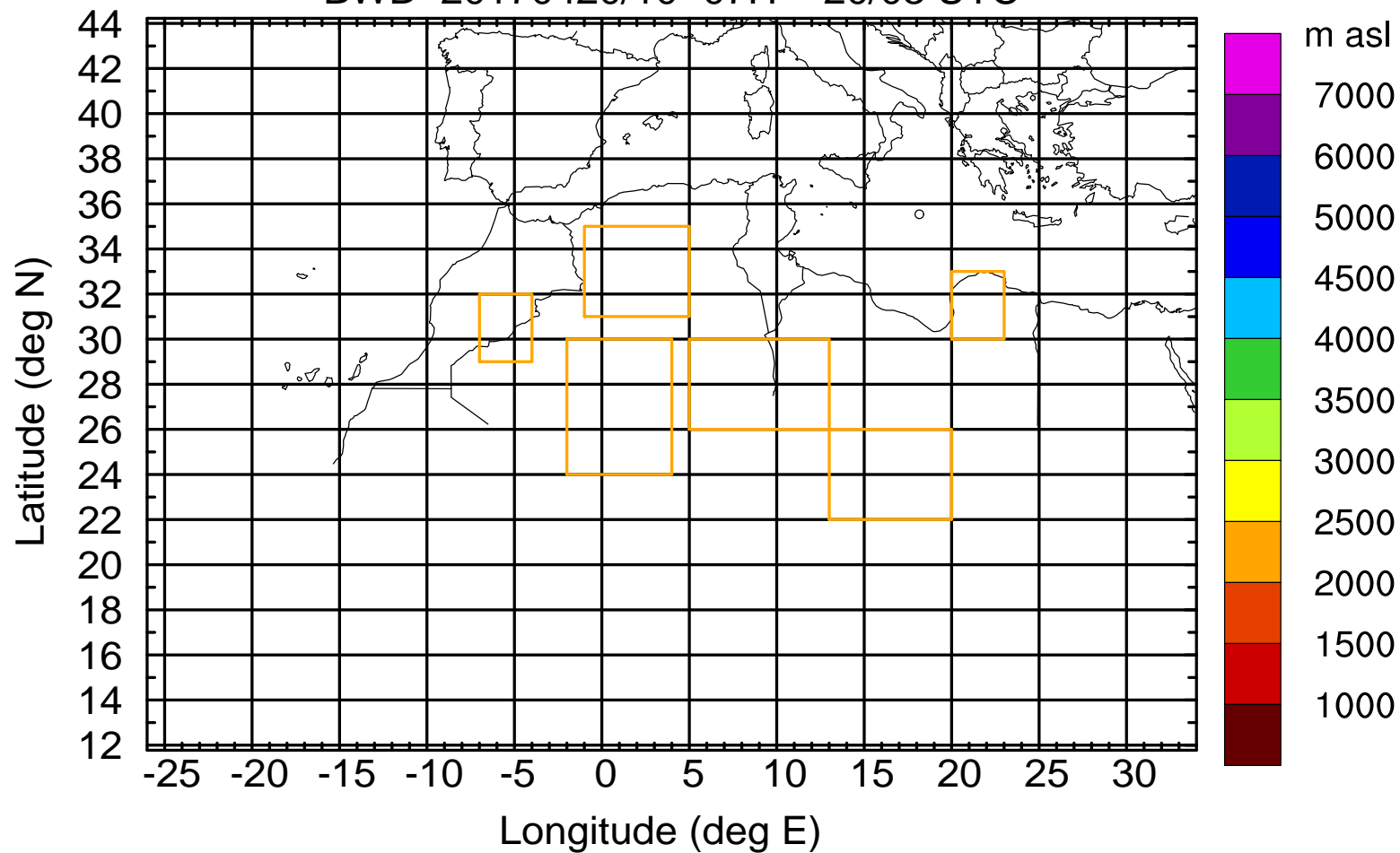
Level #1 of flight 170420a

BWD 20170420/10 -07H = 20/03 UTC



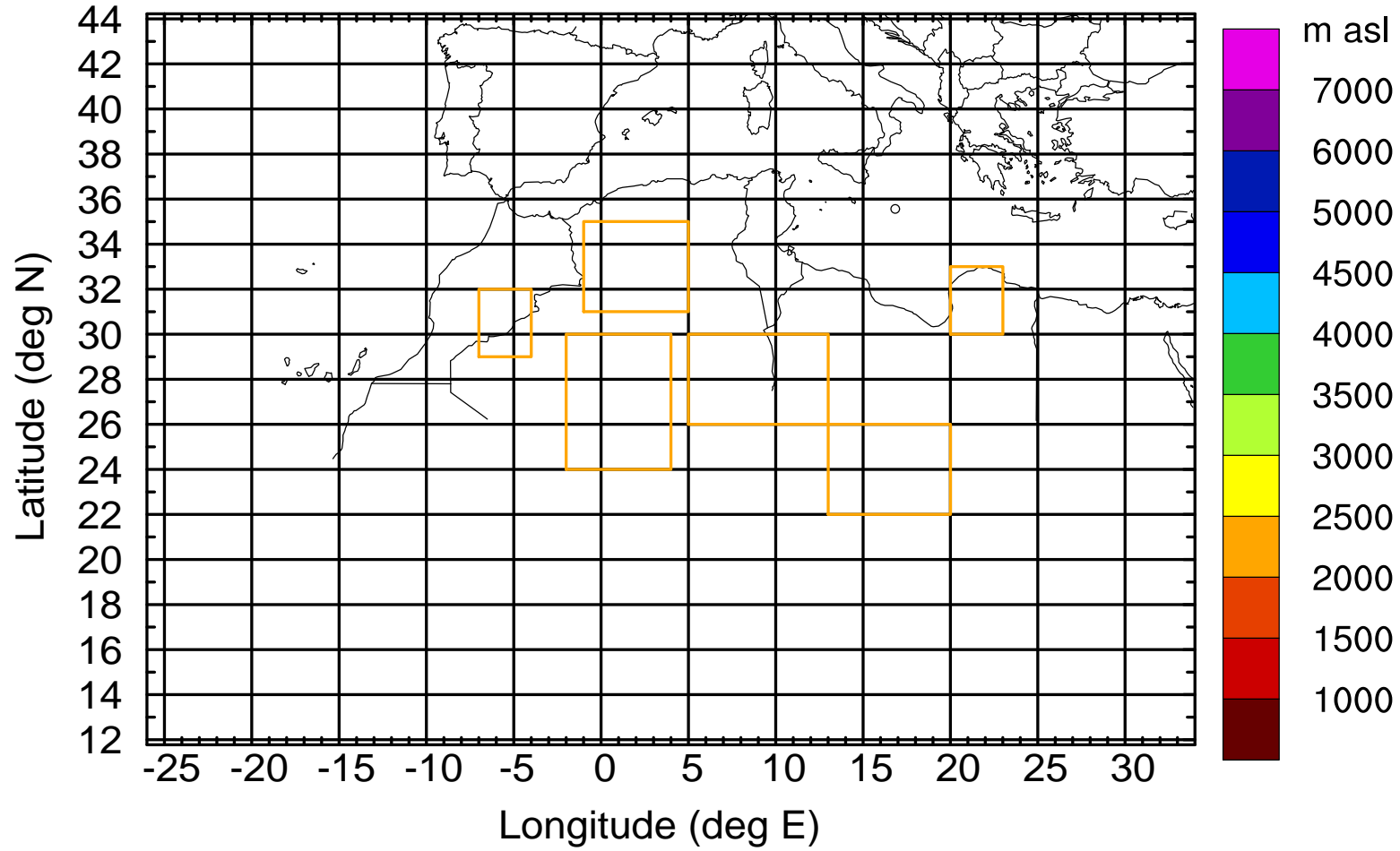
Level #1 of flight 170420a

BWD 20170420/10 -07H = 20/03 UTC



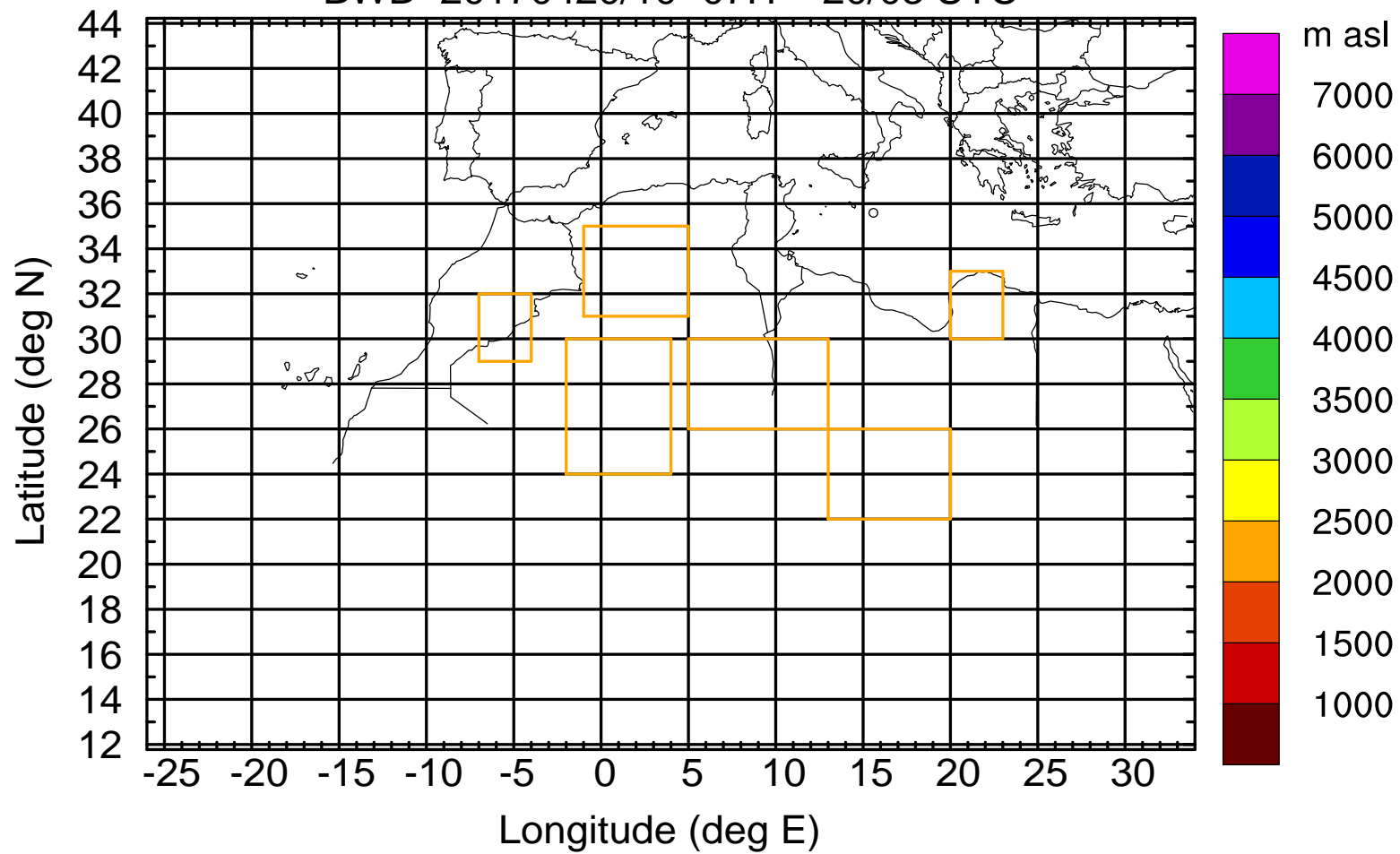
Level #1 of flight 170420a

BWD 20170420/10 -07H = 20/03 UTC



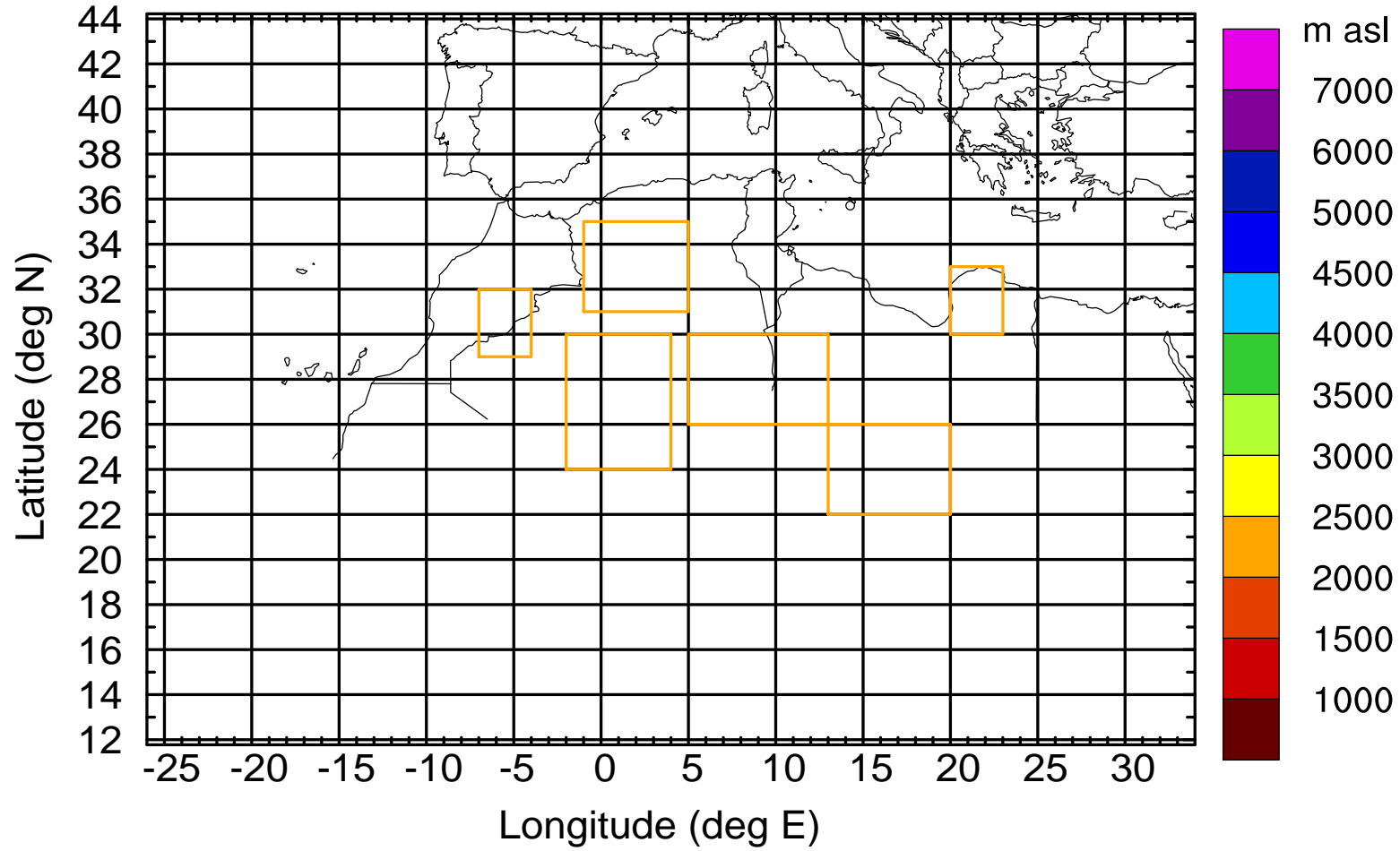
Level #1 of flight 170420a

BWD 20170420/10 -07H = 20/03 UTC



Level #1 of flight 170420a

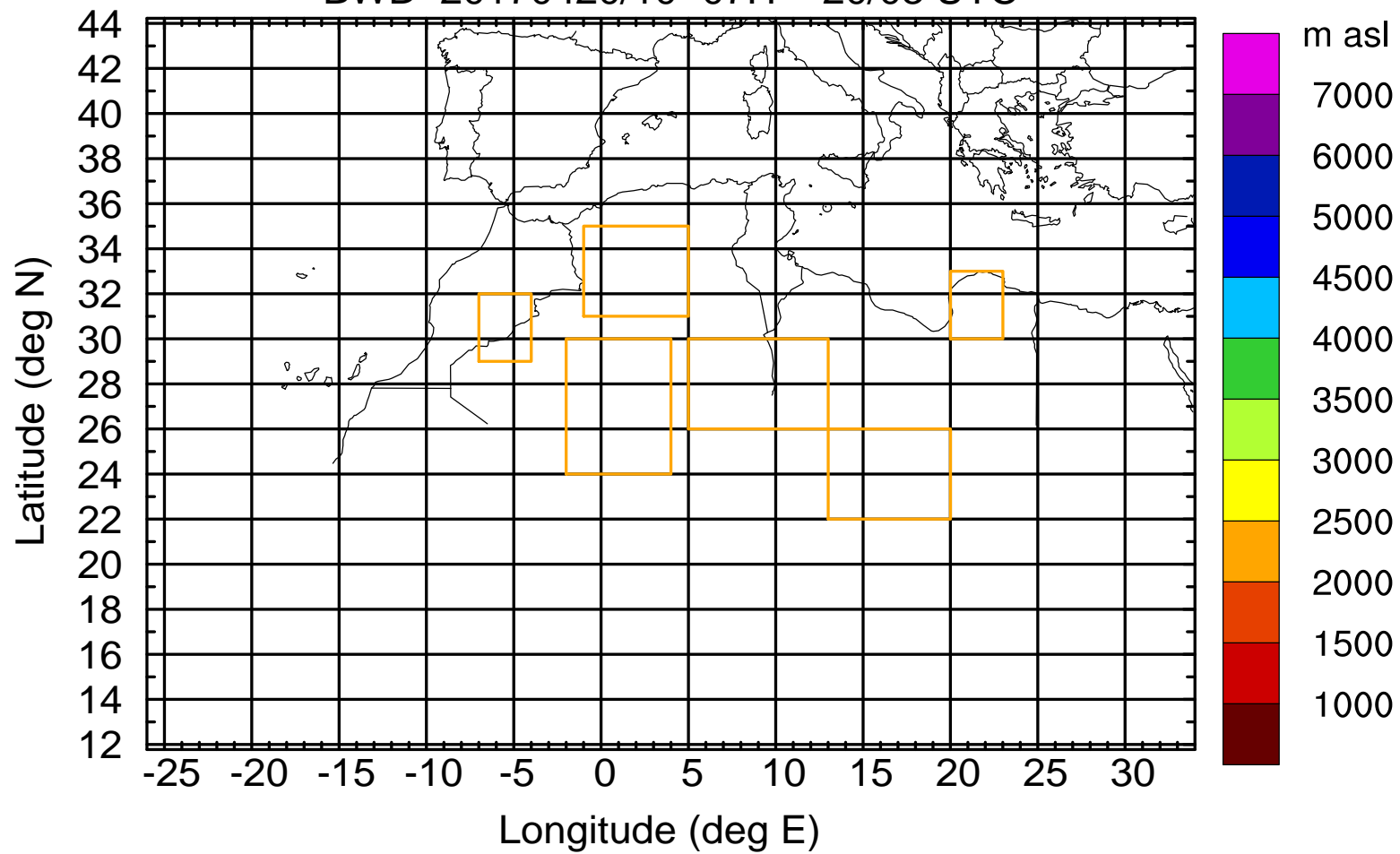
BWD 20170420/10 -07H = 20/03 UTC





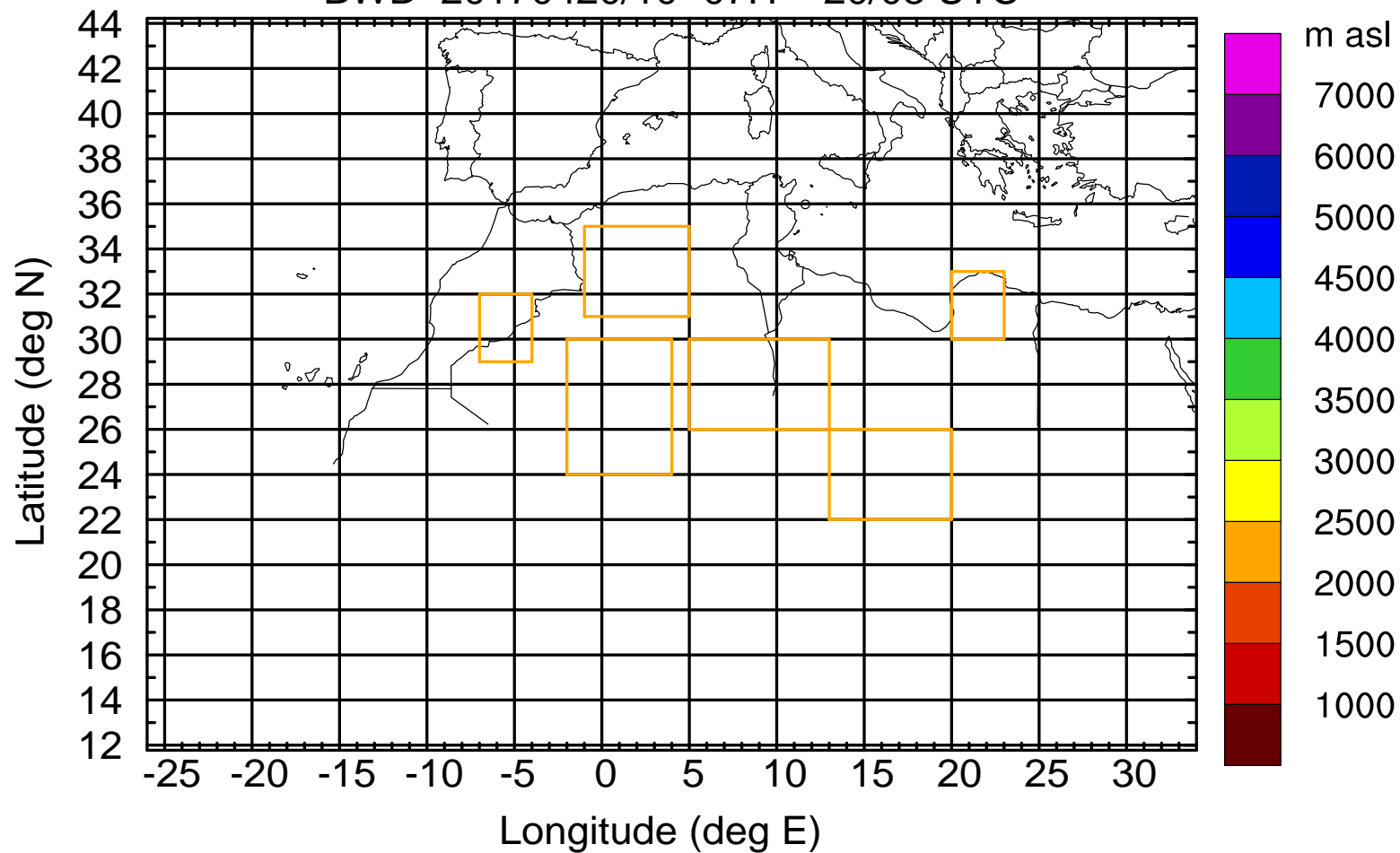
Level #1 of flight 170420a

BWD 20170420/10 -07H = 20/03 UTC



Level #1 of flight 170420a

BWD 20170420/10 -07H = 20/03 UTC





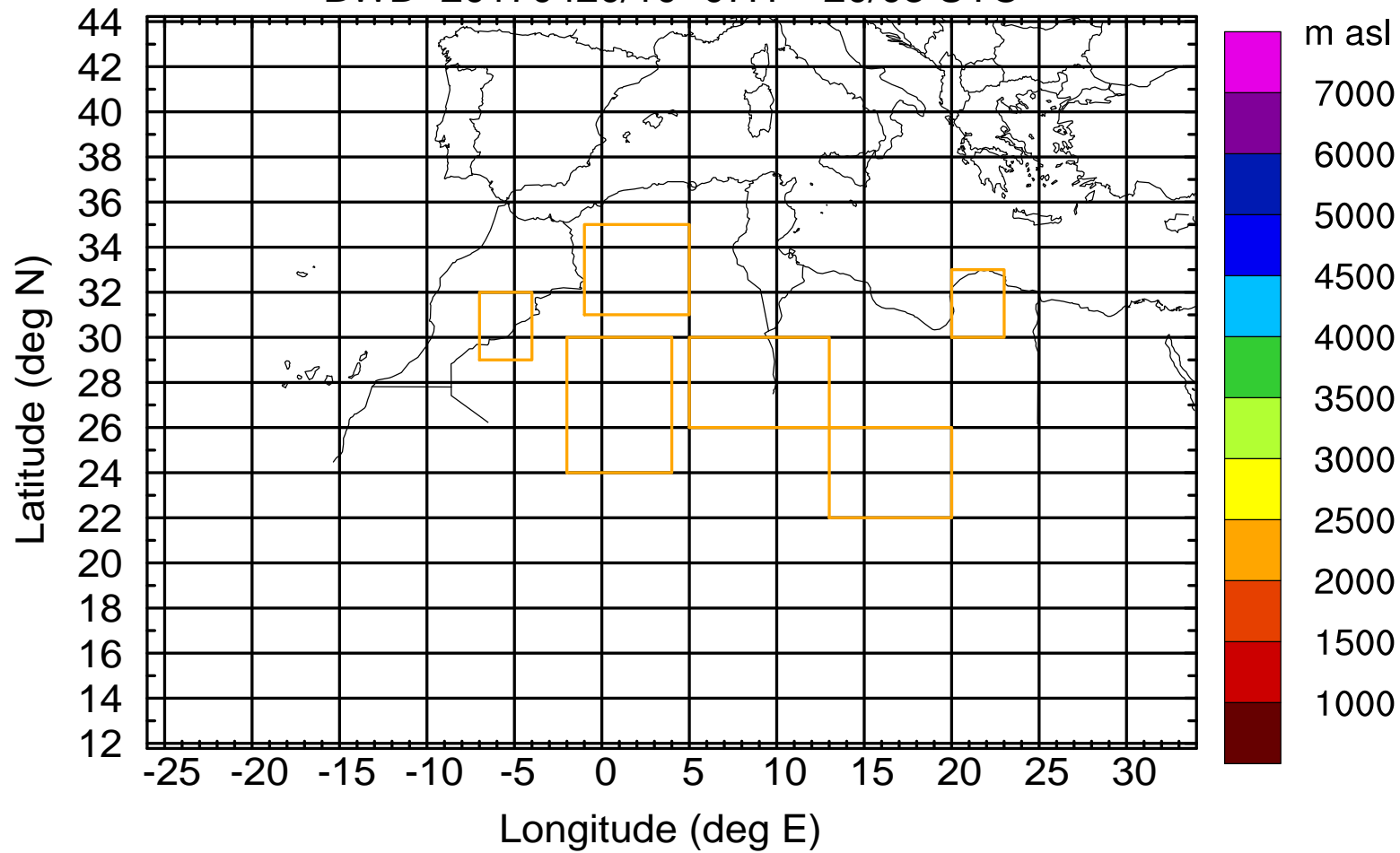






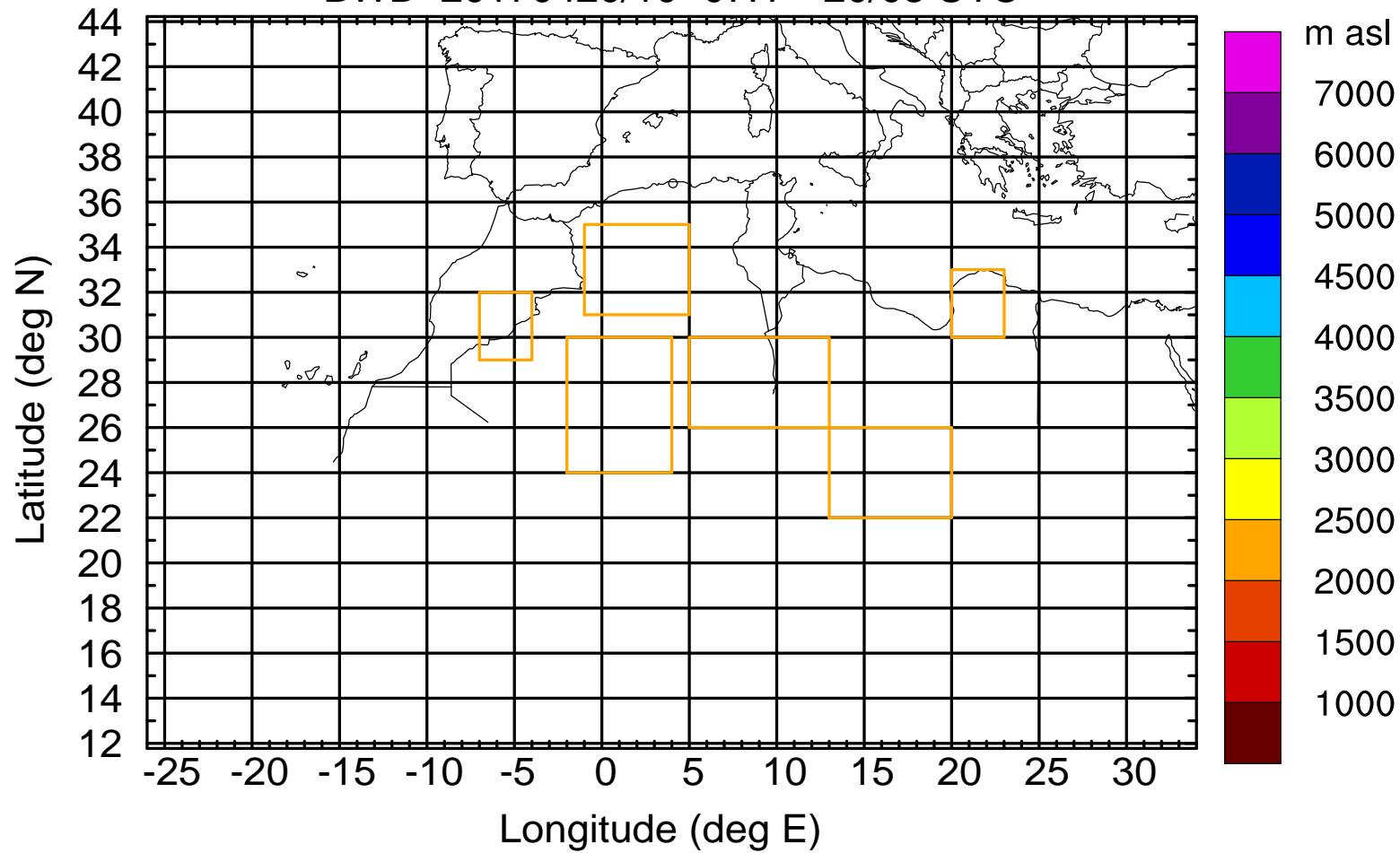
Level #1 of flight 170420a

BWD 20170420/10 -07H = 20/03 UTC



Level #1 of flight 170420a

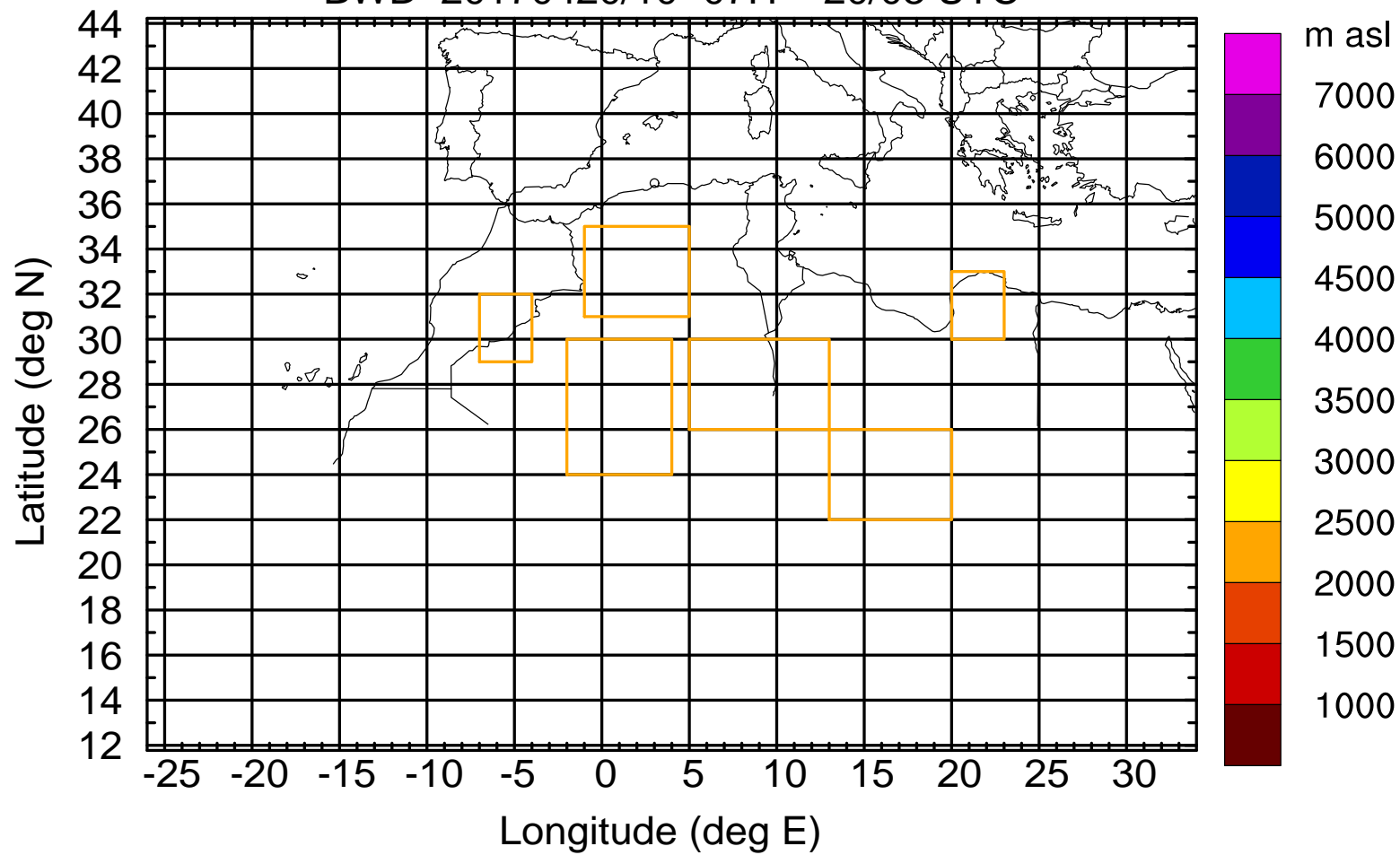
BWD 20170420/10 -07H = 20/03 UTC





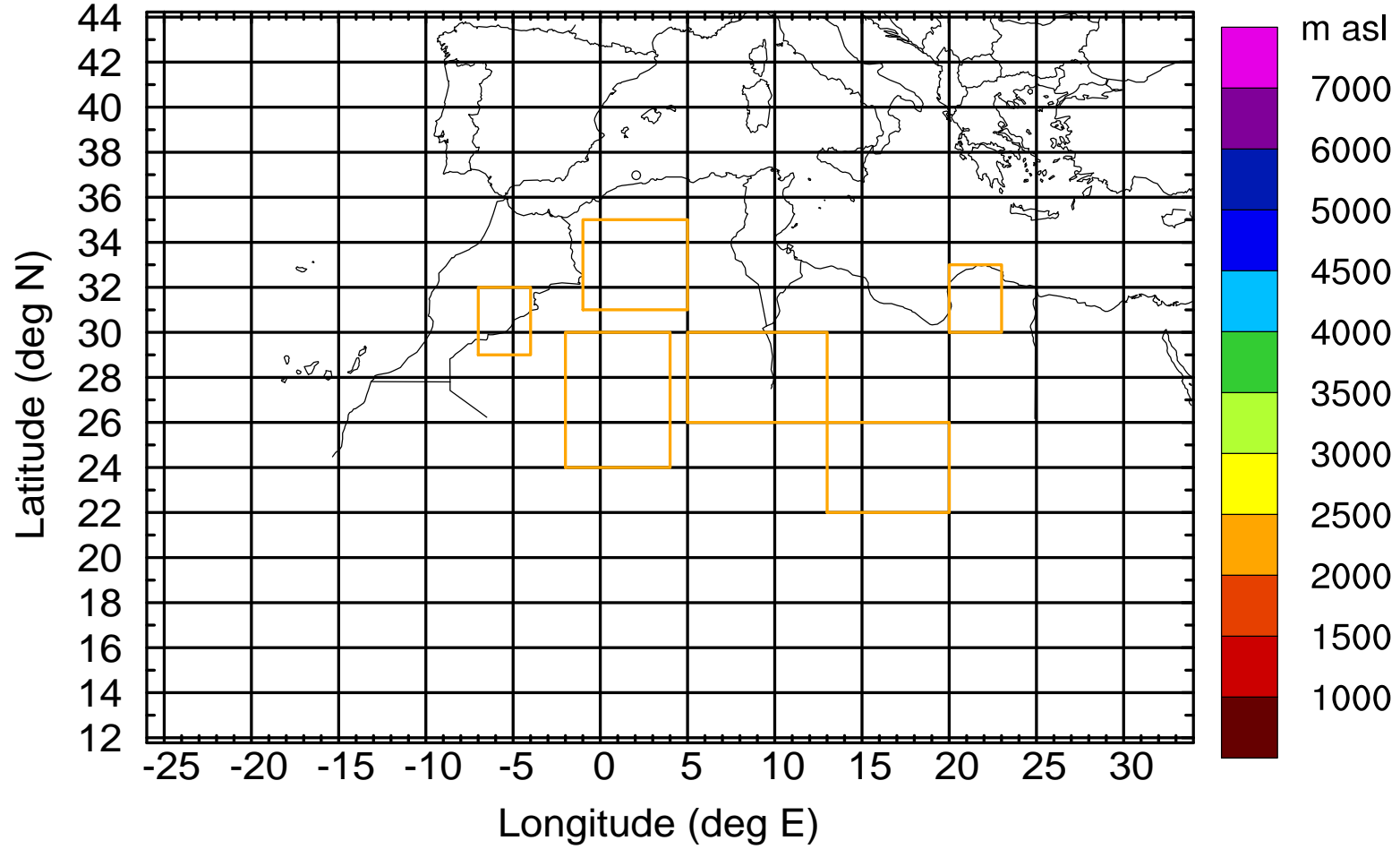
Level #1 of flight 170420a

BWD 20170420/10 -07H = 20/03 UTC



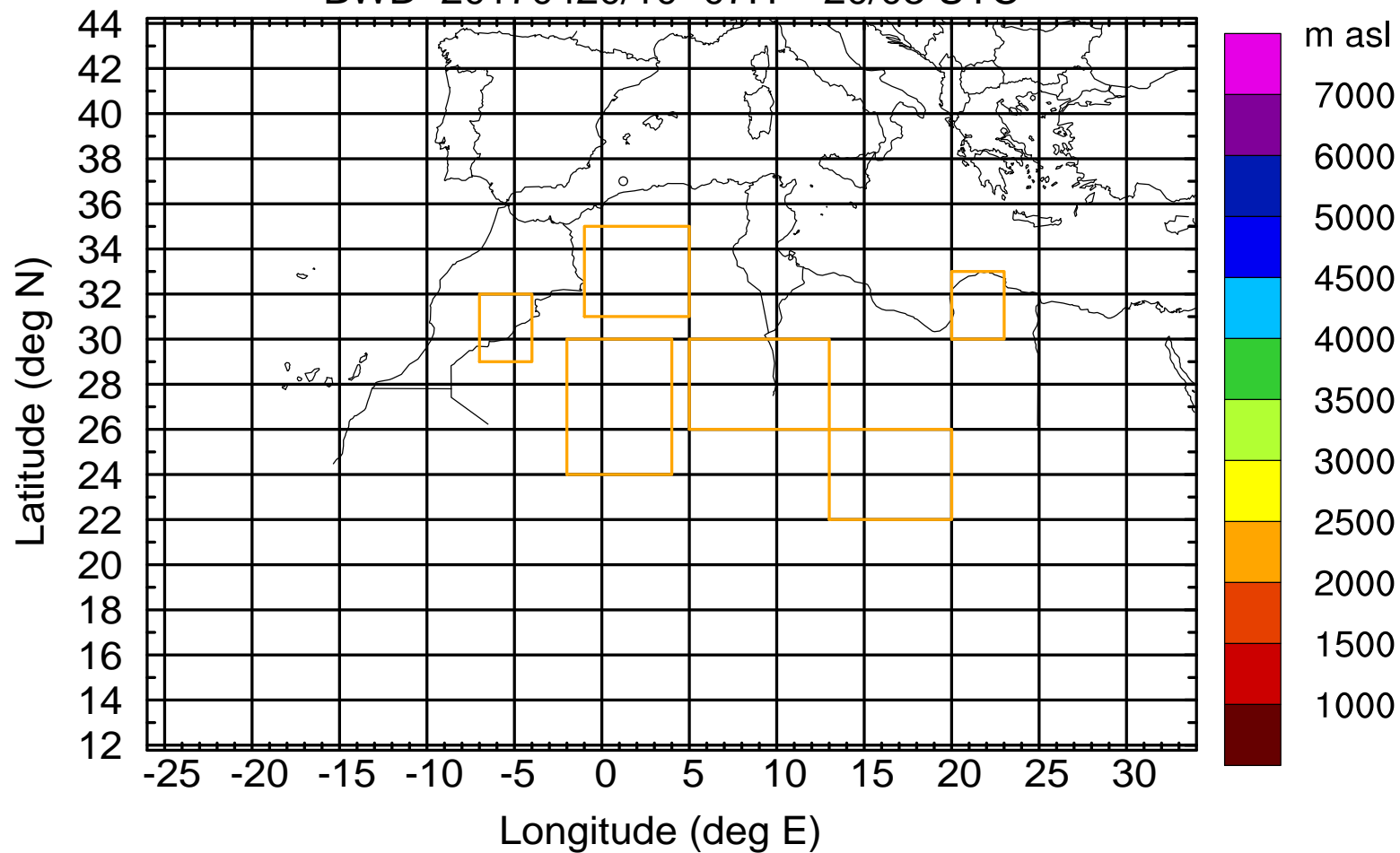
Level #1 of flight 170420a

BWD 20170420/10 -07H = 20/03 UTC



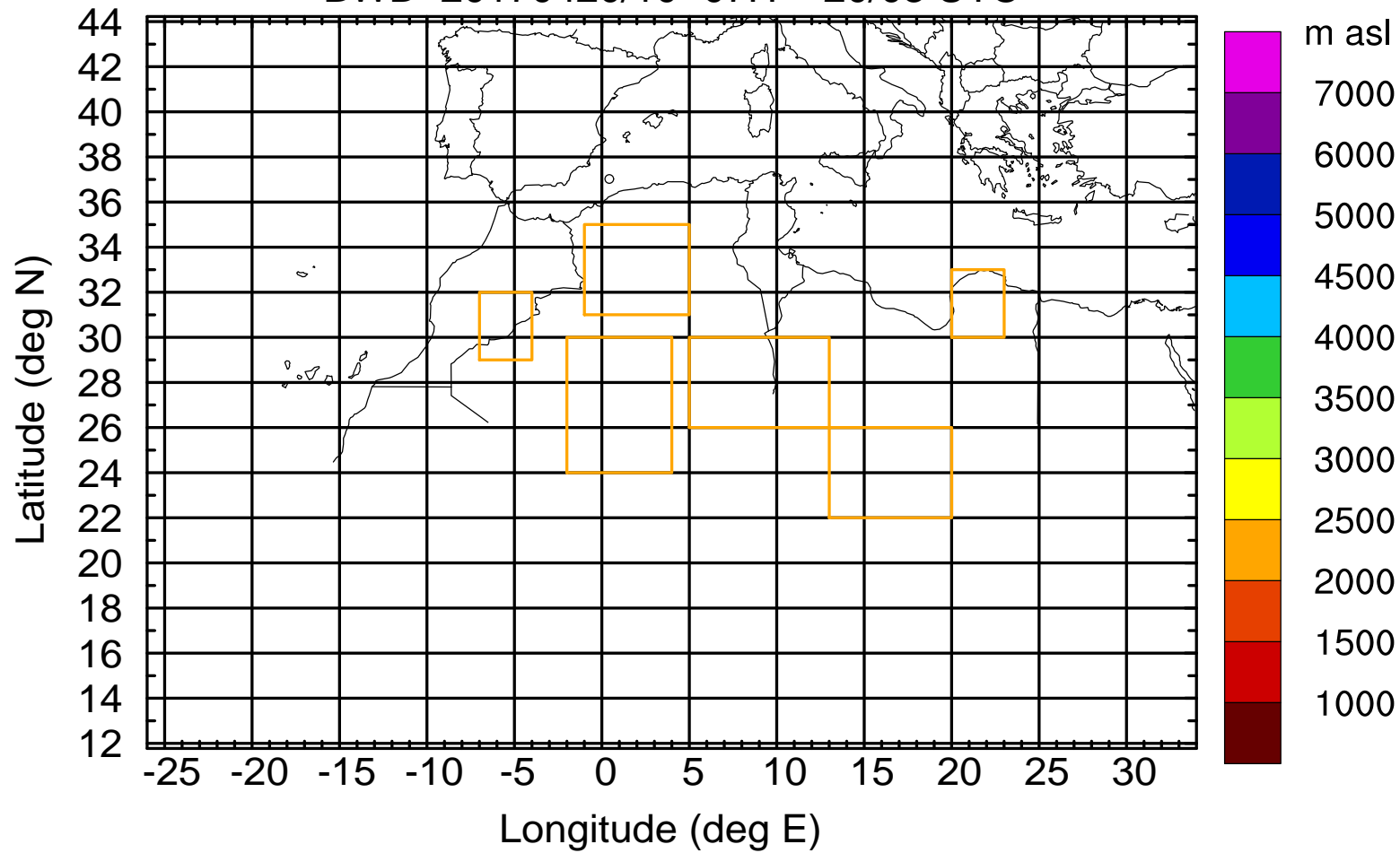
Level #1 of flight 170420a

BWD 20170420/10 -07H = 20/03 UTC



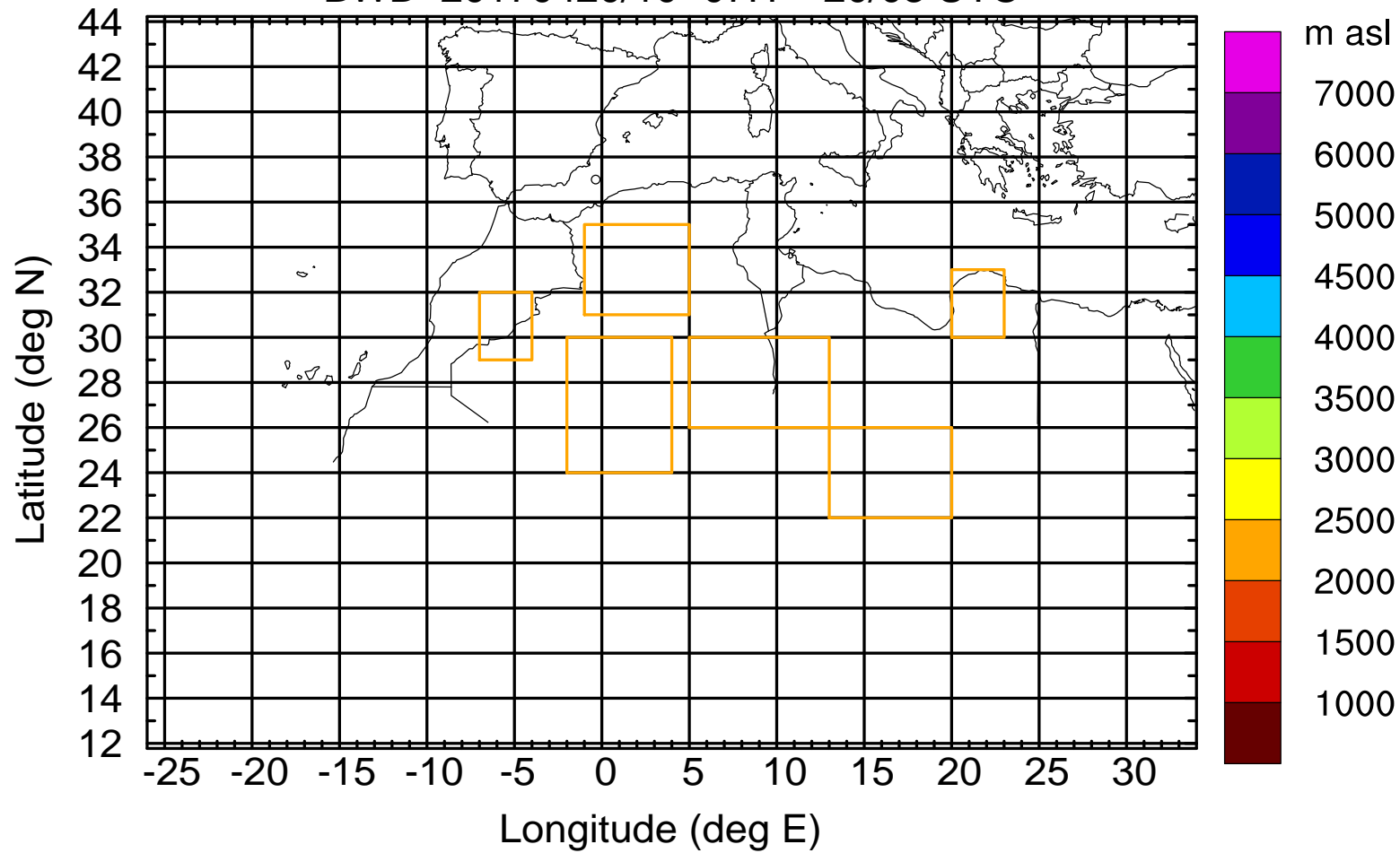
Level #1 of flight 170420a

BWD 20170420/10 -07H = 20/03 UTC



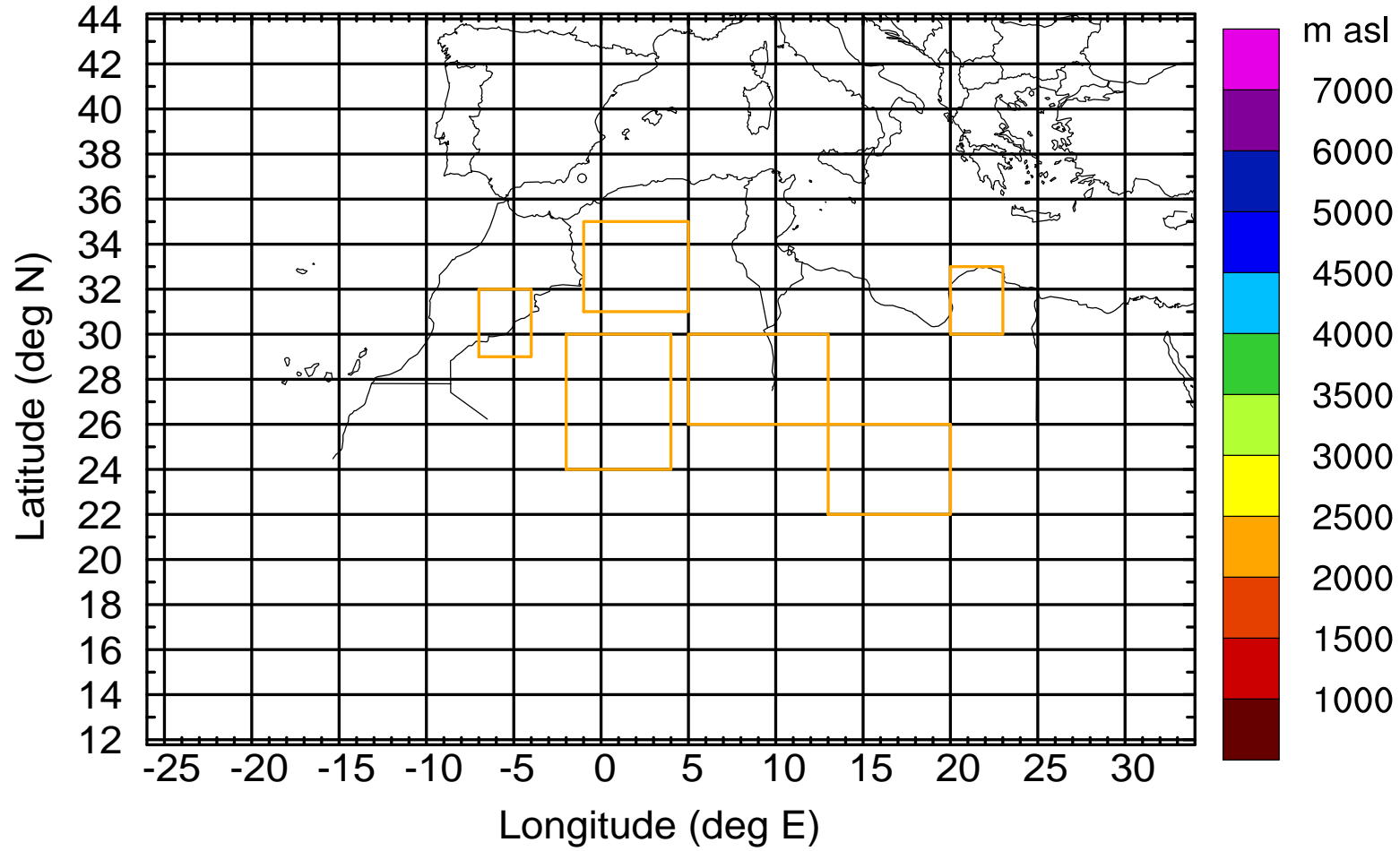
Level #1 of flight 170420a

BWD 20170420/10 -07H = 20/03 UTC



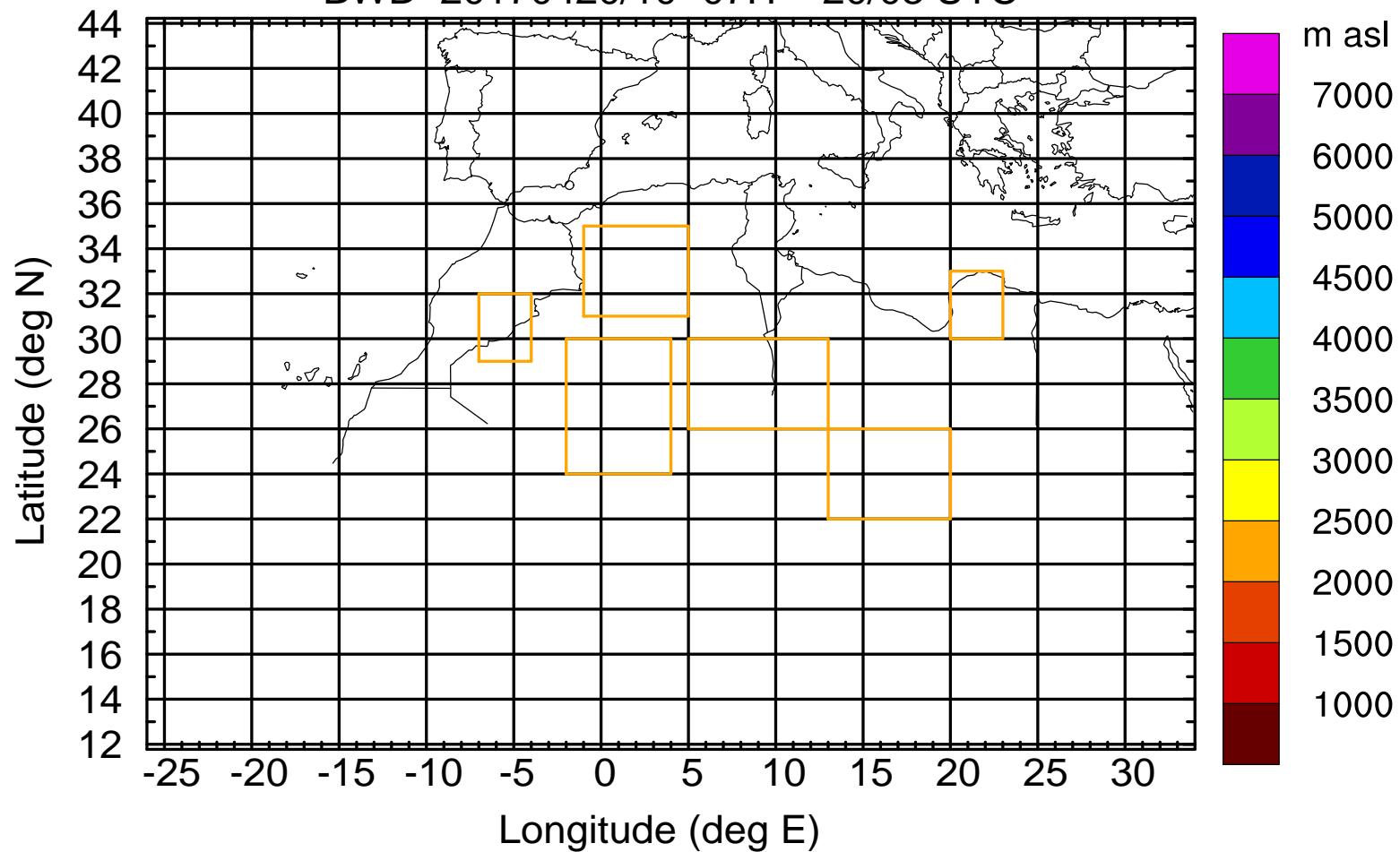
Level #1 of flight 170420a

BWD 20170420/10 -07H = 20/03 UTC



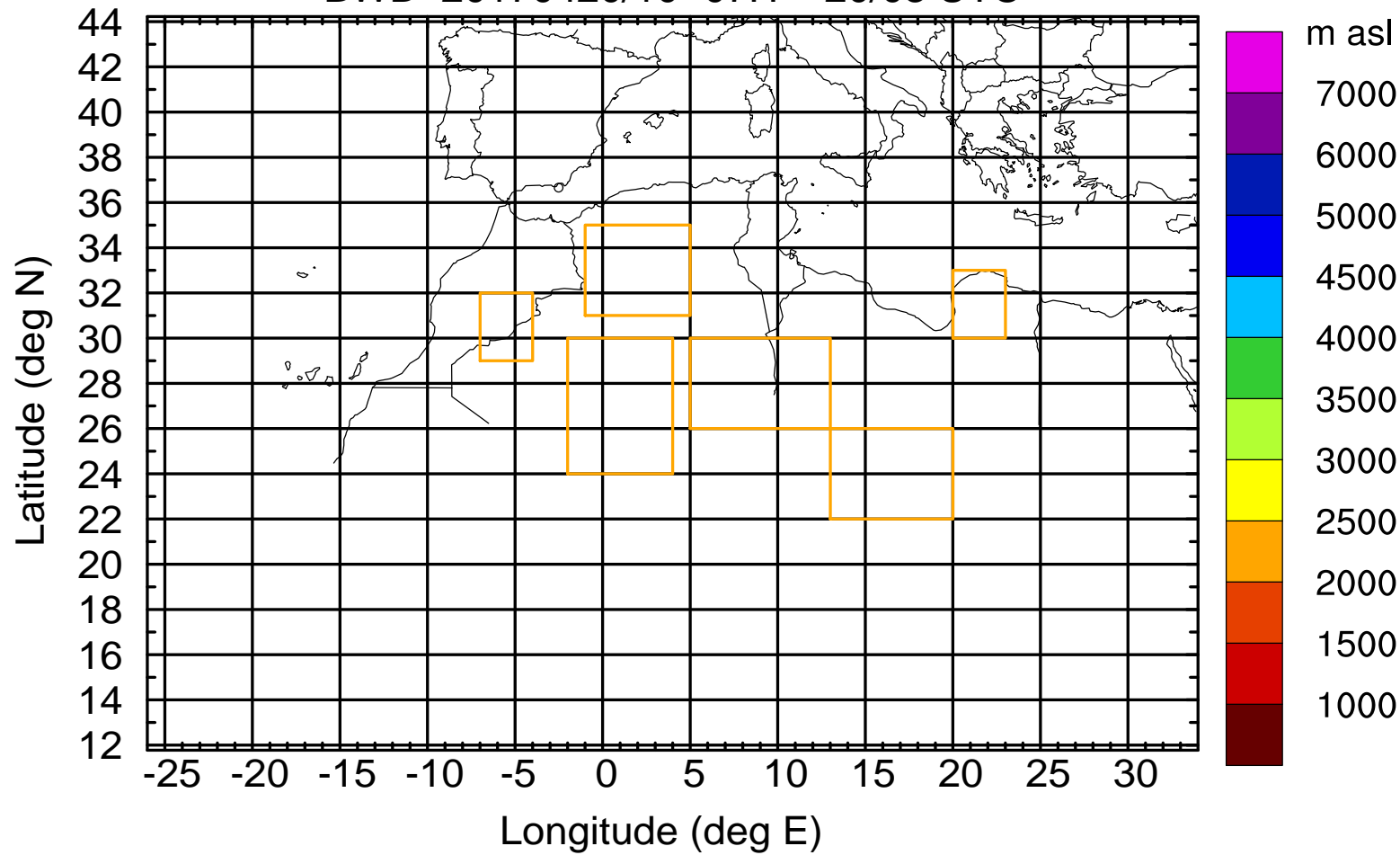
Level #1 of flight 170420a

BWD 20170420/10 -07H = 20/03 UTC



Level #1 of flight 170420a

BWD 20170420/10 -07H = 20/03 UTC

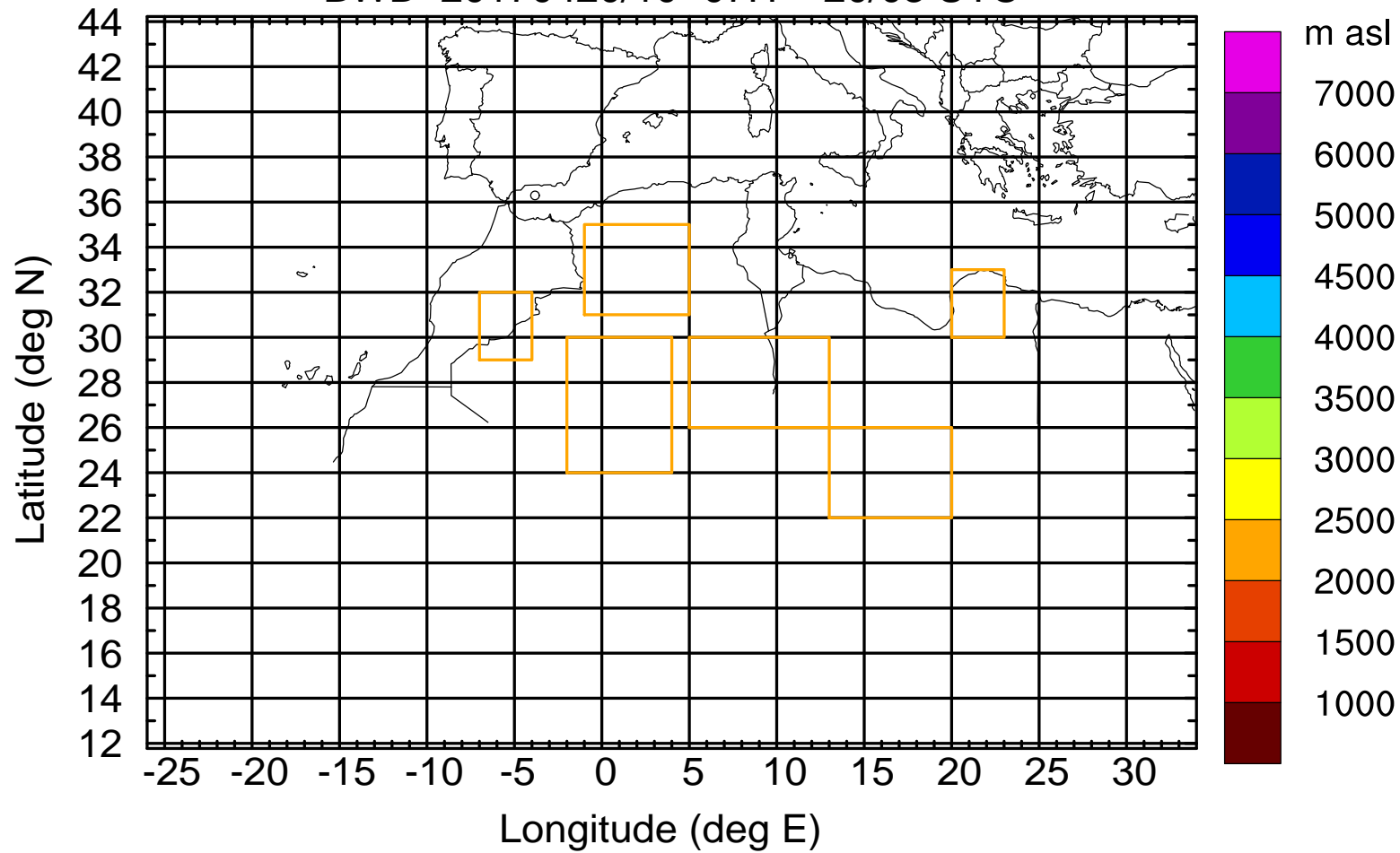






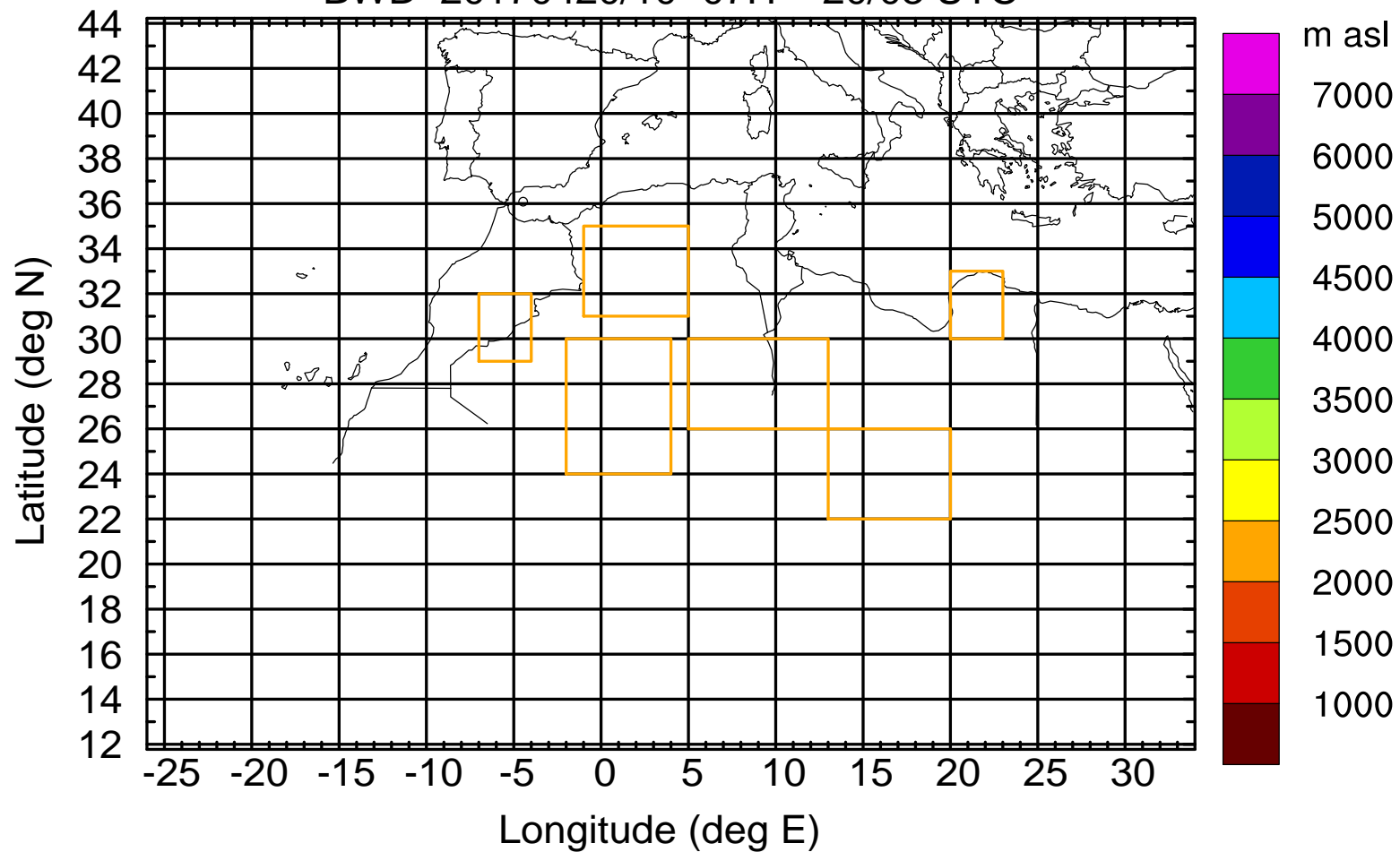
Level #1 of flight 170420a

BWD 20170420/10 -07H = 20/03 UTC



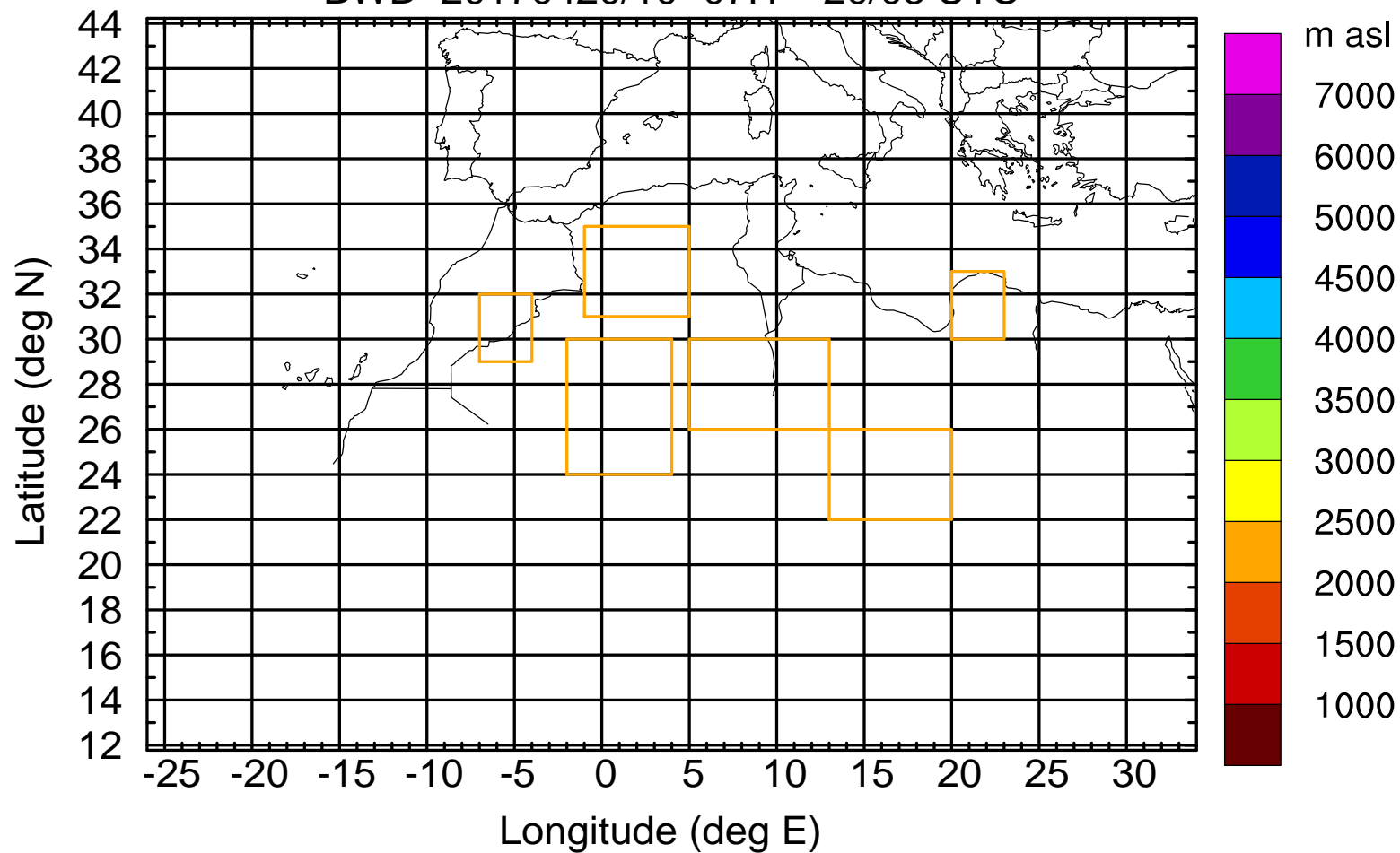
Level #1 of flight 170420a

BWD 20170420/10 -07H = 20/03 UTC



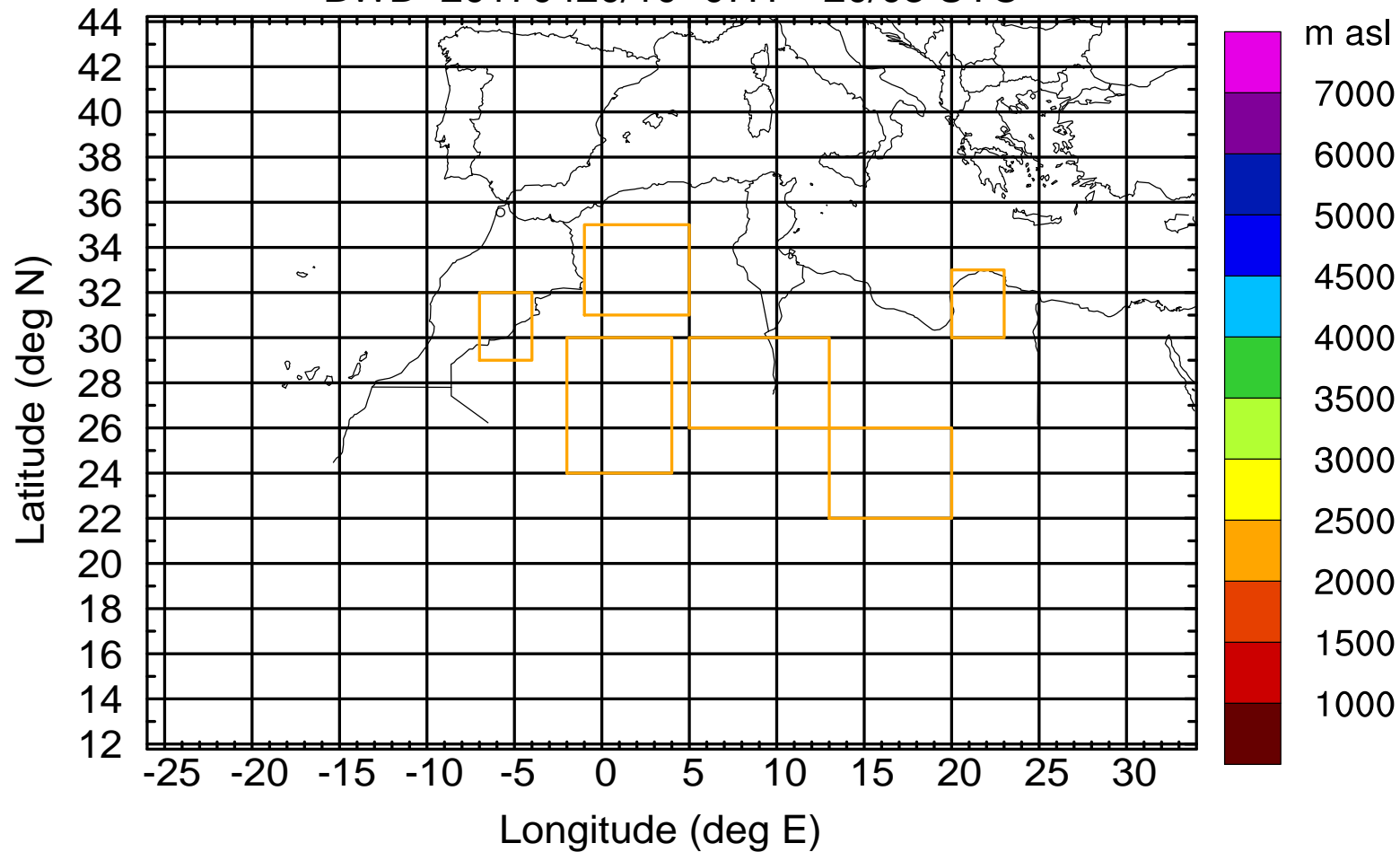
Level #1 of flight 170420a

BWD 20170420/10 -07H = 20/03 UTC



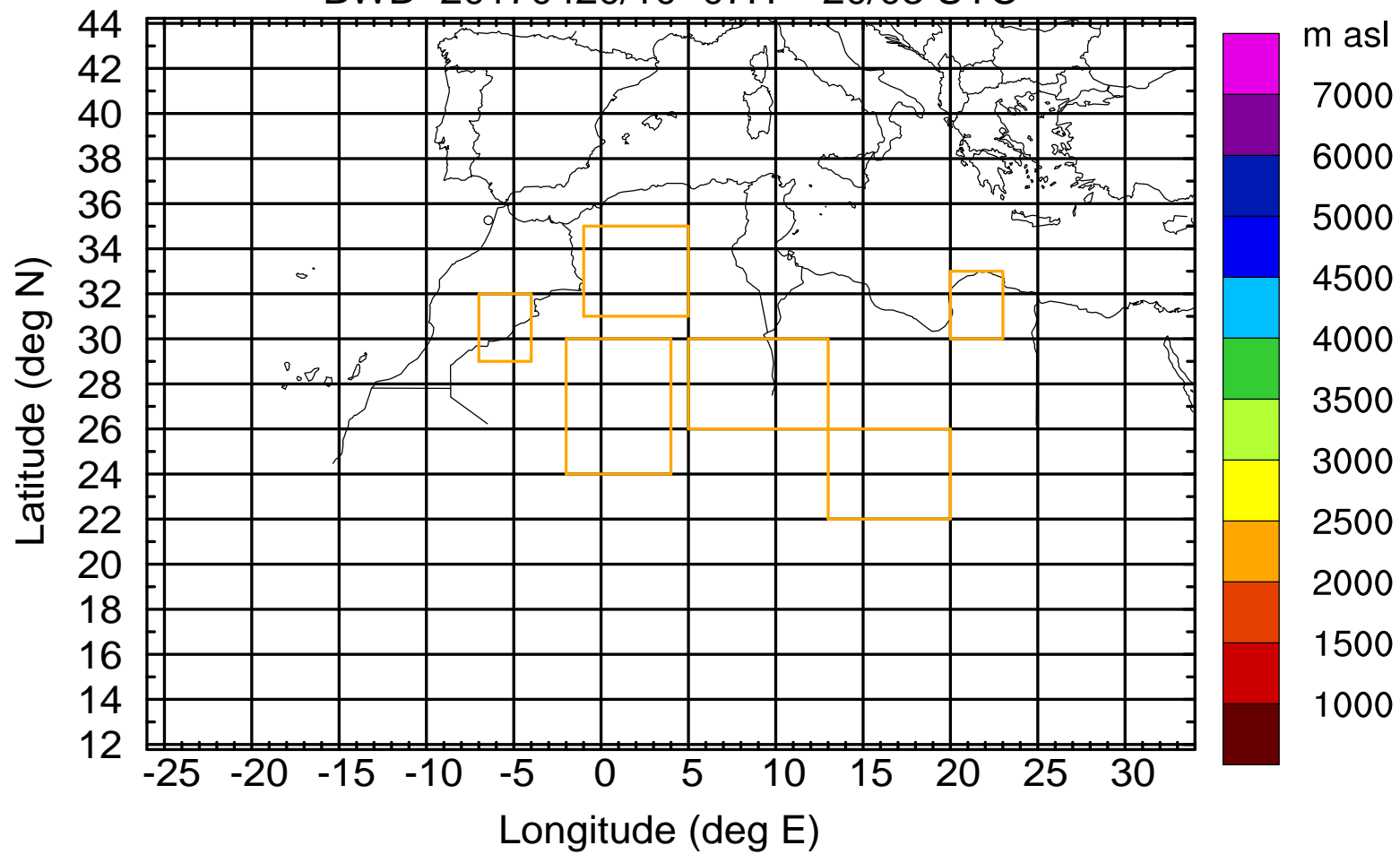
Level #1 of flight 170420a

BWD 20170420/10 -07H = 20/03 UTC



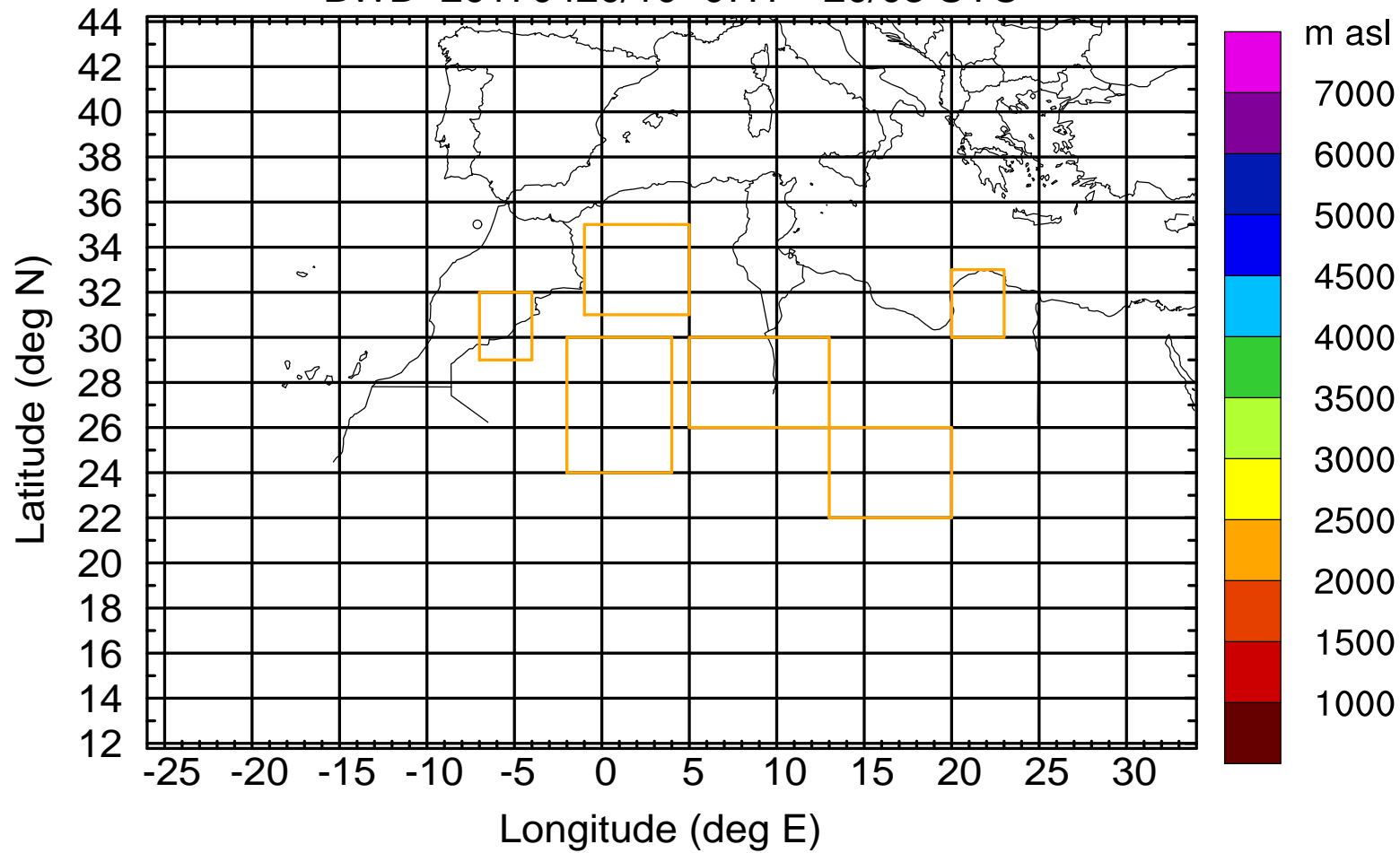
Level #1 of flight 170420a

BWD 20170420/10 -07H = 20/03 UTC



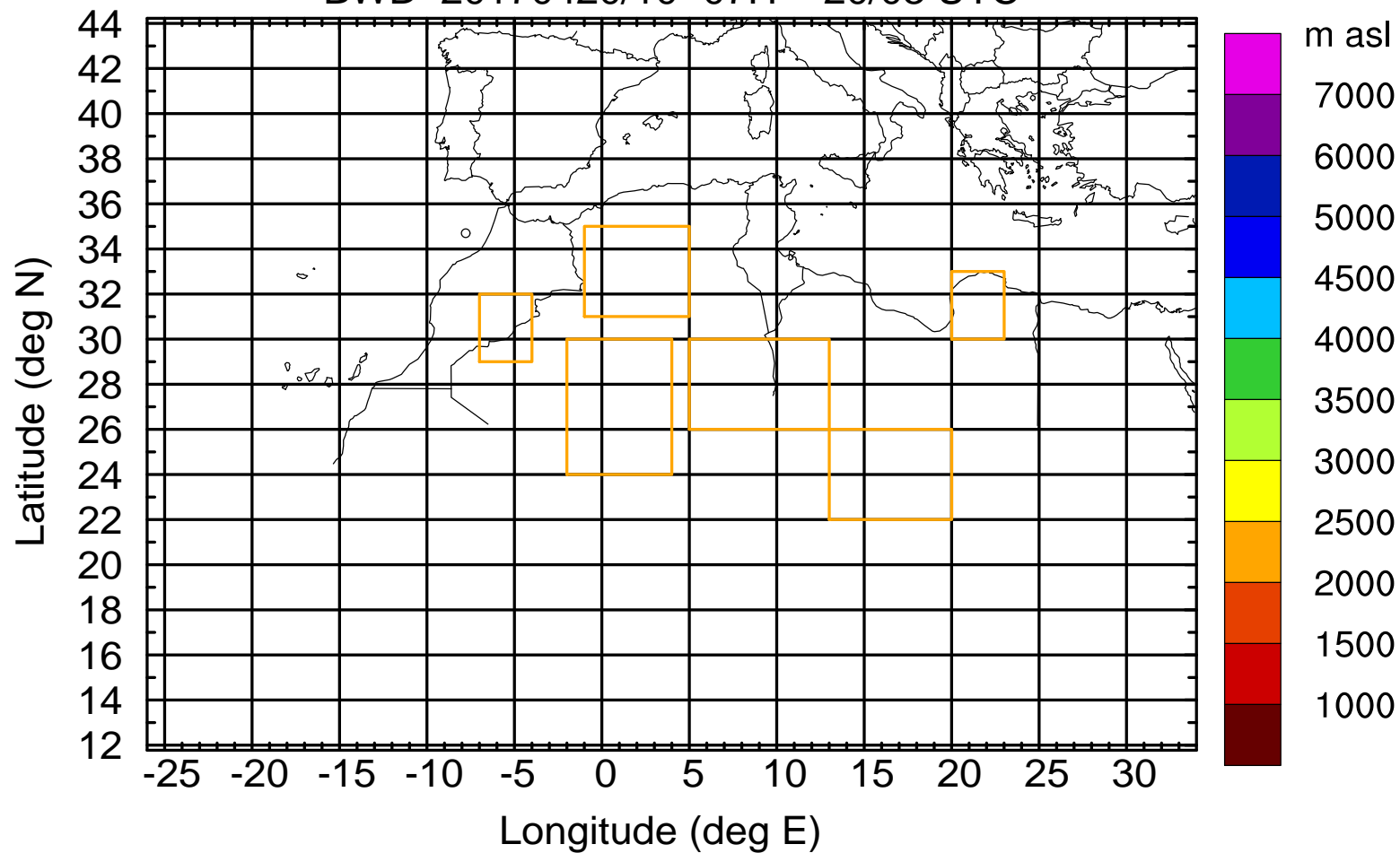
Level #1 of flight 170420a

BWD 20170420/10 -07H = 20/03 UTC



Level #1 of flight 170420a

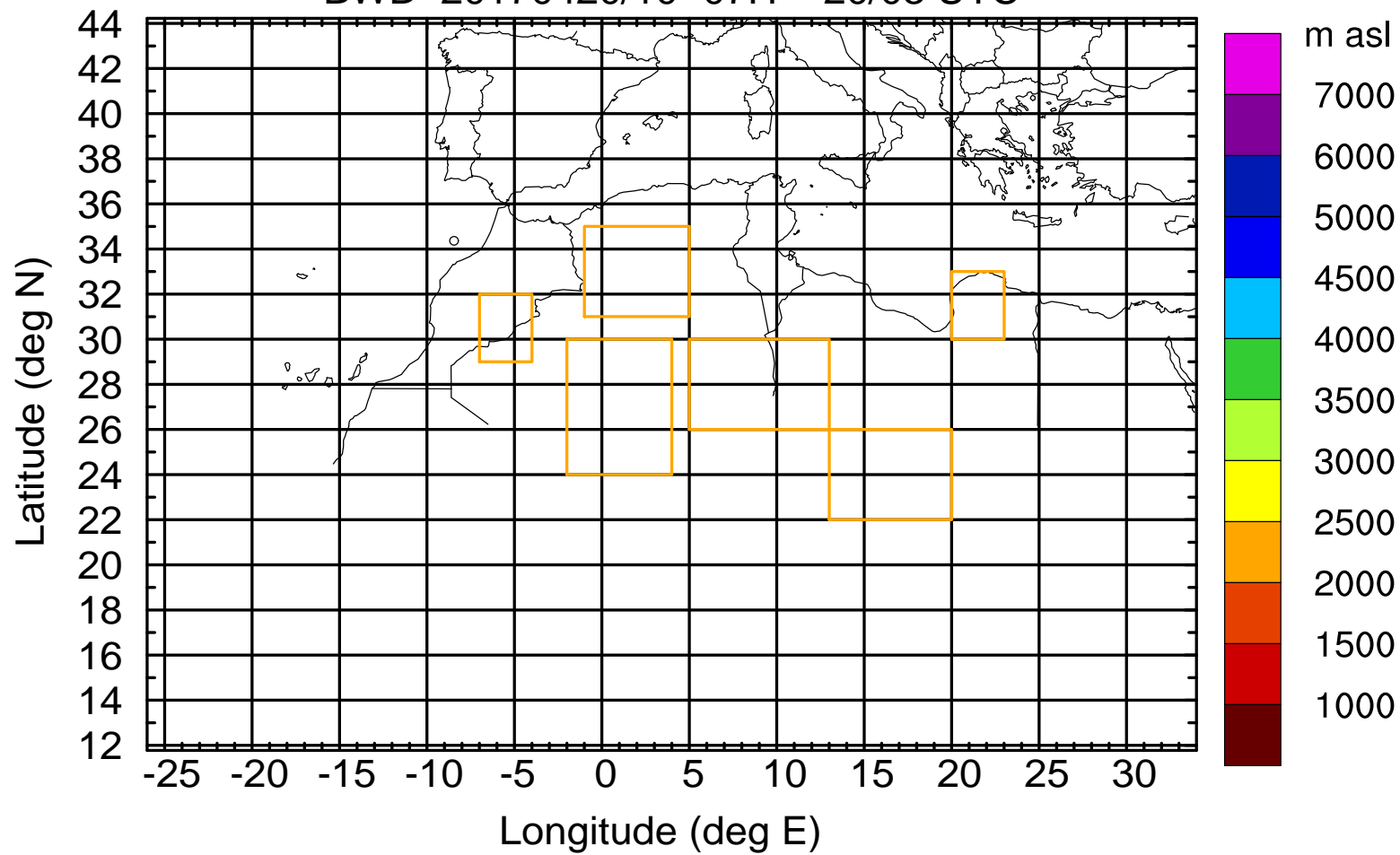
BWD 20170420/10 -07H = 20/03 UTC





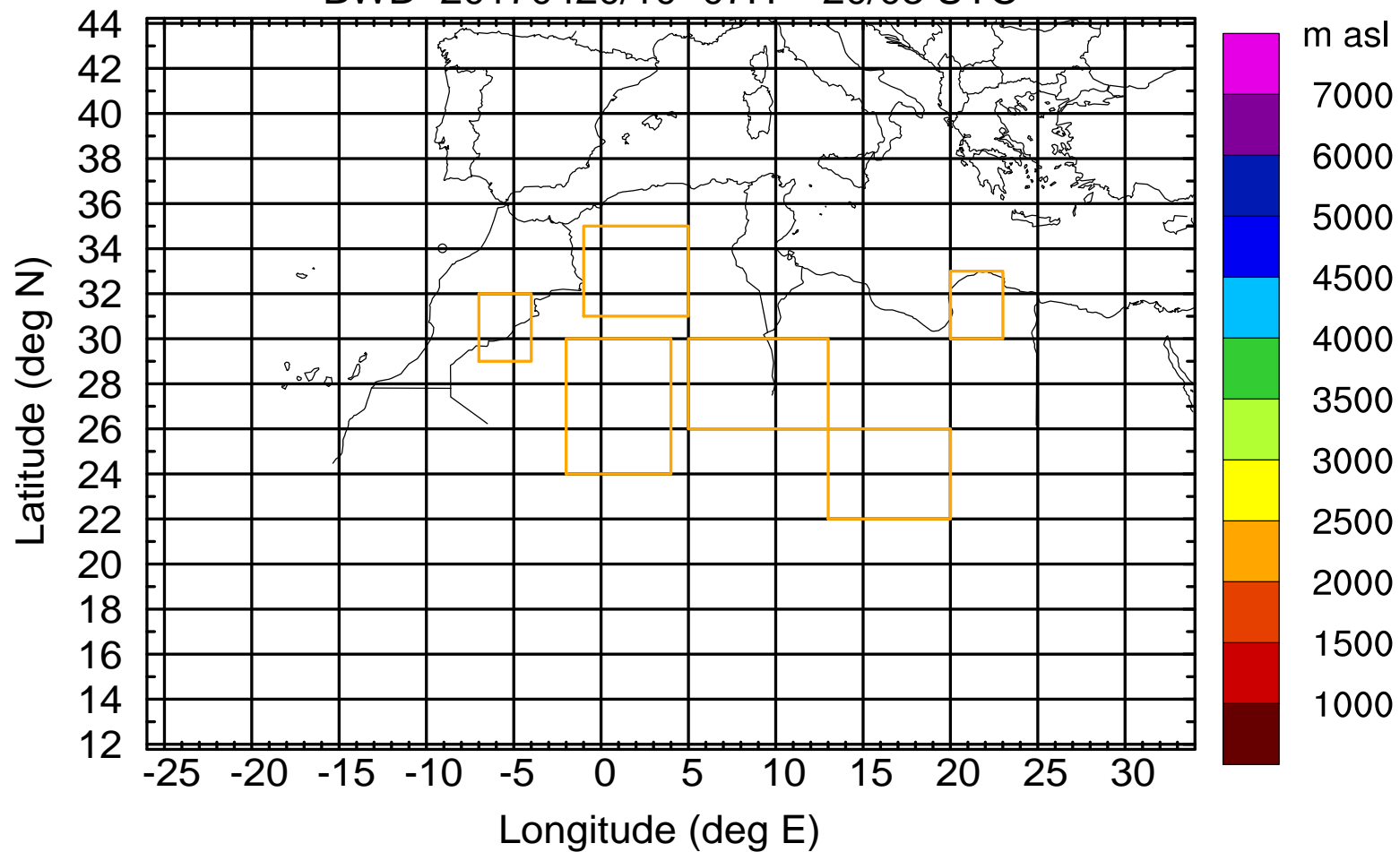
Level #1 of flight 170420a

BWD 20170420/10 -07H = 20/03 UTC



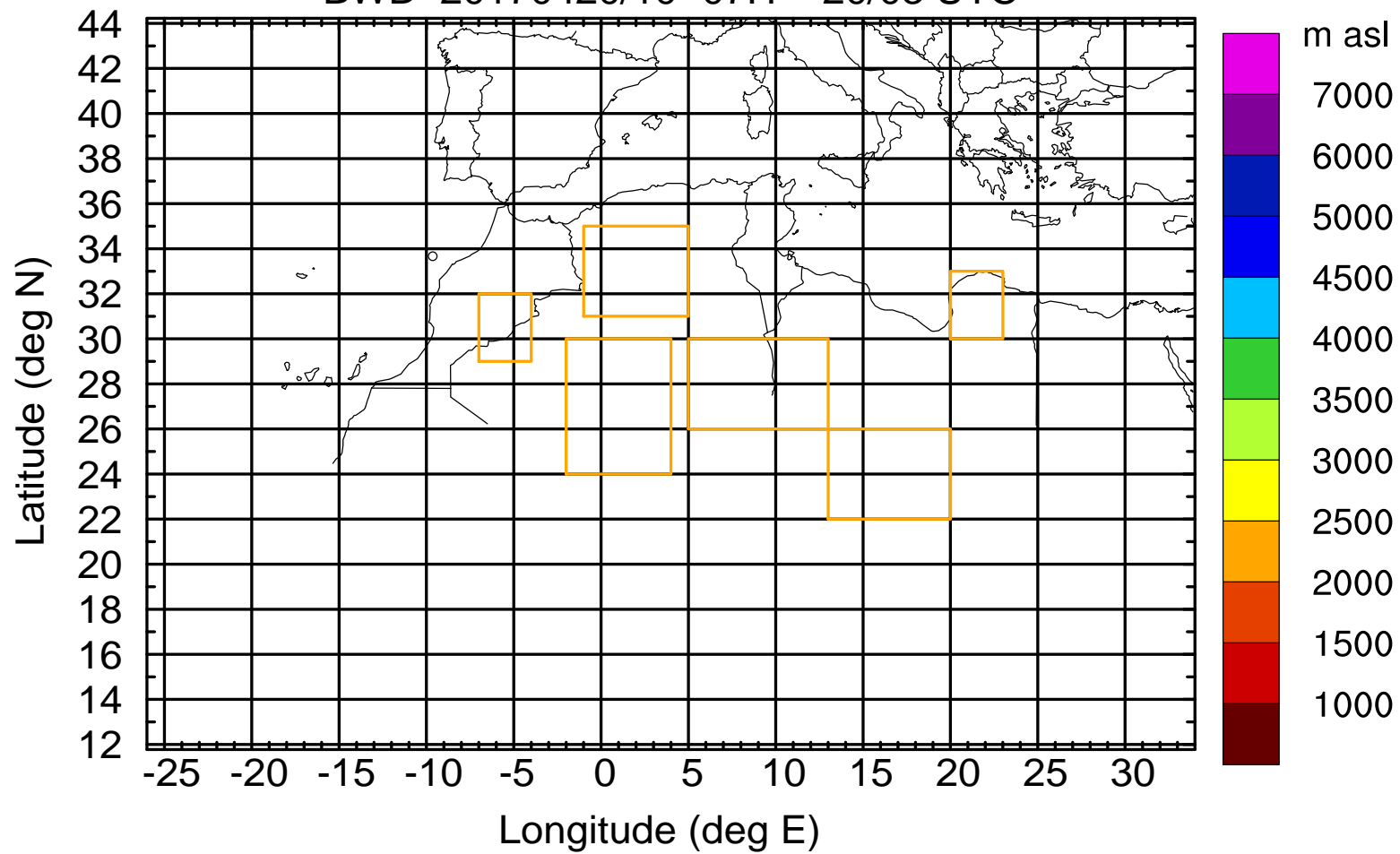
Level #1 of flight 170420a

BWD 20170420/10 -07H = 20/03 UTC



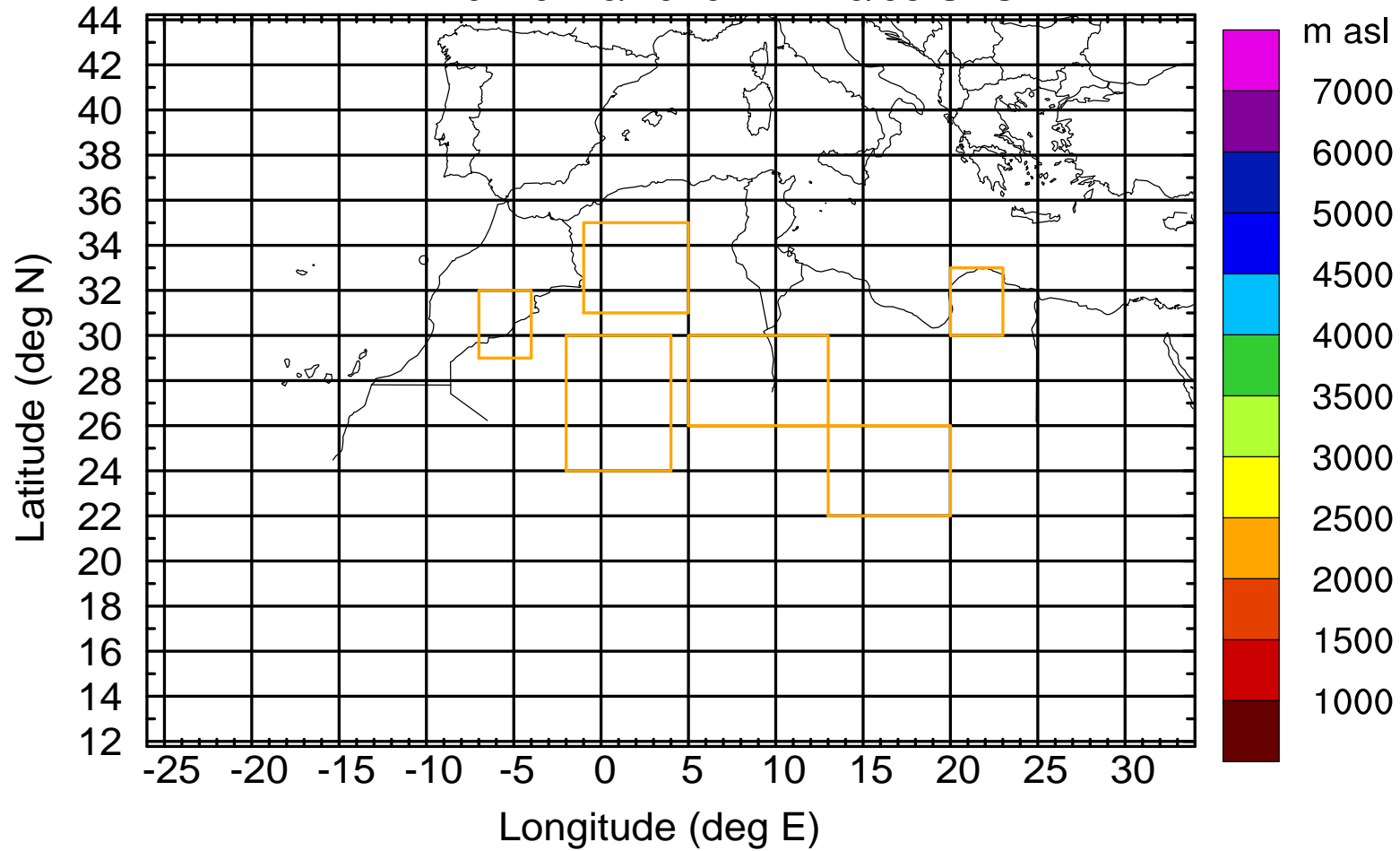
Level #1 of flight 170420a

BWD 20170420/10 -07H = 20/03 UTC



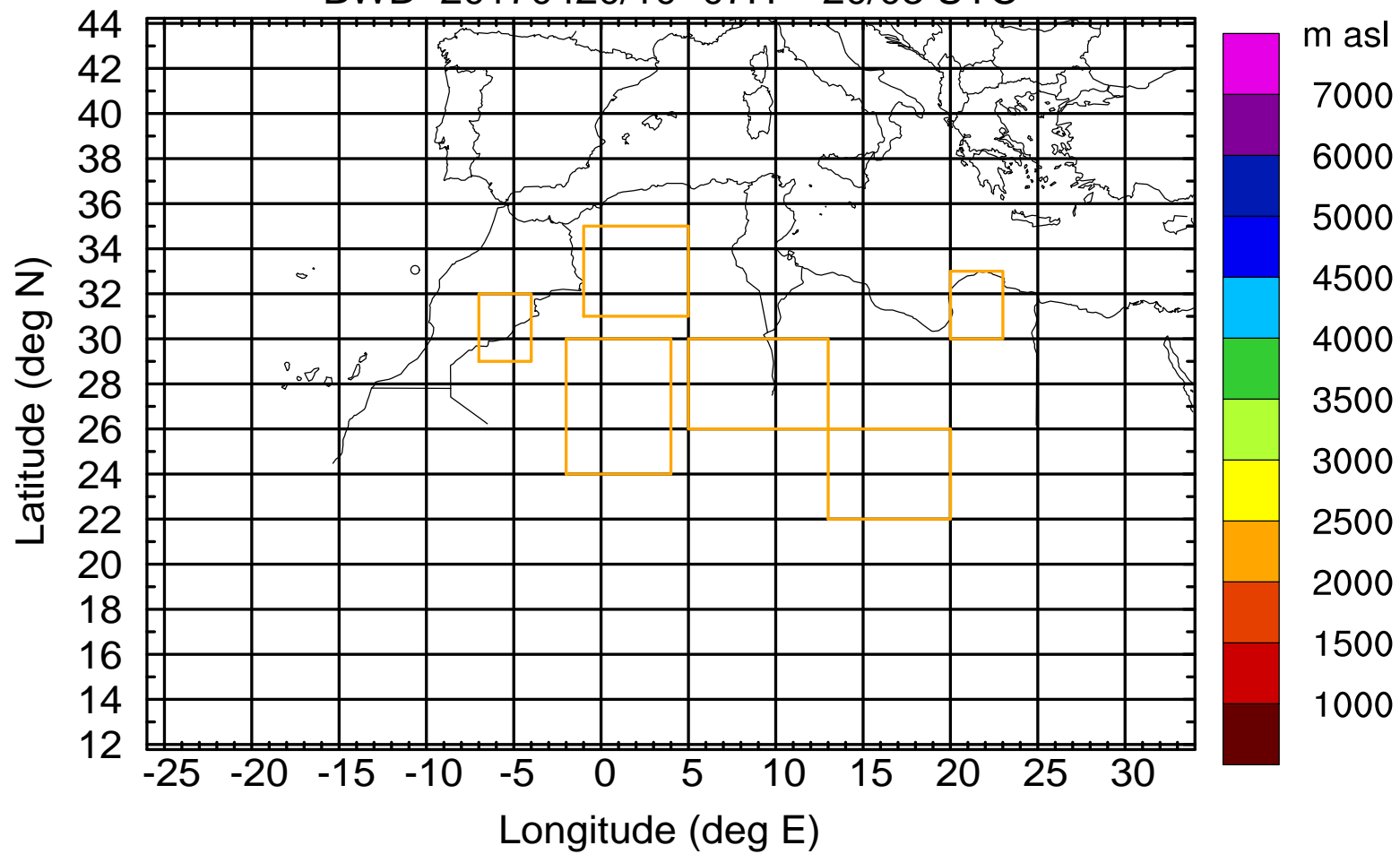
Level #1 of flight 170420a

BWD 20170420/10 -07H = 20/03 UTC



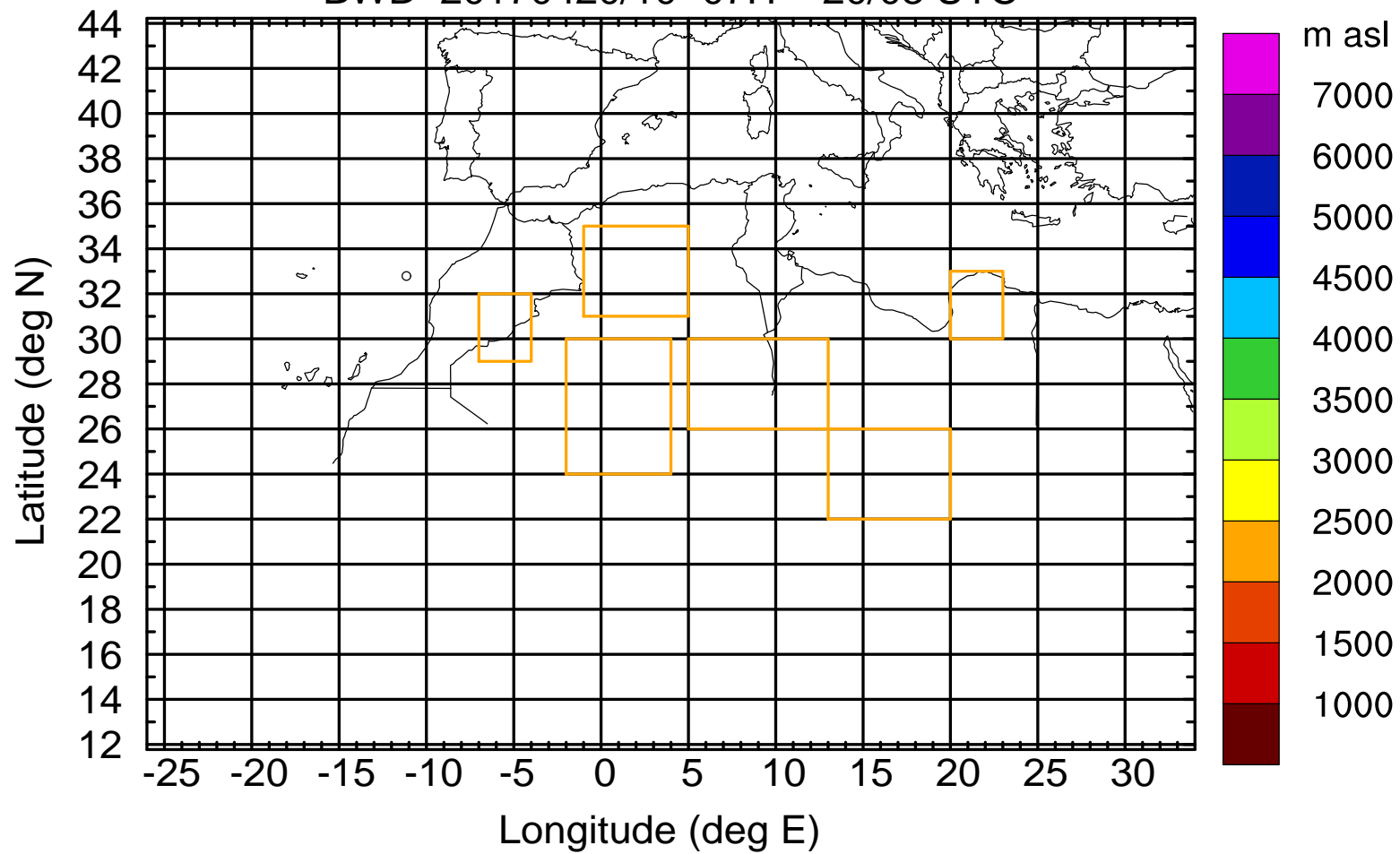
Level #1 of flight 170420a

BWD 20170420/10 -07H = 20/03 UTC



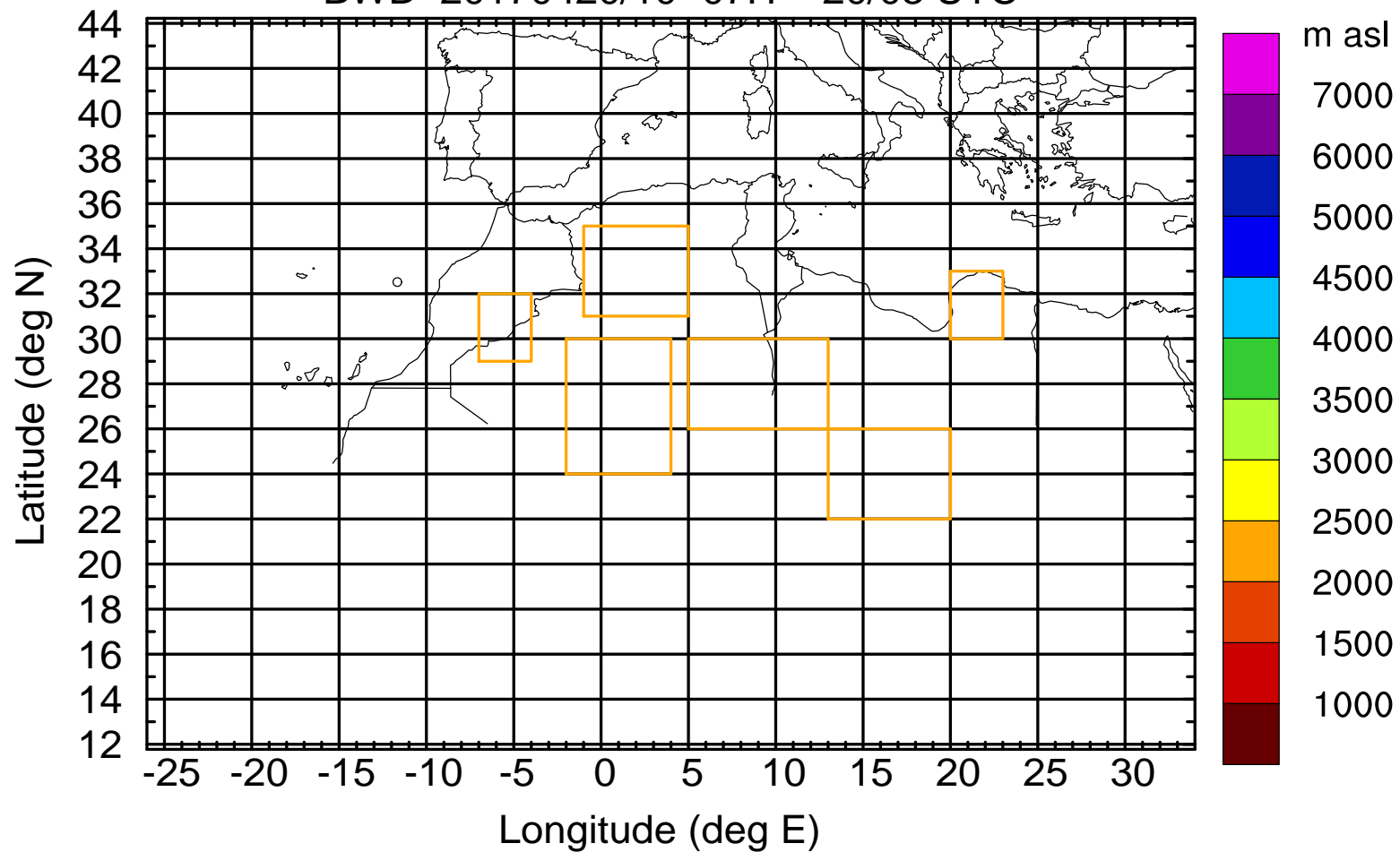
Level #1 of flight 170420a

BWD 20170420/10 -07H = 20/03 UTC



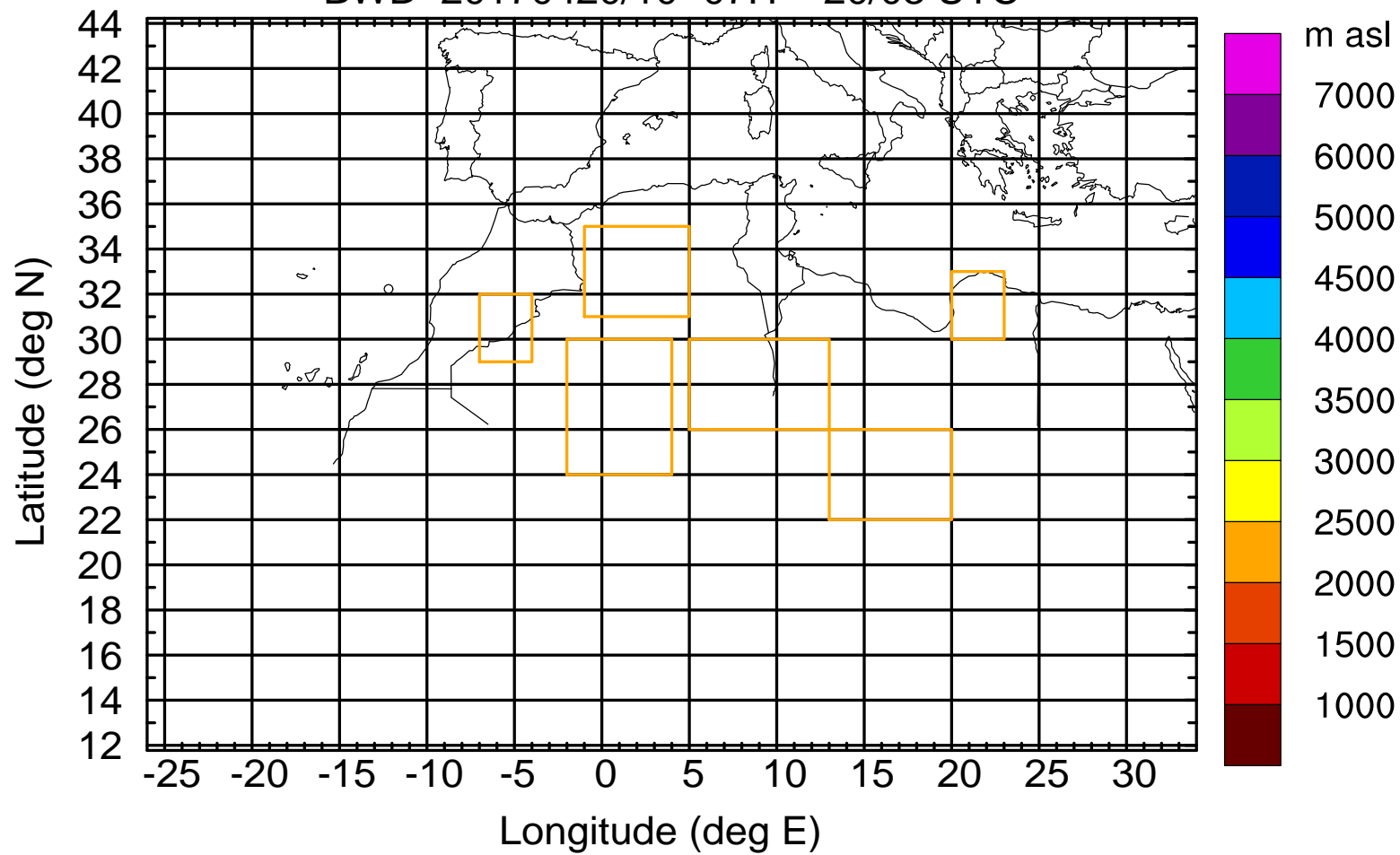
Level #1 of flight 170420a

BWD 20170420/10 -07H = 20/03 UTC



Level #1 of flight 170420a

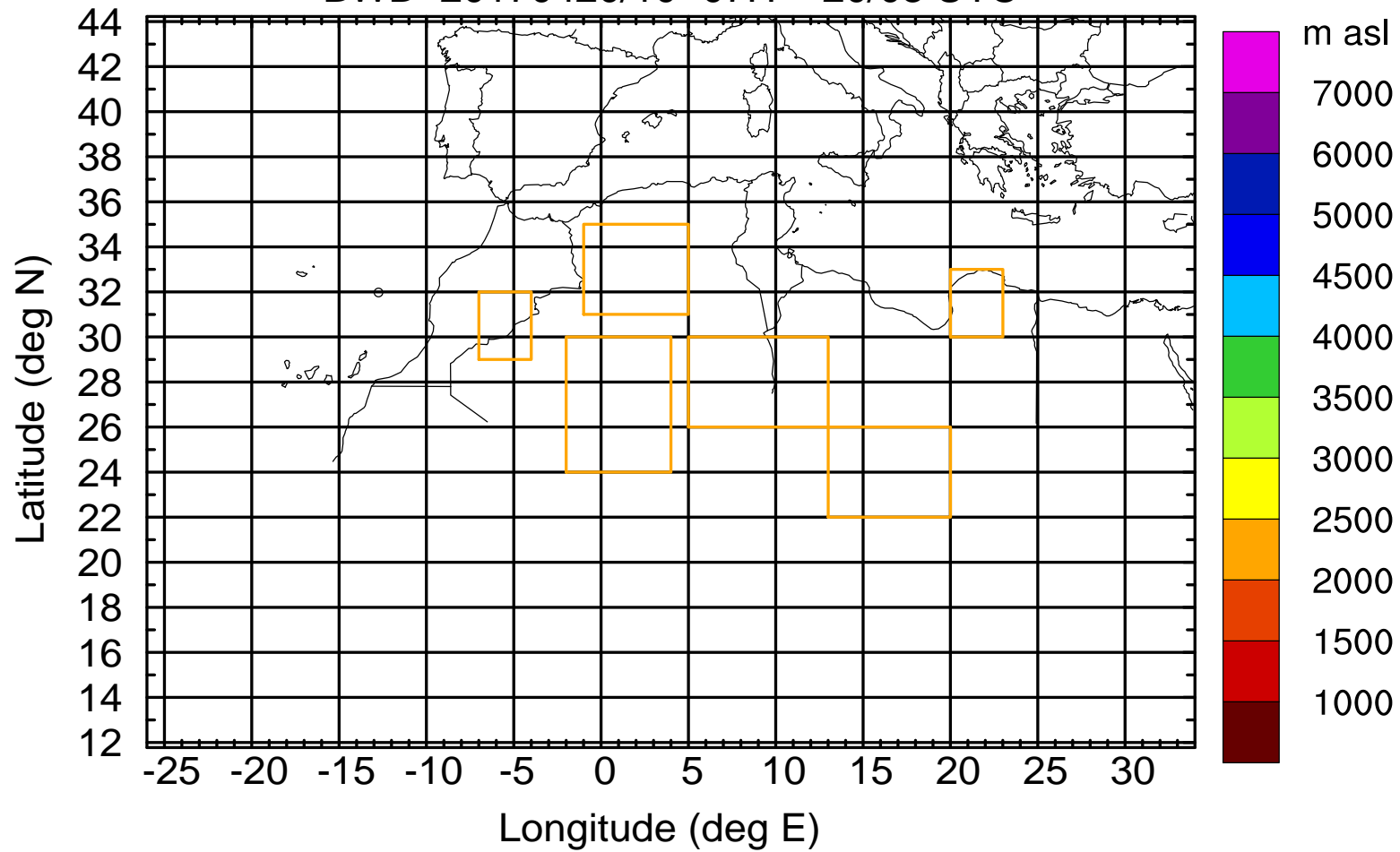
BWD 20170420/10 -07H = 20/03 UTC





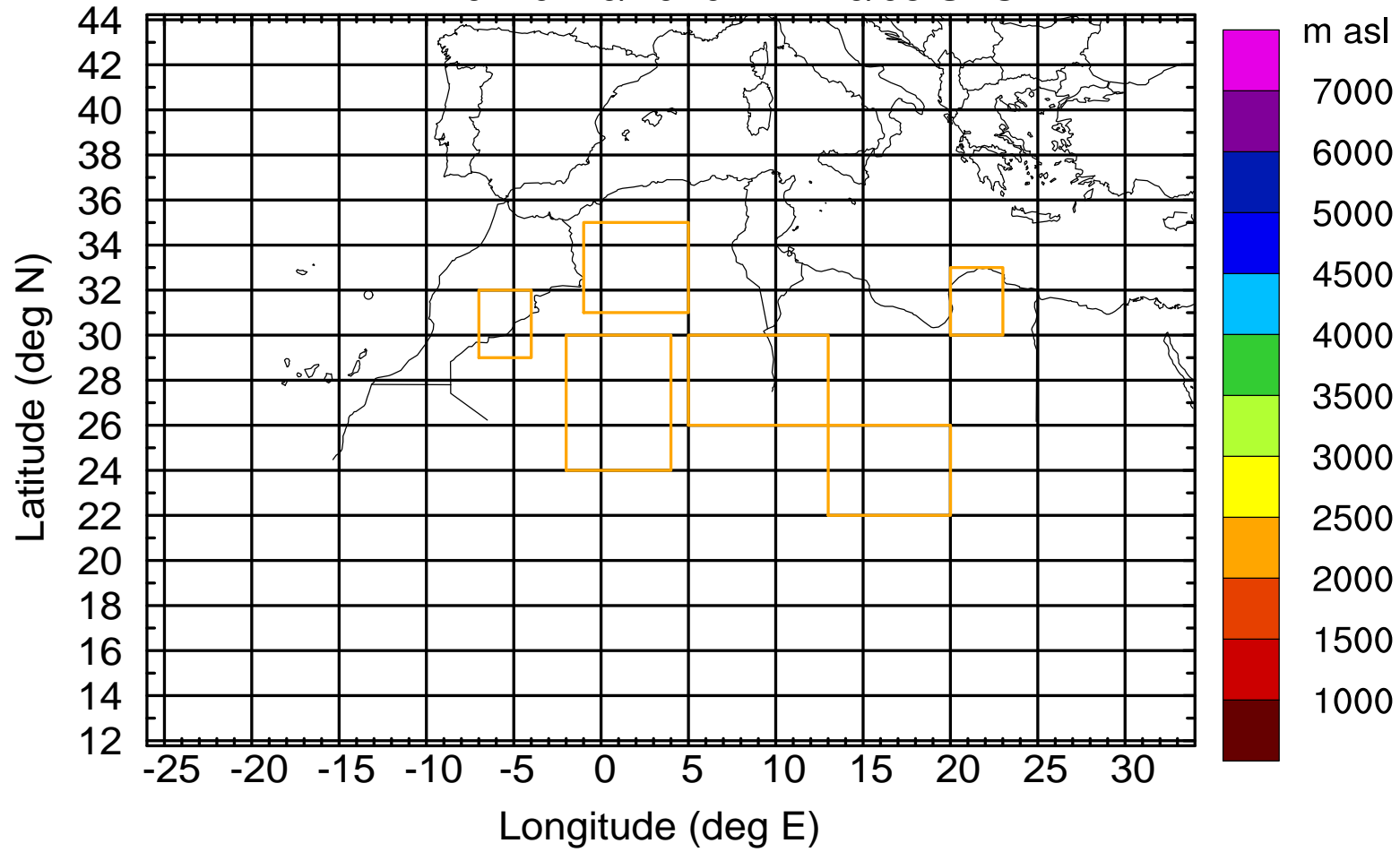
Level #1 of flight 170420a

BWD 20170420/10 -07H = 20/03 UTC



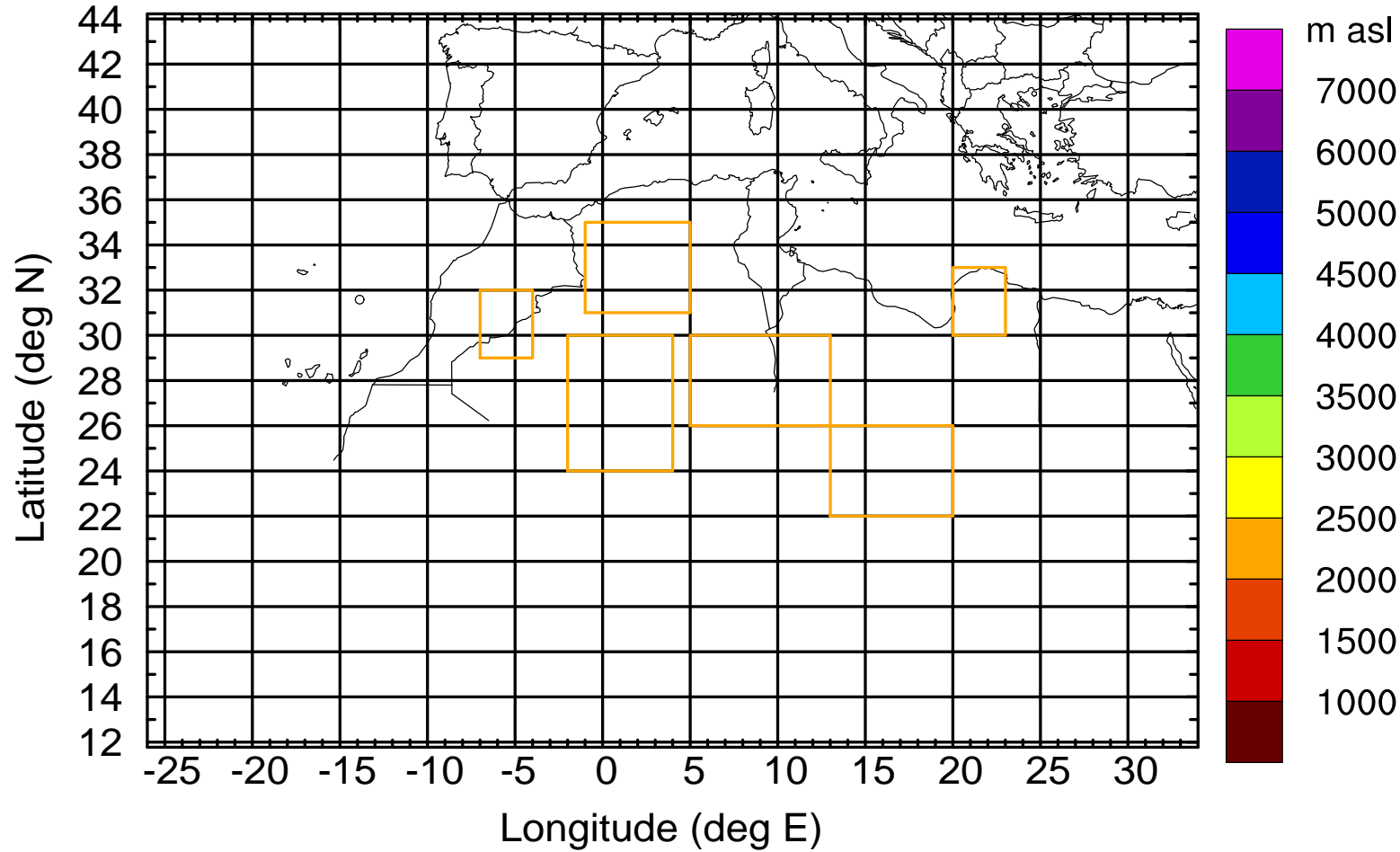
Level #1 of flight 170420a

BWD 20170420/10 -07H = 20/03 UTC



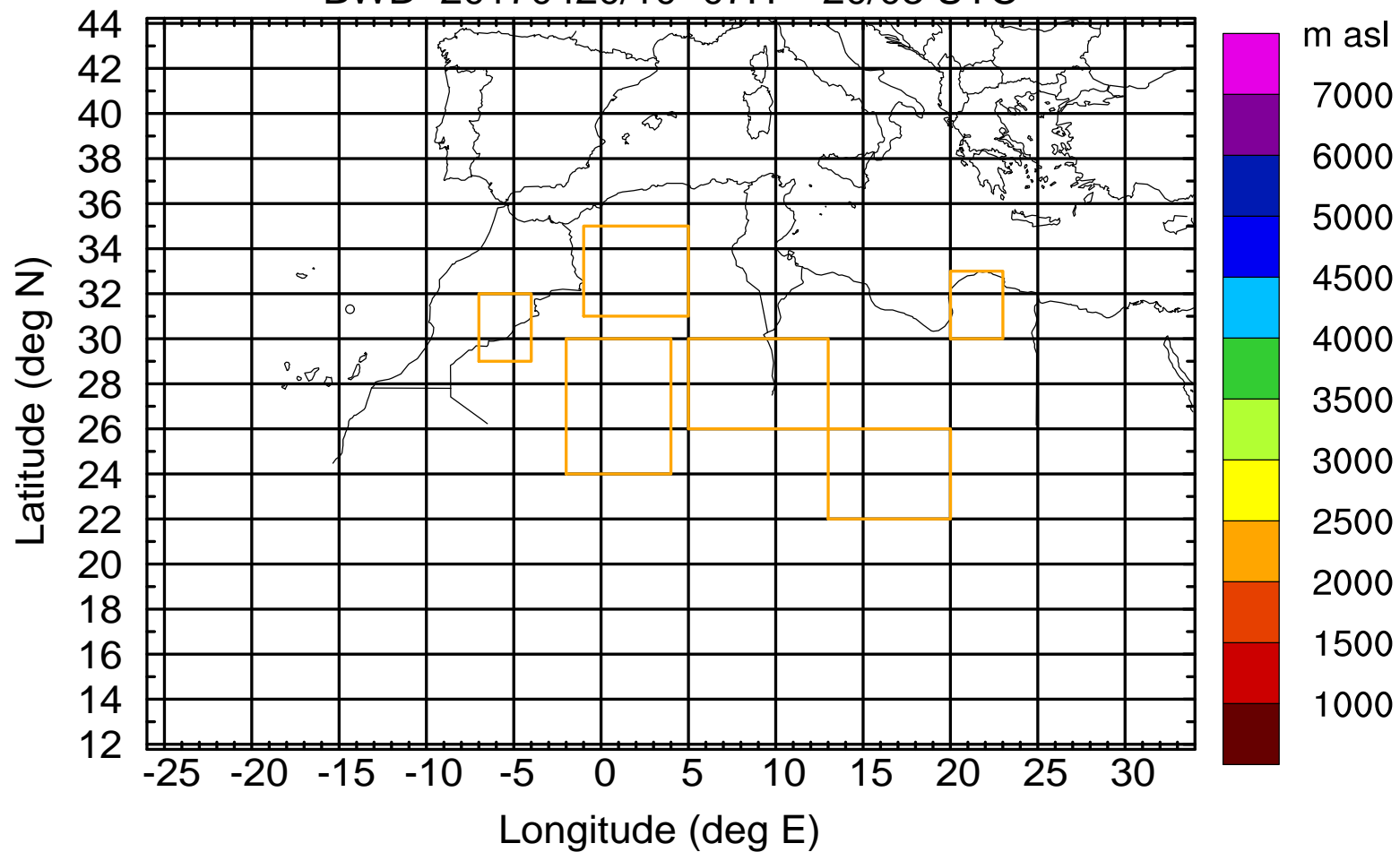
Level #1 of flight 170420a

BWD 20170420/10 -07H = 20/03 UTC



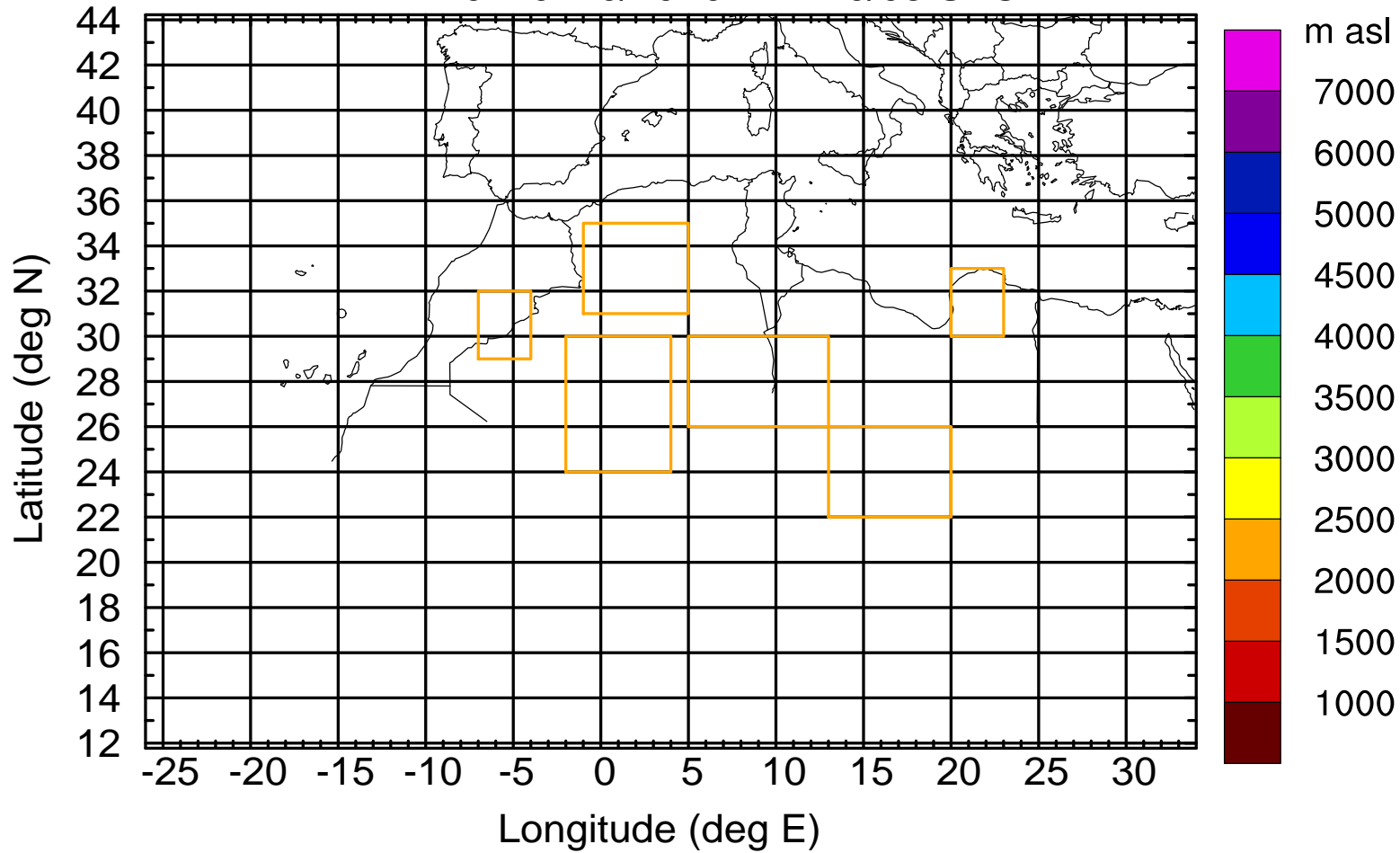
Level #1 of flight 170420a

BWD 20170420/10 -07H = 20/03 UTC



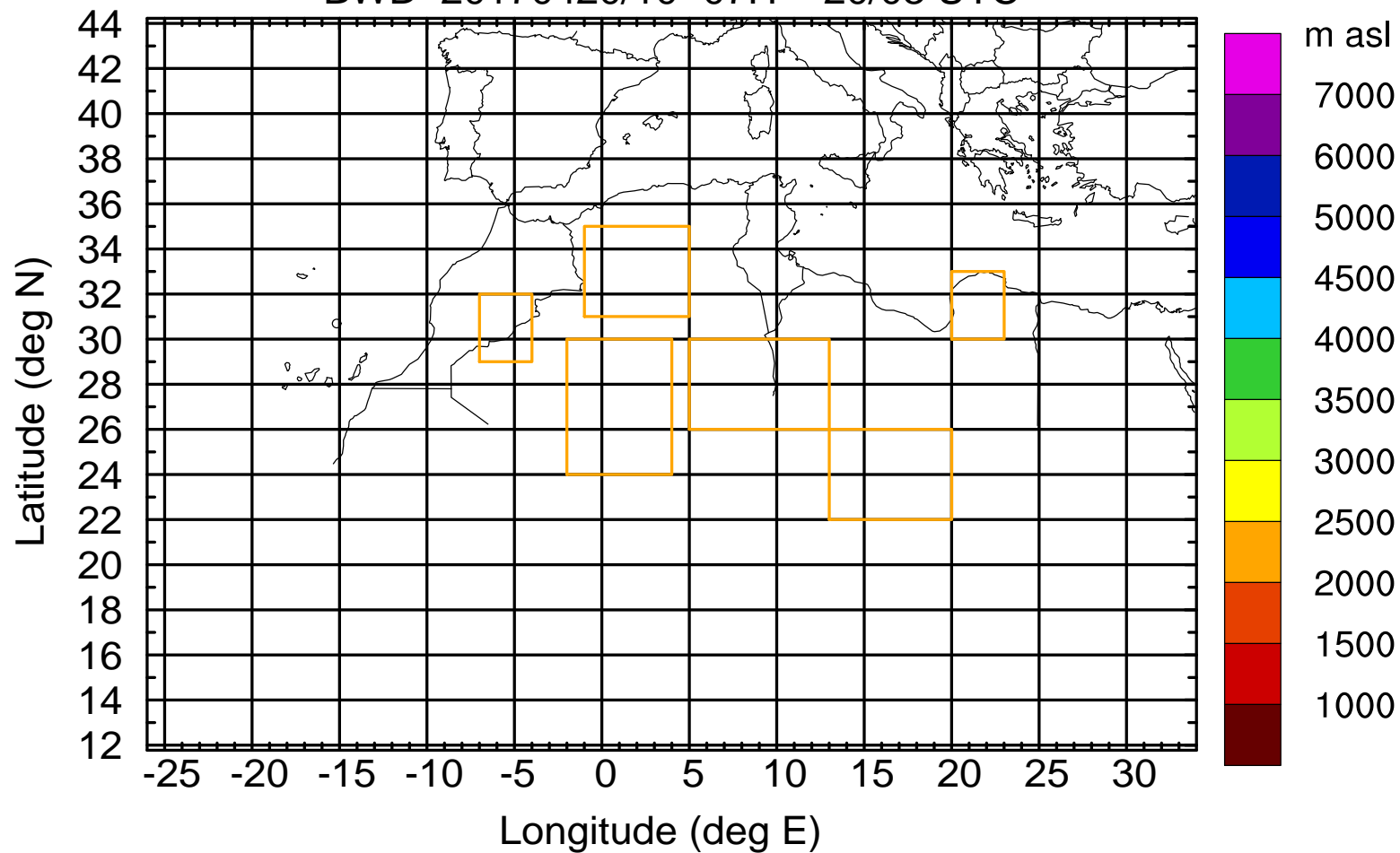
Level #1 of flight 170420a

BWD 20170420/10 -07H = 20/03 UTC



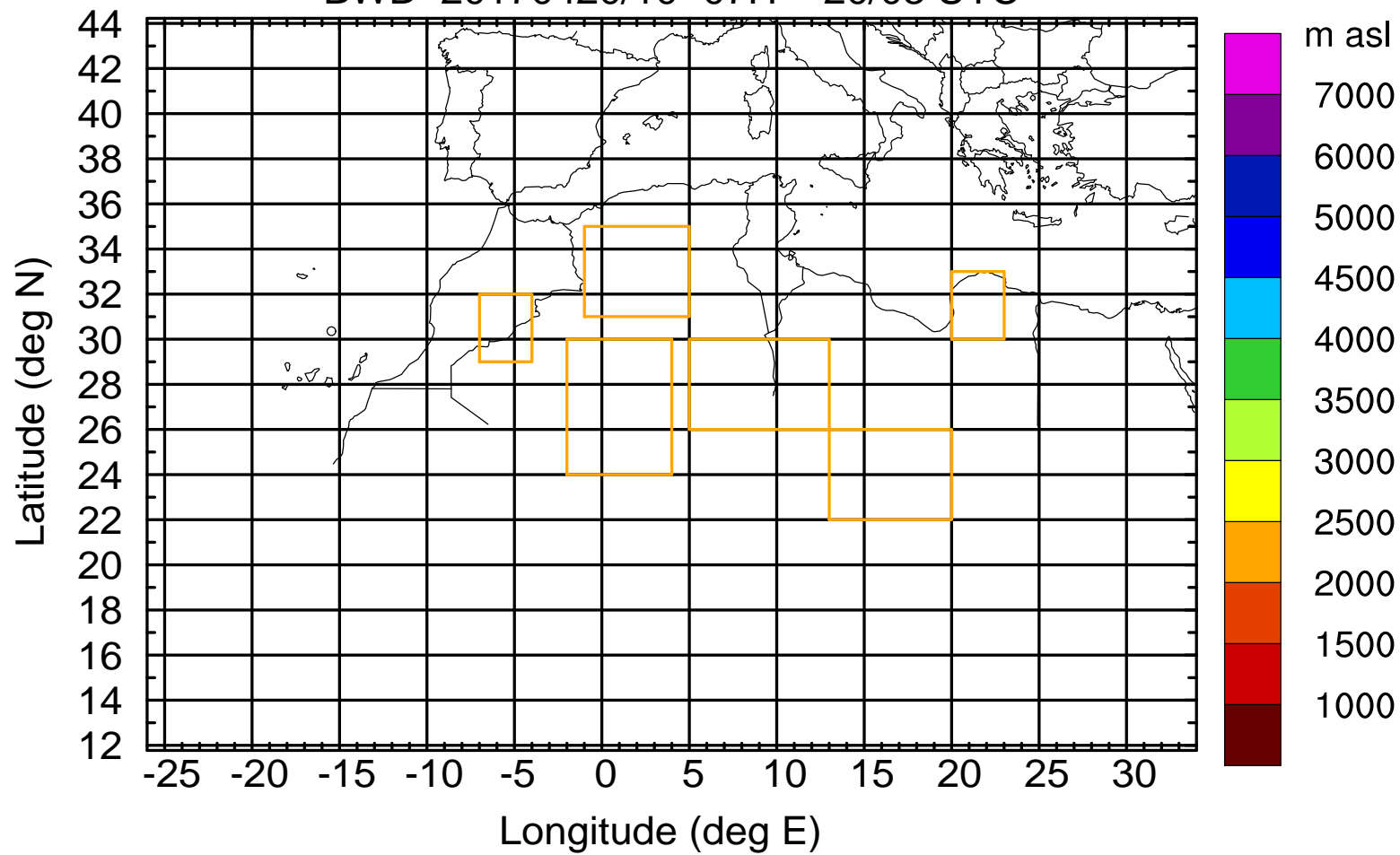
Level #1 of flight 170420a

BWD 20170420/10 -07H = 20/03 UTC



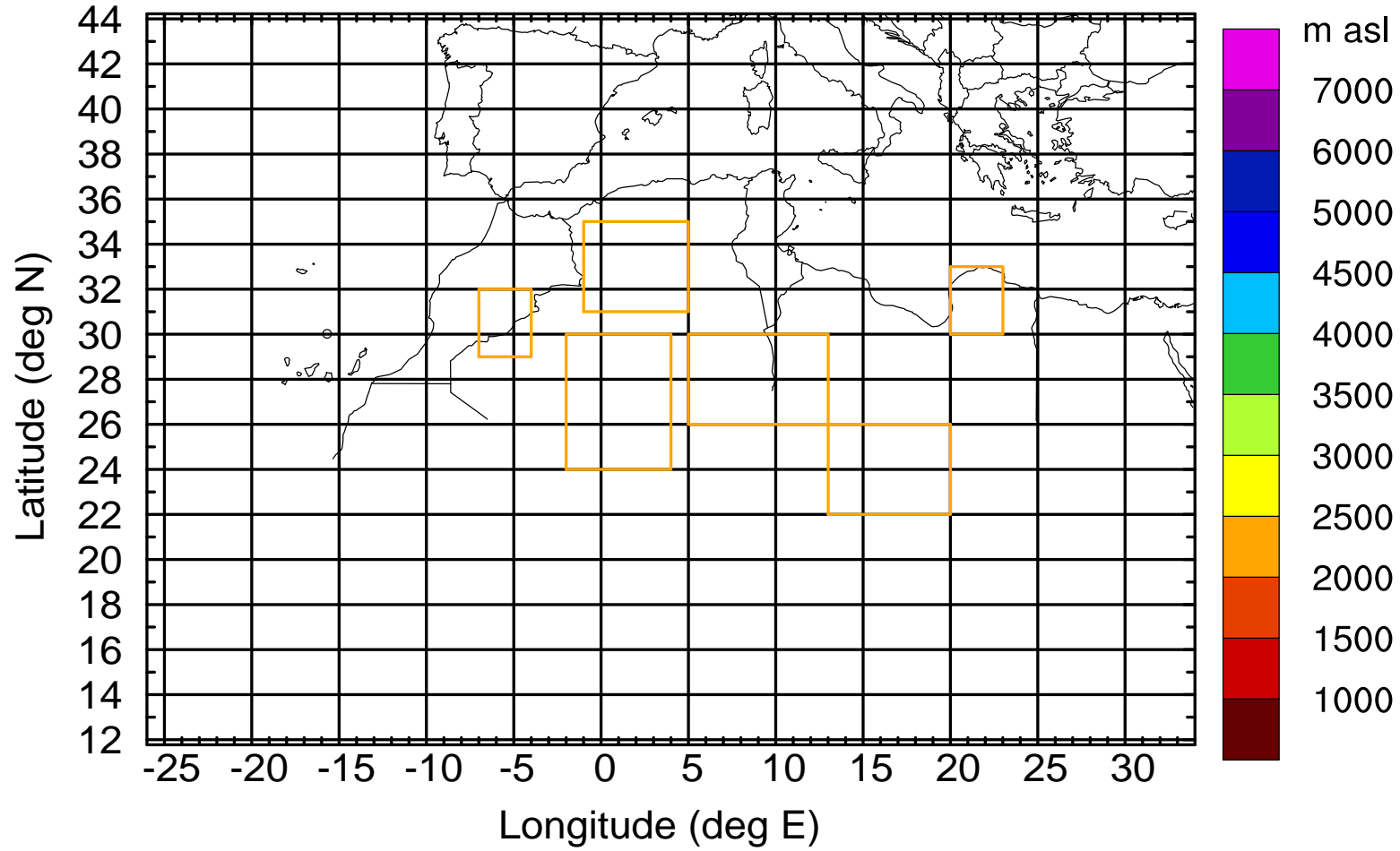
Level #1 of flight 170420a

BWD 20170420/10 -07H = 20/03 UTC



Level #1 of flight 170420a

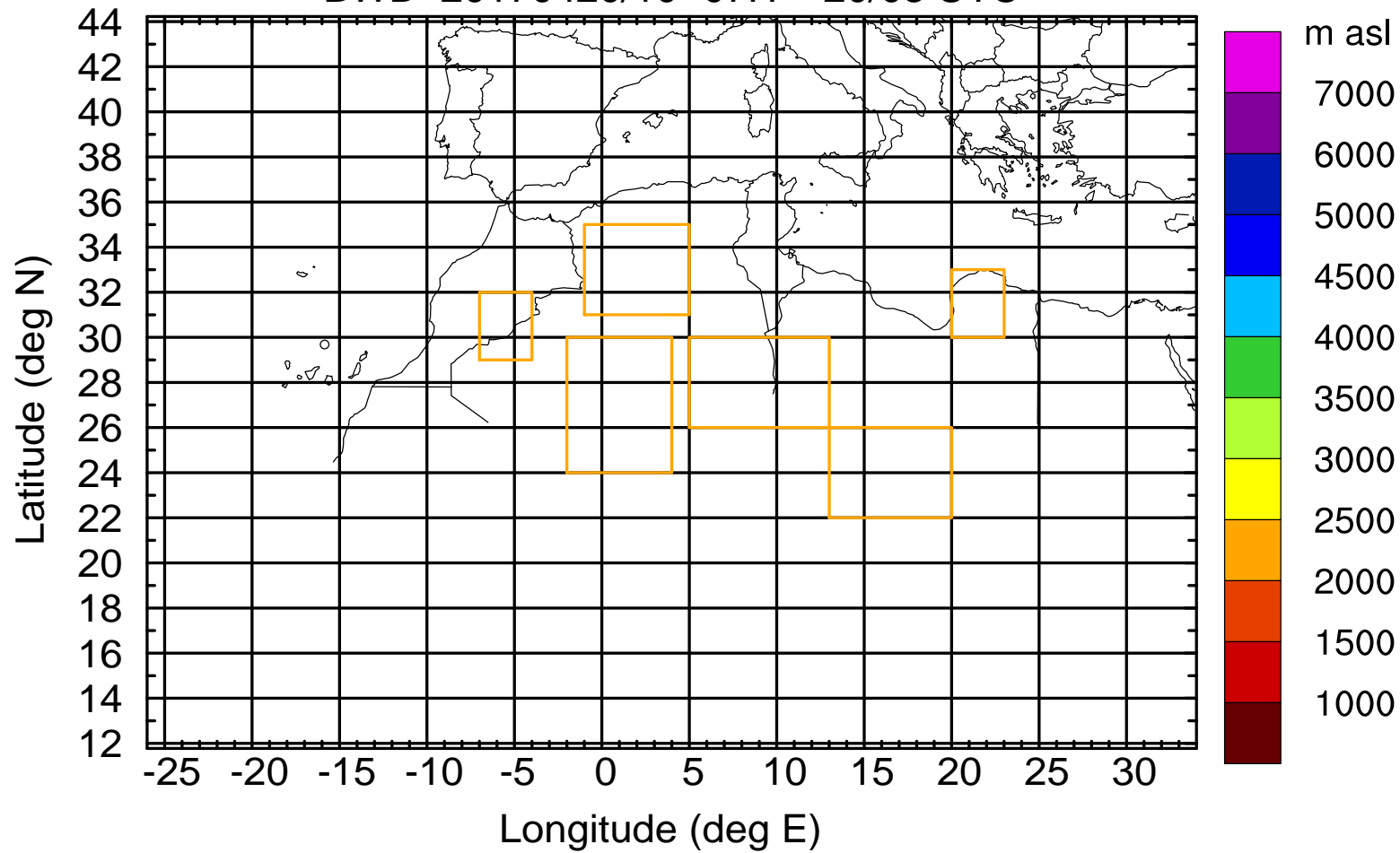
BWD 20170420/10 -07H = 20/03 UTC





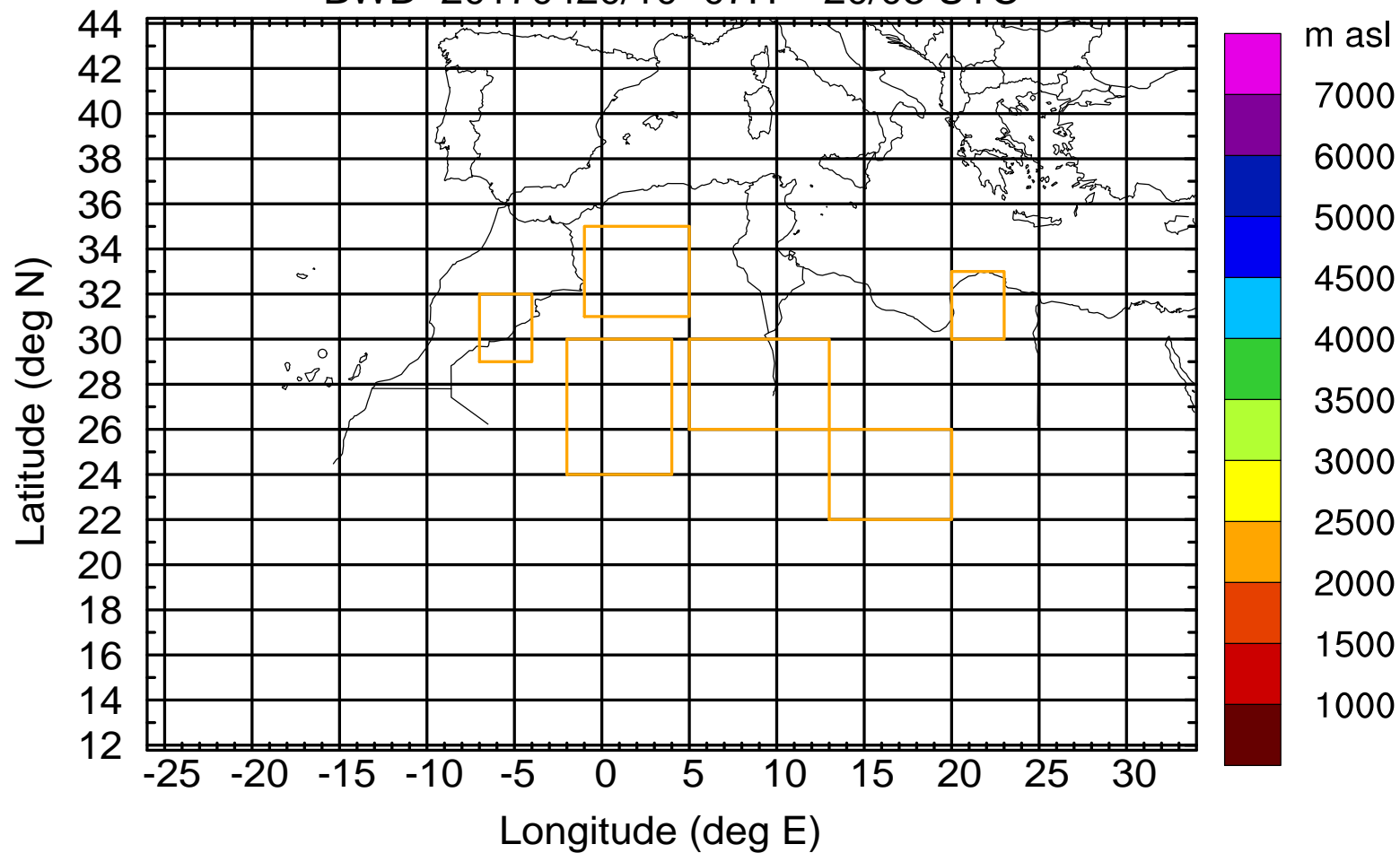
Level #1 of flight 170420a

BWD 20170420/10 -07H = 20/03 UTC



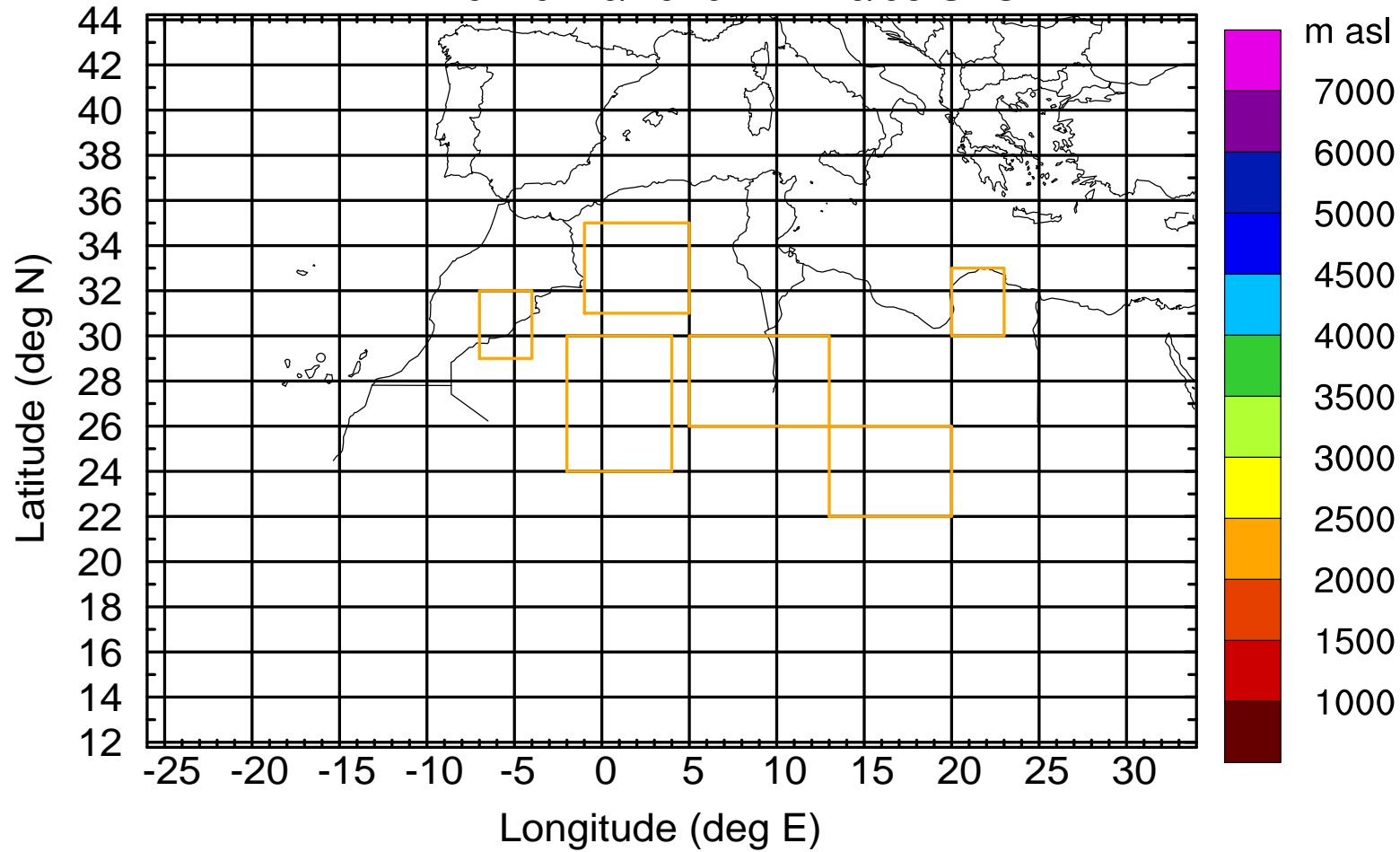
Level #1 of flight 170420a

BWD 20170420/10 -07H = 20/03 UTC



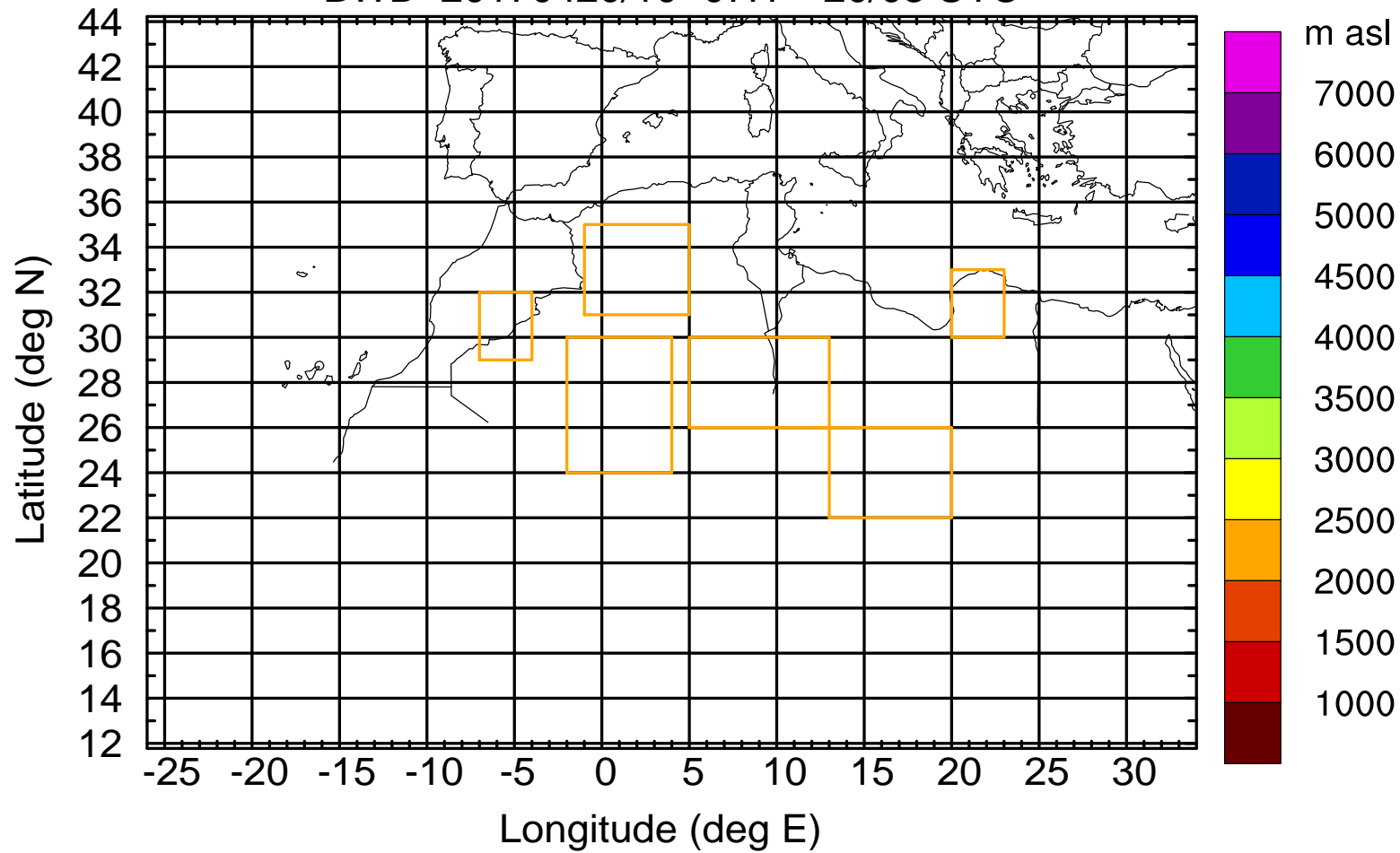
Level #1 of flight 170420a

BWD 20170420/10 -07H = 20/03 UTC



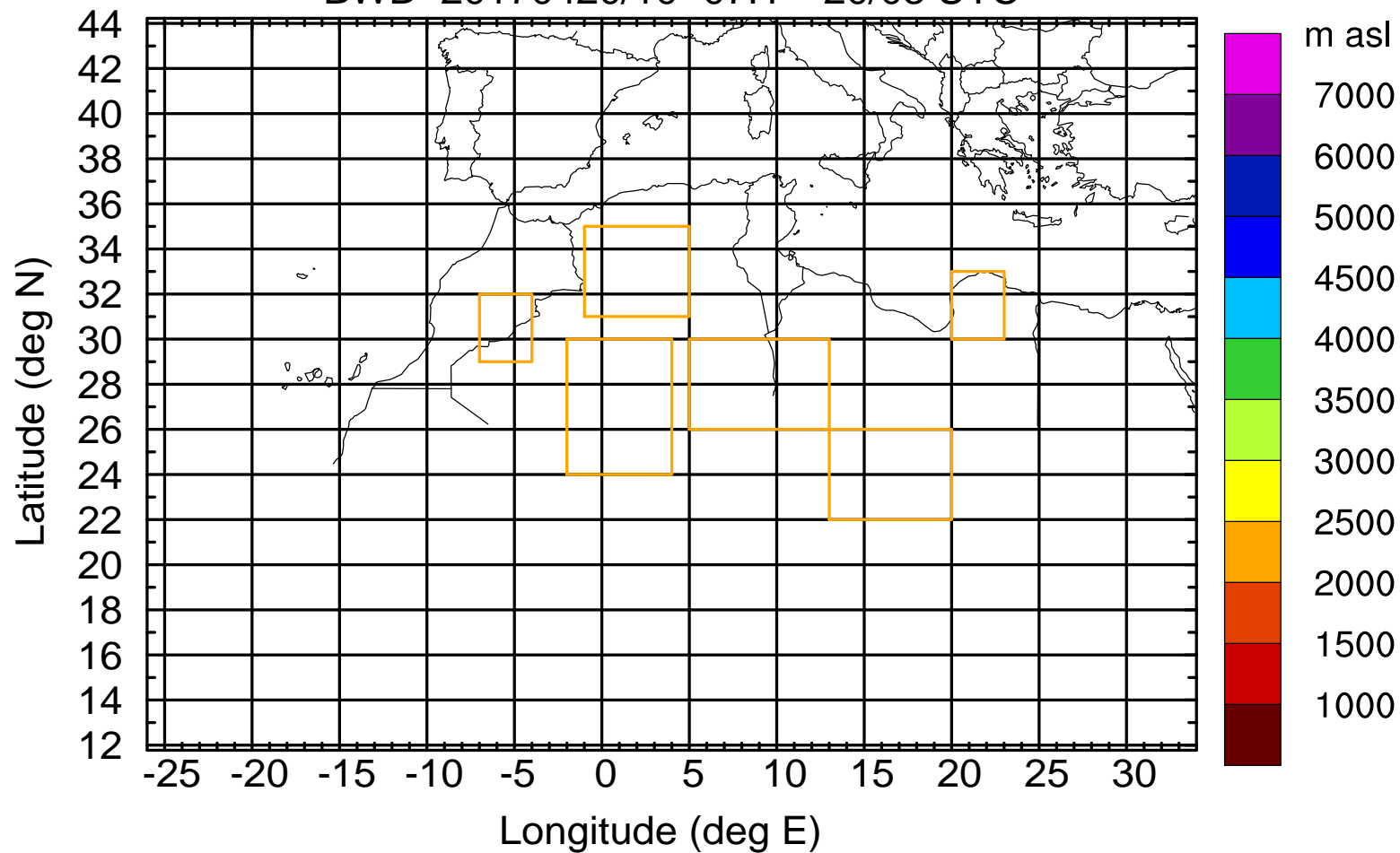
Level #1 of flight 170420a

BWD 20170420/10 -07H = 20/03 UTC



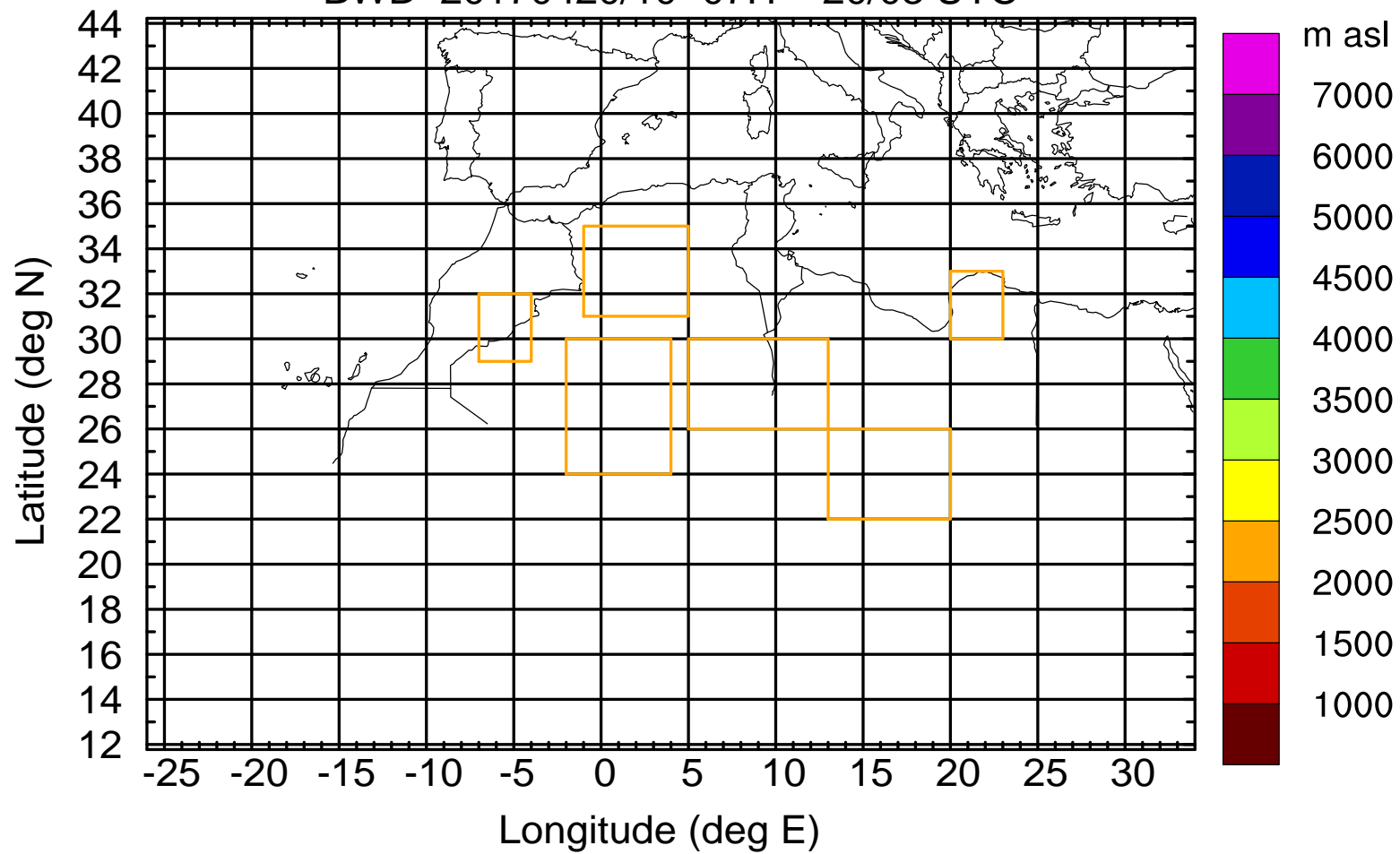
Level #1 of flight 170420a

BWD 20170420/10 -07H = 20/03 UTC



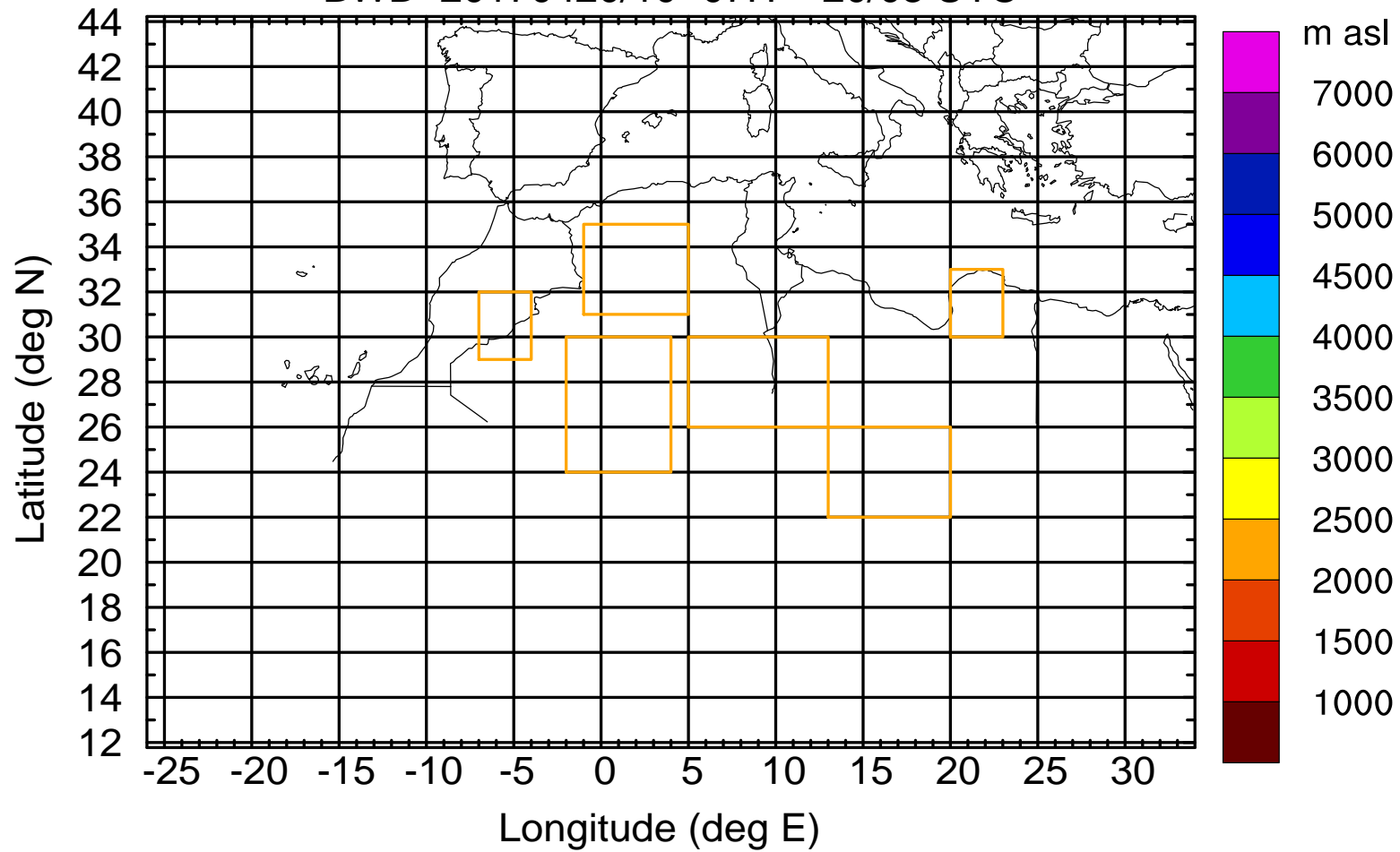
Level #1 of flight 170420a

BWD 20170420/10 -07H = 20/03 UTC



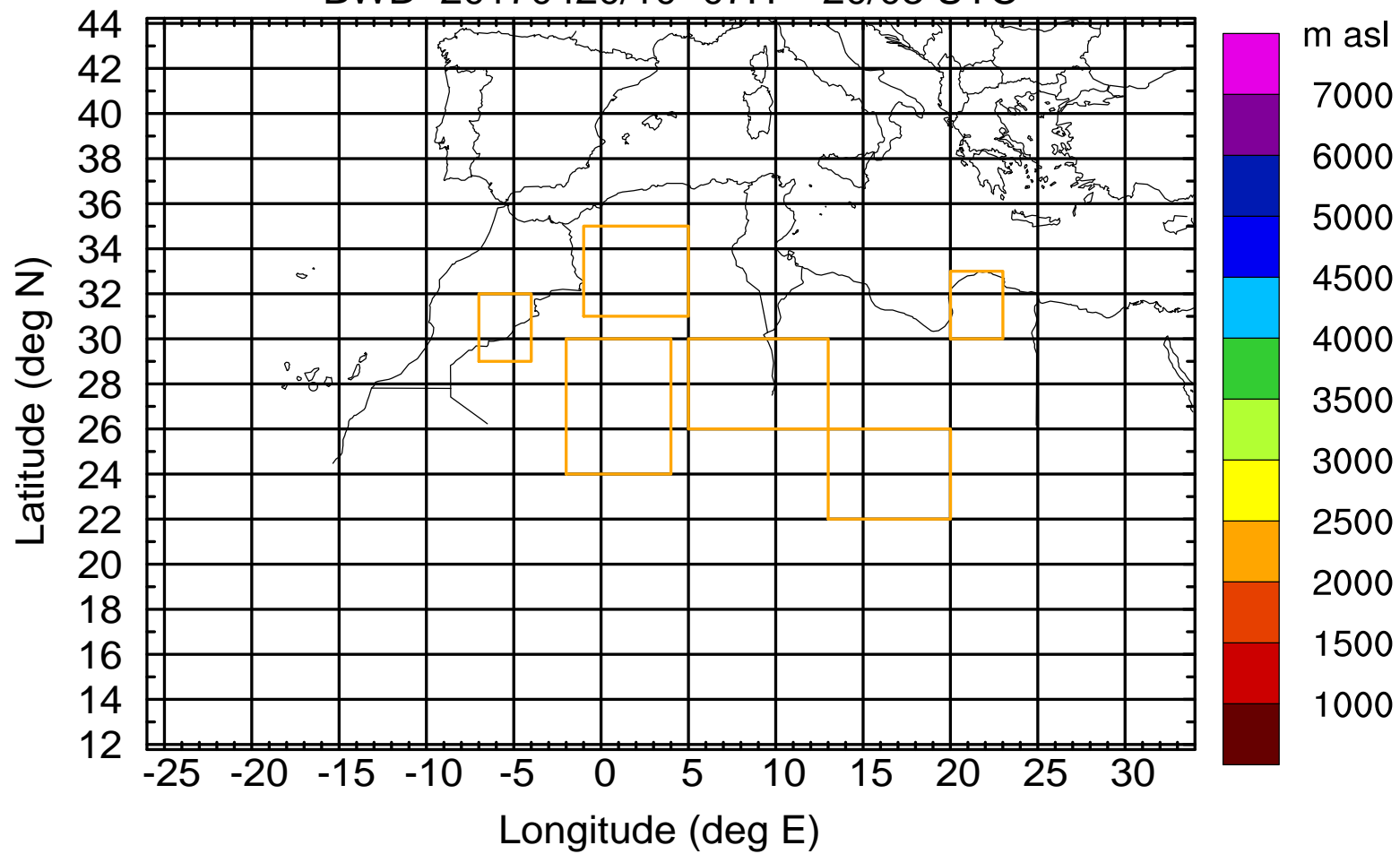
Level #1 of flight 170420a

BWD 20170420/10 -07H = 20/03 UTC



Level #1 of flight 170420a

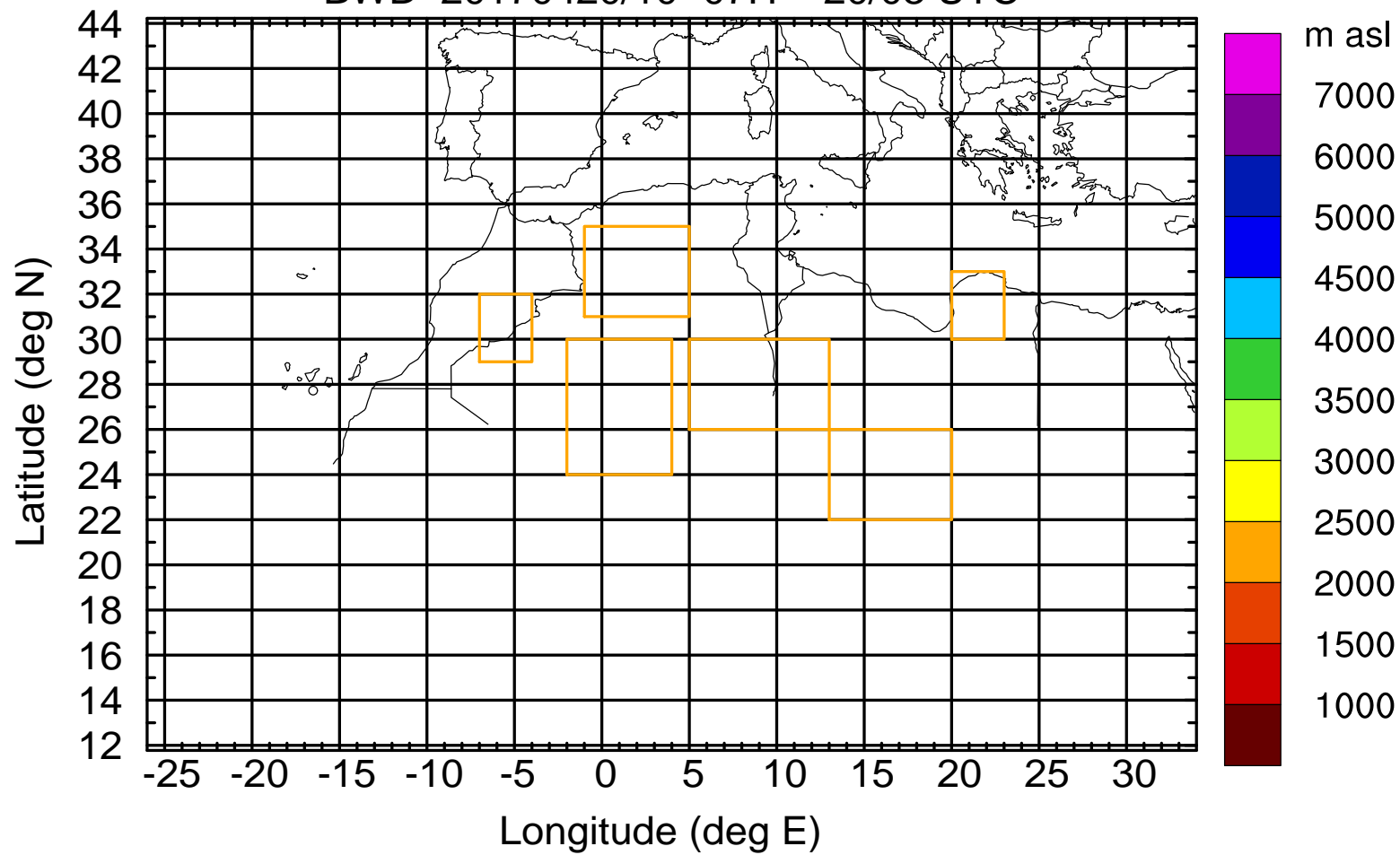
BWD 20170420/10 -07H = 20/03 UTC





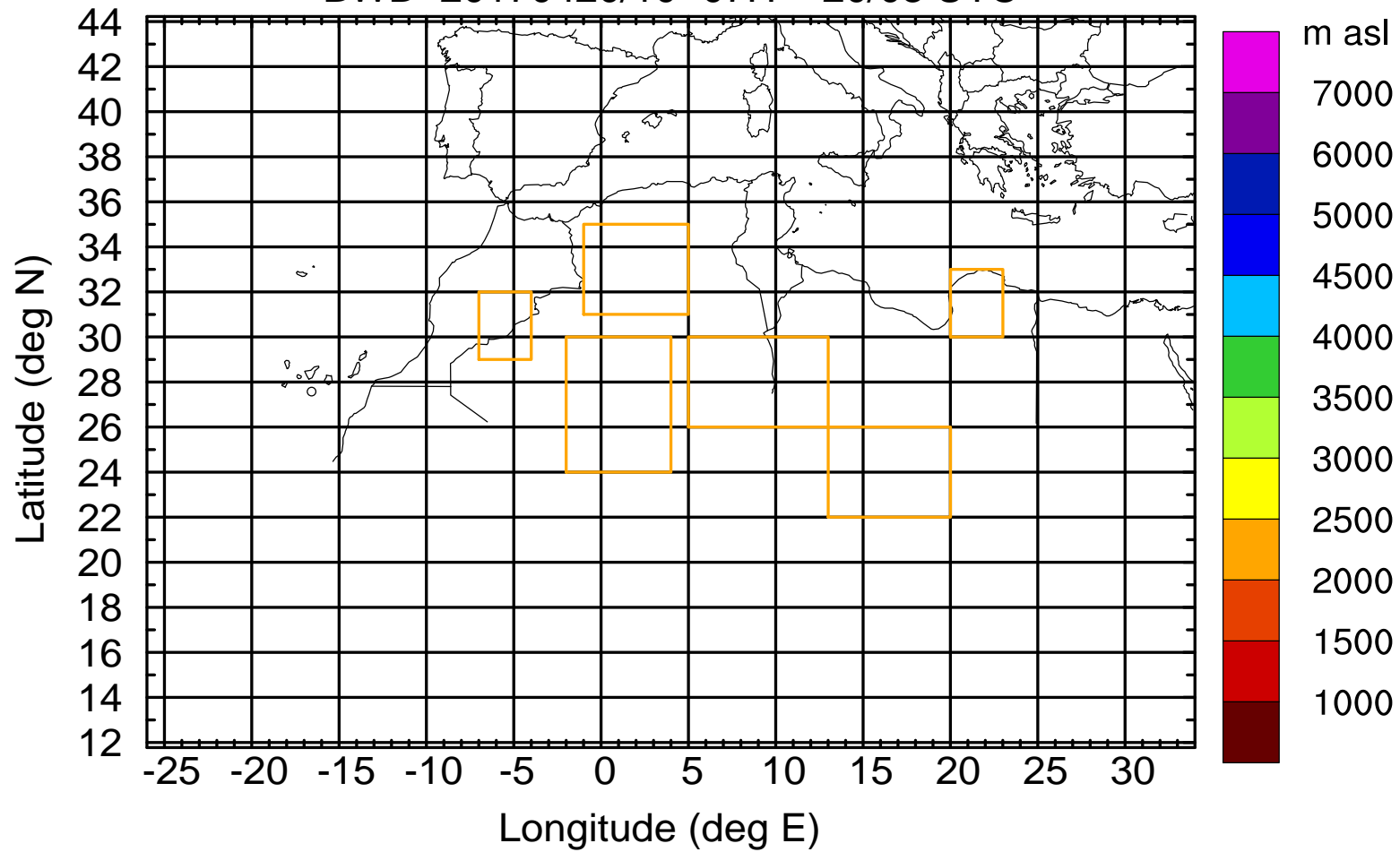
Level #1 of flight 170420a

BWD 20170420/10 -07H = 20/03 UTC



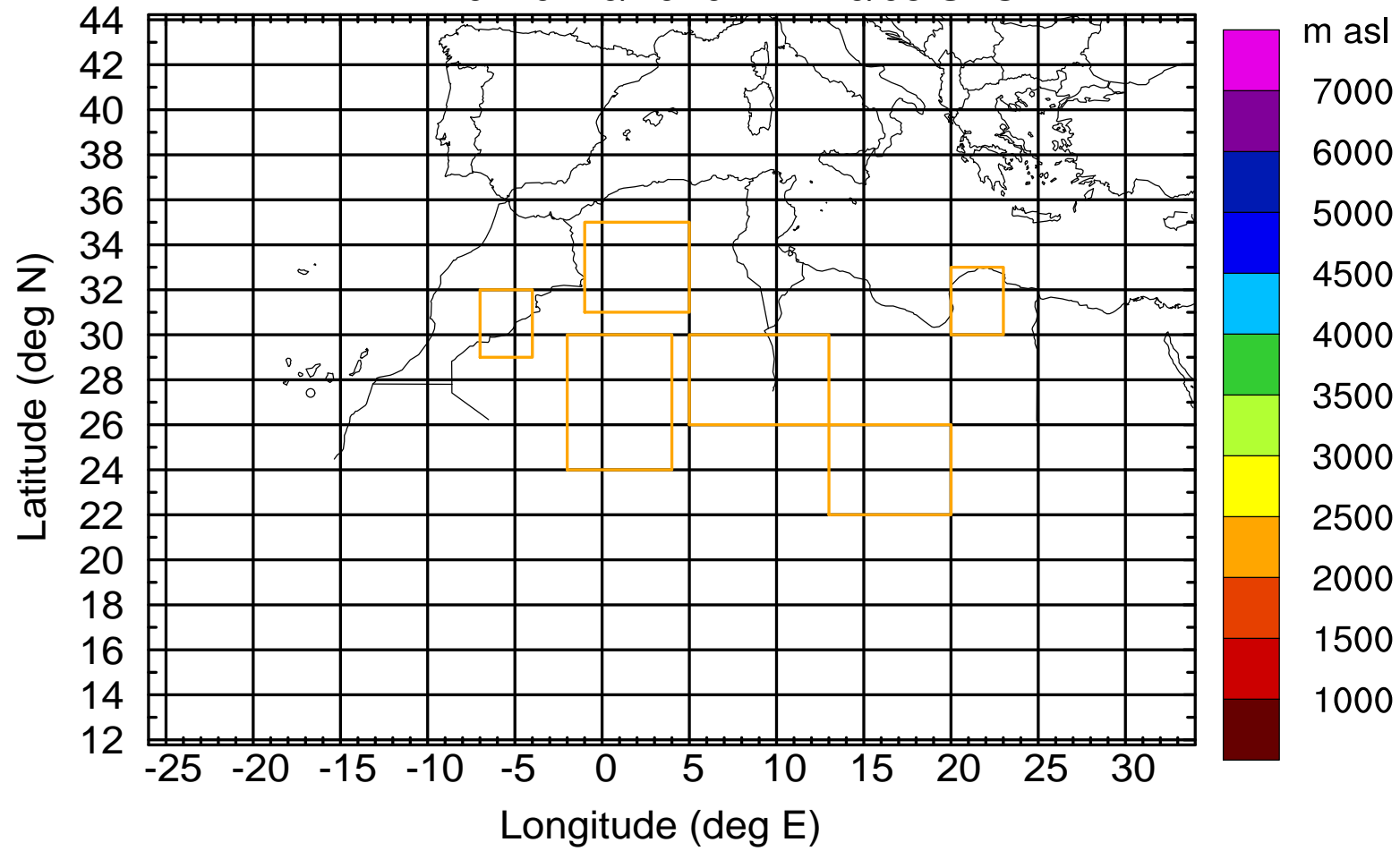
Level #1 of flight 170420a

BWD 20170420/10 -07H = 20/03 UTC



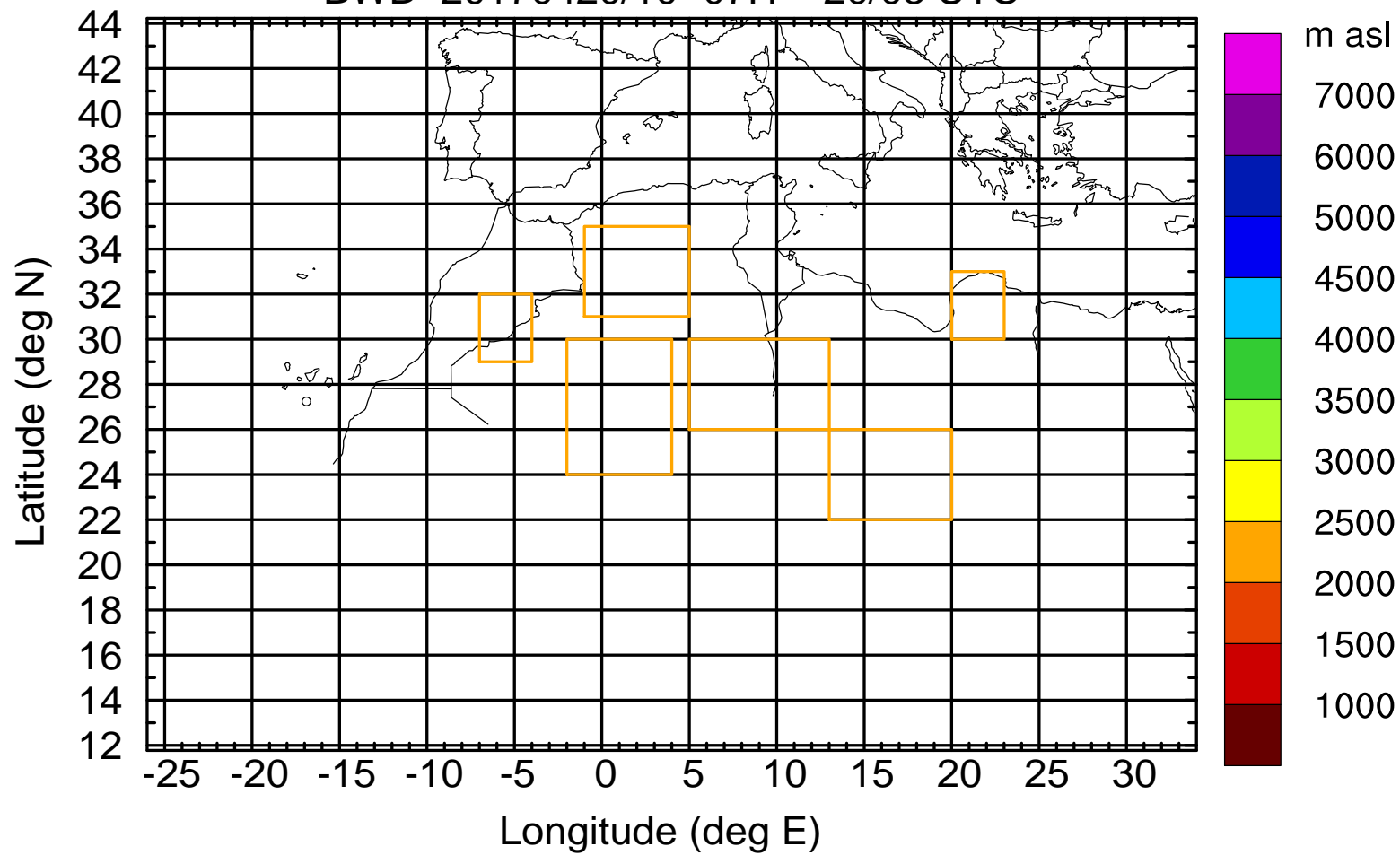
Level #1 of flight 170420a

BWD 20170420/10 -07H = 20/03 UTC



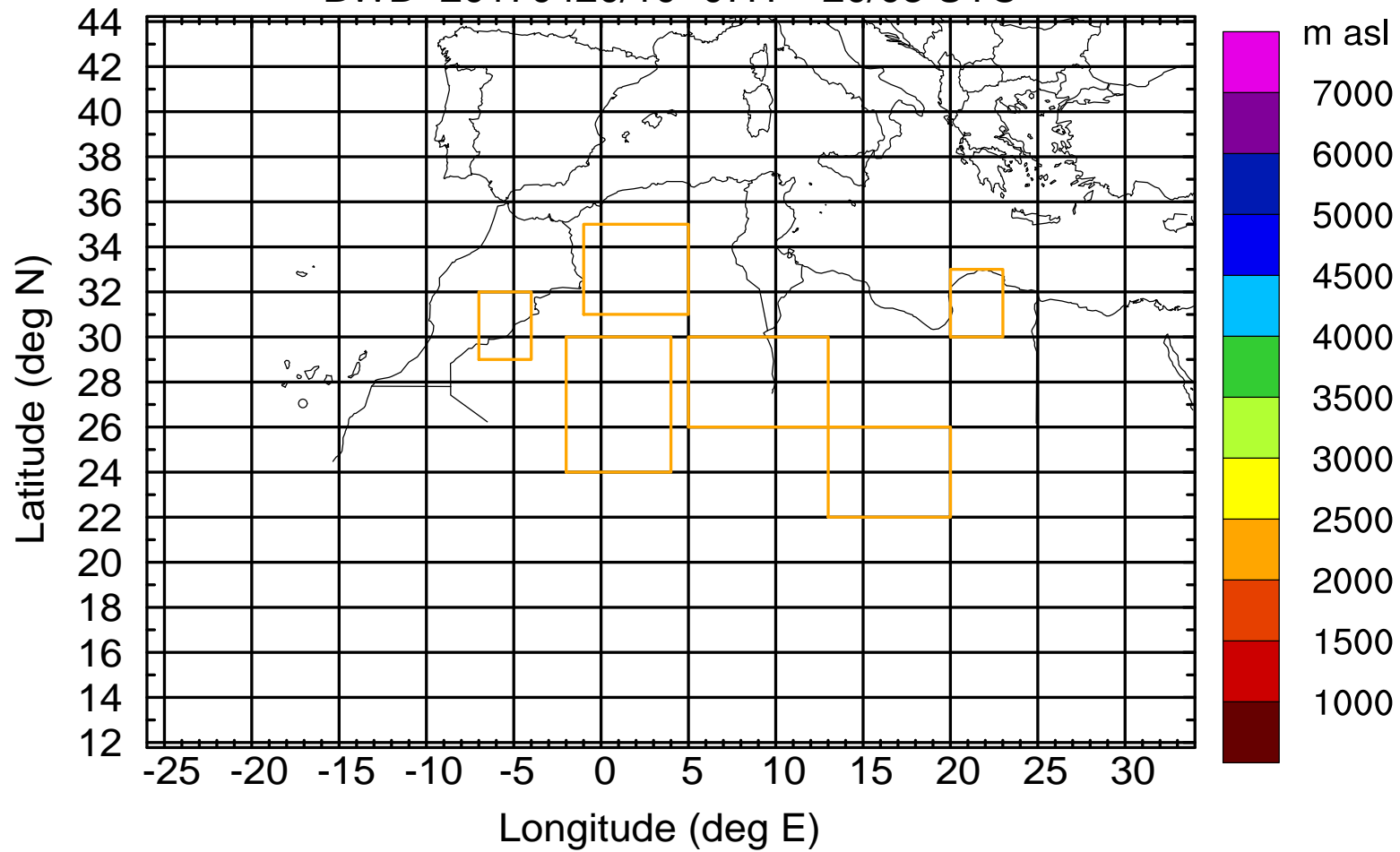
Level #1 of flight 170420a

BWD 20170420/10 -07H = 20/03 UTC



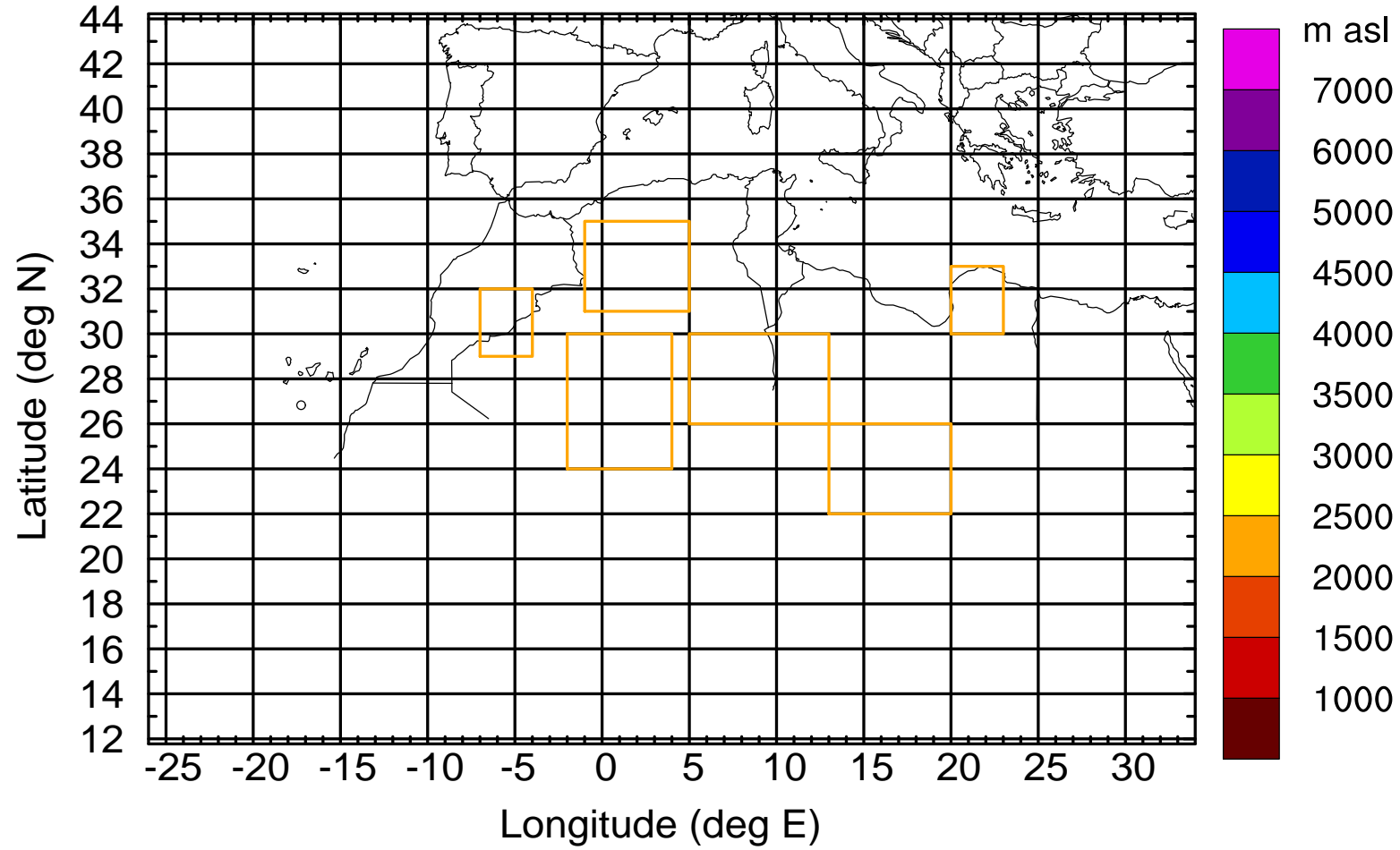
Level #1 of flight 170420a

BWD 20170420/10 -07H = 20/03 UTC



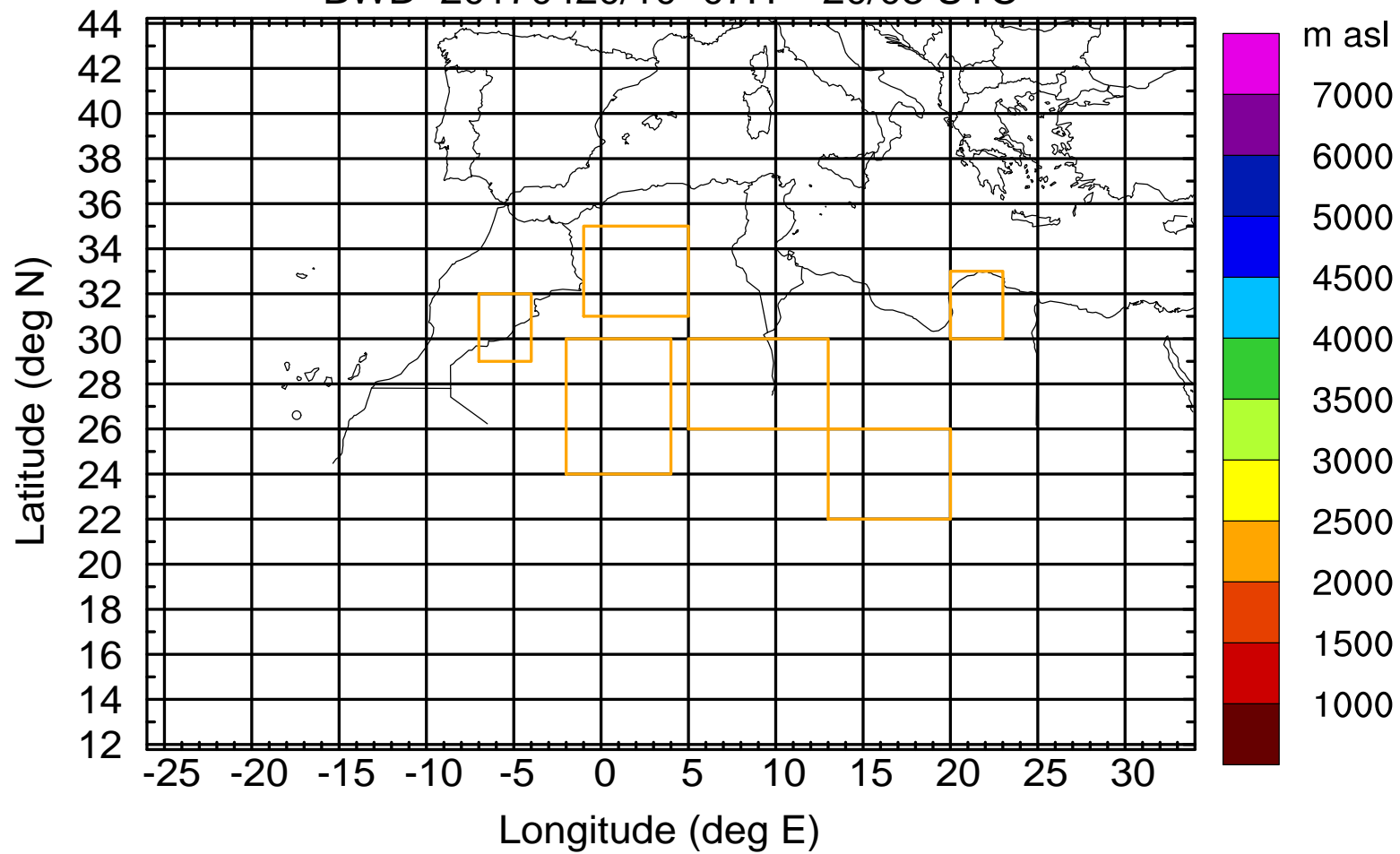
Level #1 of flight 170420a

BWD 20170420/10 -07H = 20/03 UTC



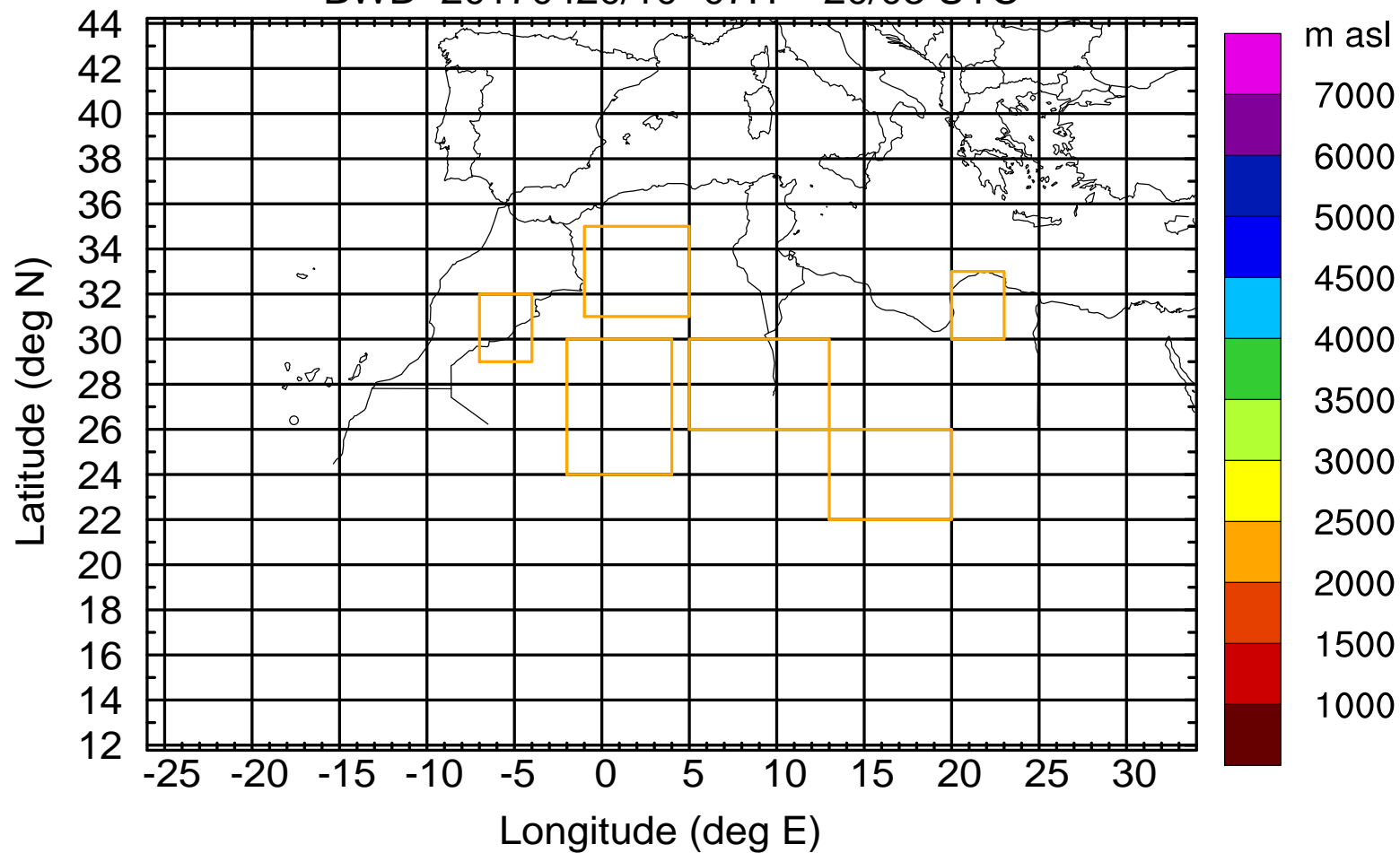
Level #1 of flight 170420a

BWD 20170420/10 -07H = 20/03 UTC



Level #1 of flight 170420a

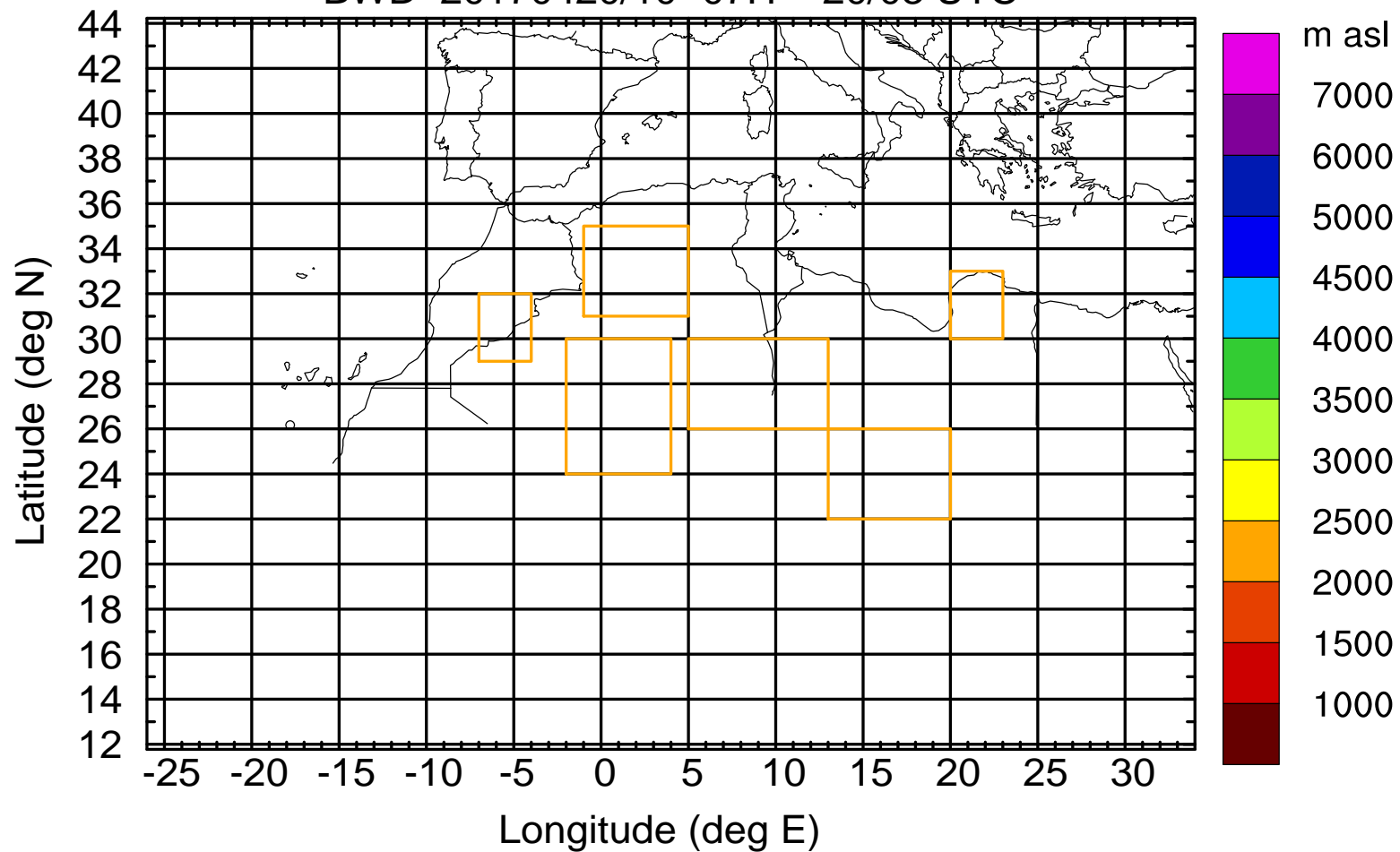
BWD 20170420/10 -07H = 20/03 UTC





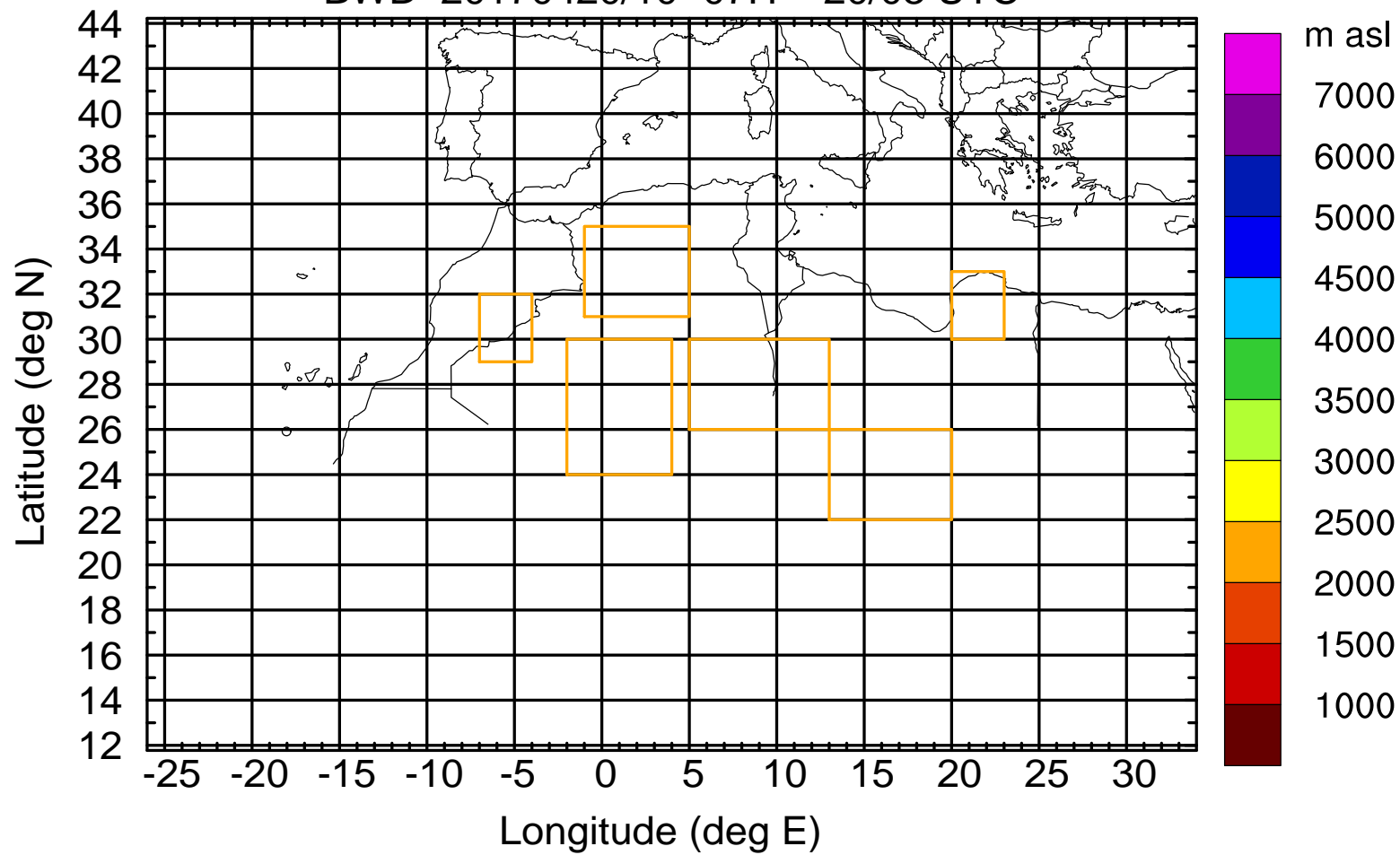
Level #1 of flight 170420a

BWD 20170420/10 -07H = 20/03 UTC



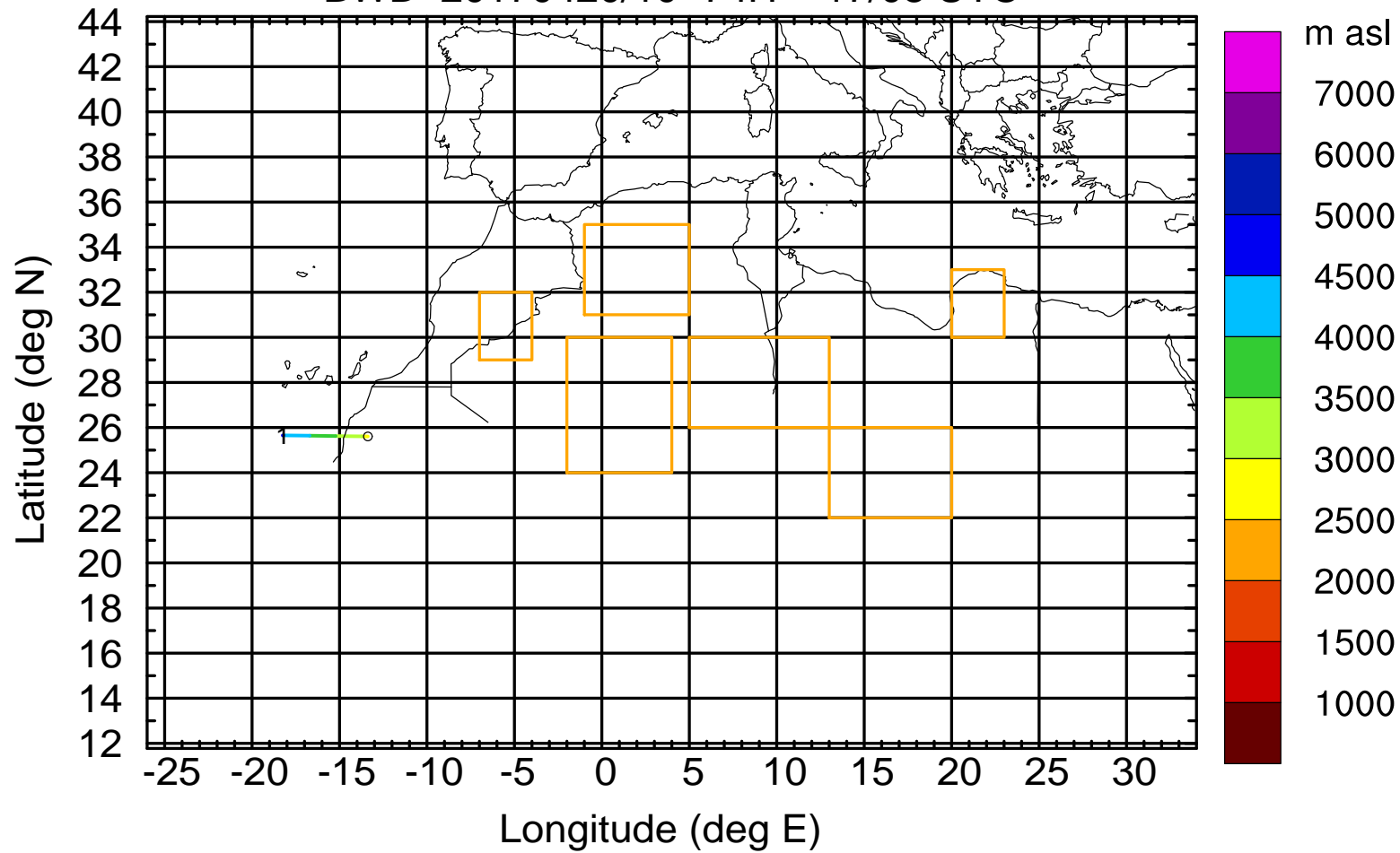
Level #1 of flight 170420a

BWD 20170420/10 -07H = 20/03 UTC



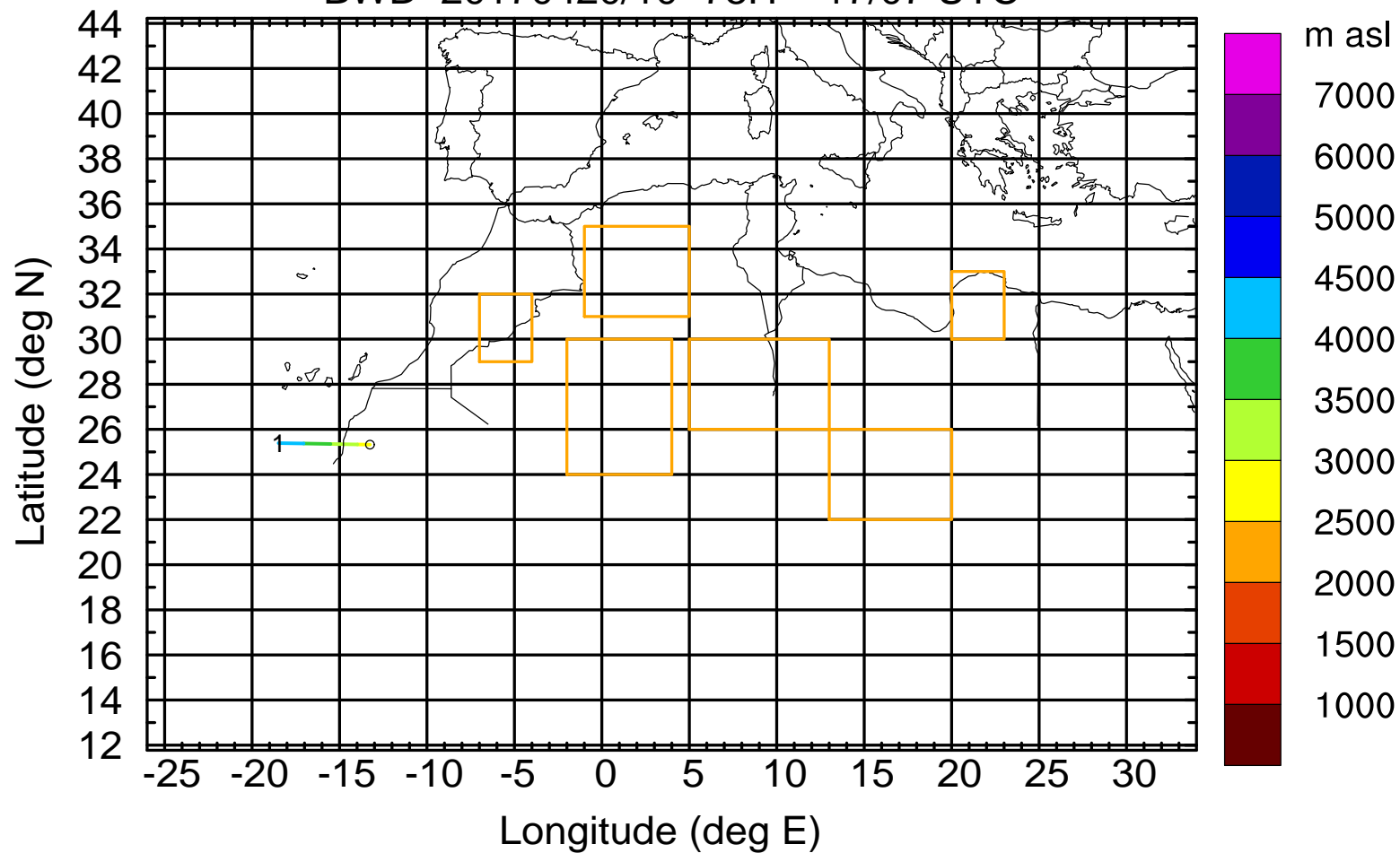
Level #1 of flight 170420a

BWD 20170420/10 -74H = 17/08 UTC



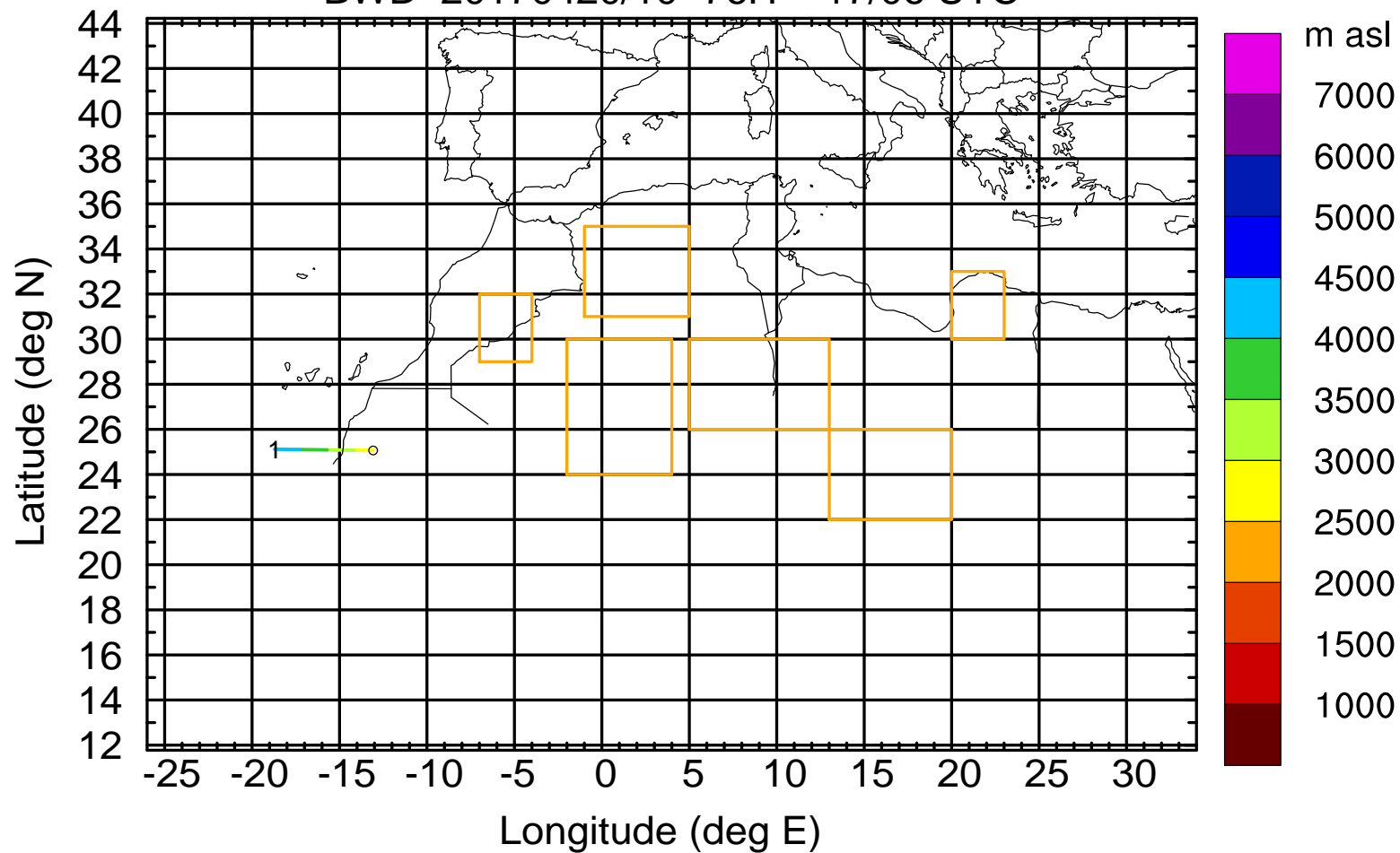
Level #1 of flight 170420a

BWD 20170420/10 -75H = 17/07 UTC



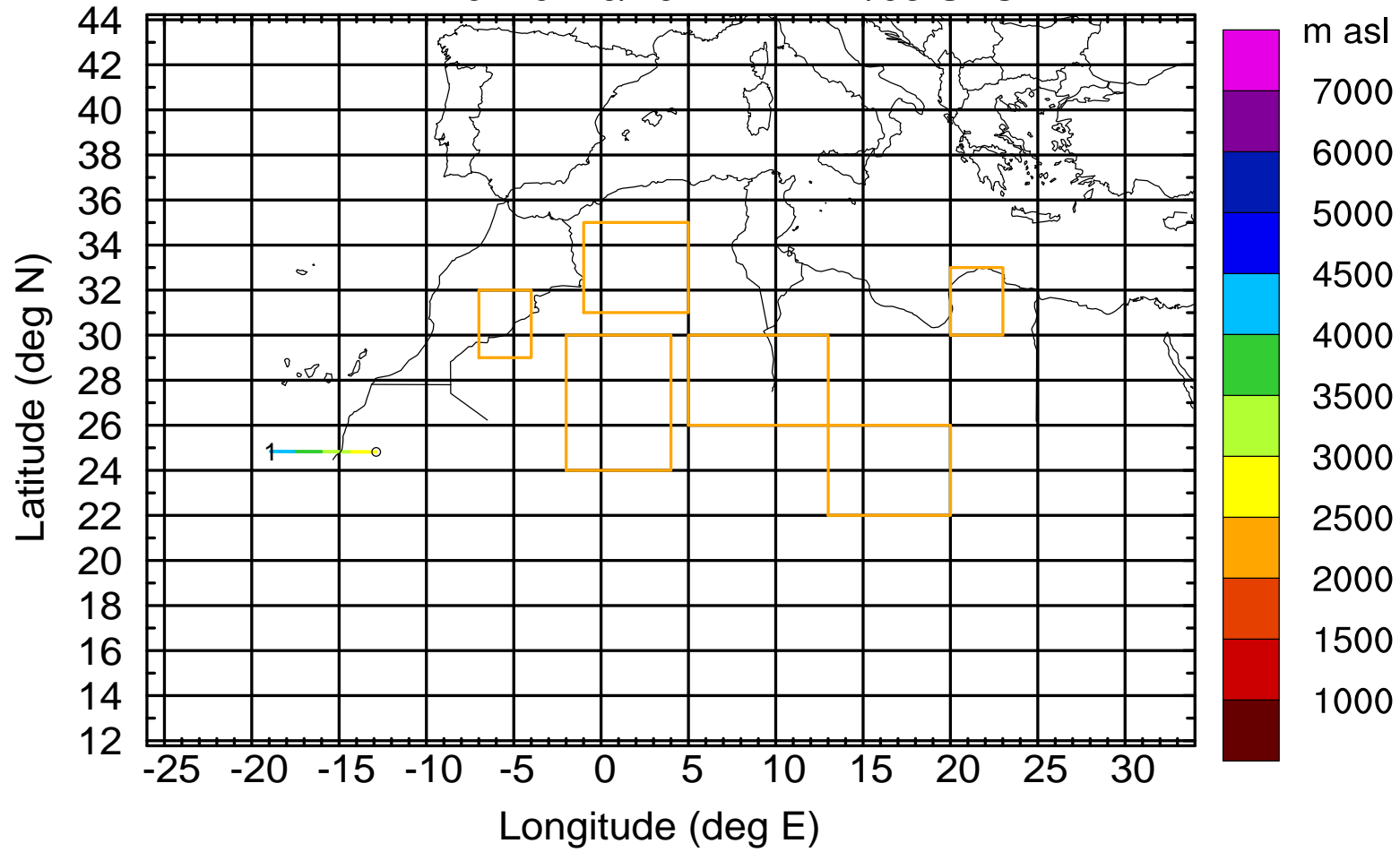
Level #1 of flight 170420a

BWD 20170420/10 -76H = 17/06 UTC



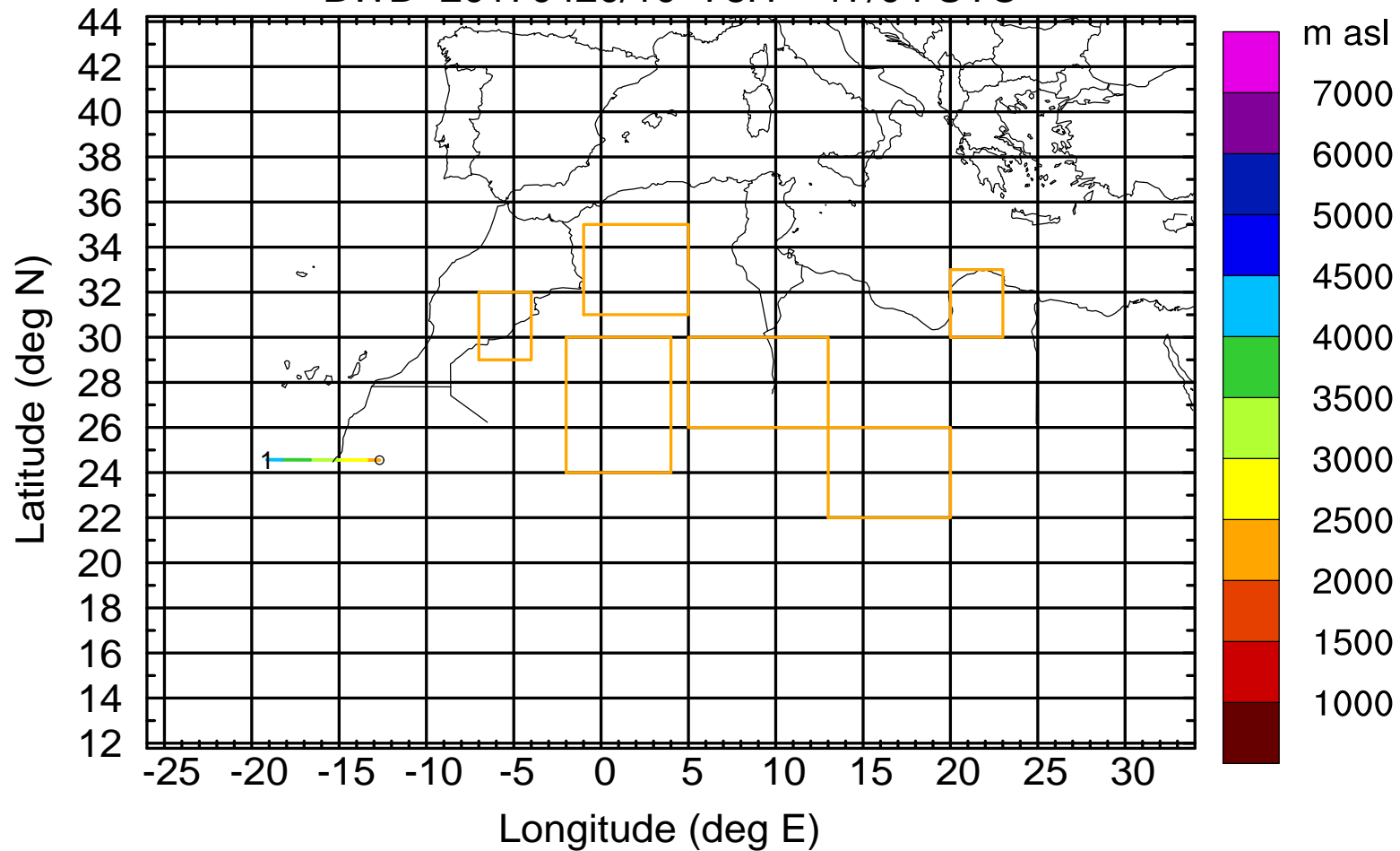
Level #1 of flight 170420a

BWD 20170420/10 -77H = 17/05 UTC



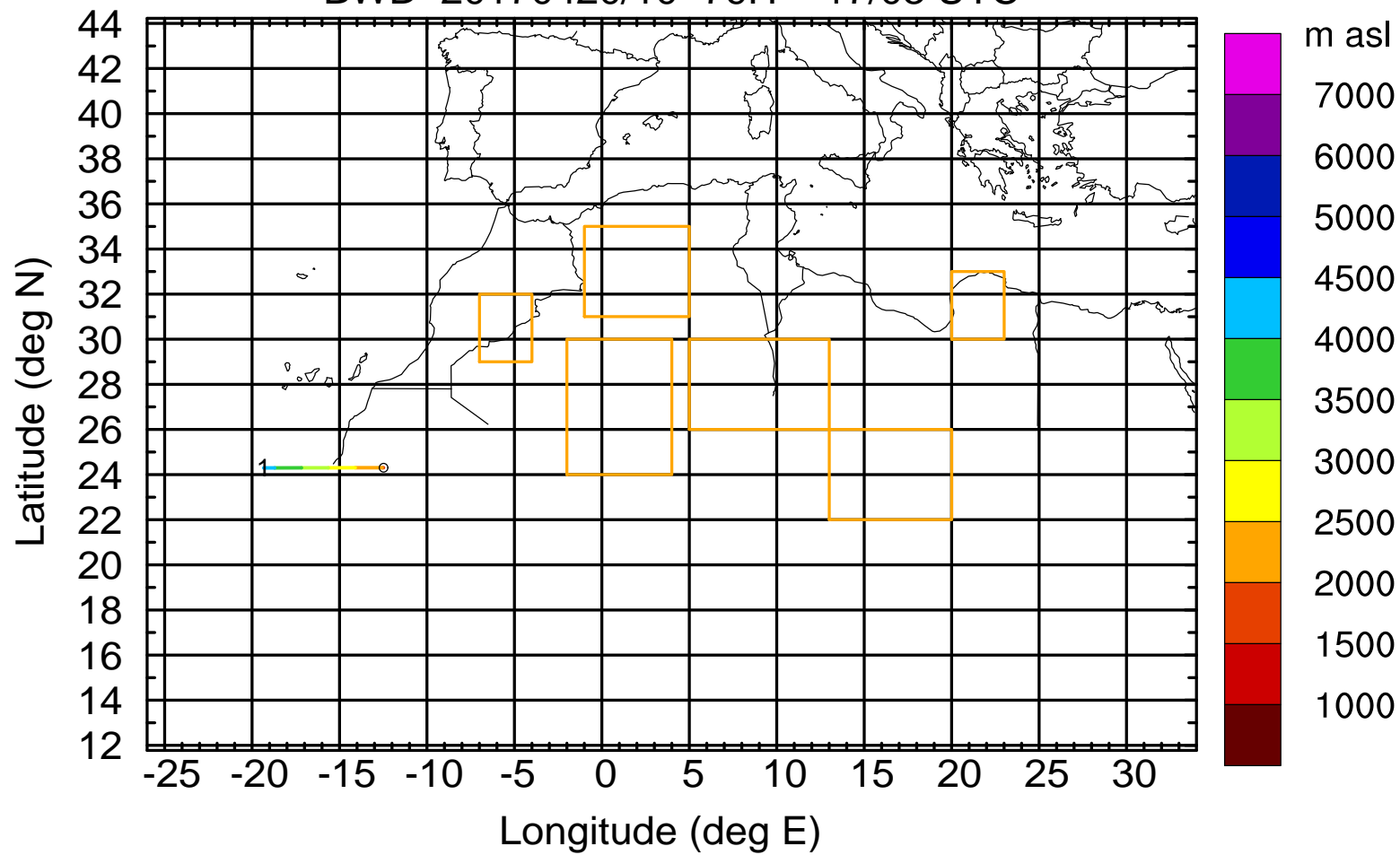
Level #1 of flight 170420a

BWD 20170420/10 -78H = 17/04 UTC



Level #1 of flight 170420a

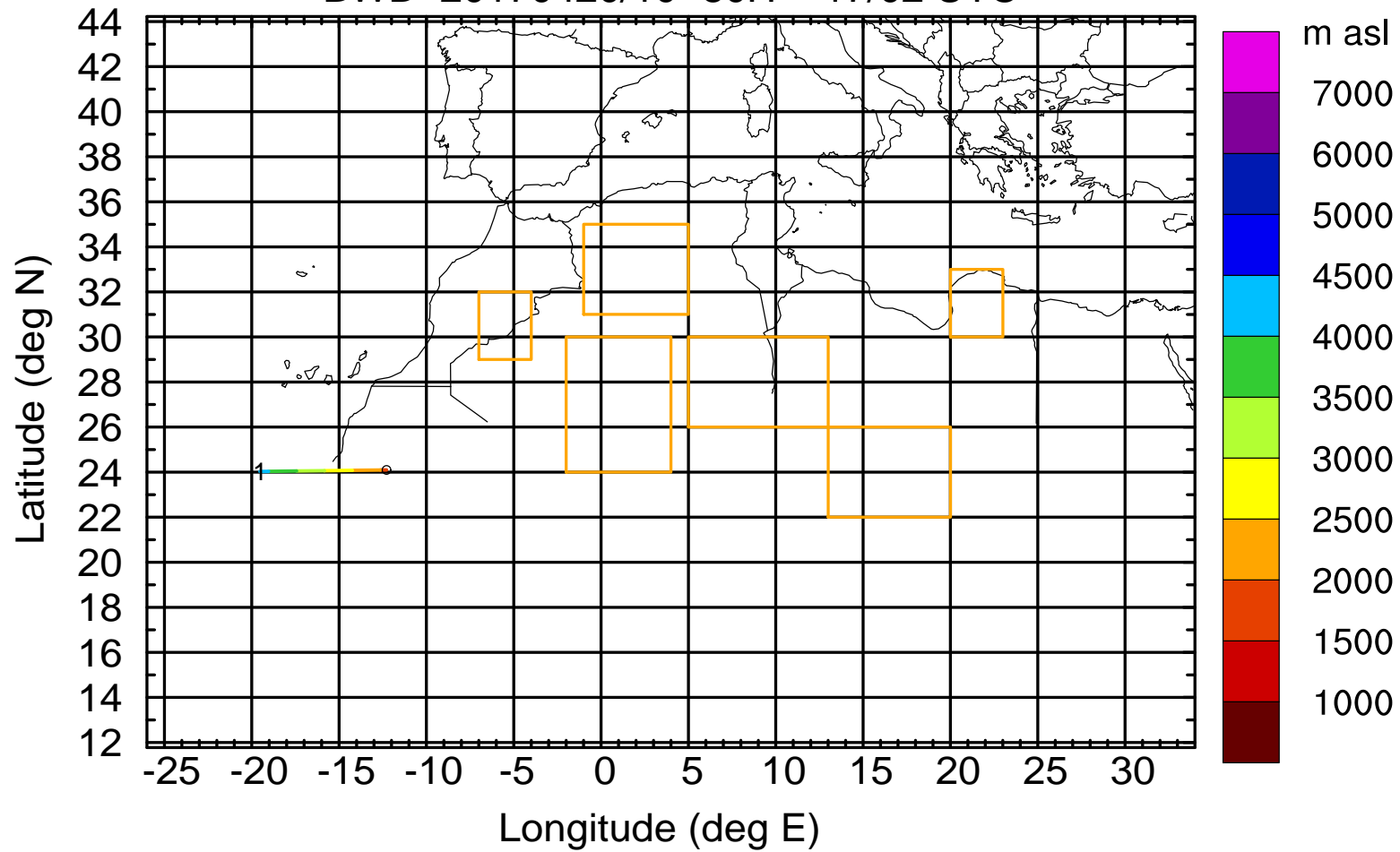
BWD 20170420/10 -79H = 17/03 UTC





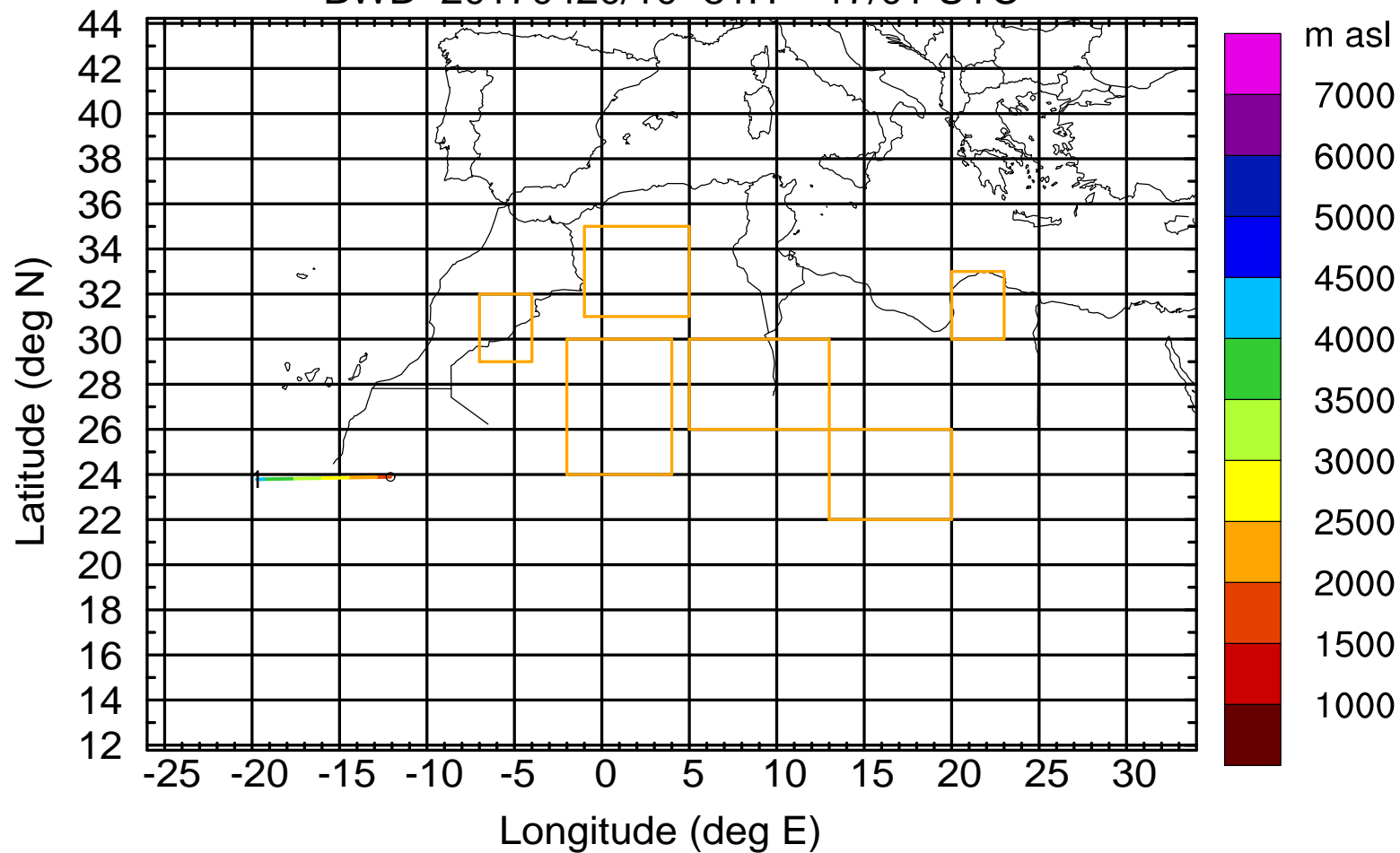
Level #1 of flight 170420a

BWD 20170420/10 -80H = 17/02 UTC



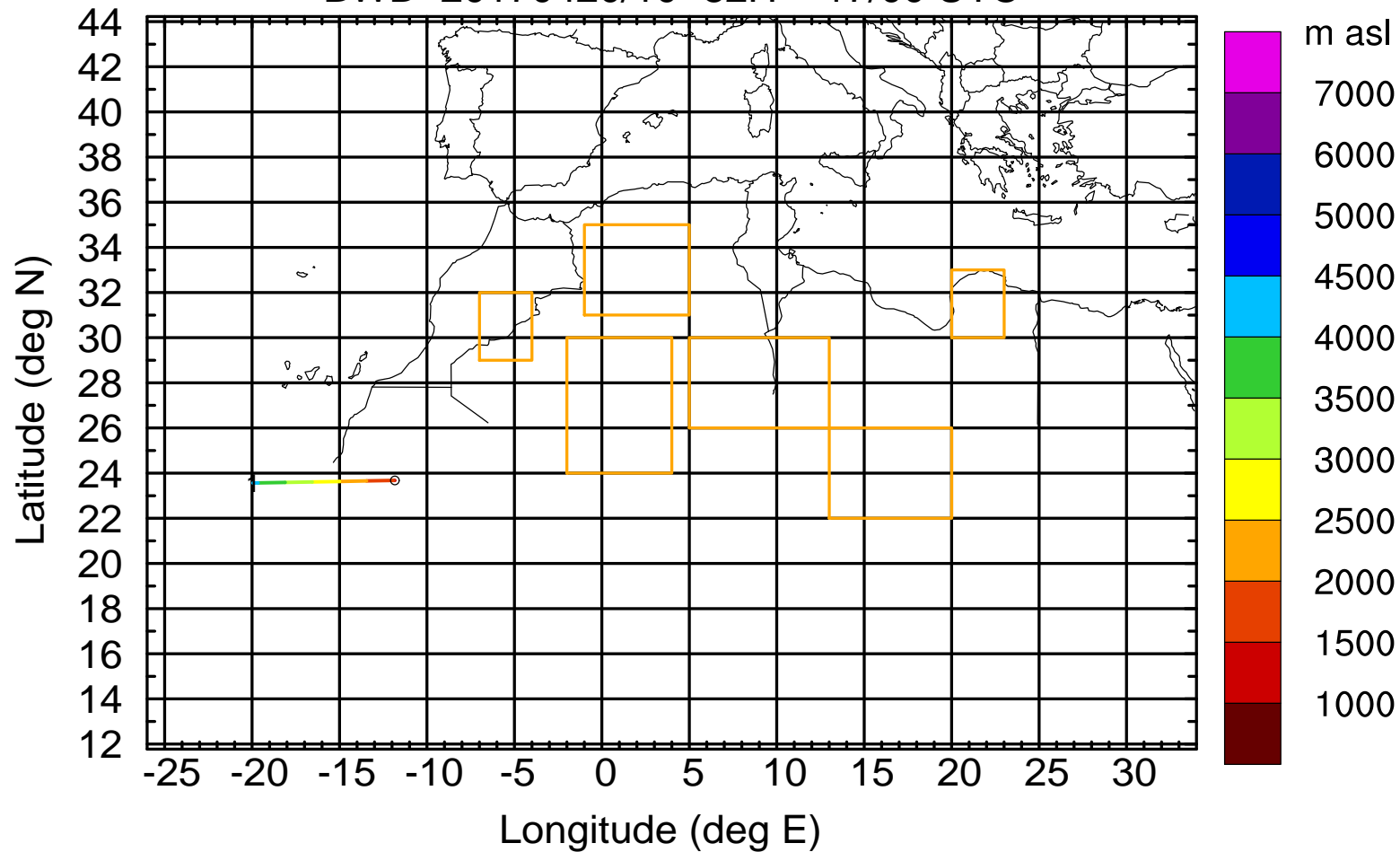
Level #1 of flight 170420a

BWD 20170420/10 -81H = 17/01 UTC



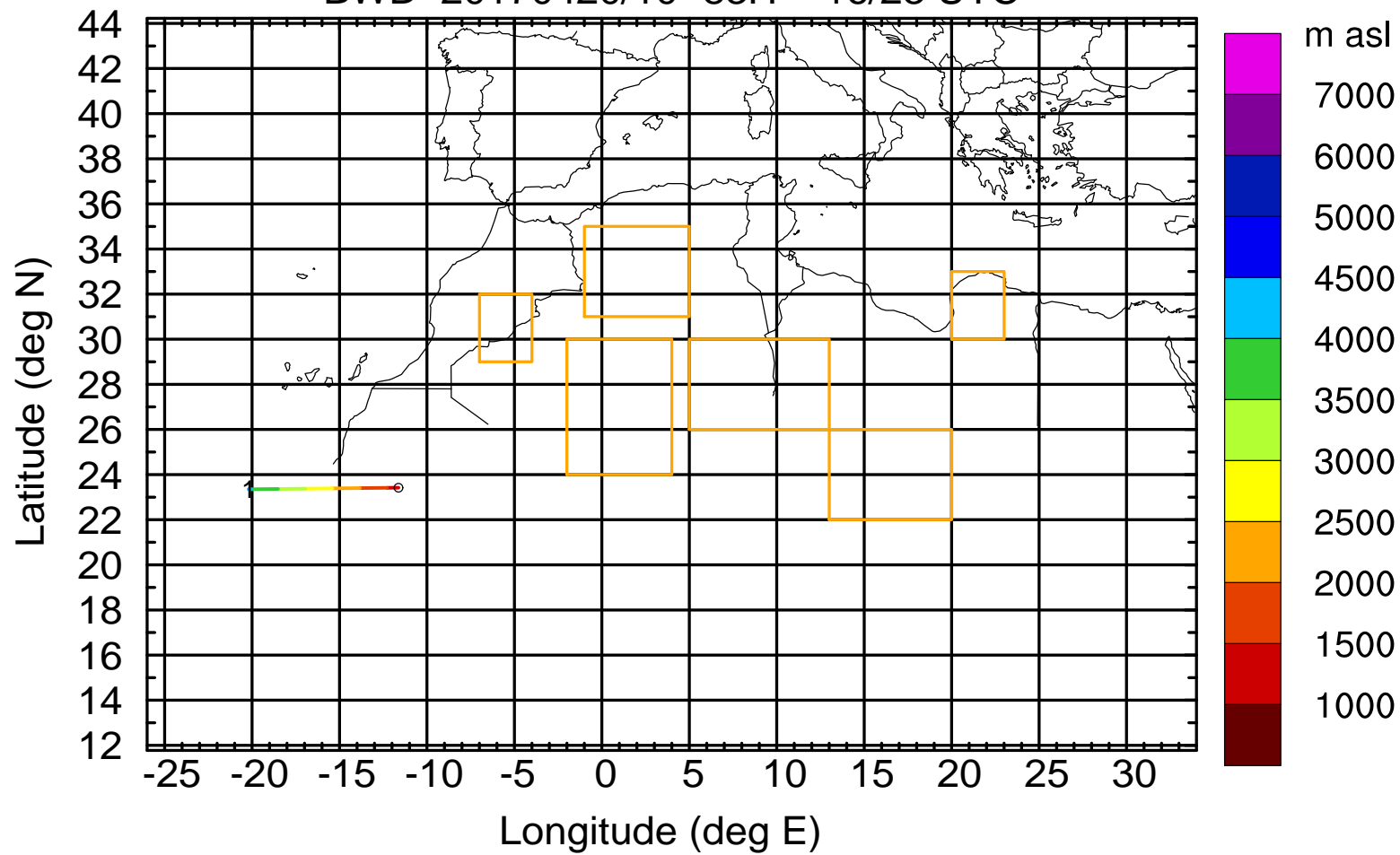
Level #1 of flight 170420a

BWD 20170420/10 -82H = 17/00 UTC



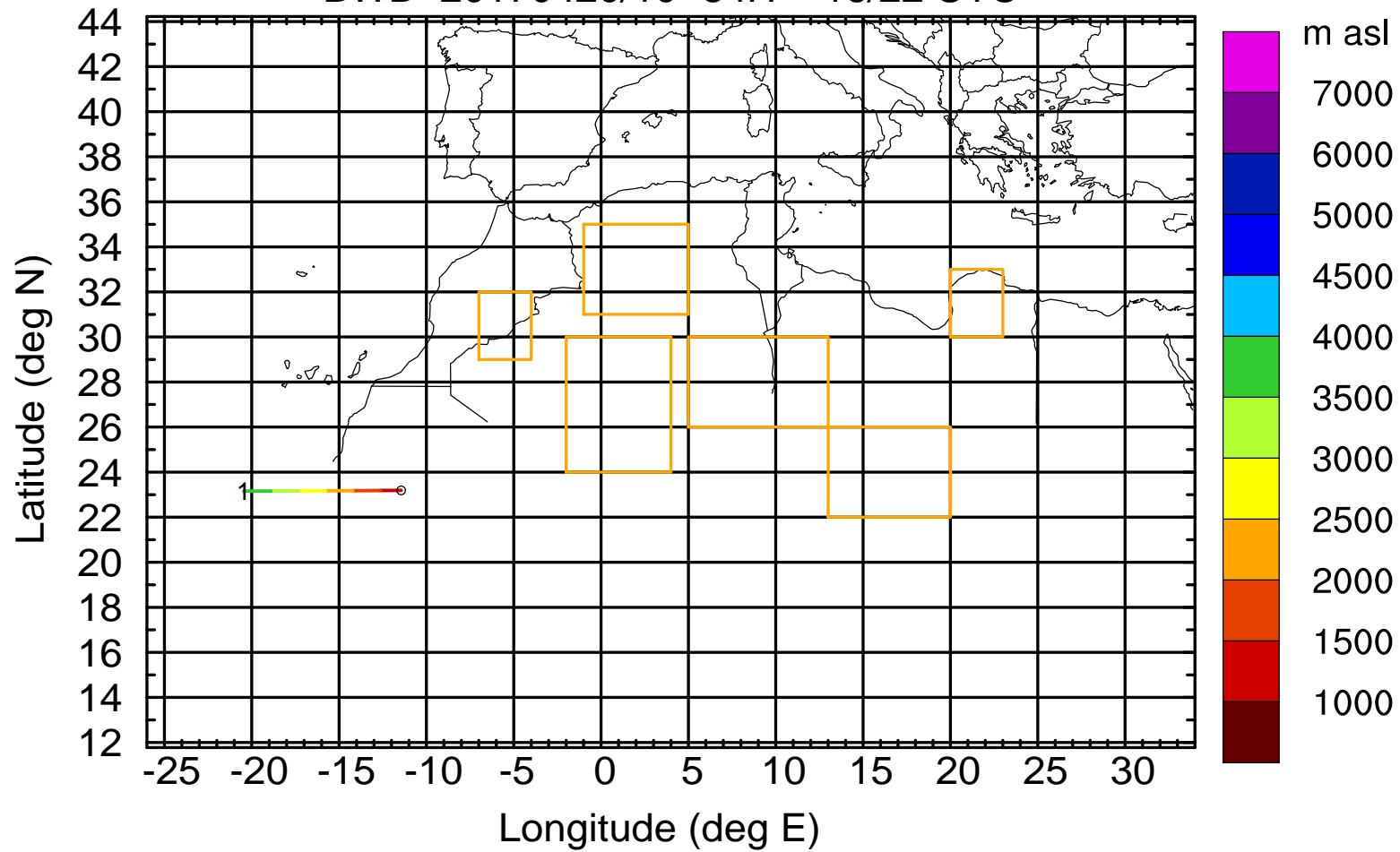
Level #1 of flight 170420a

BWD 20170420/10 -83H = 16/23 UTC



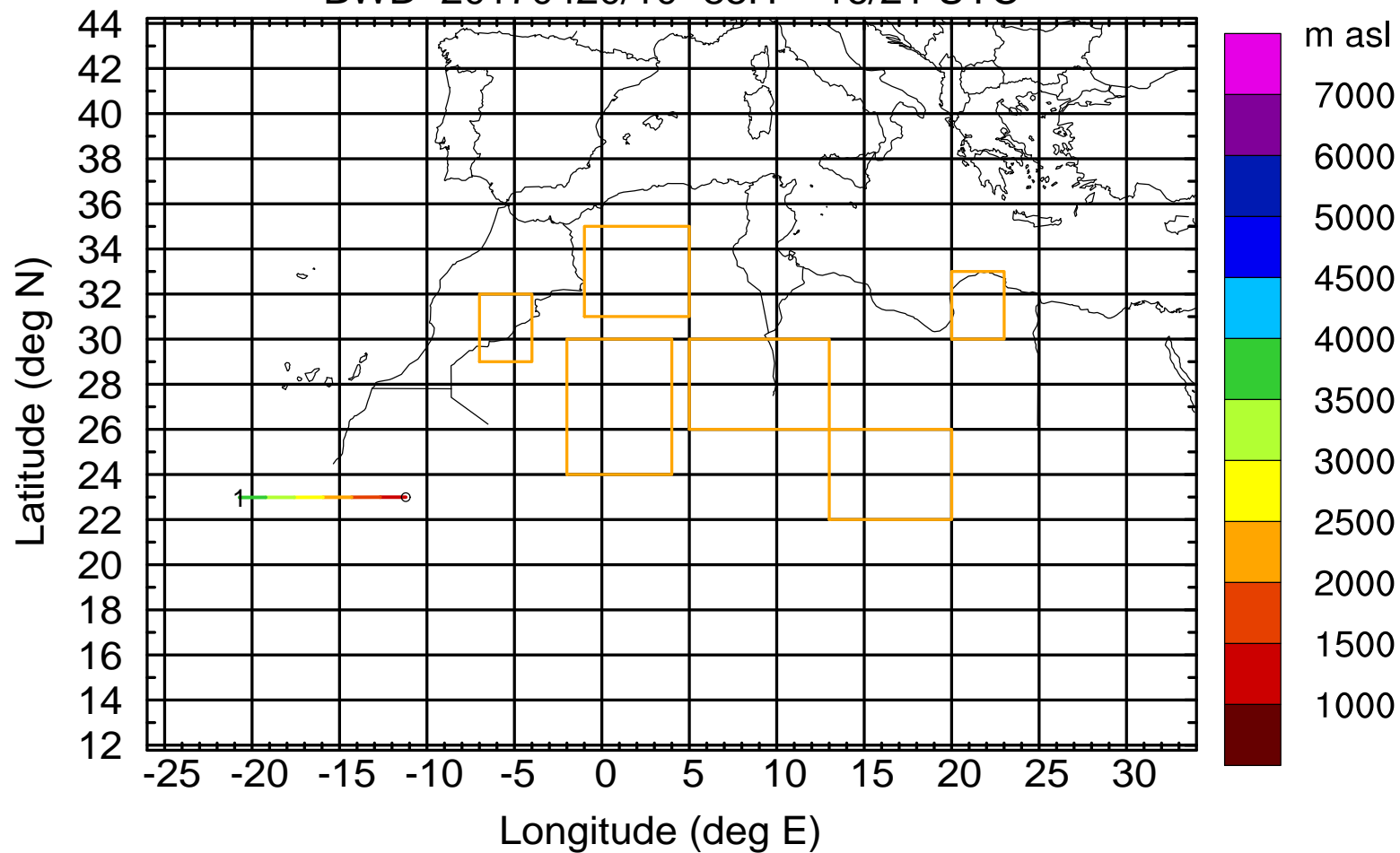
Level #1 of flight 170420a

BWD 20170420/10 -84H = 16/22 UTC



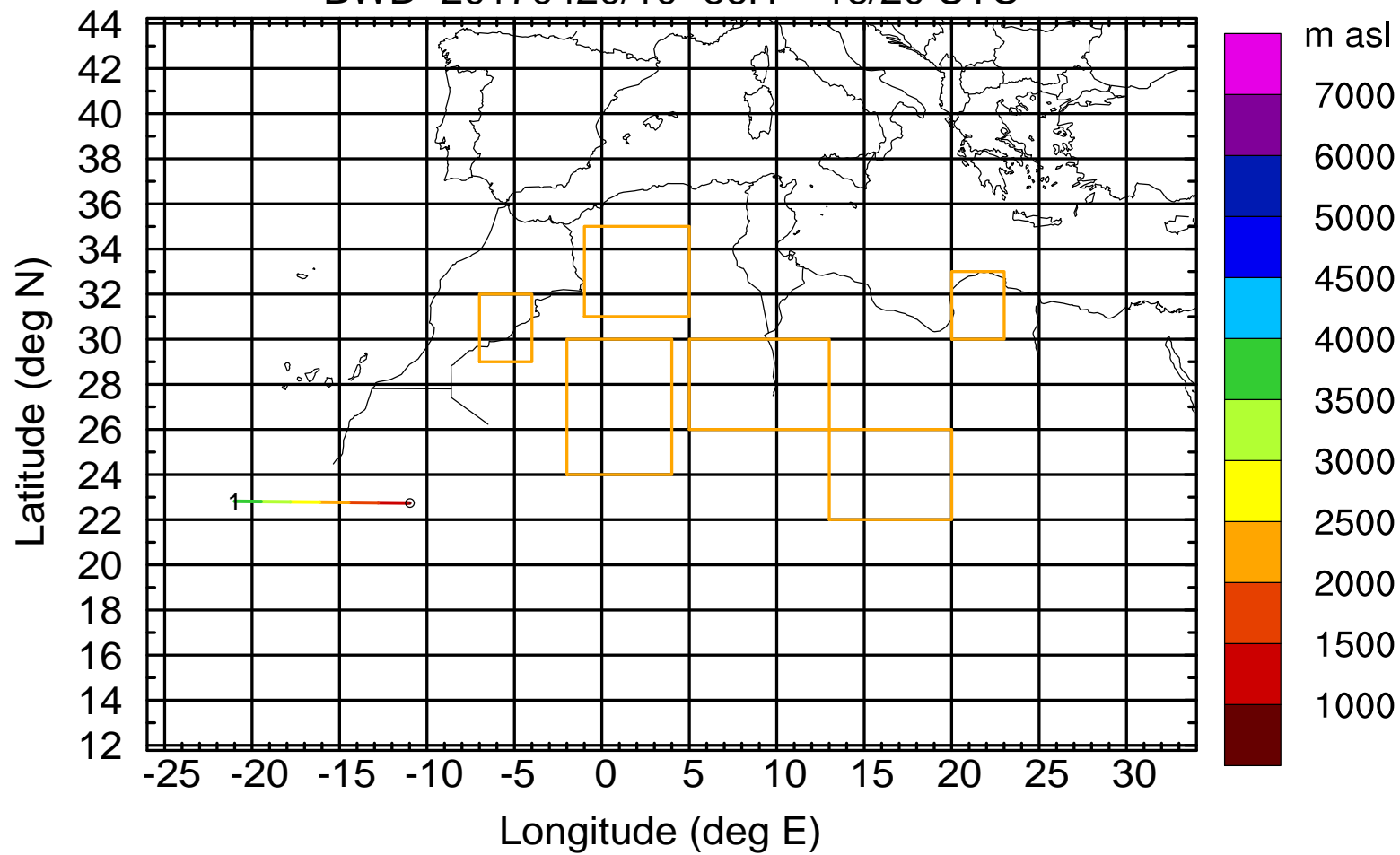
Level #1 of flight 170420a

BWD 20170420/10 -85H = 16/21 UTC



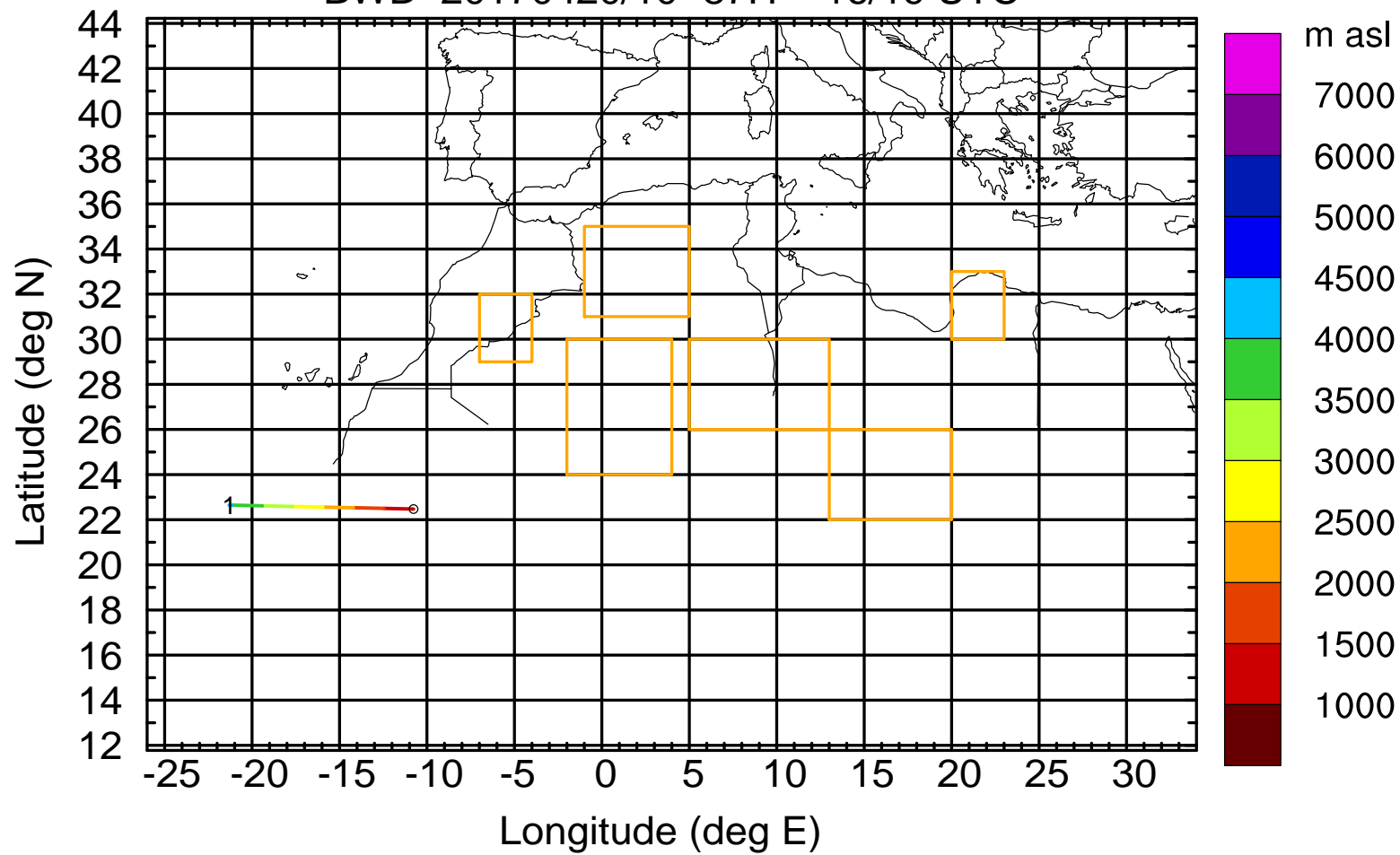
Level #1 of flight 170420a

BWD 20170420/10 -86H = 16/20 UTC



Level #1 of flight 170420a

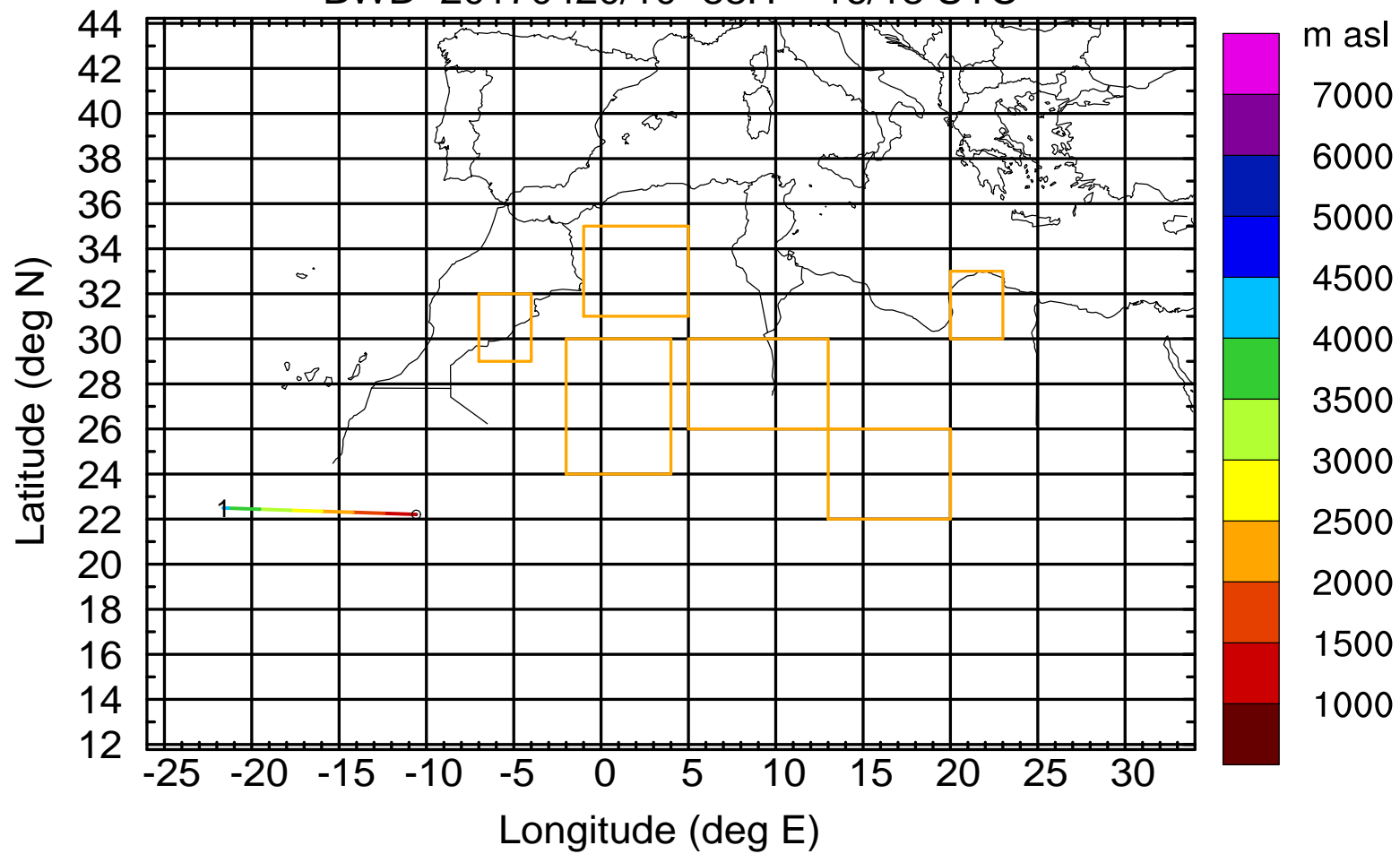
BWD 20170420/10 -87H = 16/19 UTC





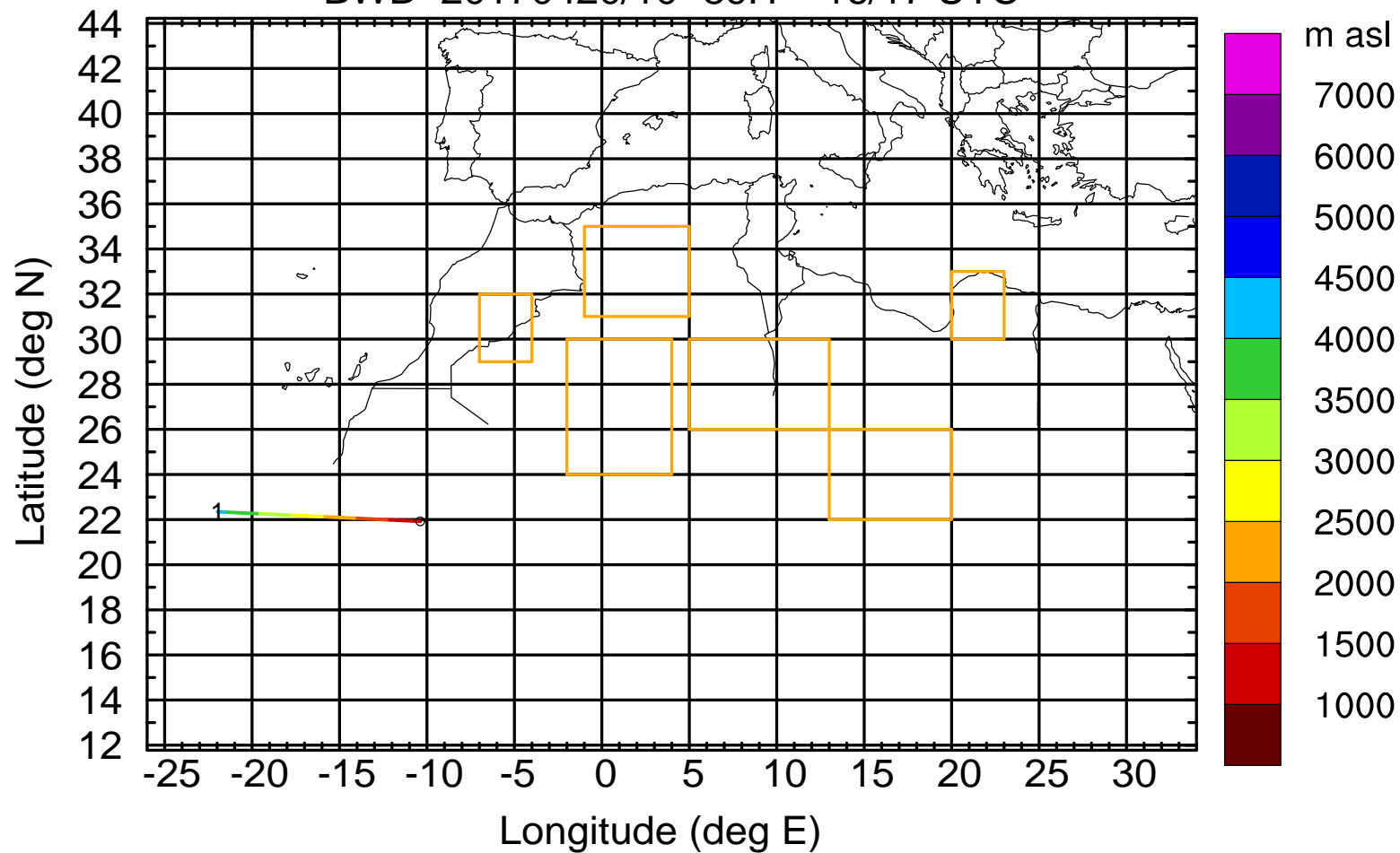
Level #1 of flight 170420a

BWD 20170420/10 -88H = 16/18 UTC



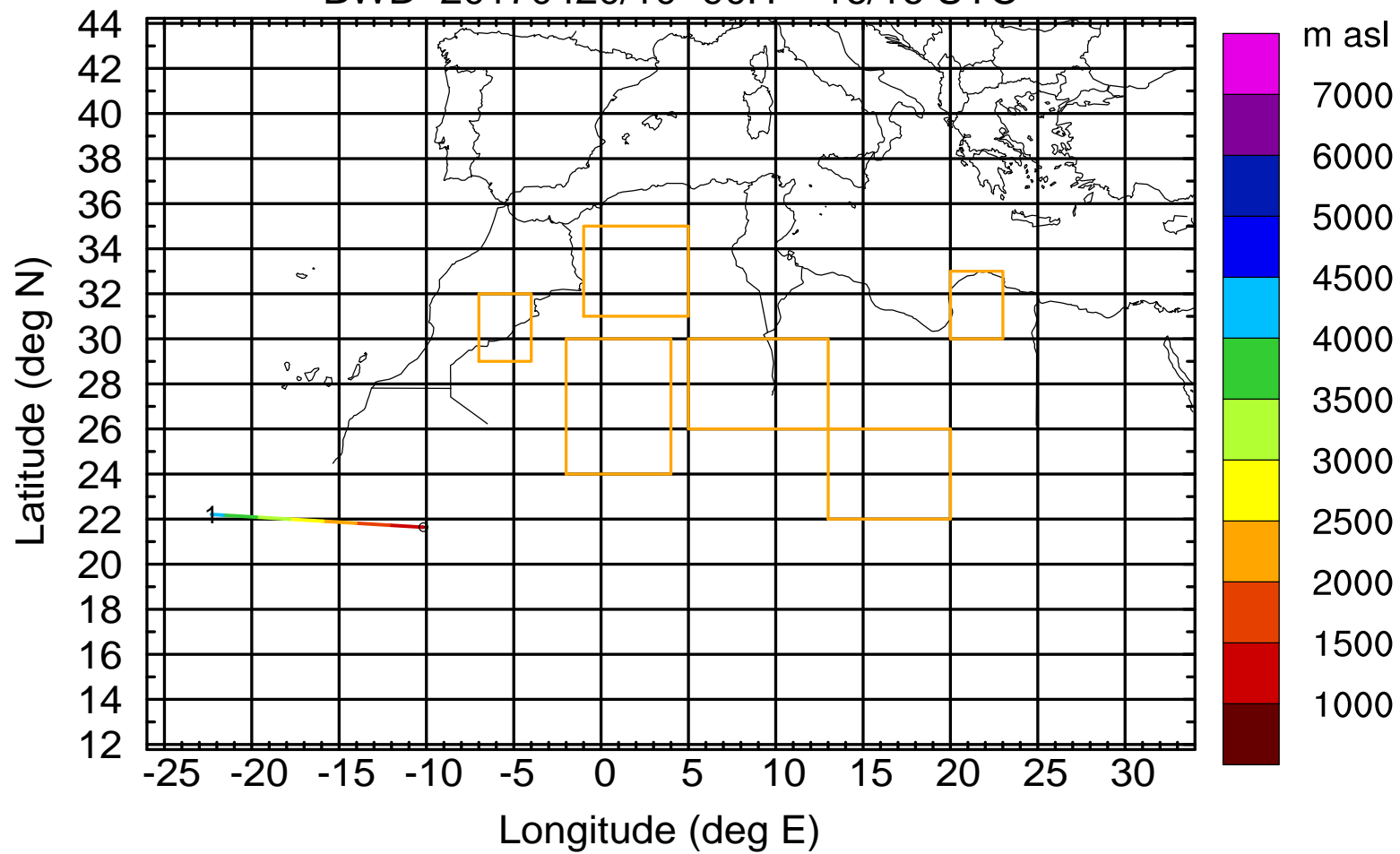
Level #1 of flight 170420a

BWD 20170420/10 -89H = 16/17 UTC



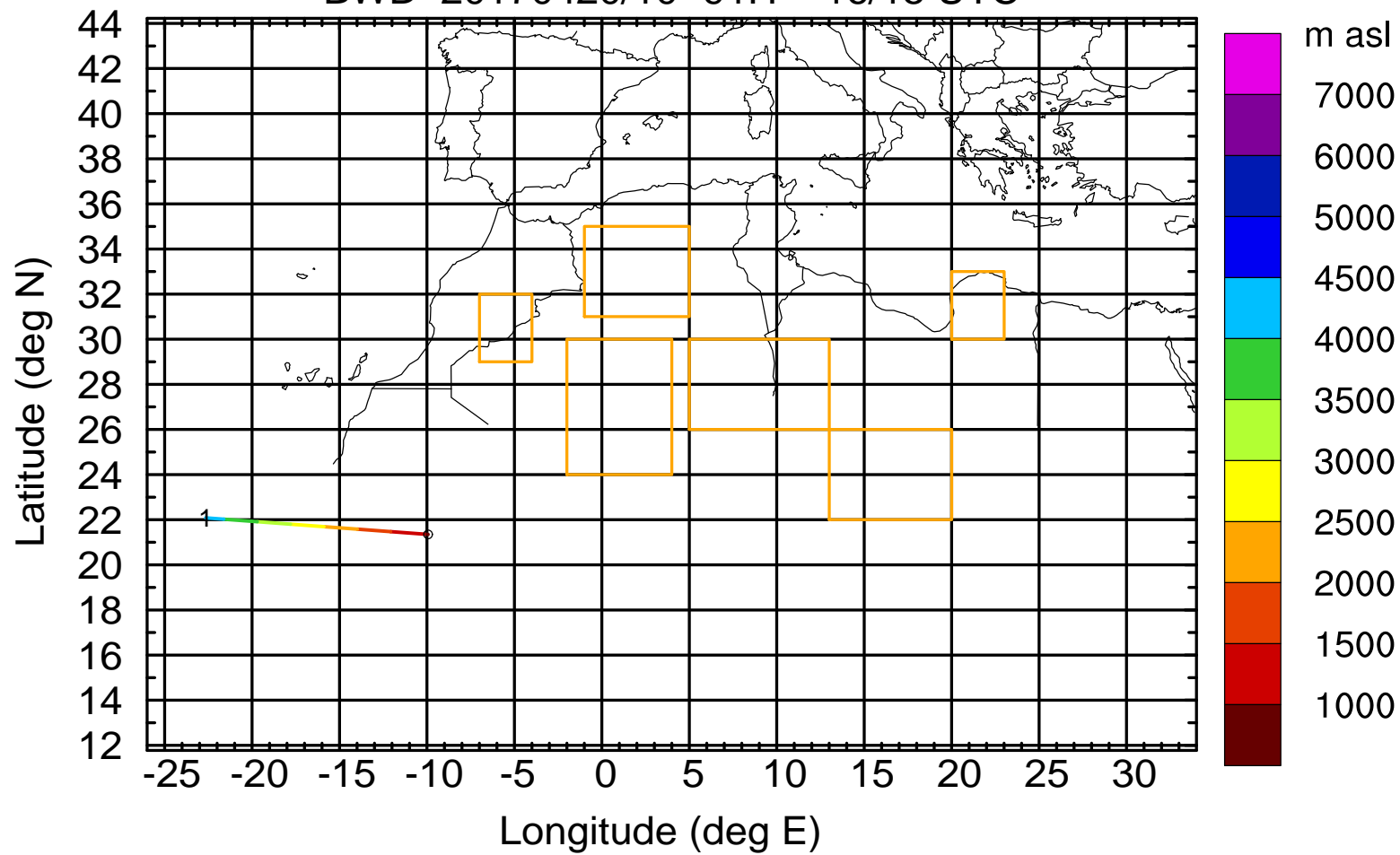
Level #1 of flight 170420a

BWD 20170420/10 -90H = 16/16 UTC



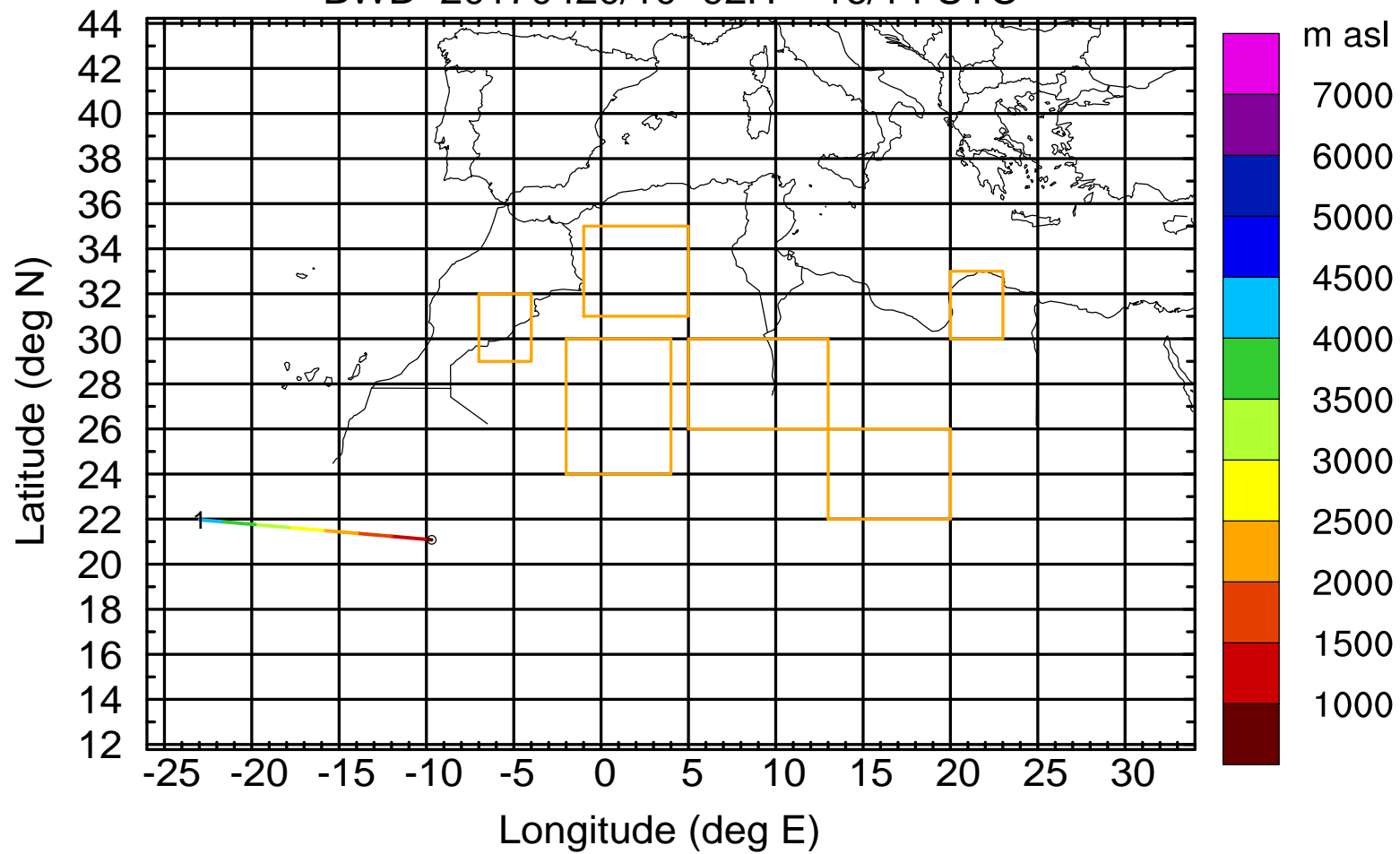
Level #1 of flight 170420a

BWD 20170420/10 -91H = 16/15 UTC



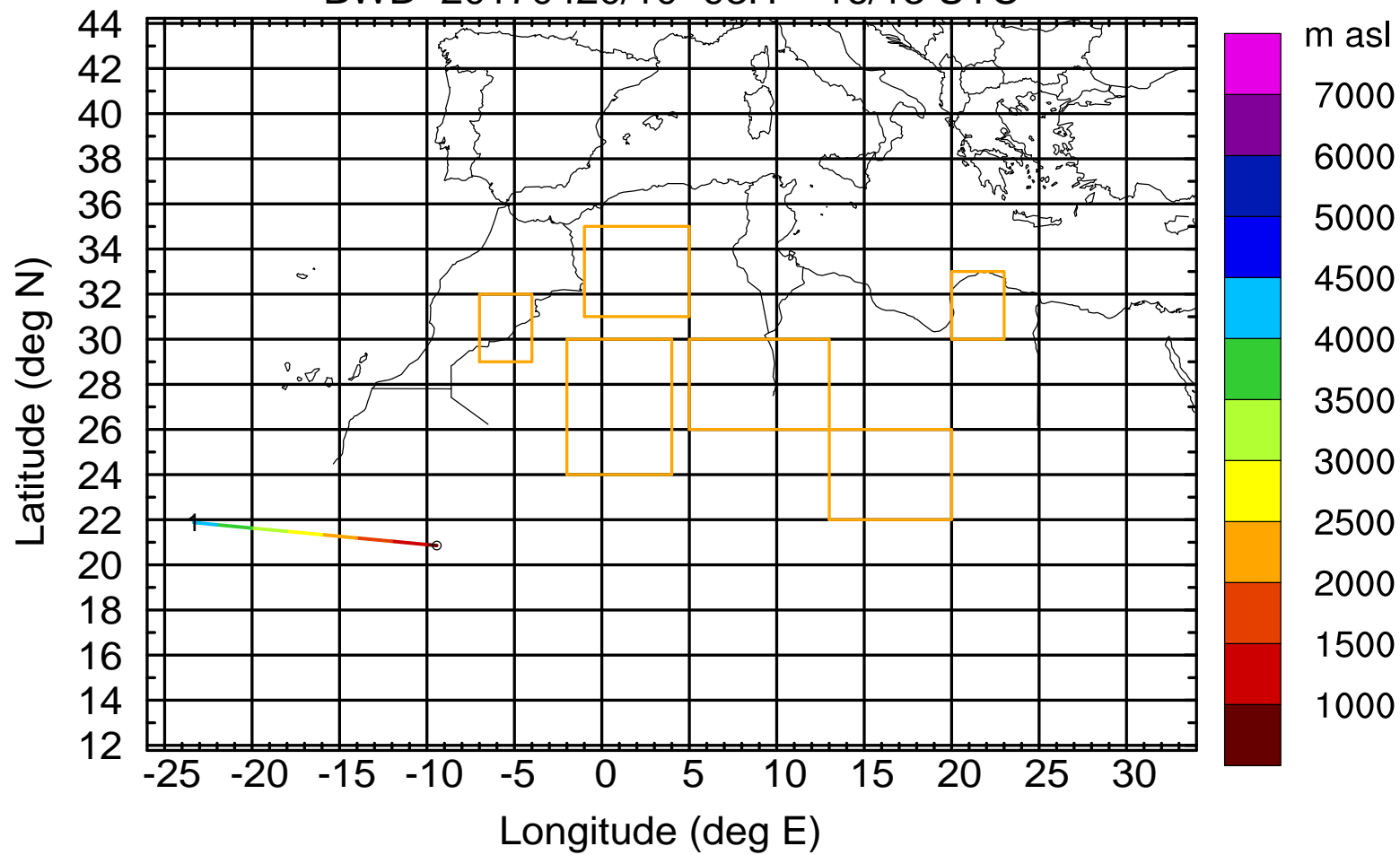
Level #1 of flight 170420a

BWD 20170420/10 -92H = 16/14 UTC



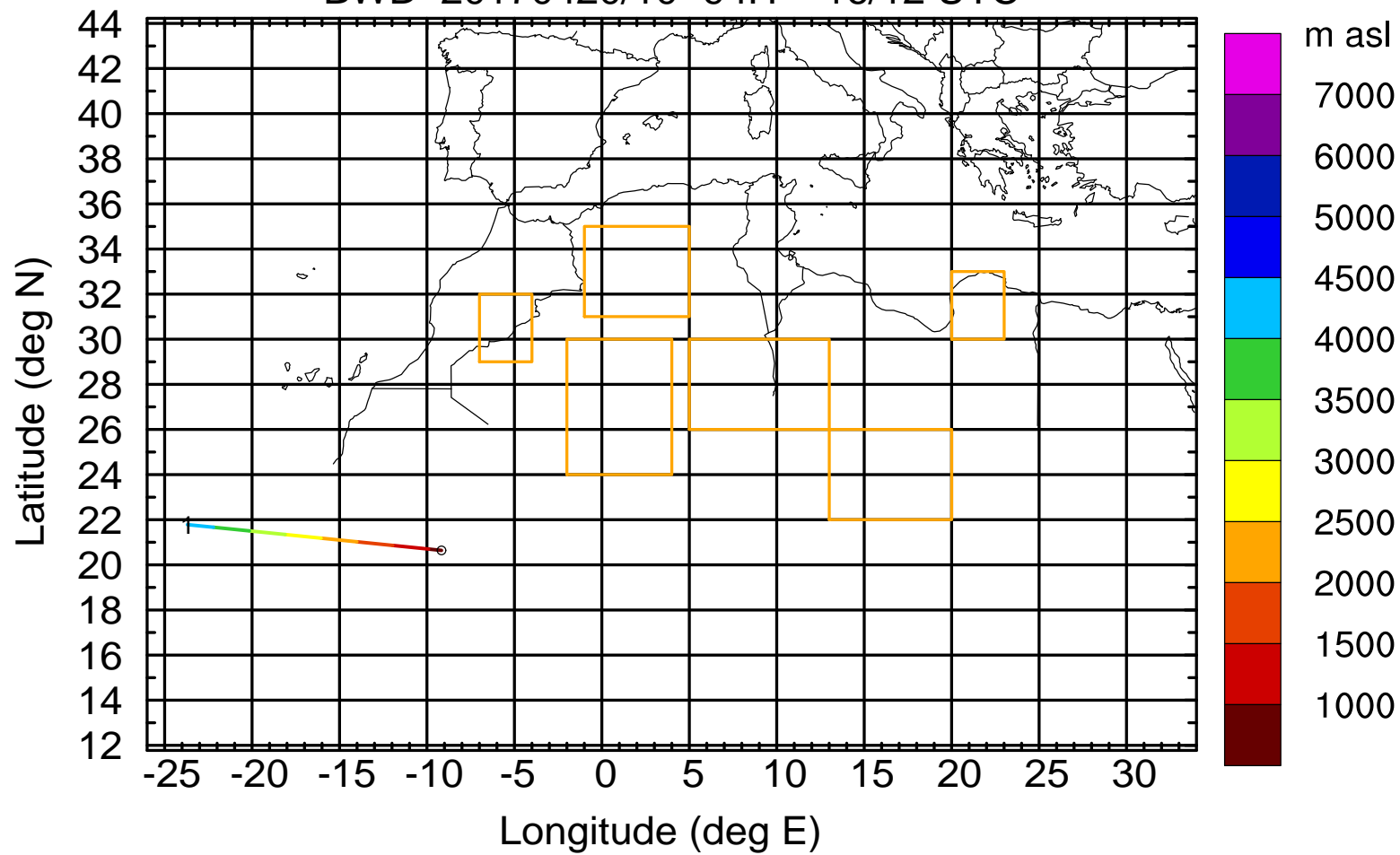
Level #1 of flight 170420a

BWD 20170420/10 -93H = 16/13 UTC



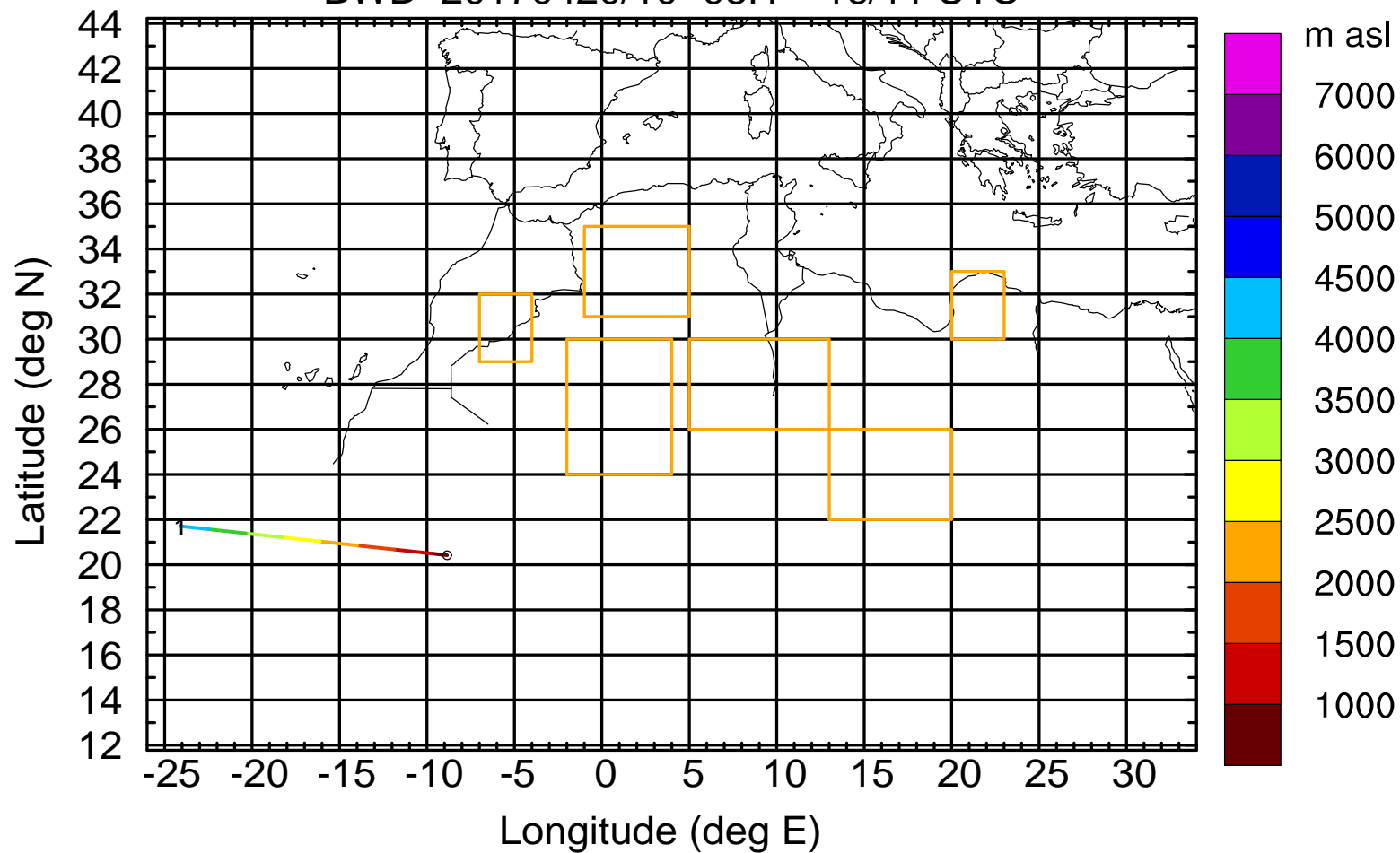
Level #1 of flight 170420a

BWD 20170420/10 -94H = 16/12 UTC



Level #1 of flight 170420a

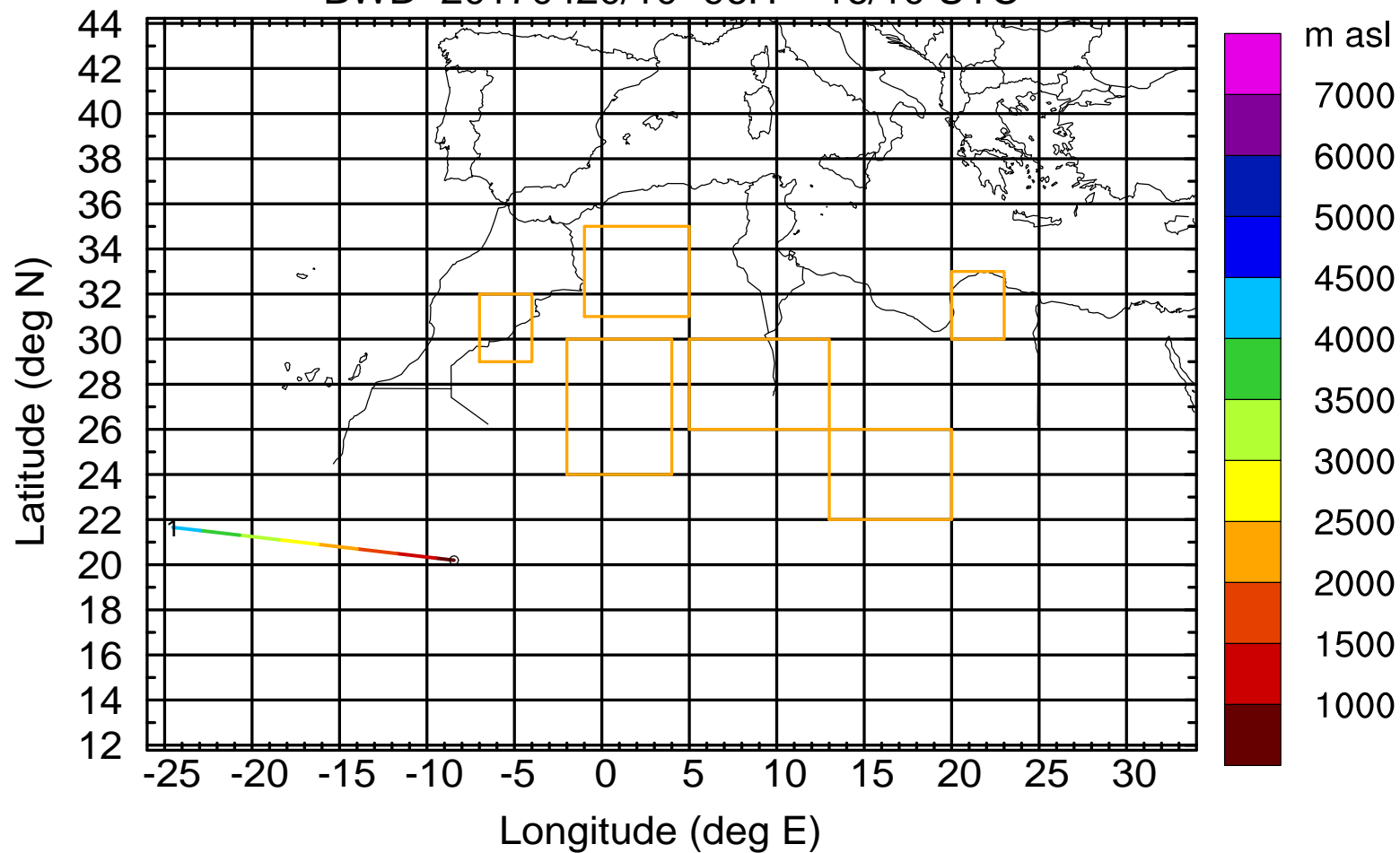
BWD 20170420/10 -95H = 16/11 UTC





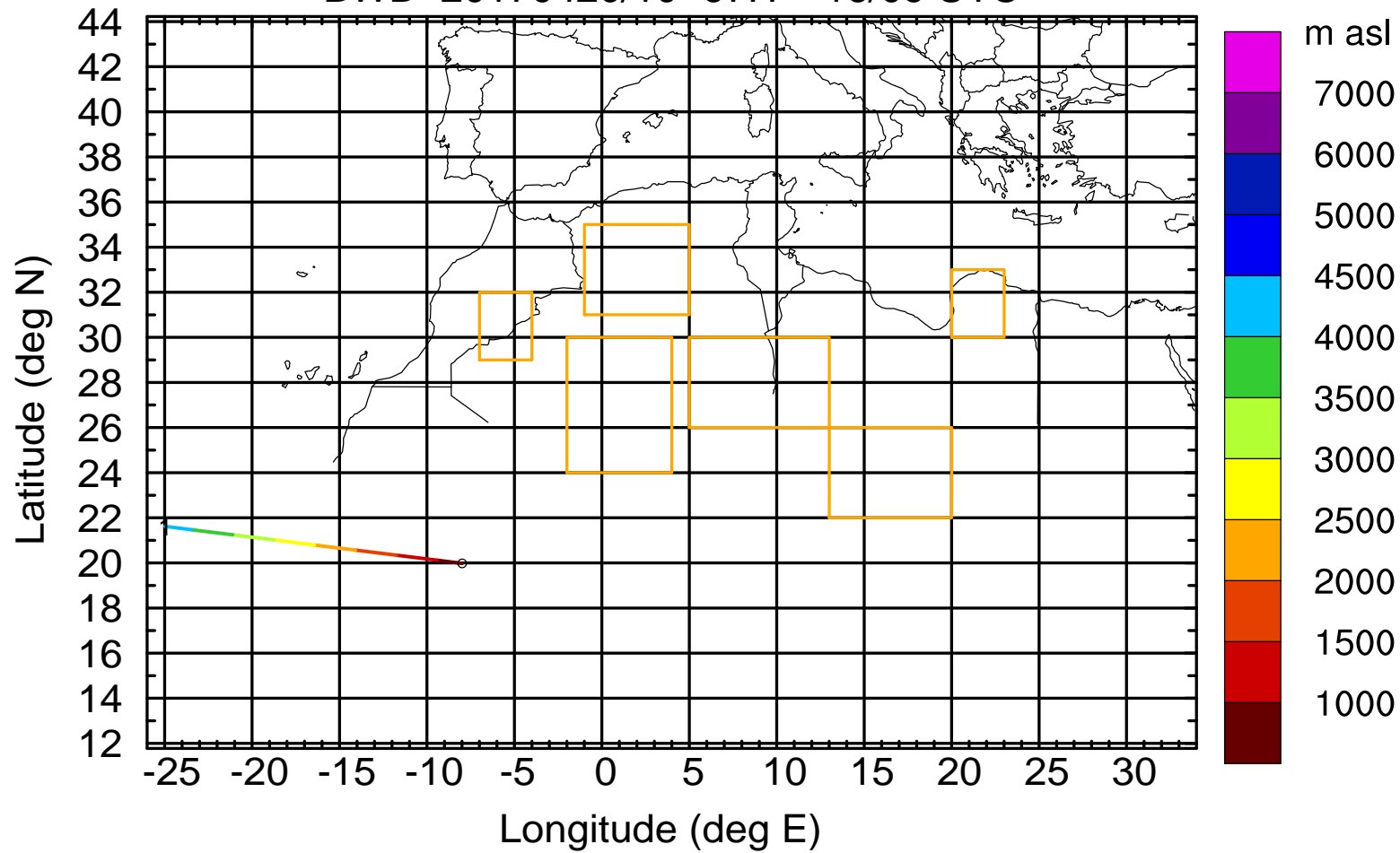
Level #1 of flight 170420a

BWD 20170420/10 -96H = 16/10 UTC



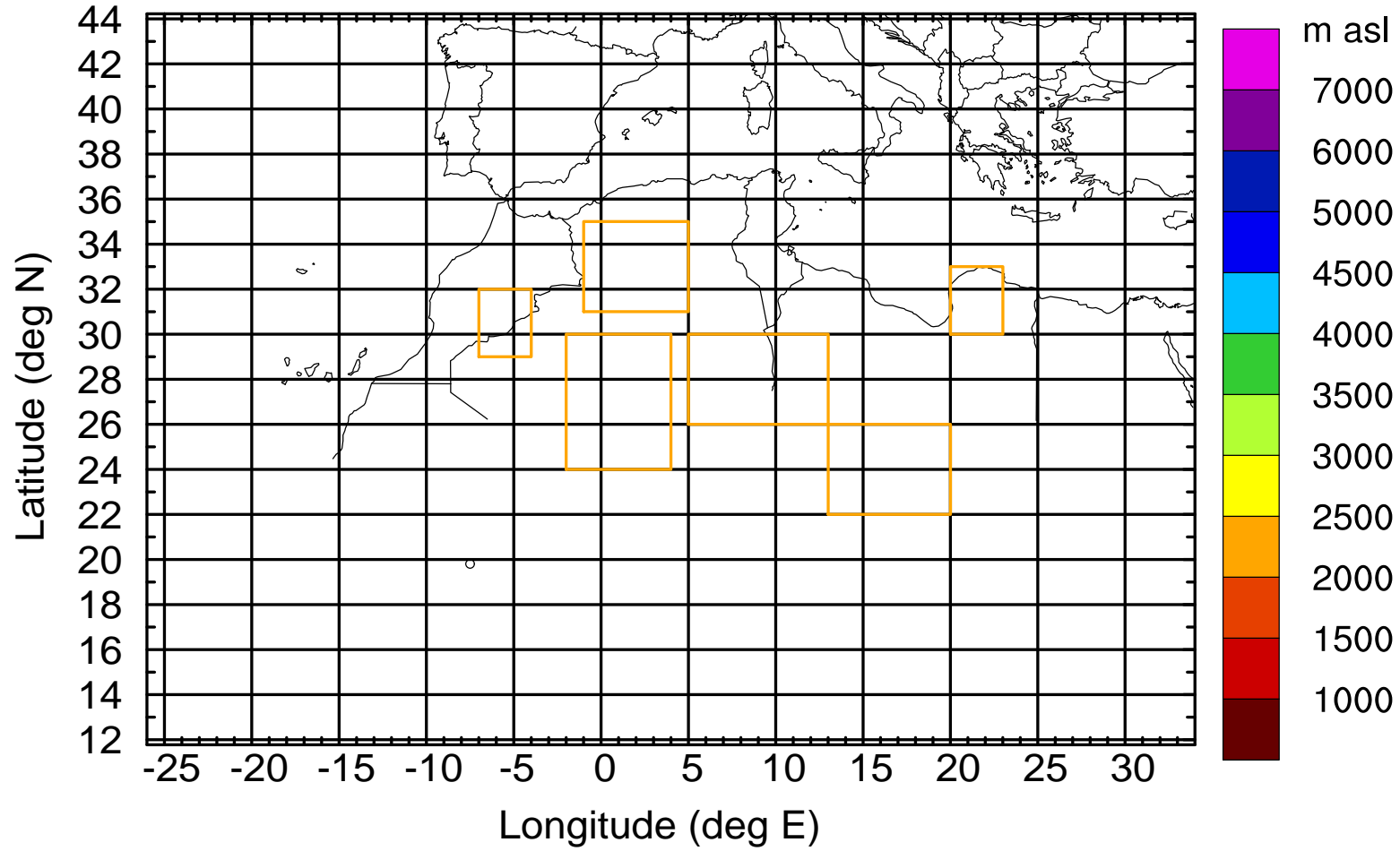
Level #1 of flight 170420a

BWD 20170420/10 -97H = 16/09 UTC



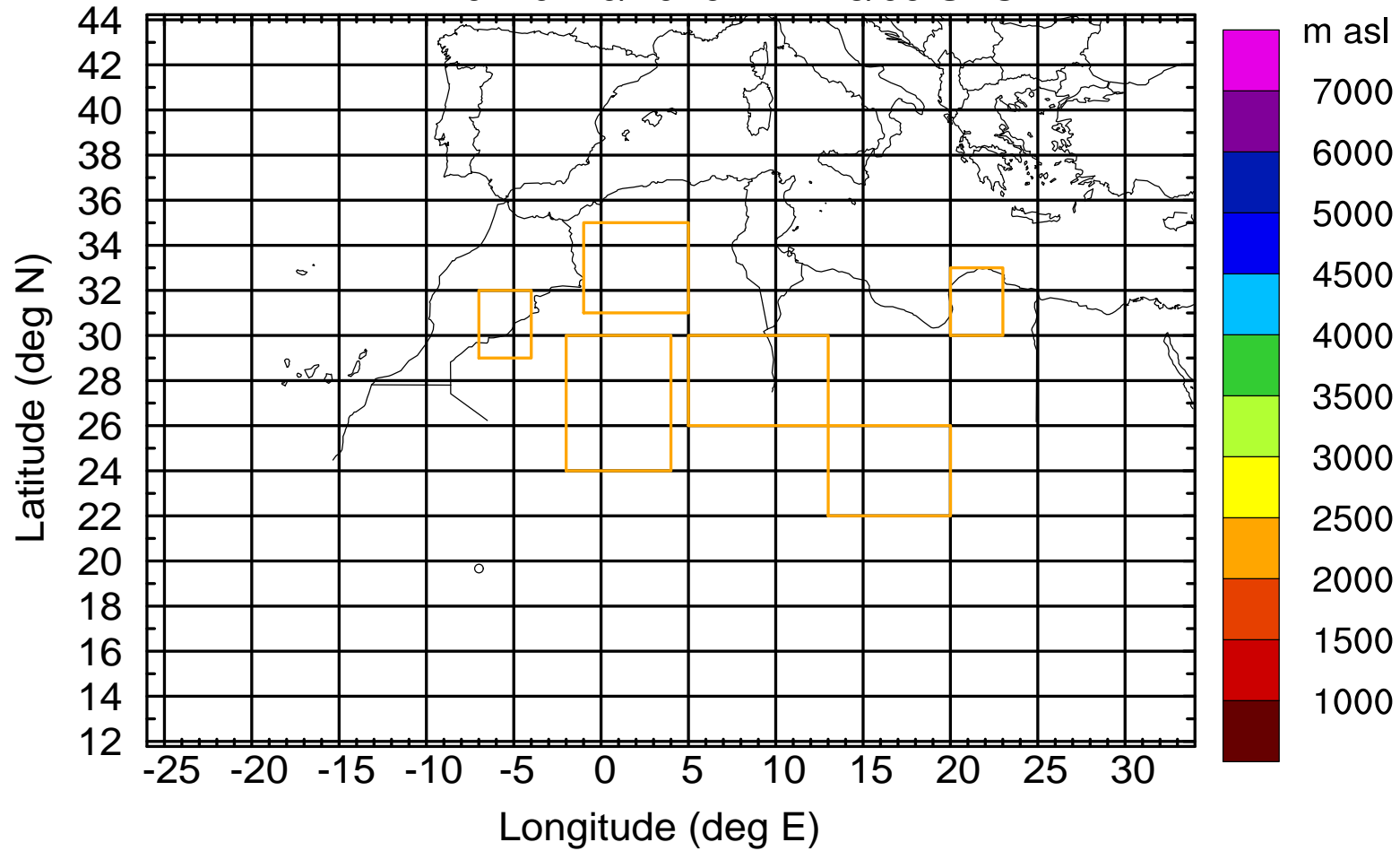
Level #1 of flight 170420a

BWD 20170420/10 -97H = 16/09 UTC



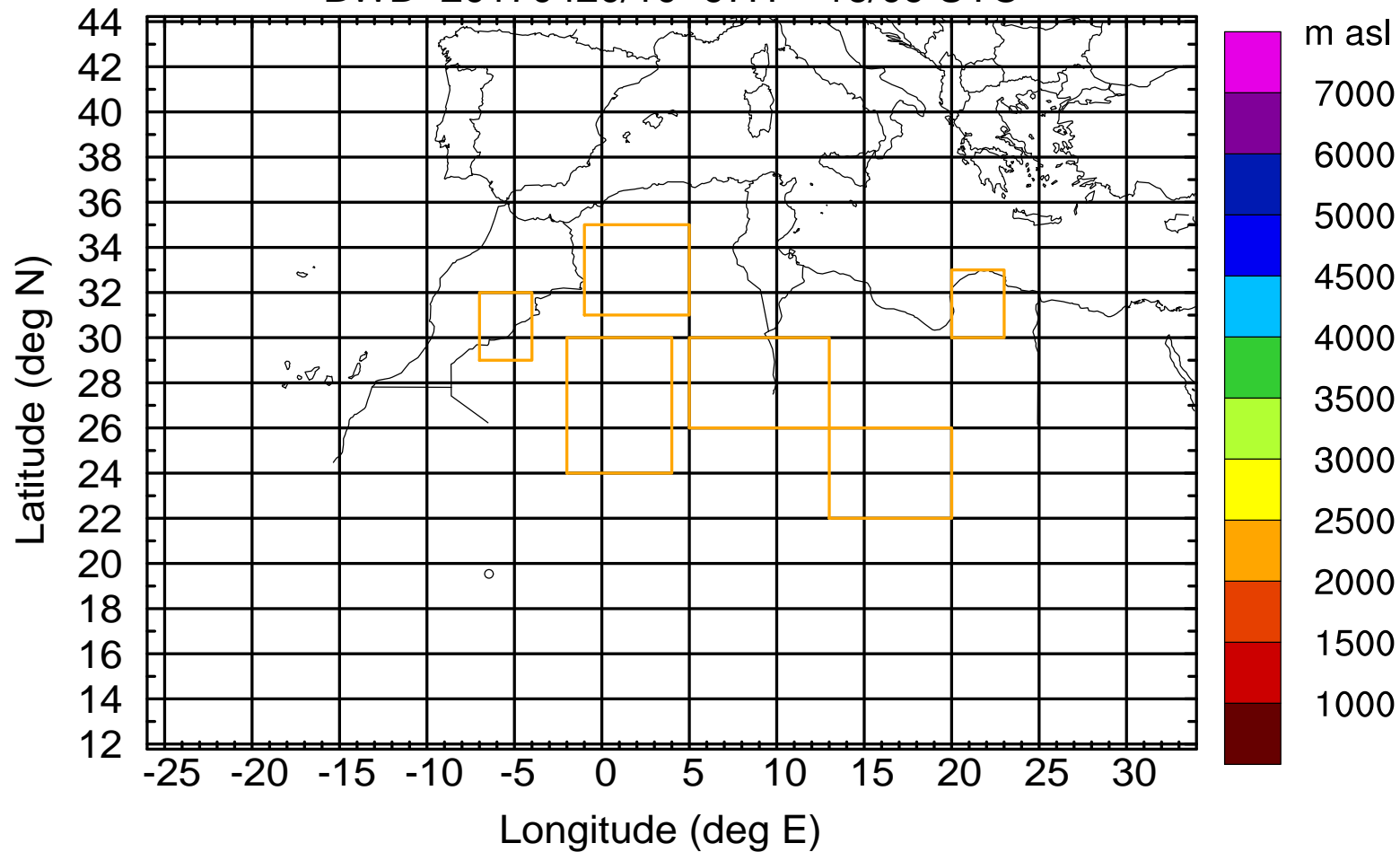
Level #1 of flight 170420a

BWD 20170420/10 -97H = 16/09 UTC



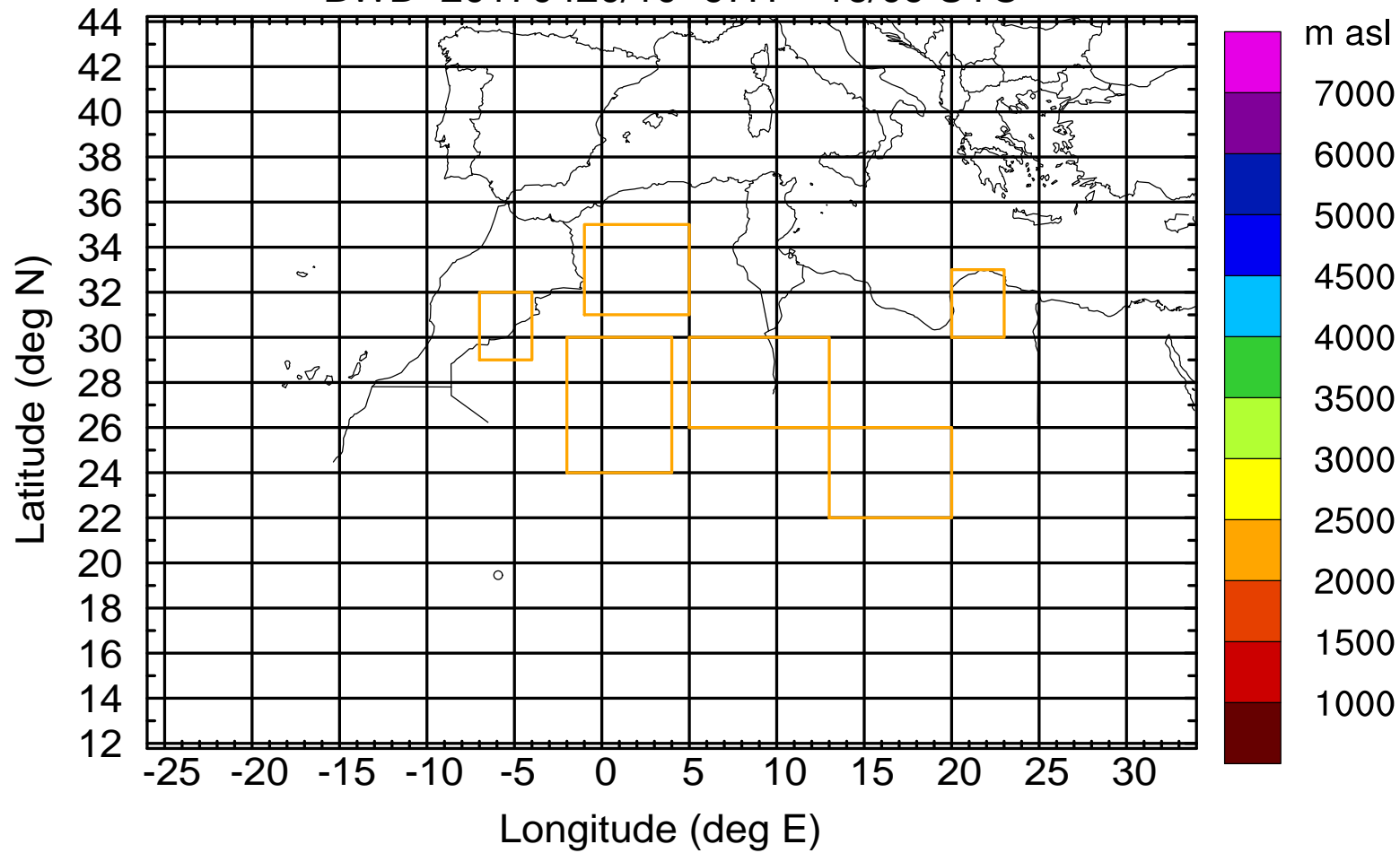
Level #1 of flight 170420a

BWD 20170420/10 -97H = 16/09 UTC



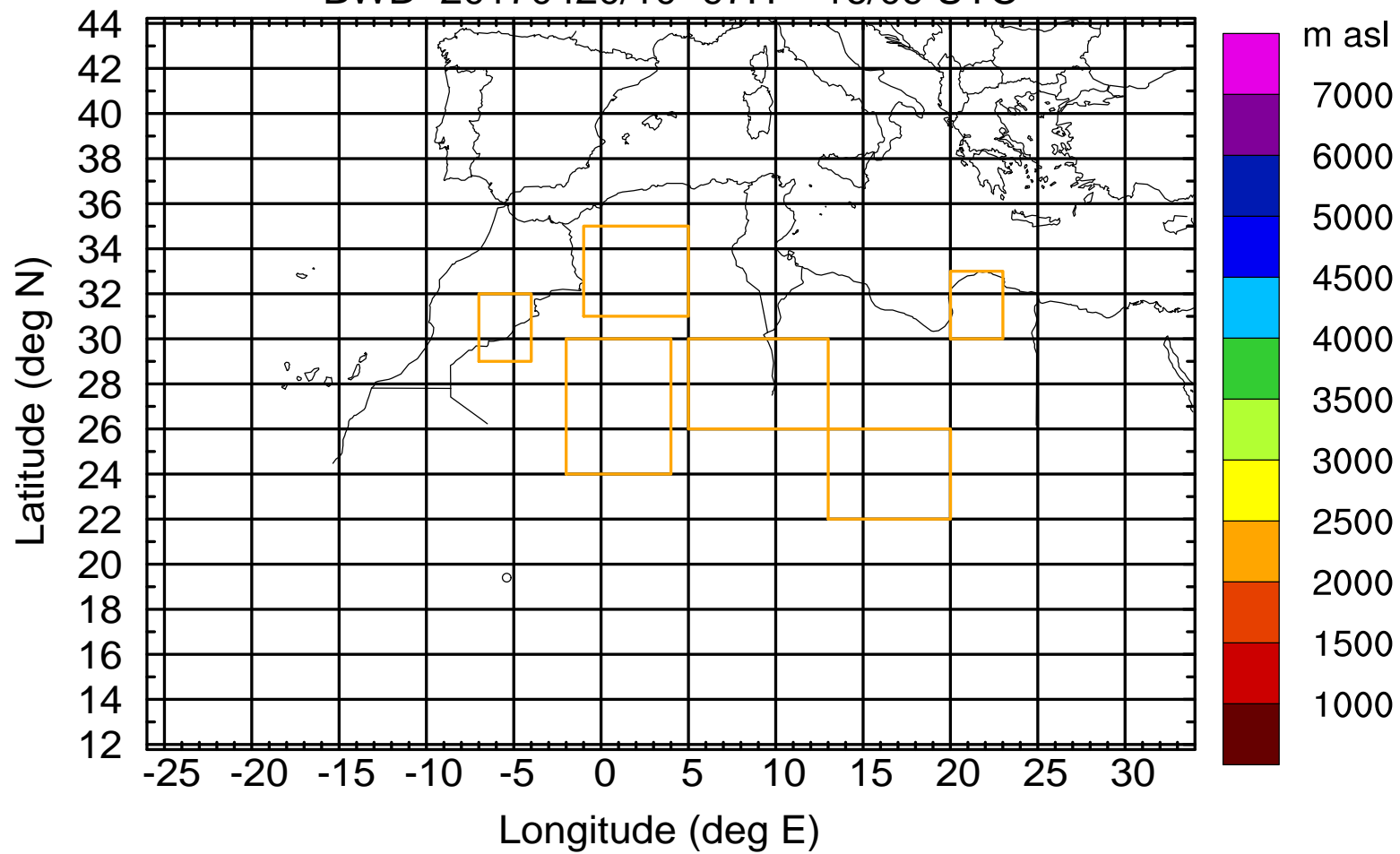
Level #1 of flight 170420a

BWD 20170420/10 -97H = 16/09 UTC



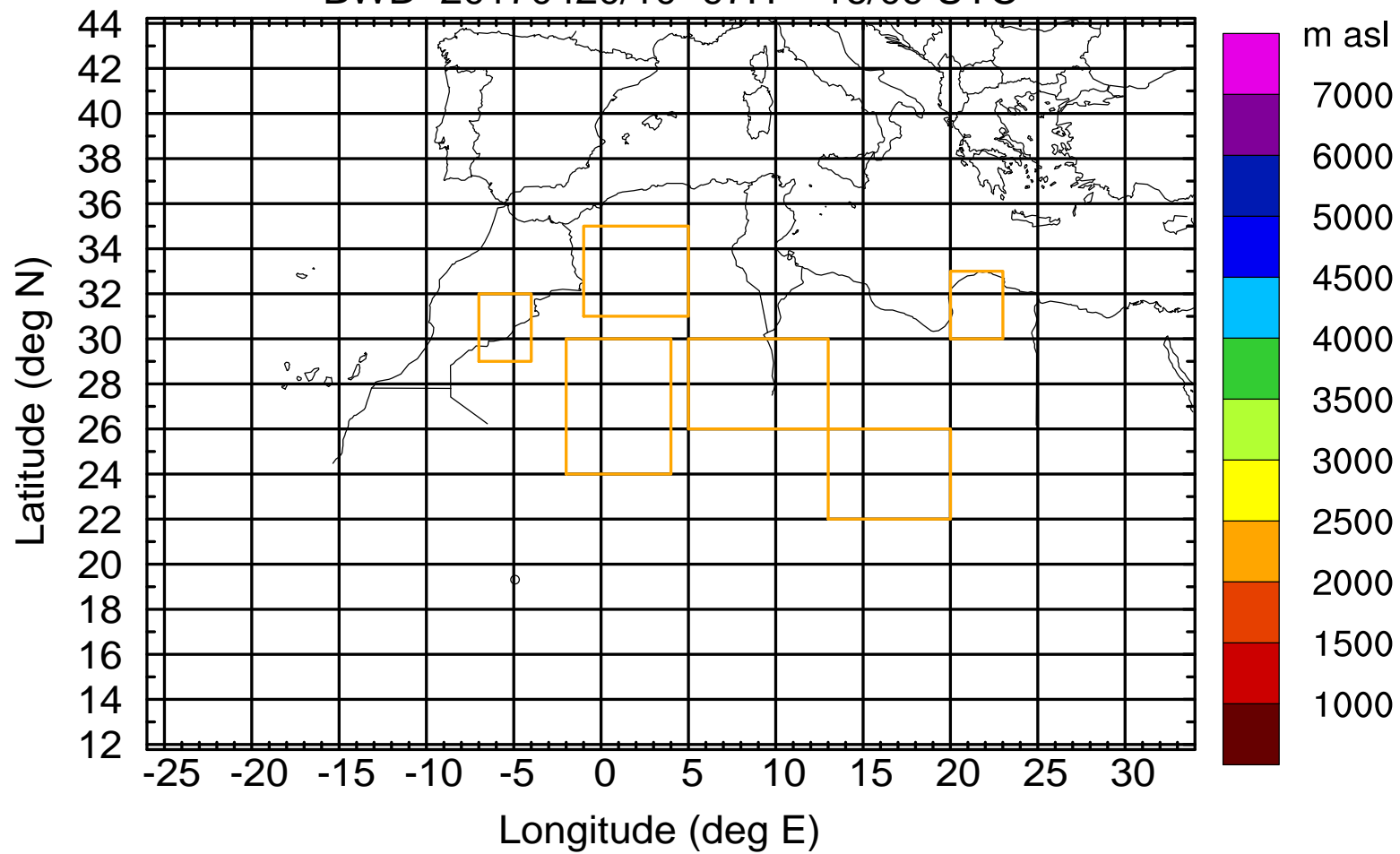
Level #1 of flight 170420a

BWD 20170420/10 -97H = 16/09 UTC



Level #1 of flight 170420a

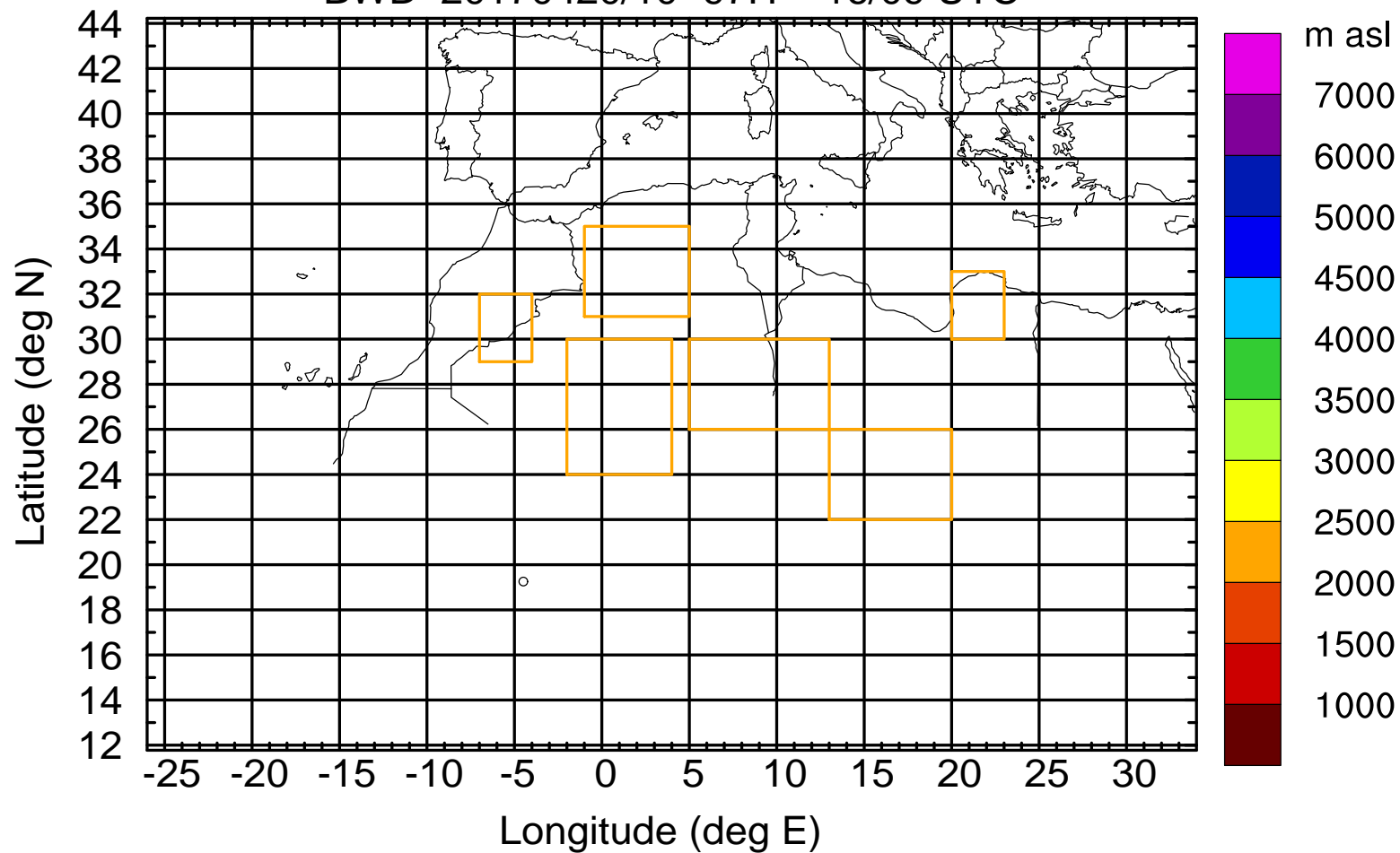
BWD 20170420/10 -97H = 16/09 UTC





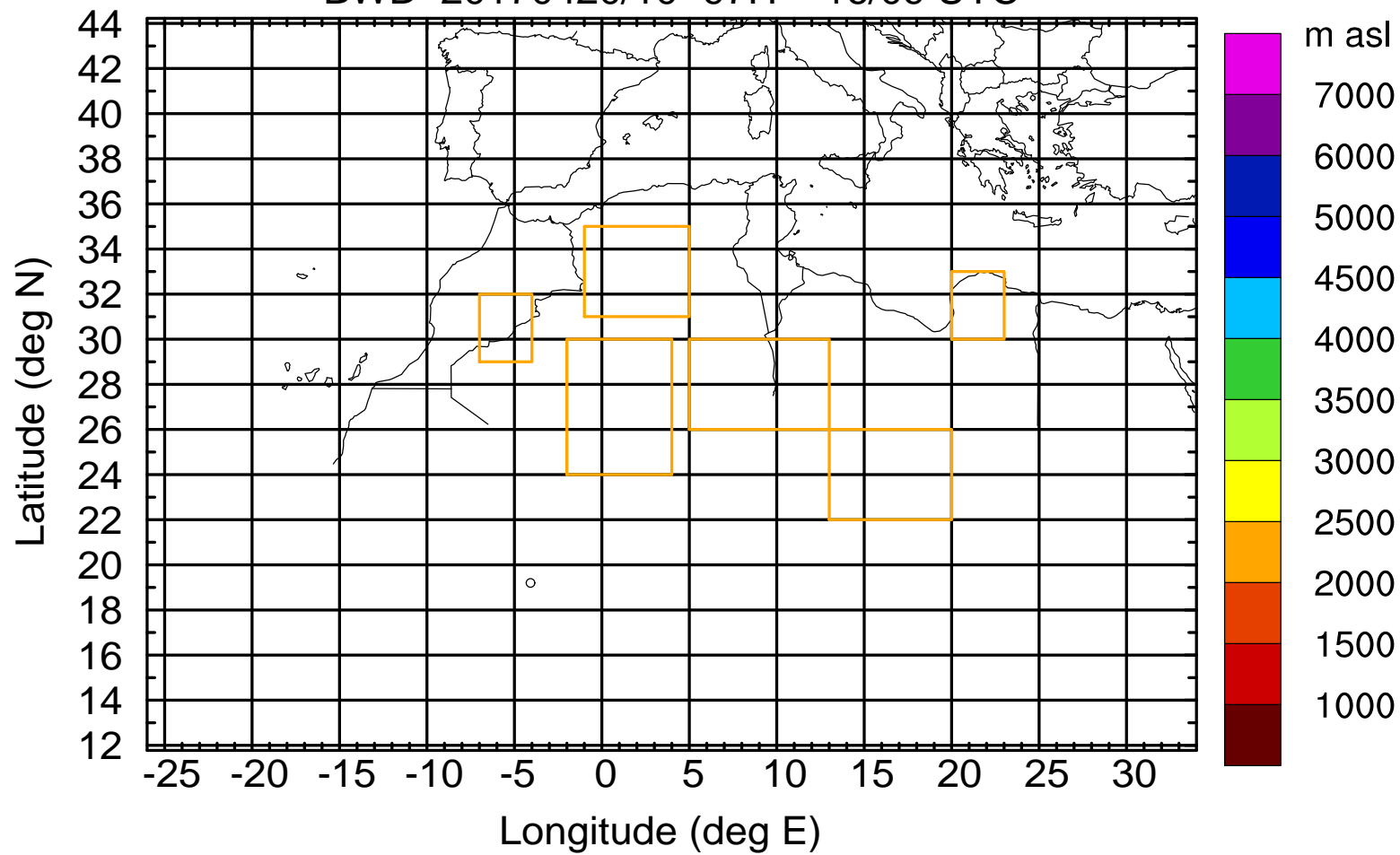
Level #1 of flight 170420a

BWD 20170420/10 -97H = 16/09 UTC



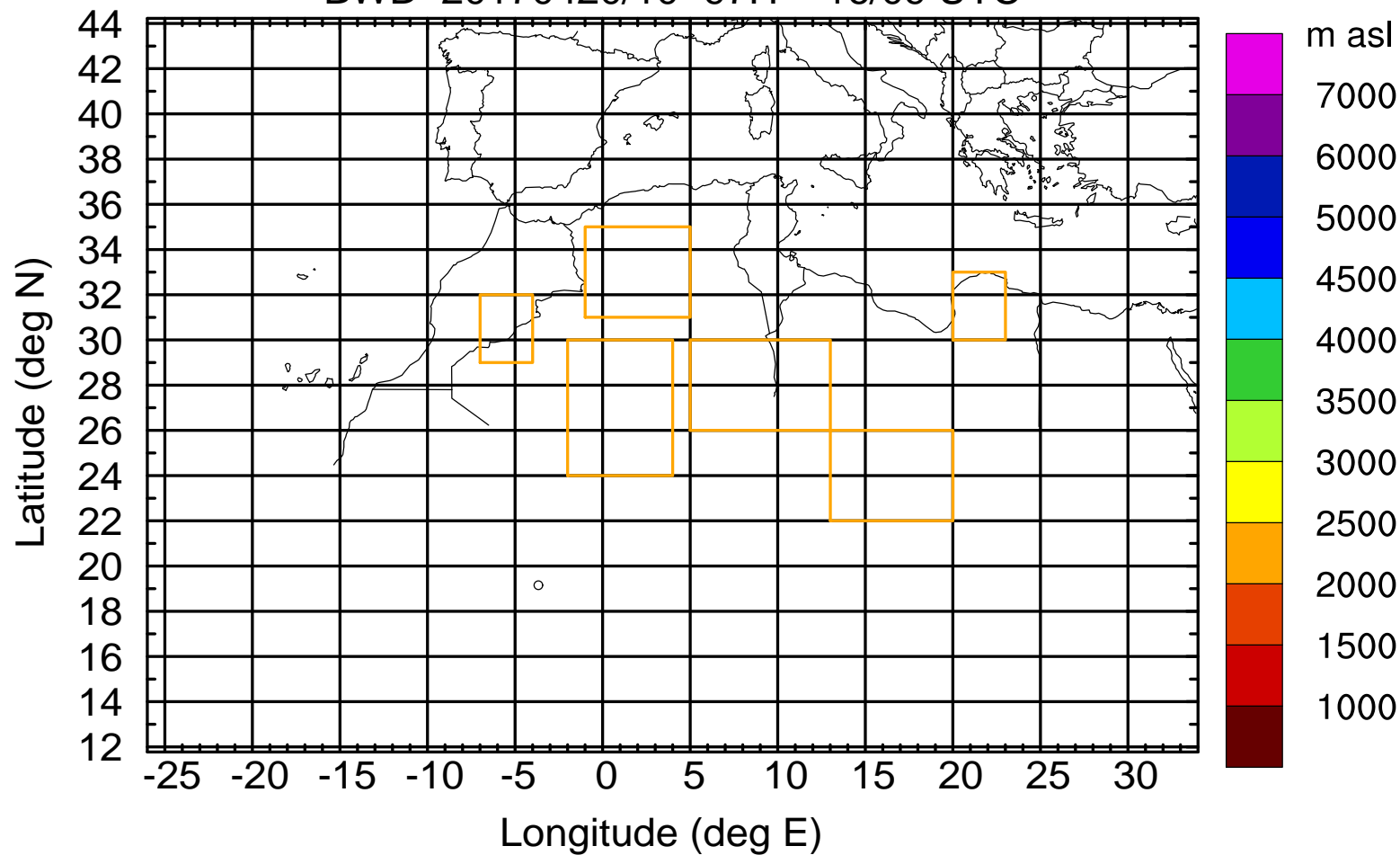
Level #1 of flight 170420a

BWD 20170420/10 -97H = 16/09 UTC



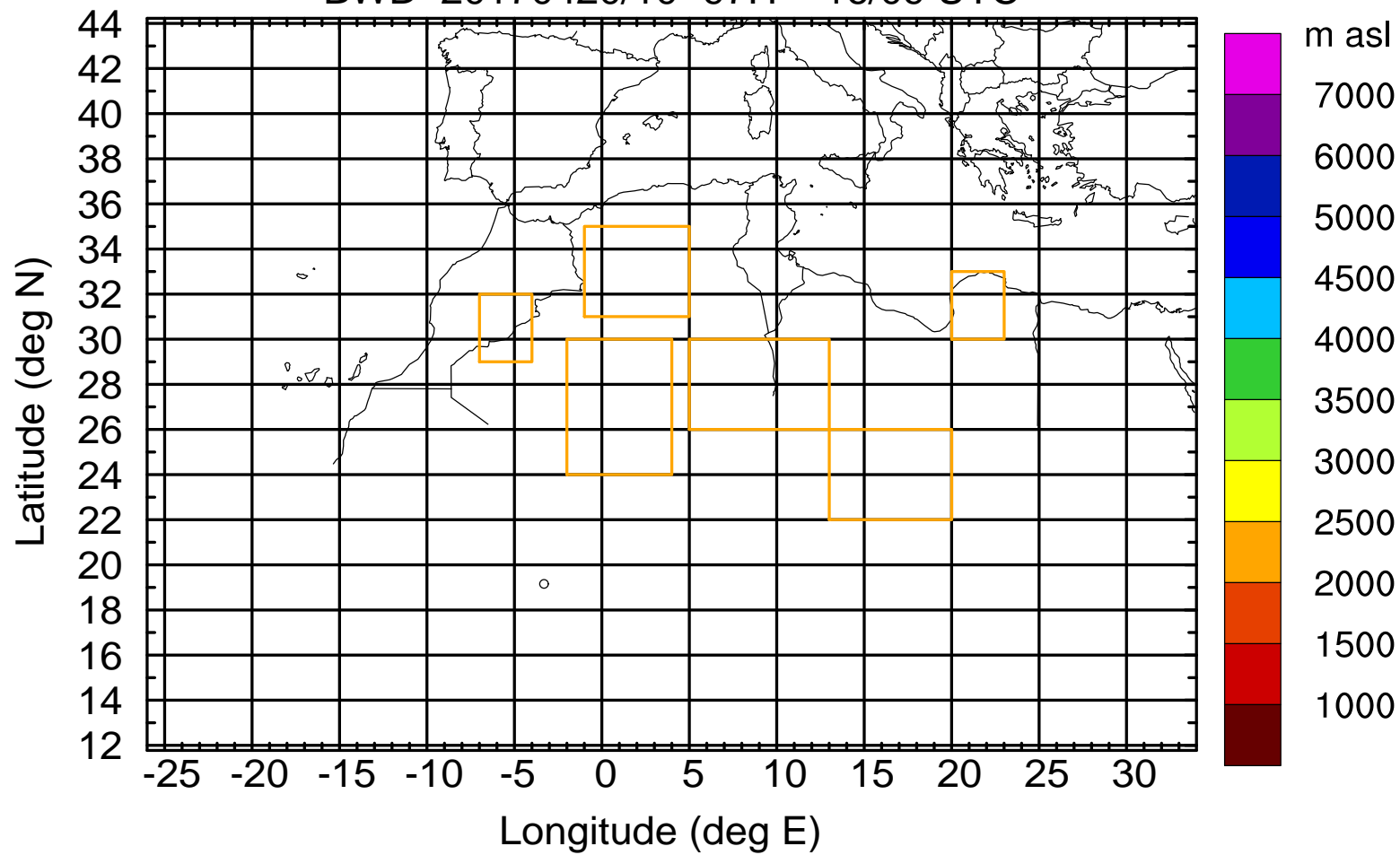
Level #1 of flight 170420a

BWD 20170420/10 -97H = 16/09 UTC



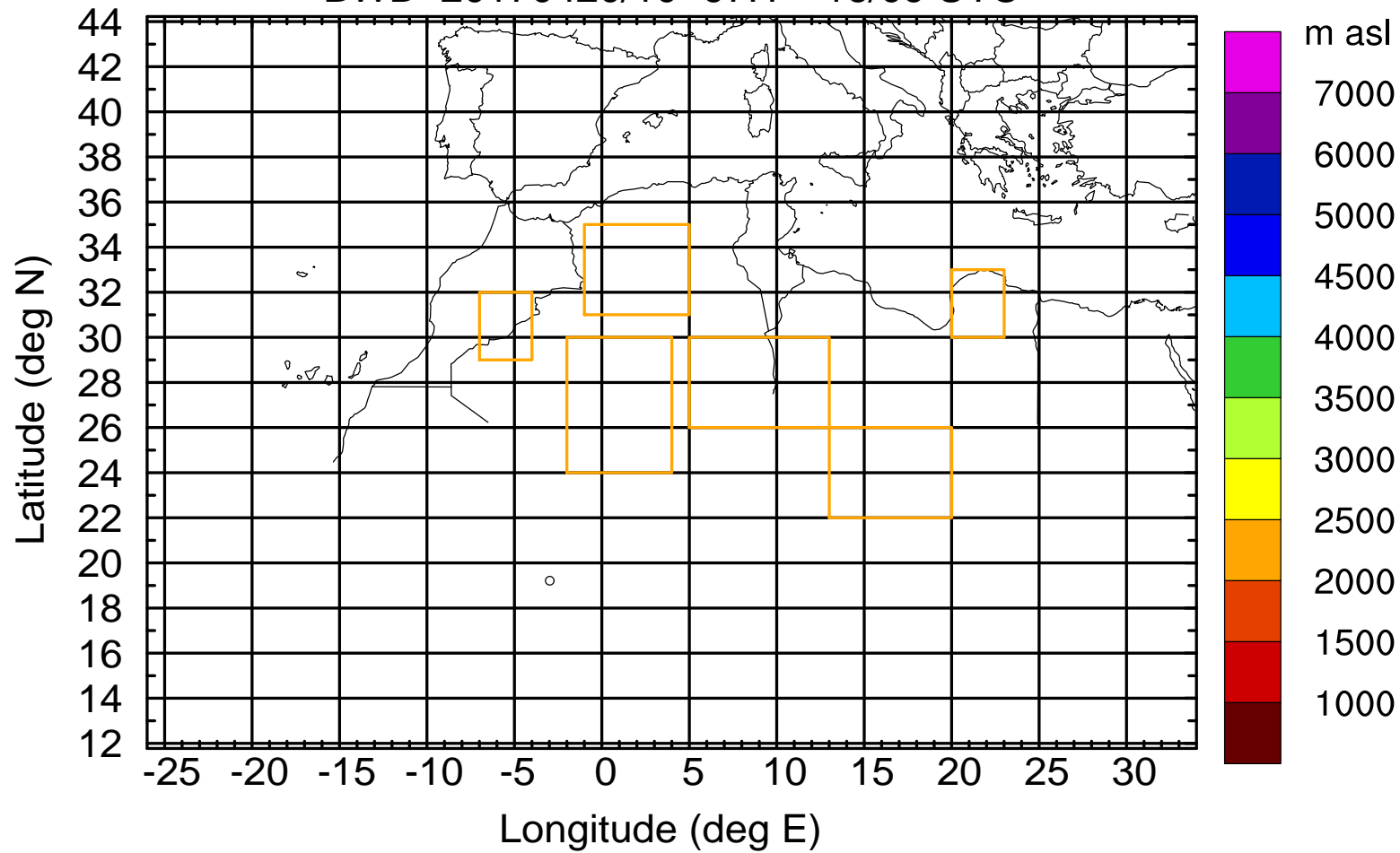
Level #1 of flight 170420a

BWD 20170420/10 -97H = 16/09 UTC



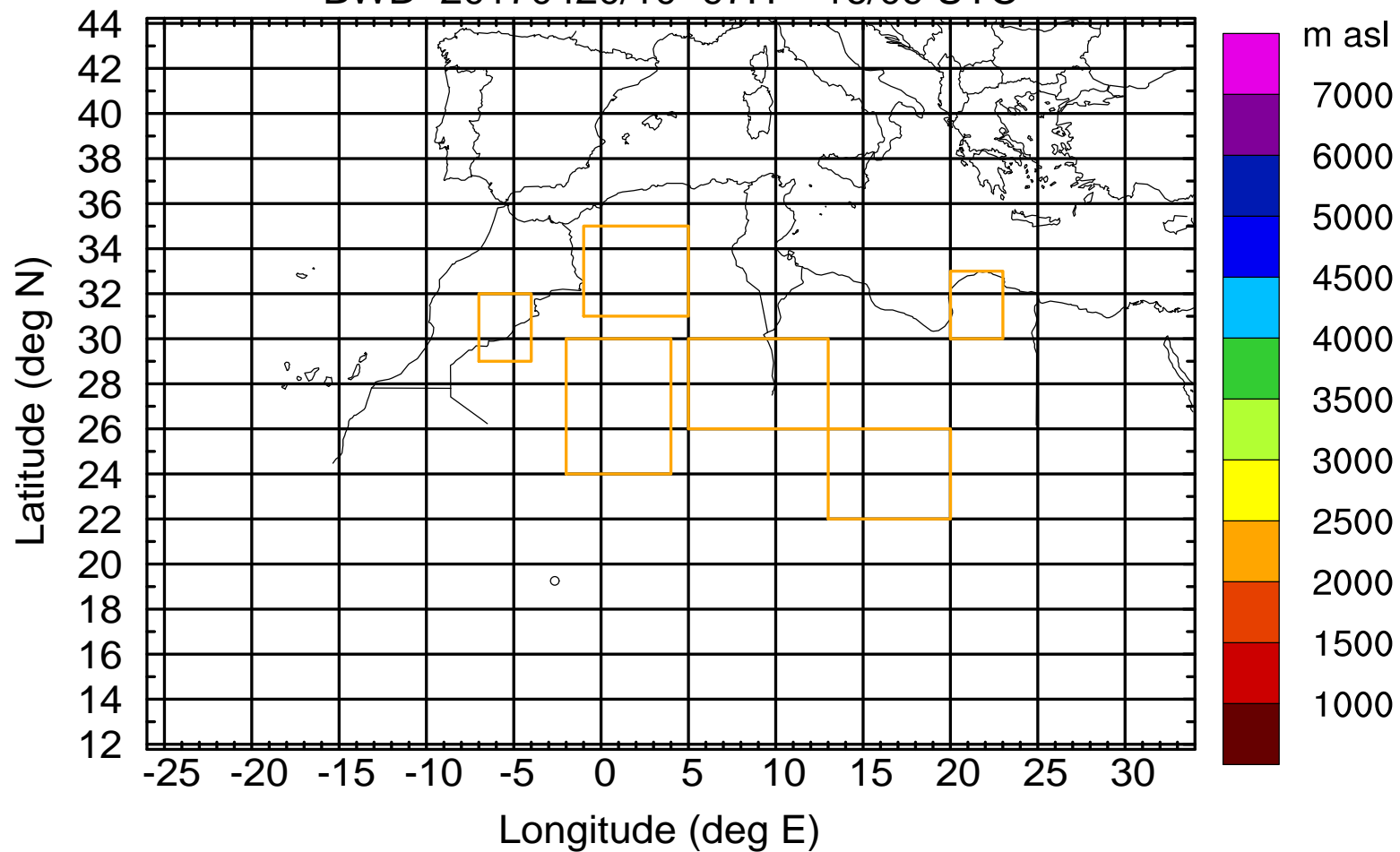
Level #1 of flight 170420a

BWD 20170420/10 -97H = 16/09 UTC



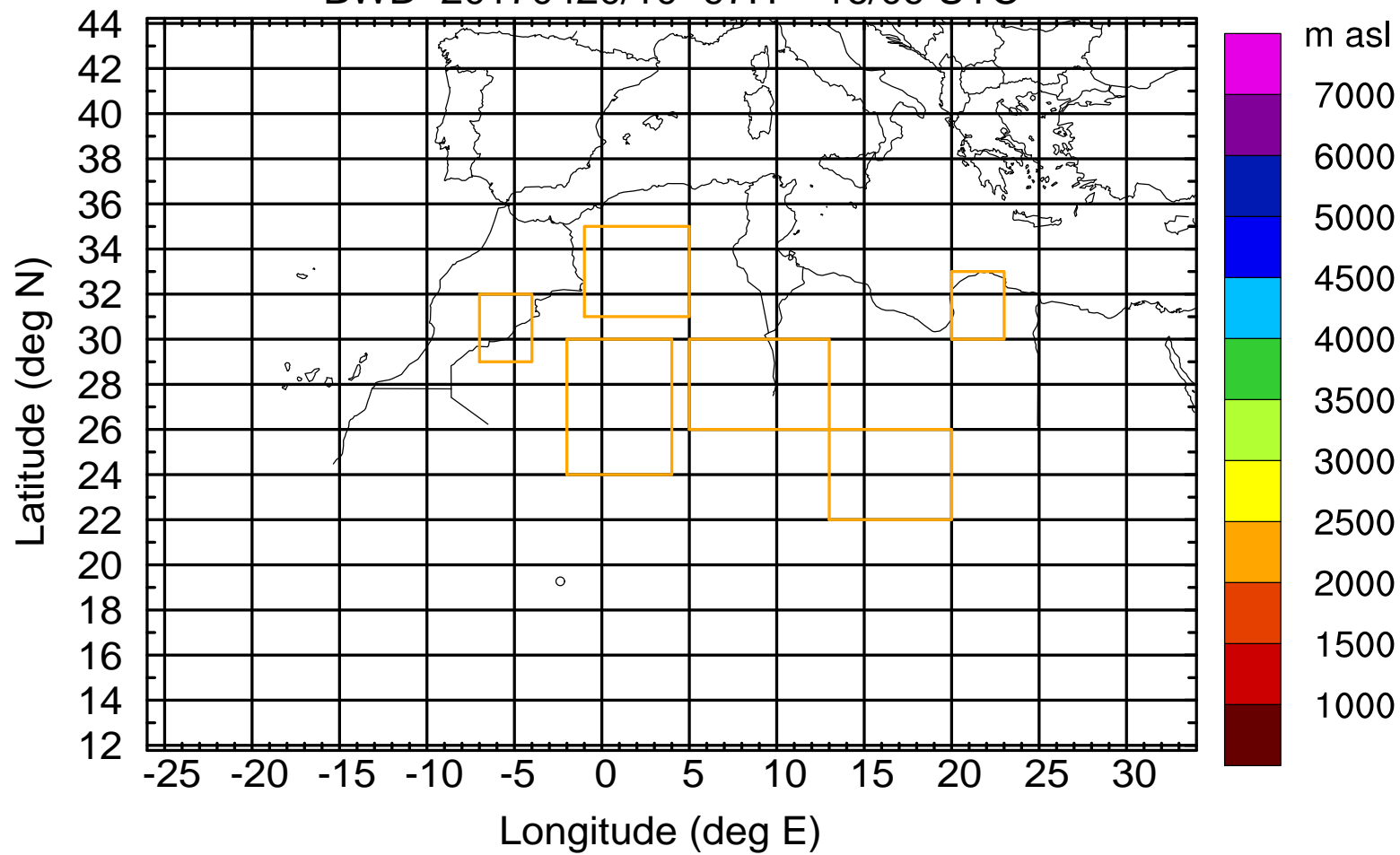
Level #1 of flight 170420a

BWD 20170420/10 -97H = 16/09 UTC



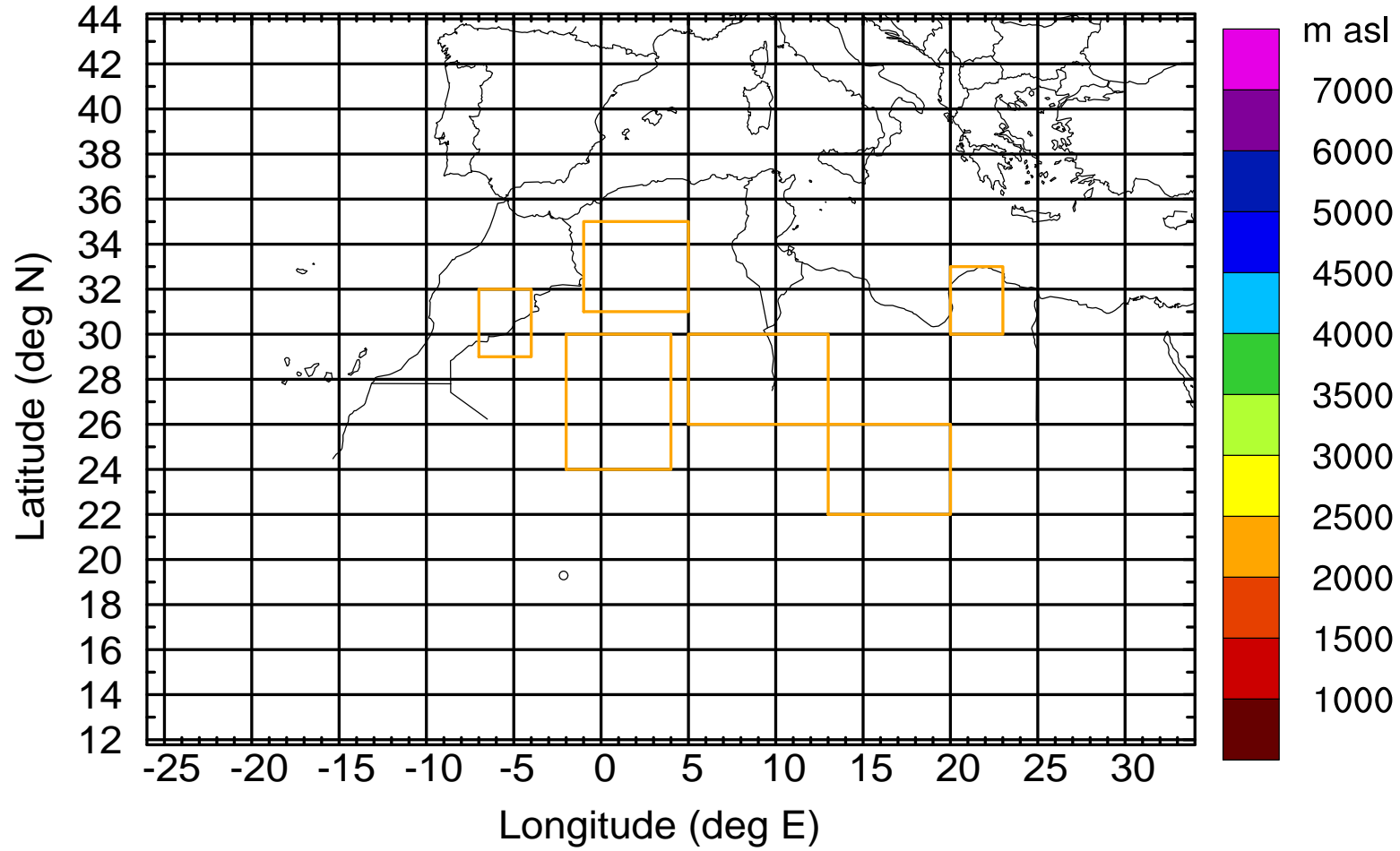
Level #1 of flight 170420a

BWD 20170420/10 -97H = 16/09 UTC



Level #1 of flight 170420a

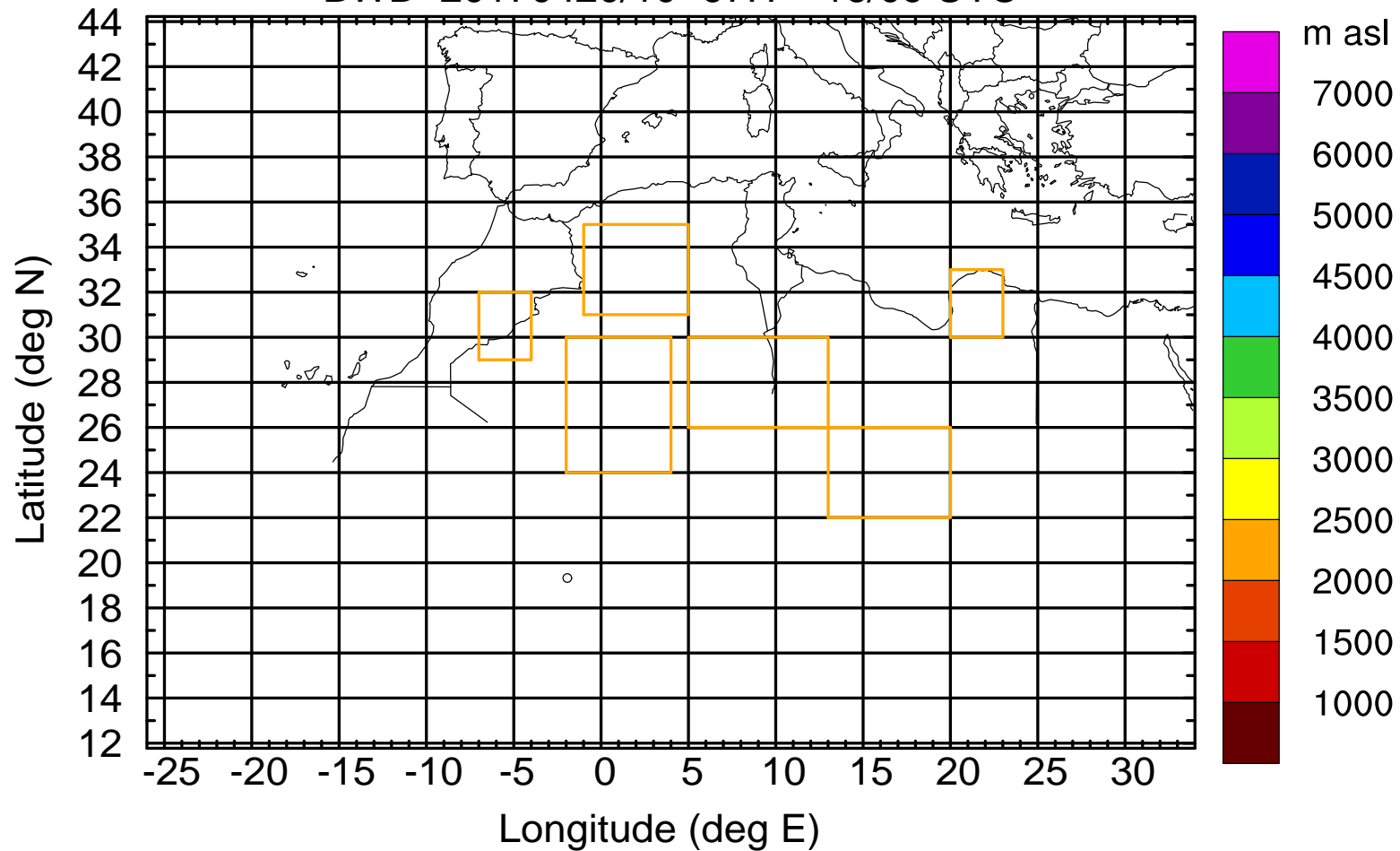
BWD 20170420/10 -97H = 16/09 UTC





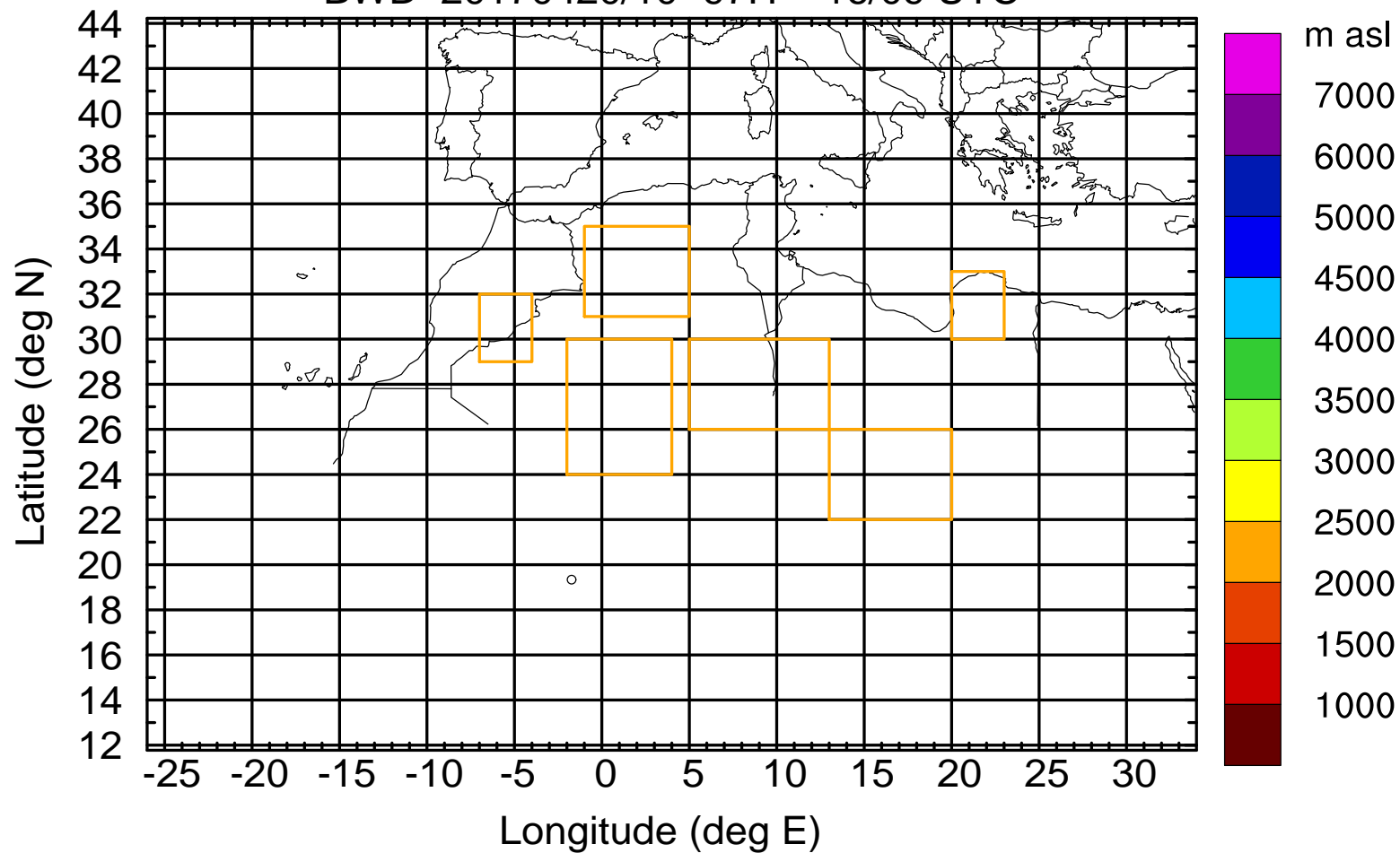
Level #1 of flight 170420a

BWD 20170420/10 -97H = 16/09 UTC



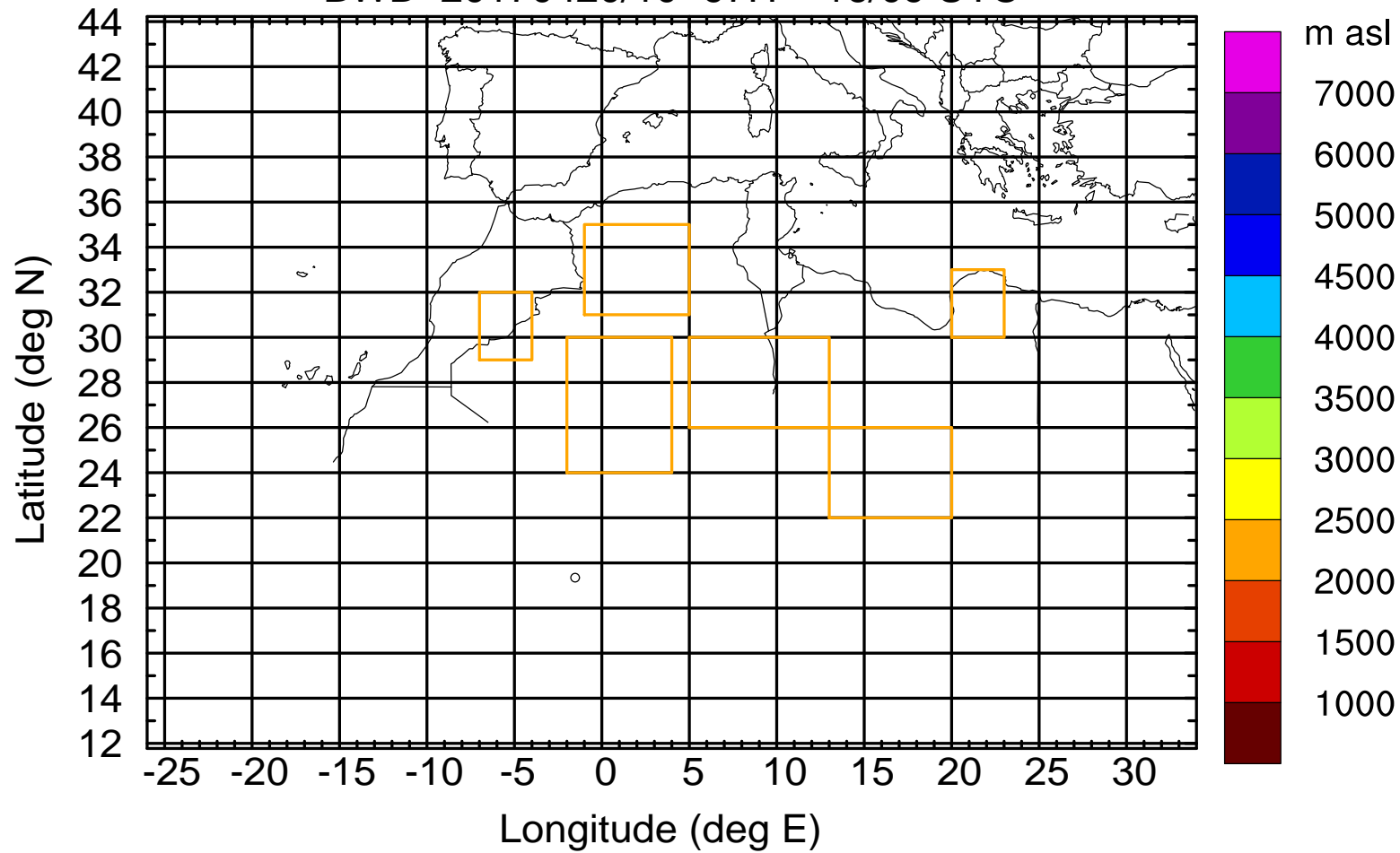
Level #1 of flight 170420a

BWD 20170420/10 -97H = 16/09 UTC



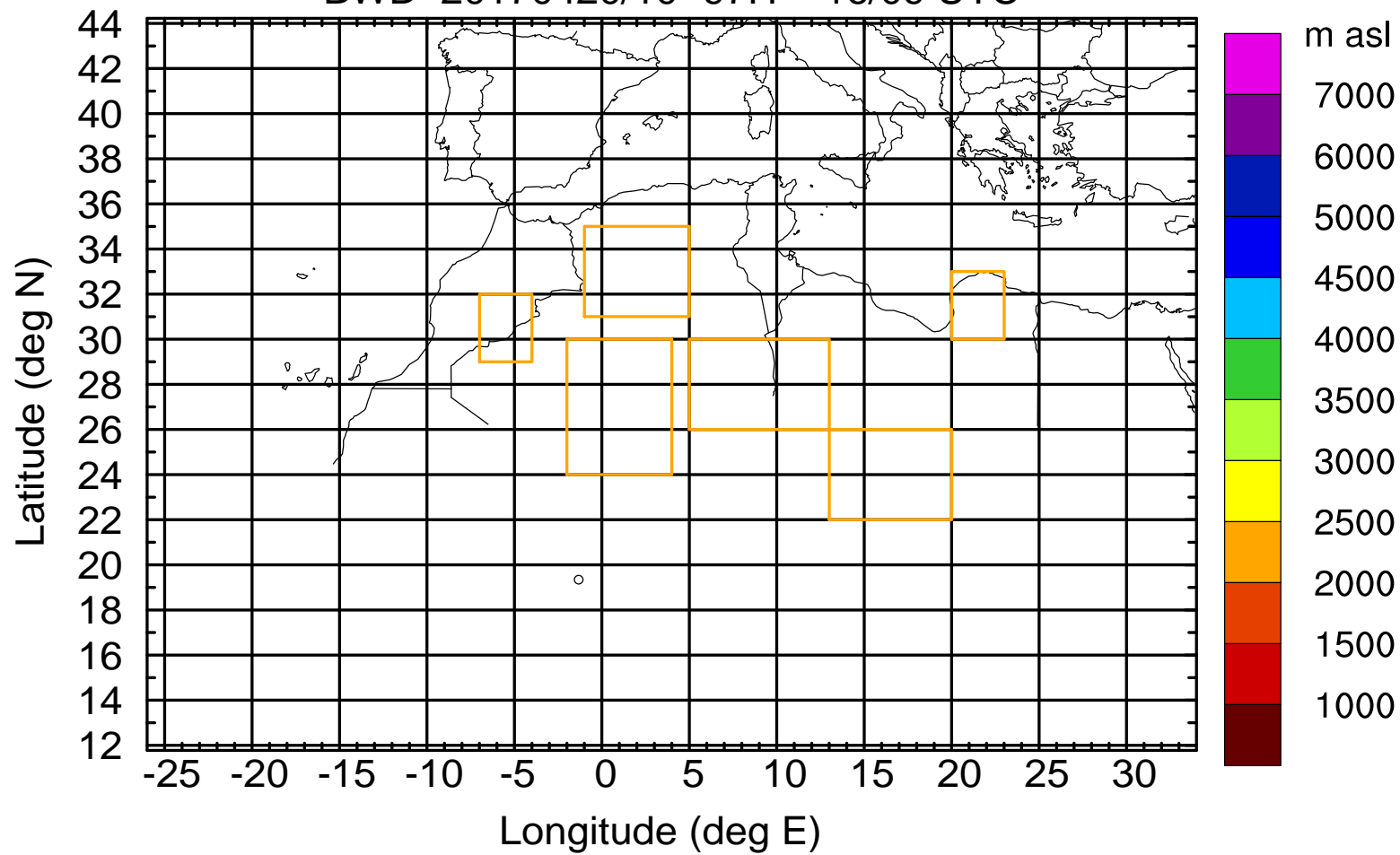
Level #1 of flight 170420a

BWD 20170420/10 -97H = 16/09 UTC



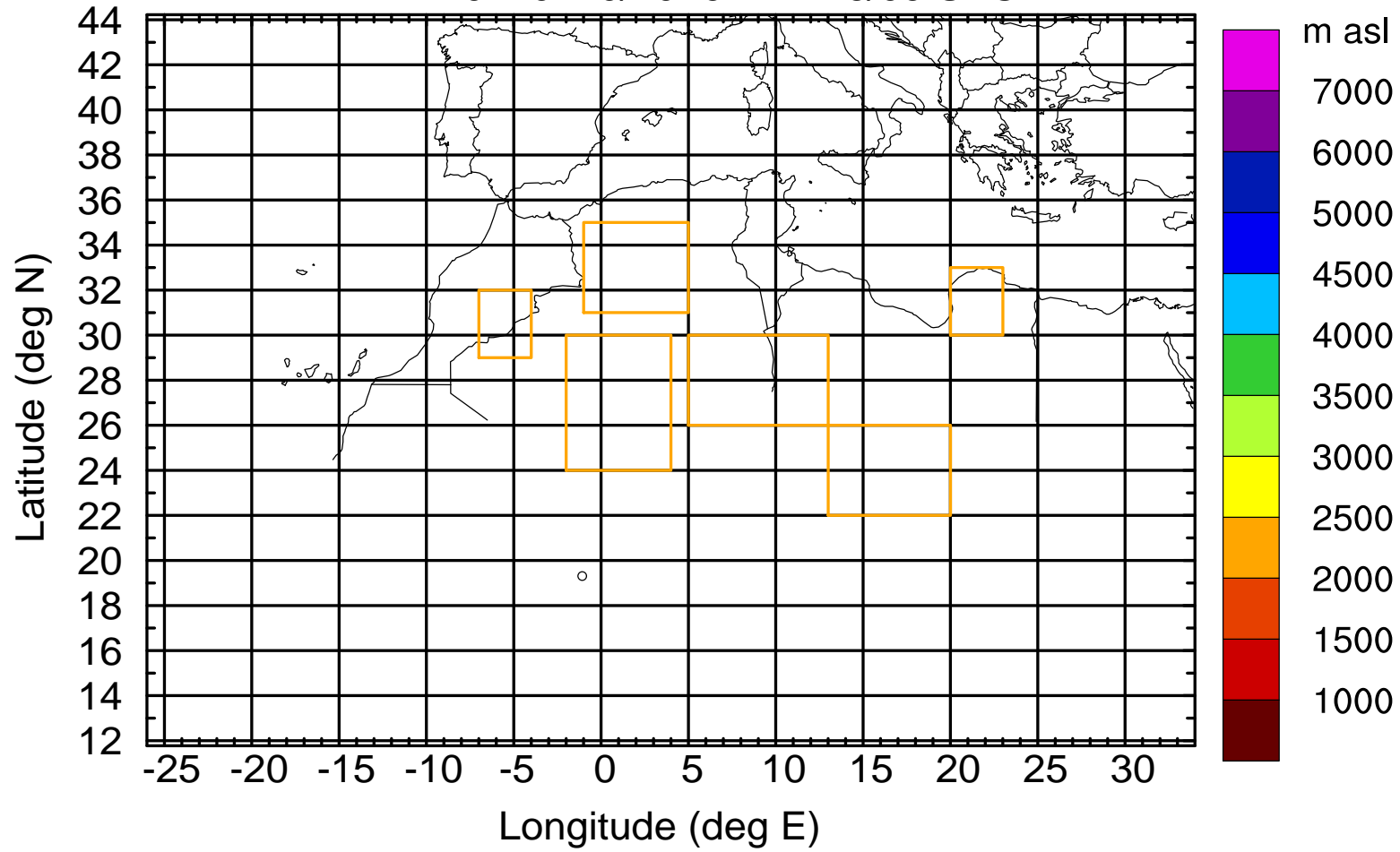
Level #1 of flight 170420a

BWD 20170420/10 -97H = 16/09 UTC



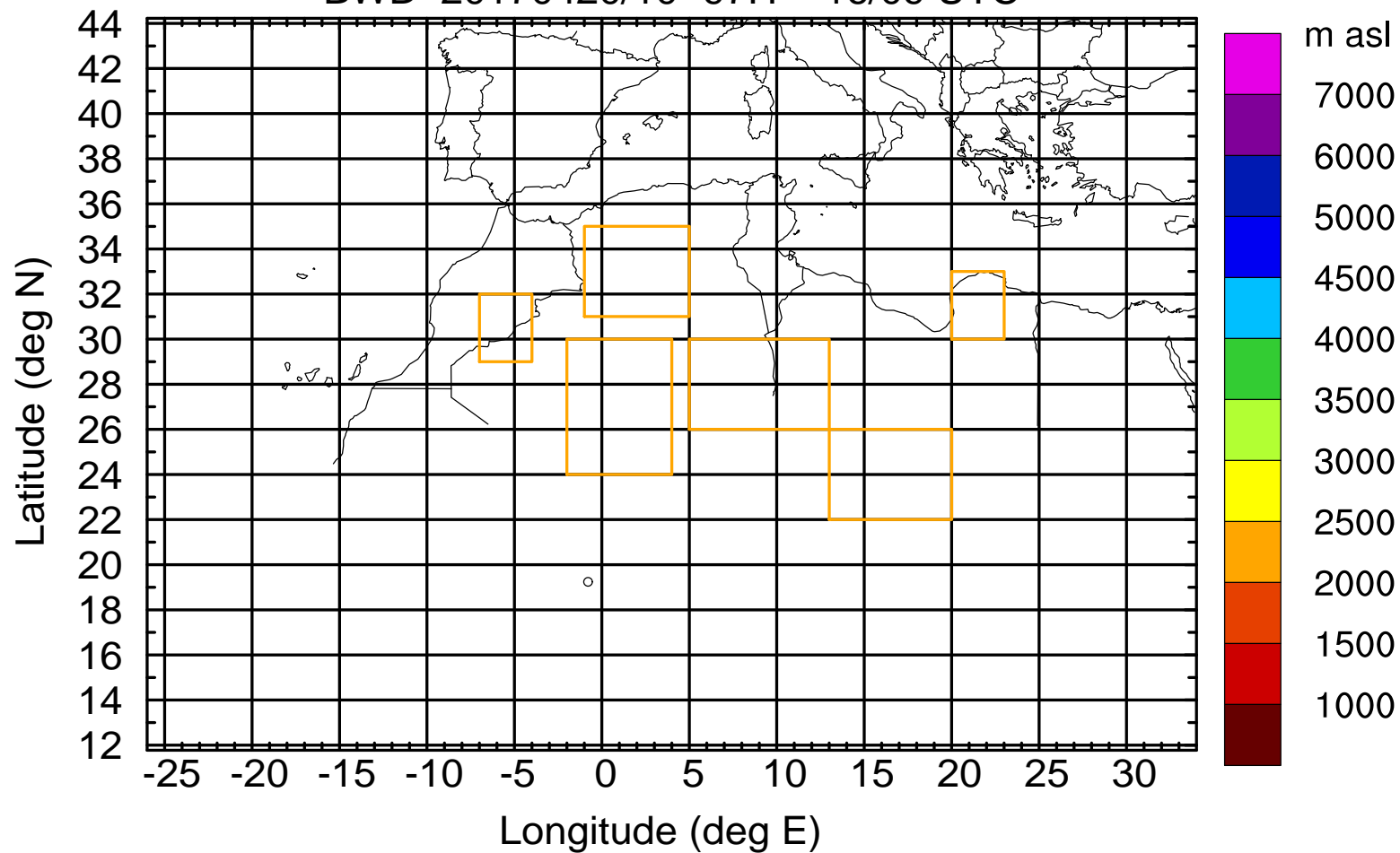
Level #1 of flight 170420a

BWD 20170420/10 -97H = 16/09 UTC



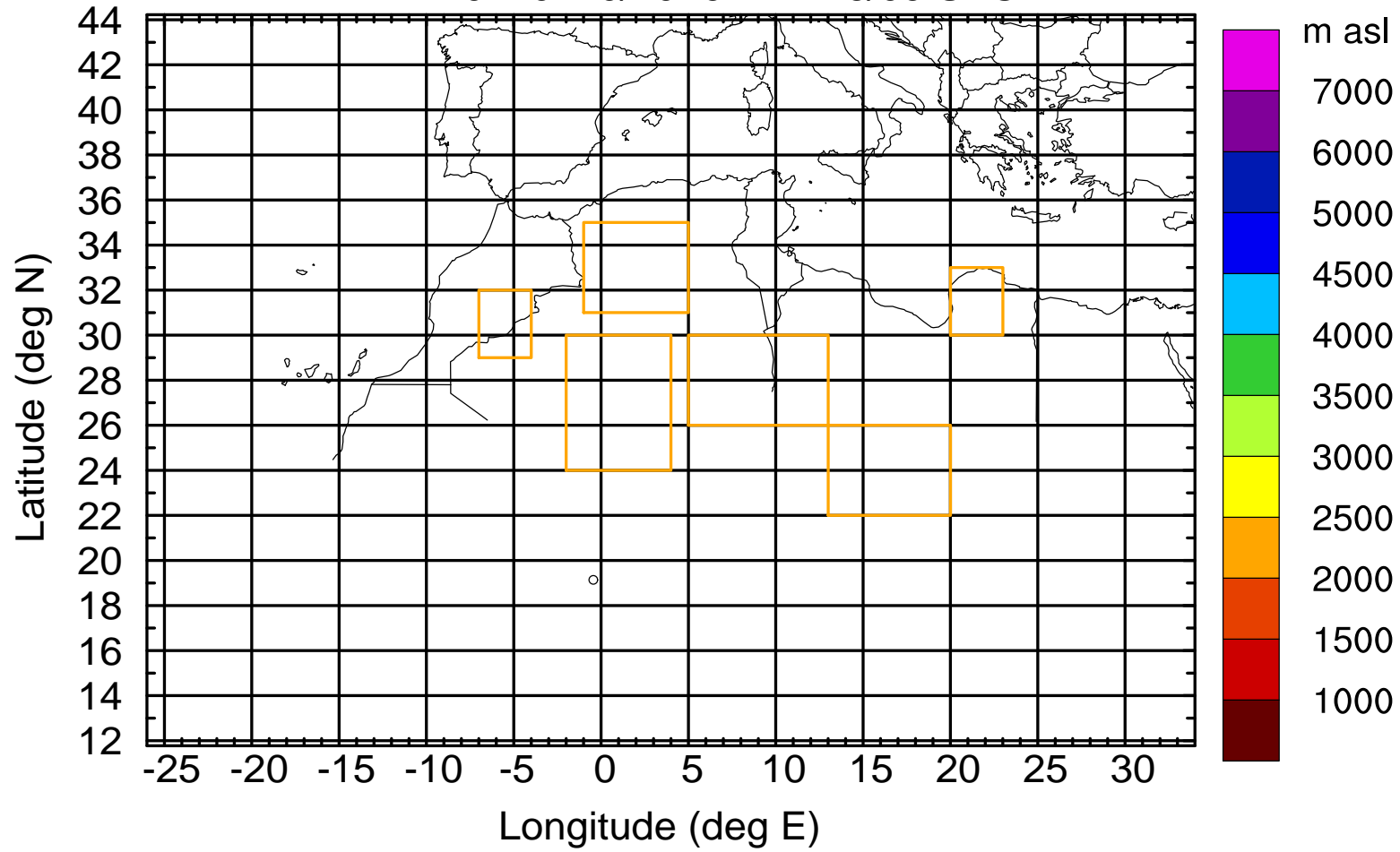
Level #1 of flight 170420a

BWD 20170420/10 -97H = 16/09 UTC



Level #1 of flight 170420a

BWD 20170420/10 -97H = 16/09 UTC



Level #1 of flight 170420a

BWD 20170420/10 -97H = 16/09 UTC

