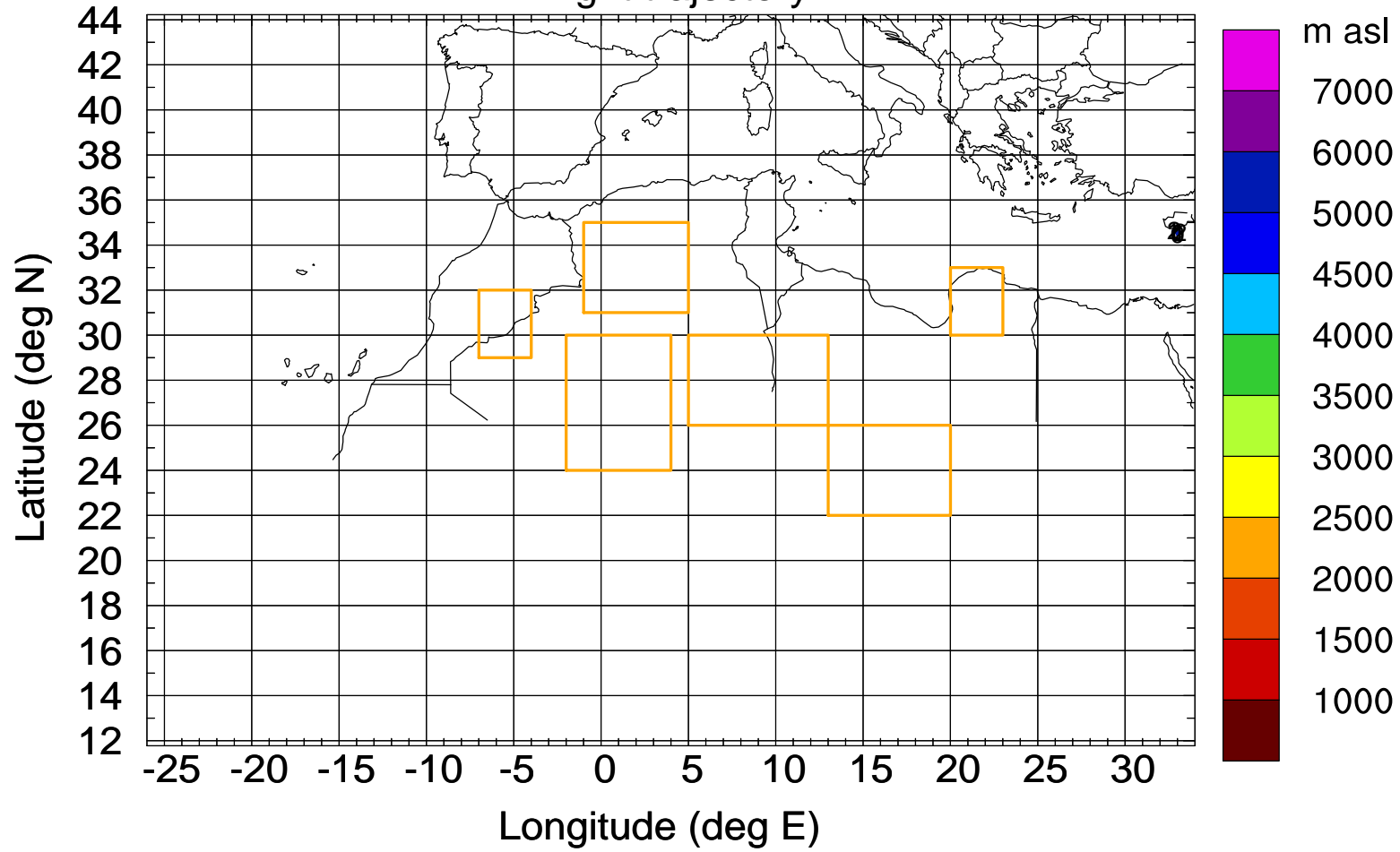


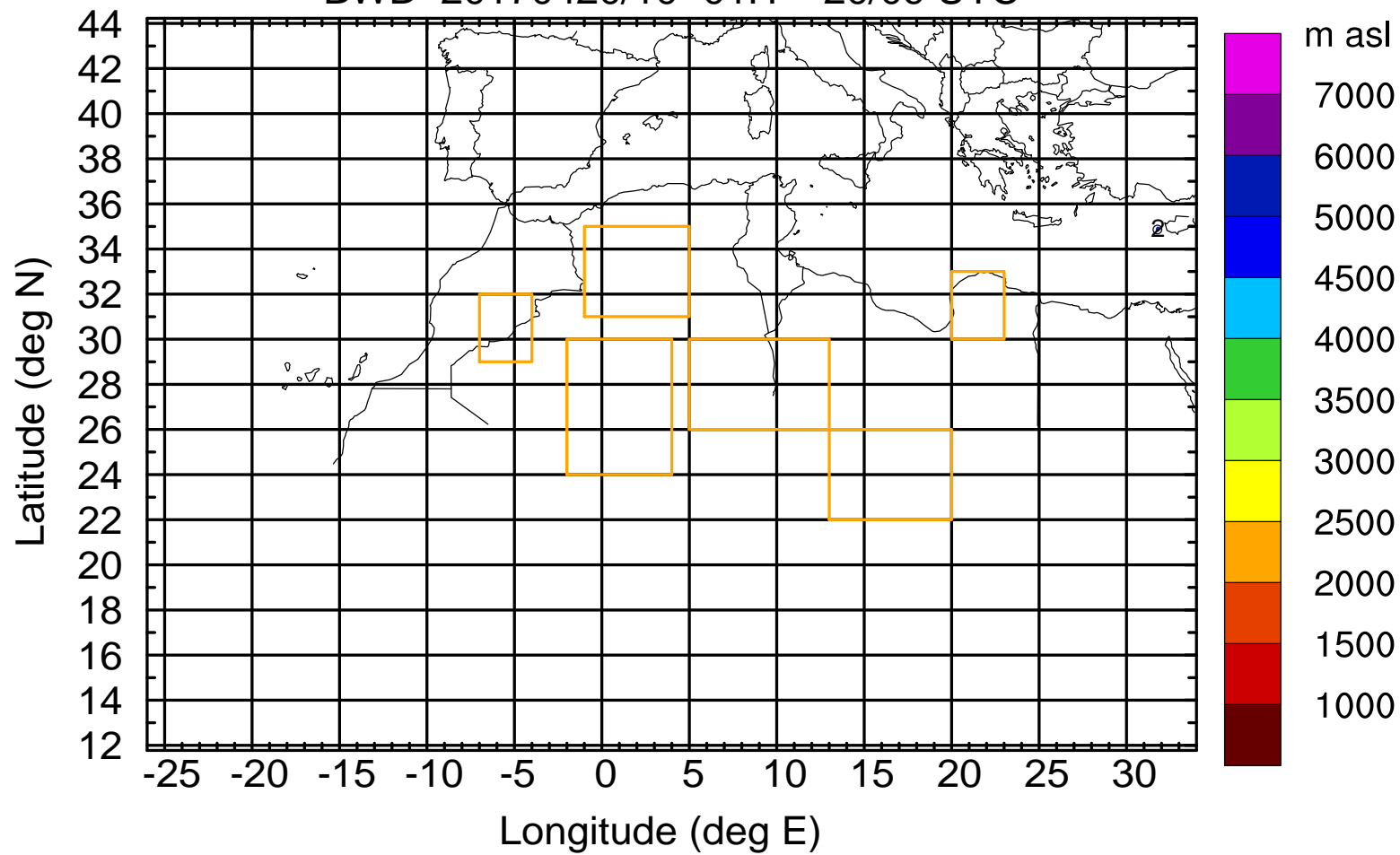
Level #1 of flight 170420a

Flight trajectory



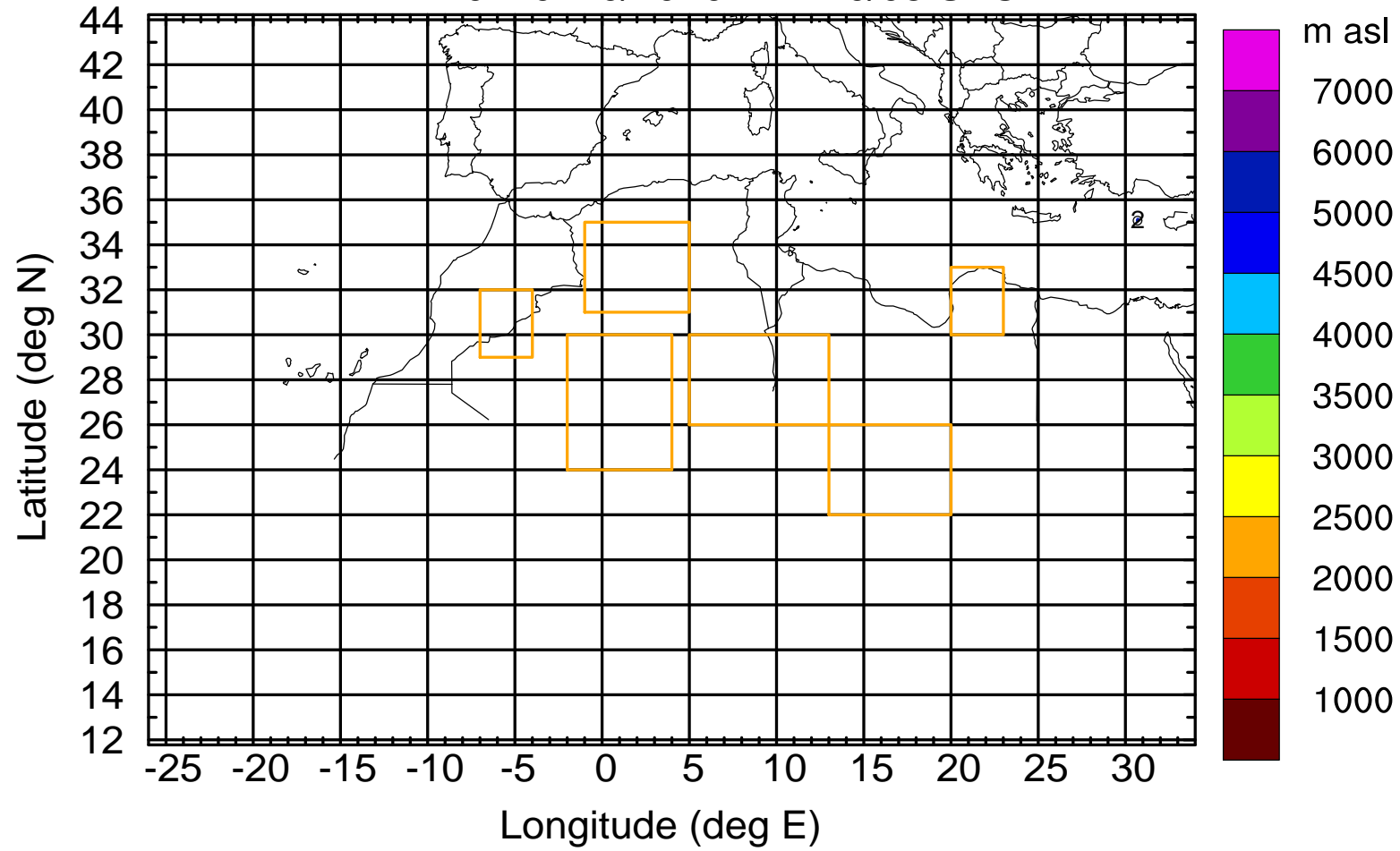
Level #1 of flight 170420a

BWD 20170420/10 -01H = 20/09 UTC



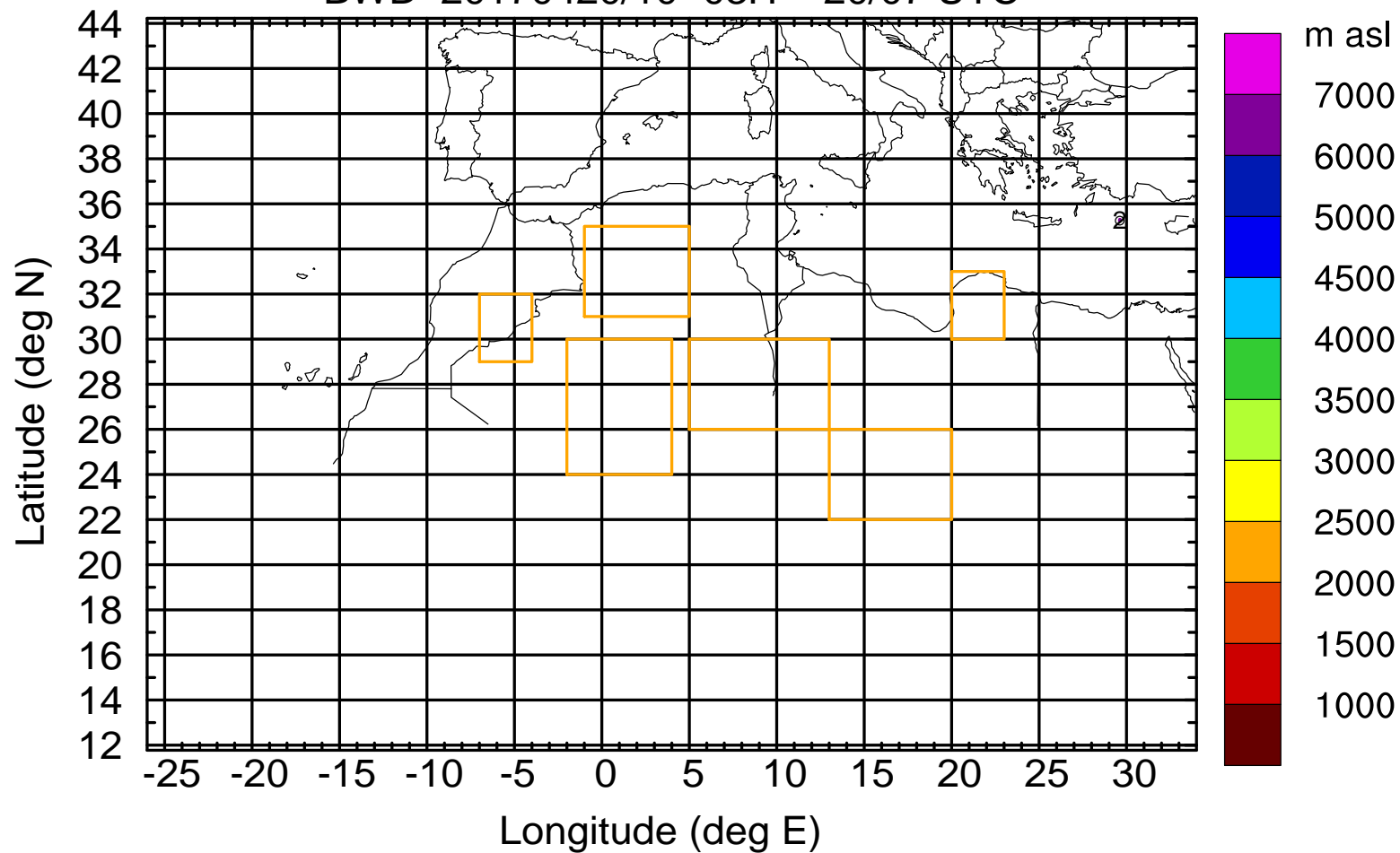
Level #1 of flight 170420a

BWD 20170420/10 -02H = 20/08 UTC



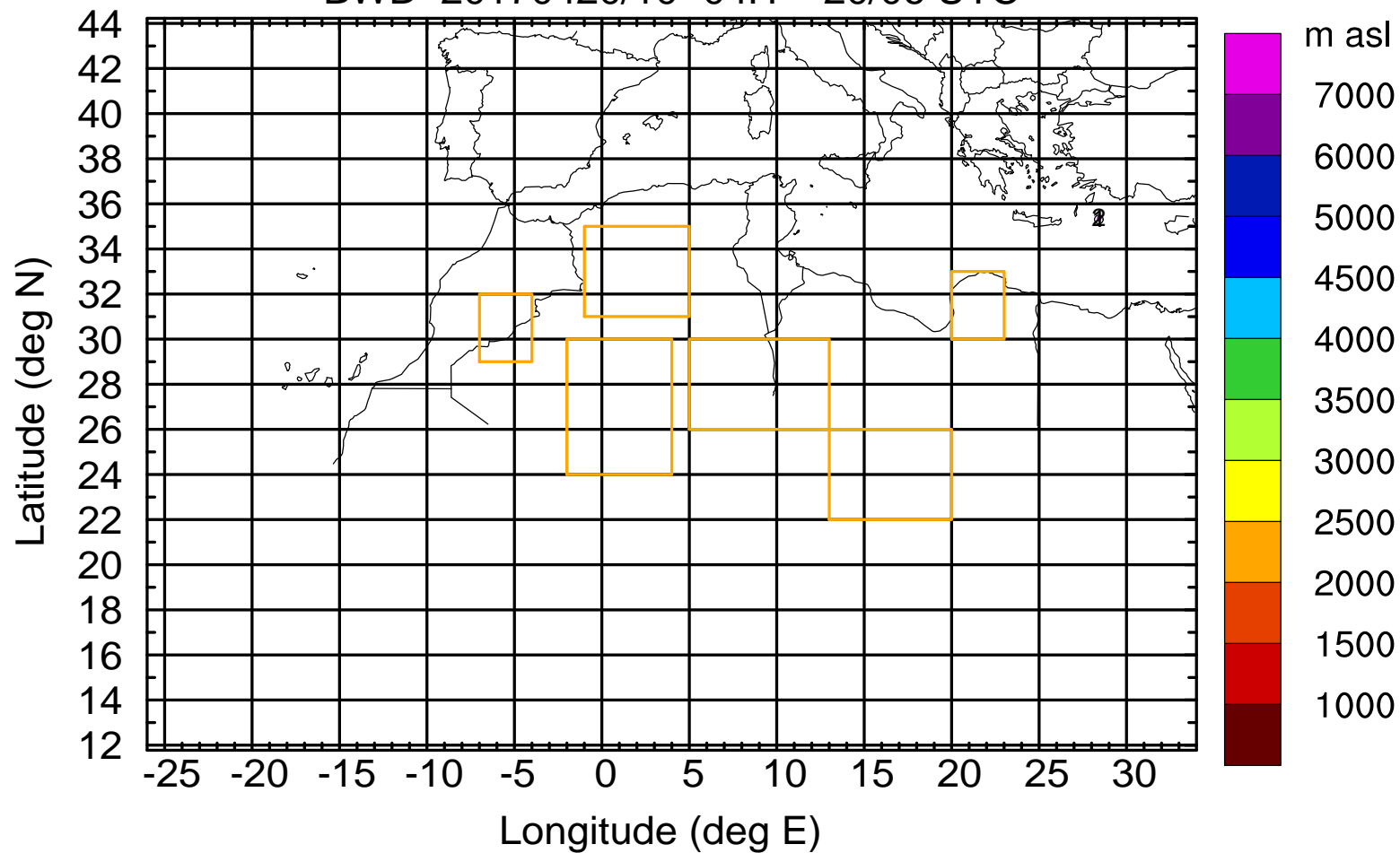
Level #1 of flight 170420a

BWD 20170420/10 -03H = 20/07 UTC



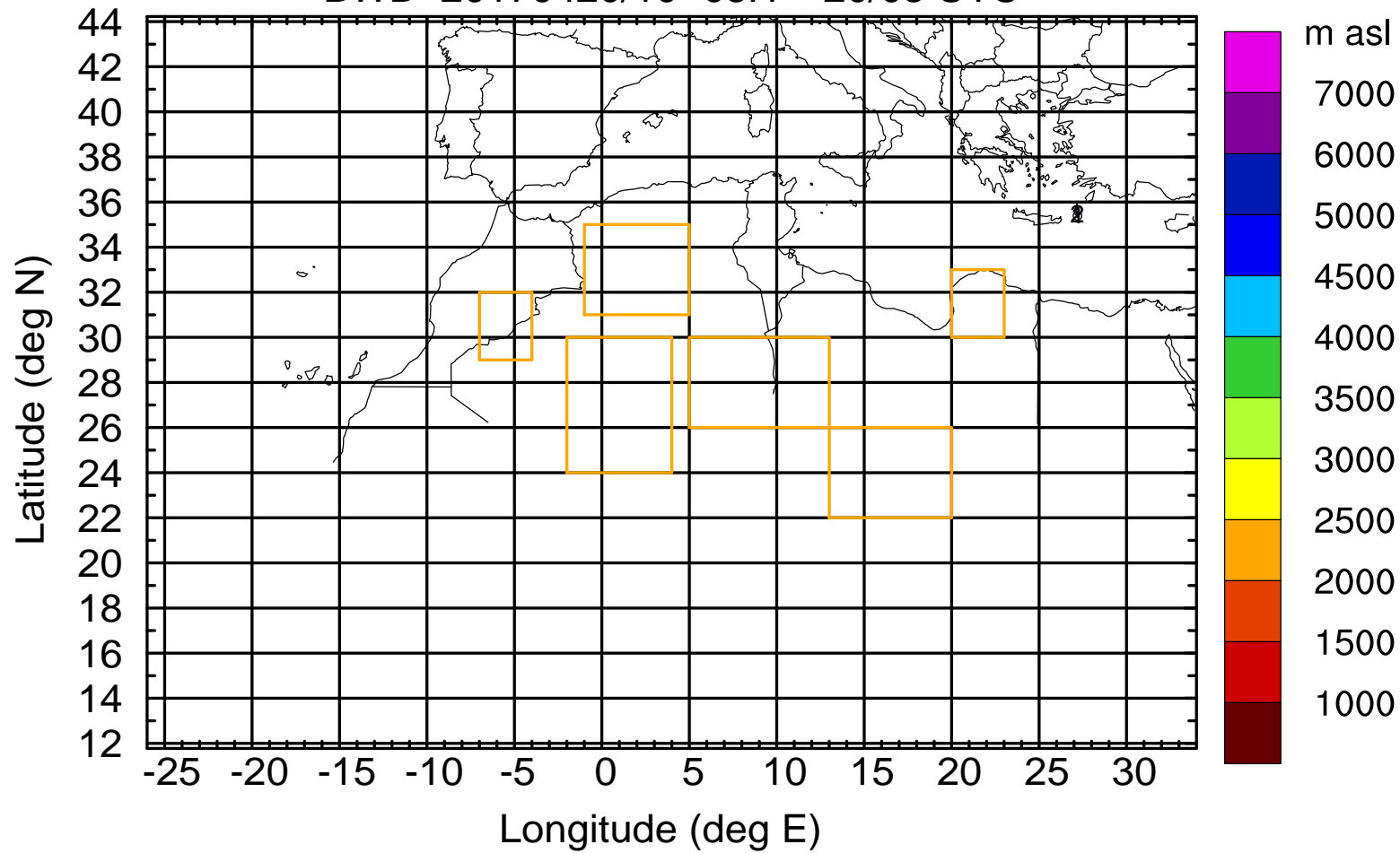
Level #1 of flight 170420a

BWD 20170420/10 -04H = 20/06 UTC



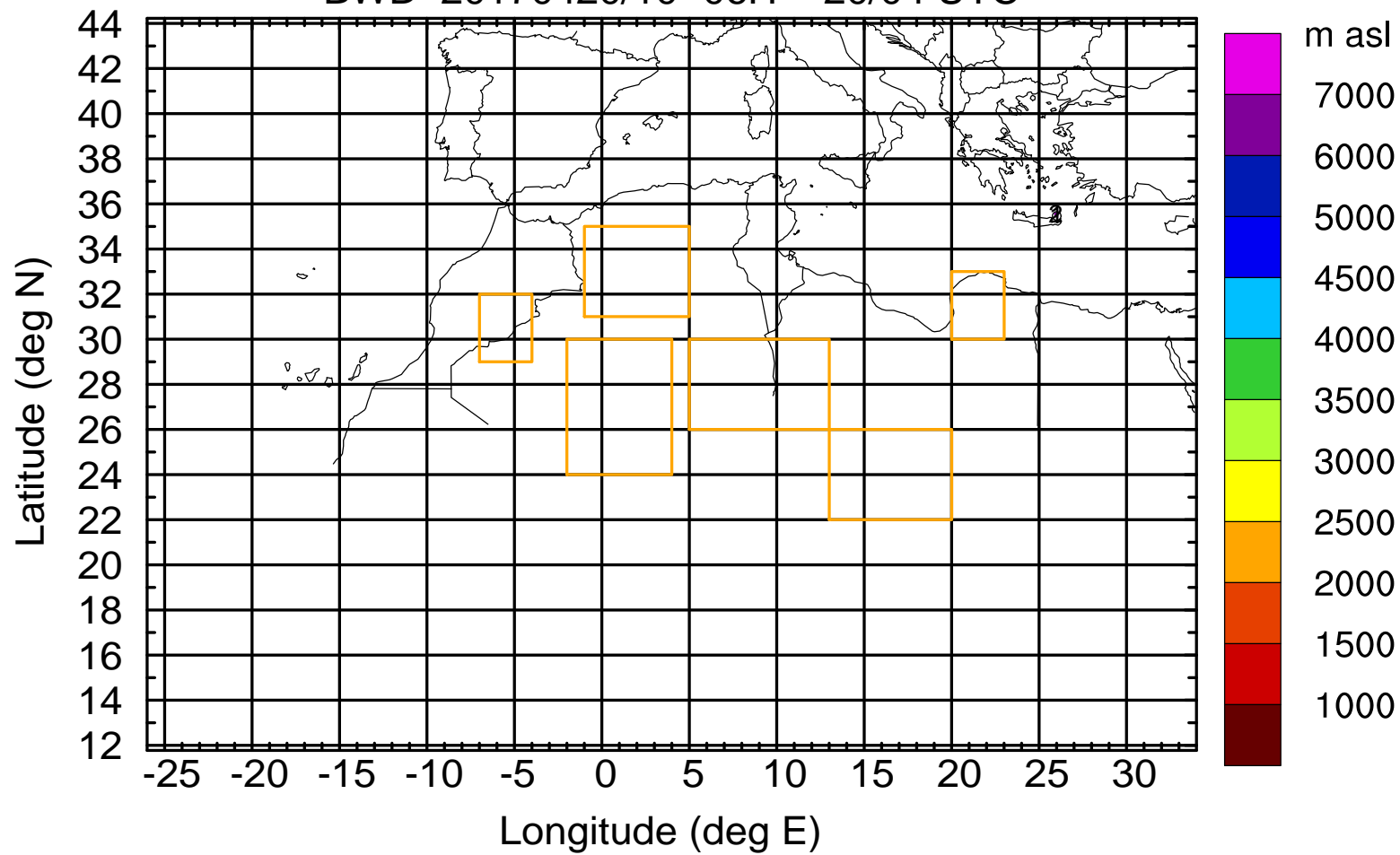
Level #1 of flight 170420a

BWD 20170420/10 -05H = 20/05 UTC



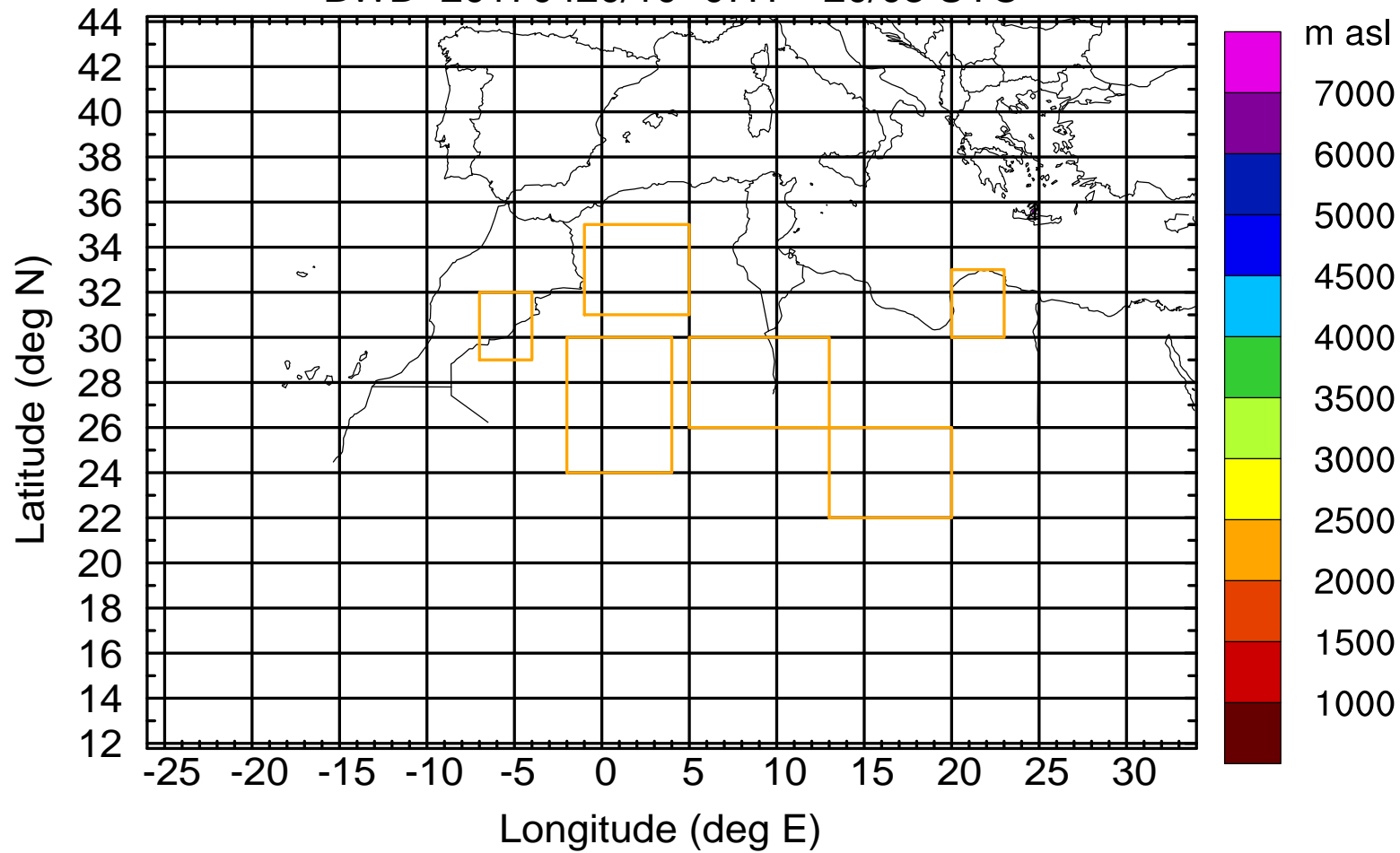
Level #1 of flight 170420a

BWD 20170420/10 -06H = 20/04 UTC



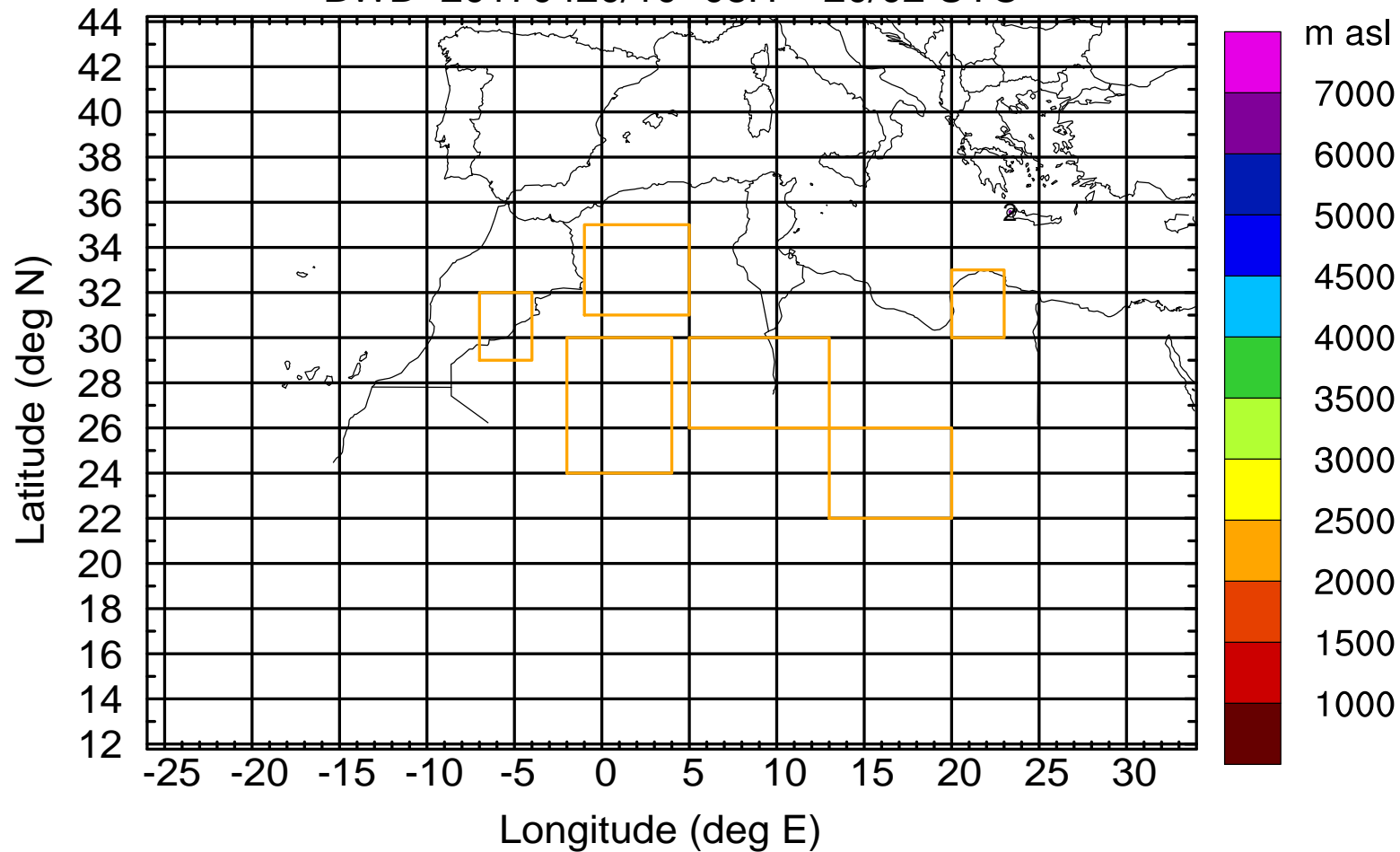
Level #1 of flight 170420a

BWD 20170420/10 -07H = 20/03 UTC



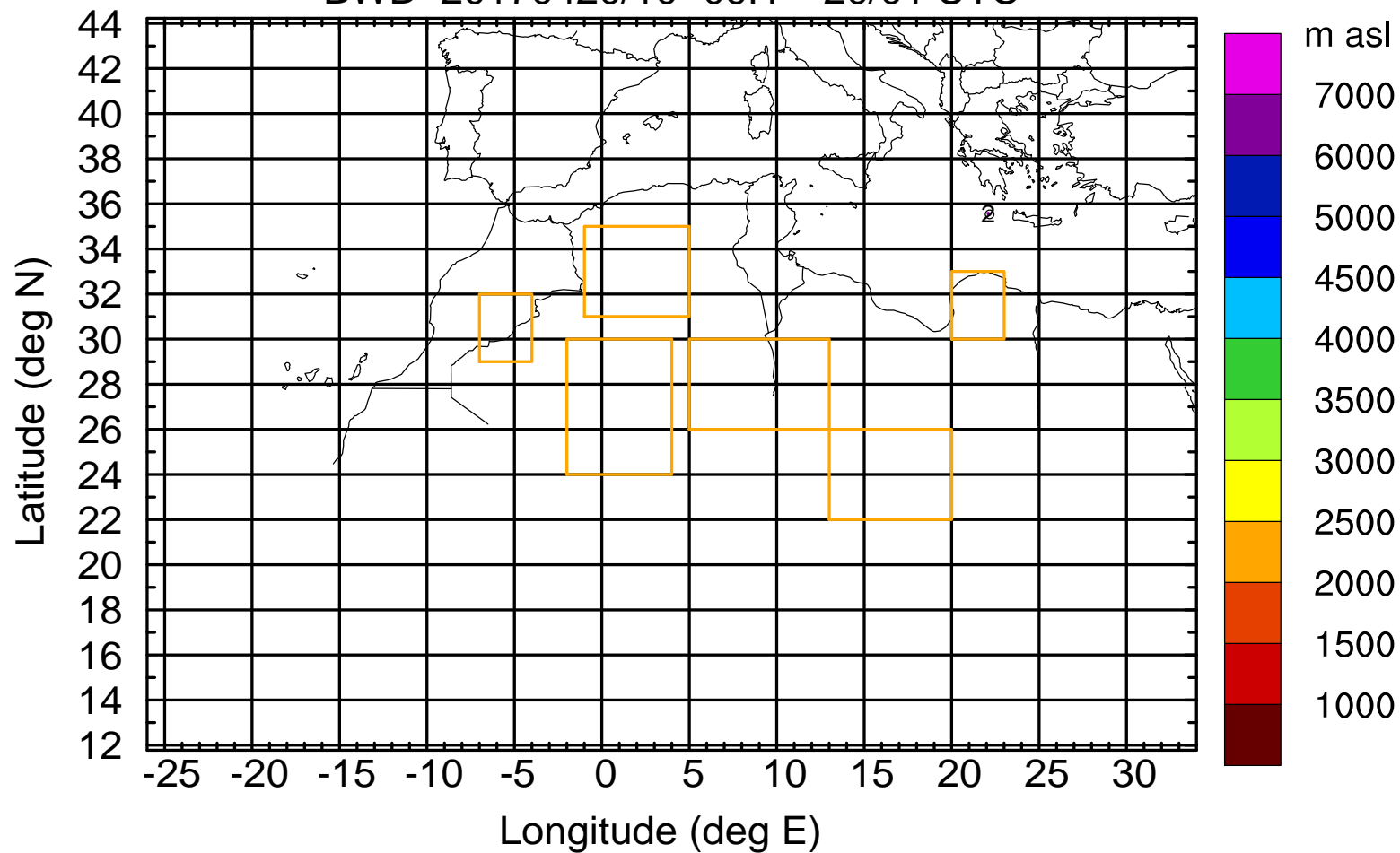
Level #1 of flight 170420a

BWD 20170420/10 -08H = 20/02 UTC



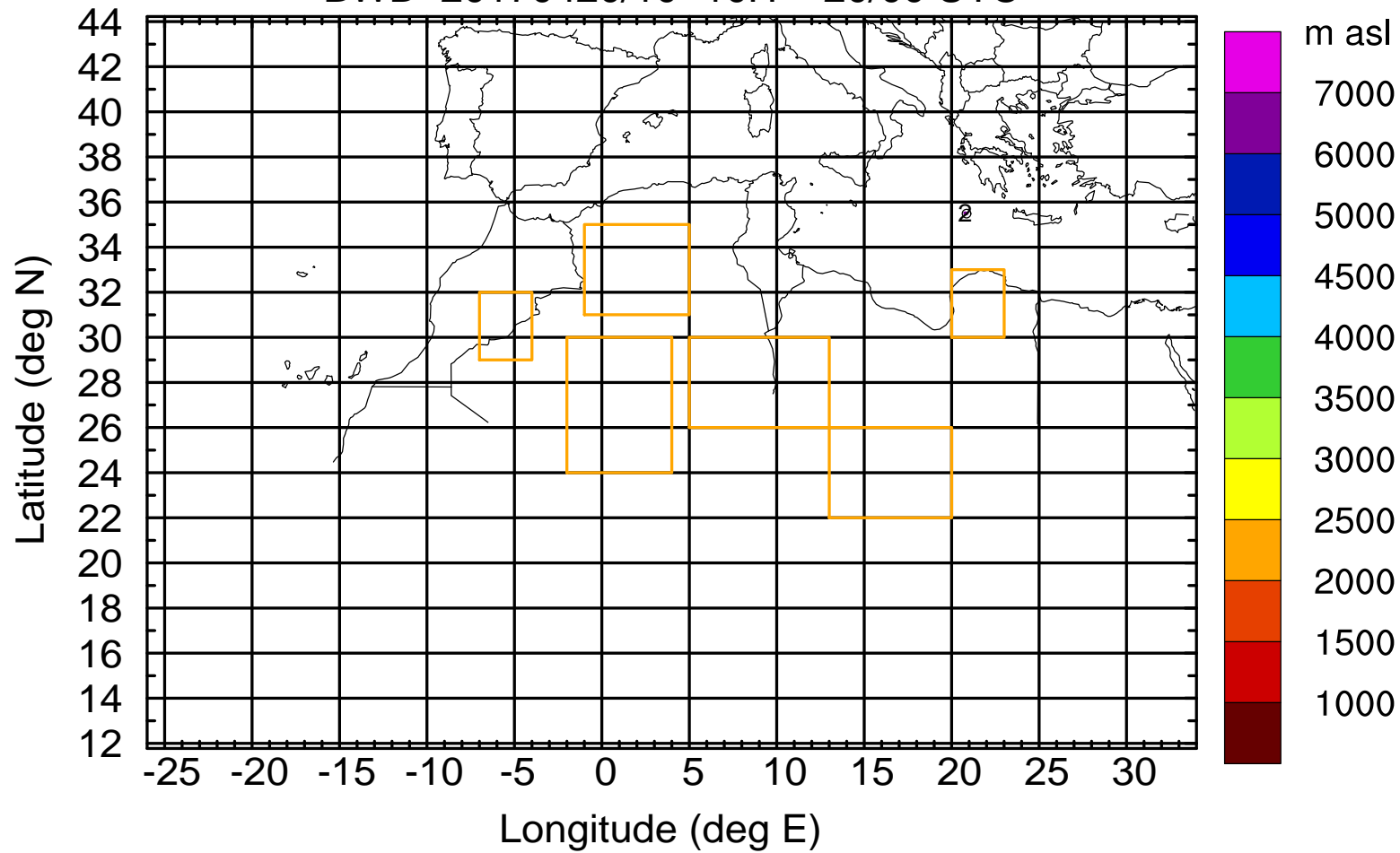
Level #1 of flight 170420a

BWD 20170420/10 -09H = 20/01 UTC



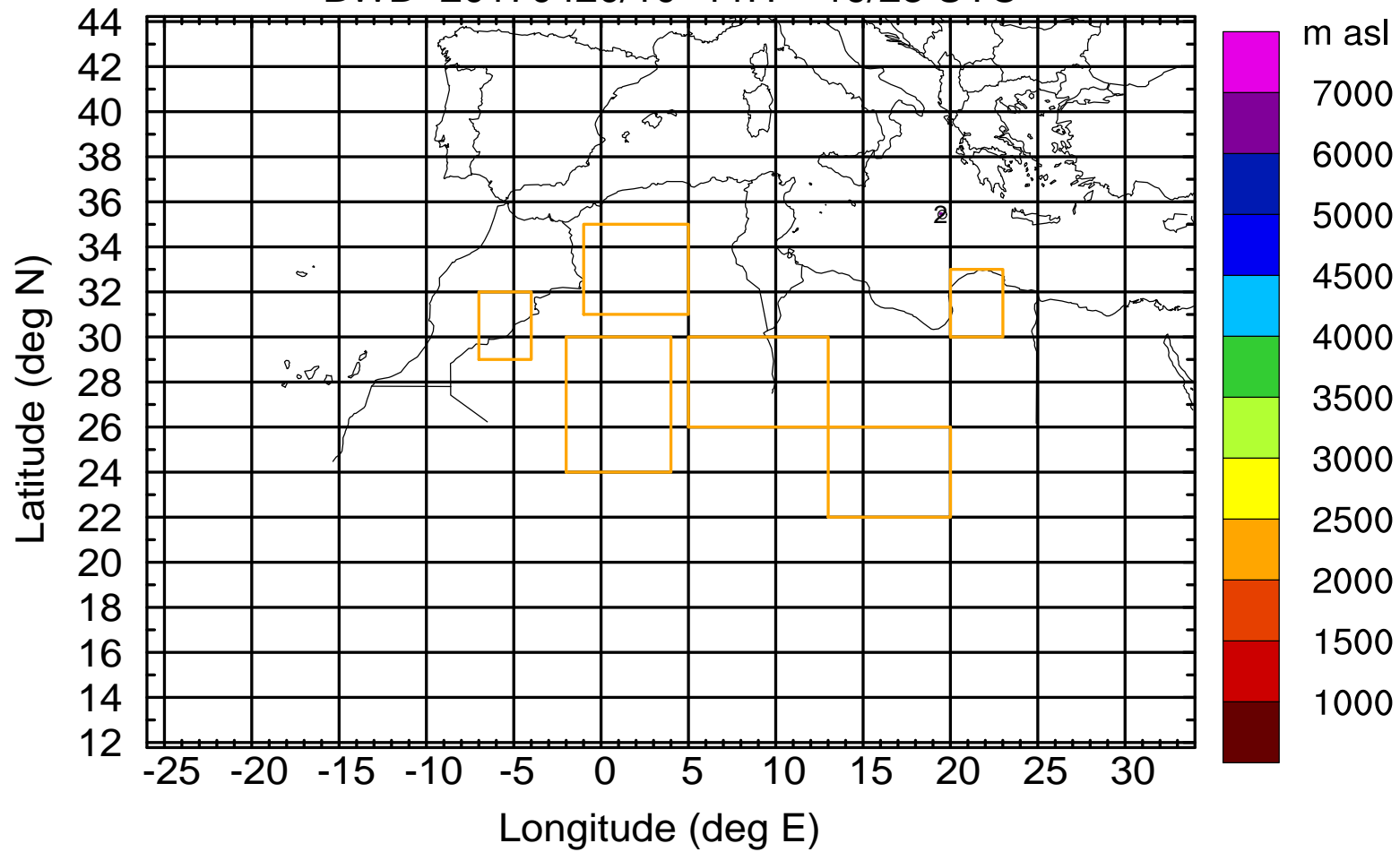
Level #1 of flight 170420a

BWD 20170420/10 -10H = 20/00 UTC



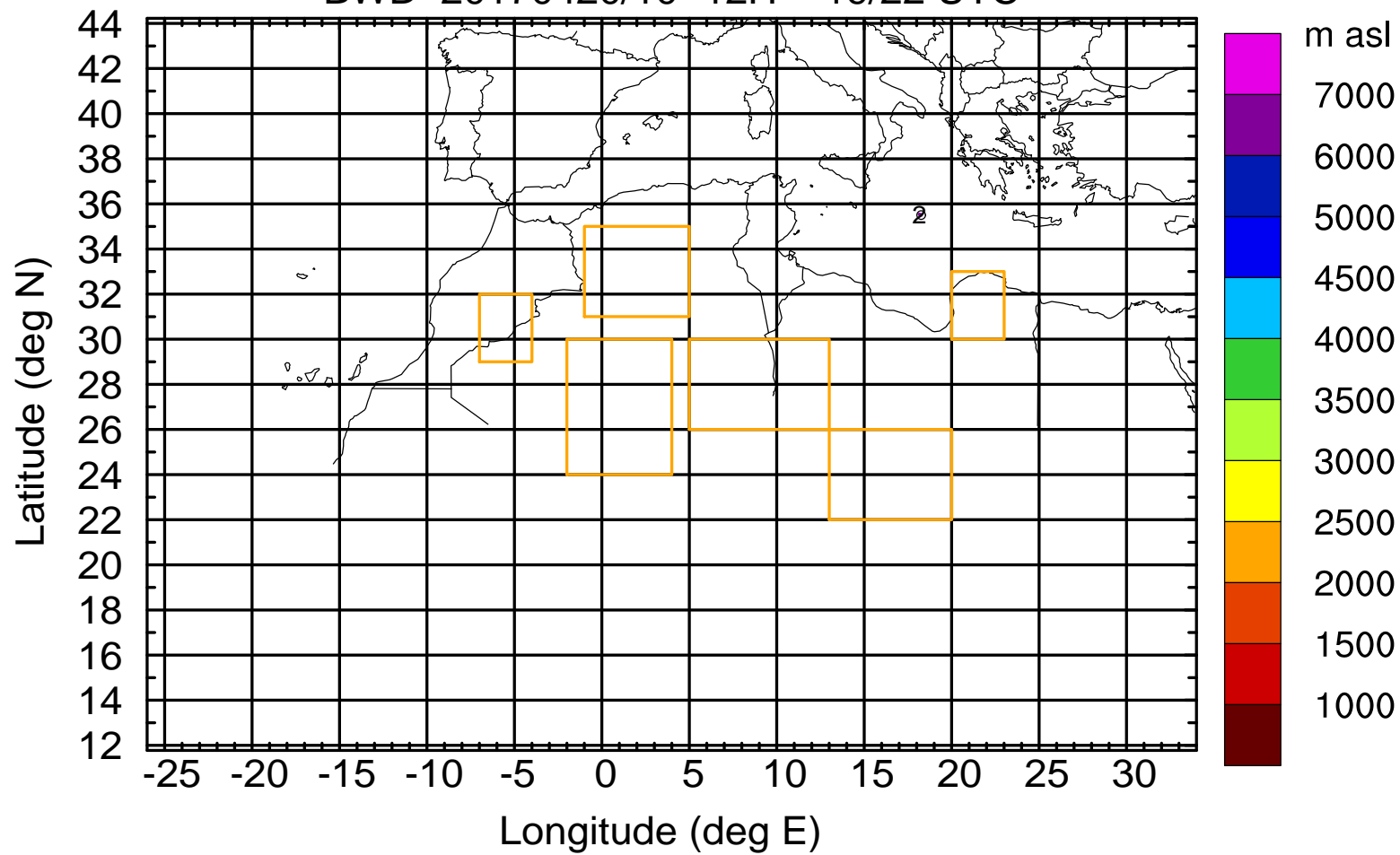
Level #1 of flight 170420a

BWD 20170420/10 -11H = 19/23 UTC



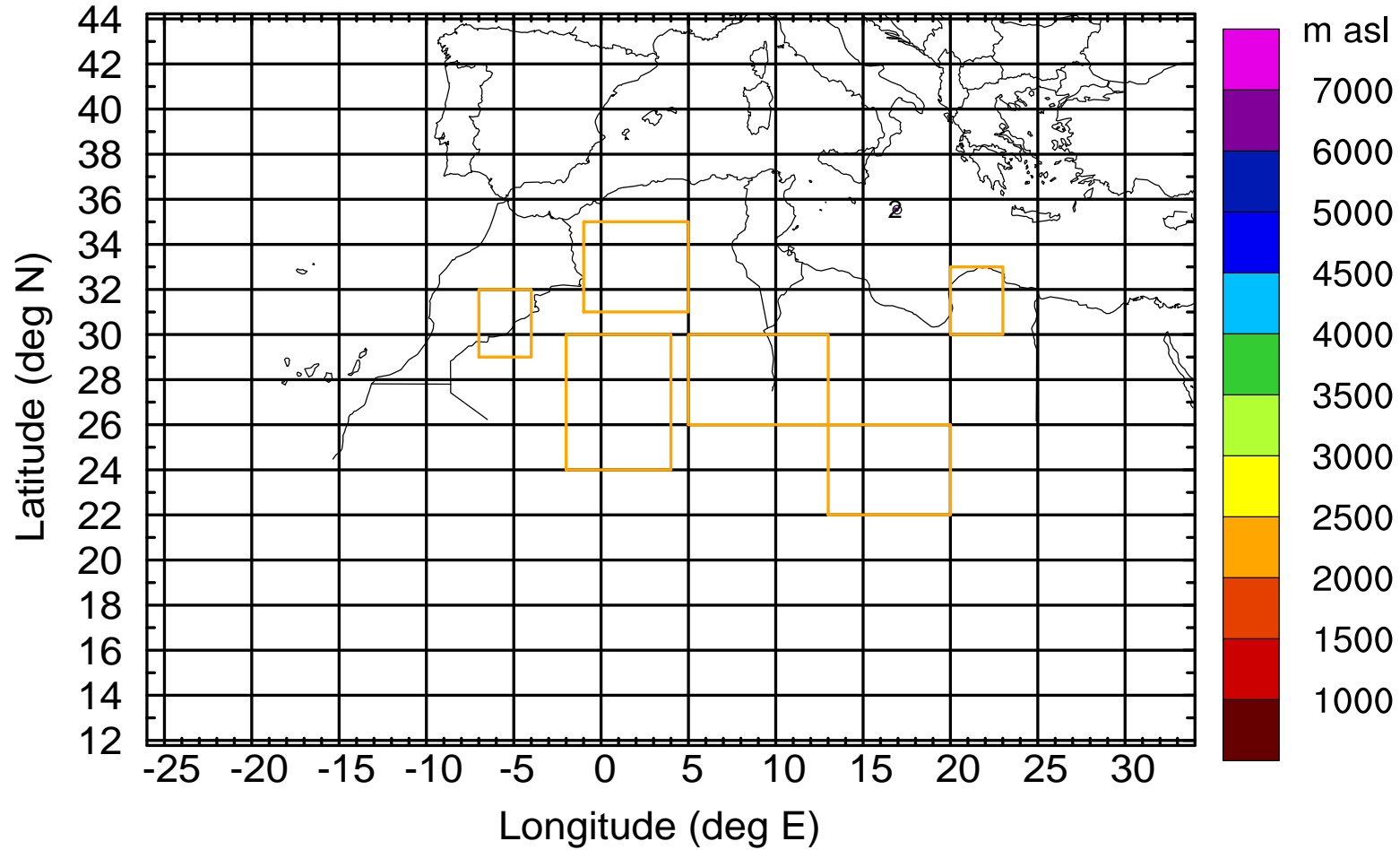
Level #1 of flight 170420a

BWD 20170420/10 -12H = 19/22 UTC



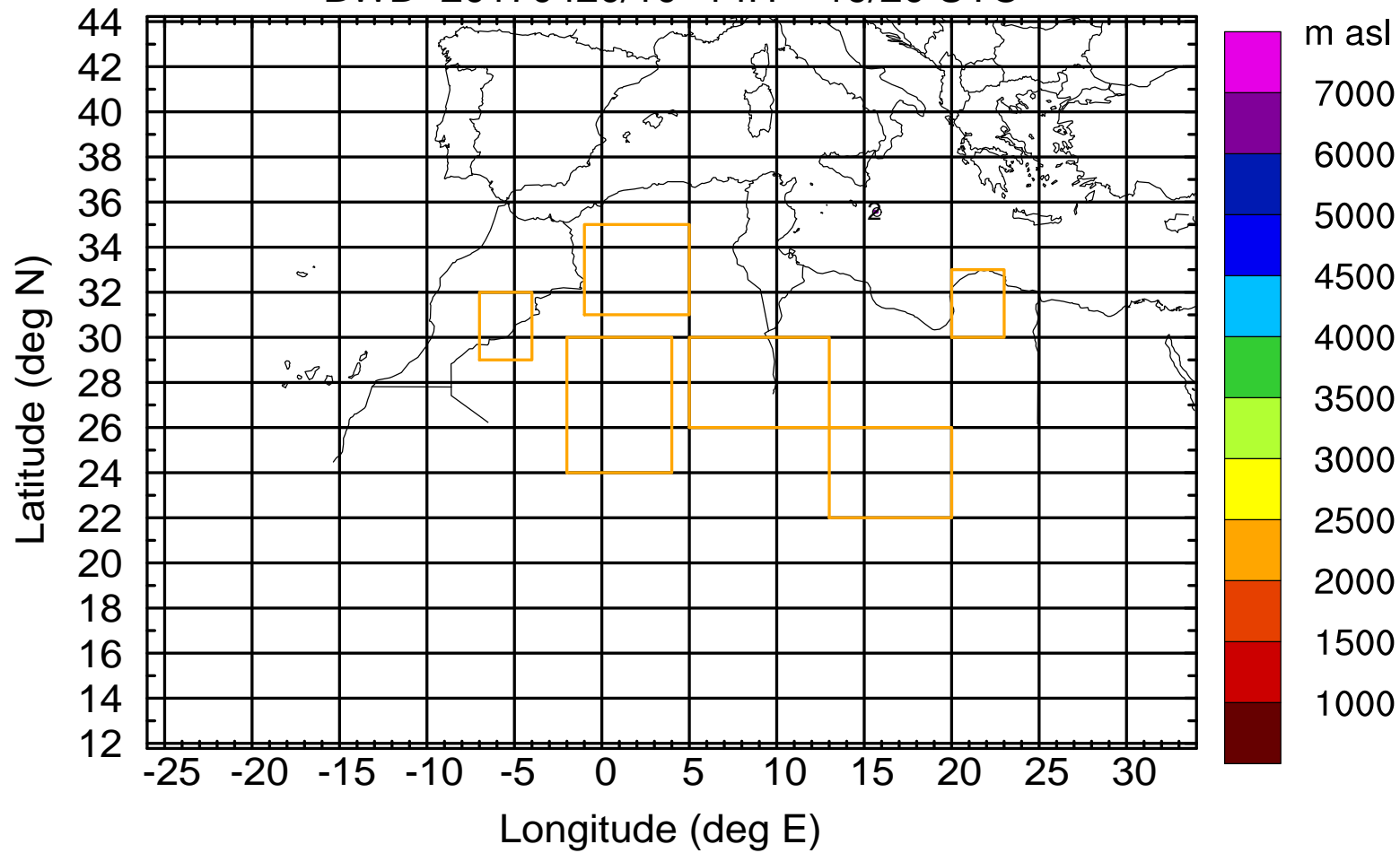
Level #1 of flight 170420a

BWD 20170420/10 -13H = 19/21 UTC



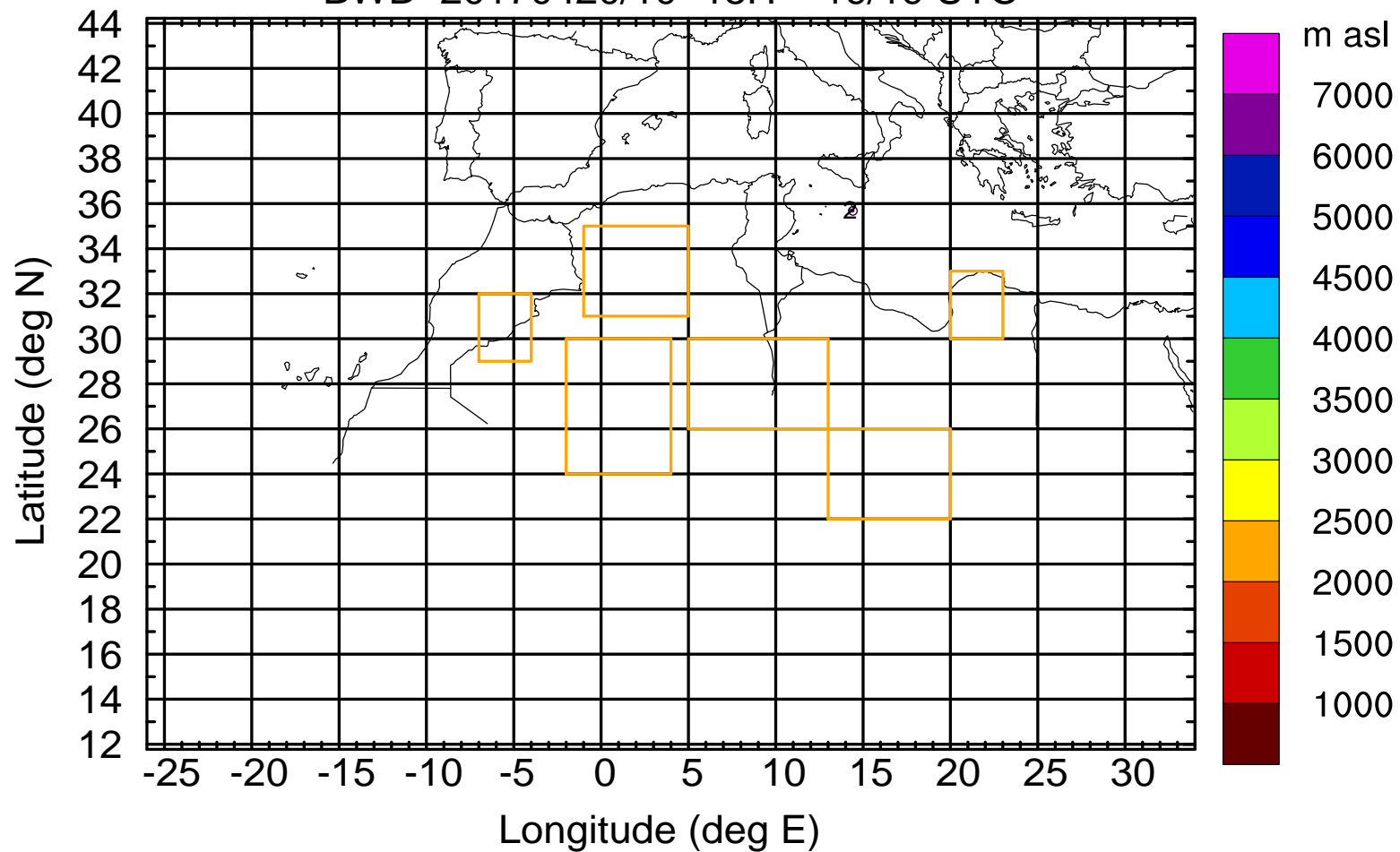
Level #1 of flight 170420a

BWD 20170420/10 -14H = 19/20 UTC



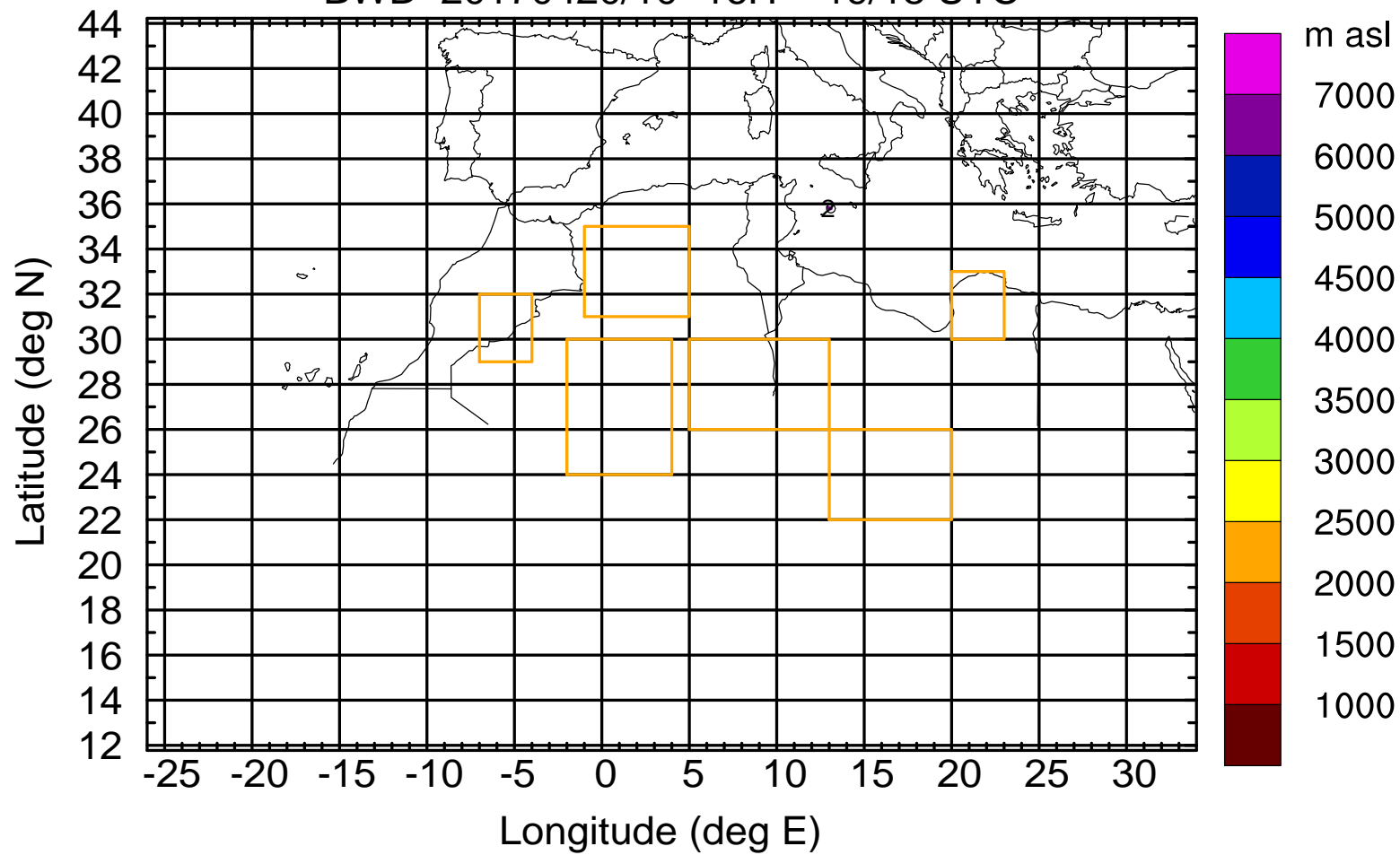
Level #1 of flight 170420a

BWD 20170420/10 -15H = 19/19 UTC



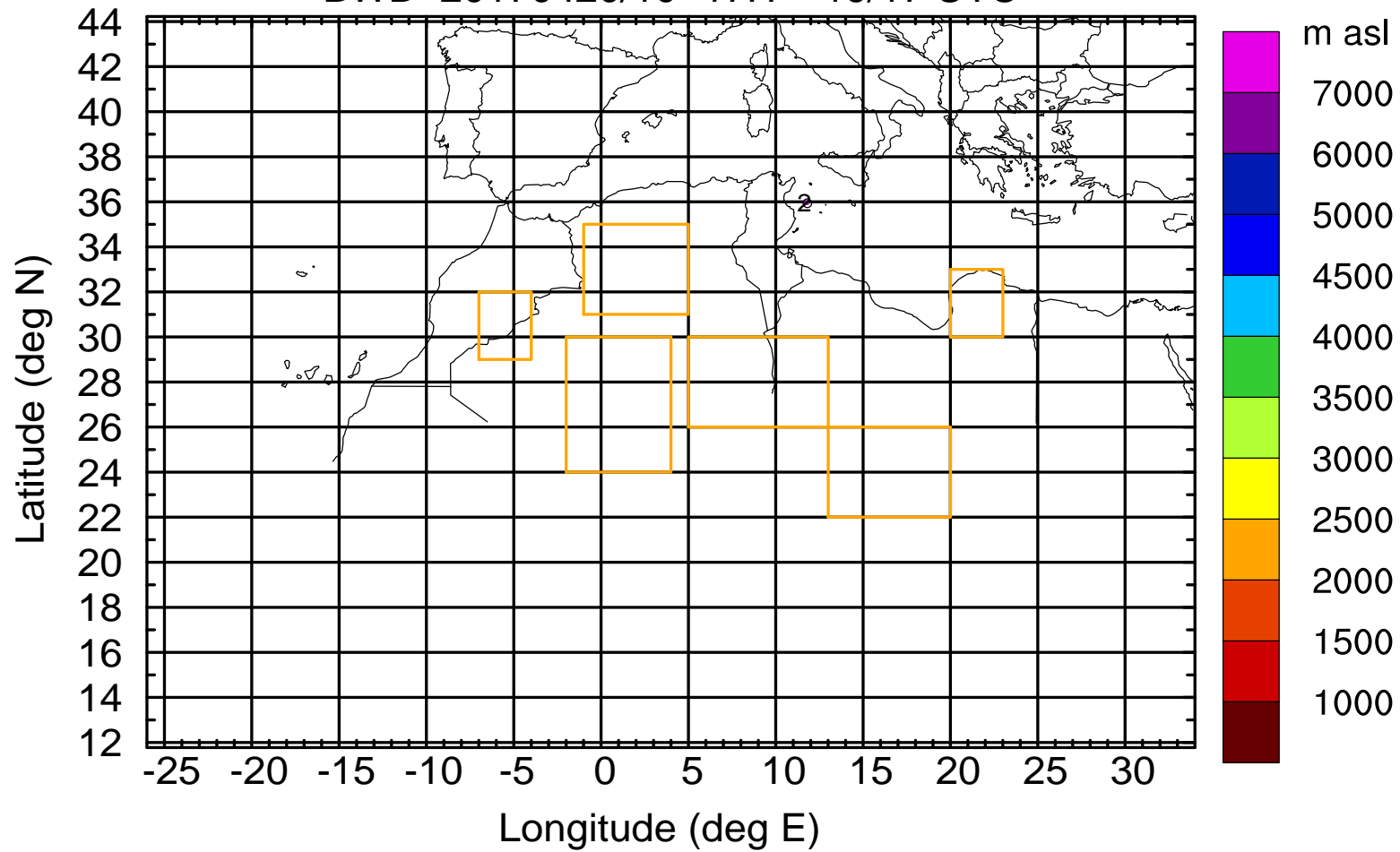
Level #1 of flight 170420a

BWD 20170420/10 -16H = 19/18 UTC



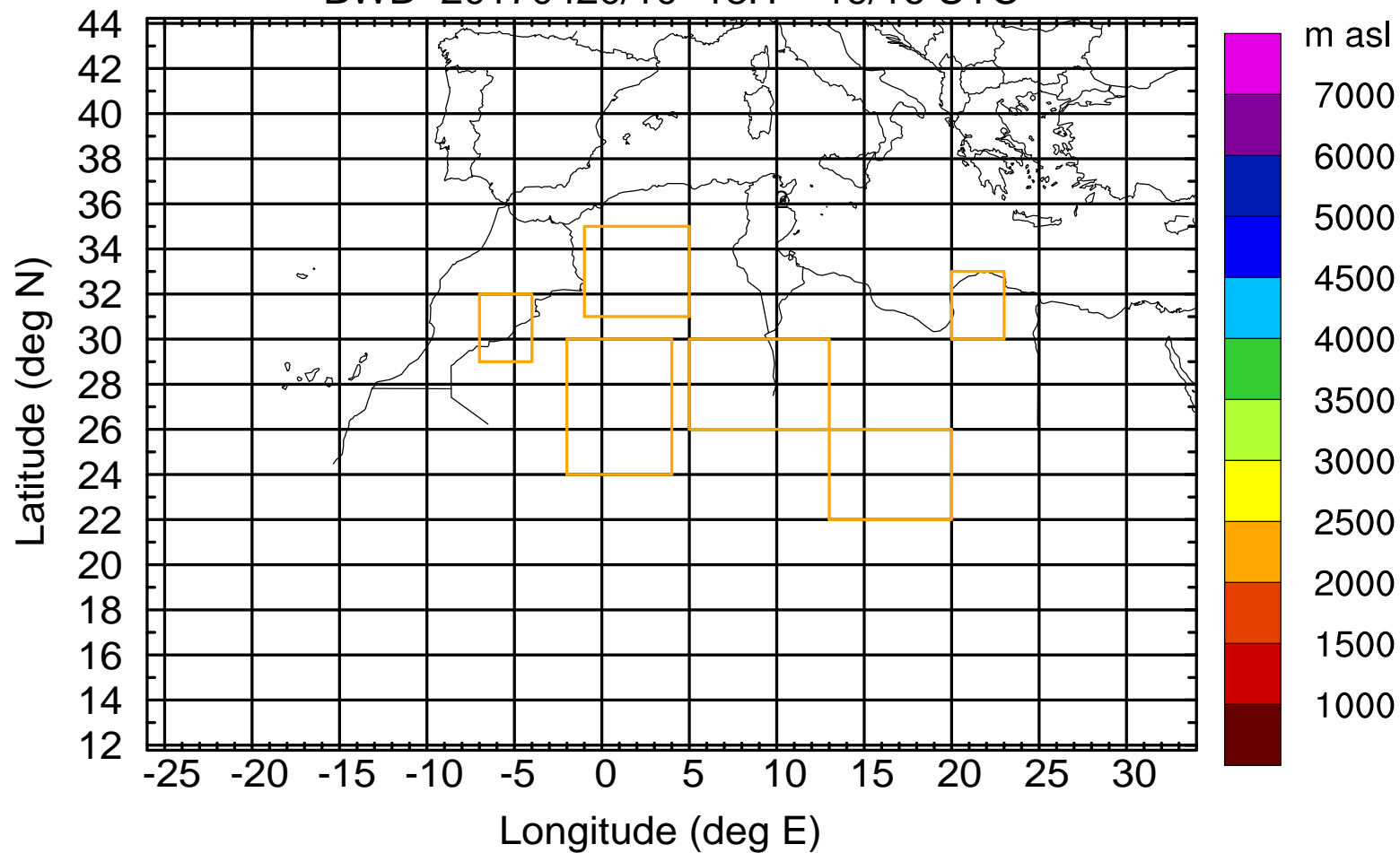
Level #1 of flight 170420a

BWD 20170420/10 -17H = 19/17 UTC



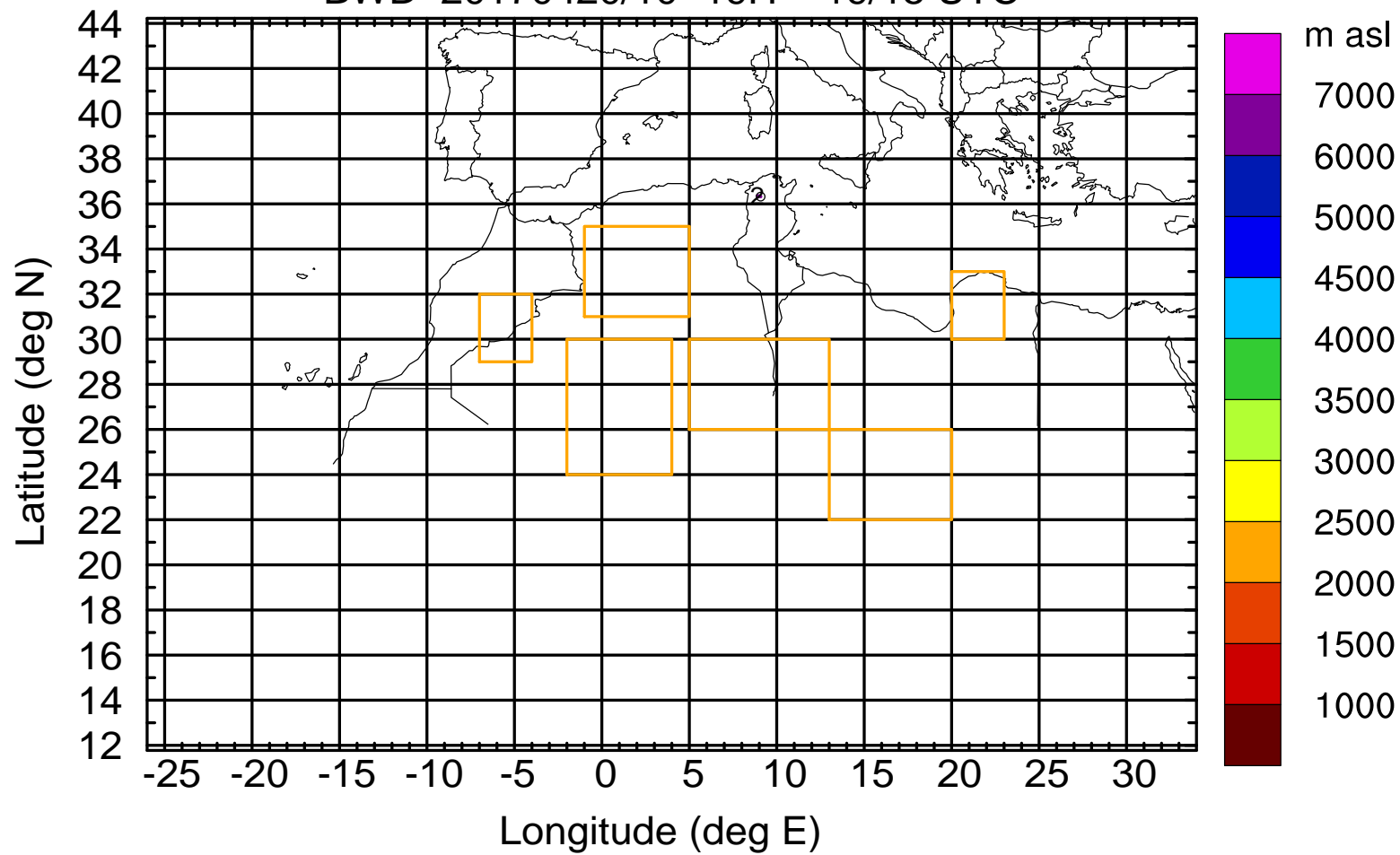
Level #1 of flight 170420a

BWD 20170420/10 -18H = 19/16 UTC



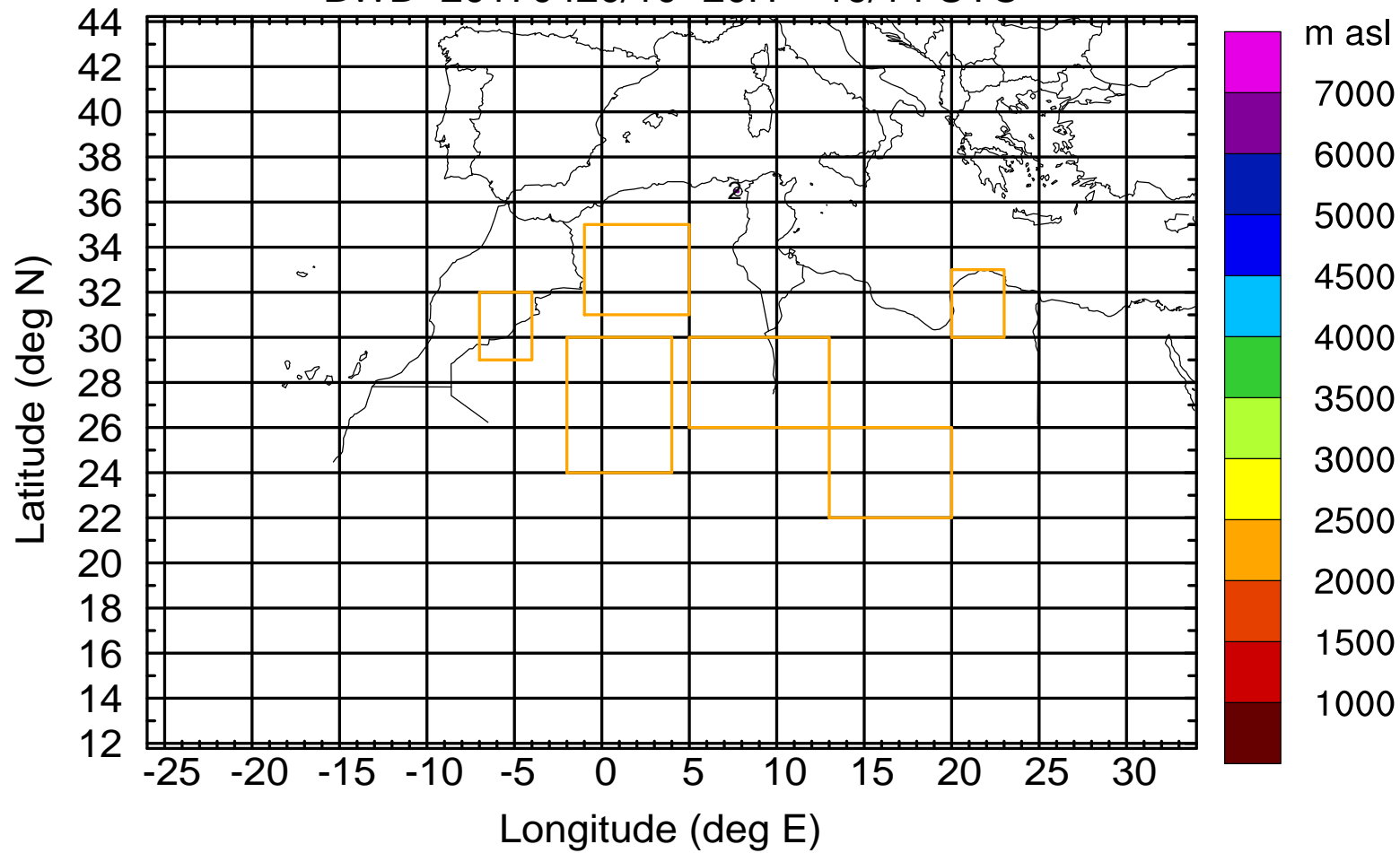
Level #1 of flight 170420a

BWD 20170420/10 -19H = 19/15 UTC



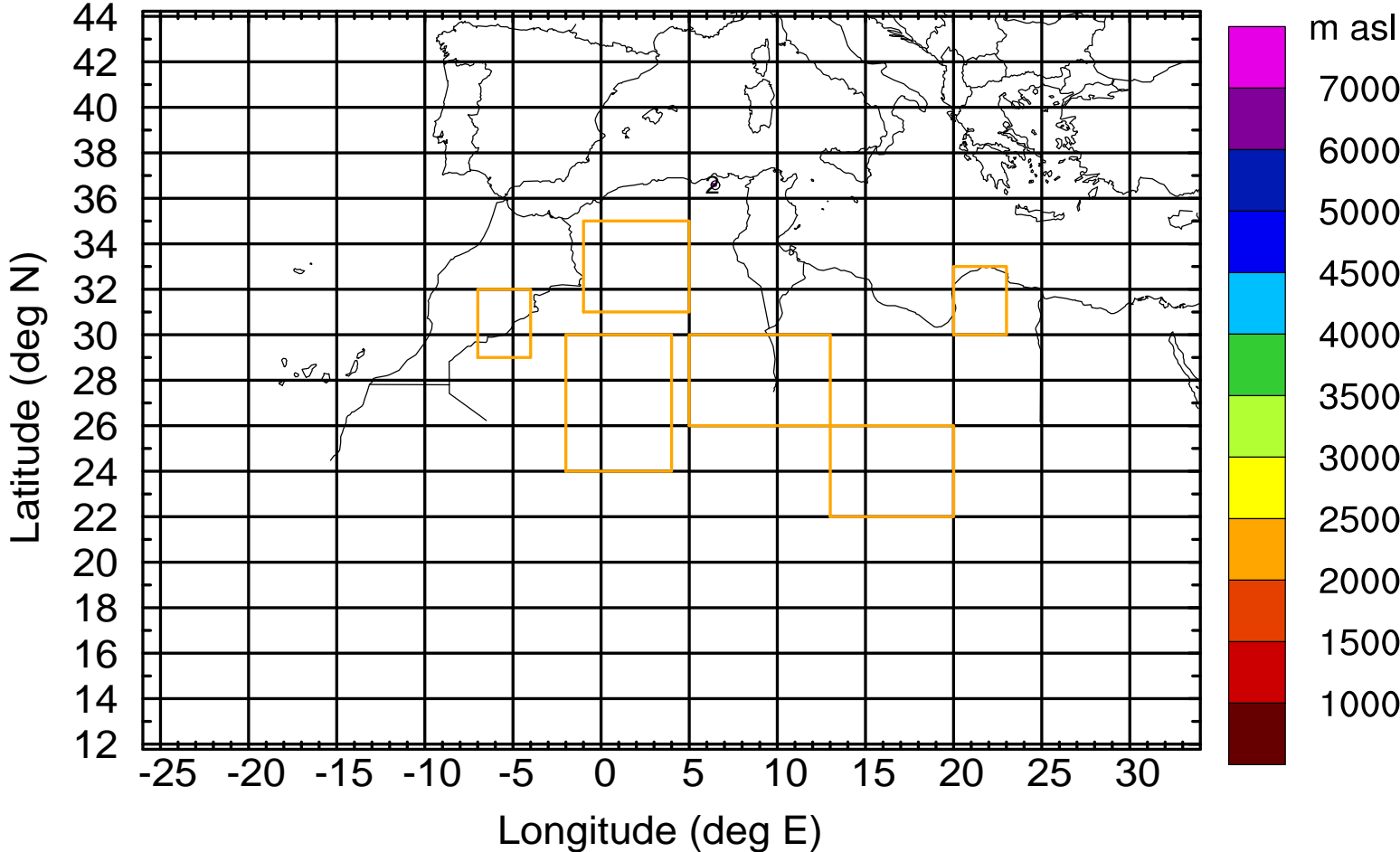
Level #1 of flight 170420a

BWD 20170420/10 -20H = 19/14 UTC



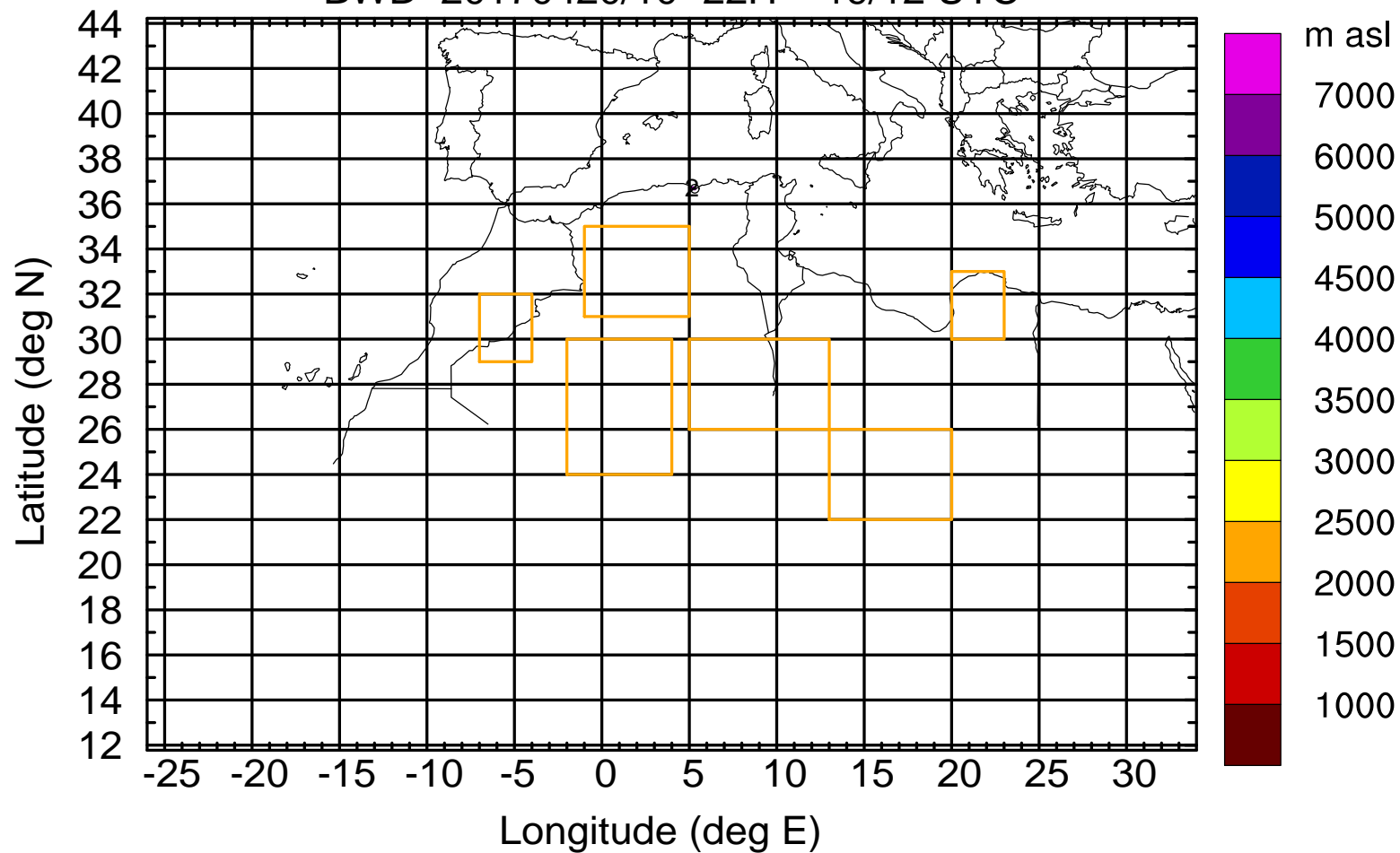
Level #1 of flight 170420a

BWD 20170420/10 -21H = 19/13 UTC



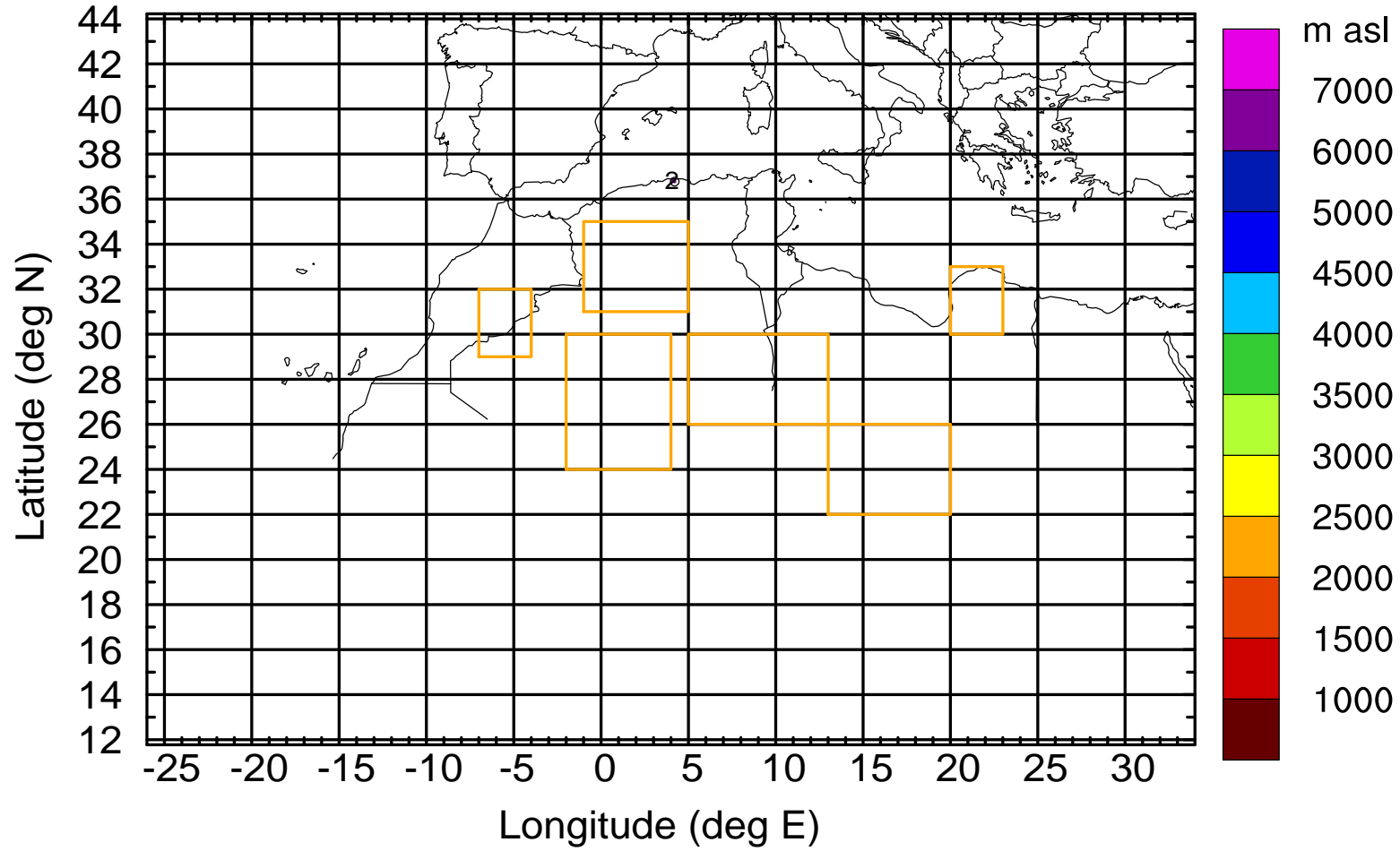
Level #1 of flight 170420a

BWD 20170420/10 -22H = 19/12 UTC



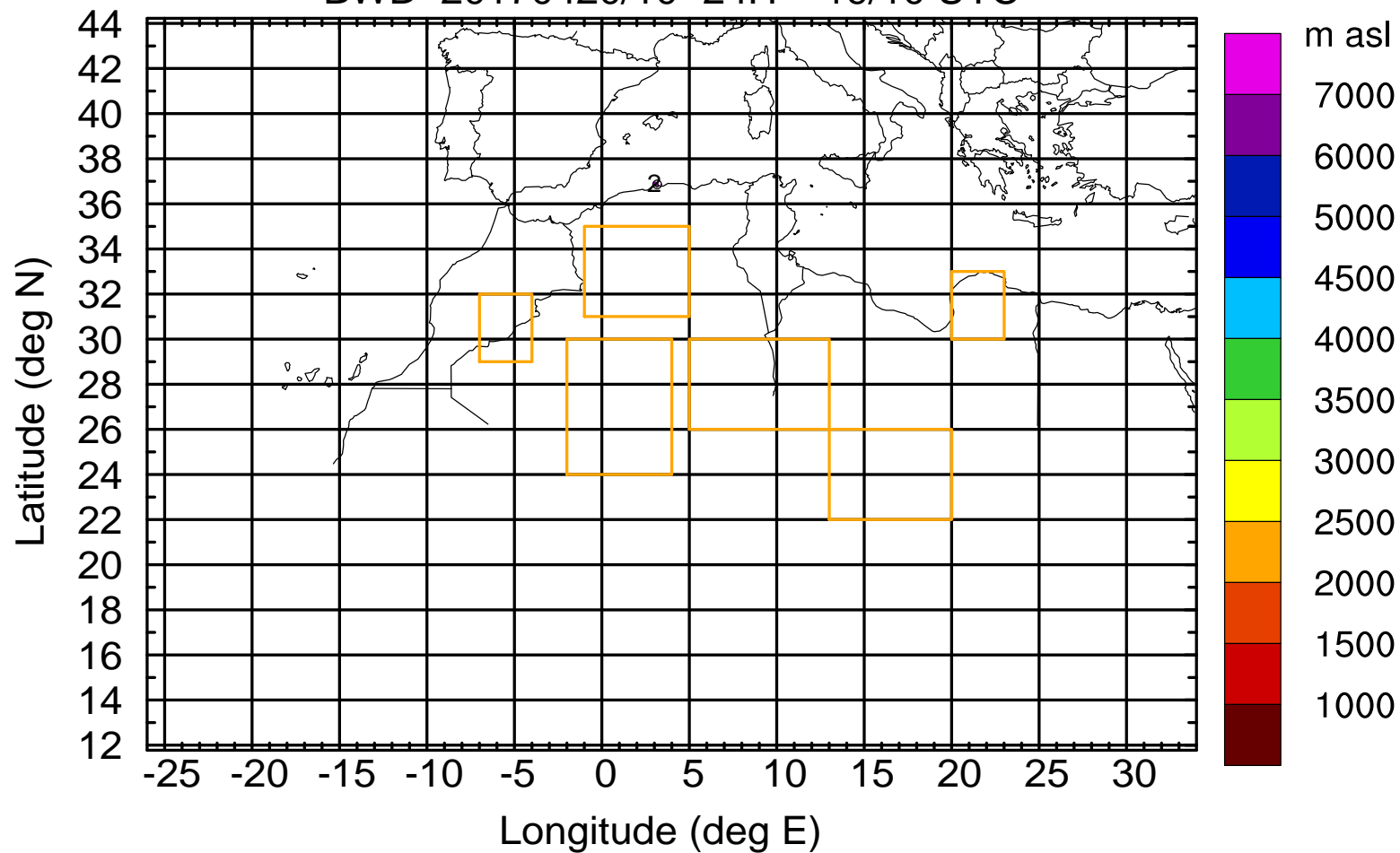
Level #1 of flight 170420a

BWD 20170420/10 -23H = 19/11 UTC



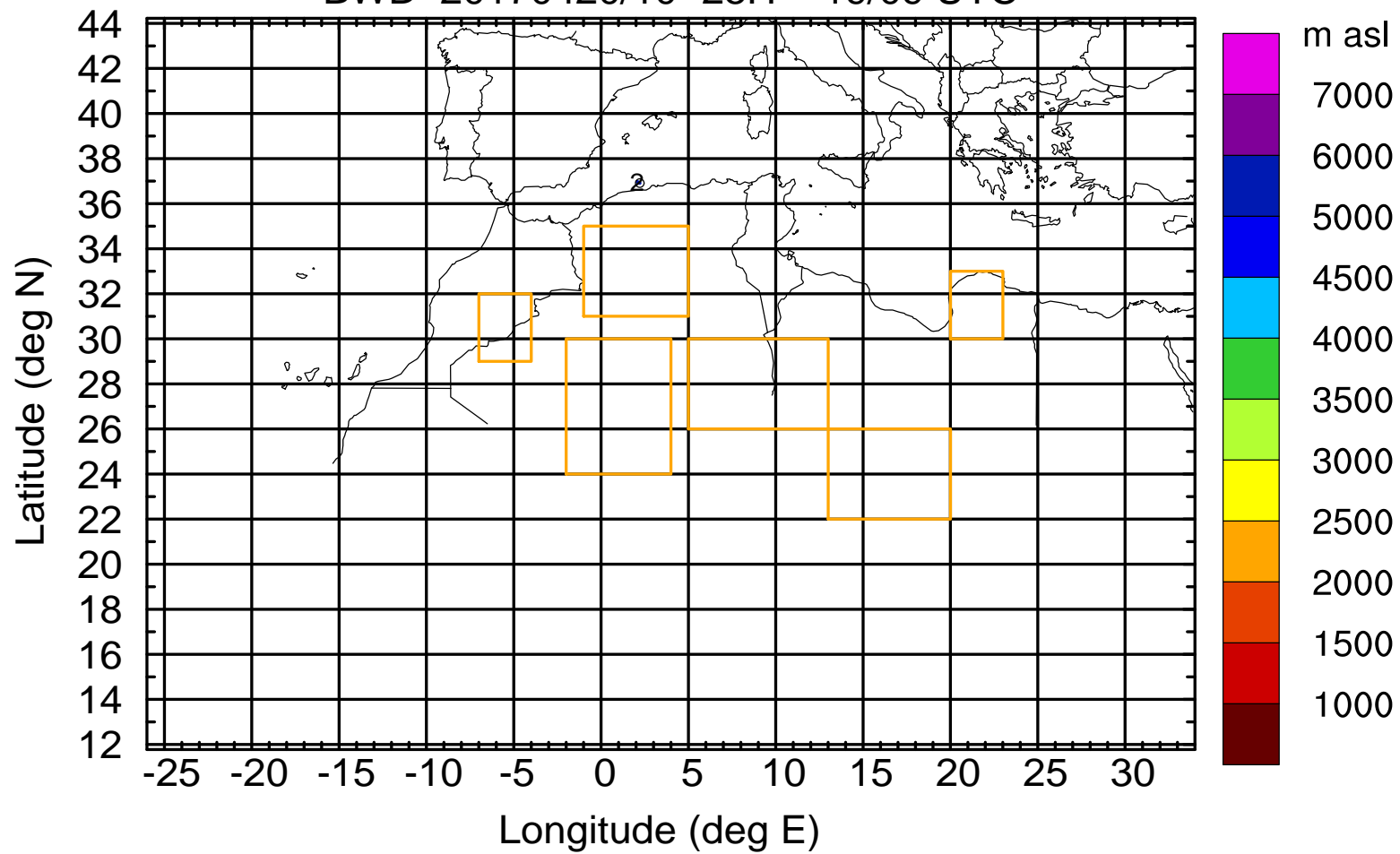
Level #1 of flight 170420a

BWD 20170420/10 -24H = 19/10 UTC



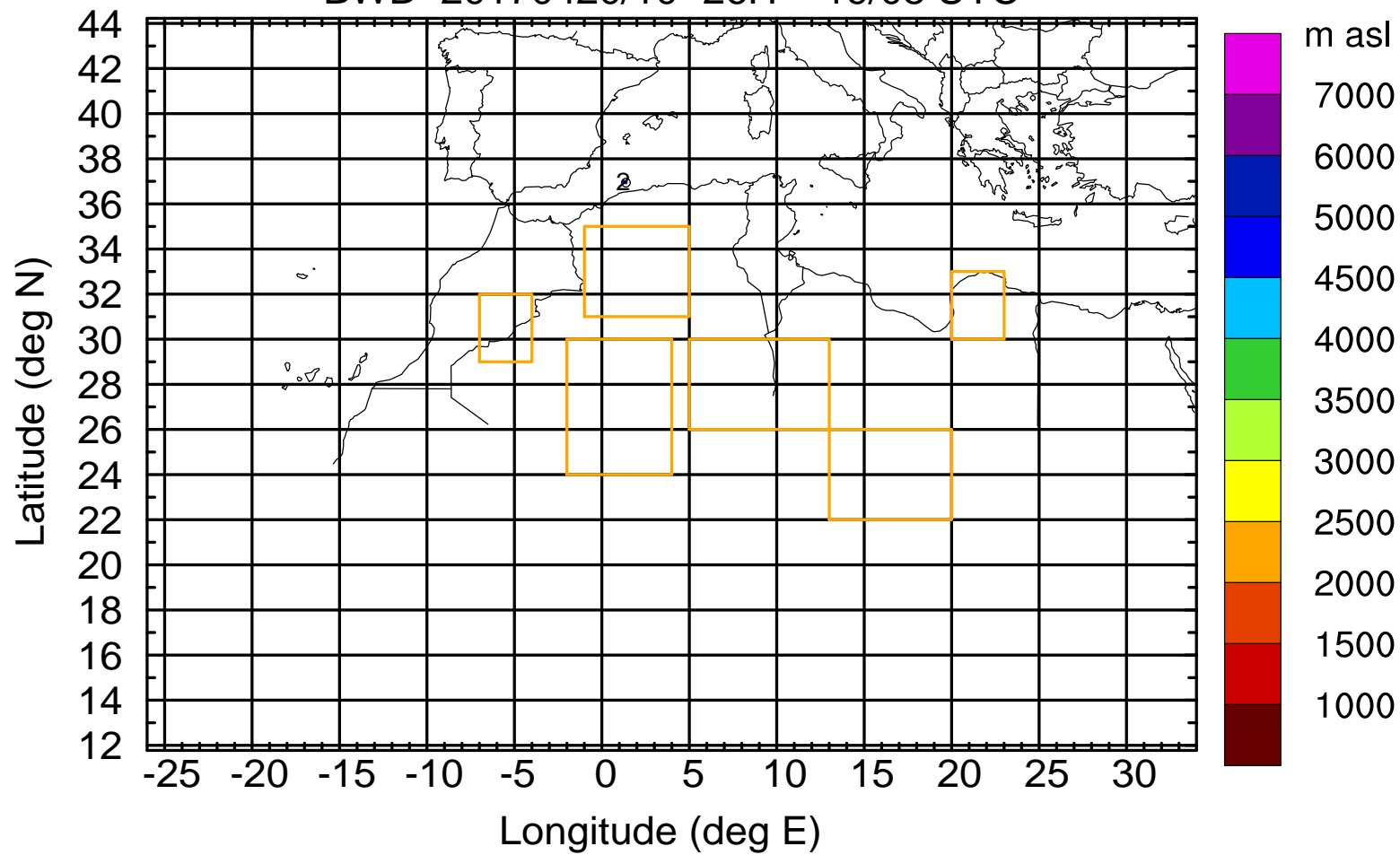
Level #1 of flight 170420a

BWD 20170420/10 -25H = 19/09 UTC



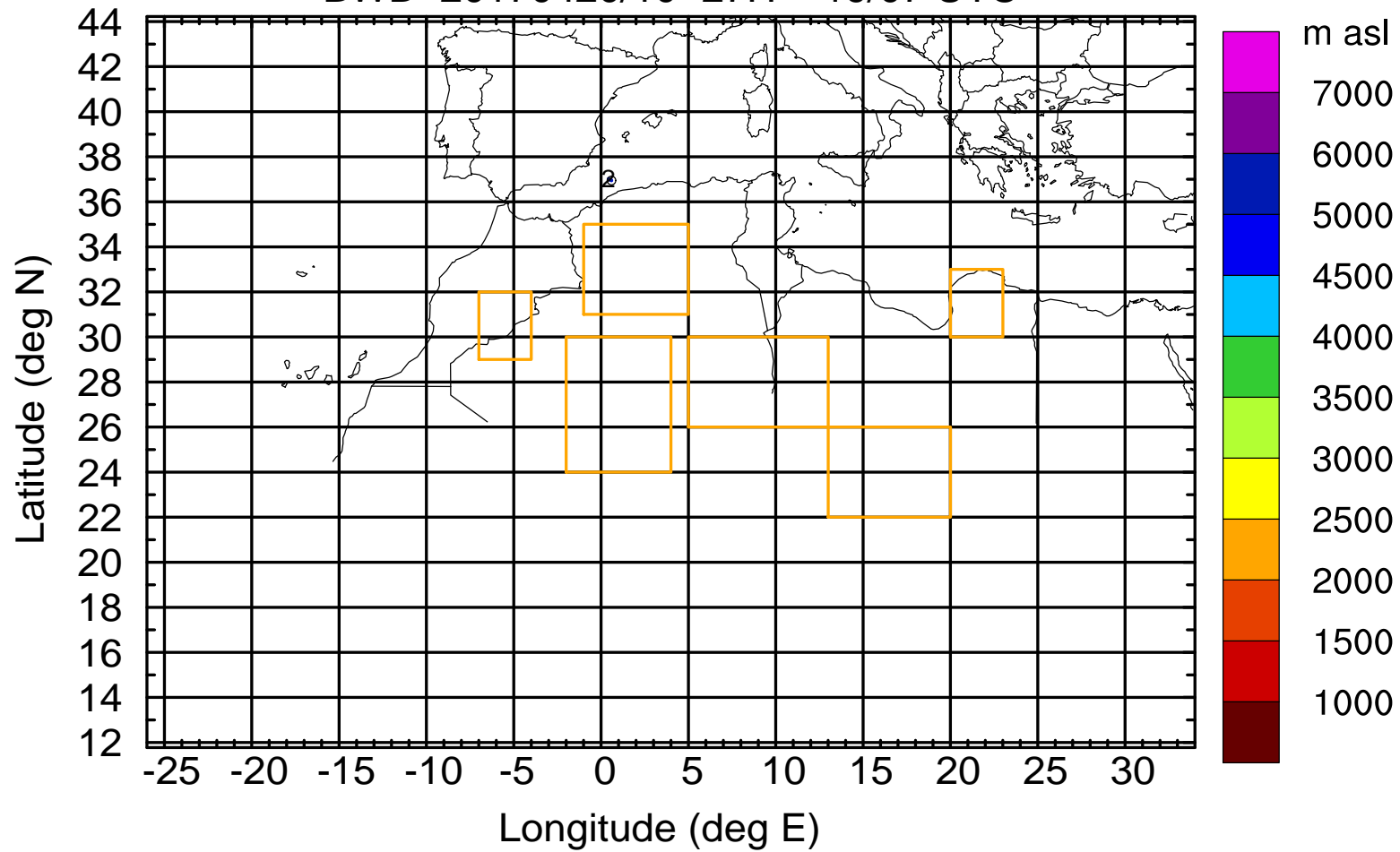
Level #1 of flight 170420a

BWD 20170420/10 -26H = 19/08 UTC



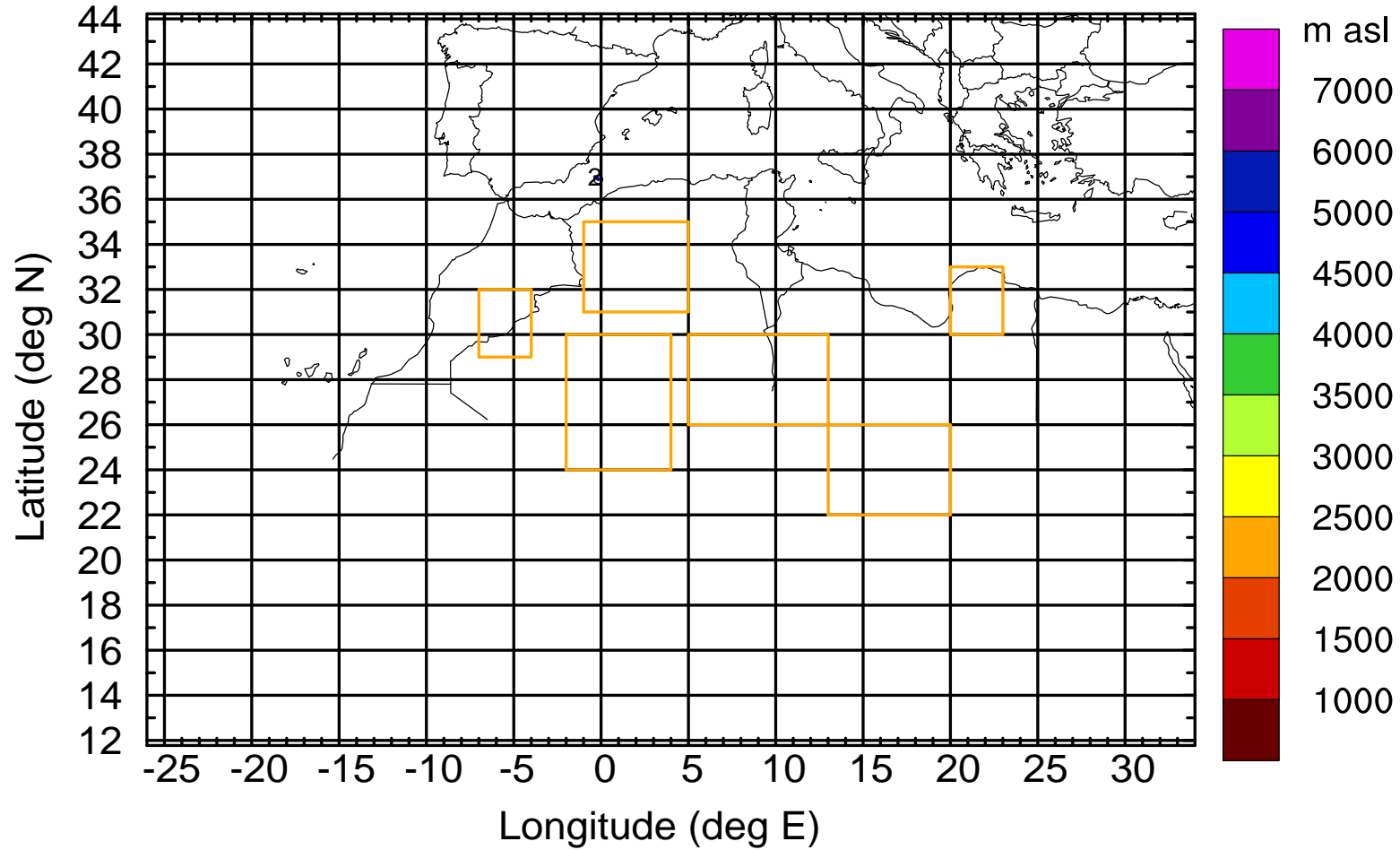
Level #1 of flight 170420a

BWD 20170420/10 -27H = 19/07 UTC



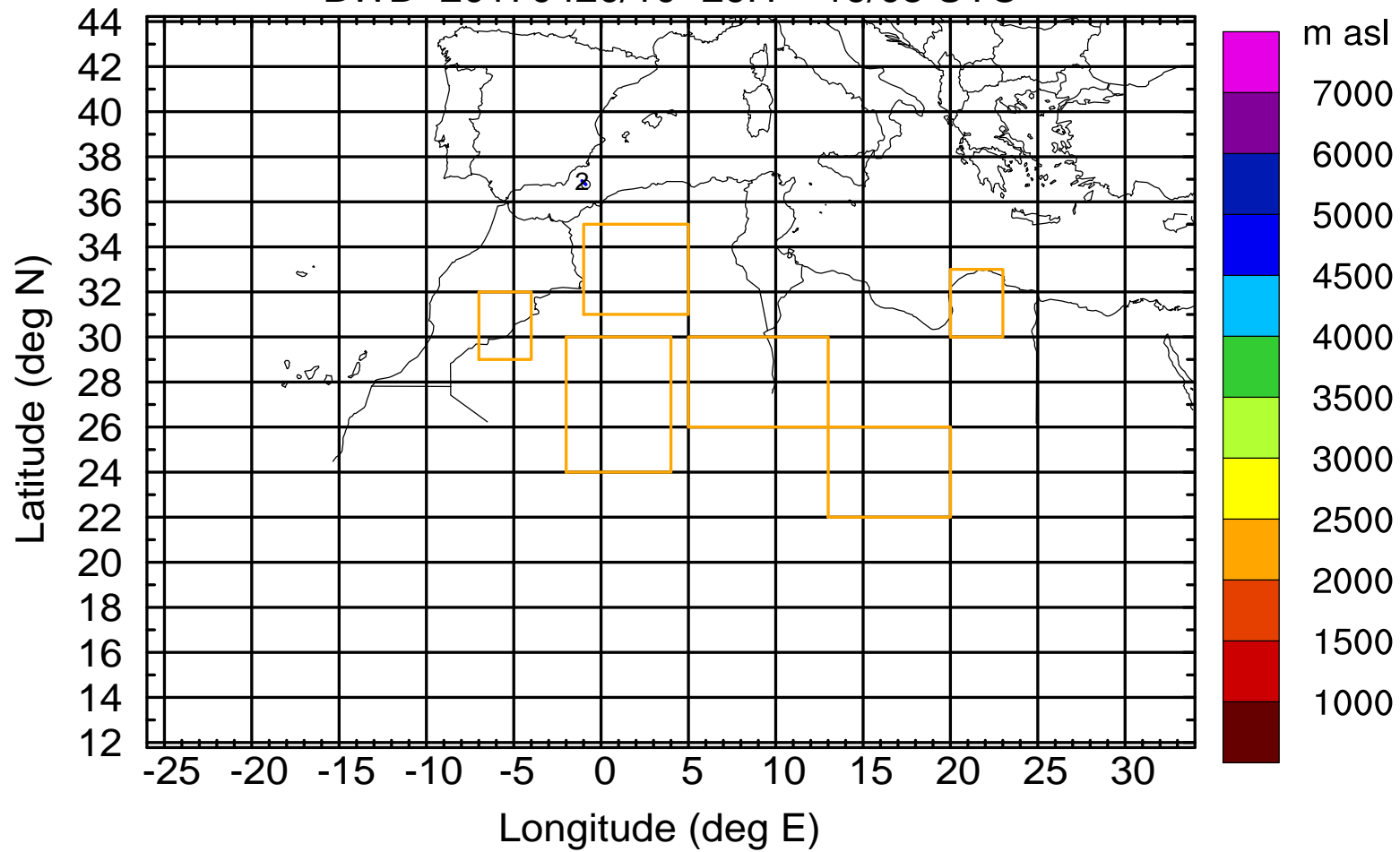
Level #1 of flight 170420a

BWD 20170420/10 -28H = 19/06 UTC



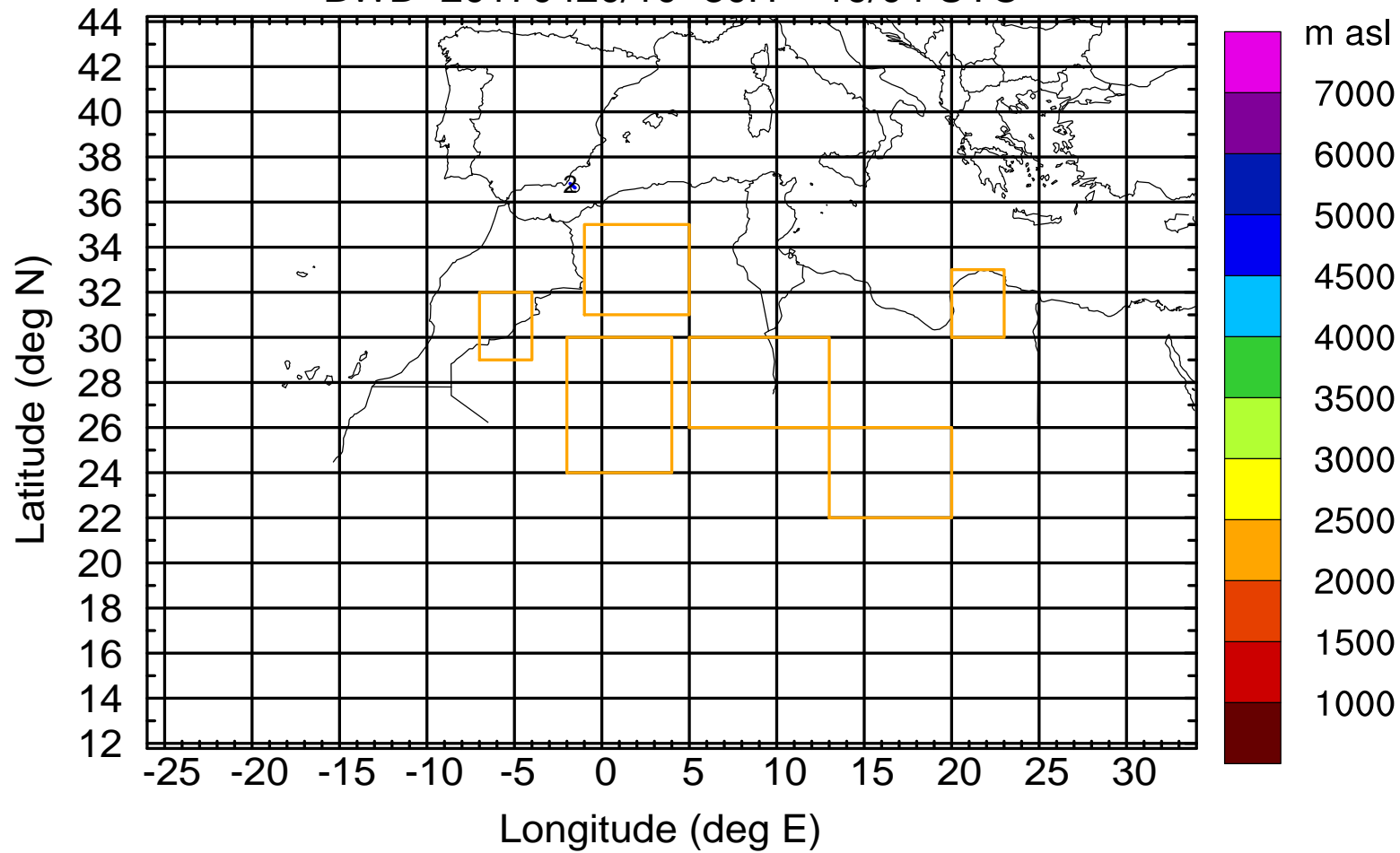
Level #1 of flight 170420a

BWD 20170420/10 -29H = 19/05 UTC



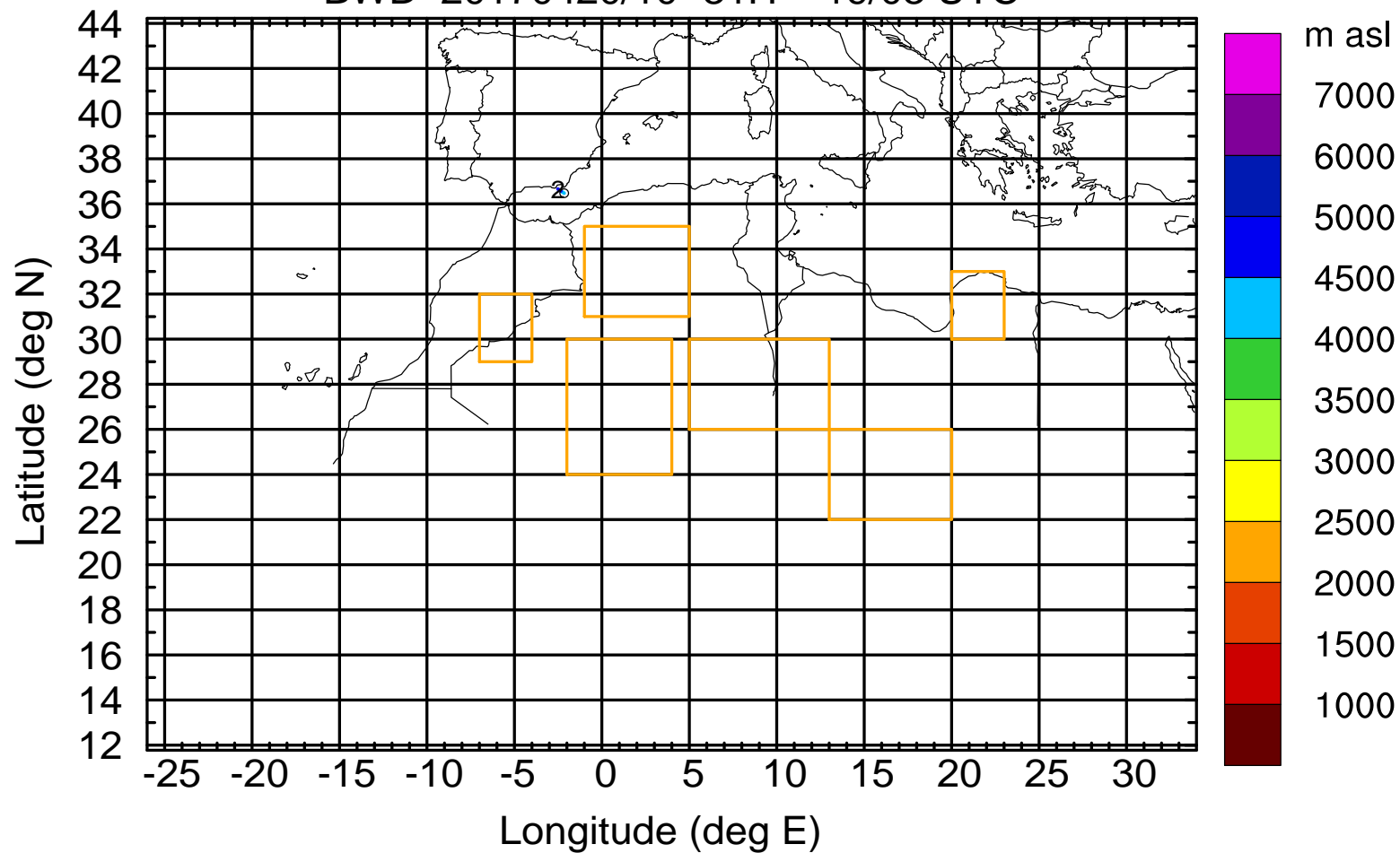
Level #1 of flight 170420a

BWD 20170420/10 -30H = 19/04 UTC



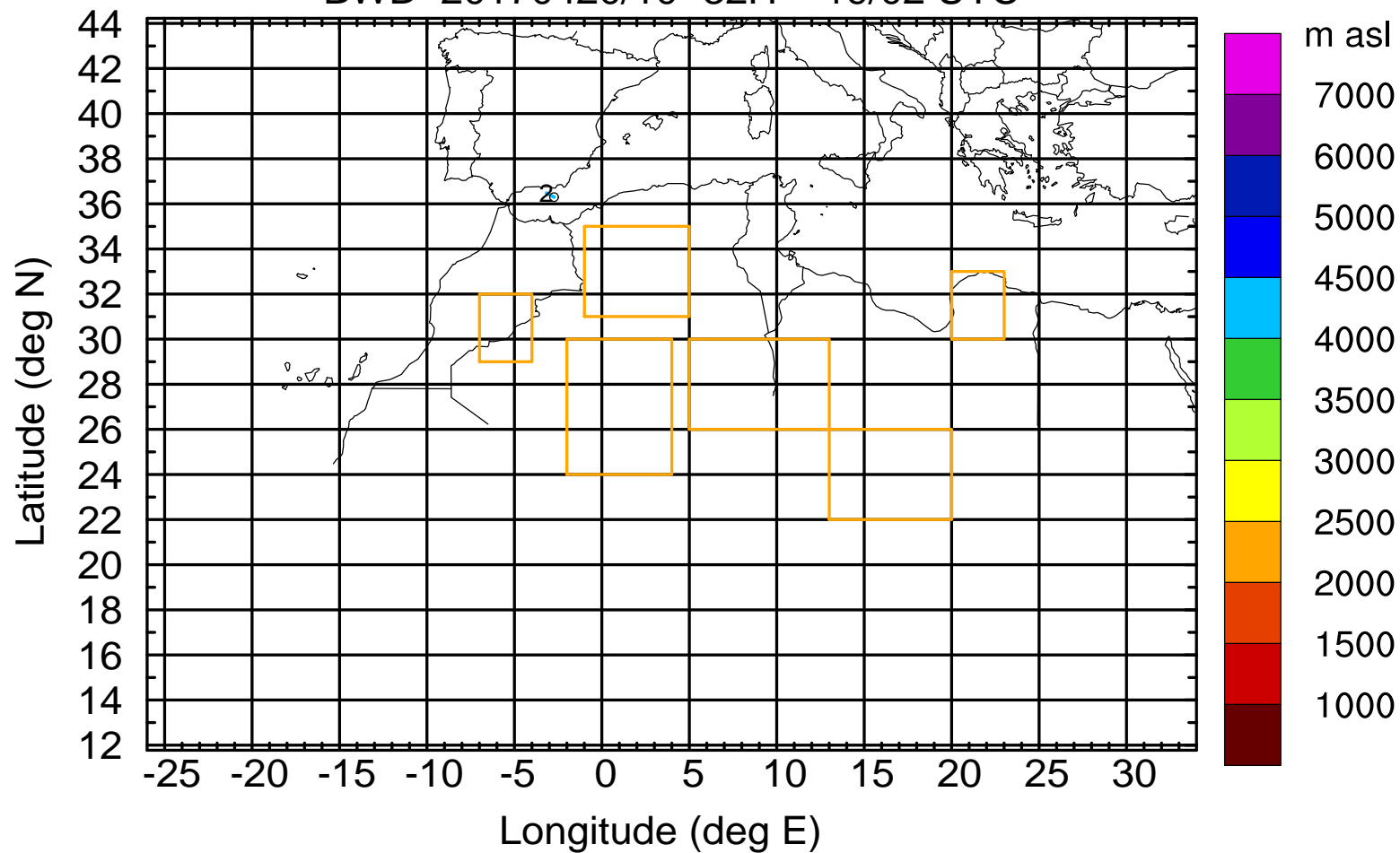
Level #1 of flight 170420a

BWD 20170420/10 -31H = 19/03 UTC



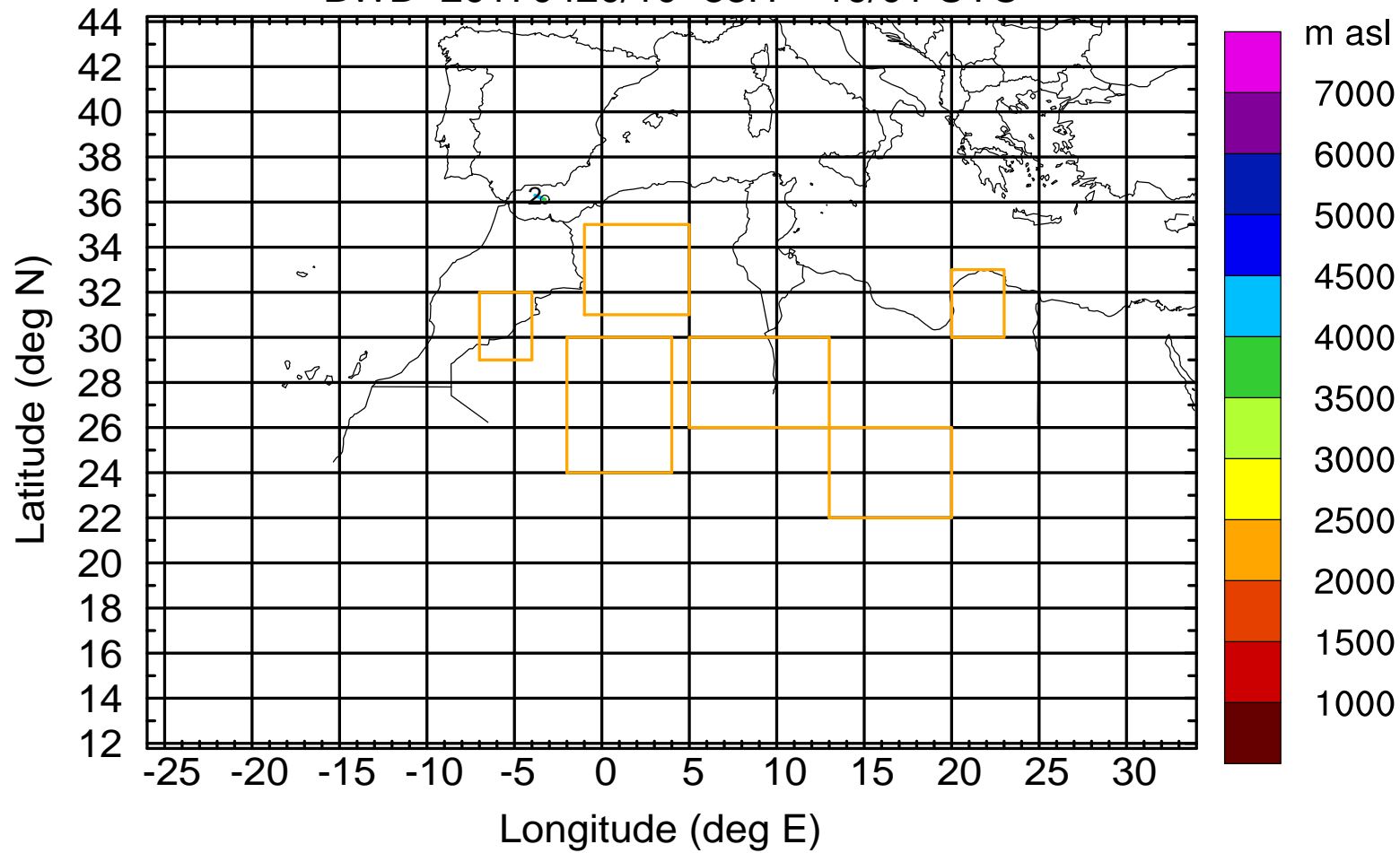
Level #1 of flight 170420a

BWD 20170420/10 -32H = 19/02 UTC



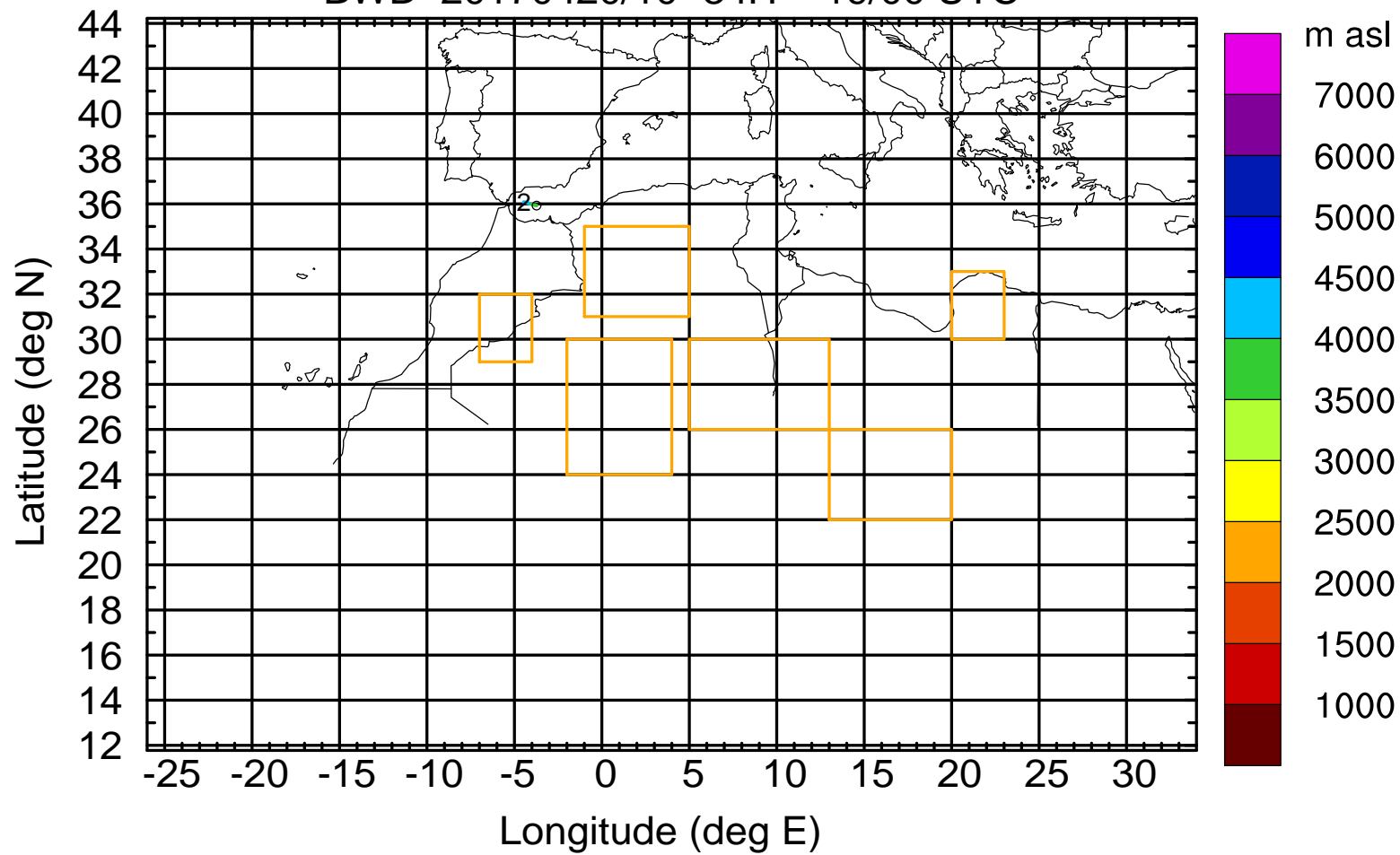
Level #1 of flight 170420a

BWD 20170420/10 -33H = 19/01 UTC



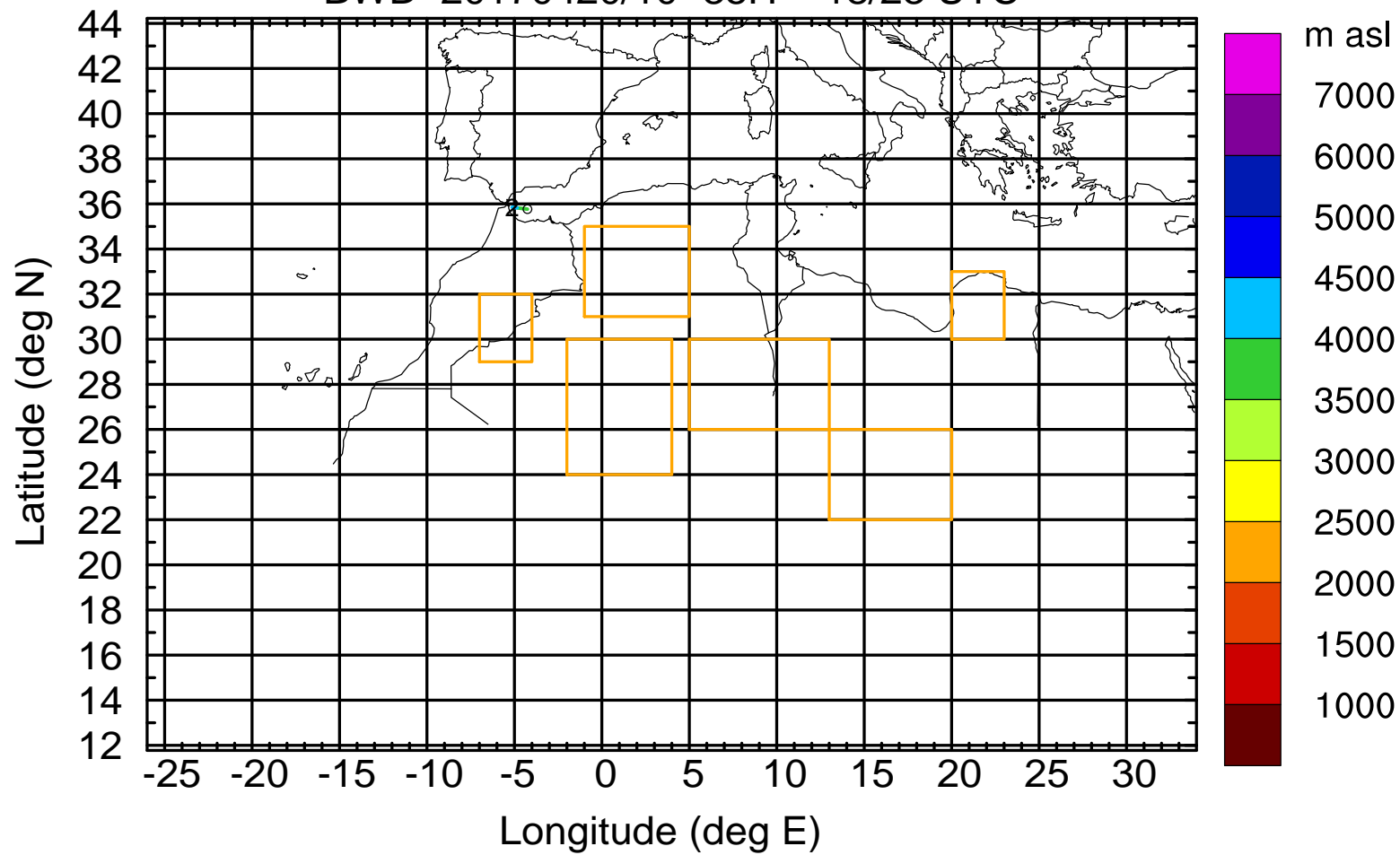
Level #1 of flight 170420a

BWD 20170420/10 -34H = 19/00 UTC



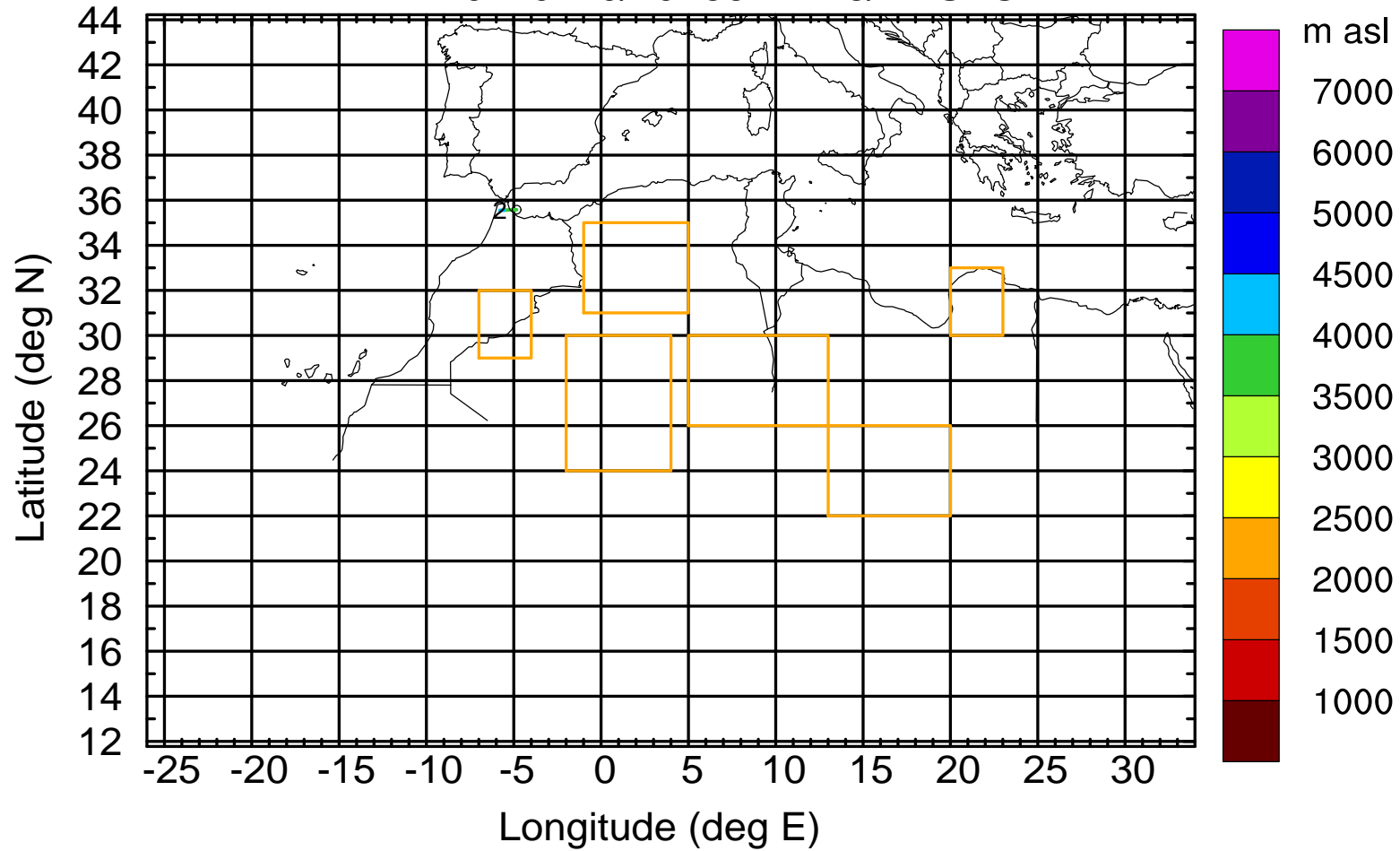
Level #1 of flight 170420a

BWD 20170420/10 -35H = 18/23 UTC



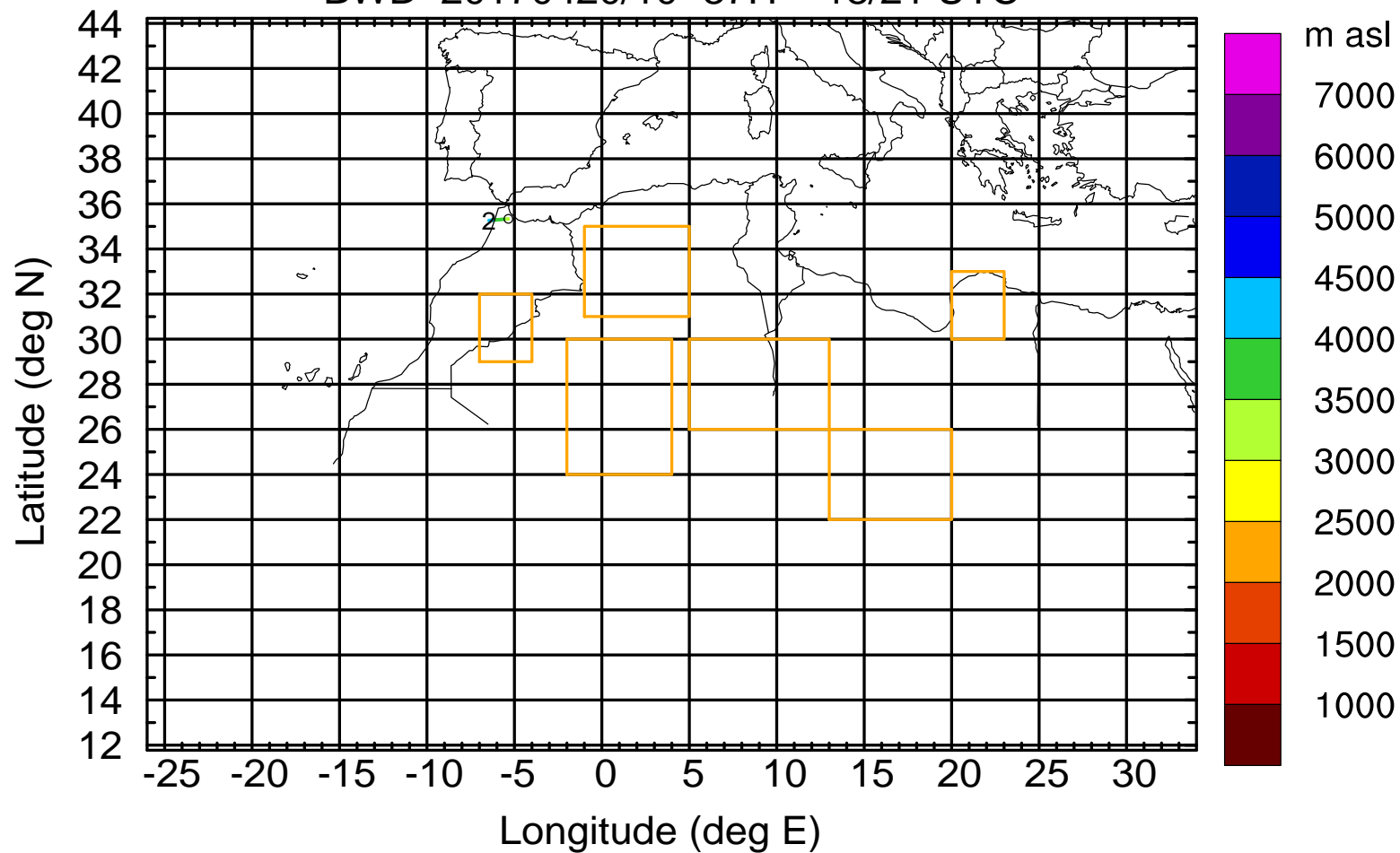
Level #1 of flight 170420a

BWD 20170420/10 -36H = 18/22 UTC



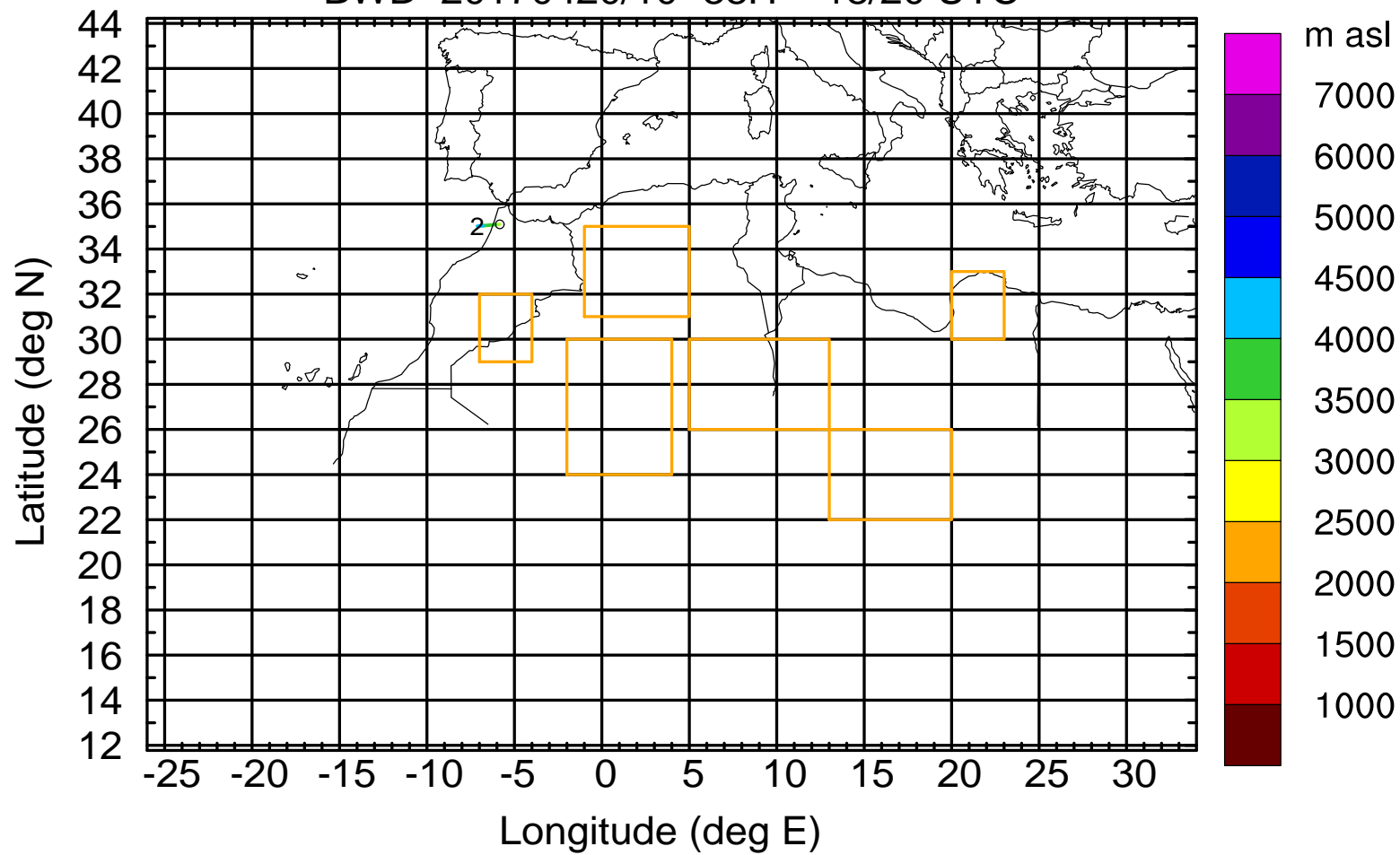
Level #1 of flight 170420a

BWD 20170420/10 -37H = 18/21 UTC



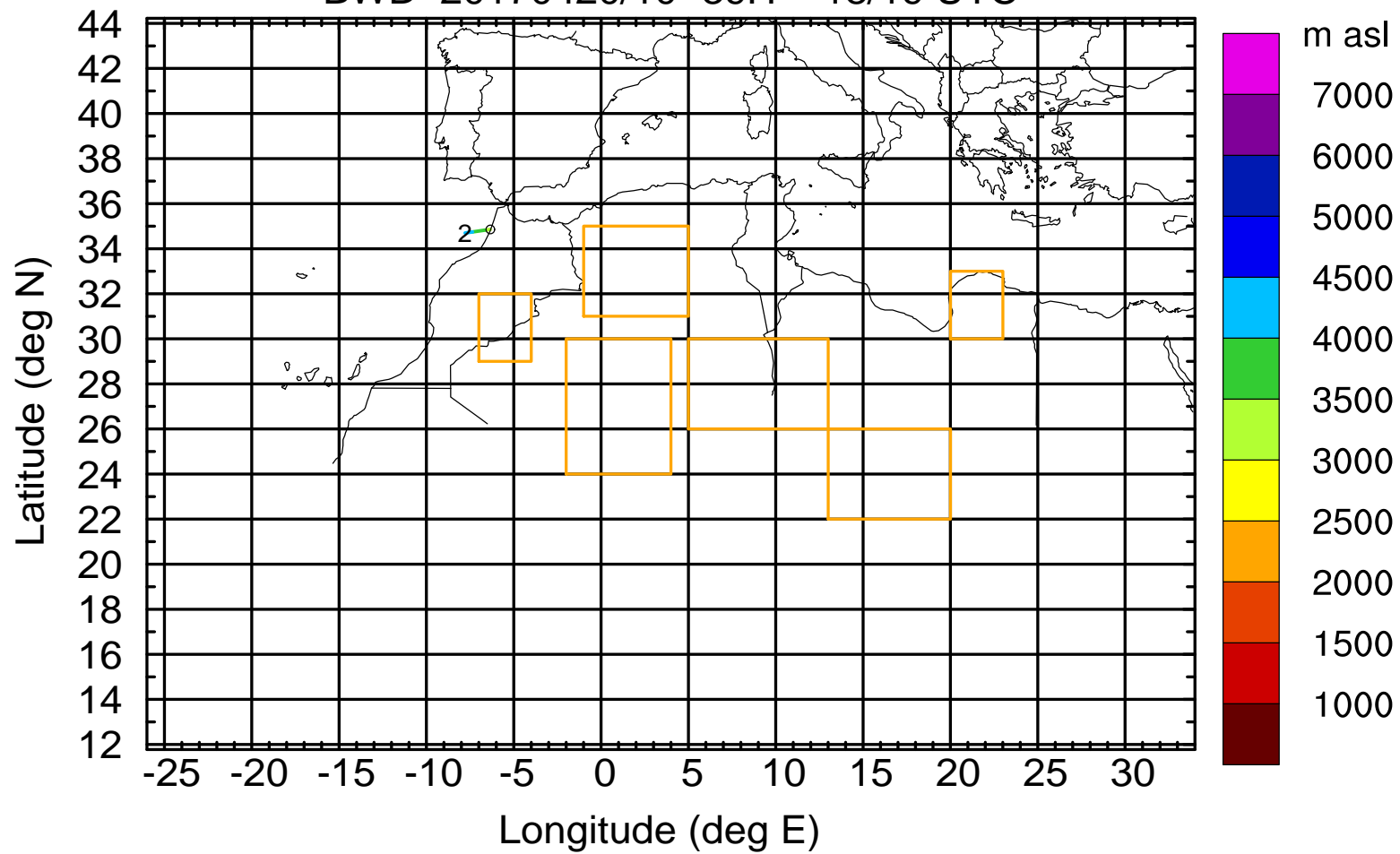
Level #1 of flight 170420a

BWD 20170420/10 -38H = 18/20 UTC



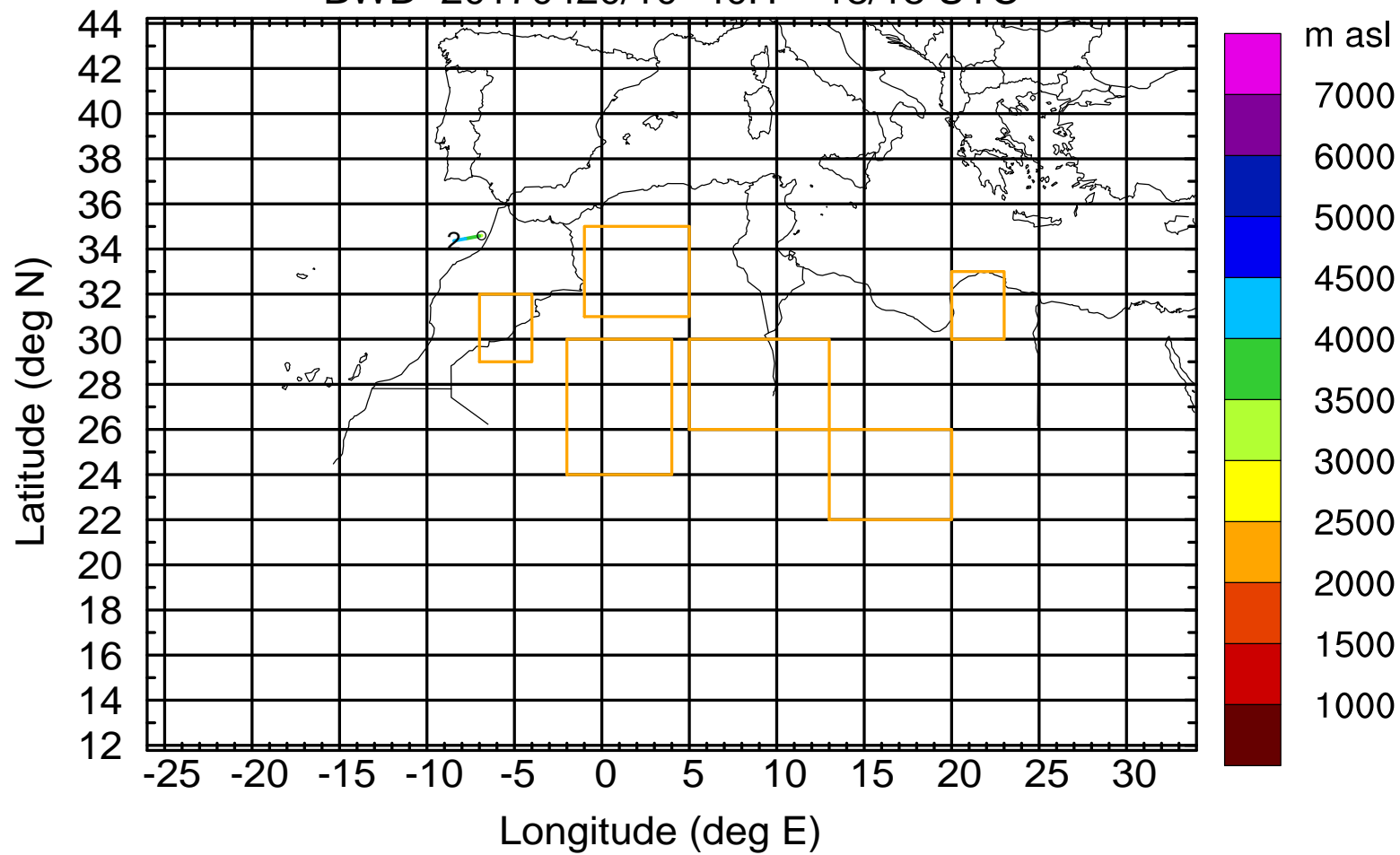
Level #1 of flight 170420a

BWD 20170420/10 -39H = 18/19 UTC



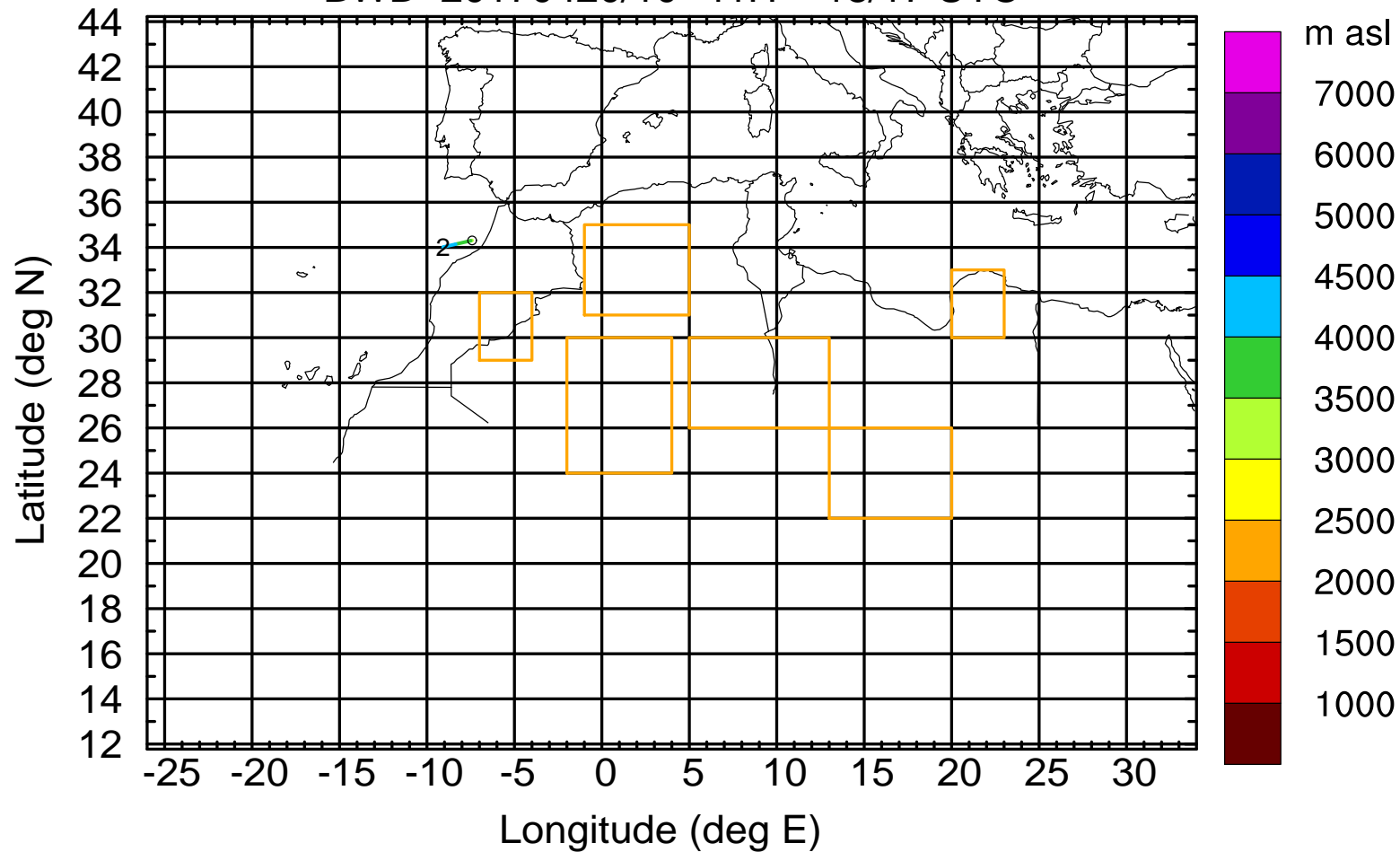
Level #1 of flight 170420a

BWD 20170420/10 -40H = 18/18 UTC



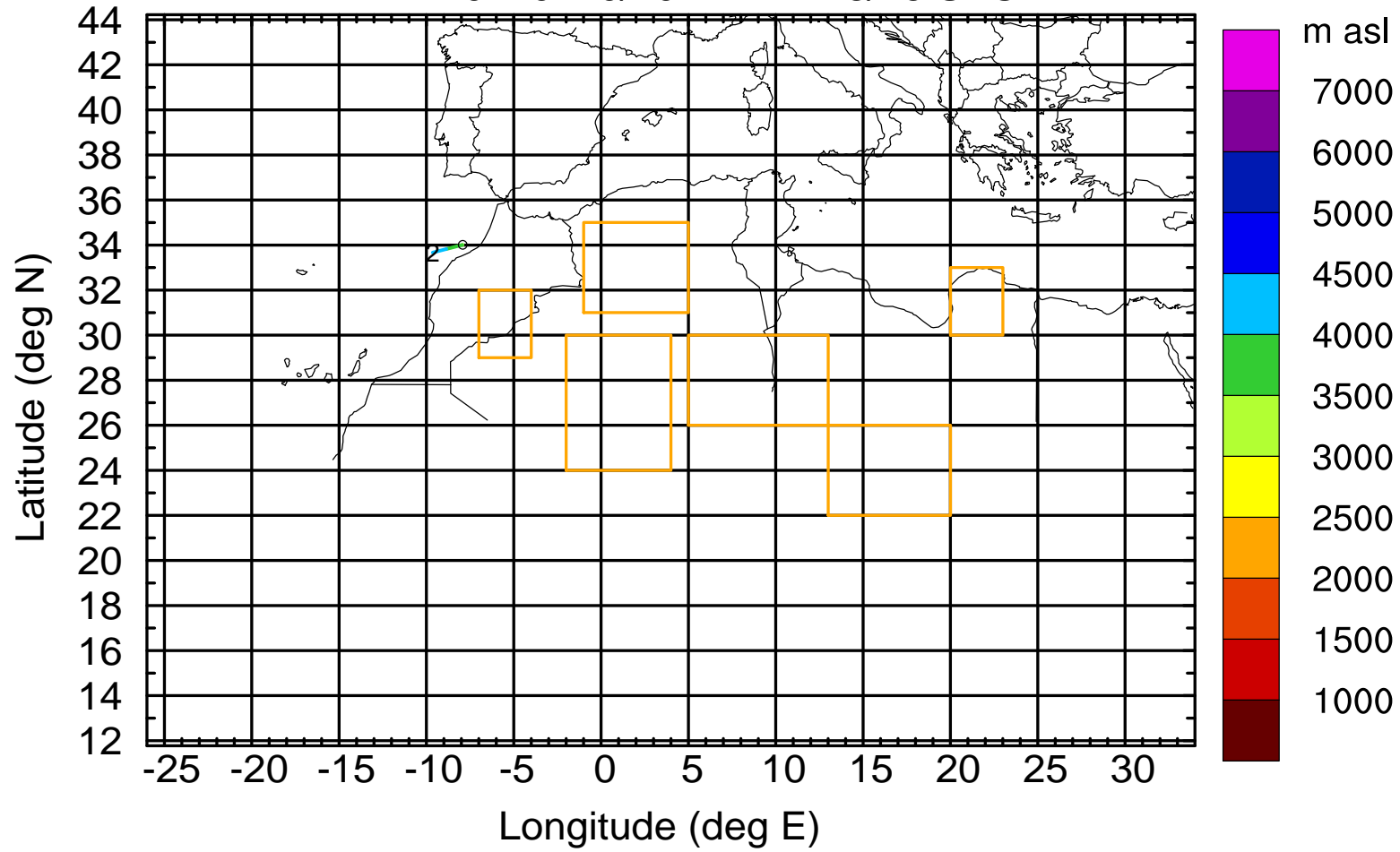
Level #1 of flight 170420a

BWD 20170420/10 -41H = 18/17 UTC



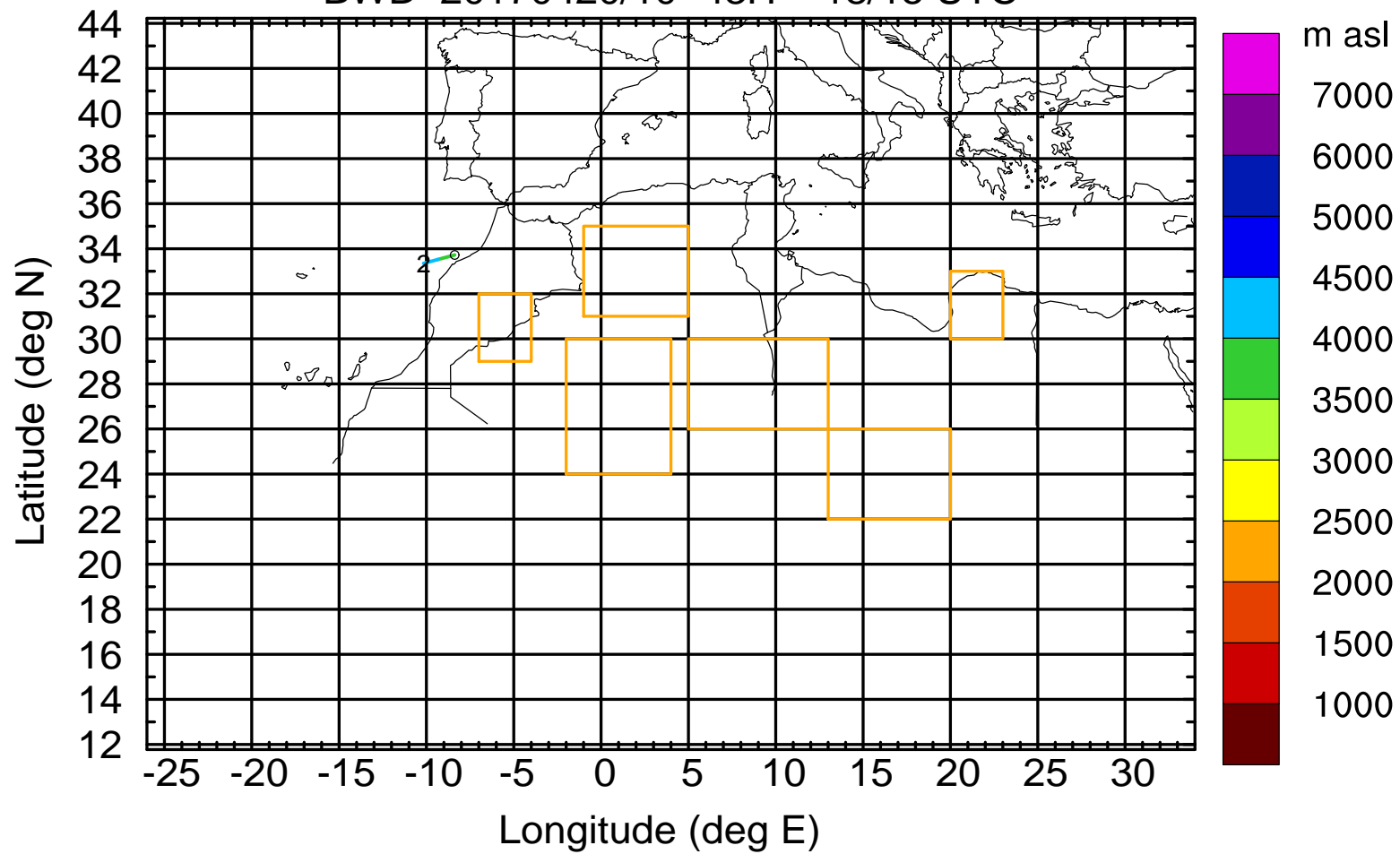
Level #1 of flight 170420a

BWD 20170420/10 -42H = 18/16 UTC



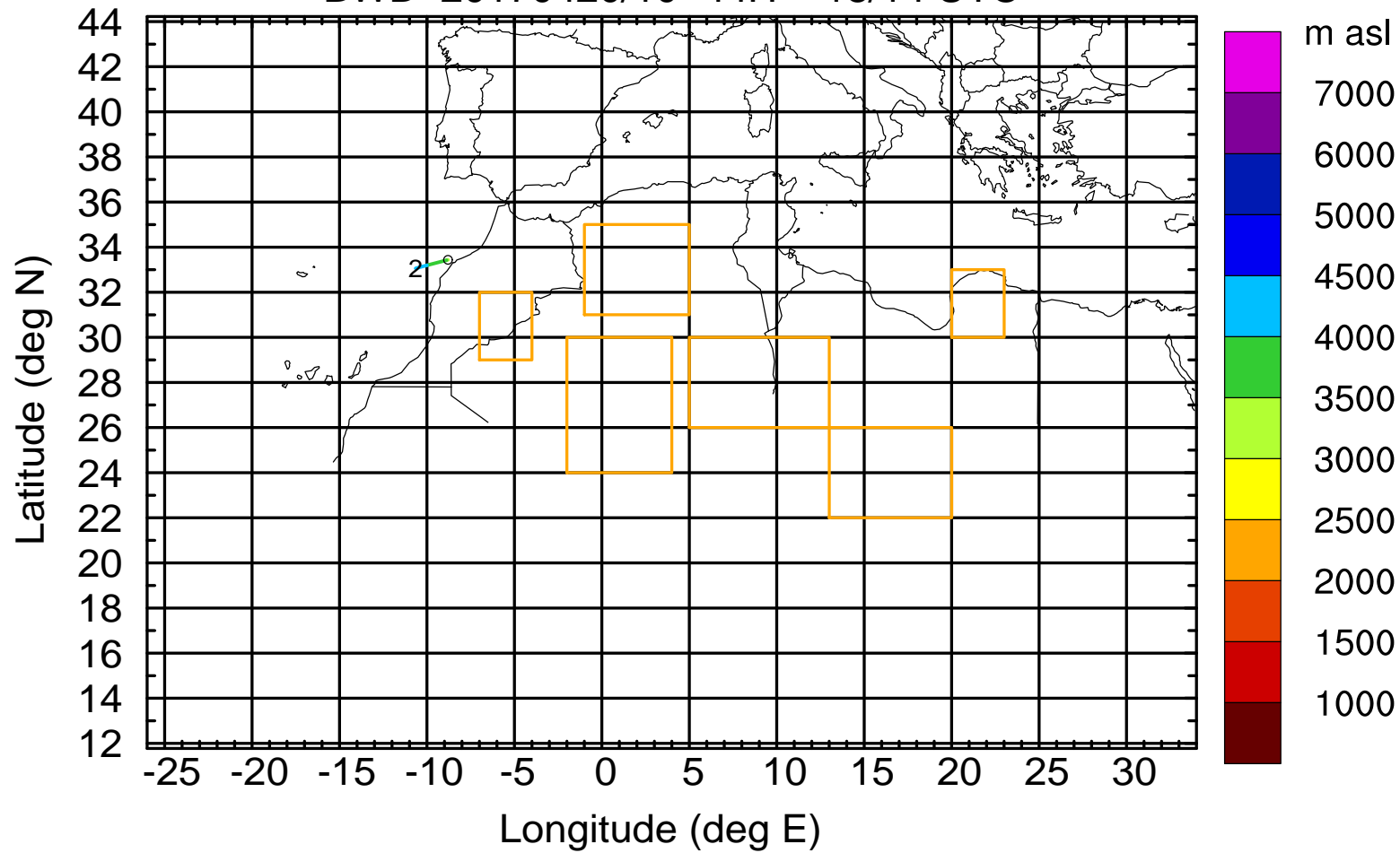
Level #1 of flight 170420a

BWD 20170420/10 -43H = 18/15 UTC



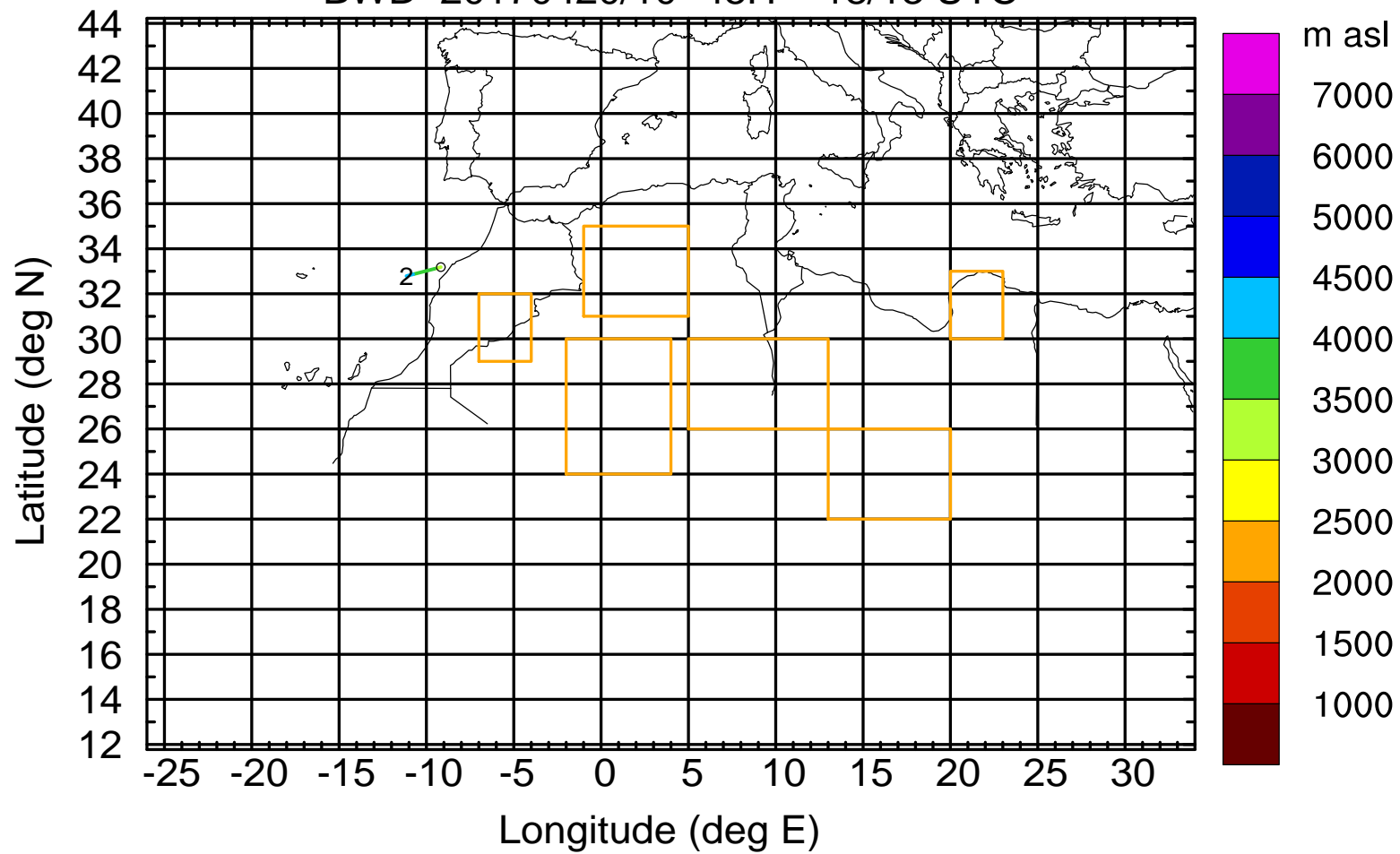
Level #1 of flight 170420a

BWD 20170420/10 -44H = 18/14 UTC



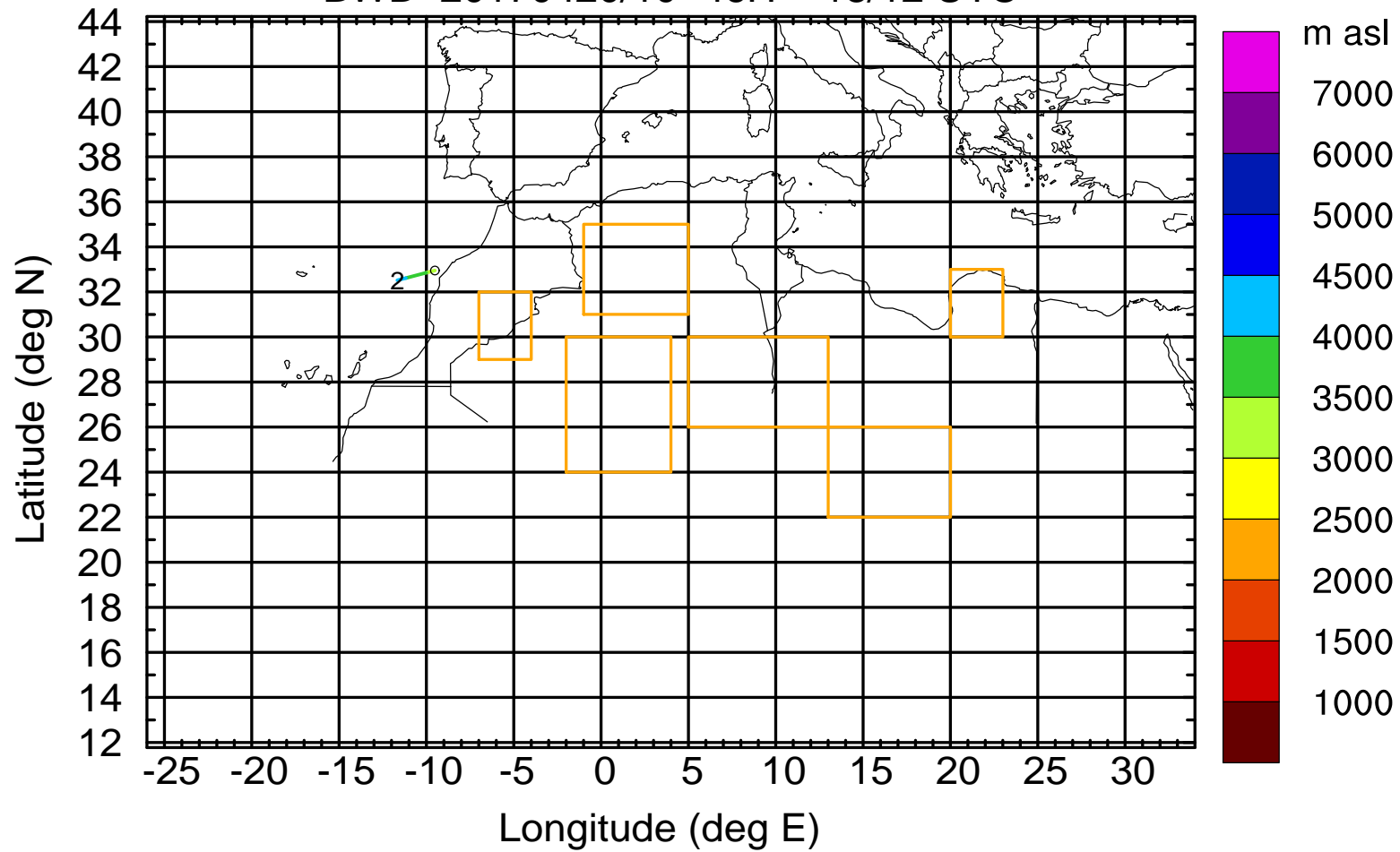
Level #1 of flight 170420a

BWD 20170420/10 -45H = 18/13 UTC



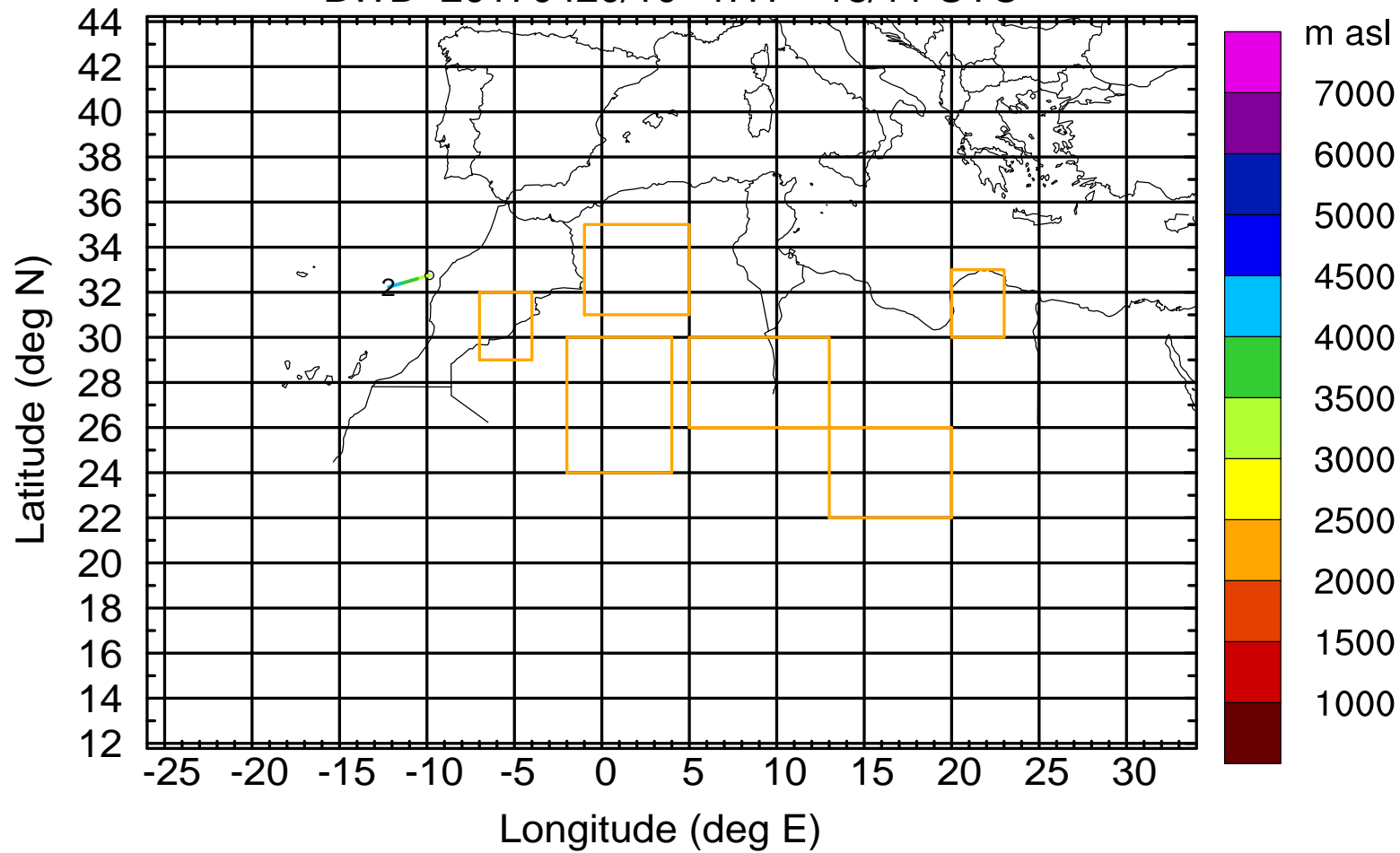
Level #1 of flight 170420a

BWD 20170420/10 -46H = 18/12 UTC



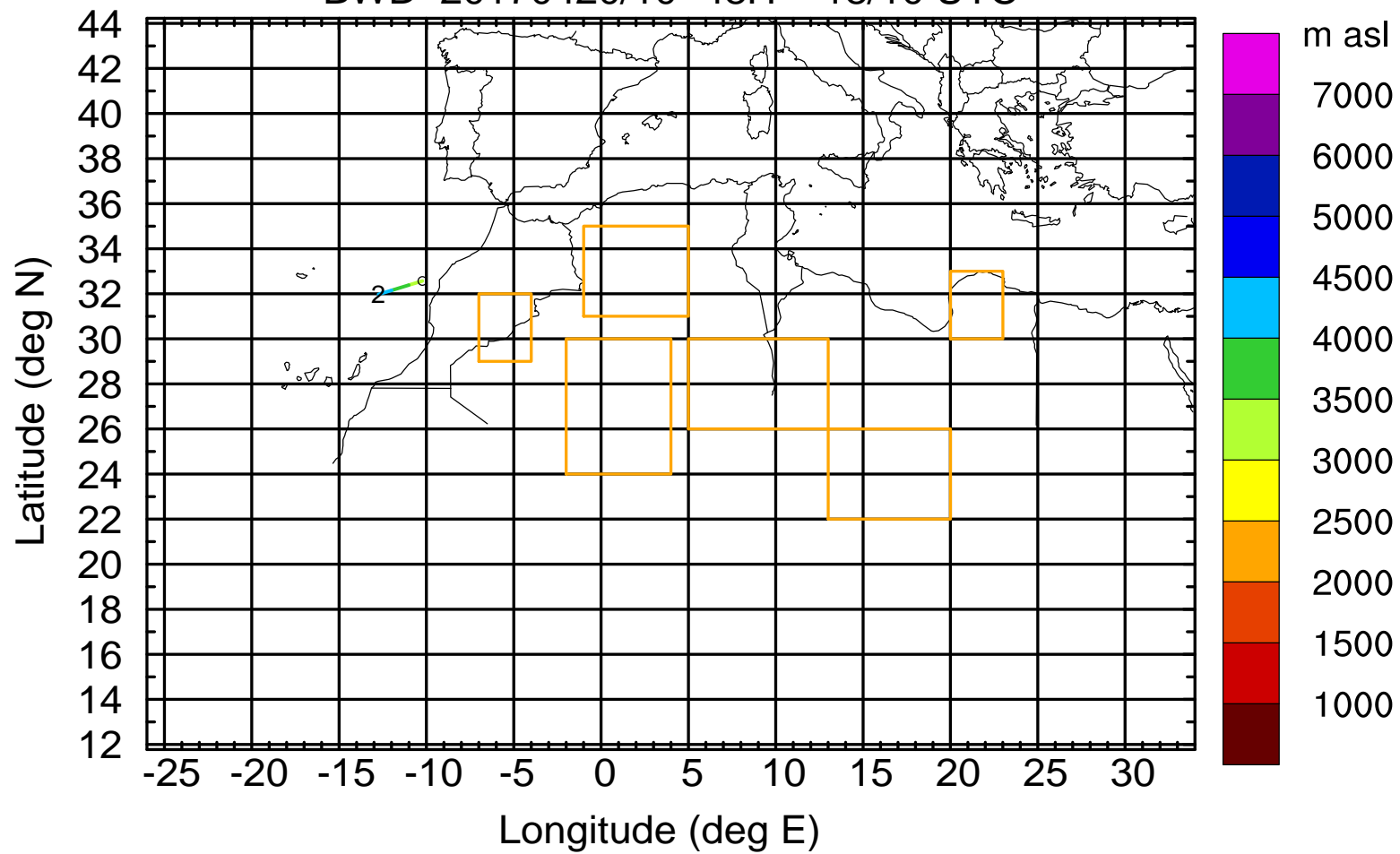
Level #1 of flight 170420a

BWD 20170420/10 -47H = 18/11 UTC



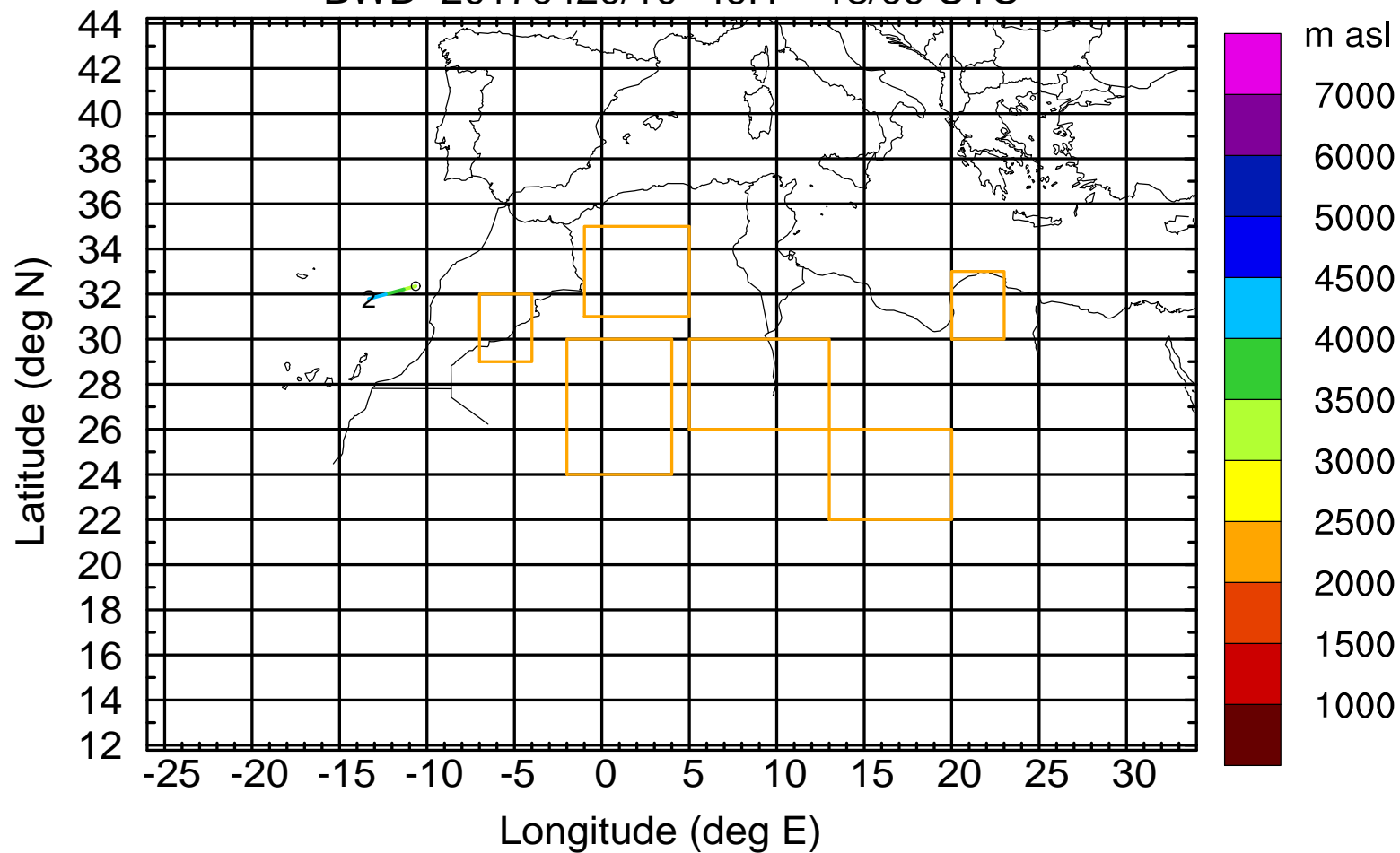
Level #1 of flight 170420a

BWD 20170420/10 -48H = 18/10 UTC



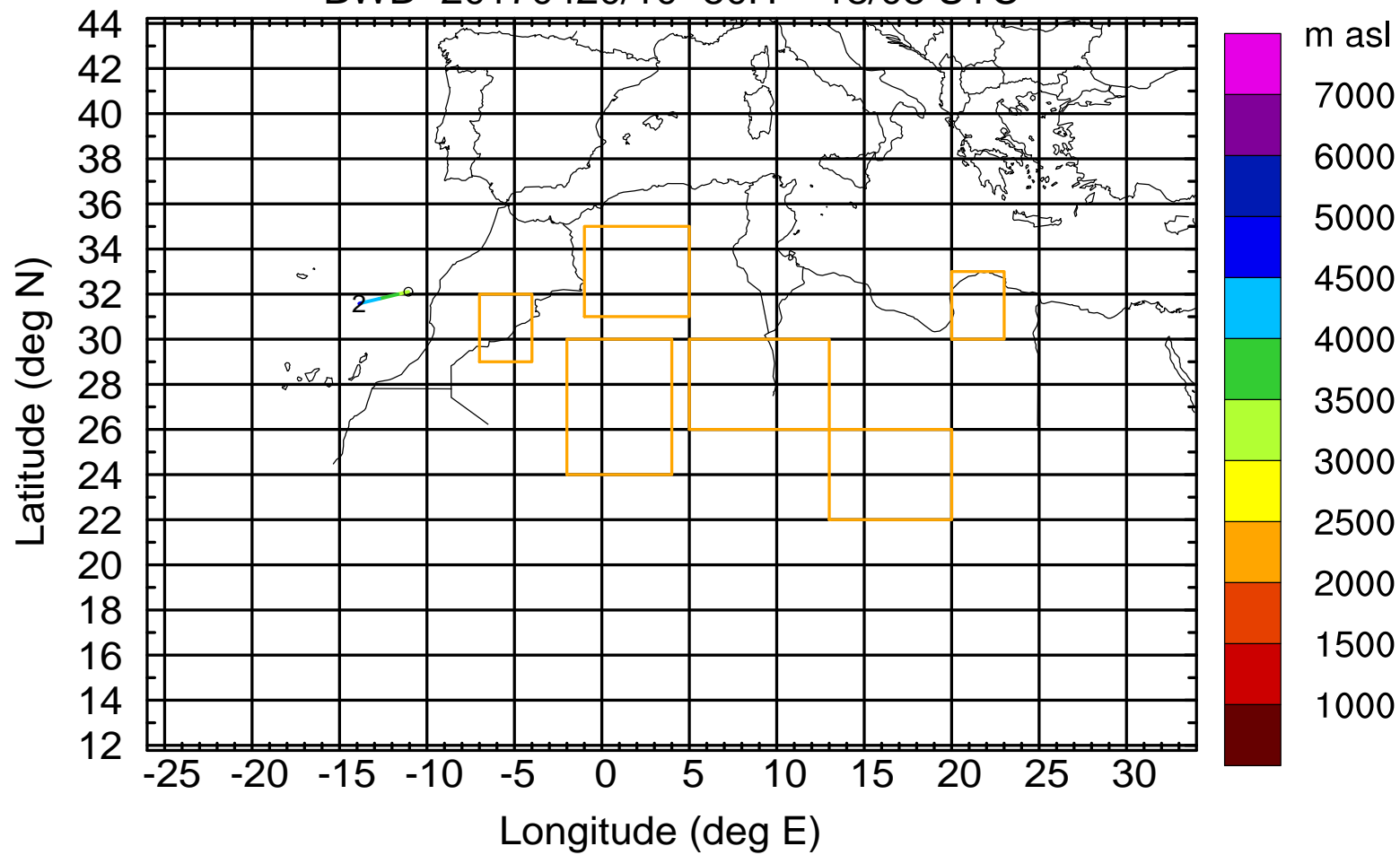
Level #1 of flight 170420a

BWD 20170420/10 -49H = 18/09 UTC



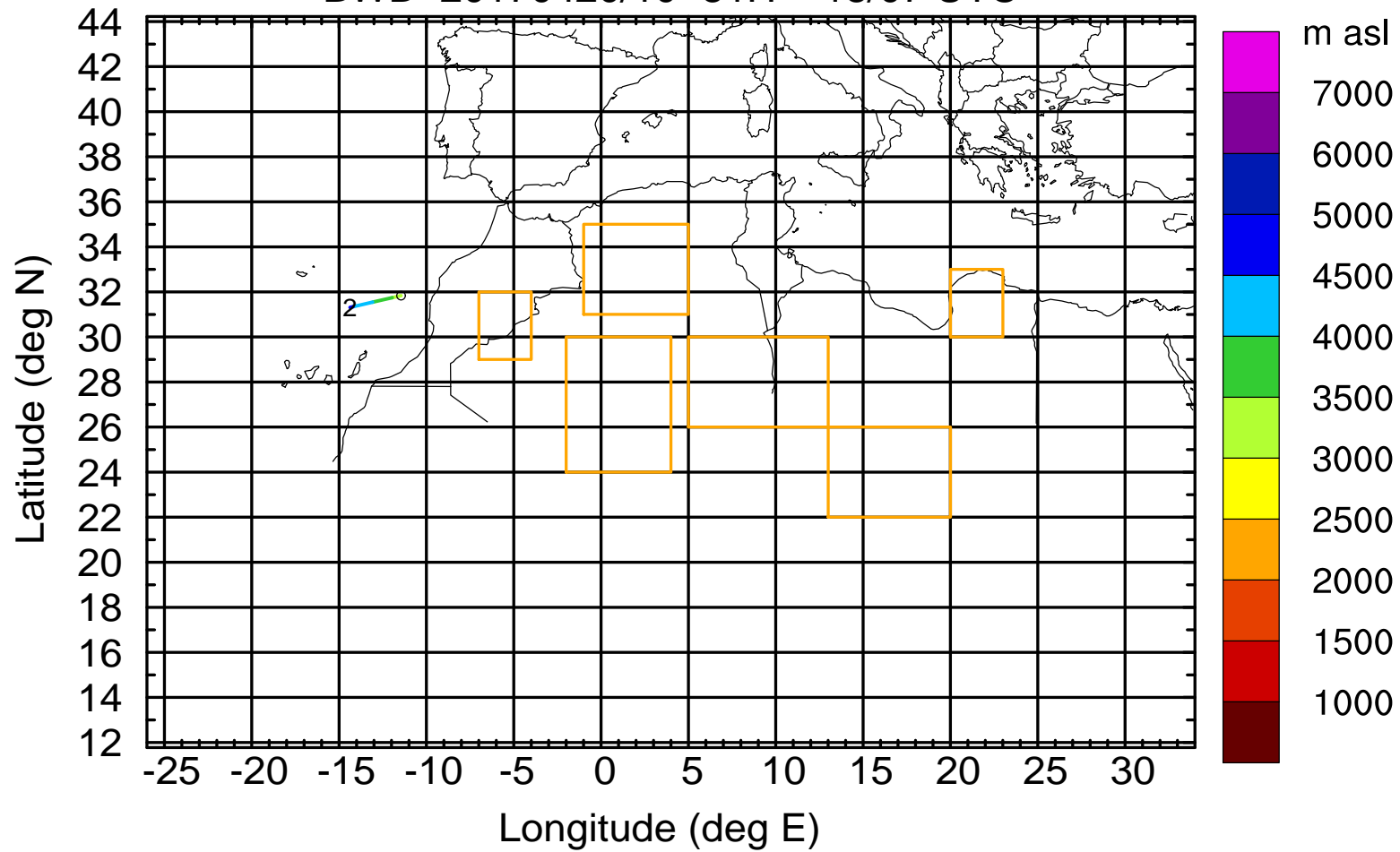
Level #1 of flight 170420a

BWD 20170420/10 -50H = 18/08 UTC



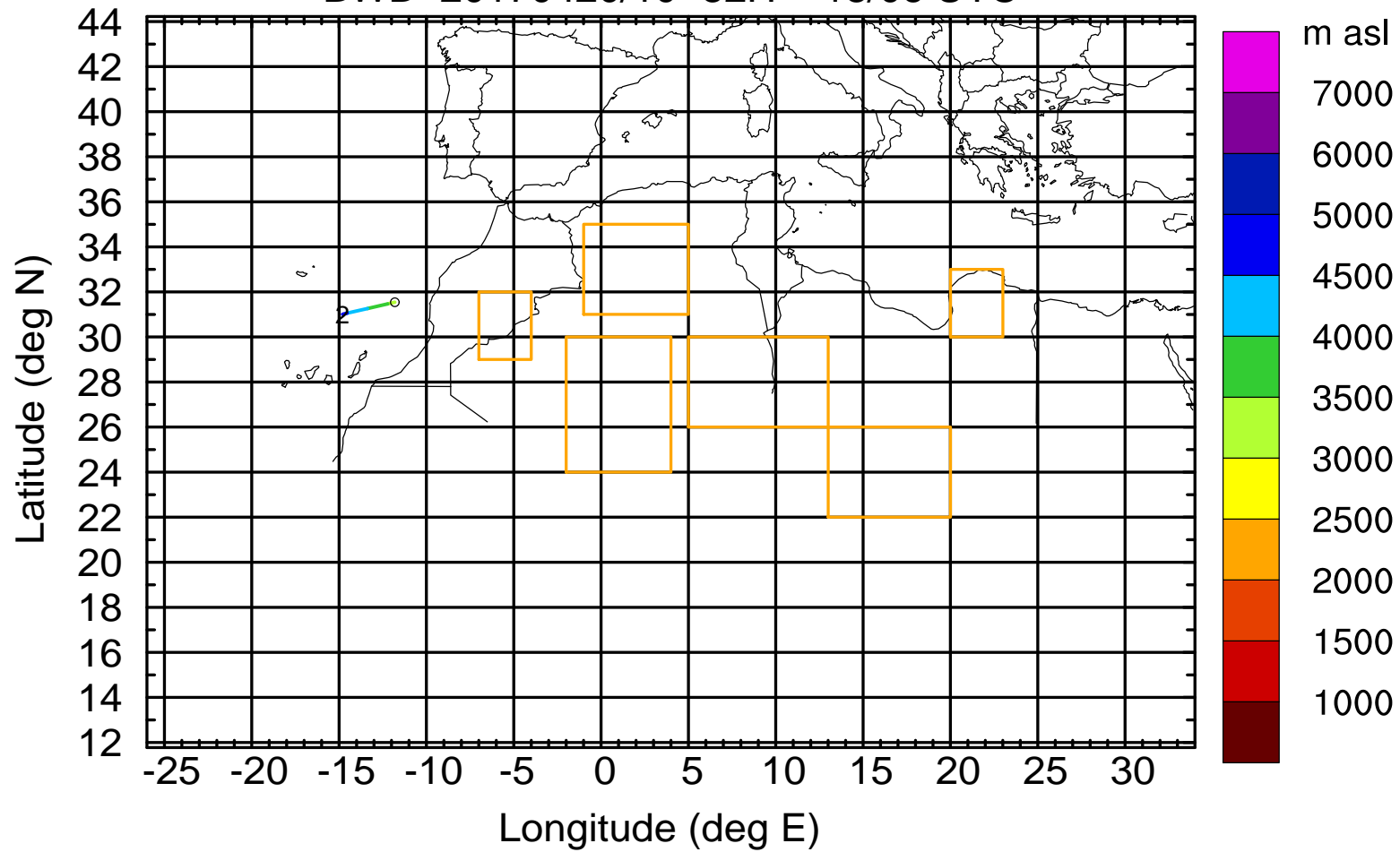
Level #1 of flight 170420a

BWD 20170420/10 -51H = 18/07 UTC



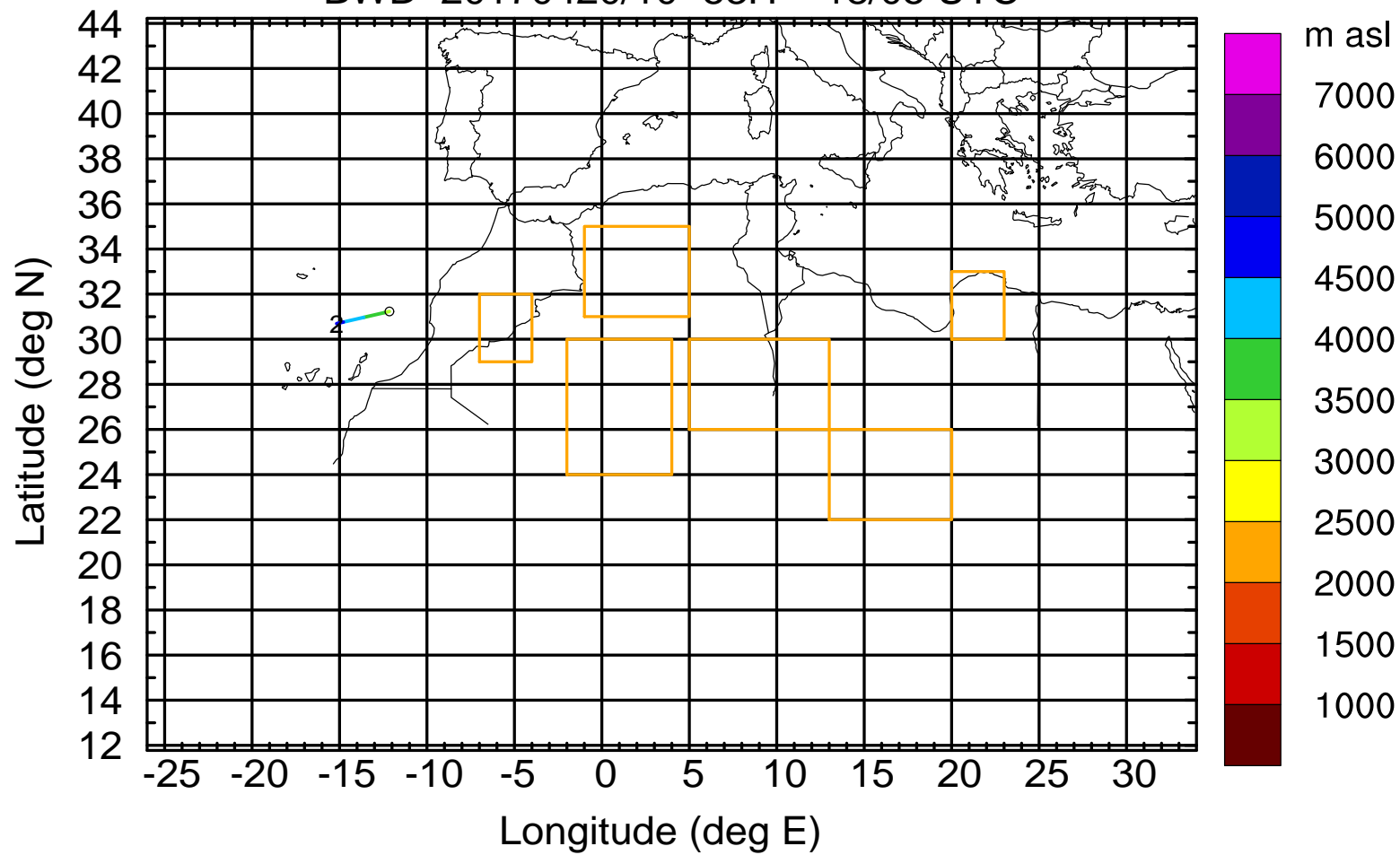
Level #1 of flight 170420a

BWD 20170420/10 -52H = 18/06 UTC



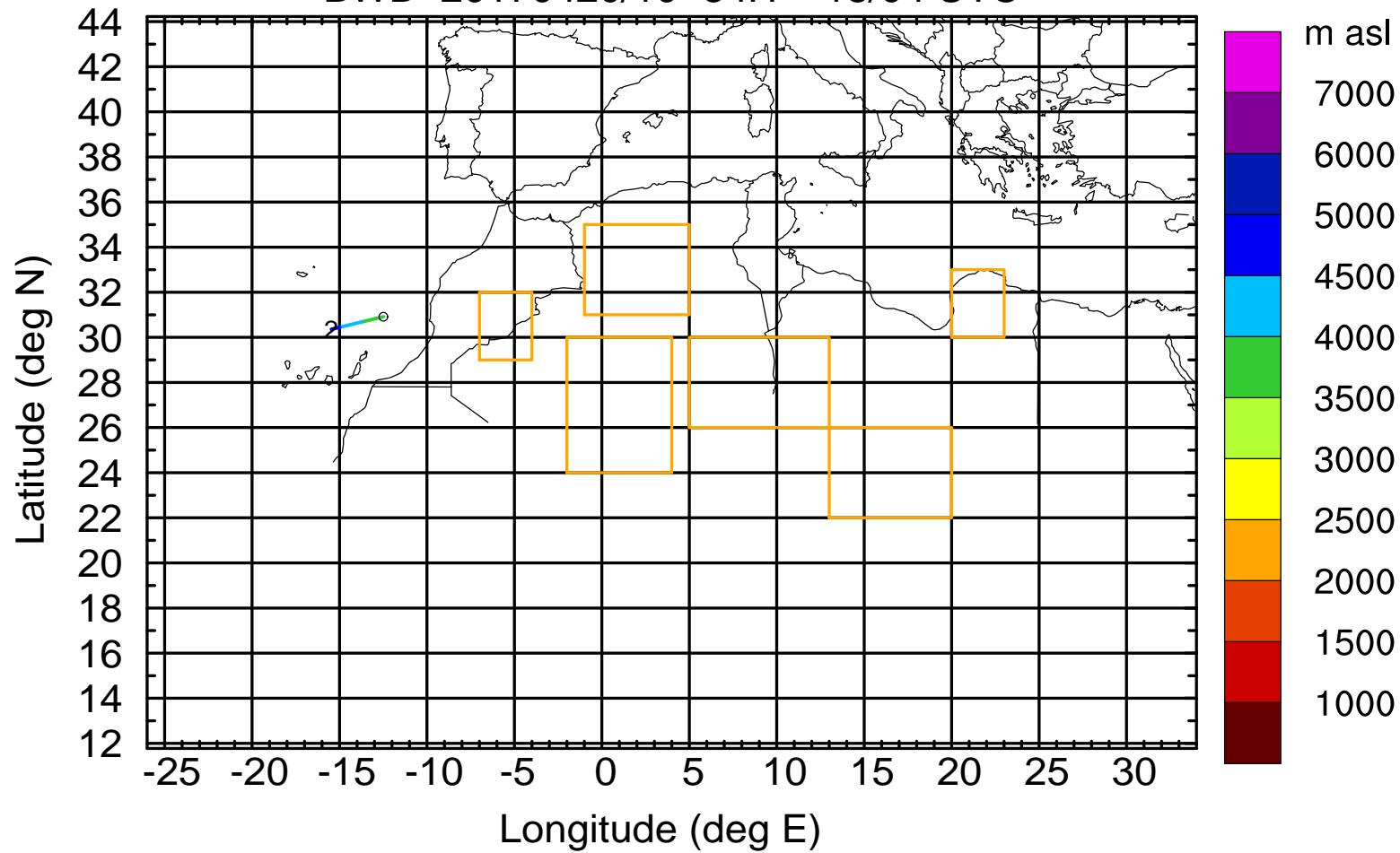
Level #1 of flight 170420a

BWD 20170420/10 -53H = 18/05 UTC



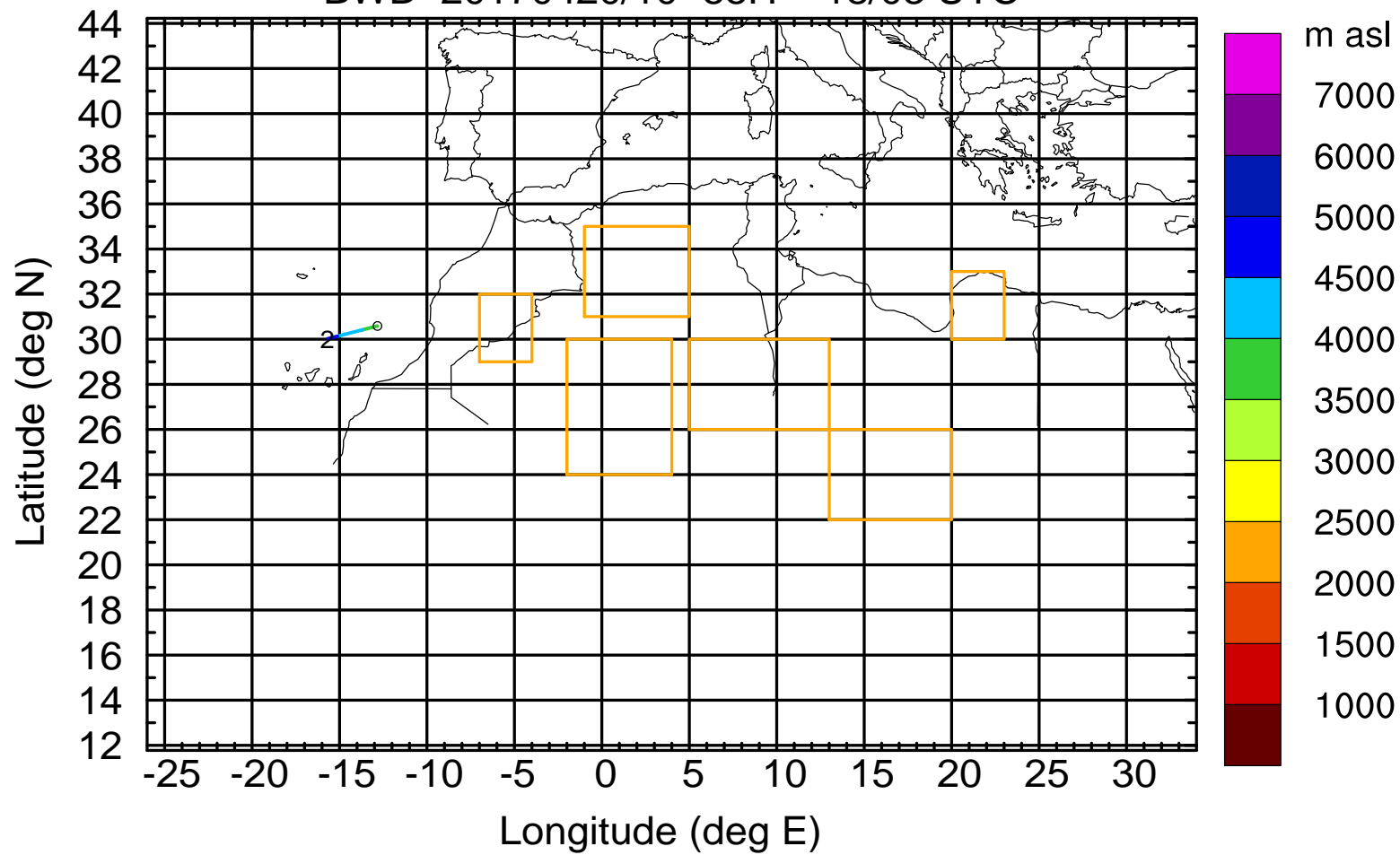
Level #1 of flight 170420a

BWD 20170420/10 -54H = 18/04 UTC



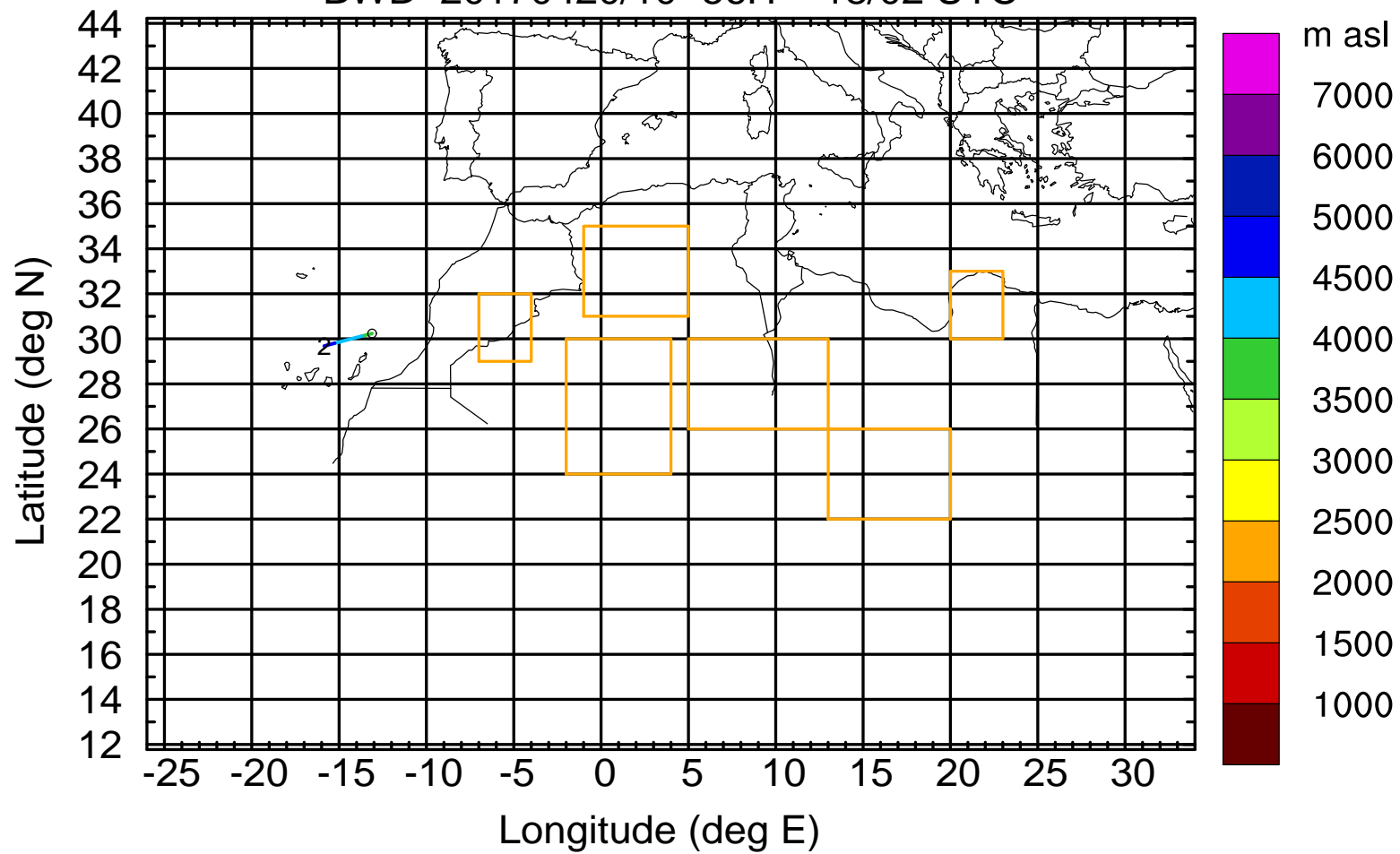
Level #1 of flight 170420a

BWD 20170420/10 -55H = 18/03 UTC



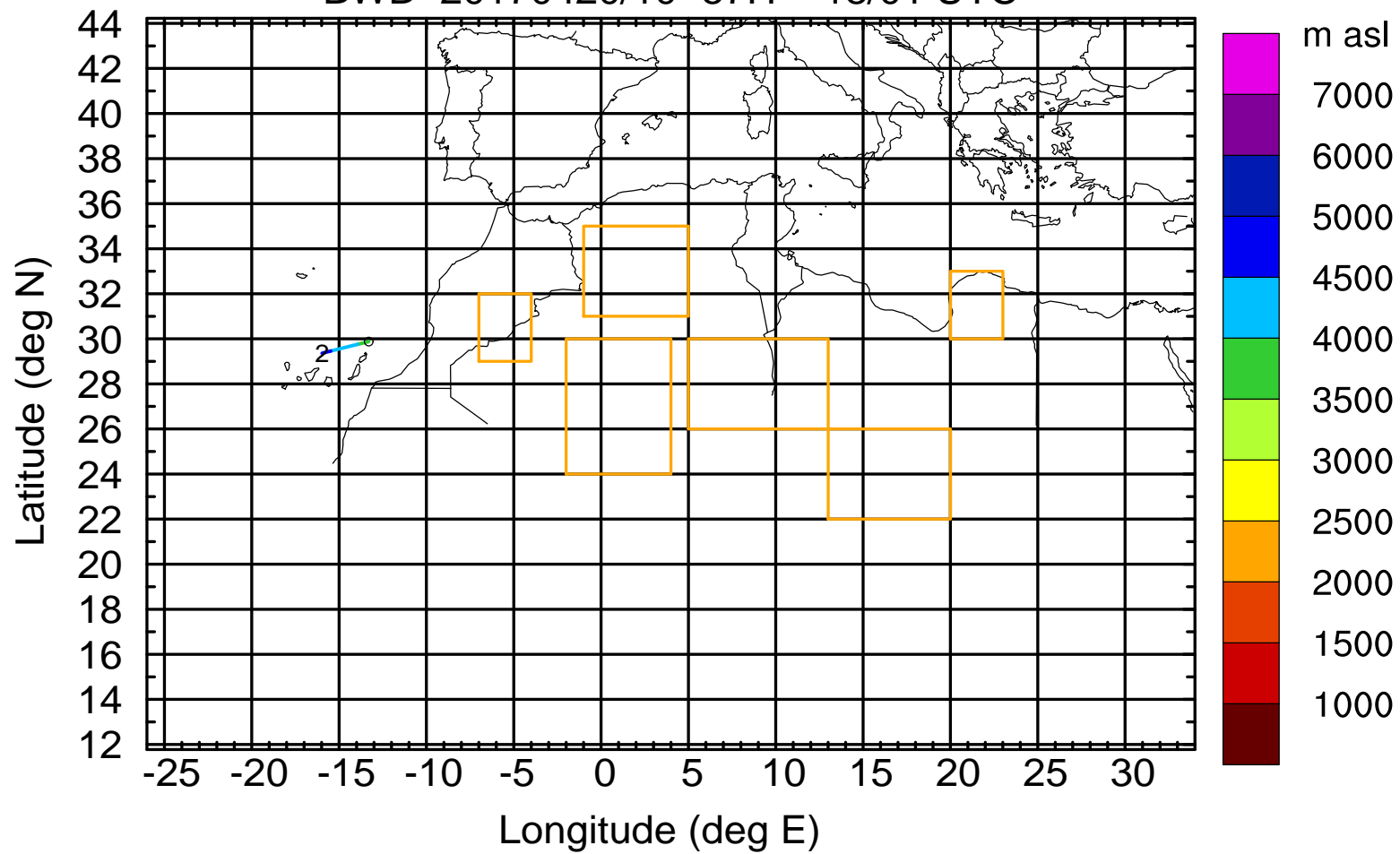
Level #1 of flight 170420a

BWD 20170420/10 -56H = 18/02 UTC



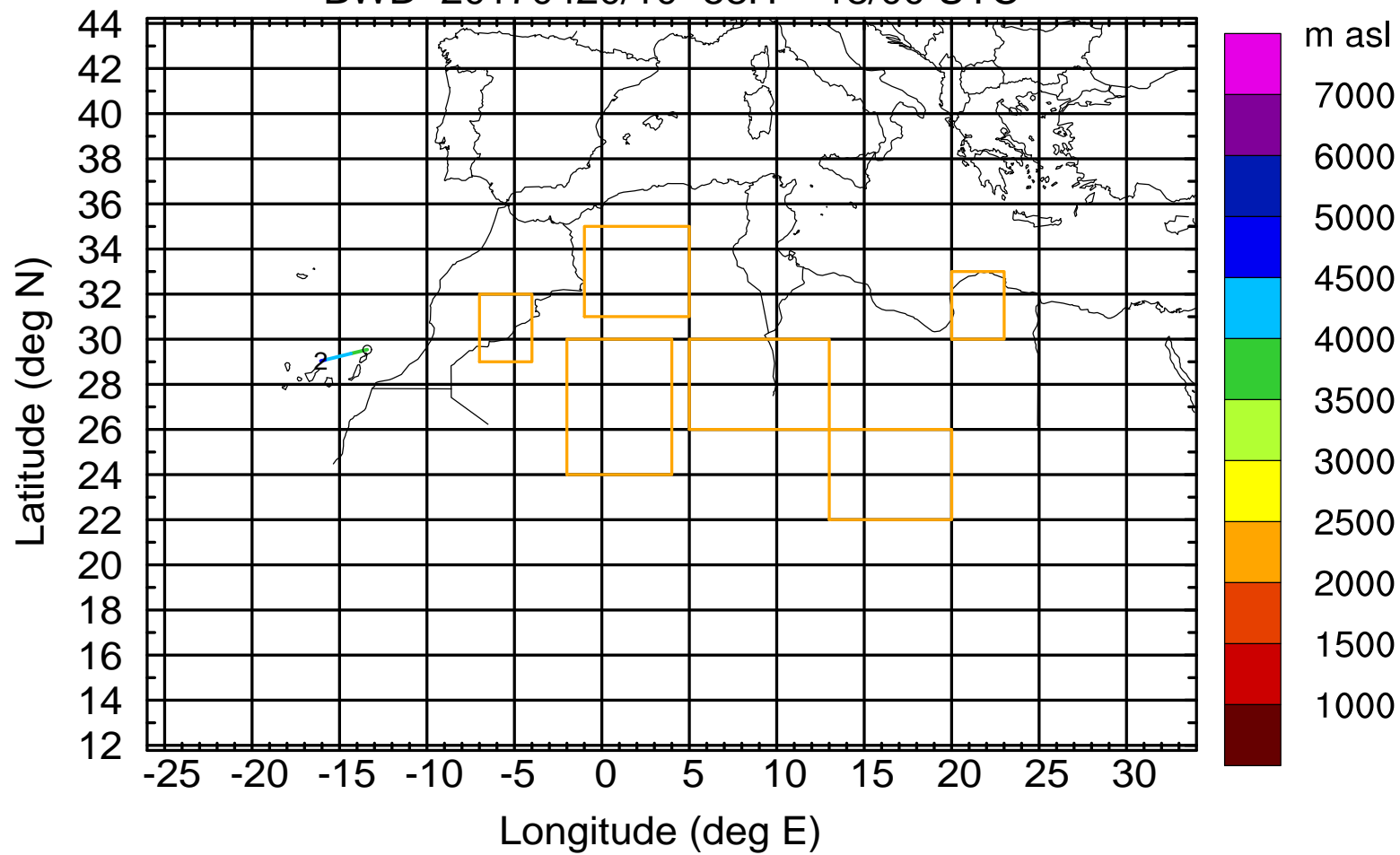
Level #1 of flight 170420a

BWD 20170420/10 -57H = 18/01 UTC



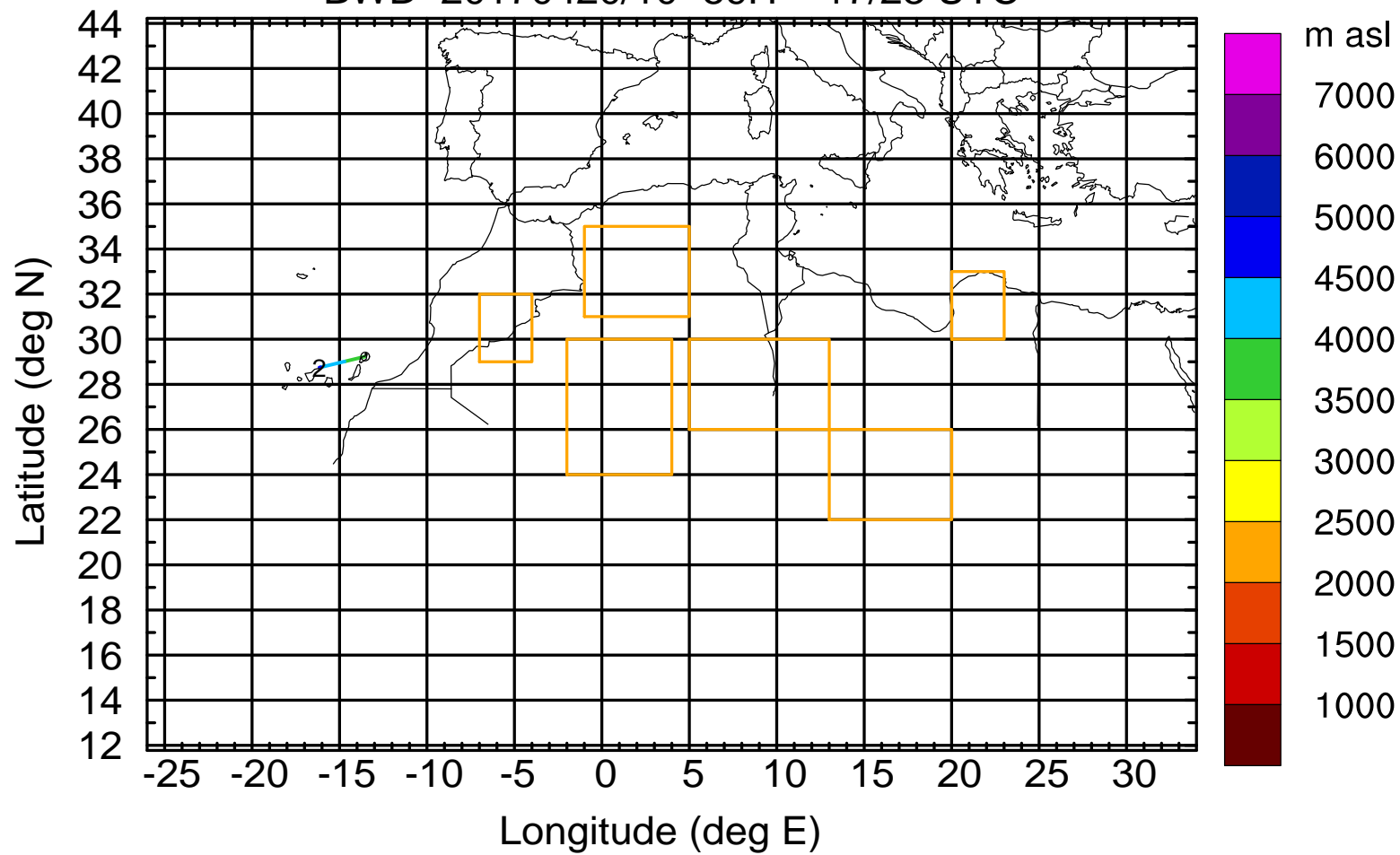
Level #1 of flight 170420a

BWD 20170420/10 -58H = 18/00 UTC



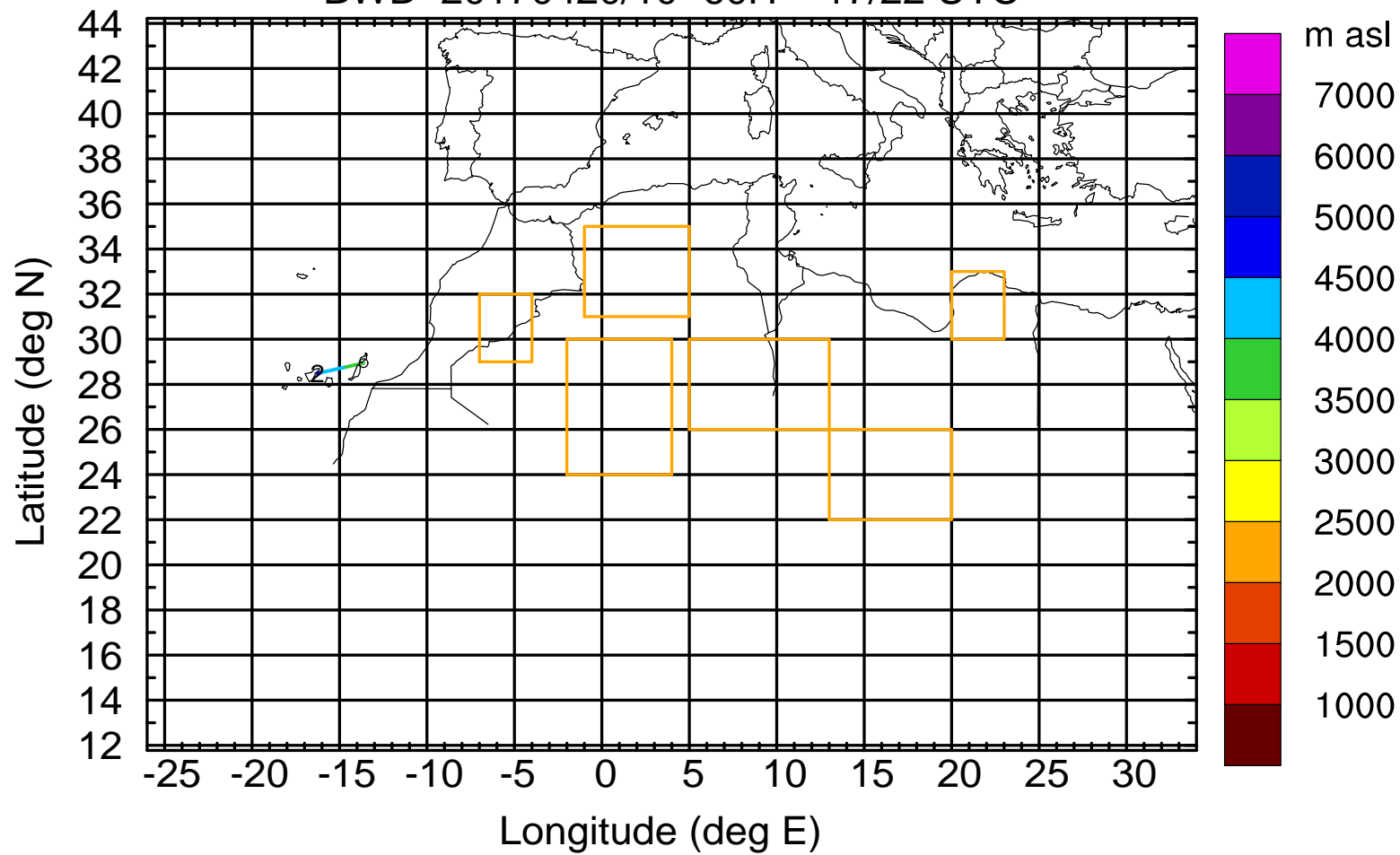
Level #1 of flight 170420a

BWD 20170420/10 -59H = 17/23 UTC



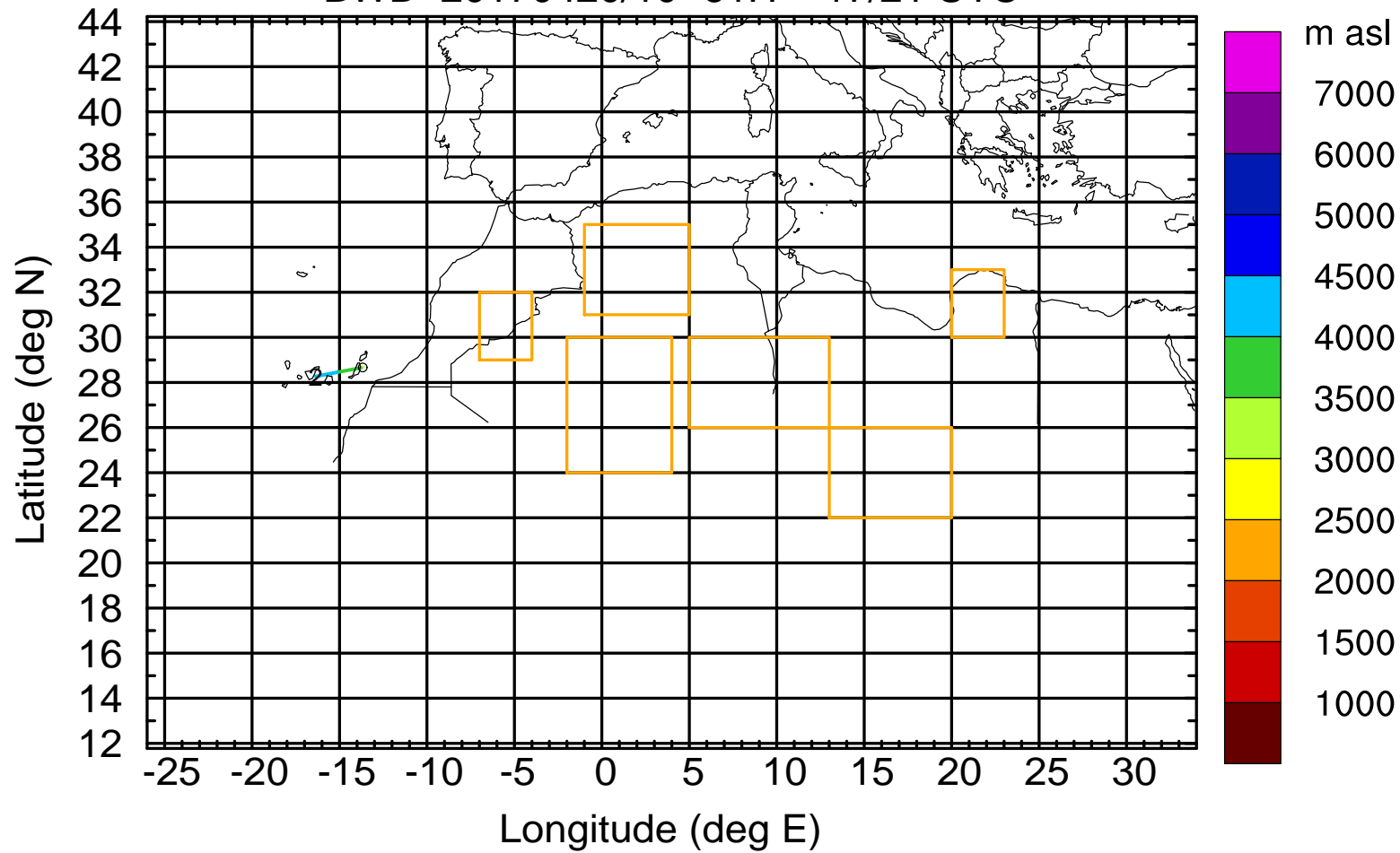
Level #1 of flight 170420a

BWD 20170420/10 -60H = 17/22 UTC



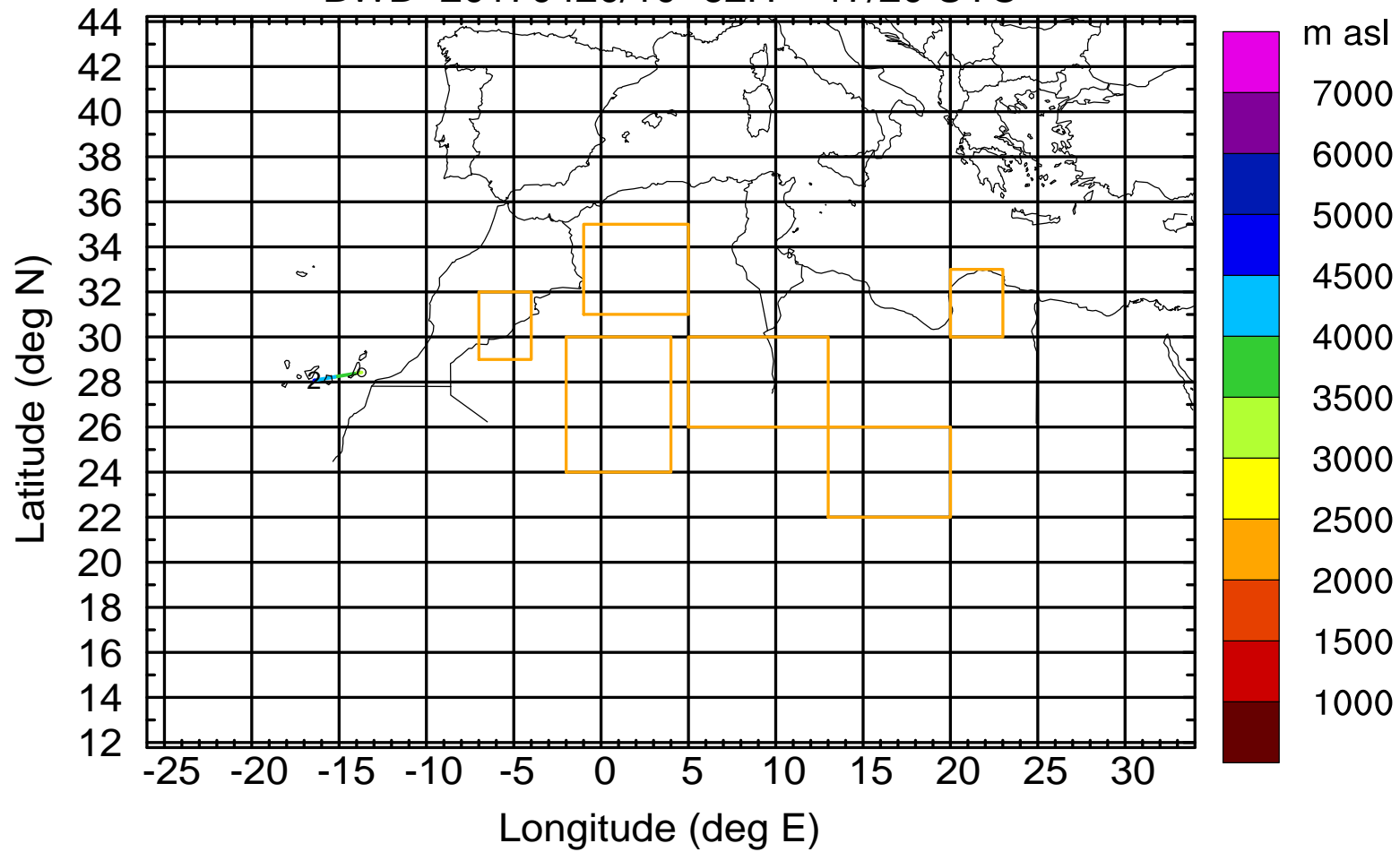
Level #1 of flight 170420a

BWD 20170420/10 -61H = 17/21 UTC



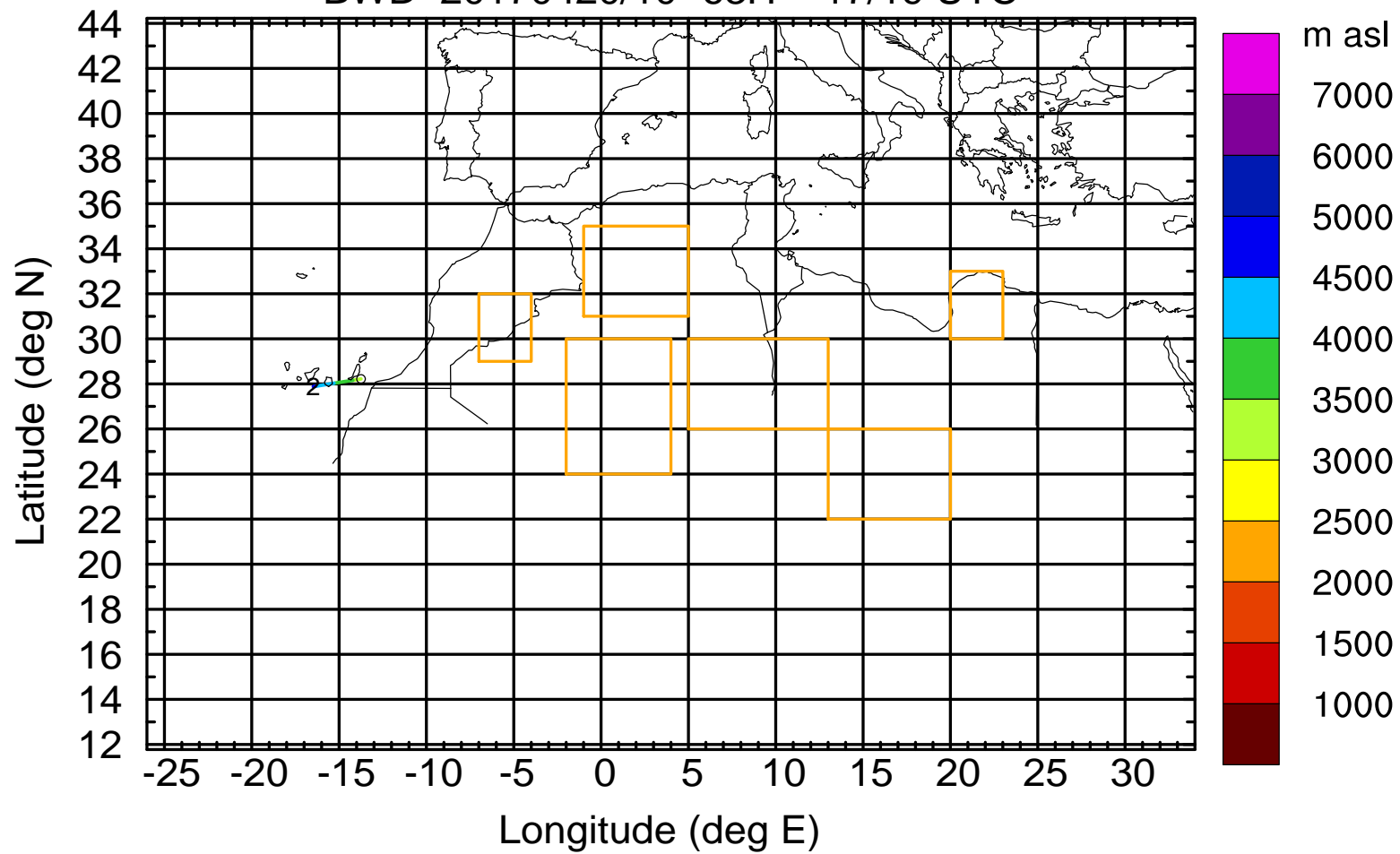
Level #1 of flight 170420a

BWD 20170420/10 -62H = 17/20 UTC



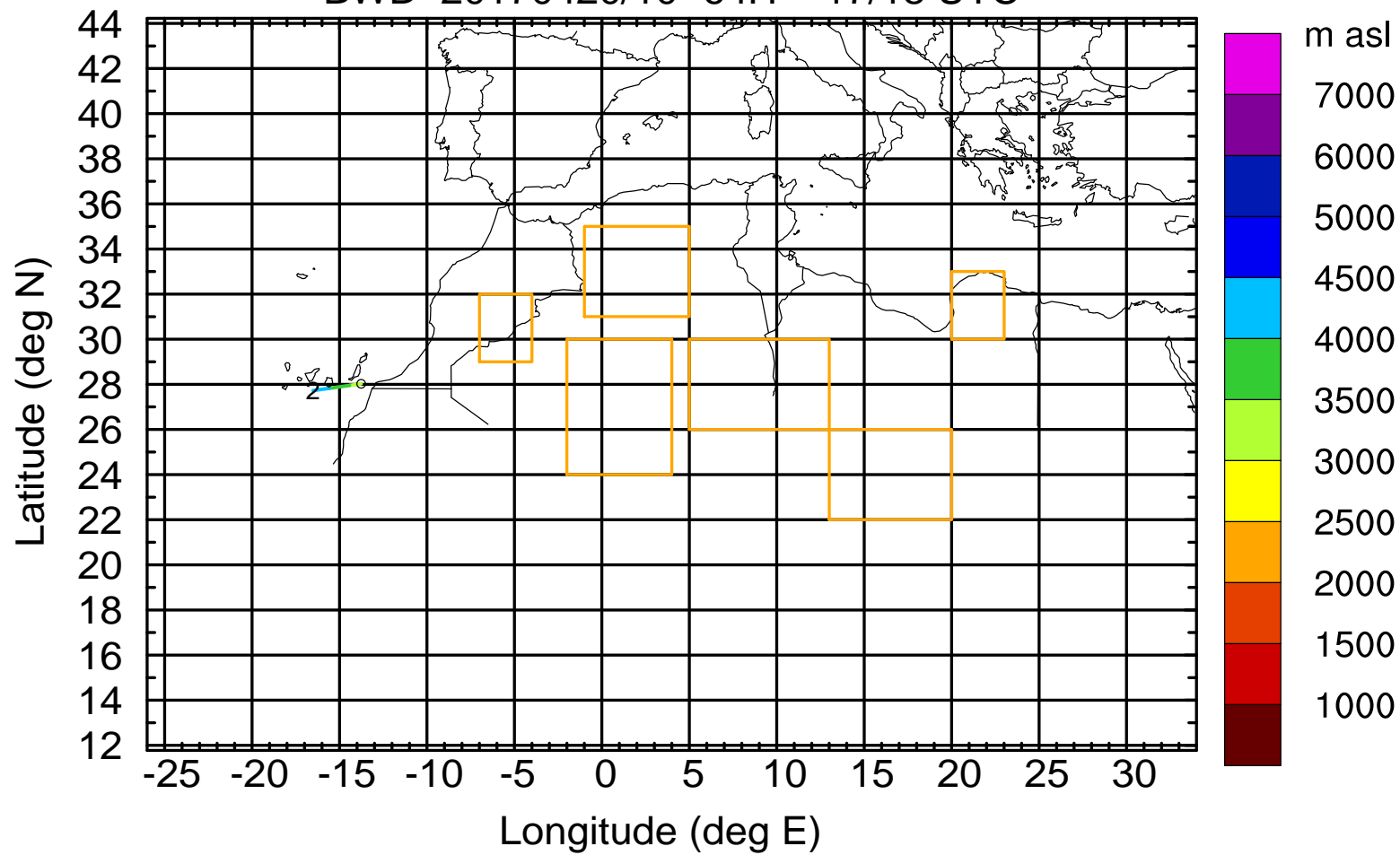
Level #1 of flight 170420a

BWD 20170420/10 -63H = 17/19 UTC



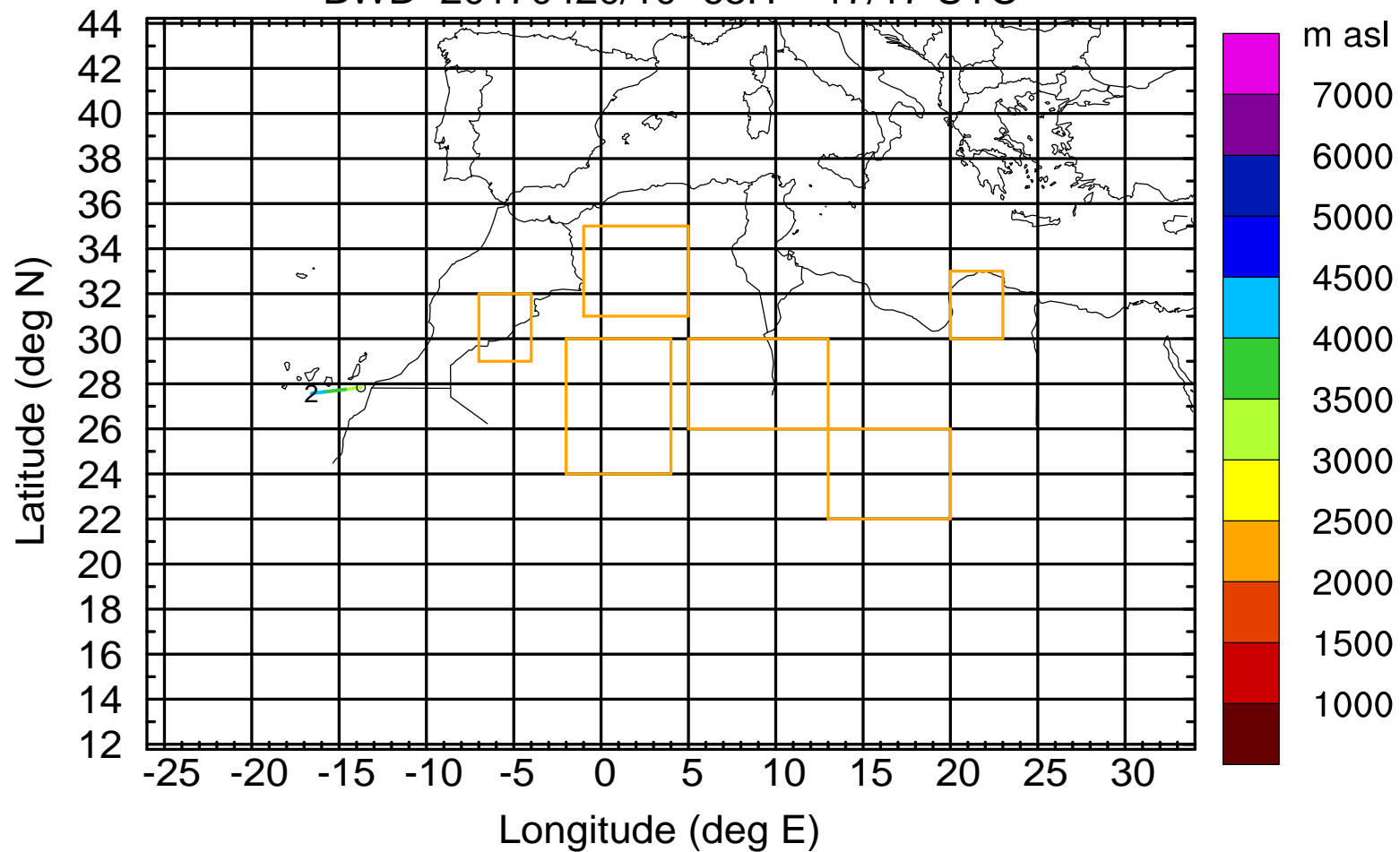
Level #1 of flight 170420a

BWD 20170420/10 -64H = 17/18 UTC



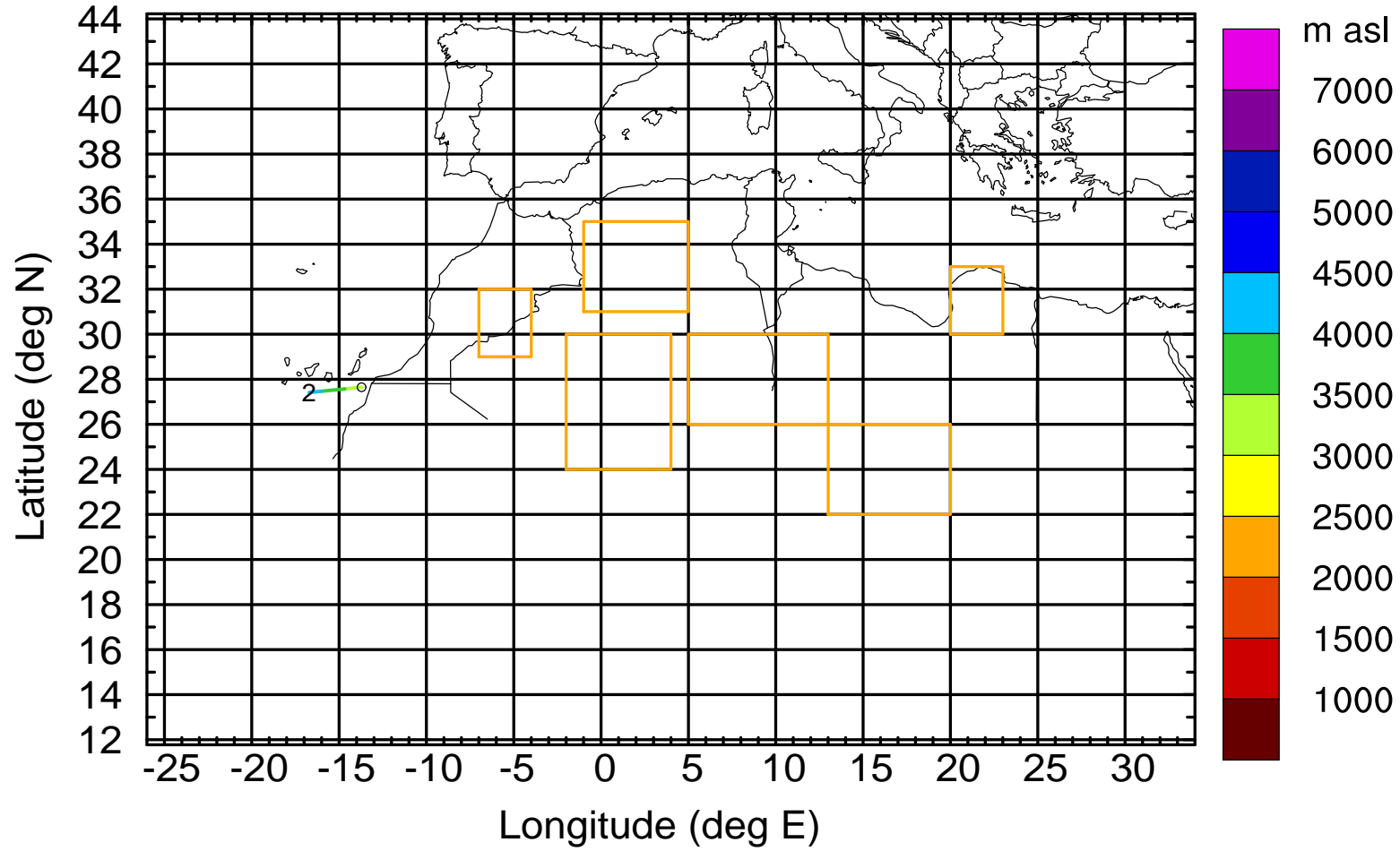
Level #1 of flight 170420a

BWD 20170420/10 -65H = 17/17 UTC



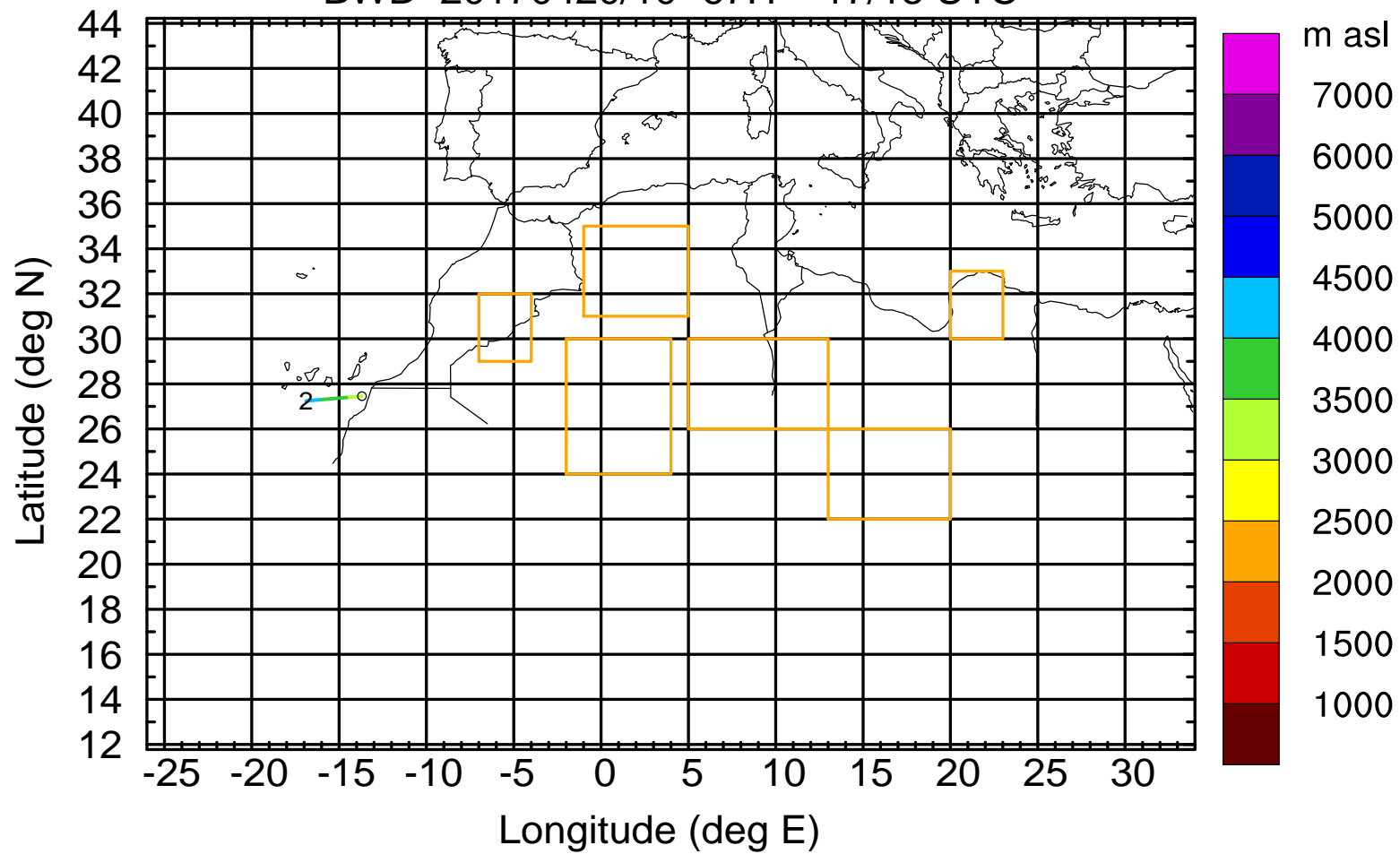
Level #1 of flight 170420a

BWD 20170420/10 -66H = 17/16 UTC



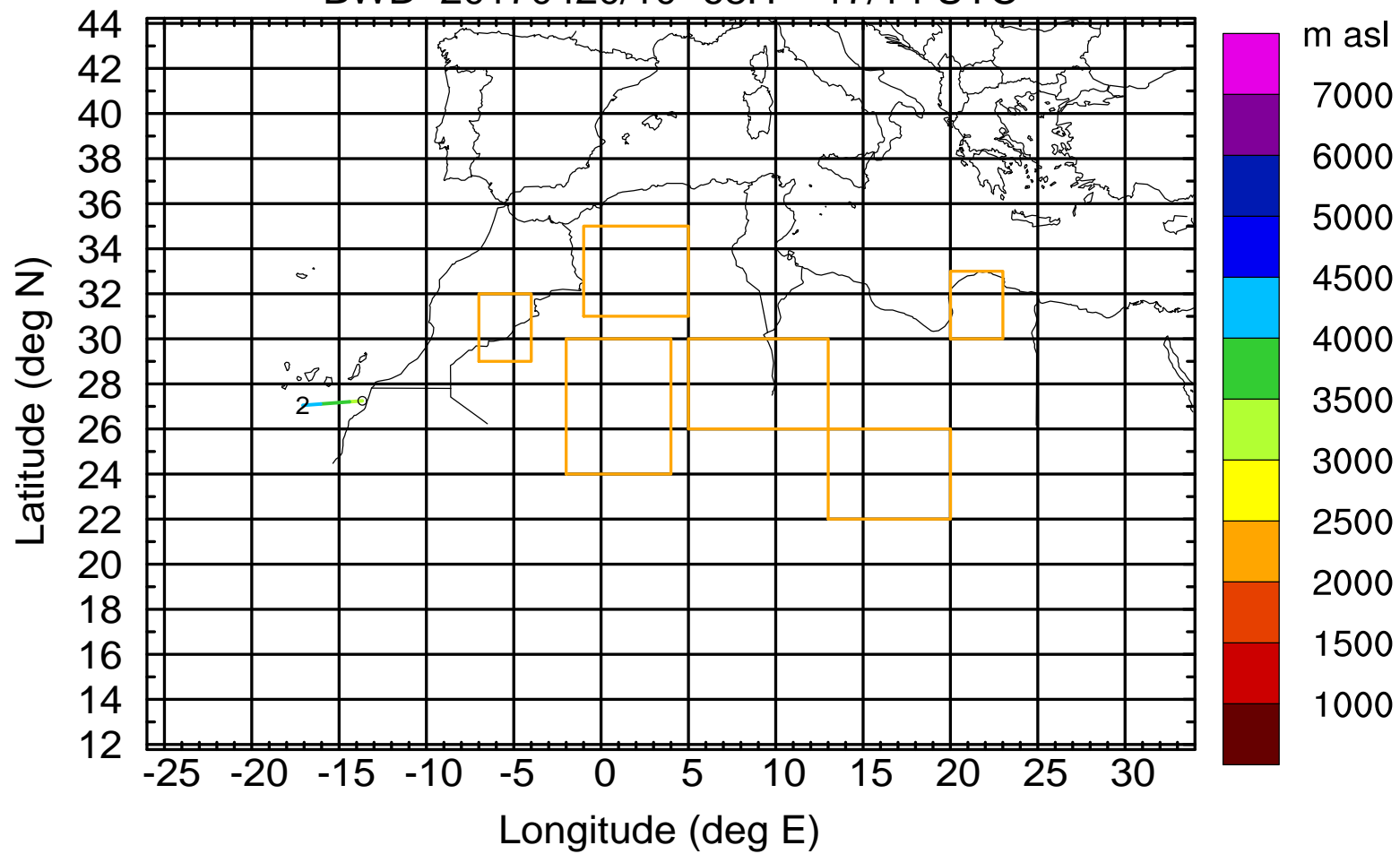
Level #1 of flight 170420a

BWD 20170420/10 -67H = 17/15 UTC



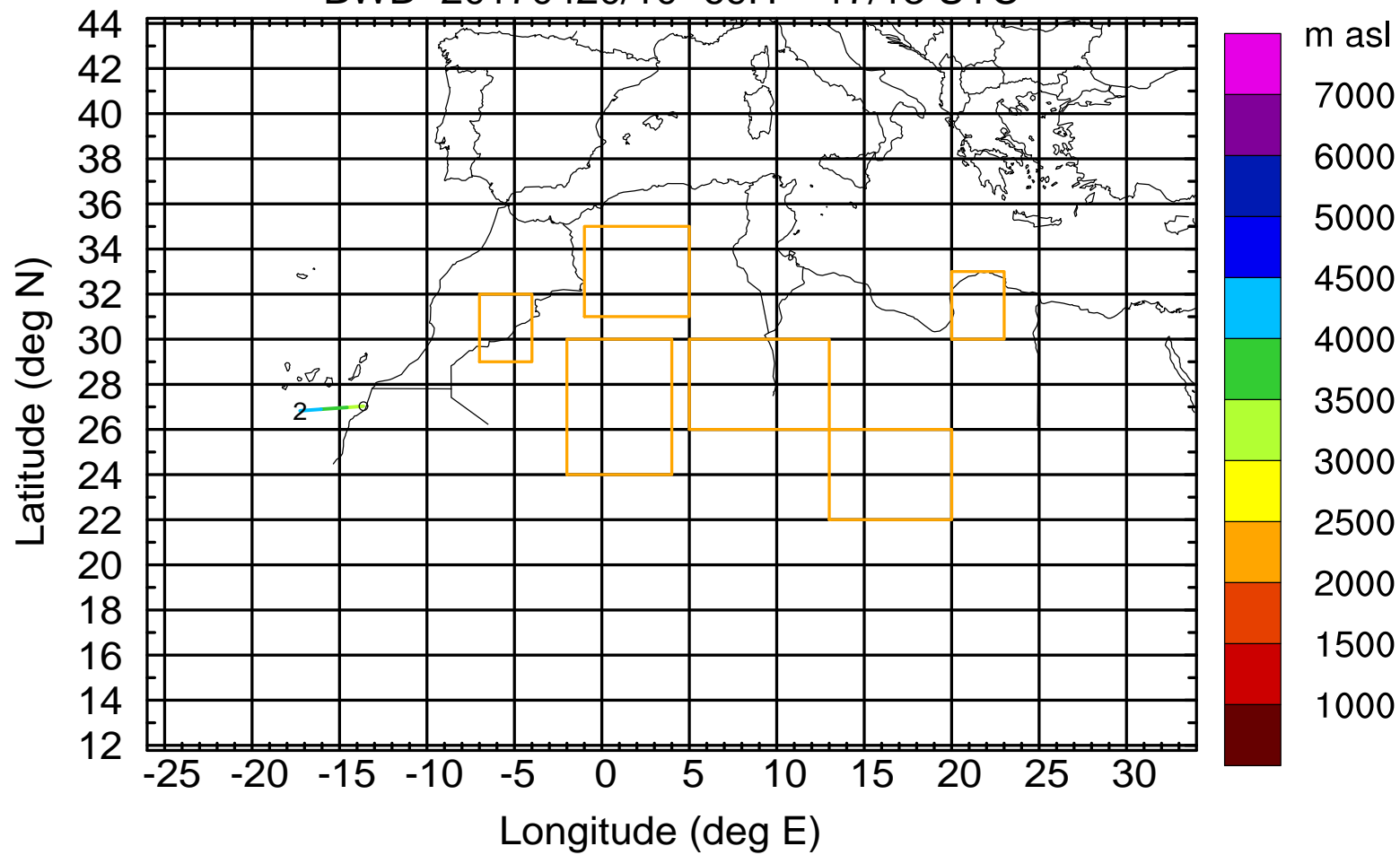
Level #1 of flight 170420a

BWD 20170420/10 -68H = 17/14 UTC



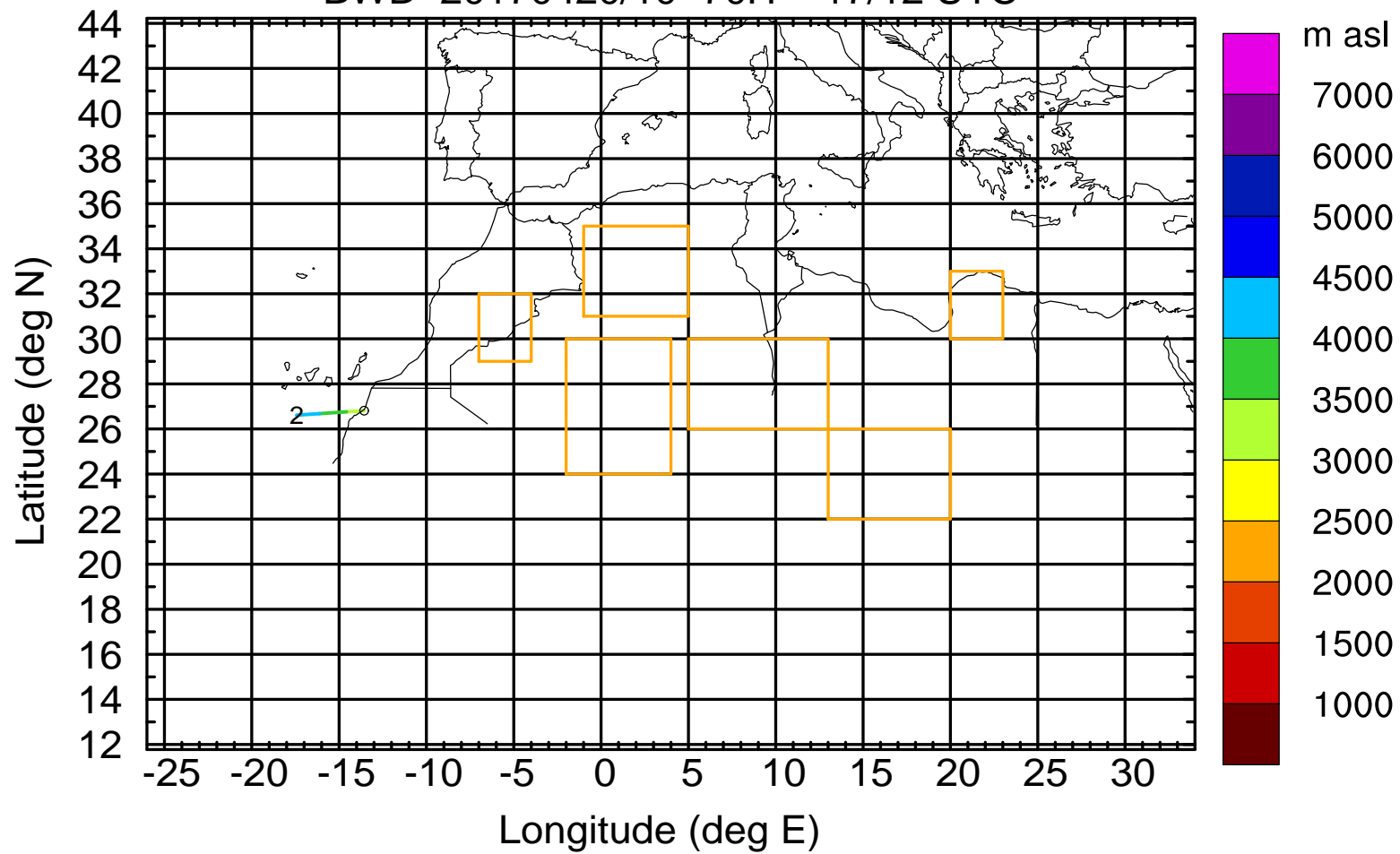
Level #1 of flight 170420a

BWD 20170420/10 -69H = 17/13 UTC



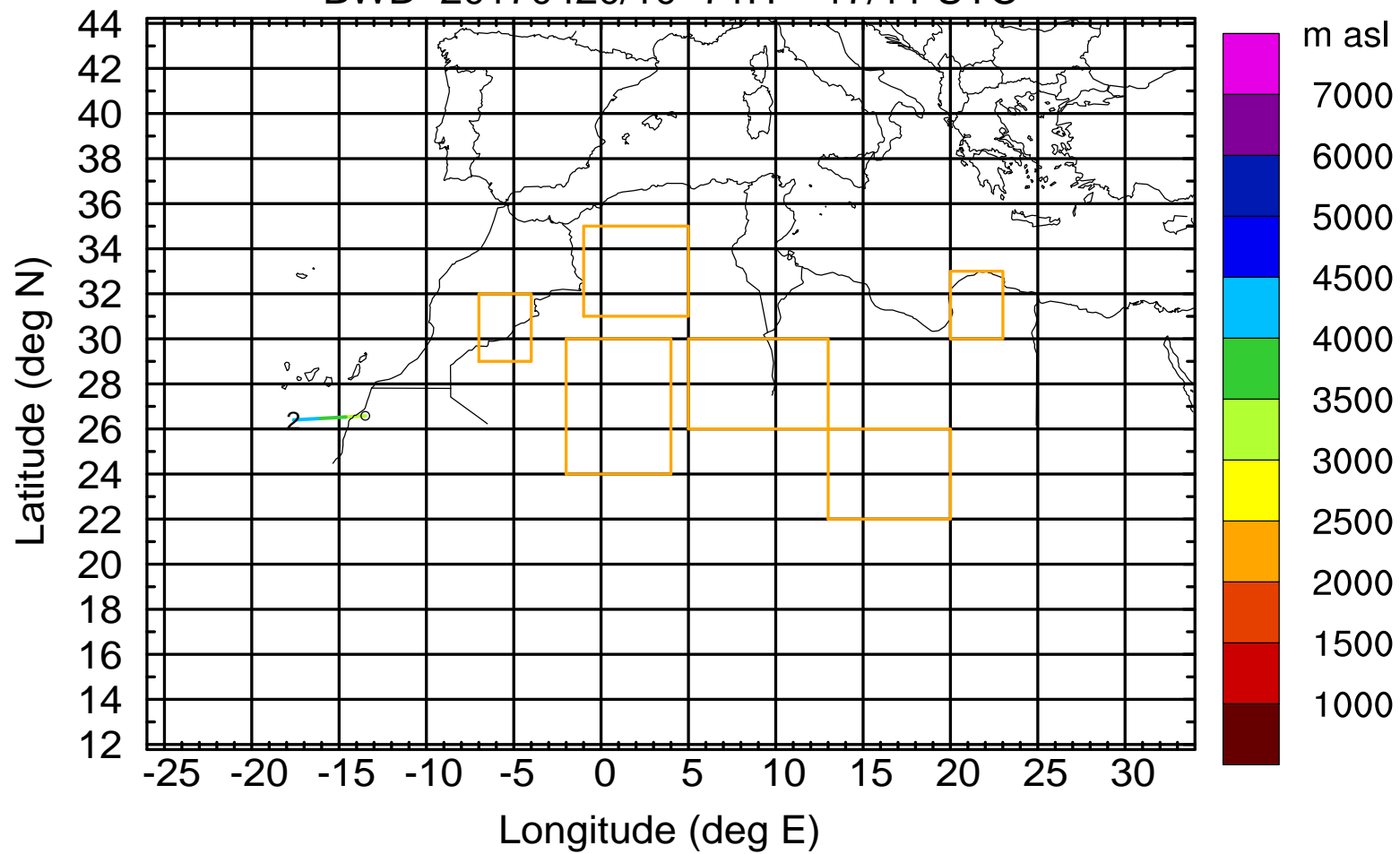
Level #1 of flight 170420a

BWD 20170420/10 -70H = 17/12 UTC



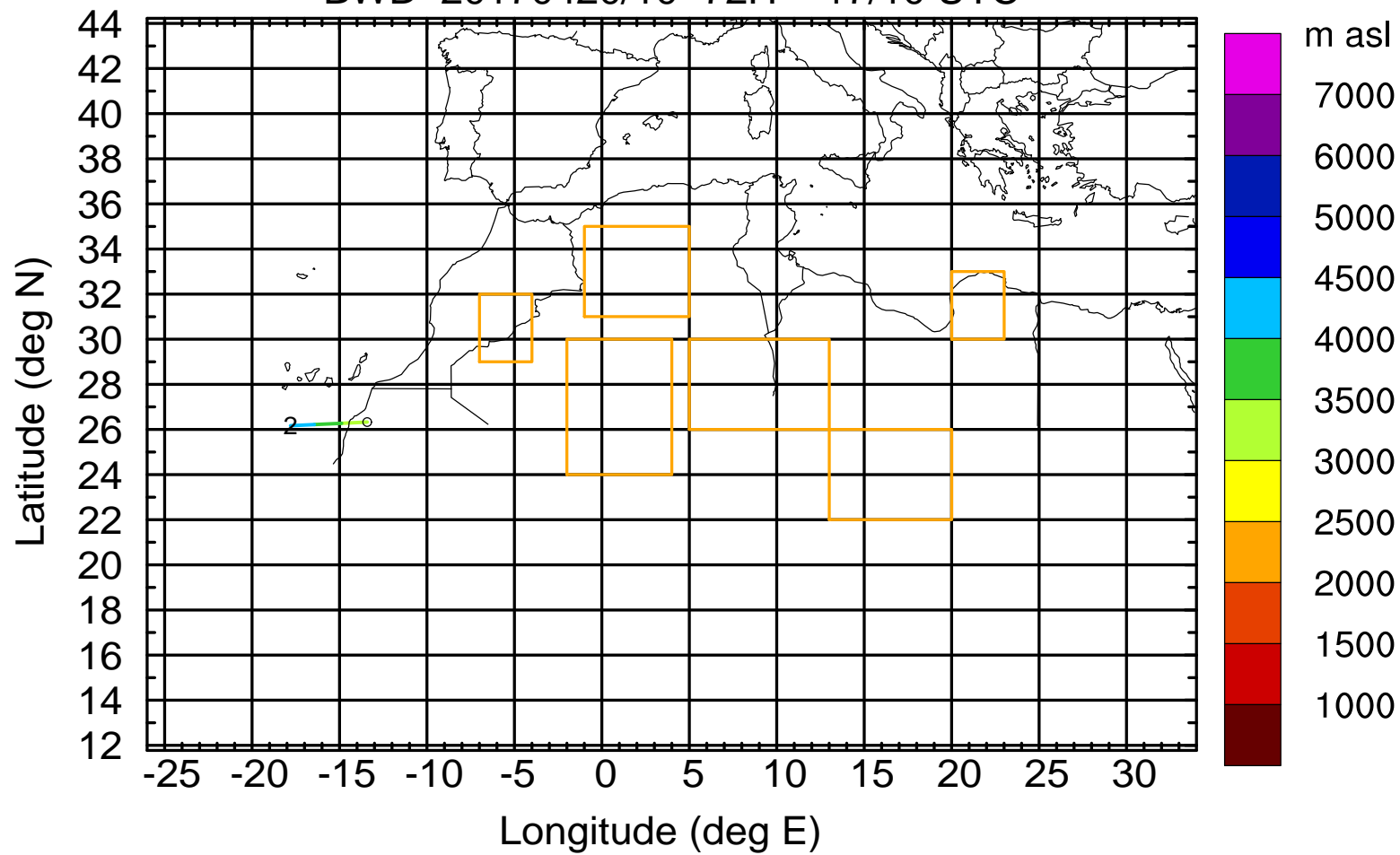
Level #1 of flight 170420a

BWD 20170420/10 -71H = 17/11 UTC



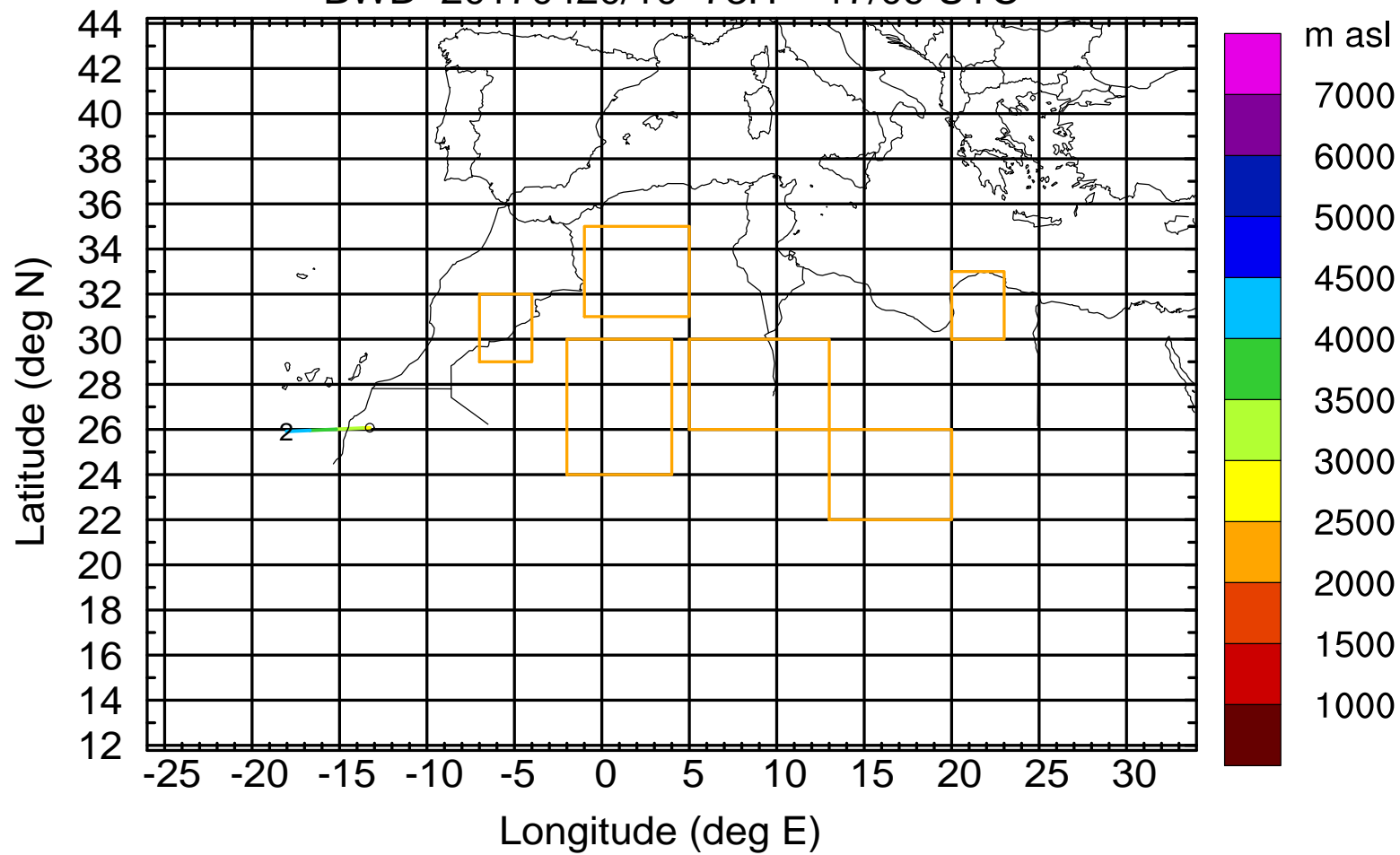
Level #1 of flight 170420a

BWD 20170420/10 -72H = 17/10 UTC



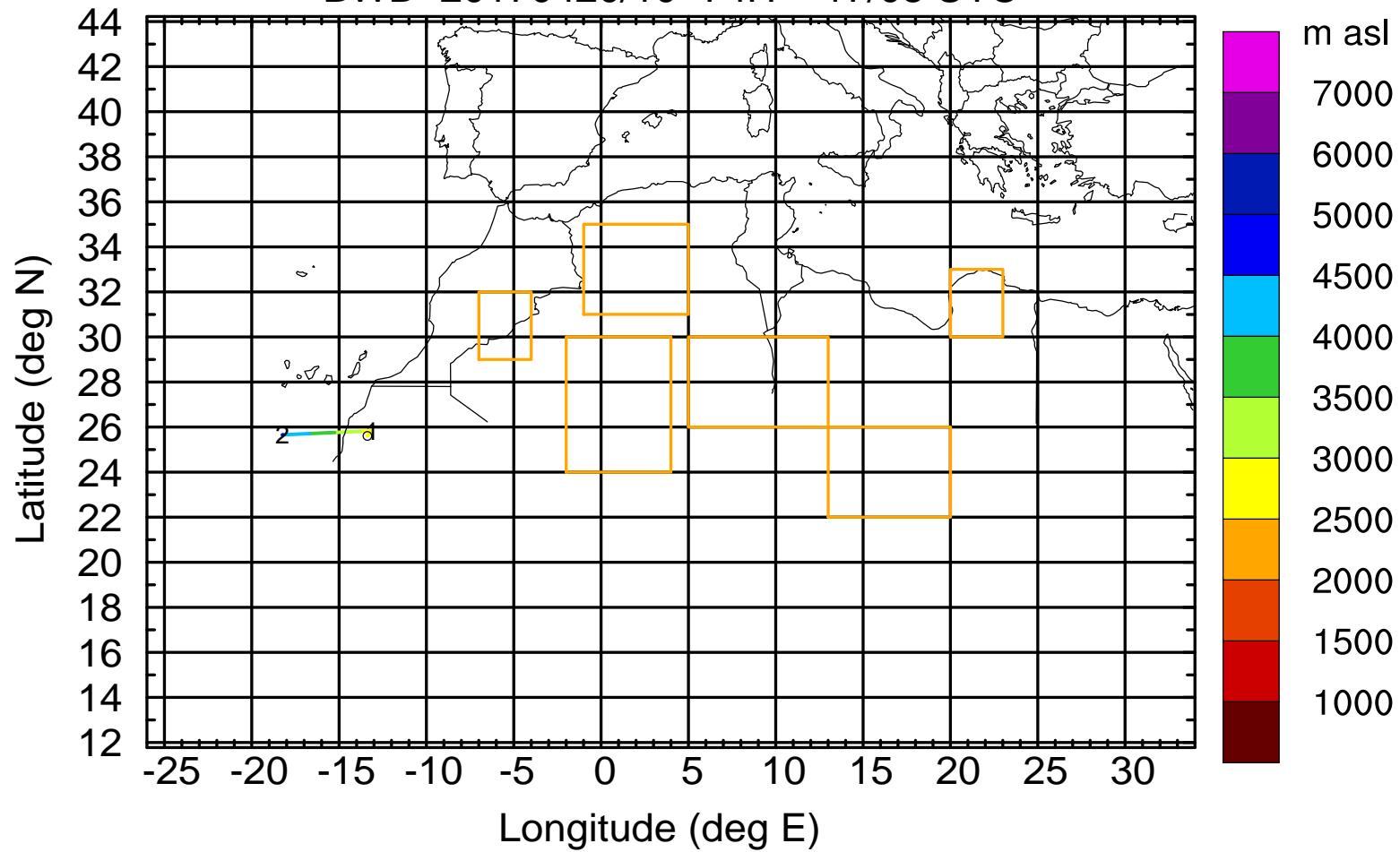
Level #1 of flight 170420a

BWD 20170420/10 -73H = 17/09 UTC



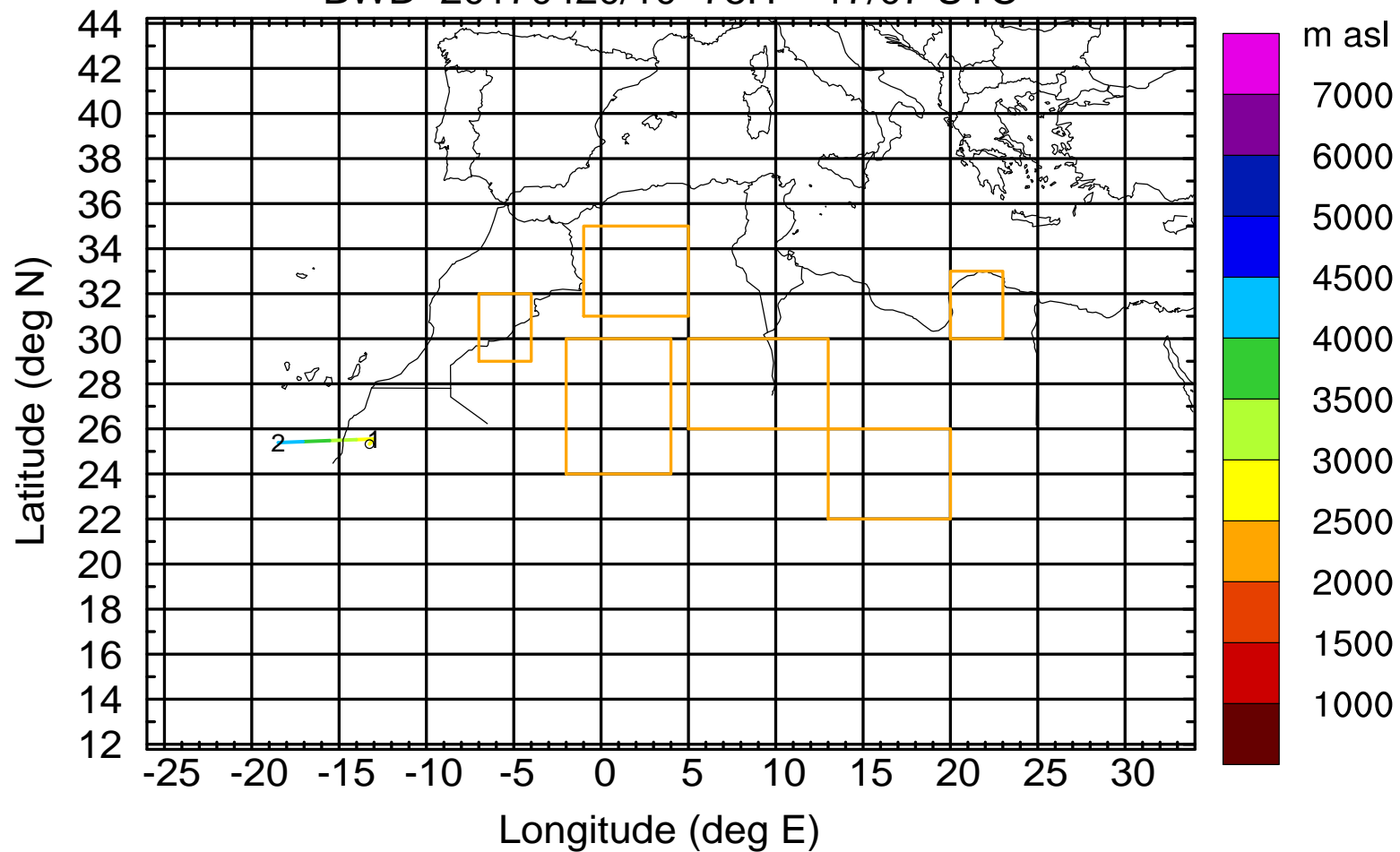
Level #1 of flight 170420a

BWD 20170420/10 -74H = 17/08 UTC



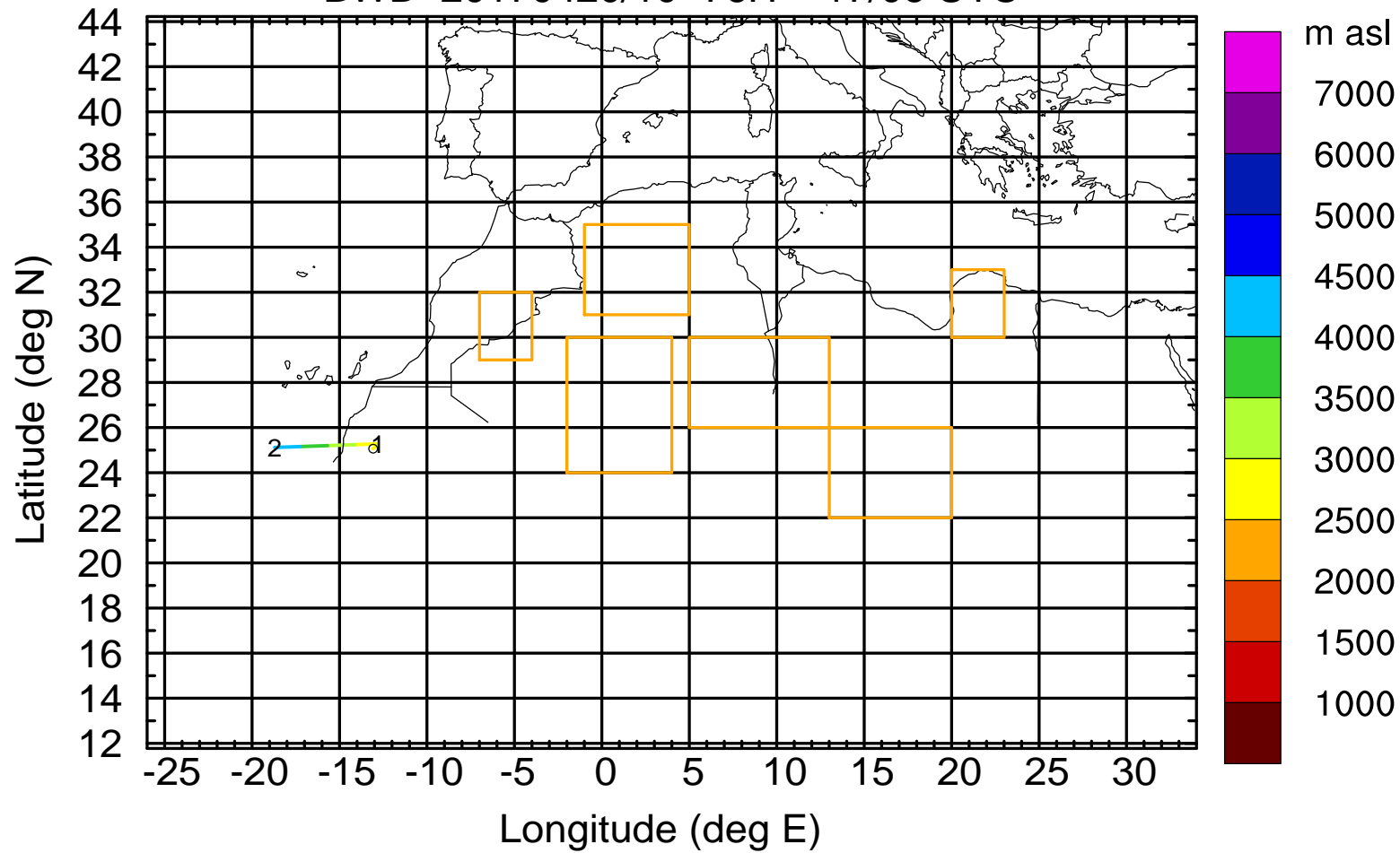
Level #1 of flight 170420a

BWD 20170420/10 -75H = 17/07 UTC



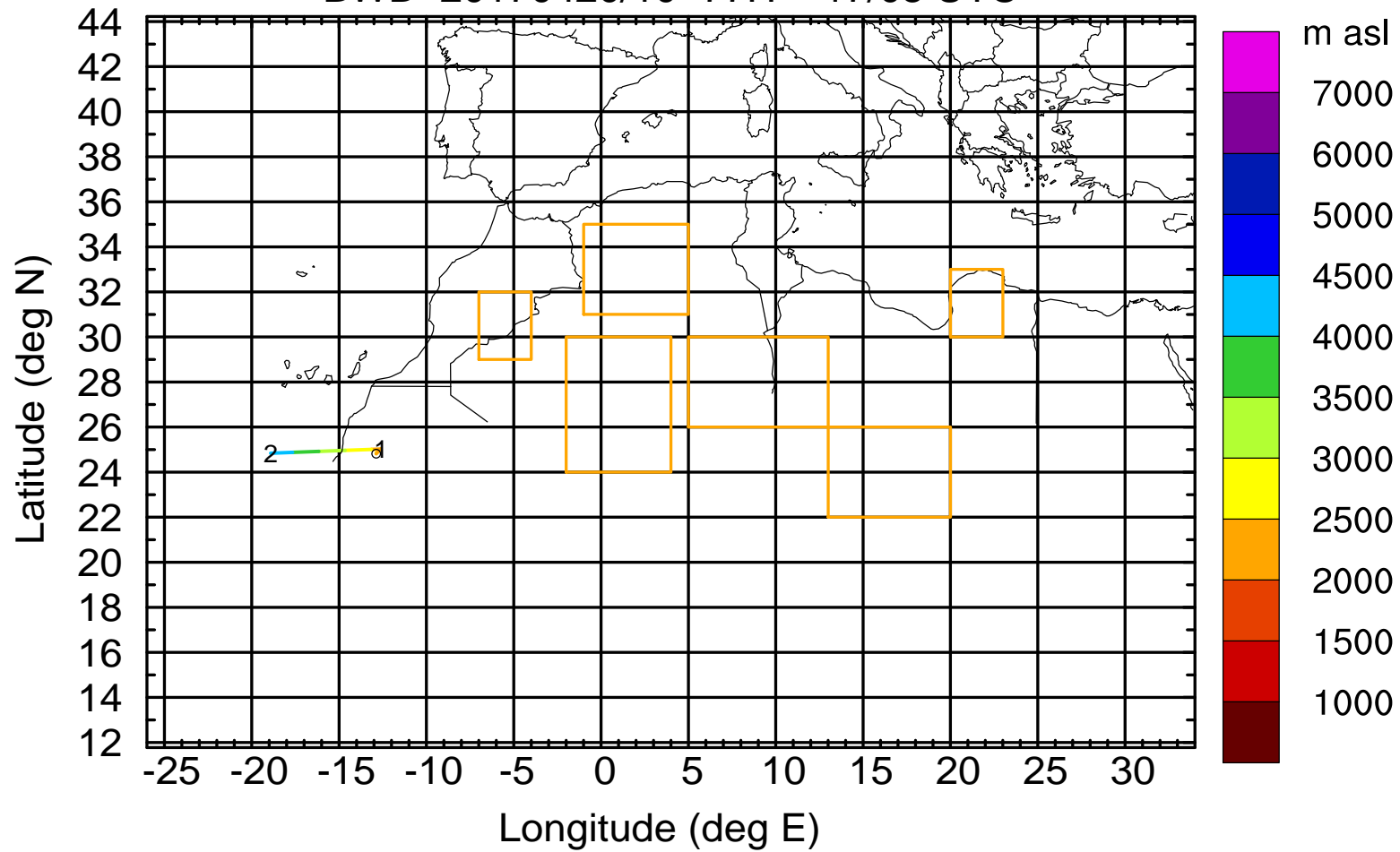
Level #1 of flight 170420a

BWD 20170420/10 -76H = 17/06 UTC



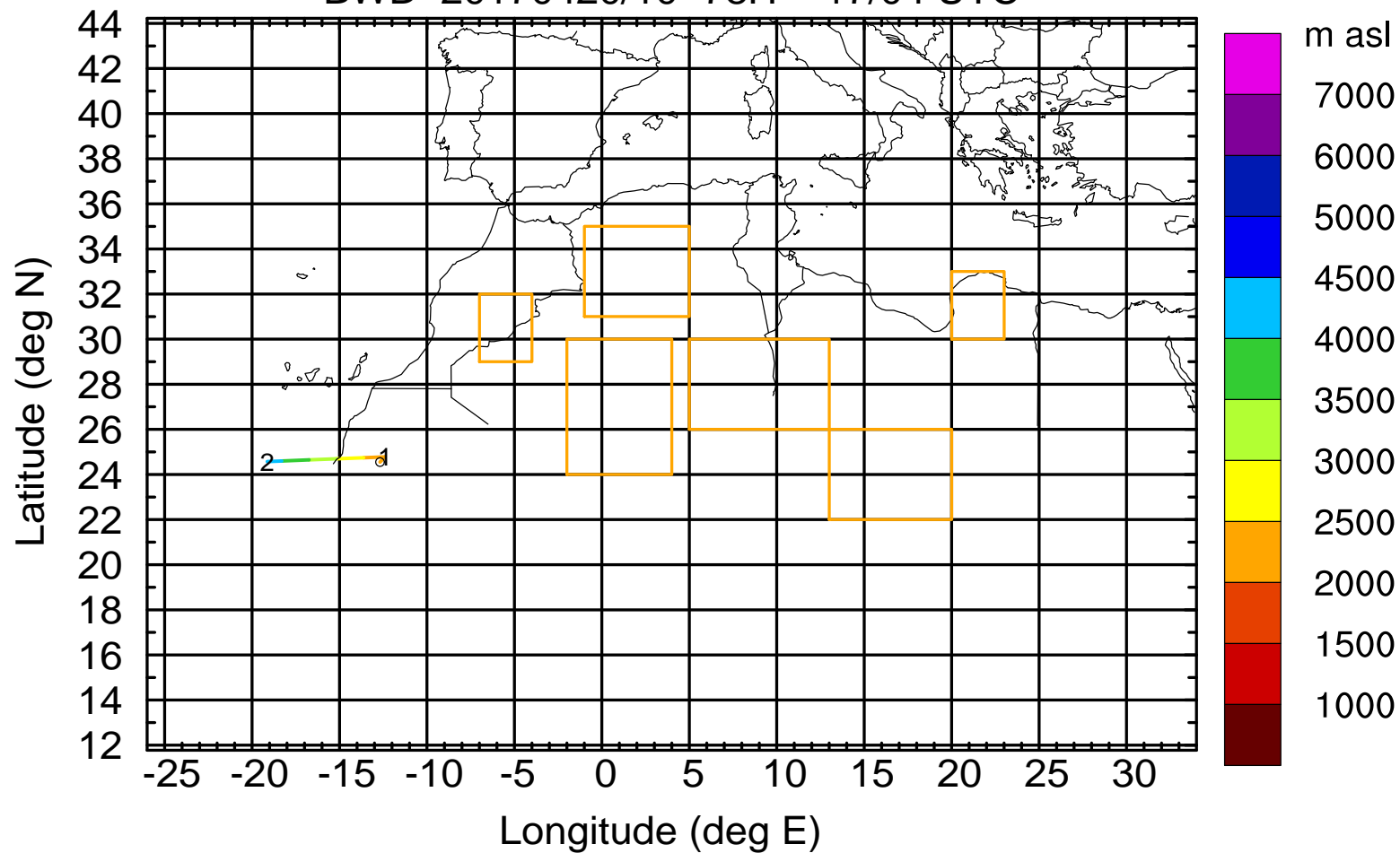
Level #1 of flight 170420a

BWD 20170420/10 -77H = 17/05 UTC



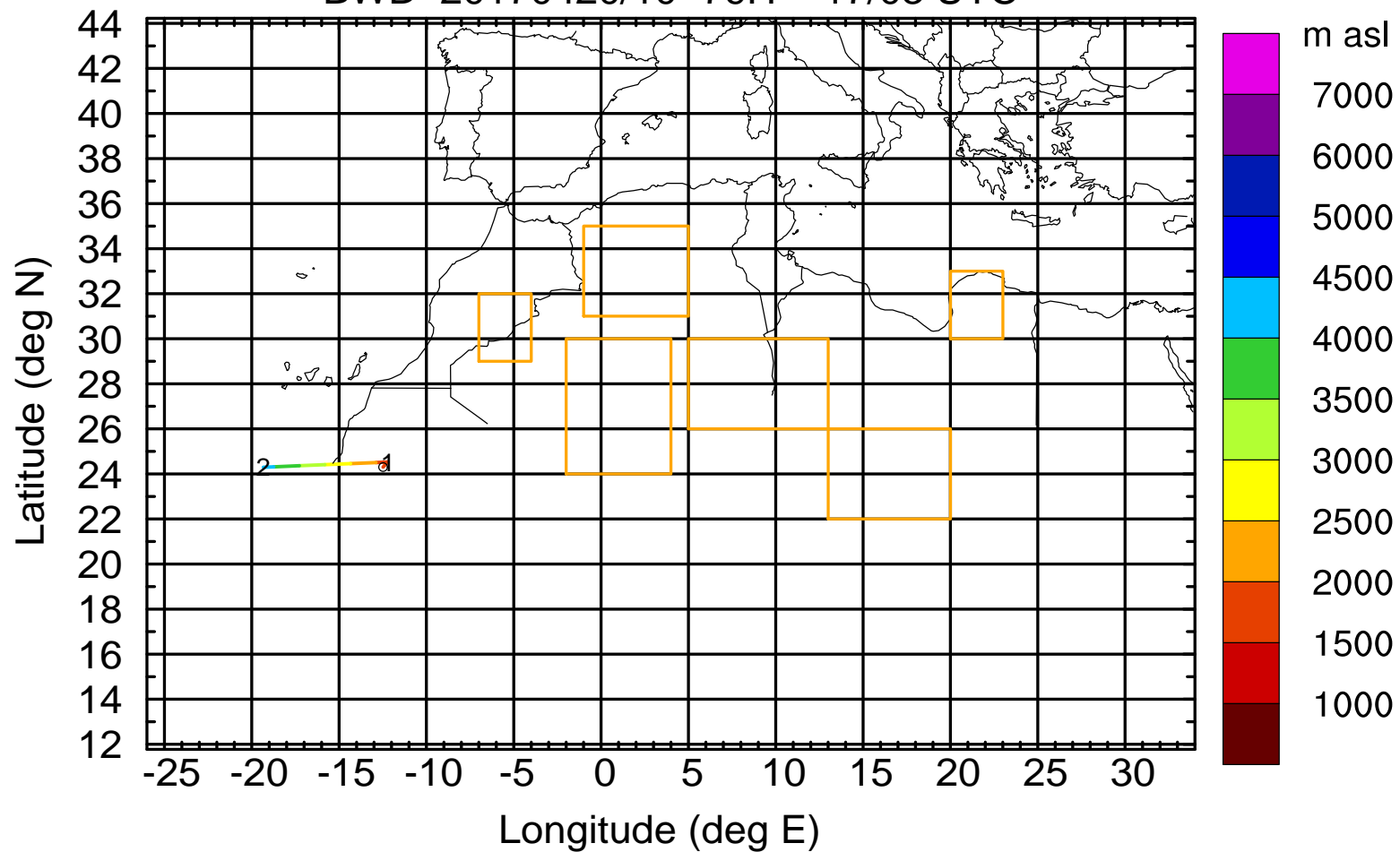
Level #1 of flight 170420a

BWD 20170420/10 -78H = 17/04 UTC



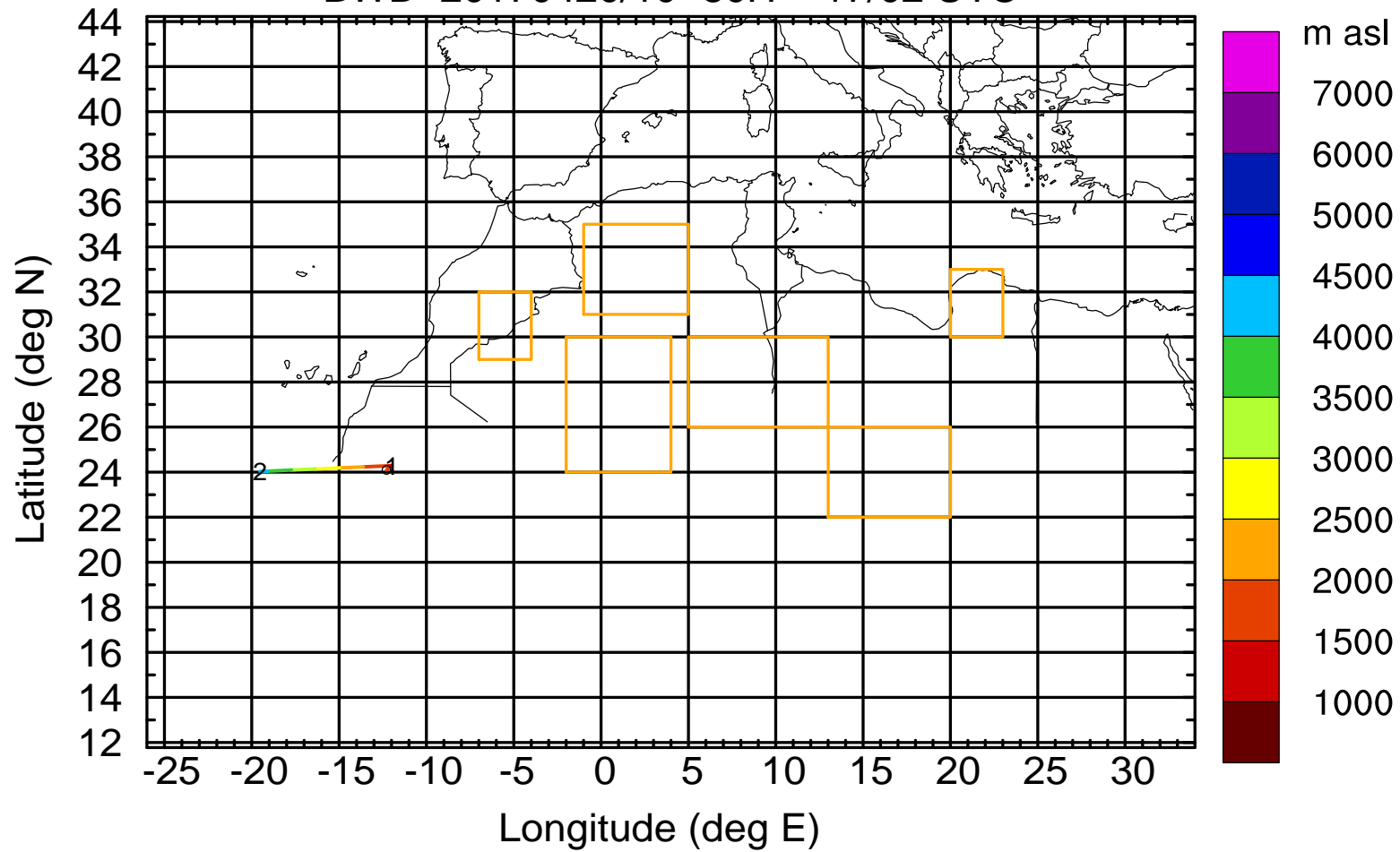
Level #1 of flight 170420a

BWD 20170420/10 -79H = 17/03 UTC



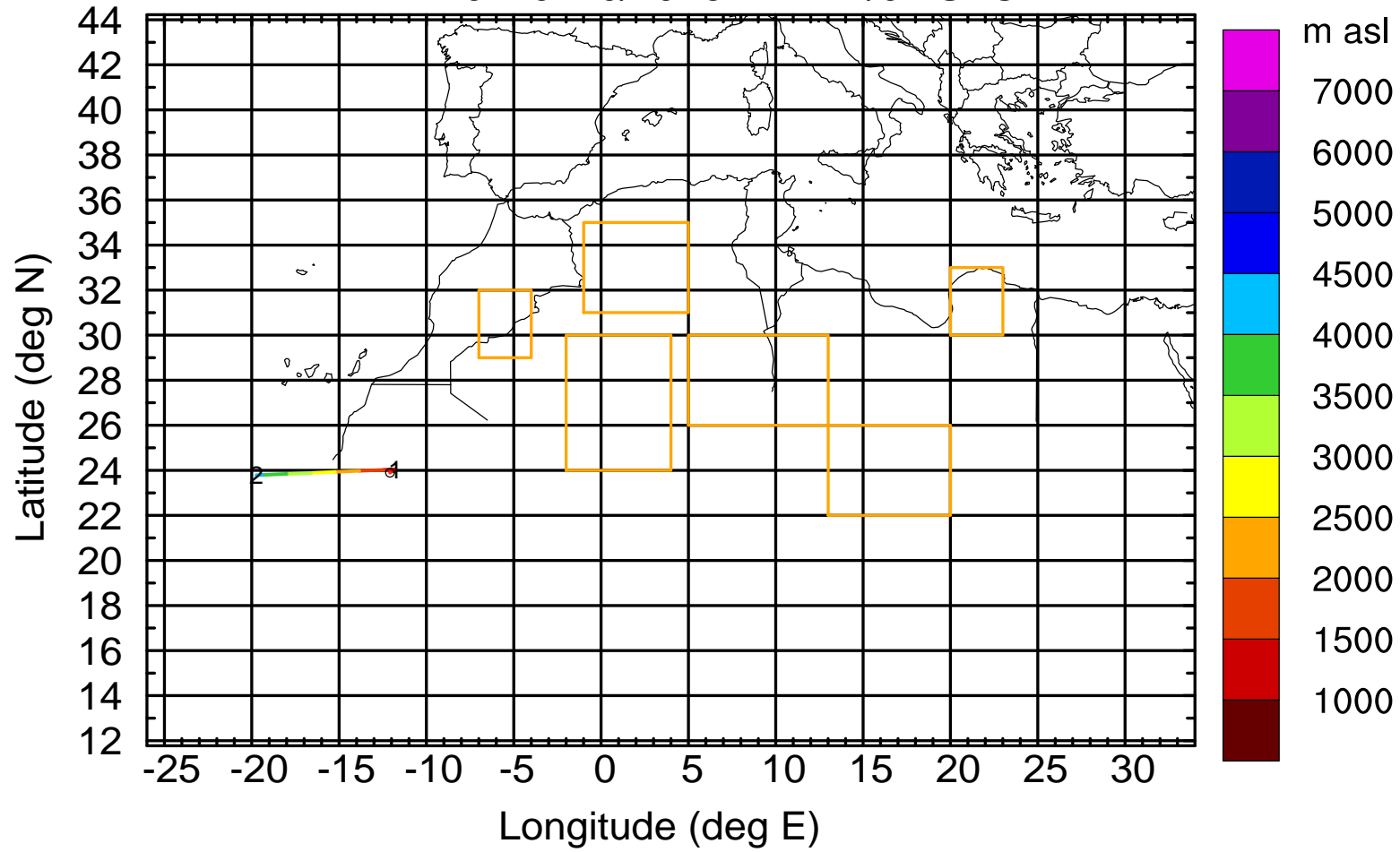
Level #1 of flight 170420a

BWD 20170420/10 -80H = 17/02 UTC



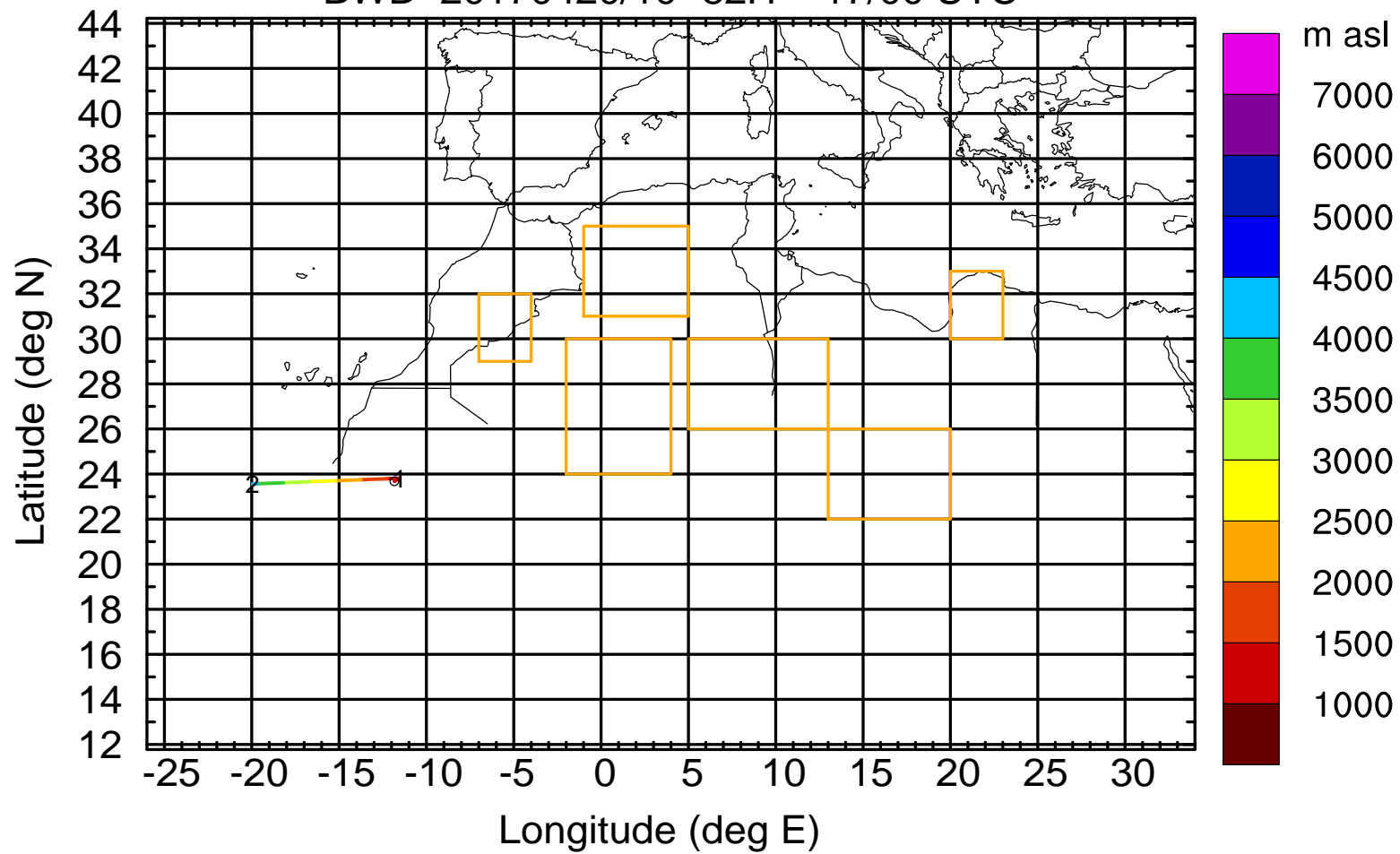
Level #1 of flight 170420a

BWD 20170420/10 -81H = 17/01 UTC



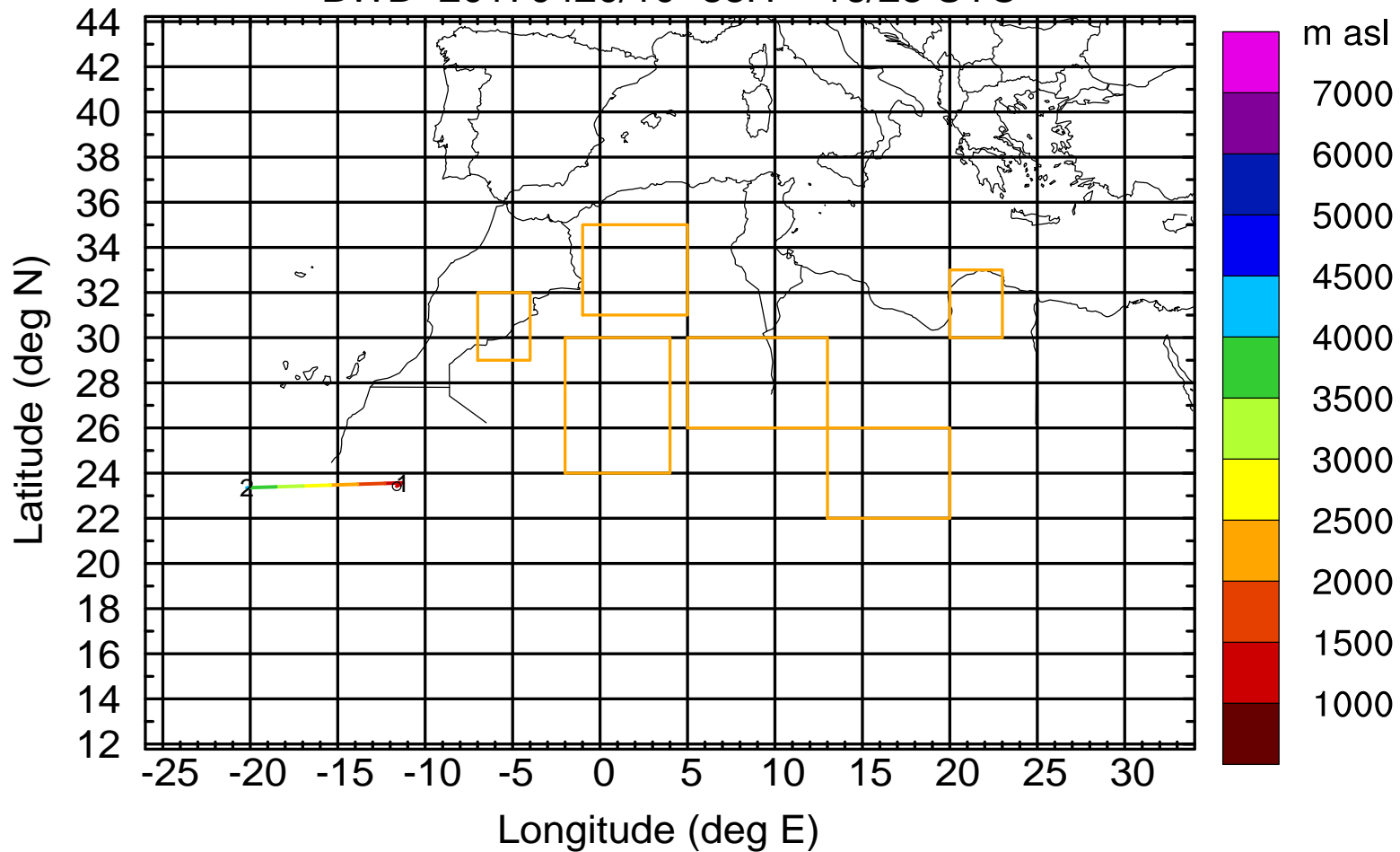
Level #1 of flight 170420a

BWD 20170420/10 -82H = 17/00 UTC



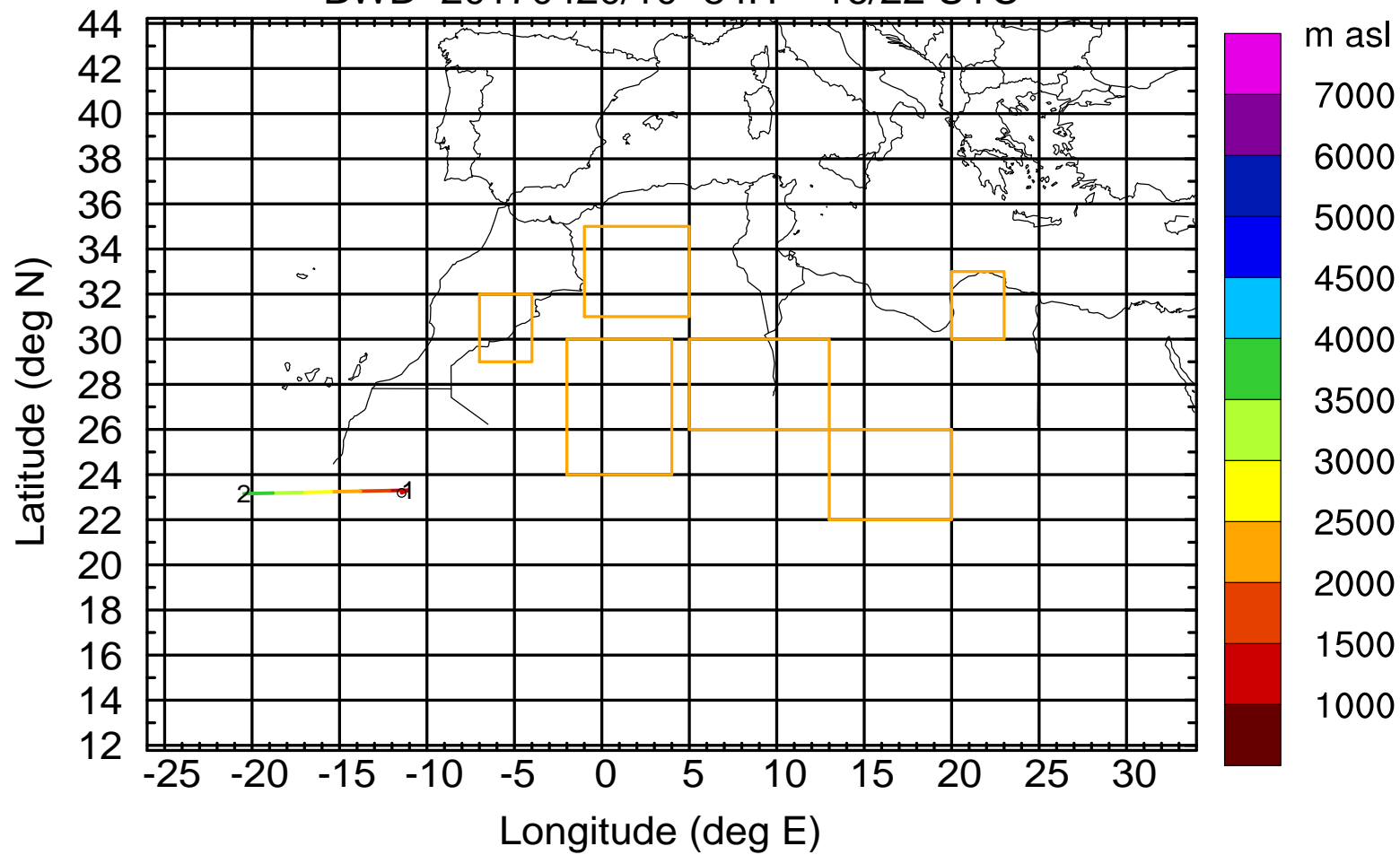
Level #1 of flight 170420a

BWD 20170420/10 -83H = 16/23 UTC



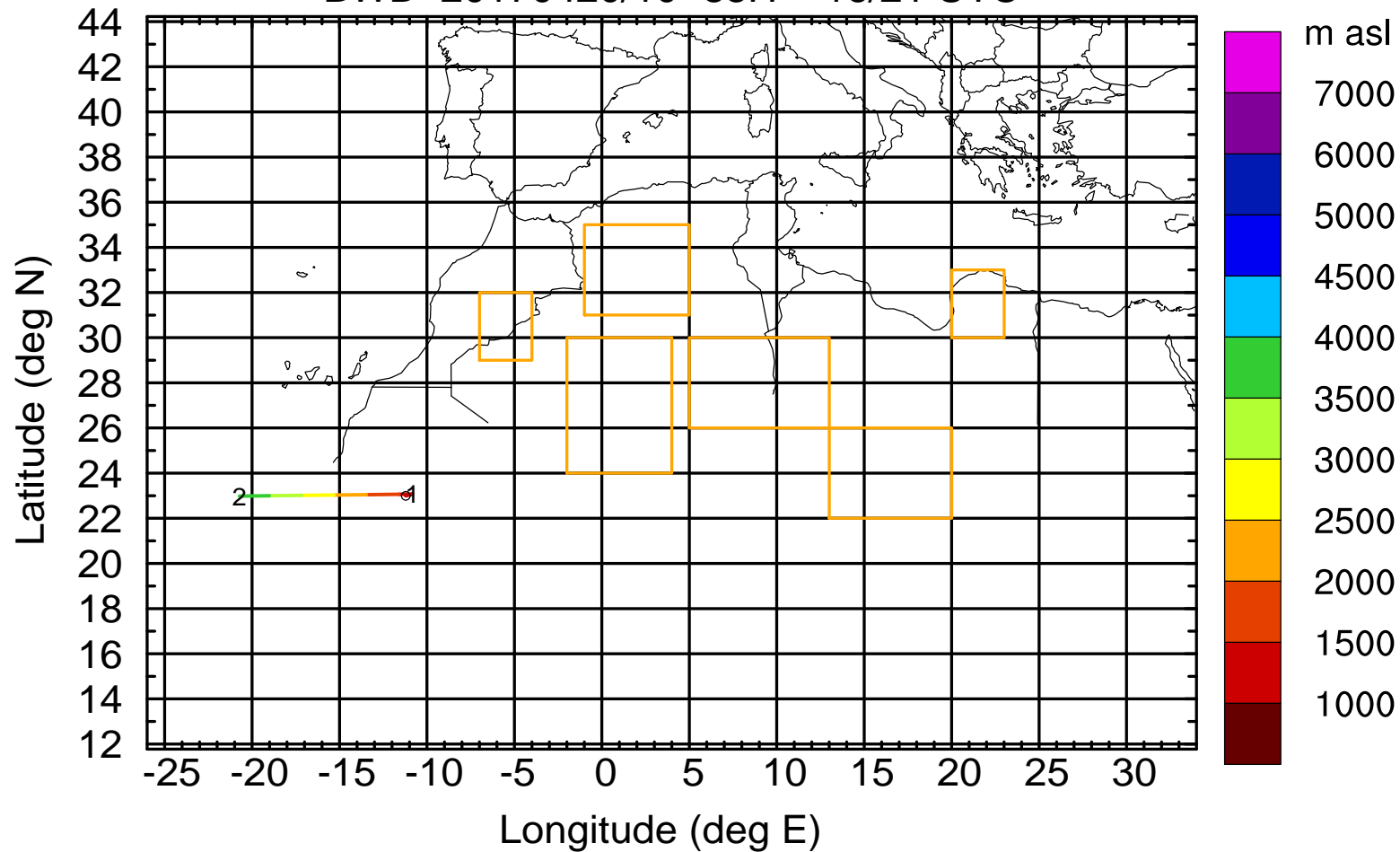
Level #1 of flight 170420a

BWD 20170420/10 -84H = 16/22 UTC



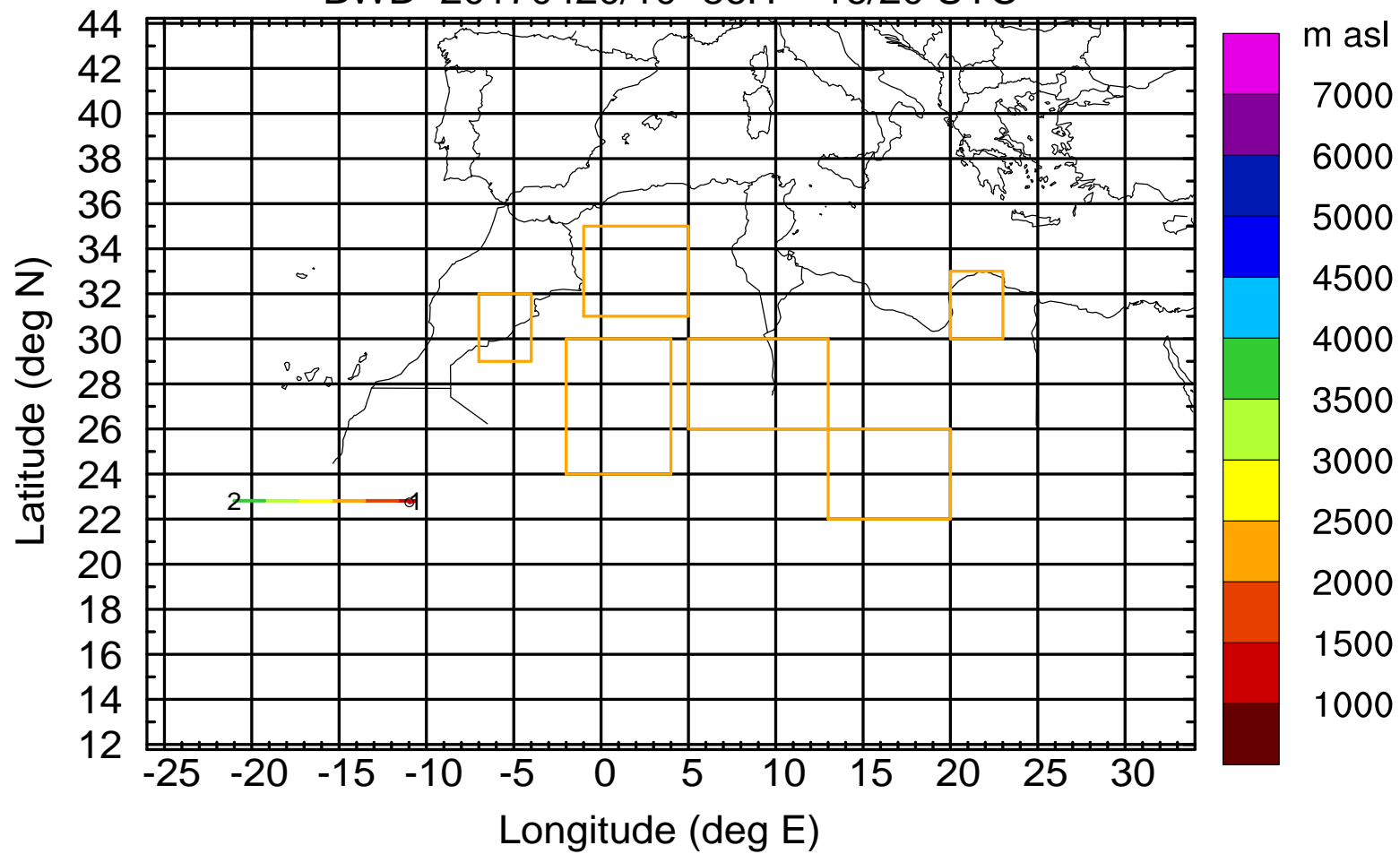
Level #1 of flight 170420a

BWD 20170420/10 -85H = 16/21 UTC



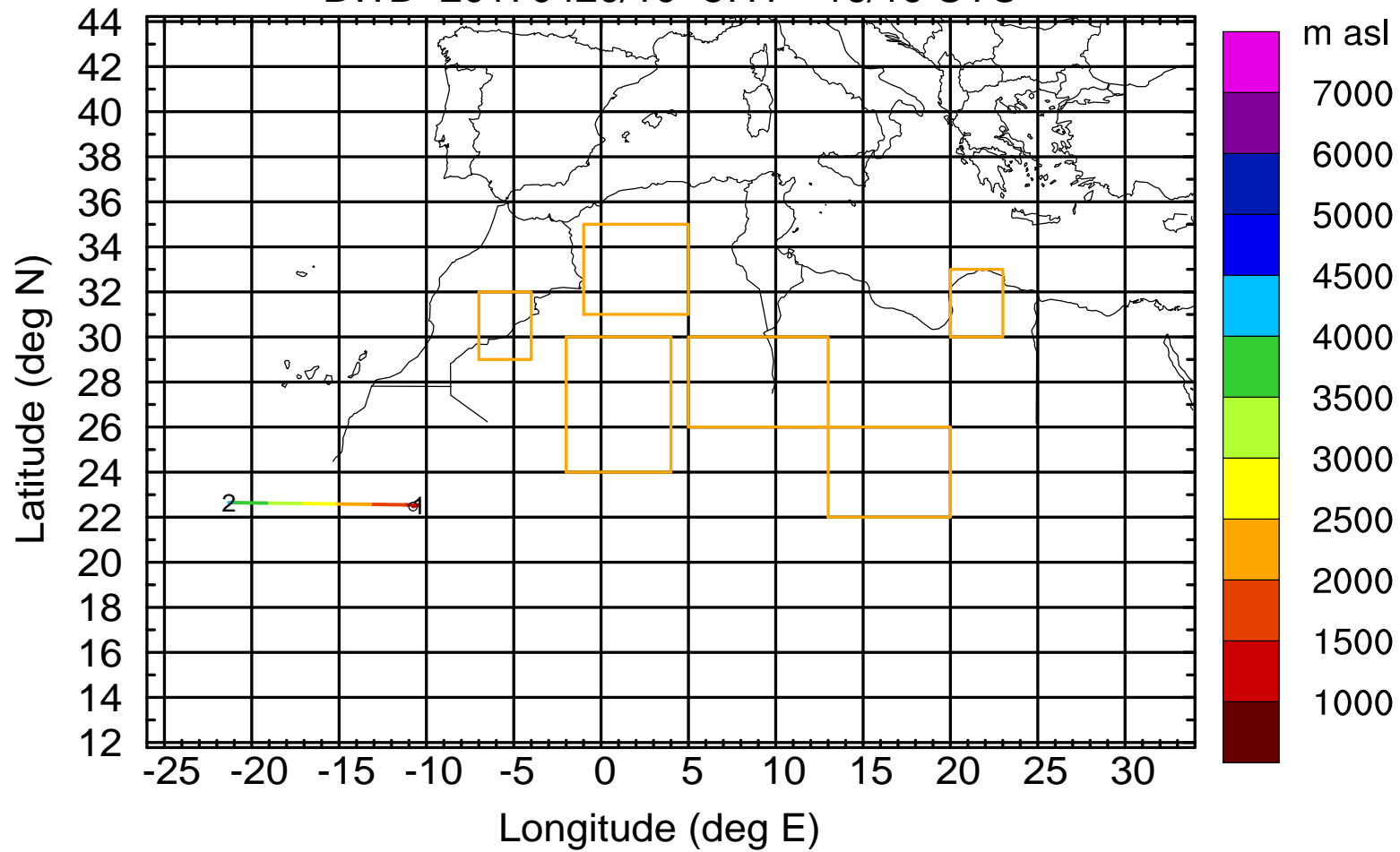
Level #1 of flight 170420a

BWD 20170420/10 -86H = 16/20 UTC



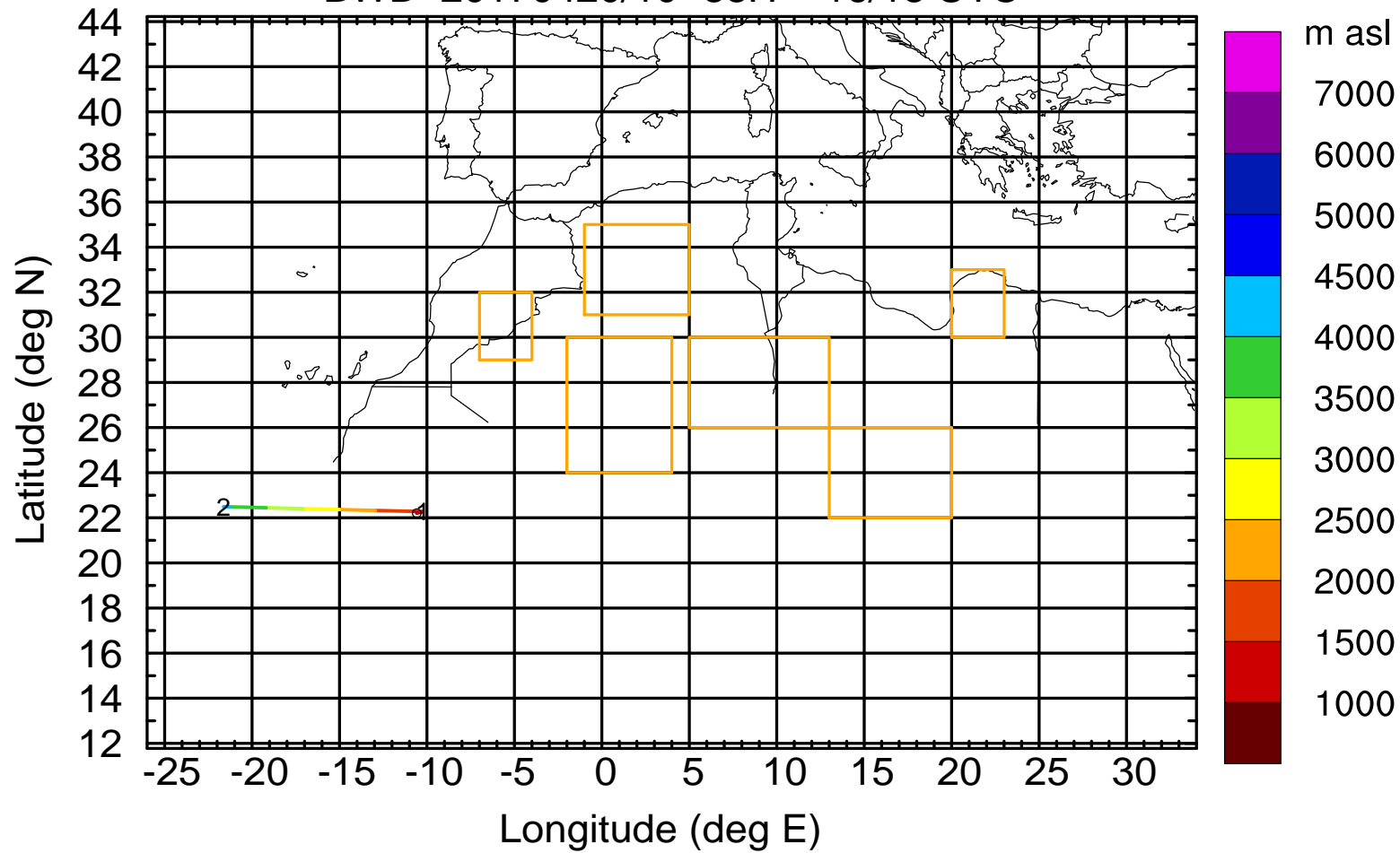
Level #1 of flight 170420a

BWD 20170420/10 -87H = 16/19 UTC



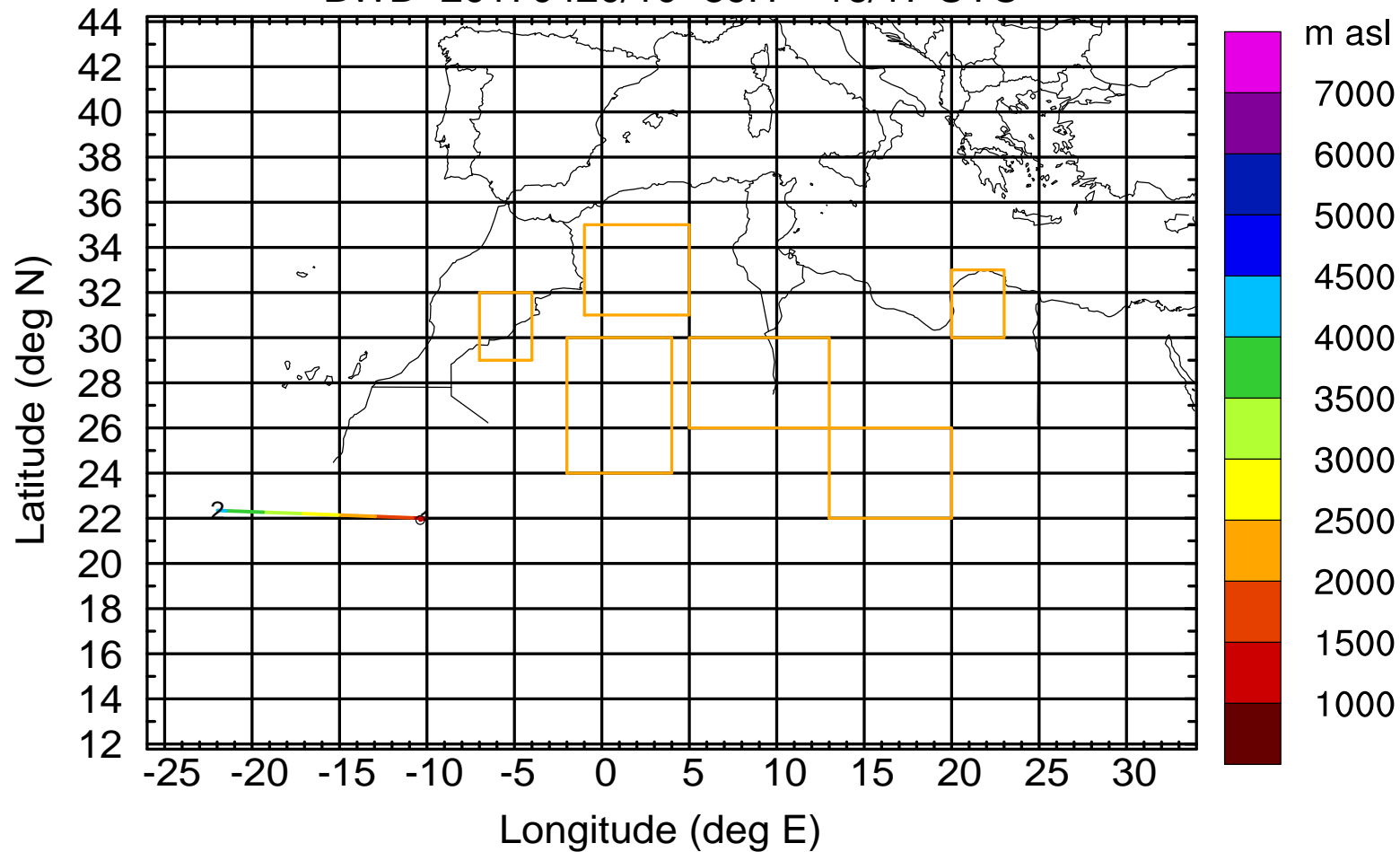
Level #1 of flight 170420a

BWD 20170420/10 -88H = 16/18 UTC



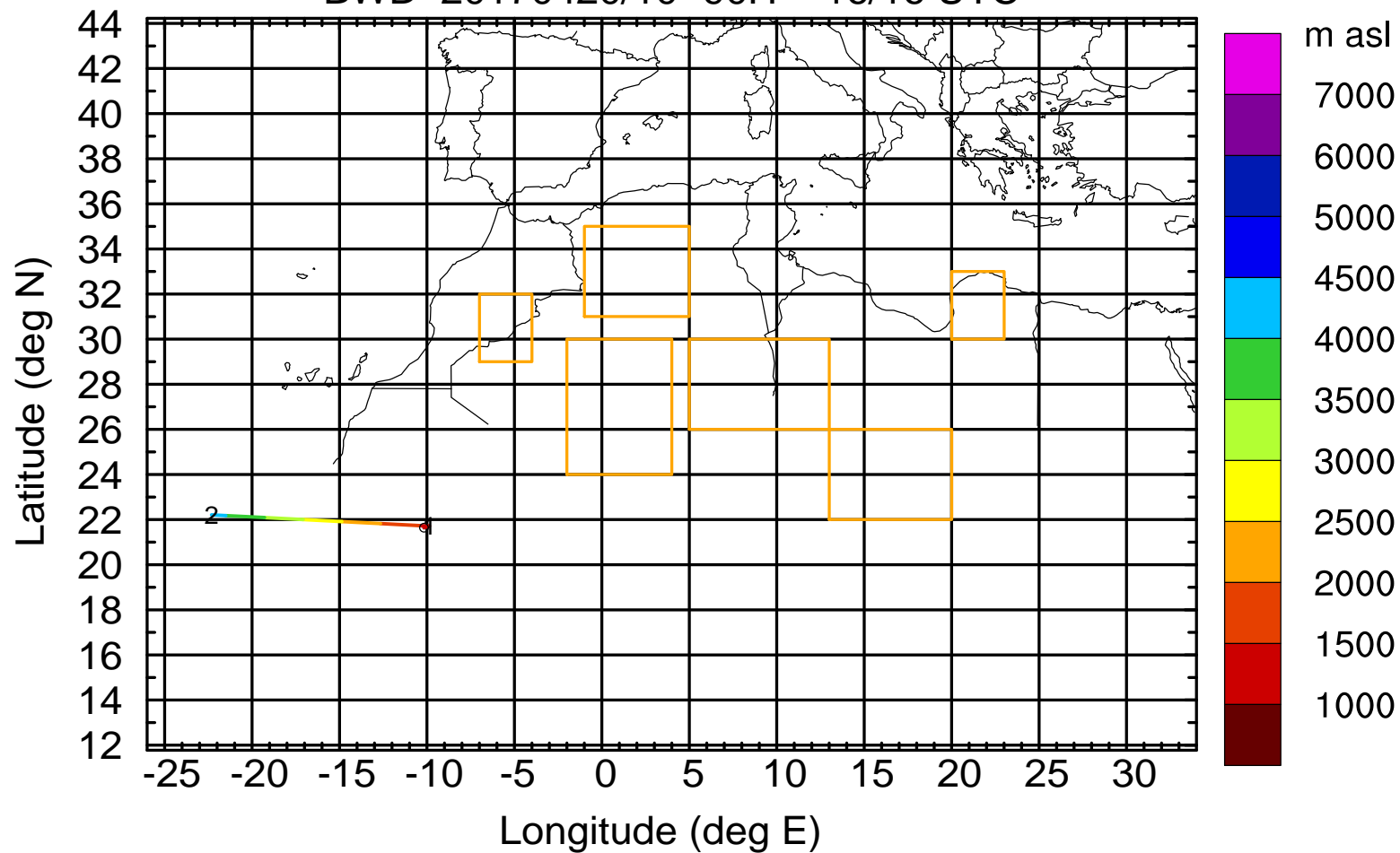
Level #1 of flight 170420a

BWD 20170420/10 -89H = 16/17 UTC



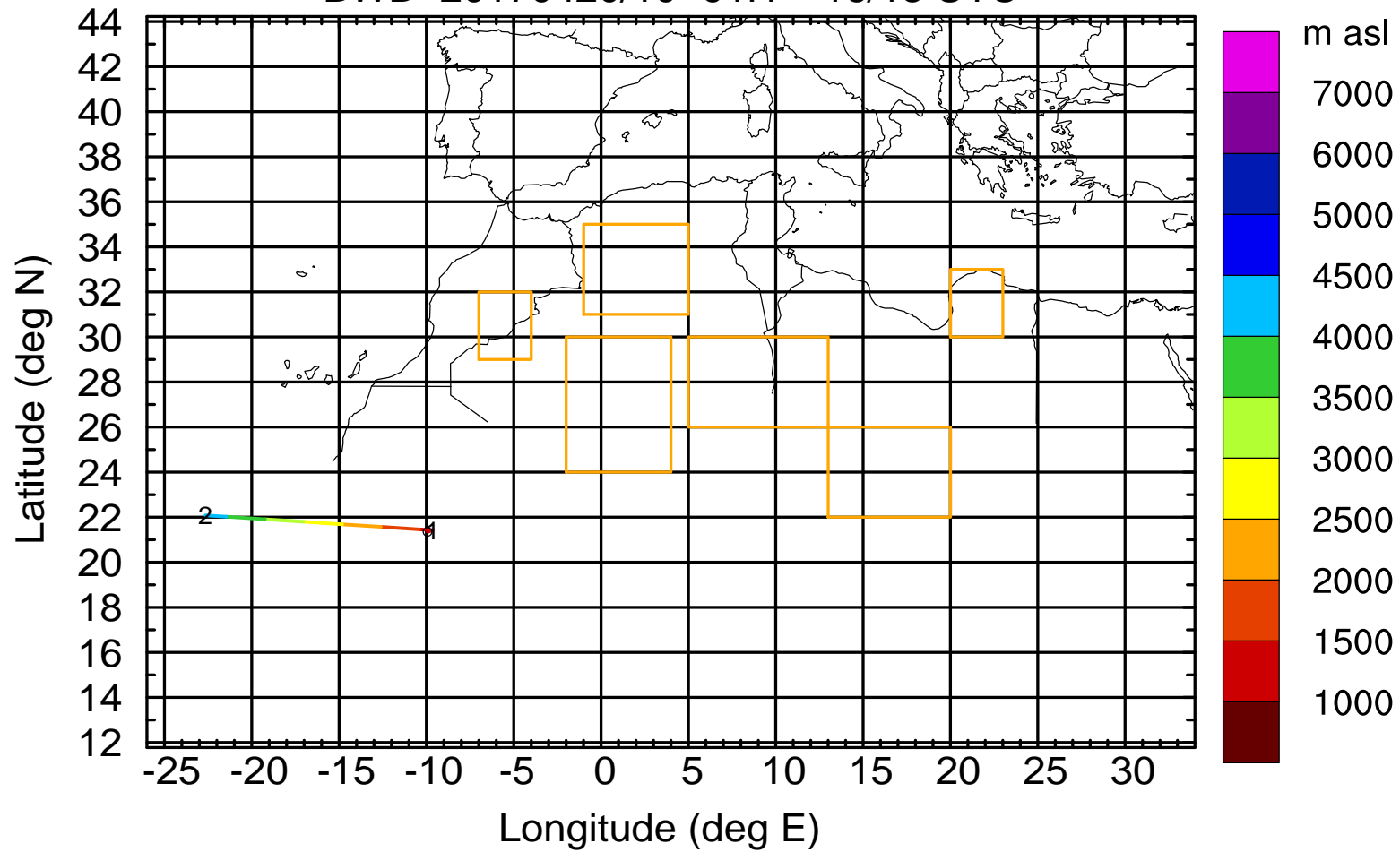
Level #1 of flight 170420a

BWD 20170420/10 -90H = 16/16 UTC



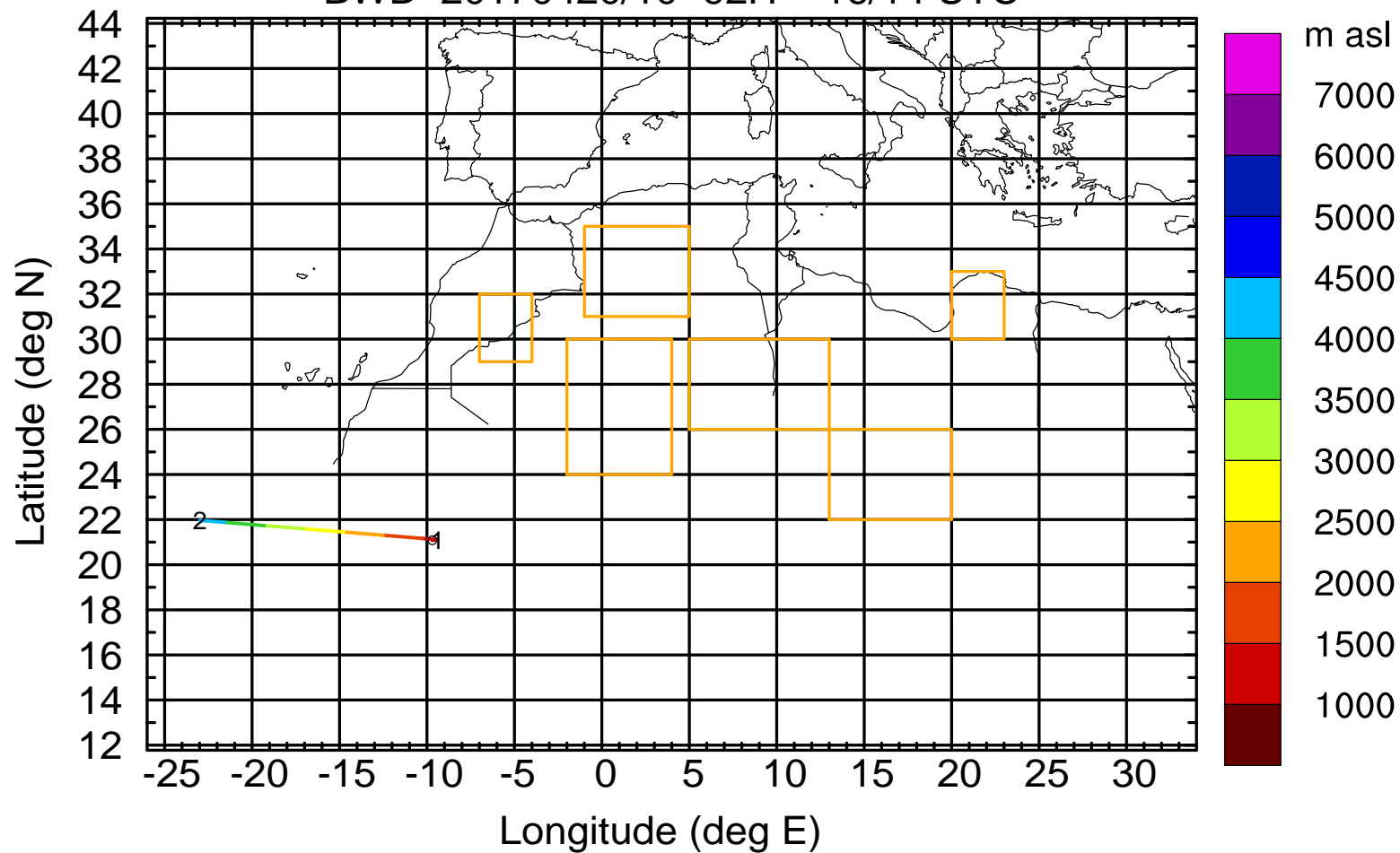
Level #1 of flight 170420a

BWD 20170420/10 -91H = 16/15 UTC



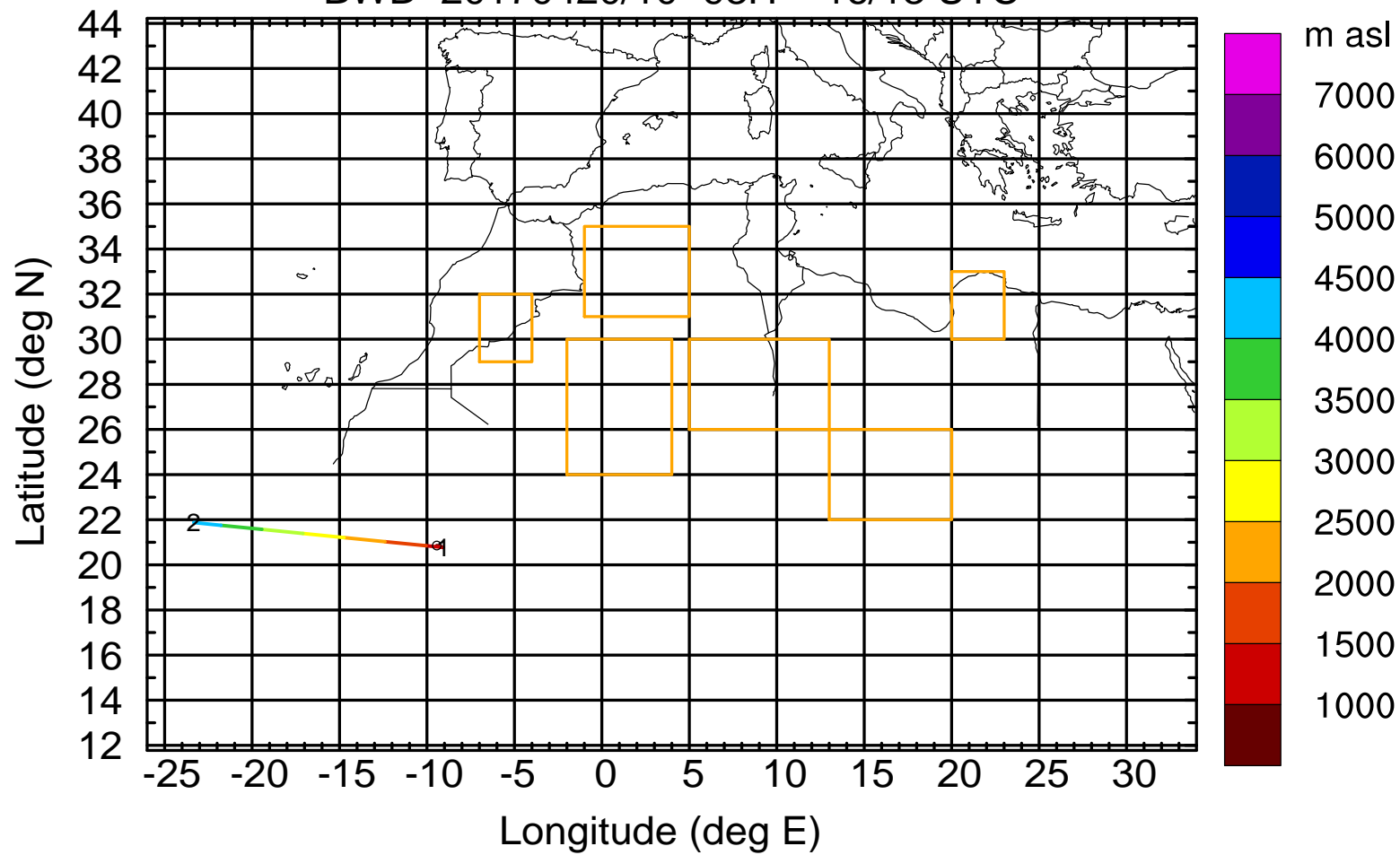
Level #1 of flight 170420a

BWD 20170420/10 -92H = 16/14 UTC



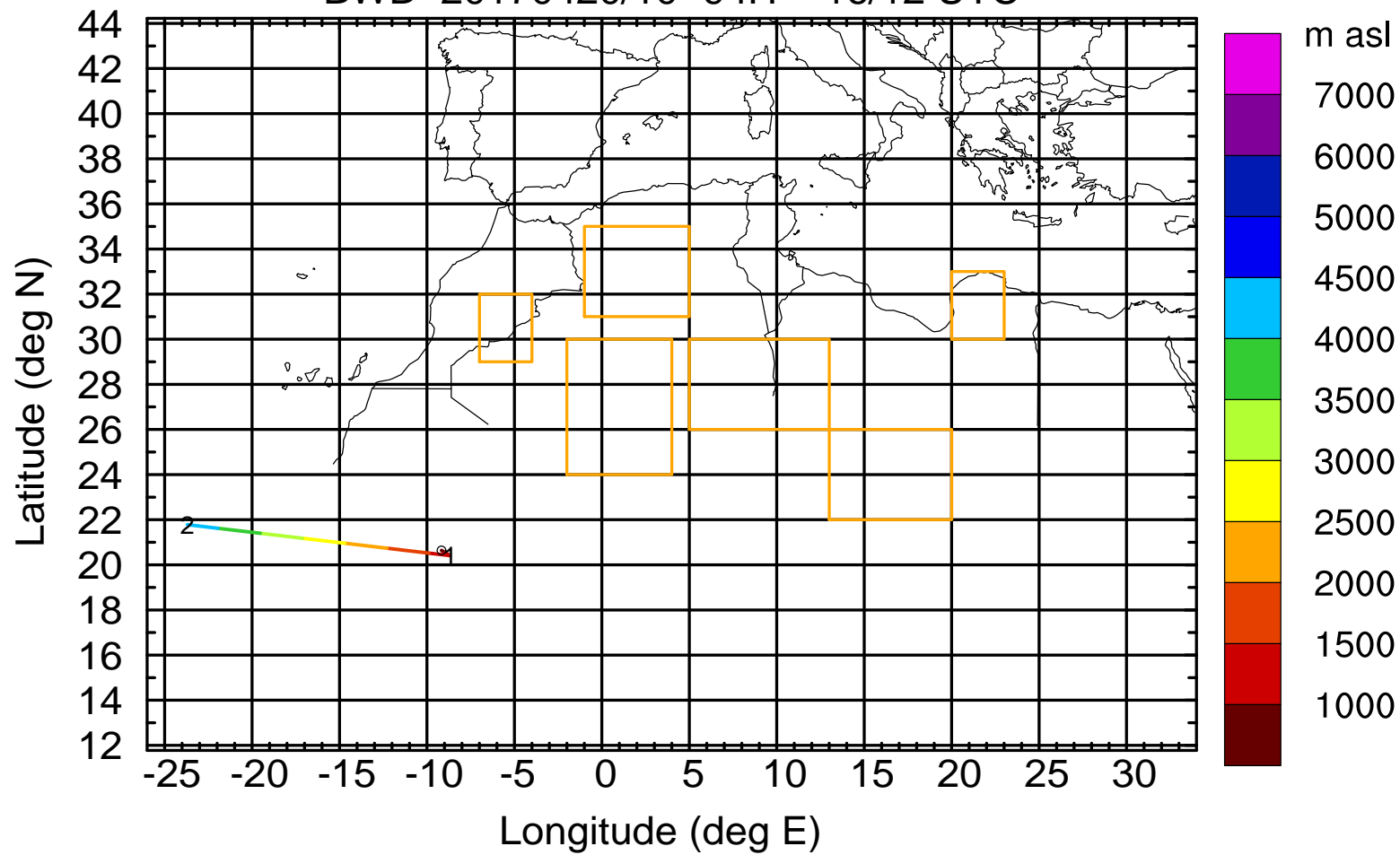
Level #1 of flight 170420a

BWD 20170420/10 -93H = 16/13 UTC



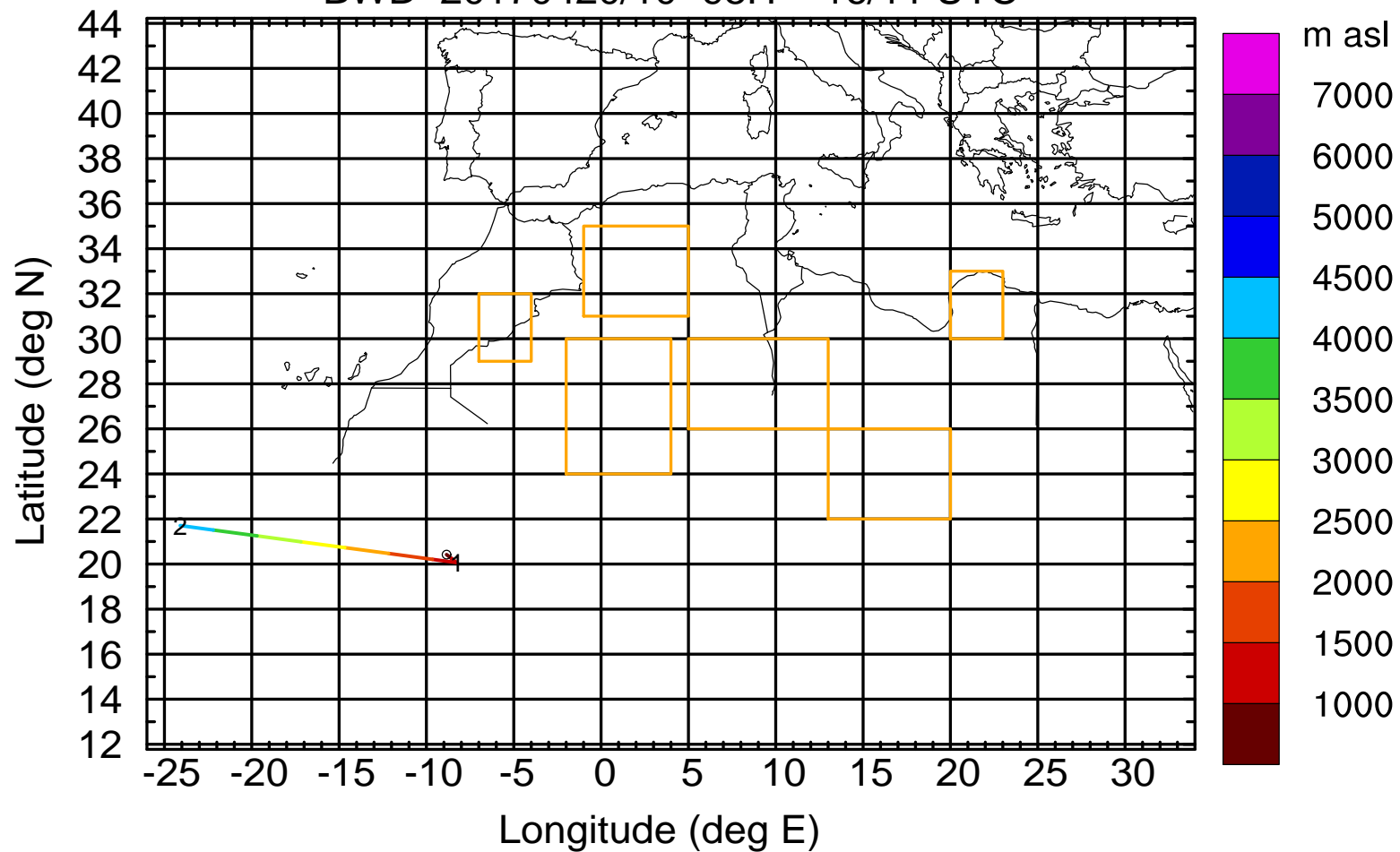
Level #1 of flight 170420a

BWD 20170420/10 -94H = 16/12 UTC



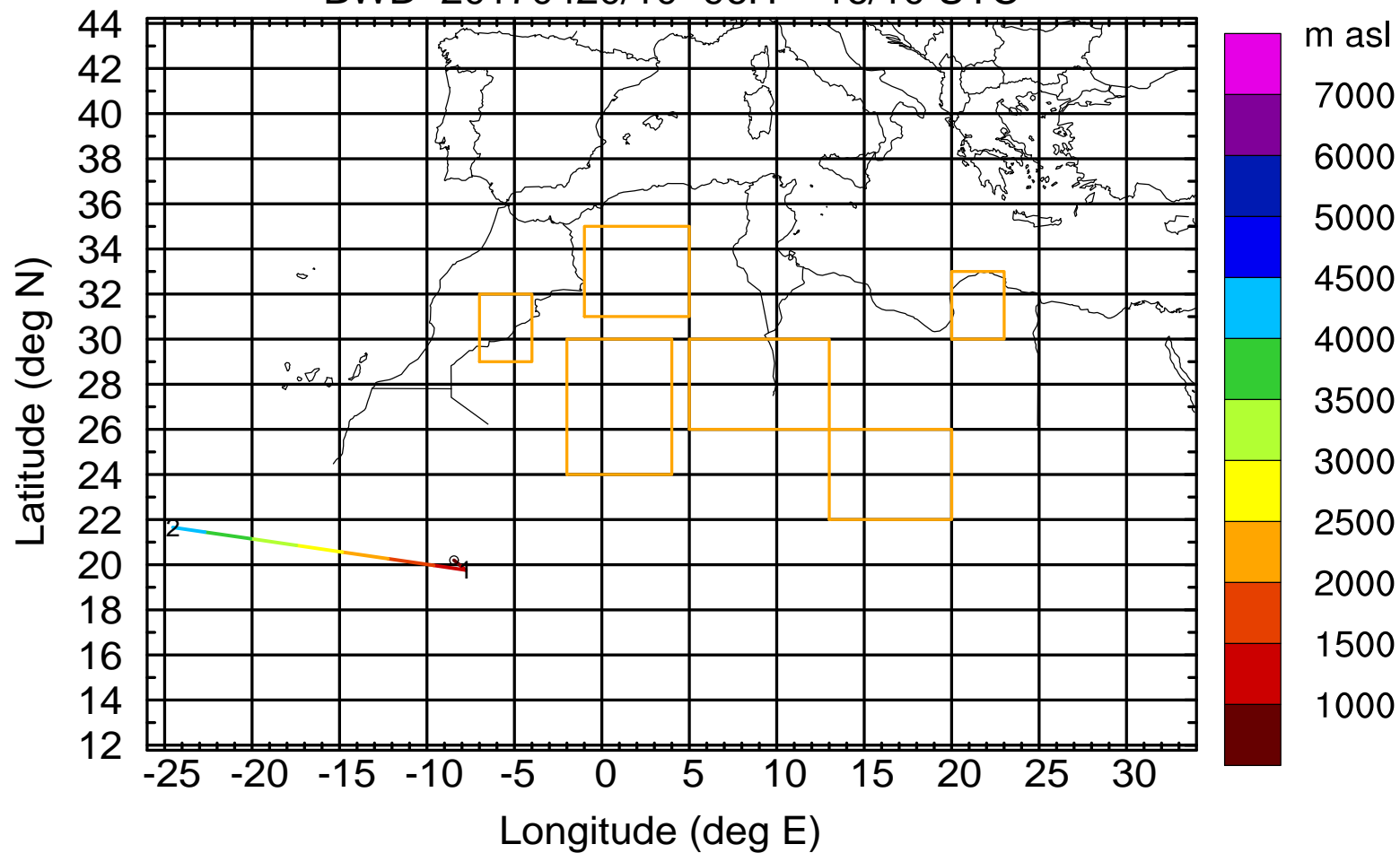
Level #1 of flight 170420a

BWD 20170420/10 -95H = 16/11 UTC



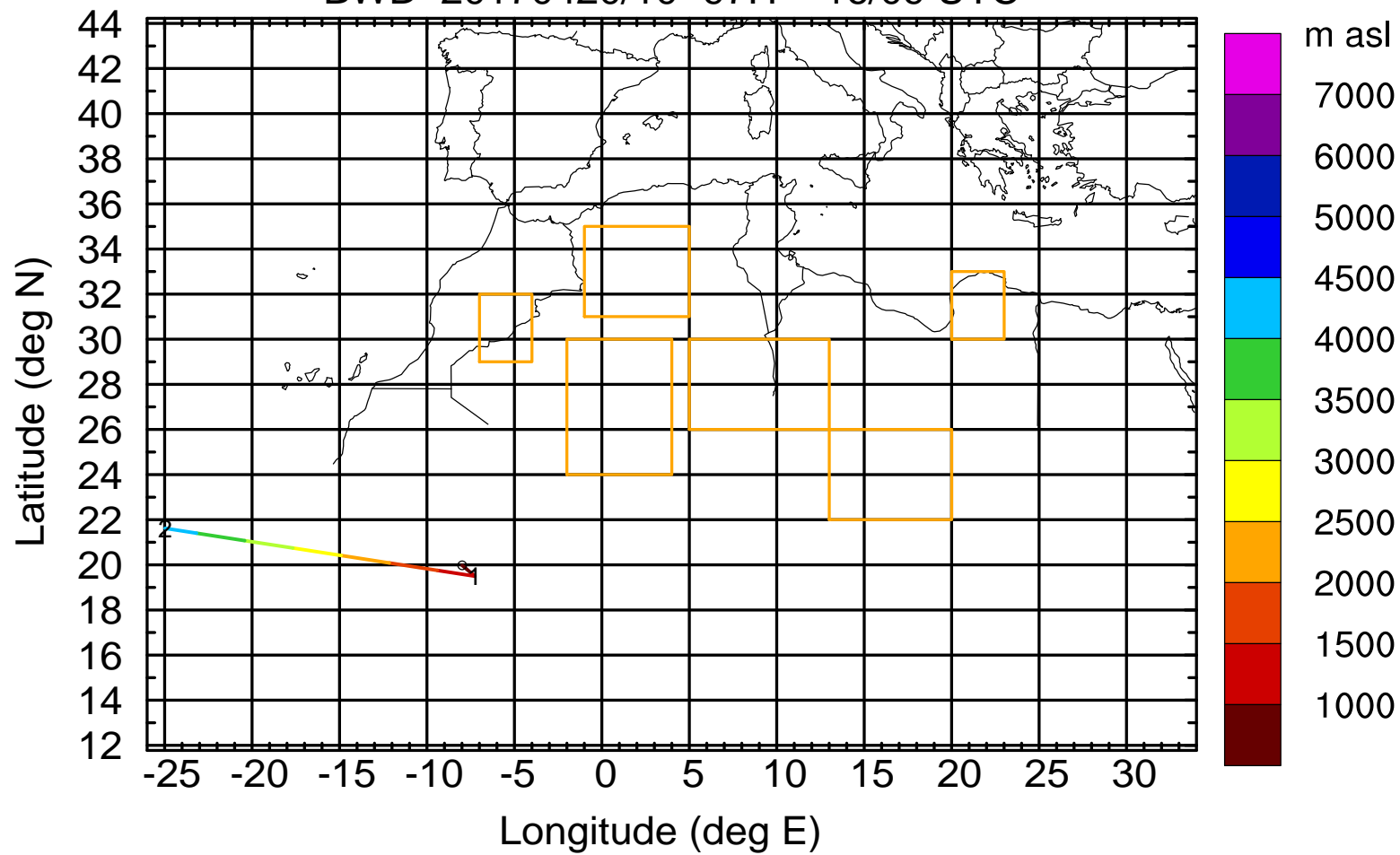
Level #1 of flight 170420a

BWD 20170420/10 -96H = 16/10 UTC



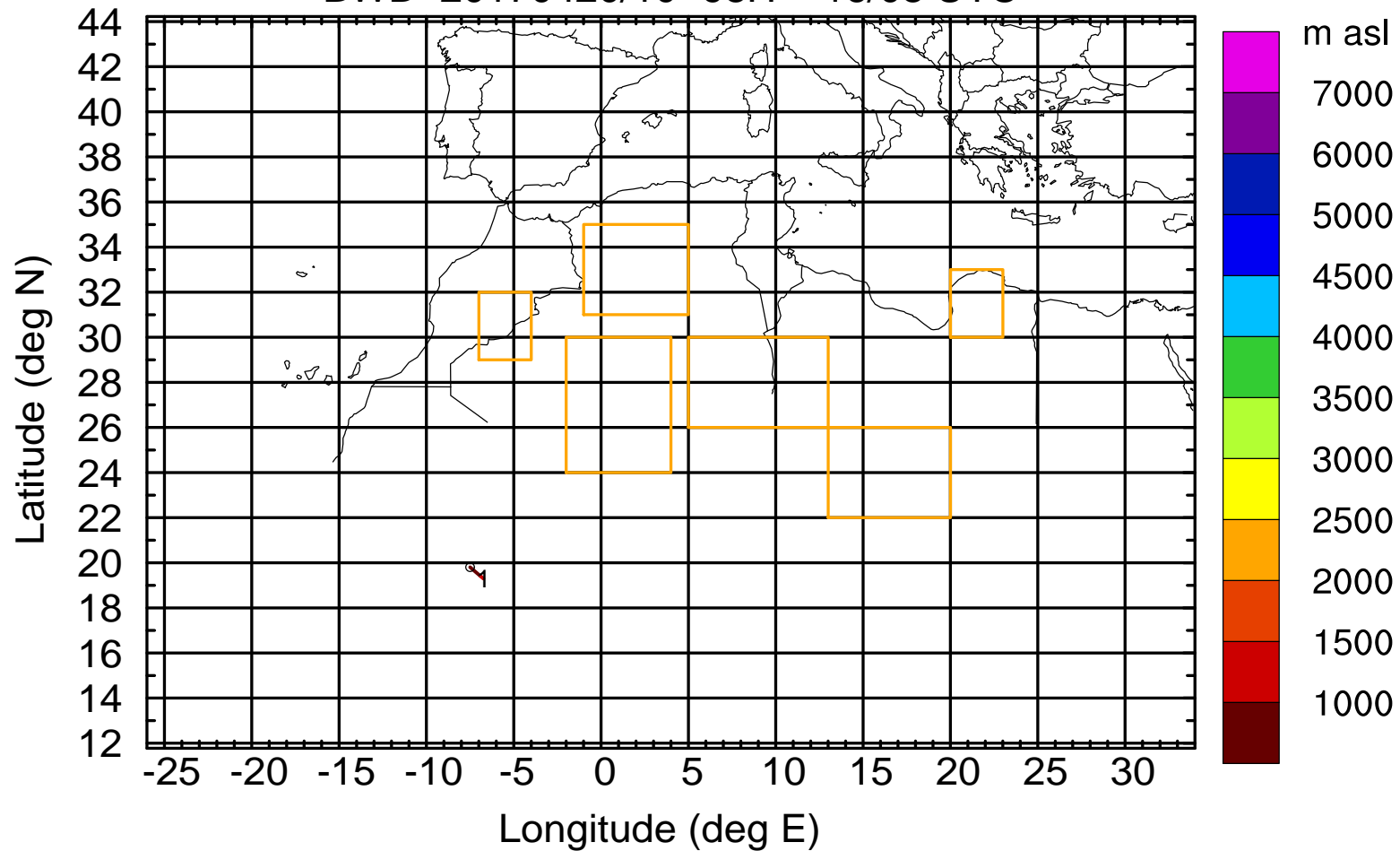
Level #1 of flight 170420a

BWD 20170420/10 -97H = 16/09 UTC



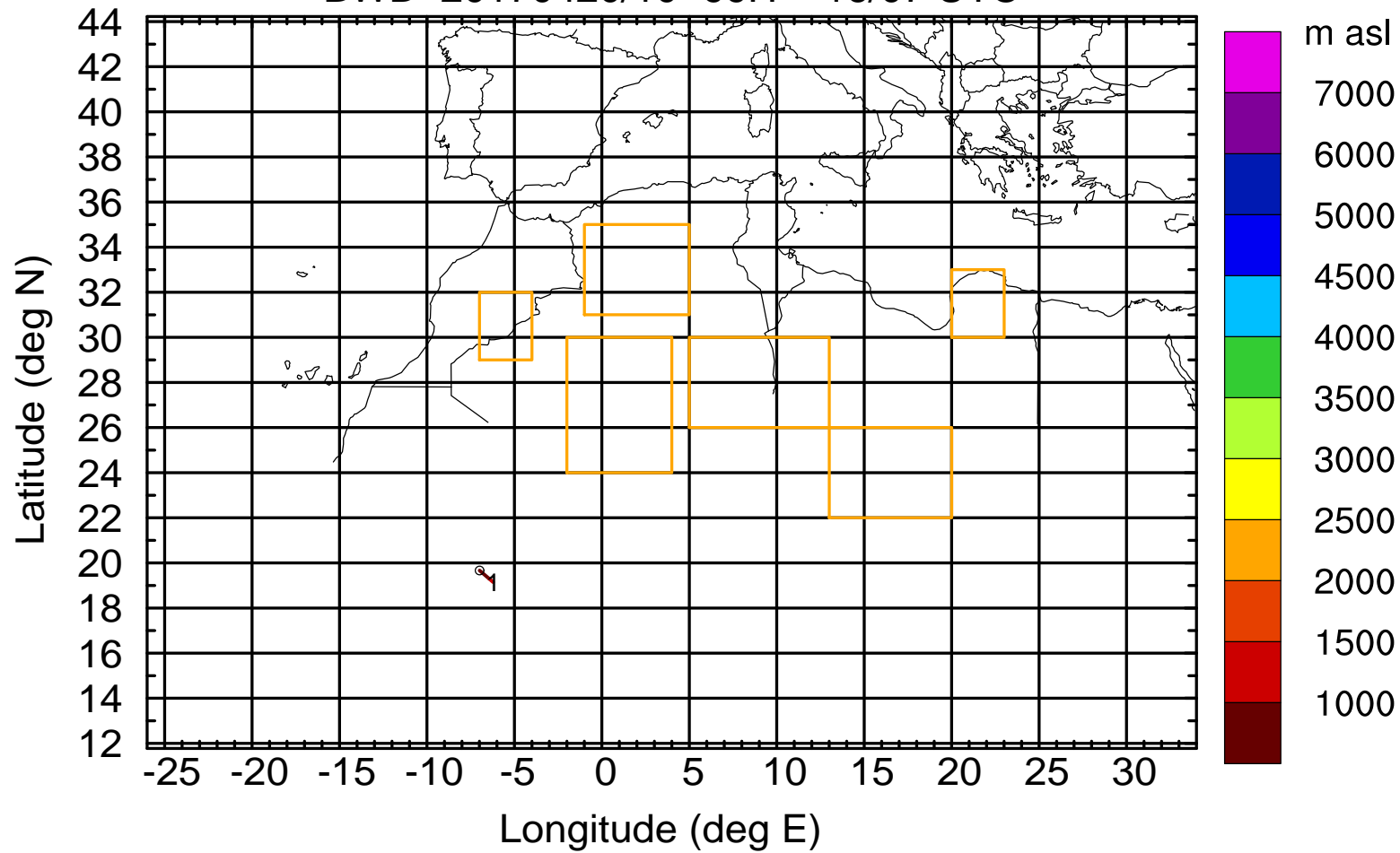
Level #1 of flight 170420a

BWD 20170420/10 -98H = 16/08 UTC



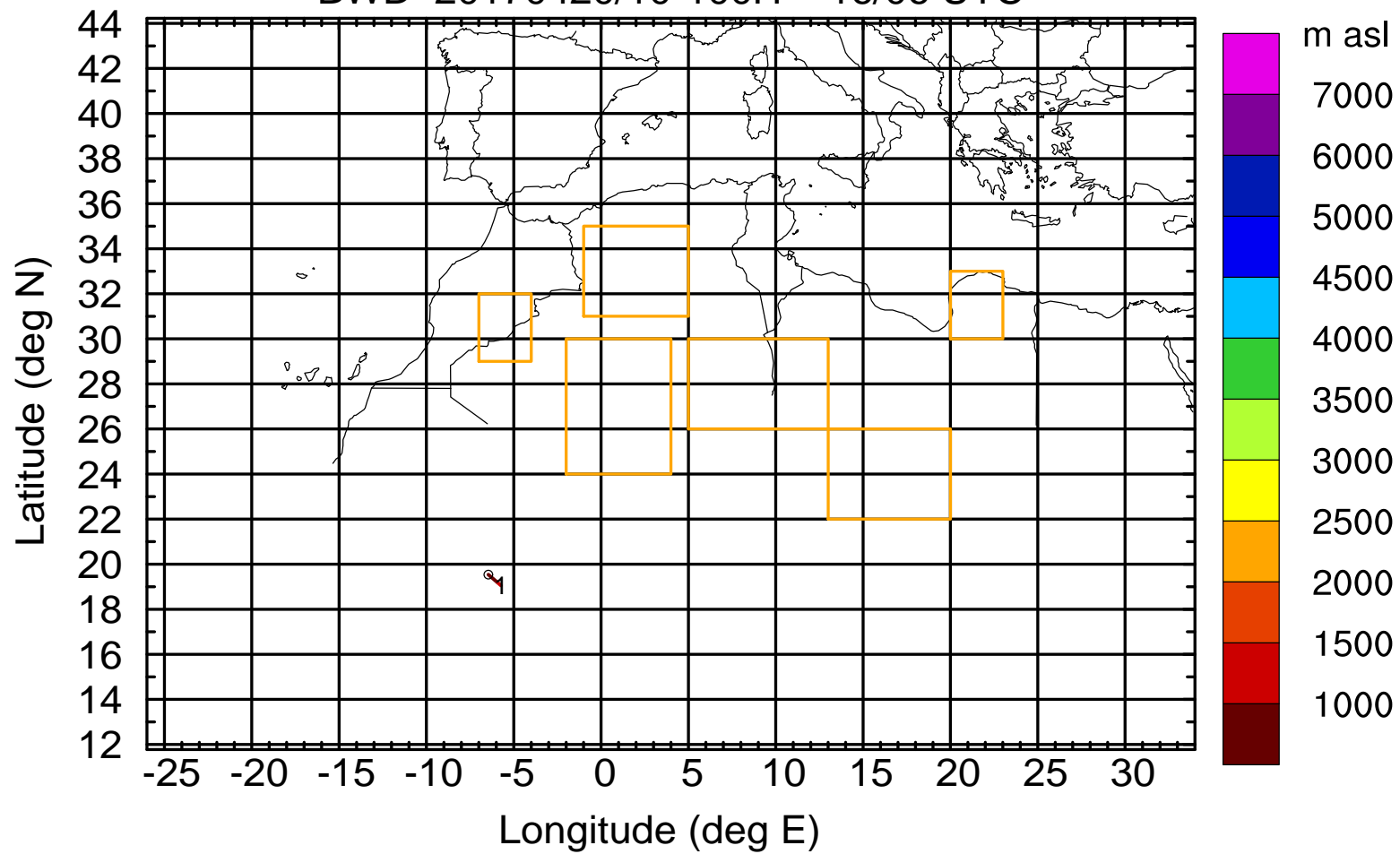
Level #1 of flight 170420a

BWD 20170420/10 -99H = 16/07 UTC



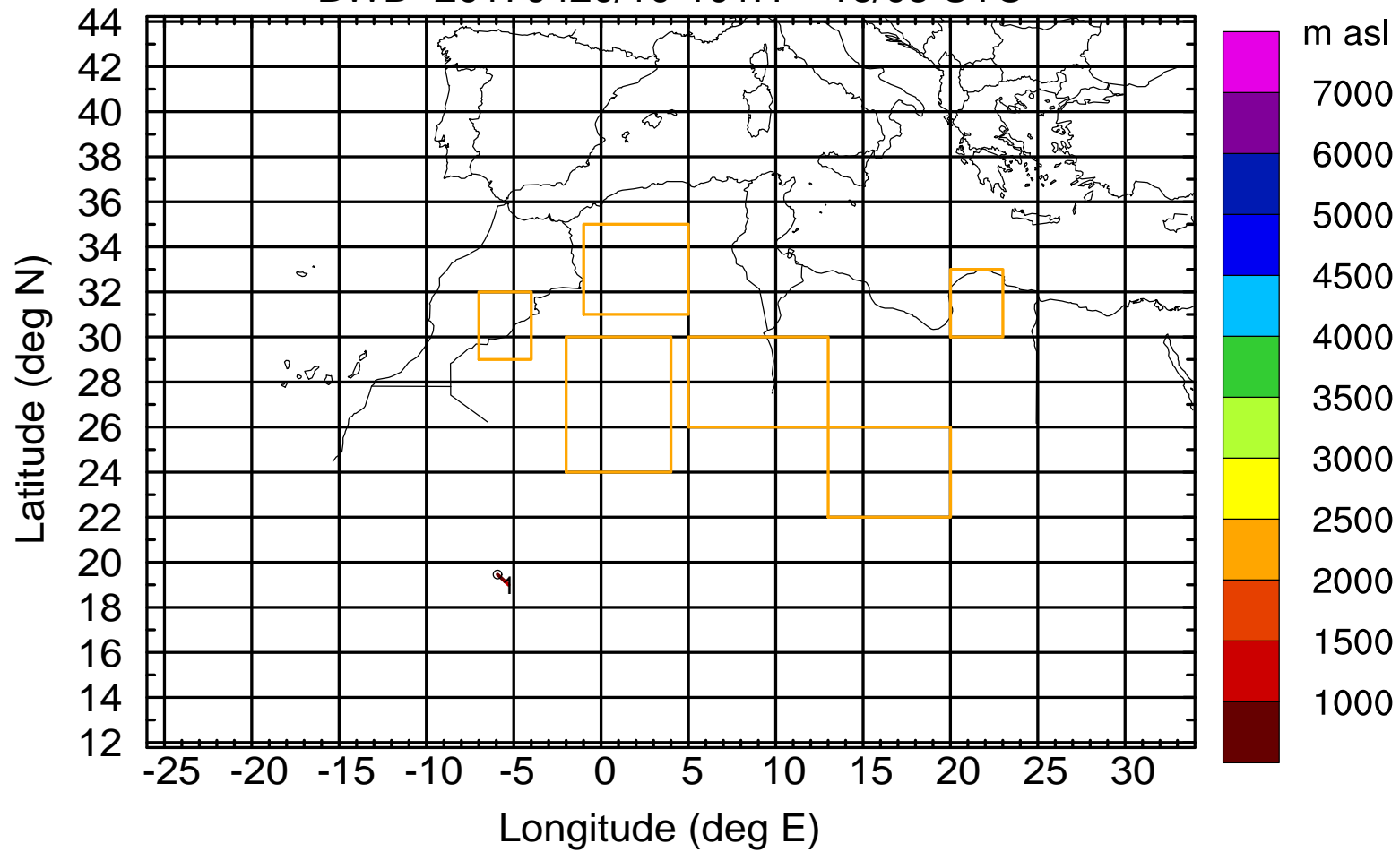
Level #1 of flight 170420a

BWD 20170420/10-100H = 16/06 UTC



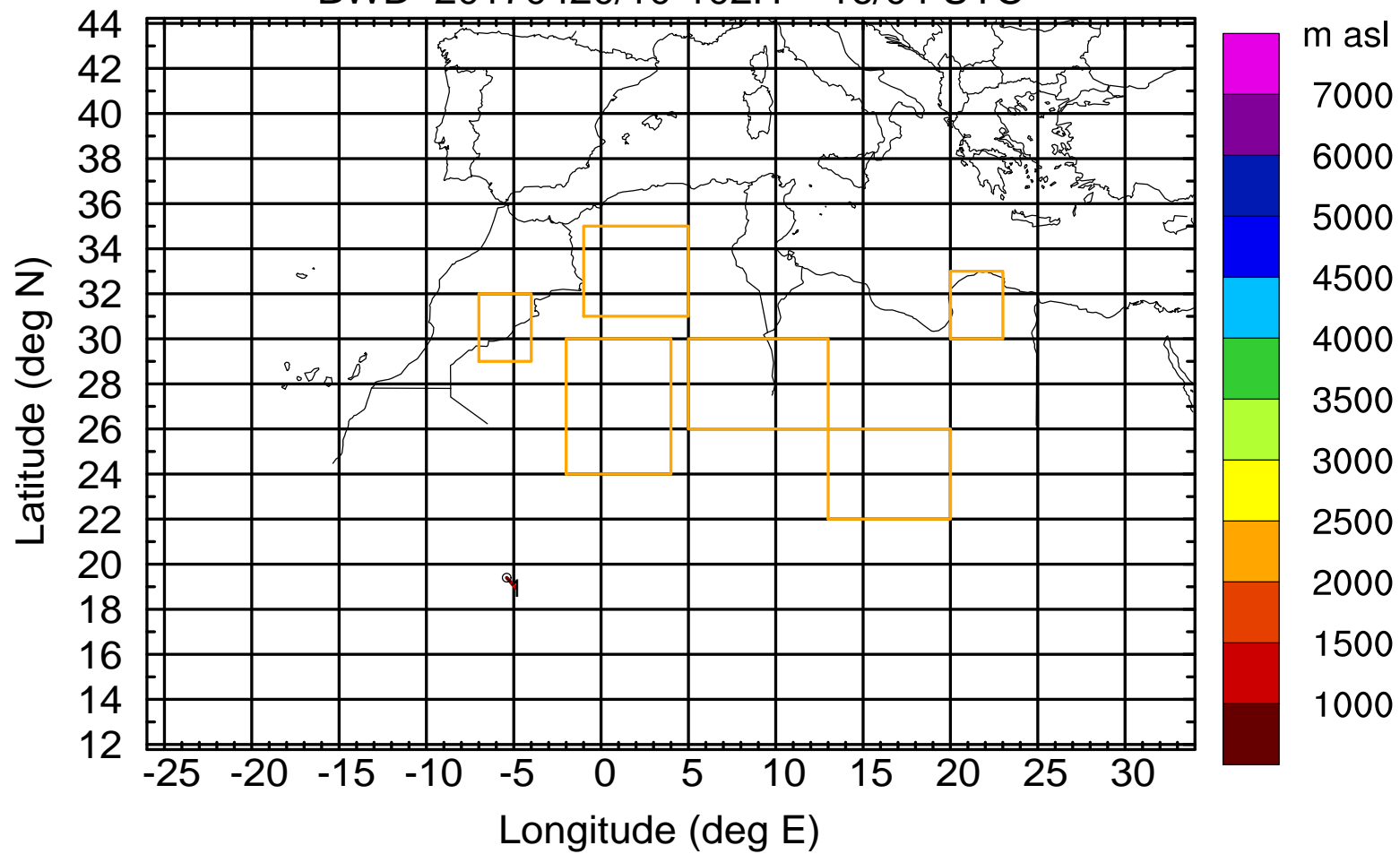
Level #1 of flight 170420a

BWD 20170420/10-101H = 16/05 UTC



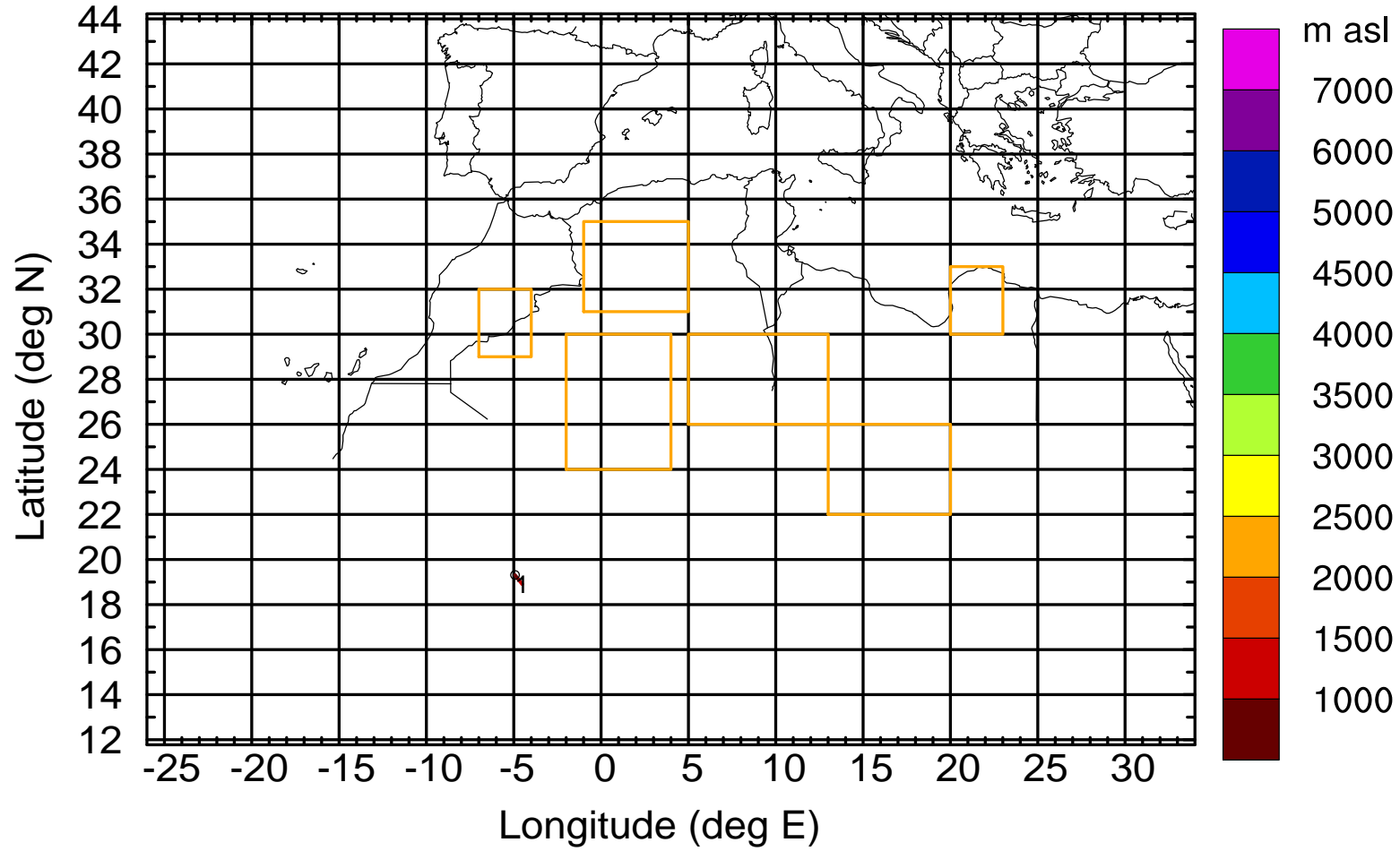
Level #1 of flight 170420a

BWD 20170420/10-102H = 16/04 UTC



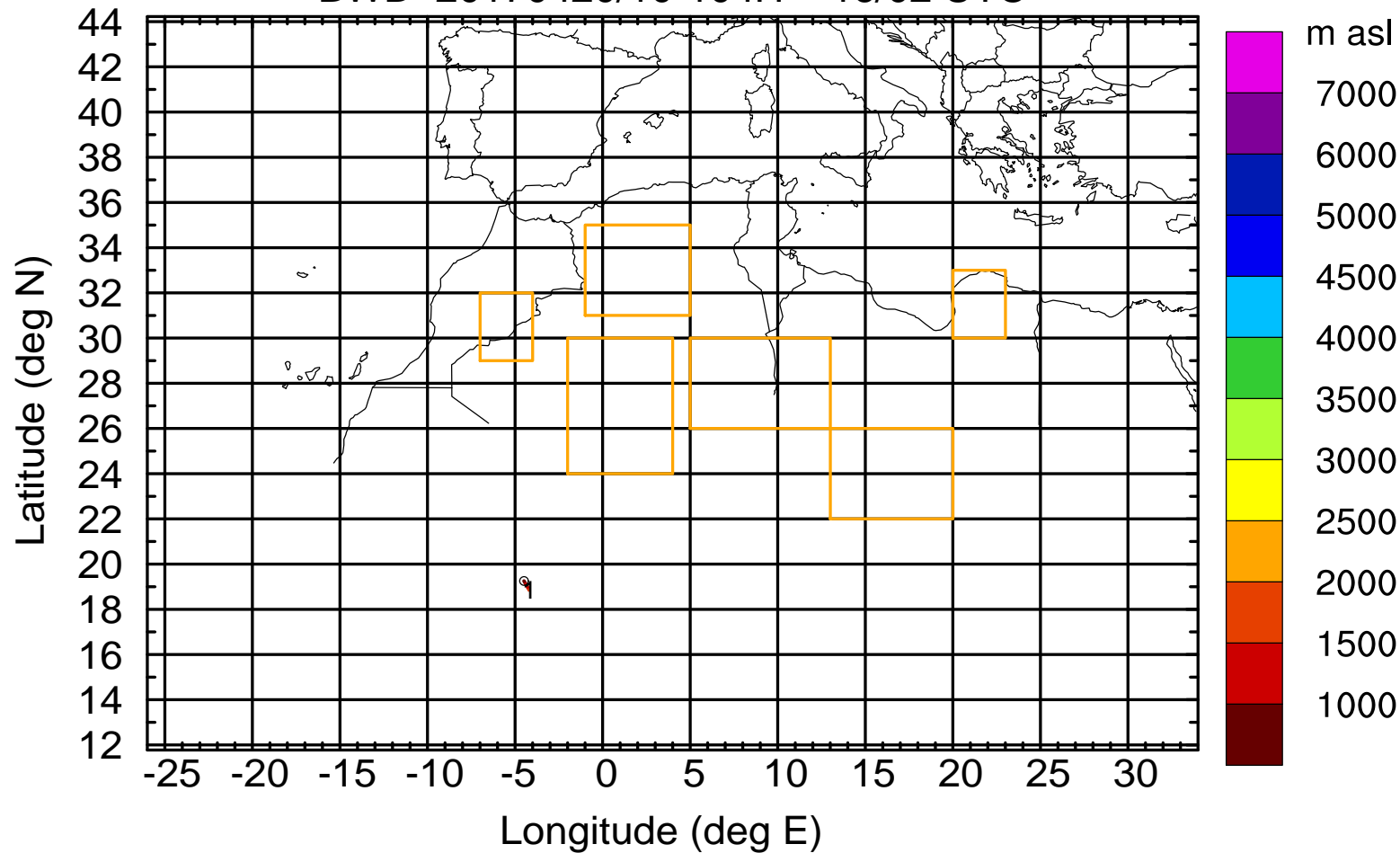
Level #1 of flight 170420a

BWD 20170420/10-103H = 16/03 UTC



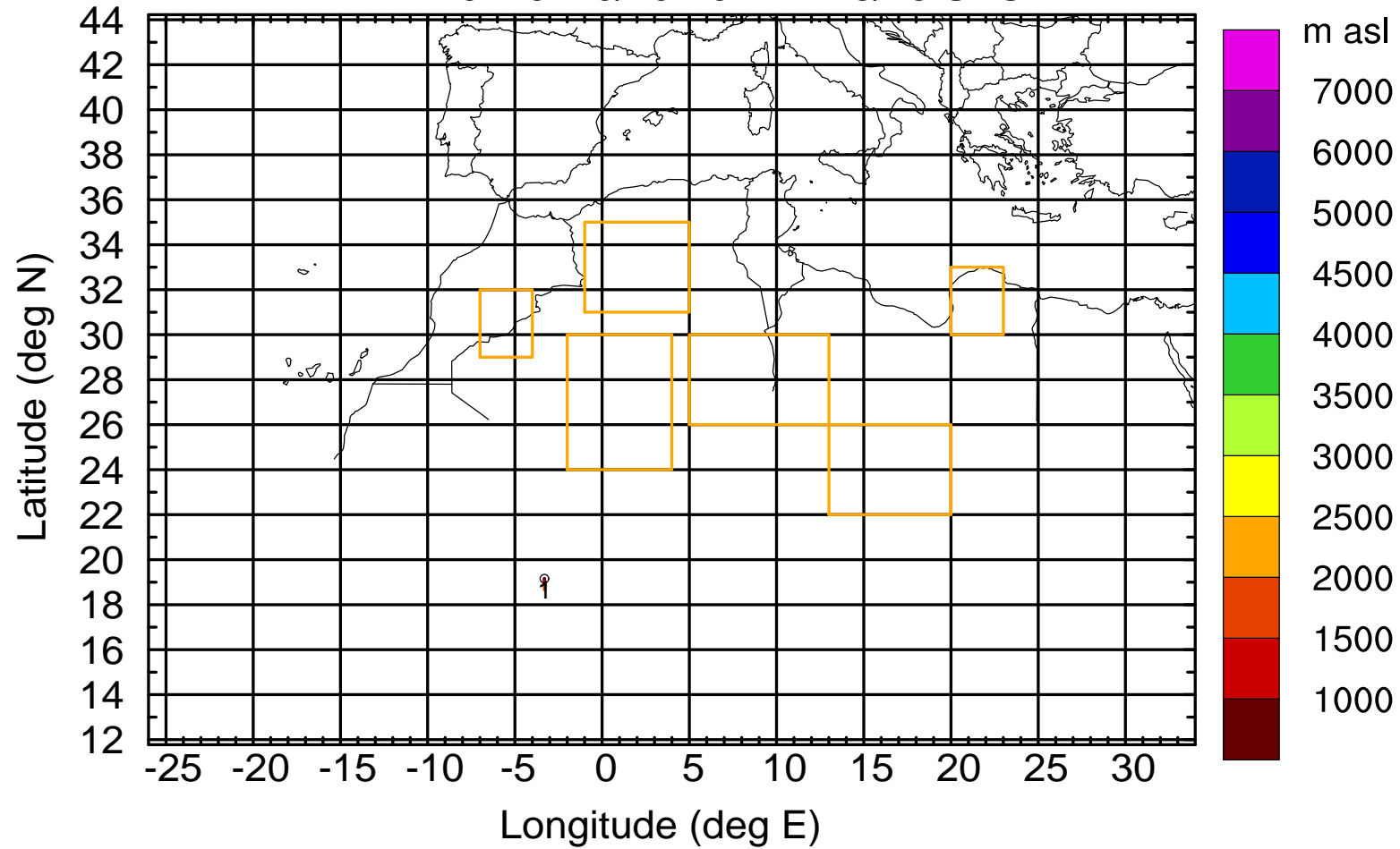
Level #1 of flight 170420a

BWD 20170420/10-104H = 16/02 UTC



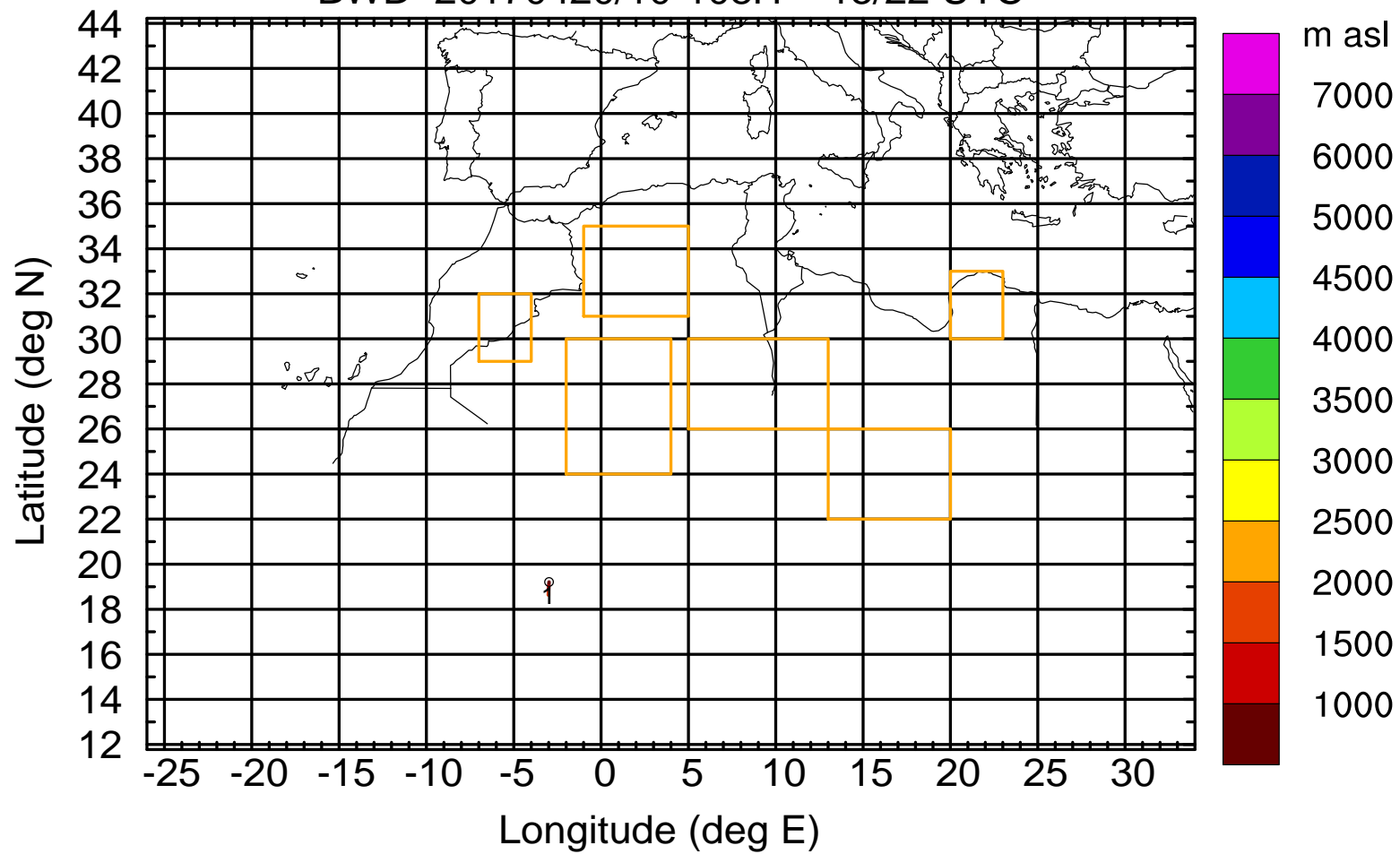
Level #1 of flight 170420a

BWD 20170420/10-107H = 15/23 UTC



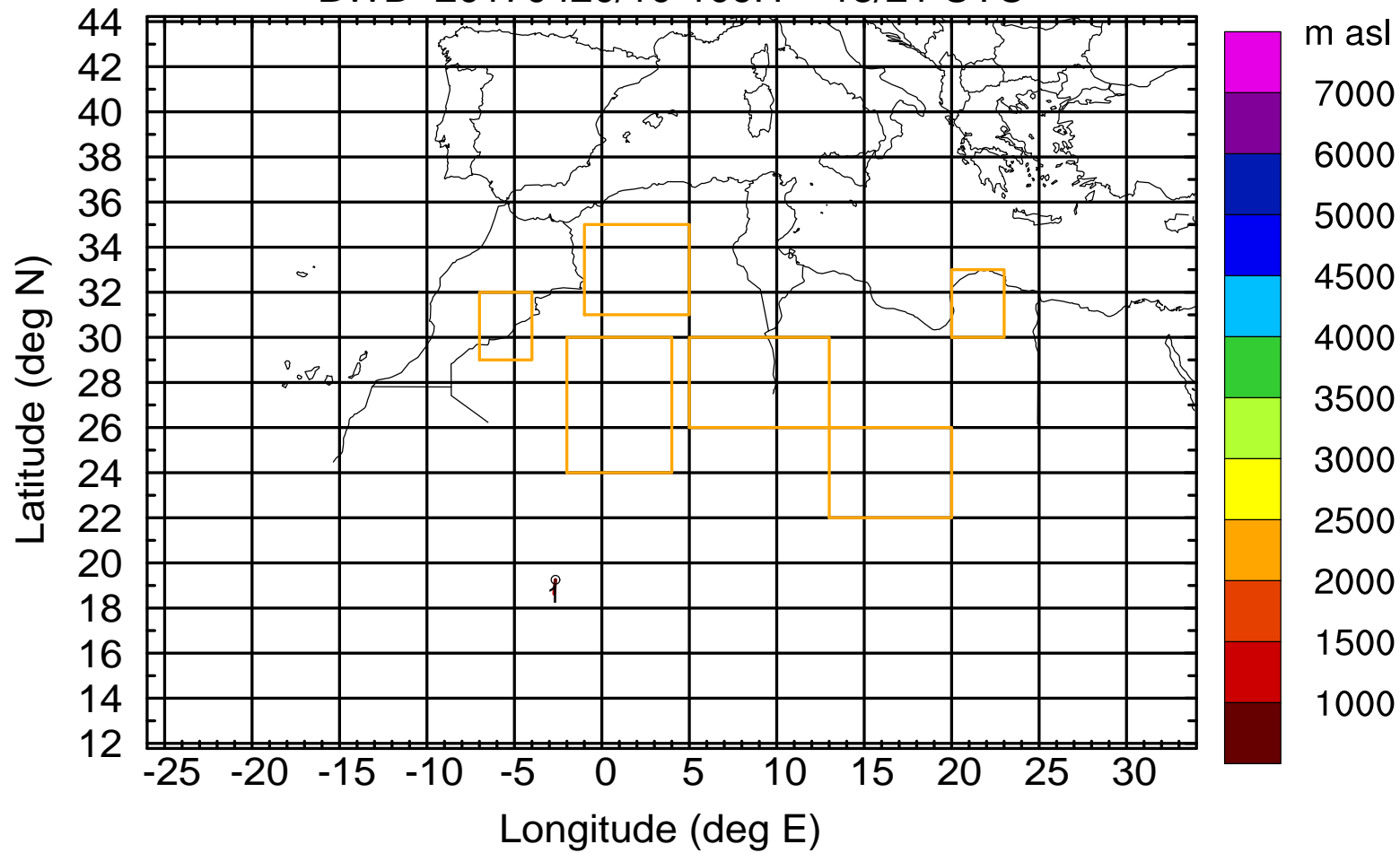
Level #1 of flight 170420a

BWD 20170420/10-108H = 15/22 UTC



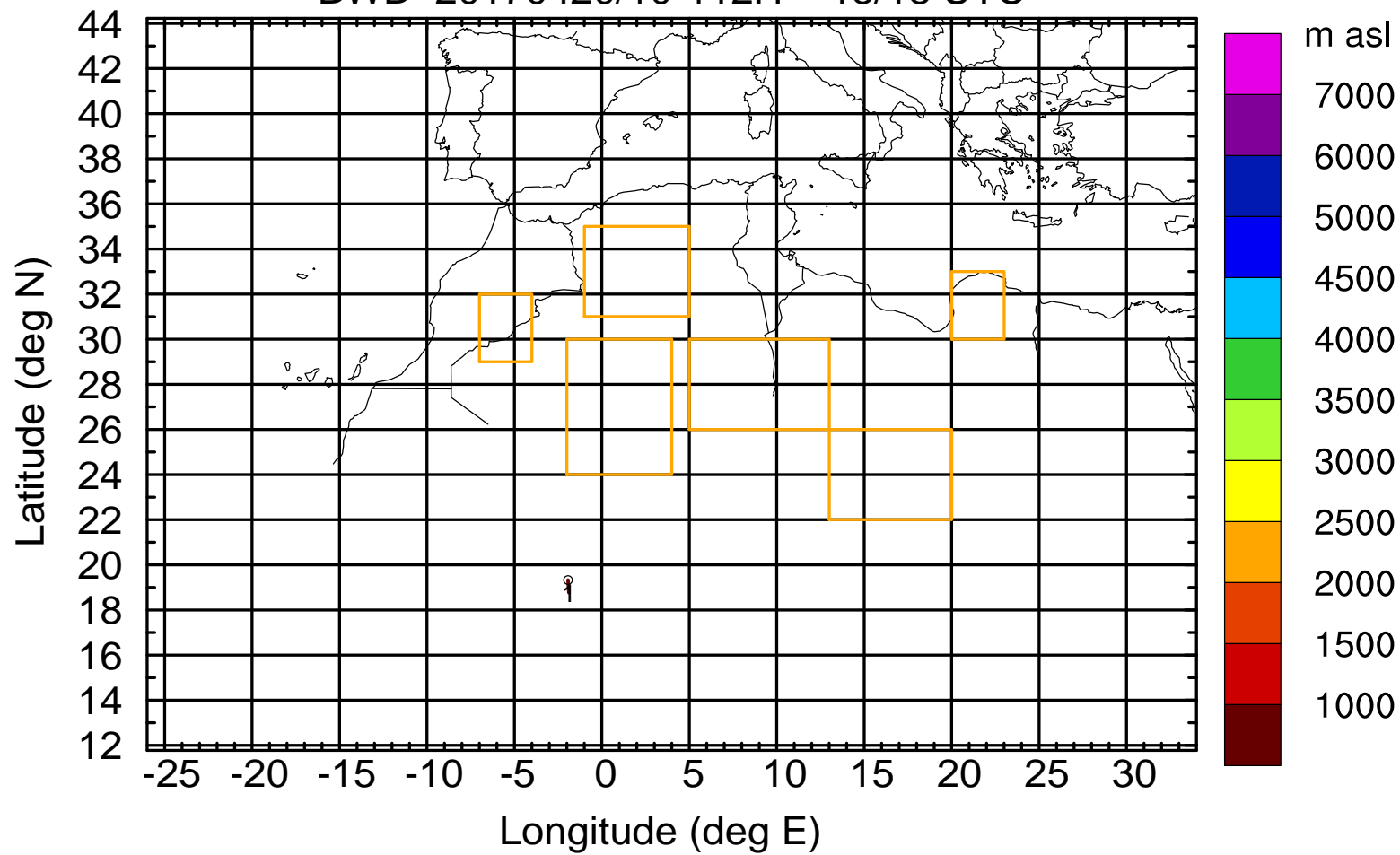
Level #1 of flight 170420a

BWD 20170420/10-109H = 15/21 UTC



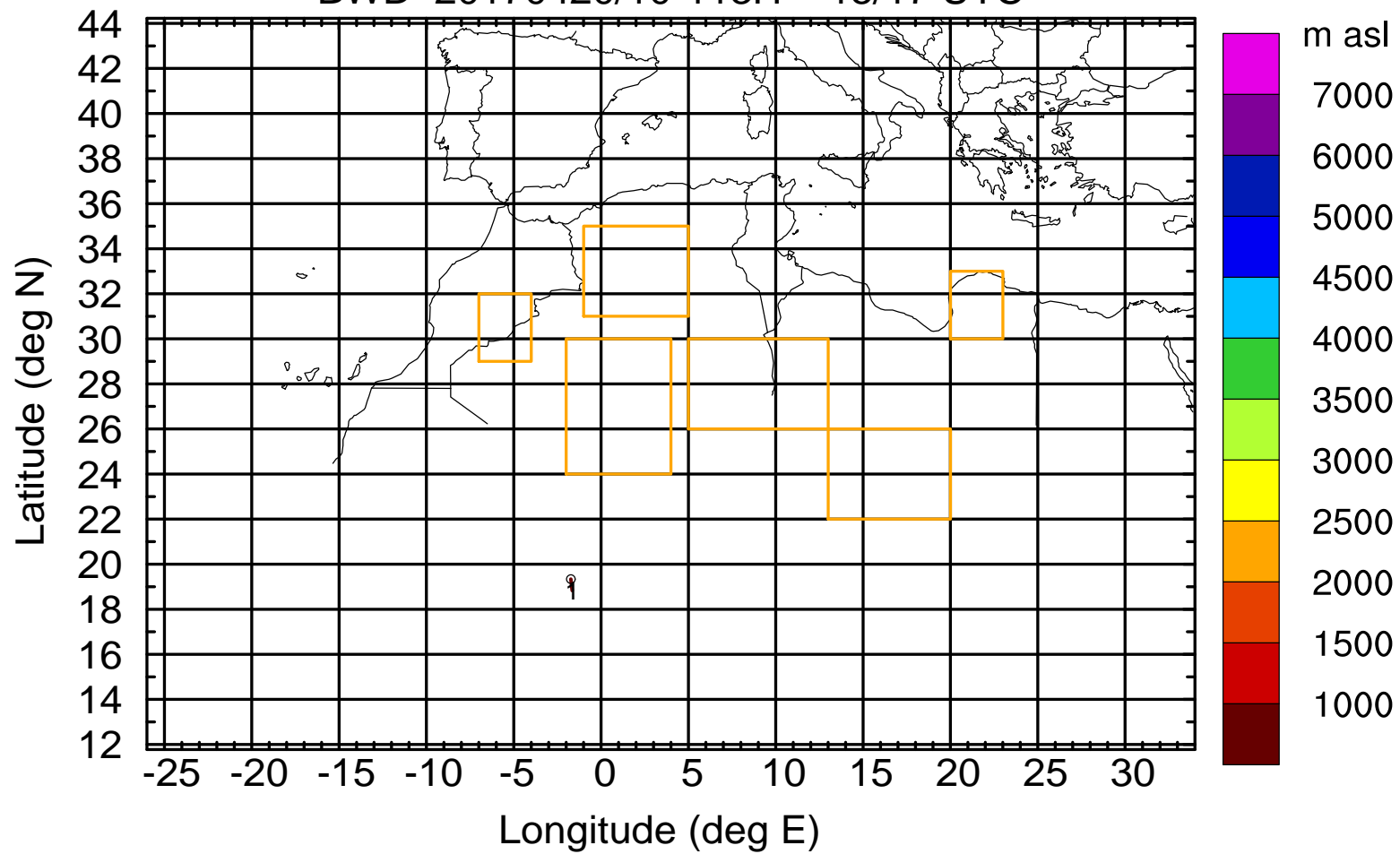
Level #1 of flight 170420a

BWD 20170420/10-112H = 15/18 UTC



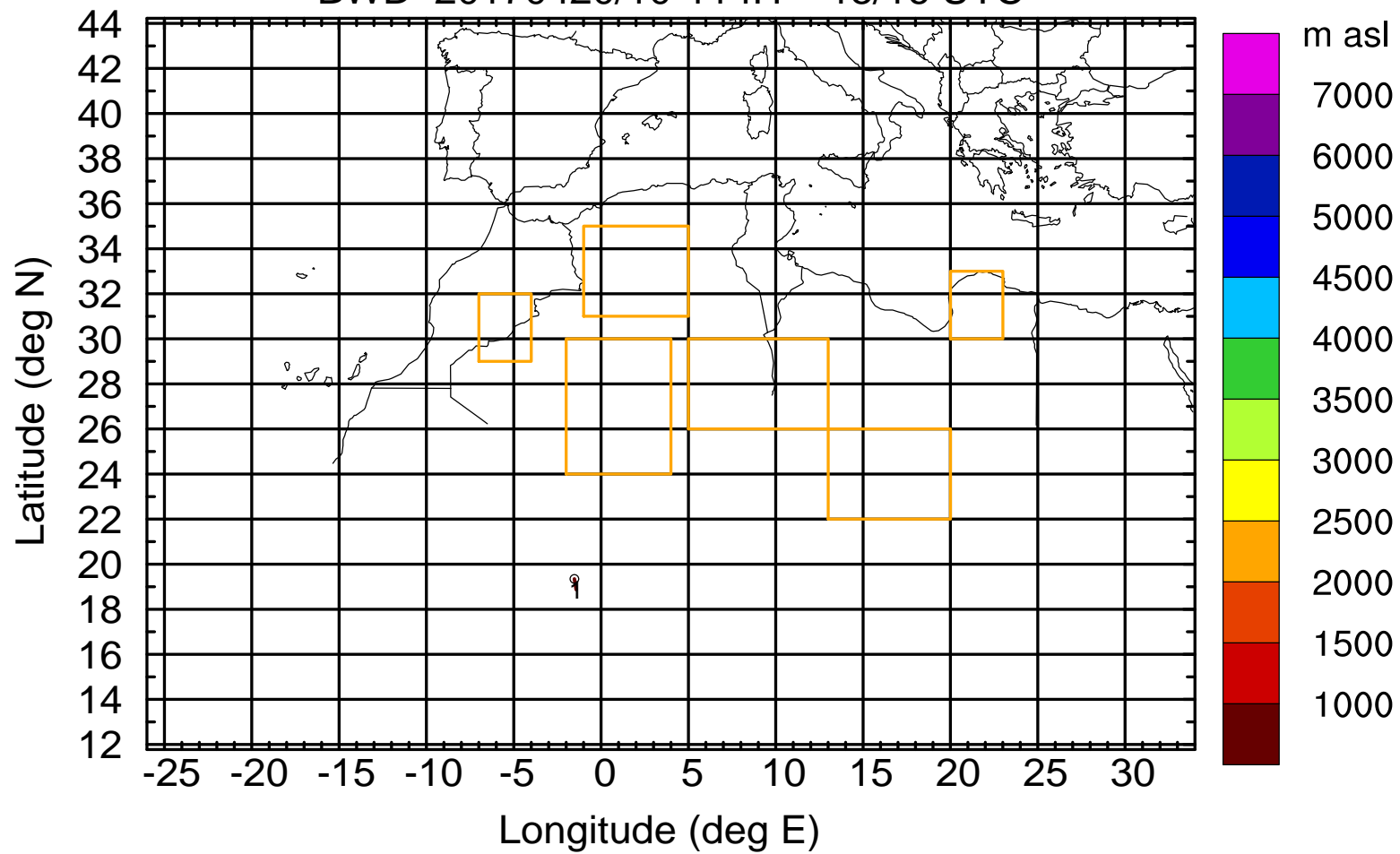
Level #1 of flight 170420a

BWD 20170420/10-113H = 15/17 UTC



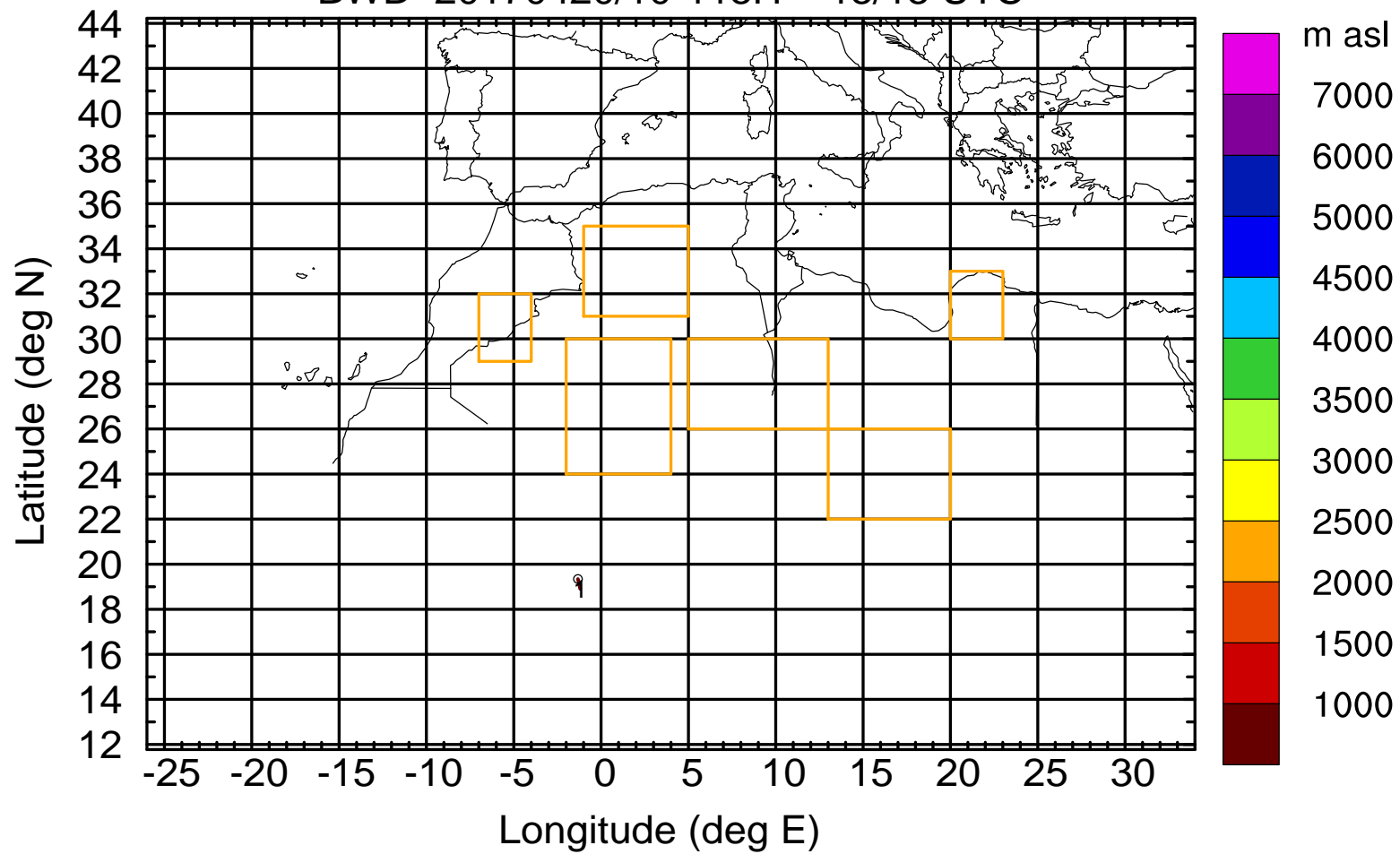
Level #1 of flight 170420a

BWD 20170420/10-114H = 15/16 UTC



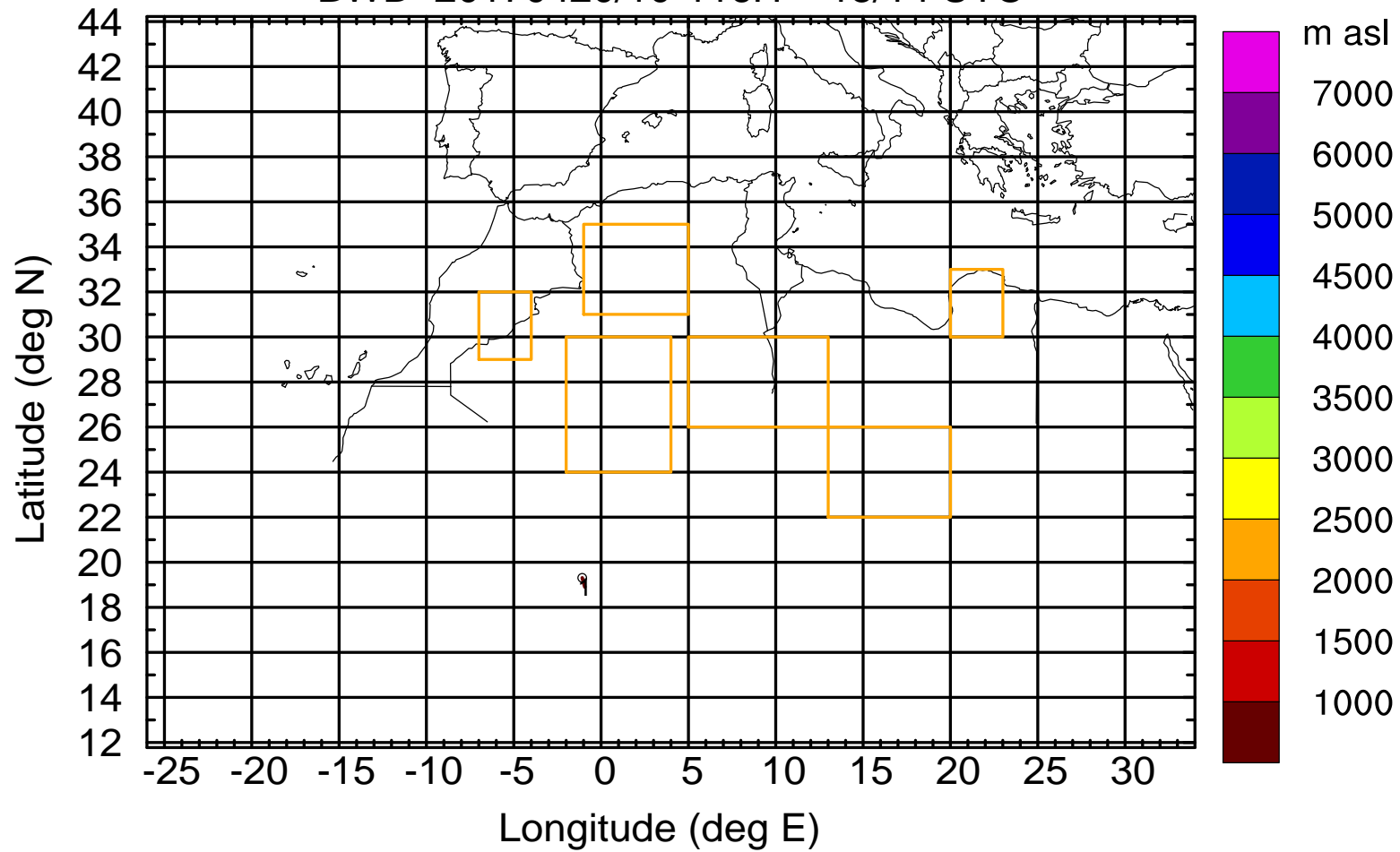
Level #1 of flight 170420a

BWD 20170420/10-115H = 15/15 UTC



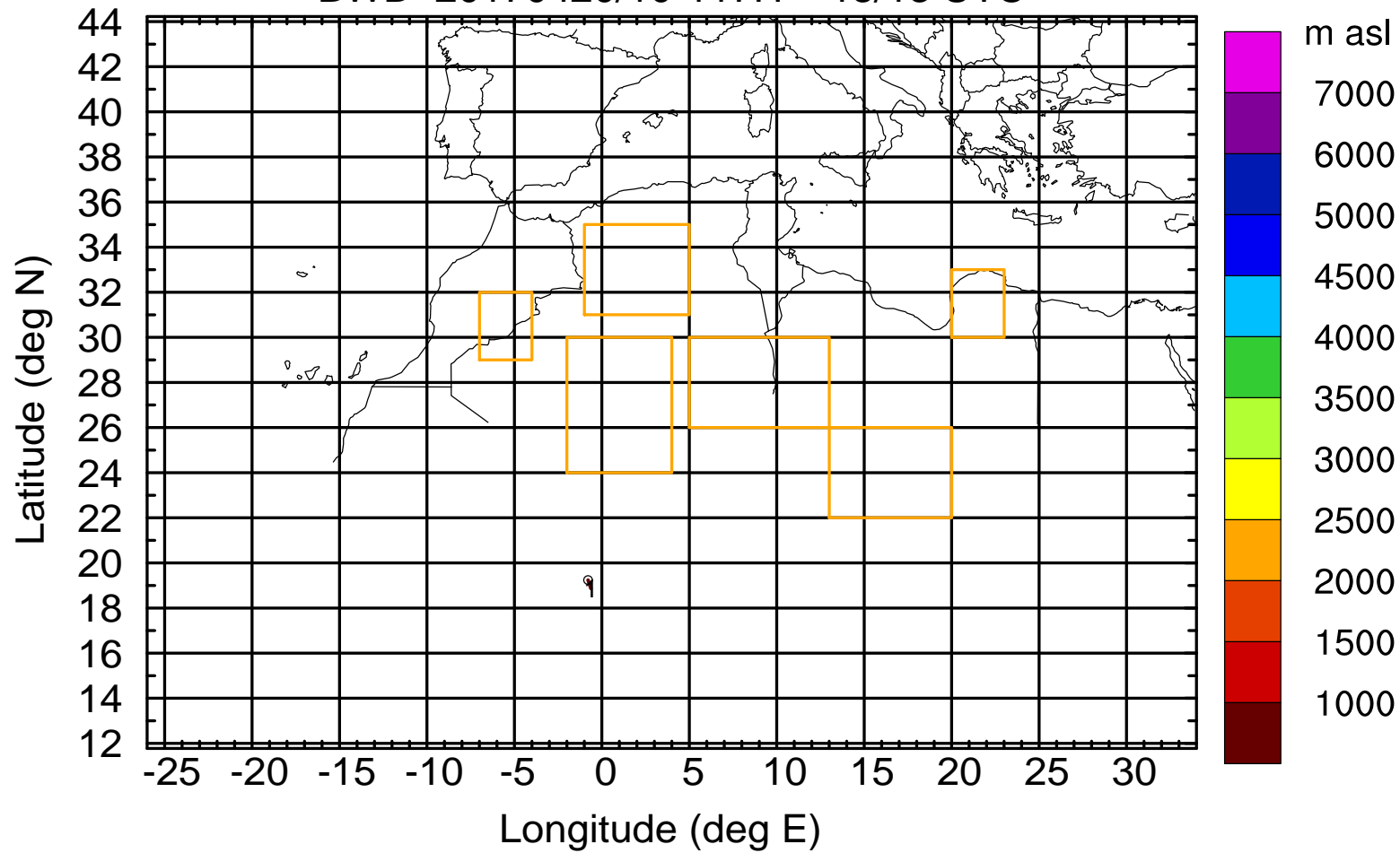
Level #1 of flight 170420a

BWD 20170420/10-116H = 15/14 UTC



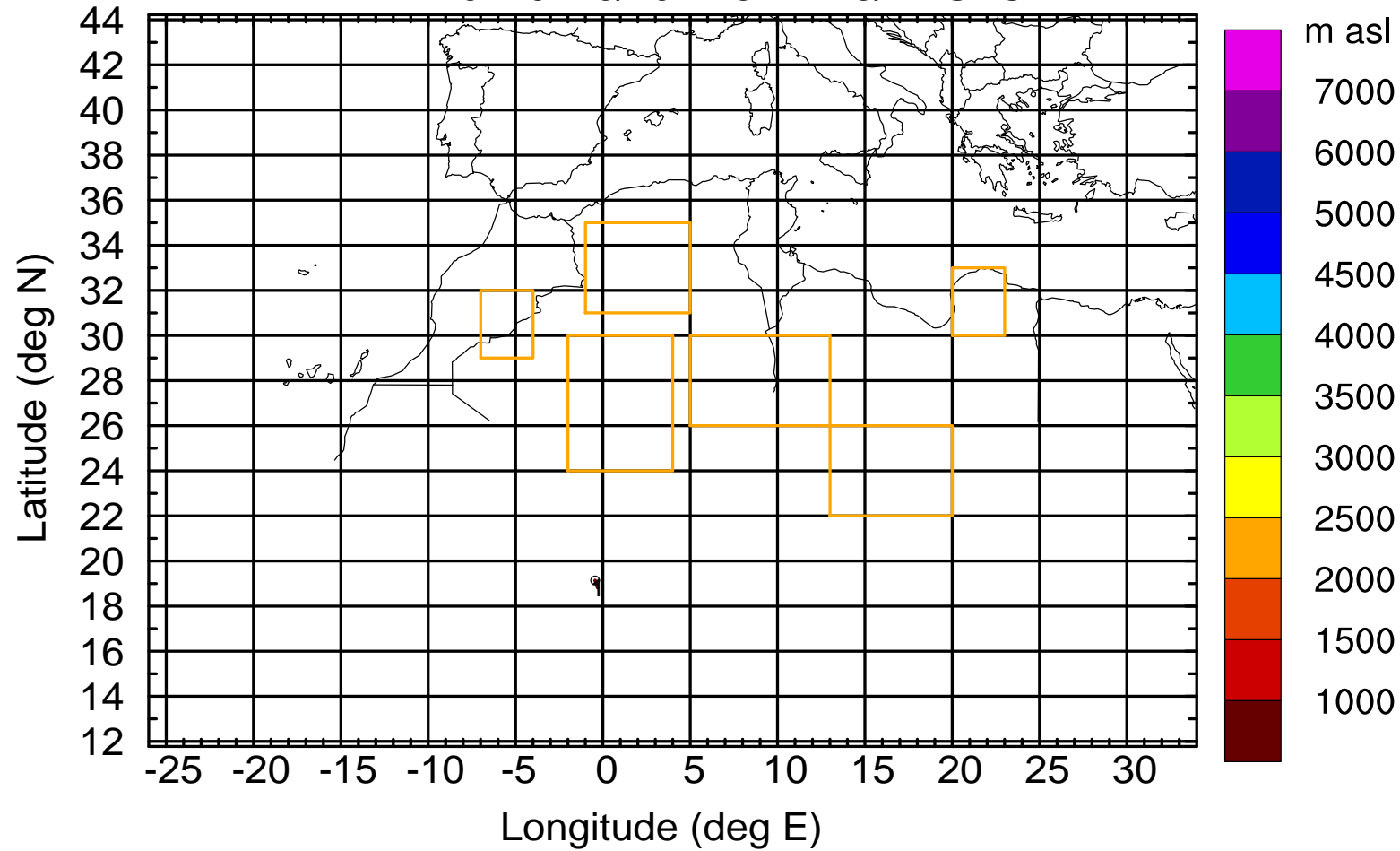
Level #1 of flight 170420a

BWD 20170420/10-117H = 15/13 UTC



Level #1 of flight 170420a

BWD 20170420/10-118H = 15/12 UTC



Level #1 of flight 170420a

BWD 20170420/10-119H = 15/11 UTC

