

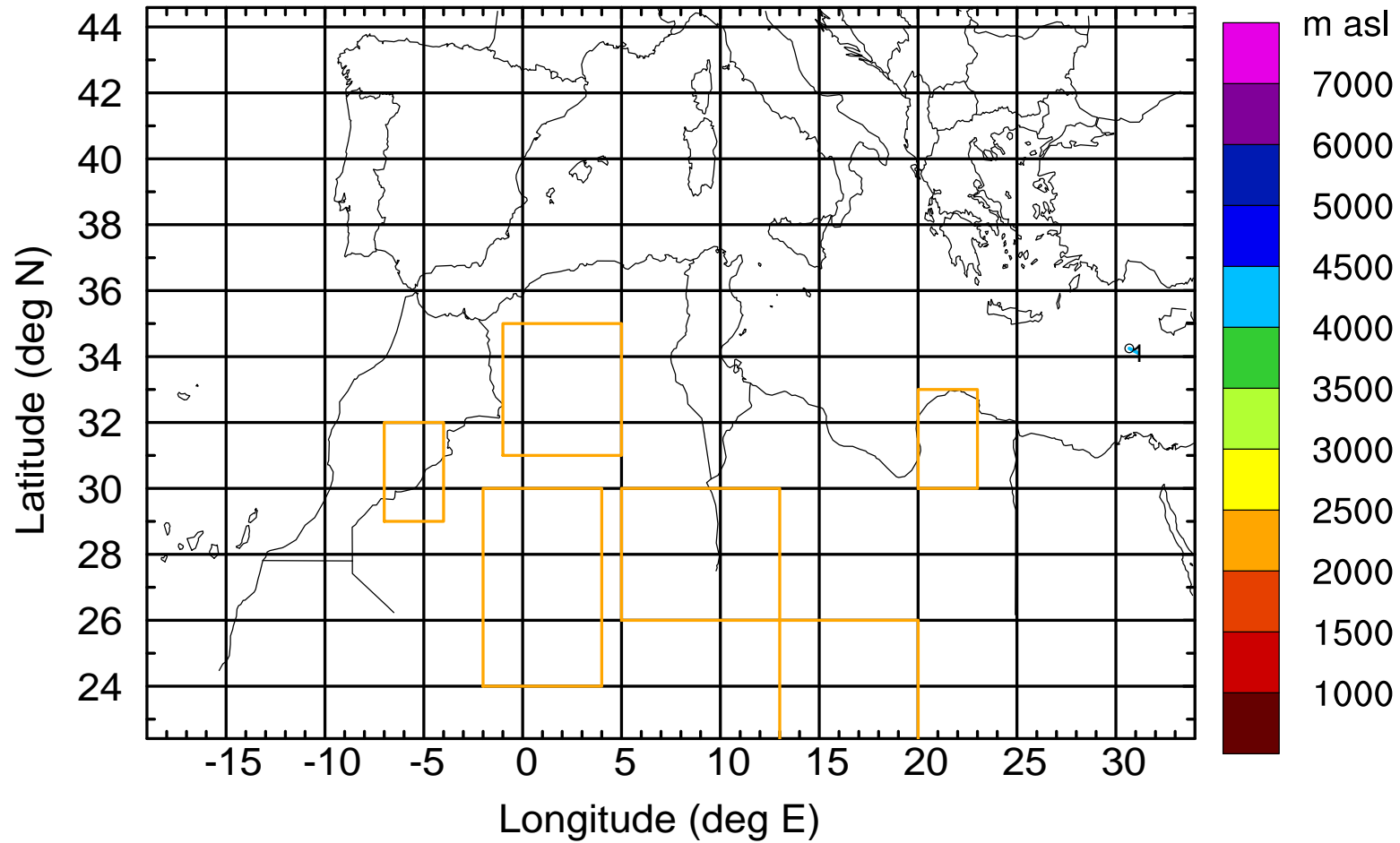






Level #17 of flight 170419b

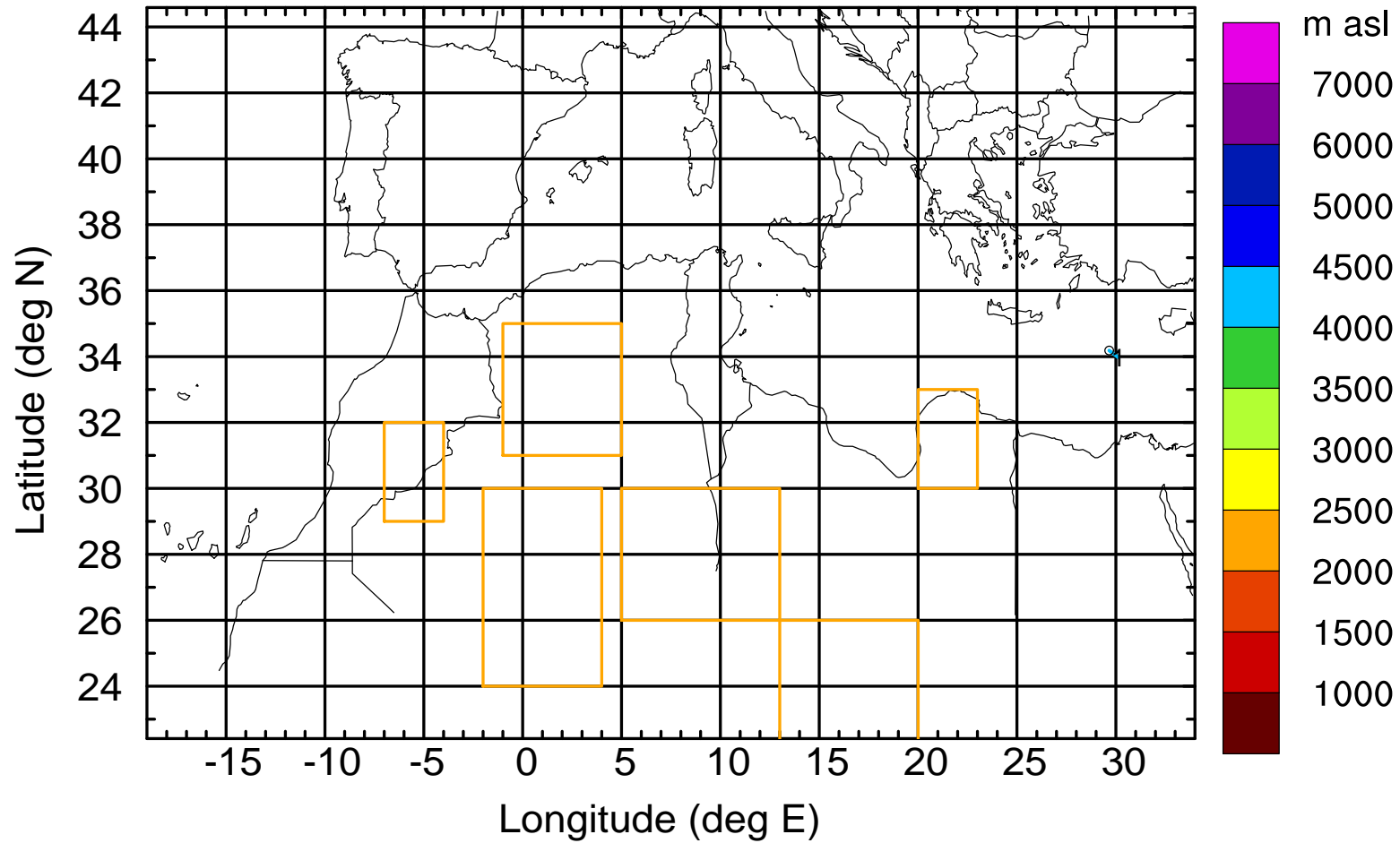
BWD 20170419/18 -03H = 19/15 UTC





Level #17 of flight 170419b

BWD 20170419/18 -05H = 19/13 UTC



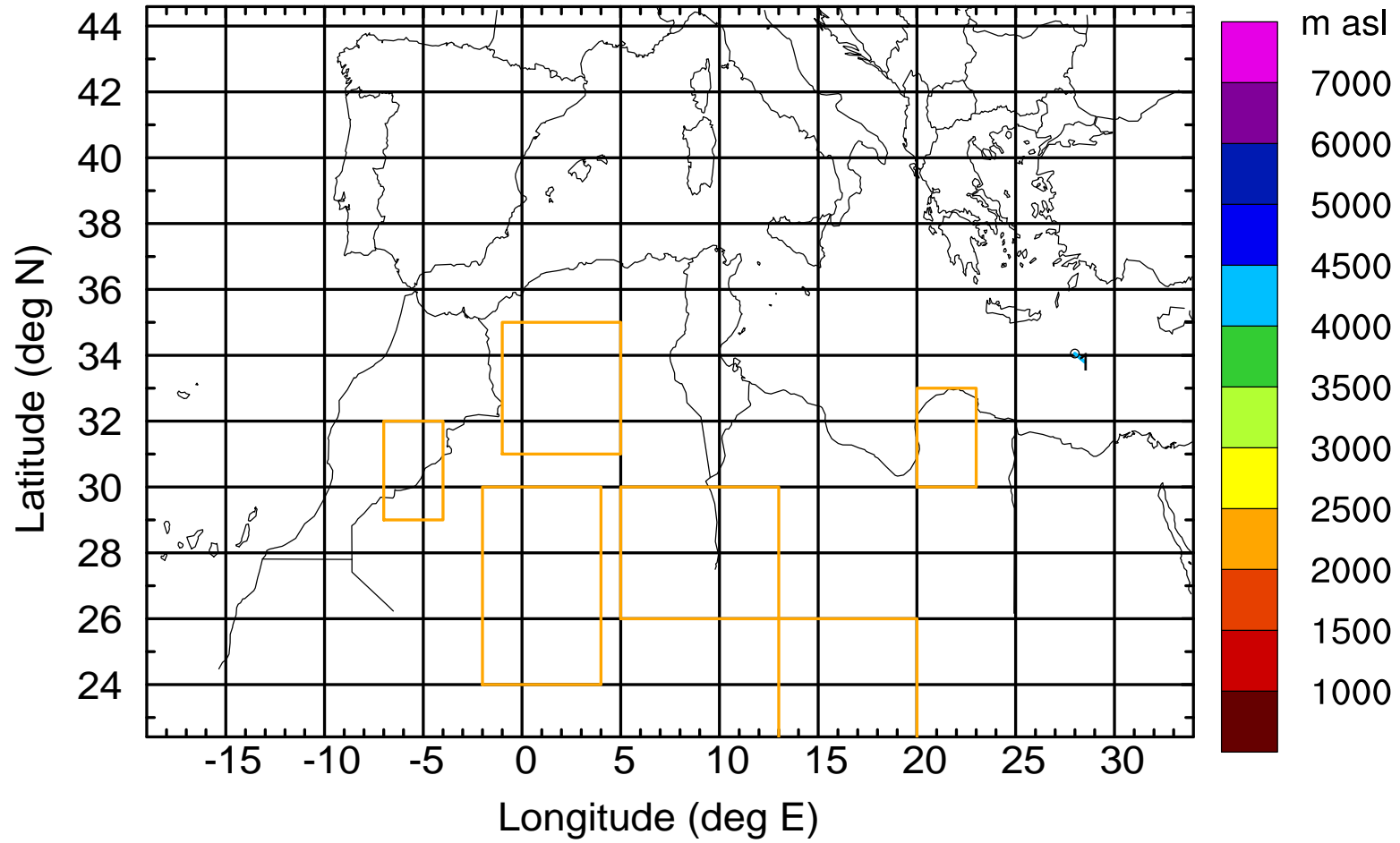






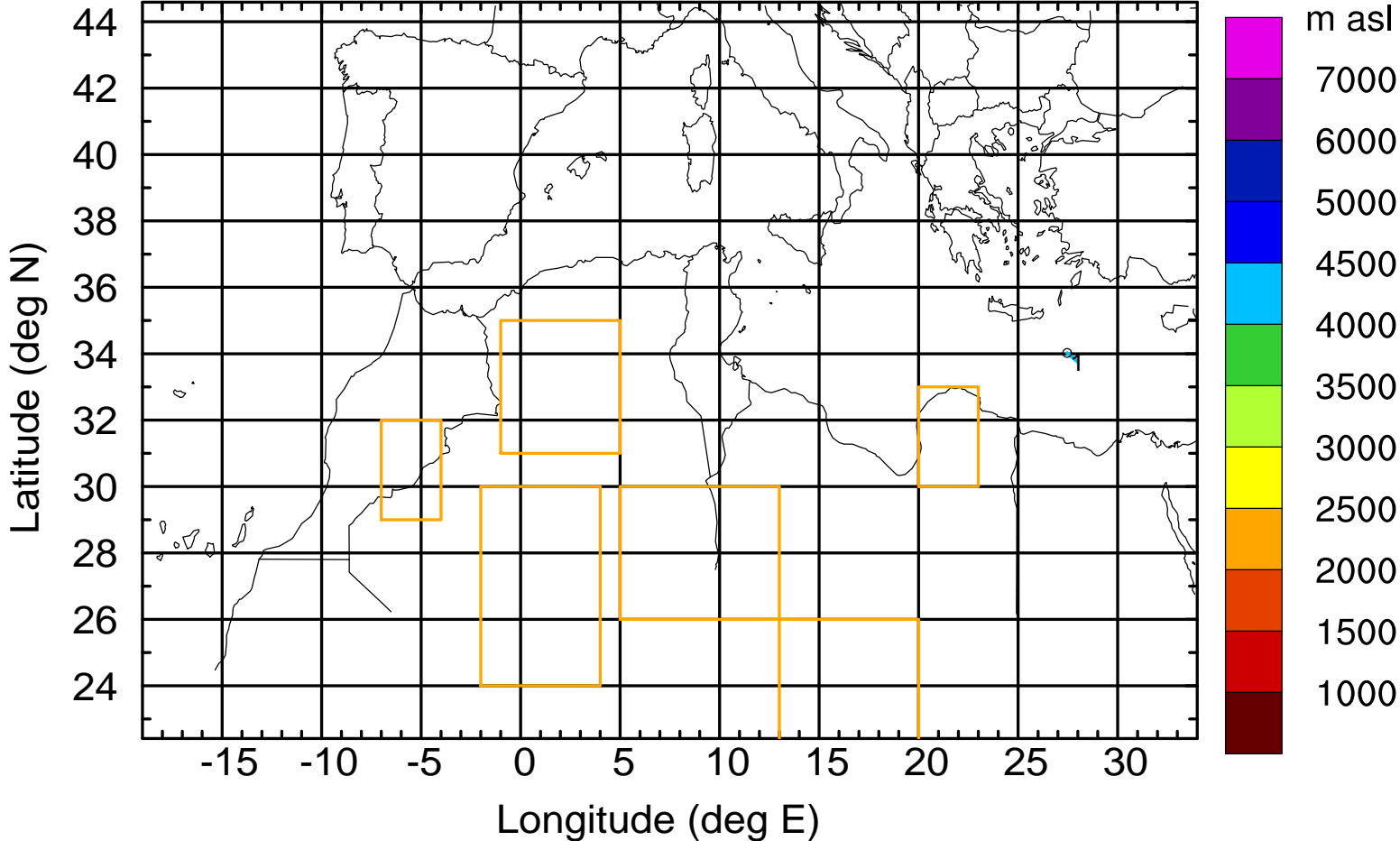
Level #17 of flight 170419b

BWD 20170419/18 -08H = 19/10 UTC



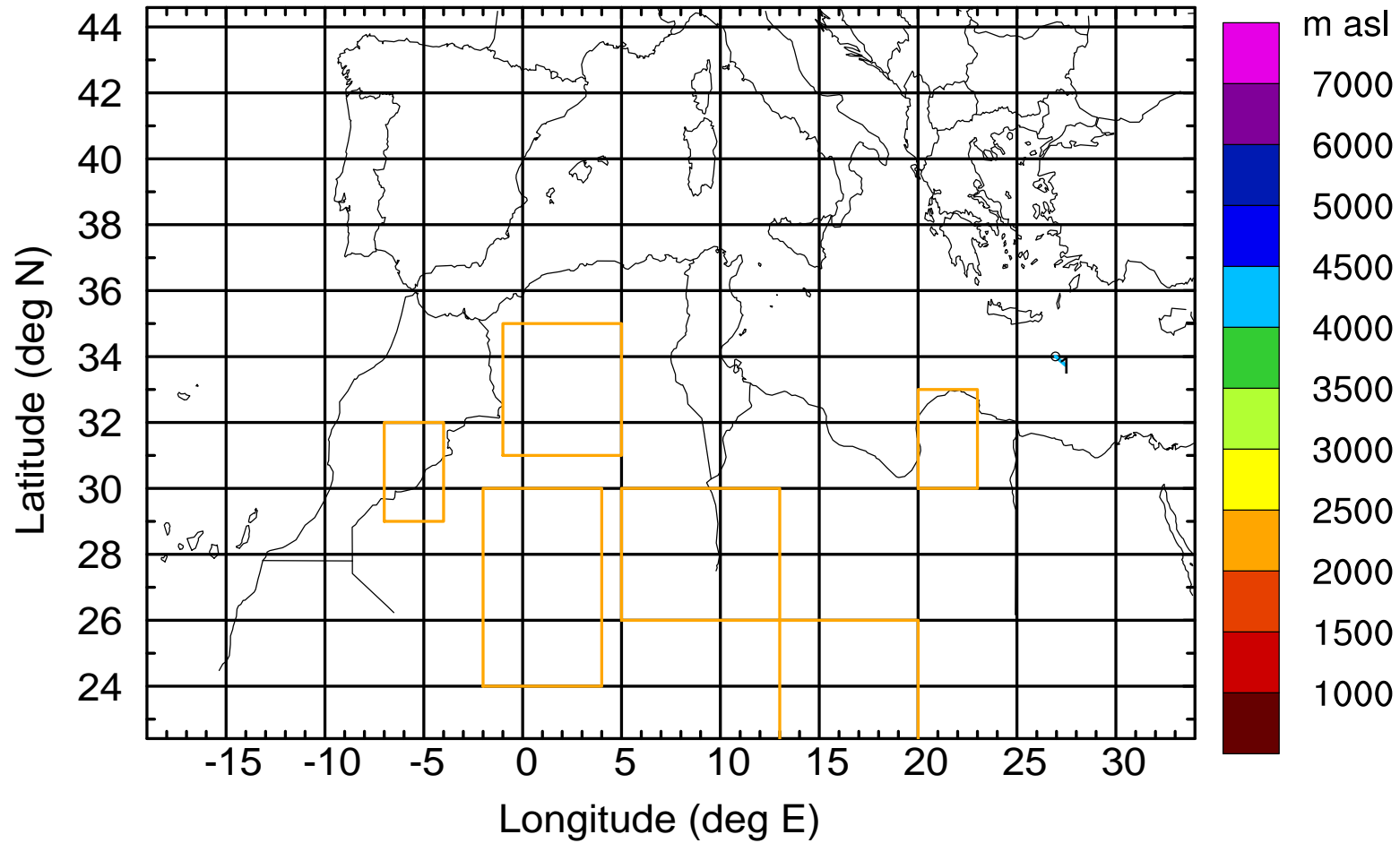
Level #17 of flight 170419b

BWD 20170419/18 -09H = 19/09 UTC



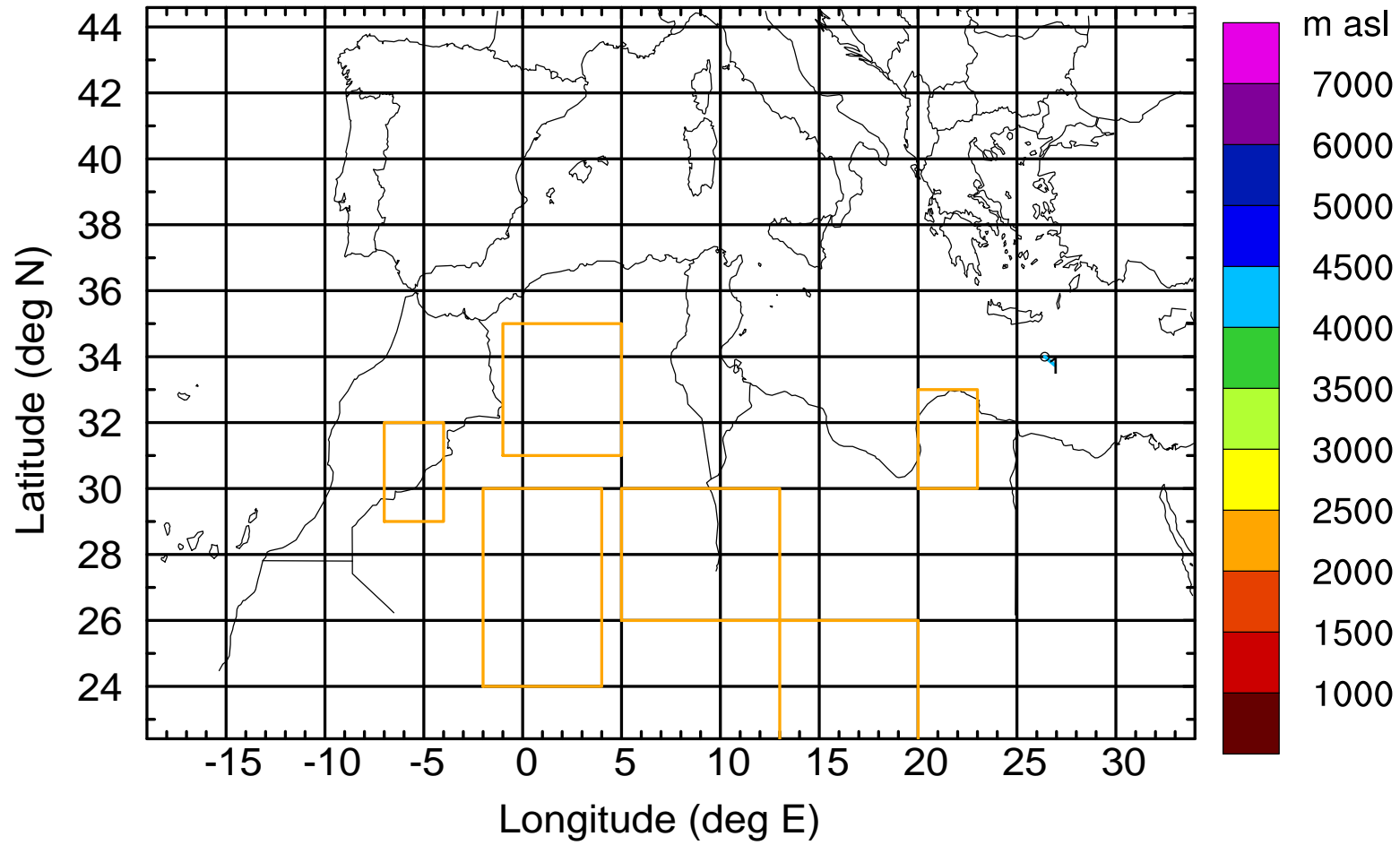
Level #17 of flight 170419b

BWD 20170419/18 -10H = 19/08 UTC



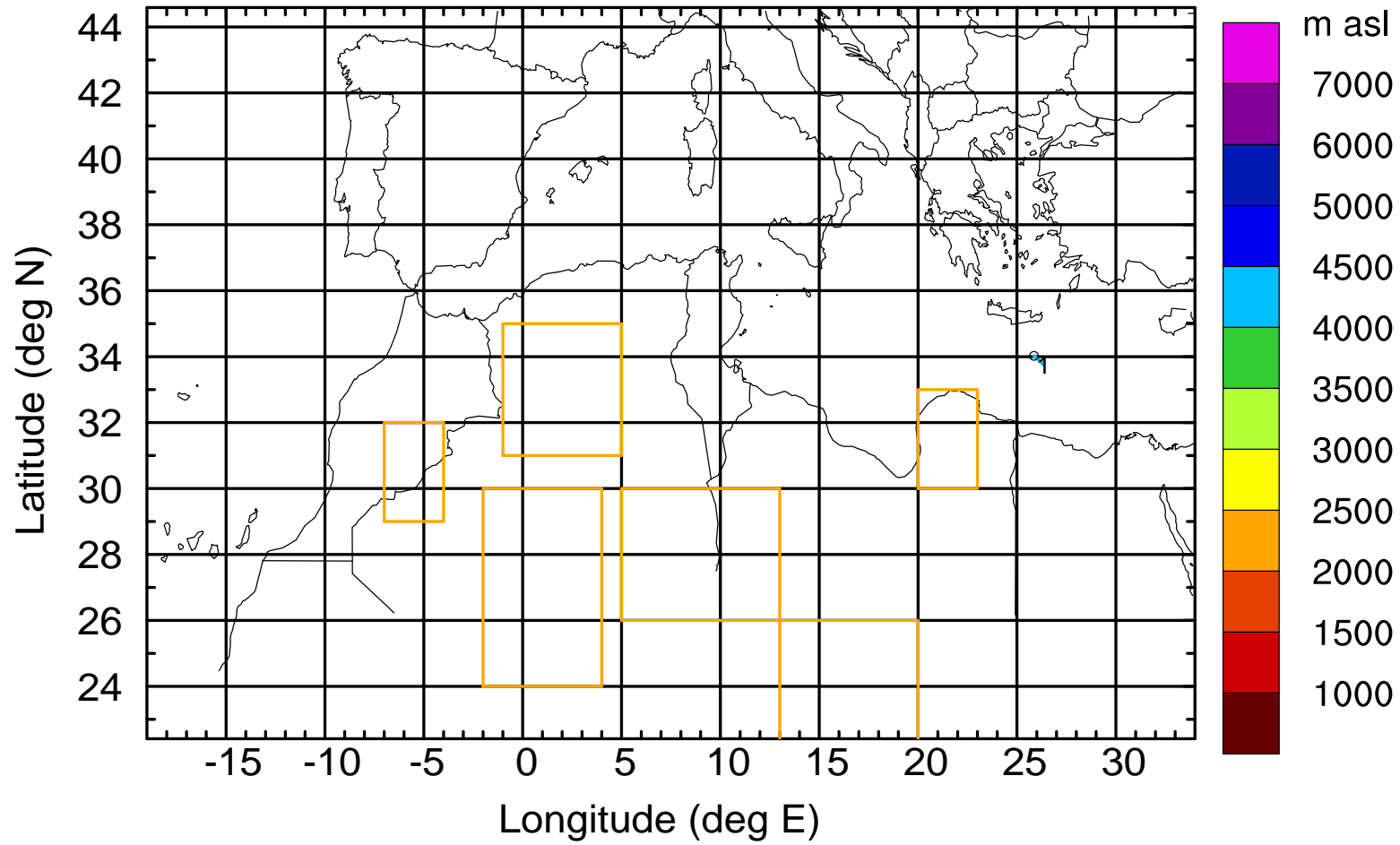
Level #17 of flight 170419b

BWD 20170419/18 -11H = 19/07 UTC



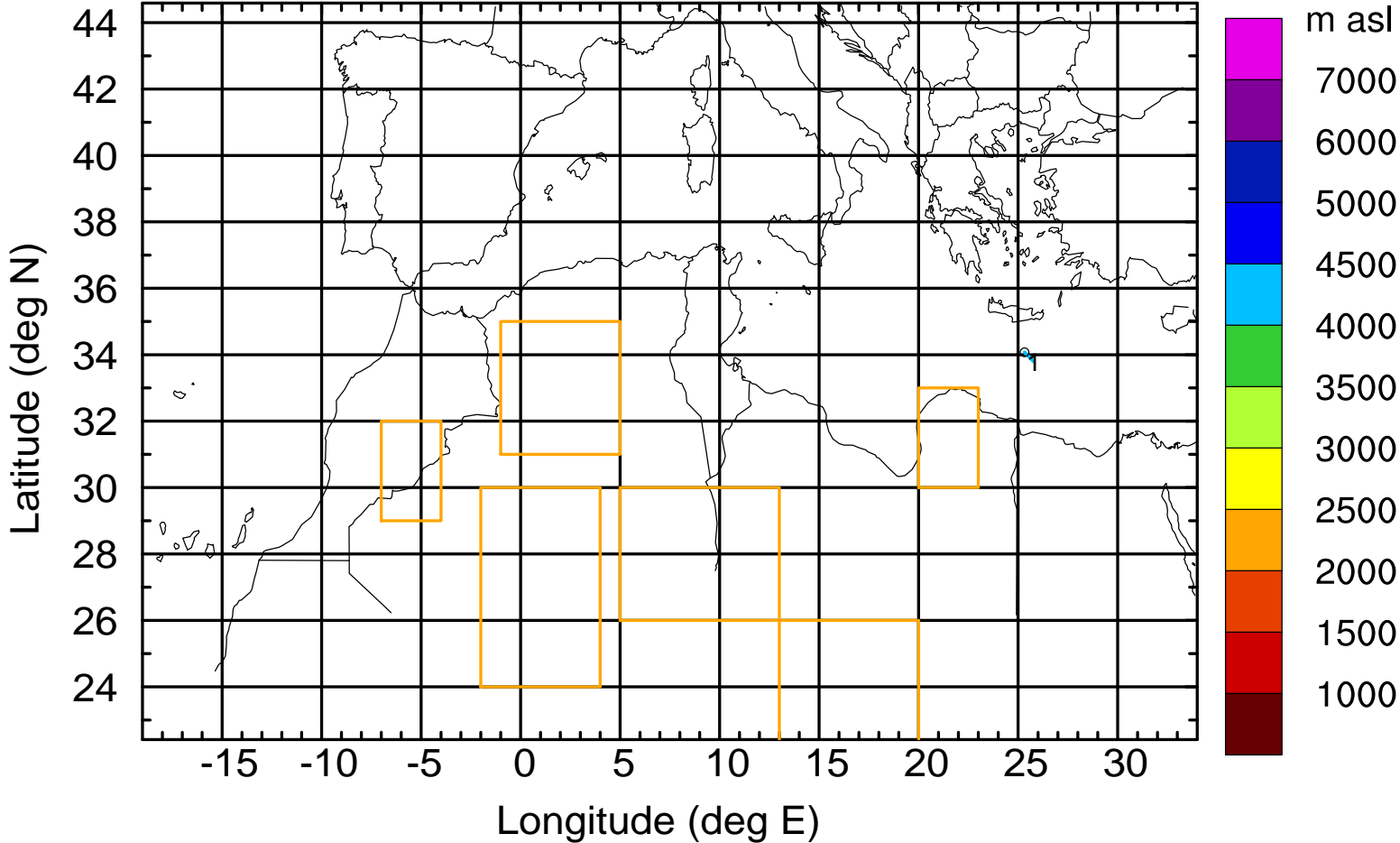
Level #17 of flight 170419b

BWD 20170419/18 -12H = 19/06 UTC



Level #17 of flight 170419b

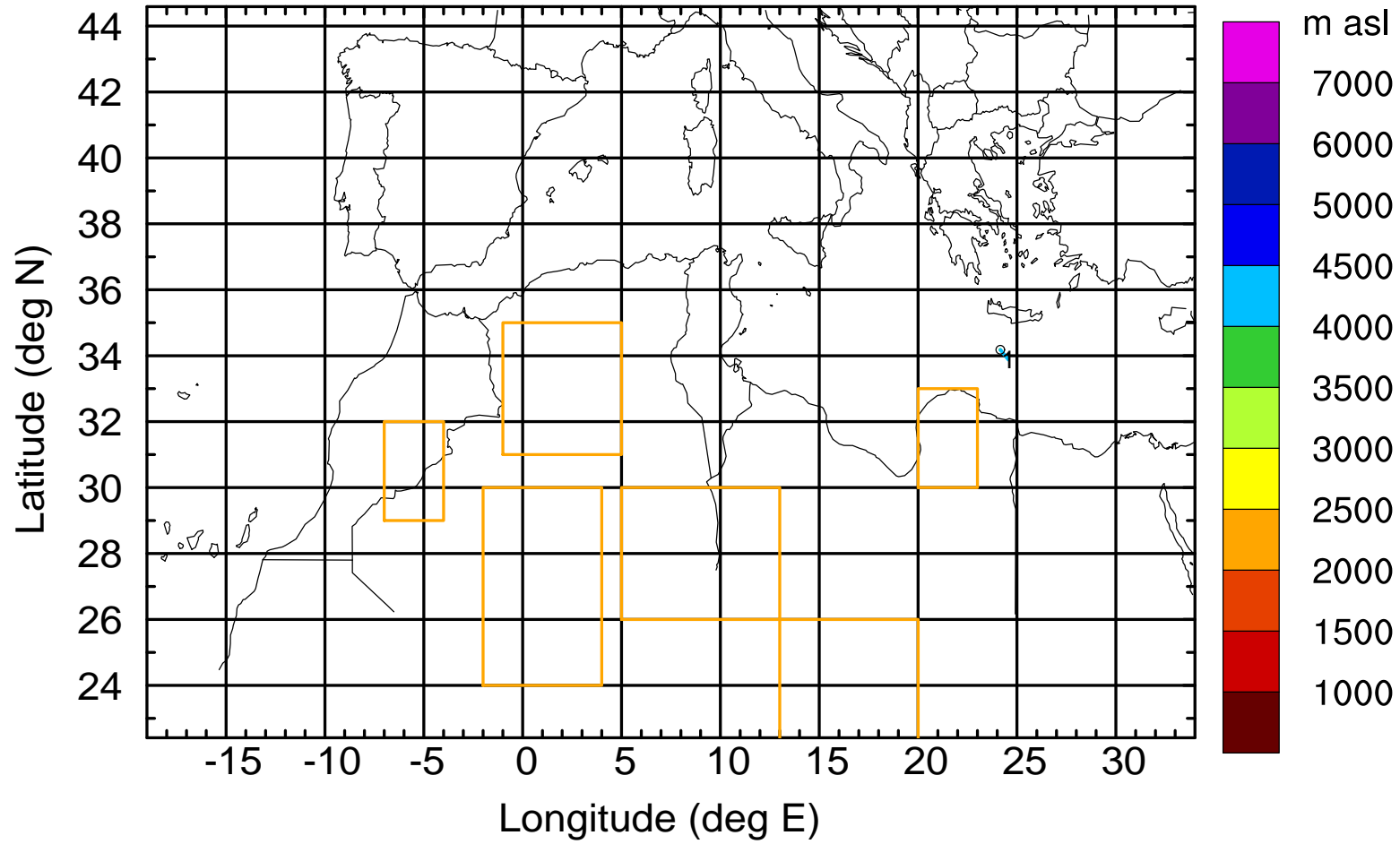
BWD 20170419/18 -13H = 19/05 UTC





Level #17 of flight 170419b

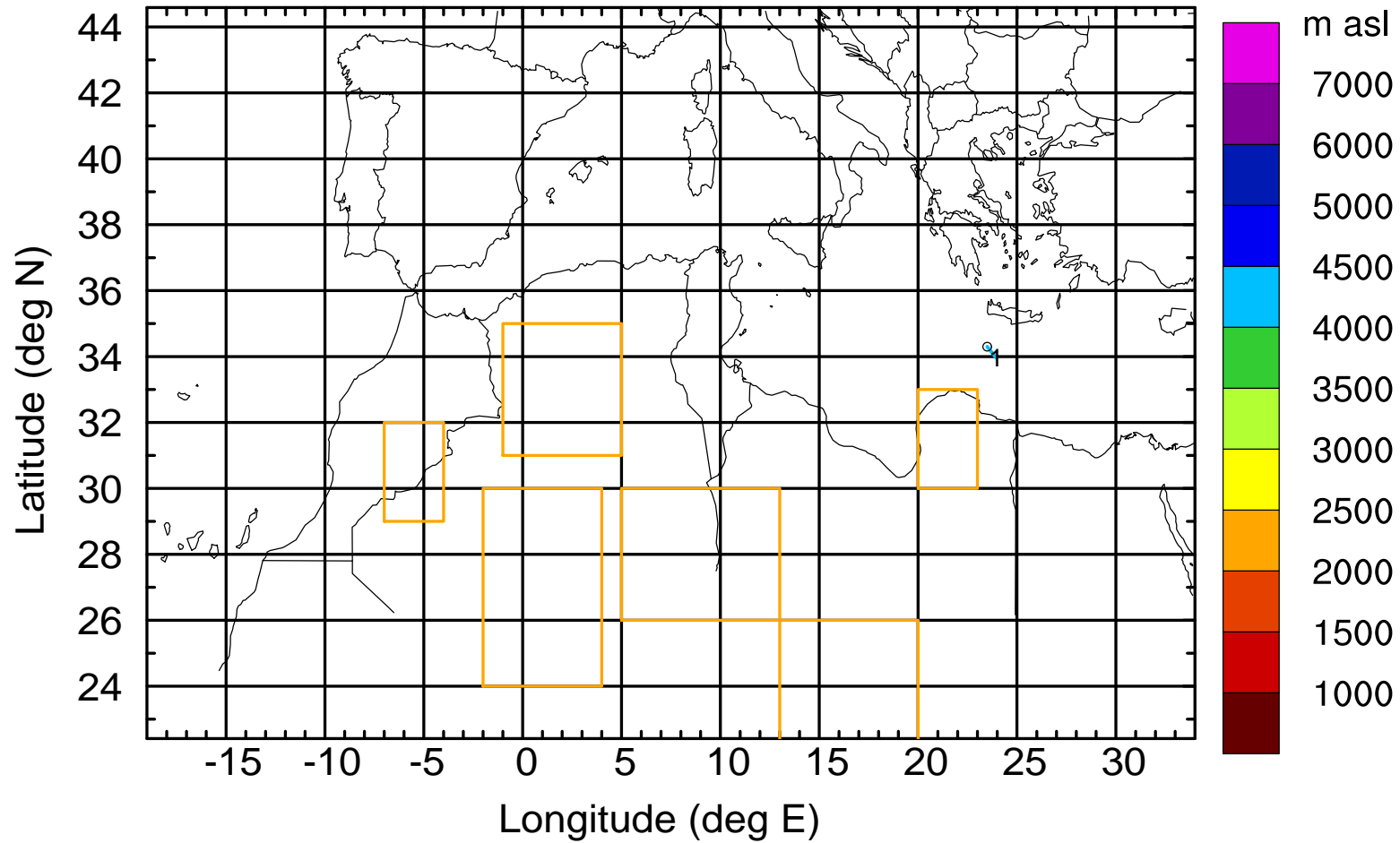
BWD 20170419/18 -15H = 19/03 UTC





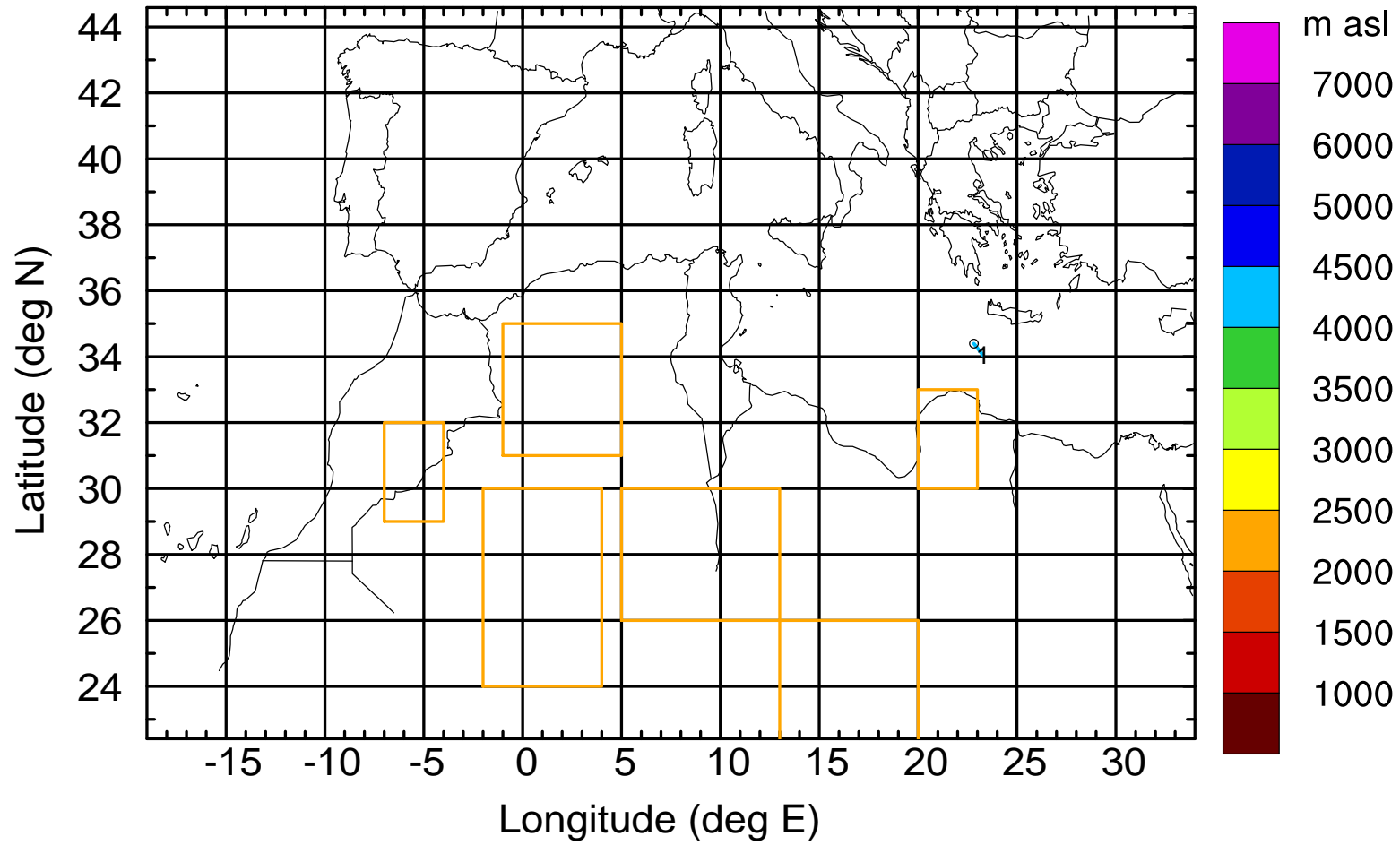
Level #17 of flight 170419b

BWD 20170419/18 -16H = 19/02 UTC



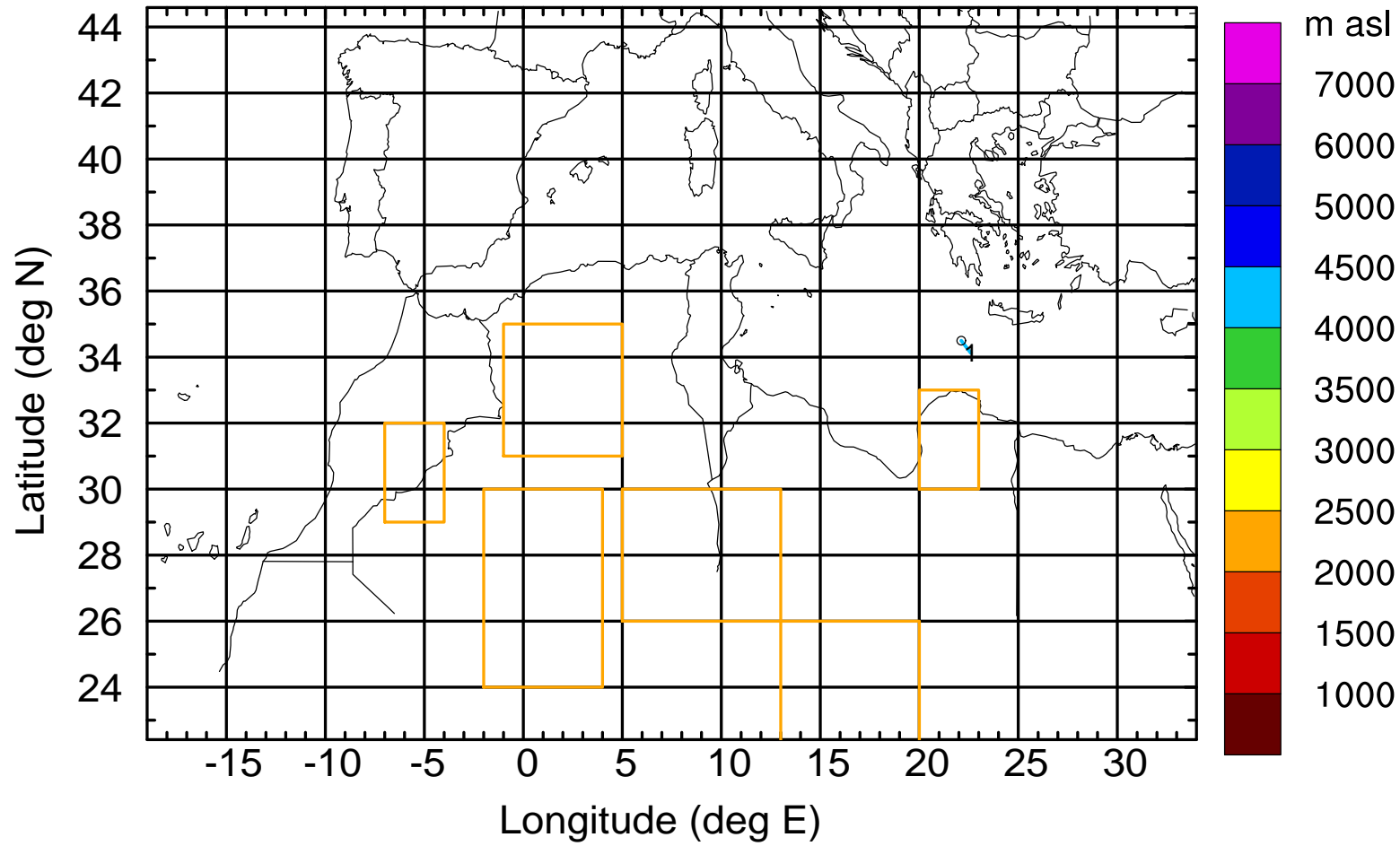
Level #17 of flight 170419b

BWD 20170419/18 -17H = 19/01 UTC



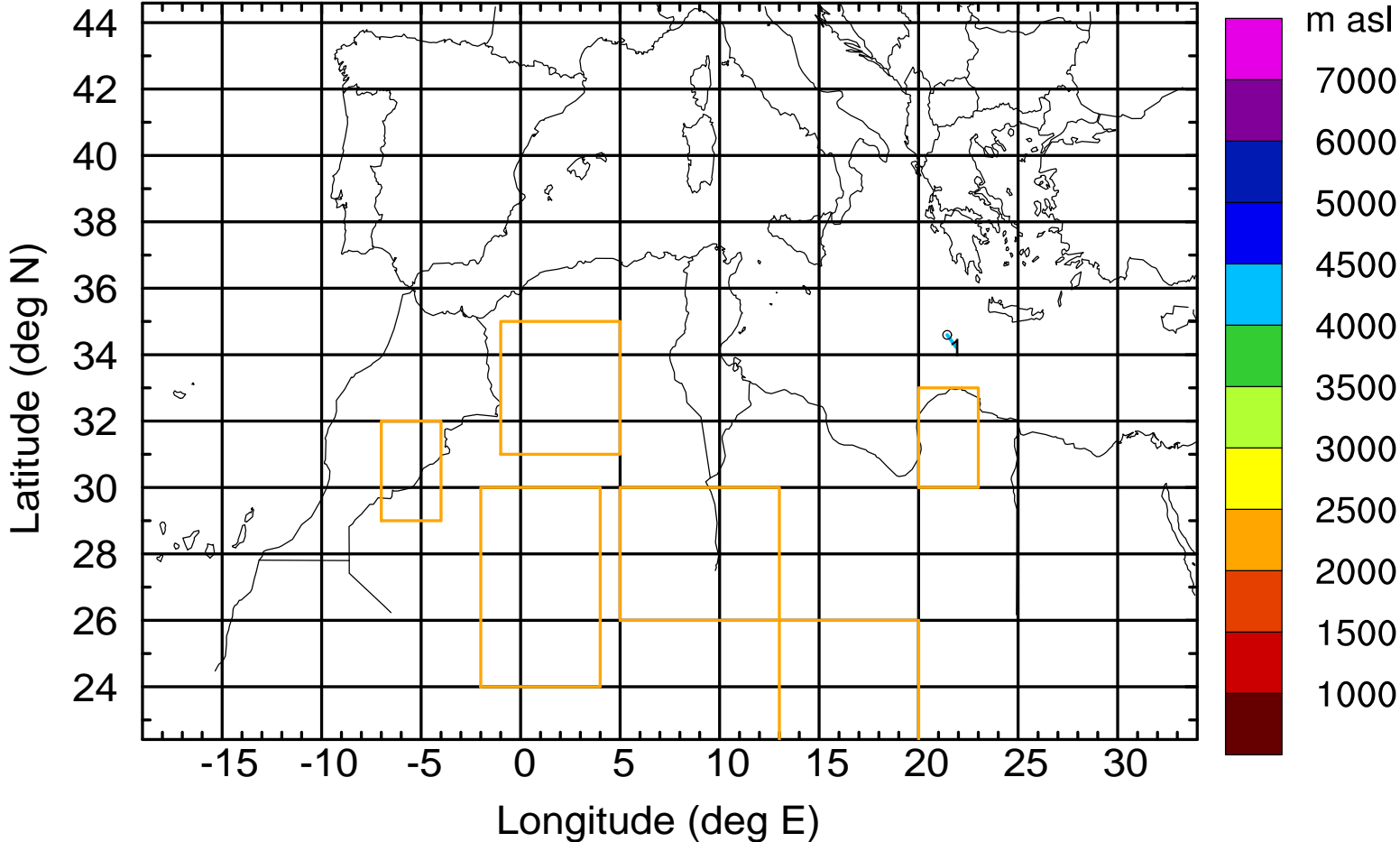
Level #17 of flight 170419b

BWD 20170419/18 -18H = 19/00 UTC



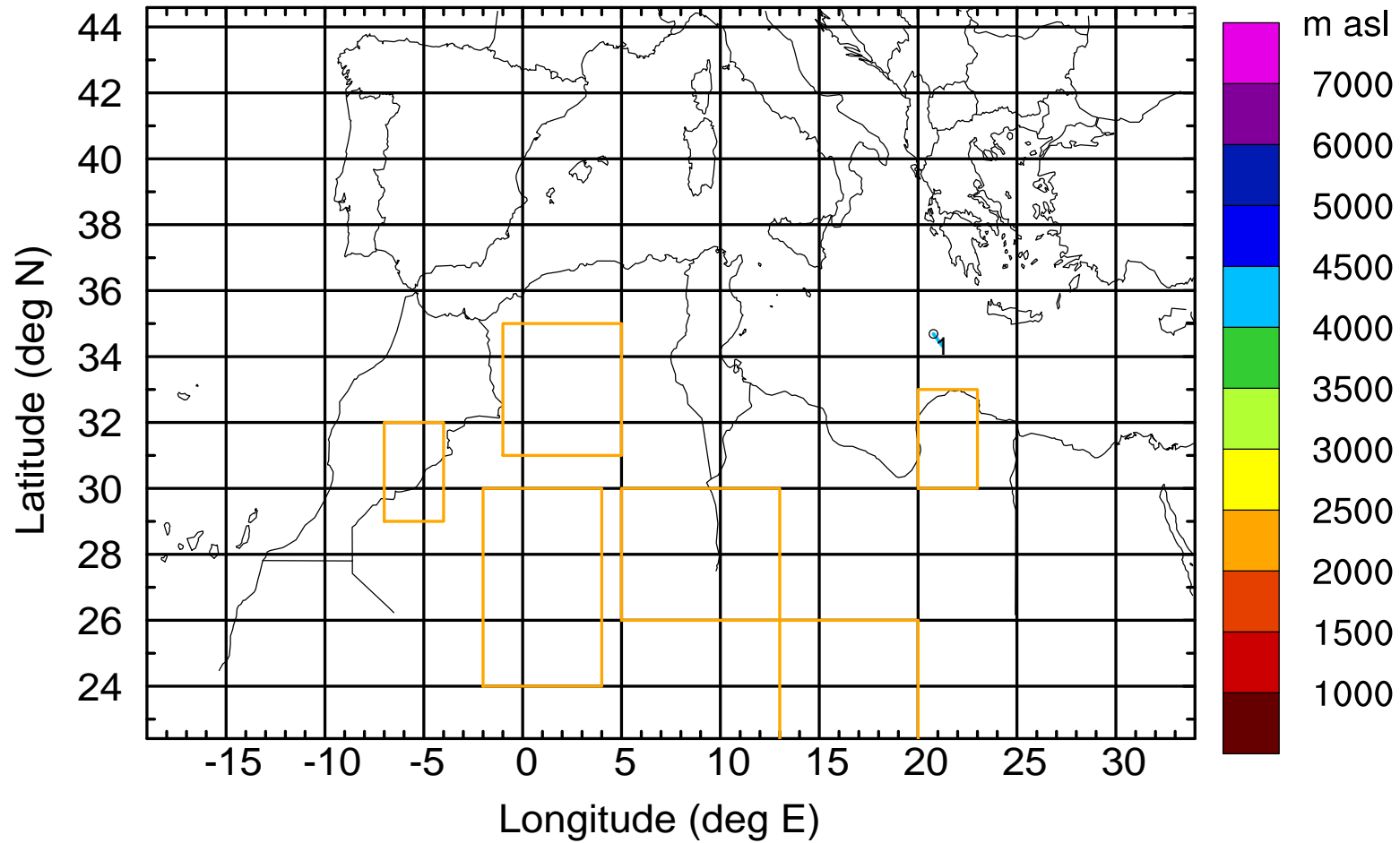
Level #17 of flight 170419b

BWD 20170419/18 -19H = 18/23 UTC



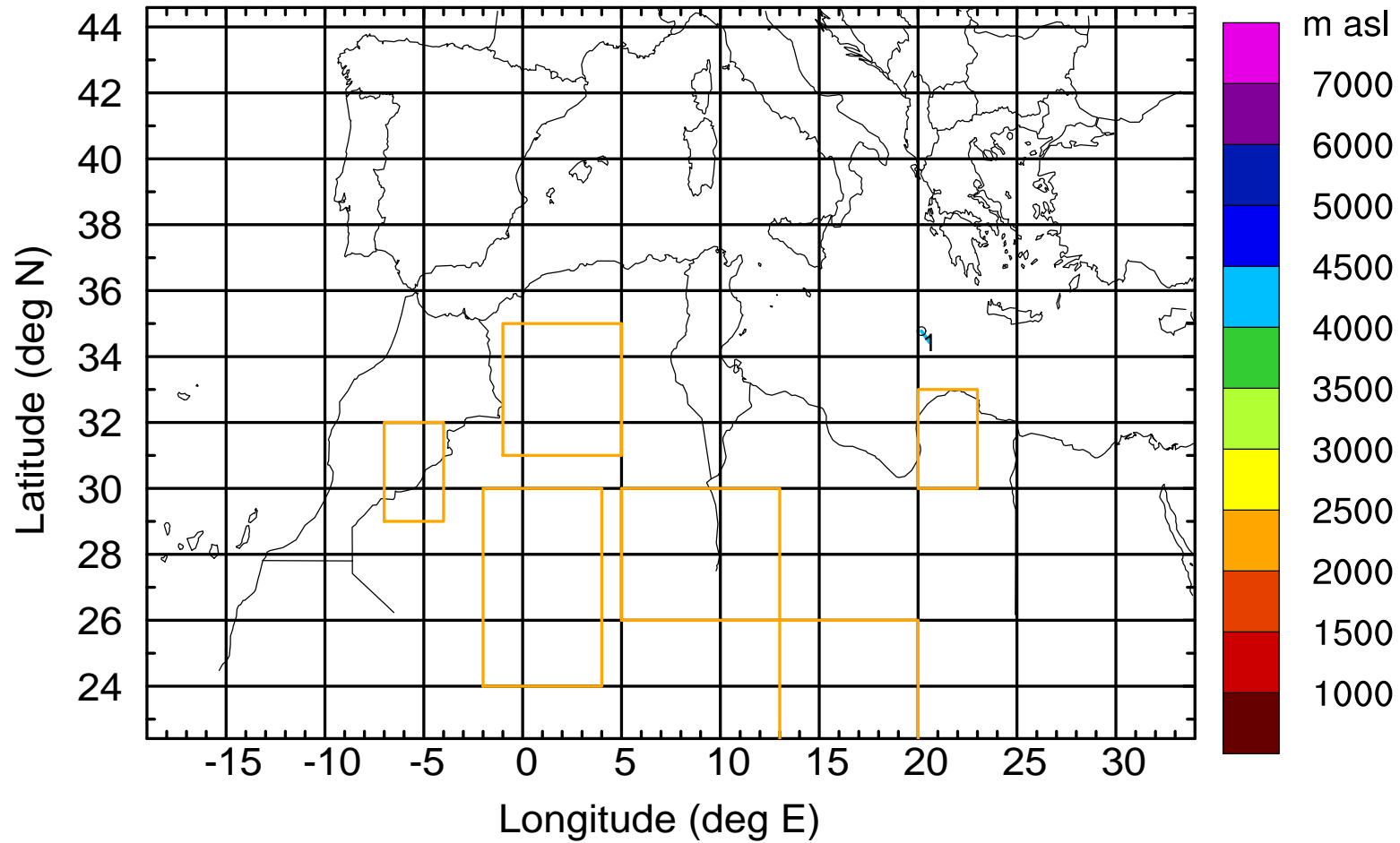
Level #17 of flight 170419b

BWD 20170419/18 -20H = 18/22 UTC



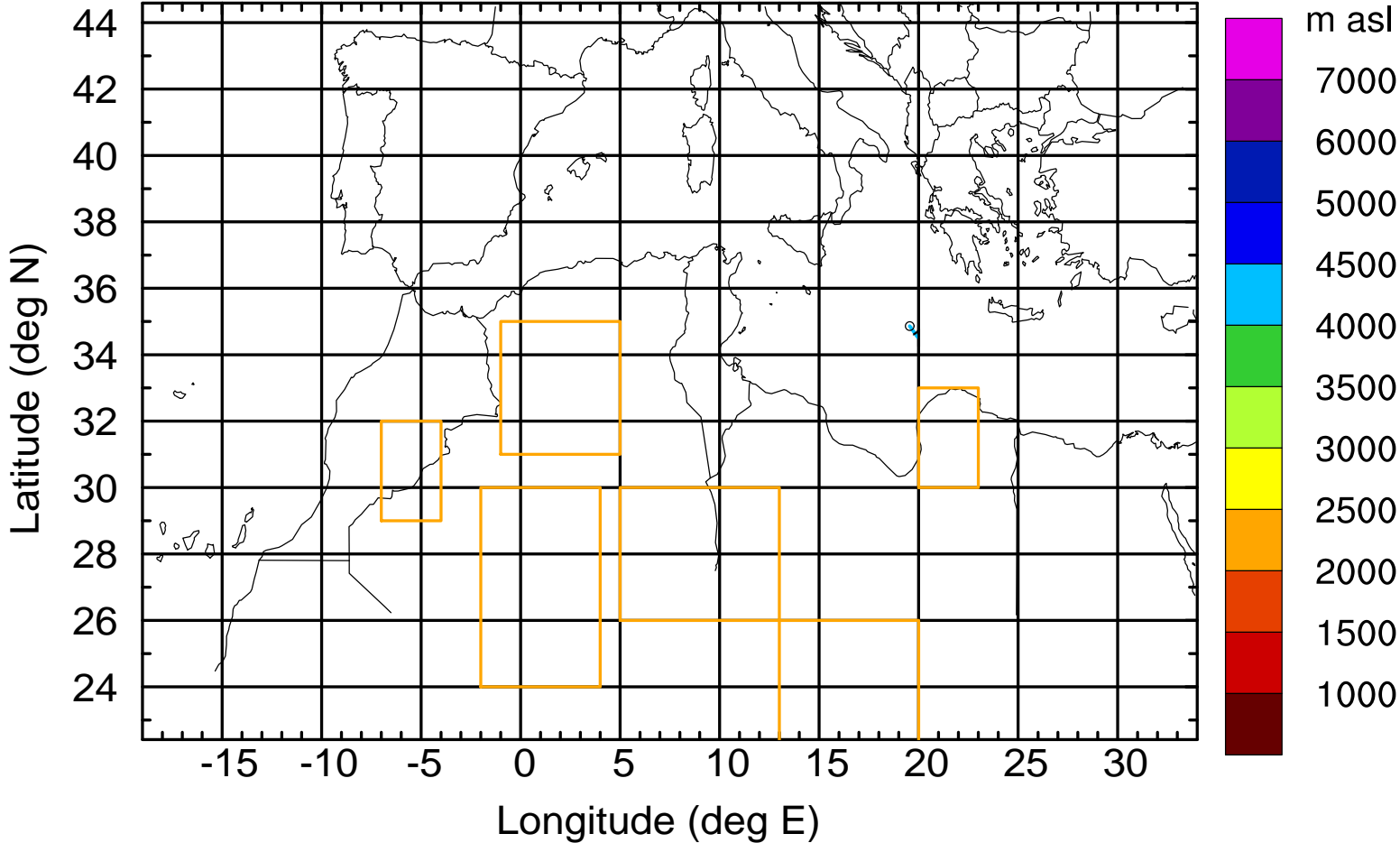
Level #17 of flight 170419b

BWD 20170419/18 -21H = 18/21 UTC



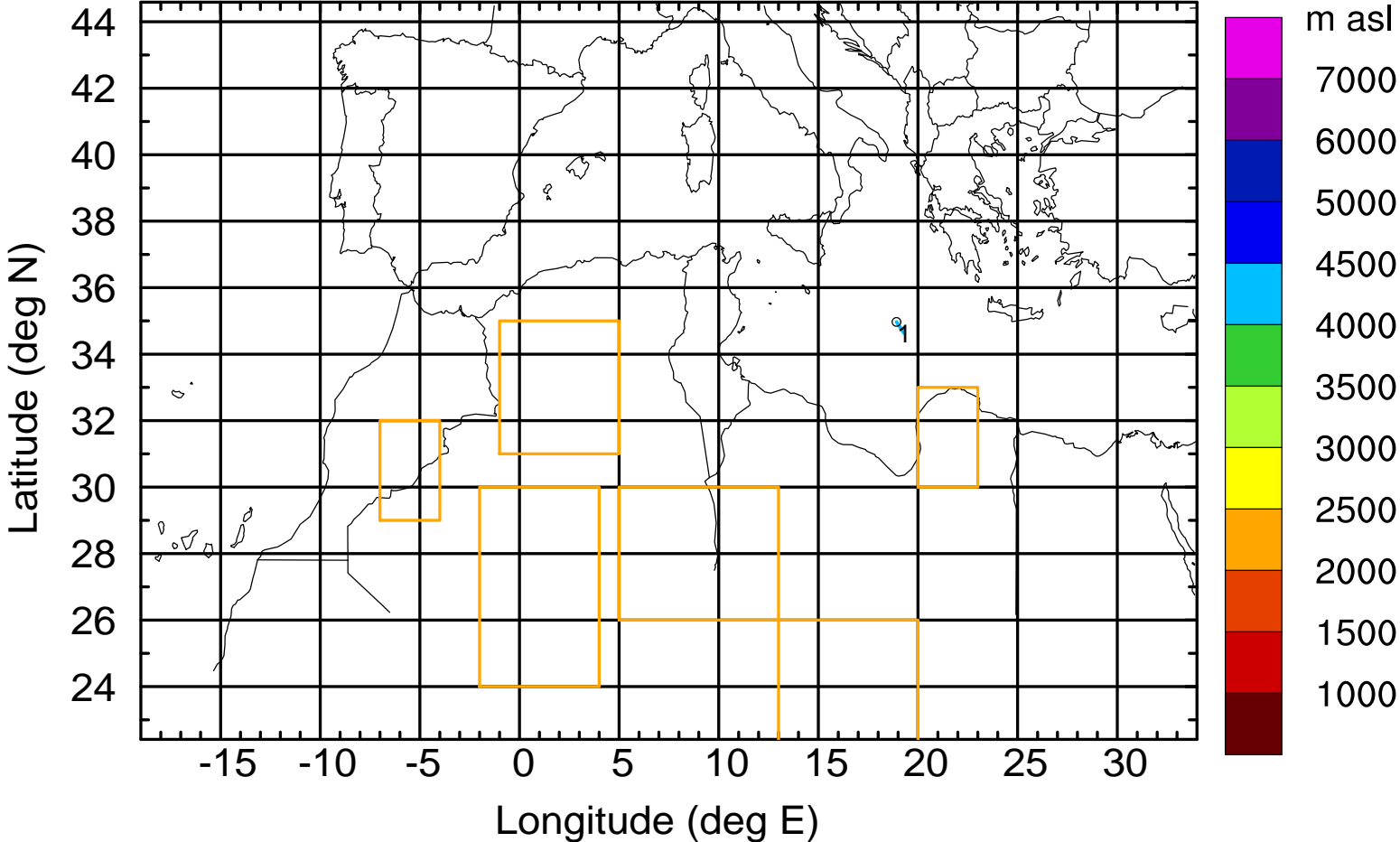
Level #17 of flight 170419b

BWD 20170419/18 -22H = 18/20 UTC



Level #17 of flight 170419b

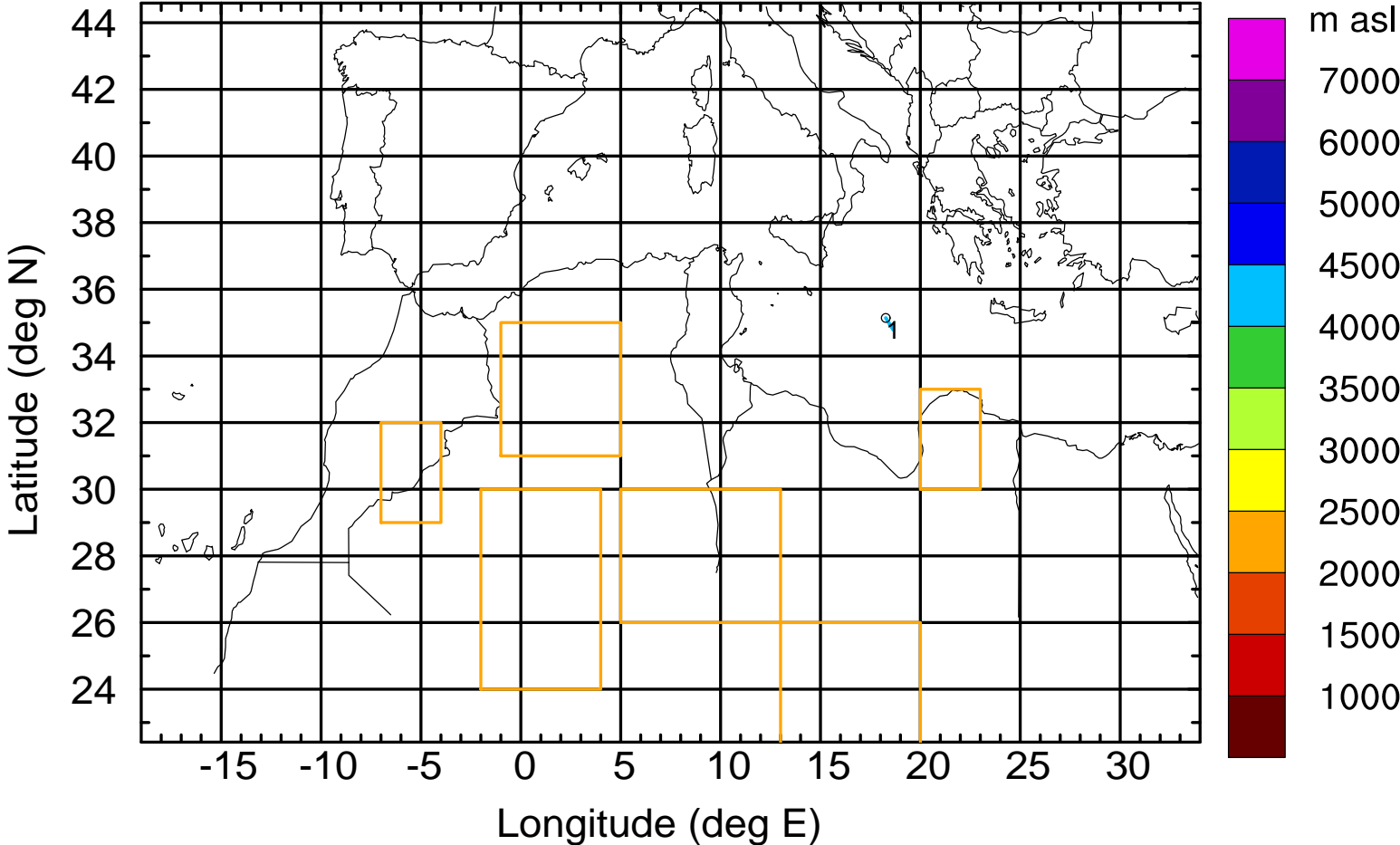
BWD 20170419/18 -23H = 18/19 UTC





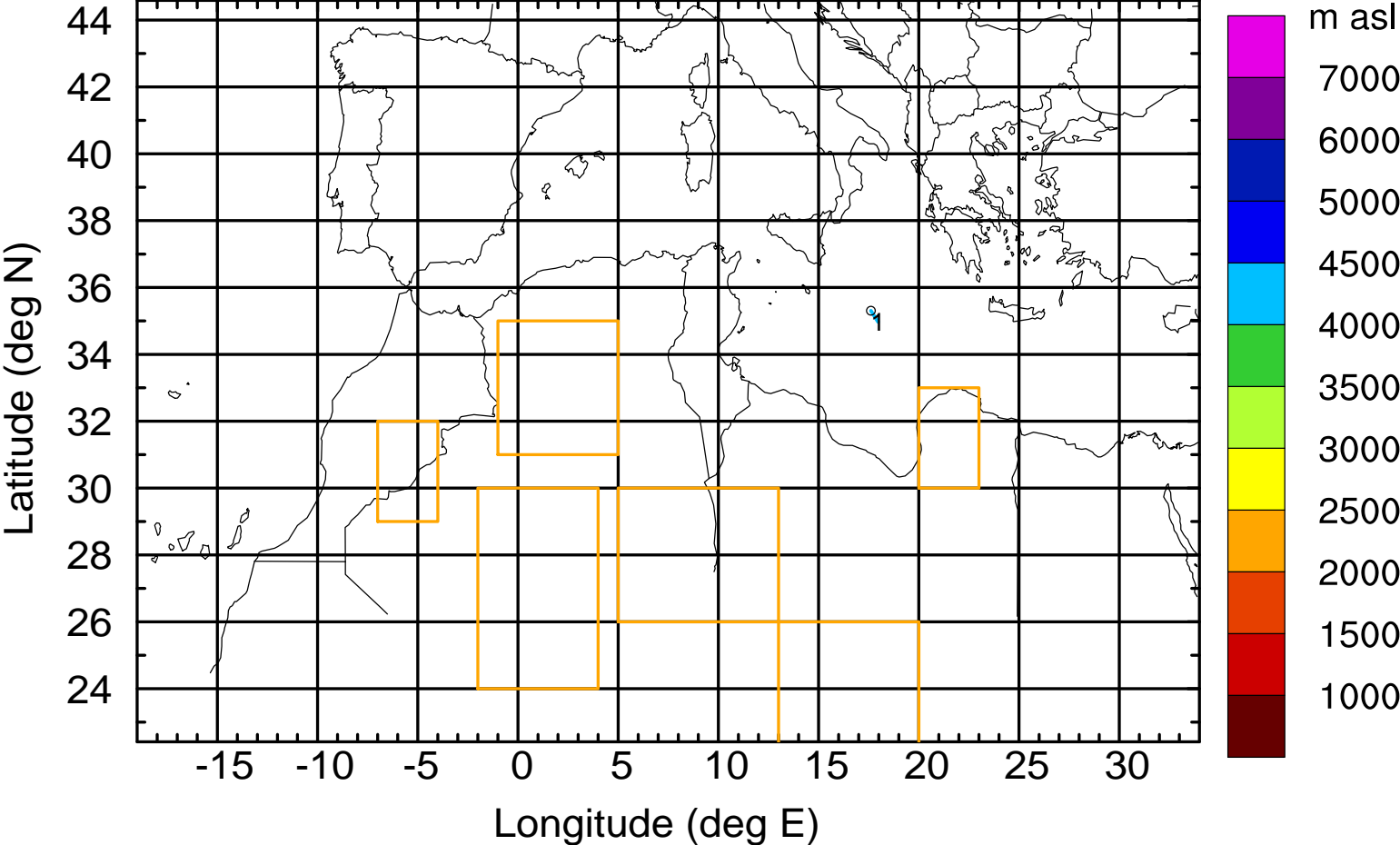
Level #17 of flight 170419b

BWD 20170419/18 -24H = 18/18 UTC



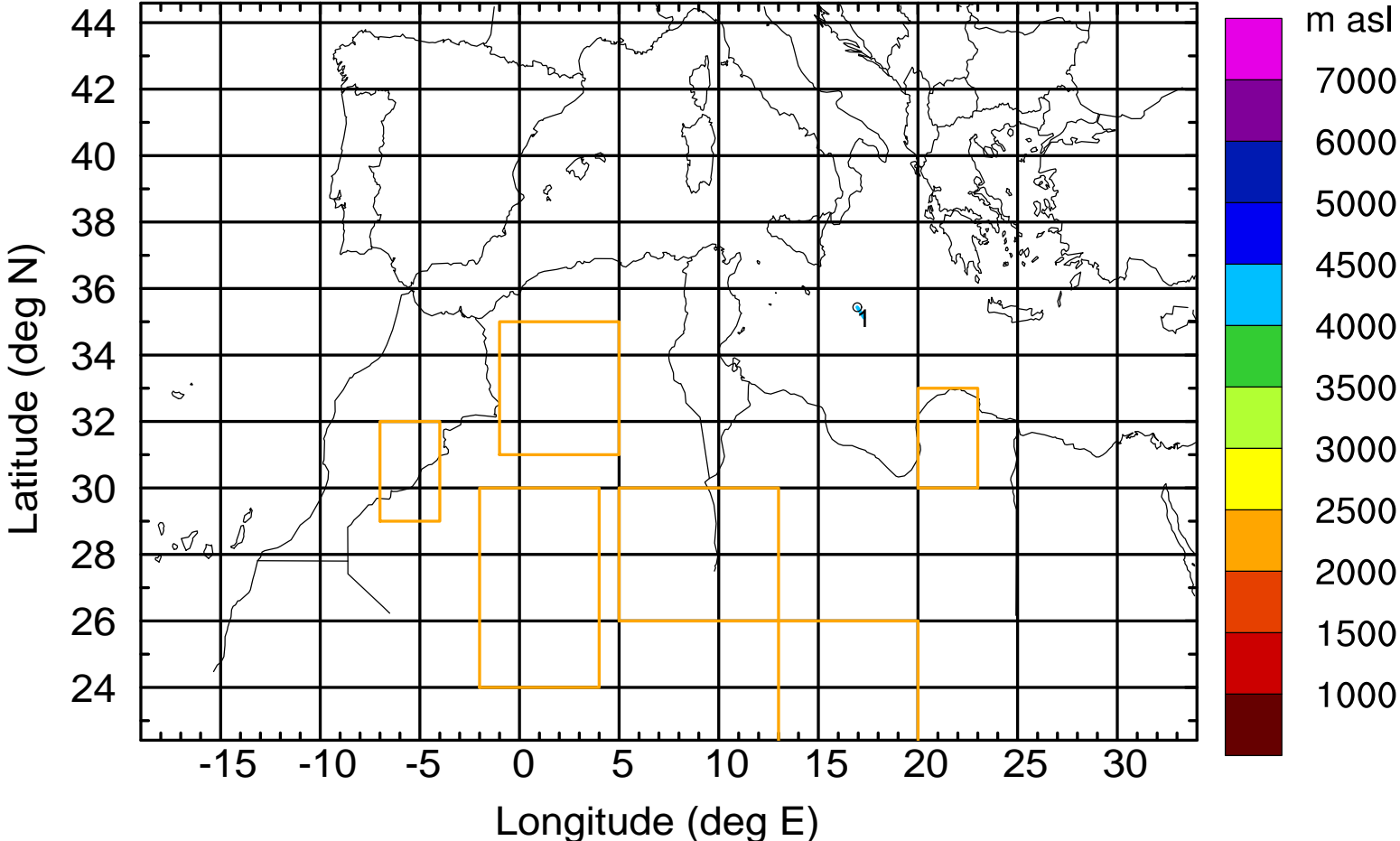
Level #17 of flight 170419b

BWD 20170419/18 -25H = 18/17 UTC



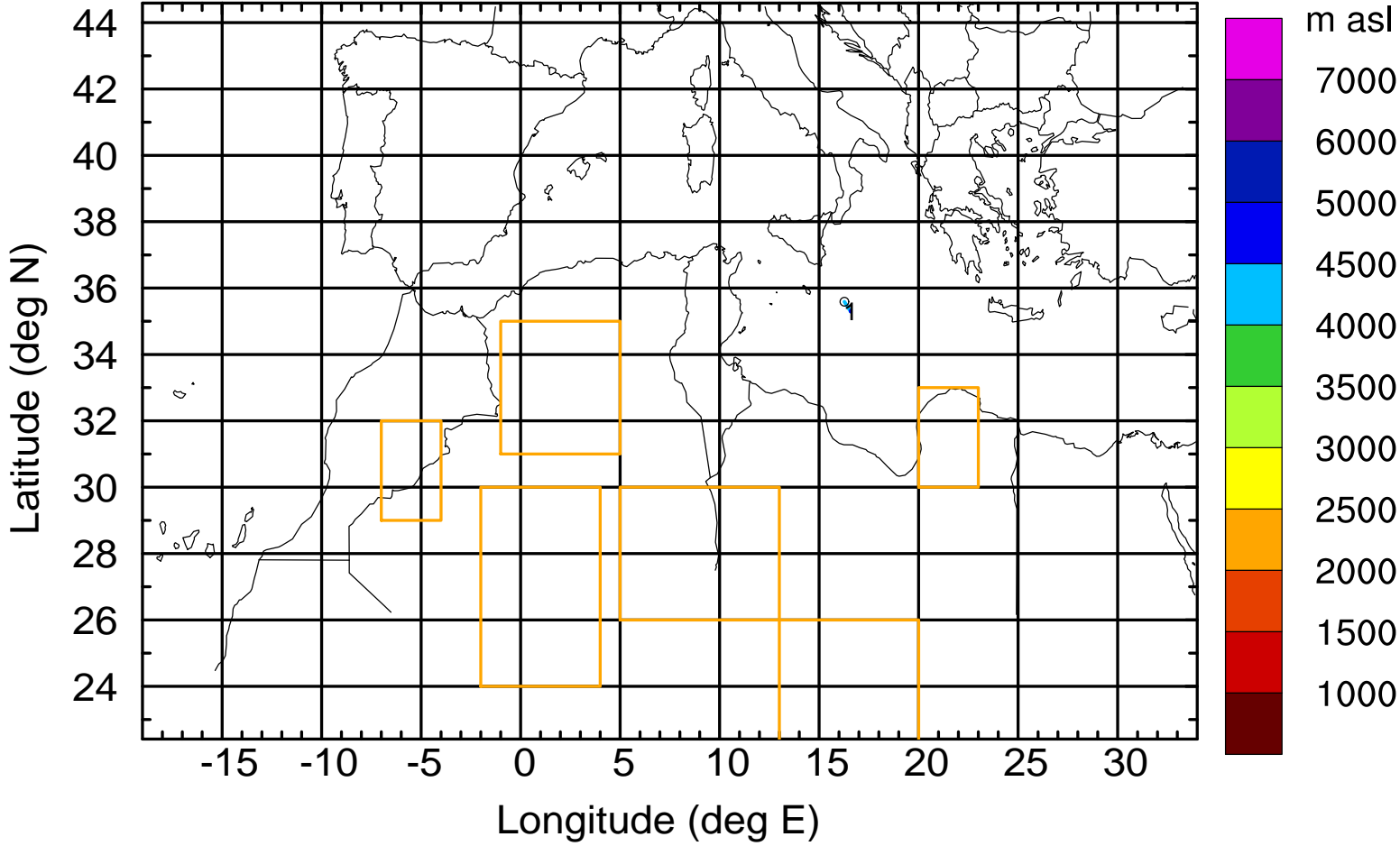
Level #17 of flight 170419b

BWD 20170419/18 -26H = 18/16 UTC



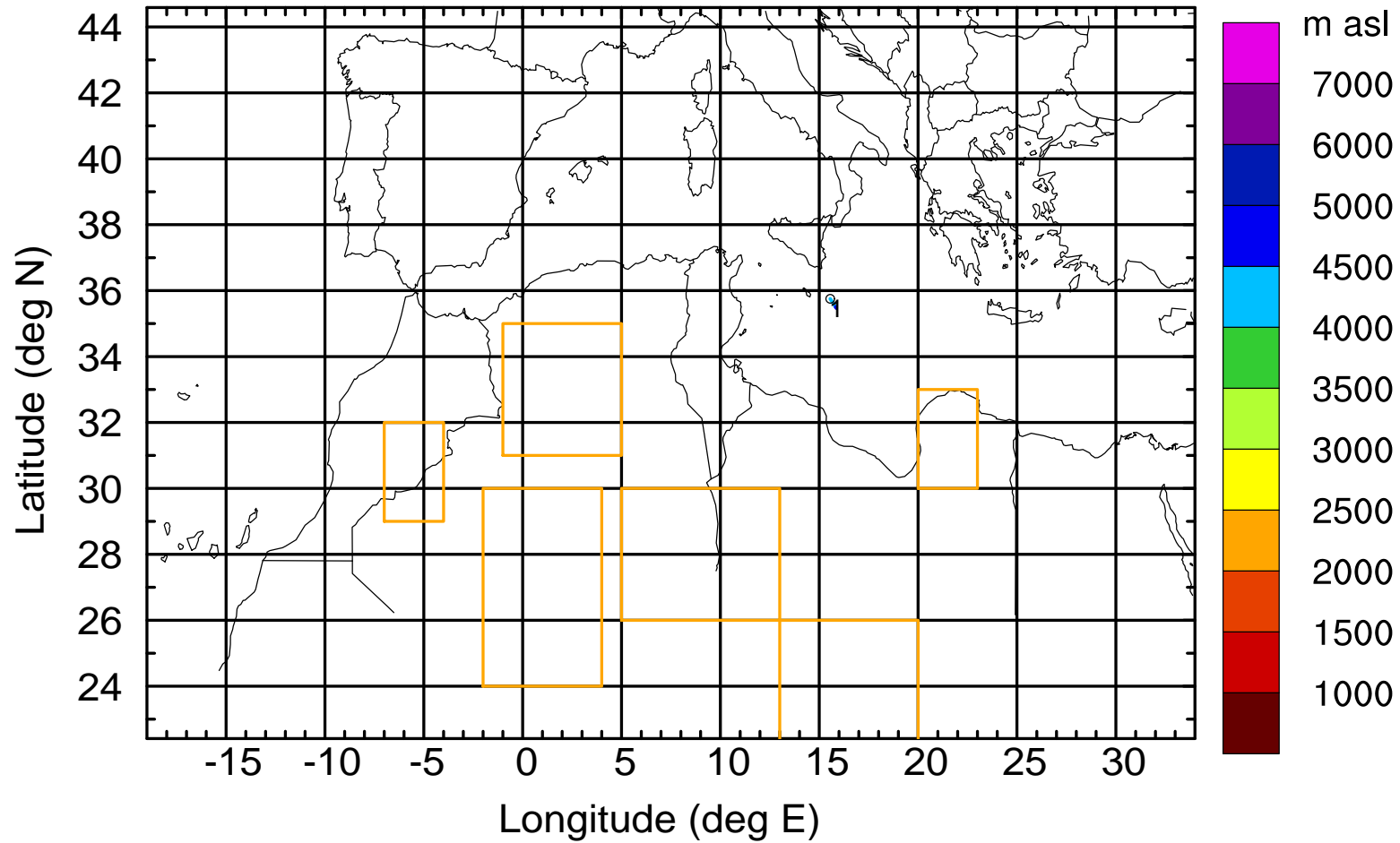
Level #17 of flight 170419b

BWD 20170419/18 -27H = 18/15 UTC



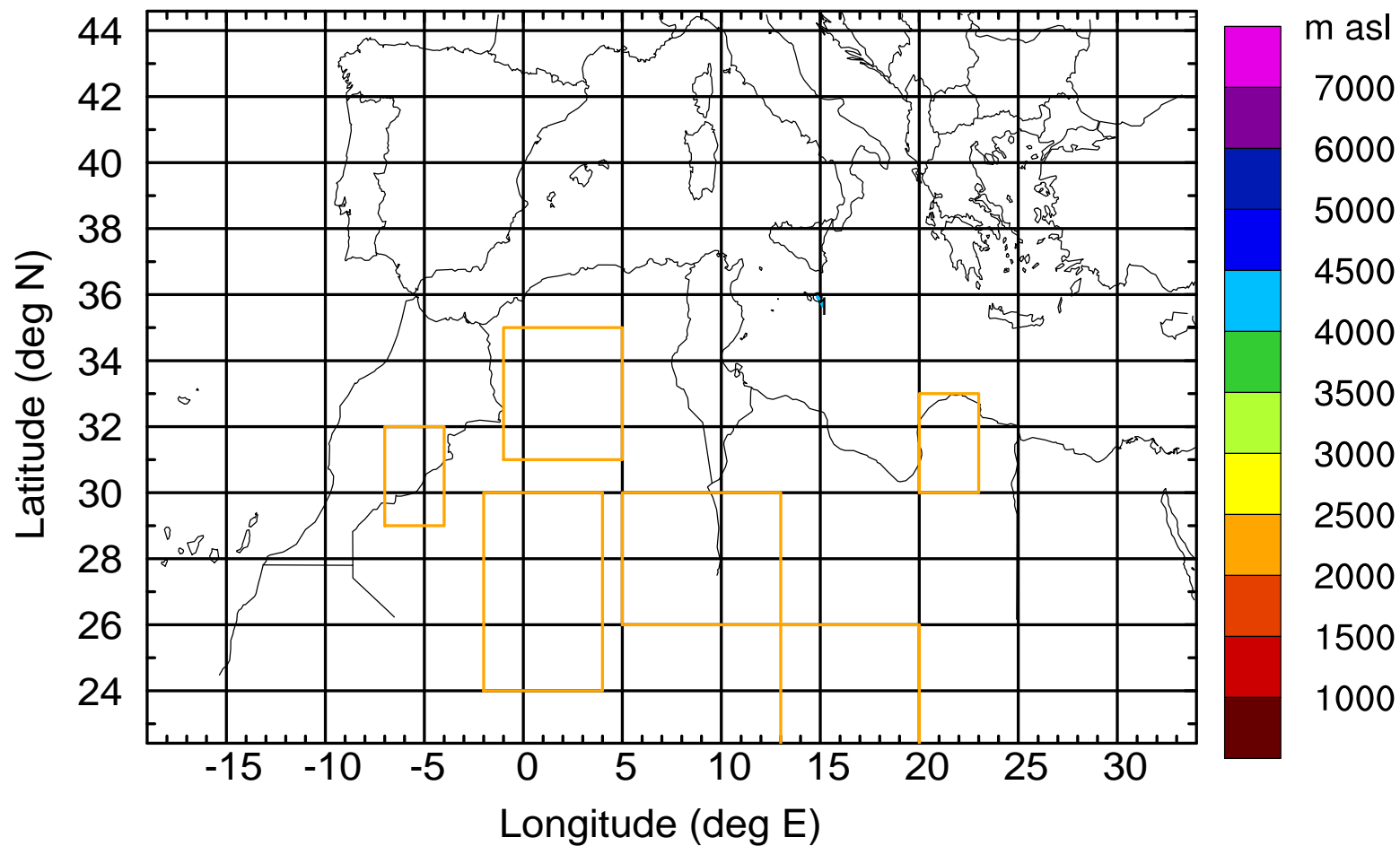
Level #17 of flight 170419b

BWD 20170419/18 -28H = 18/14 UTC



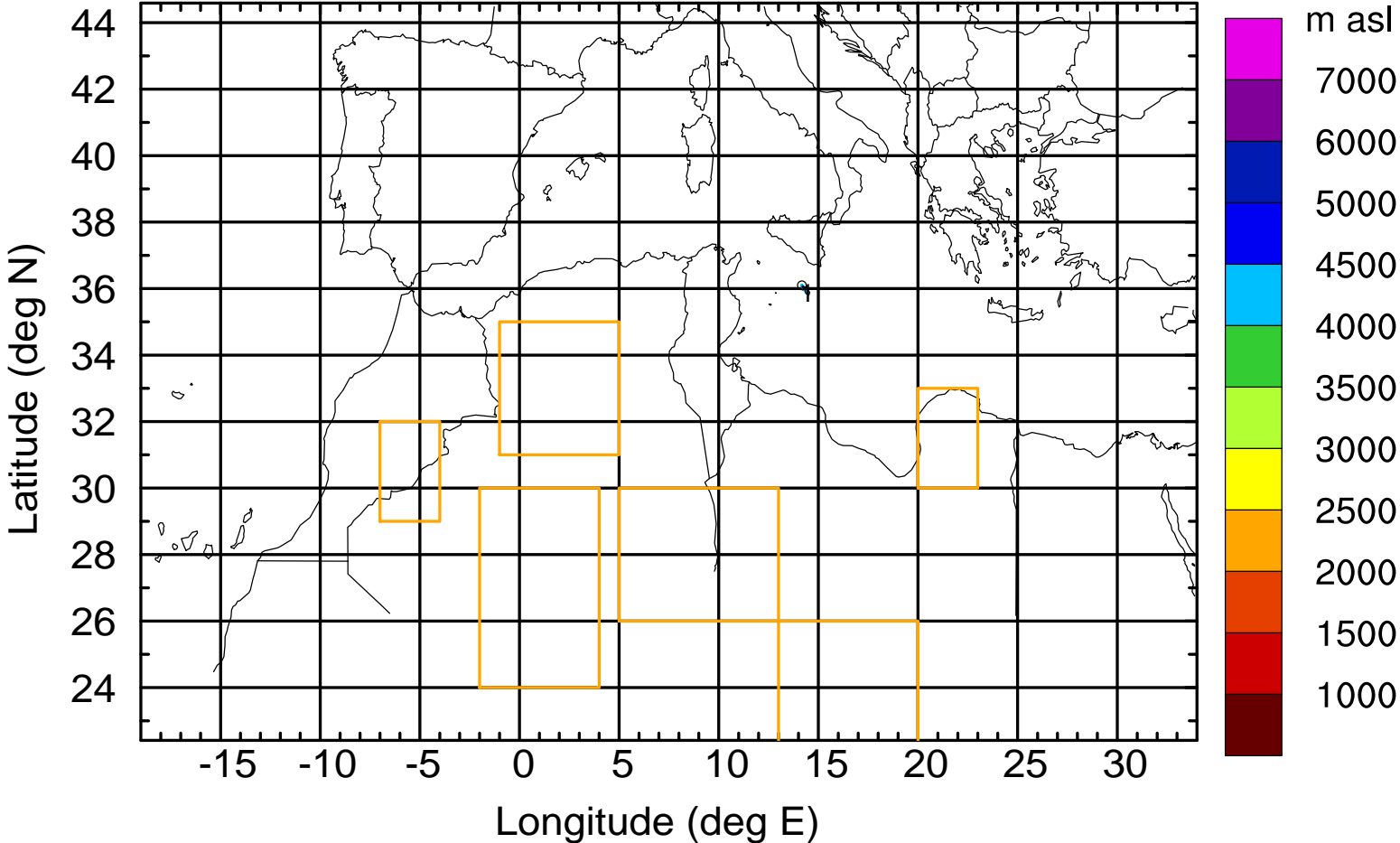
Level #17 of flight 170419b

BWD 20170419/18 -29H = 18/13 UTC



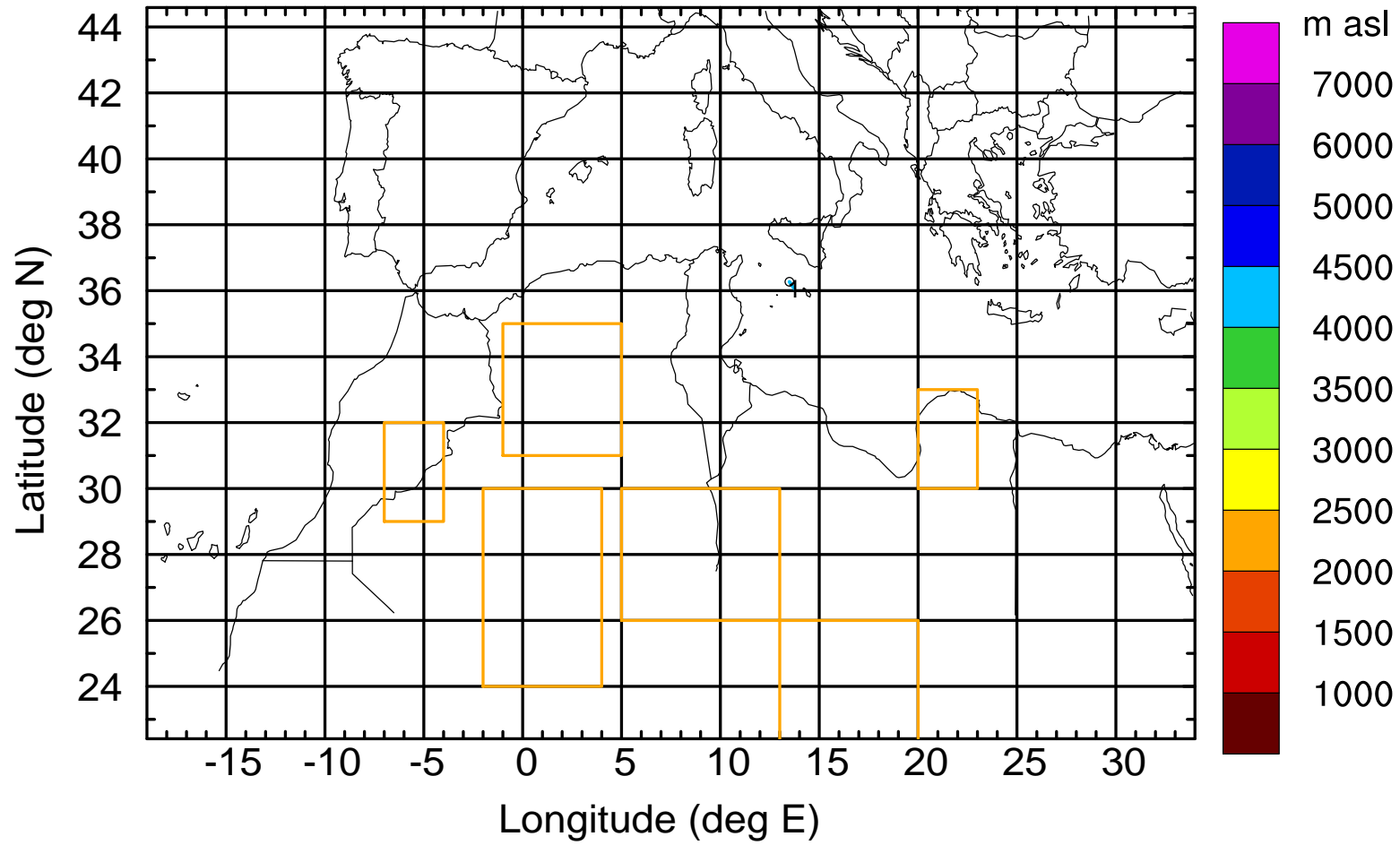
Level #17 of flight 170419b

BWD 20170419/18 -30H = 18/12 UTC



Level #17 of flight 170419b

BWD 20170419/18 -31H = 18/11 UTC



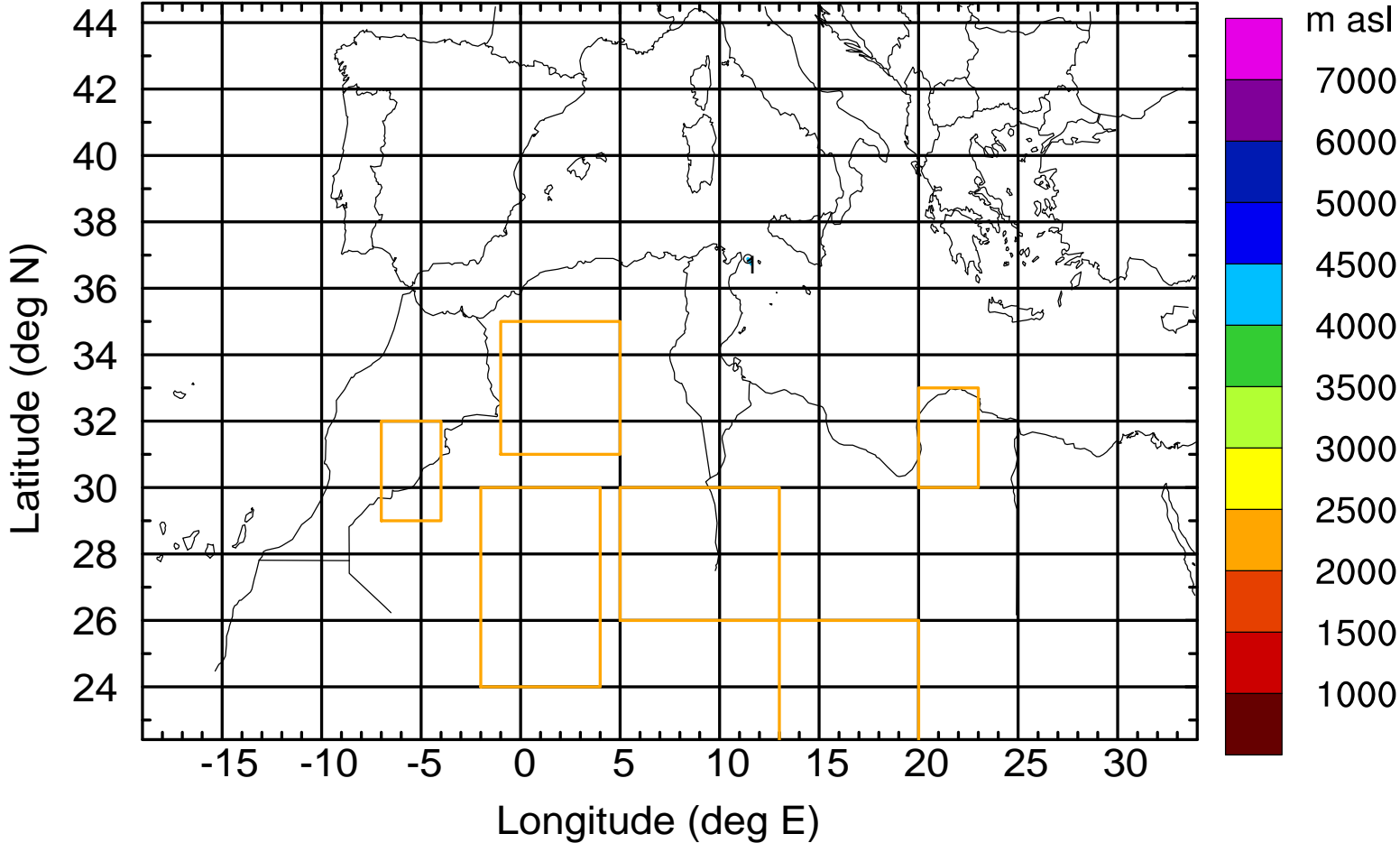






Level #17 of flight 170419b

BWD 20170419/18 -34H = 18/08 UTC

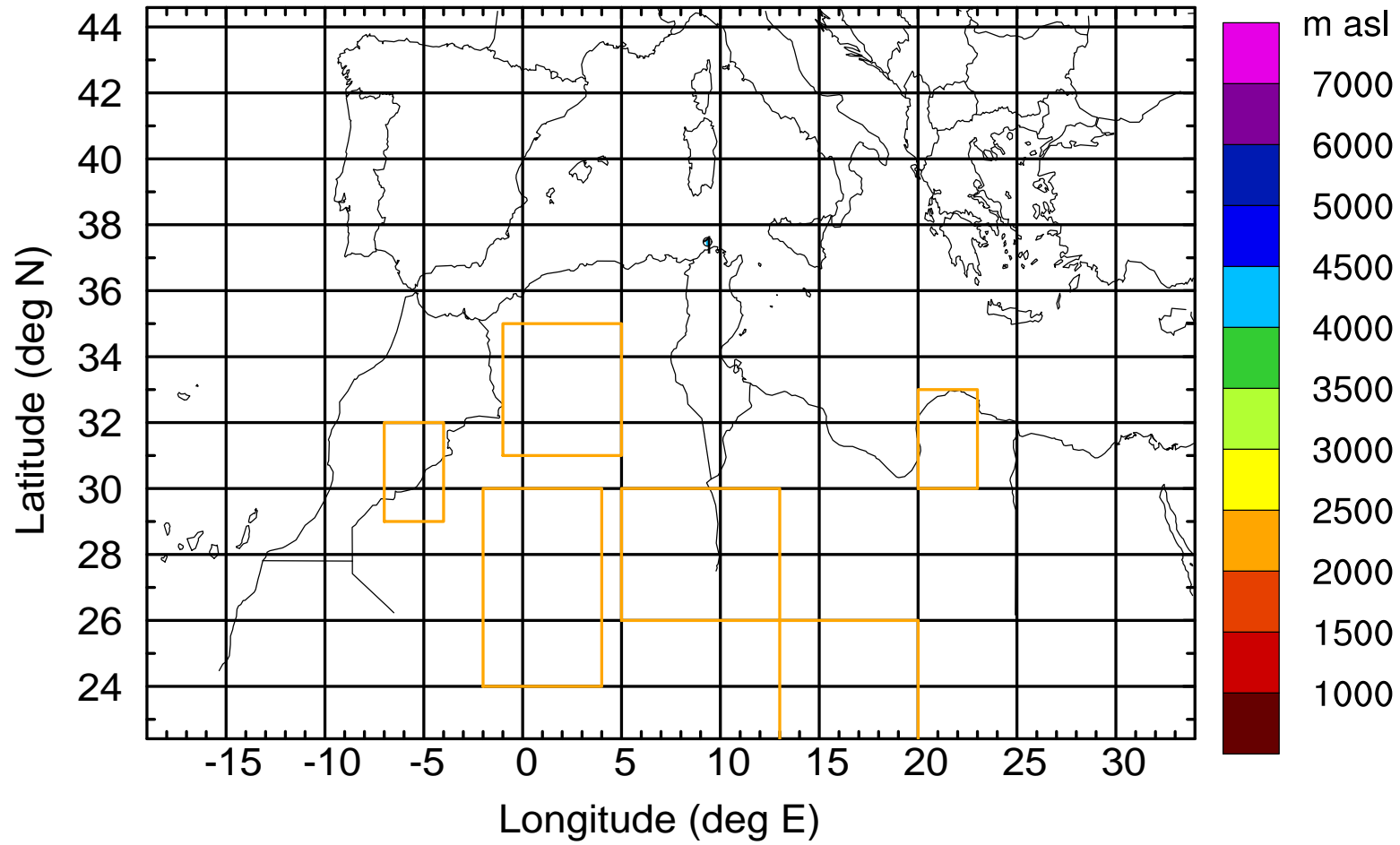






Level #17 of flight 170419b

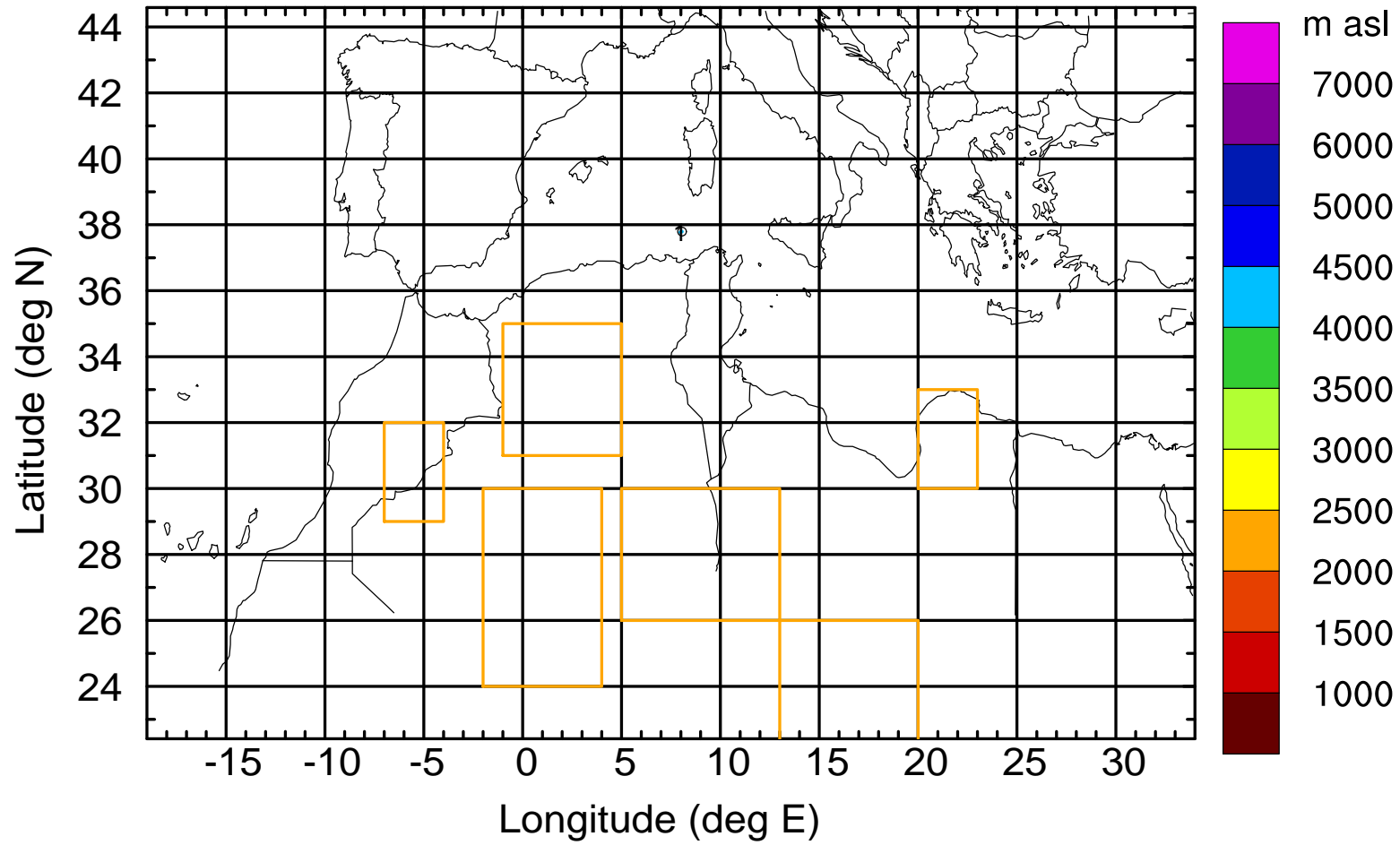
BWD 20170419/18 -37H = 18/05 UTC





Level #17 of flight 170419b

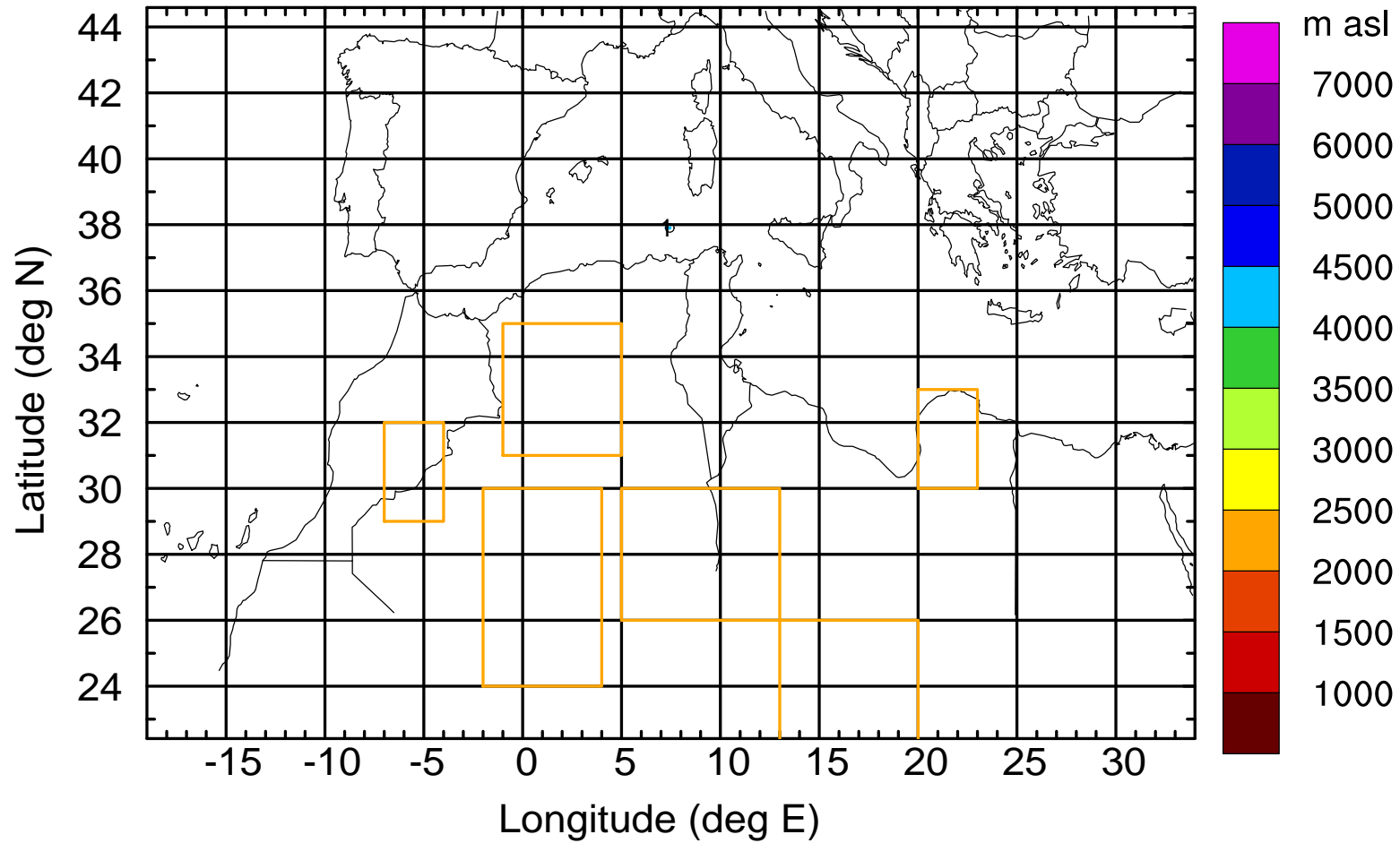
BWD 20170419/18 -39H = 18/03 UTC





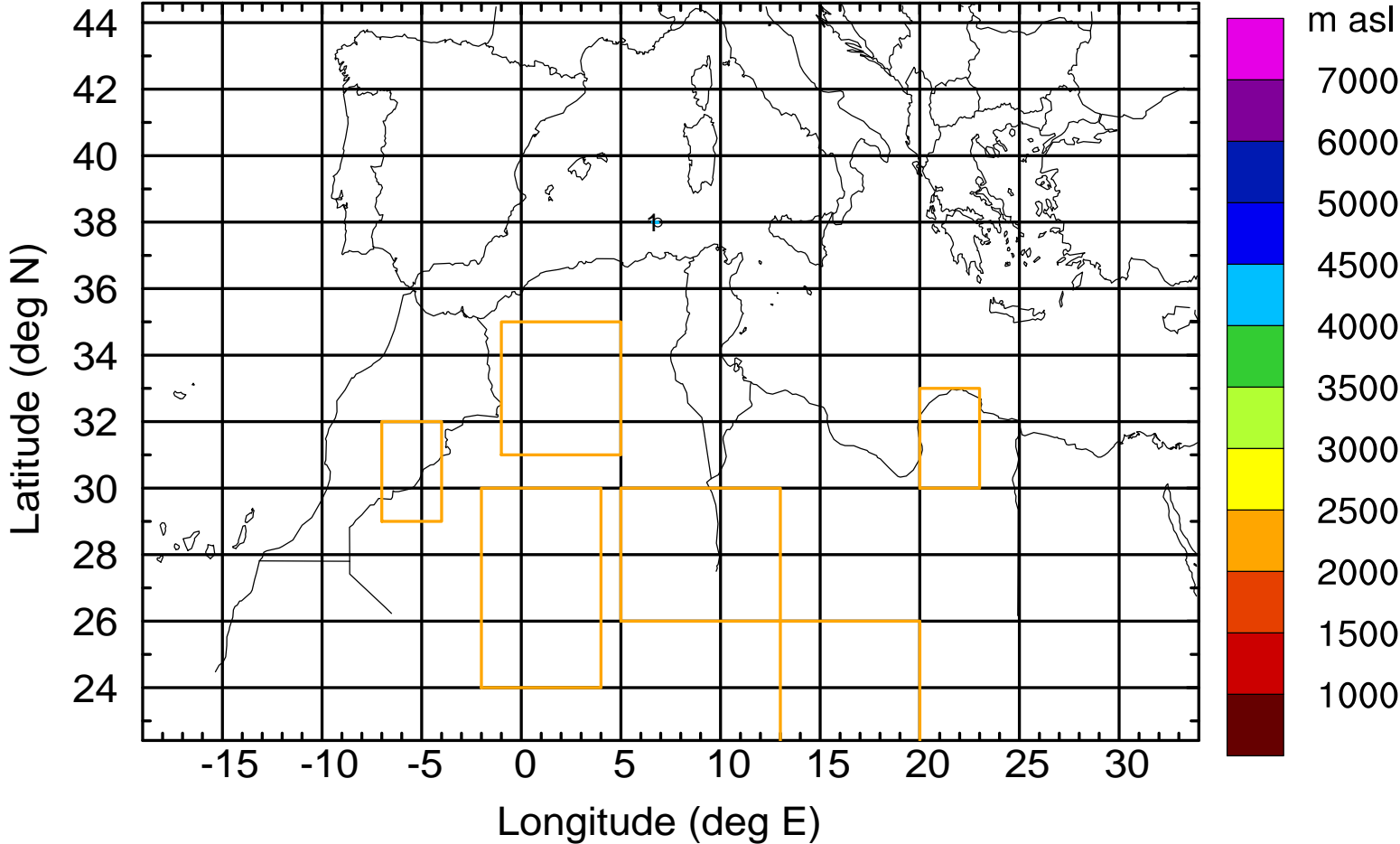
Level #17 of flight 170419b

BWD 20170419/18 -40H = 18/02 UTC



Level #17 of flight 170419b

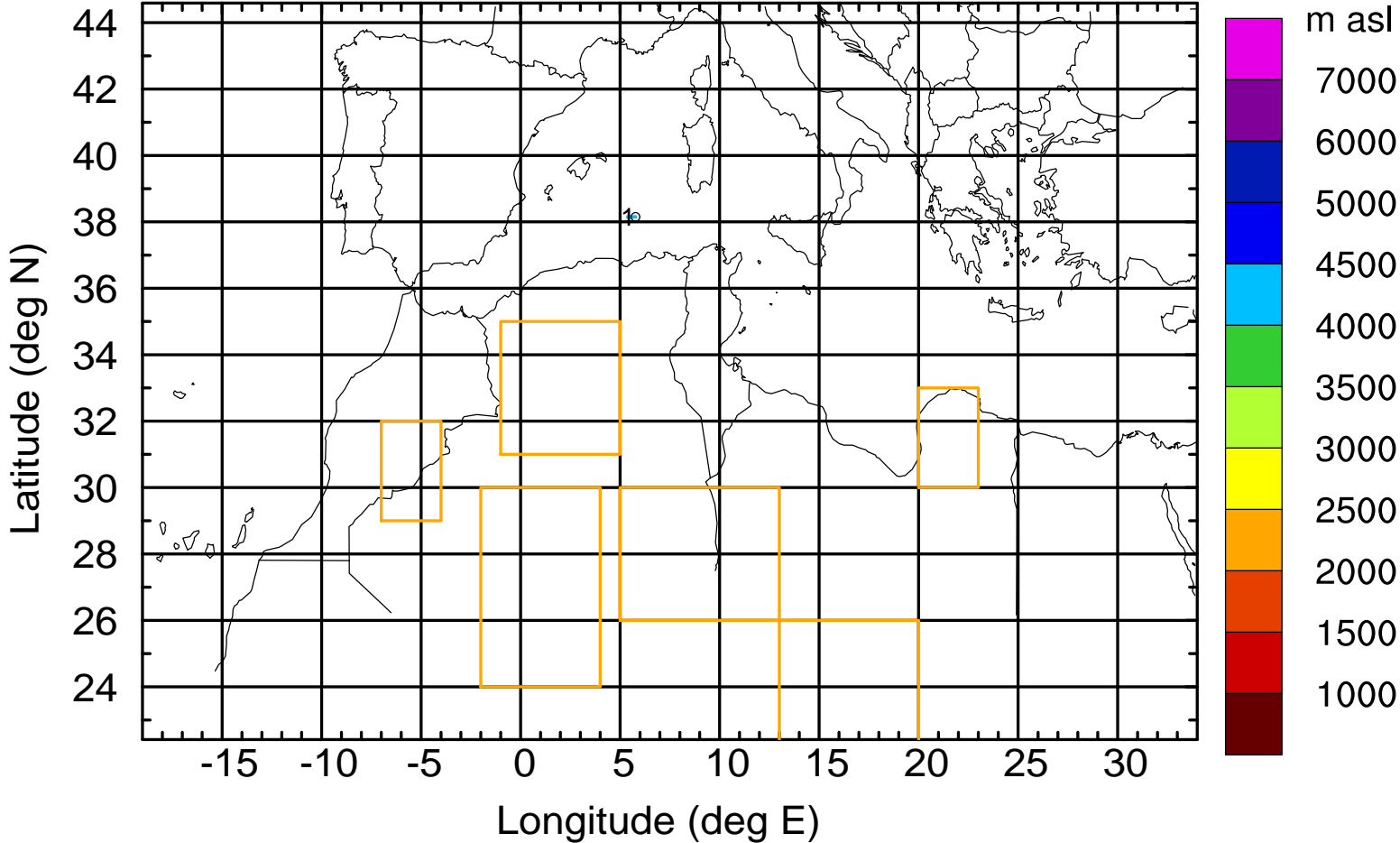
BWD 20170419/18 -41H = 18/01 UTC





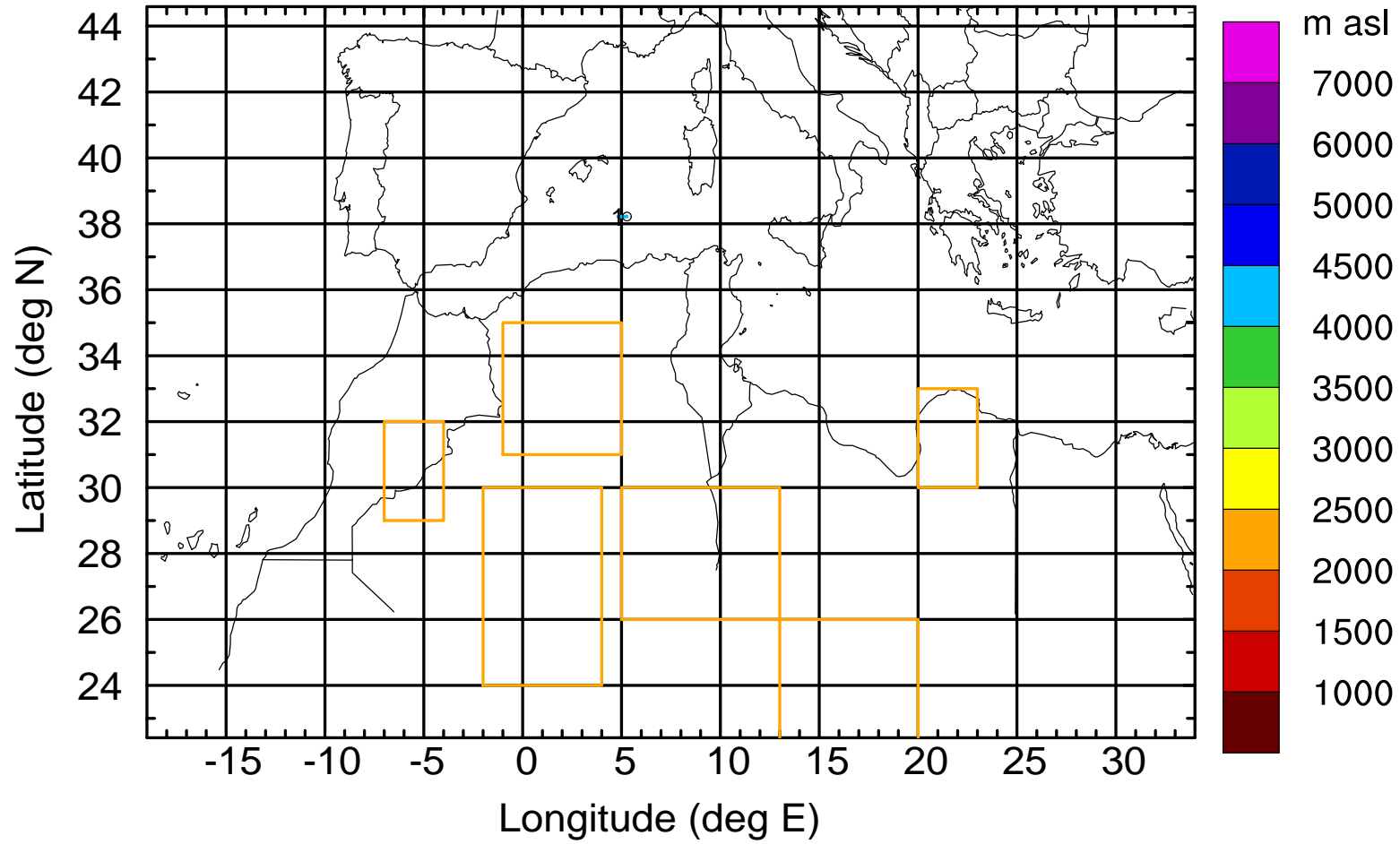
Level #17 of flight 170419b

BWD 20170419/18 -43H = 17/23 UTC



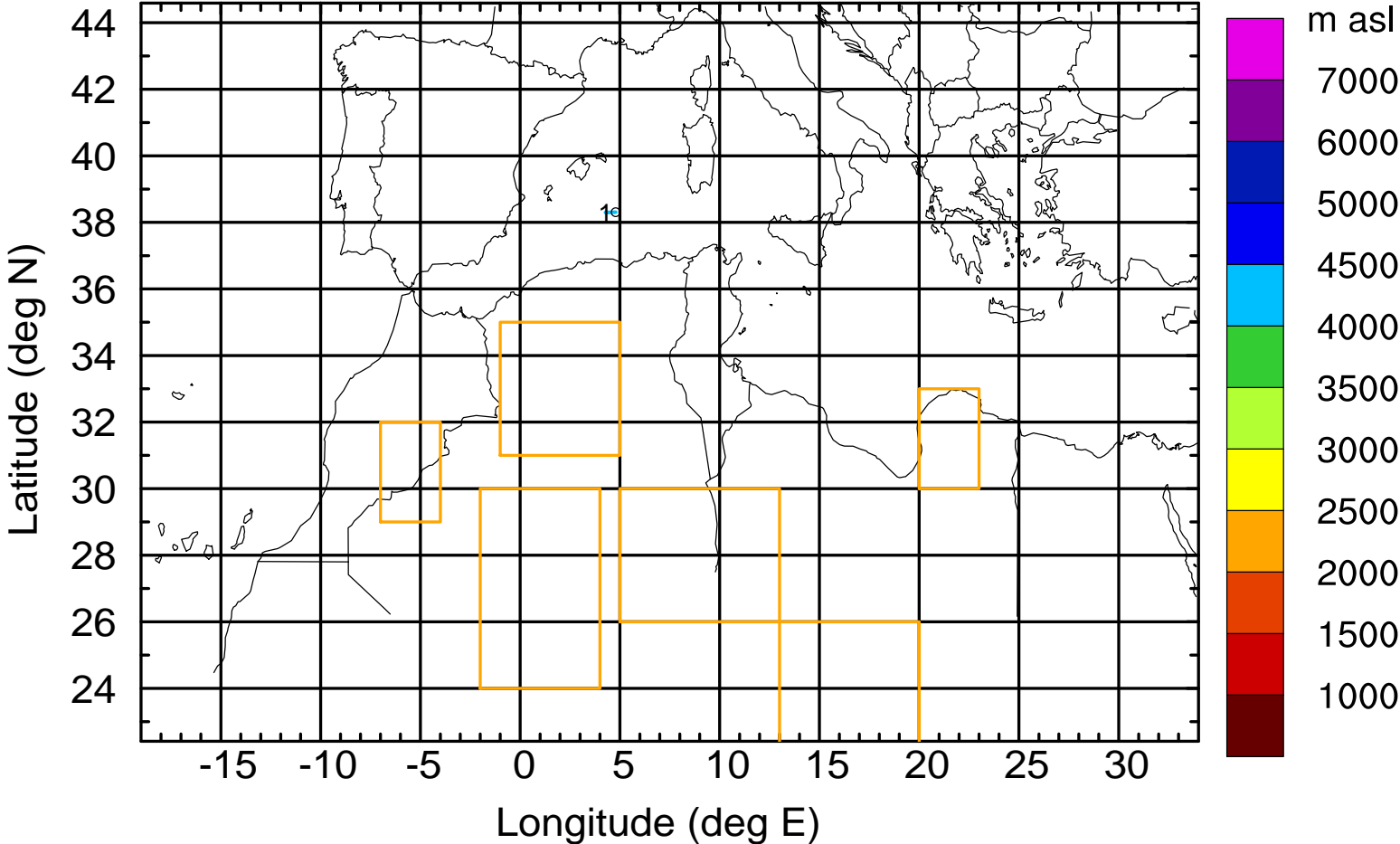
Level #17 of flight 170419b

BWD 20170419/18 -44H = 17/22 UTC



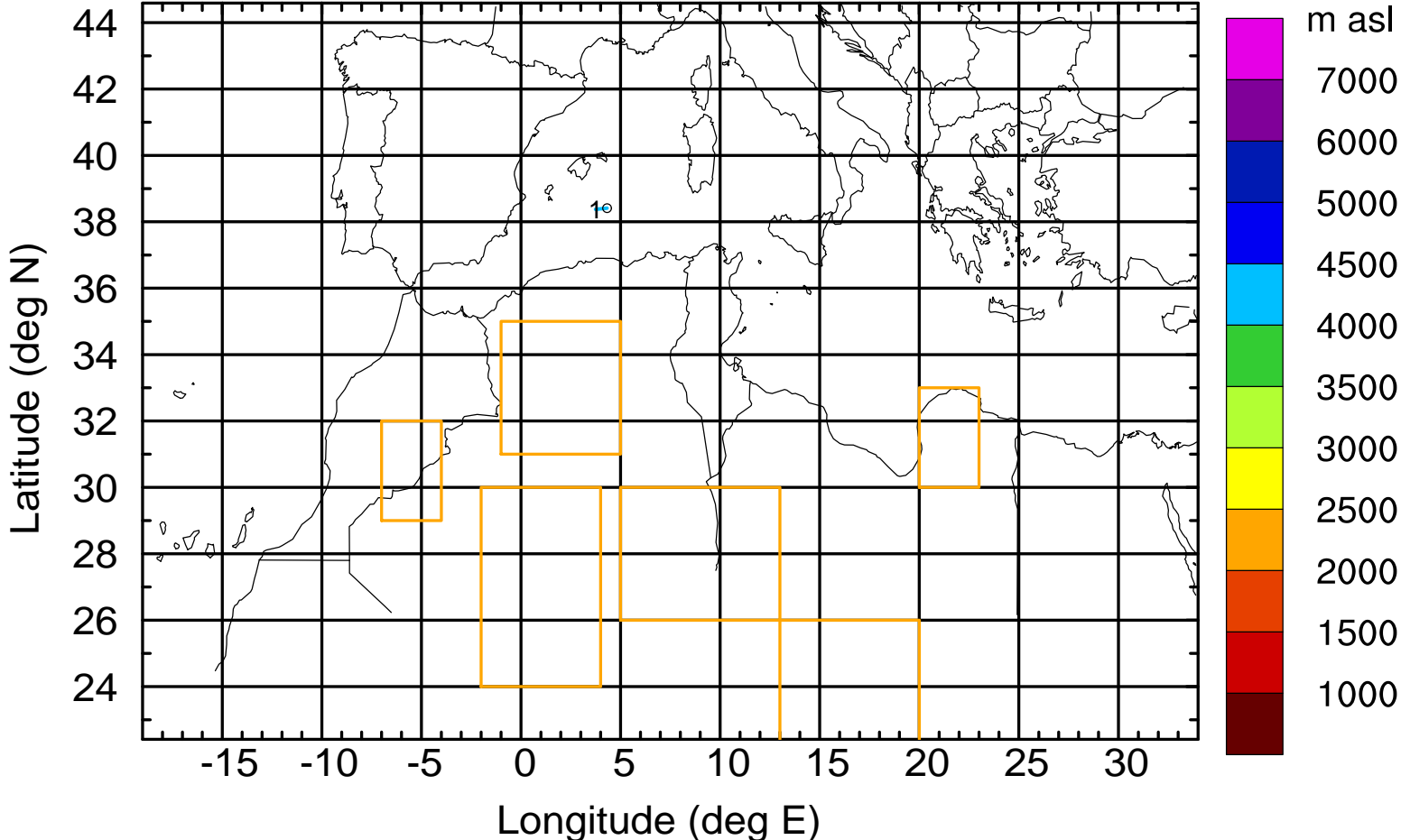
Level #17 of flight 170419b

BWD 20170419/18 -45H = 17/21 UTC



Level #17 of flight 170419b

BWD 20170419/18 -46H = 17/20 UTC



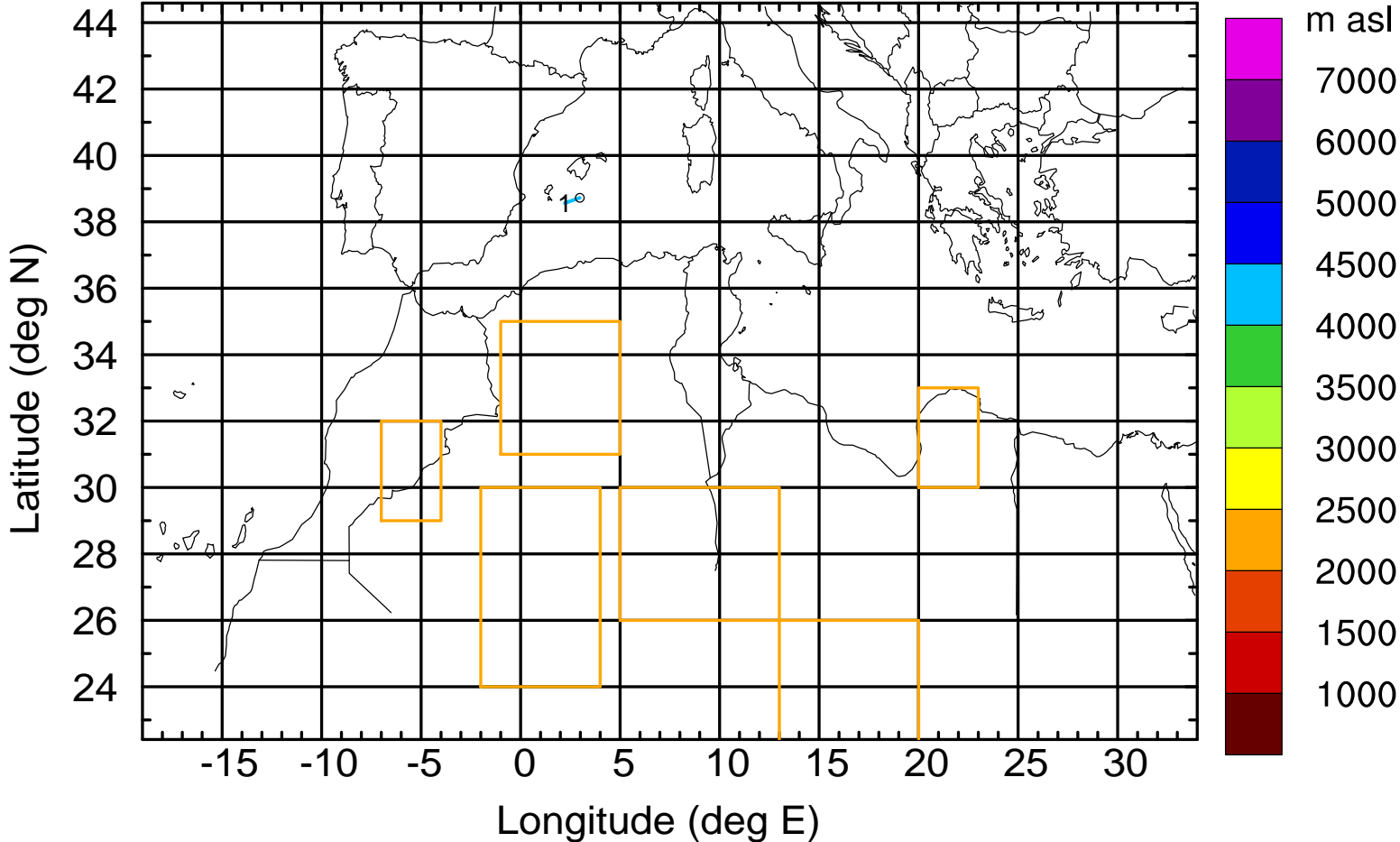






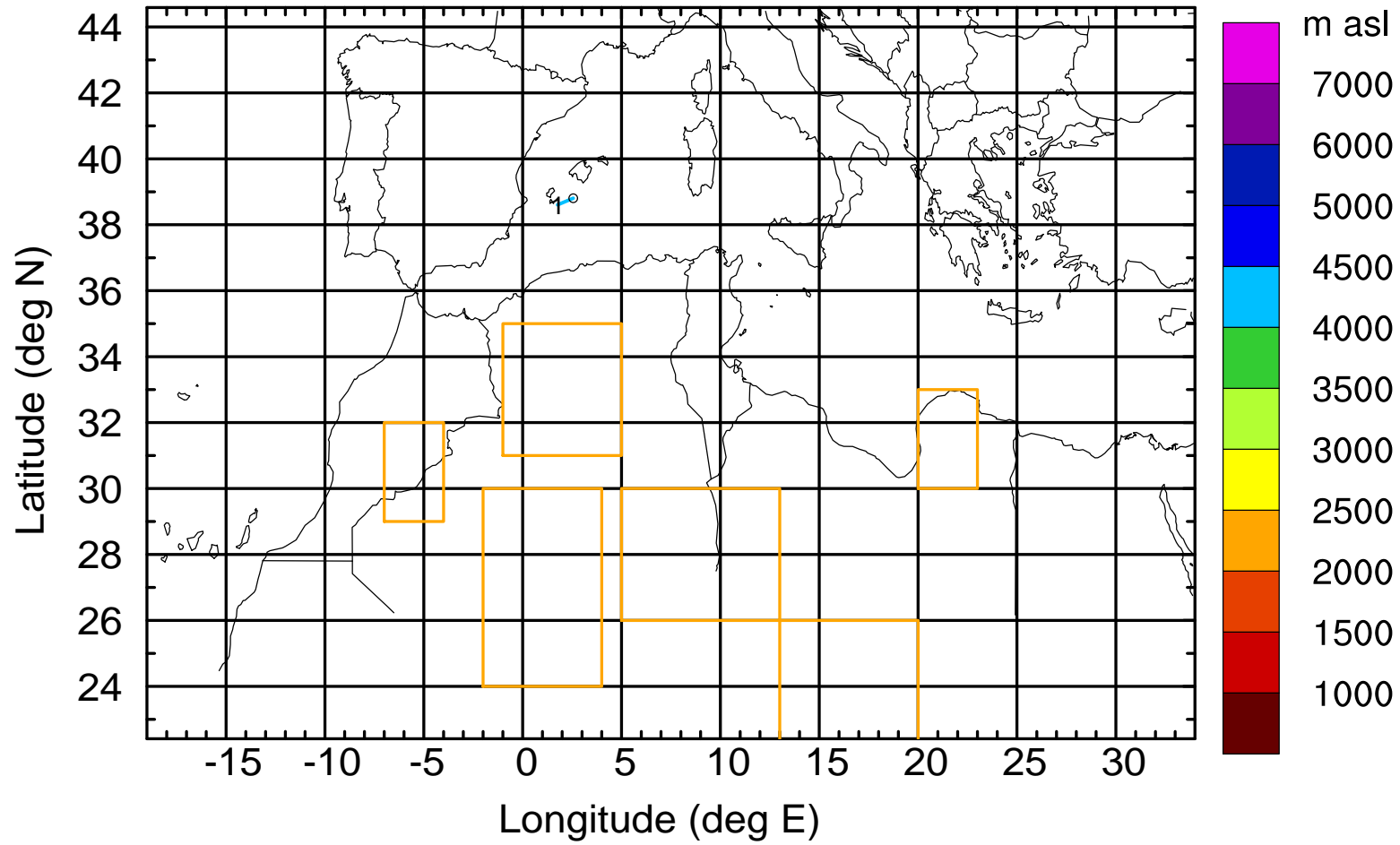
Level #17 of flight 170419b

BWD 20170419/18 -49H = 17/17 UTC



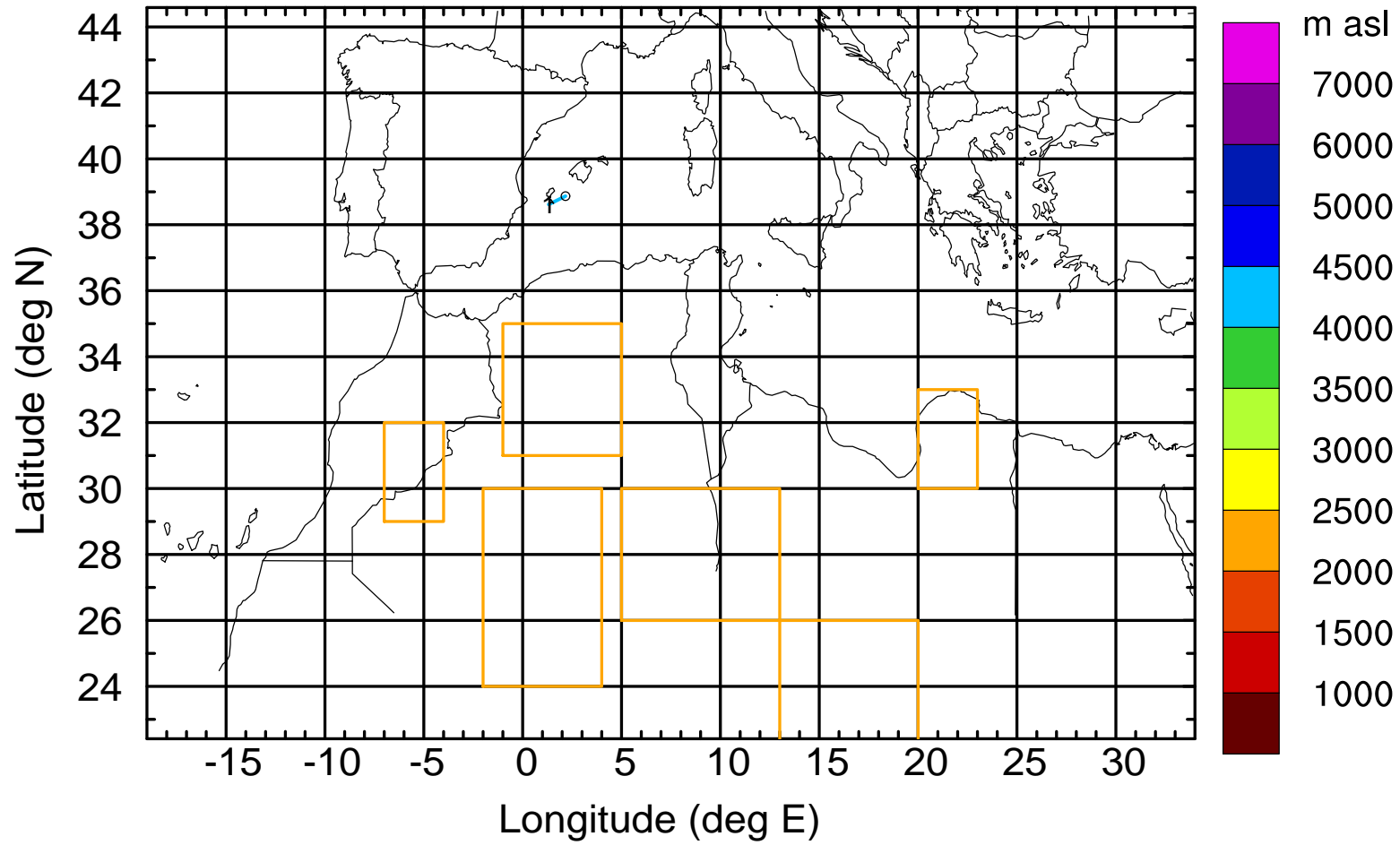
Level #17 of flight 170419b

BWD 20170419/18 -50H = 17/16 UTC



Level #17 of flight 170419b

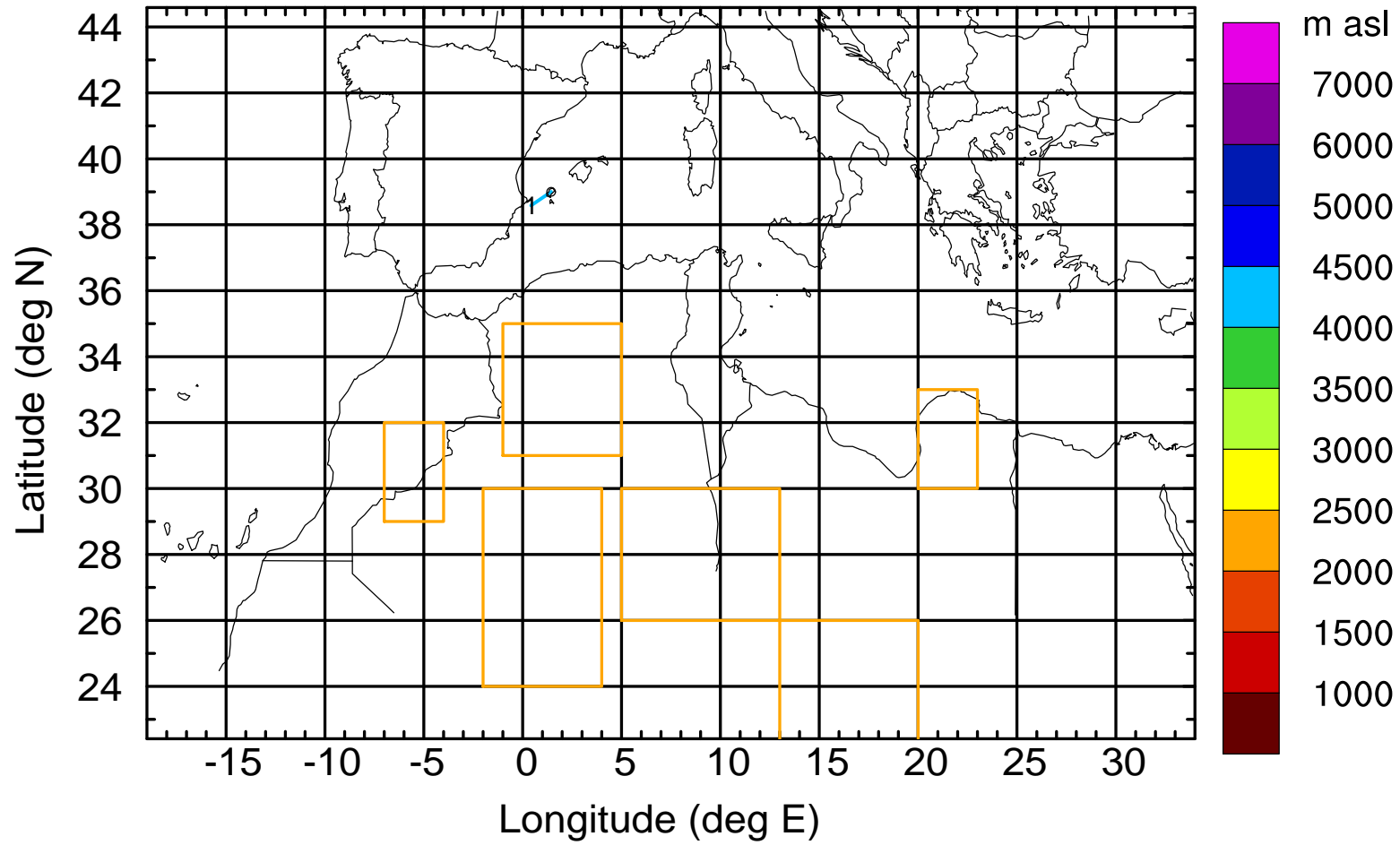
BWD 20170419/18 -51H = 17/15 UTC





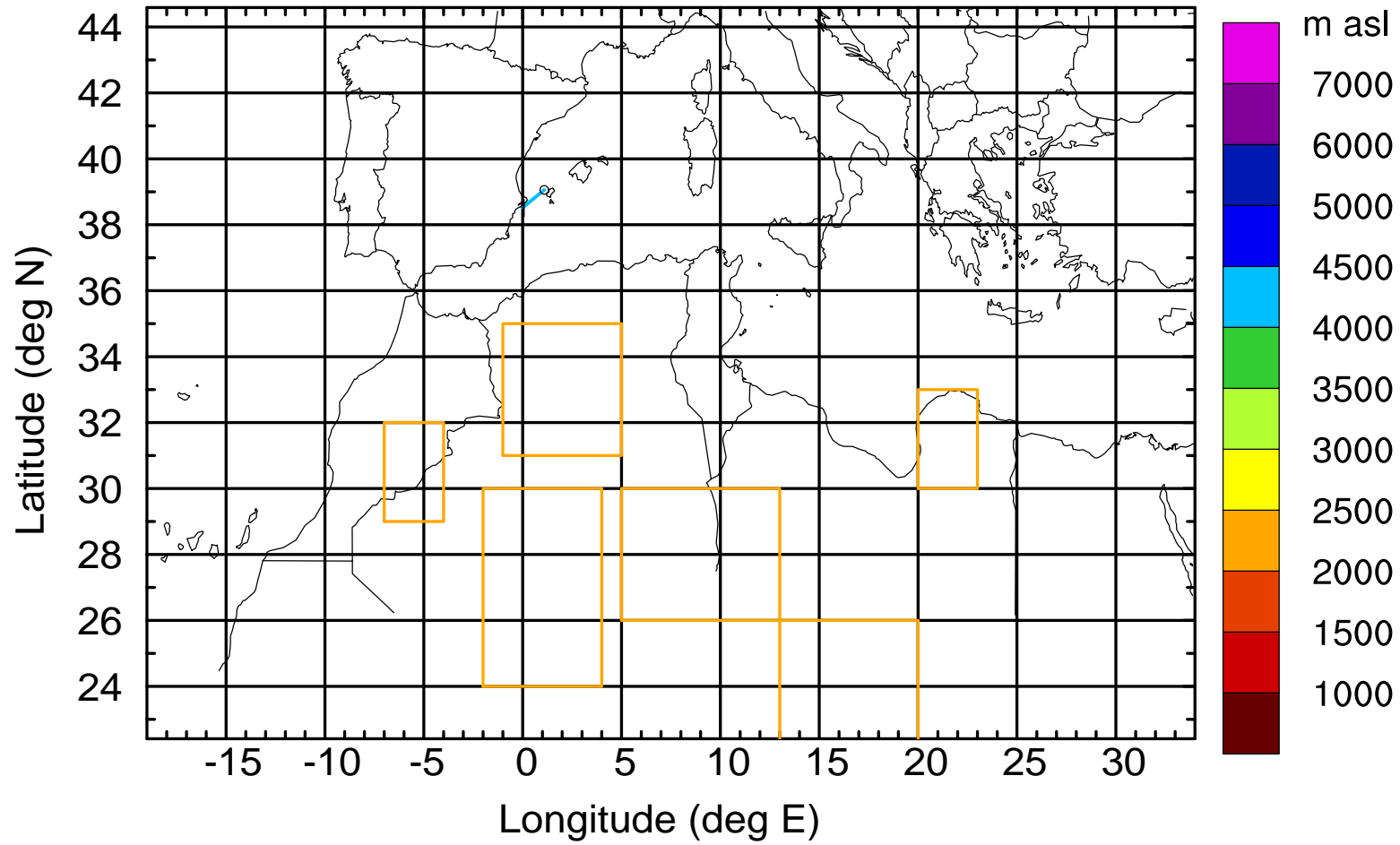
Level #17 of flight 170419b

BWD 20170419/18 -53H = 17/13 UTC



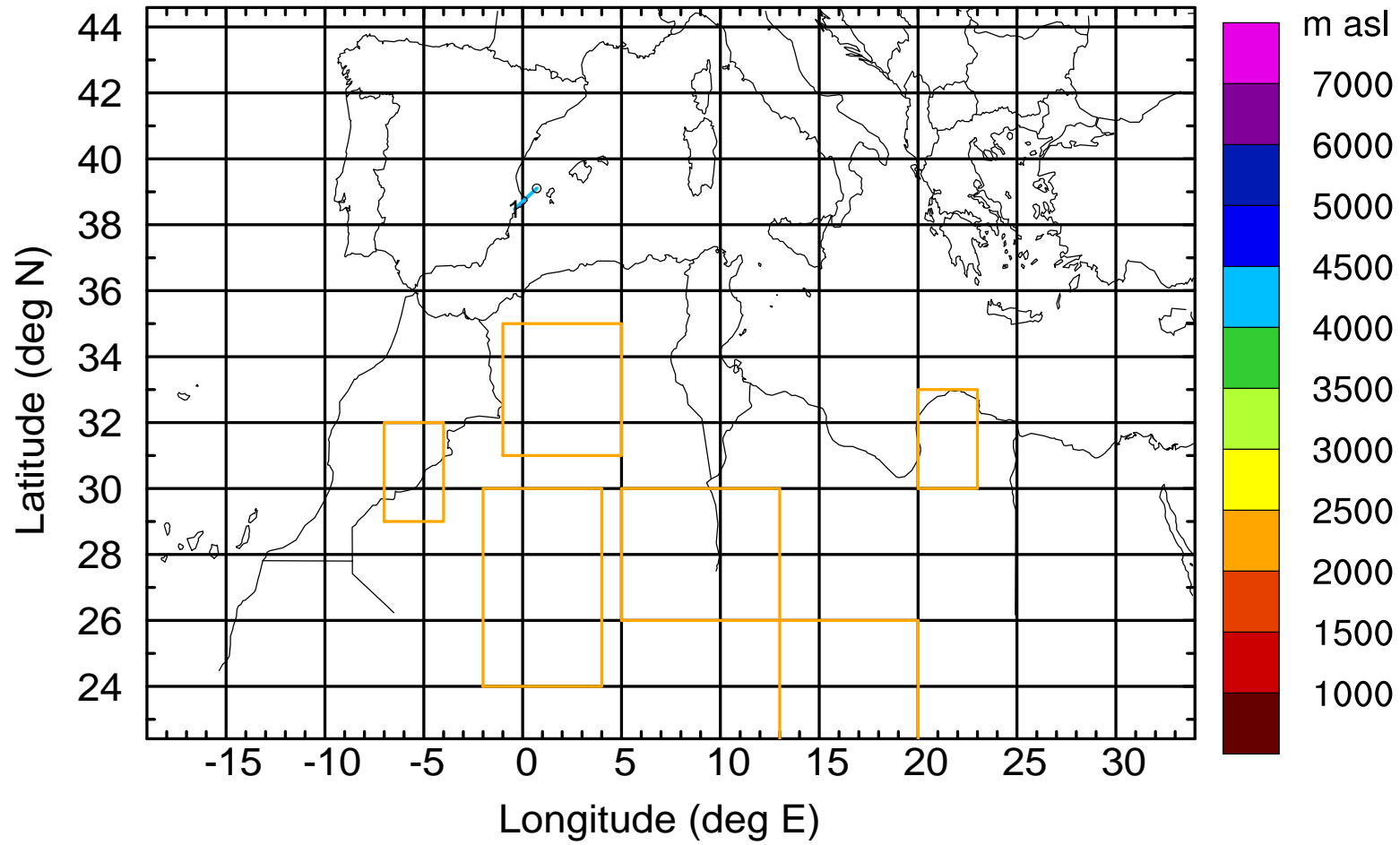
Level #17 of flight 170419b

BWD 20170419/18 -54H = 17/12 UTC



Level #17 of flight 170419b

BWD 20170419/18 -55H = 17/11 UTC

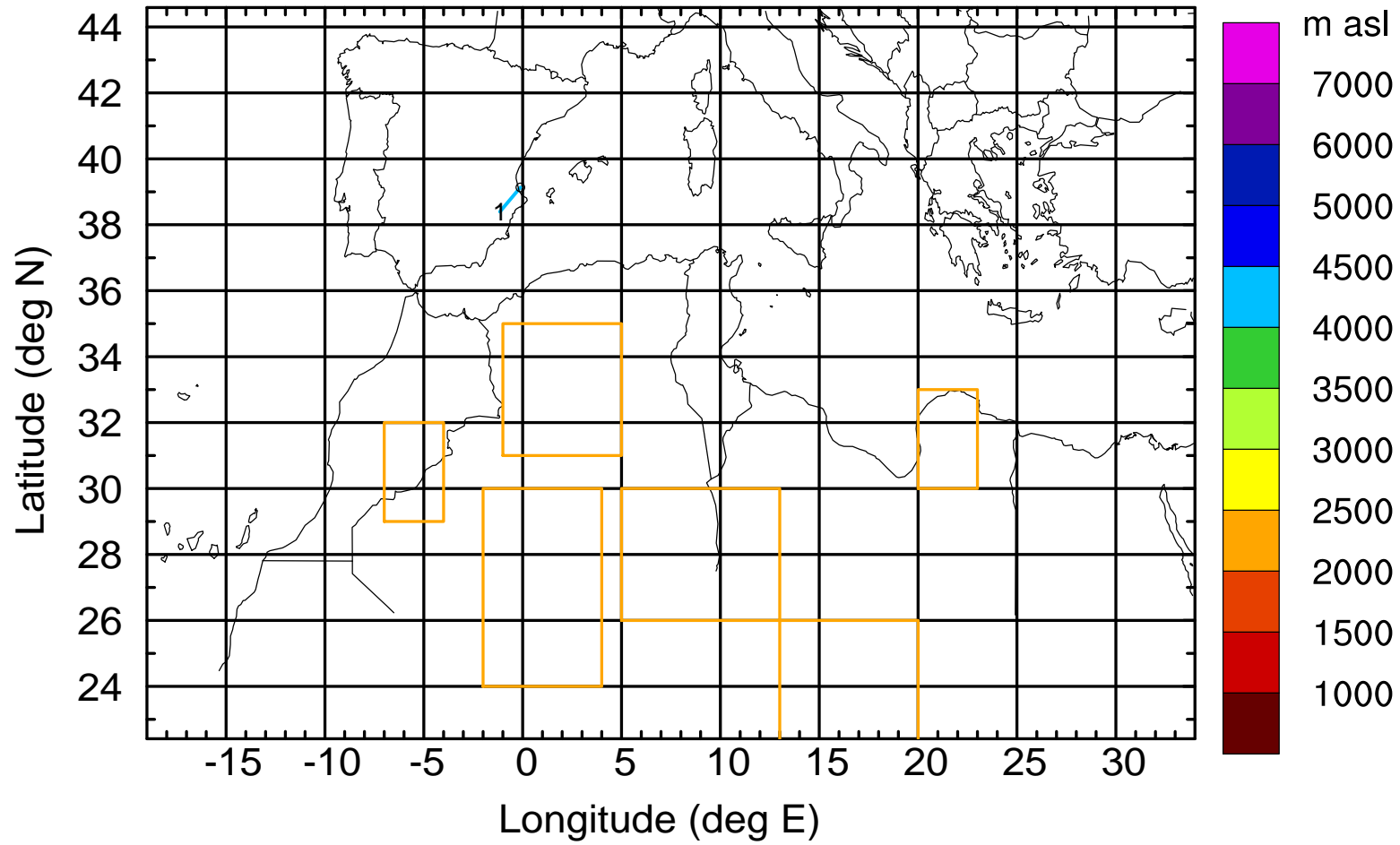






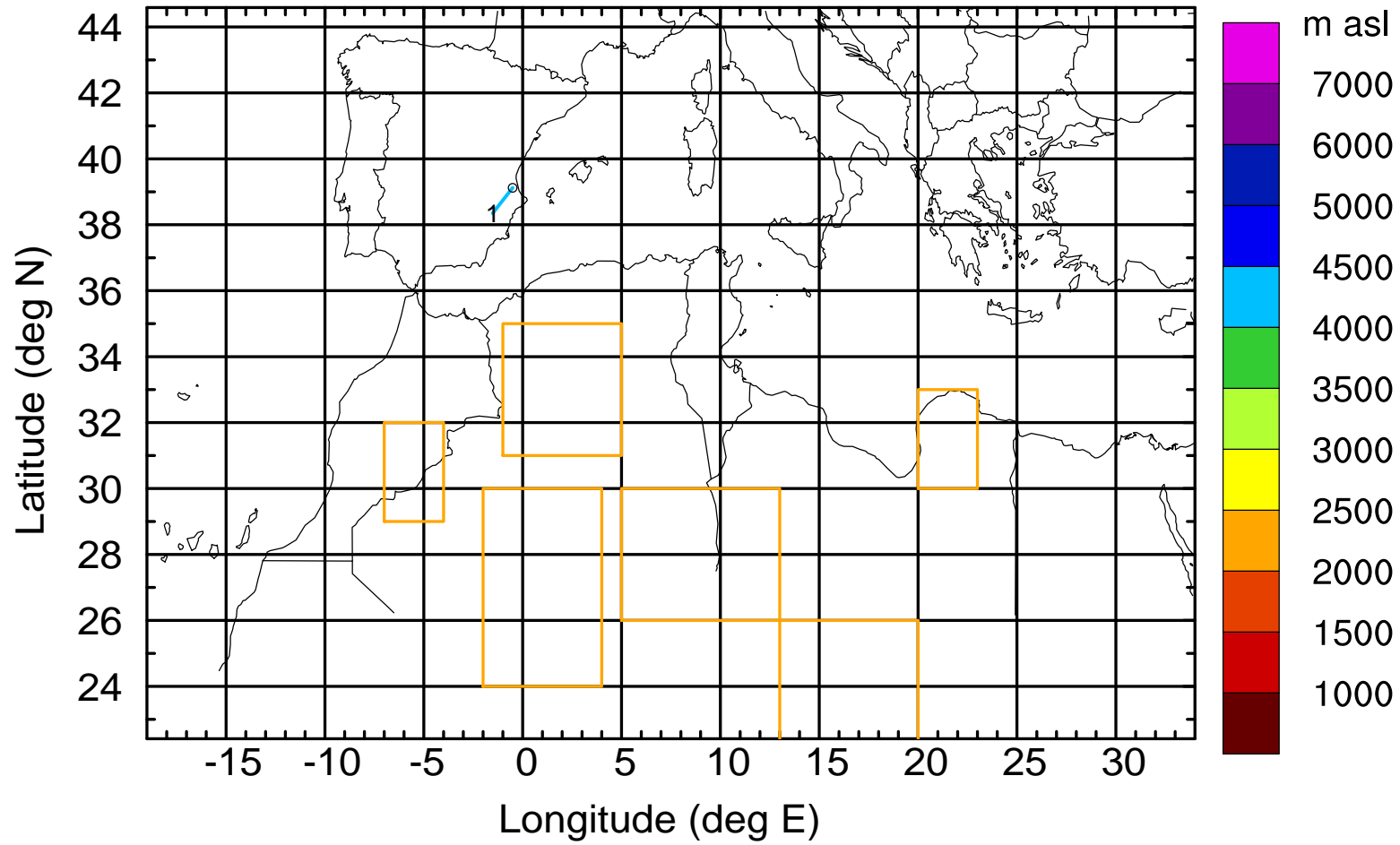
Level #17 of flight 170419b

BWD 20170419/18 -57H = 17/09 UTC



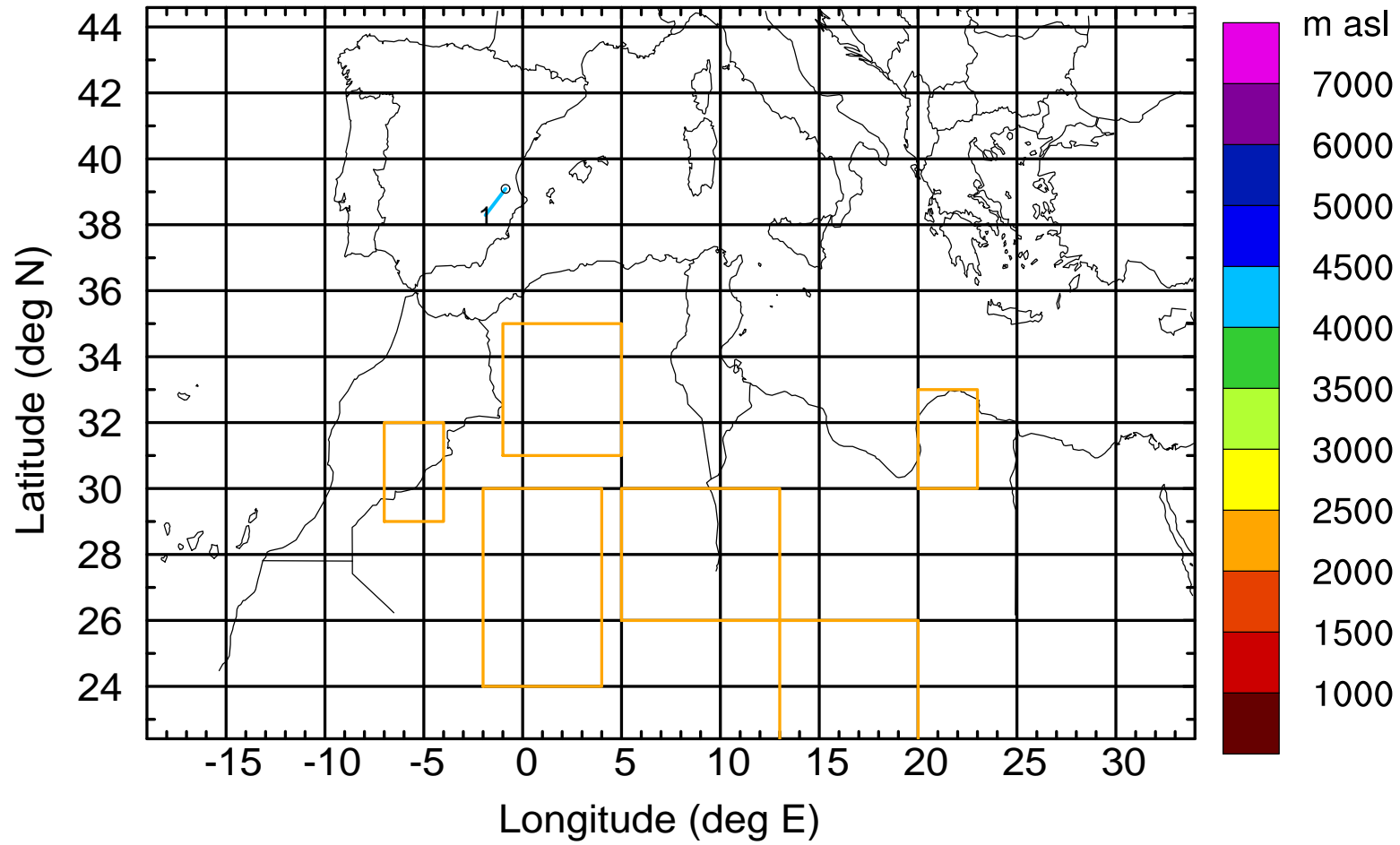
Level #17 of flight 170419b

BWD 20170419/18 -58H = 17/08 UTC



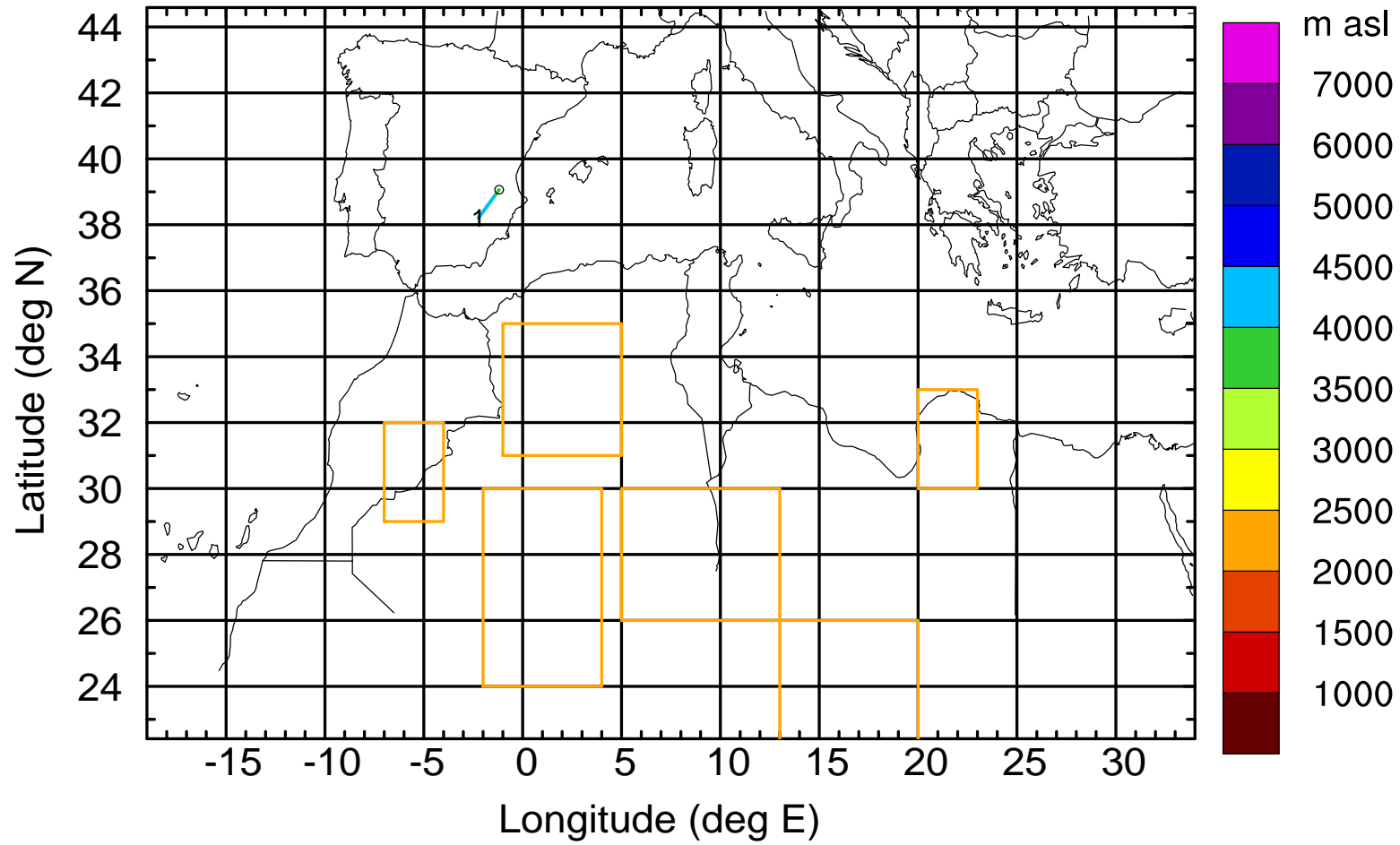
Level #17 of flight 170419b

BWD 20170419/18 -59H = 17/07 UTC



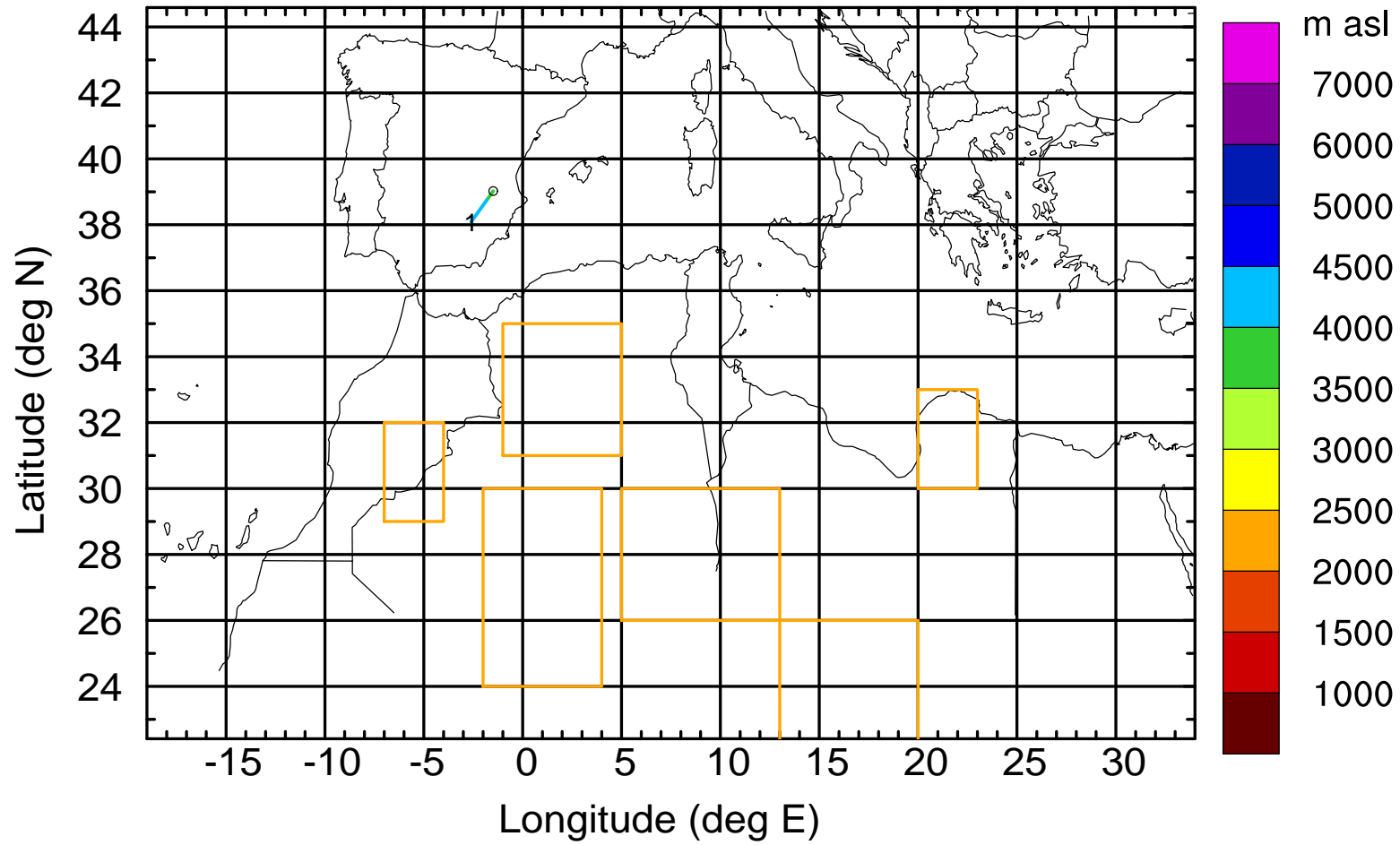
Level #17 of flight 170419b

BWD 20170419/18 -60H = 17/06 UTC



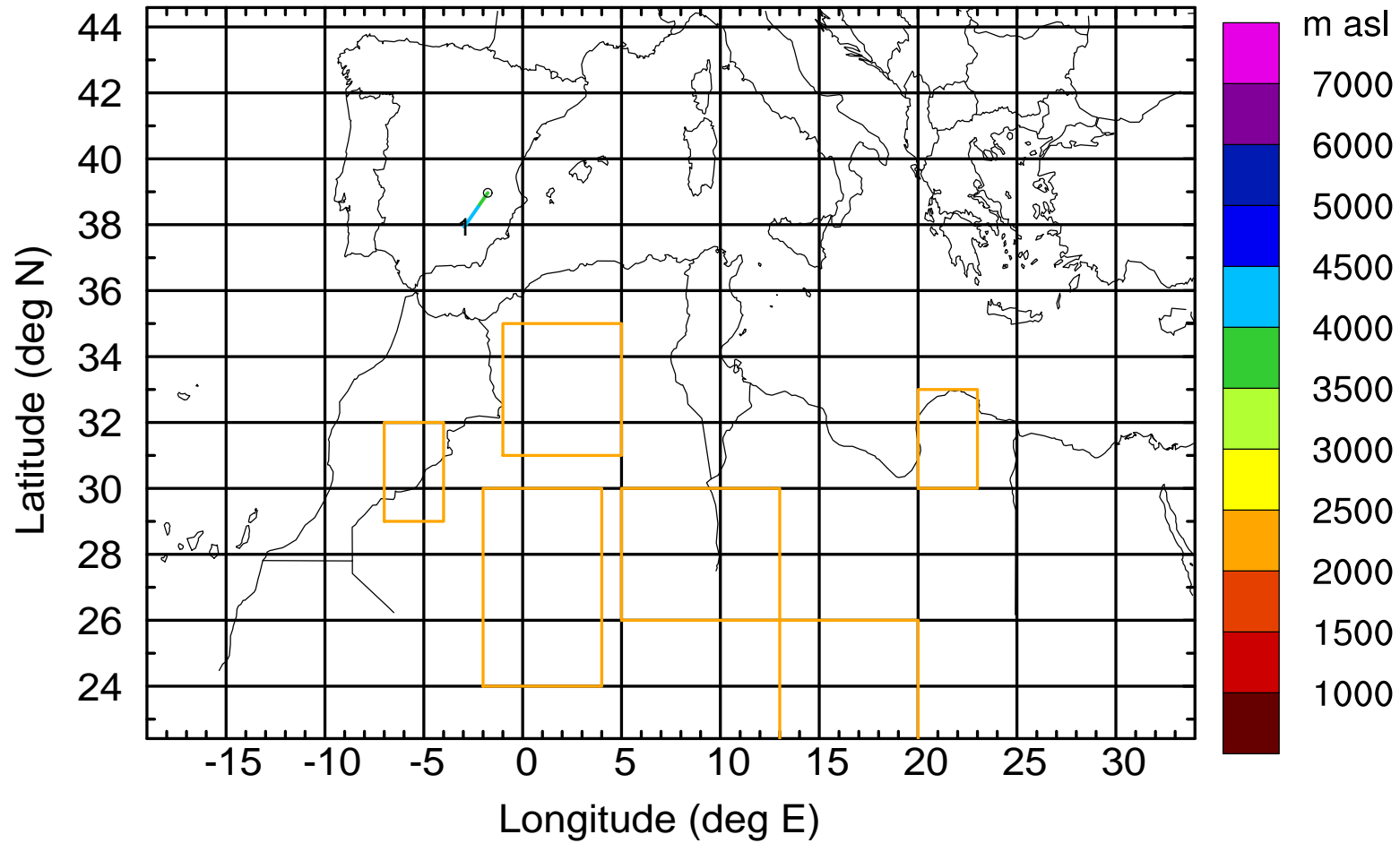
Level #17 of flight 170419b

BWD 20170419/18 -61H = 17/05 UTC



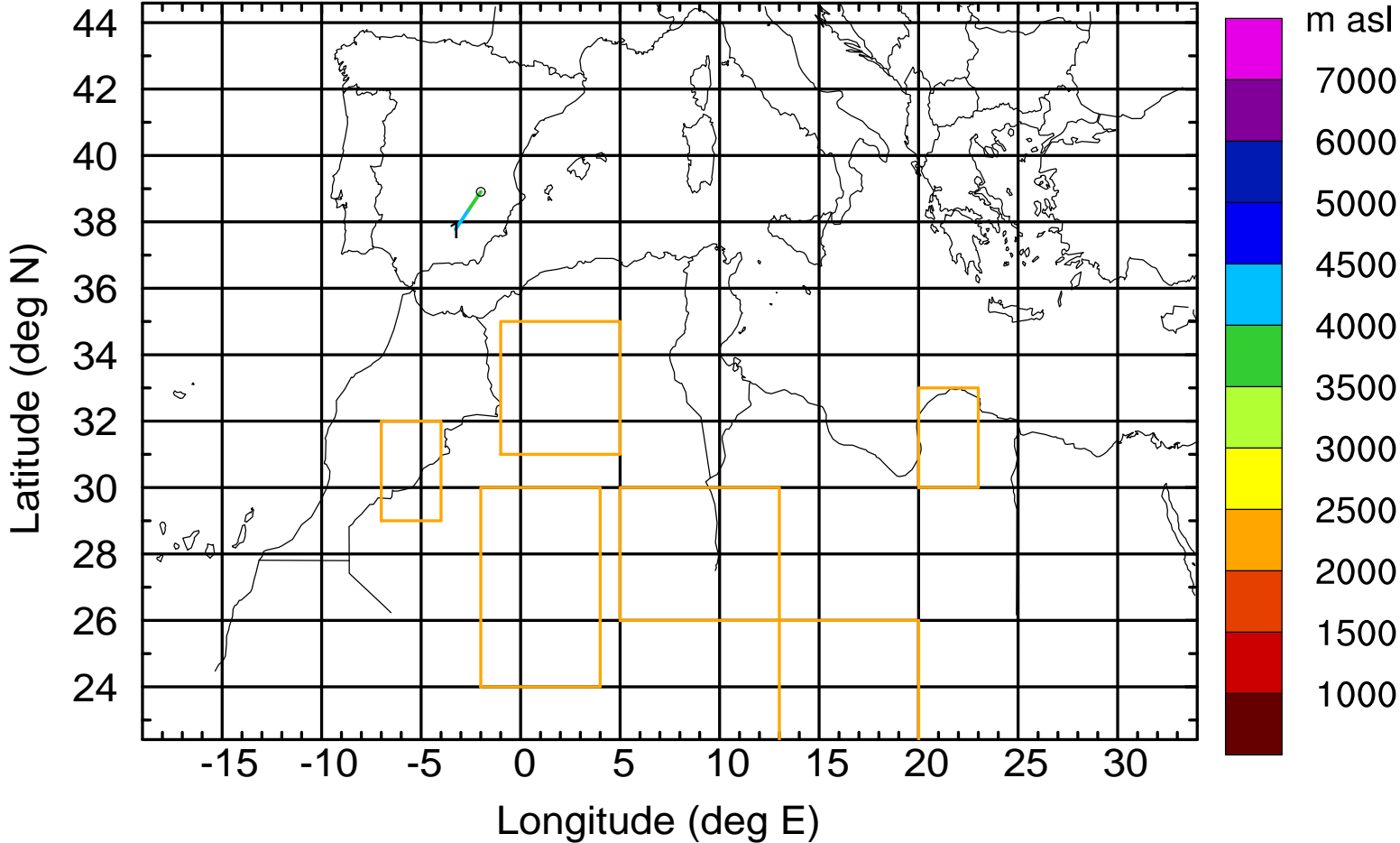
Level #17 of flight 170419b

BWD 20170419/18 -62H = 17/04 UTC



Level #17 of flight 170419b

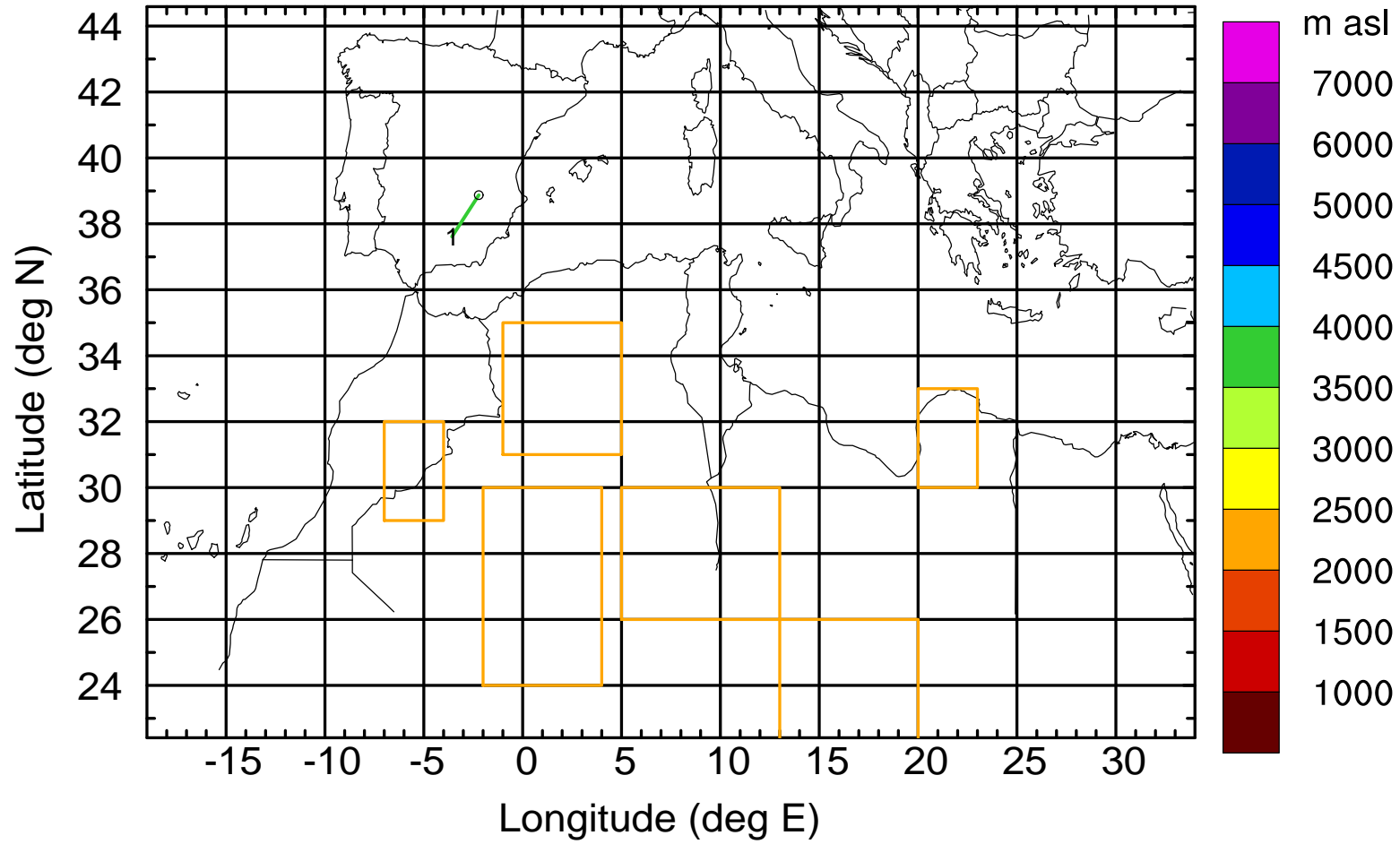
BWD 20170419/18 -63H = 17/03 UTC





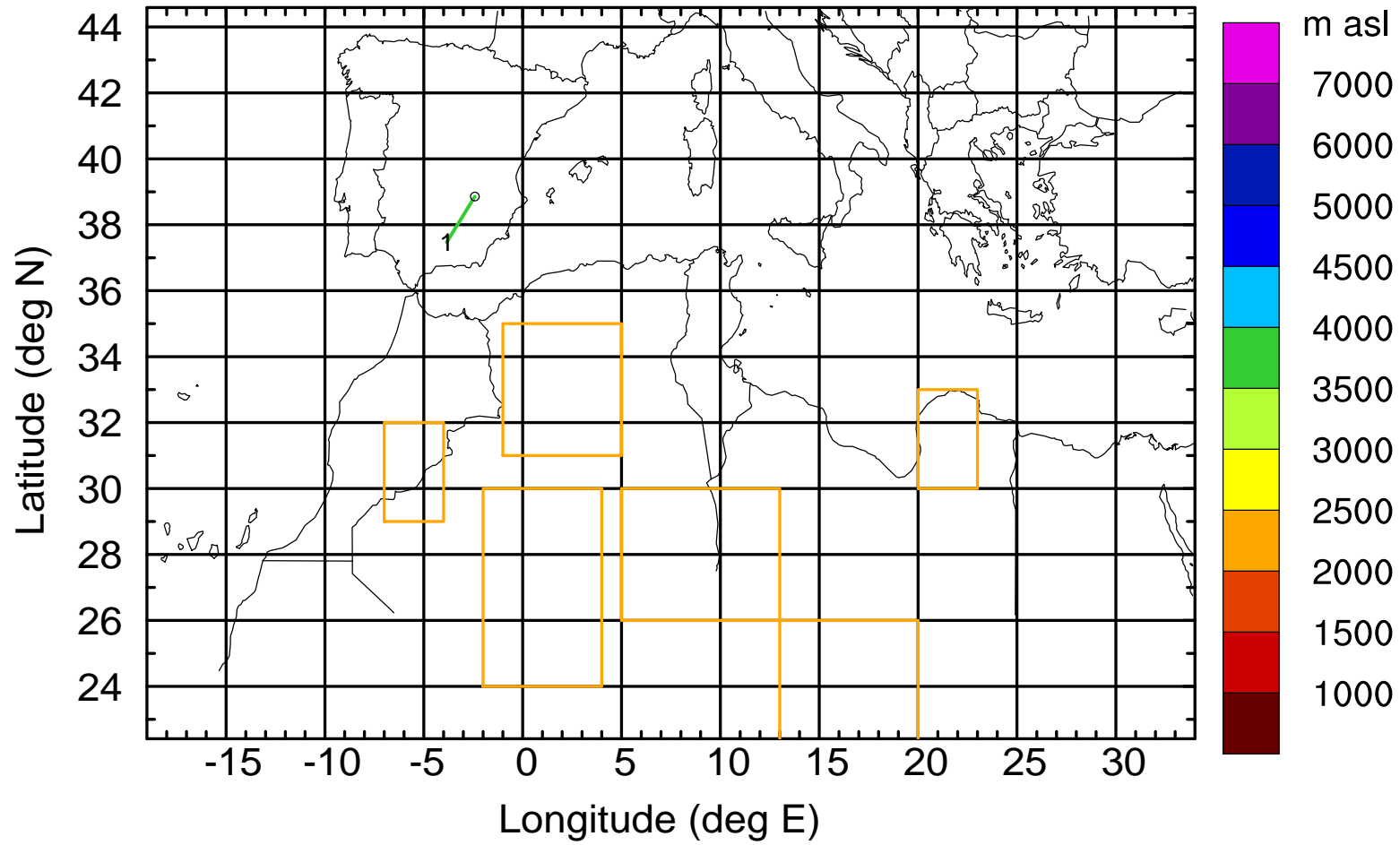
Level #17 of flight 170419b

BWD 20170419/18 -64H = 17/02 UTC



Level #17 of flight 170419b

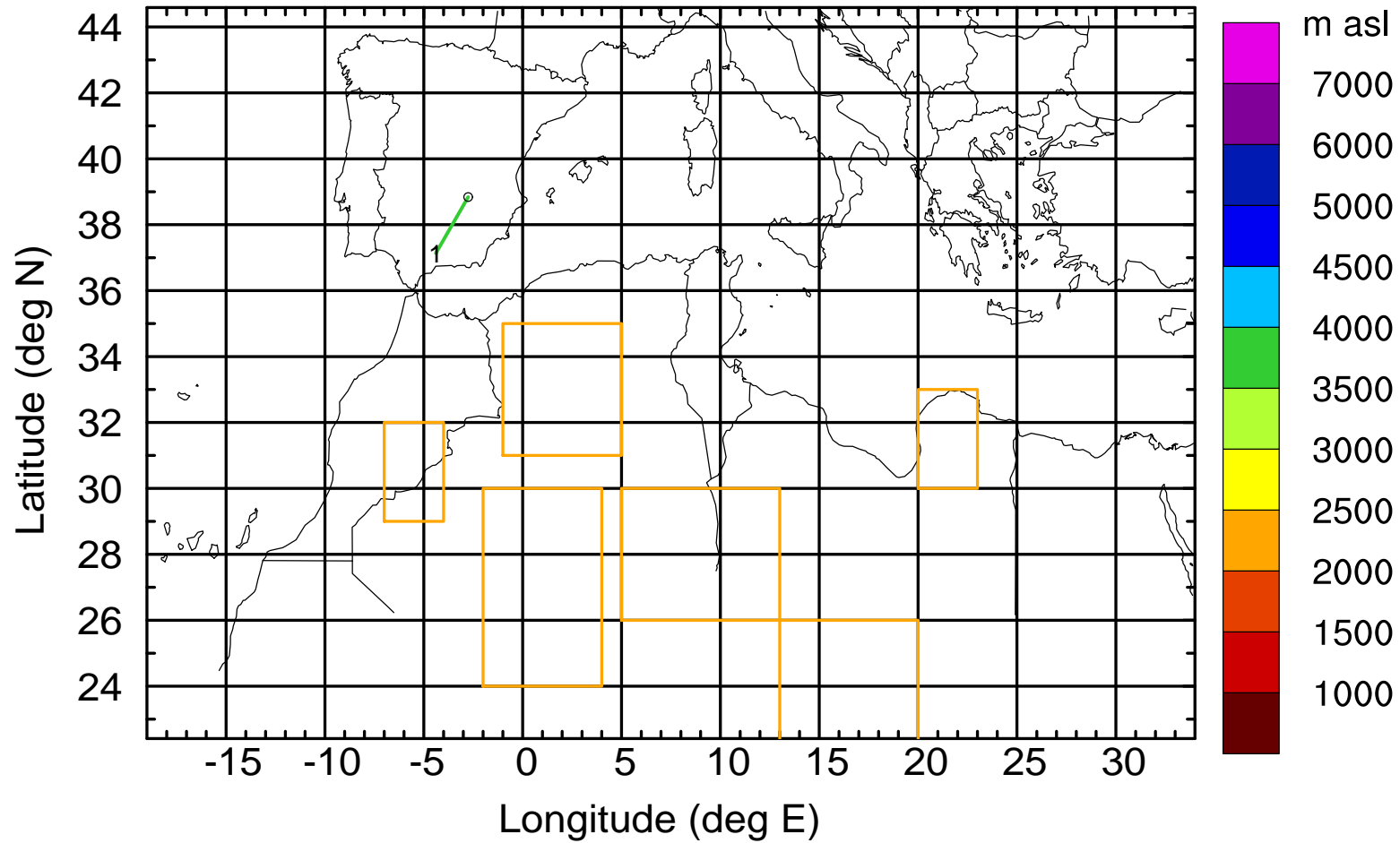
BWD 20170419/18 -65H = 17/01 UTC





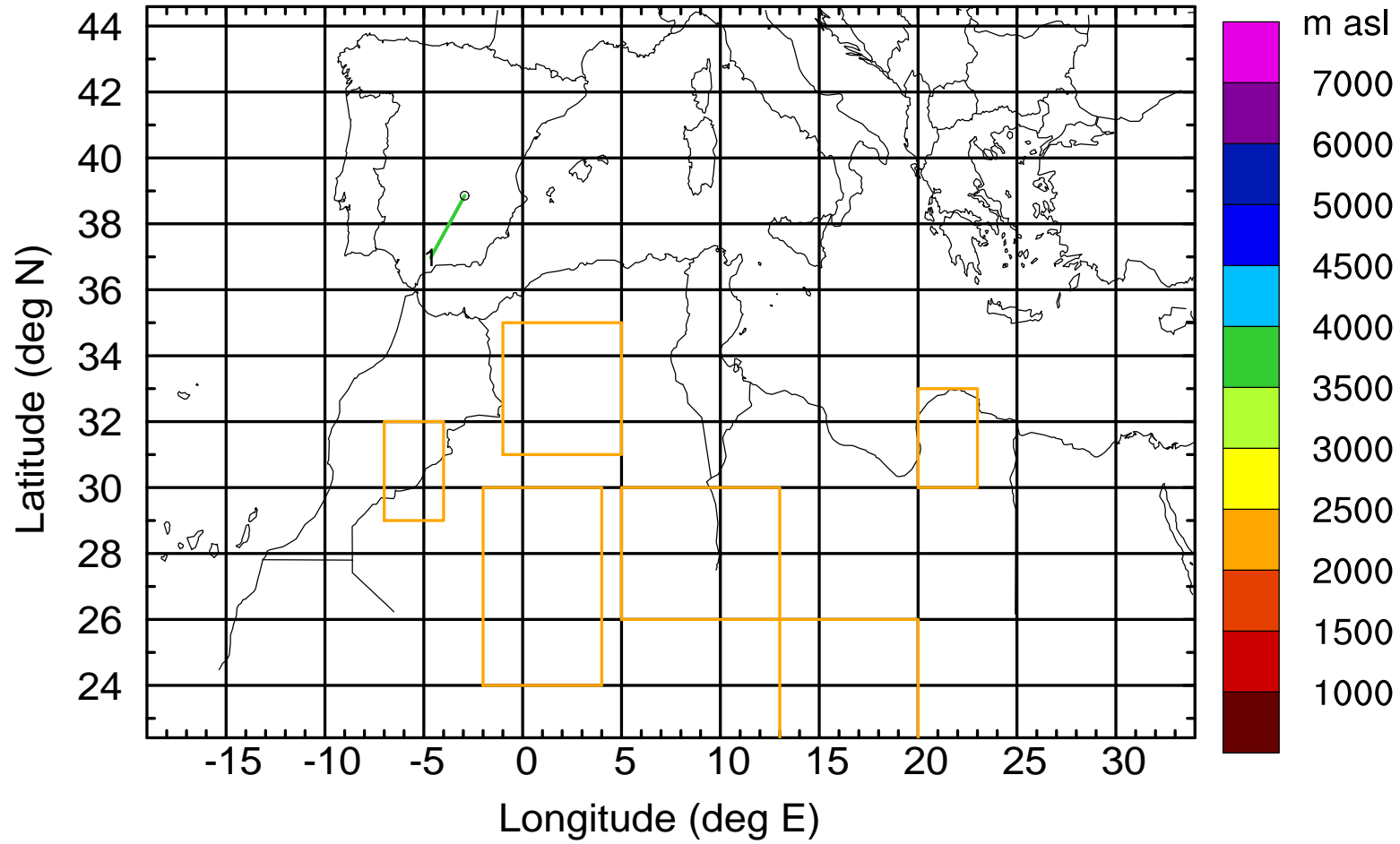
Level #17 of flight 170419b

BWD 20170419/18 -67H = 16/23 UTC



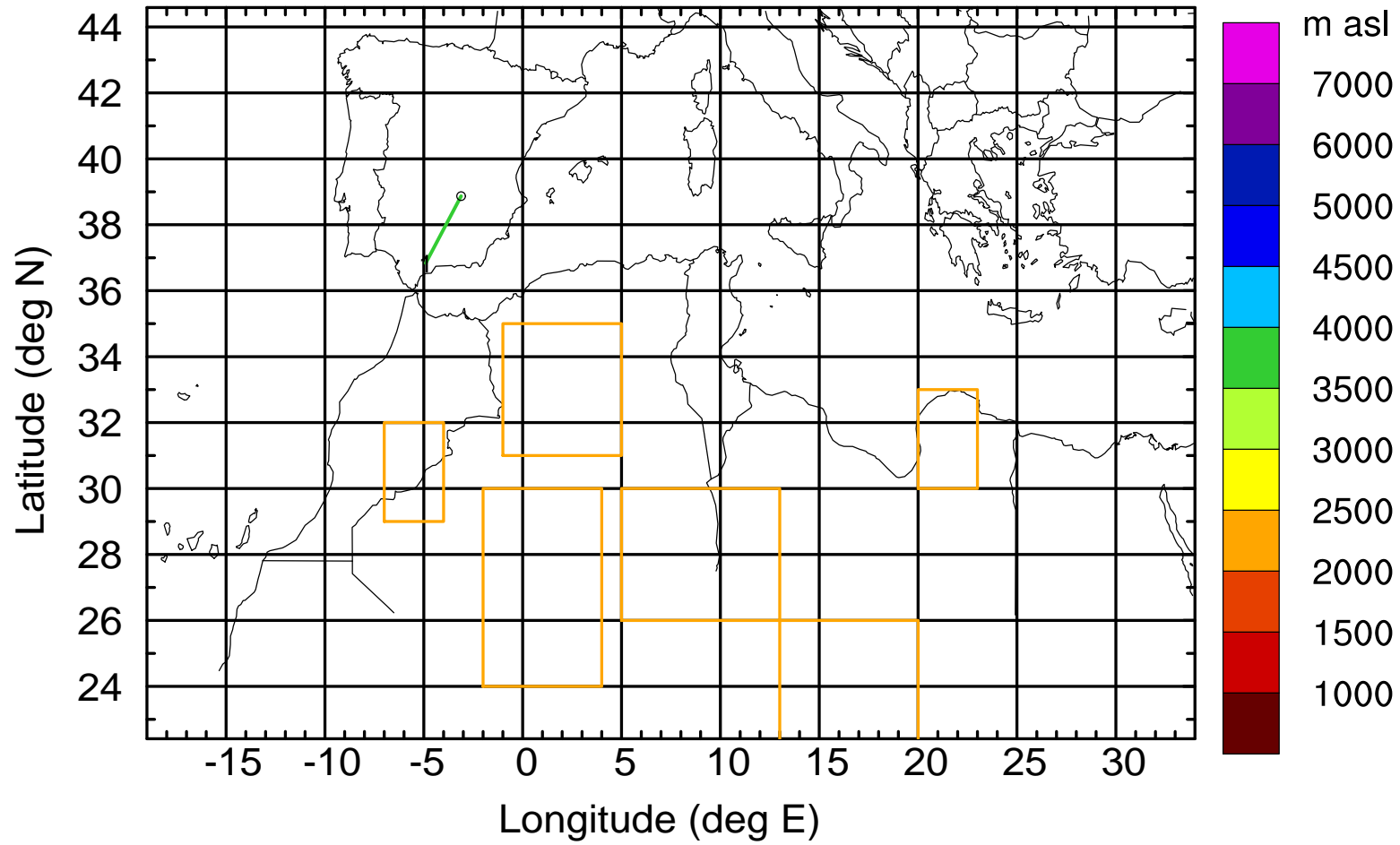
Level #17 of flight 170419b

BWD 20170419/18 -68H = 16/22 UTC



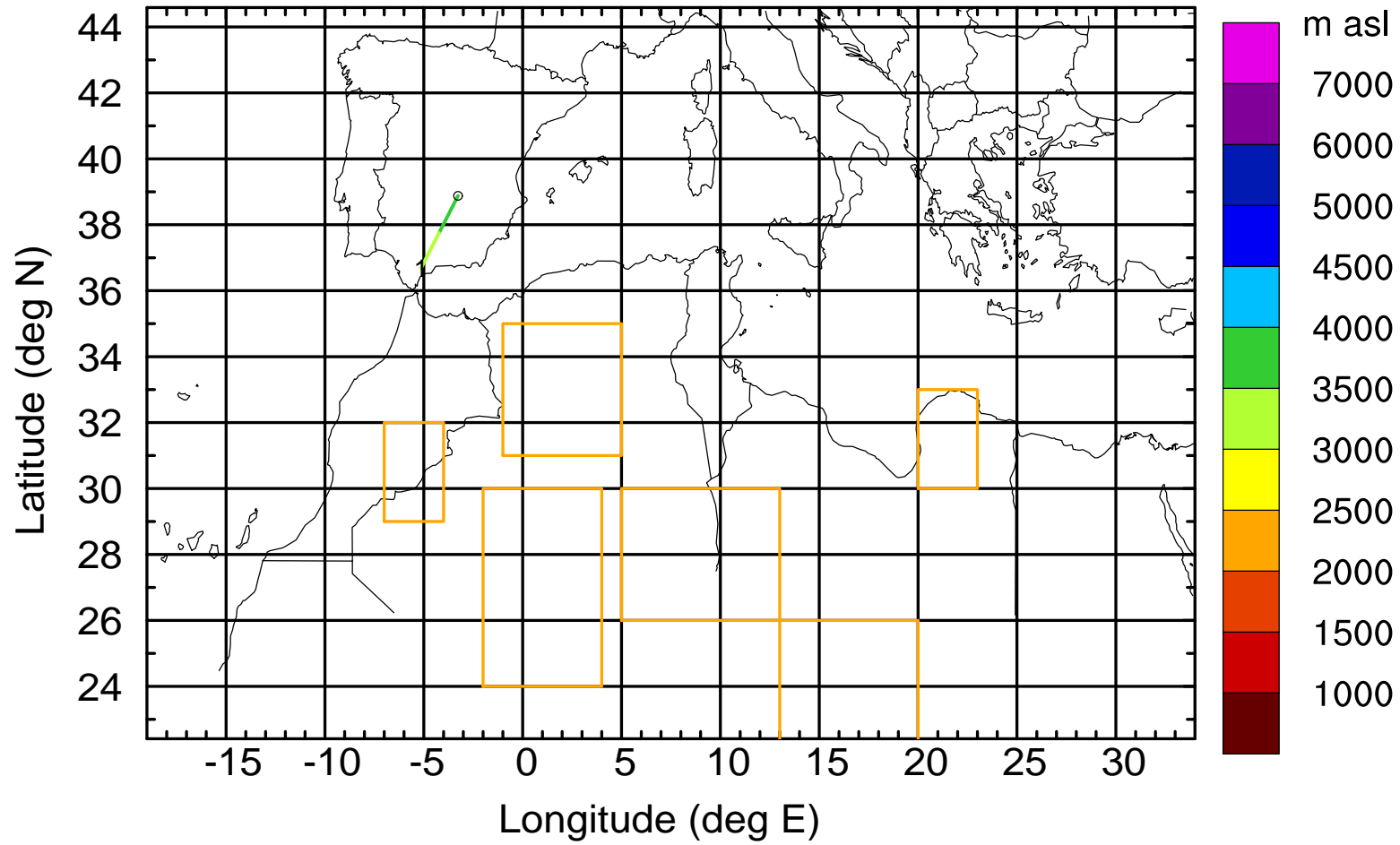
Level #17 of flight 170419b

BWD 20170419/18 -69H = 16/21 UTC



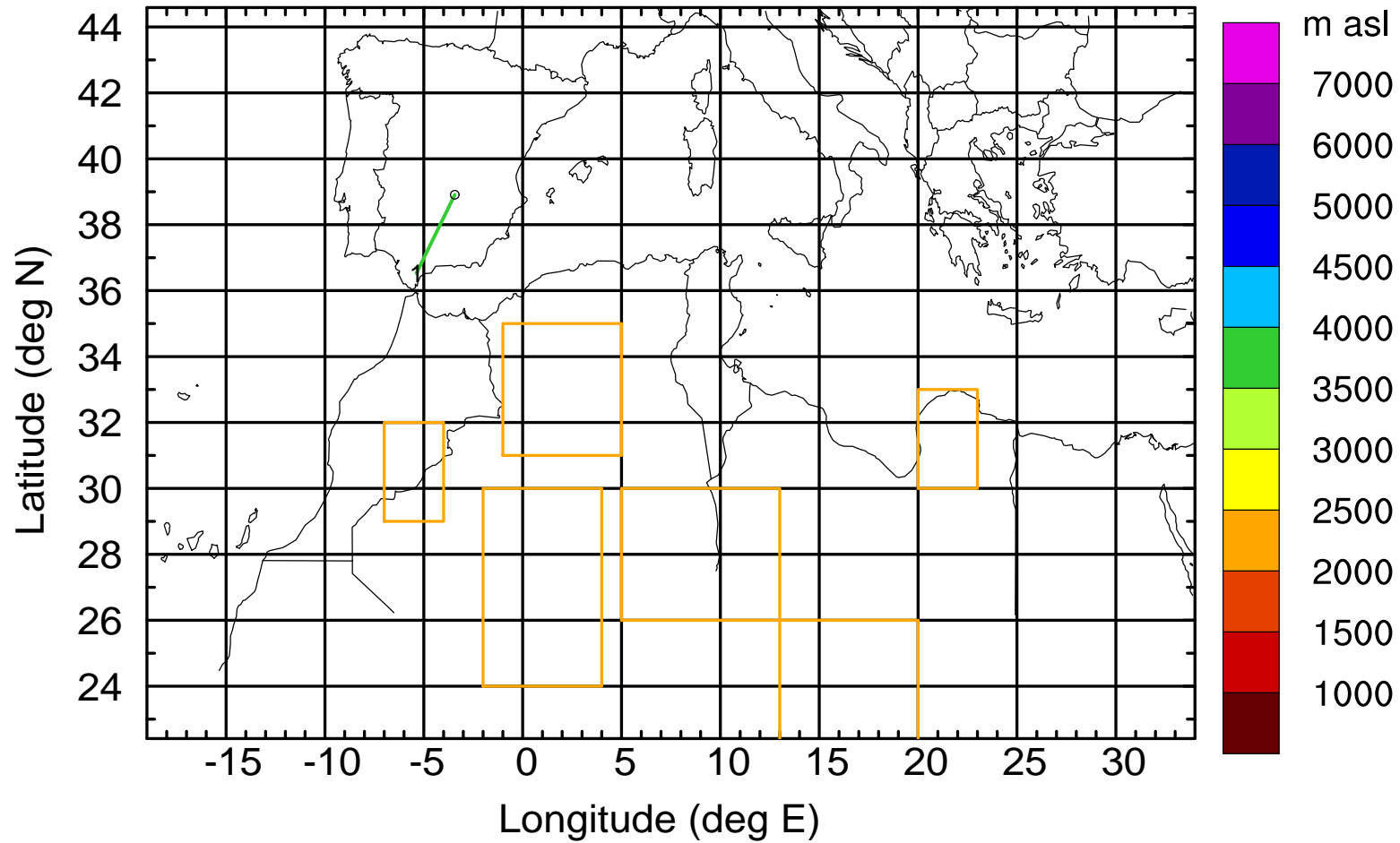
Level #17 of flight 170419b

BWD 20170419/18 -70H = 16/20 UTC



Level #17 of flight 170419b

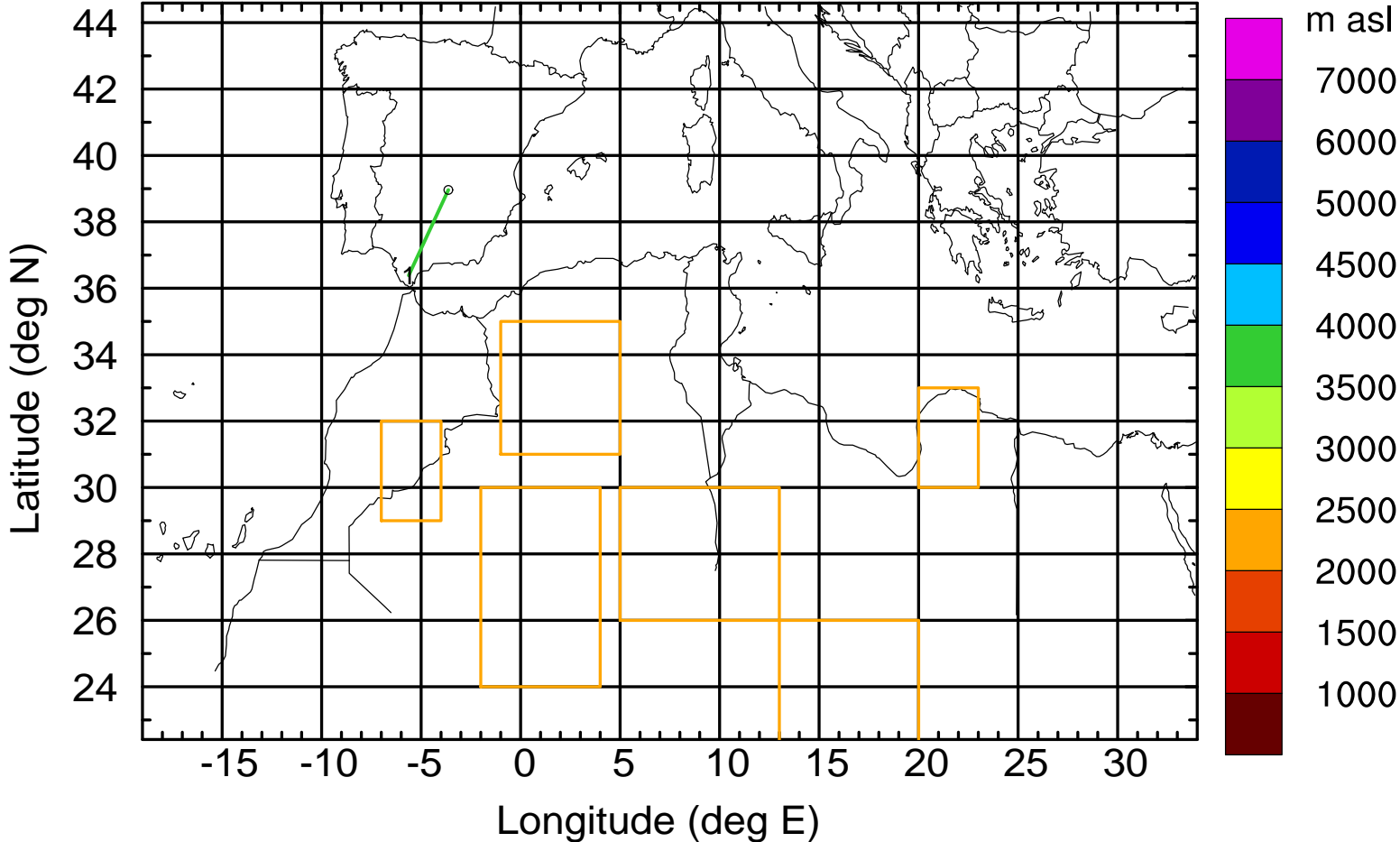
BWD 20170419/18 -71H = 16/19 UTC





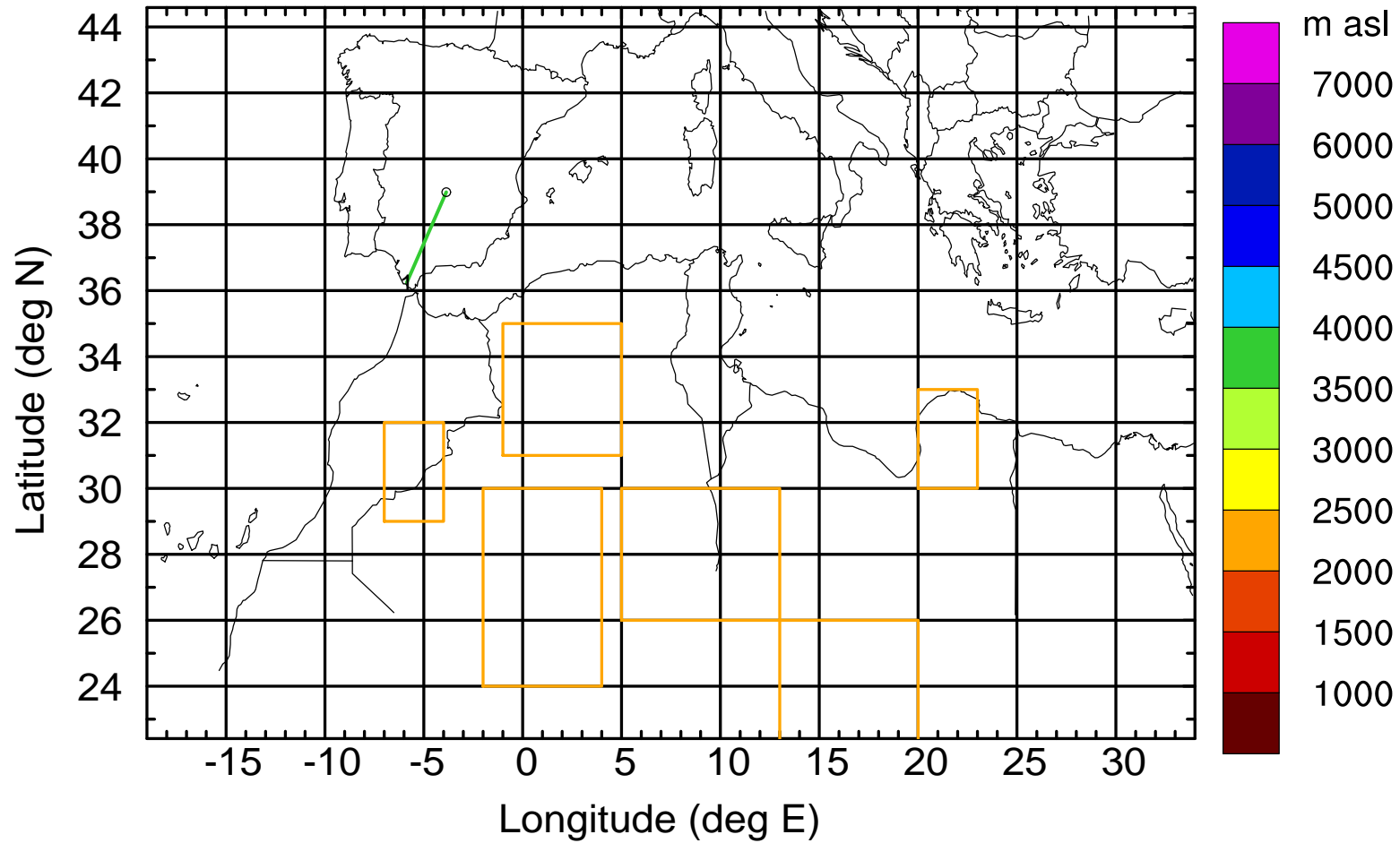
Level #17 of flight 170419b

BWD 20170419/18 -72H = 16/18 UTC



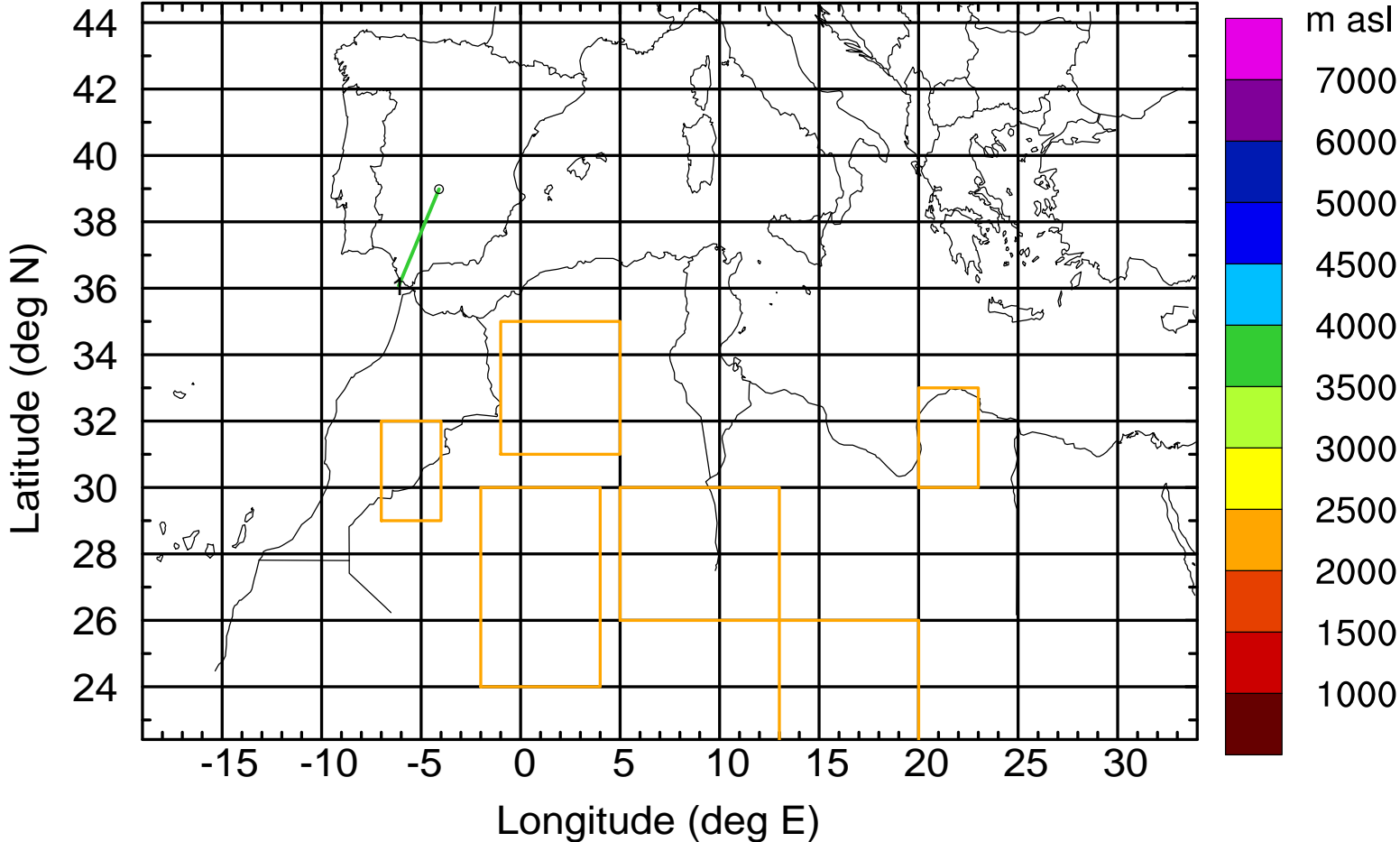
Level #17 of flight 170419b

BWD 20170419/18 -73H = 16/17 UTC



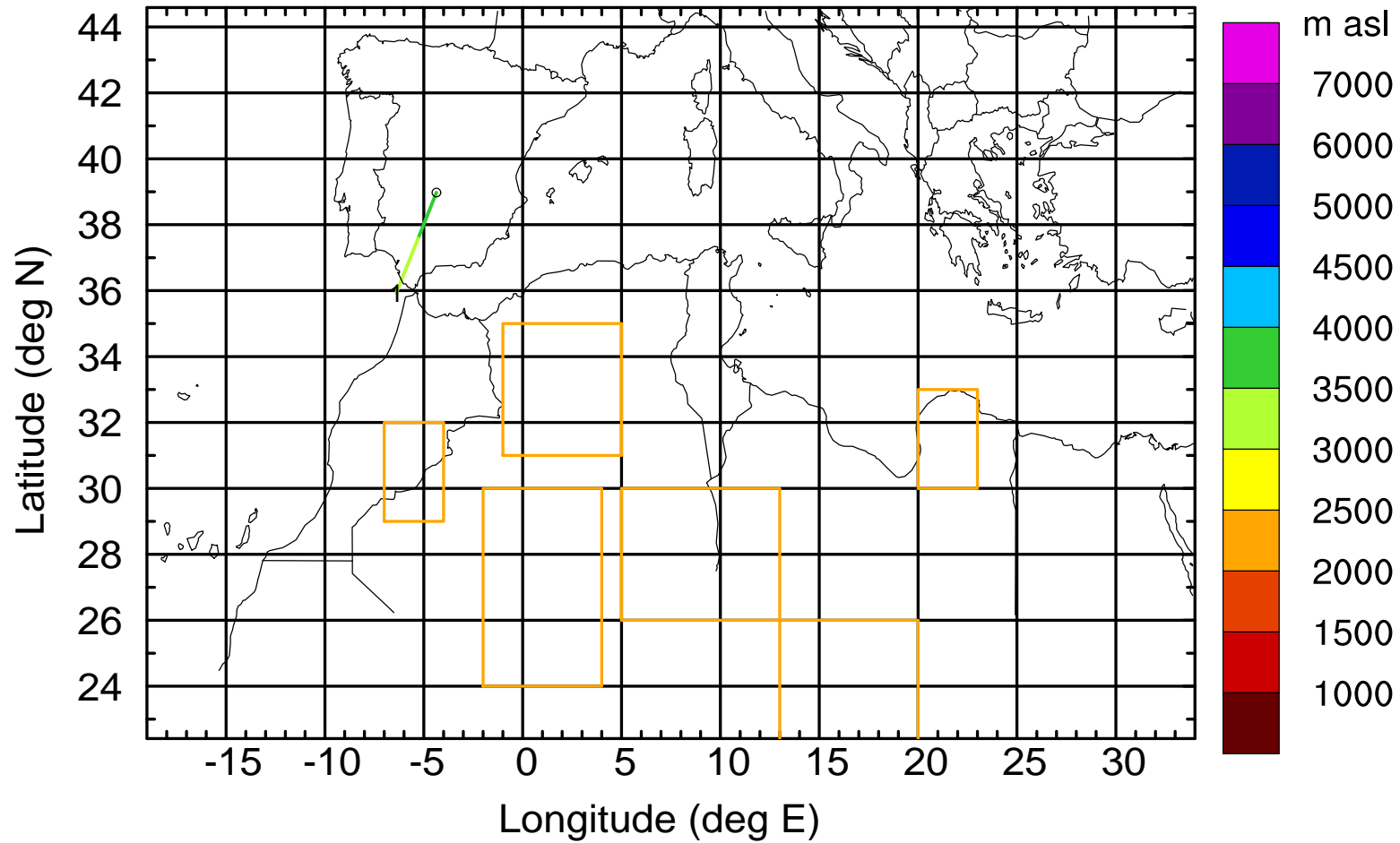
Level #17 of flight 170419b

BWD 20170419/18 -74H = 16/16 UTC



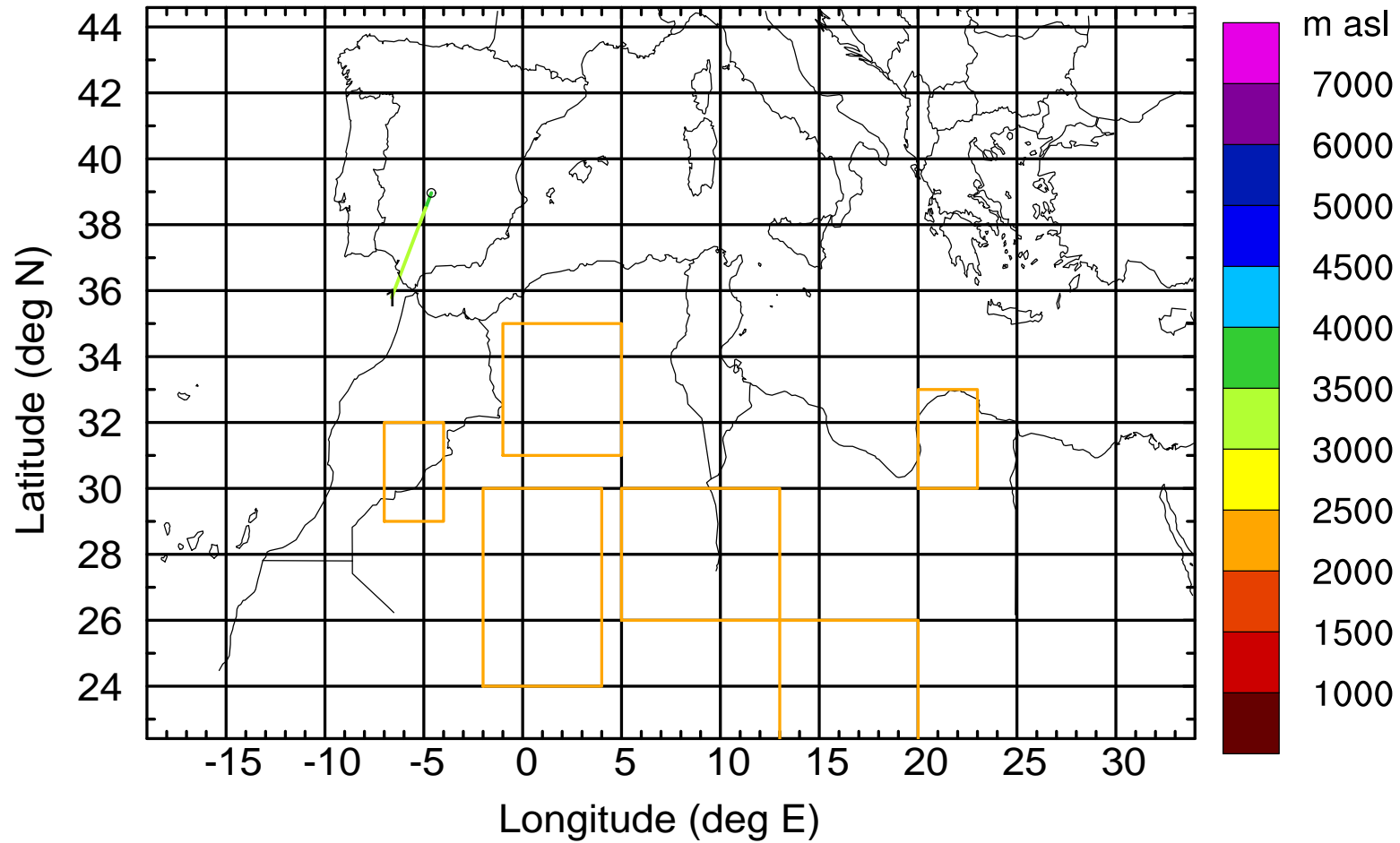
Level #17 of flight 170419b

BWD 20170419/18 -75H = 16/15 UTC



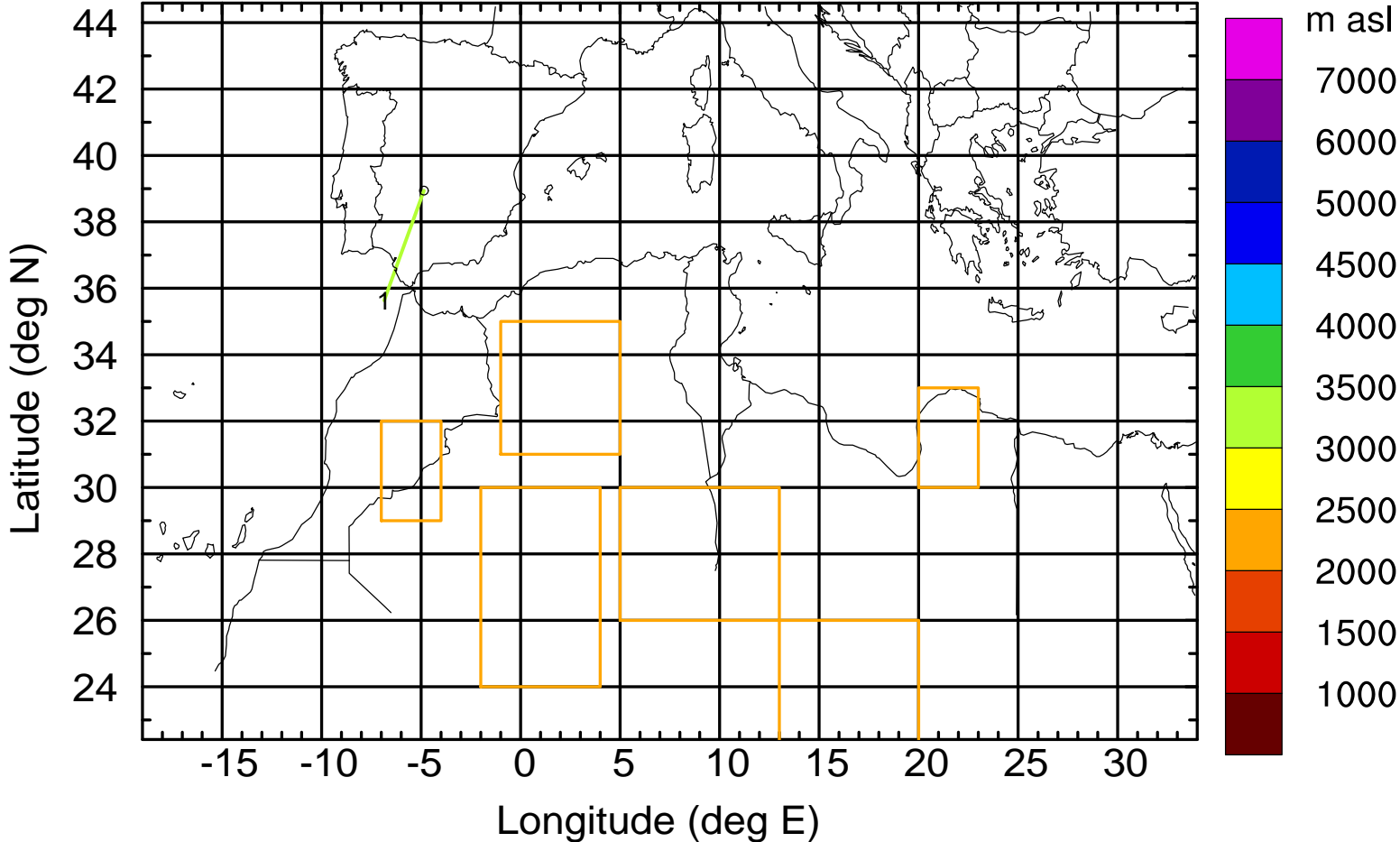
Level #17 of flight 170419b

BWD 20170419/18 -76H = 16/14 UTC



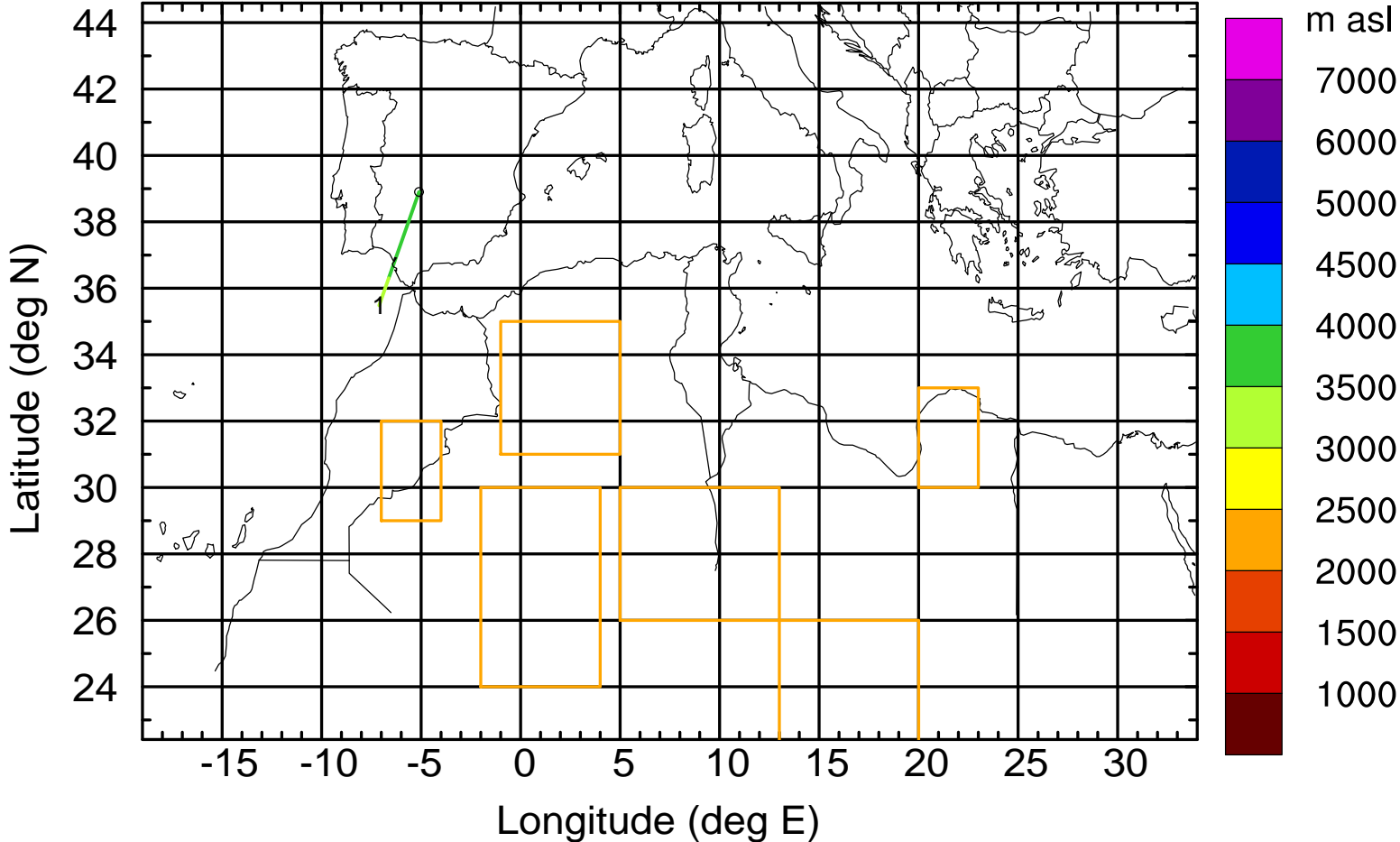
Level #17 of flight 170419b

BWD 20170419/18 -77H = 16/13 UTC



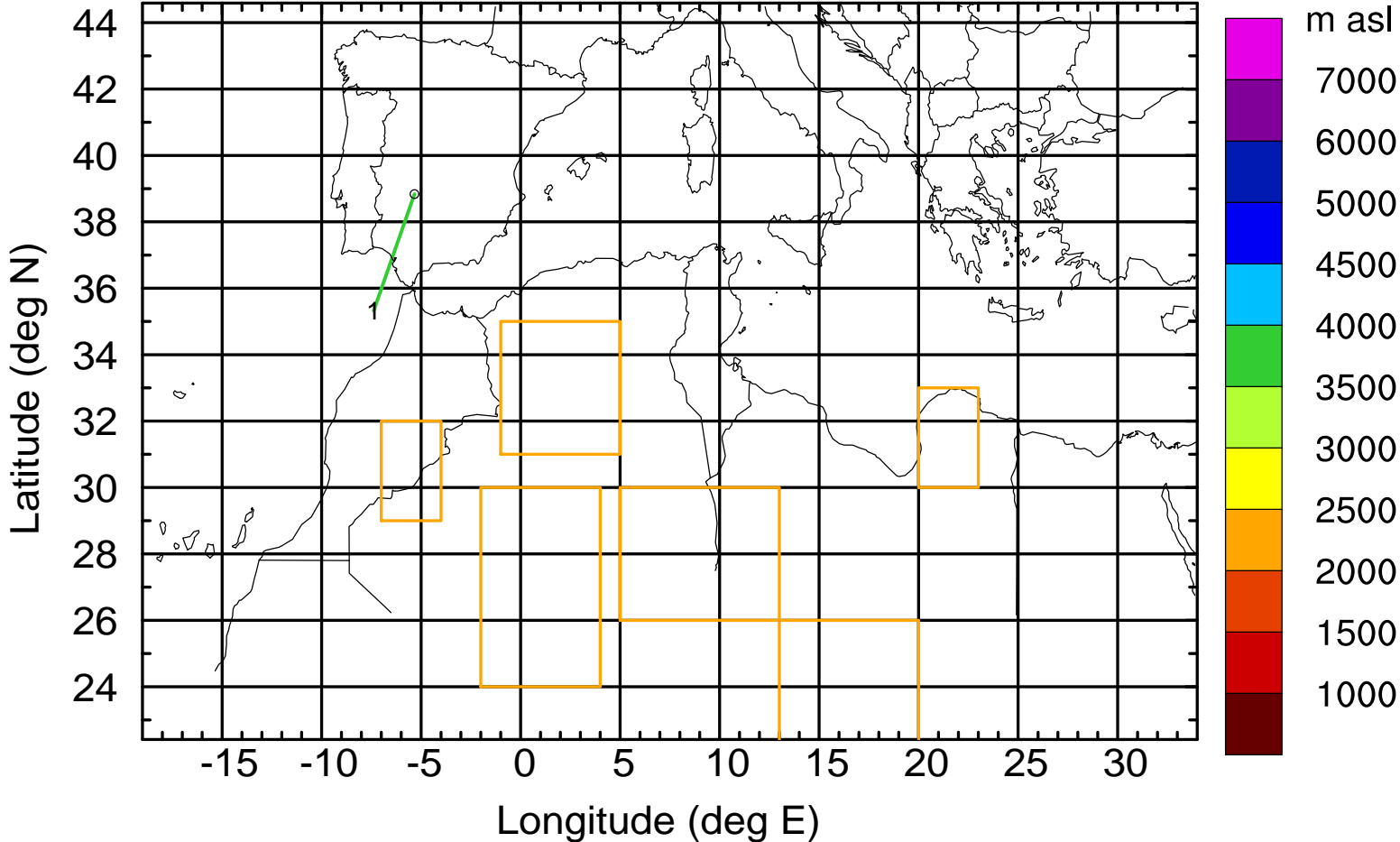
Level #17 of flight 170419b

BWD 20170419/18 -78H = 16/12 UTC



Level #17 of flight 170419b

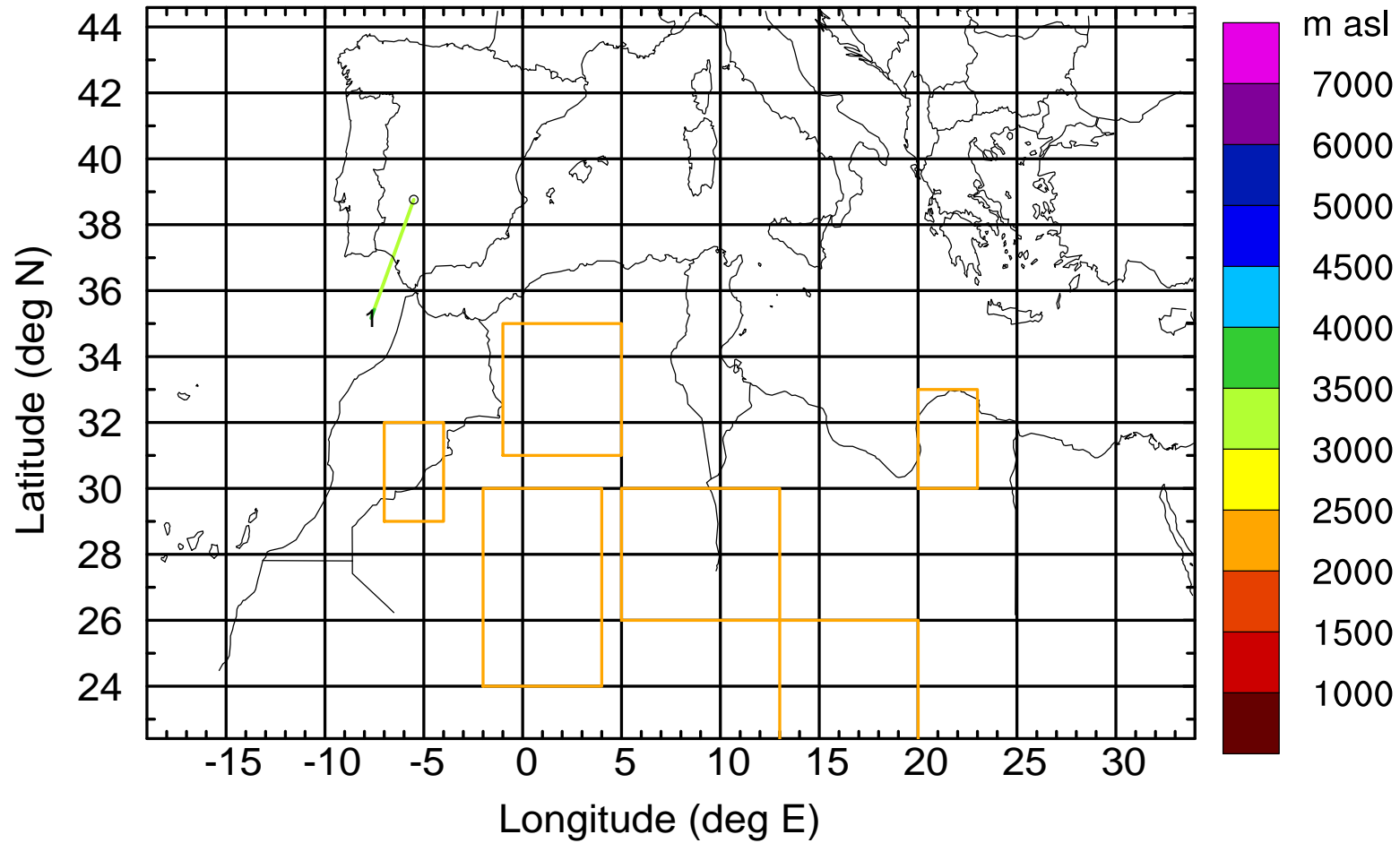
BWD 20170419/18 -79H = 16/11 UTC





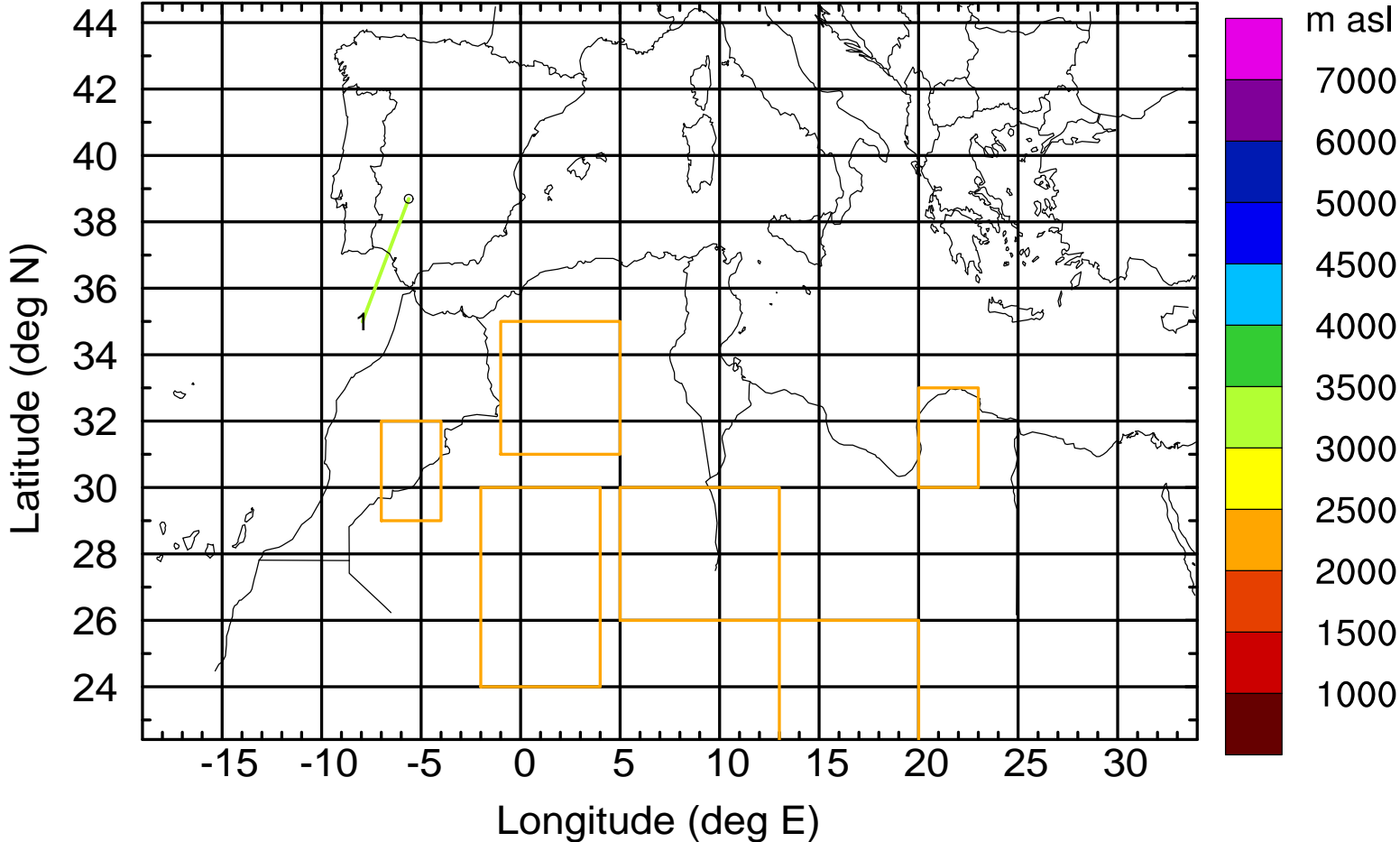
Level #17 of flight 170419b

BWD 20170419/18 -80H = 16/10 UTC



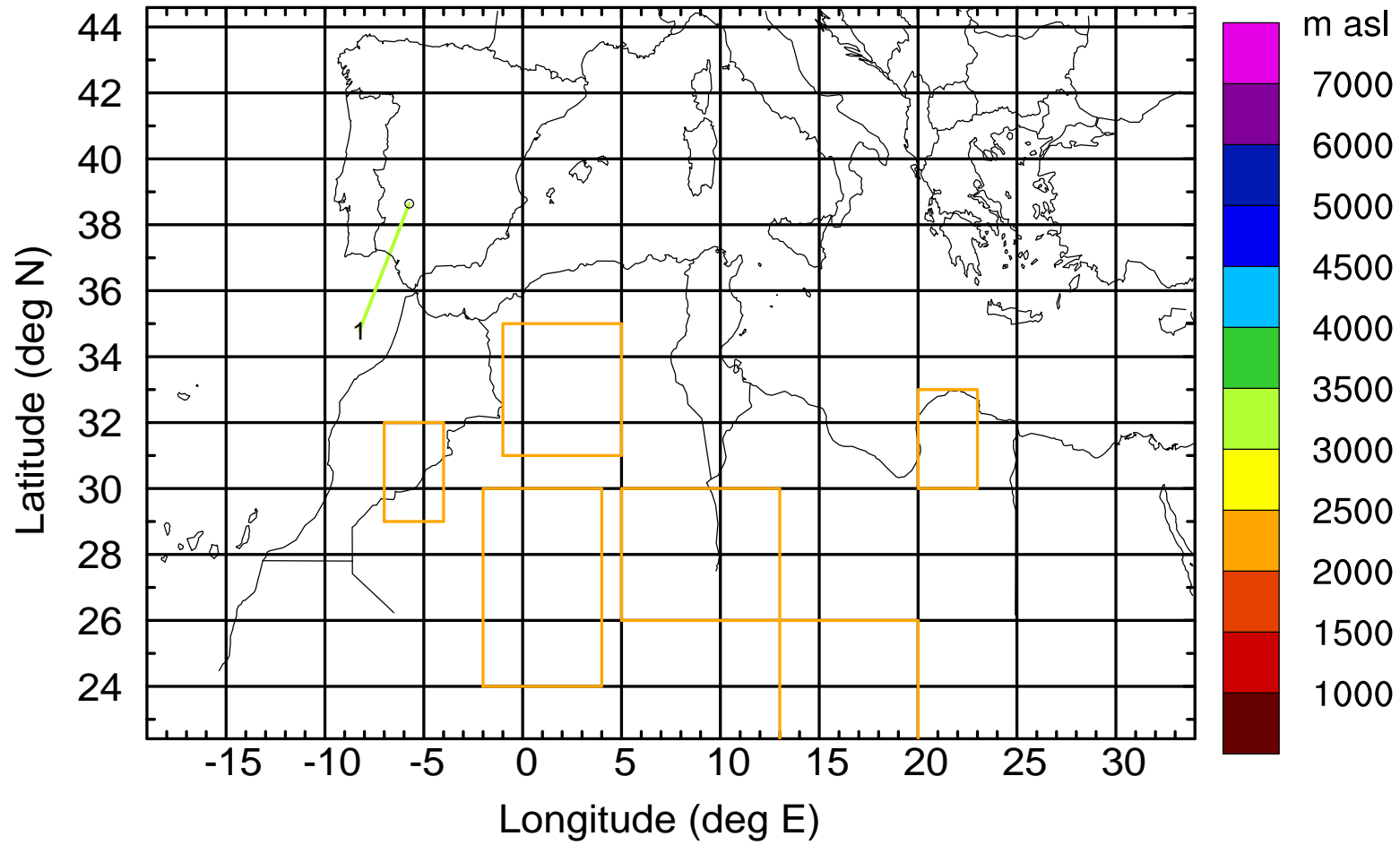
Level #17 of flight 170419b

BWD 20170419/18 -81H = 16/09 UTC



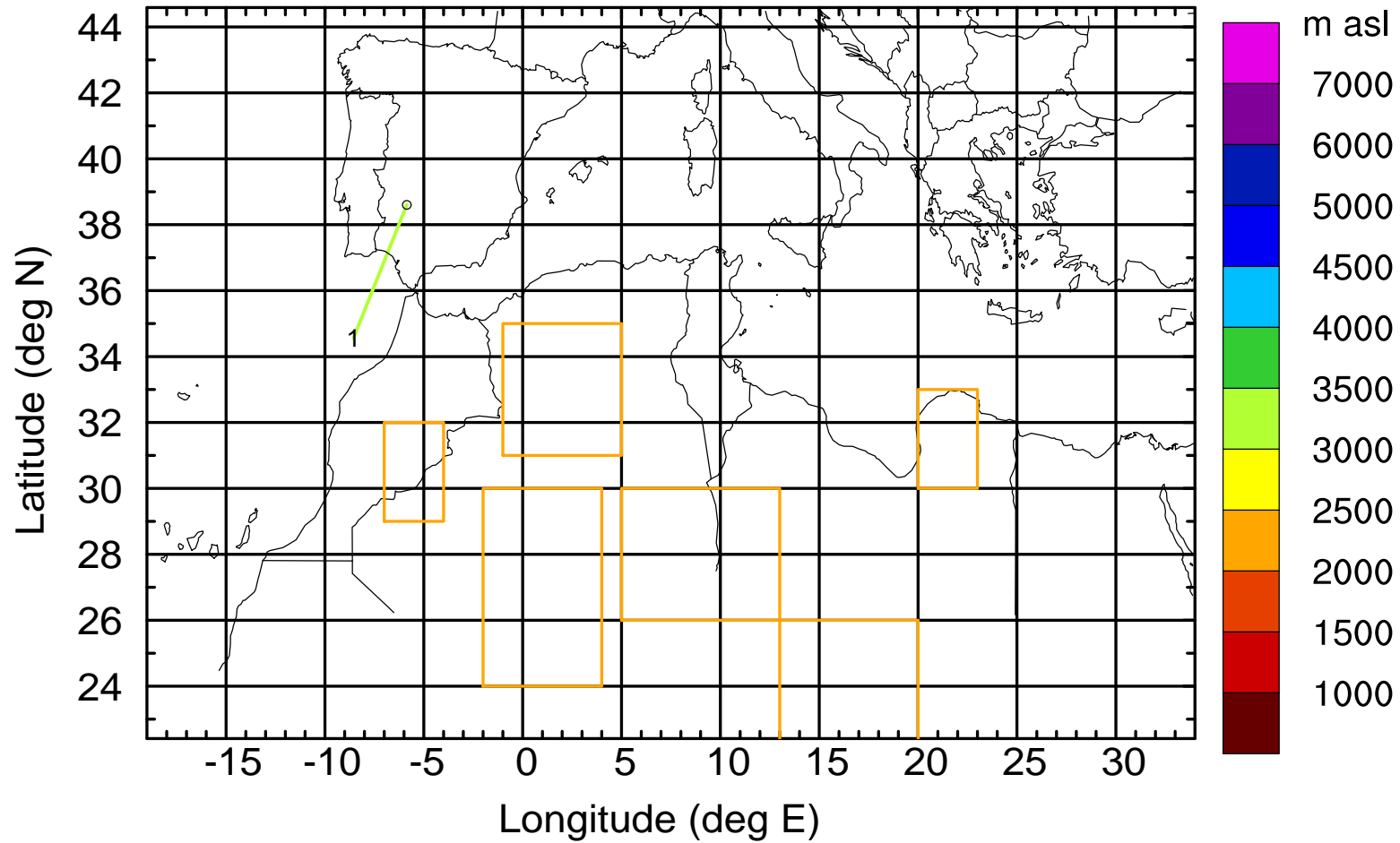
Level #17 of flight 170419b

BWD 20170419/18 -82H = 16/08 UTC



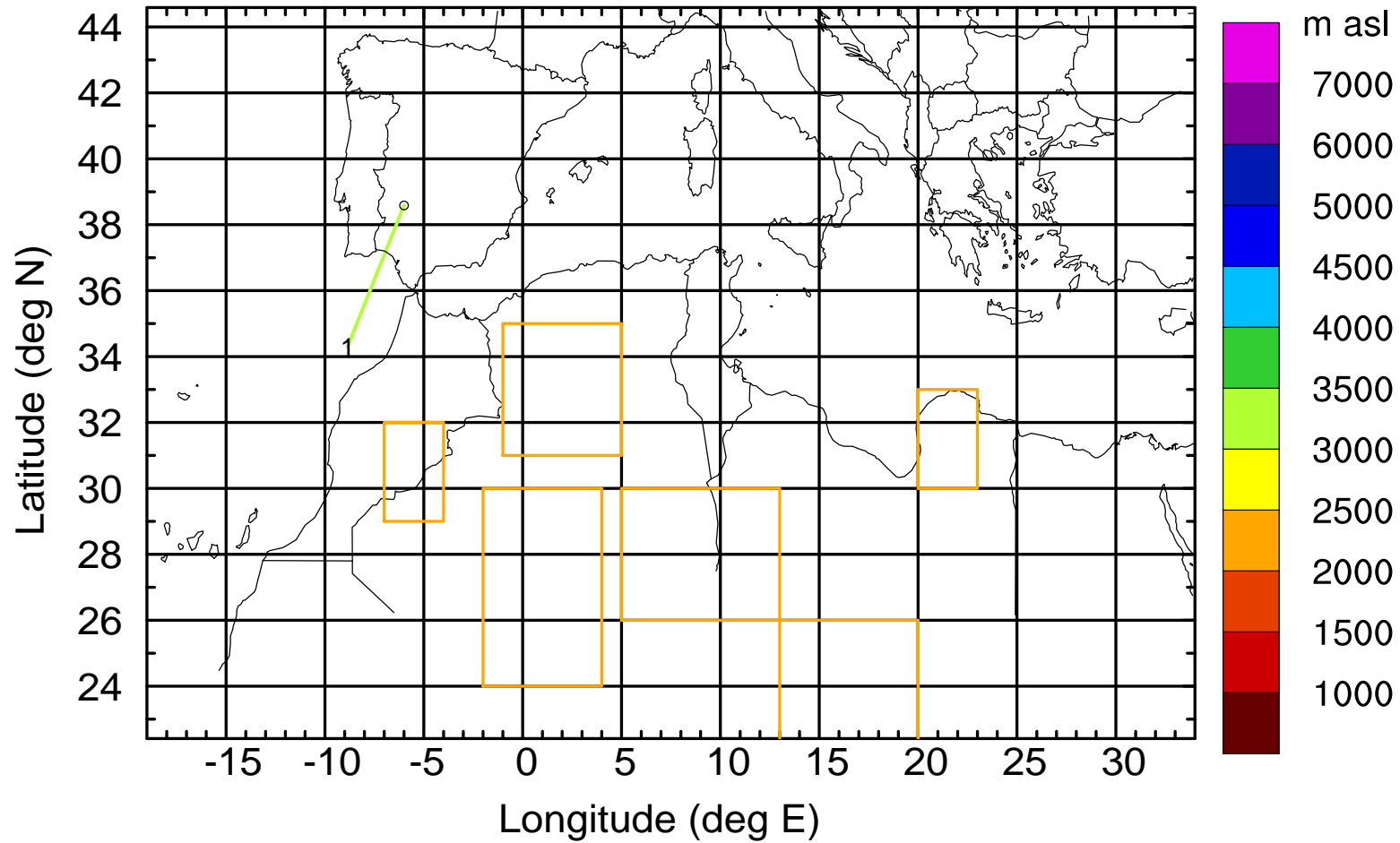
Level #17 of flight 170419b

BWD 20170419/18 -83H = 16/07 UTC



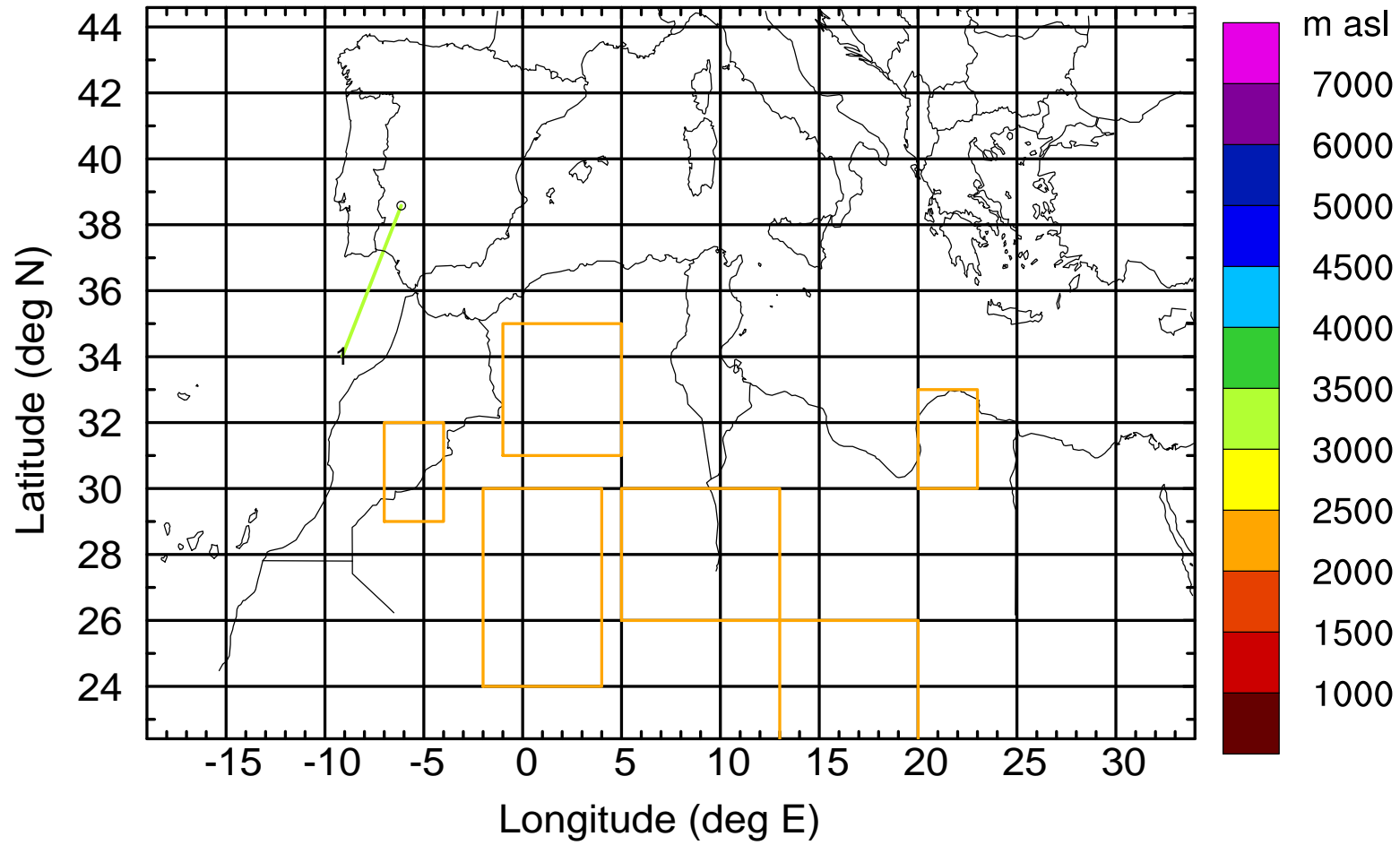
Level #17 of flight 170419b

BWD 20170419/18 -84H = 16/06 UTC



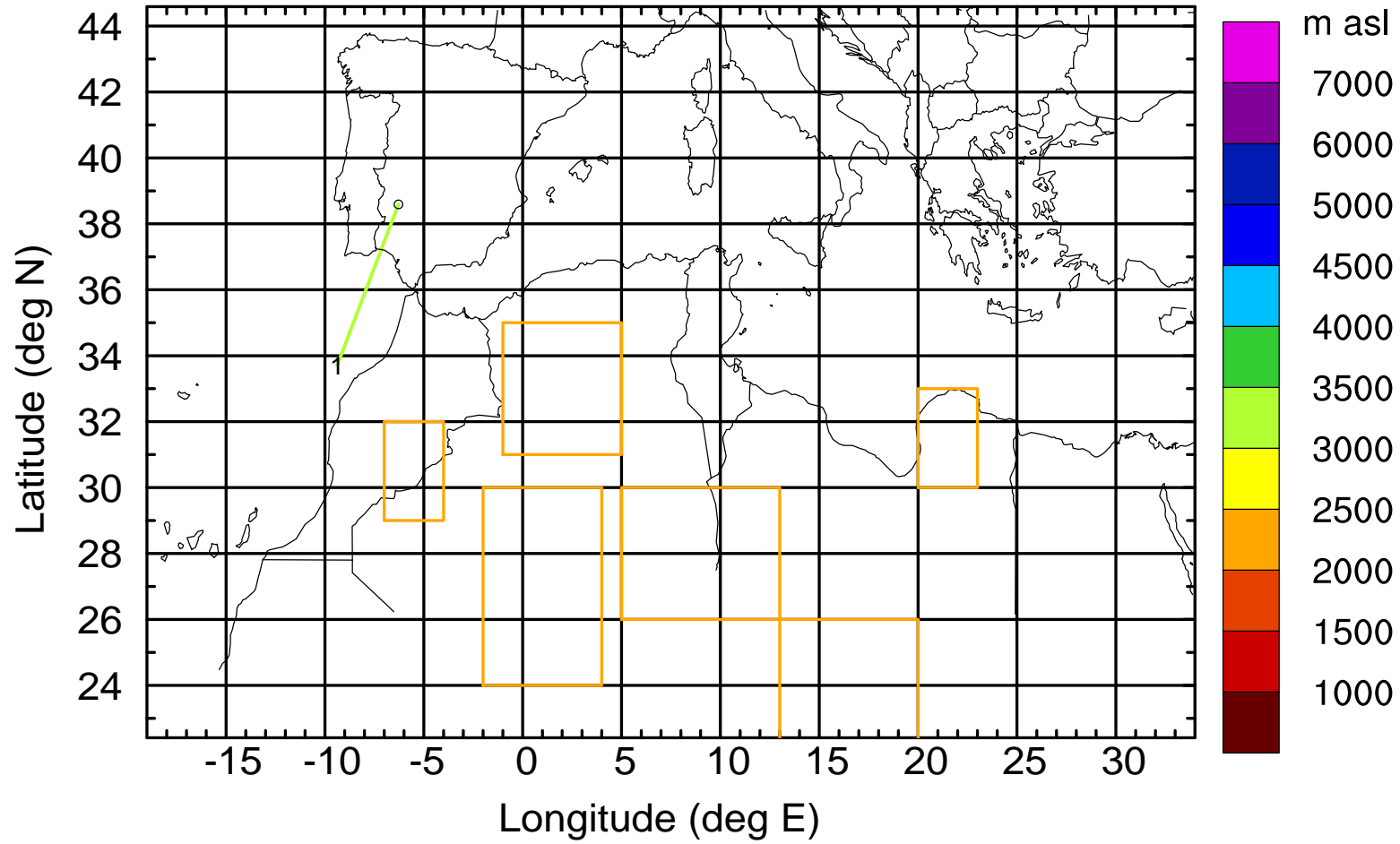
Level #17 of flight 170419b

BWD 20170419/18 -85H = 16/05 UTC



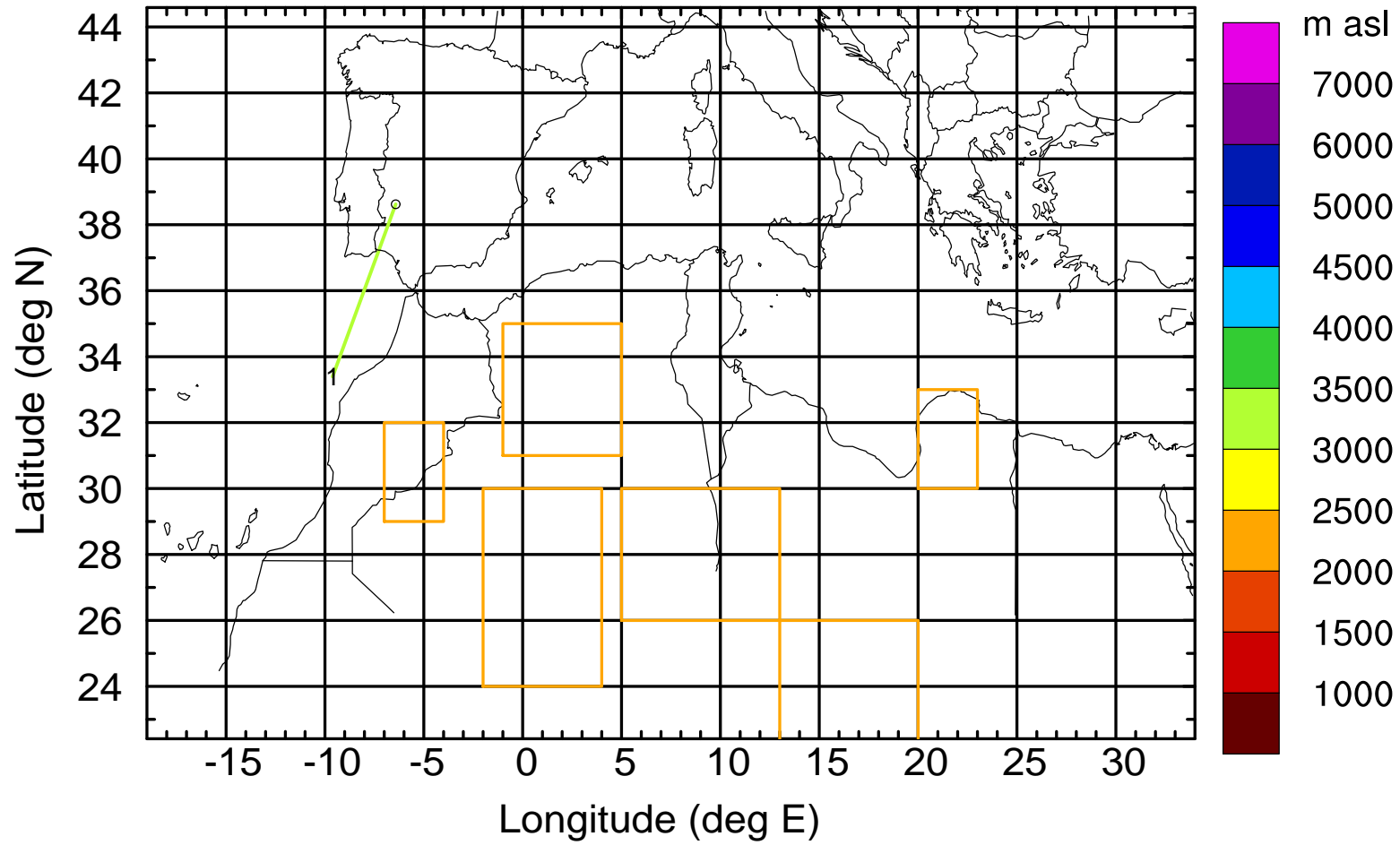
Level #17 of flight 170419b

BWD 20170419/18 -86H = 16/04 UTC



Level #17 of flight 170419b

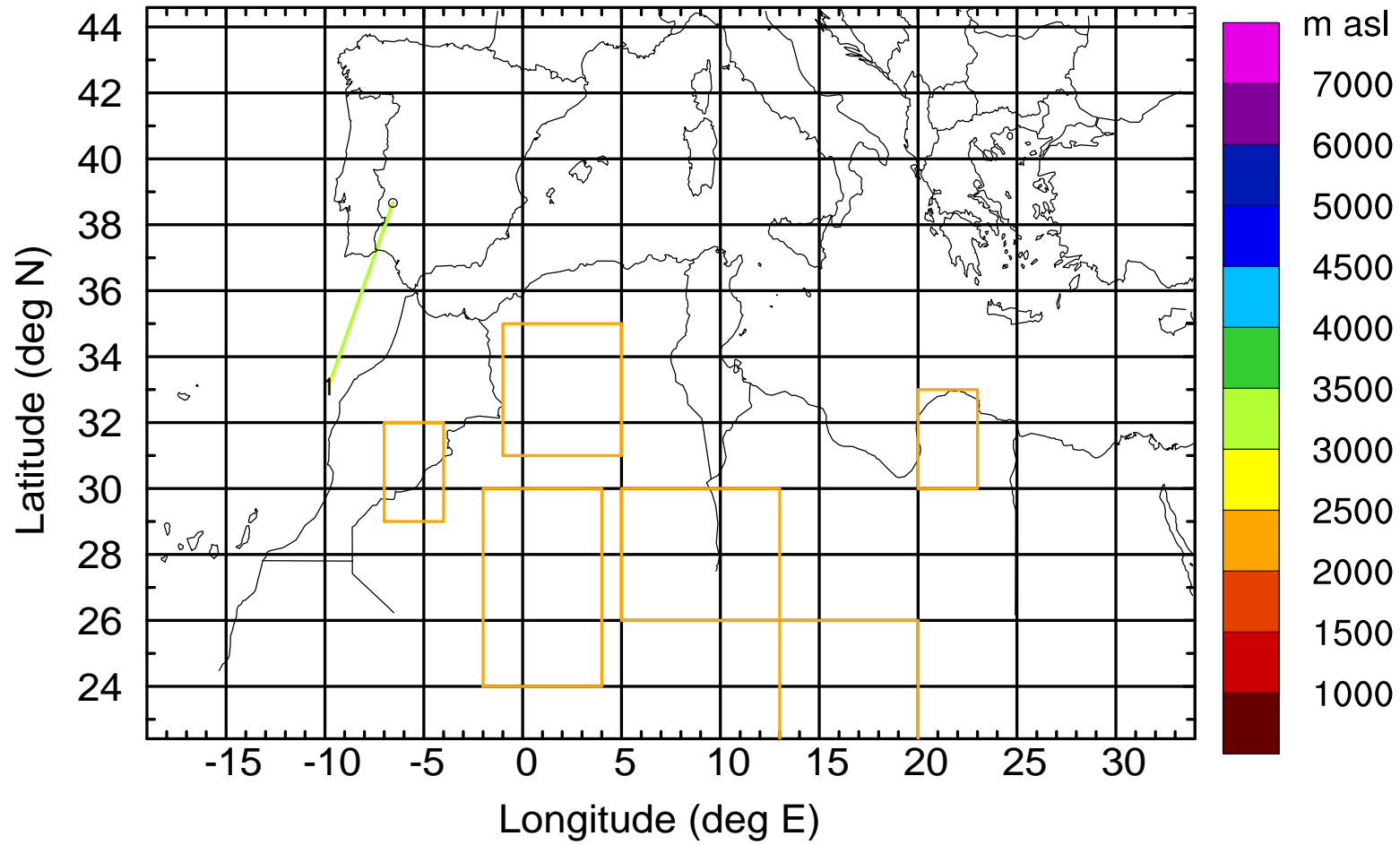
BWD 20170419/18 -87H = 16/03 UTC





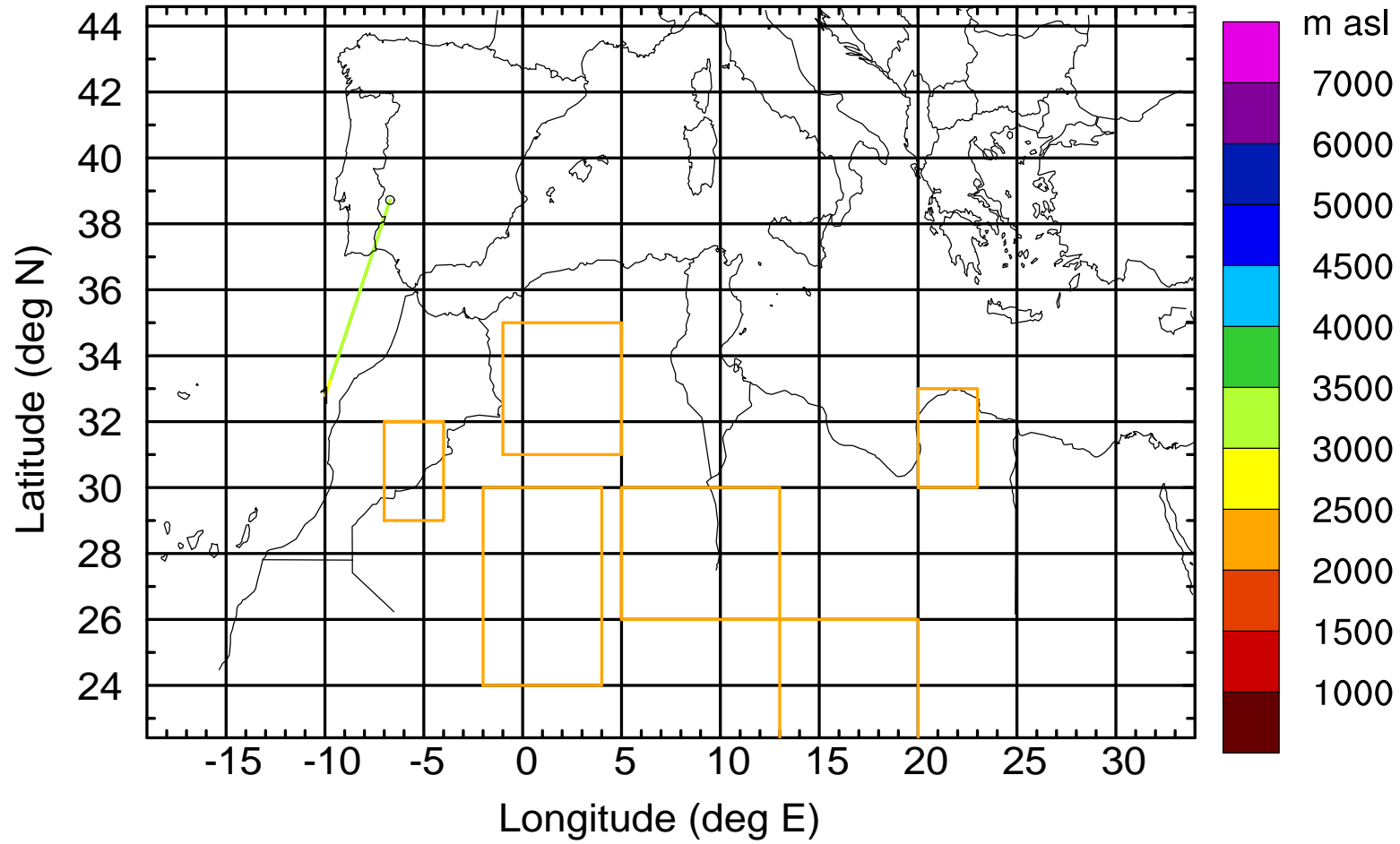
Level #17 of flight 170419b

BWD 20170419/18 -88H = 16/02 UTC



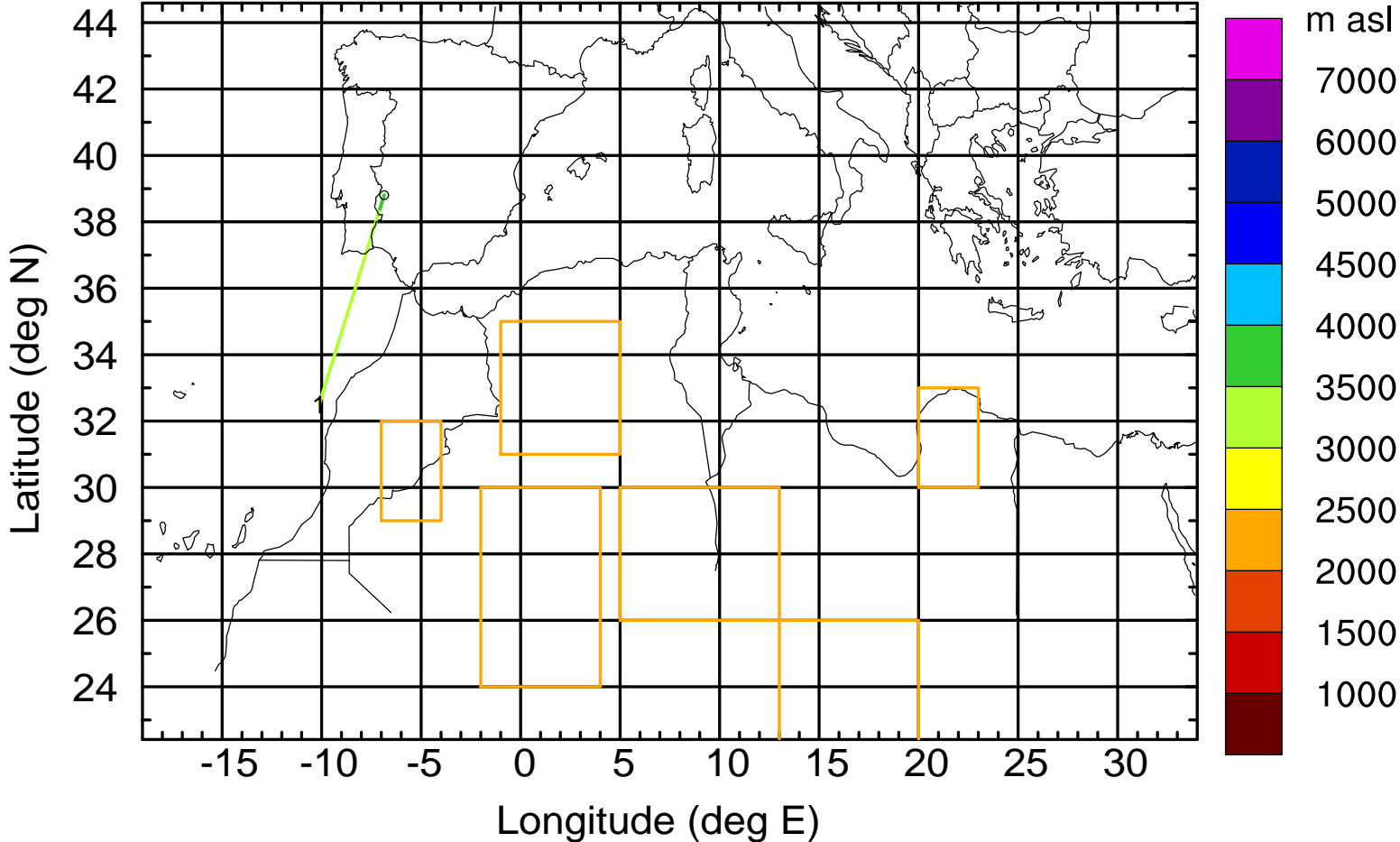
Level #17 of flight 170419b

BWD 20170419/18 -89H = 16/01 UTC



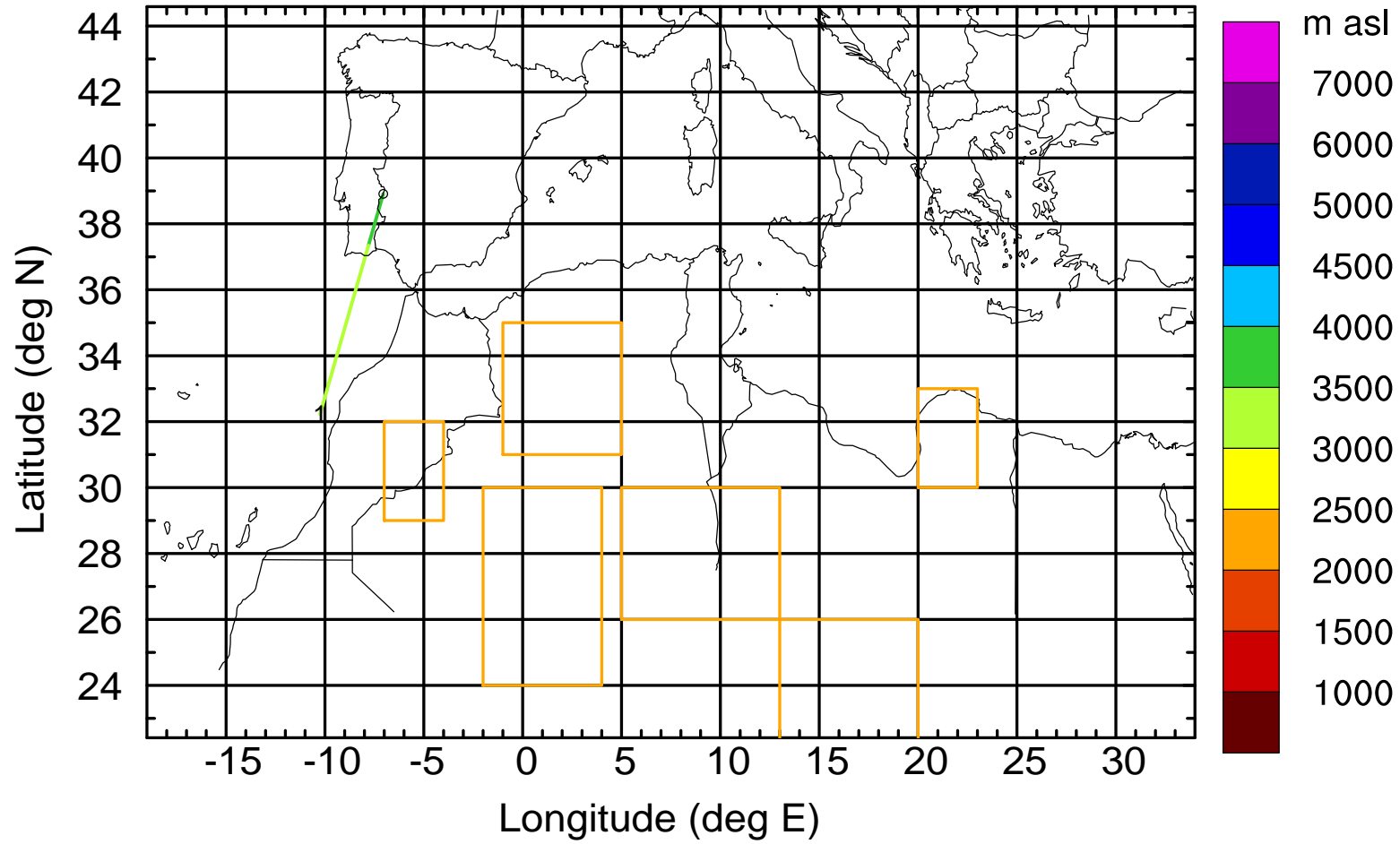
Level #17 of flight 170419b

BWD 20170419/18 -90H = 16/00 UTC



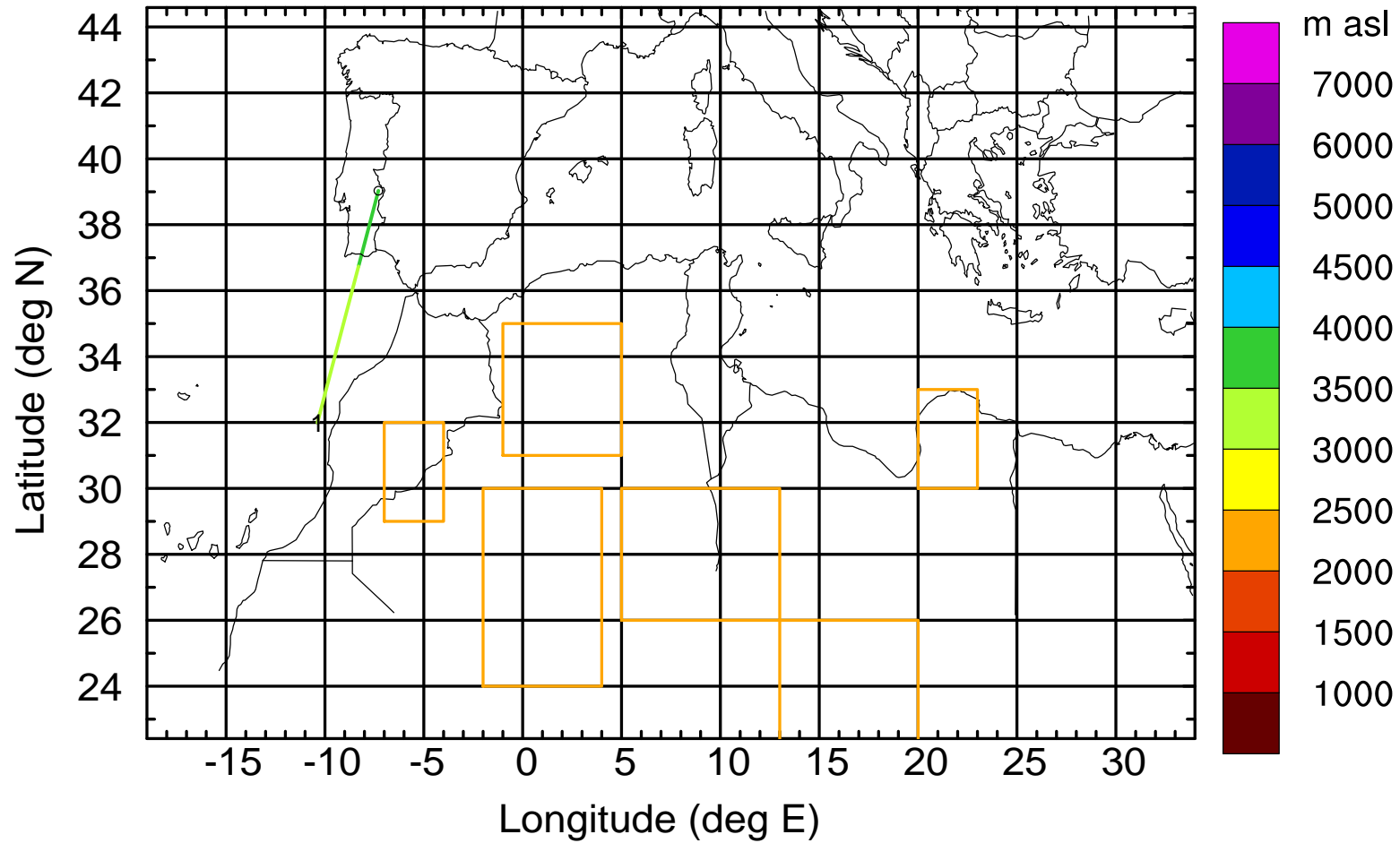
Level #17 of flight 170419b

BWD 20170419/18 -91H = 15/23 UTC



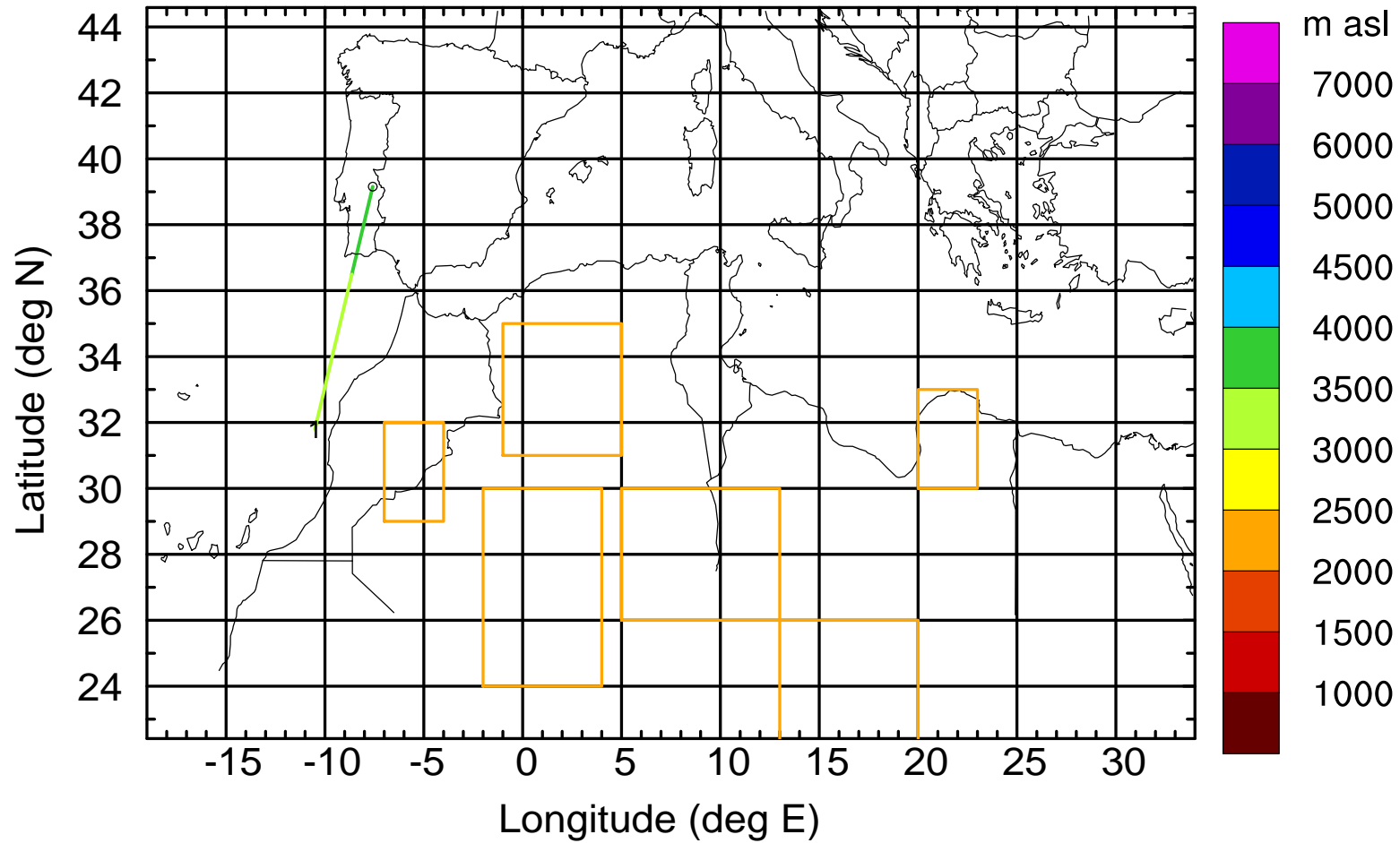
Level #17 of flight 170419b

BWD 20170419/18 -92H = 15/22 UTC



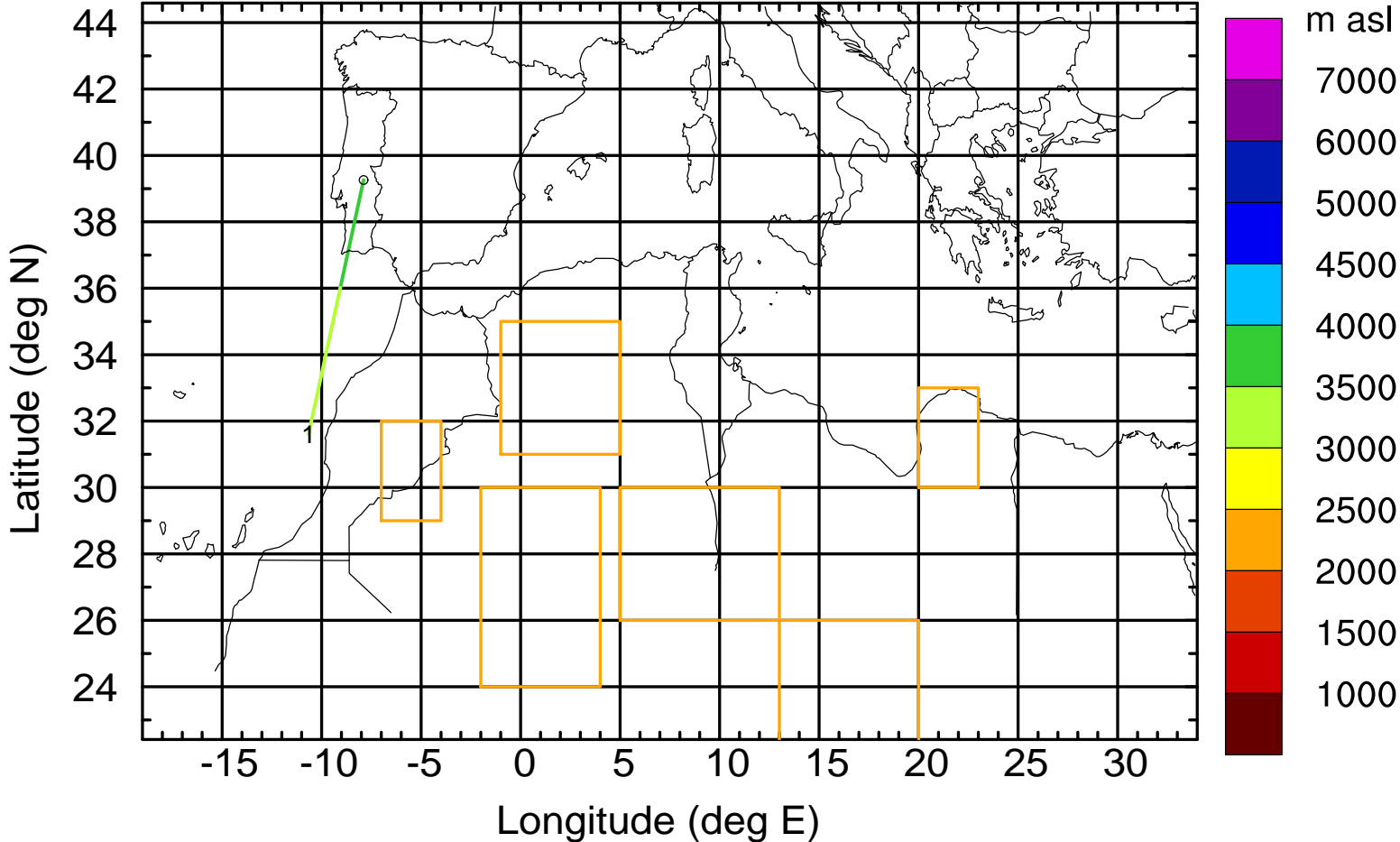
Level #17 of flight 170419b

BWD 20170419/18 -93H = 15/21 UTC



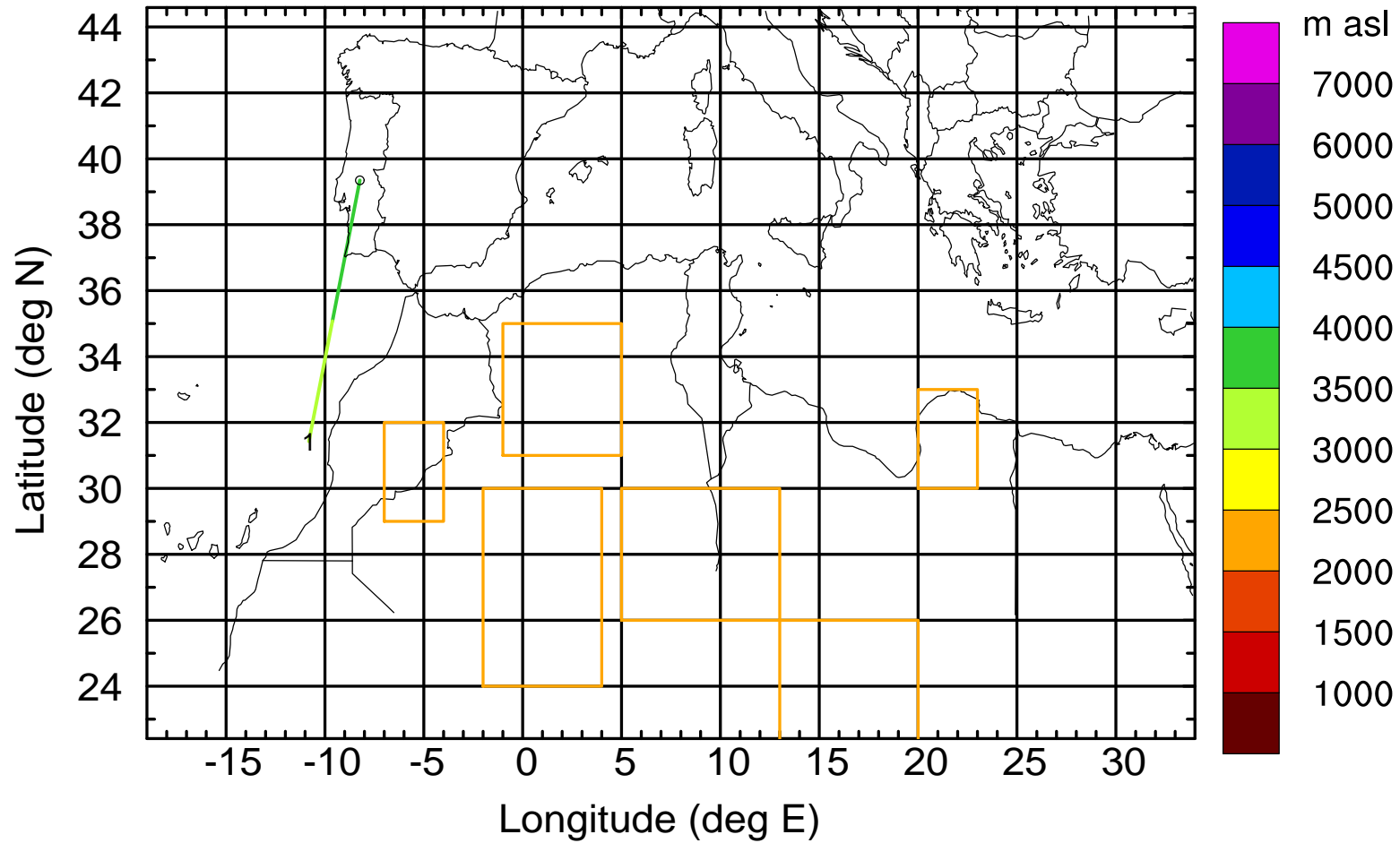
Level #17 of flight 170419b

BWD 20170419/18 -94H = 15/20 UTC



Level #17 of flight 170419b

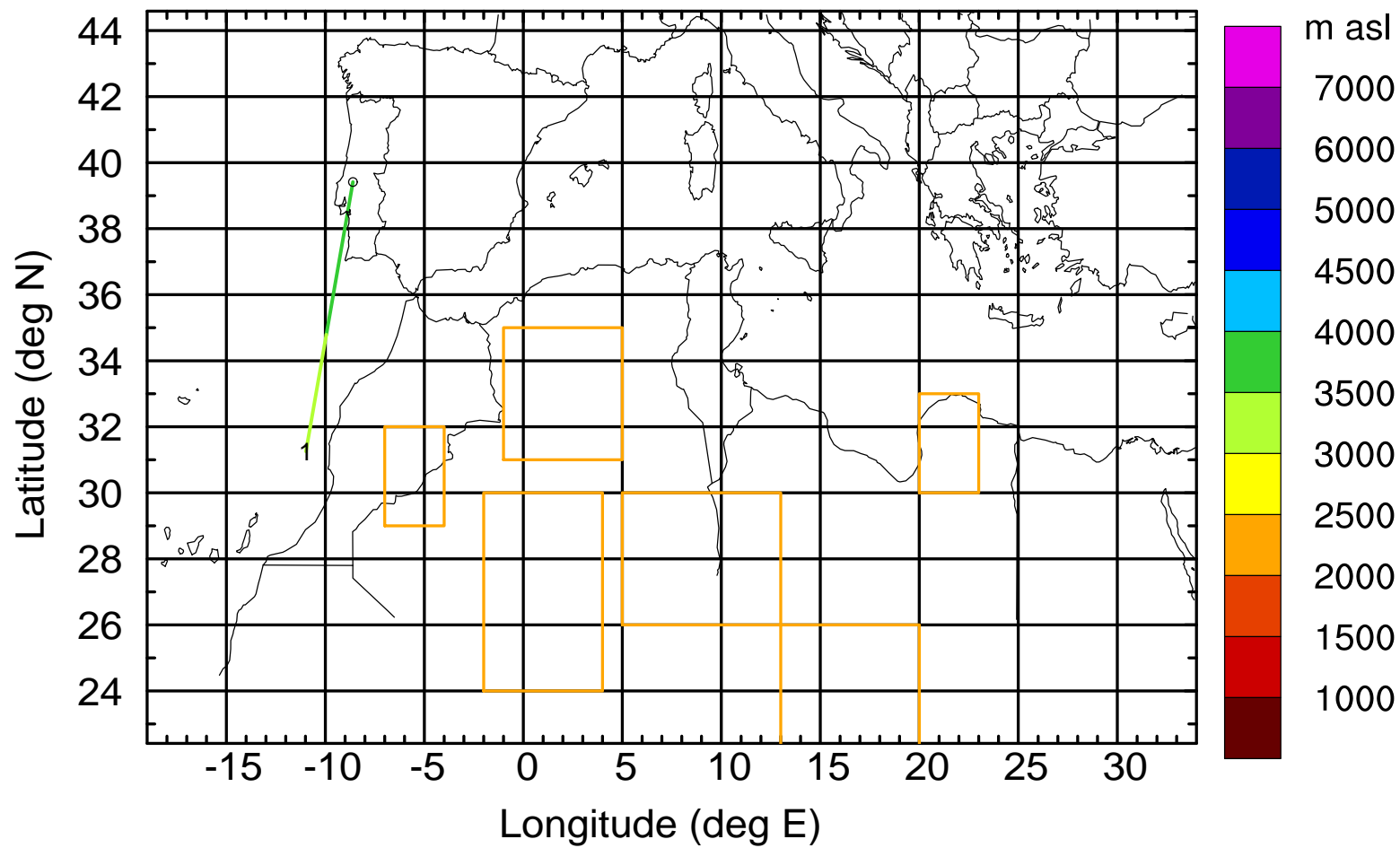
BWD 20170419/18 -95H = 15/19 UTC





Level #17 of flight 170419b

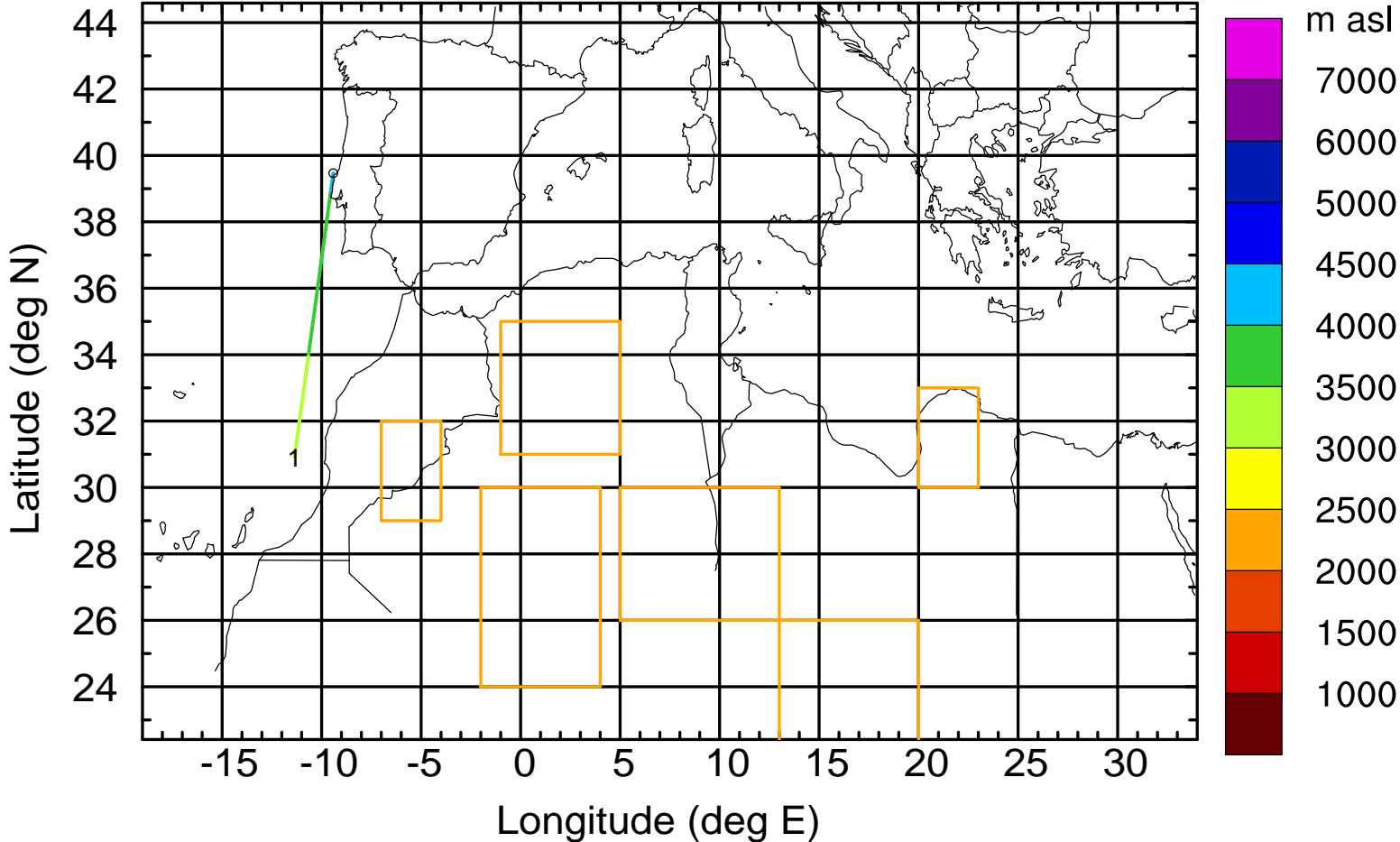
BWD 20170419/18 -96H = 15/18 UTC





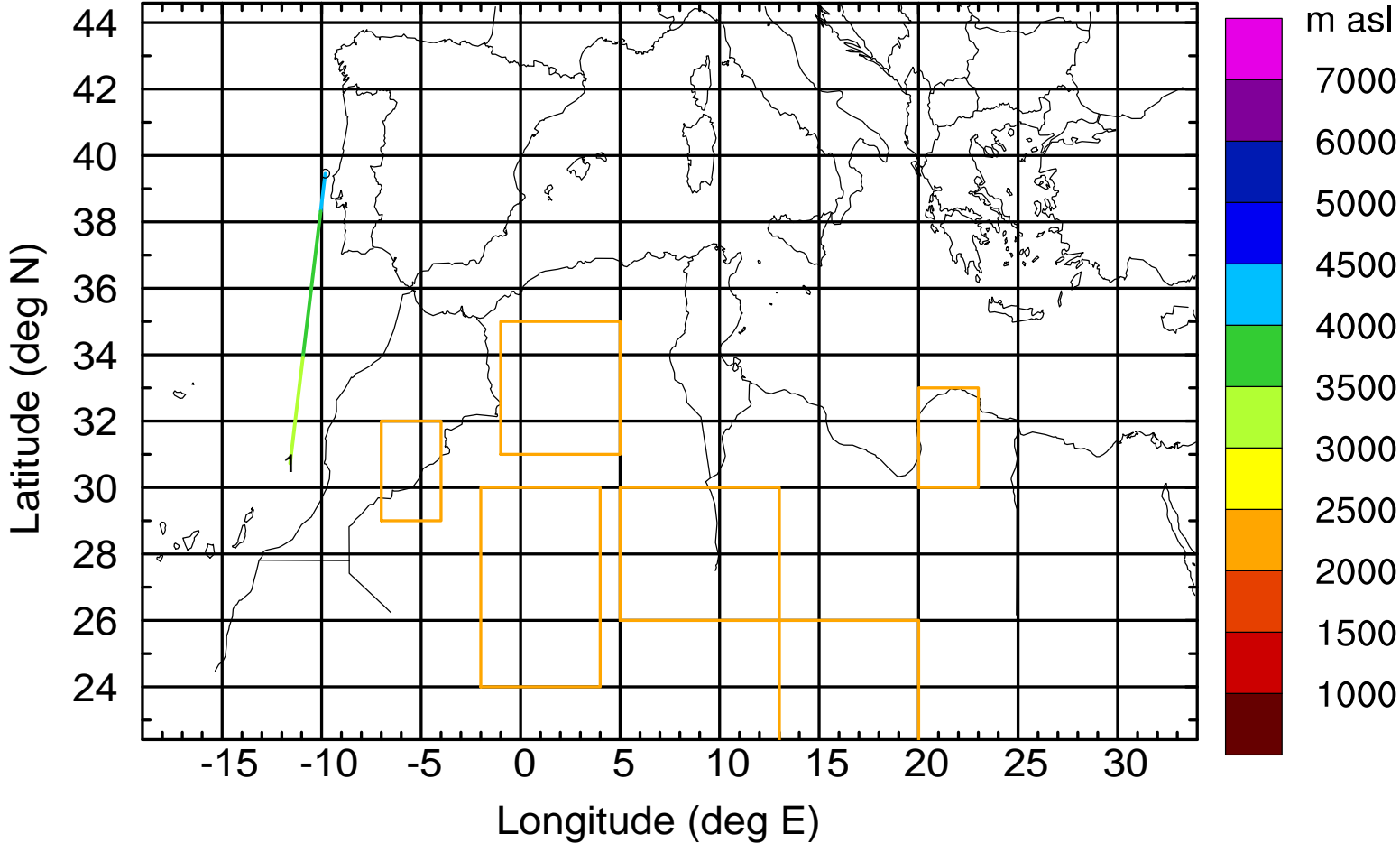
Level #17 of flight 170419b

BWD 20170419/18 -98H = 15/16 UTC



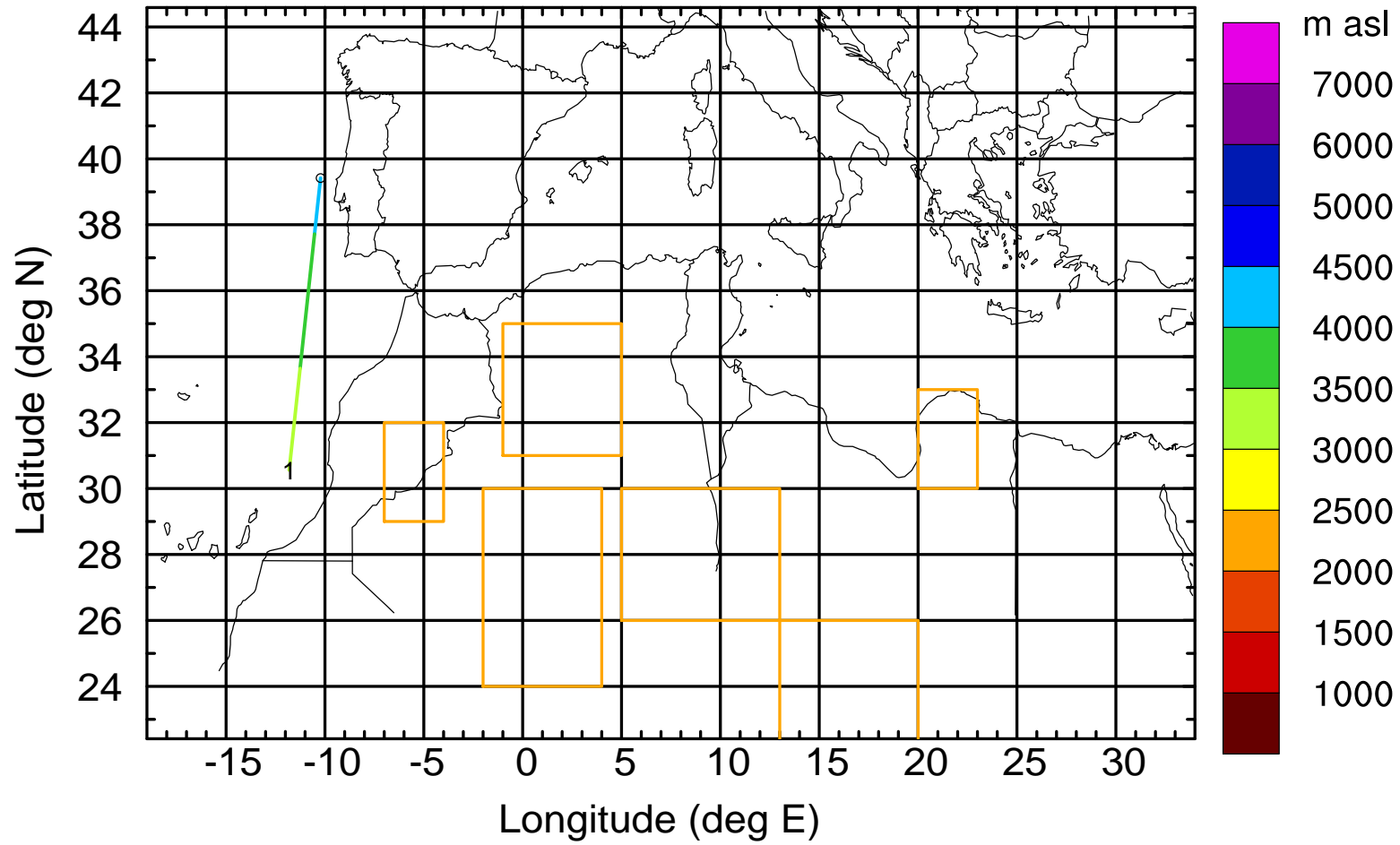
Level #17 of flight 170419b

BWD 20170419/18 -99H = 15/15 UTC



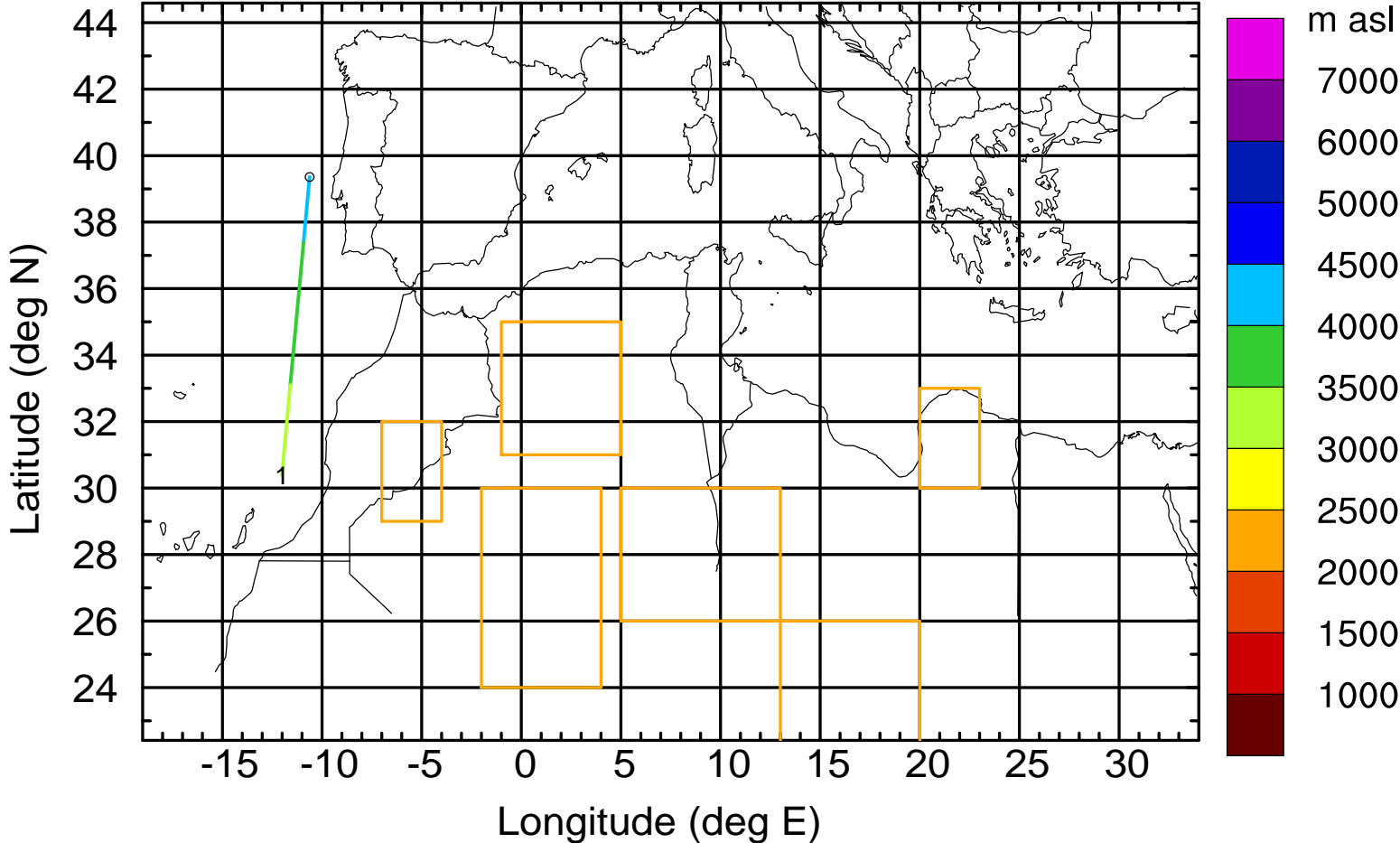
Level #17 of flight 170419b

BWD 20170419/18-100H = 15/14 UTC



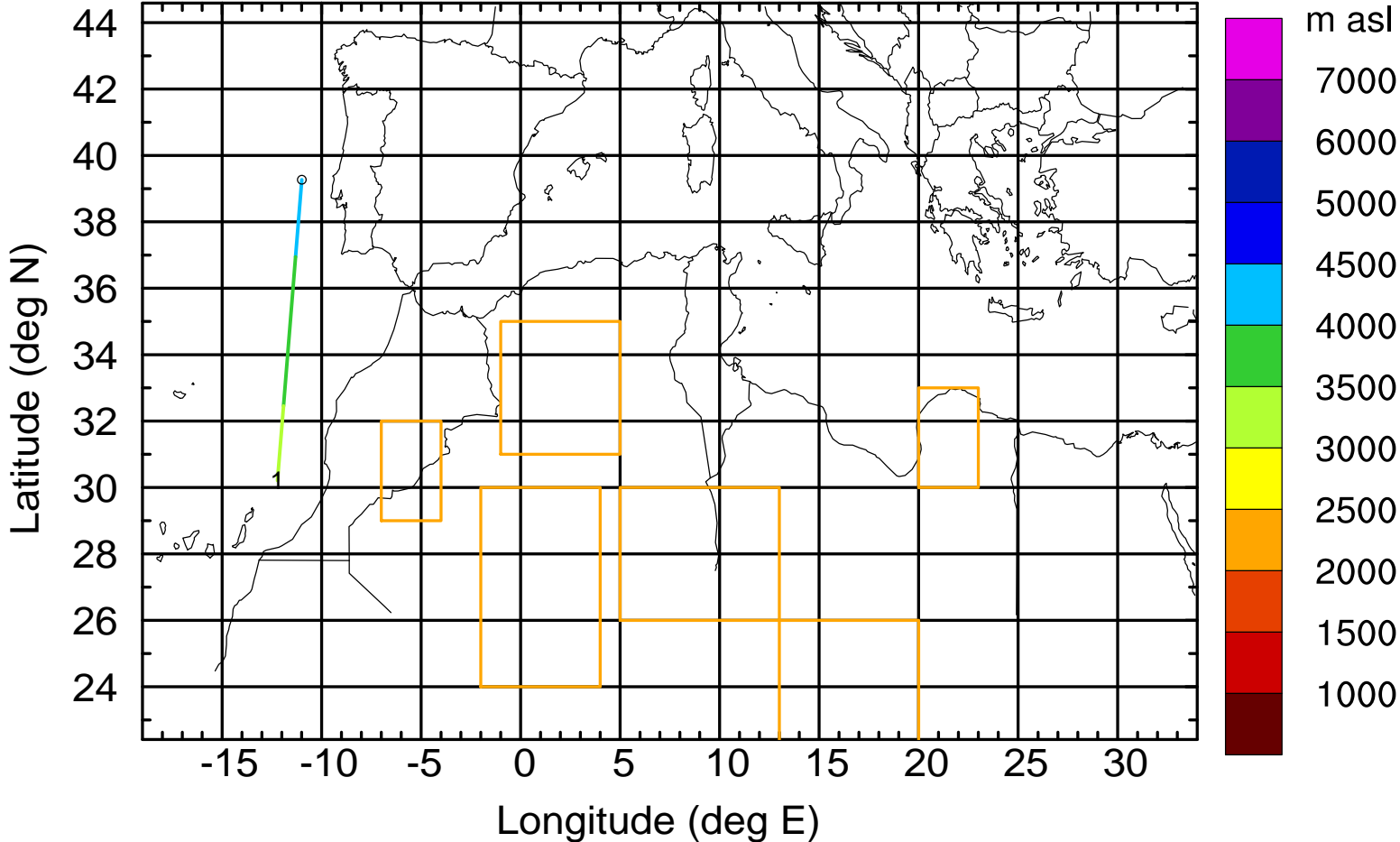
Level #17 of flight 170419b

BWD 20170419/18-101H = 15/13 UTC



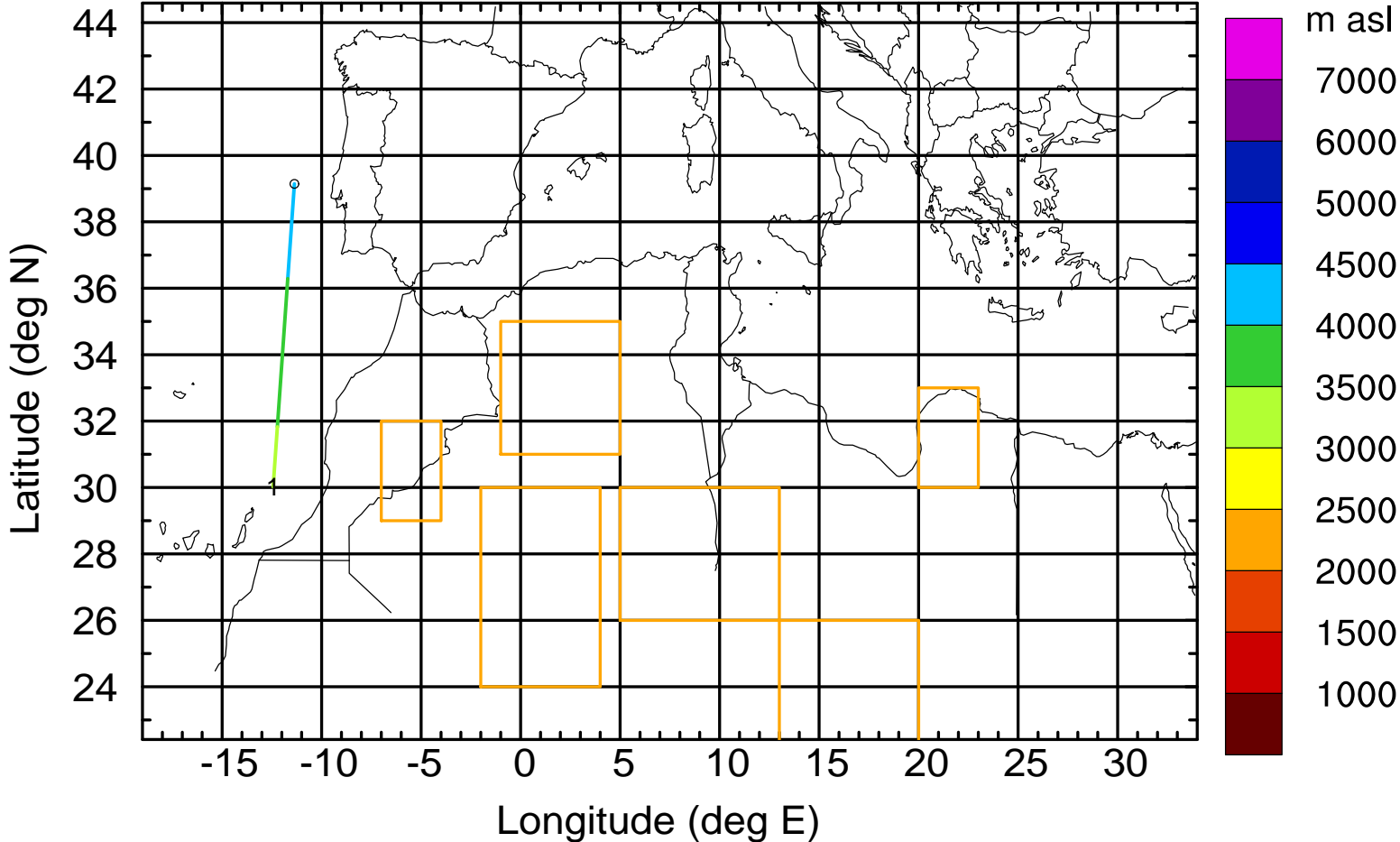
Level #17 of flight 170419b

BWD 20170419/18-102H = 15/12 UTC



Level #17 of flight 170419b

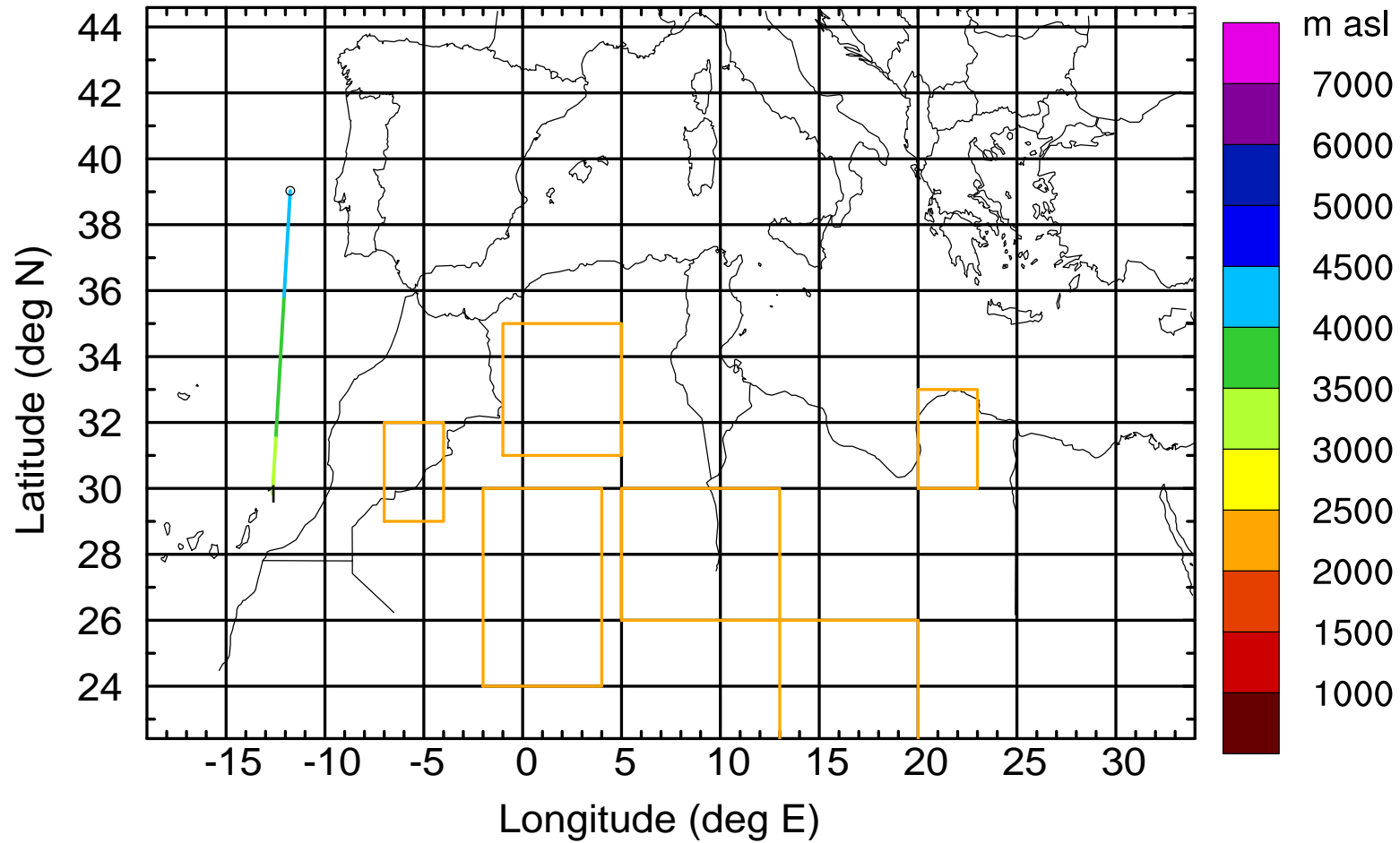
BWD 20170419/18-103H = 15/11 UTC





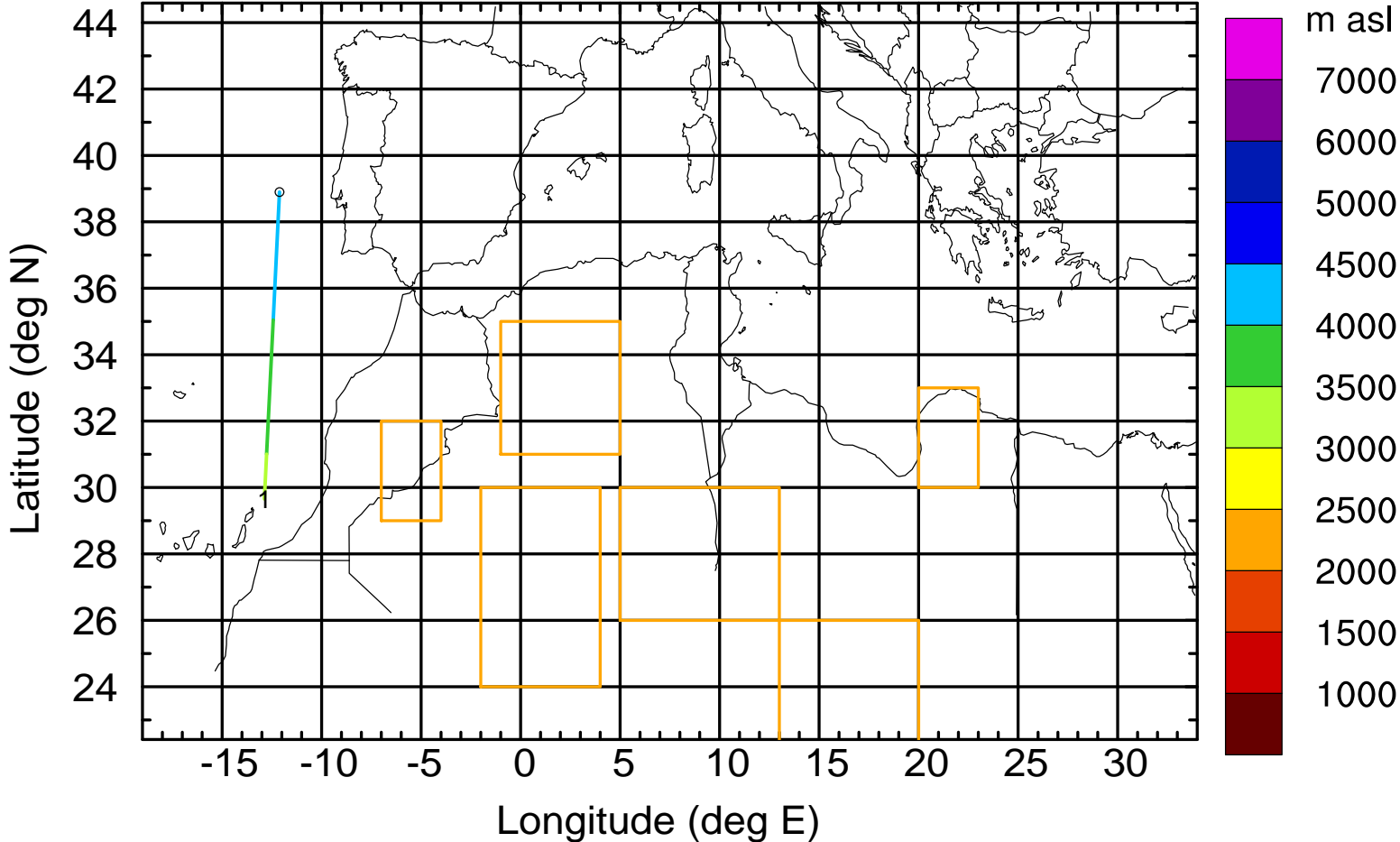
Level #17 of flight 170419b

BWD 20170419/18-104H = 15/10 UTC



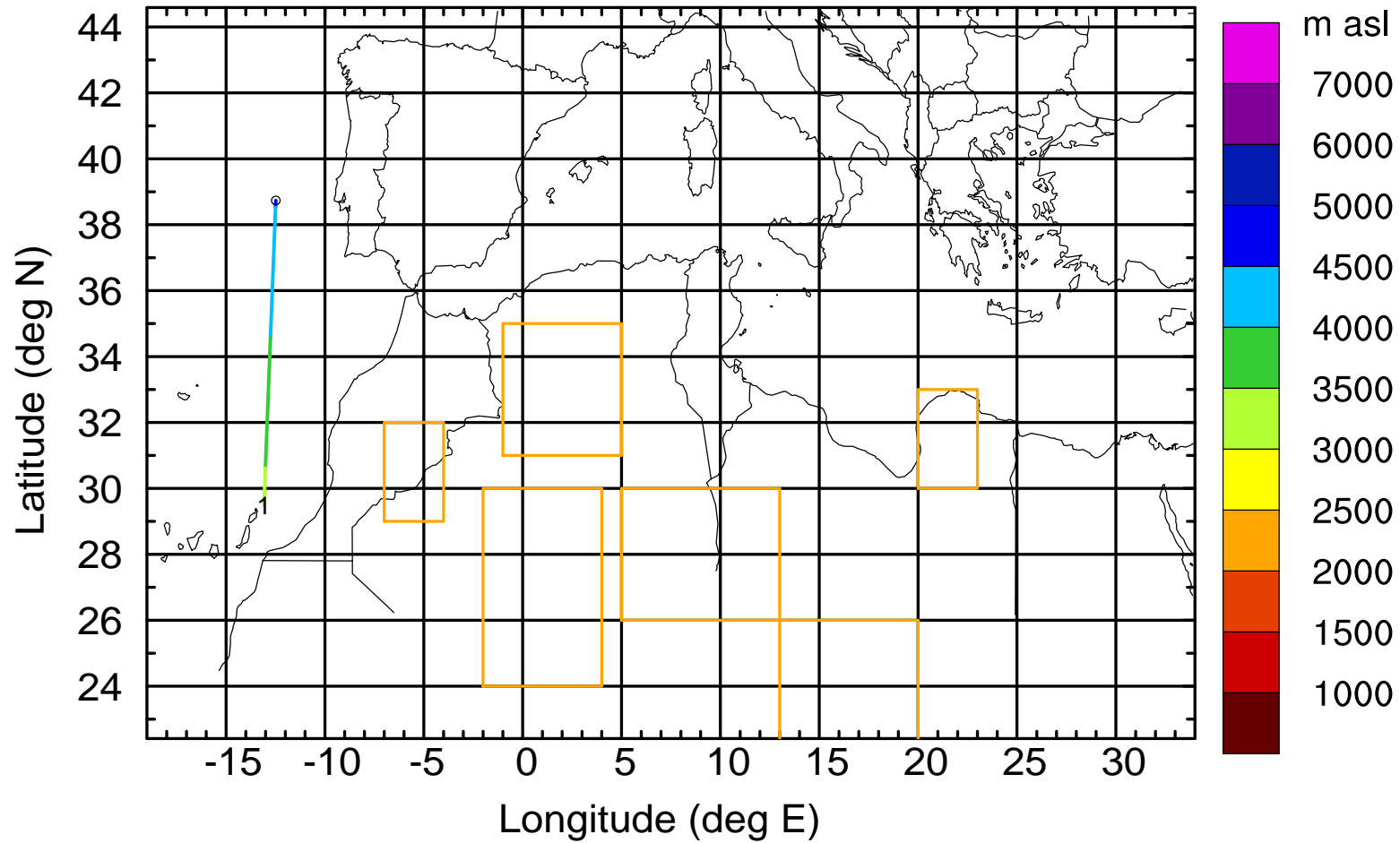
Level #17 of flight 170419b

BWD 20170419/18-105H = 15/09 UTC



Level #17 of flight 170419b

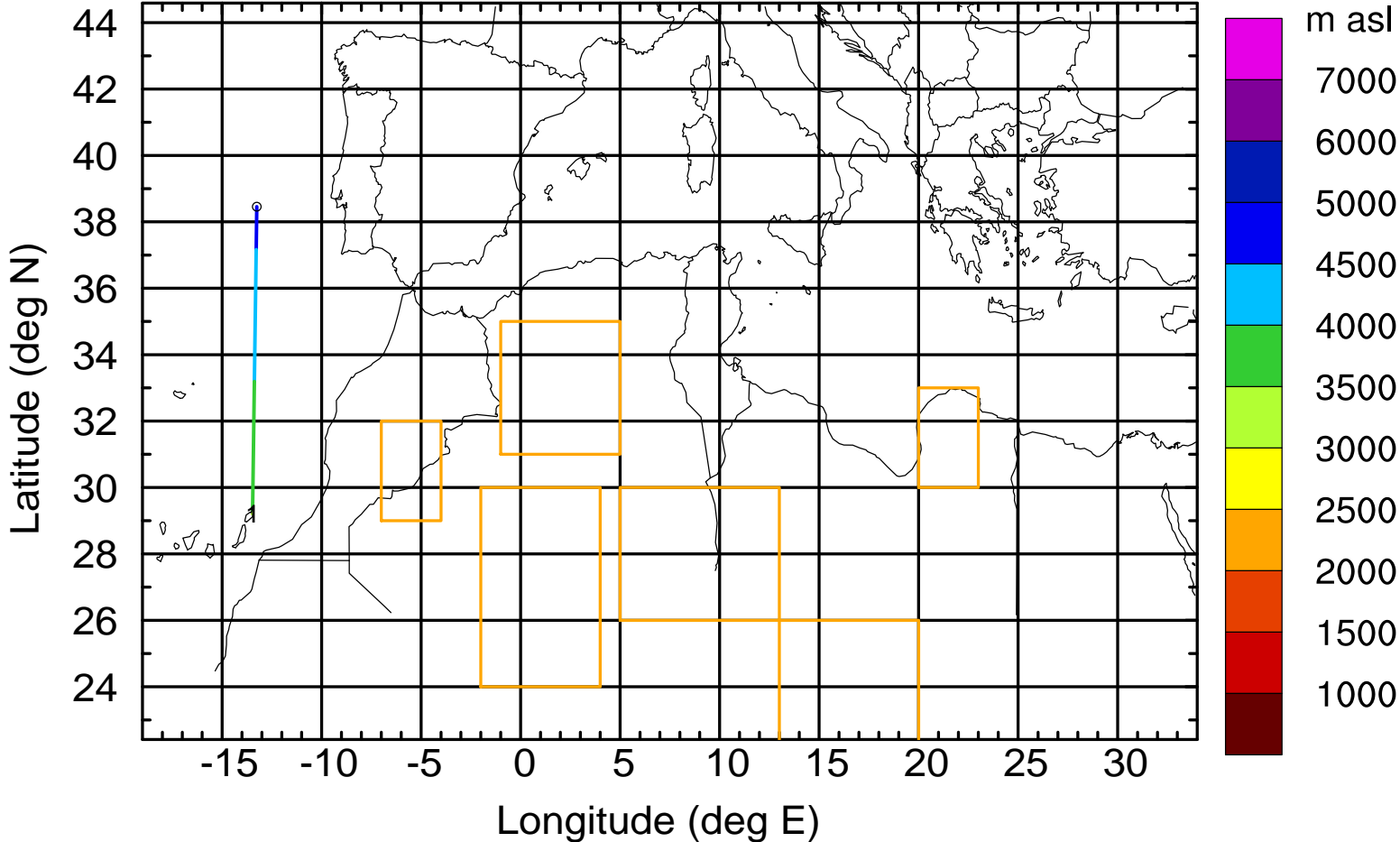
BWD 20170419/18-106H = 15/08 UTC





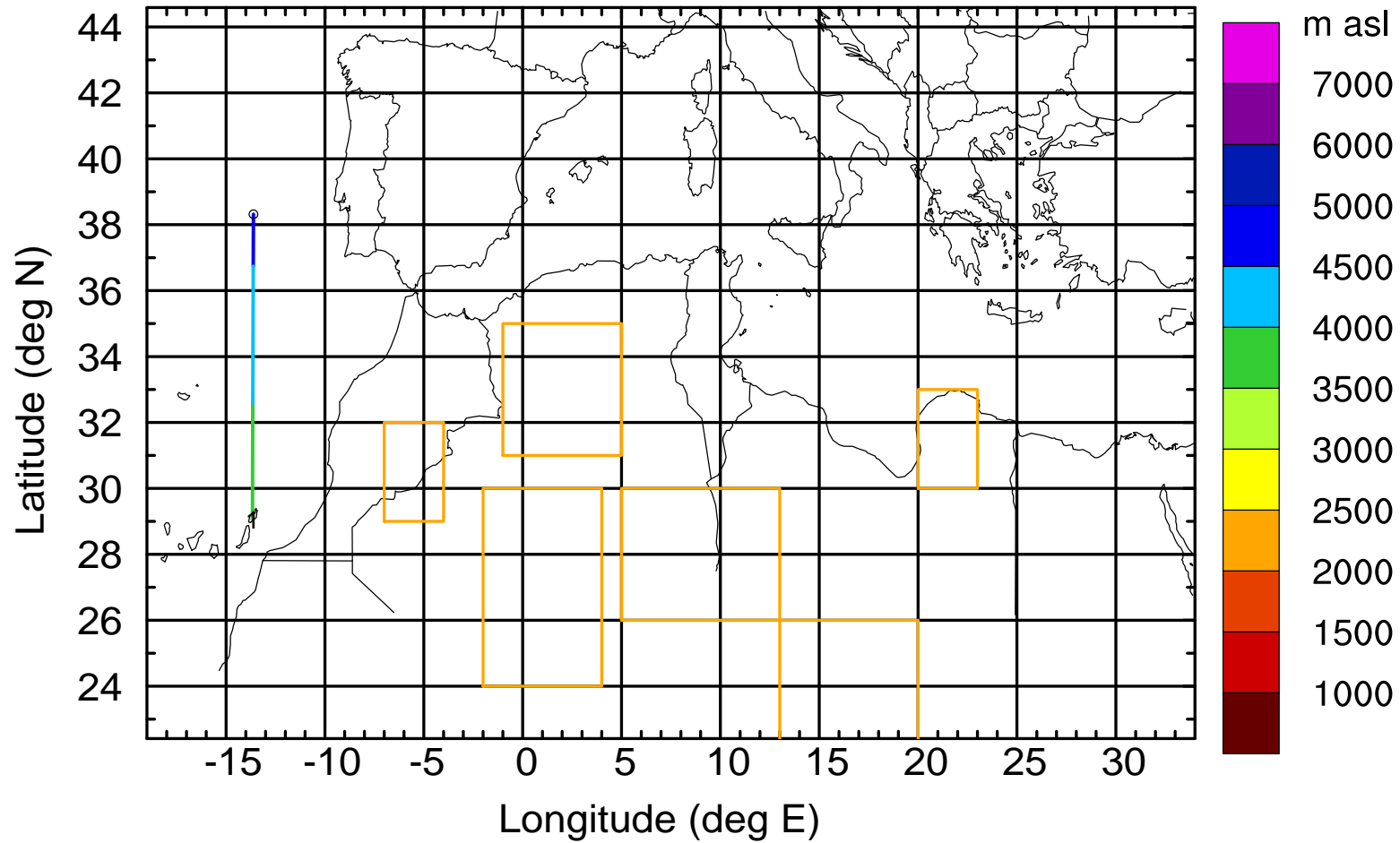
Level #17 of flight 170419b

BWD 20170419/18-108H = 15/06 UTC



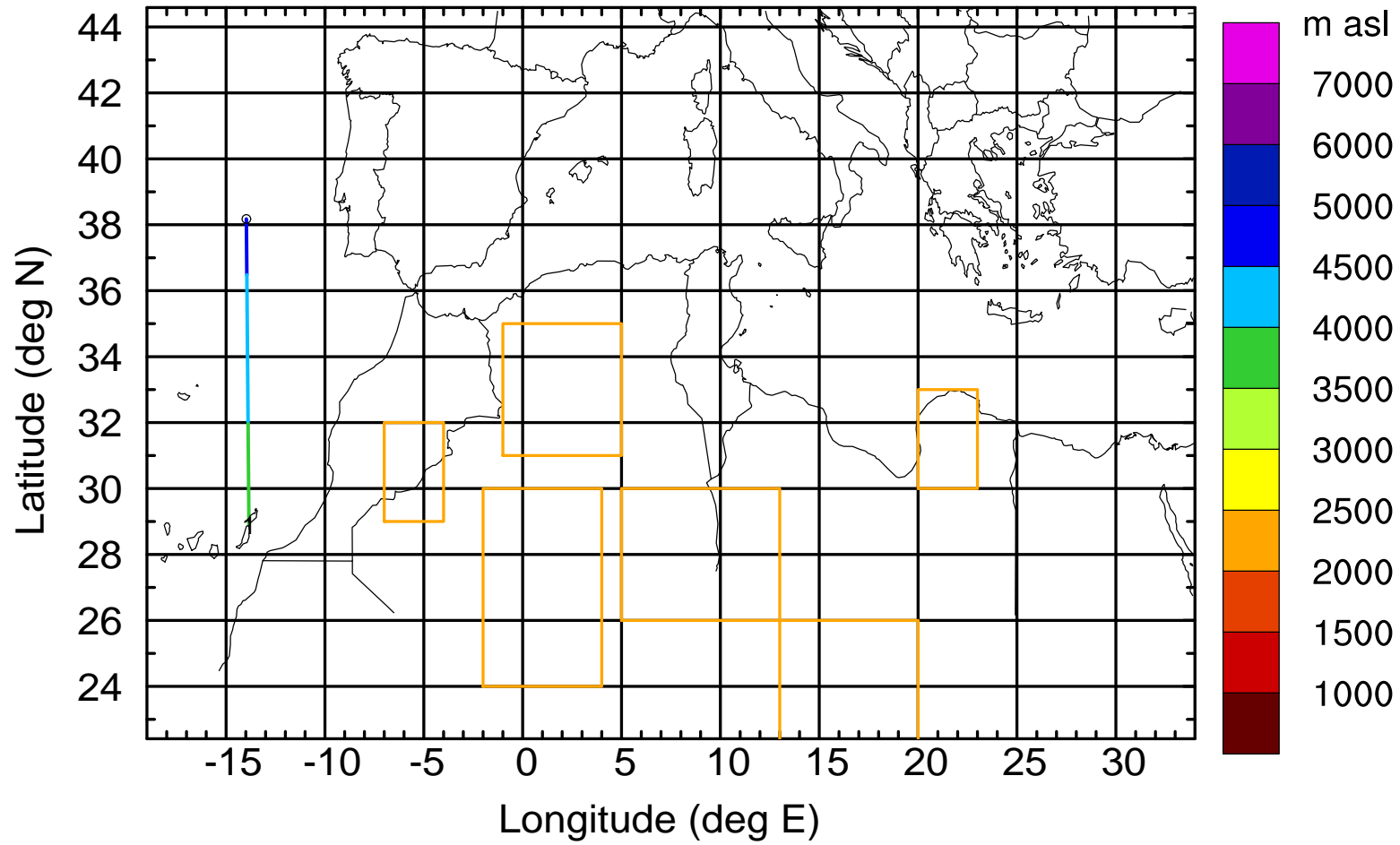
Level #17 of flight 170419b

BWD 20170419/18-109H = 15/05 UTC



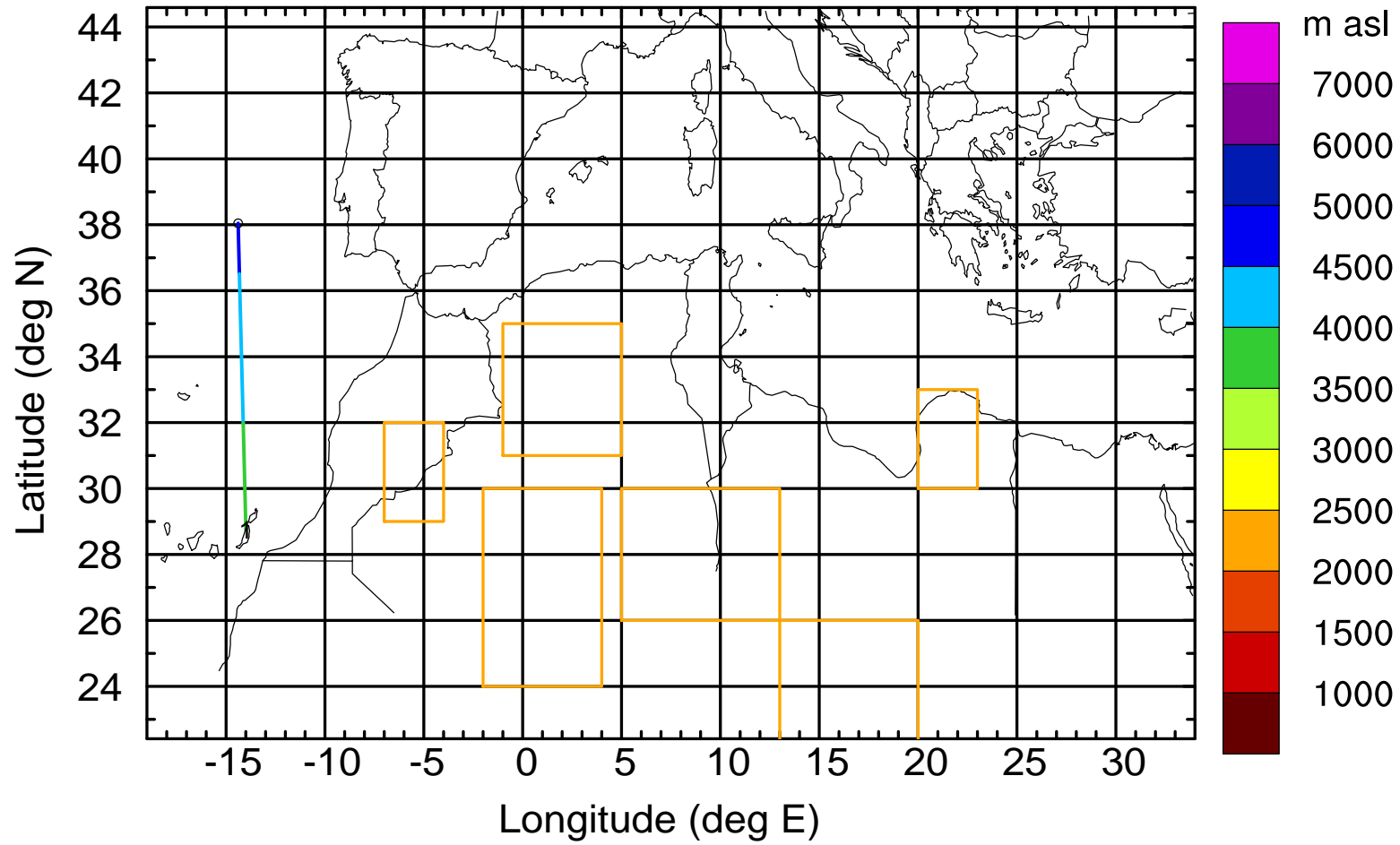
Level #17 of flight 170419b

BWD 20170419/18-110H = 15/04 UTC



Level #17 of flight 170419b

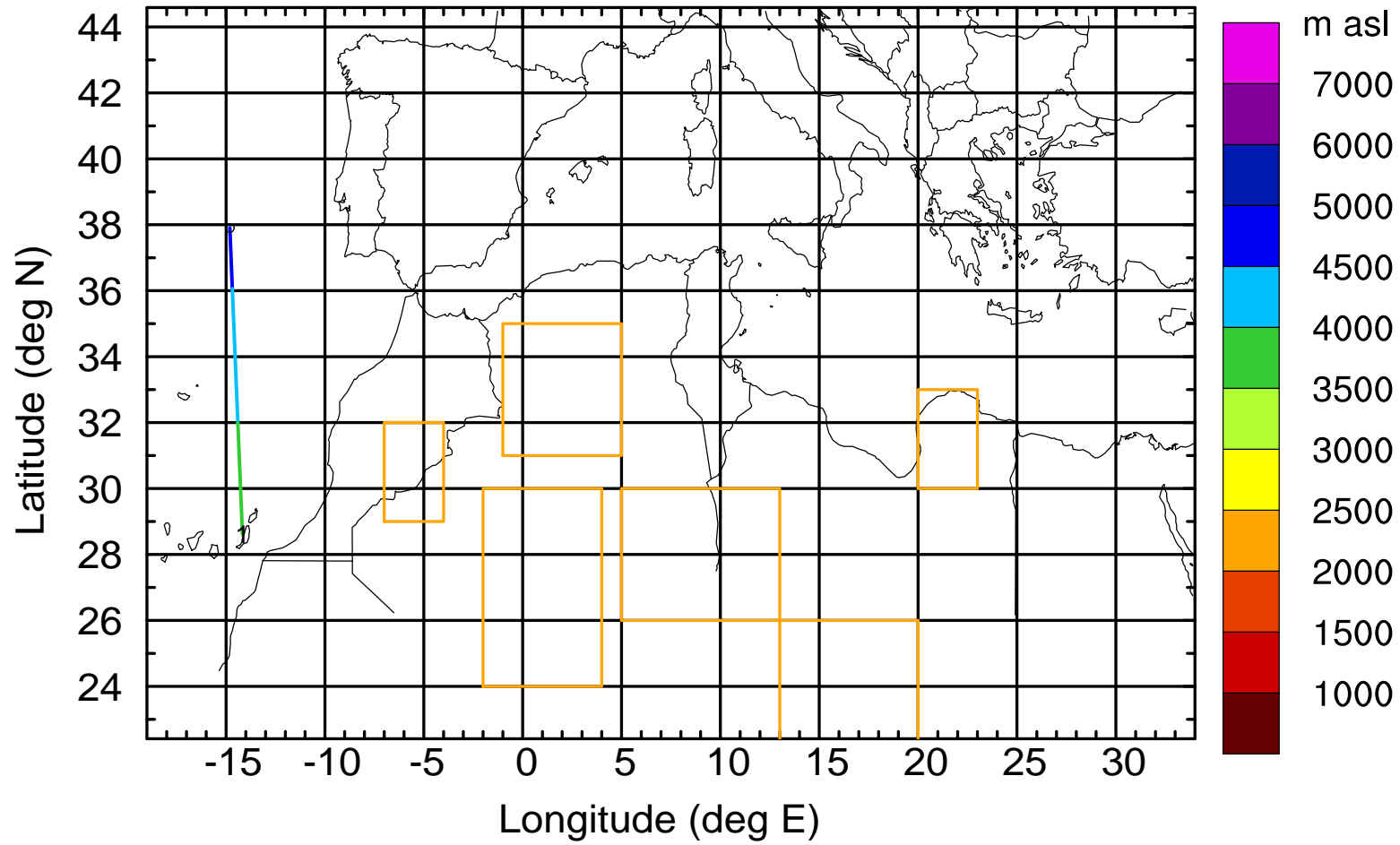
BWD 20170419/18-111H = 15/03 UTC





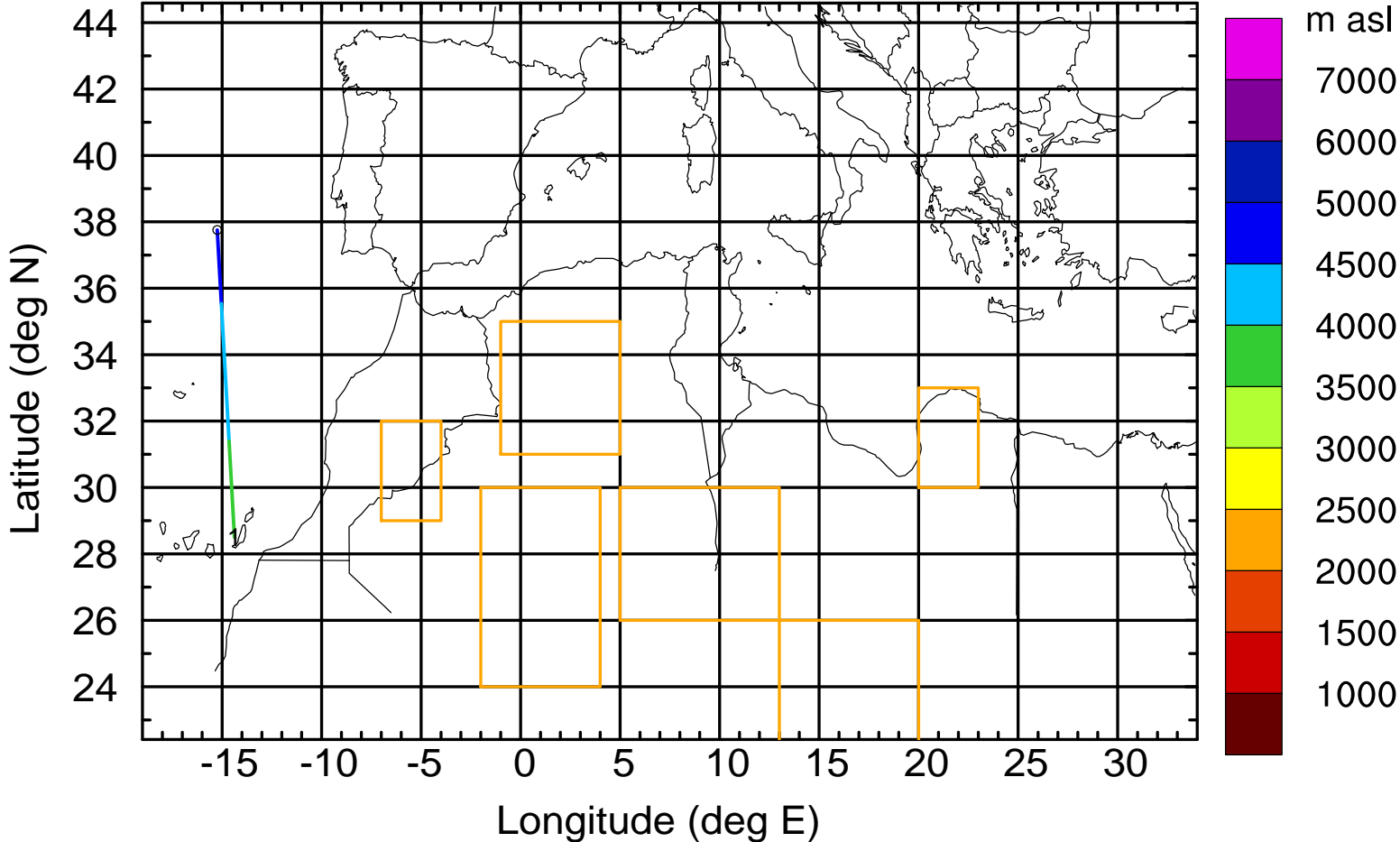
Level #17 of flight 170419b

BWD 20170419/18-112H = 15/02 UTC



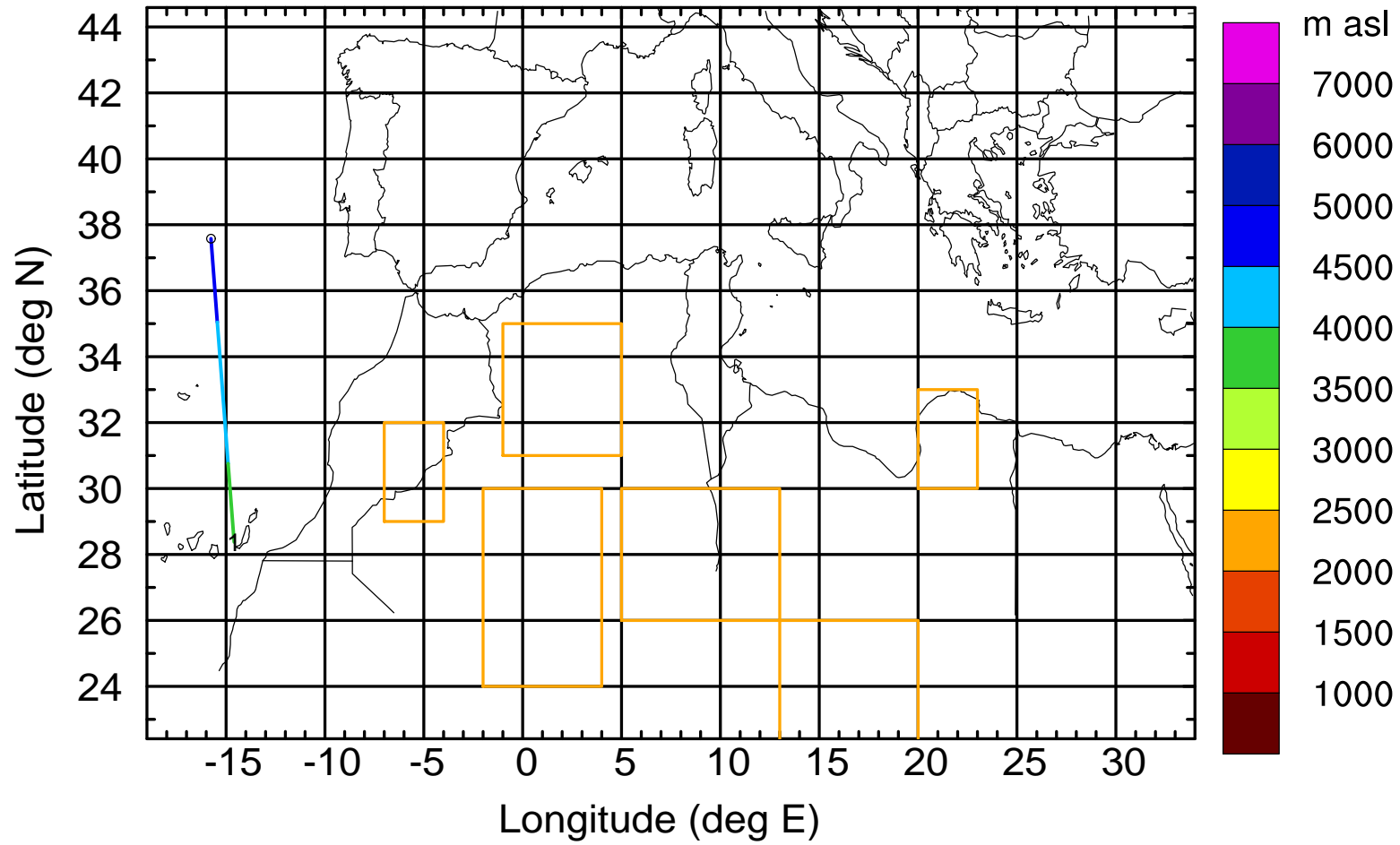
Level #17 of flight 170419b

BWD 20170419/18-113H = 15/01 UTC



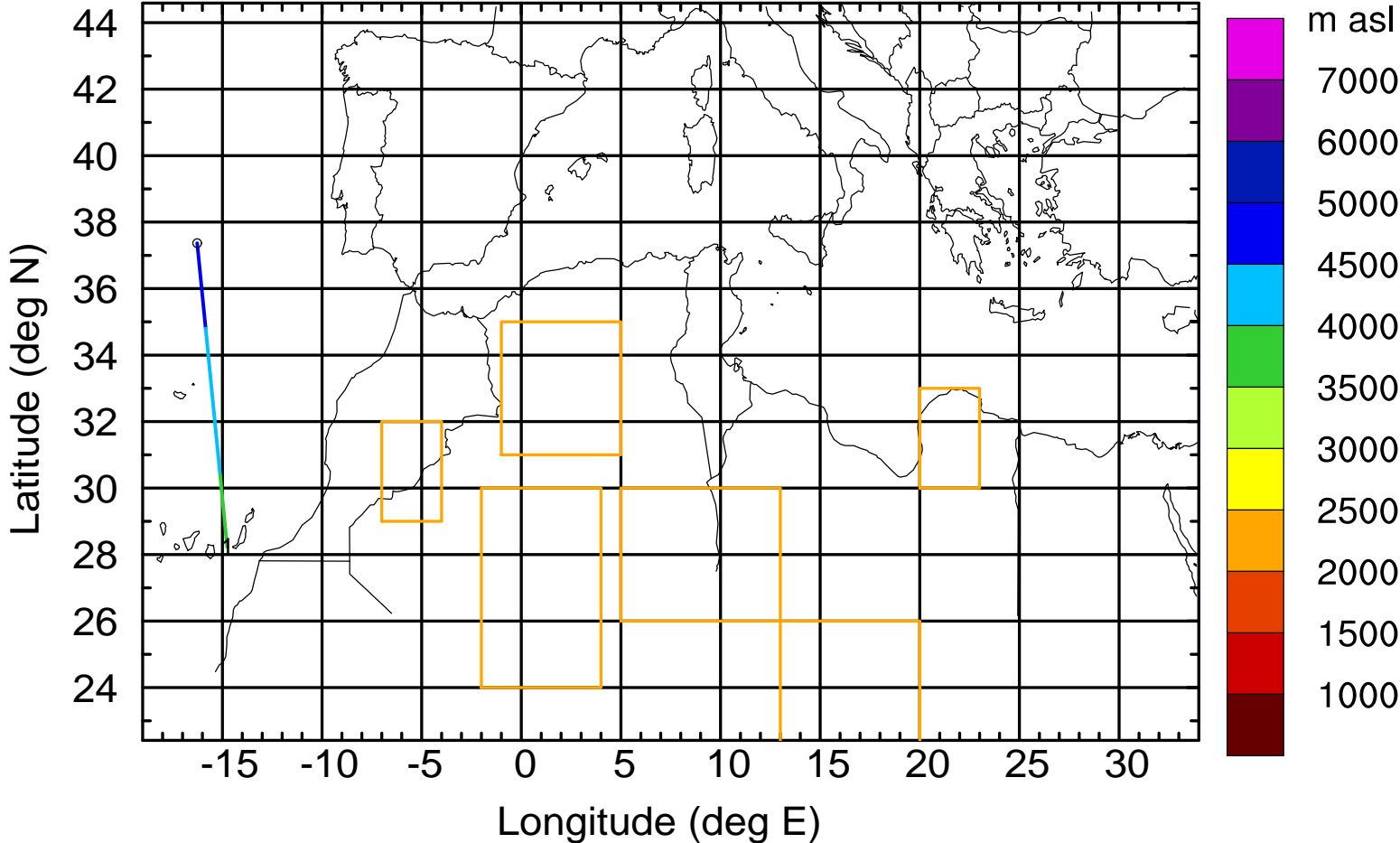
Level #17 of flight 170419b

BWD 20170419/18-114H = 15/00 UTC



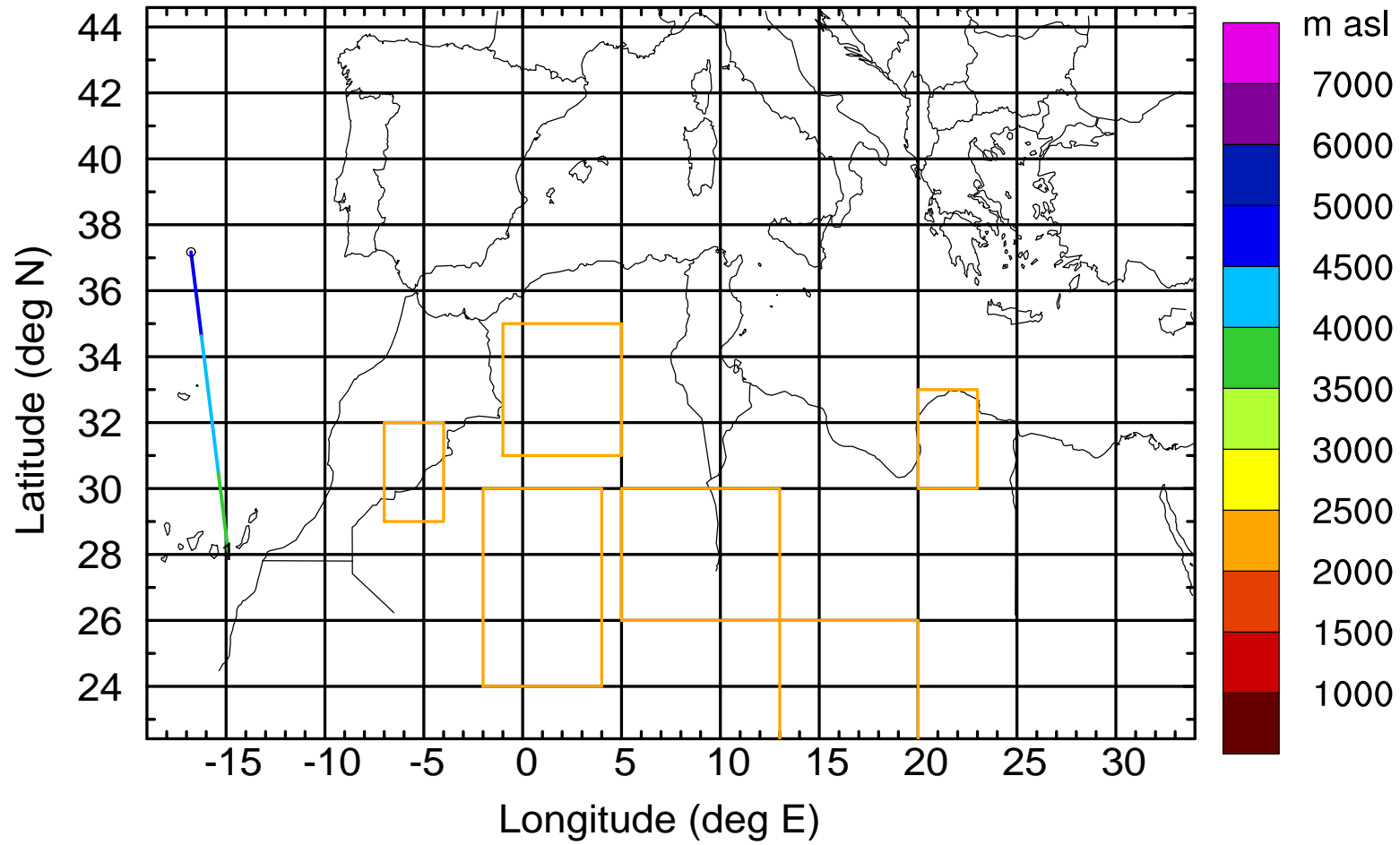
Level #17 of flight 170419b

BWD 20170419/18-115H = 14/23 UTC



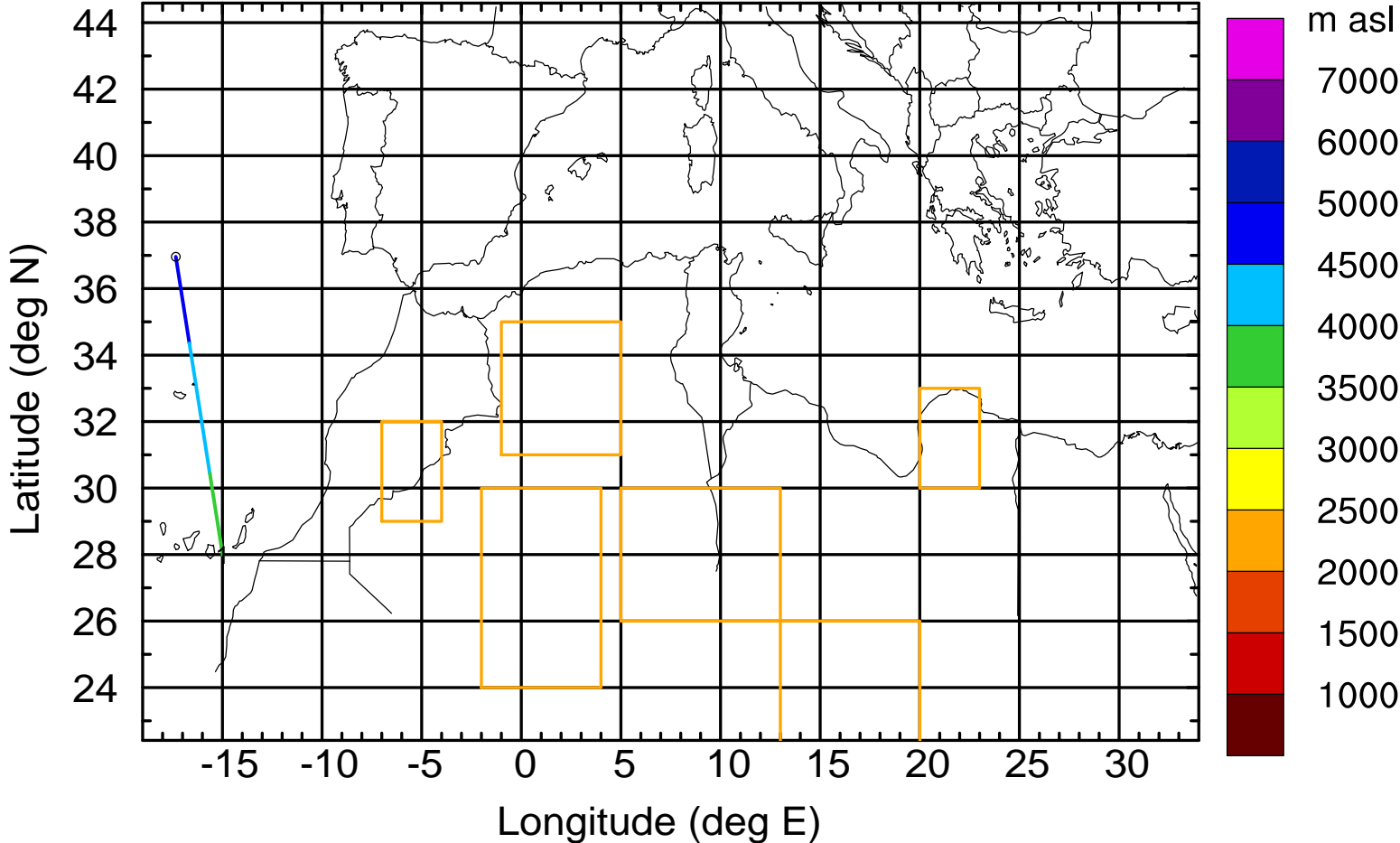
Level #17 of flight 170419b

BWD 20170419/18-116H = 14/22 UTC



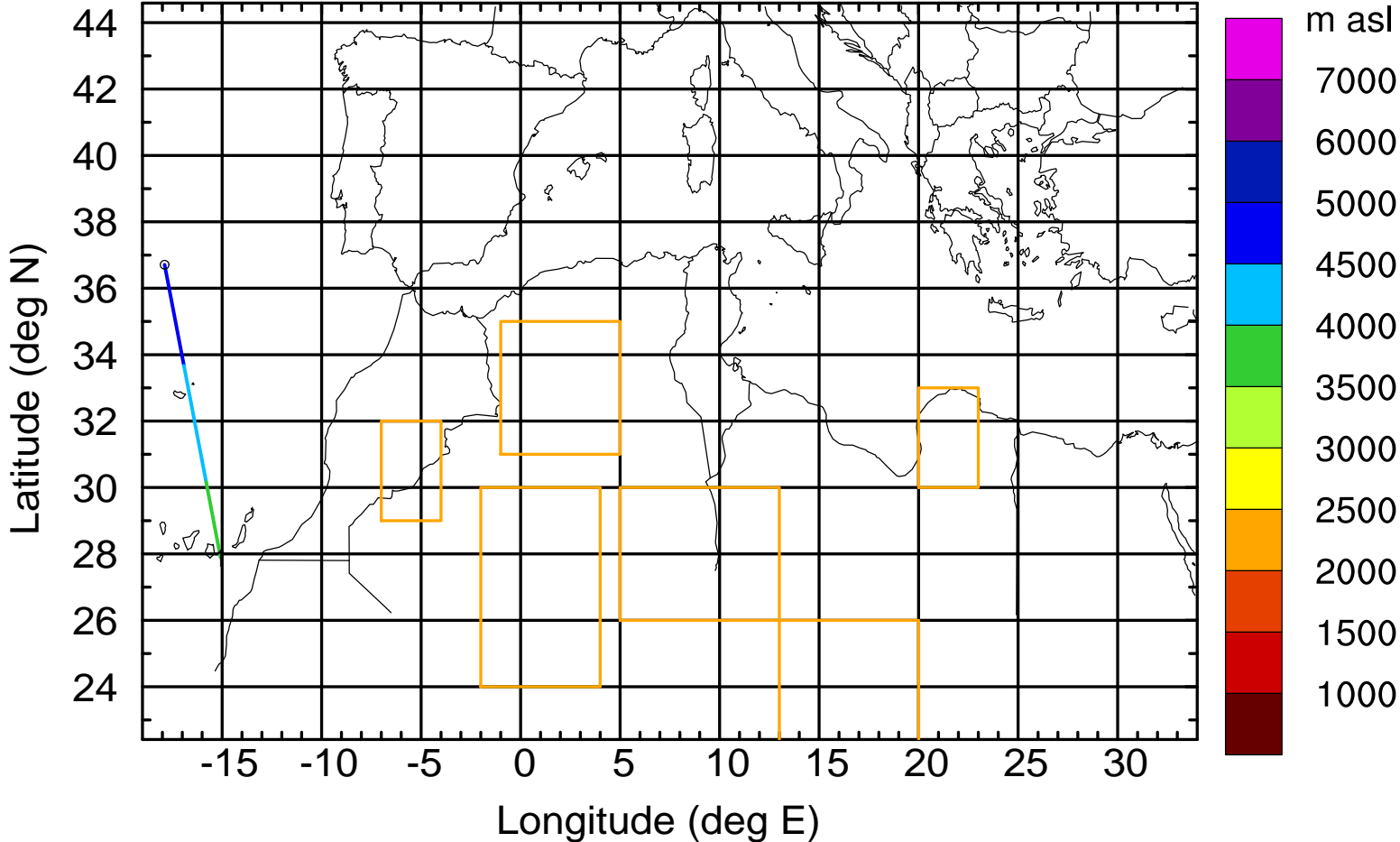
Level #17 of flight 170419b

BWD 20170419/18-117H = 14/21 UTC



Level #17 of flight 170419b

BWD 20170419/18-118H = 14/20 UTC



Level #17 of flight 170419b

BWD 20170419/18-119H = 14/19 UTC

