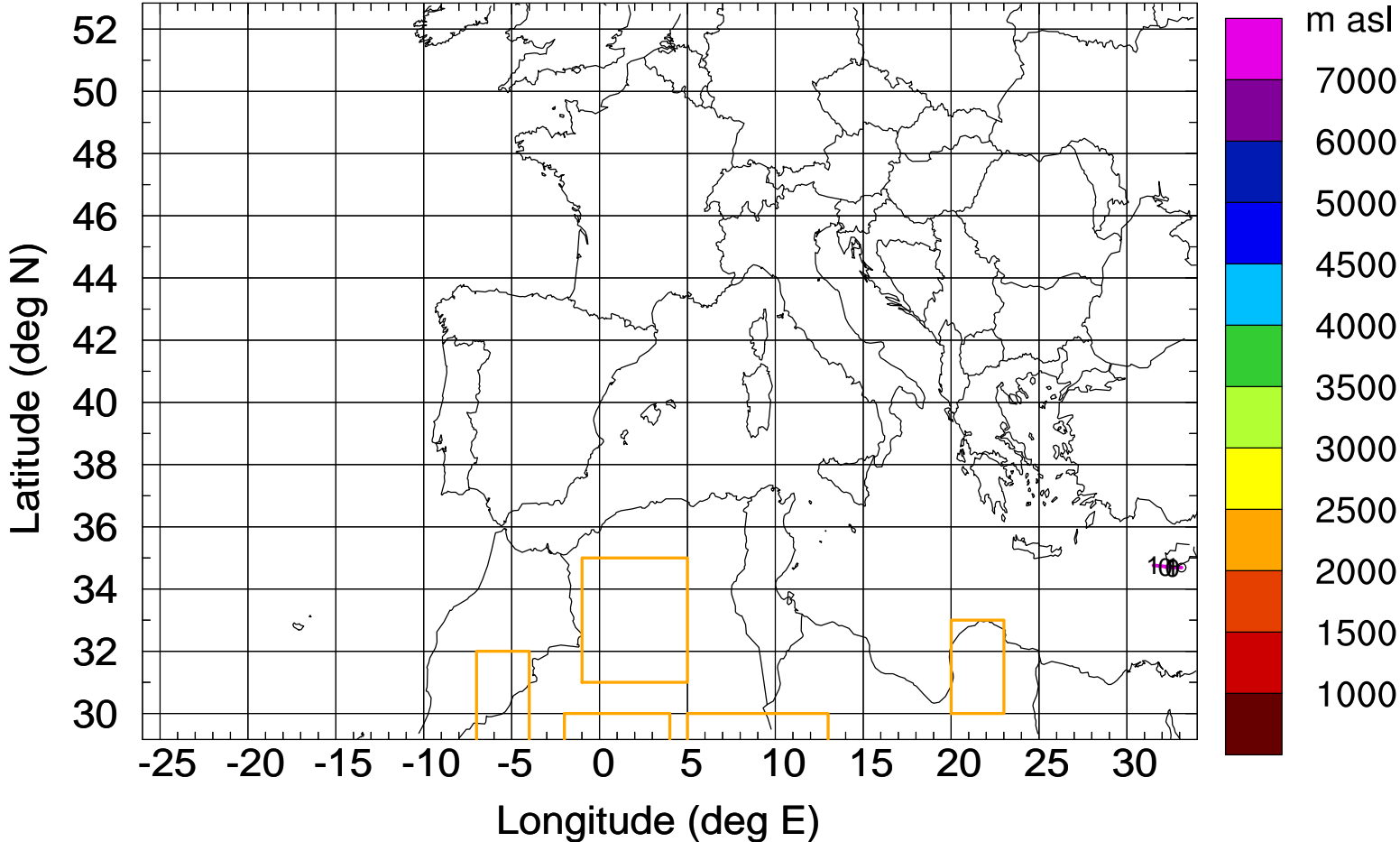


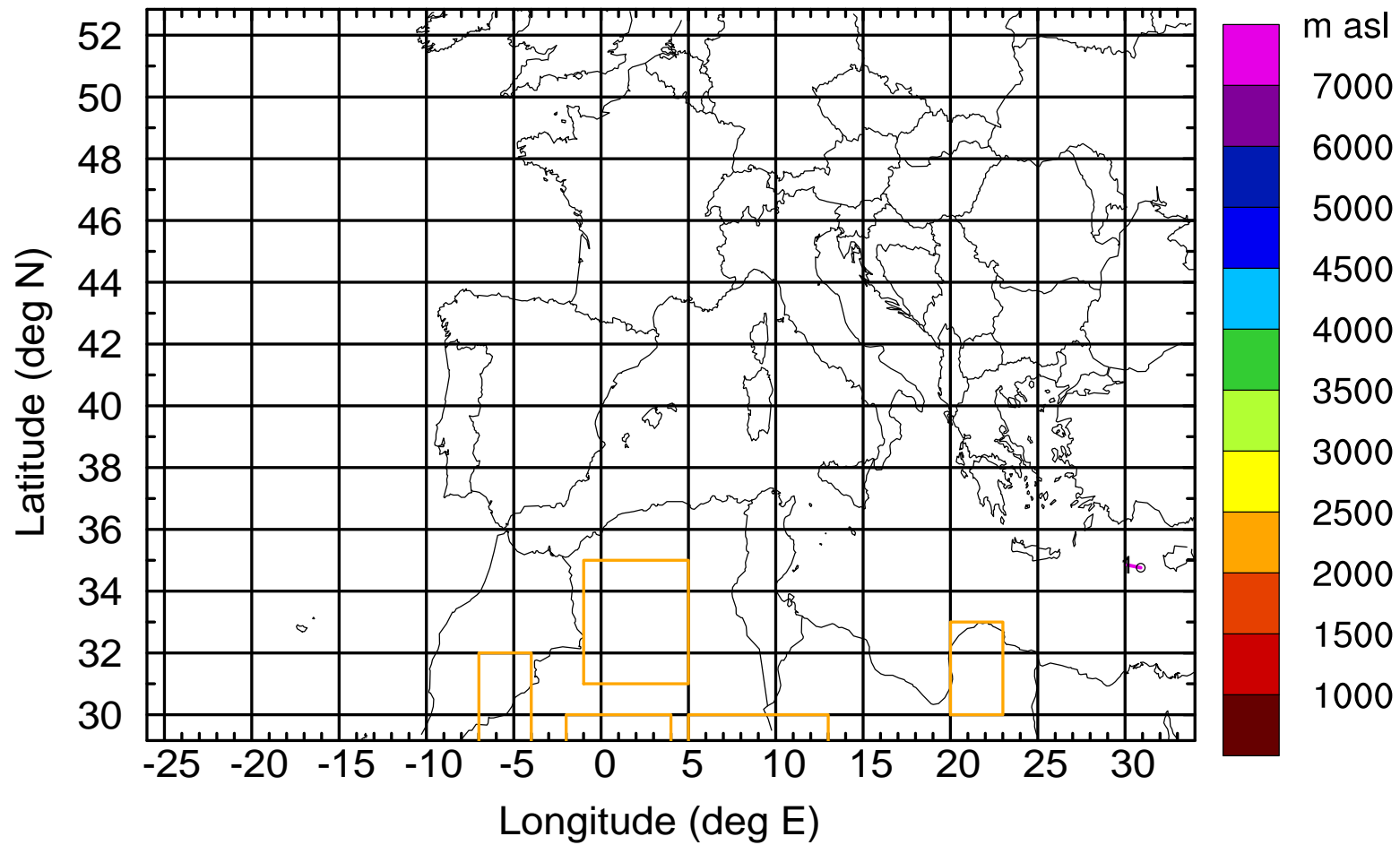
Level #16 of flight 170419b

Flight trajectory



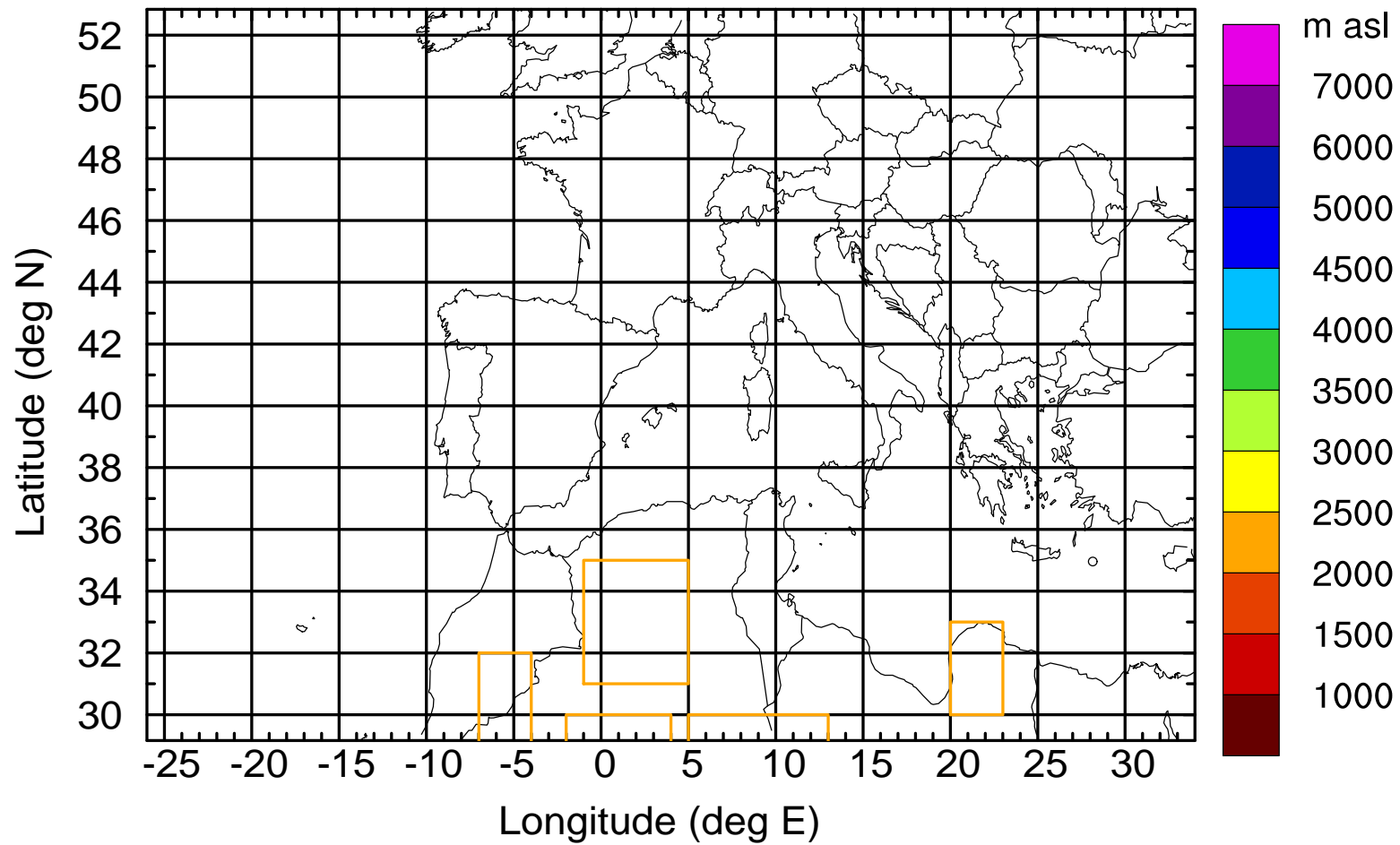
Level #16 of flight 170419b

BWD 20170419/18 -01H = 19/17 UTC



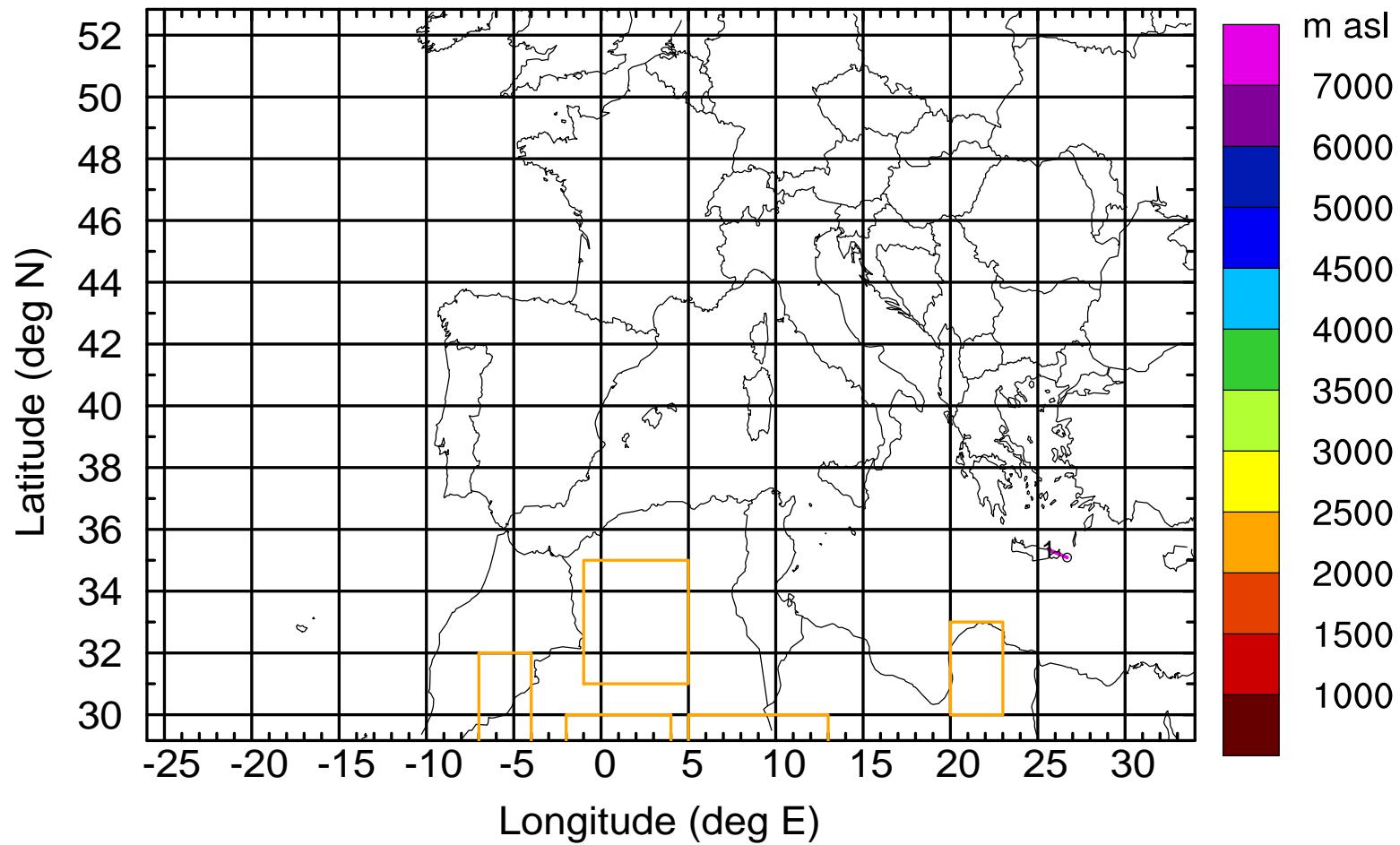
Level #16 of flight 170419b

BWD 20170419/18 -01H = 19/17 UTC



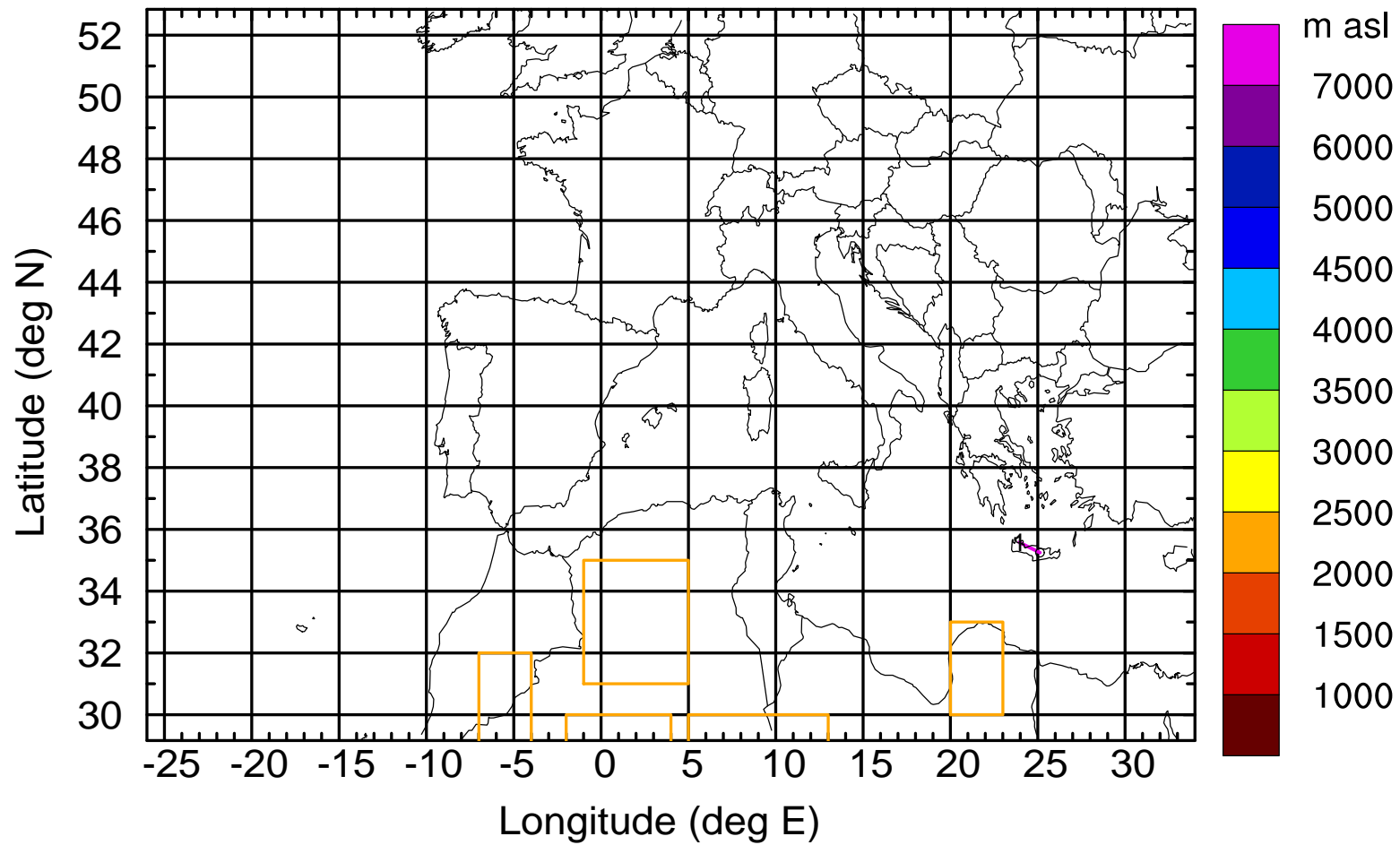
Level #16 of flight 170419b

BWD 20170419/18 -04H = 19/14 UTC



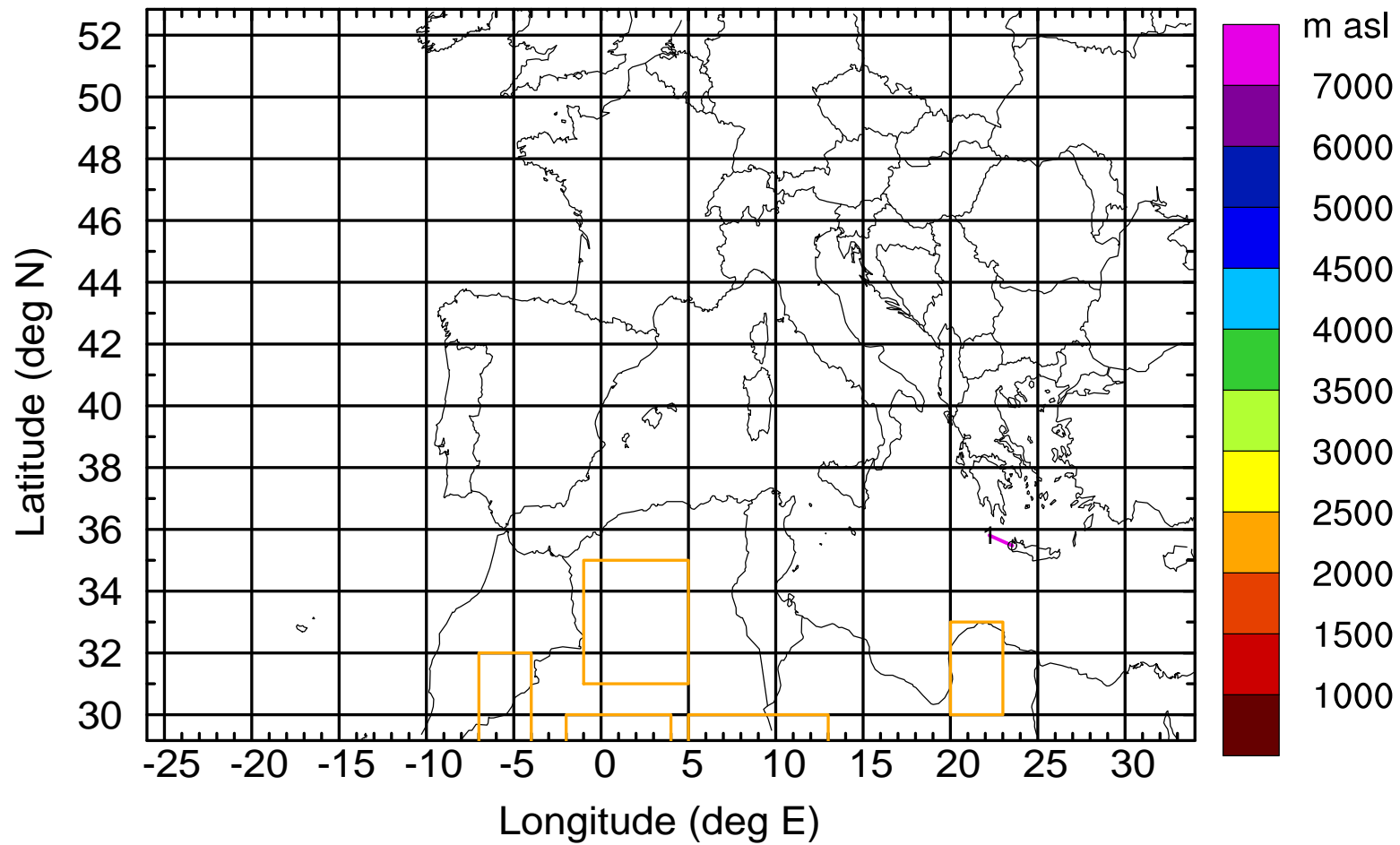
Level #16 of flight 170419b

BWD 20170419/18 -05H = 19/13 UTC



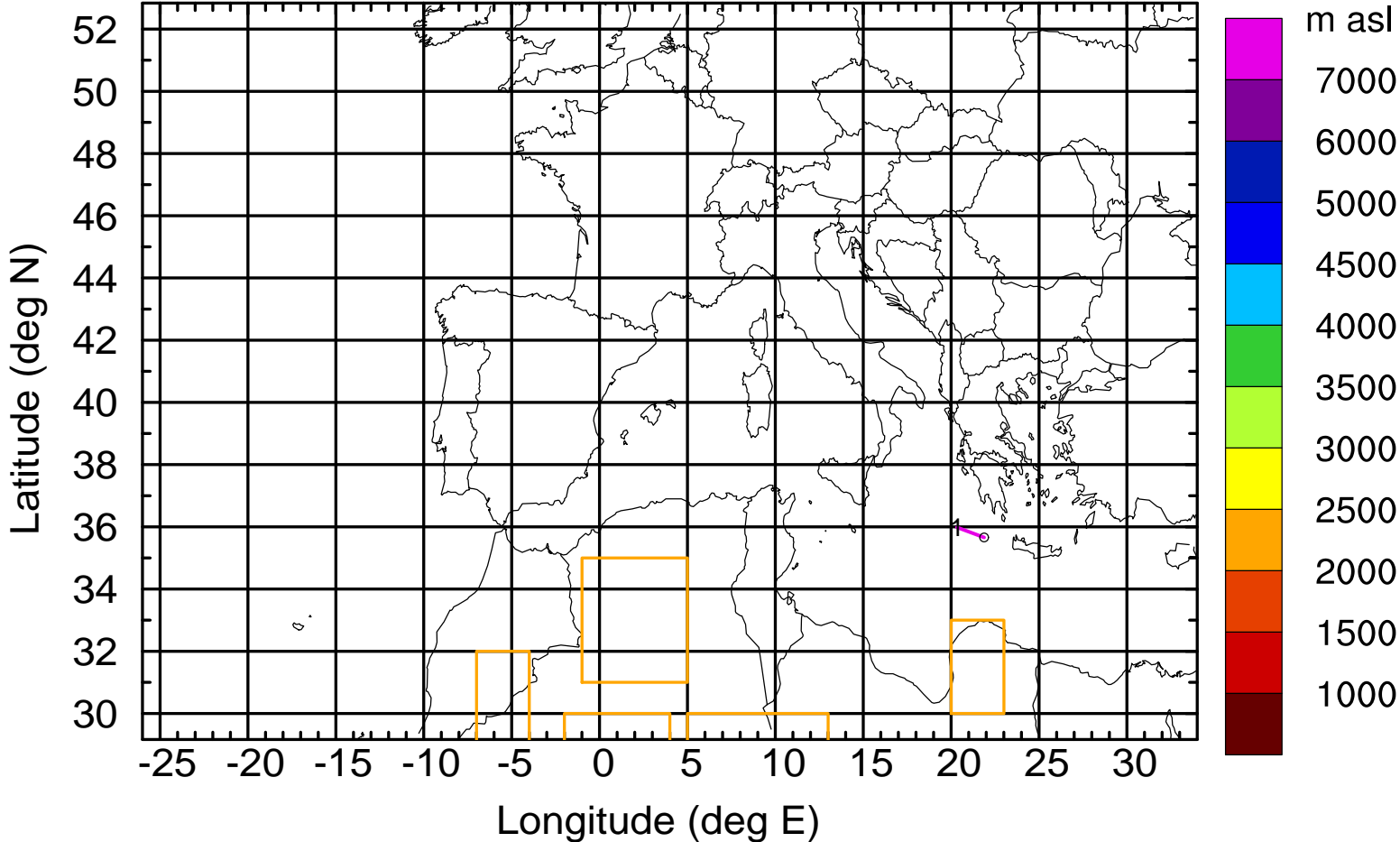
Level #16 of flight 170419b

BWD 20170419/18 -06H = 19/12 UTC



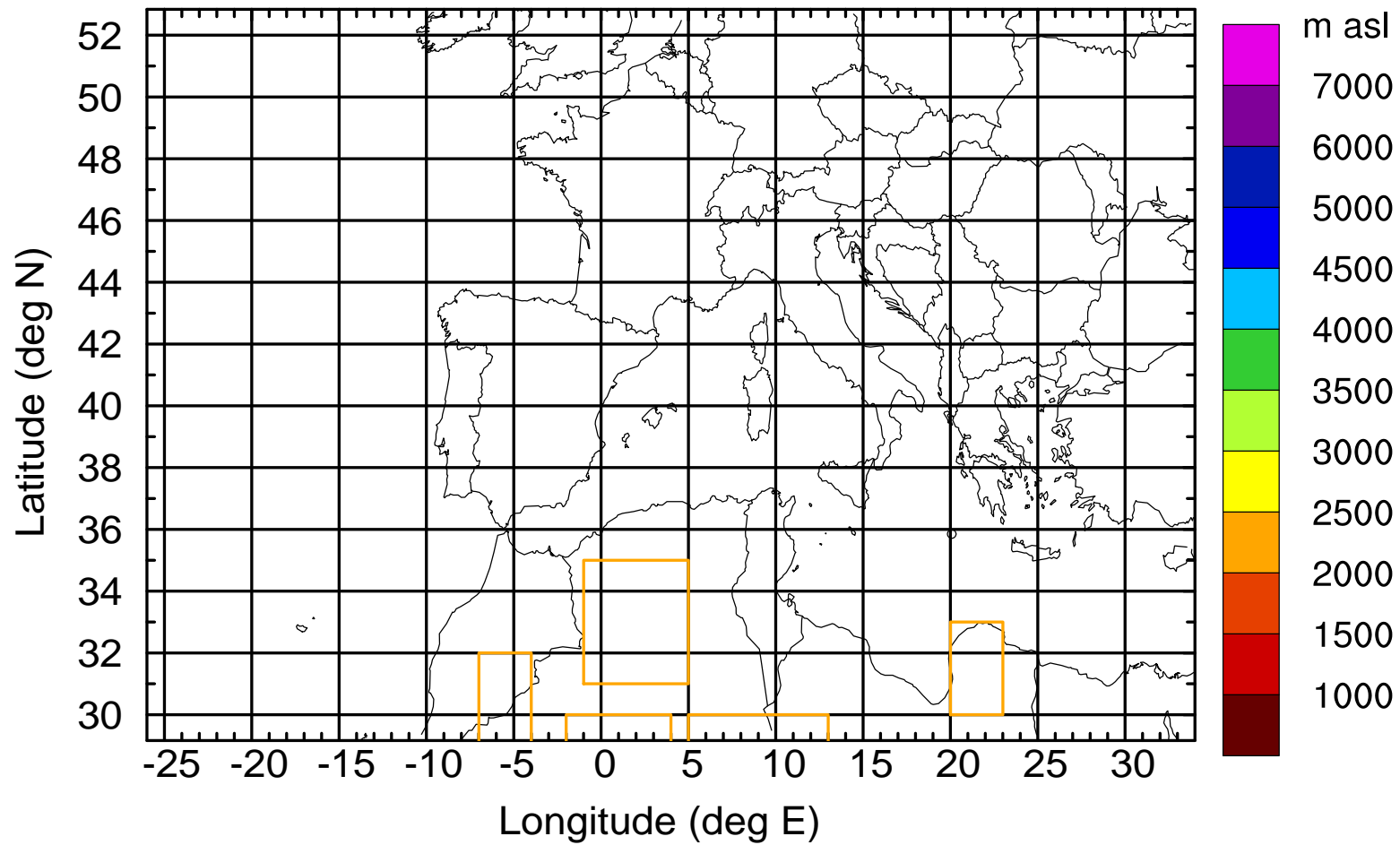
Level #16 of flight 170419b

BWD 20170419/18 -07H = 19/11 UTC



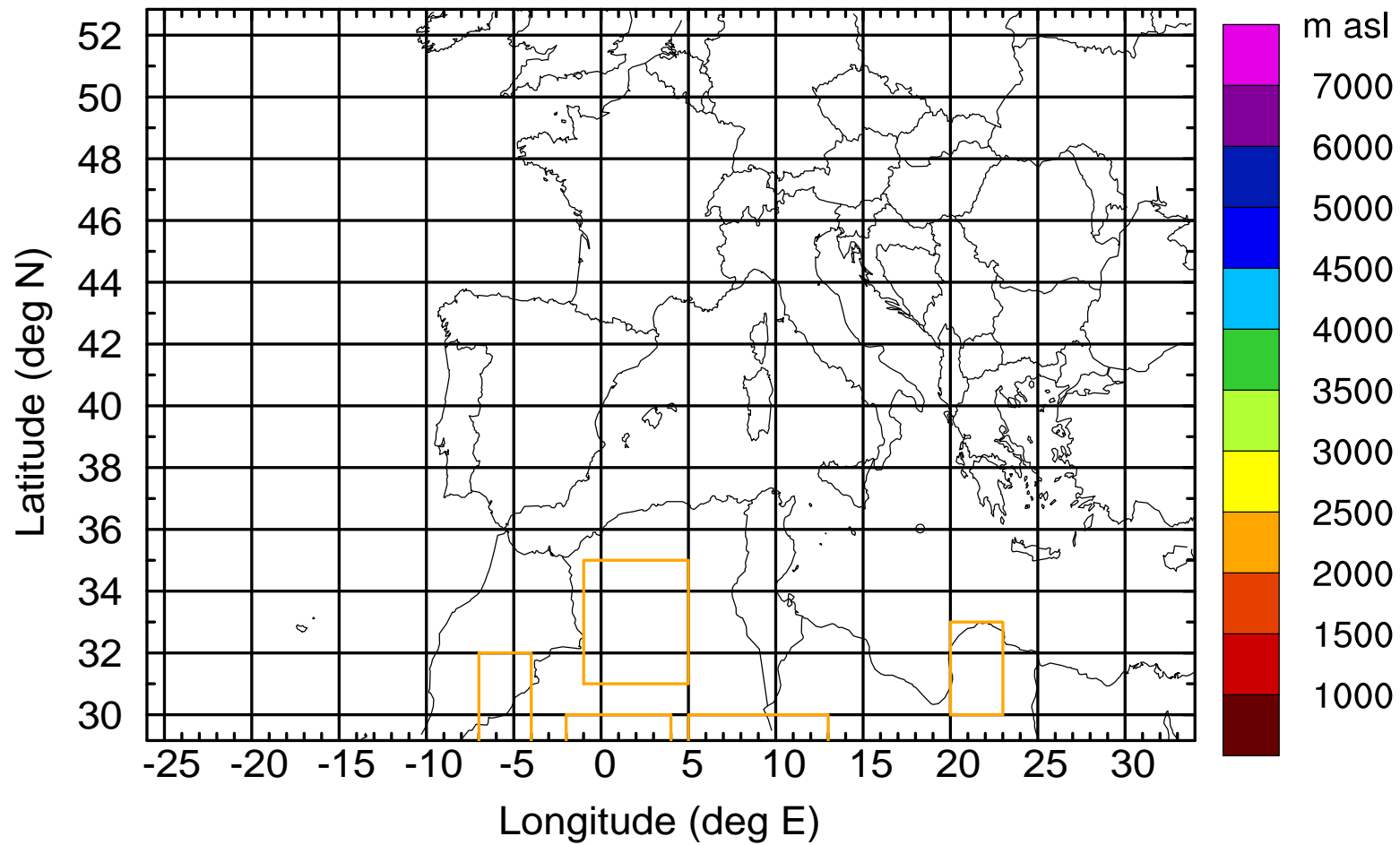
Level #16 of flight 170419b

BWD 20170419/18 -07H = 19/11 UTC



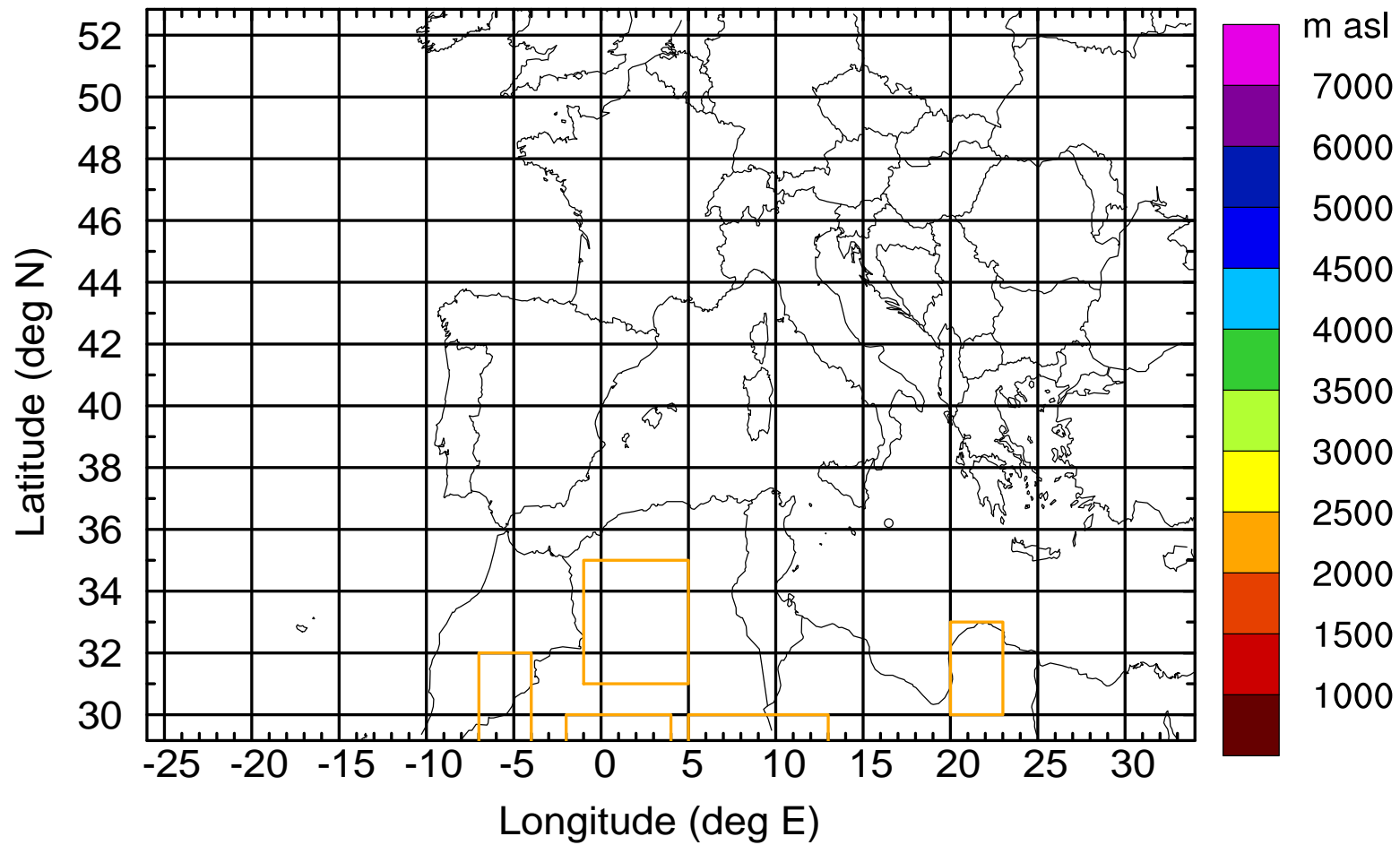
Level #16 of flight 170419b

BWD 20170419/18 -07H = 19/11 UTC



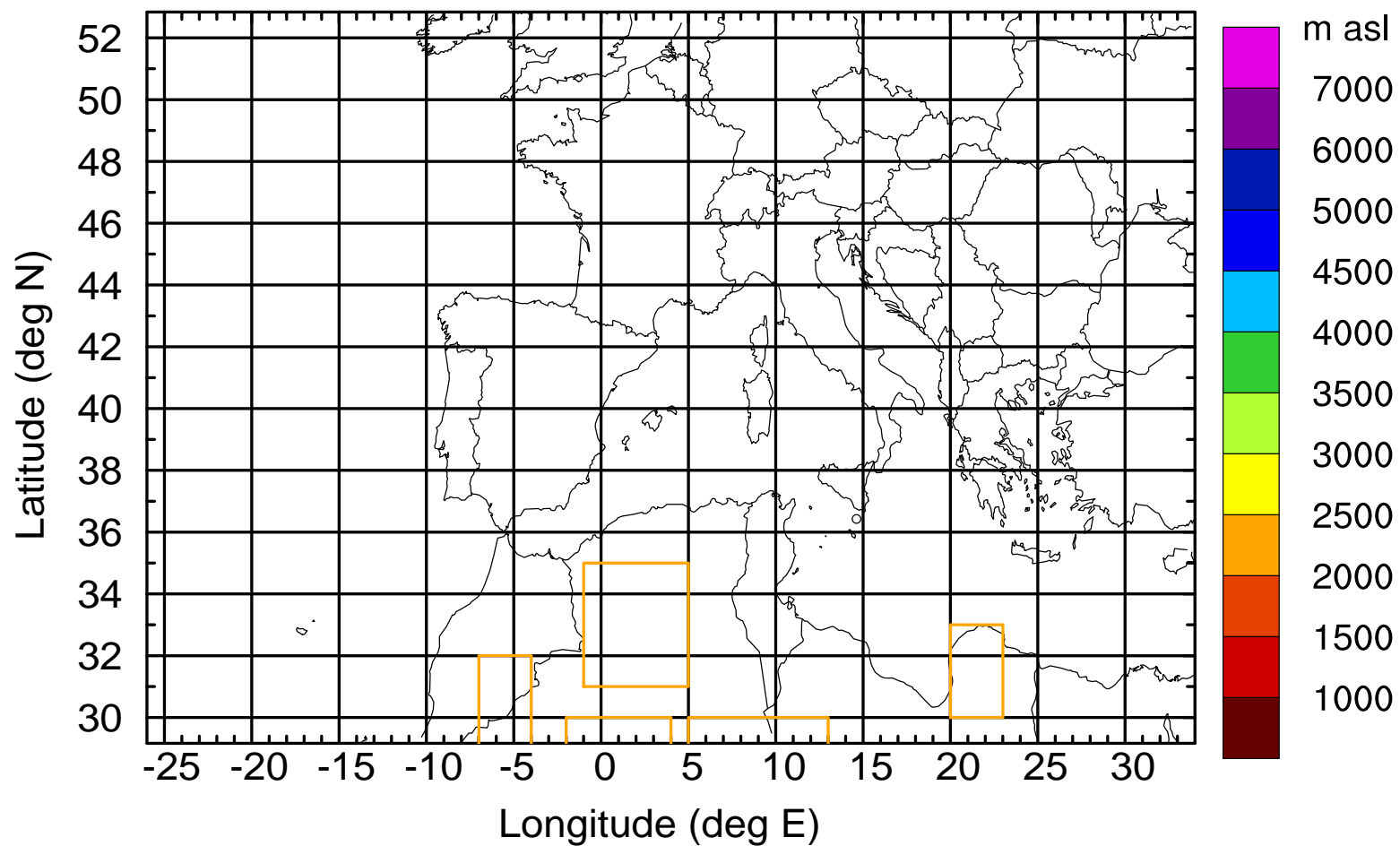
Level #16 of flight 170419b

BWD 20170419/18 -07H = 19/11 UTC



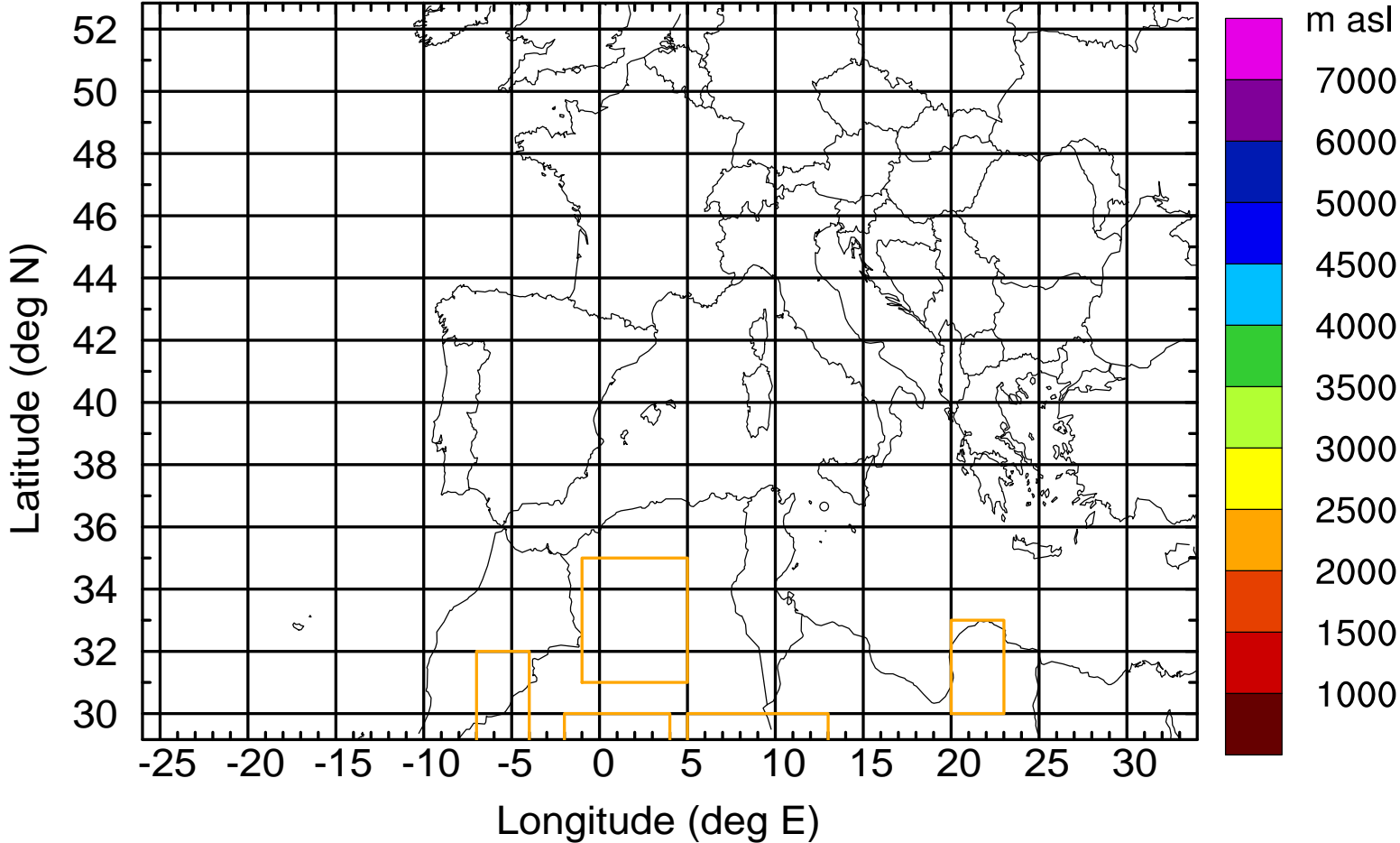
Level #16 of flight 170419b

BWD 20170419/18 -07H = 19/11 UTC



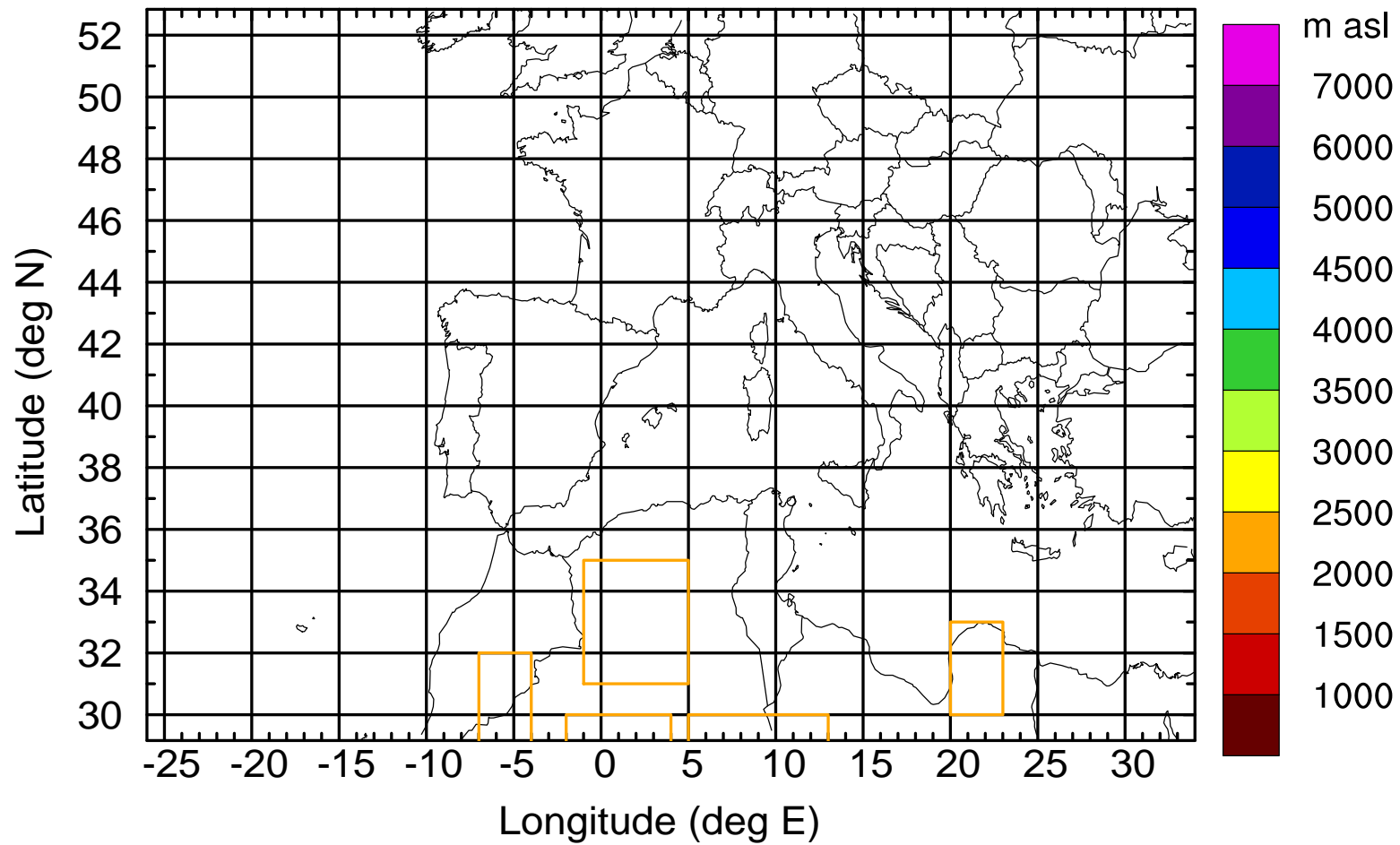
Level #16 of flight 170419b

BWD 20170419/18 -07H = 19/11 UTC



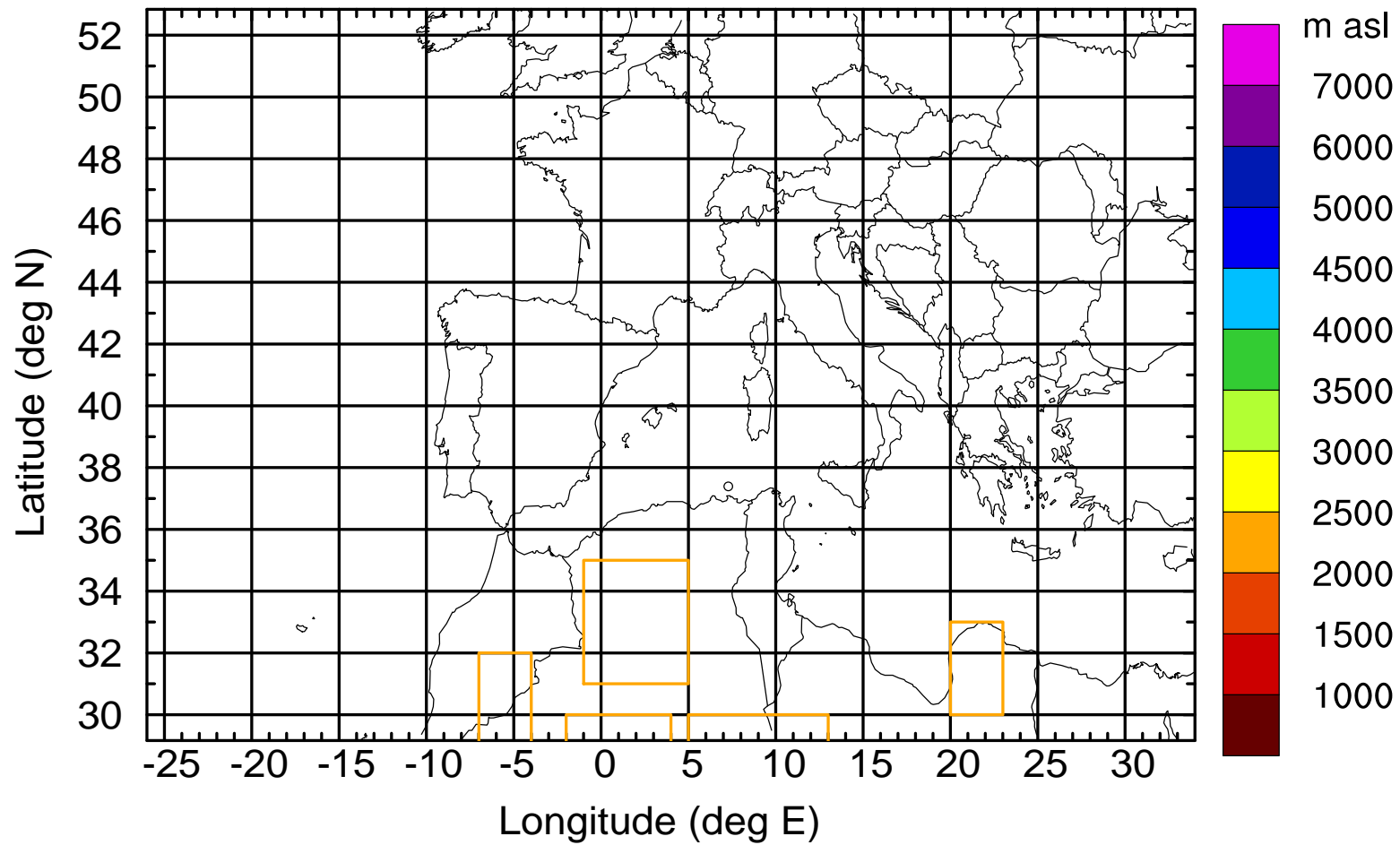
Level #16 of flight 170419b

BWD 20170419/18 -07H = 19/11 UTC



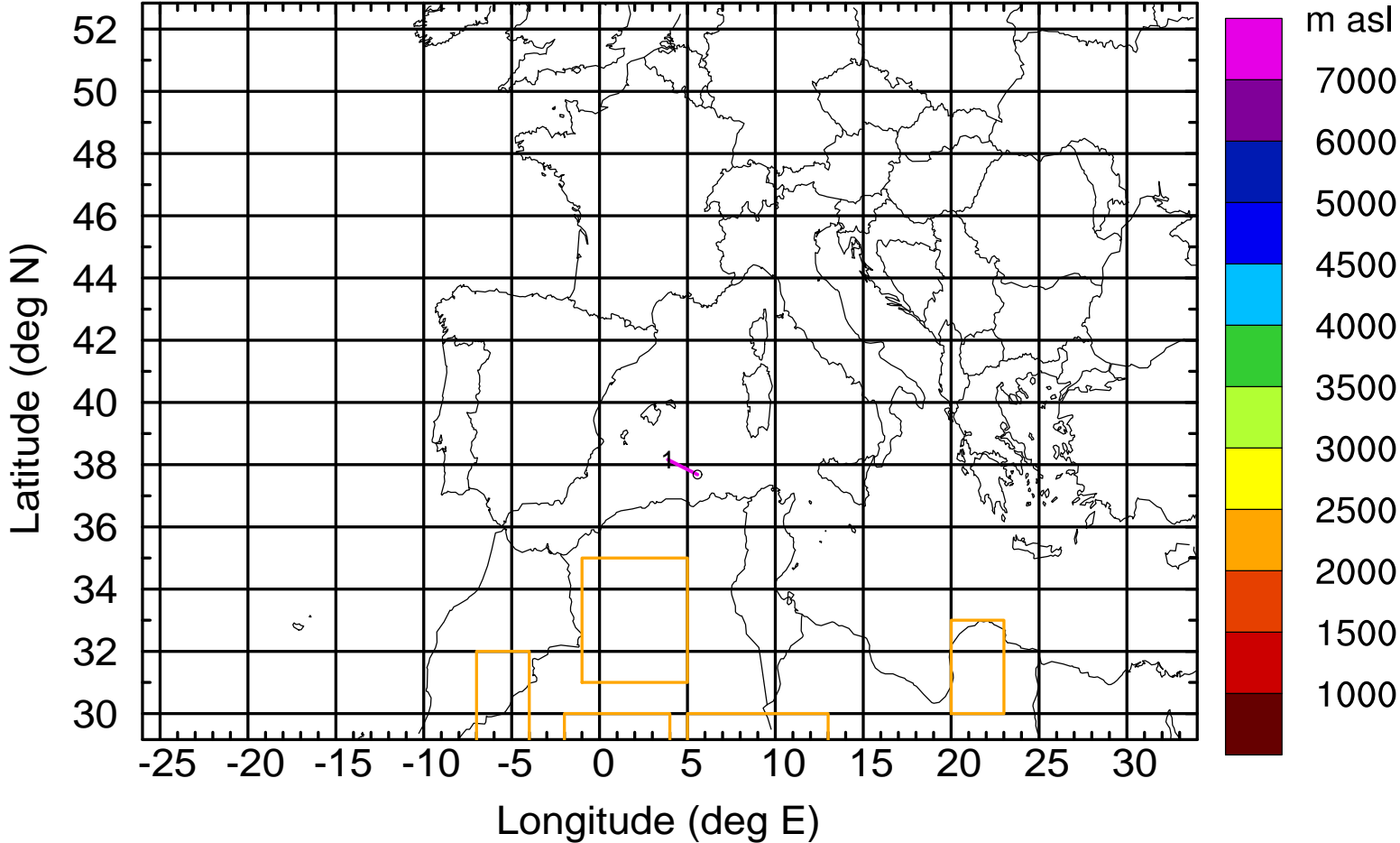
Level #16 of flight 170419b

BWD 20170419/18 -07H = 19/11 UTC



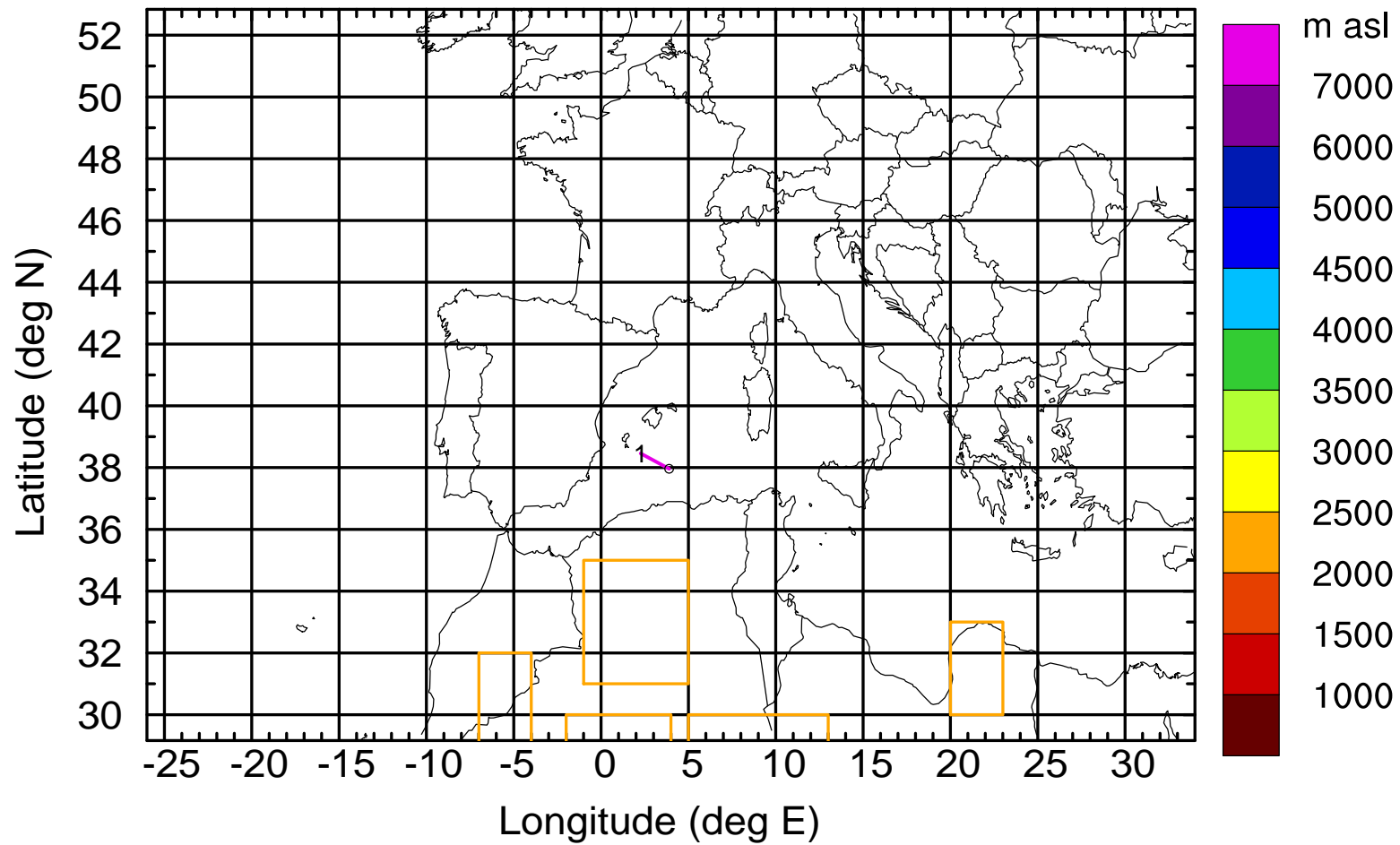
Level #16 of flight 170419b

BWD 20170419/18 -16H = 19/02 UTC



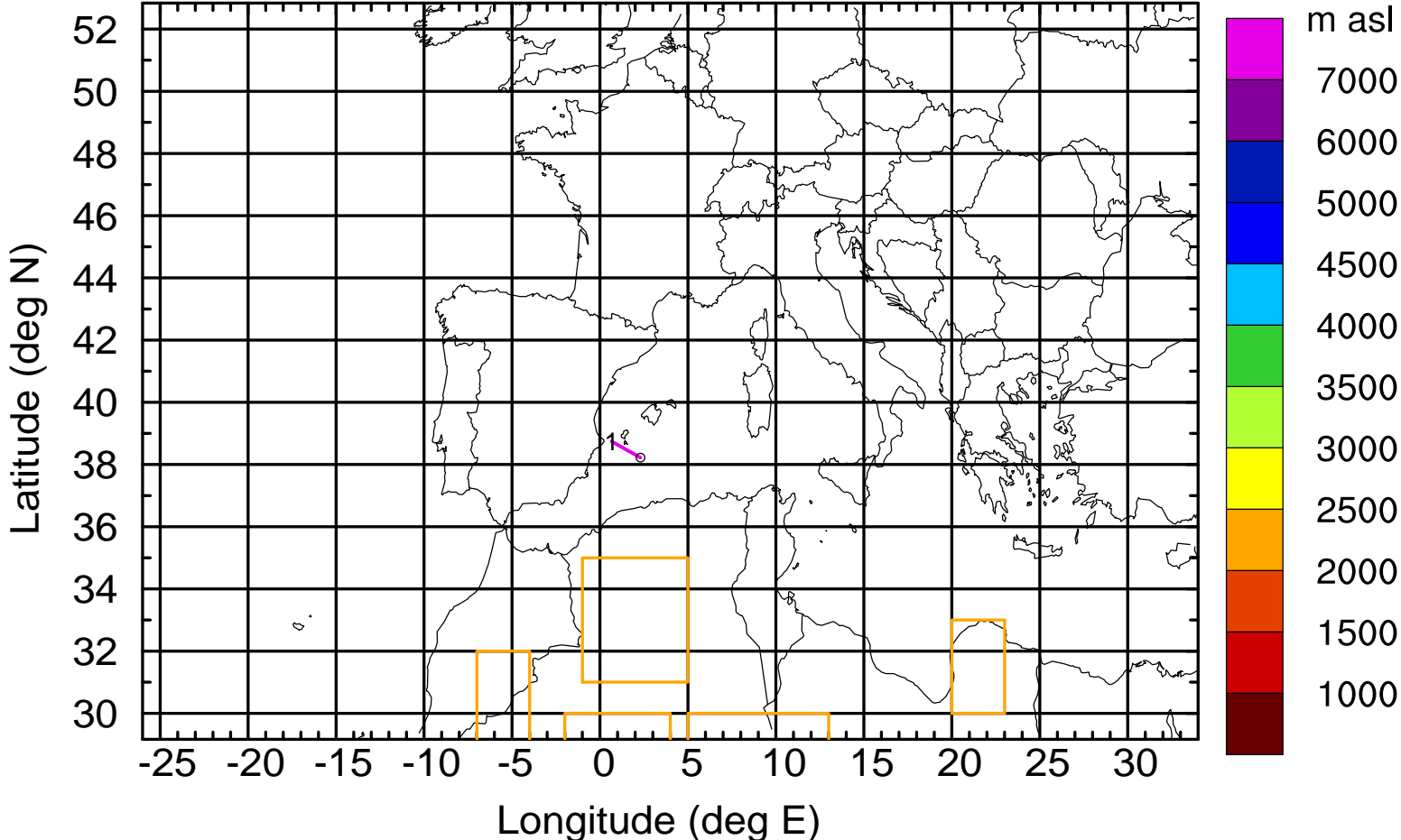
Level #16 of flight 170419b

BWD 20170419/18 -17H = 19/01 UTC



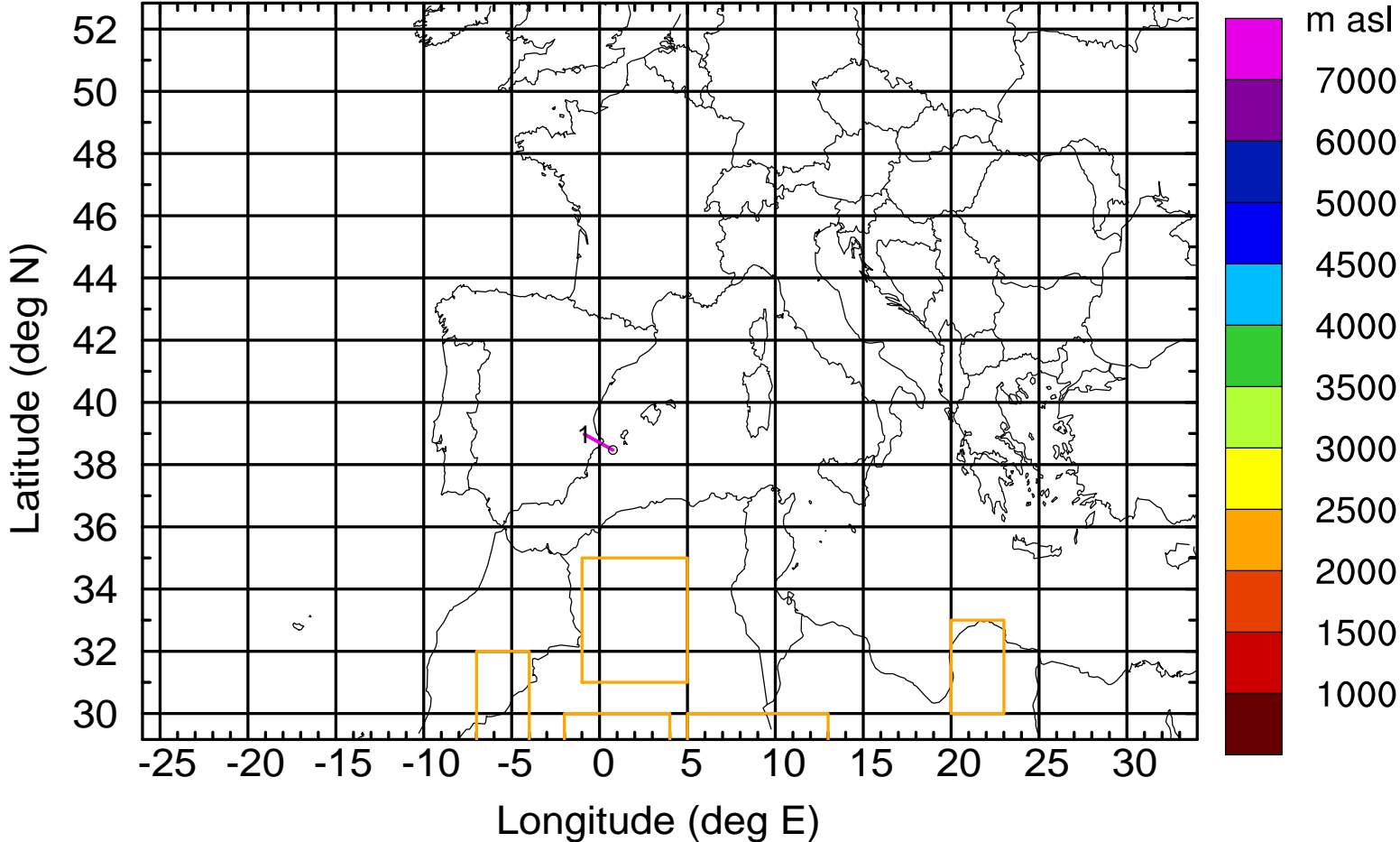
Level #16 of flight 170419b

BWD 20170419/18 -18H = 19/00 UTC



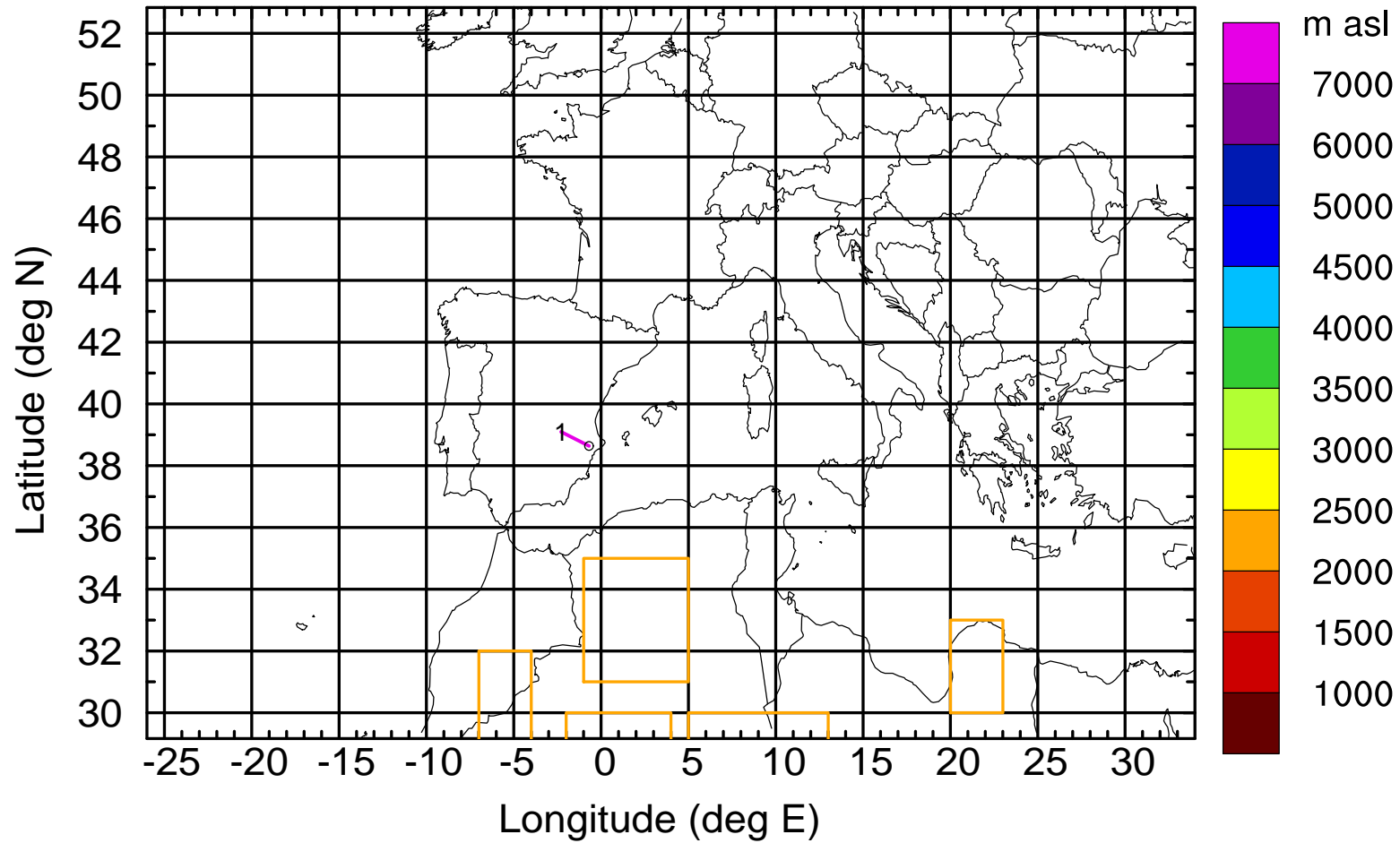
Level #16 of flight 170419b

BWD 20170419/18 -19H = 18/23 UTC



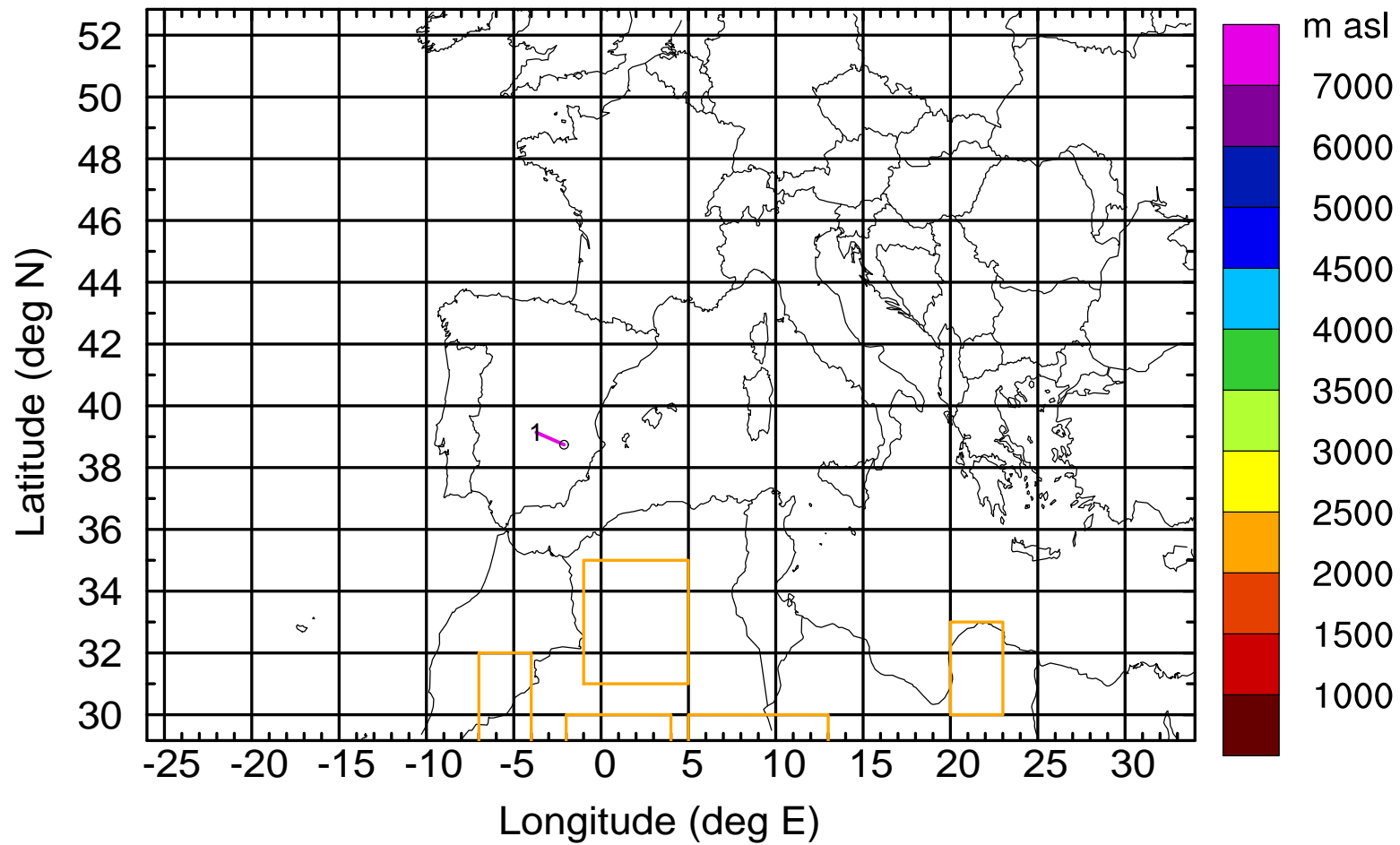
Level #16 of flight 170419b

BWD 20170419/18 -20H = 18/22 UTC



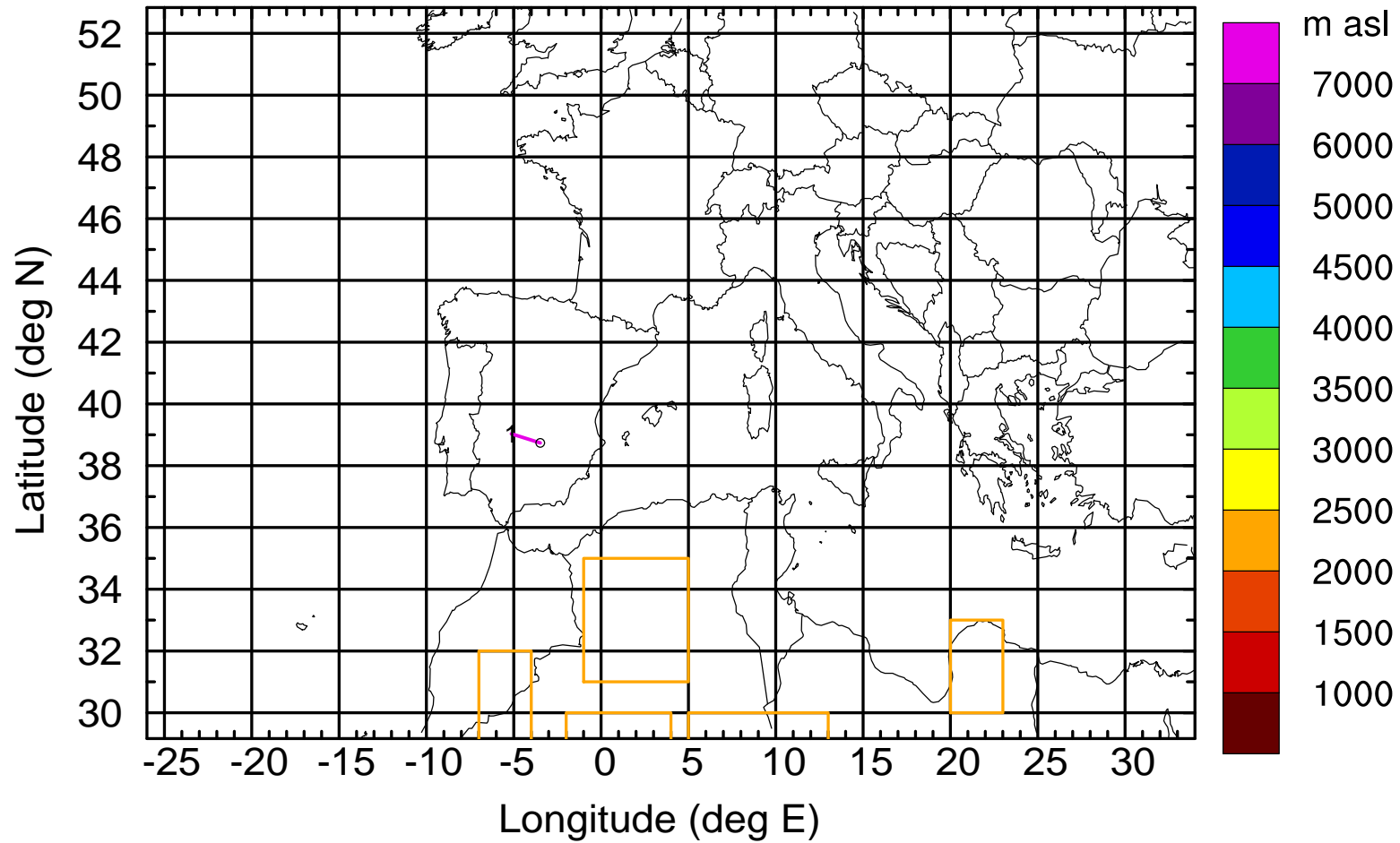
Level #16 of flight 170419b

BWD 20170419/18 -21H = 18/21 UTC



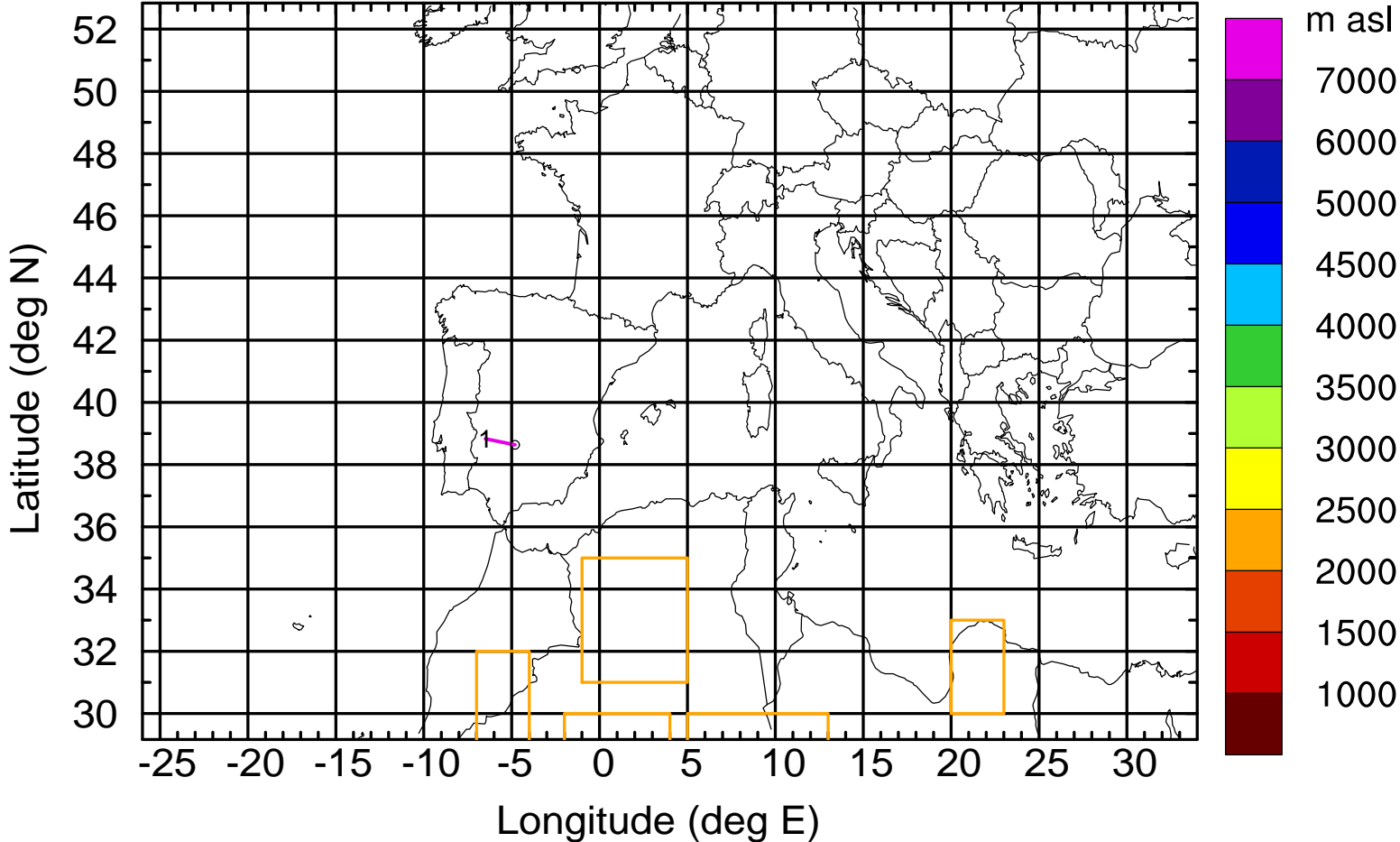
Level #16 of flight 170419b

BWD 20170419/18 -22H = 18/20 UTC



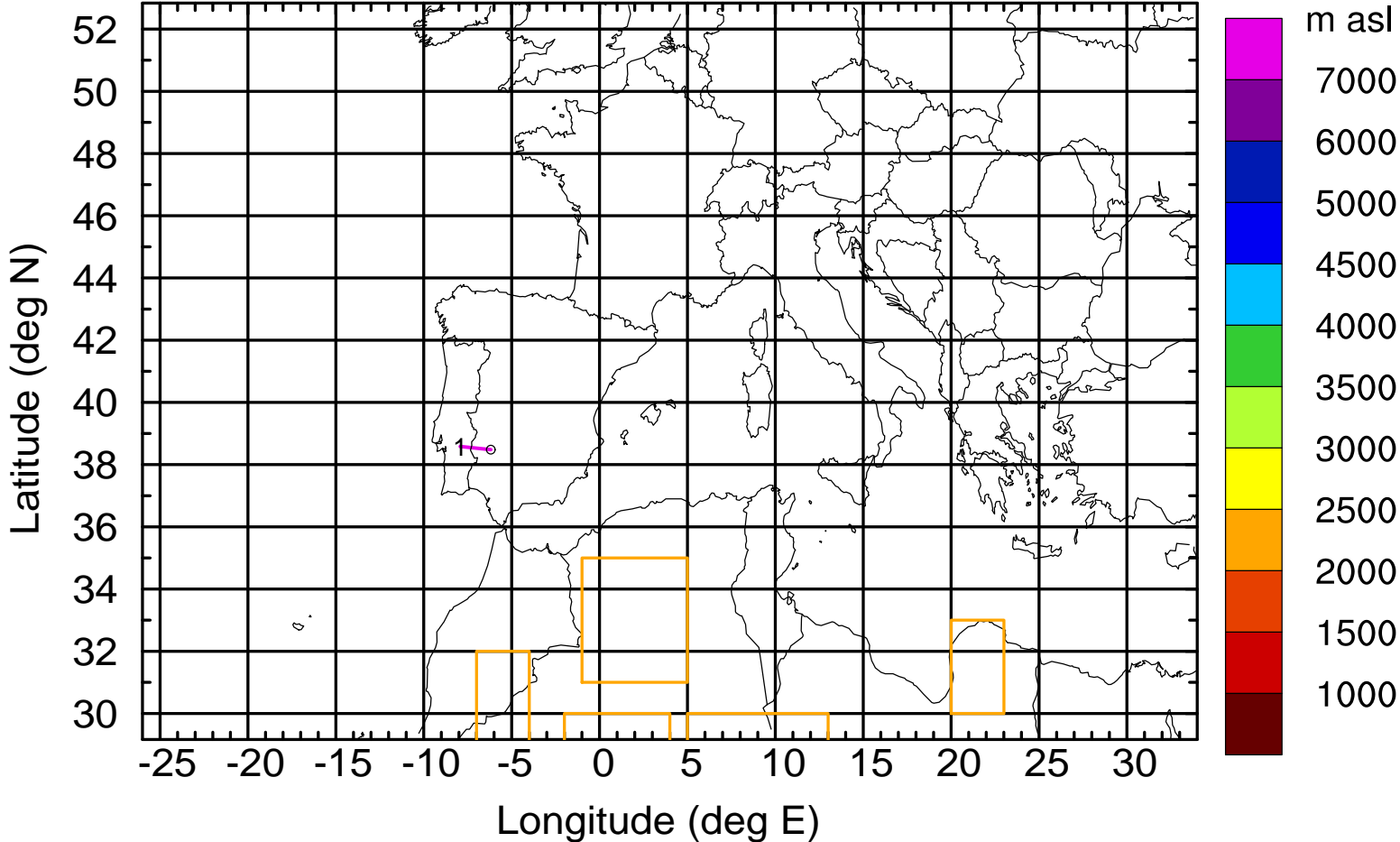
Level #16 of flight 170419b

BWD 20170419/18 -23H = 18/19 UTC



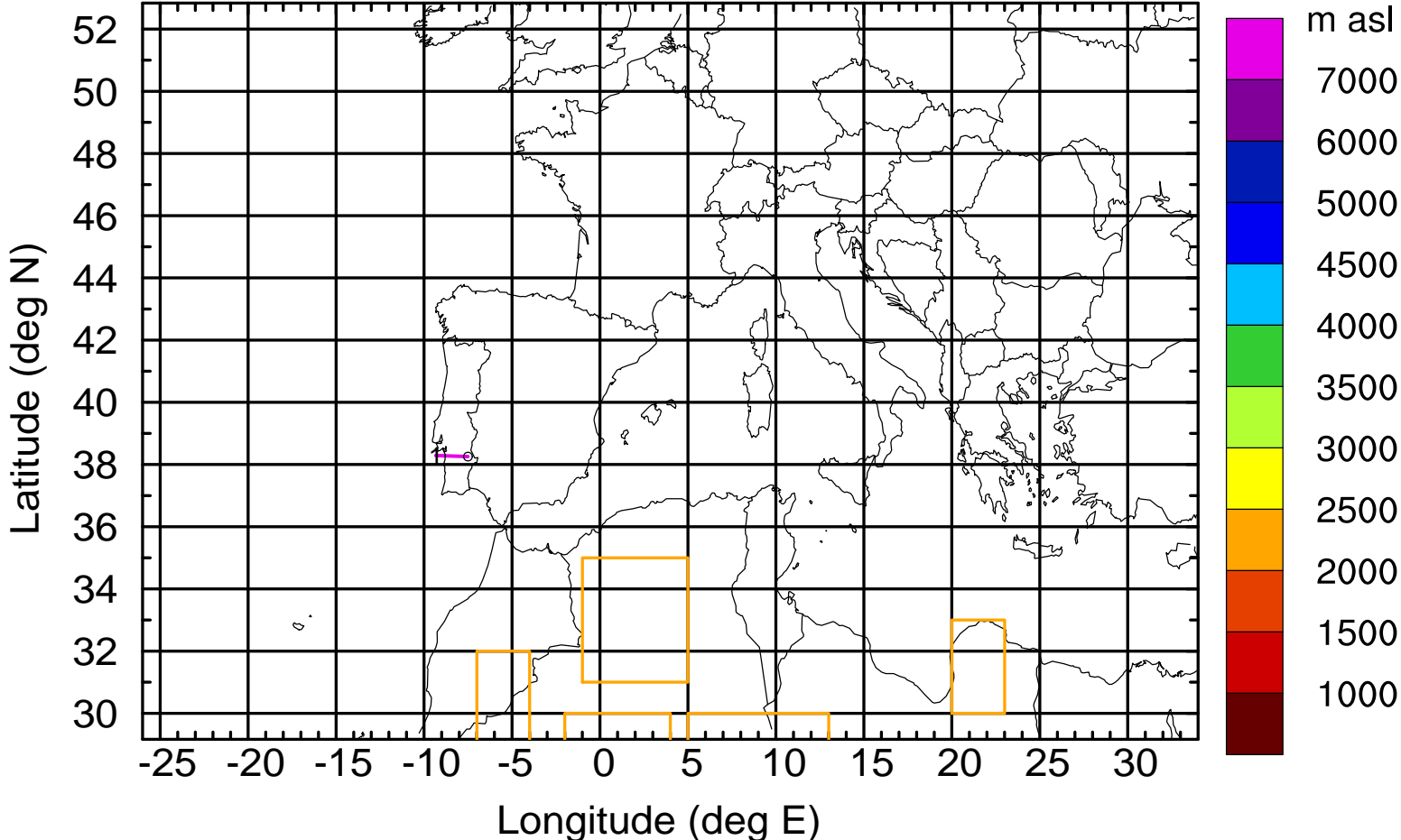
Level #16 of flight 170419b

BWD 20170419/18 -24H = 18/18 UTC



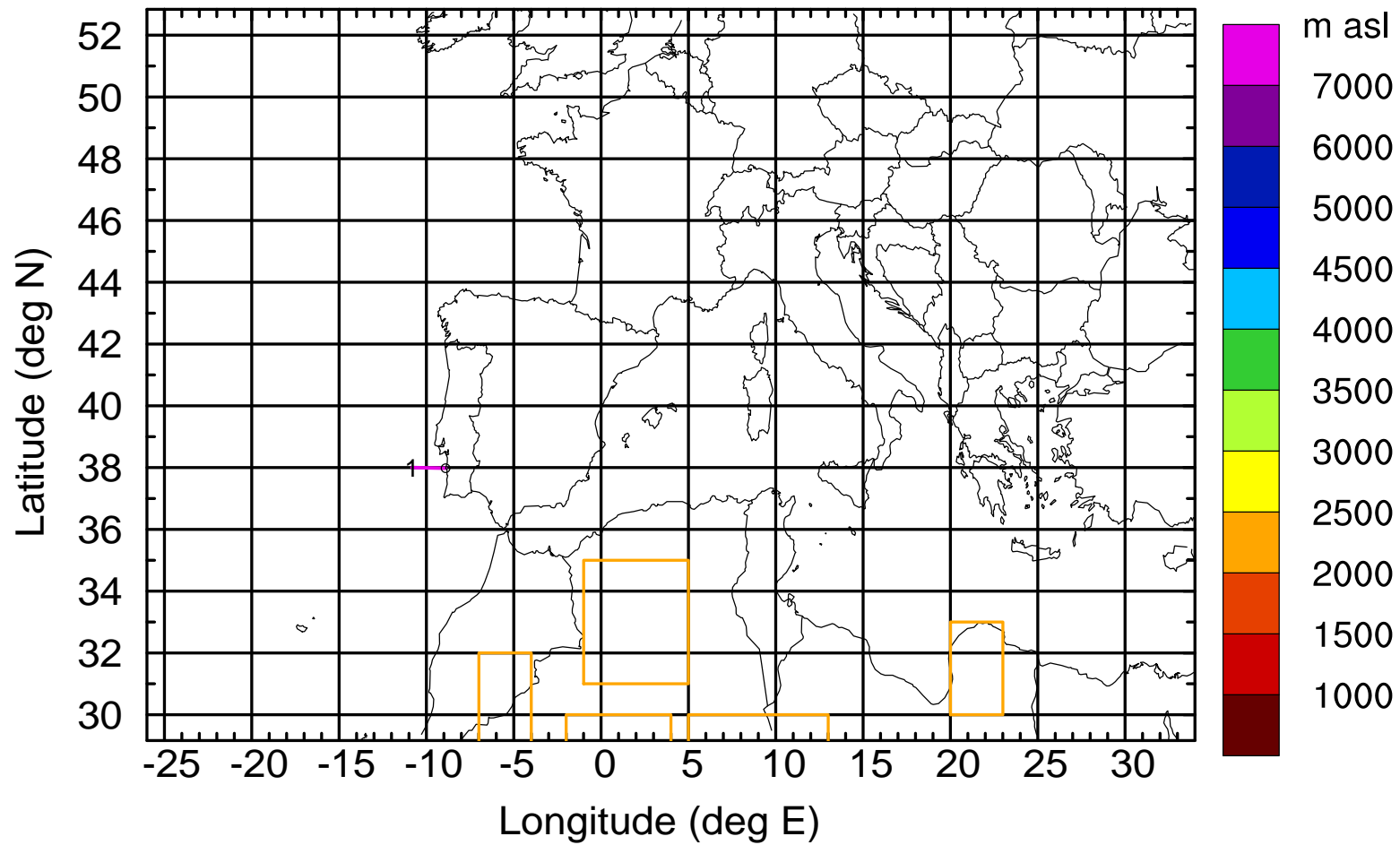
Level #16 of flight 170419b

BWD 20170419/18 -25H = 18/17 UTC



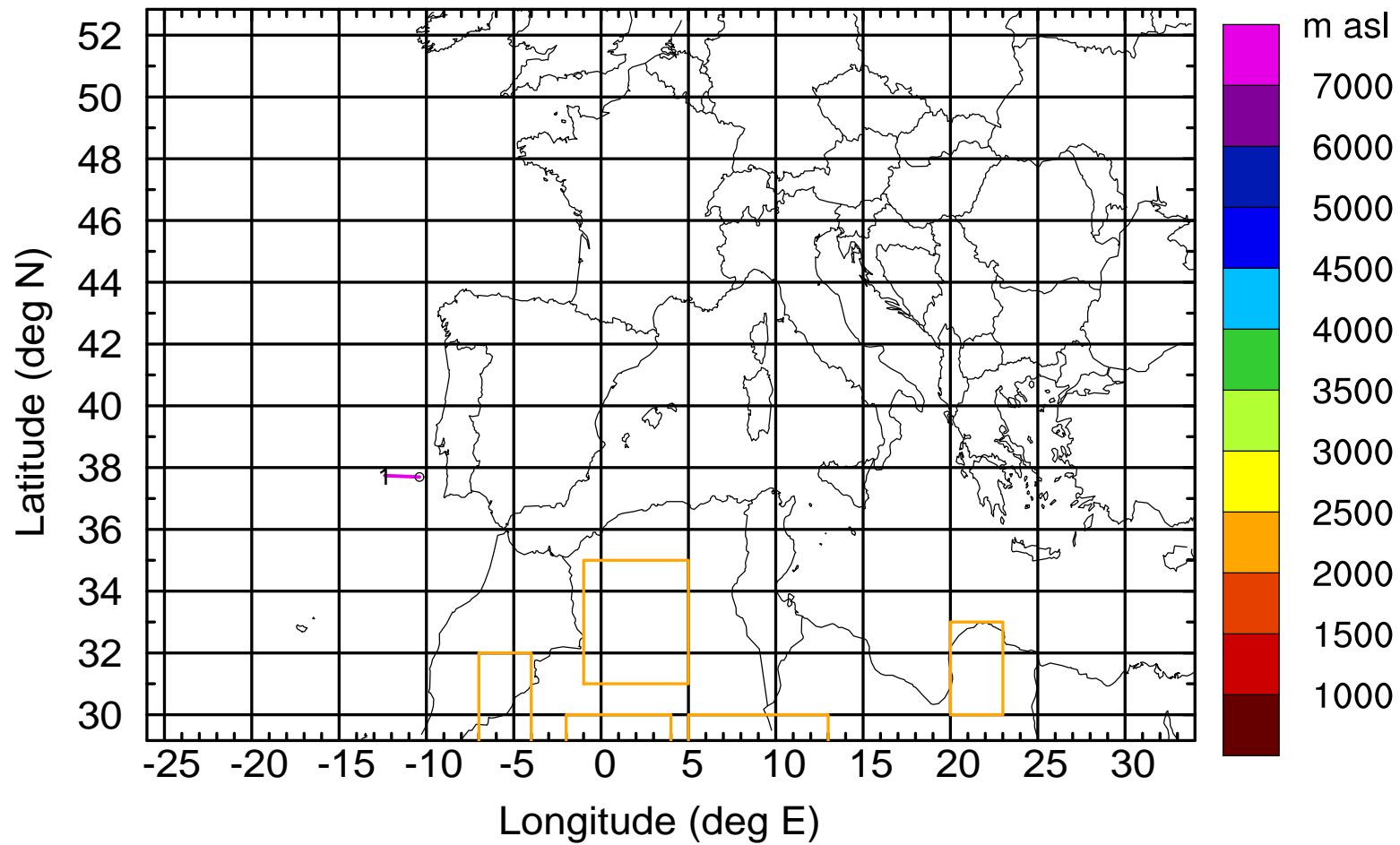
Level #16 of flight 170419b

BWD 20170419/18 -26H = 18/16 UTC



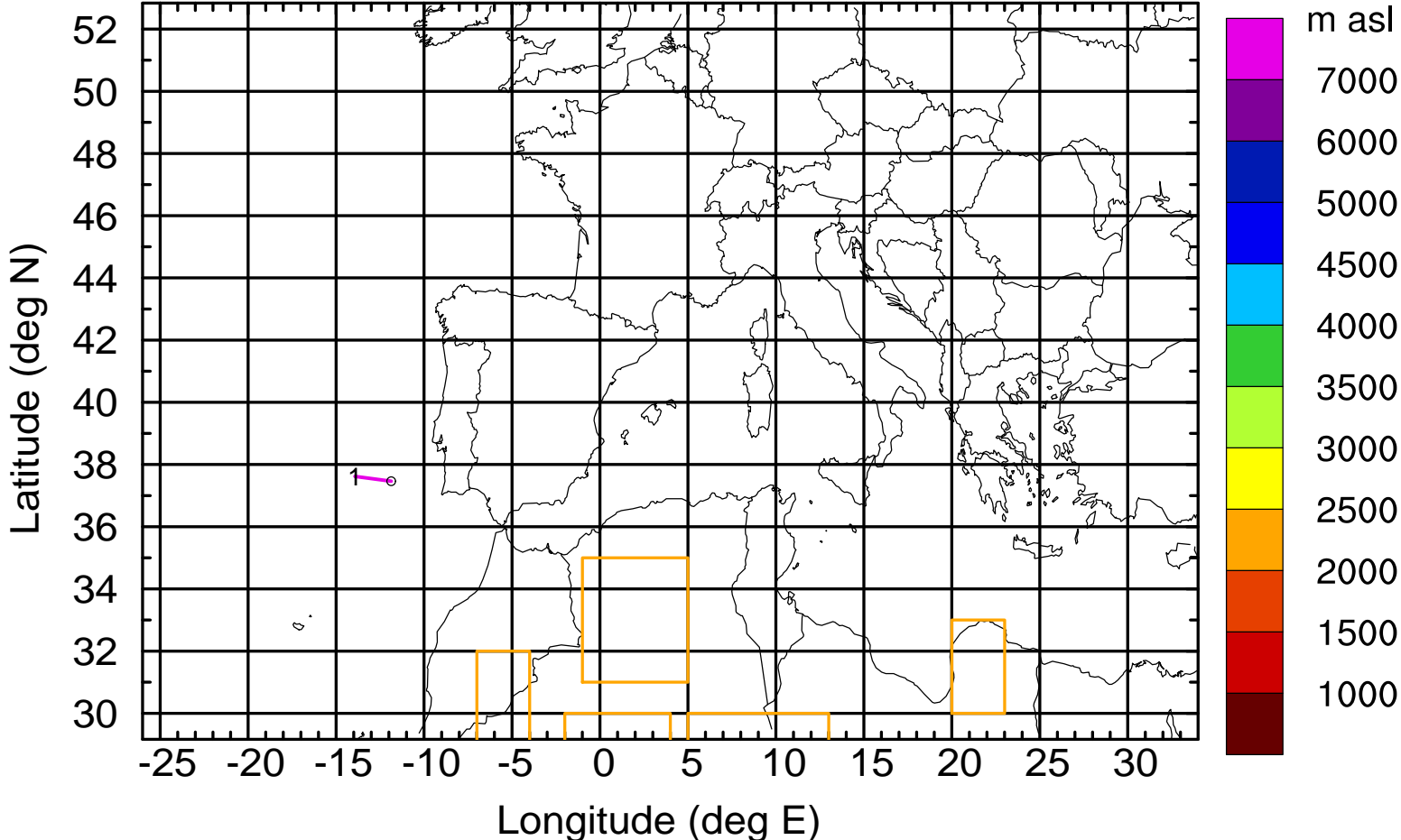
Level #16 of flight 170419b

BWD 20170419/18 -27H = 18/15 UTC



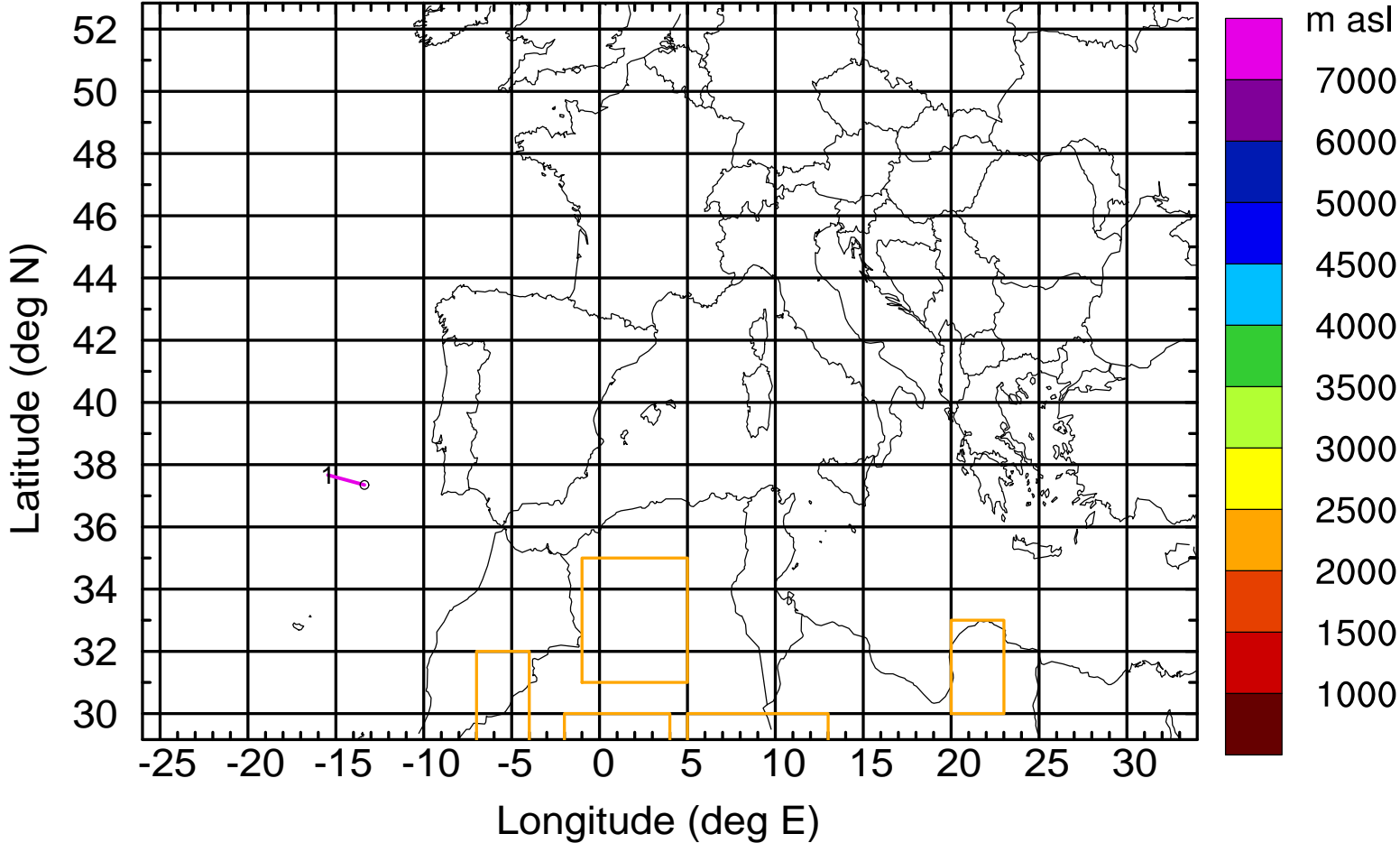
Level #16 of flight 170419b

BWD 20170419/18 -28H = 18/14 UTC



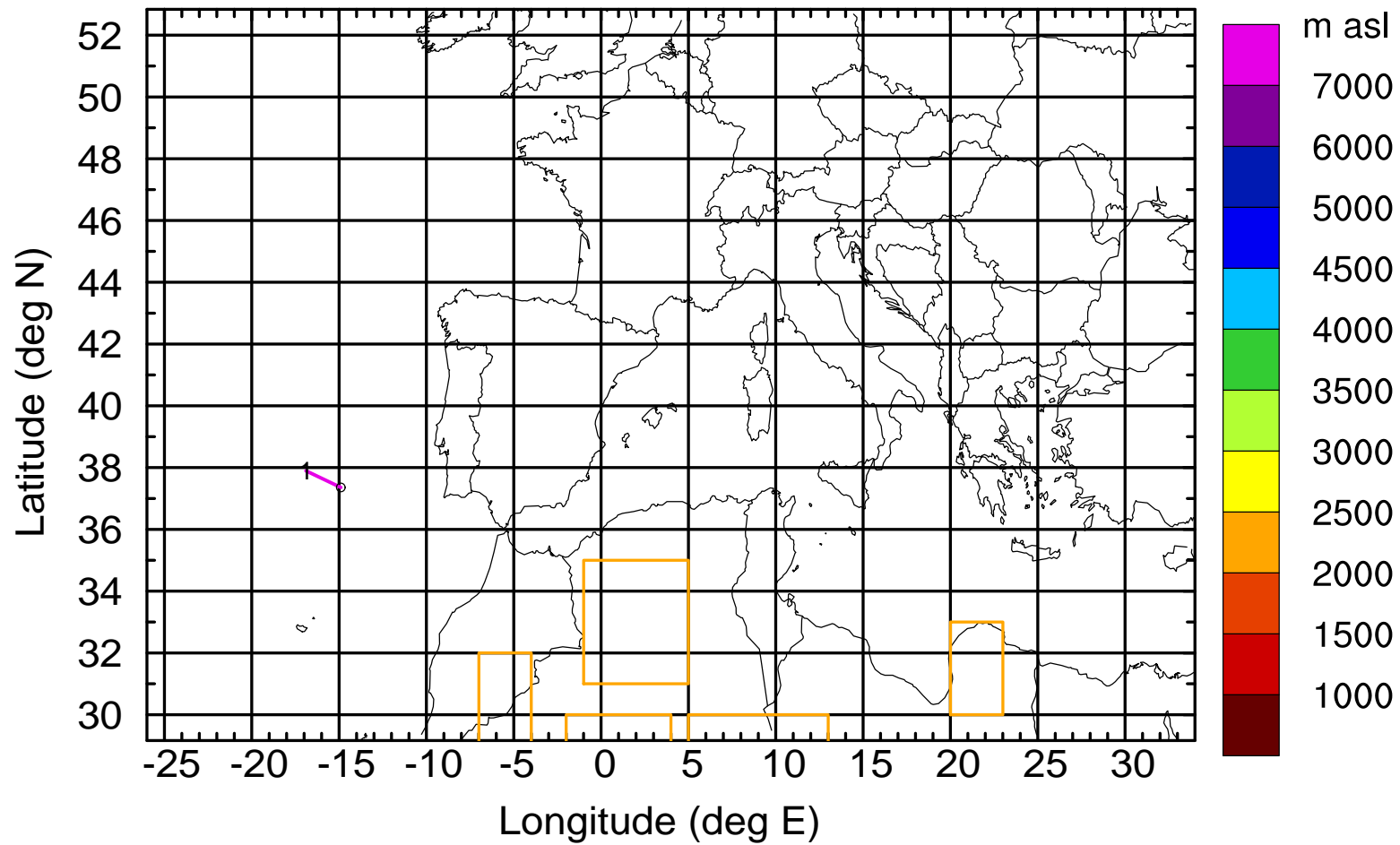
Level #16 of flight 170419b

BWD 20170419/18 -29H = 18/13 UTC



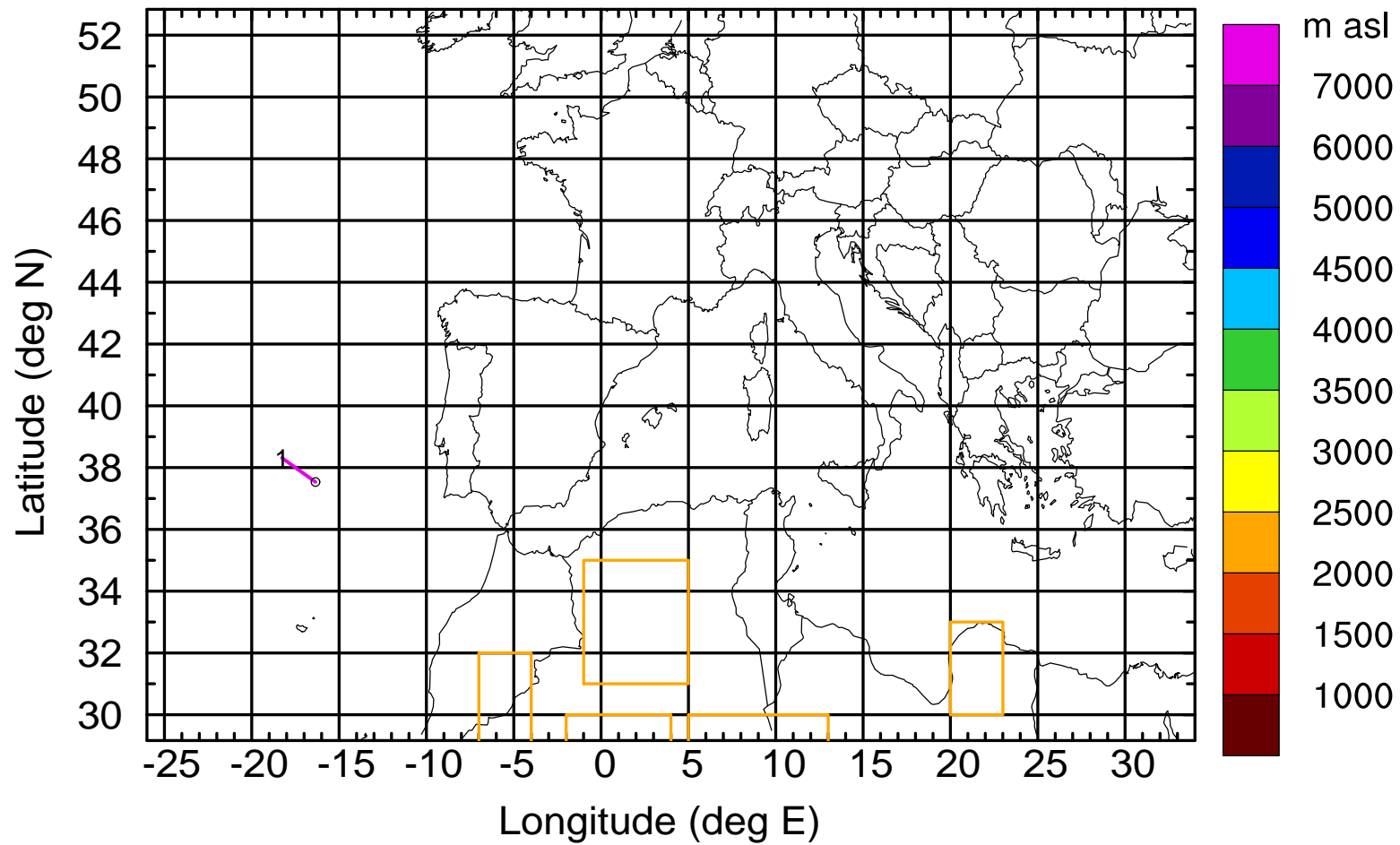
Level #16 of flight 170419b

BWD 20170419/18 -30H = 18/12 UTC



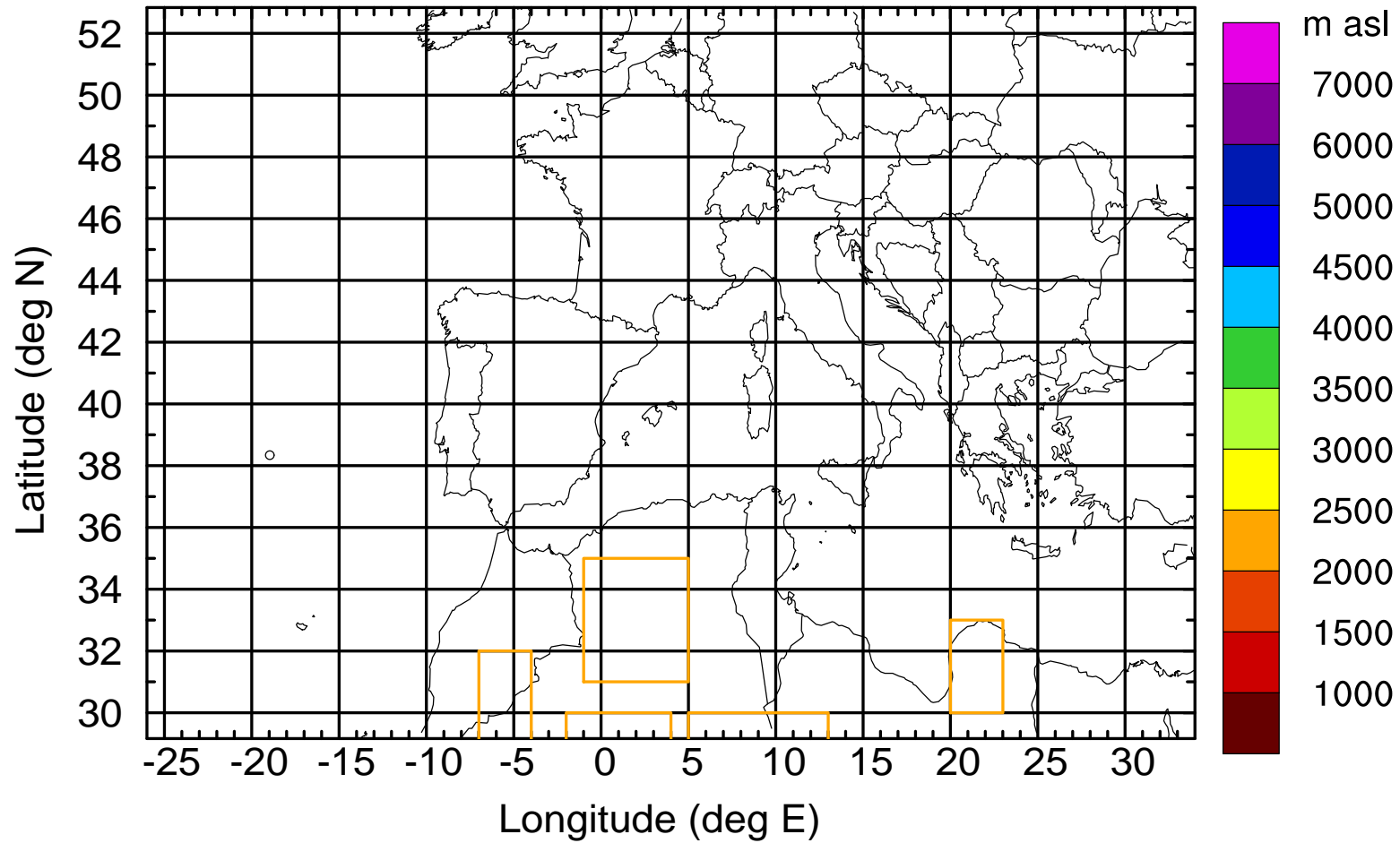
Level #16 of flight 170419b

BWD 20170419/18 -31H = 18/11 UTC



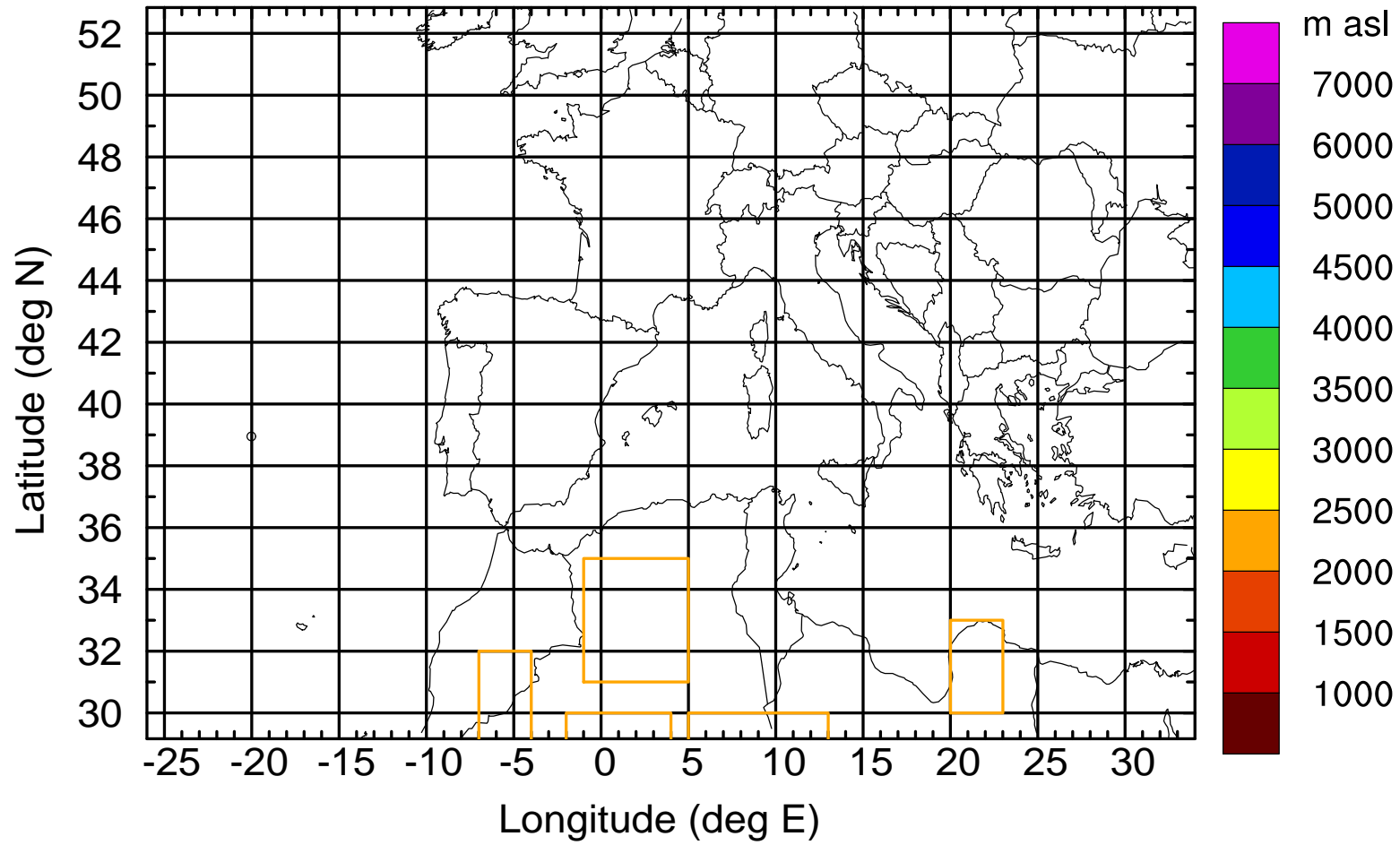
Level #16 of flight 170419b

BWD 20170419/18 -31H = 18/11 UTC



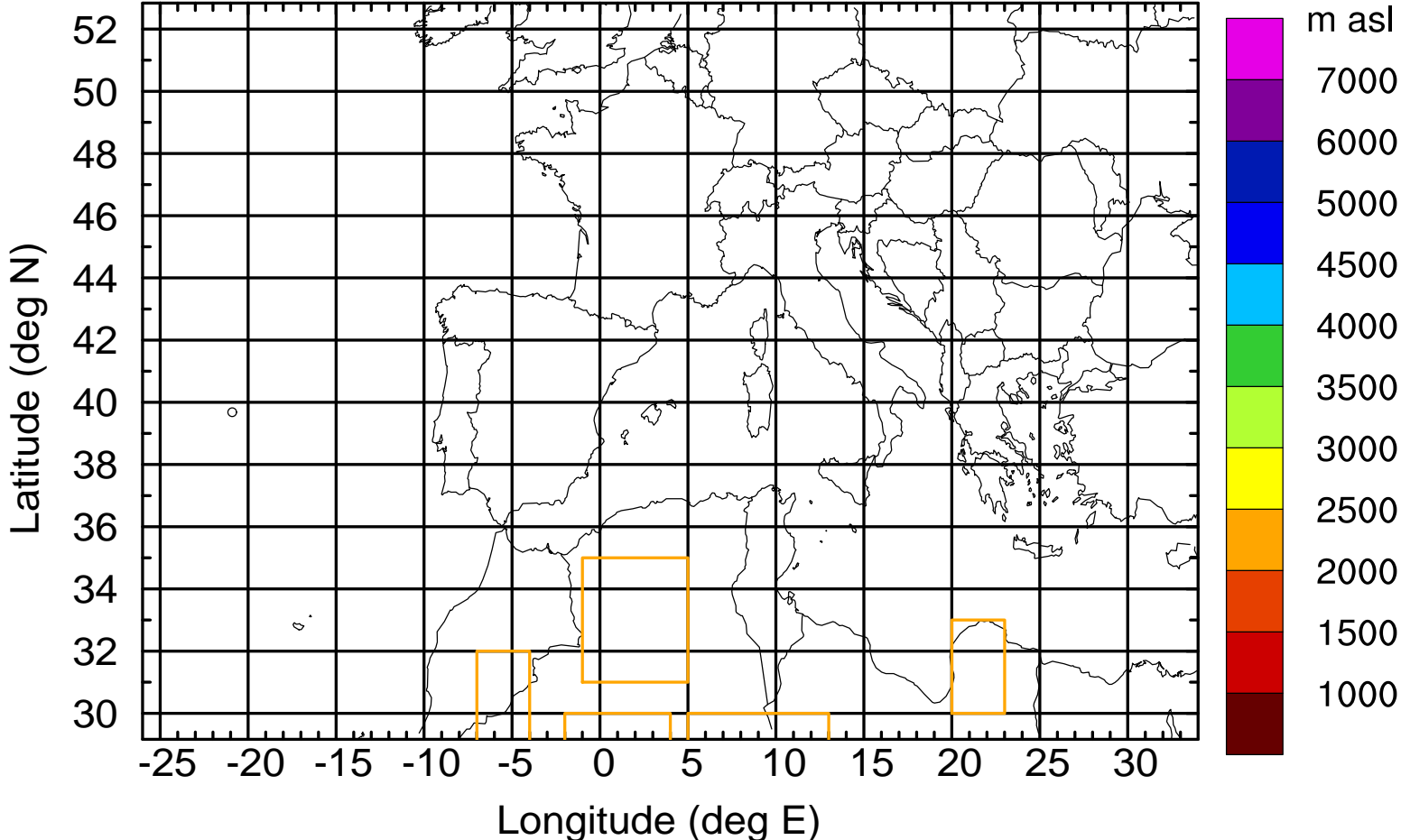
Level #16 of flight 170419b

BWD 20170419/18 -31H = 18/11 UTC



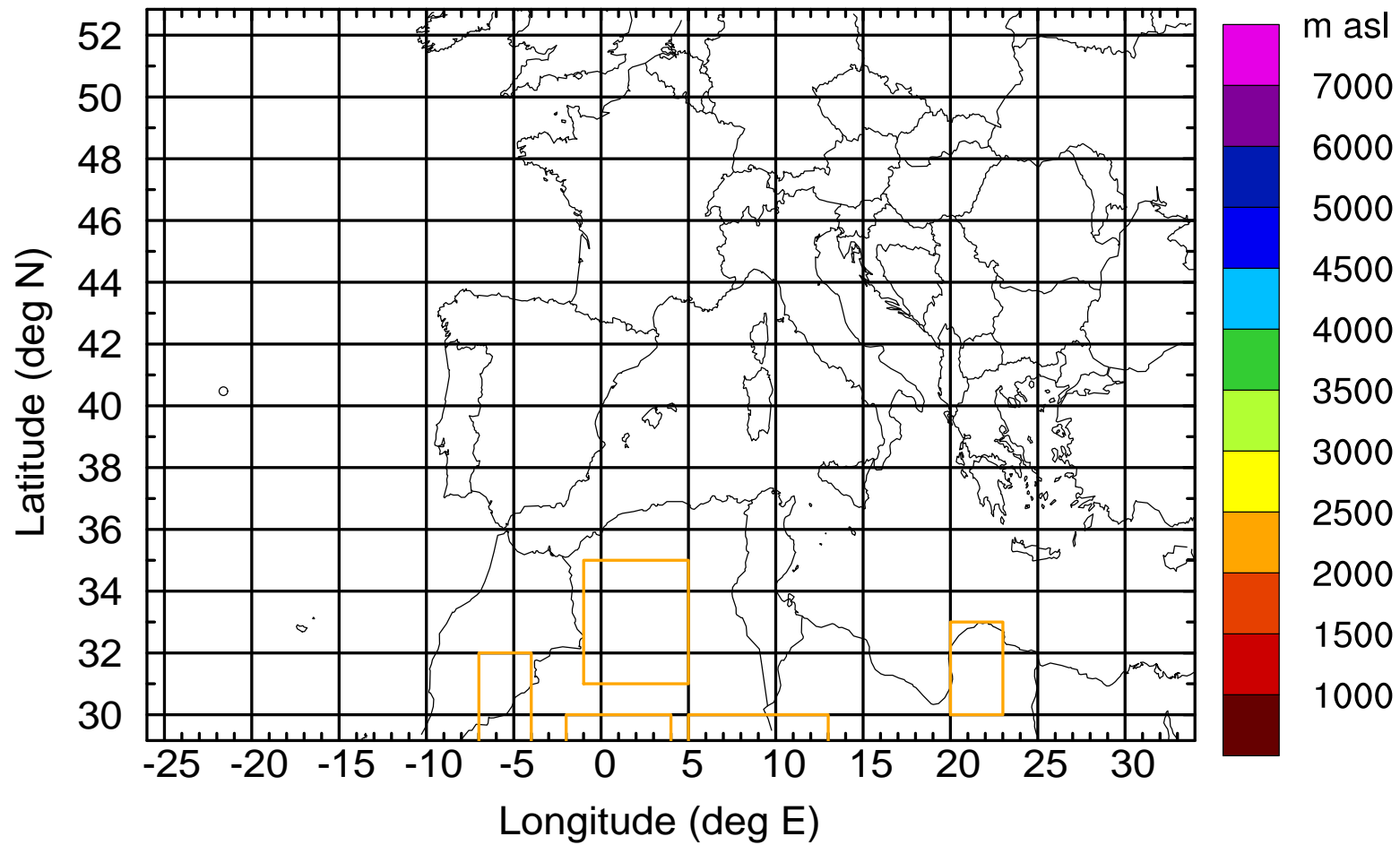
Level #16 of flight 170419b

BWD 20170419/18 -31H = 18/11 UTC



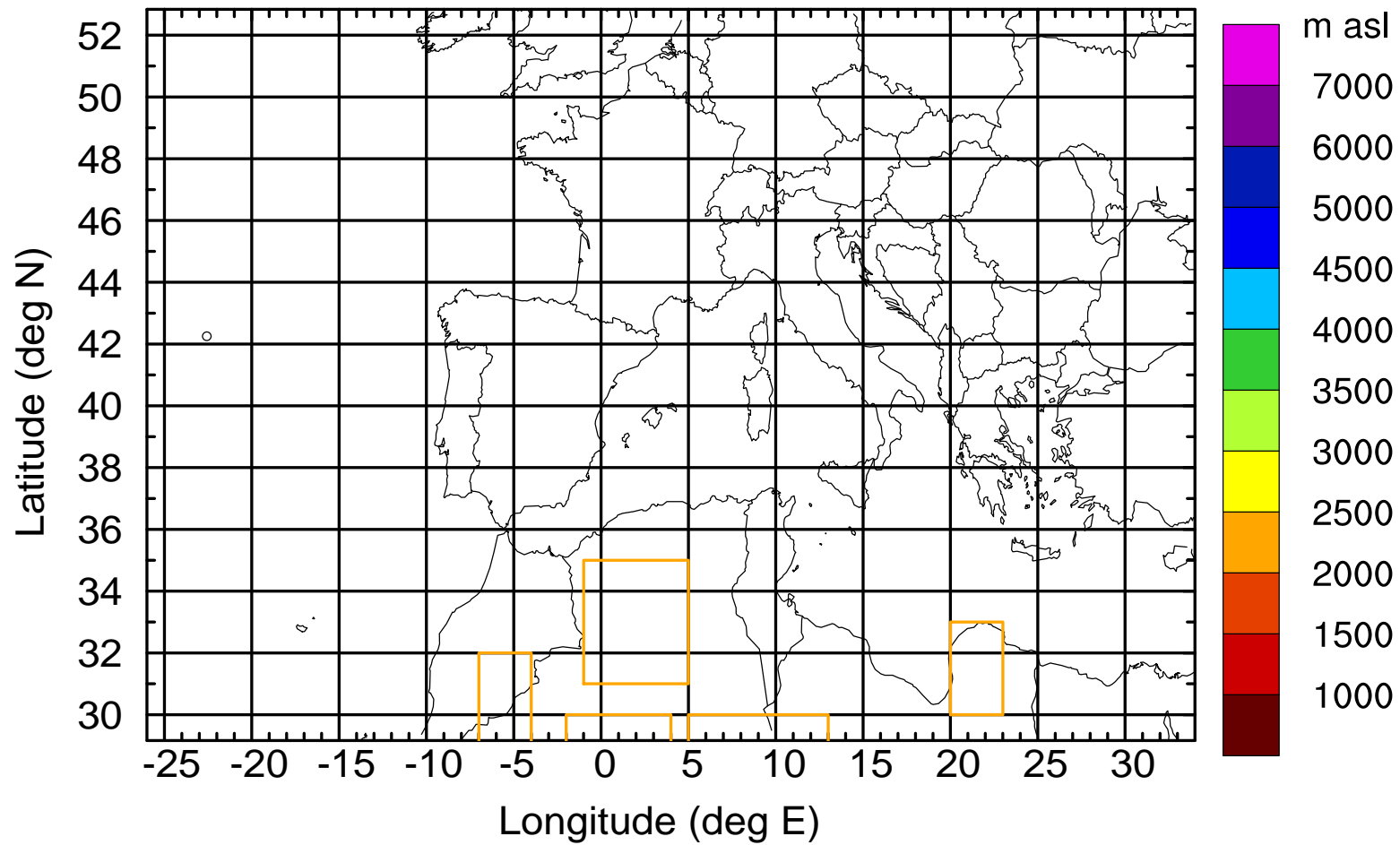
Level #16 of flight 170419b

BWD 20170419/18 -31H = 18/11 UTC



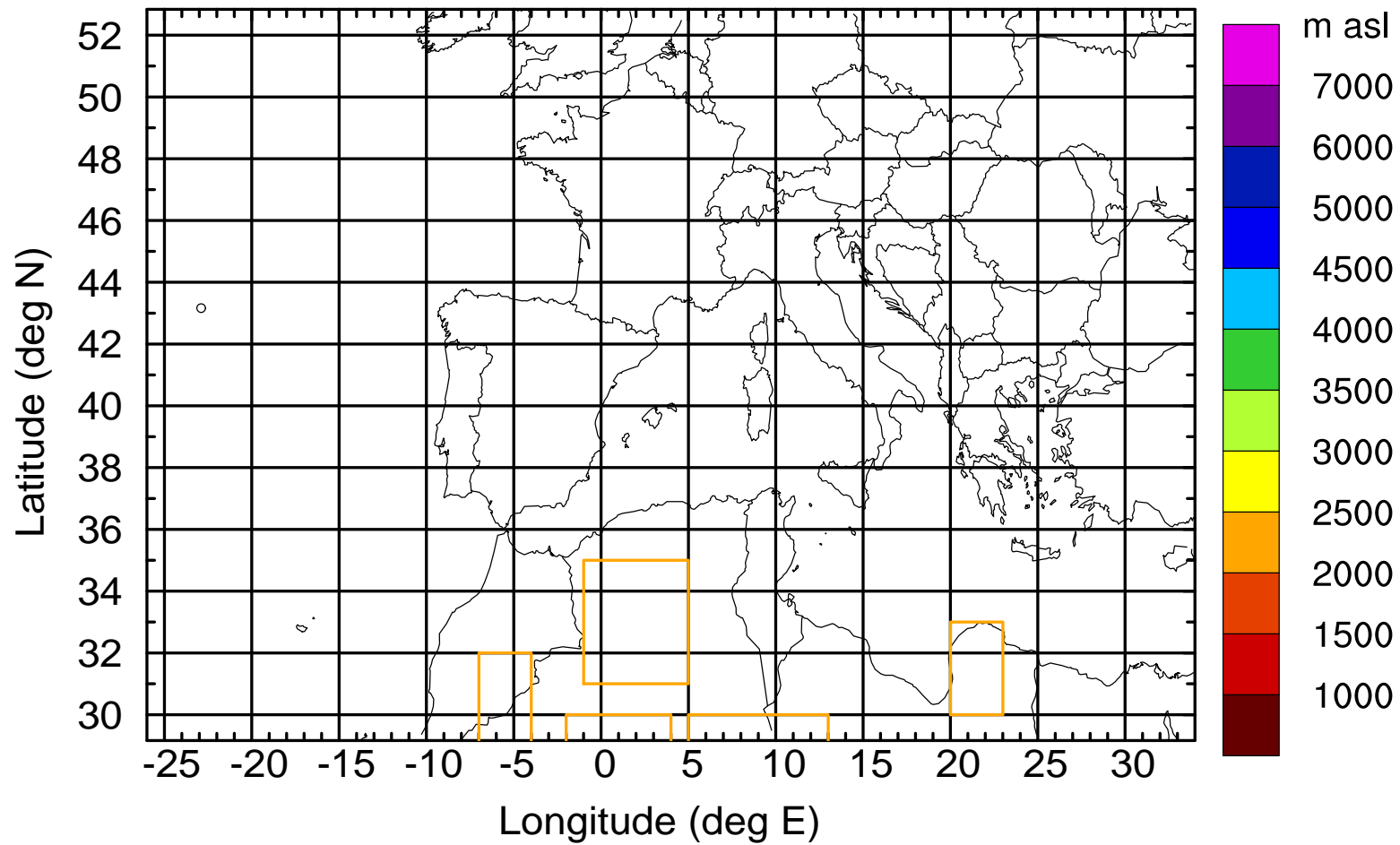
Level #16 of flight 170419b

BWD 20170419/18 -31H = 18/11 UTC



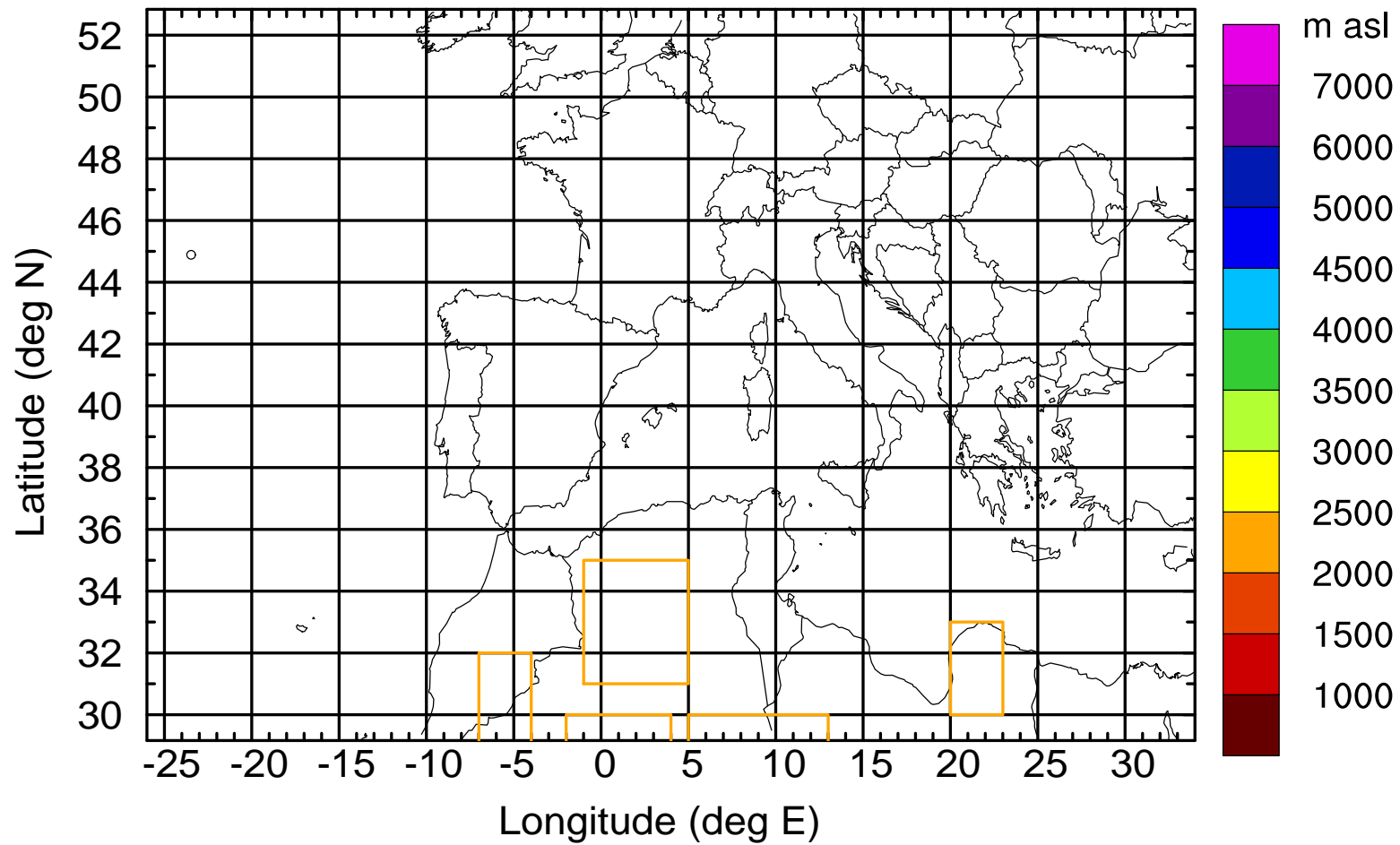
Level #16 of flight 170419b

BWD 20170419/18 -31H = 18/11 UTC



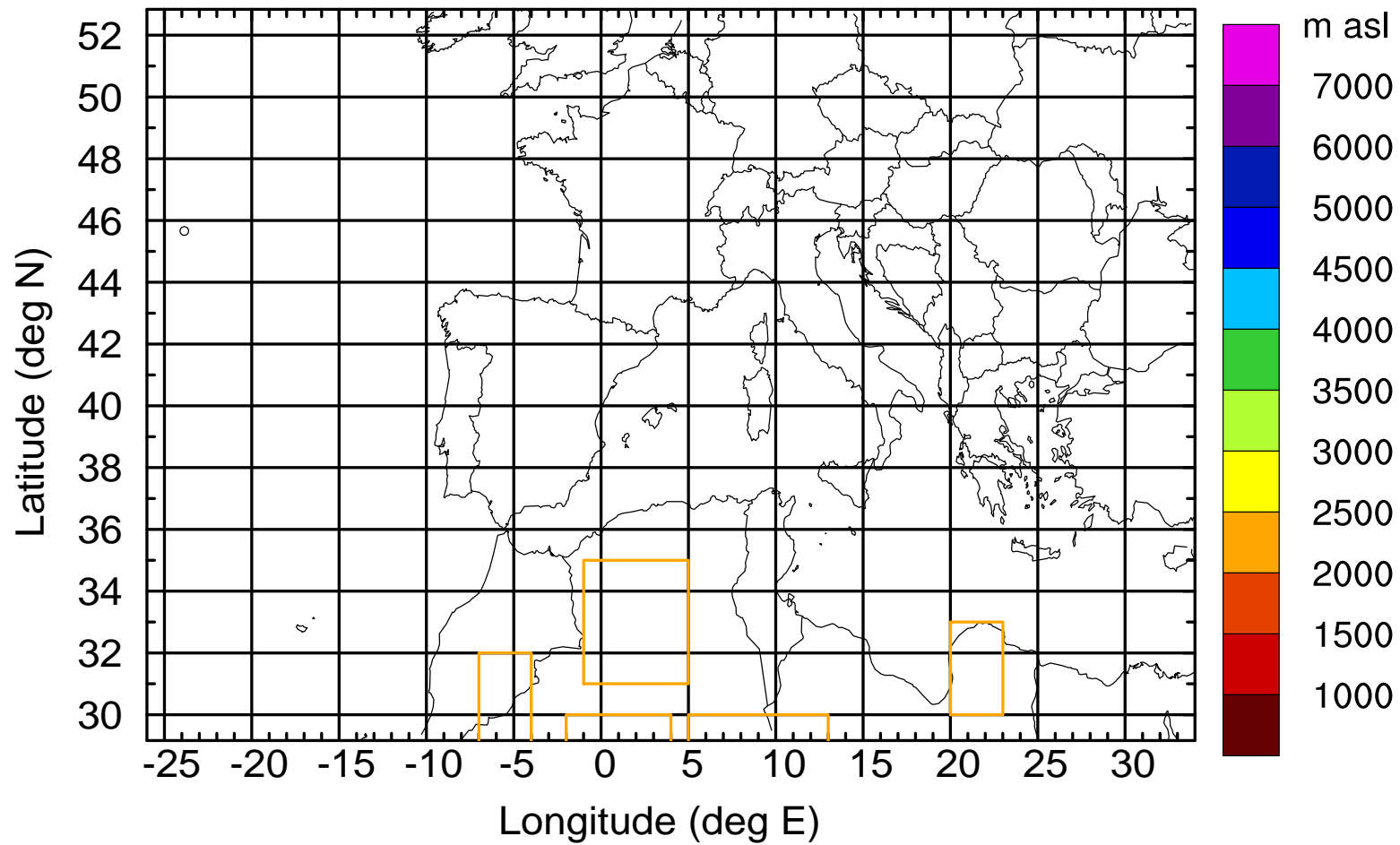
Level #16 of flight 170419b

BWD 20170419/18 -31H = 18/11 UTC



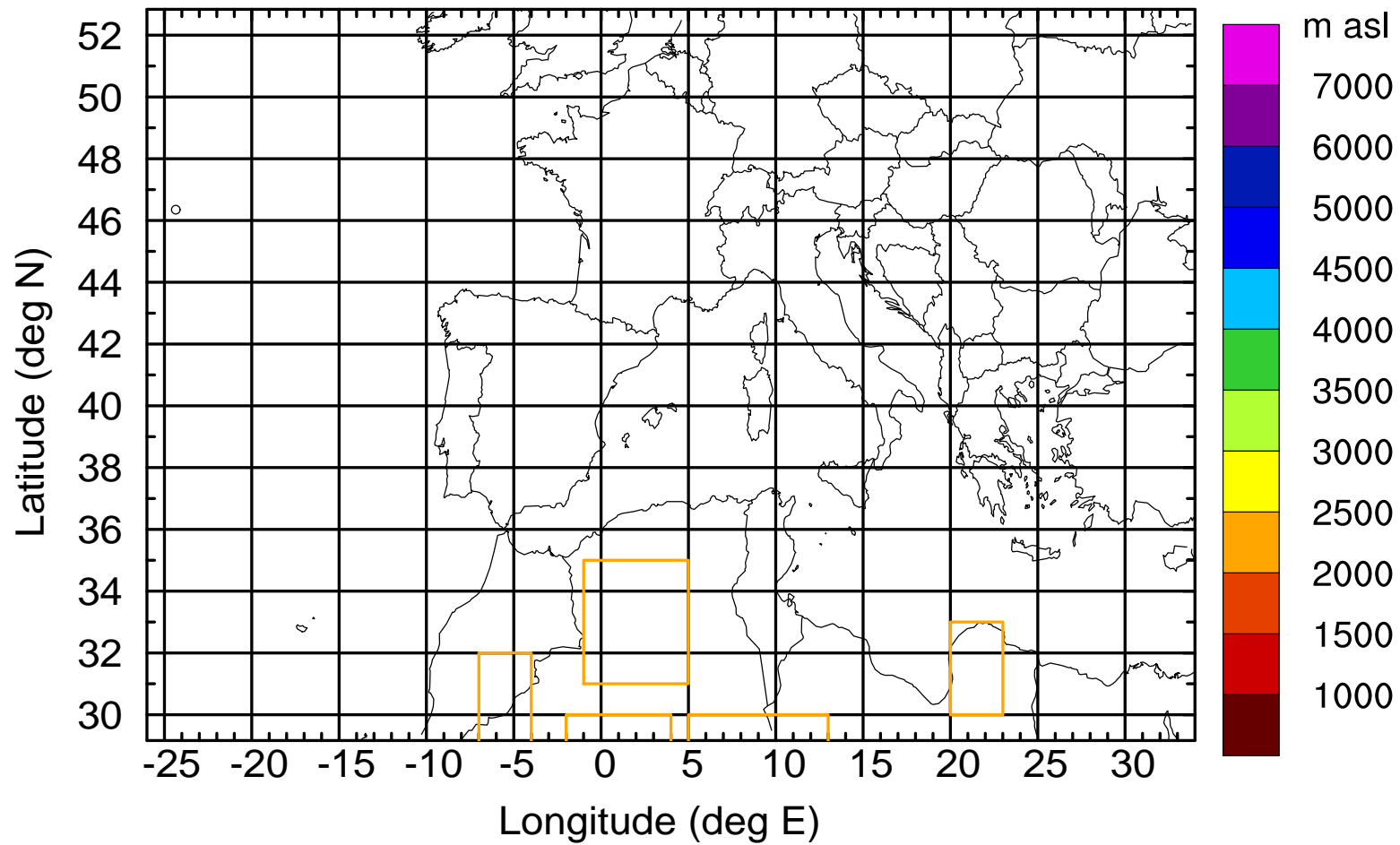
Level #16 of flight 170419b

BWD 20170419/18 -31H = 18/11 UTC



Level #16 of flight 170419b

BWD 20170419/18 -31H = 18/11 UTC



Level #16 of flight 170419b

BWD 20170419/18 -31H = 18/11 UTC

