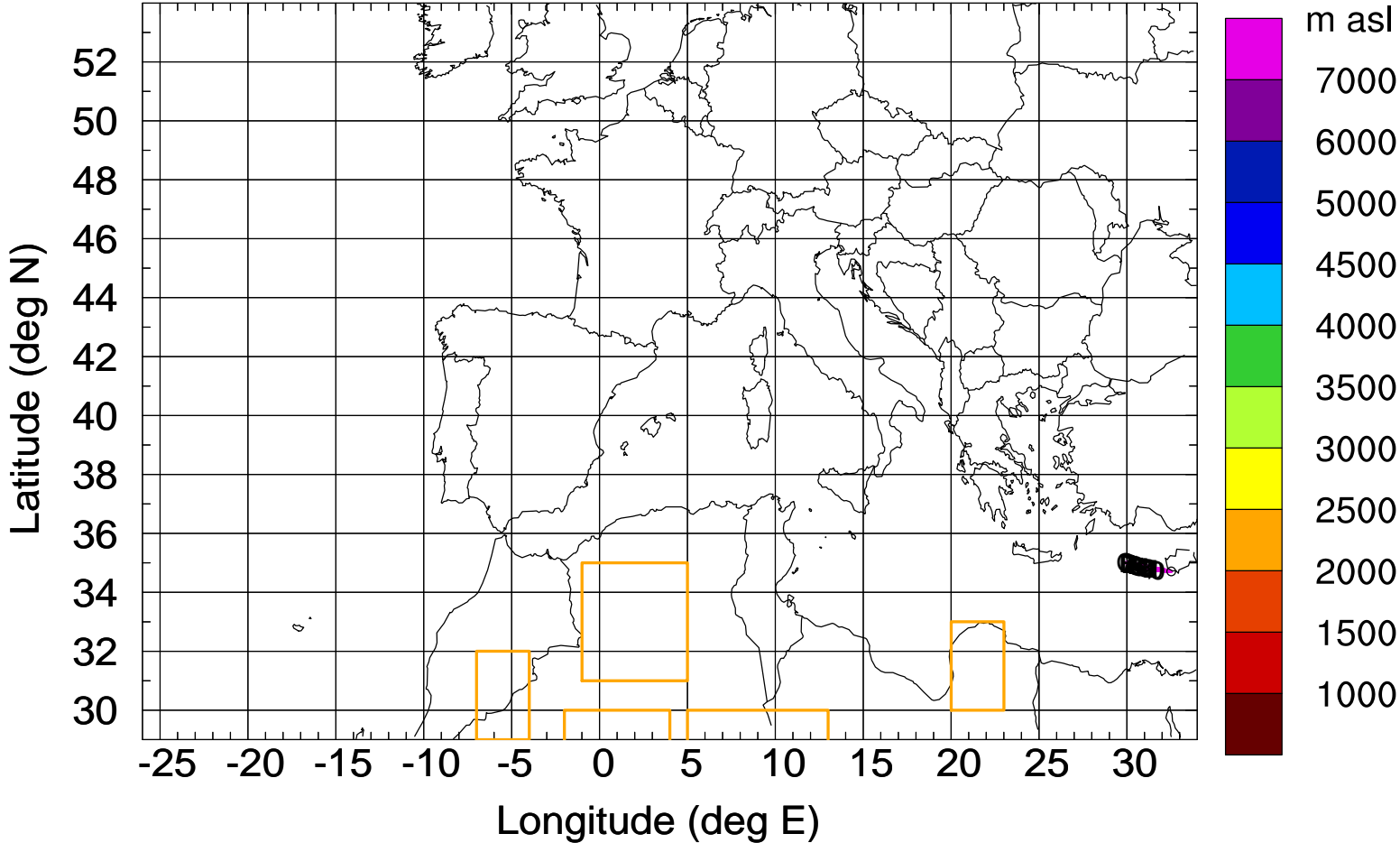


Level #15 of flight 170419b

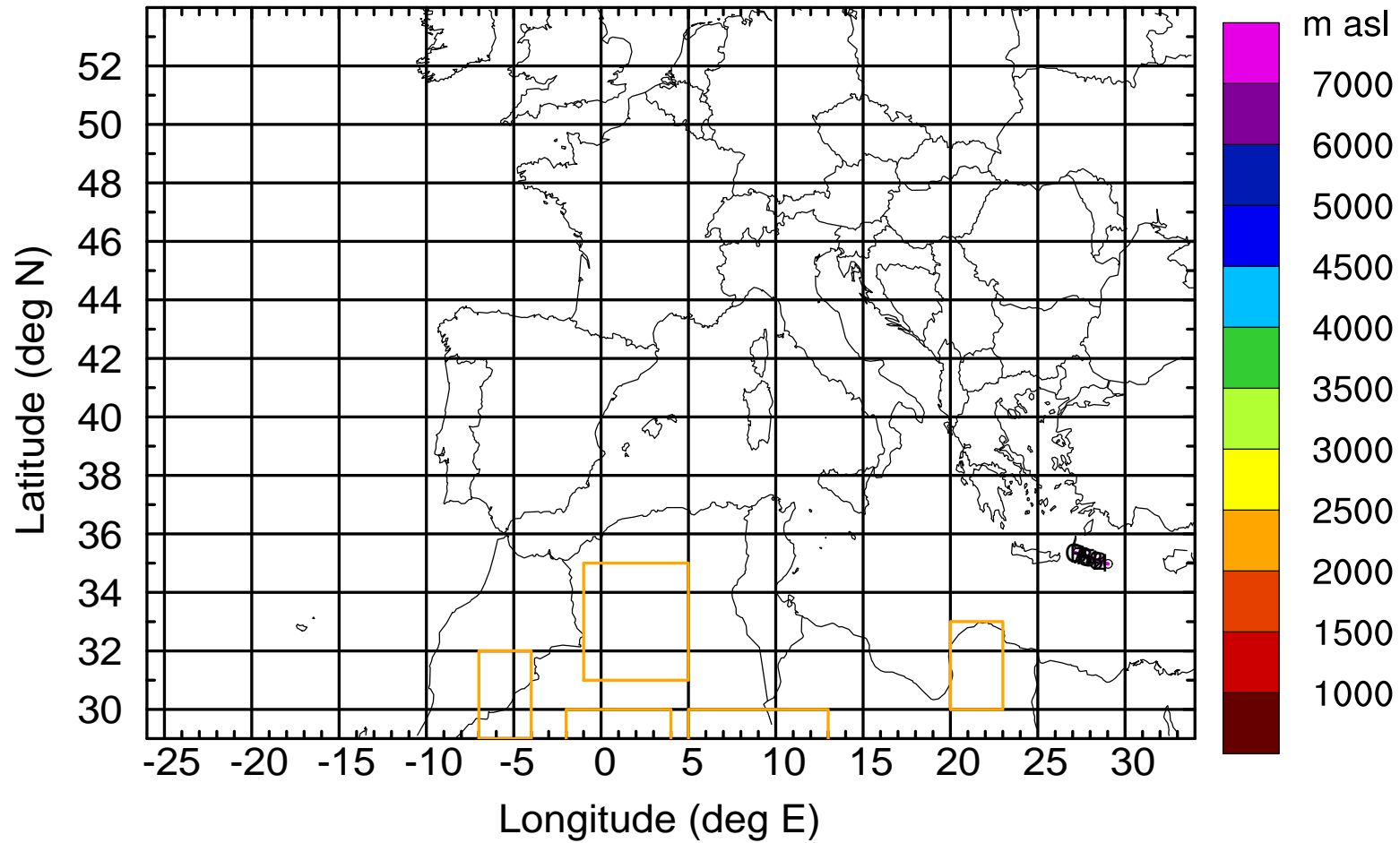
### Flight trajectory





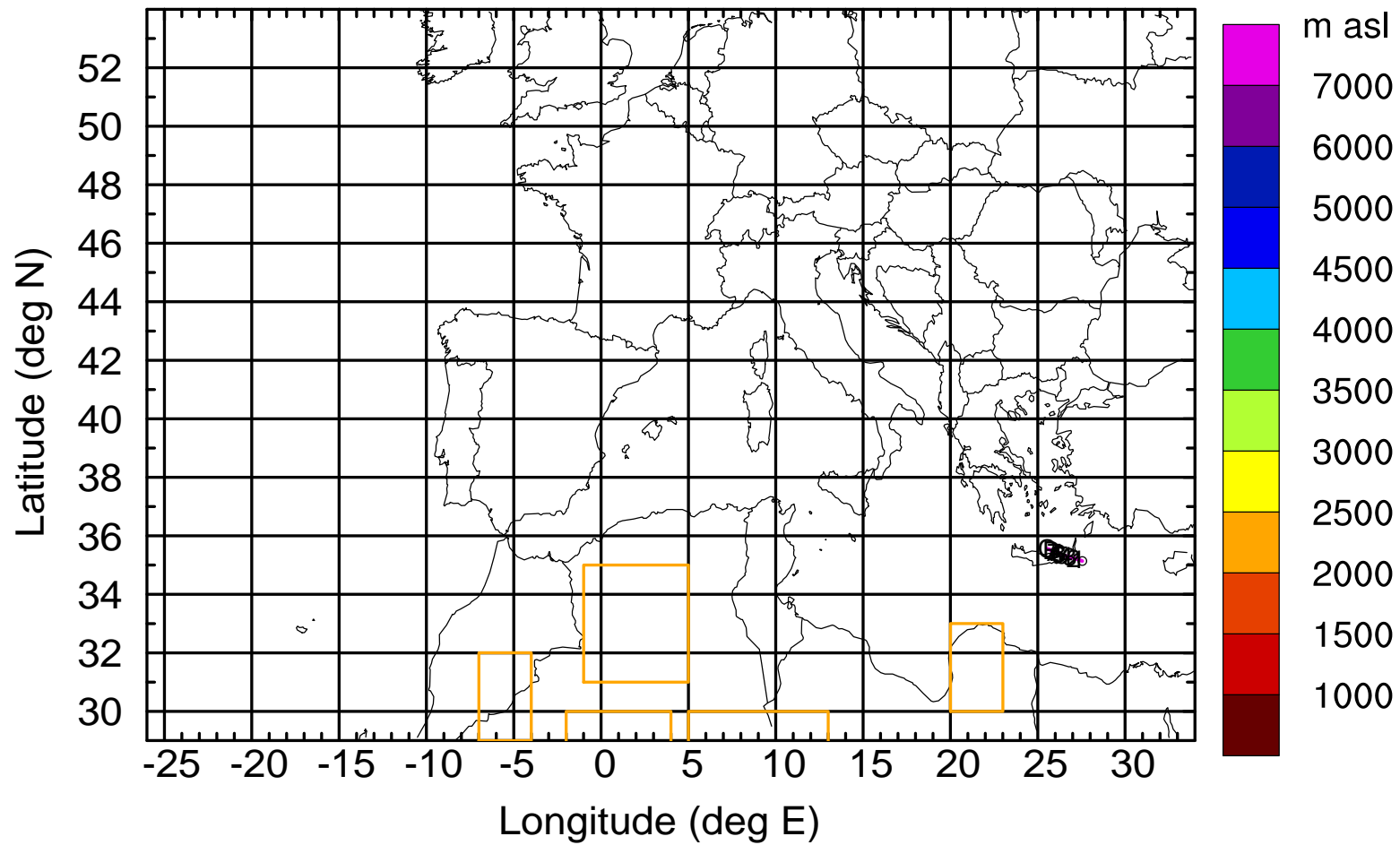
Level #15 of flight 170419b

BWD 20170419/18 -02H = 19/16 UTC



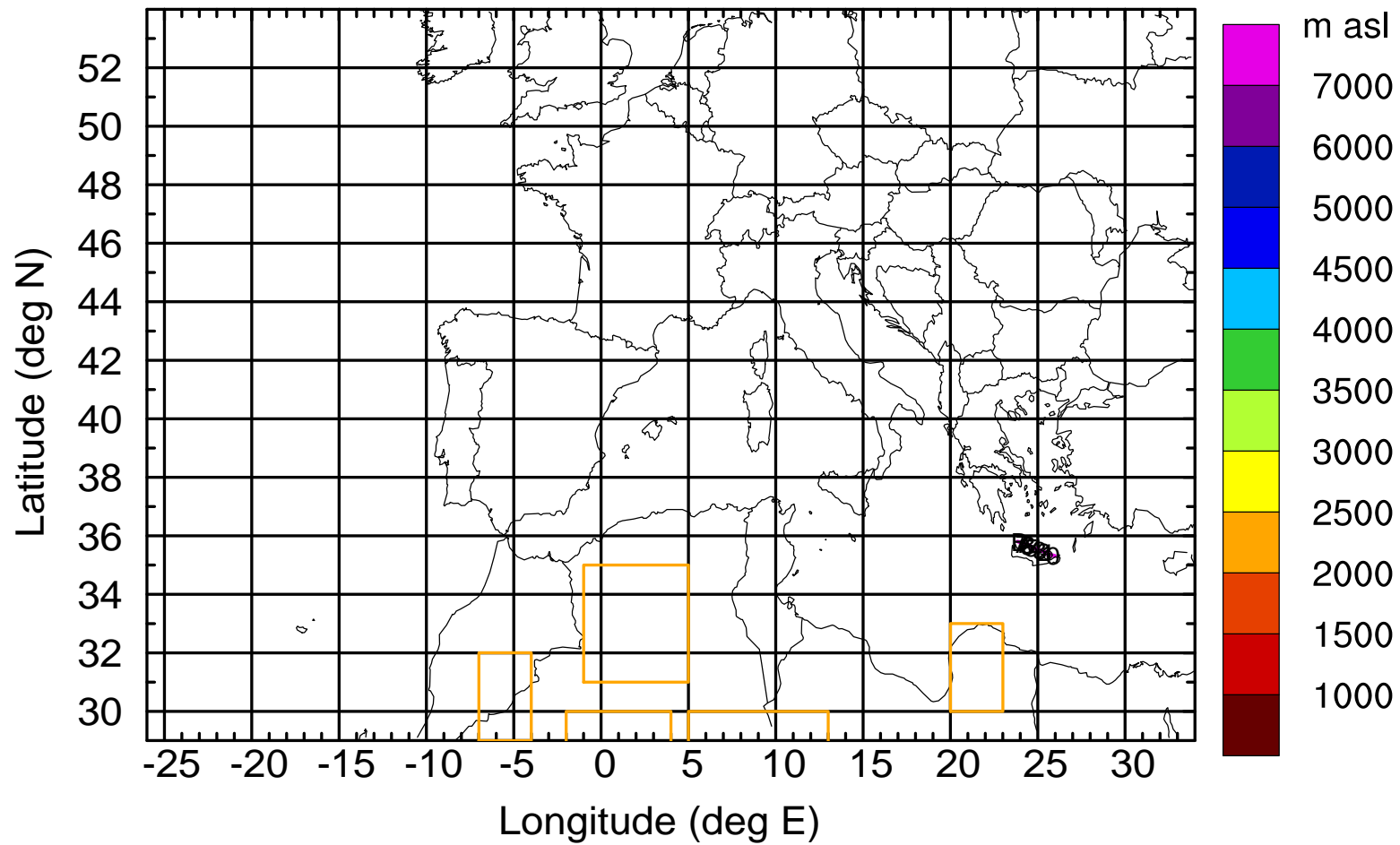
Level #15 of flight 170419b

BWD 20170419/18 -03H = 19/15 UTC



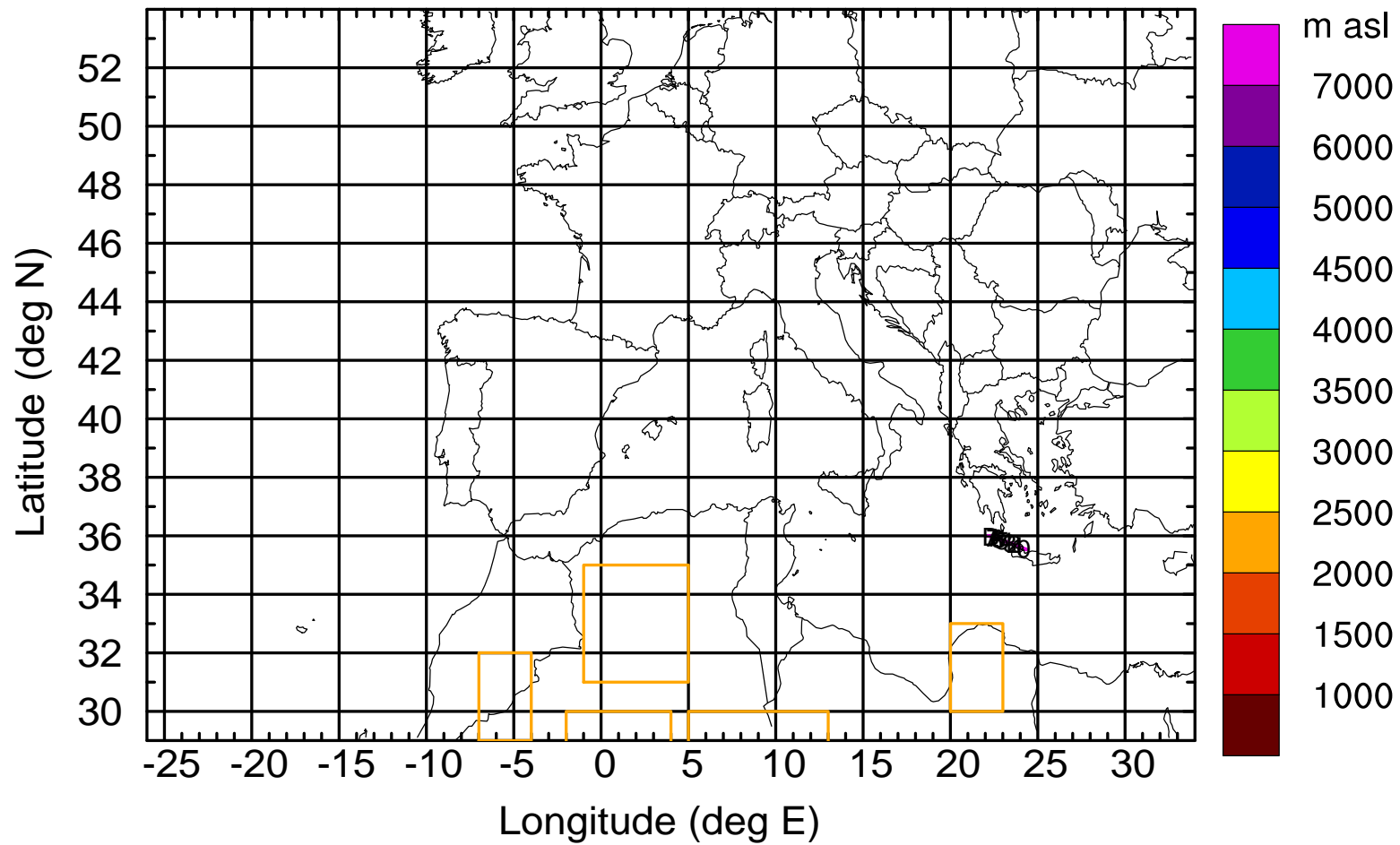
Level #15 of flight 170419b

BWD 20170419/18 -04H = 19/14 UTC



Level #15 of flight 170419b

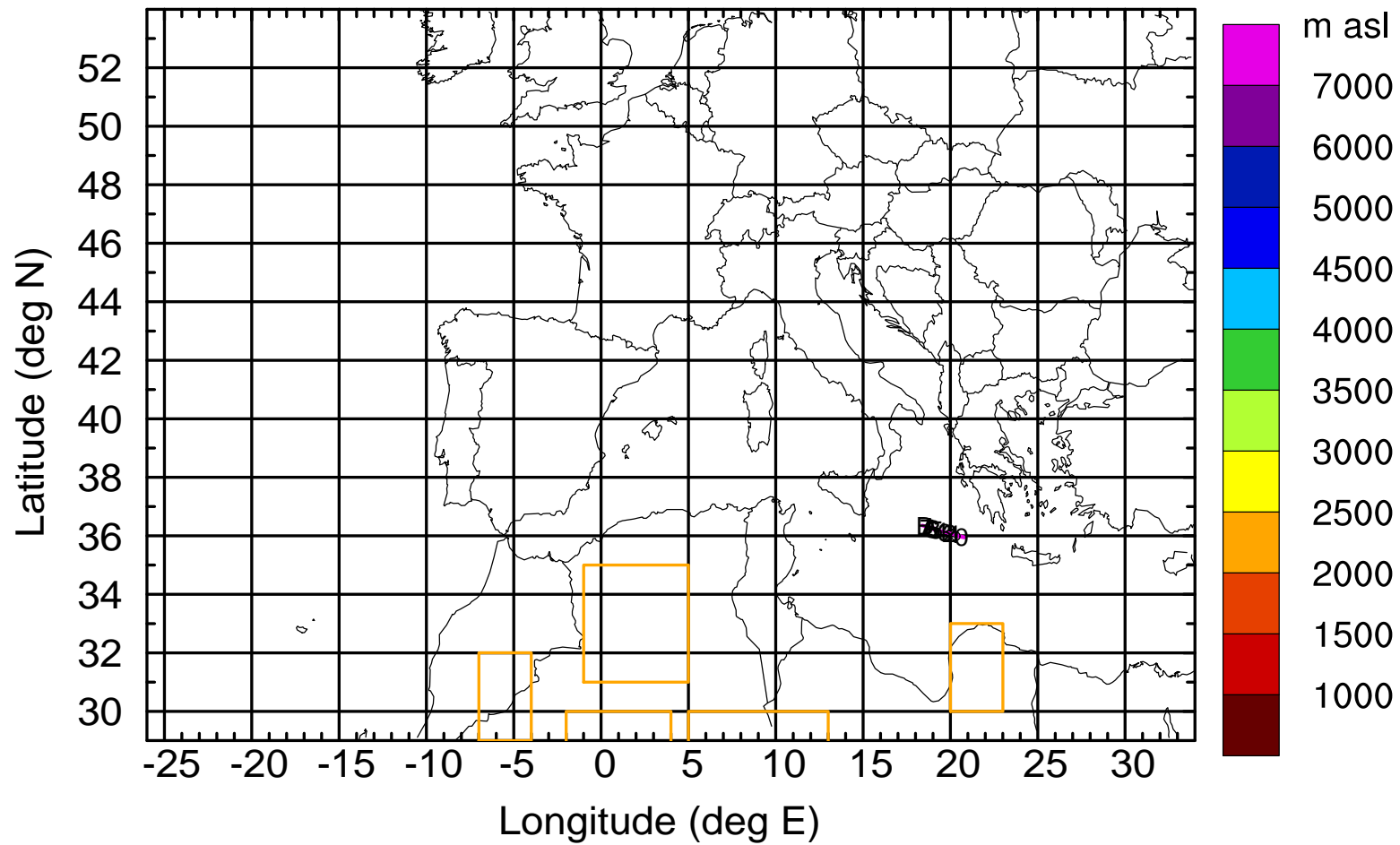
BWD 20170419/18 -05H = 19/13 UTC





Level #15 of flight 170419b

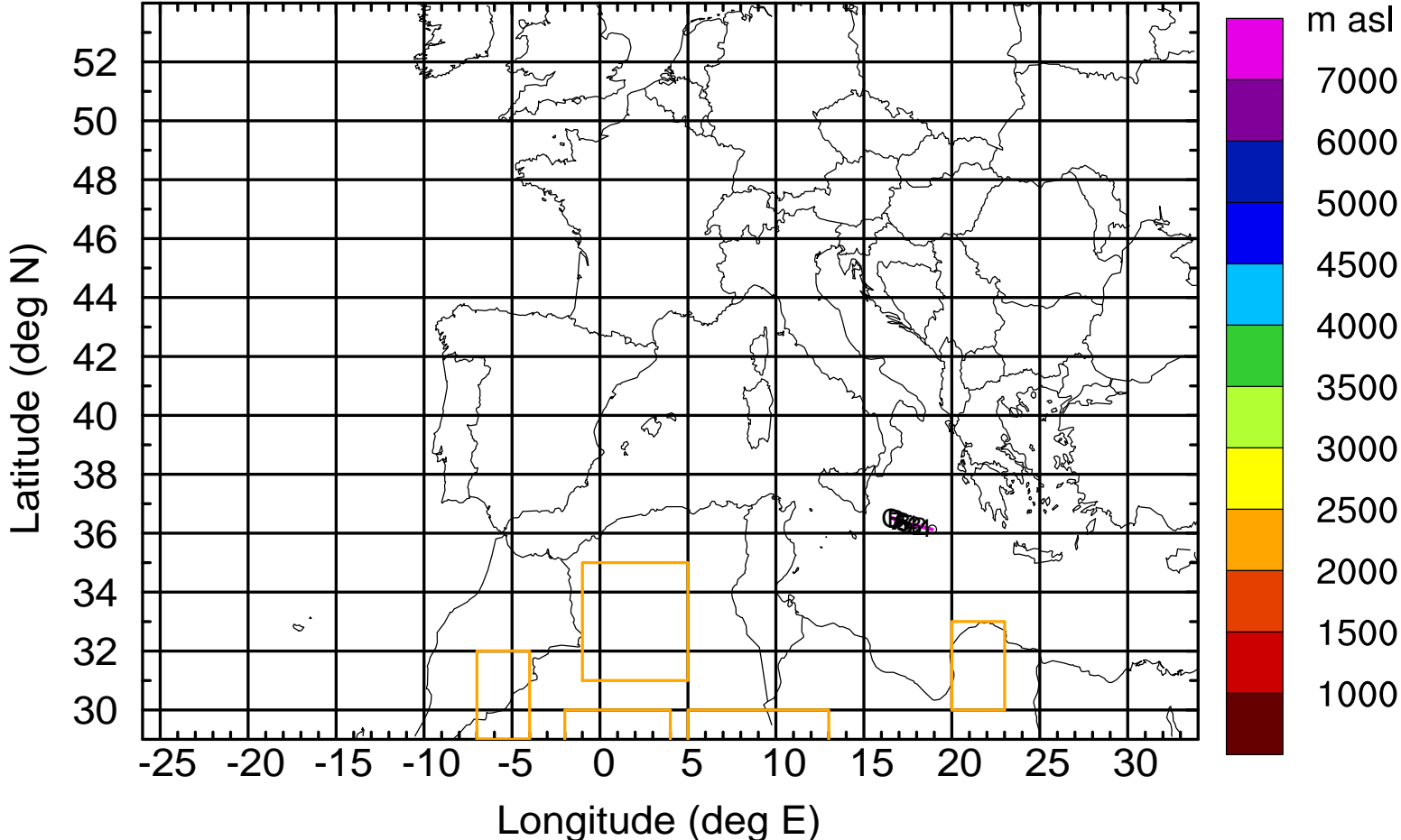
BWD 20170419/18 -07H = 19/11 UTC





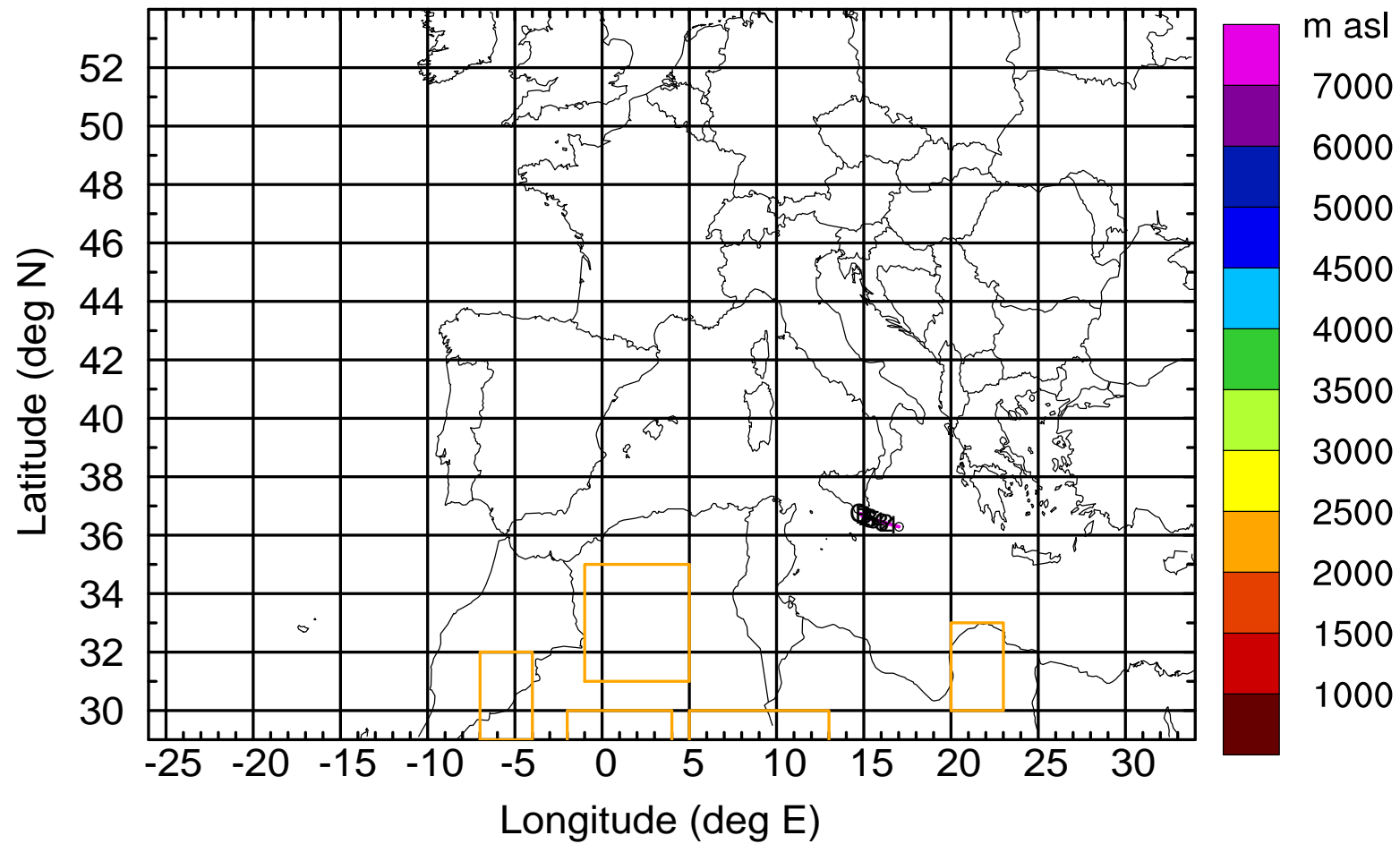
Level #15 of flight 170419b

BWD 20170419/18 -08H = 19/10 UTC



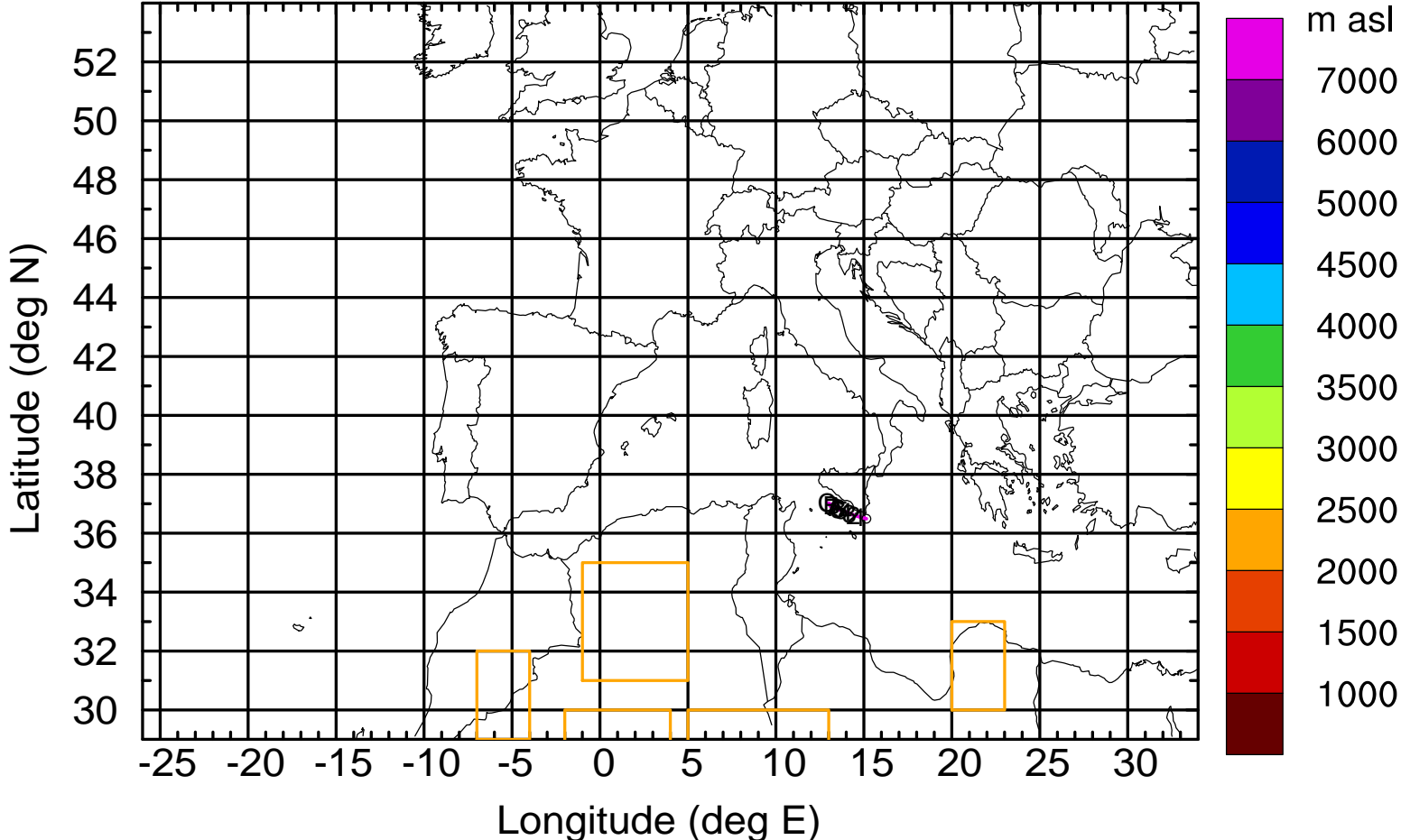
Level #15 of flight 170419b

BWD 20170419/18 -09H = 19/09 UTC



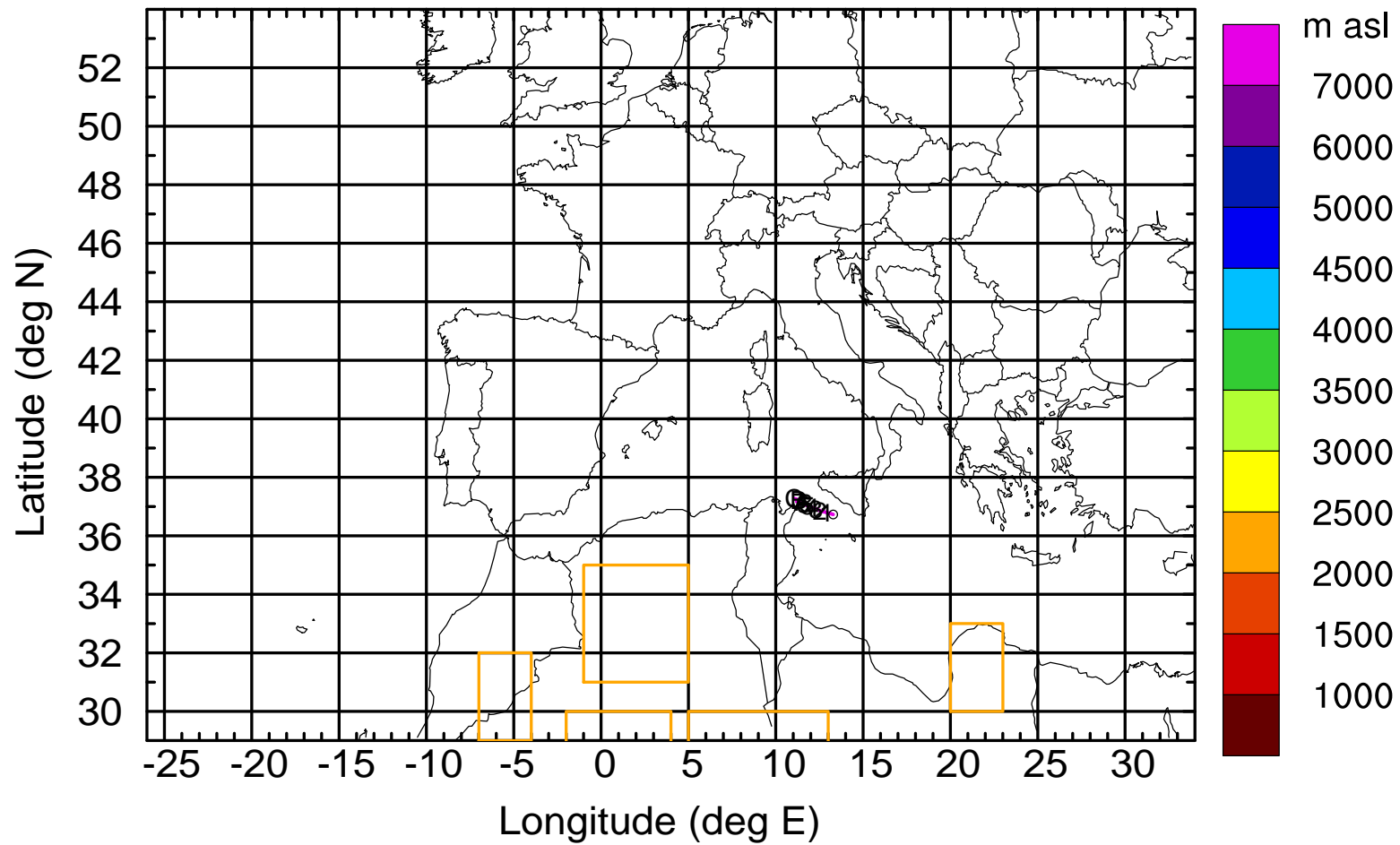
Level #15 of flight 170419b

BWD 20170419/18 -10H = 19/08 UTC



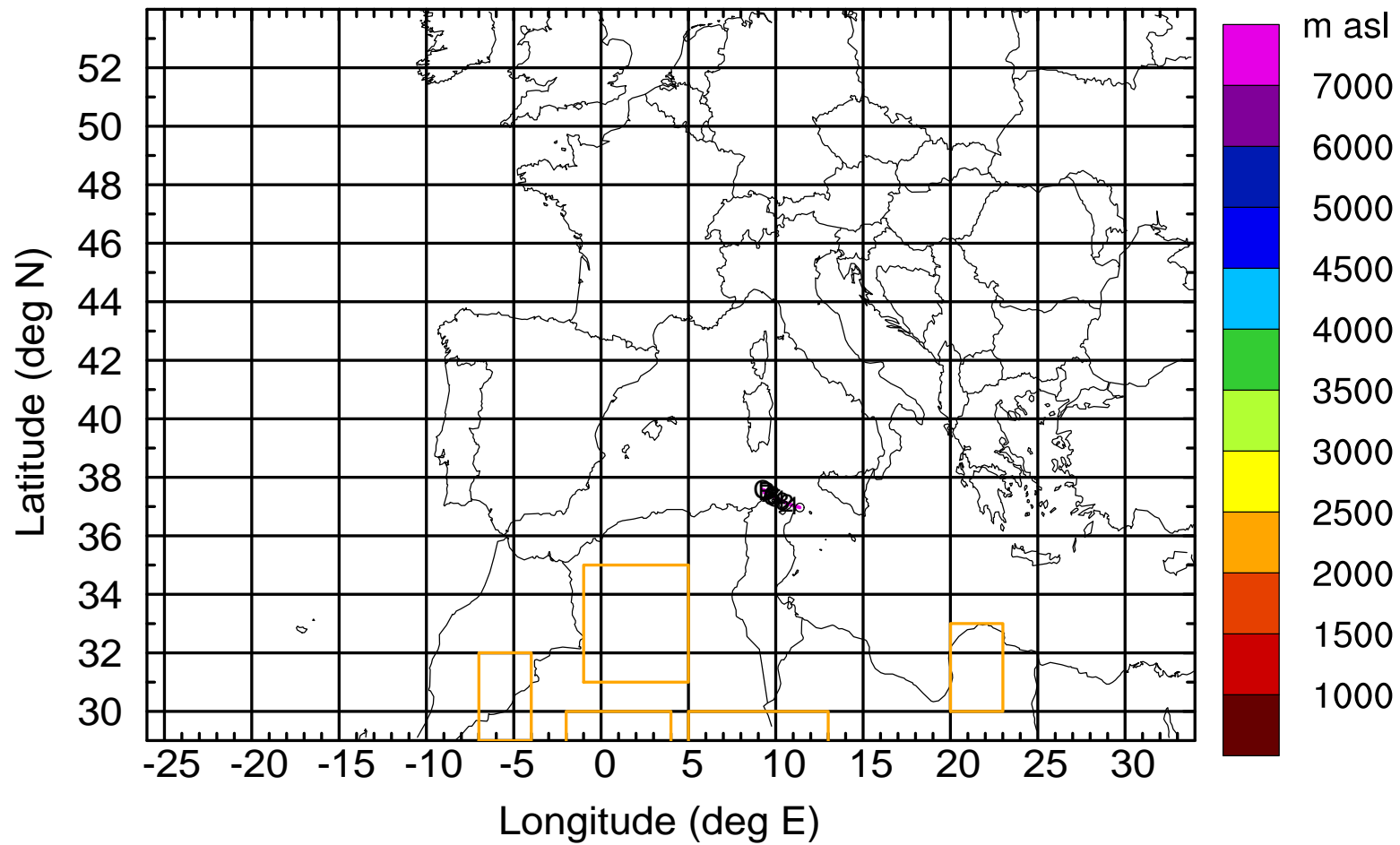
Level #15 of flight 170419b

BWD 20170419/18 -11H = 19/07 UTC



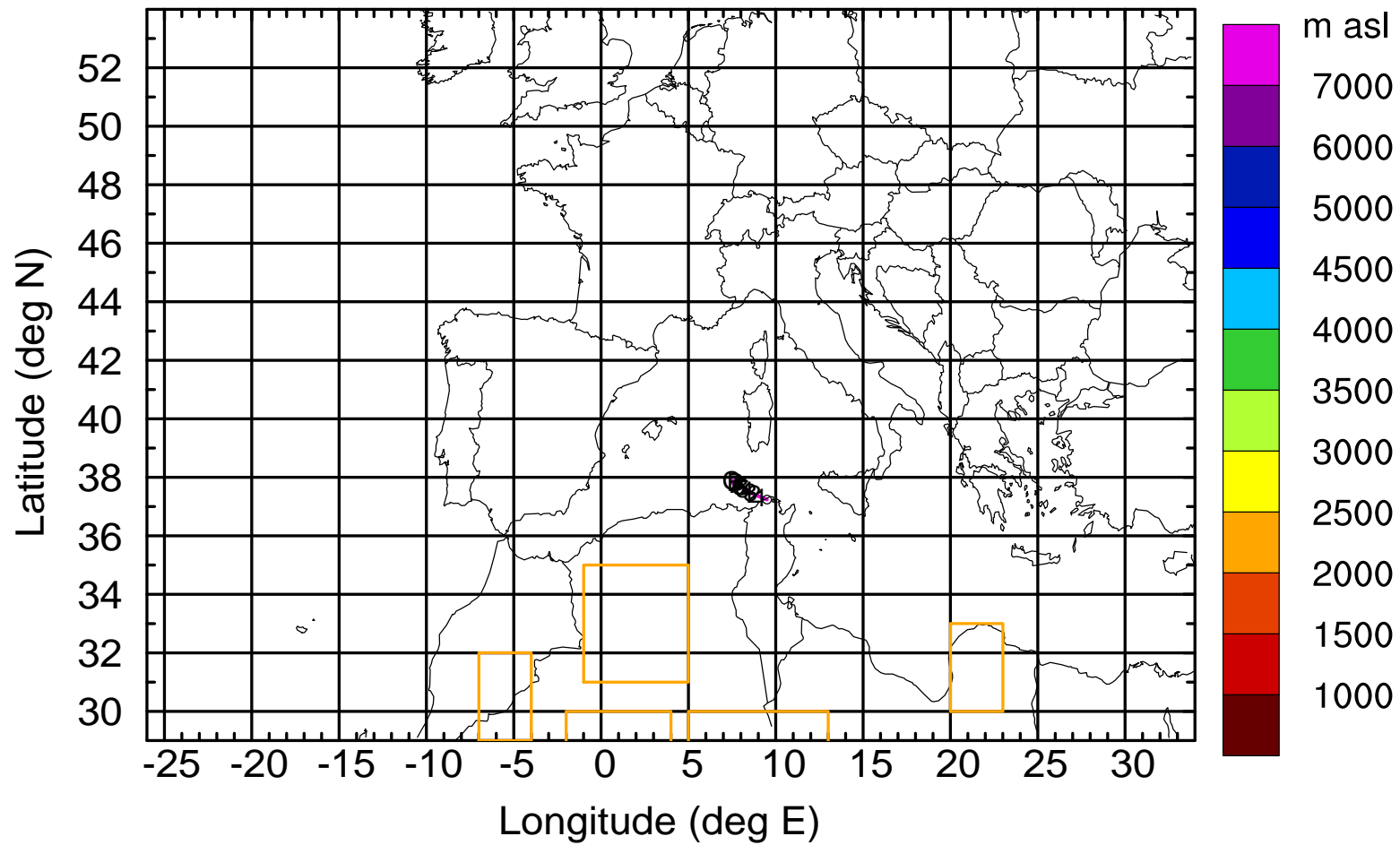
Level #15 of flight 170419b

BWD 20170419/18 -12H = 19/06 UTC



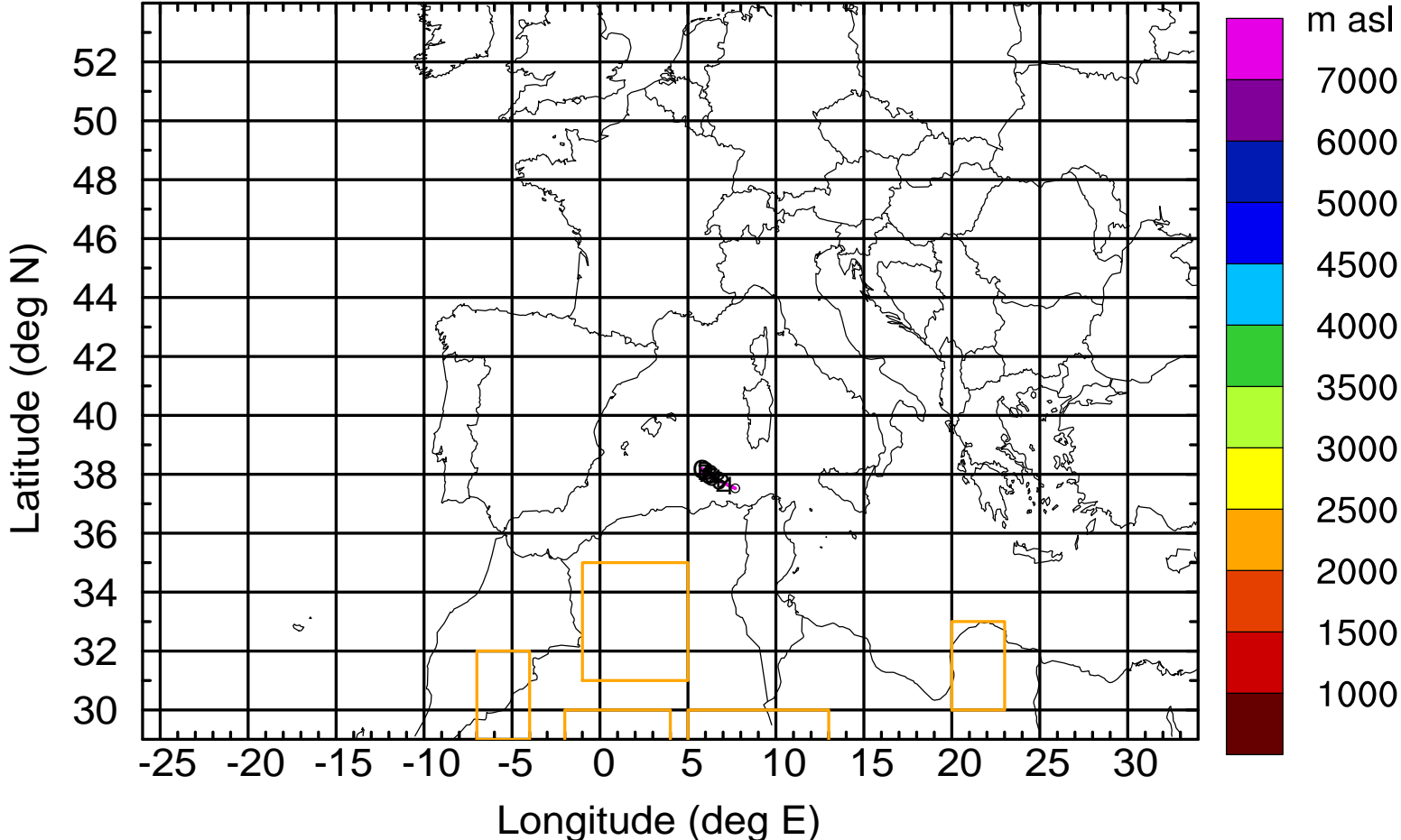
Level #15 of flight 170419b

BWD 20170419/18 -13H = 19/05 UTC



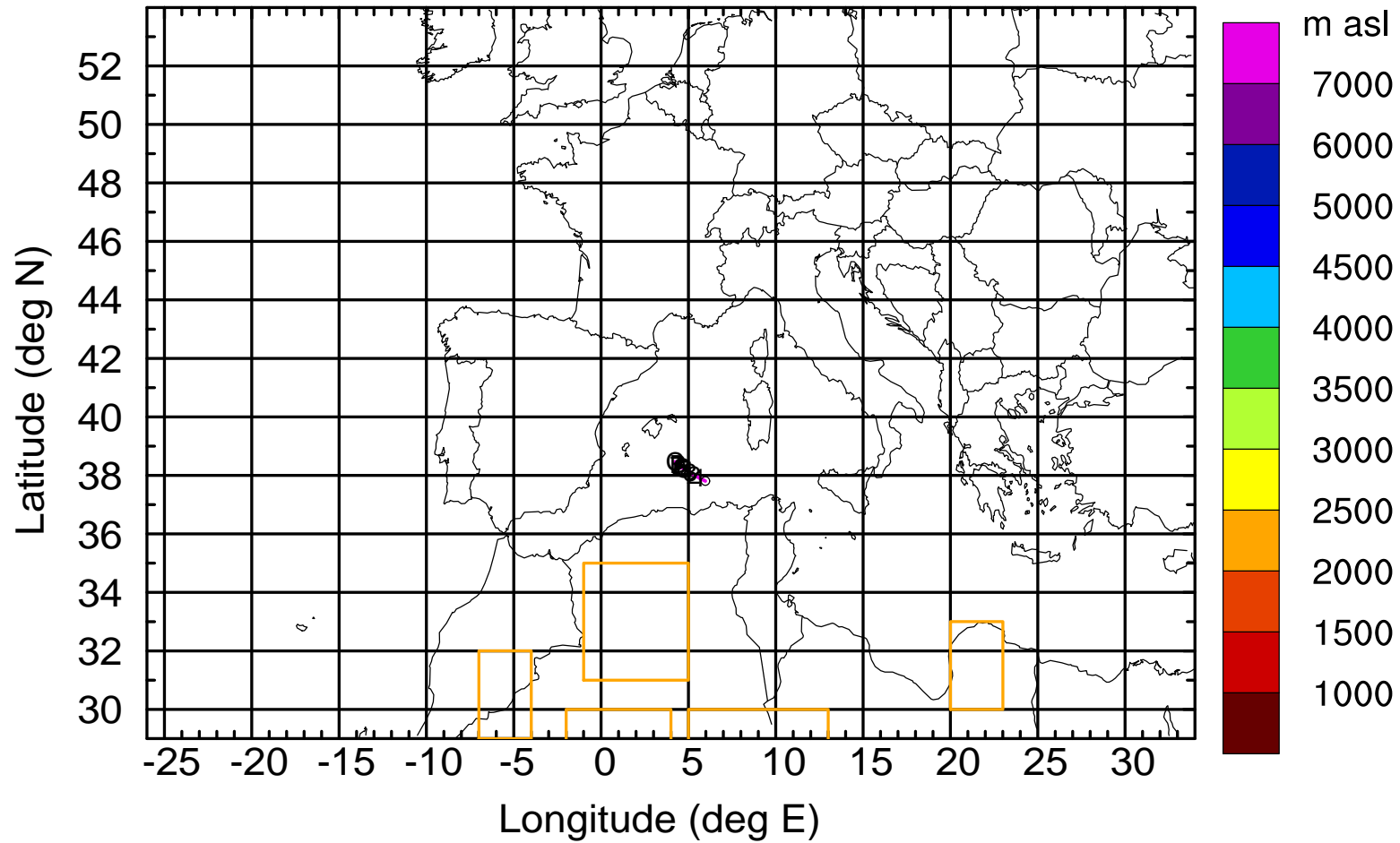
Level #15 of flight 170419b

BWD 20170419/18 -14H = 19/04 UTC



Level #15 of flight 170419b

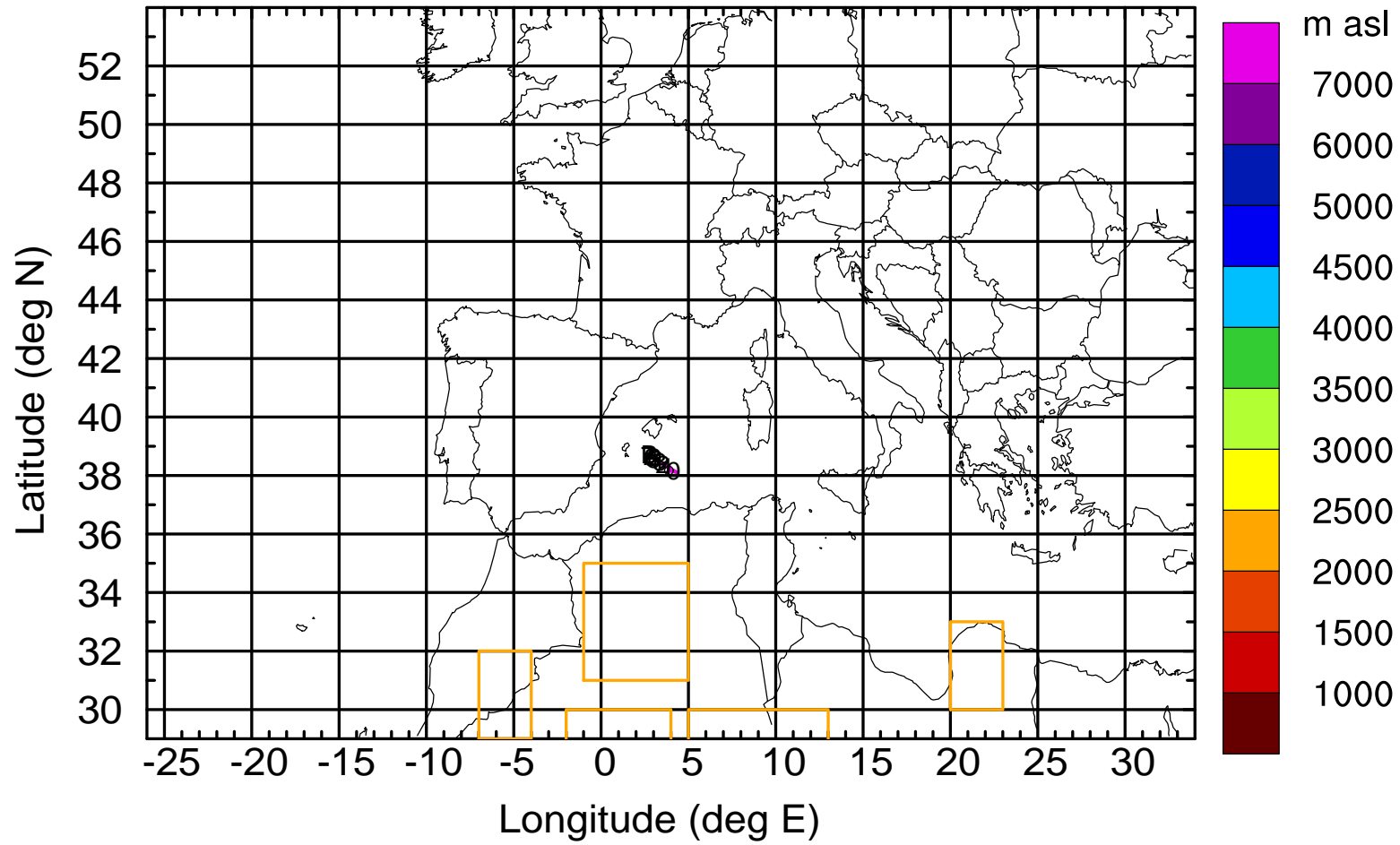
BWD 20170419/18 -15H = 19/03 UTC





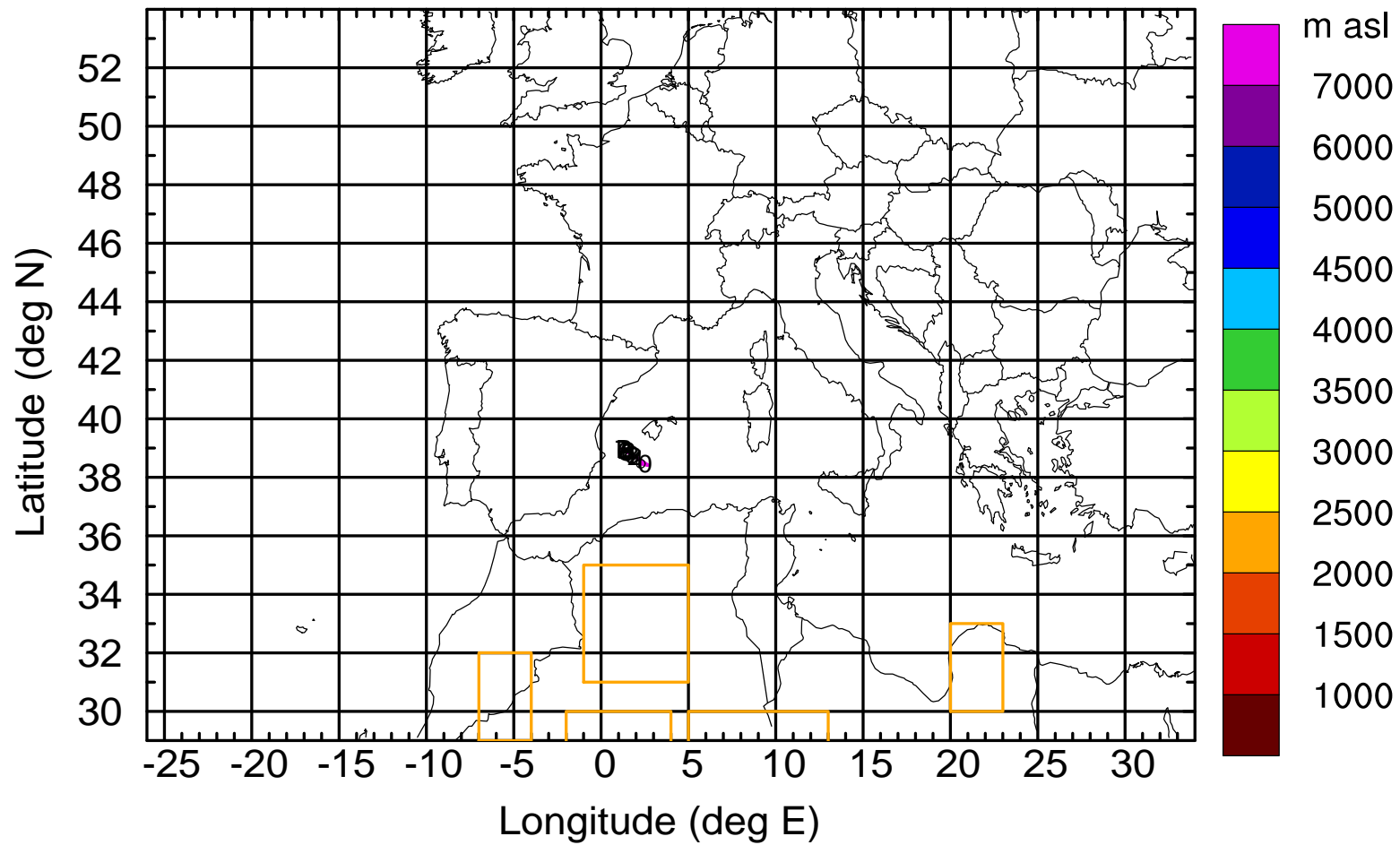
Level #15 of flight 170419b

BWD 20170419/18 -16H = 19/02 UTC



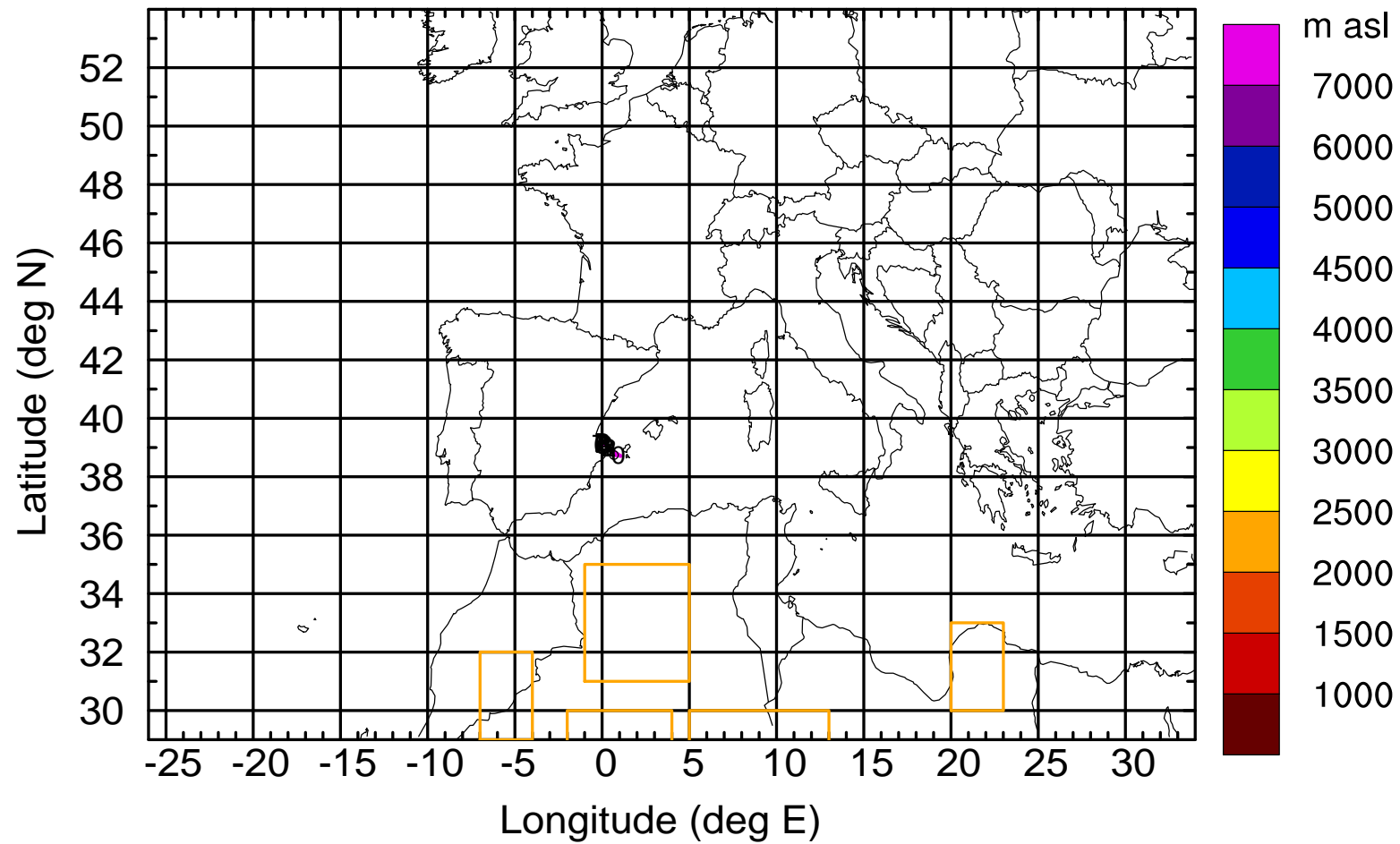
Level #15 of flight 170419b

BWD 20170419/18 -17H = 19/01 UTC



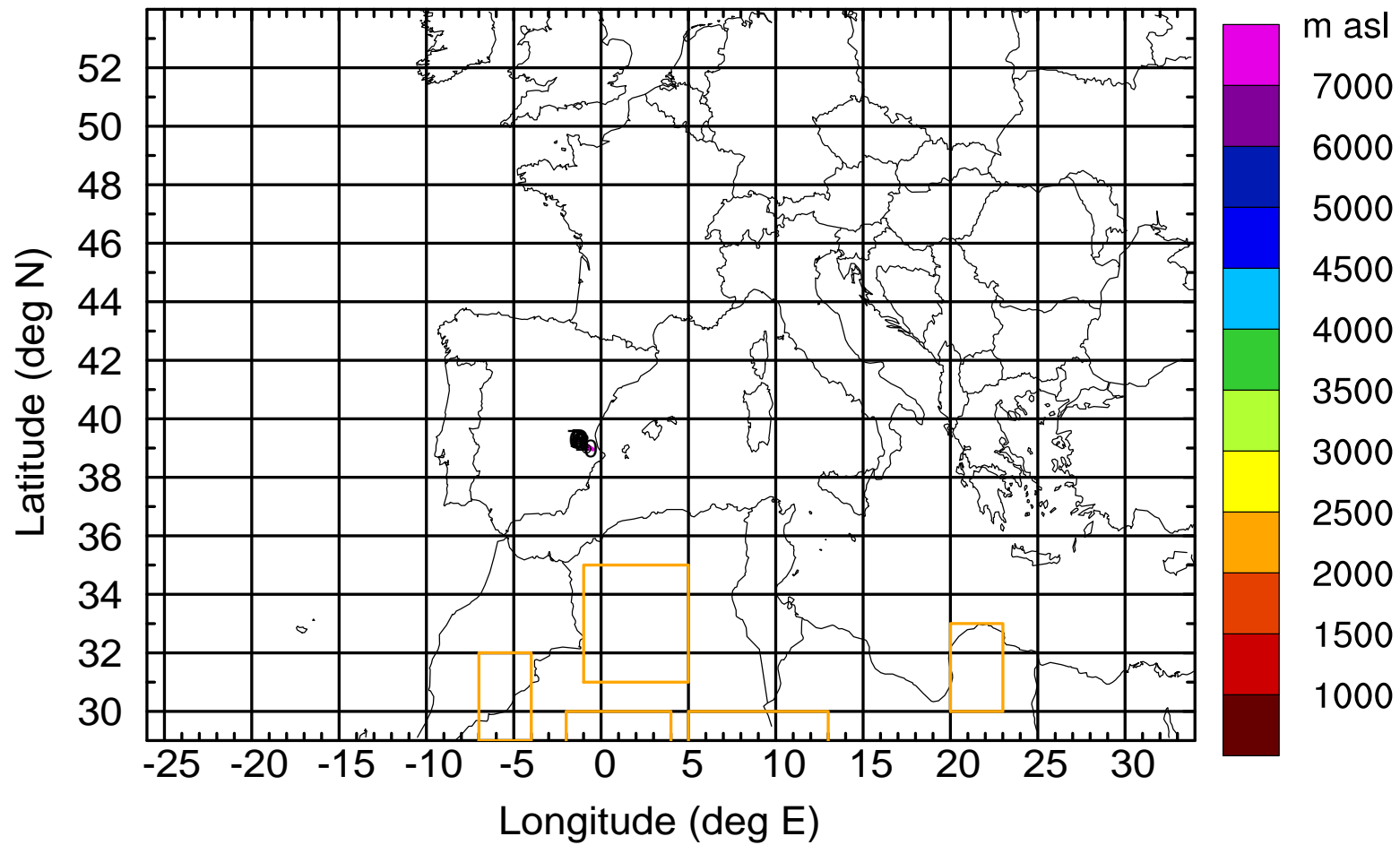
Level #15 of flight 170419b

BWD 20170419/18 -18H = 19/00 UTC



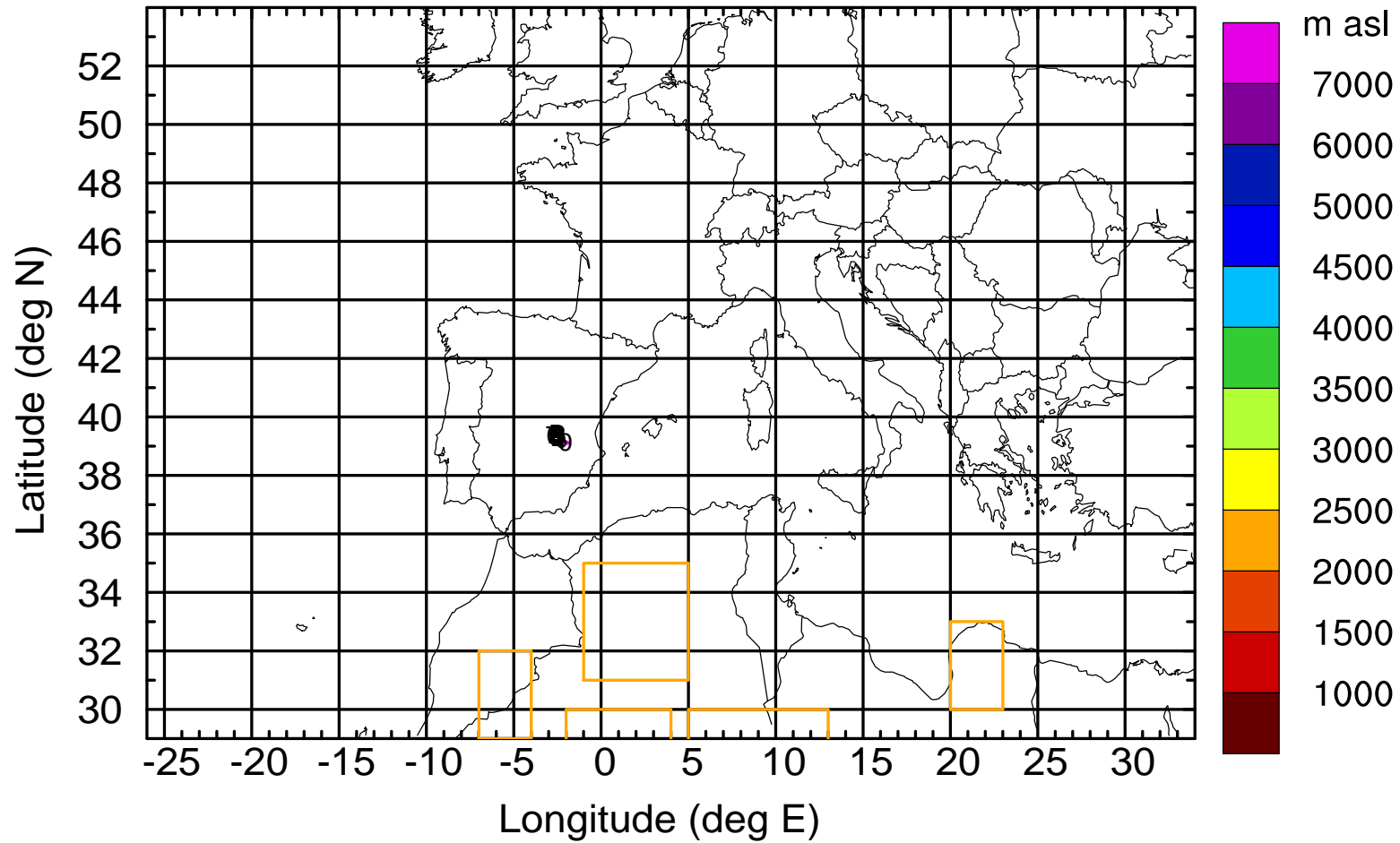
Level #15 of flight 170419b

BWD 20170419/18 -19H = 18/23 UTC



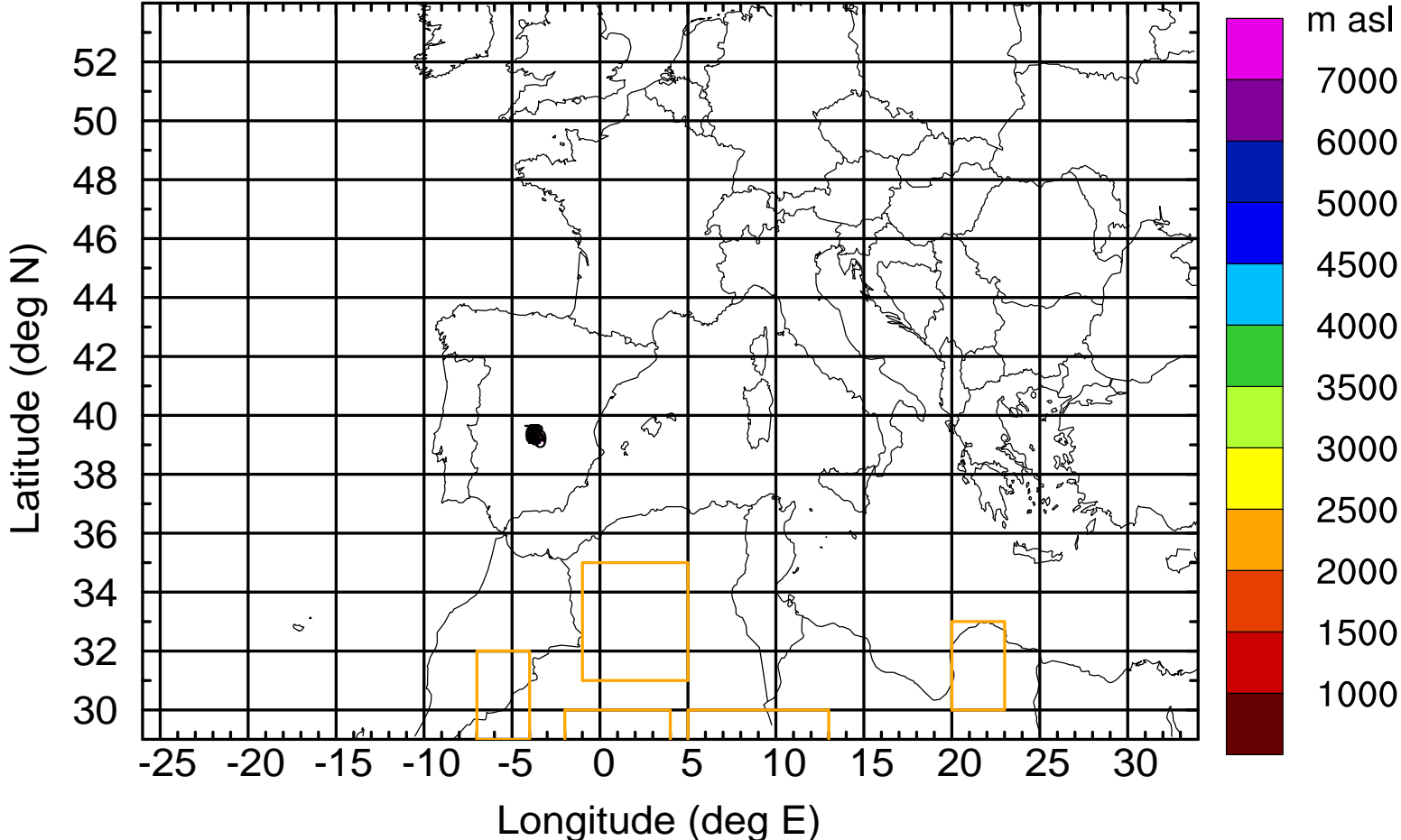
Level #15 of flight 170419b

BWD 20170419/18 -20H = 18/22 UTC



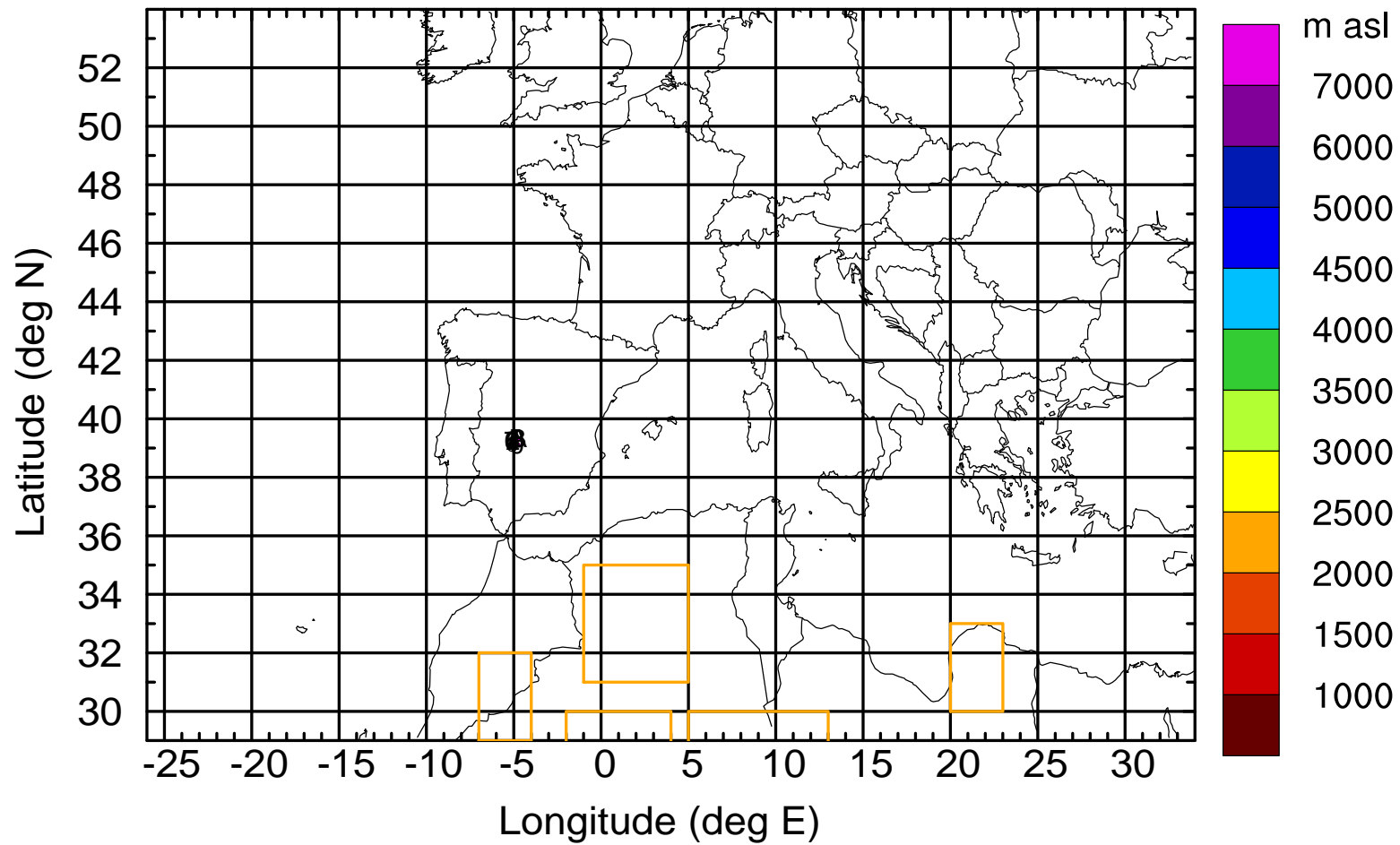
Level #15 of flight 170419b

BWD 20170419/18 -21H = 18/21 UTC



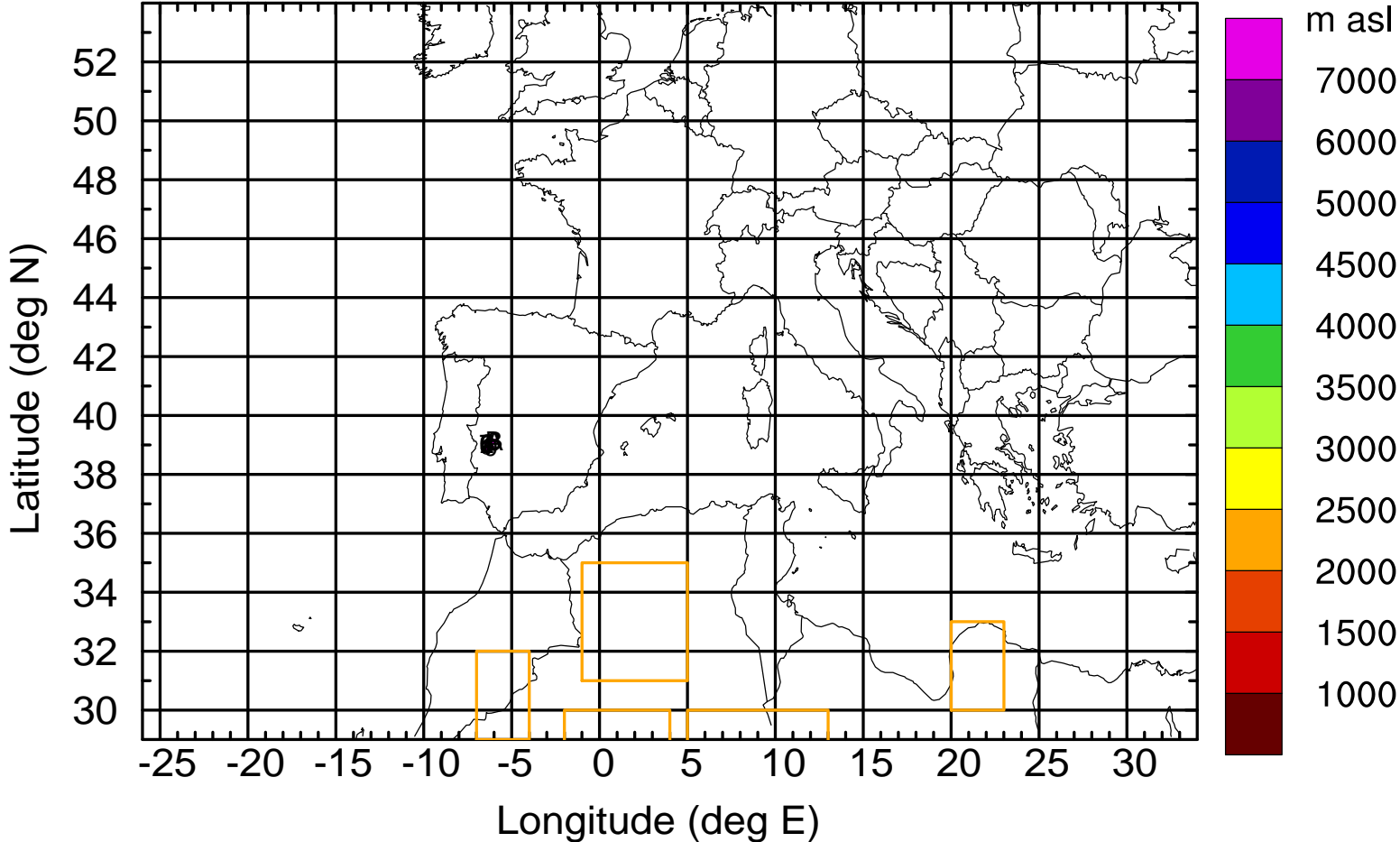
Level #15 of flight 170419b

BWD 20170419/18 -22H = 18/20 UTC



Level #15 of flight 170419b

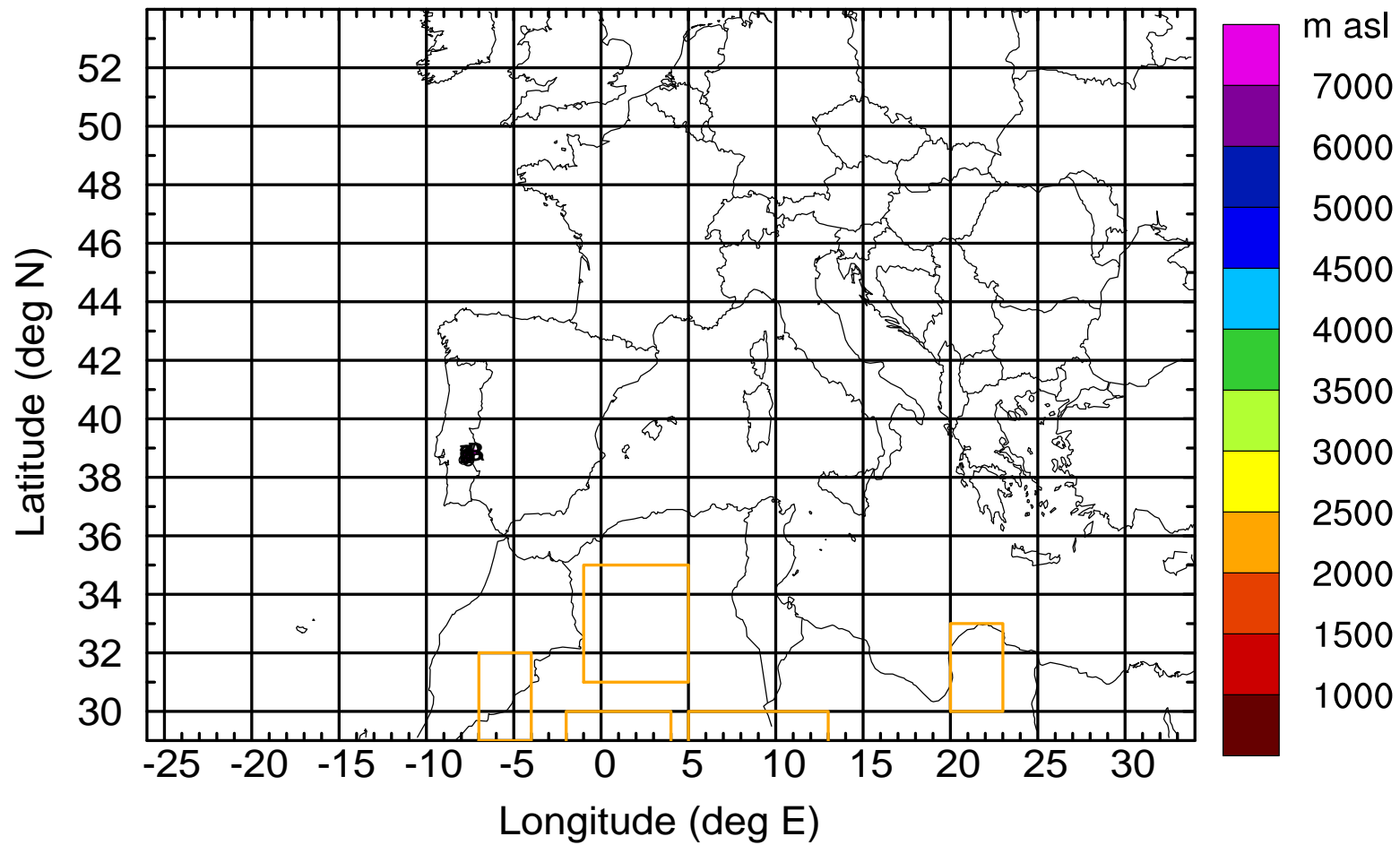
BWD 20170419/18 -23H = 18/19 UTC





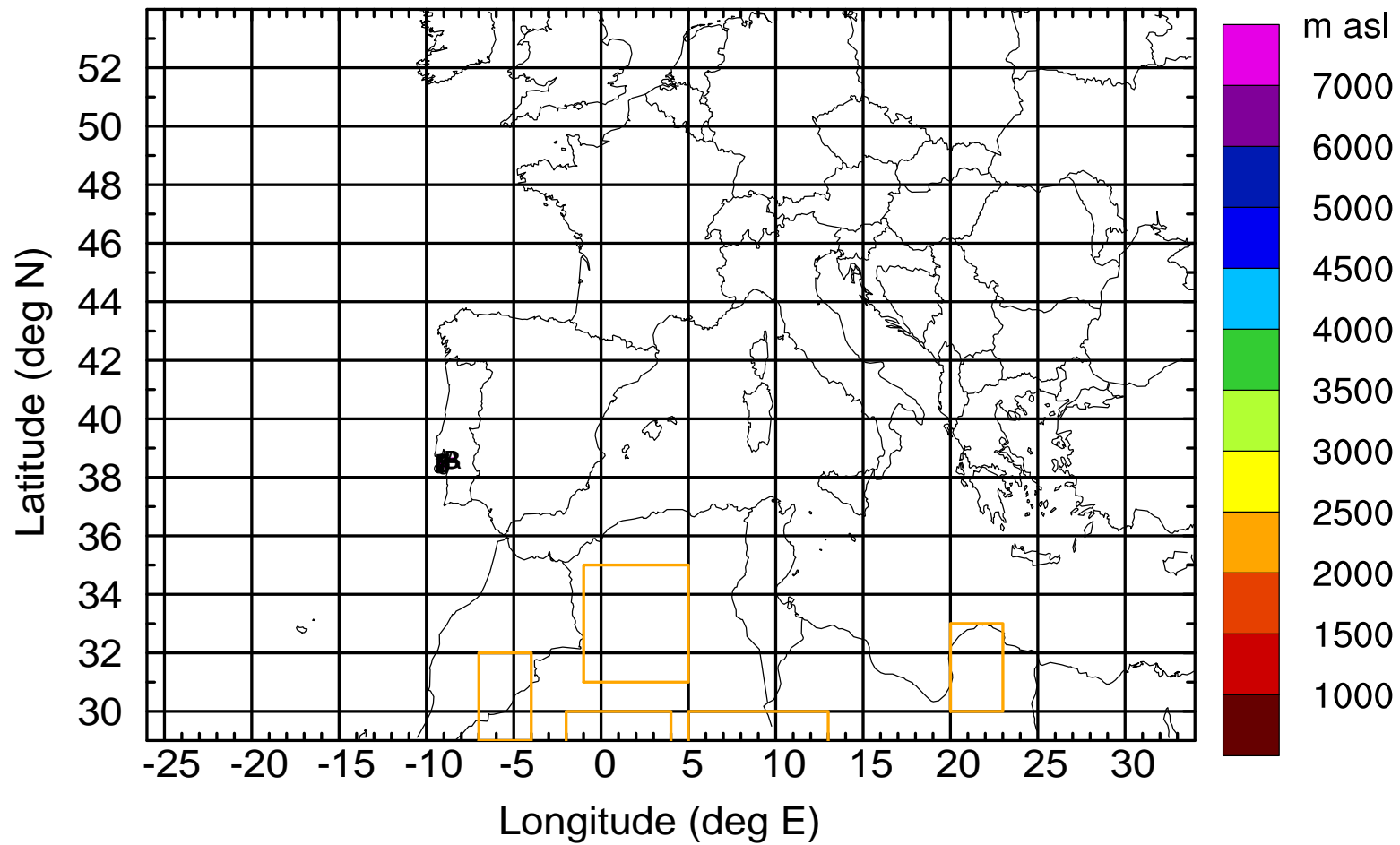
Level #15 of flight 170419b

BWD 20170419/18 -24H = 18/18 UTC



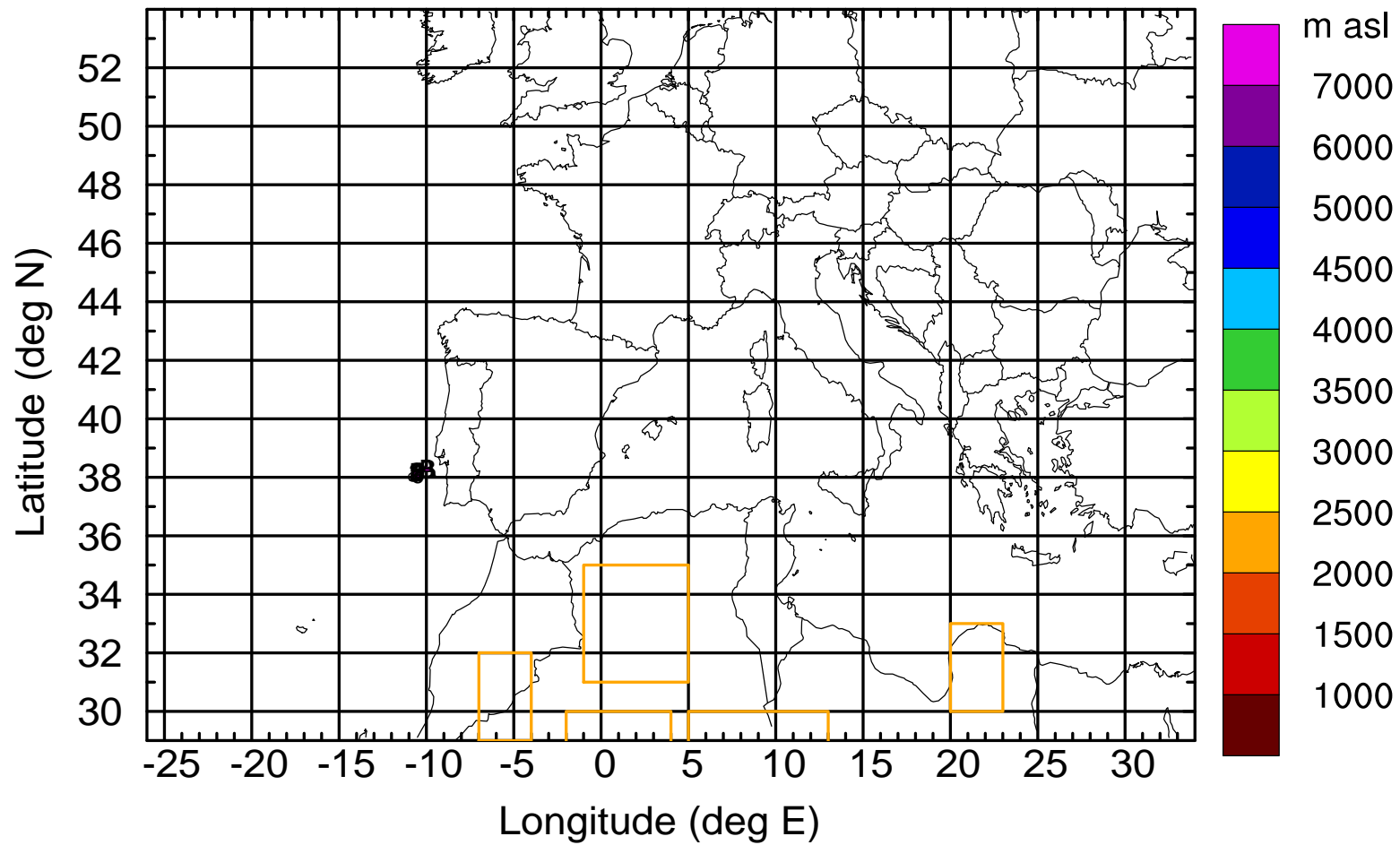
Level #15 of flight 170419b

BWD 20170419/18 -25H = 18/17 UTC



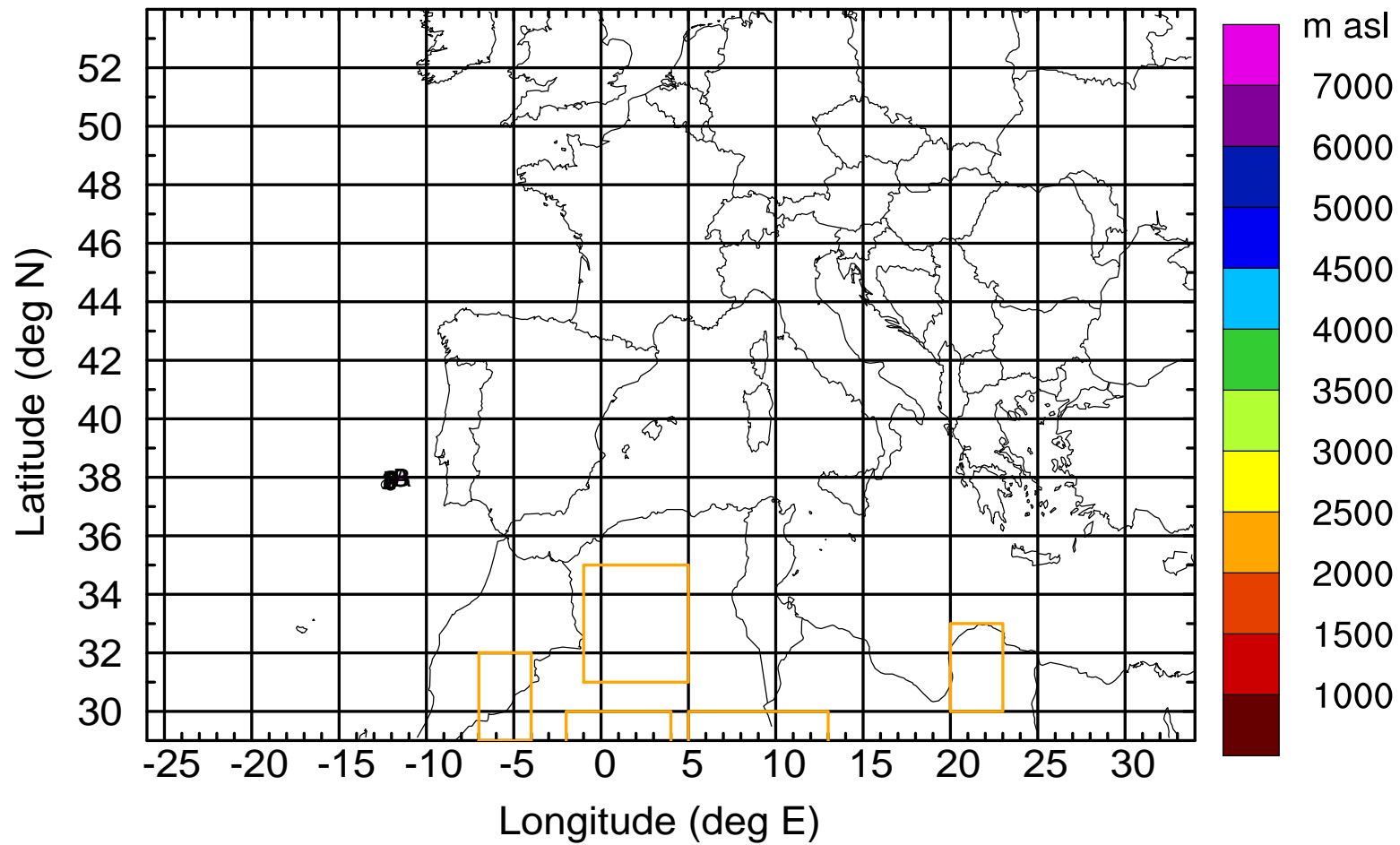
Level #15 of flight 170419b

BWD 20170419/18 -26H = 18/16 UTC



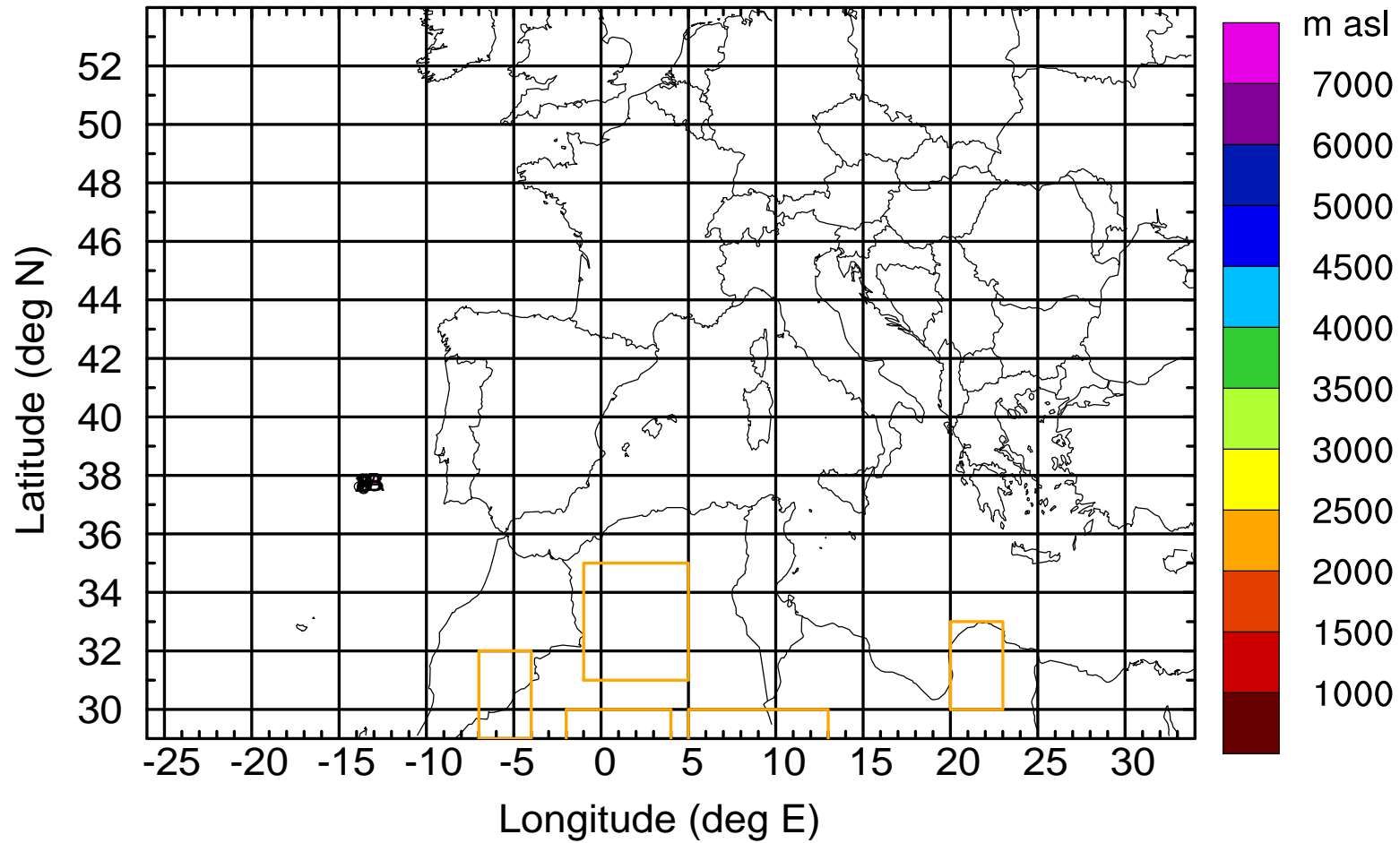
Level #15 of flight 170419b

BWD 20170419/18 -27H = 18/15 UTC



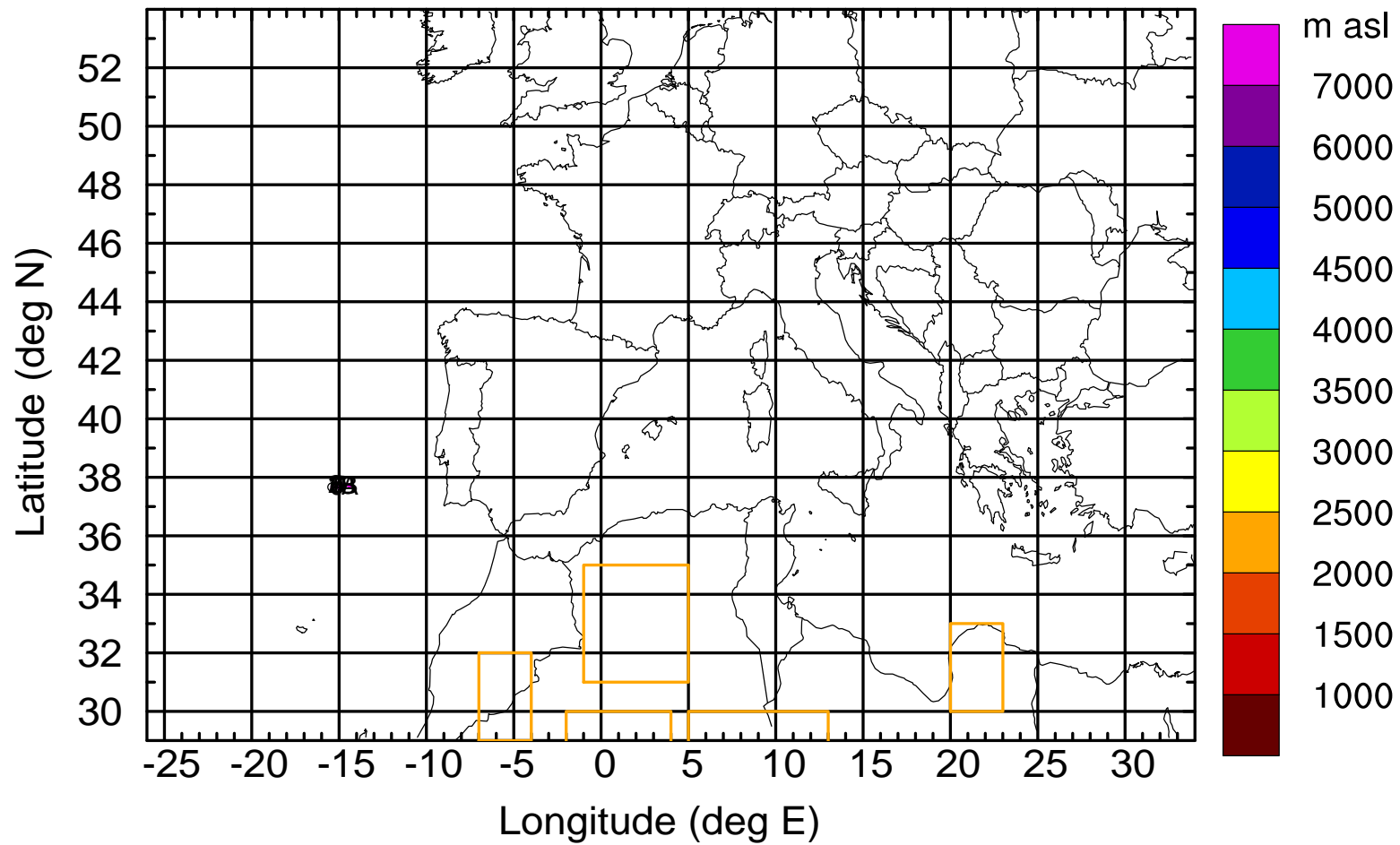
Level #15 of flight 170419b

BWD 20170419/18 -28H = 18/14 UTC



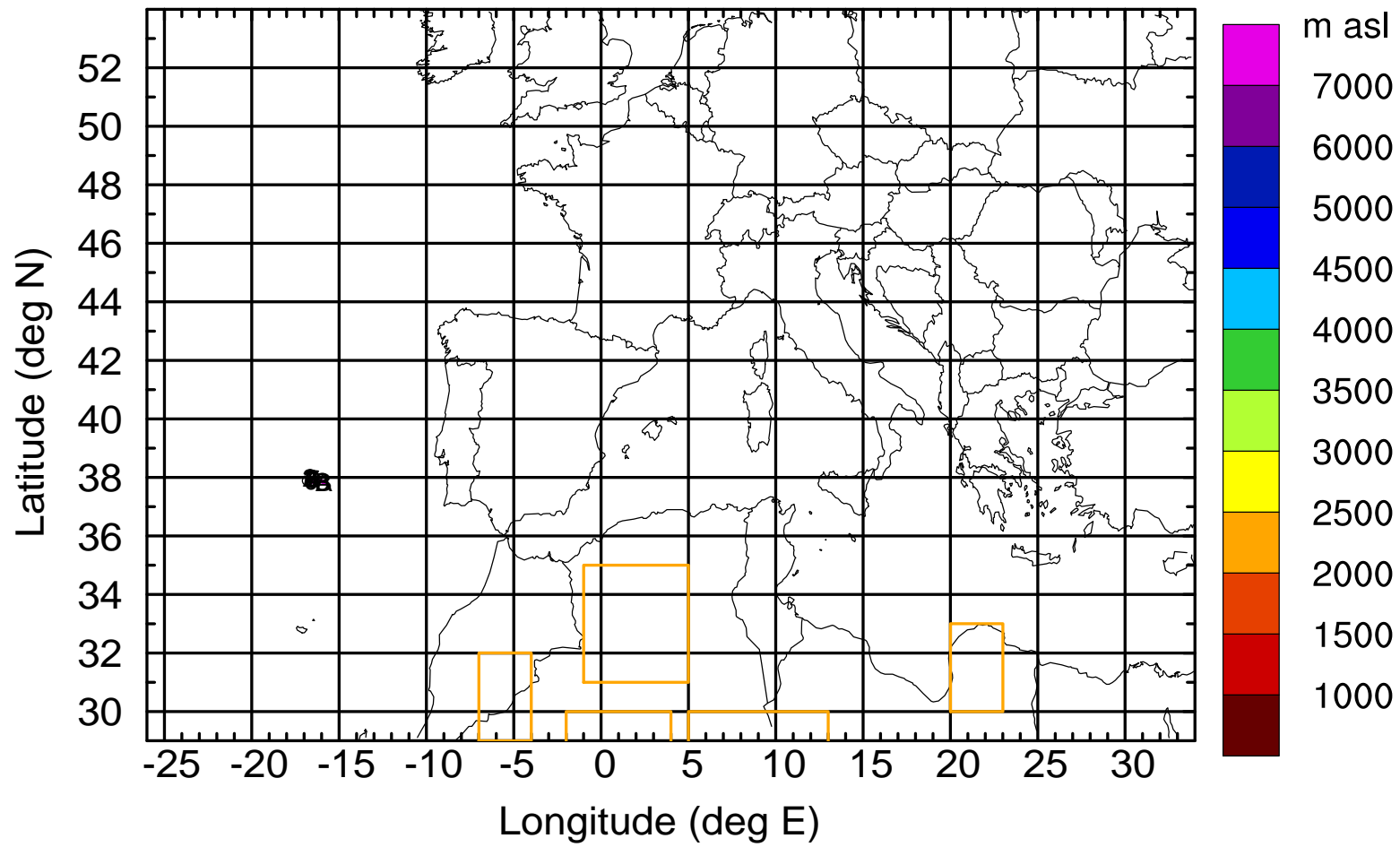
Level #15 of flight 170419b

BWD 20170419/18 -29H = 18/13 UTC



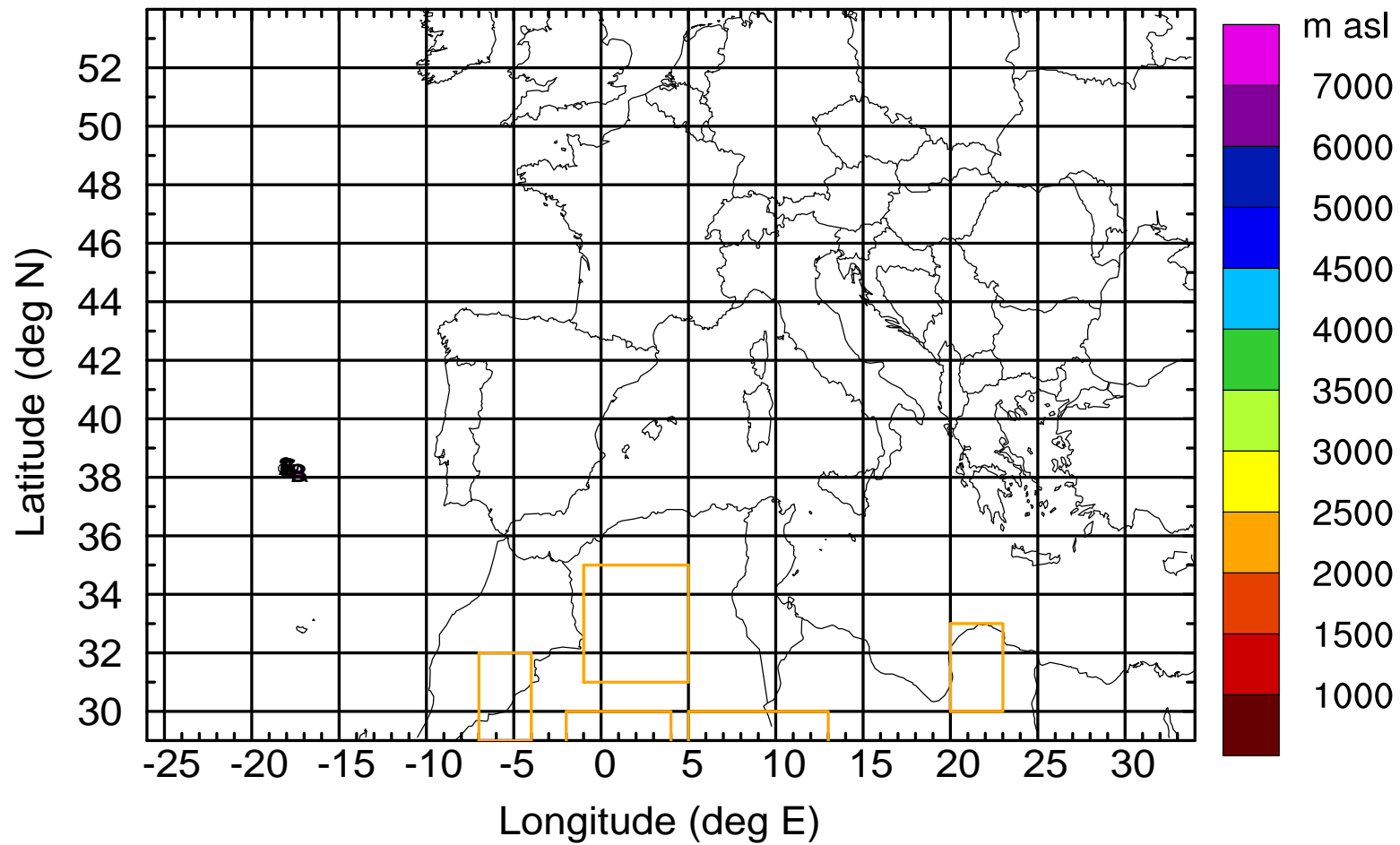
Level #15 of flight 170419b

BWD 20170419/18 -30H = 18/12 UTC



Level #15 of flight 170419b

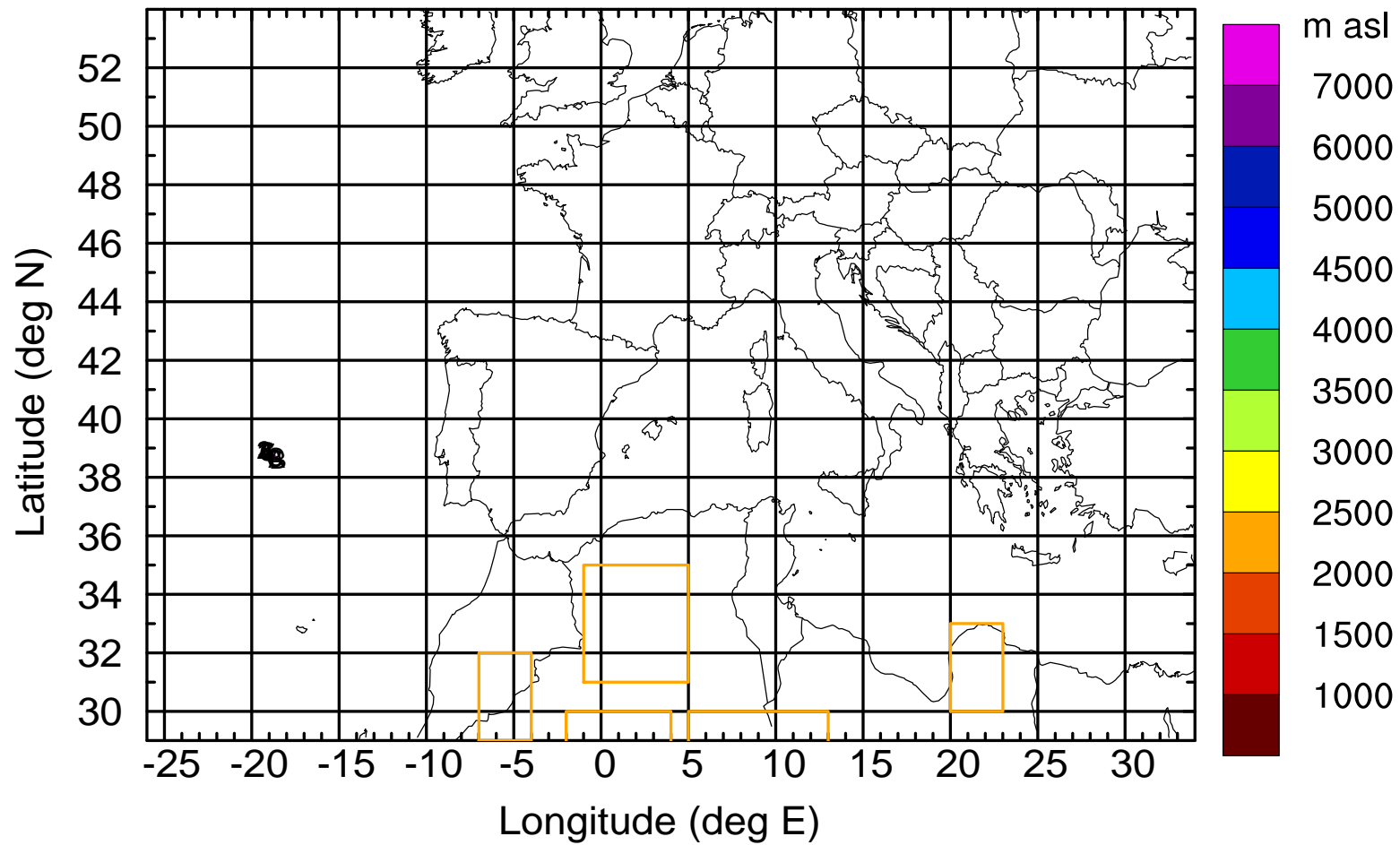
BWD 20170419/18 -31H = 18/11 UTC





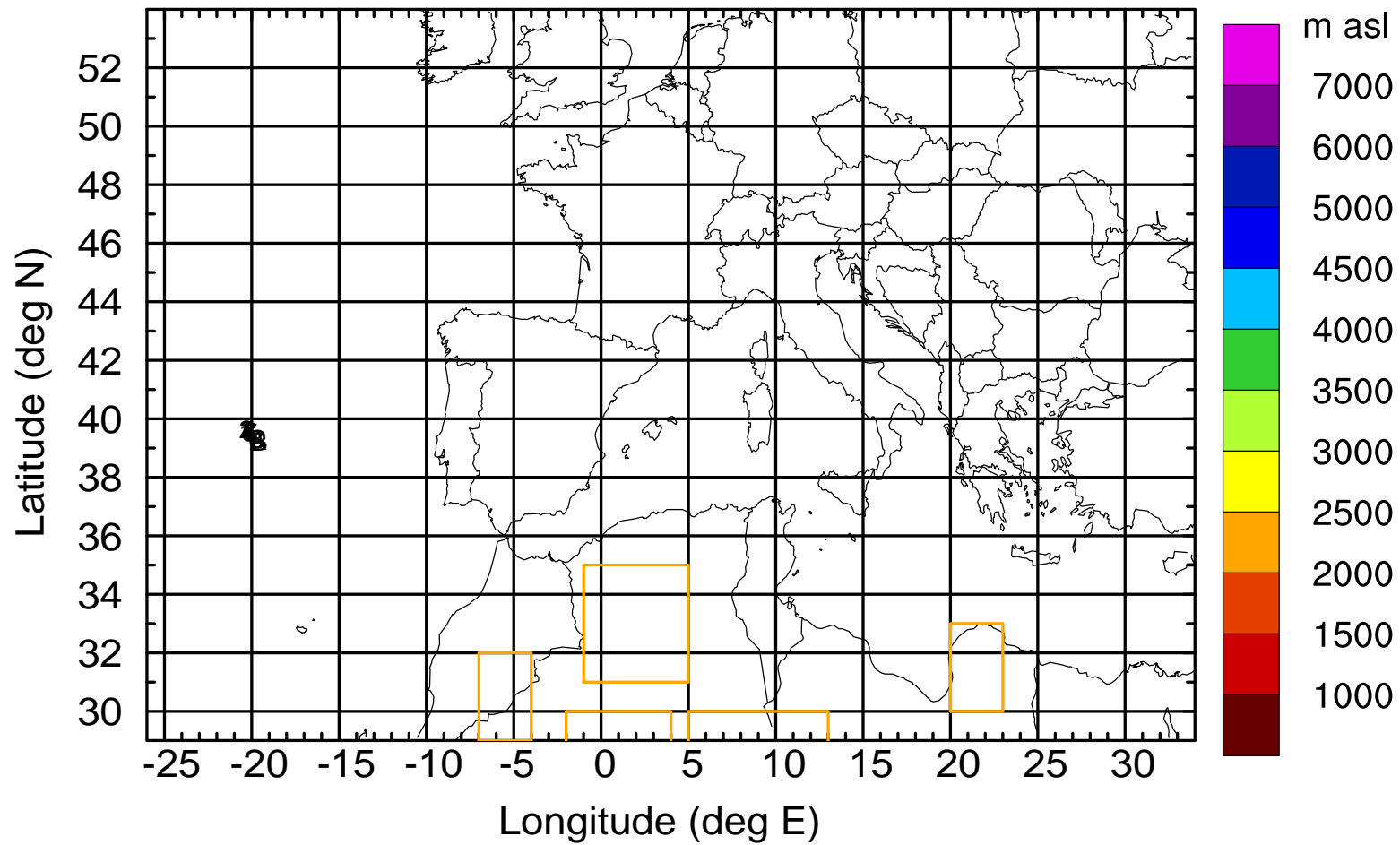
Level #15 of flight 170419b

BWD 20170419/18 -32H = 18/10 UTC



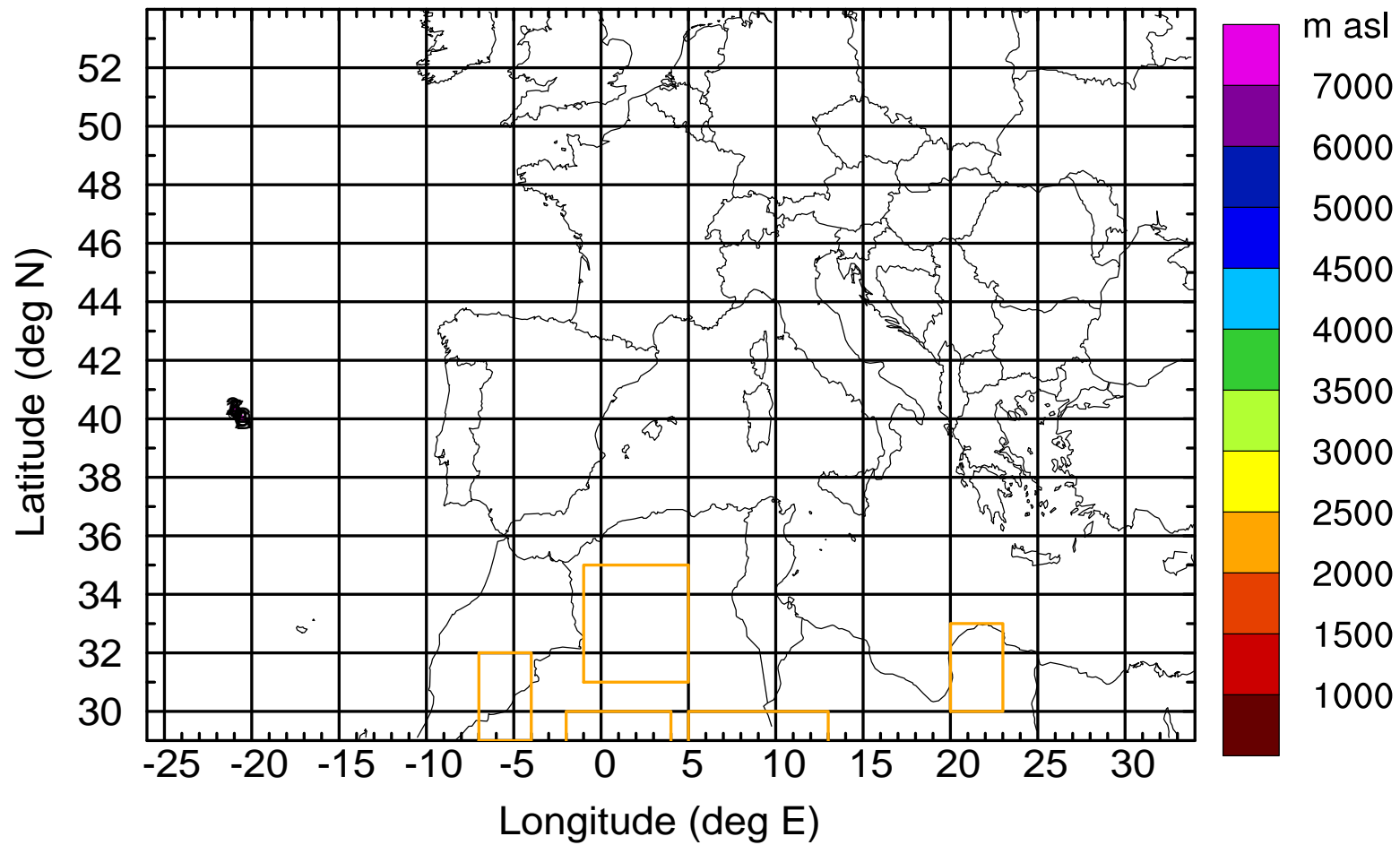
Level #15 of flight 170419b

BWD 20170419/18 -33H = 18/09 UTC



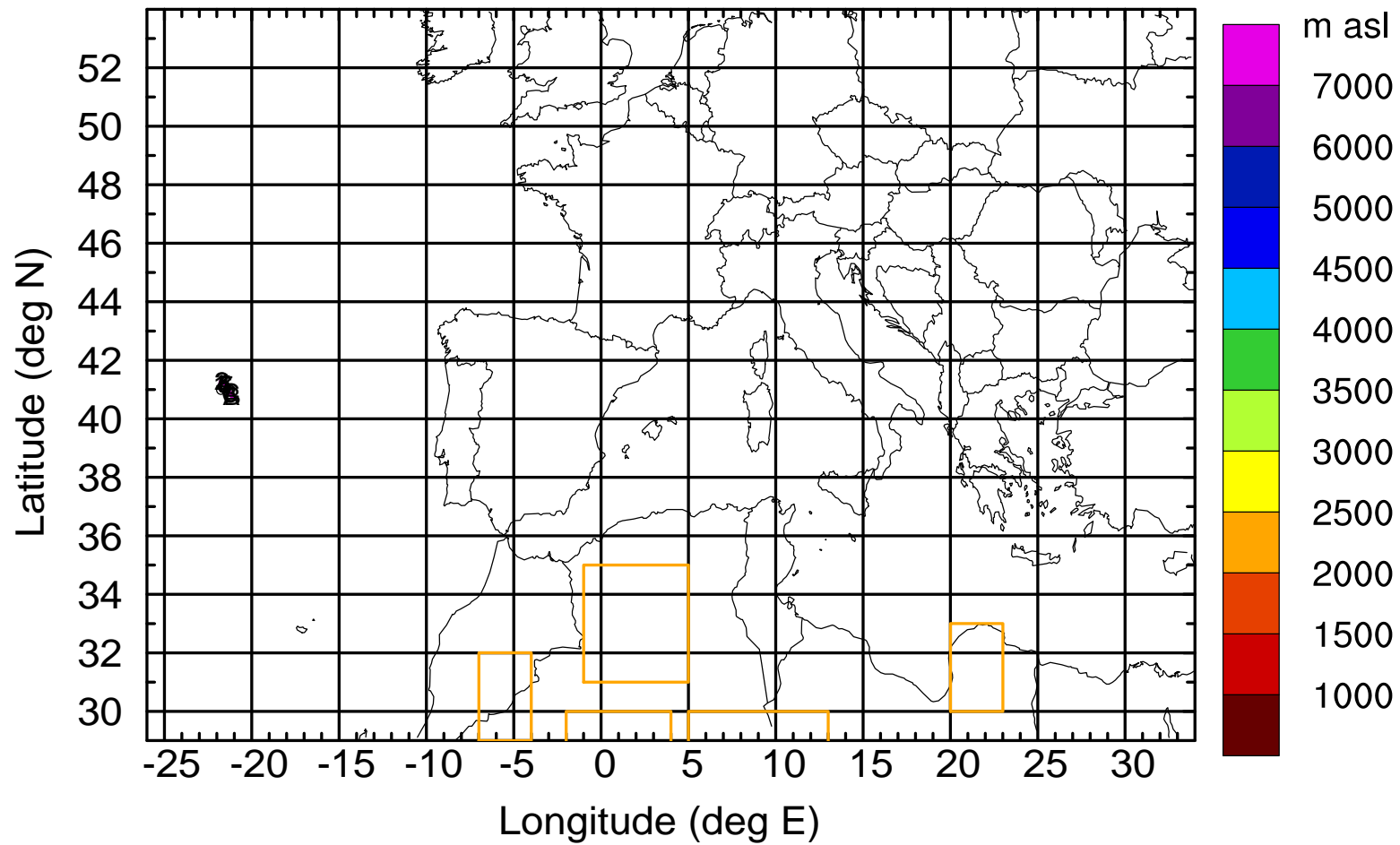
Level #15 of flight 170419b

BWD 20170419/18 -34H = 18/08 UTC



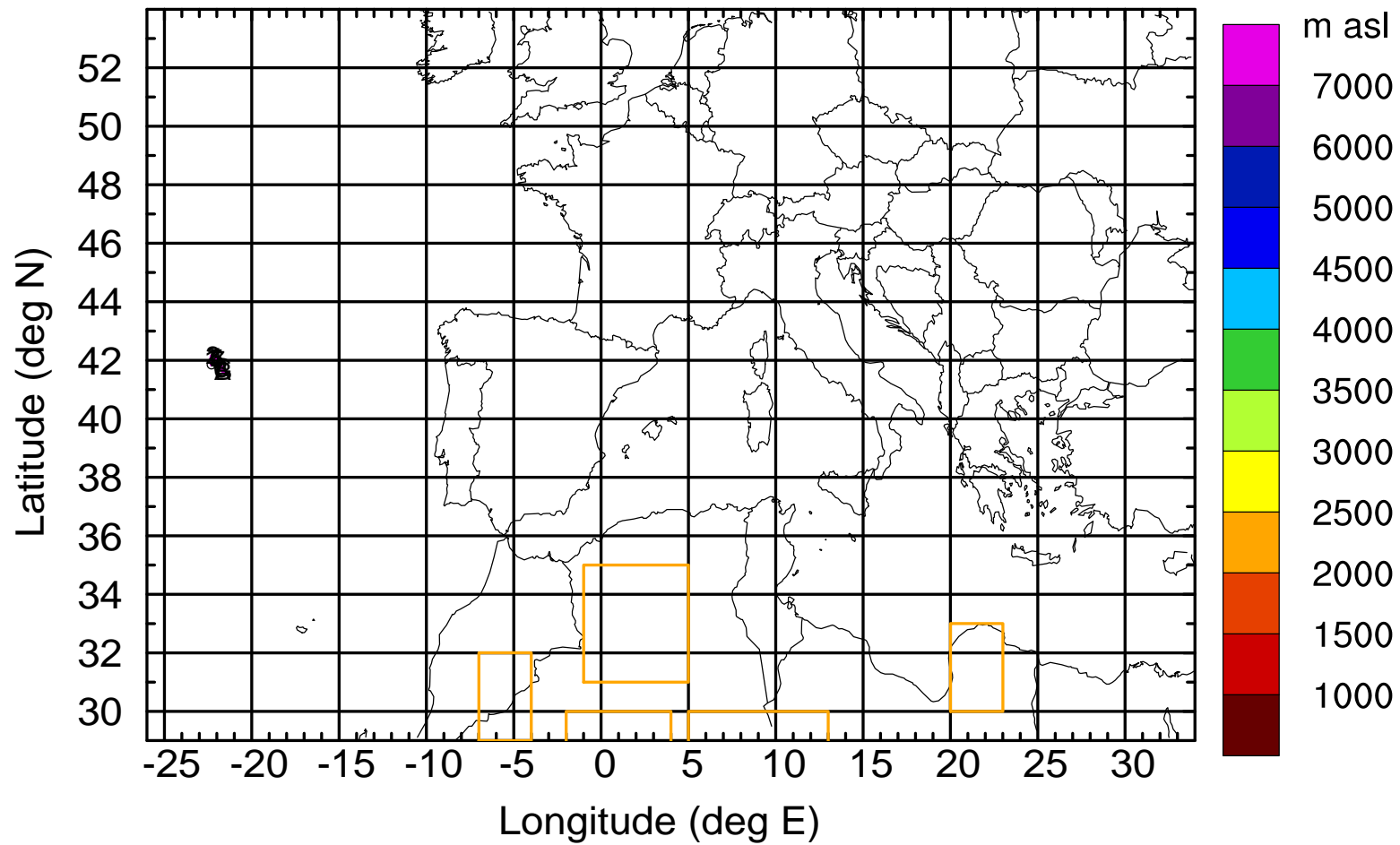
Level #15 of flight 170419b

BWD 20170419/18 -35H = 18/07 UTC



Level #15 of flight 170419b

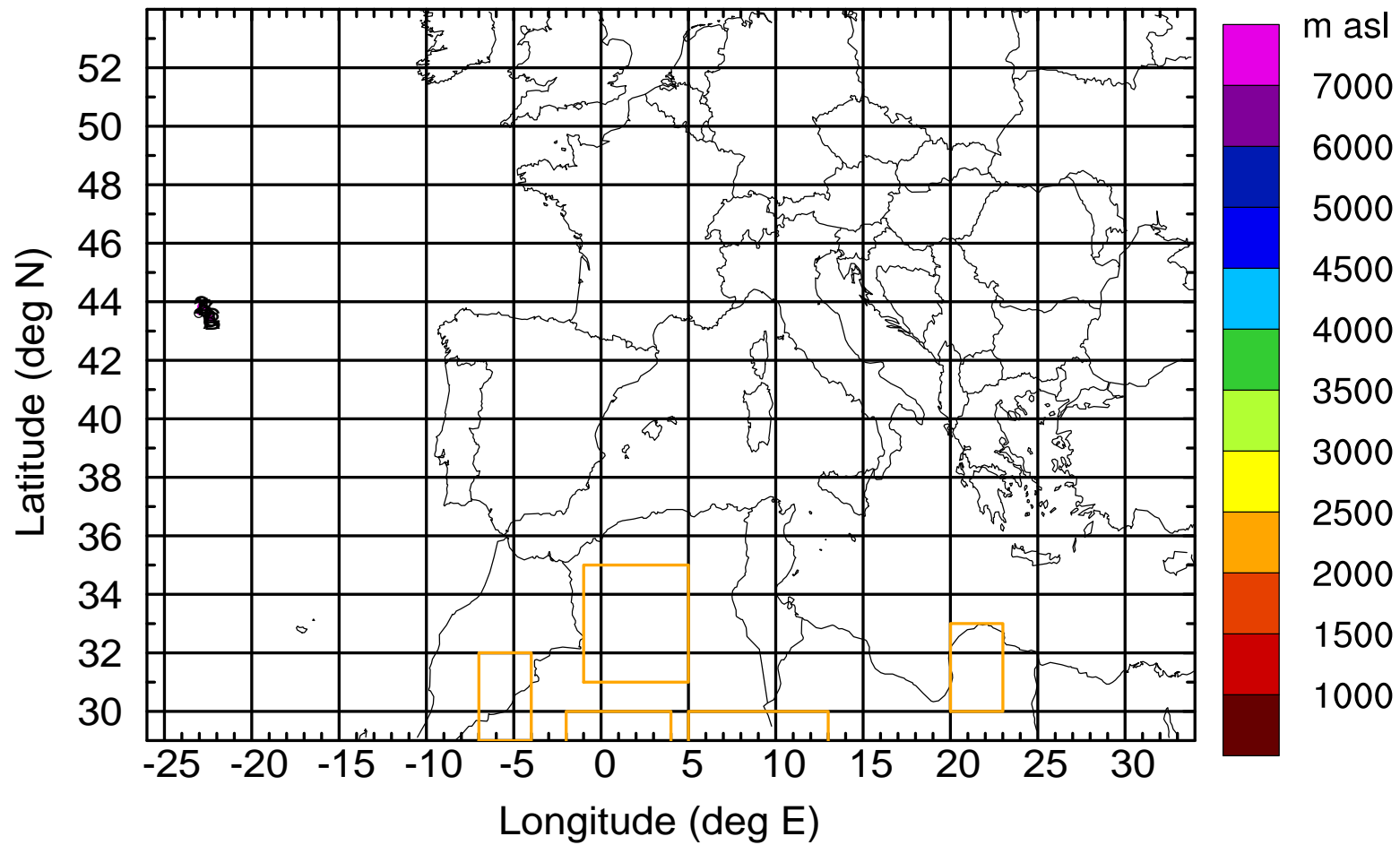
BWD 20170419/18 -36H = 18/06 UTC





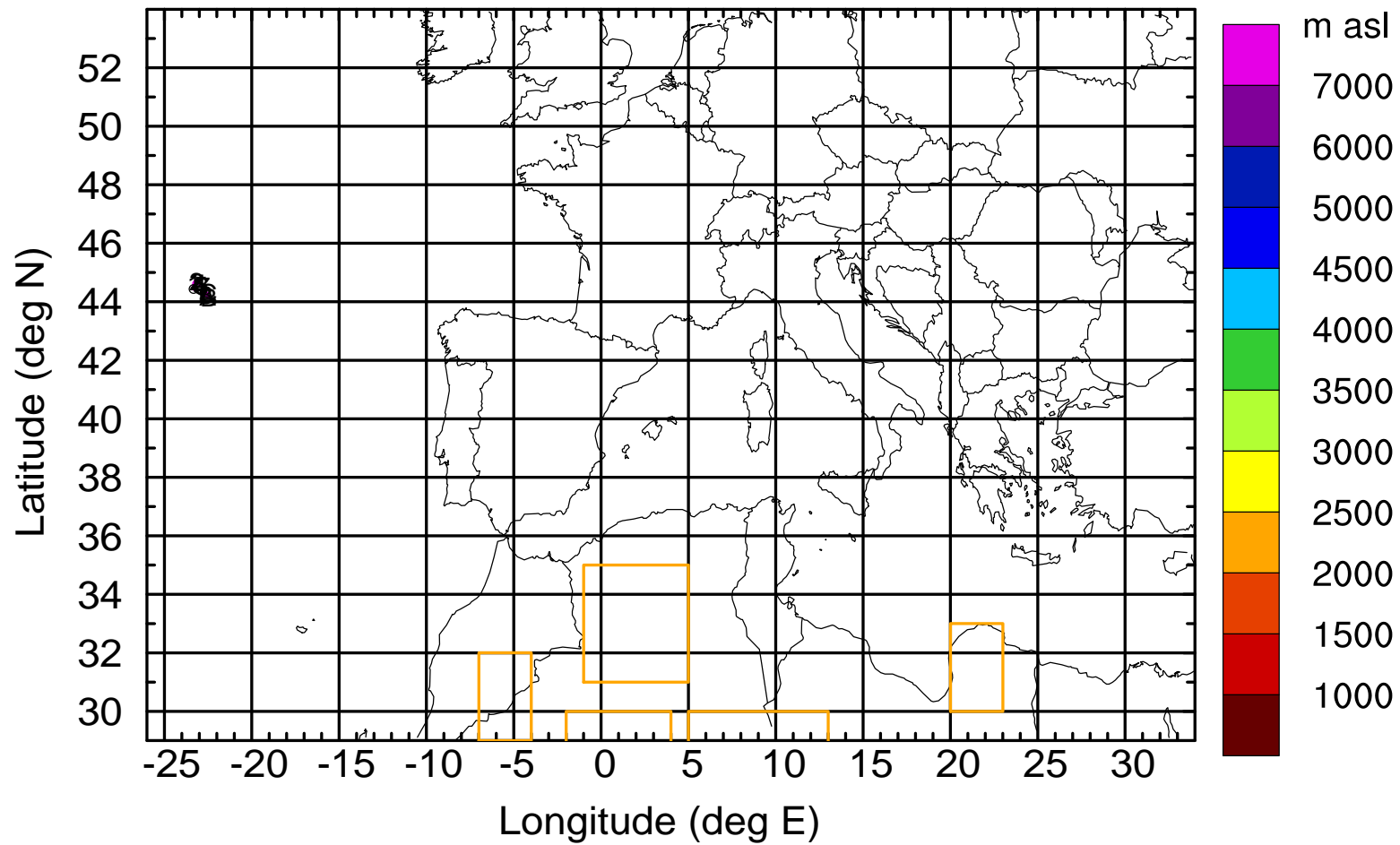
Level #15 of flight 170419b

BWD 20170419/18 -38H = 18/04 UTC



Level #15 of flight 170419b

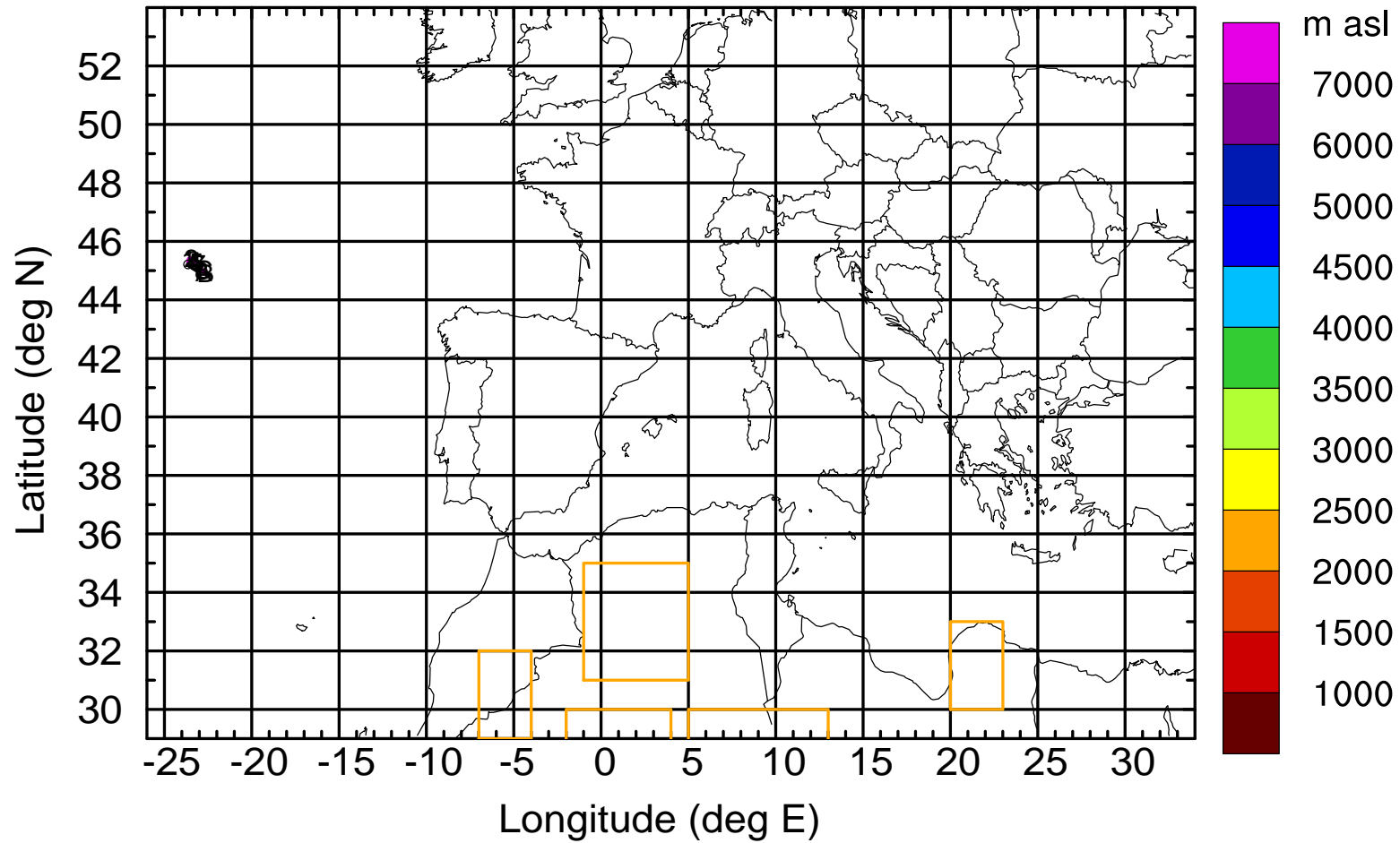
BWD 20170419/18 -39H = 18/03 UTC





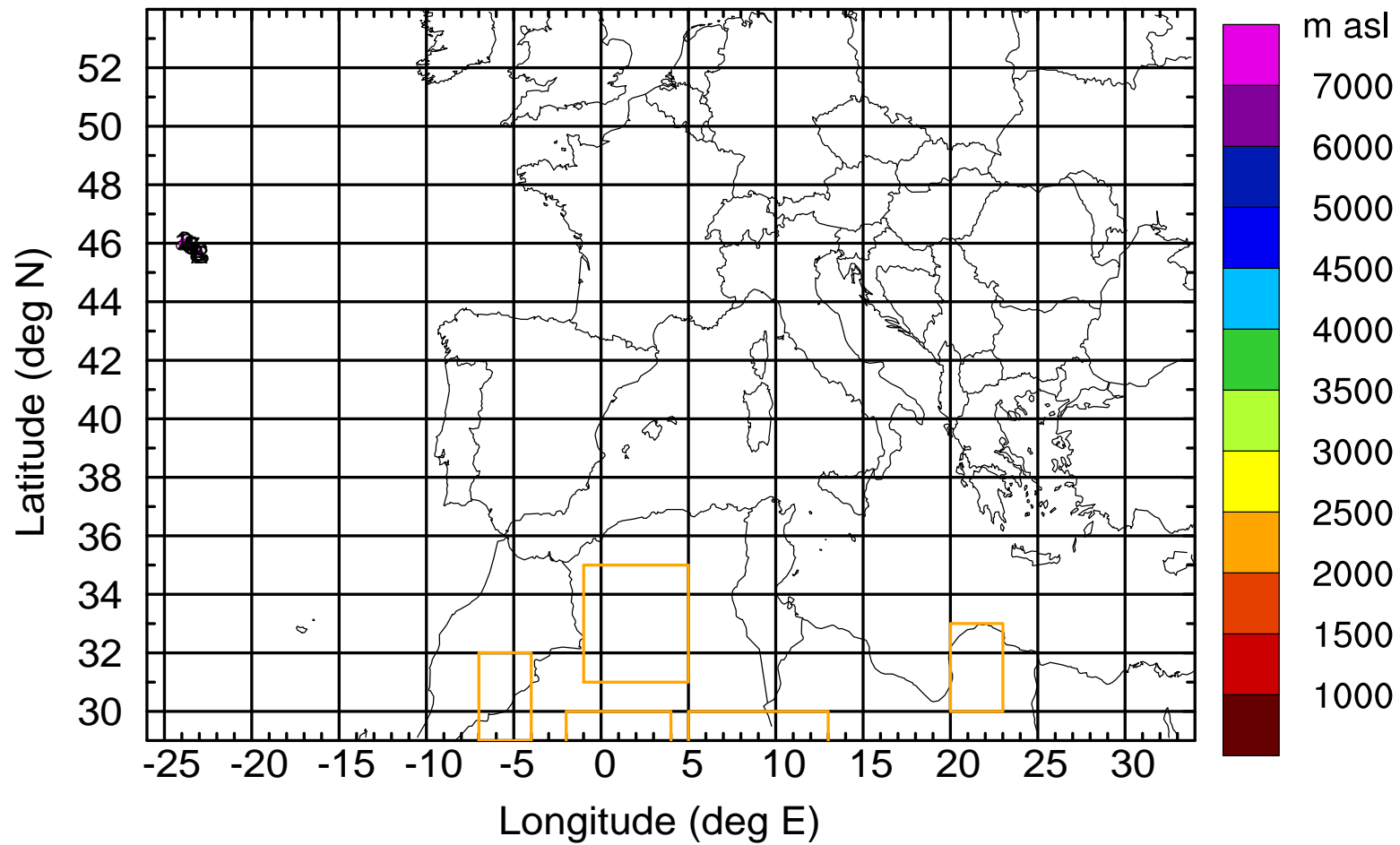
Level #15 of flight 170419b

BWD 20170419/18 -40H = 18/02 UTC



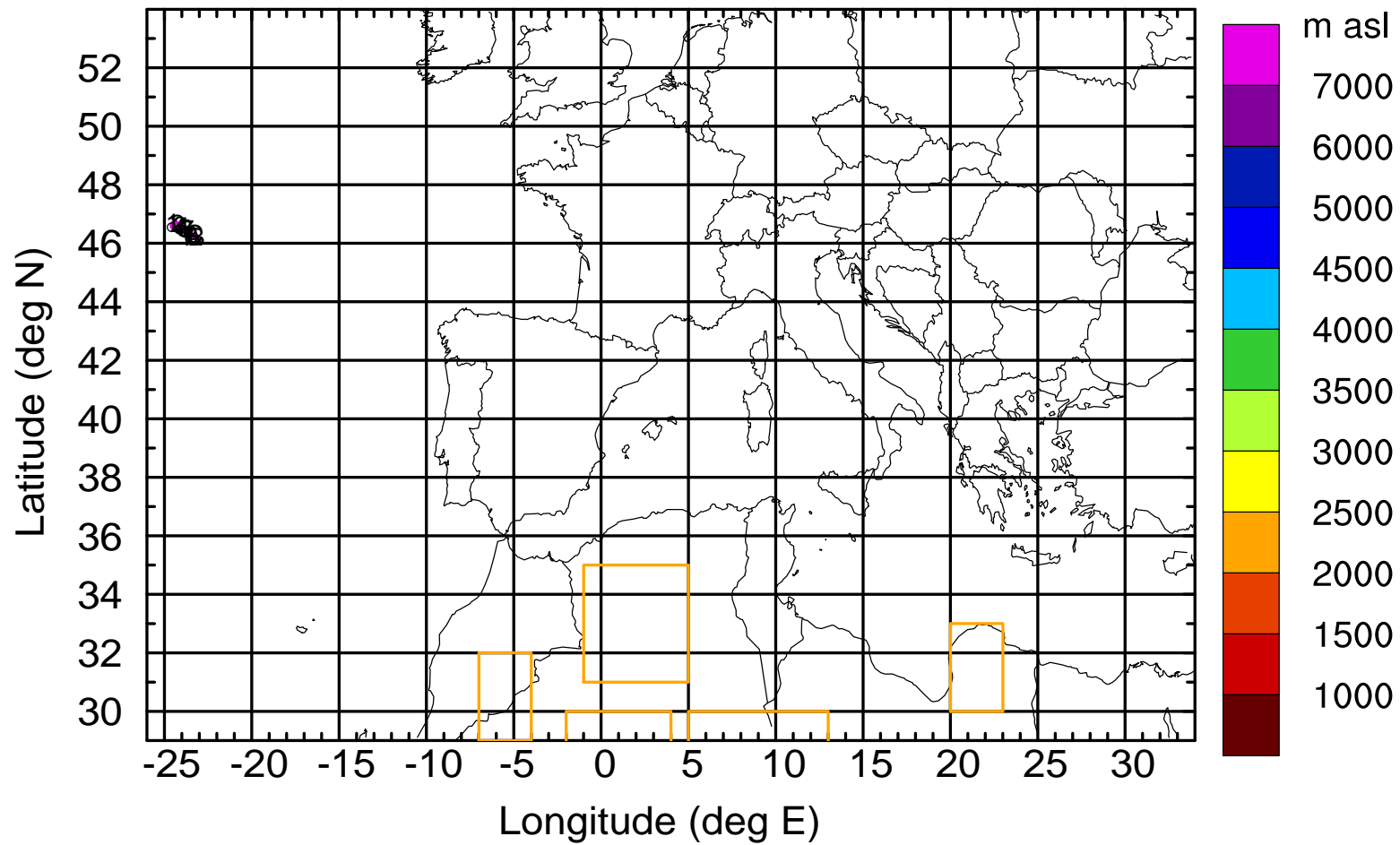
Level #15 of flight 170419b

BWD 20170419/18 -41H = 18/01 UTC



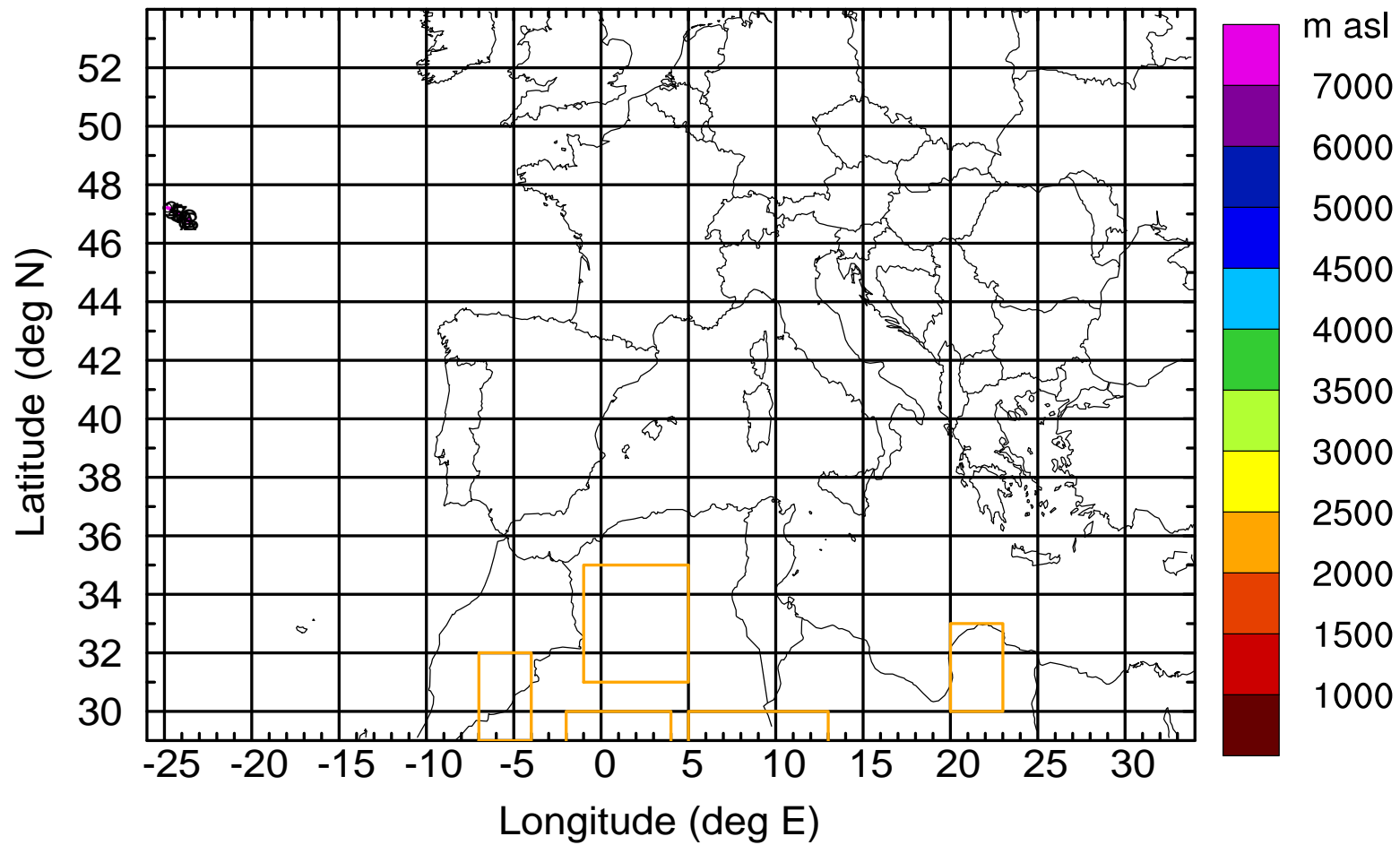
Level #15 of flight 170419b

BWD 20170419/18 -42H = 18/00 UTC



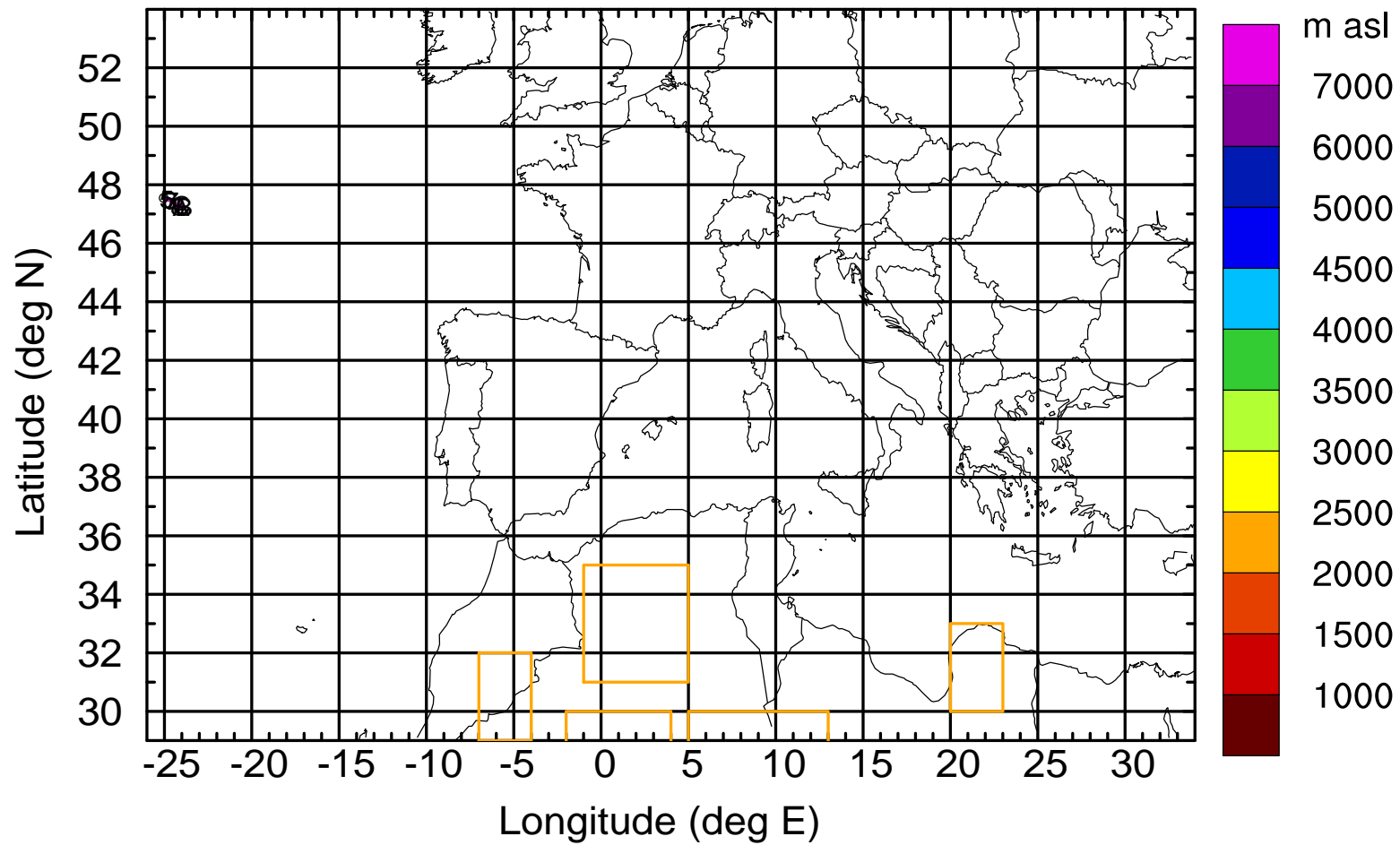
Level #15 of flight 170419b

BWD 20170419/18 -43H = 17/23 UTC



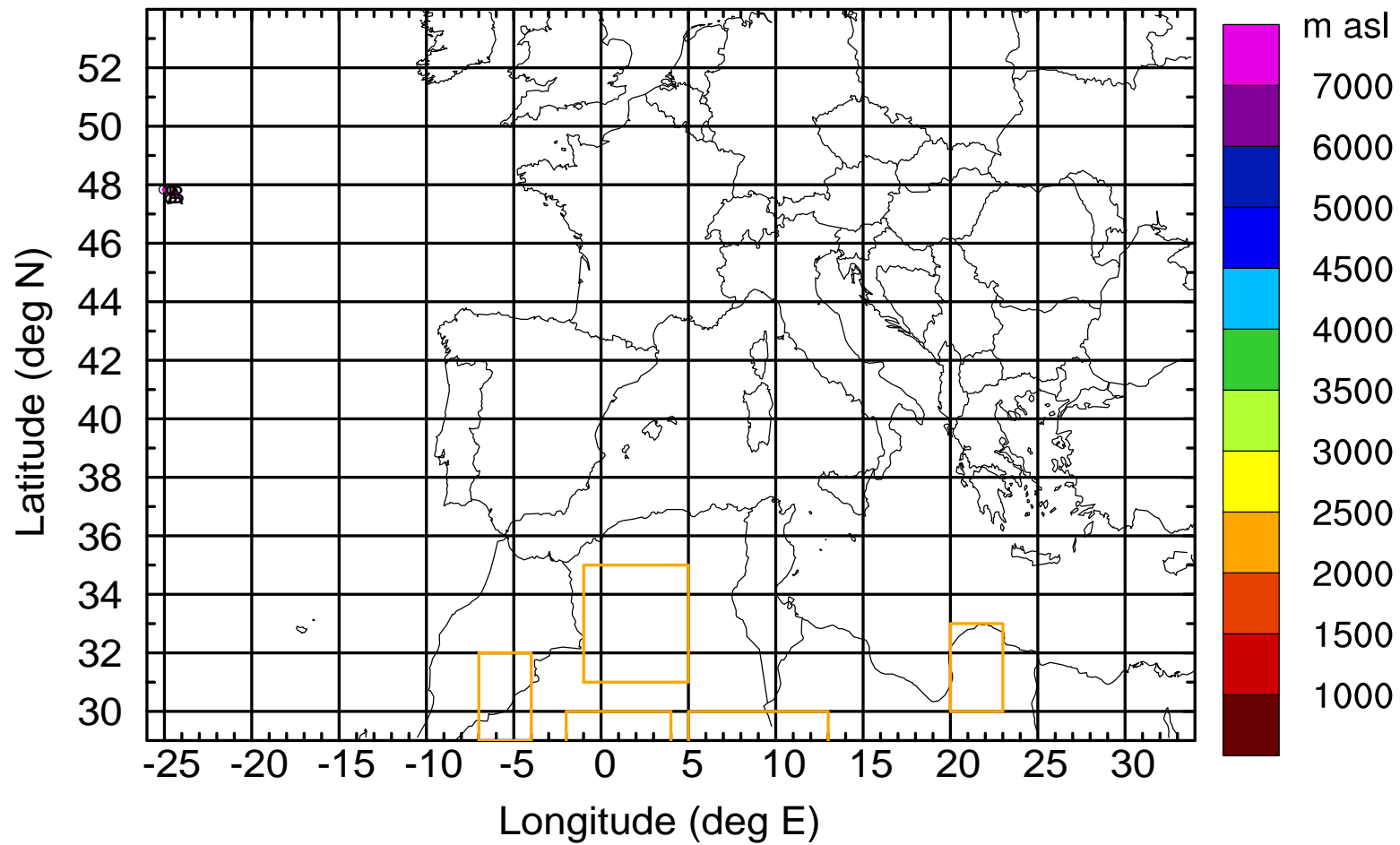
Level #15 of flight 170419b

BWD 20170419/18 -44H = 17/22 UTC



Level #15 of flight 170419b

BWD 20170419/18 -45H = 17/21 UTC



Level #15 of flight 170419b

BWD 20170419/18 -46H = 17/20 UTC

