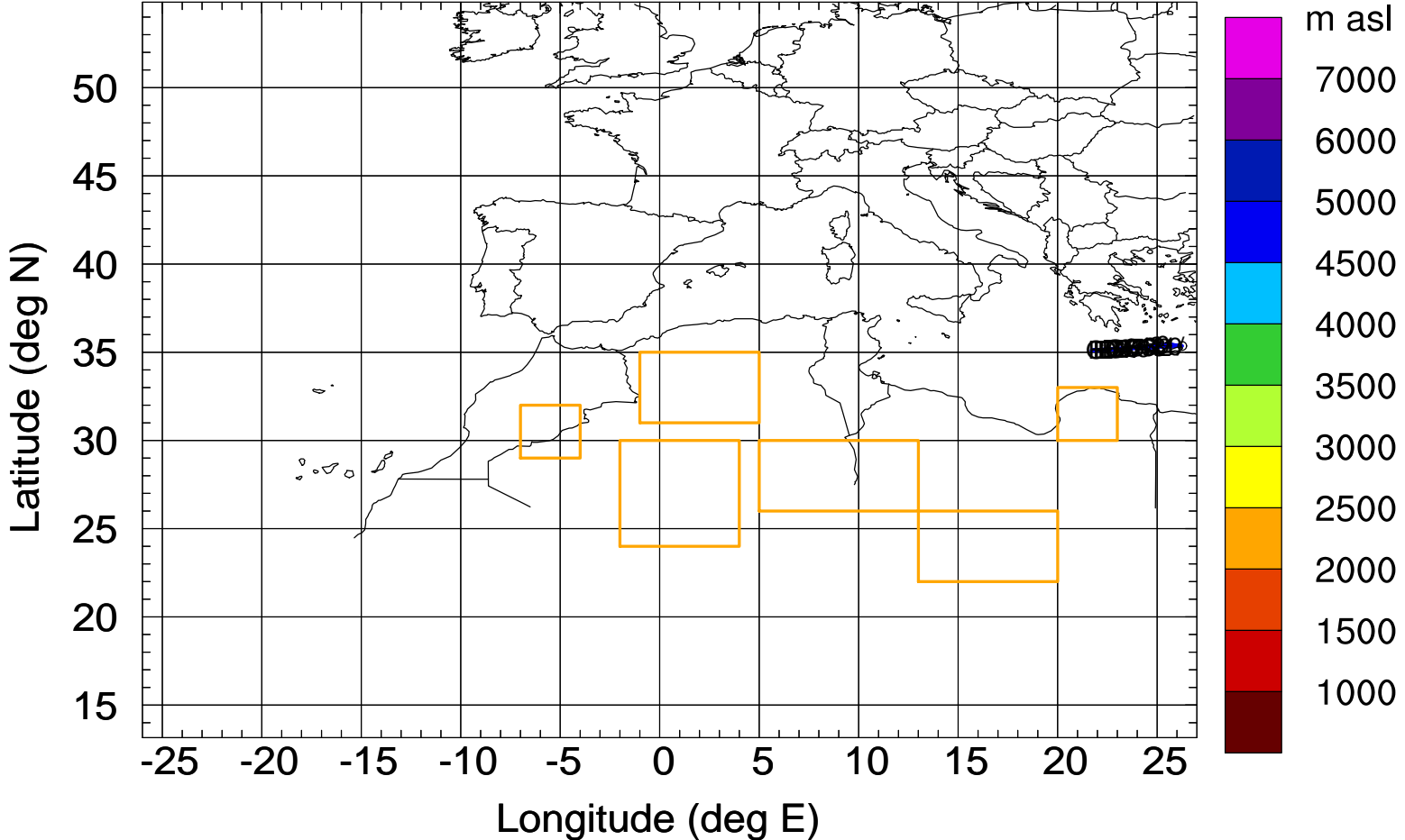


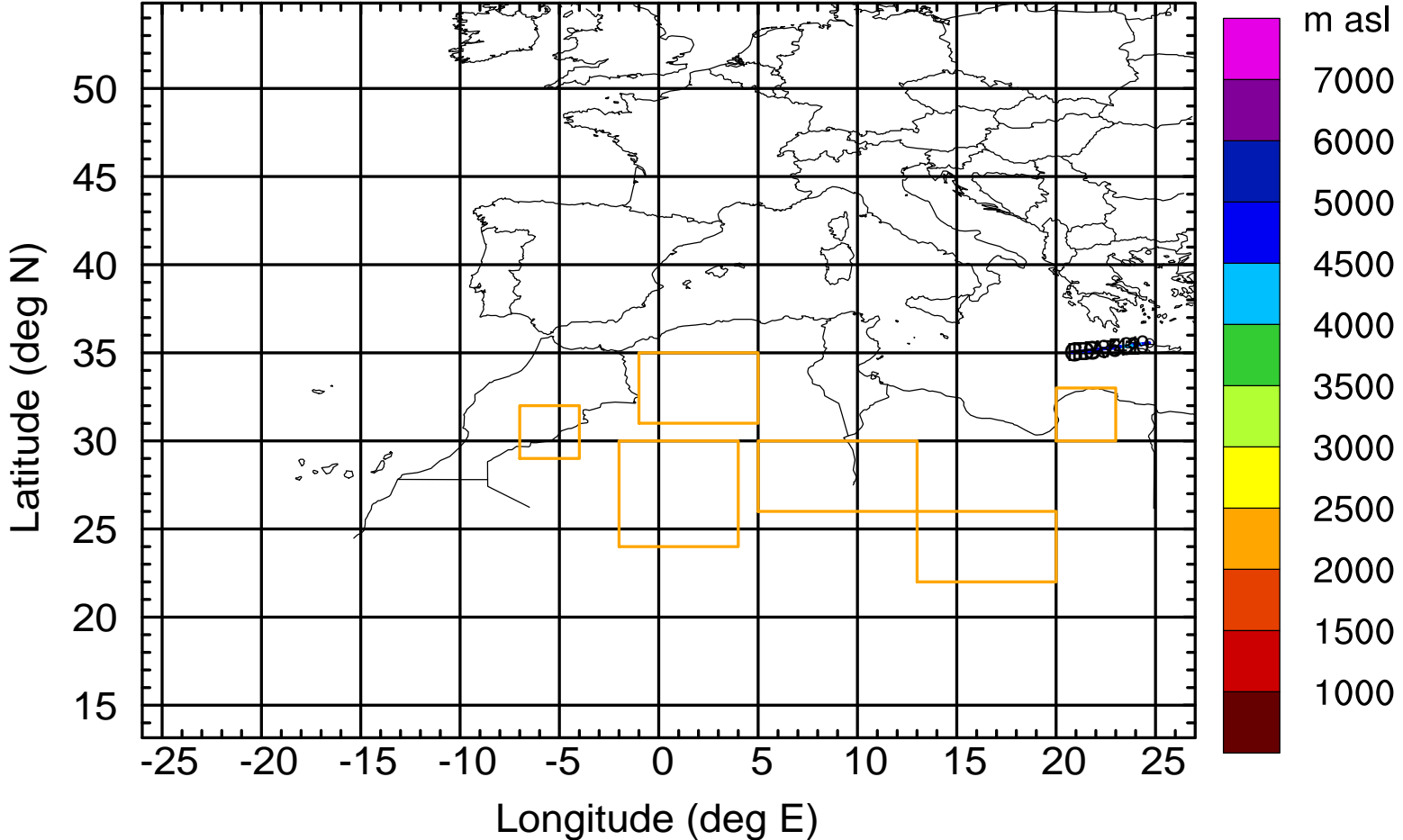
Level #13 of flight 170419b

Flight trajectory



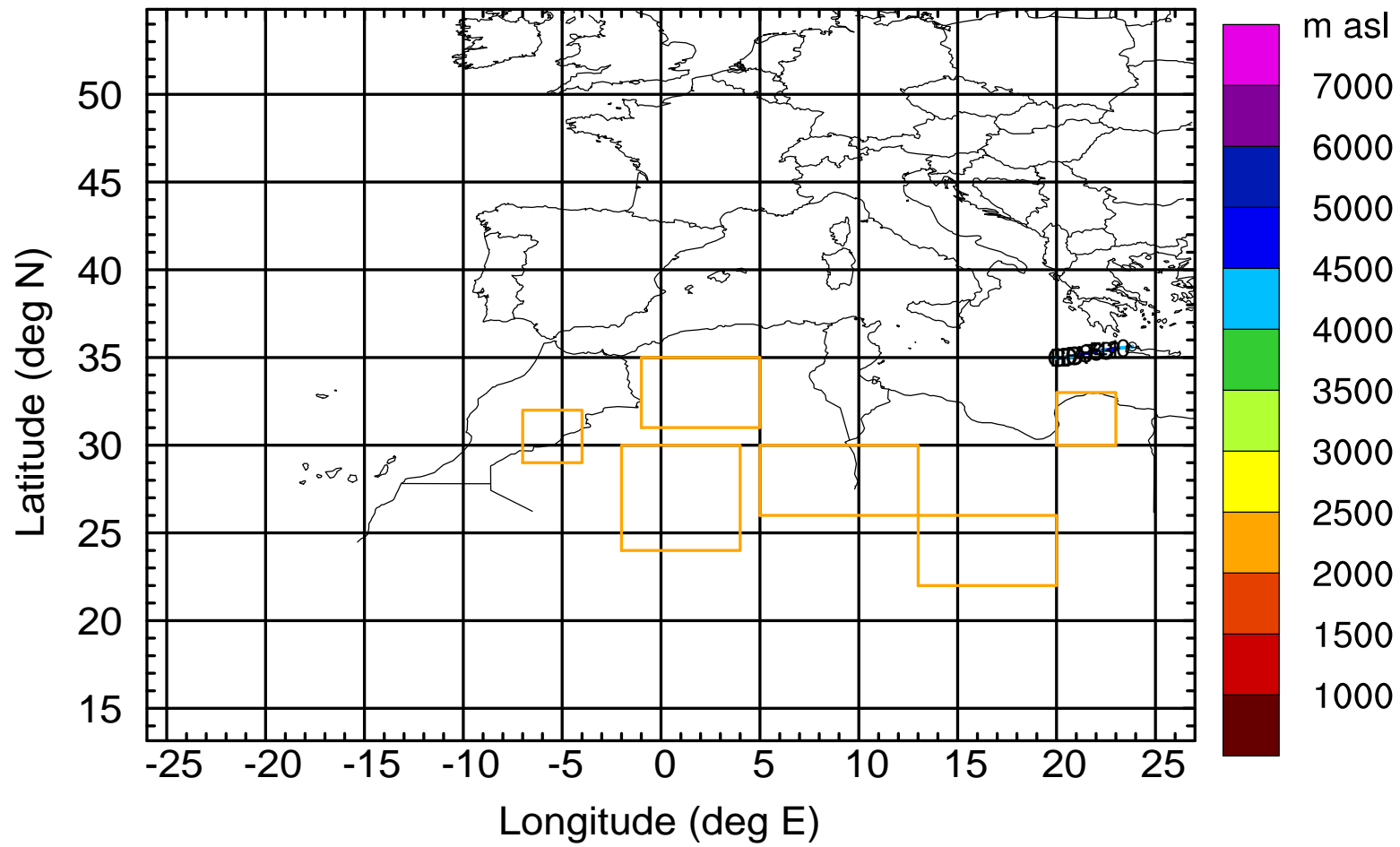
Level #13 of flight 170419b

BWD 20170419/17 -01H = 19/16 UTC



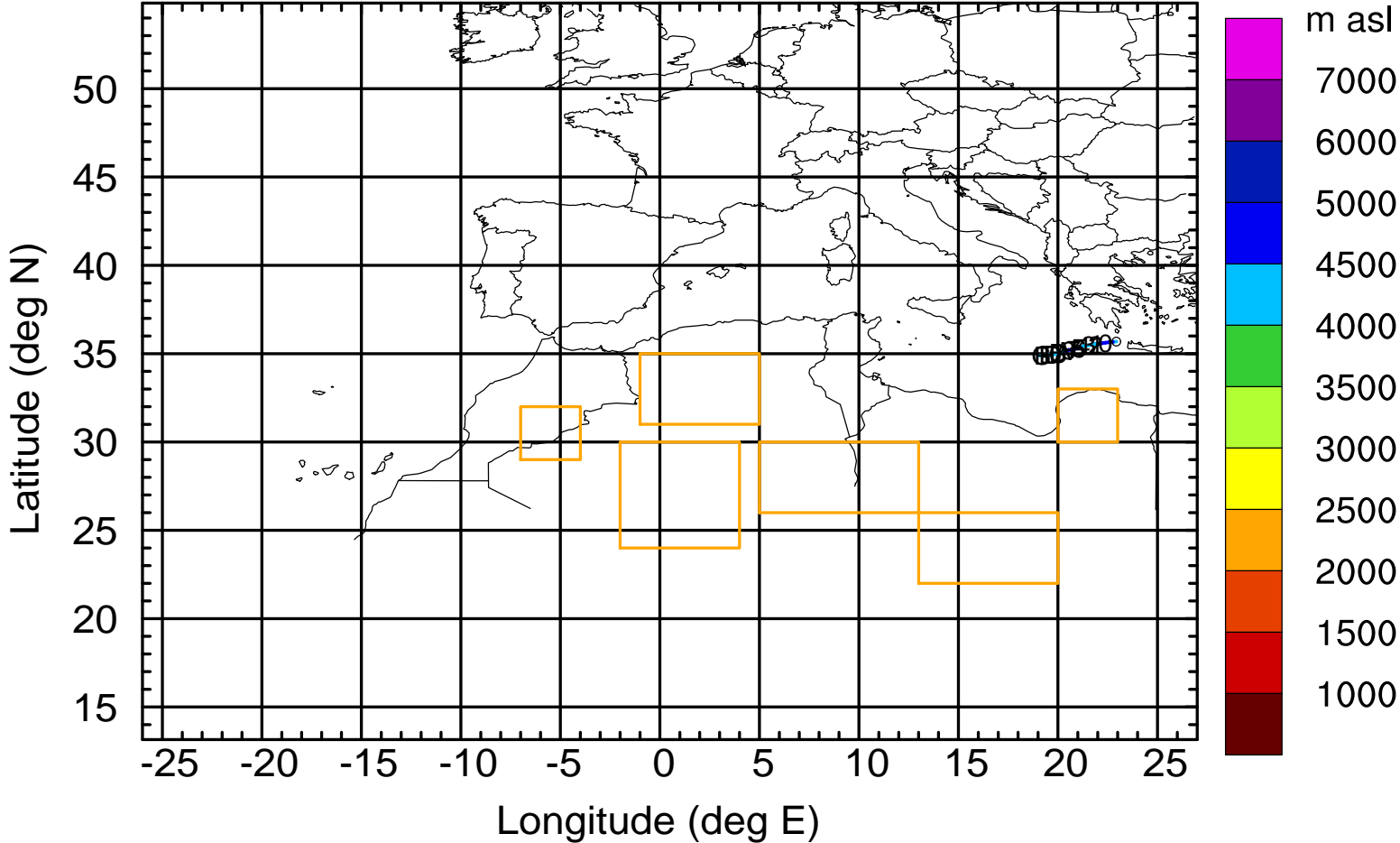
Level #13 of flight 170419b

BWD 20170419/17 -02H = 19/15 UTC



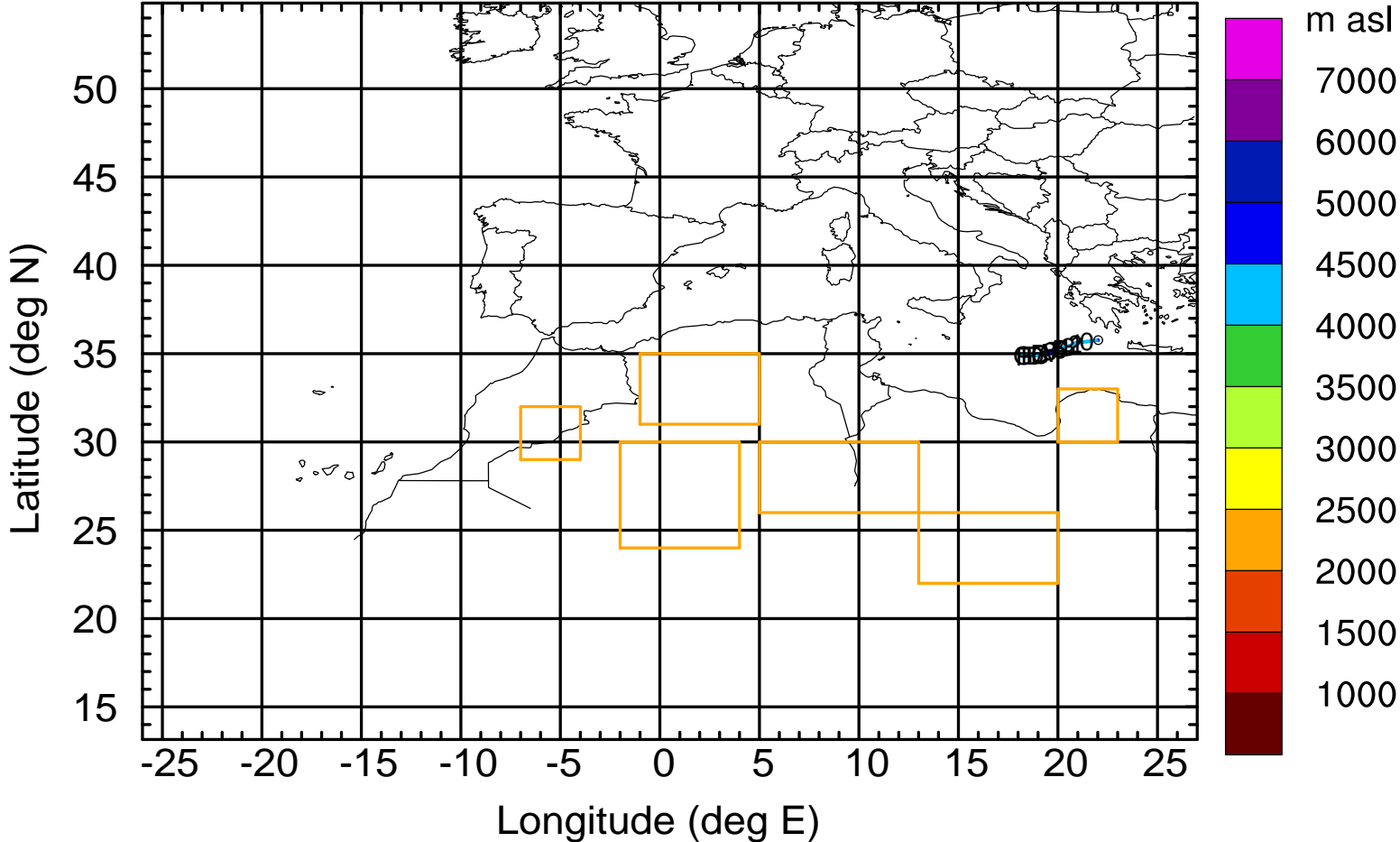
Level #13 of flight 170419b

BWD 20170419/17 -03H = 19/14 UTC



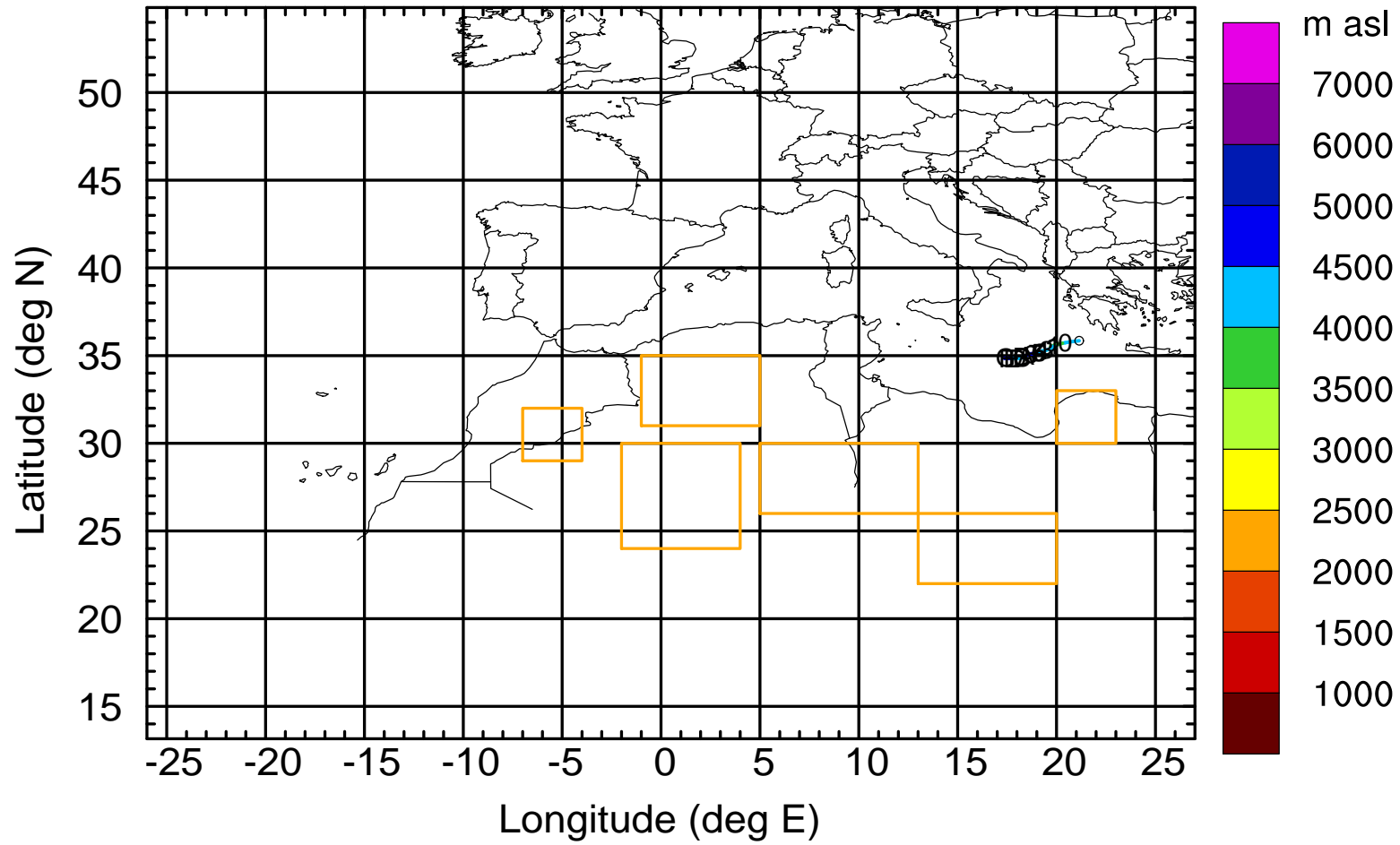
Level #13 of flight 170419b

BWD 20170419/17 -04H = 19/13 UTC



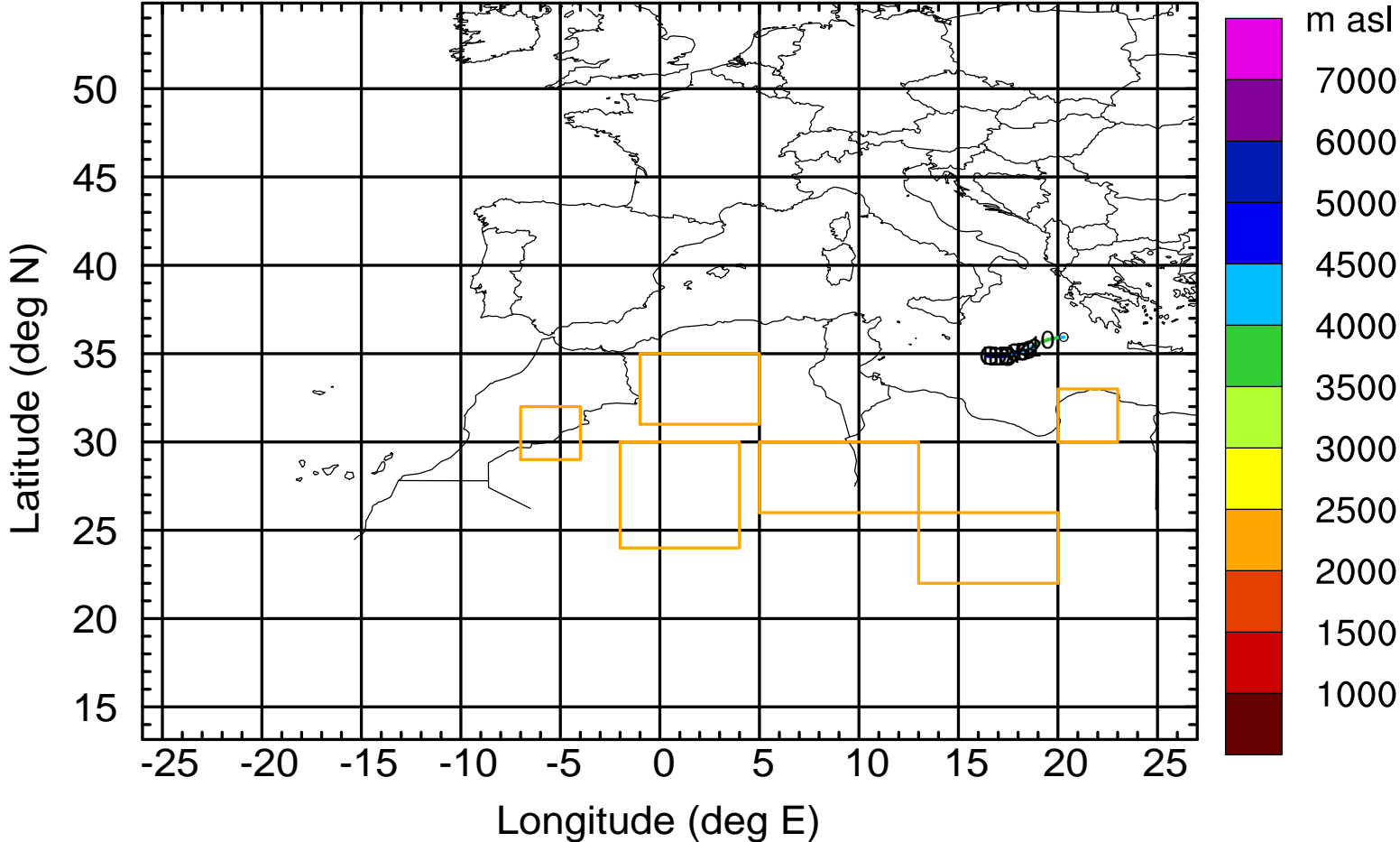
Level #13 of flight 170419b

BWD 20170419/17 -05H = 19/12 UTC



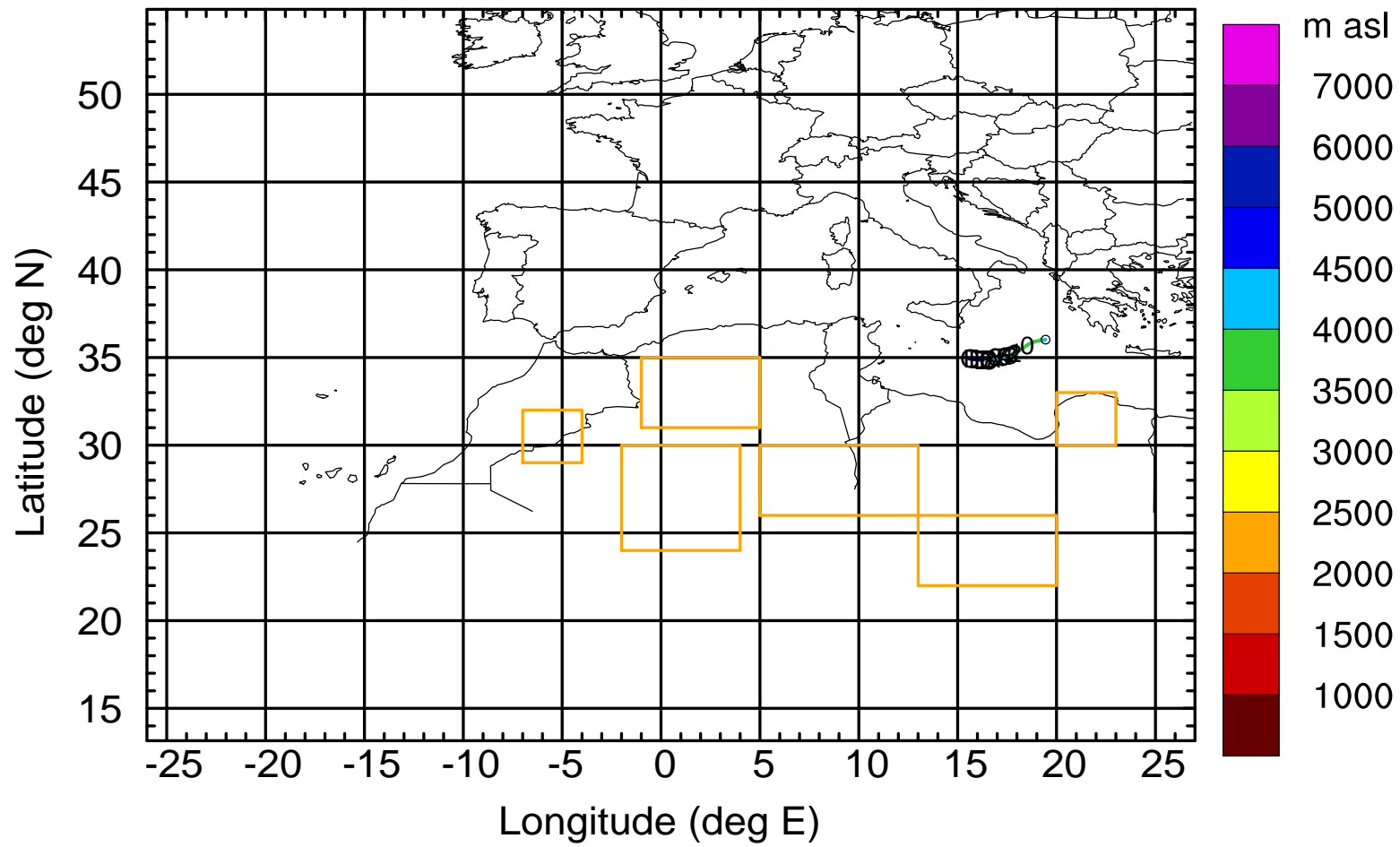
Level #13 of flight 170419b

BWD 20170419/17 -06H = 19/11 UTC



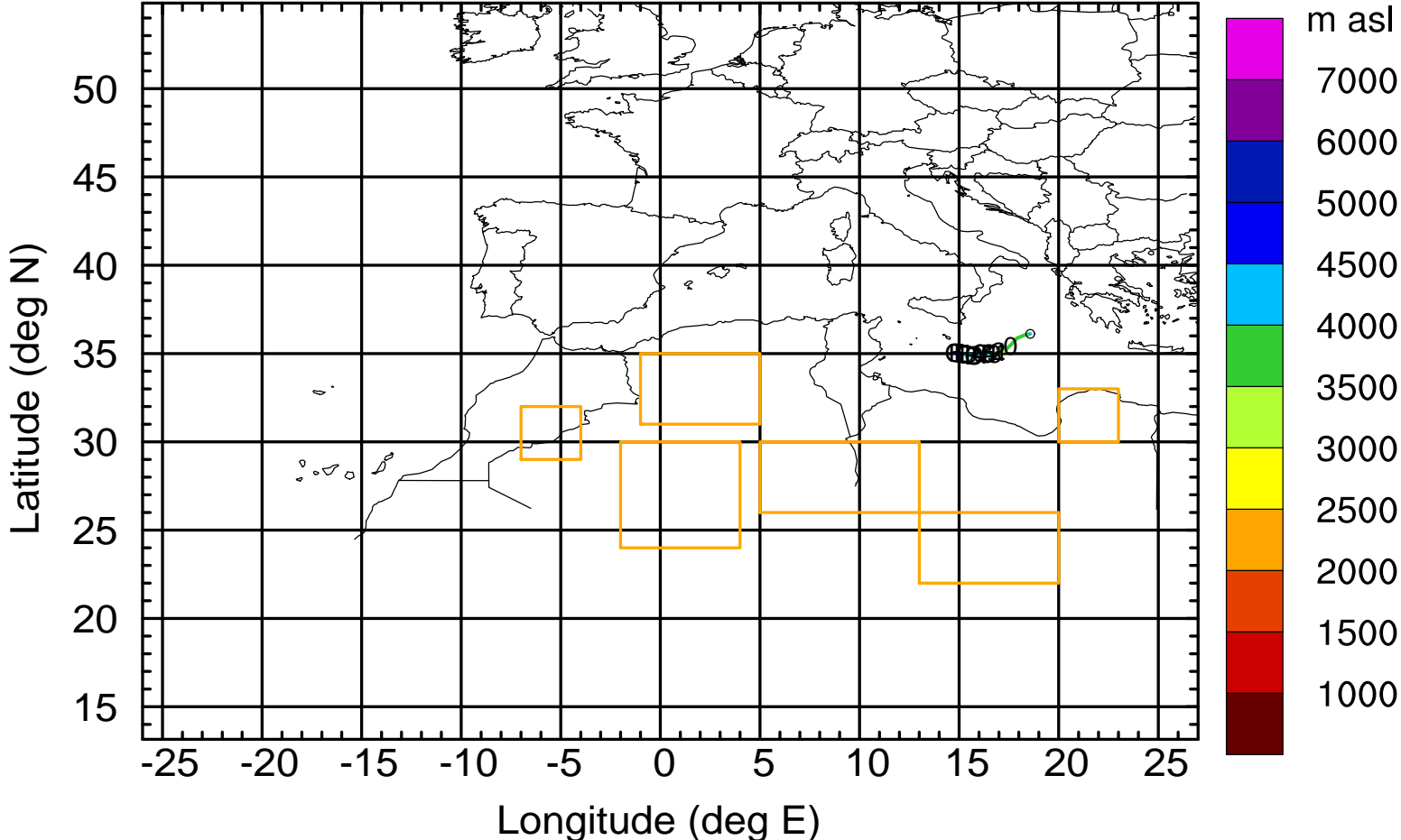
Level #13 of flight 170419b

BWD 20170419/17 -07H = 19/10 UTC



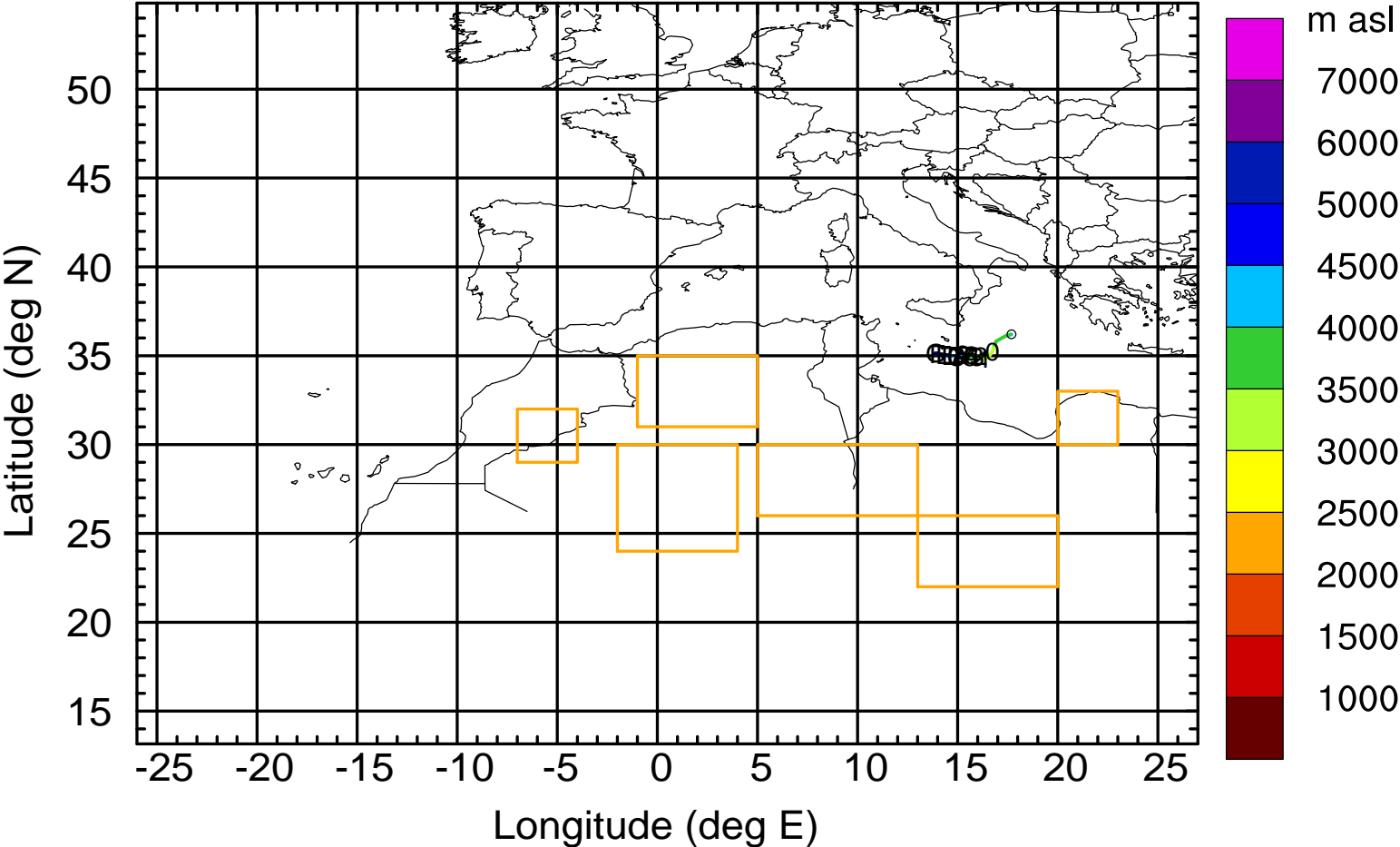
Level #13 of flight 170419b

BWD 20170419/17 -08H = 19/09 UTC



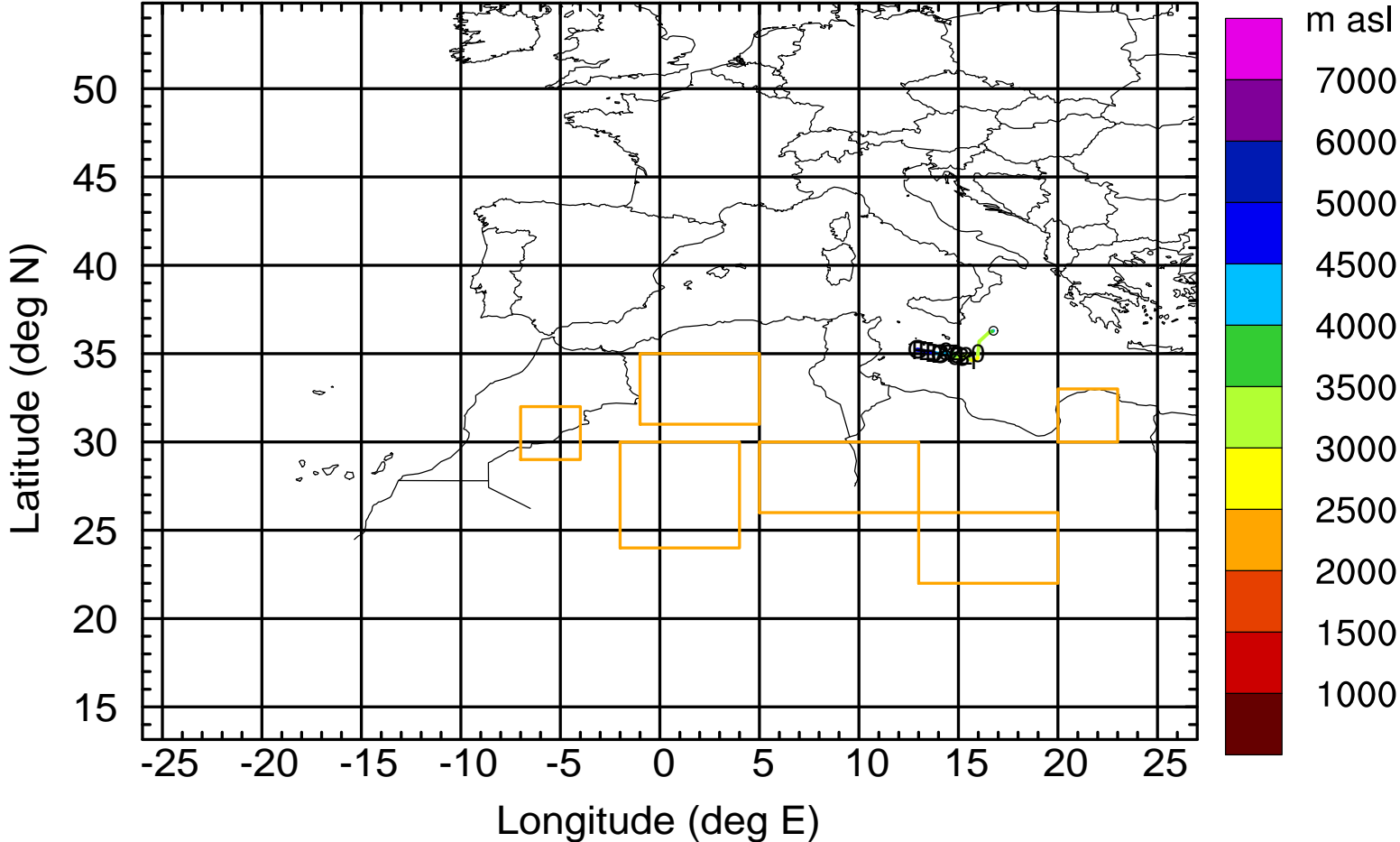
Level #13 of flight 170419b

BWD 20170419/17 -09H = 19/08 UTC



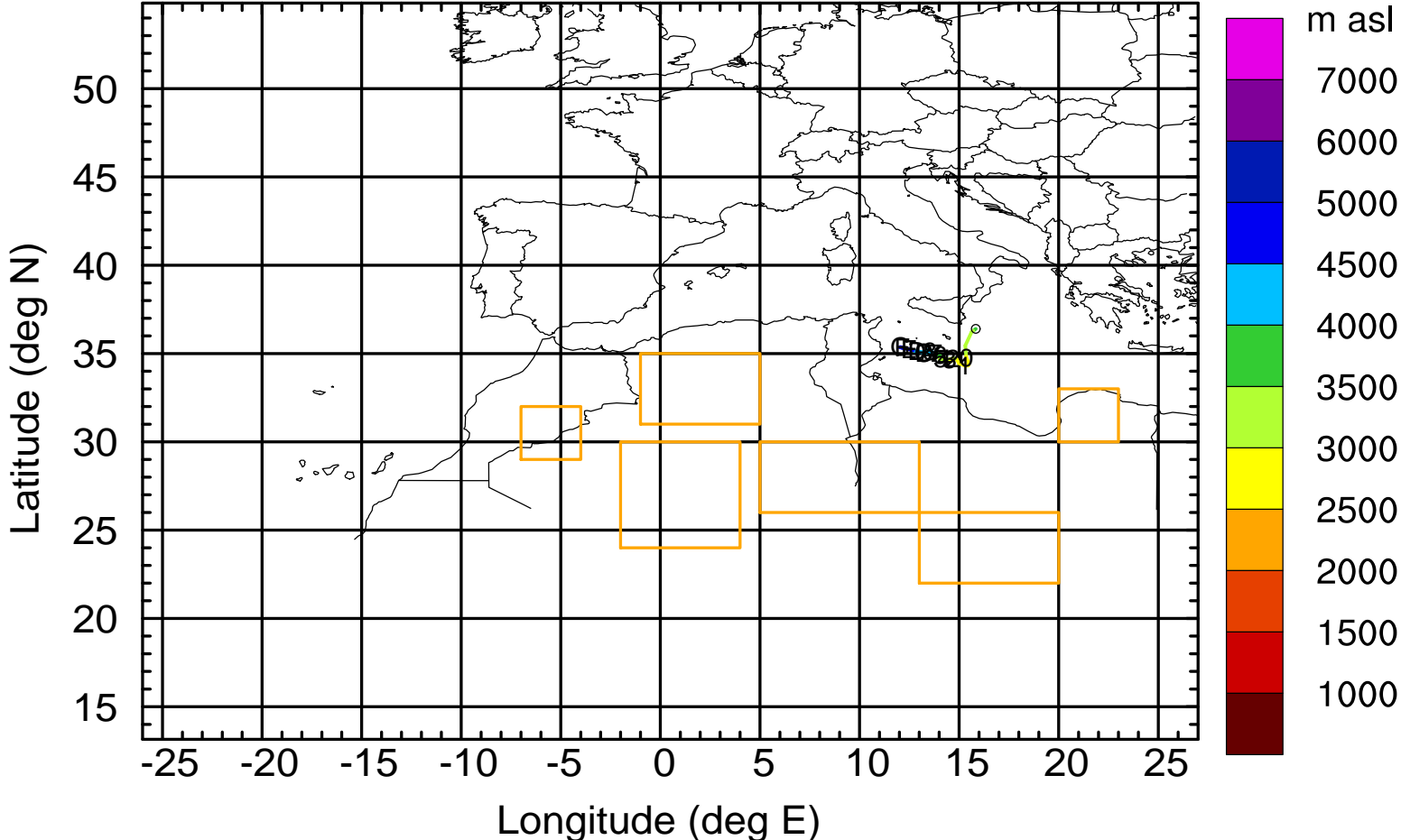
Level #13 of flight 170419b

BWD 20170419/17 -10H = 19/07 UTC



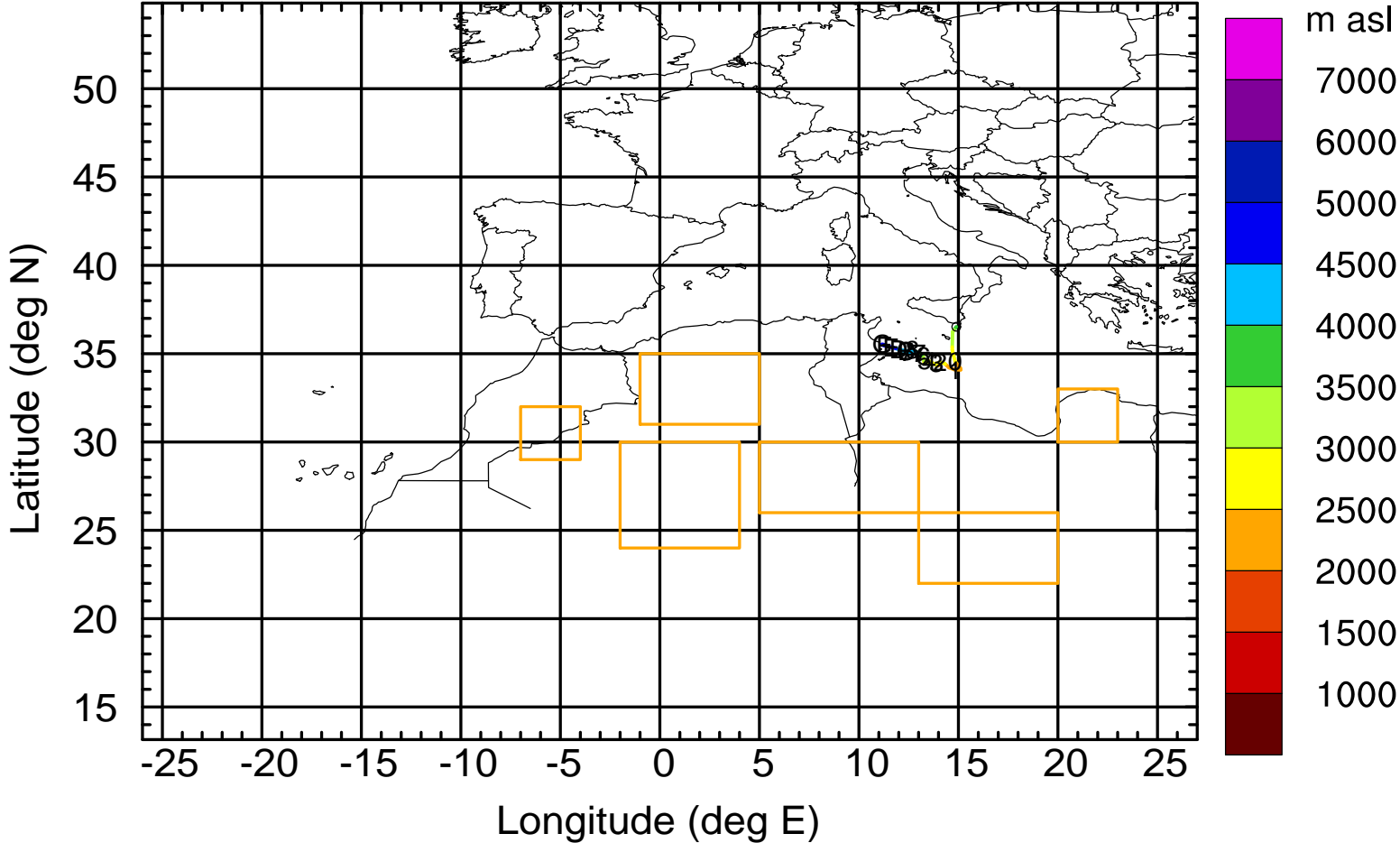
Level #13 of flight 170419b

BWD 20170419/17 -11H = 19/06 UTC



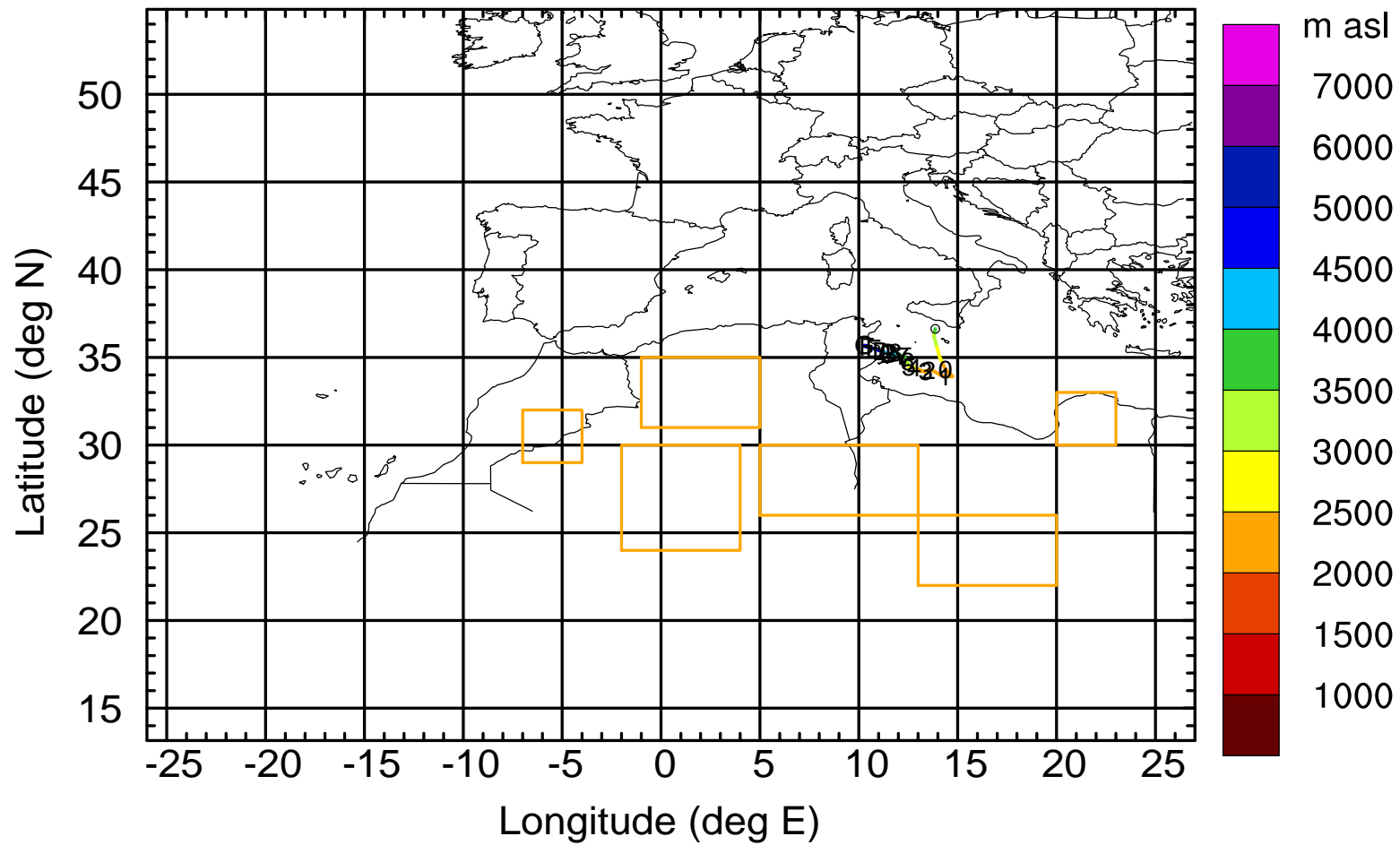
Level #13 of flight 170419b

BWD 20170419/17 -12H = 19/05 UTC



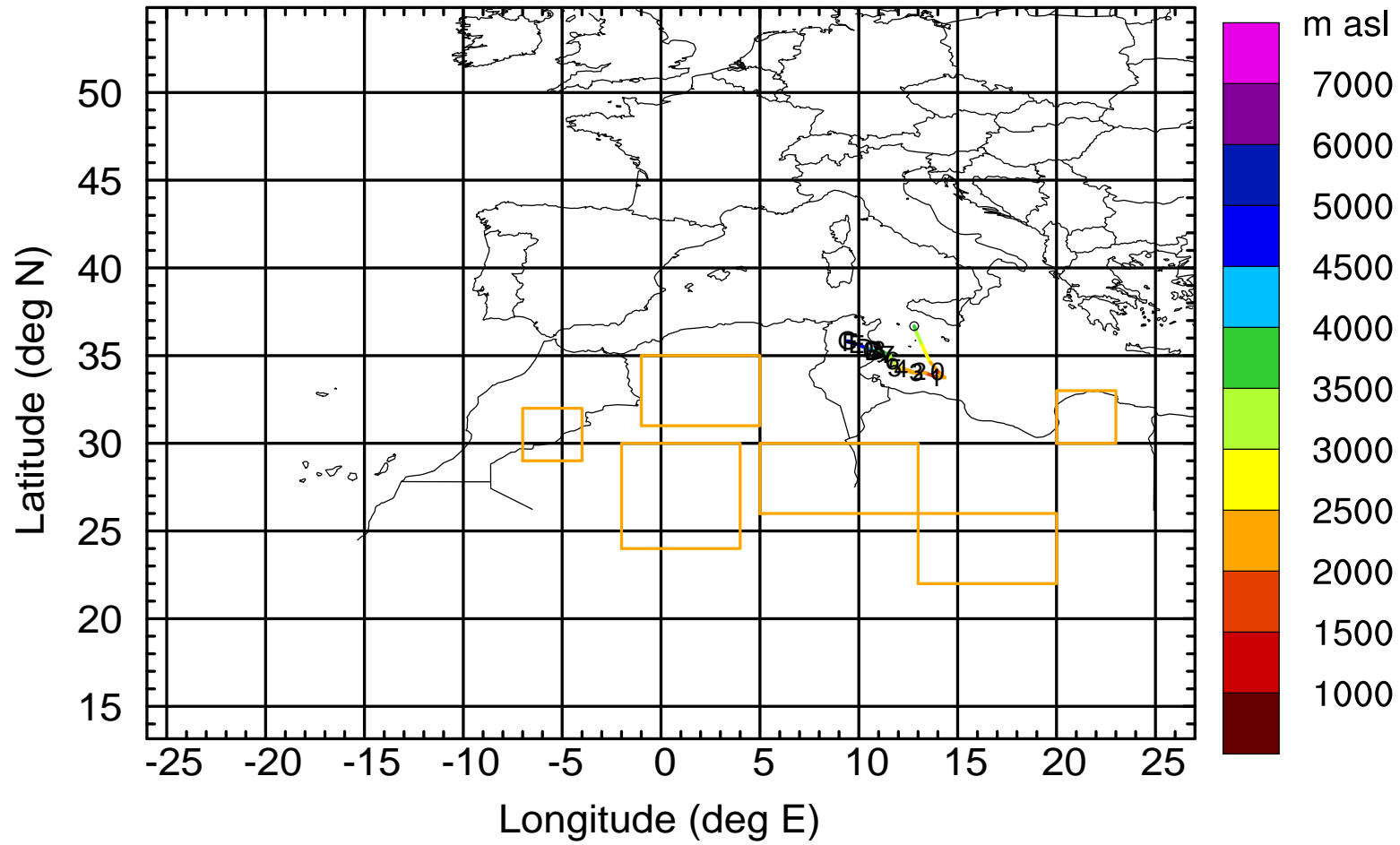
Level #13 of flight 170419b

BWD 20170419/17 -13H = 19/04 UTC



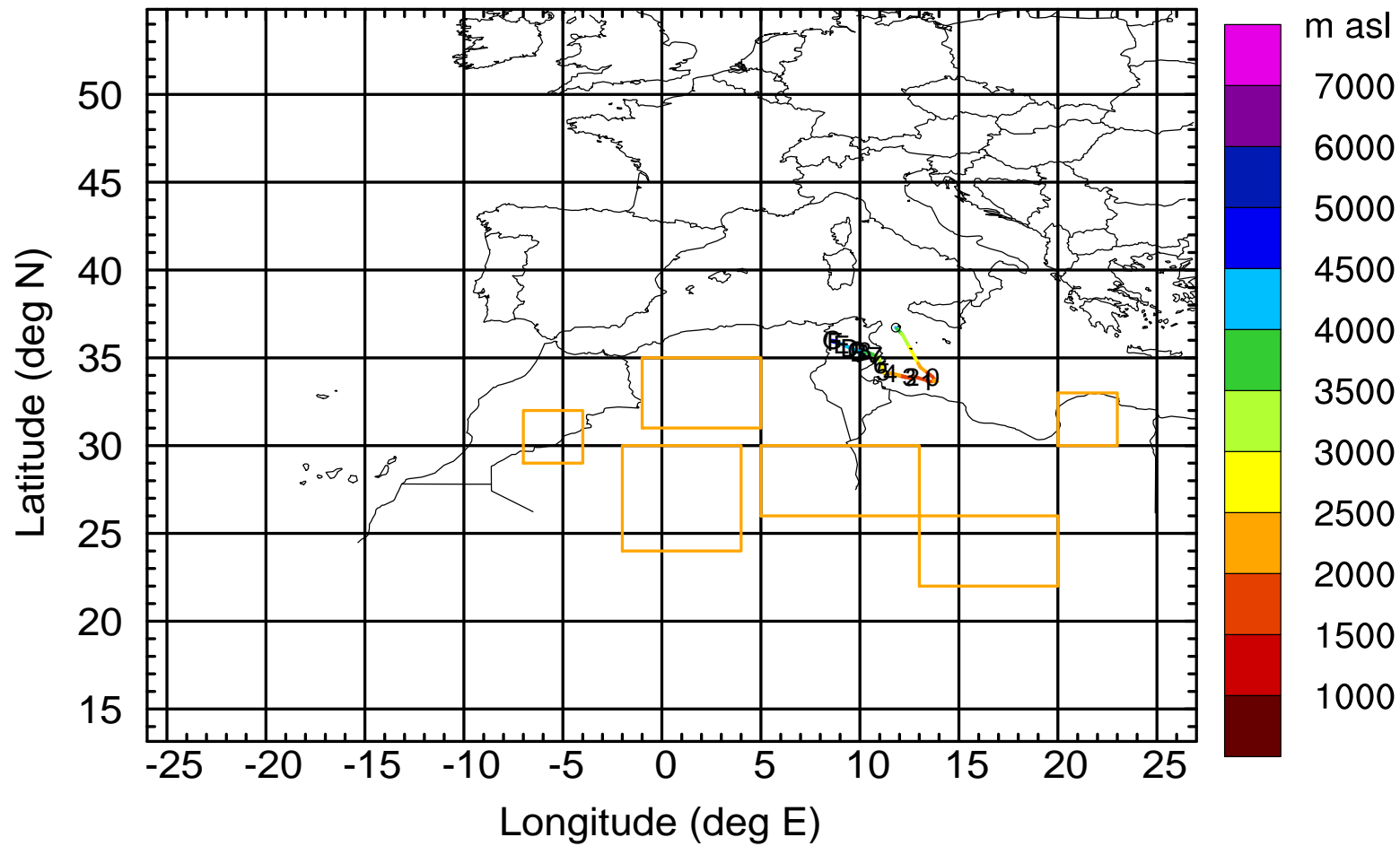
Level #13 of flight 170419b

BWD 20170419/17 -14H = 19/03 UTC



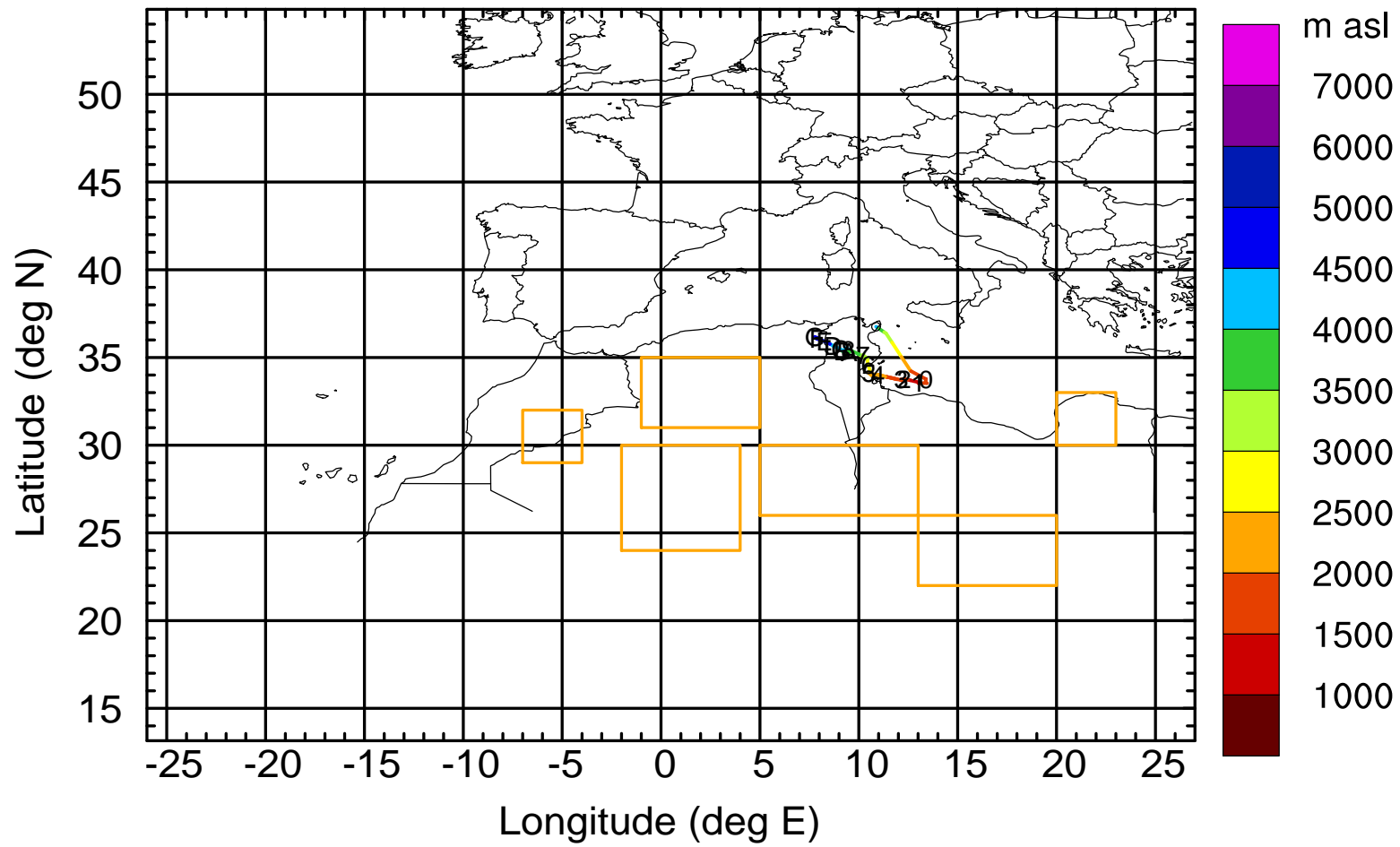
Level #13 of flight 170419b

BWD 20170419/17 -15H = 19/02 UTC



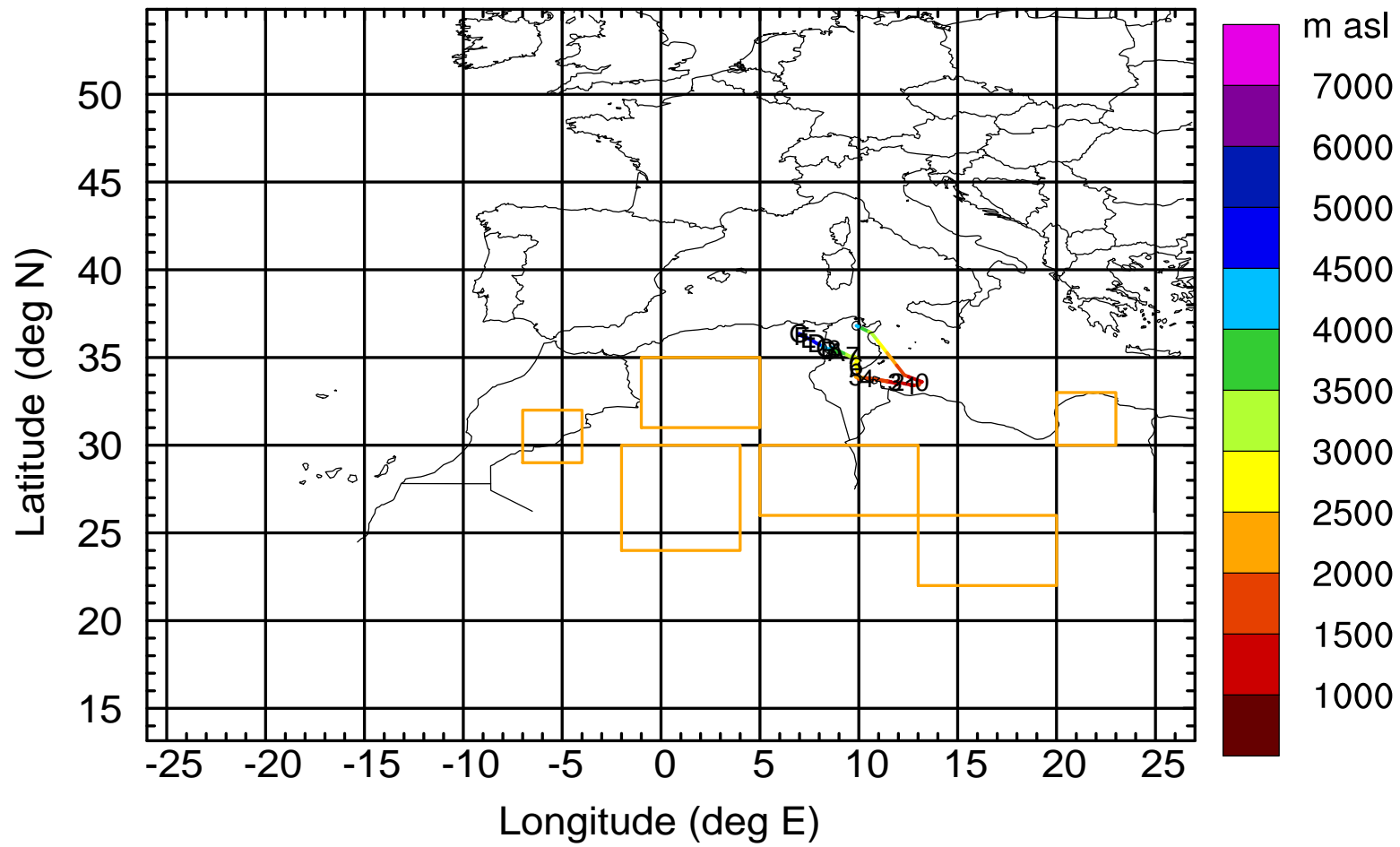
Level #13 of flight 170419b

BWD 20170419/17 -16H = 19/01 UTC



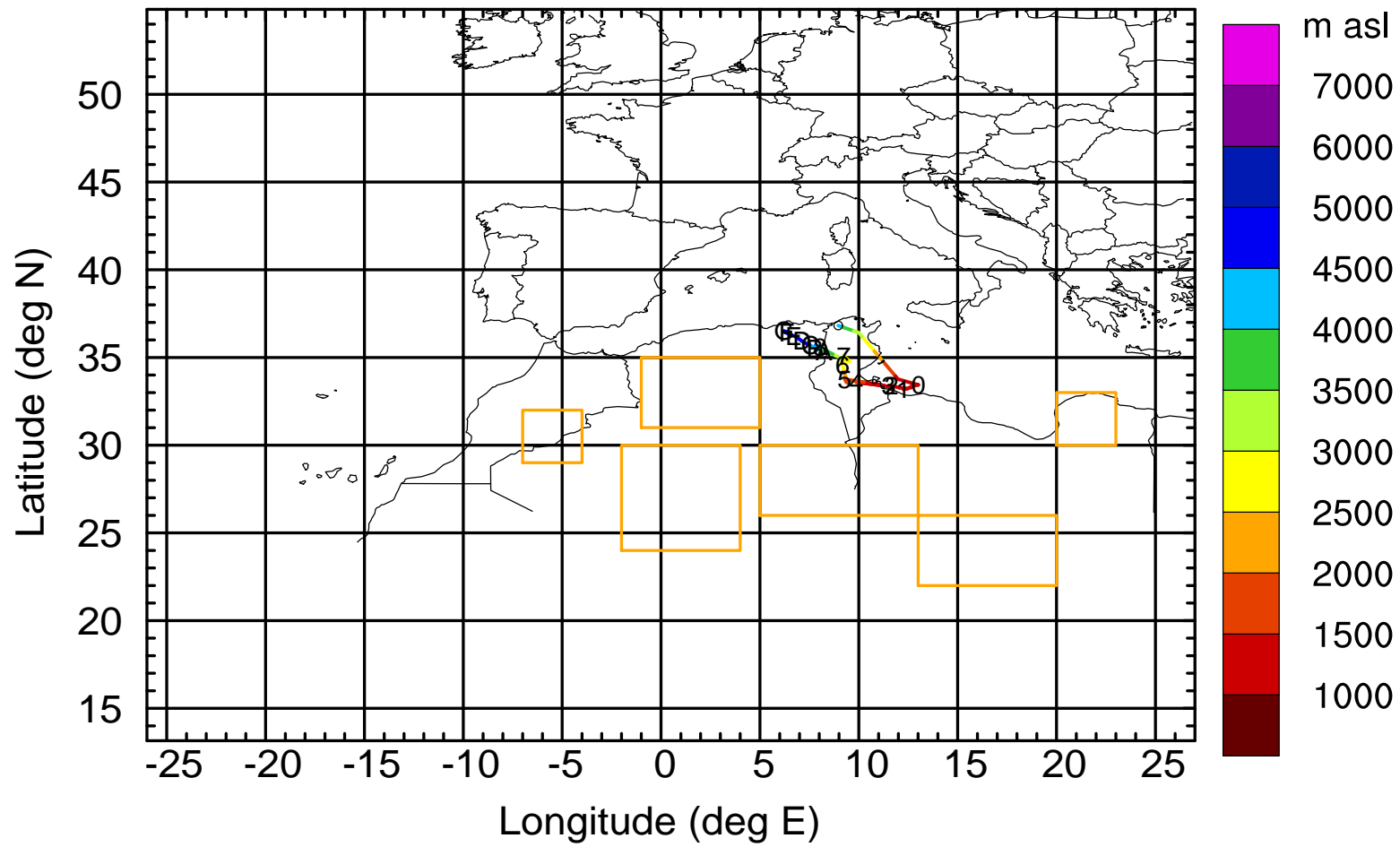
Level #13 of flight 170419b

BWD 20170419/17 -17H = 19/00 UTC



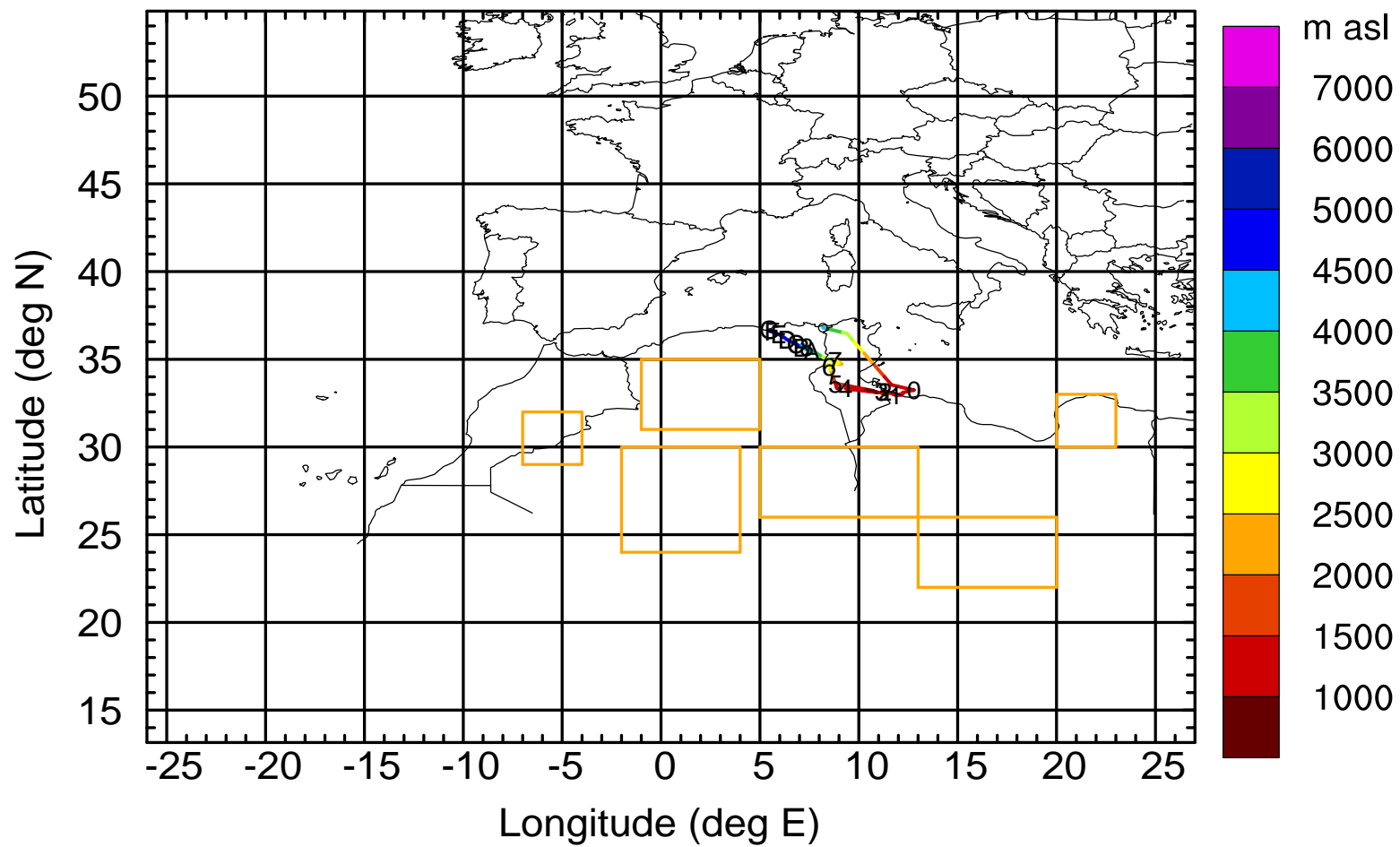
Level #13 of flight 170419b

BWD 20170419/17 -18H = 18/23 UTC



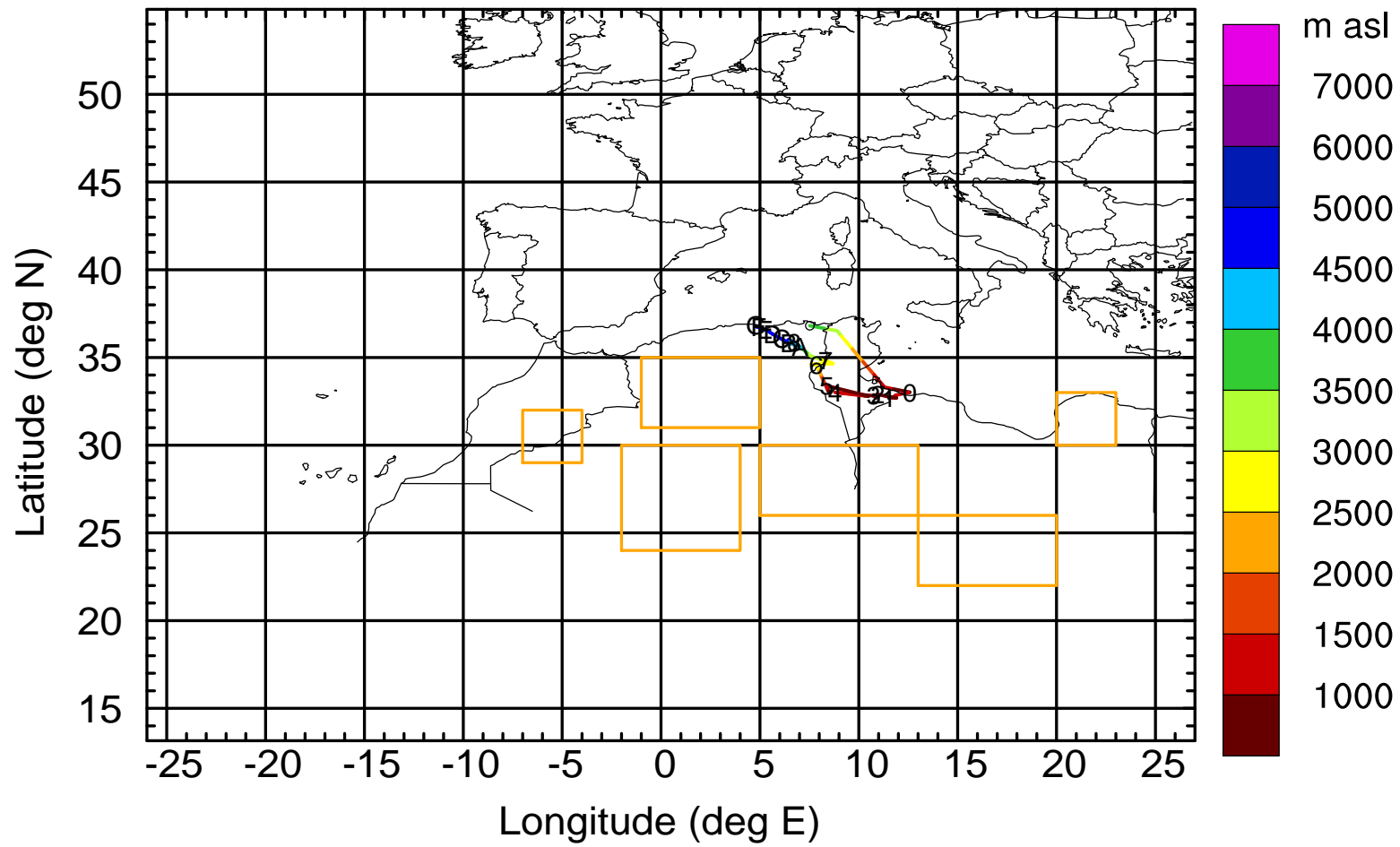
Level #13 of flight 170419b

BWD 20170419/17 -19H = 18/22 UTC



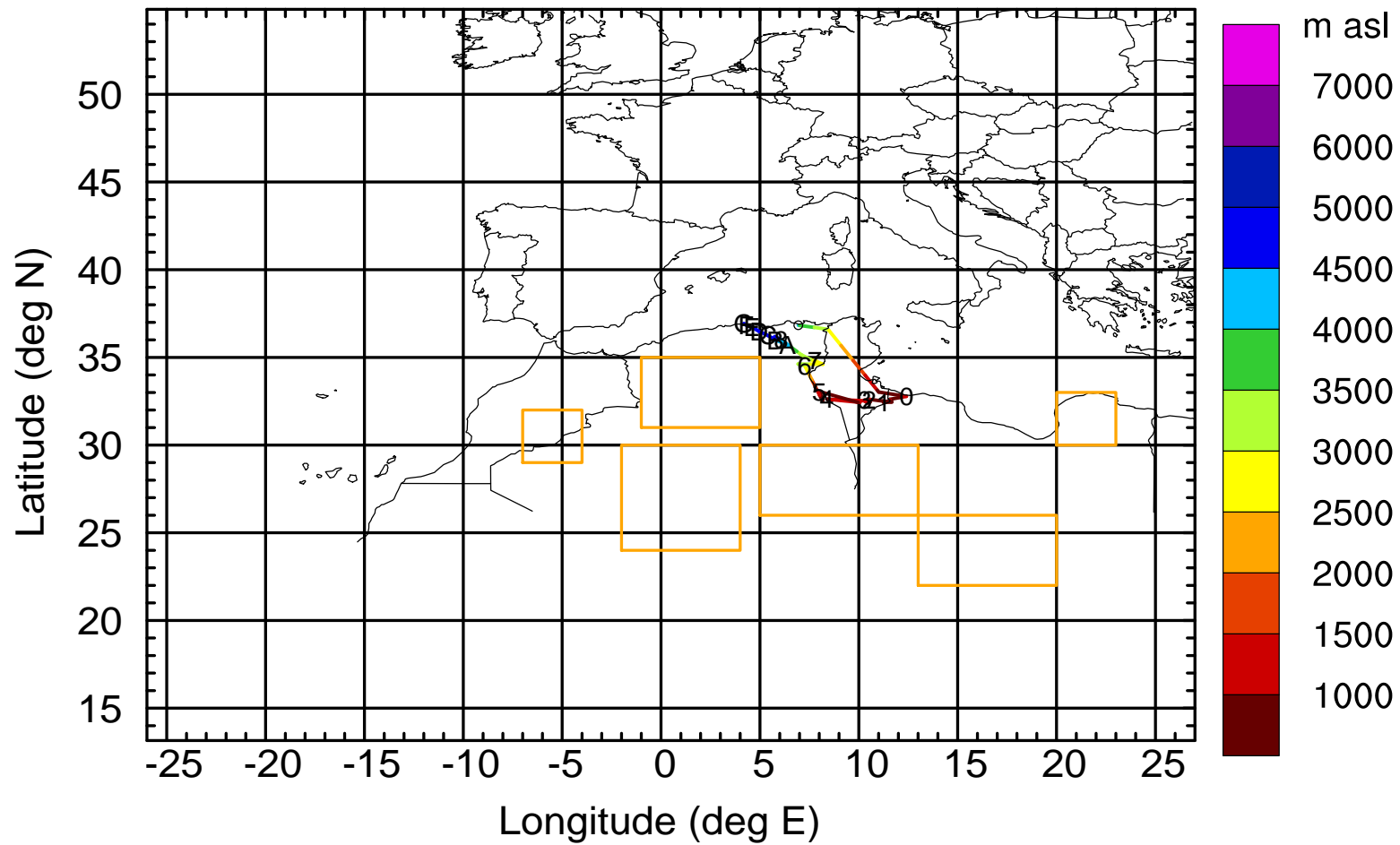
Level #13 of flight 170419b

BWD 20170419/17 -20H = 18/21 UTC



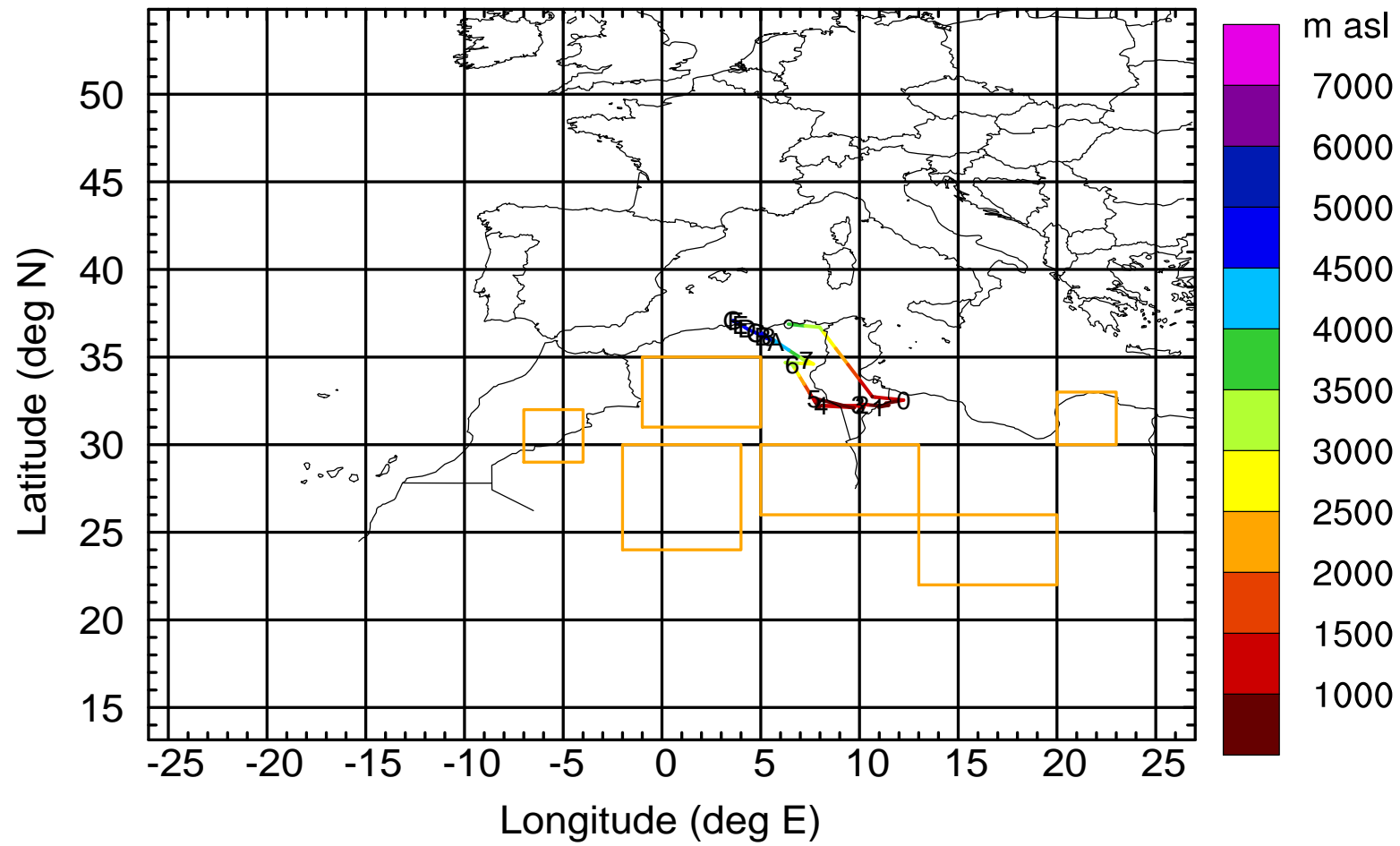
Level #13 of flight 170419b

BWD 20170419/17 -21H = 18/20 UTC



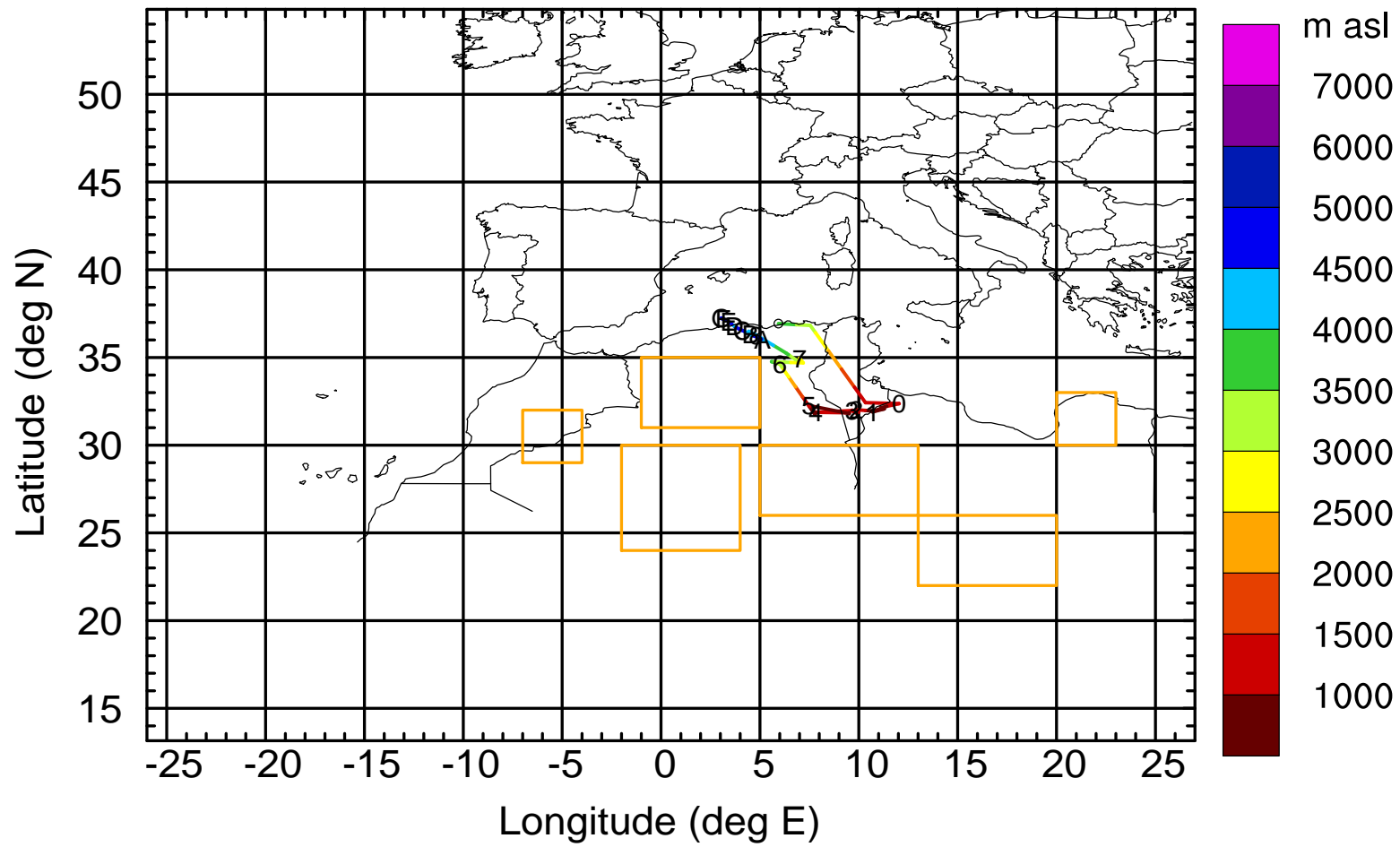
Level #13 of flight 170419b

BWD 20170419/17 -22H = 18/19 UTC



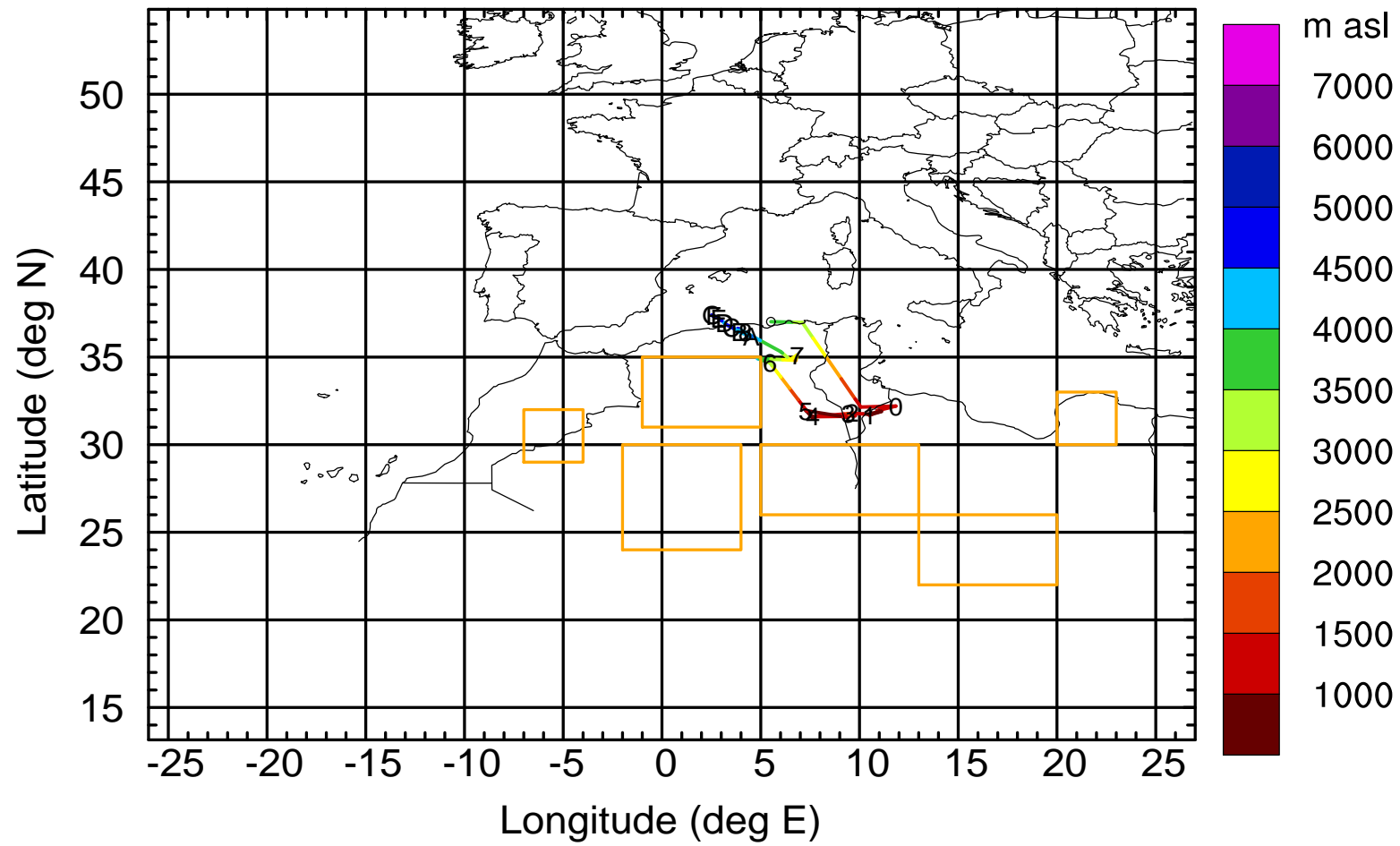
Level #13 of flight 170419b

BWD 20170419/17 -23H = 18/18 UTC



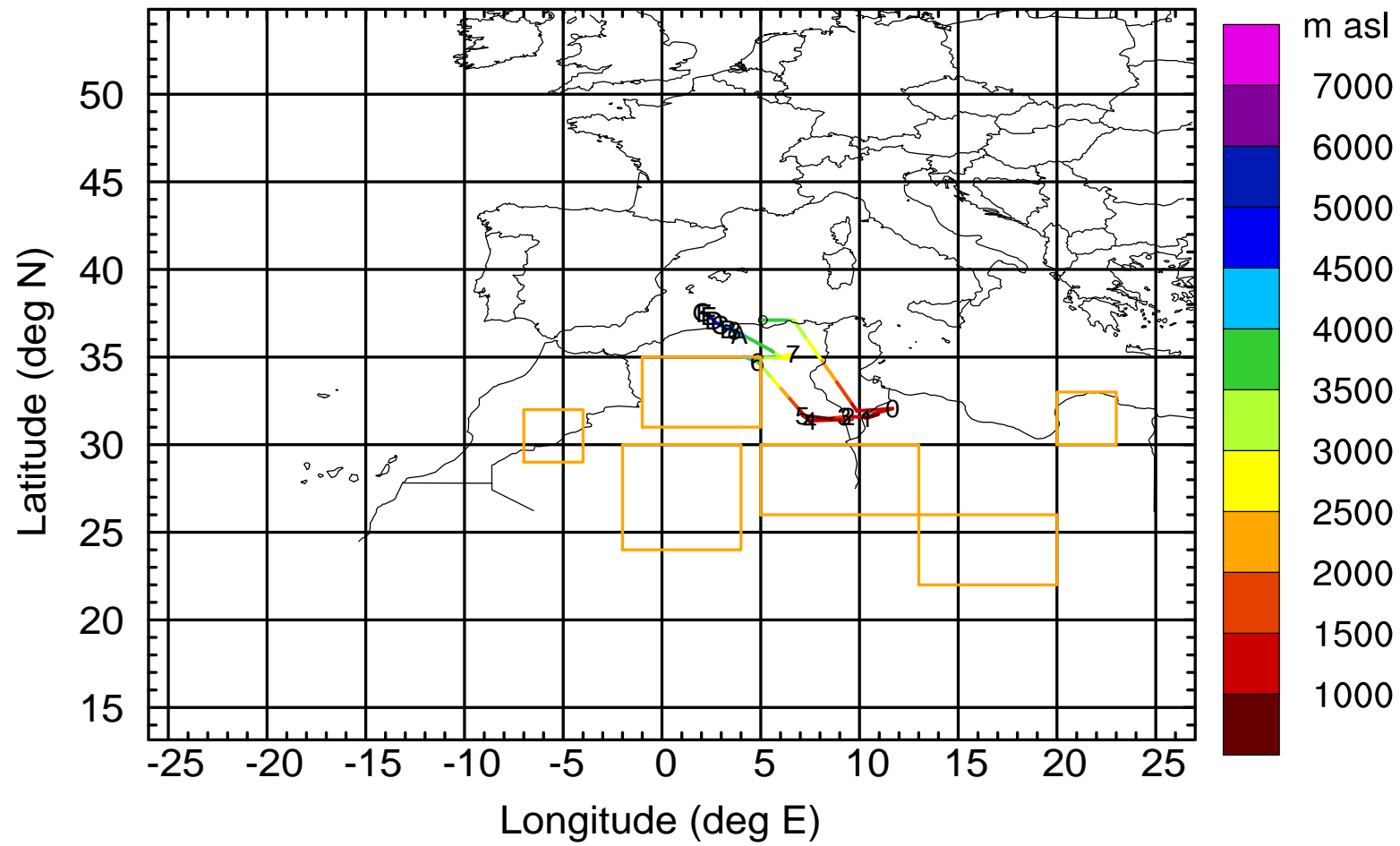
Level #13 of flight 170419b

BWD 20170419/17 -24H = 18/17 UTC



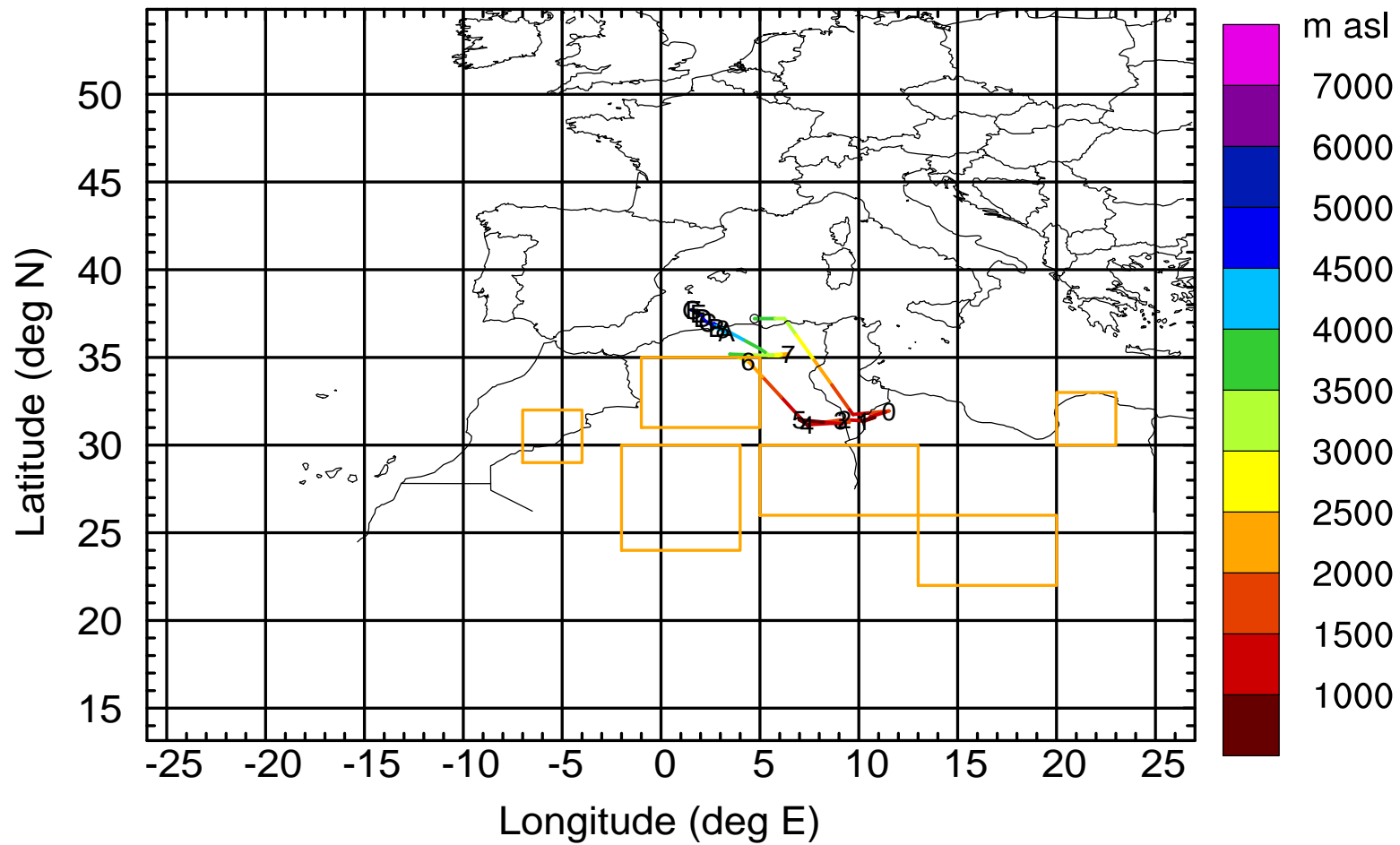
Level #13 of flight 170419b

BWD 20170419/17 -25H = 18/16 UTC



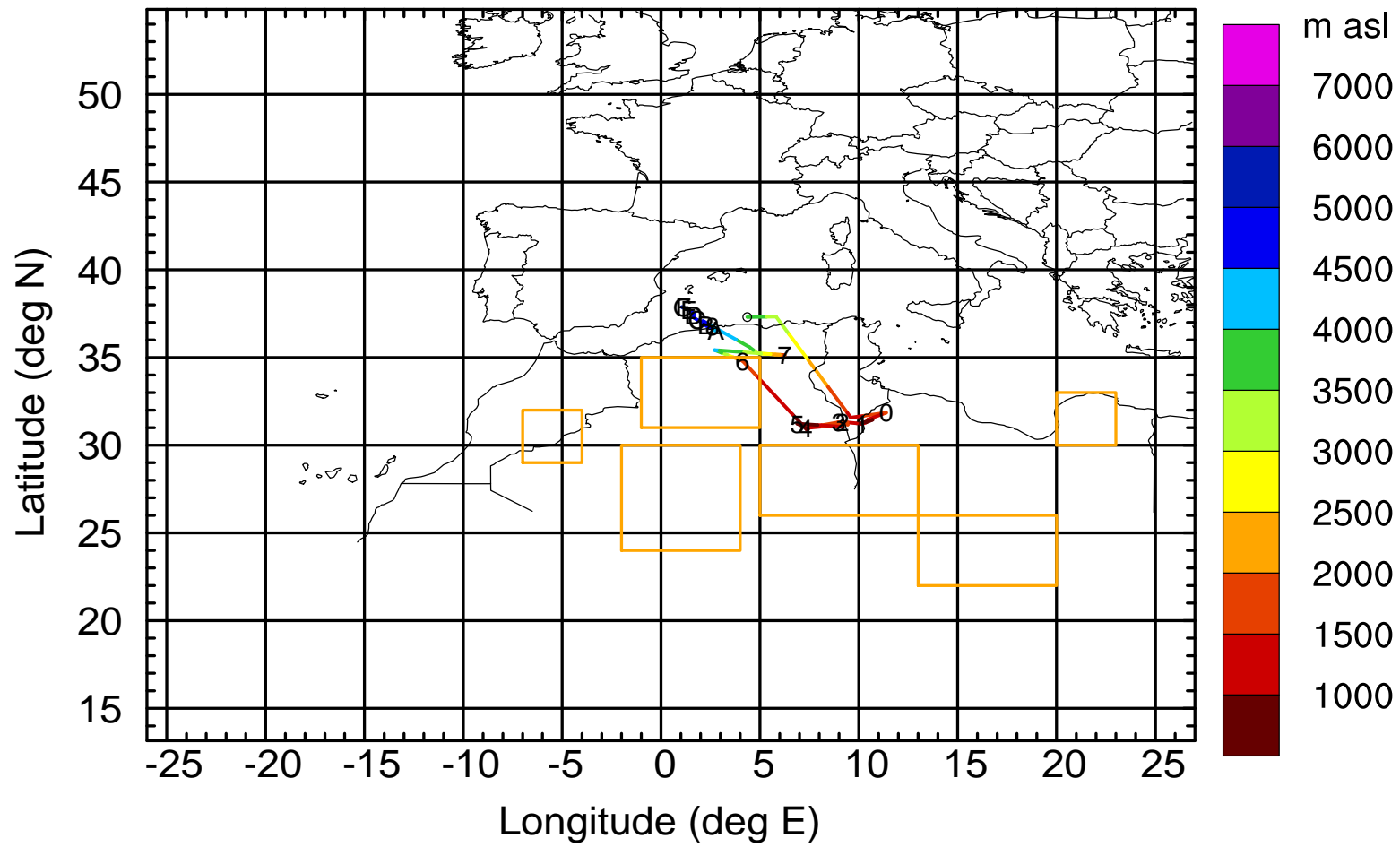
Level #13 of flight 170419b

BWD 20170419/17 -26H = 18/15 UTC



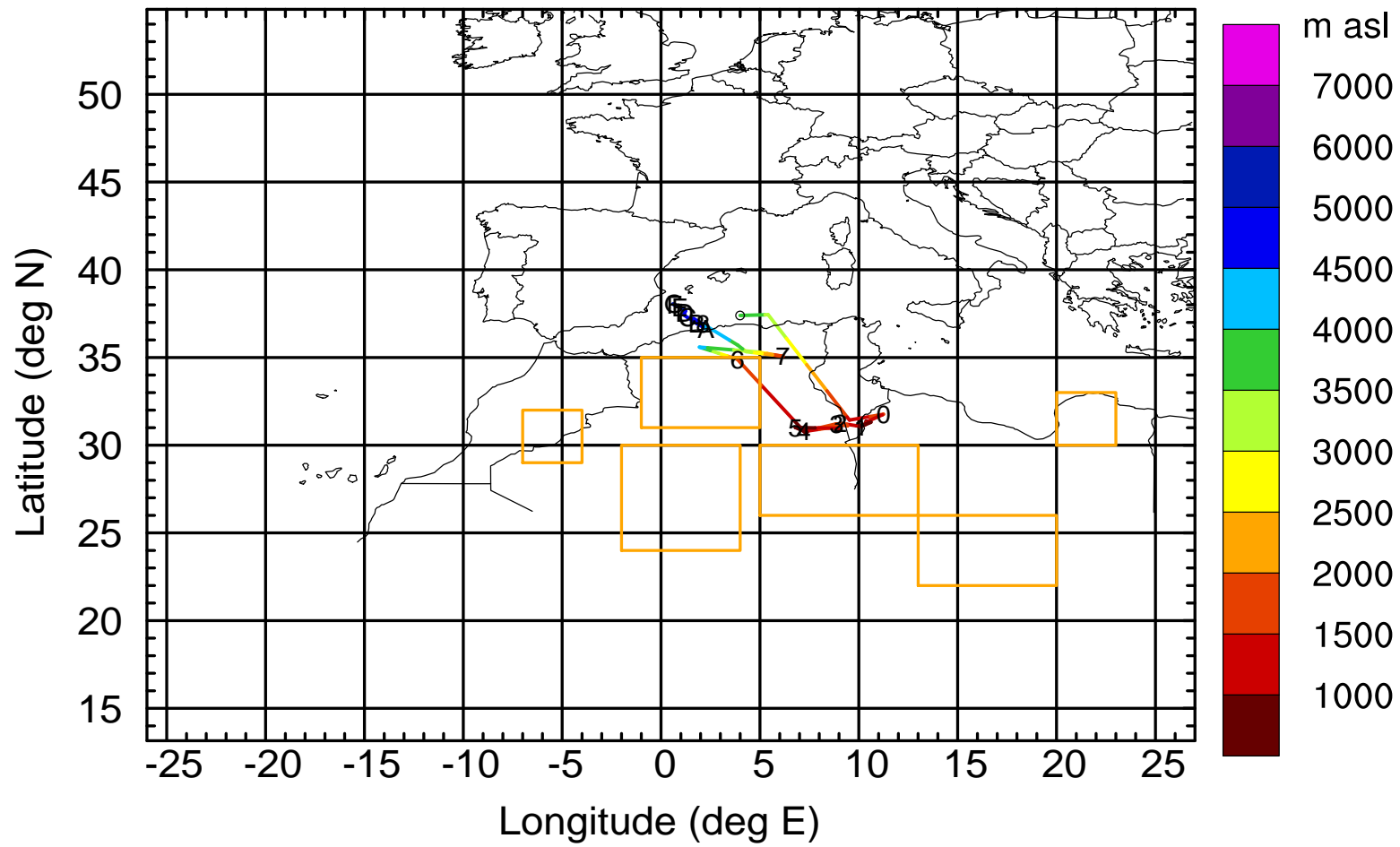
Level #13 of flight 170419b

BWD 20170419/17 -27H = 18/14 UTC



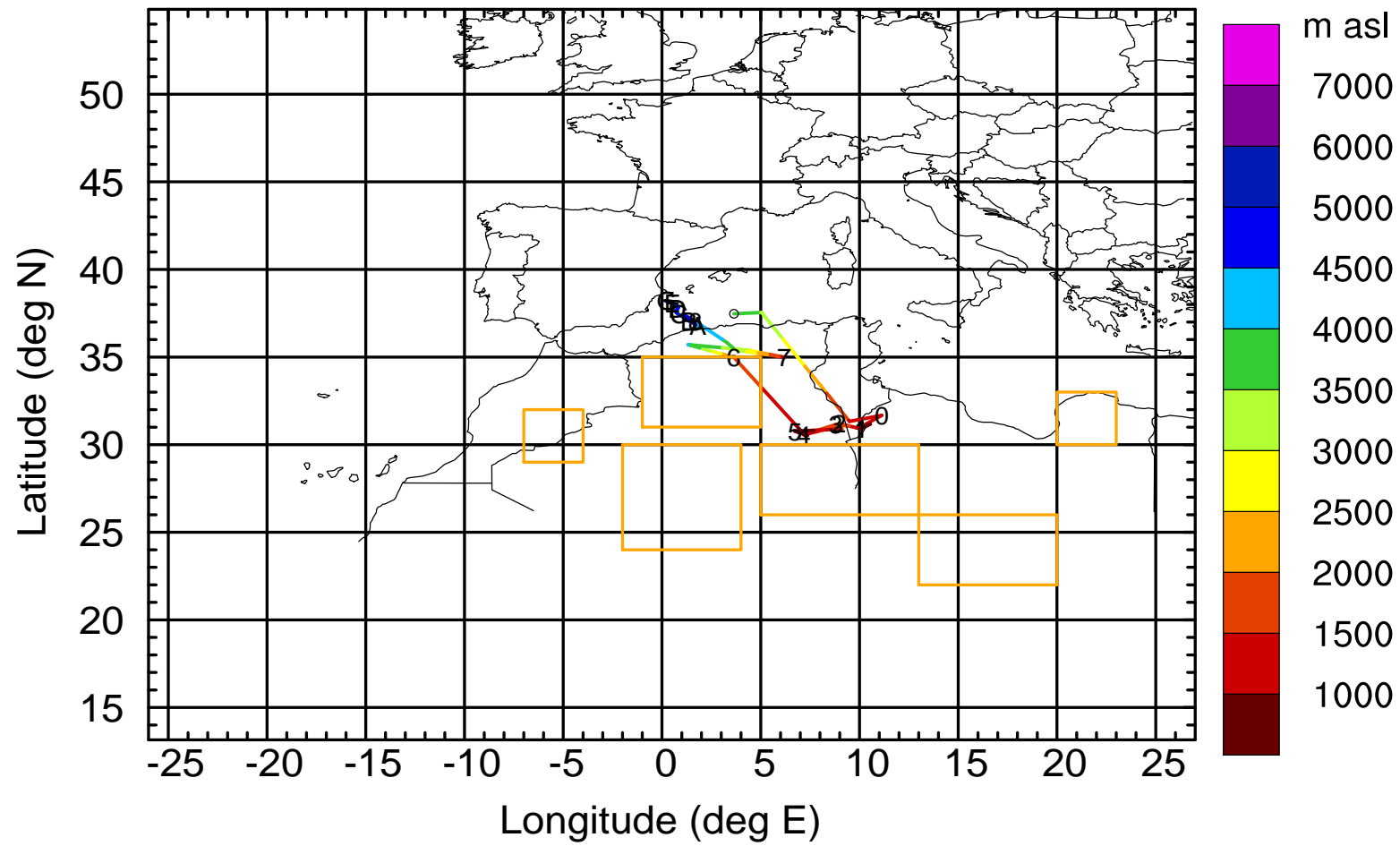
Level #13 of flight 170419b

BWD 20170419/17 -28H = 18/13 UTC



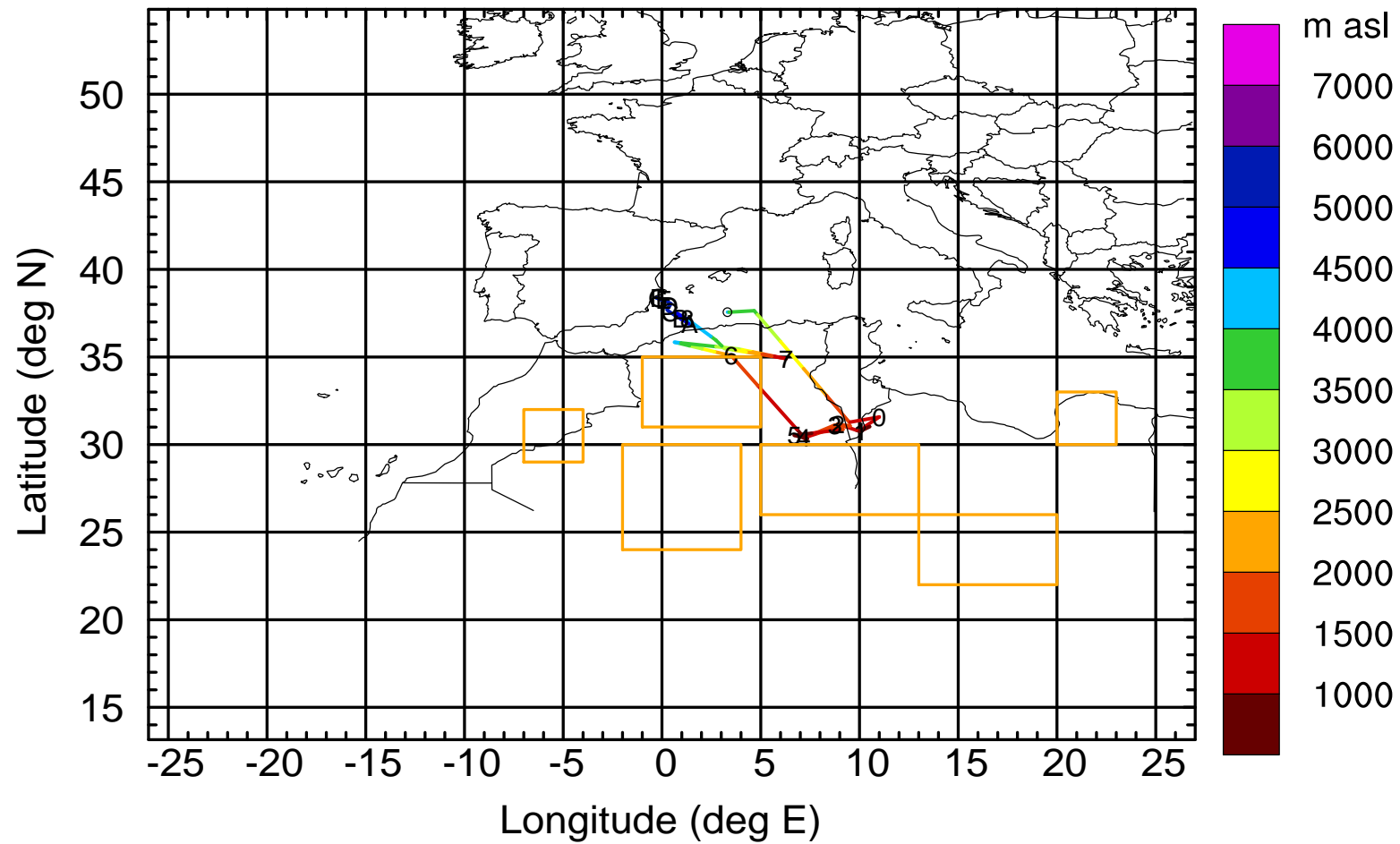
Level #13 of flight 170419b

BWD 20170419/17 -29H = 18/12 UTC



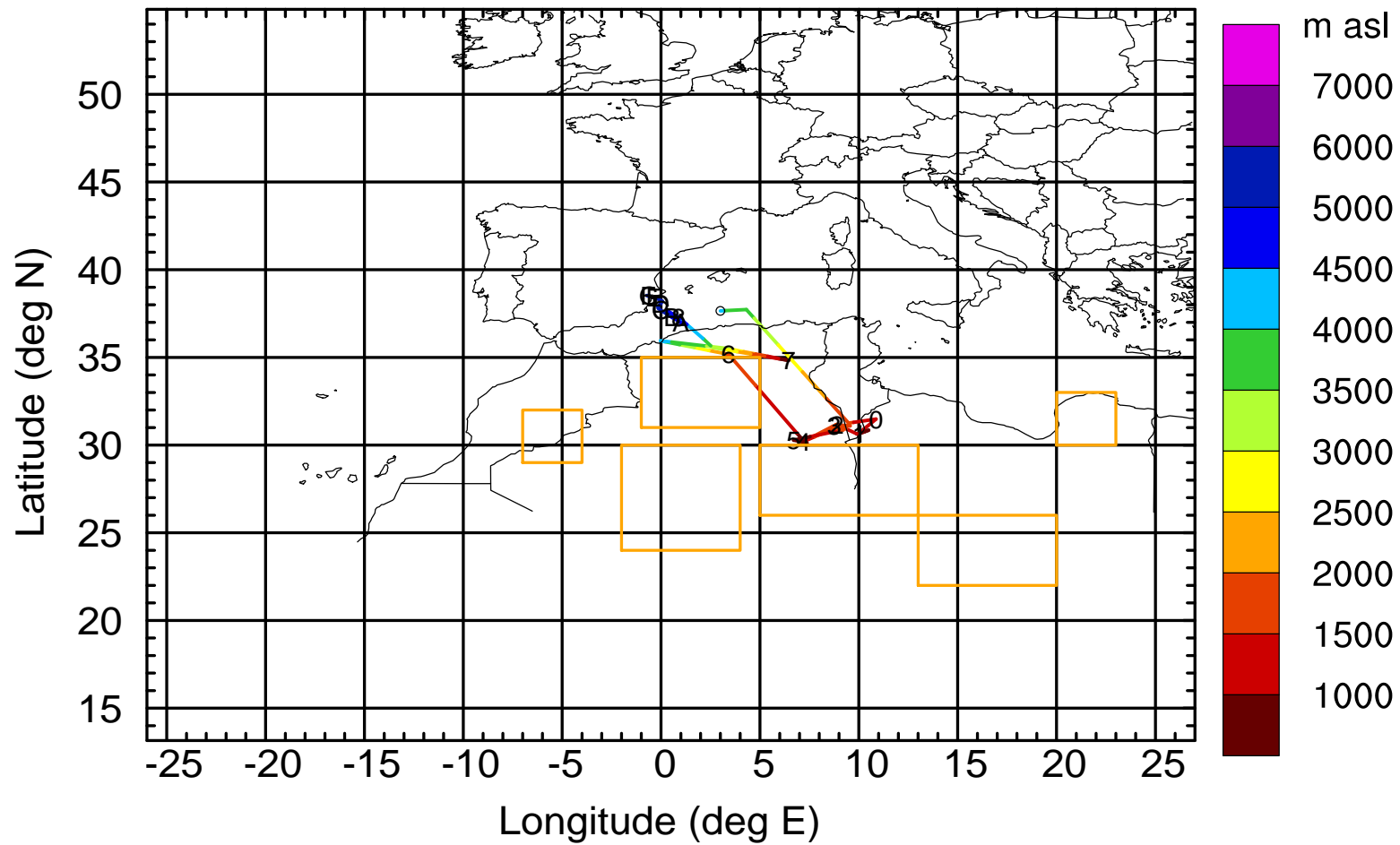
Level #13 of flight 170419b

BWD 20170419/17 -30H = 18/11 UTC



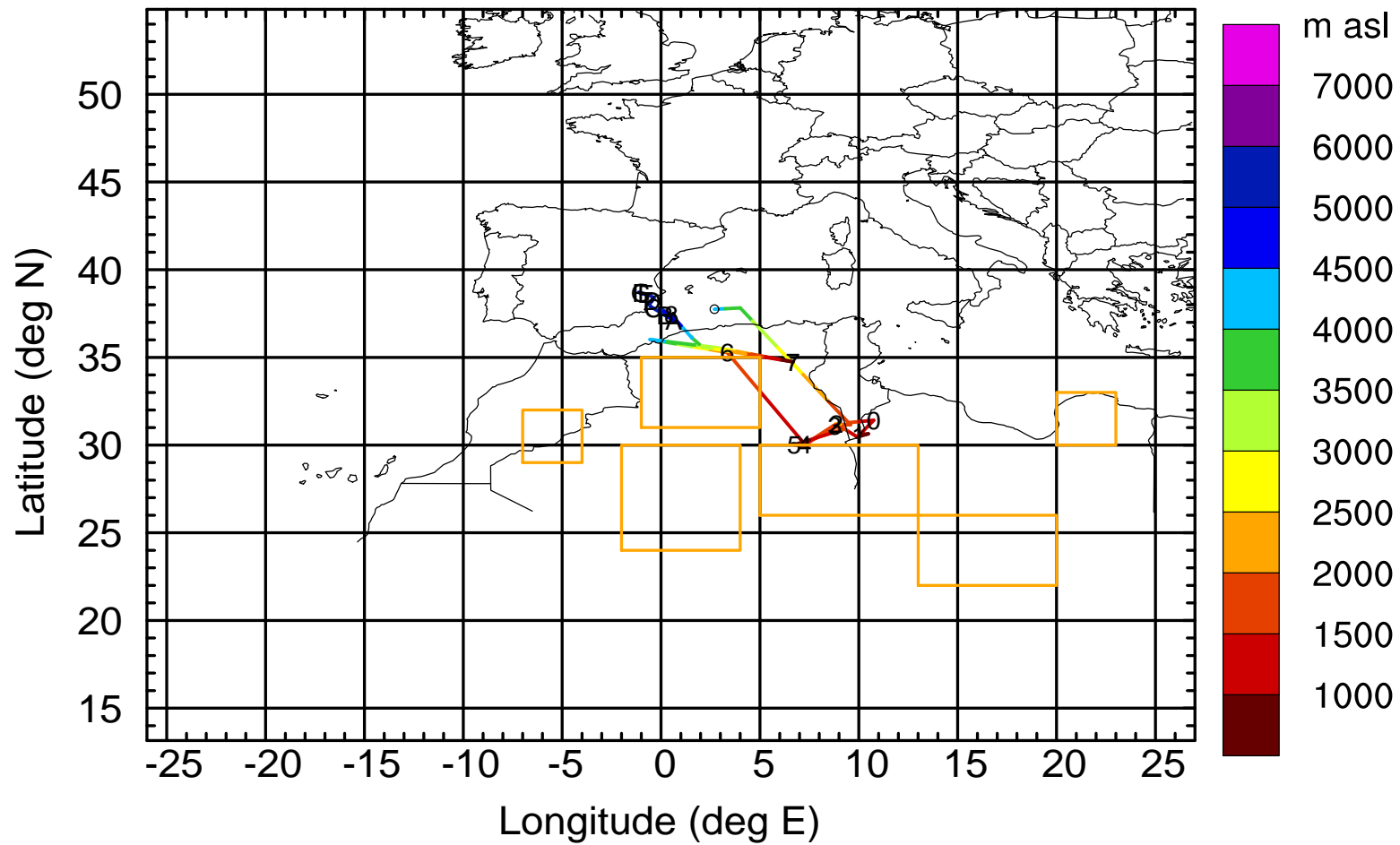
Level #13 of flight 170419b

BWD 20170419/17 -31H = 18/10 UTC



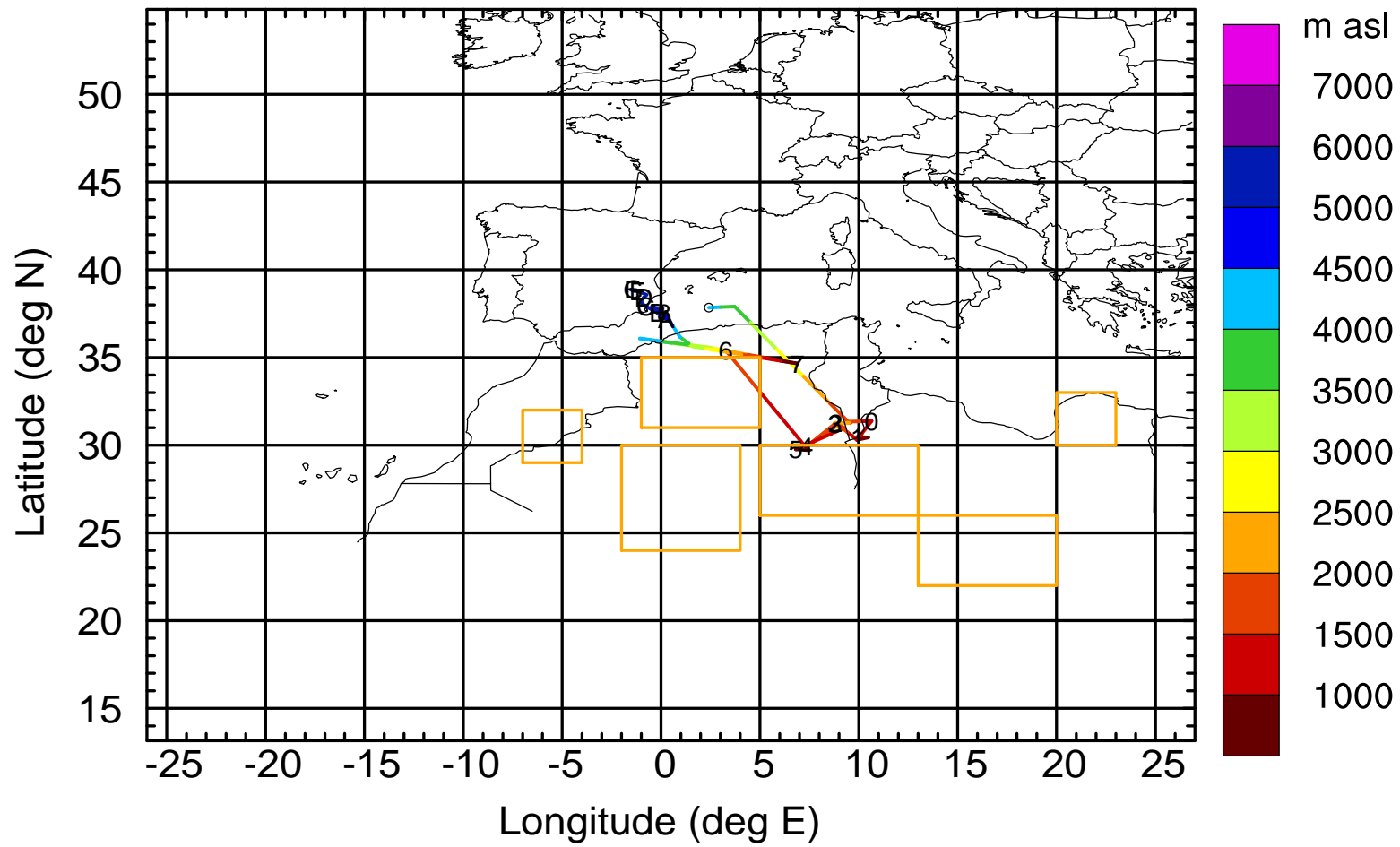
Level #13 of flight 170419b

BWD 20170419/17 -32H = 18/09 UTC



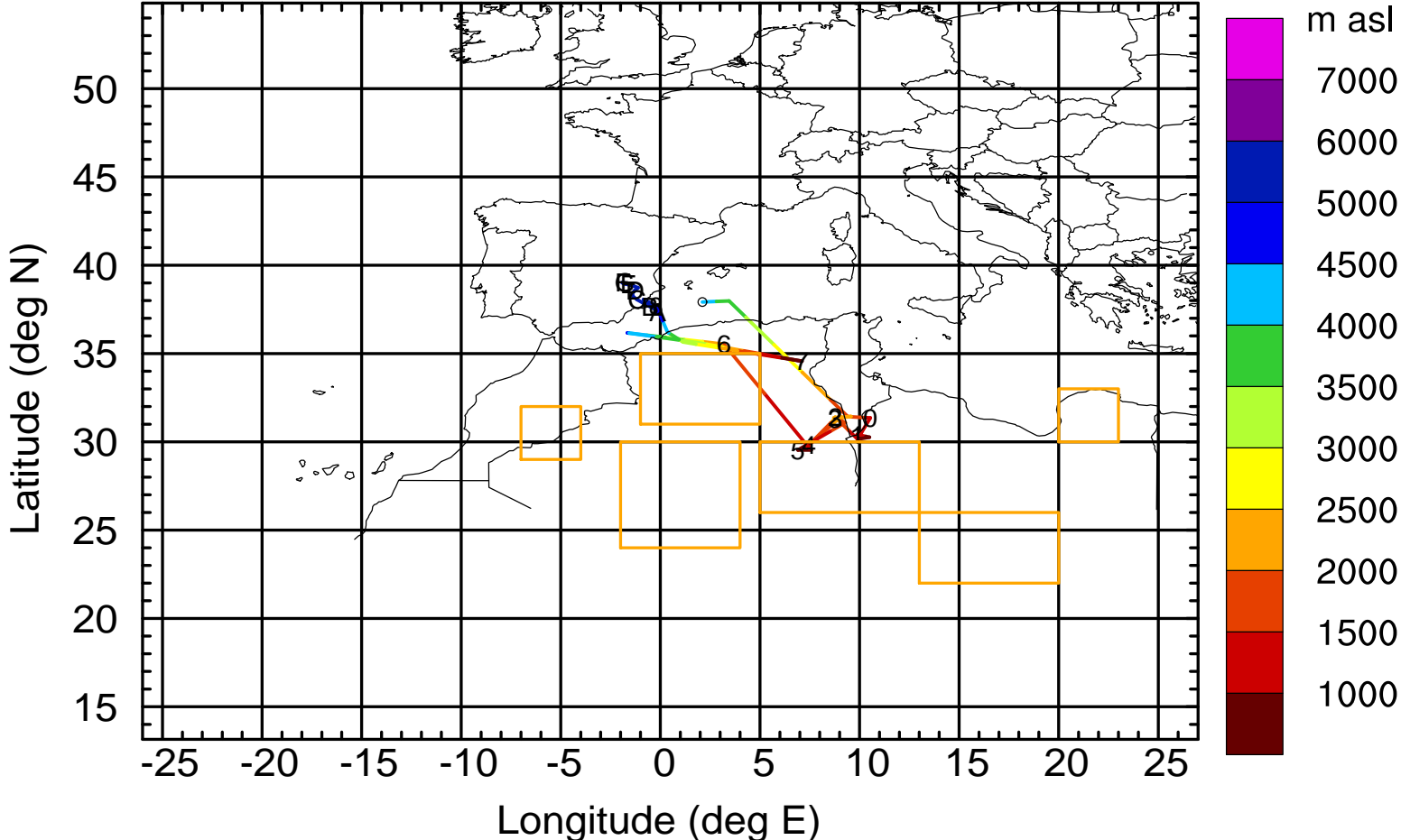
Level #13 of flight 170419b

BWD 20170419/17 -33H = 18/08 UTC



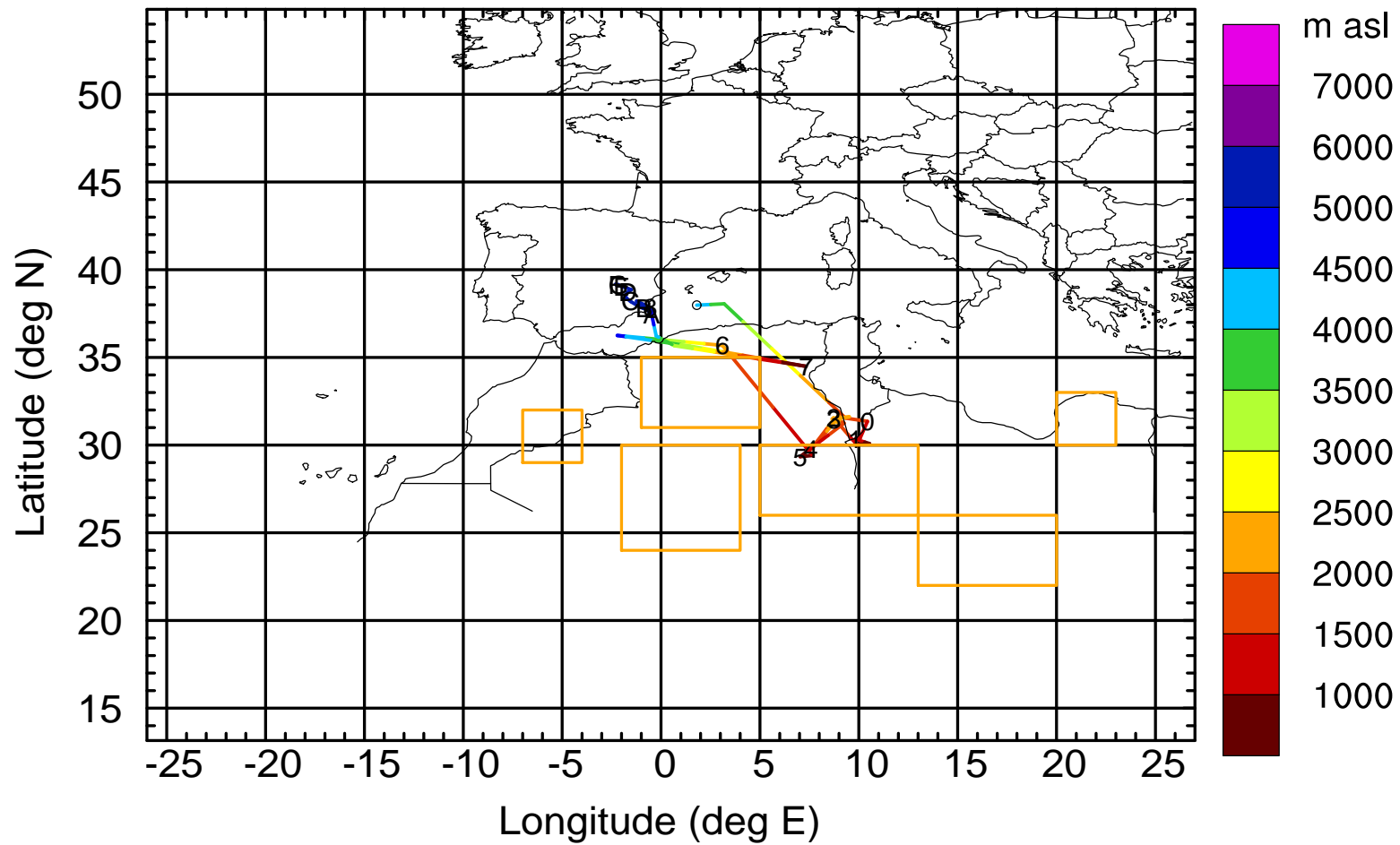
Level #13 of flight 170419b

BWD 20170419/17 -34H = 18/07 UTC



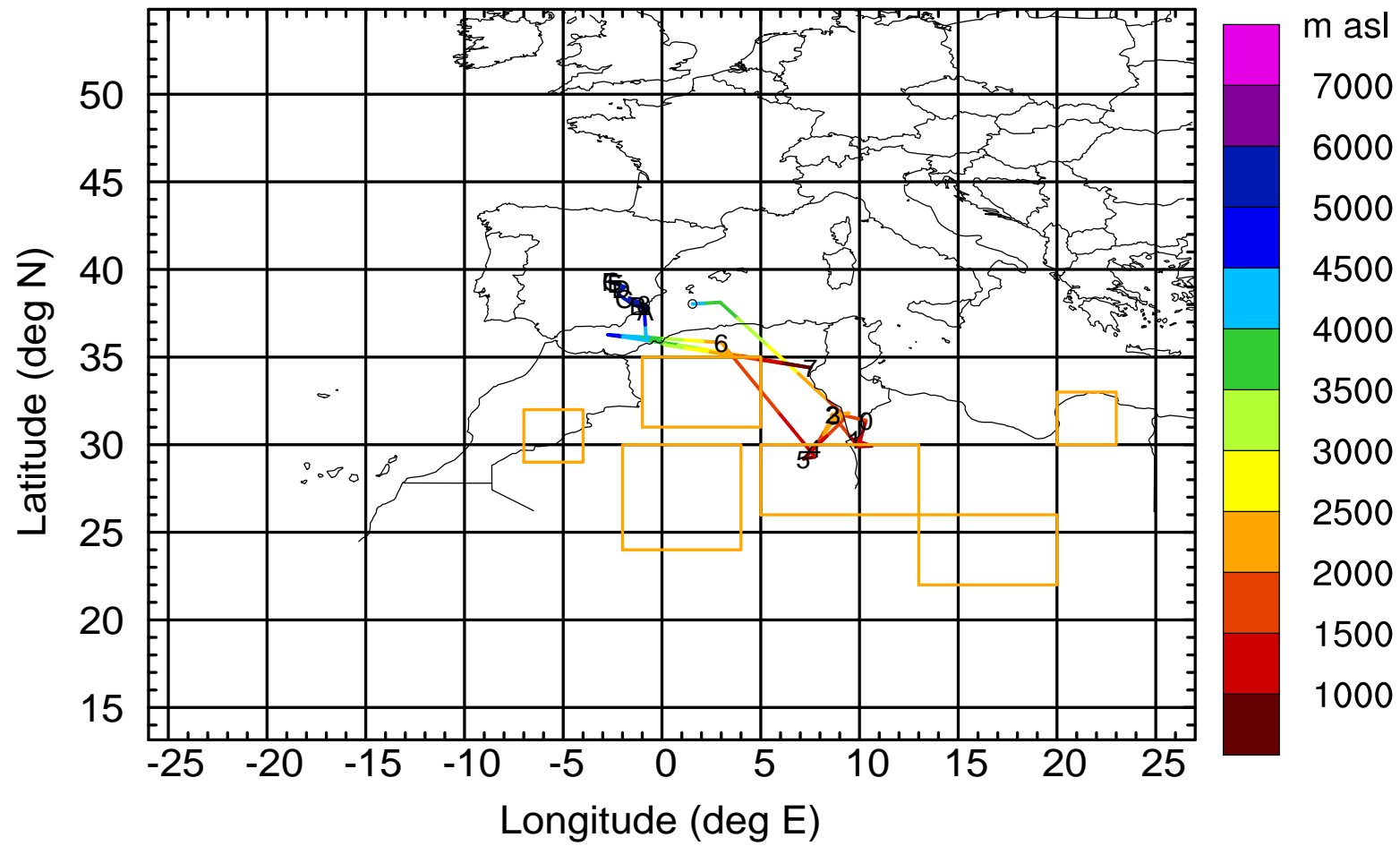
Level #13 of flight 170419b

BWD 20170419/17 -35H = 18/06 UTC



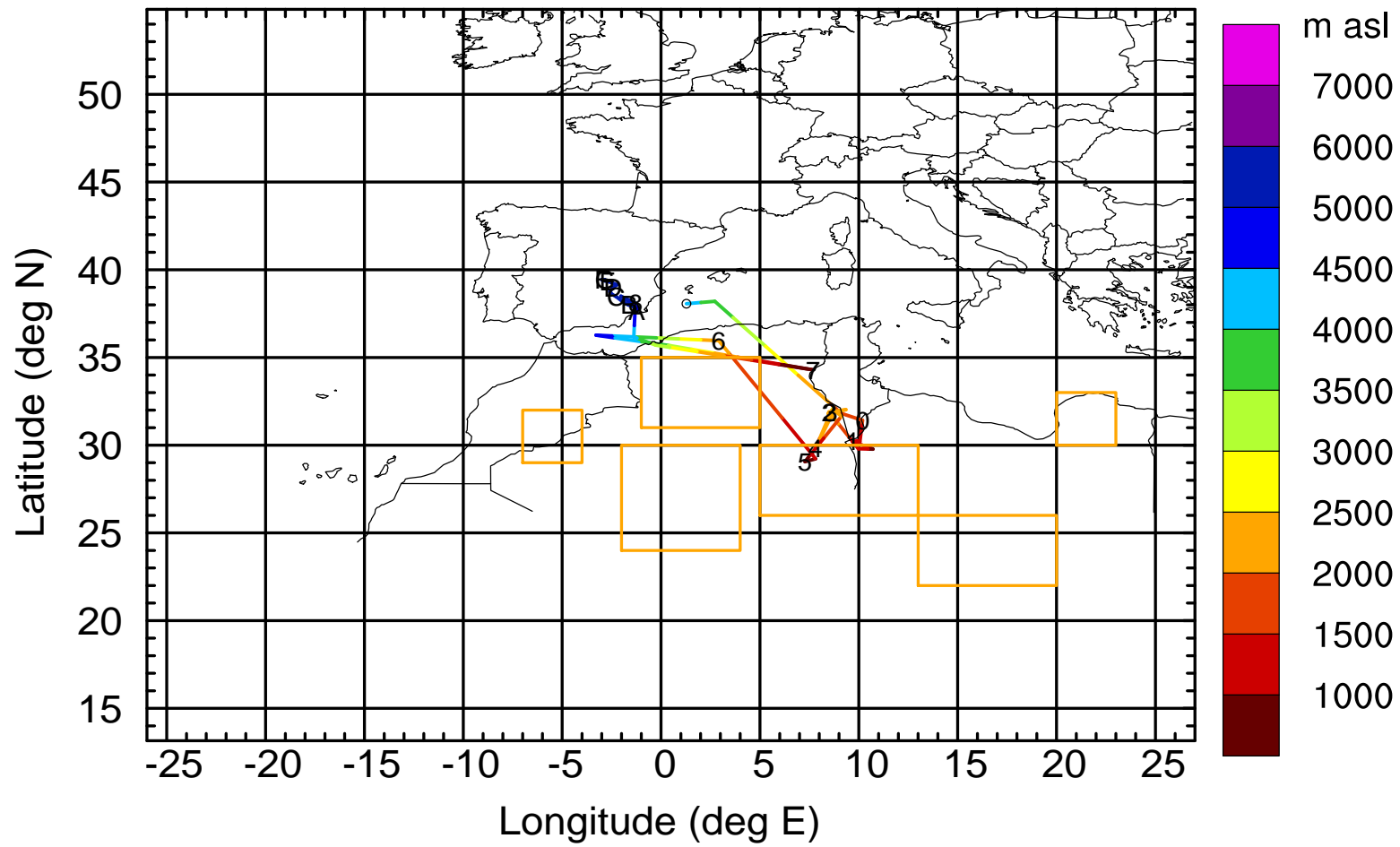
Level #13 of flight 170419b

BWD 20170419/17 -36H = 18/05 UTC



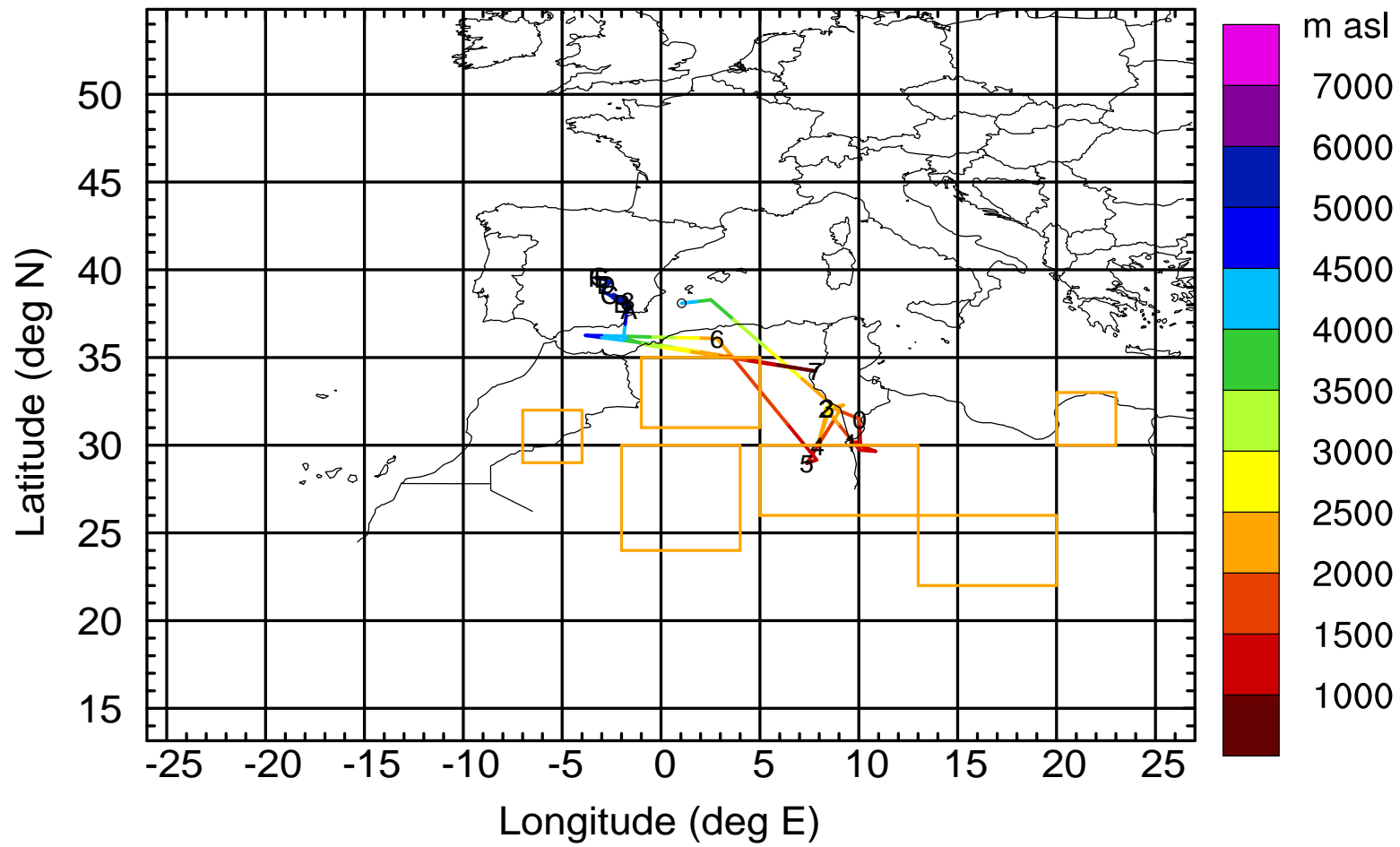
Level #13 of flight 170419b

BWD 20170419/17 -37H = 18/04 UTC



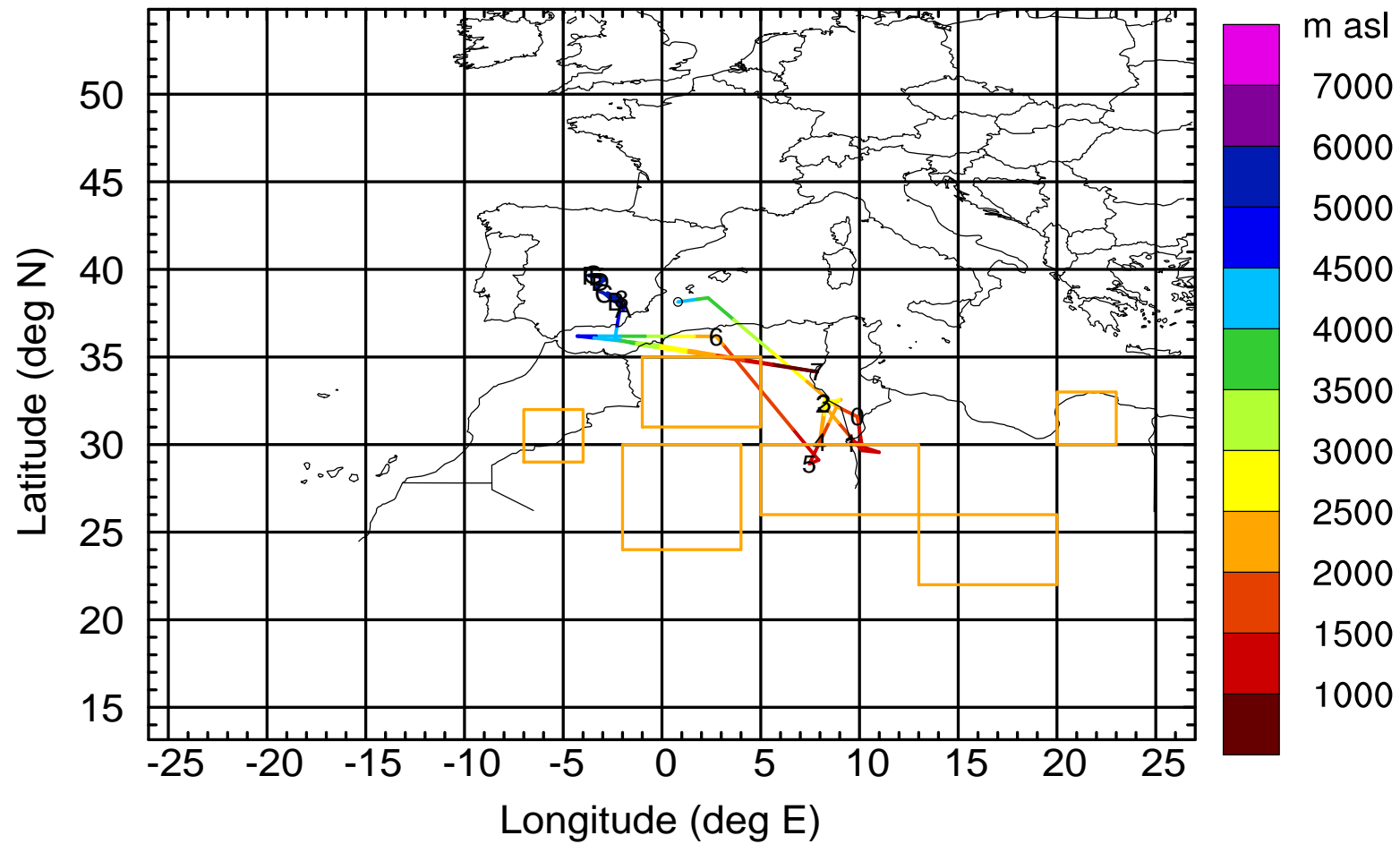
Level #13 of flight 170419b

BWD 20170419/17 -38H = 18/03 UTC



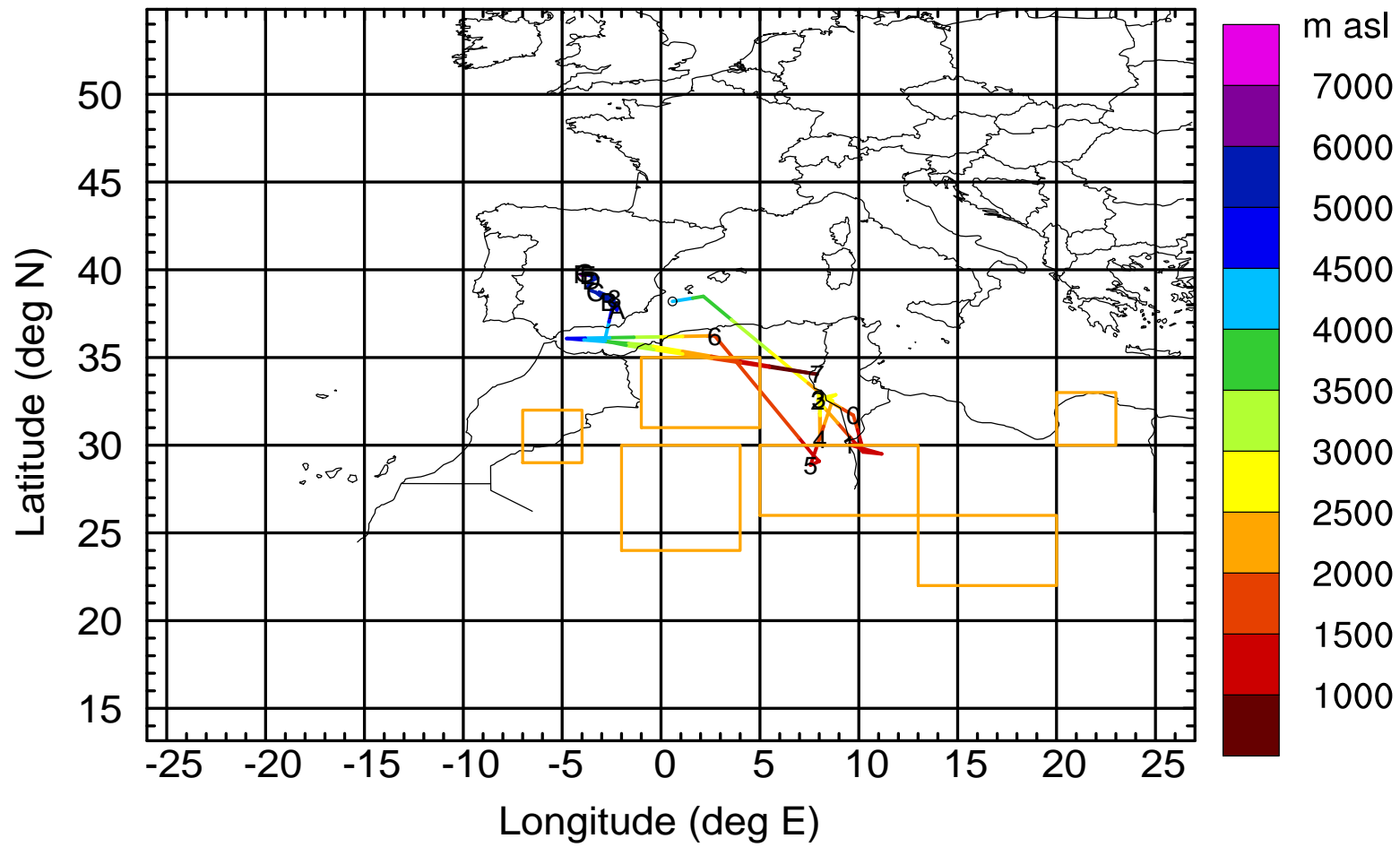
Level #13 of flight 170419b

BWD 20170419/17 -39H = 18/02 UTC



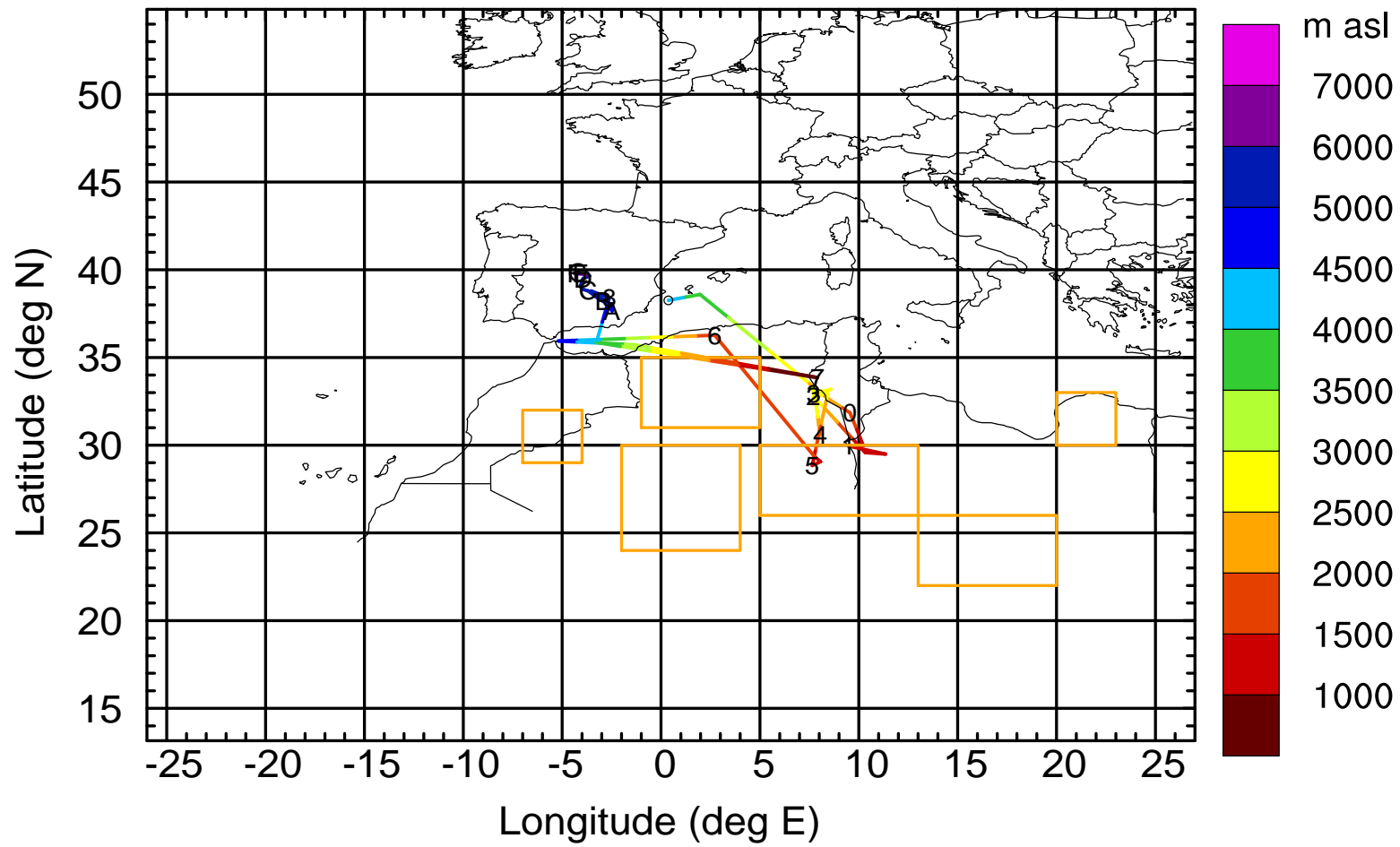
Level #13 of flight 170419b

BWD 20170419/17 -40H = 18/01 UTC



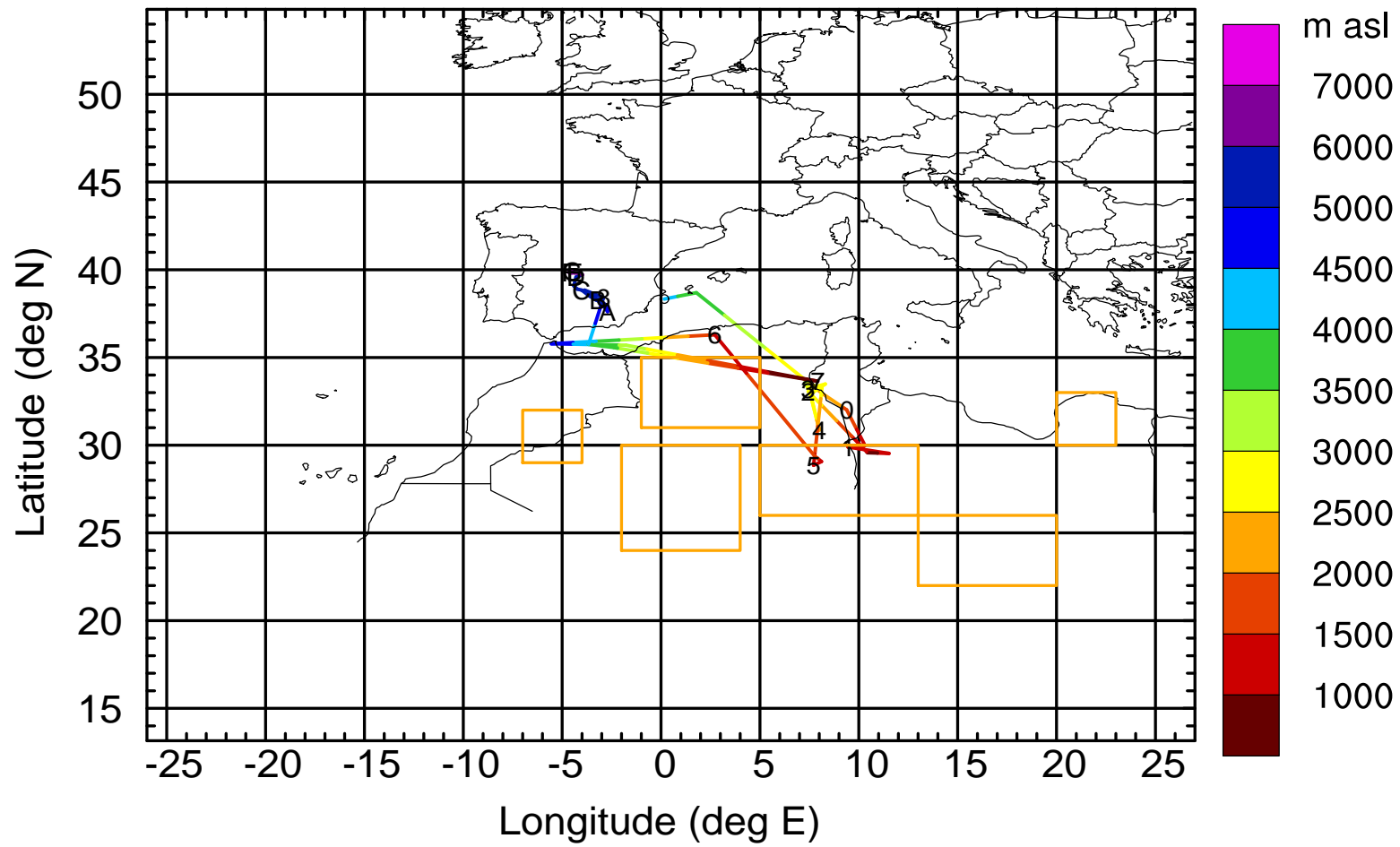
Level #13 of flight 170419b

BWD 20170419/17 -41H = 18/00 UTC



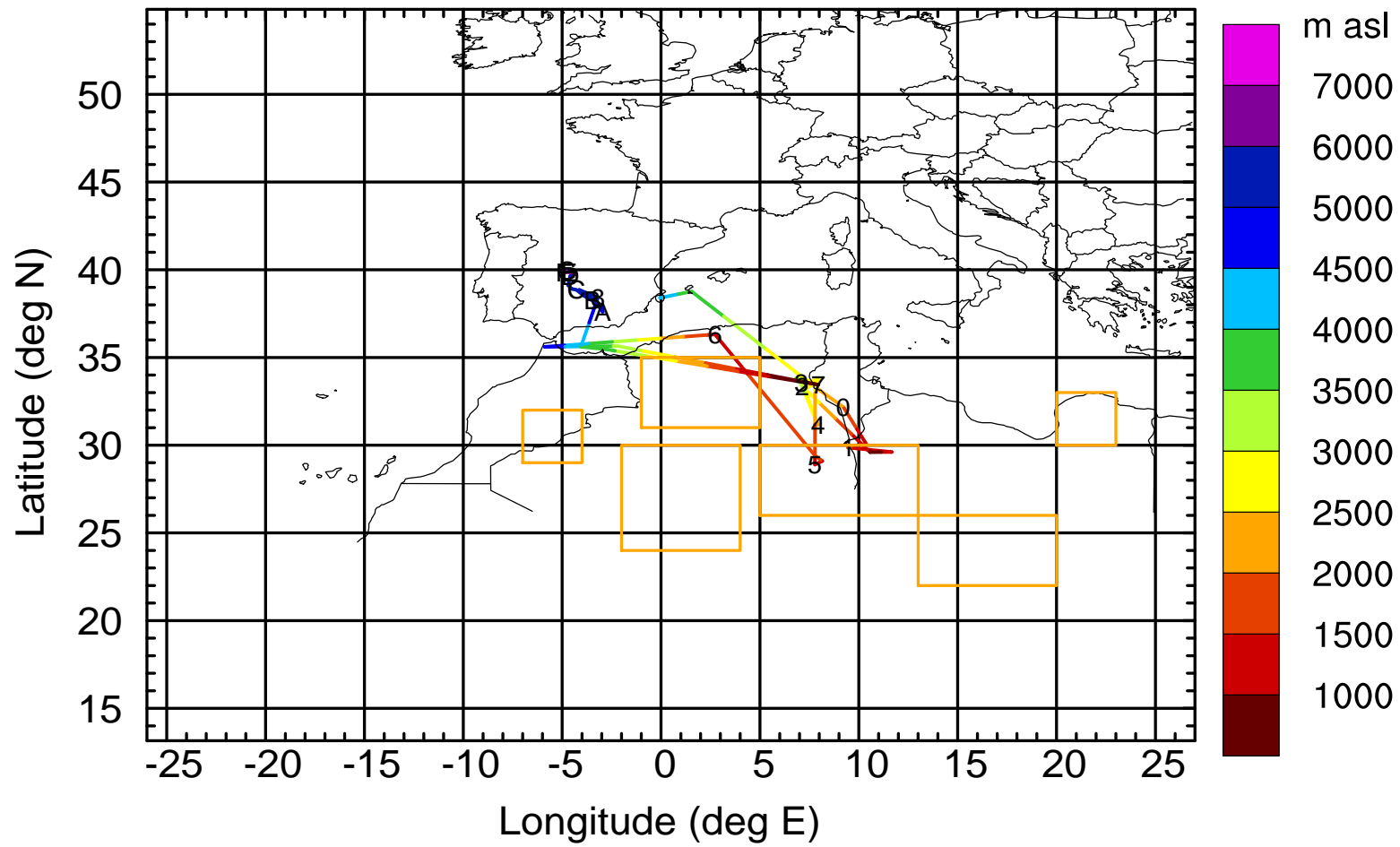
Level #13 of flight 170419b

BWD 20170419/17 -42H = 17/23 UTC



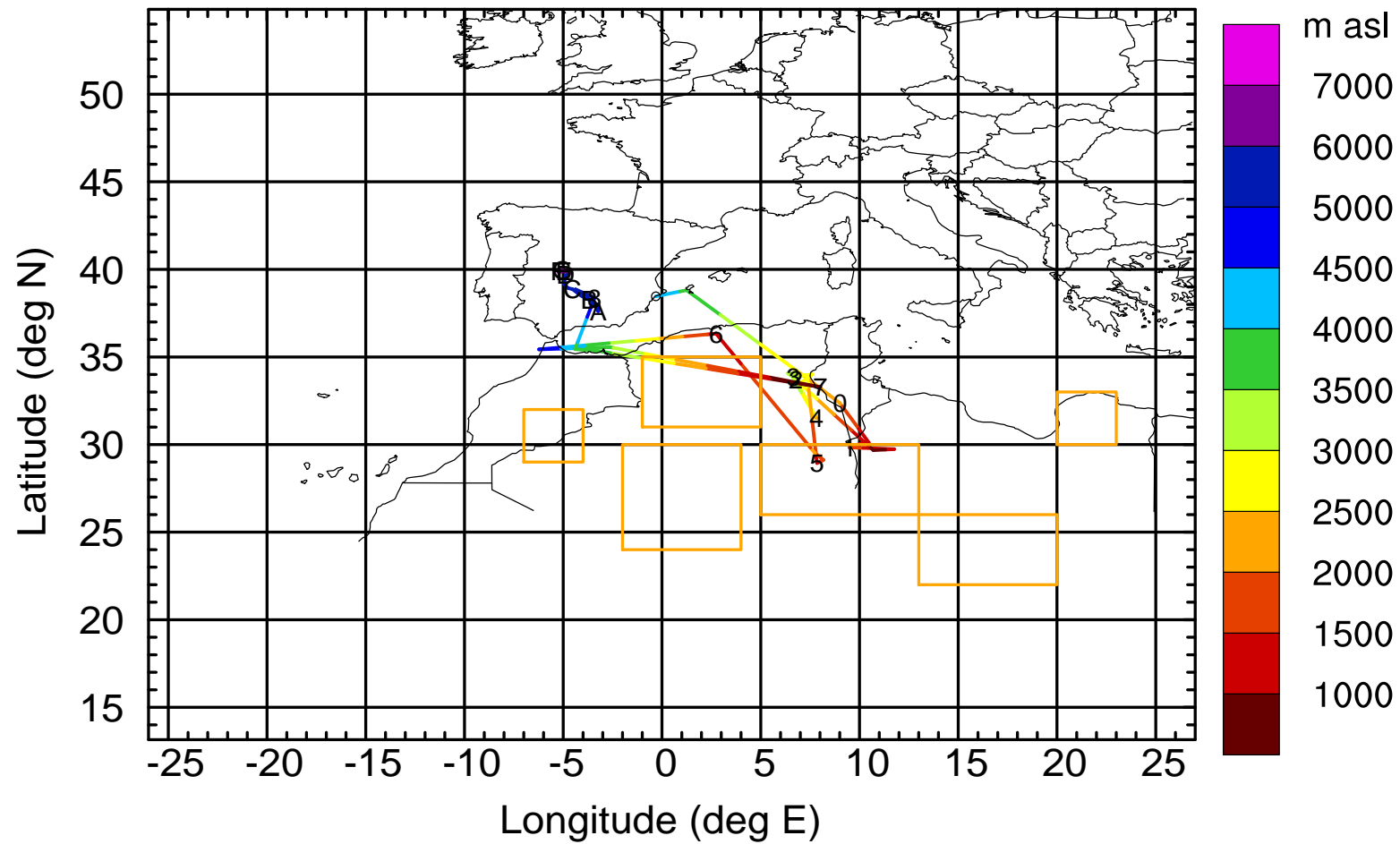
Level #13 of flight 170419b

BWD 20170419/17 -43H = 17/22 UTC



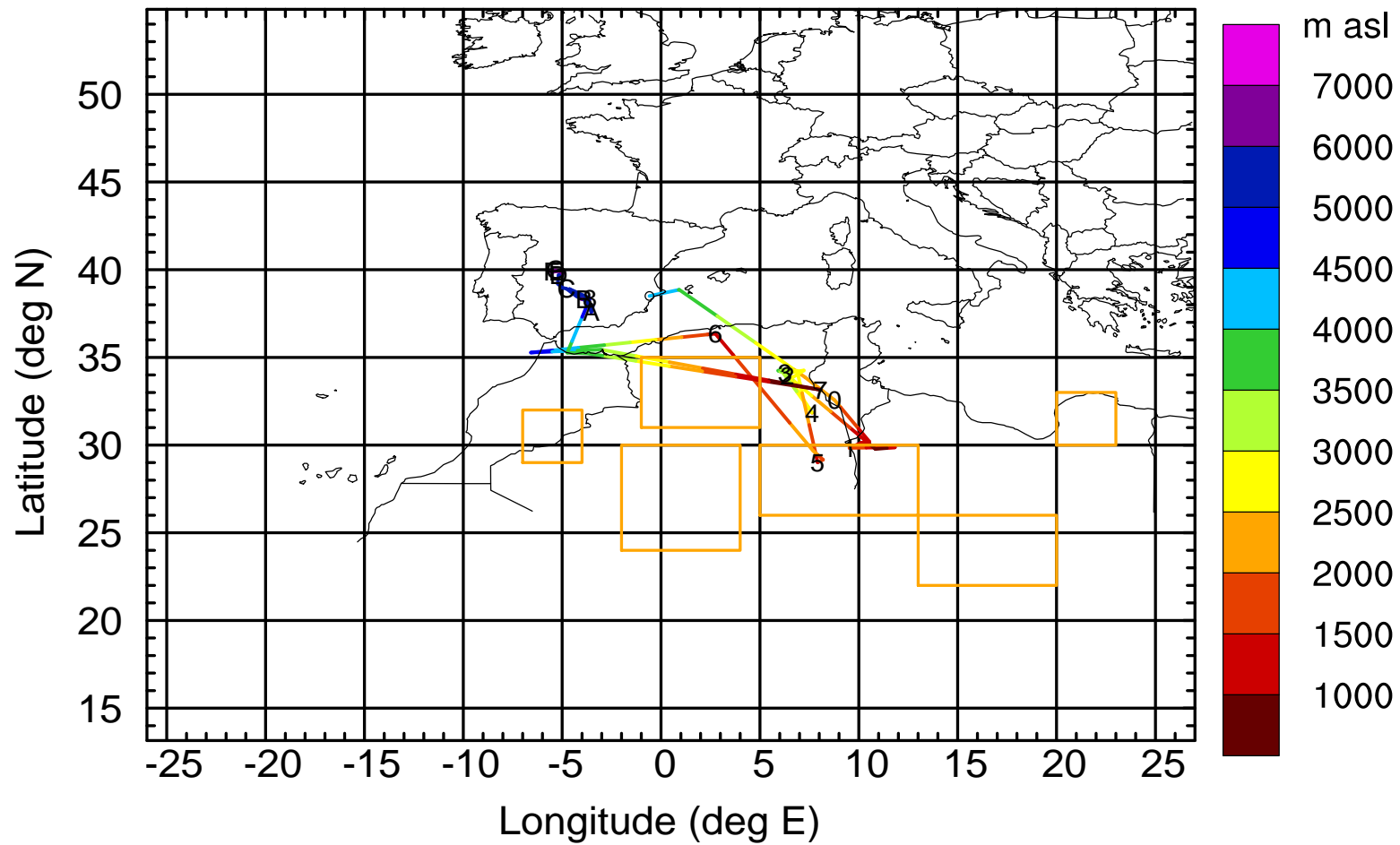
Level #13 of flight 170419b

BWD 20170419/17 -44H = 17/21 UTC



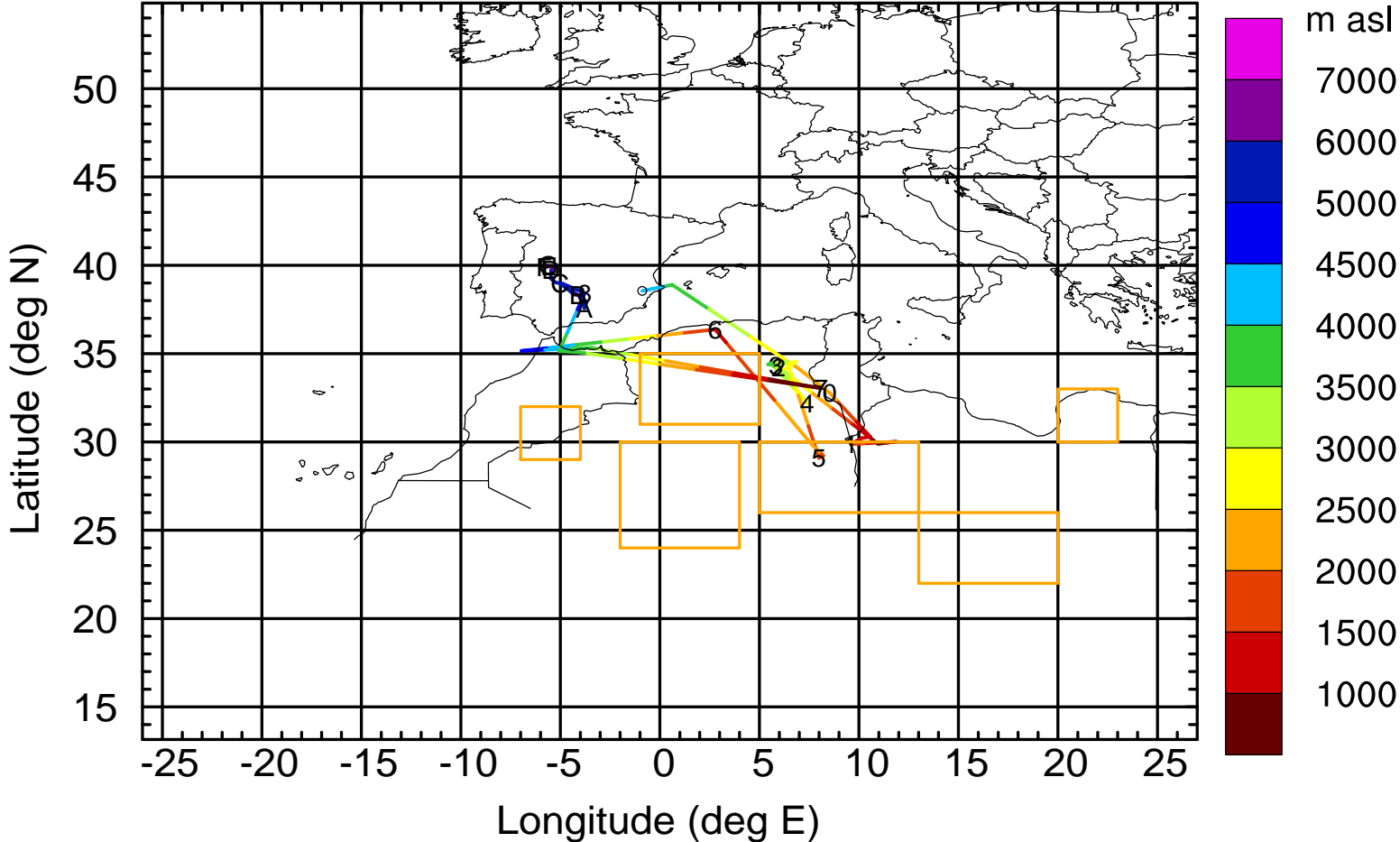
Level #13 of flight 170419b

BWD 20170419/17 -45H = 17/20 UTC



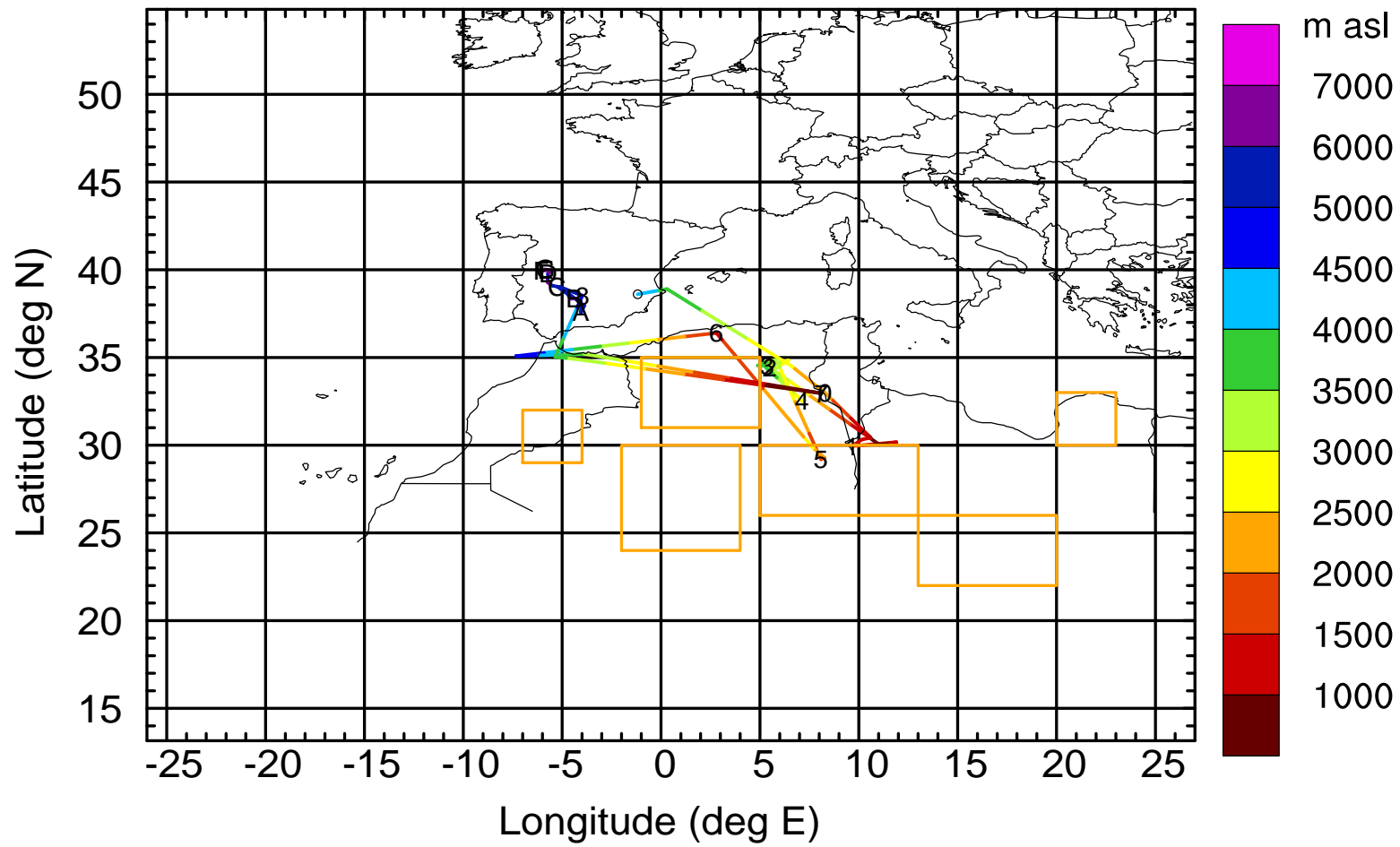
Level #13 of flight 170419b

BWD 20170419/17 -46H = 17/19 UTC



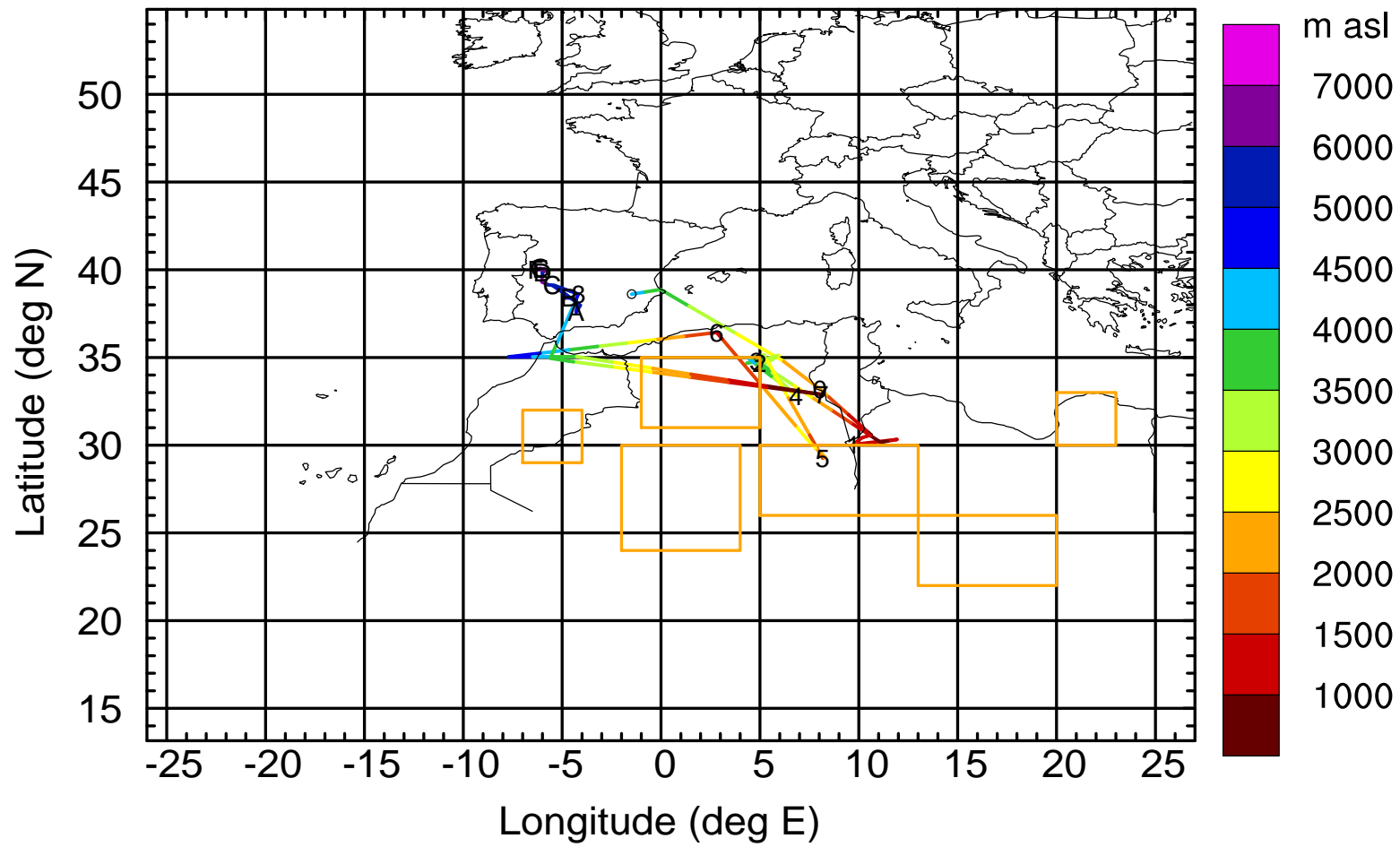
Level #13 of flight 170419b

BWD 20170419/17 -47H = 17/18 UTC



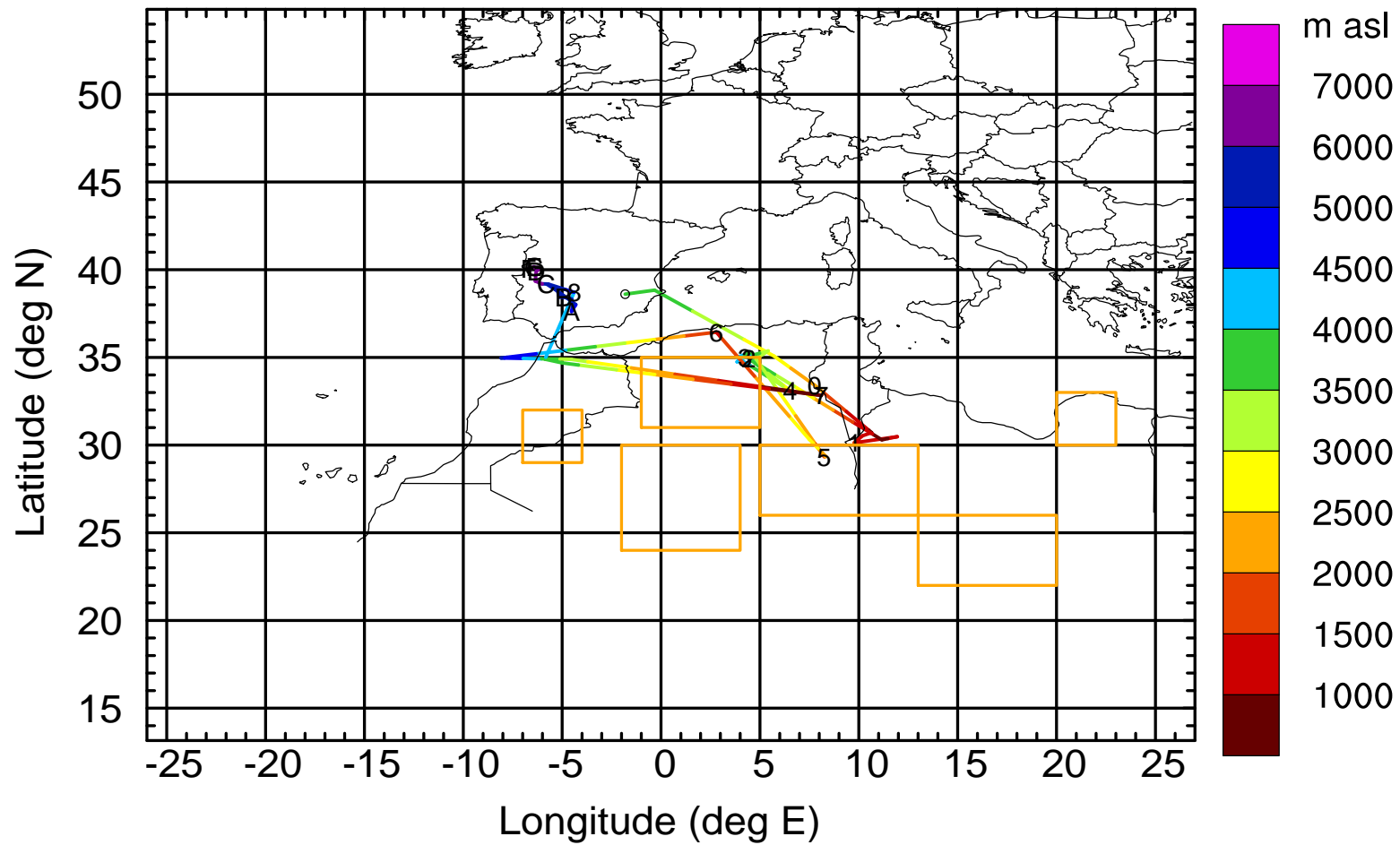
Level #13 of flight 170419b

BWD 20170419/17 -48H = 17/17 UTC



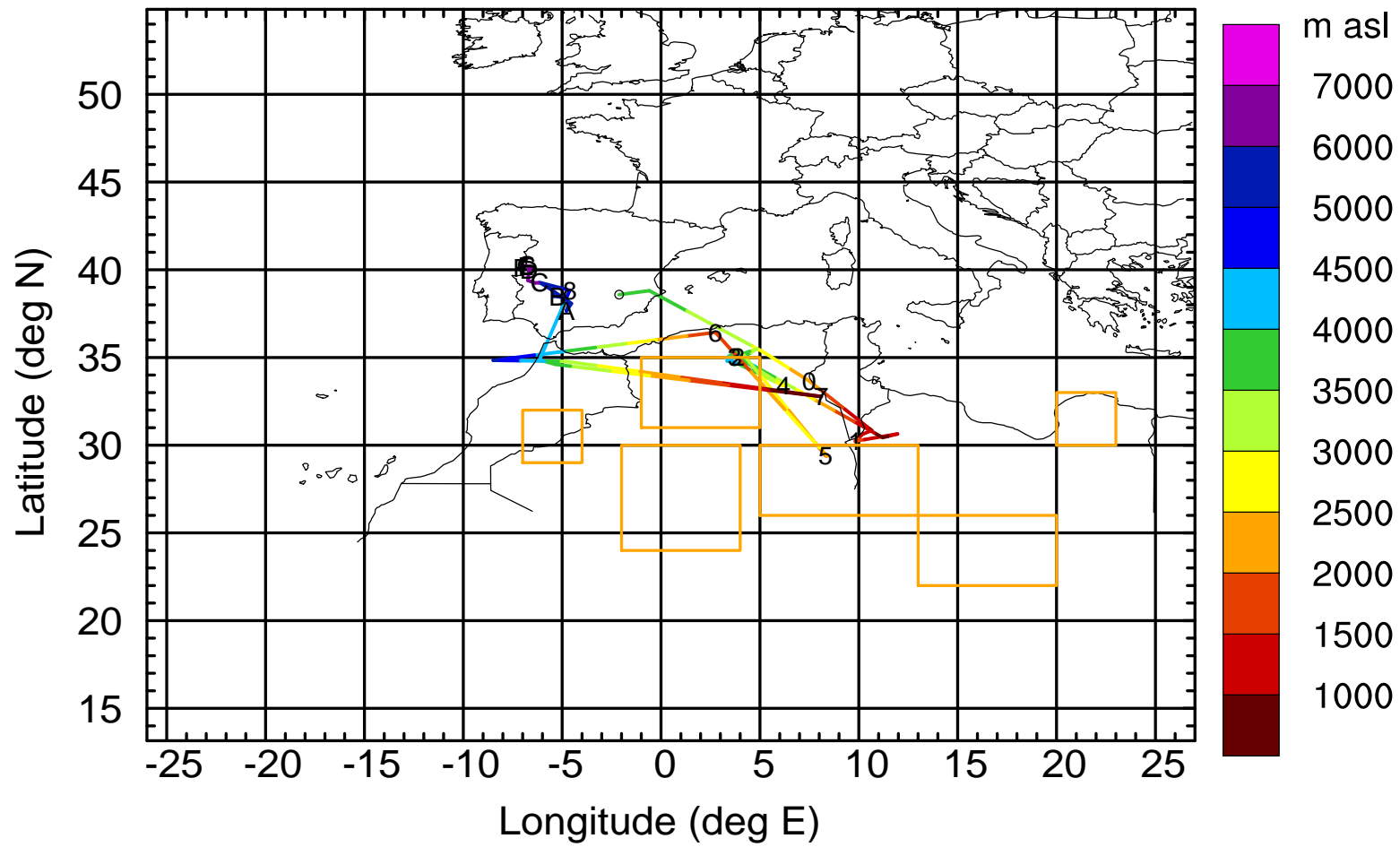
Level #13 of flight 170419b

BWD 20170419/17 -49H = 17/16 UTC



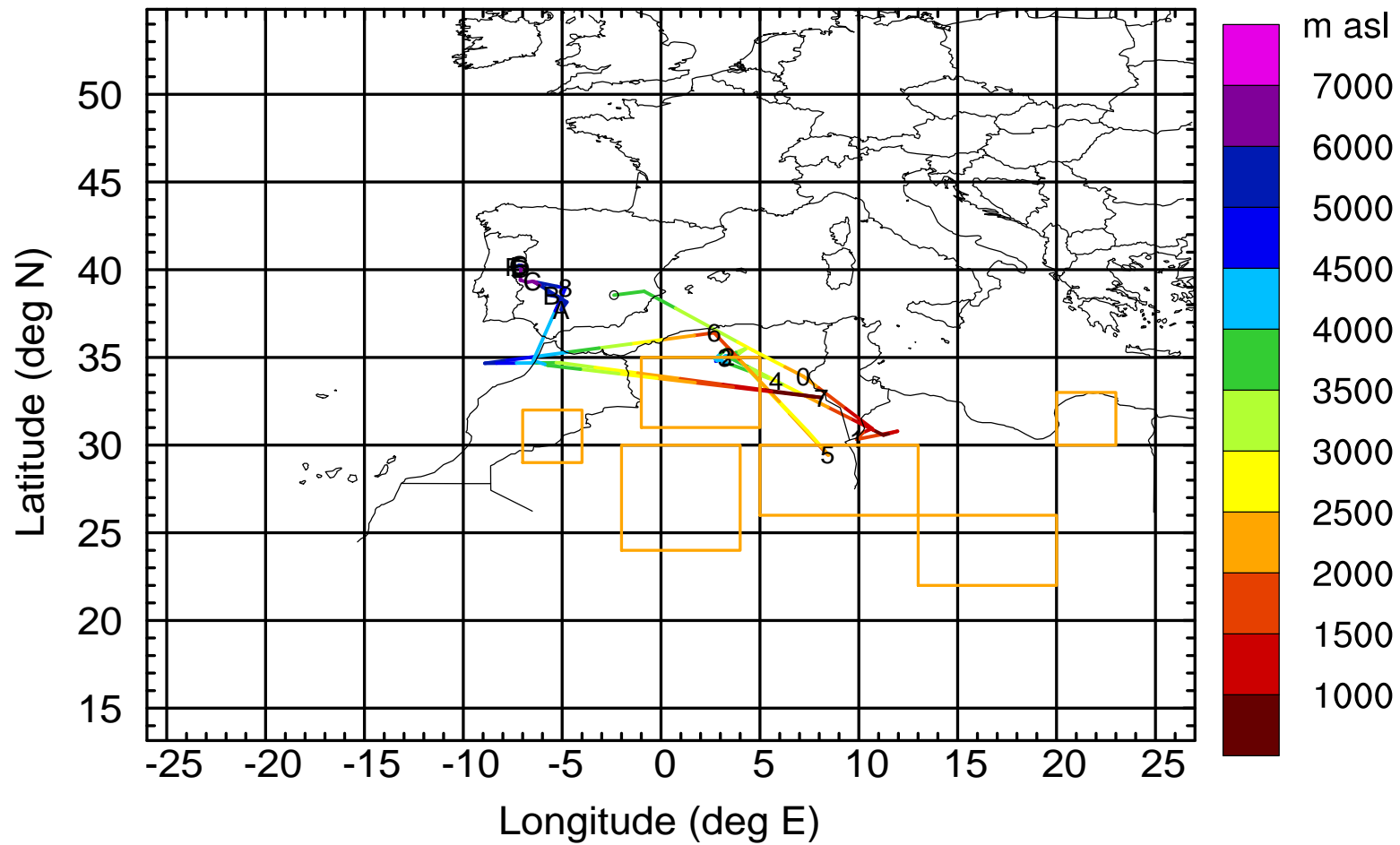
Level #13 of flight 170419b

BWD 20170419/17 -50H = 17/15 UTC



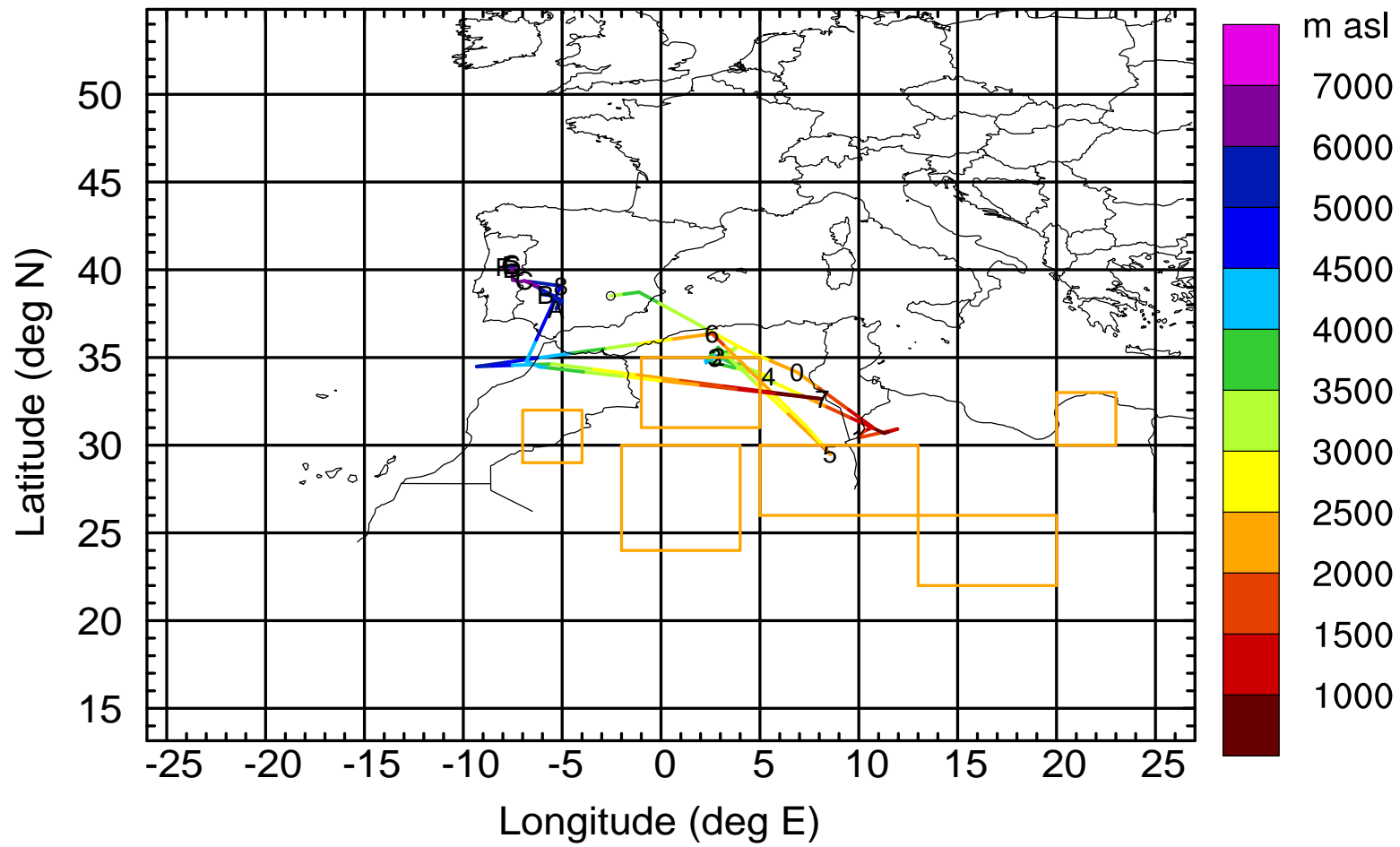
Level #13 of flight 170419b

BWD 20170419/17 -51H = 17/14 UTC



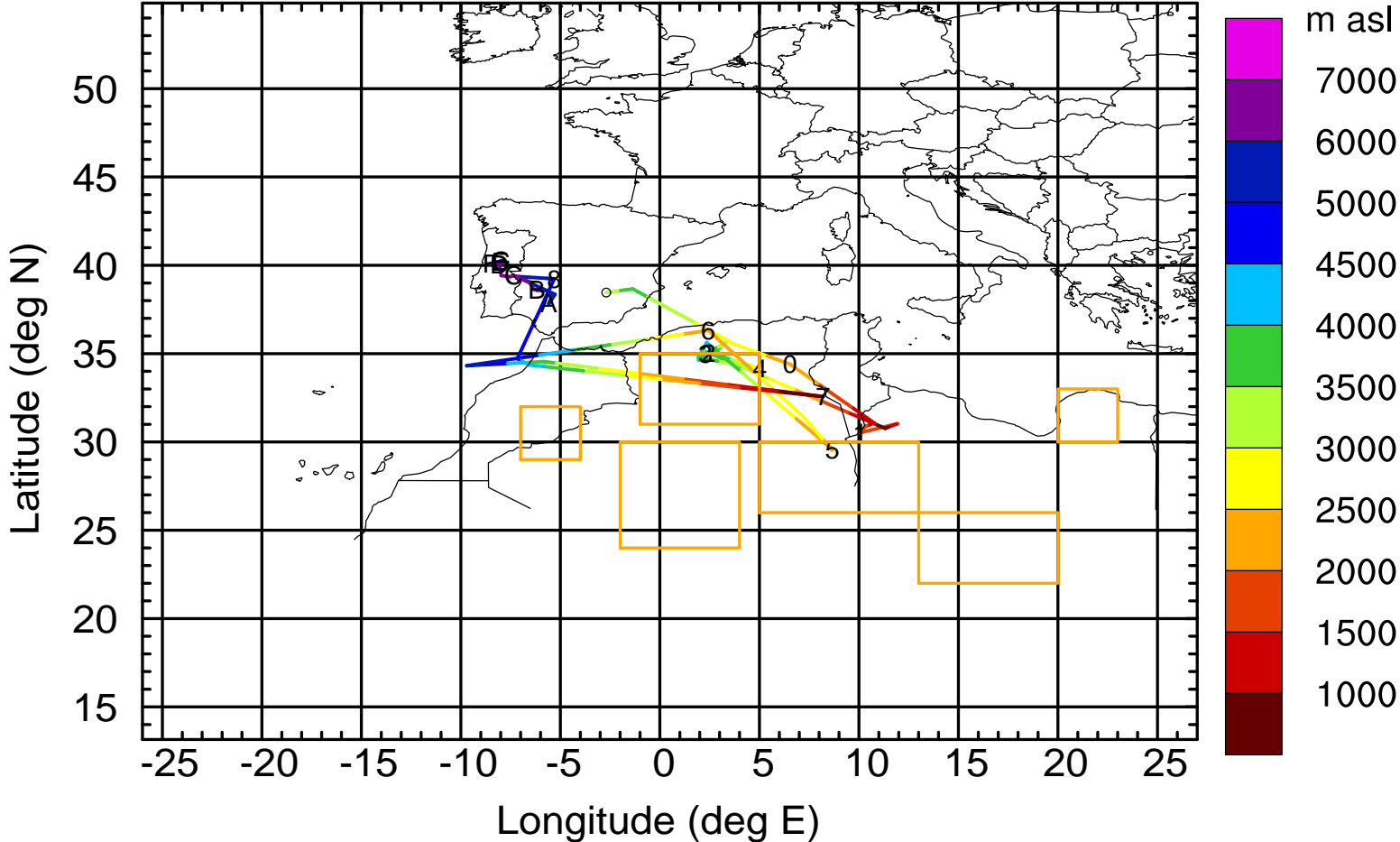
Level #13 of flight 170419b

BWD 20170419/17 -52H = 17/13 UTC



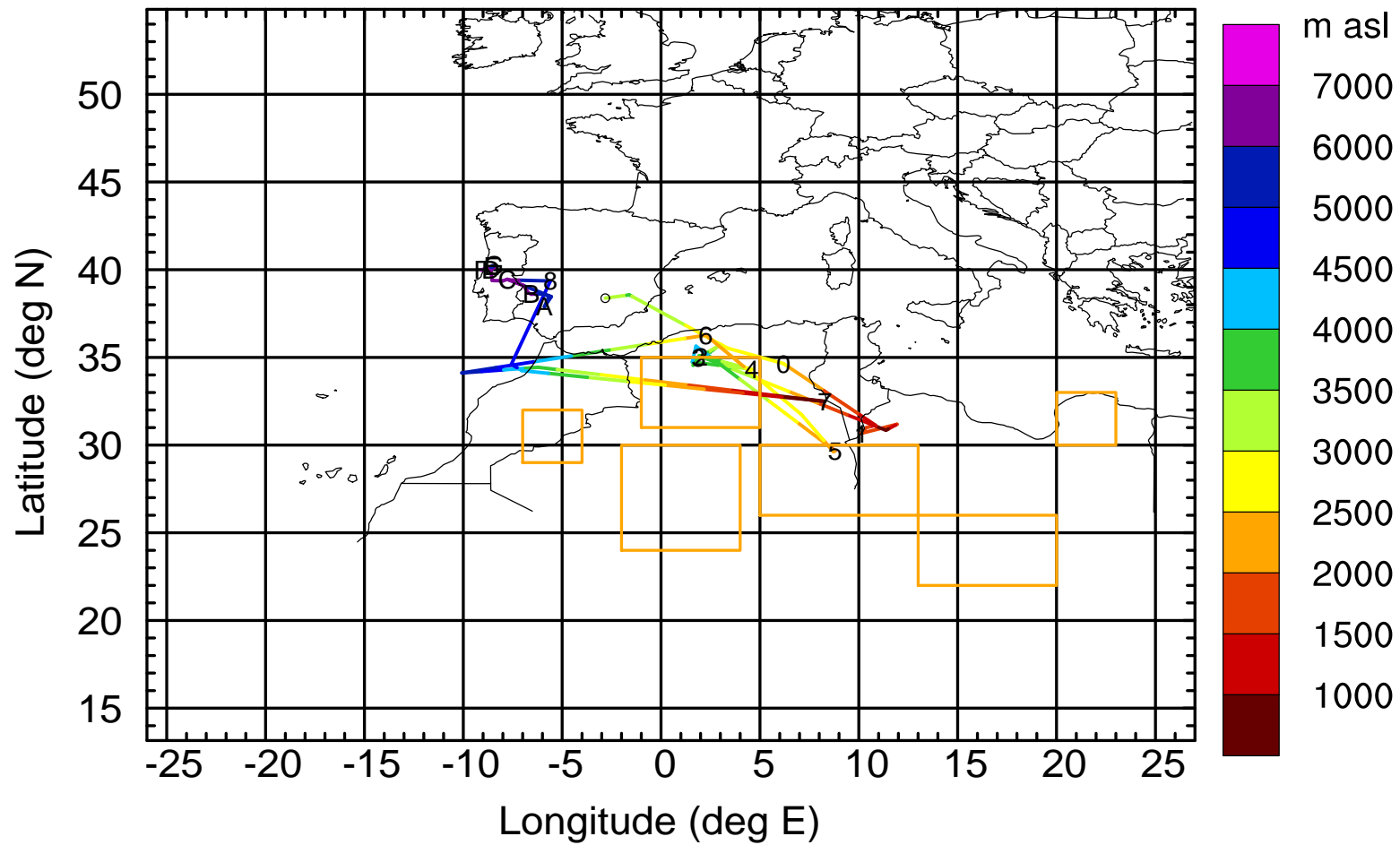
Level #13 of flight 170419b

BWD 20170419/17 -53H = 17/12 UTC



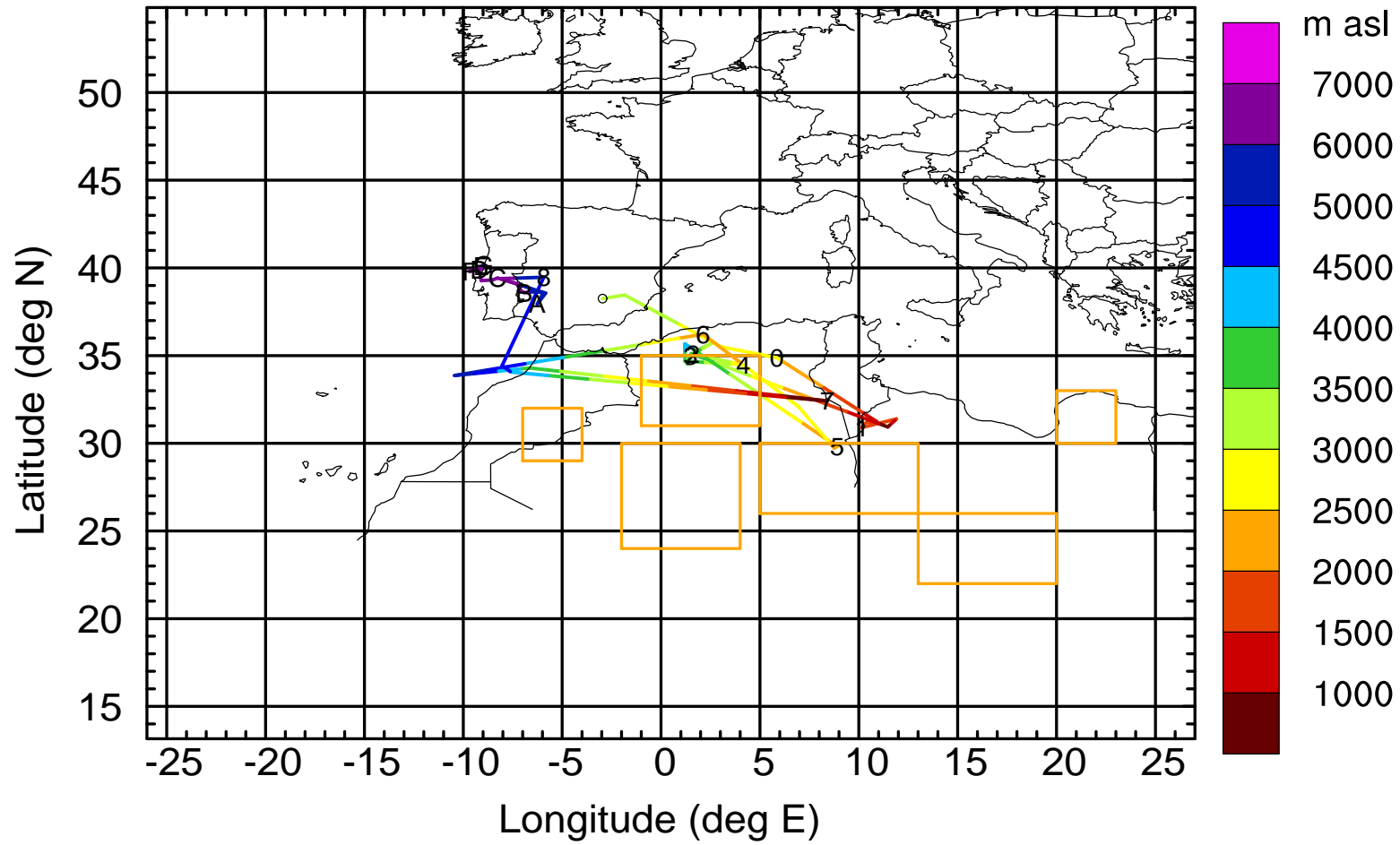
Level #13 of flight 170419b

BWD 20170419/17 -54H = 17/11 UTC



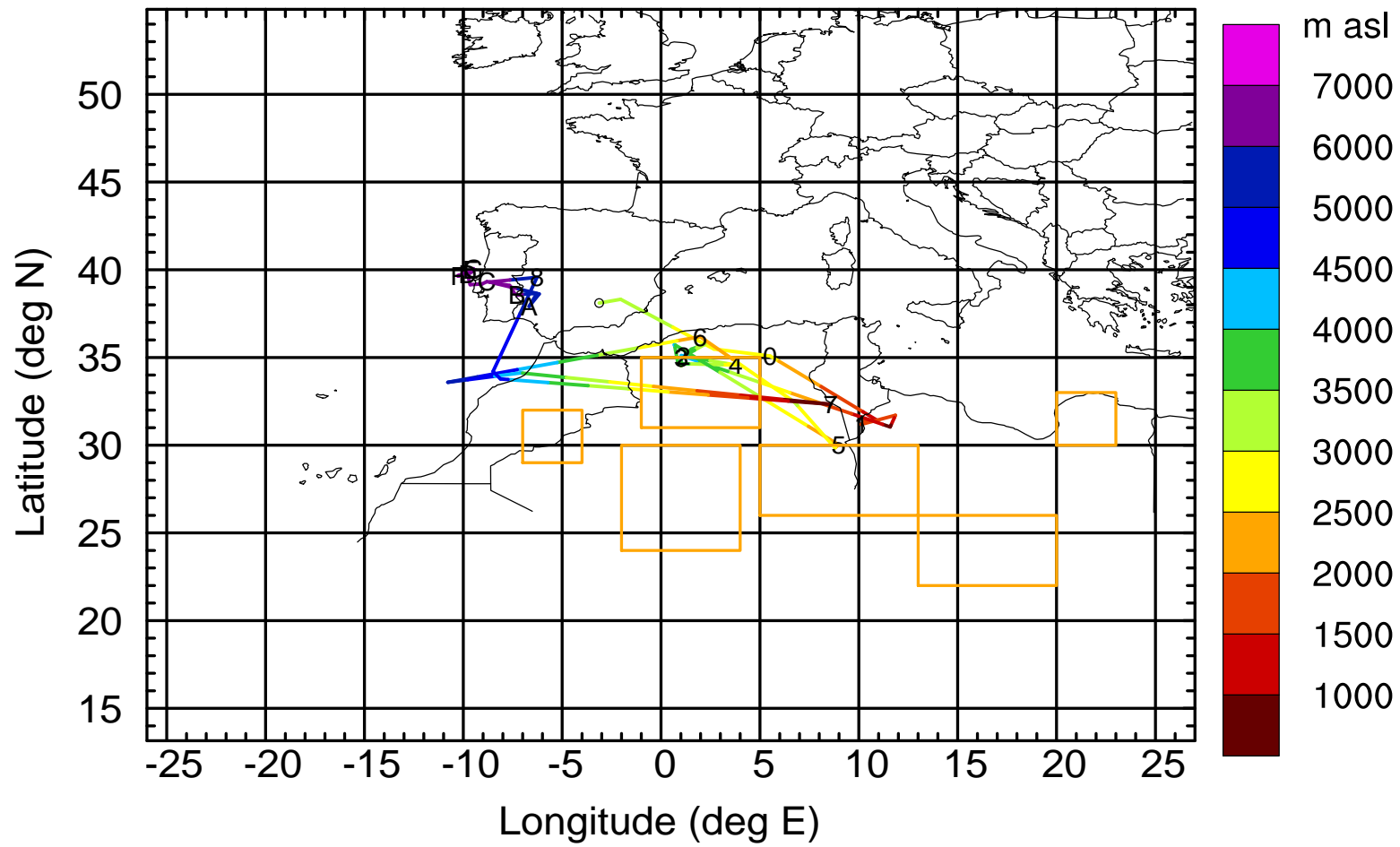
Level #13 of flight 170419b

BWD 20170419/17 -55H = 17/10 UTC



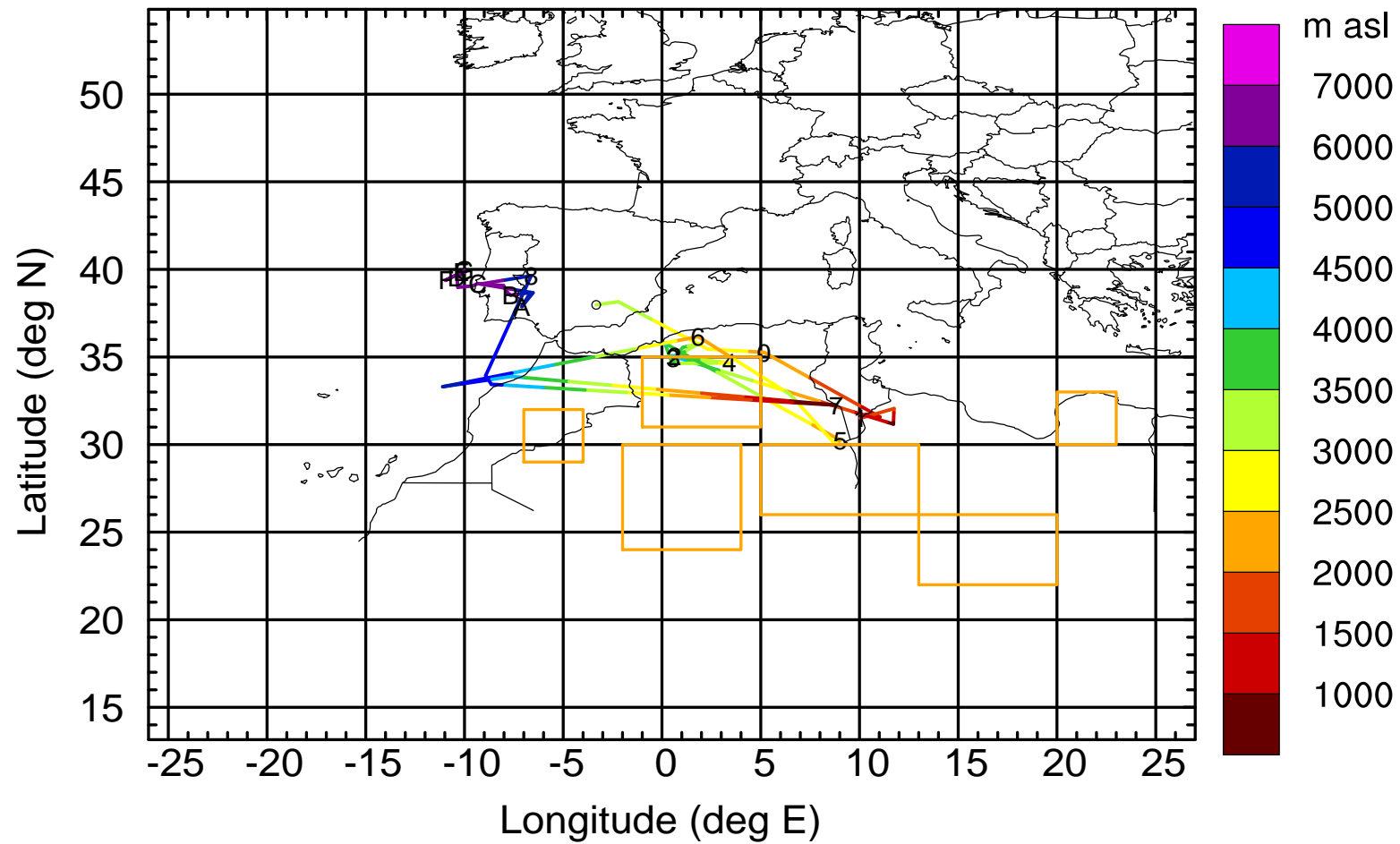
Level #13 of flight 170419b

BWD 20170419/17 -56H = 17/09 UTC



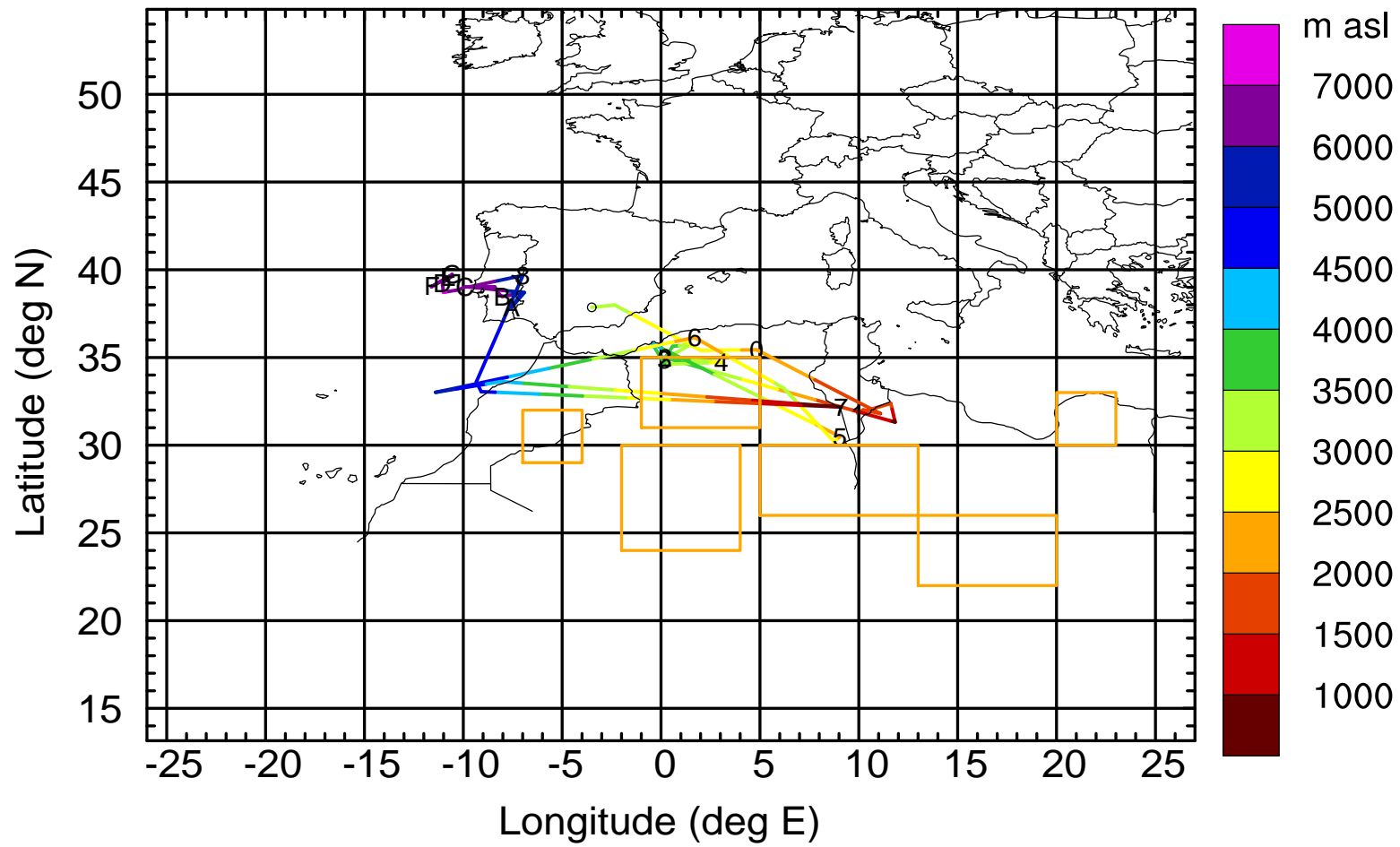
Level #13 of flight 170419b

BWD 20170419/17 -57H = 17/08 UTC



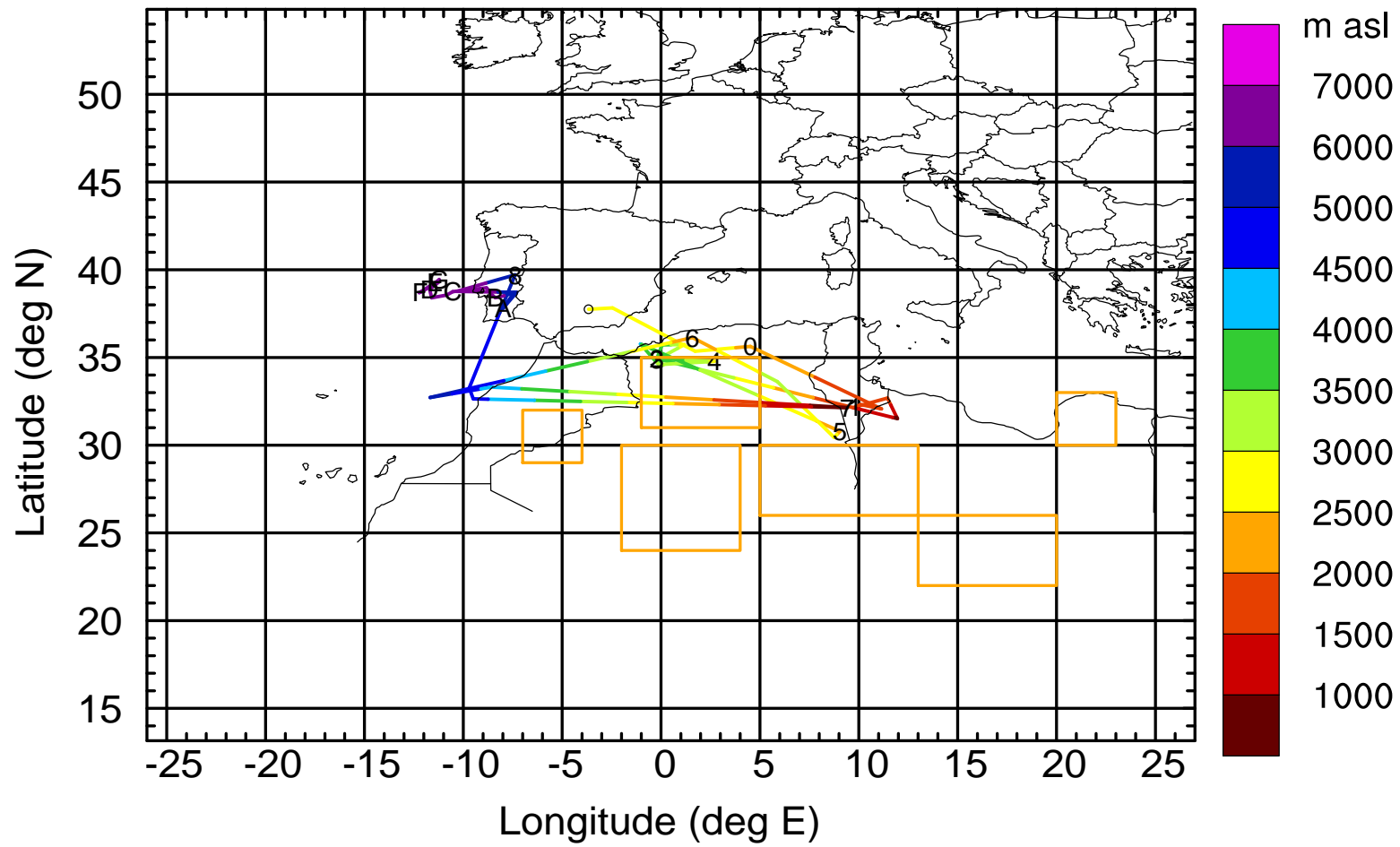
Level #13 of flight 170419b

BWD 20170419/17 -58H = 17/07 UTC



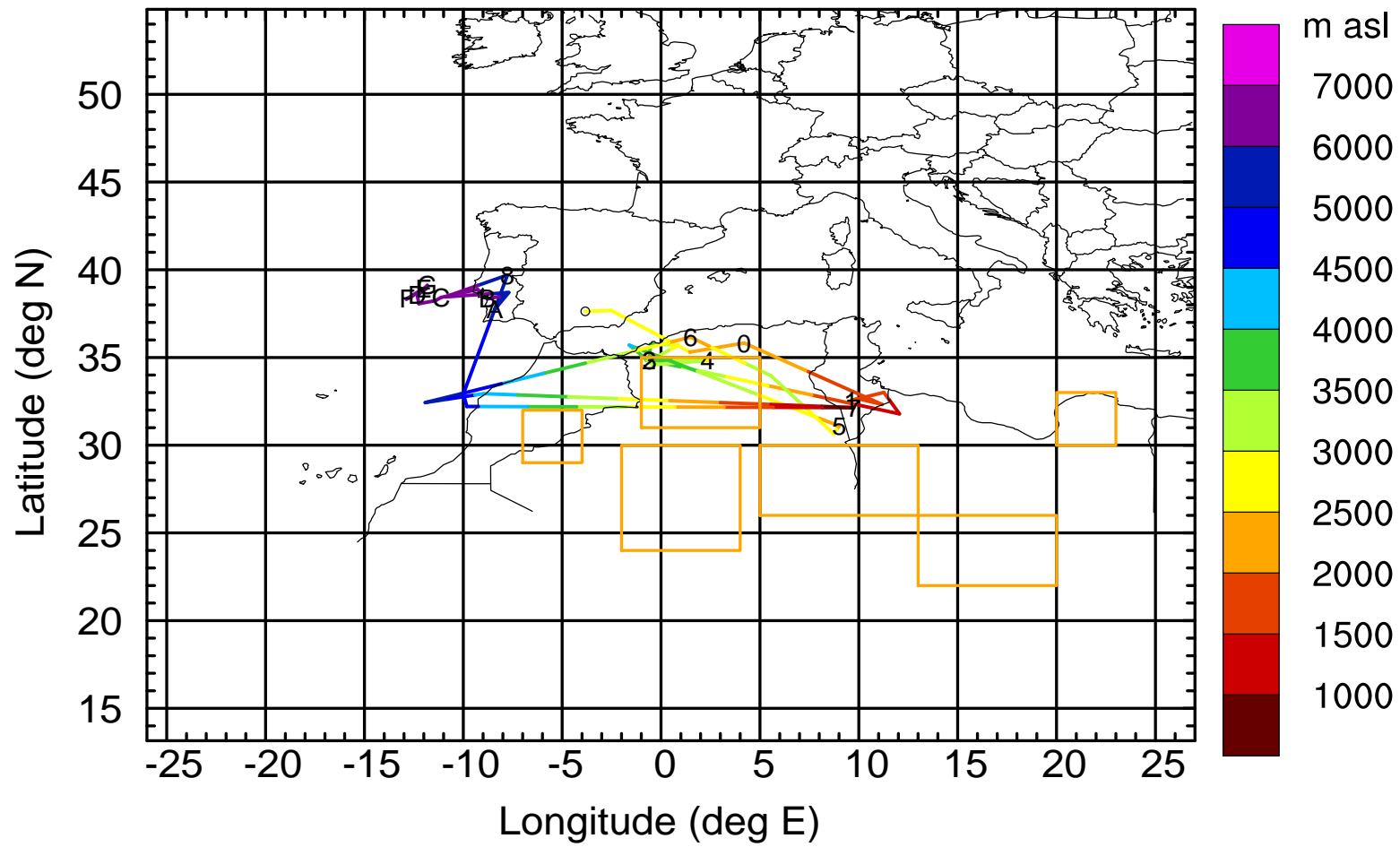
Level #13 of flight 170419b

BWD 20170419/17 -59H = 17/06 UTC



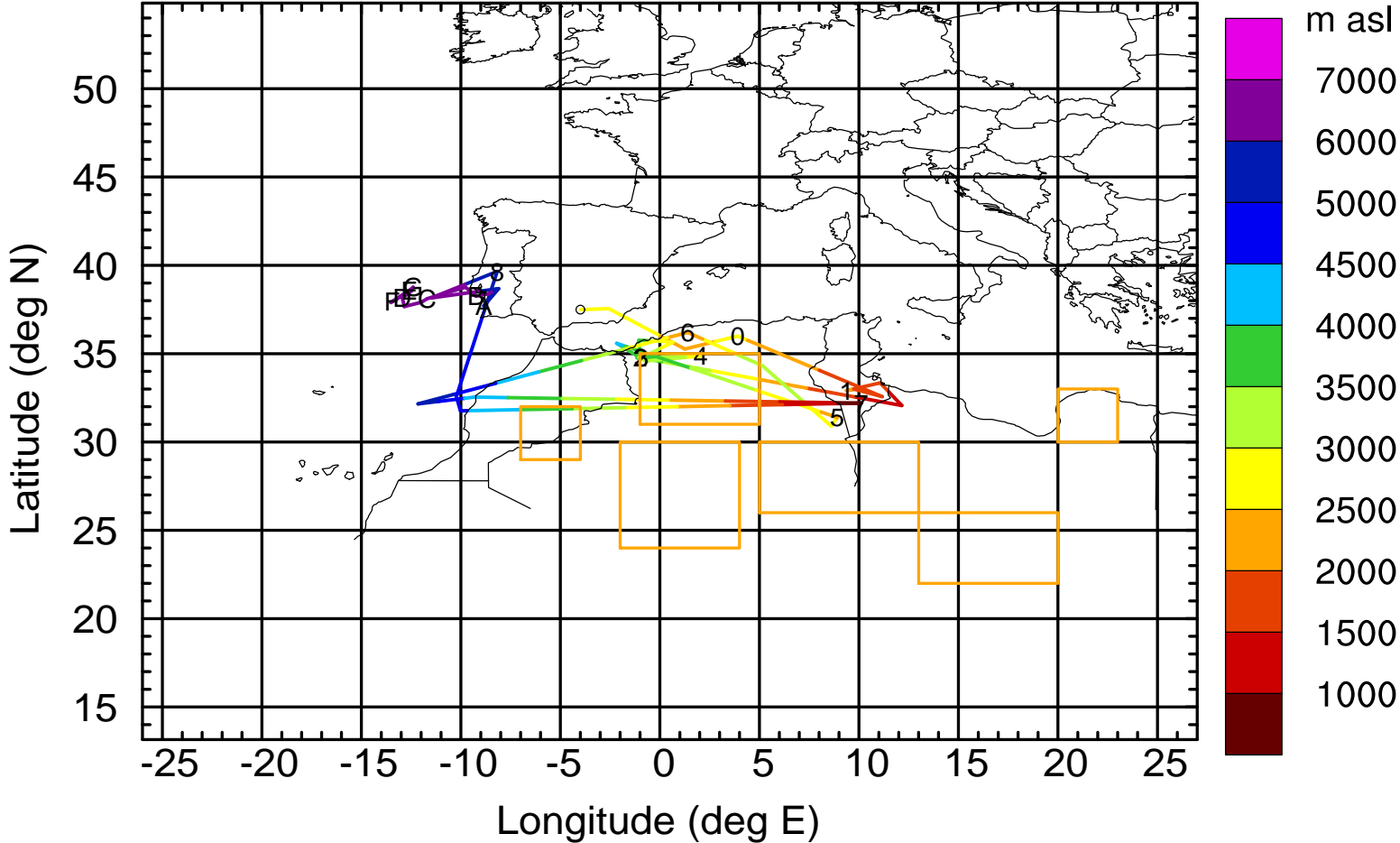
Level #13 of flight 170419b

BWD 20170419/17 -60H = 17/05 UTC



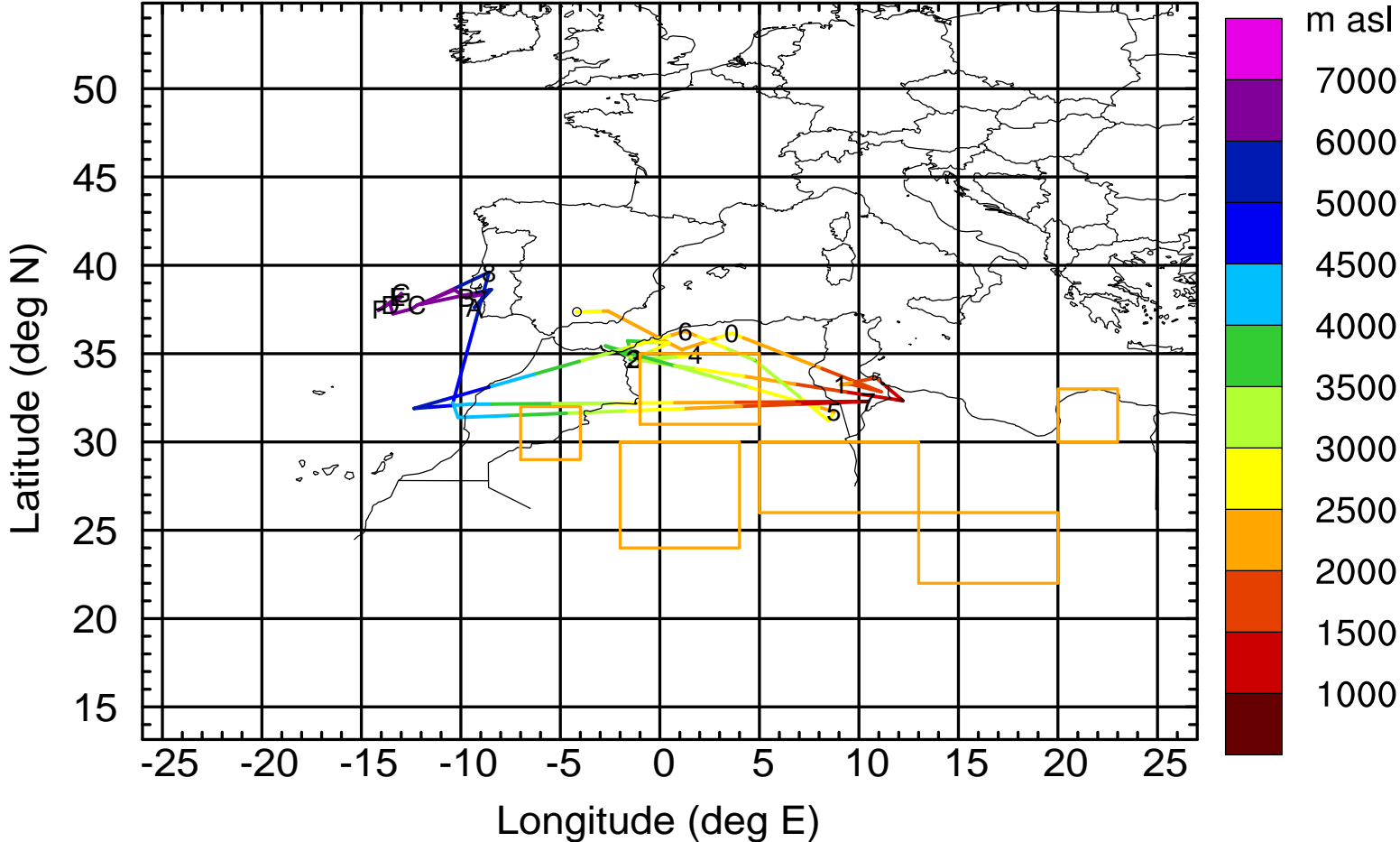
Level #13 of flight 170419b

BWD 20170419/17 -61H = 17/04 UTC



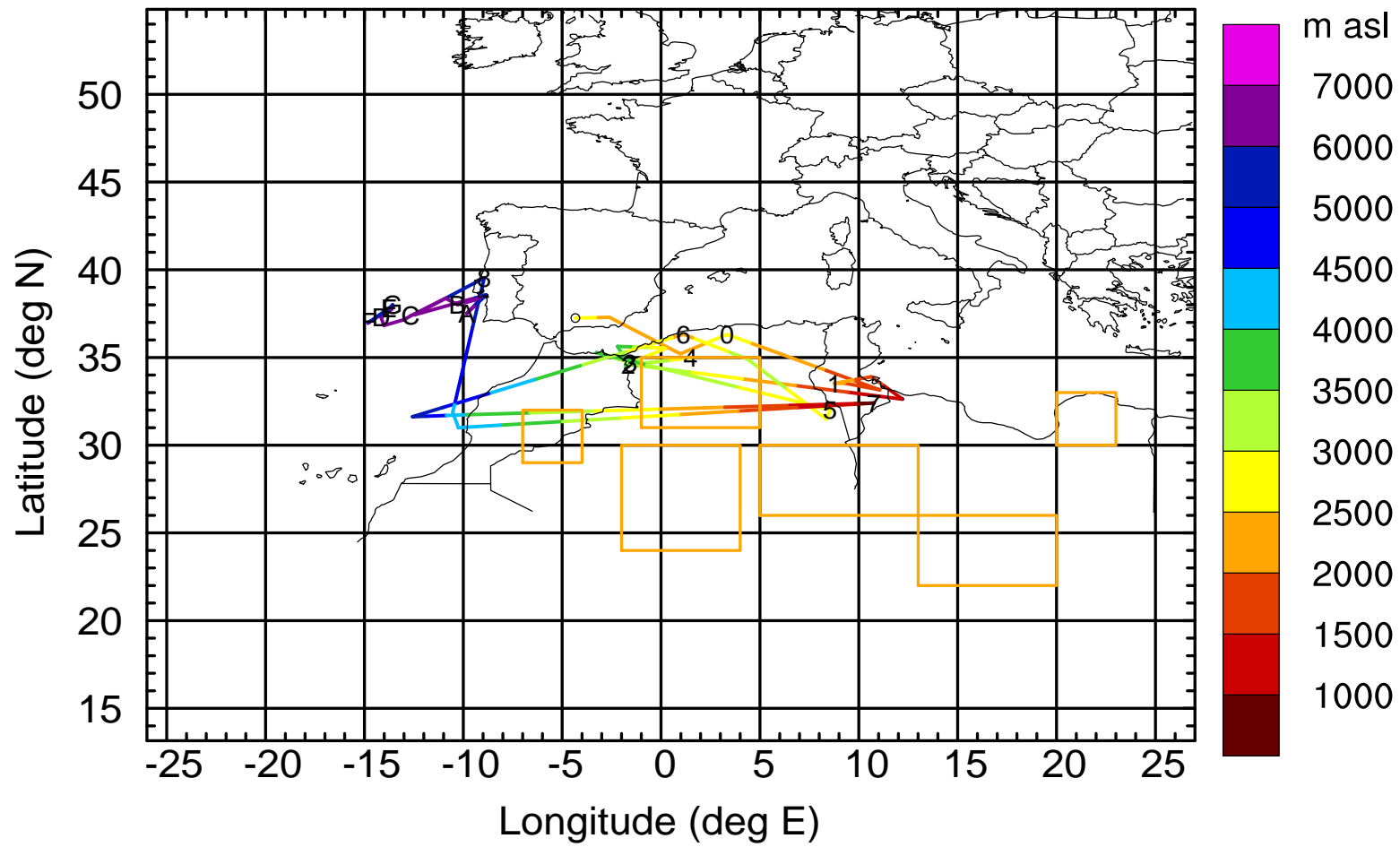
Level #13 of flight 170419b

BWD 20170419/17 -62H = 17/03 UTC



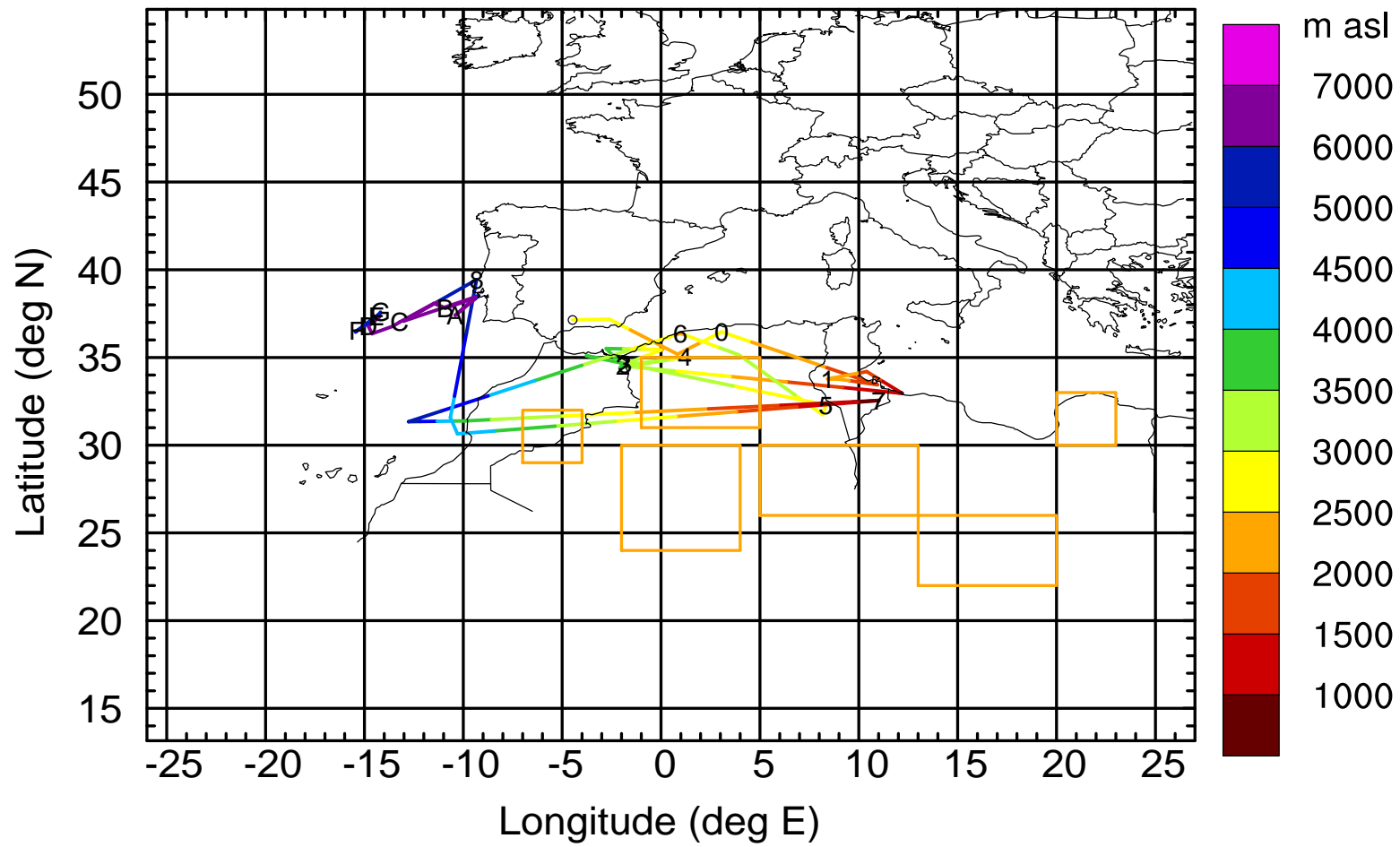
Level #13 of flight 170419b

BWD 20170419/17 -63H = 17/02 UTC



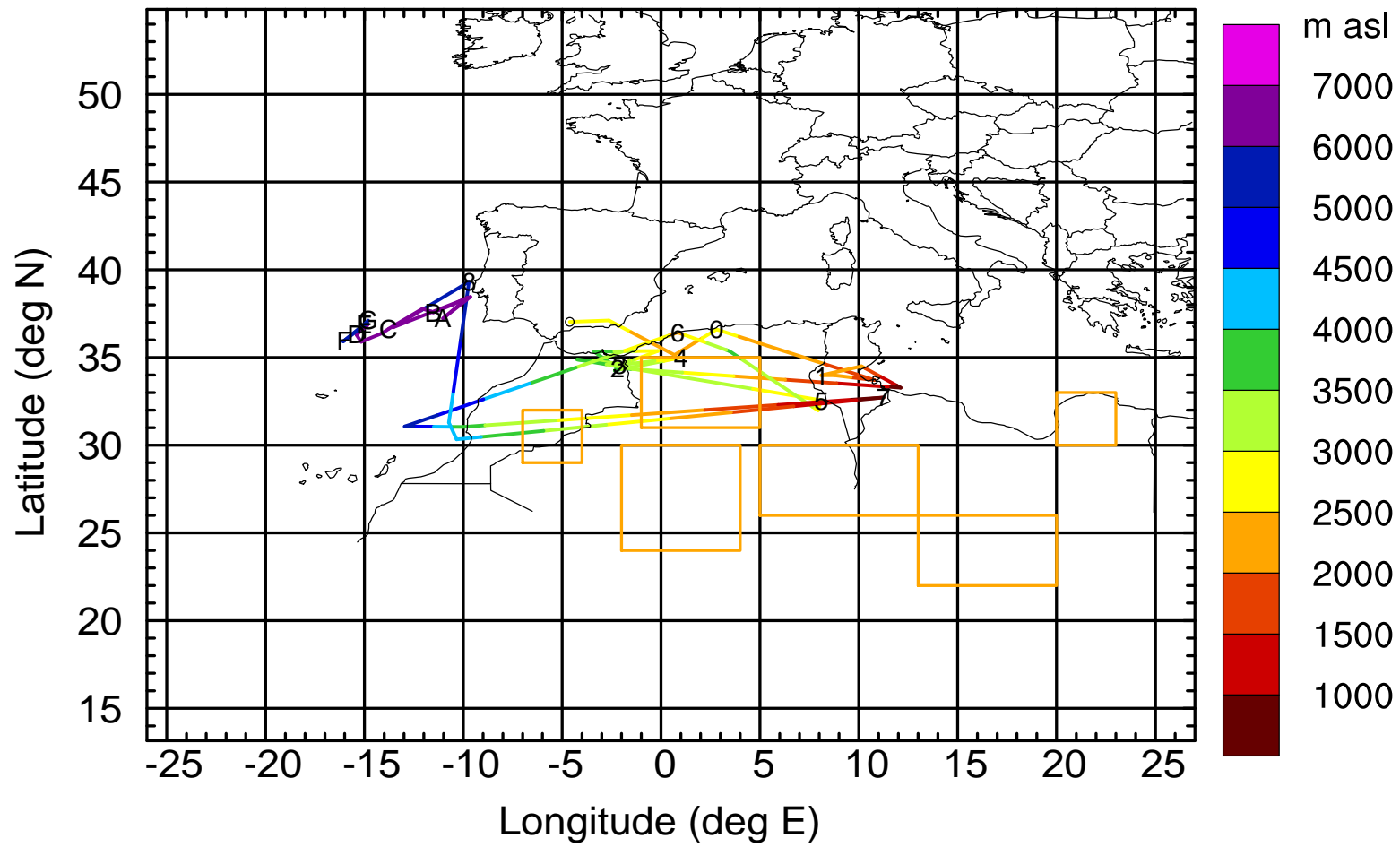
Level #13 of flight 170419b

BWD 20170419/17 -64H = 17/01 UTC



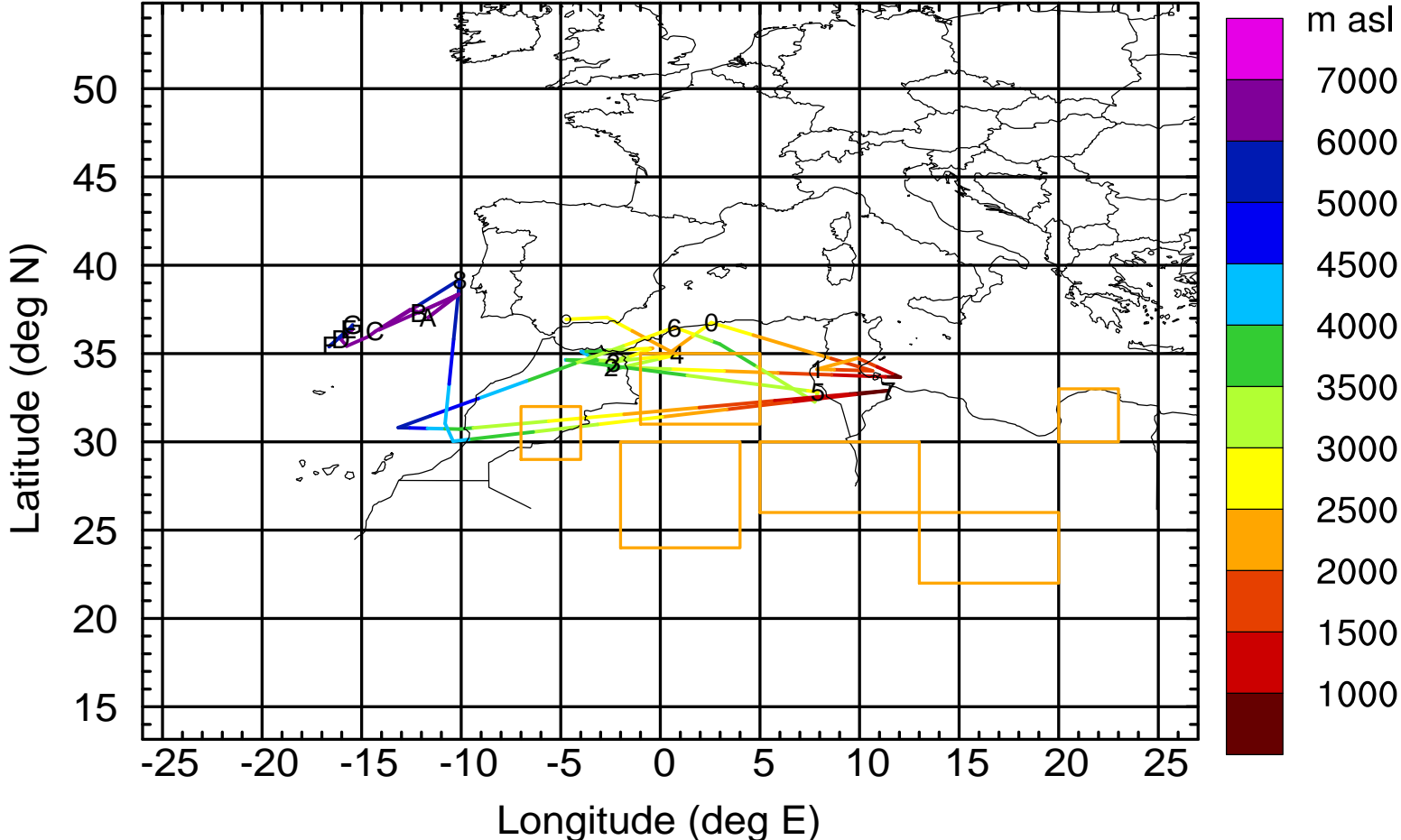
Level #13 of flight 170419b

BWD 20170419/17 -65H = 17/00 UTC



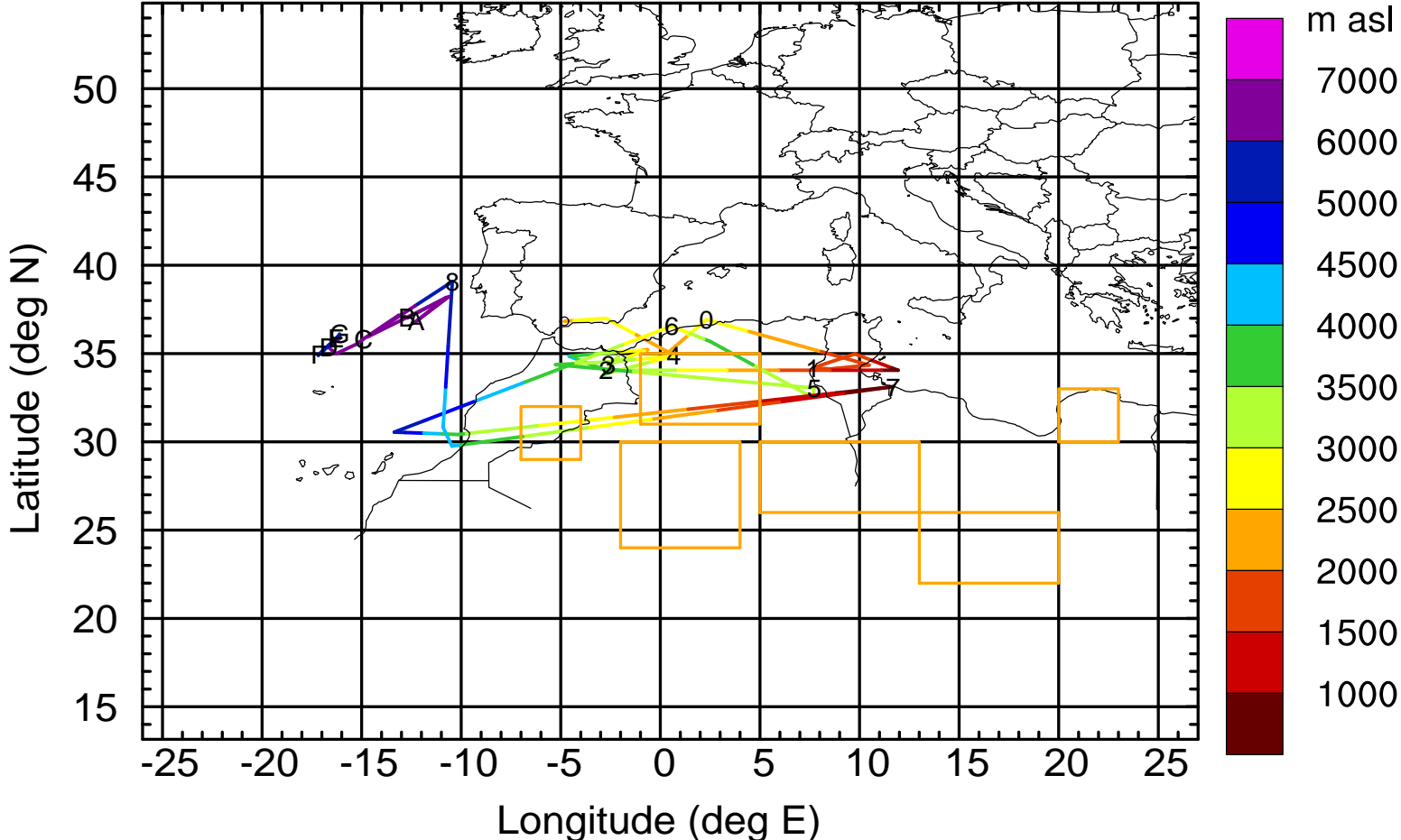
Level #13 of flight 170419b

BWD 20170419/17 -66H = 16/23 UTC



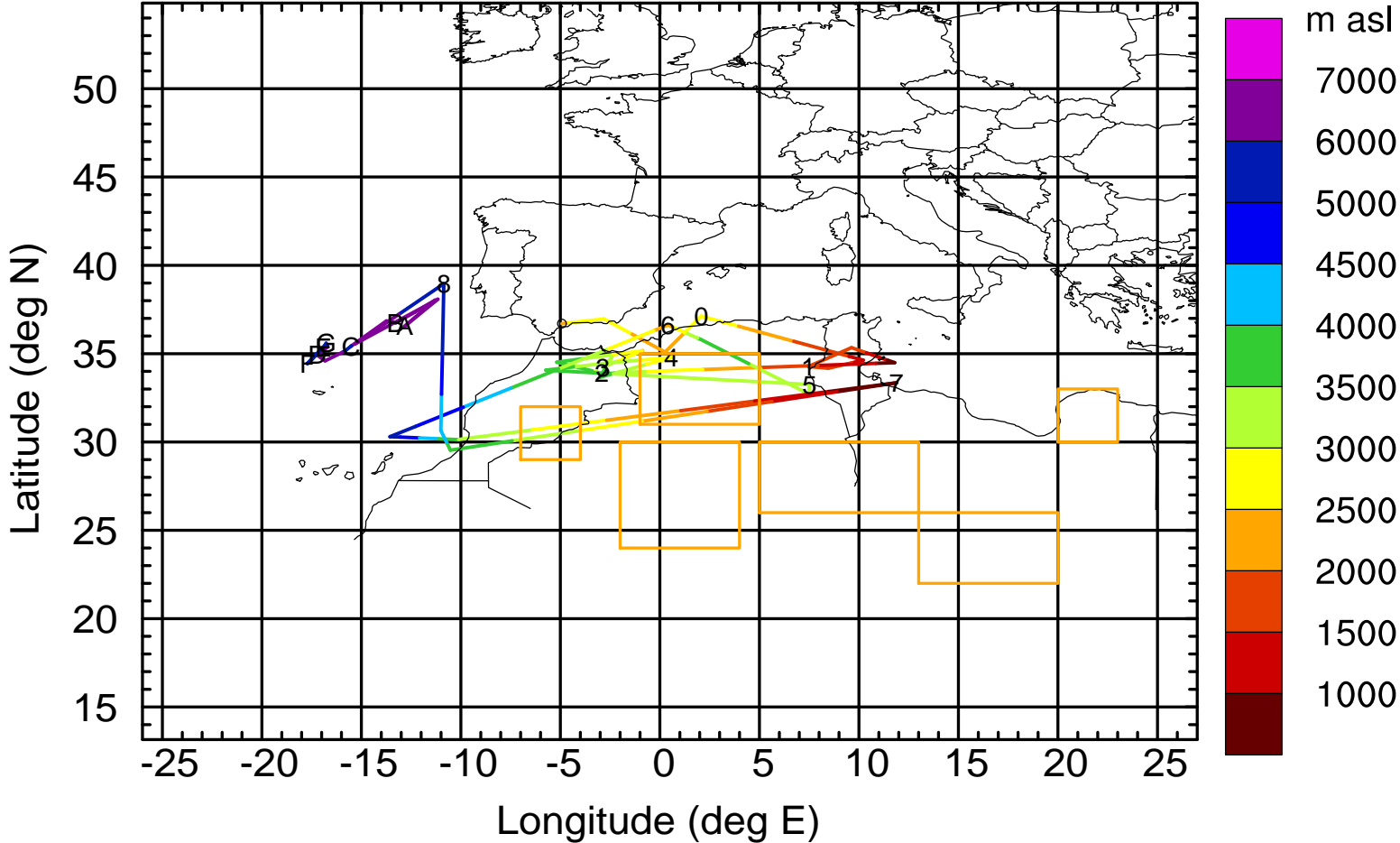
Level #13 of flight 170419b

BWD 20170419/17 -67H = 16/22 UTC



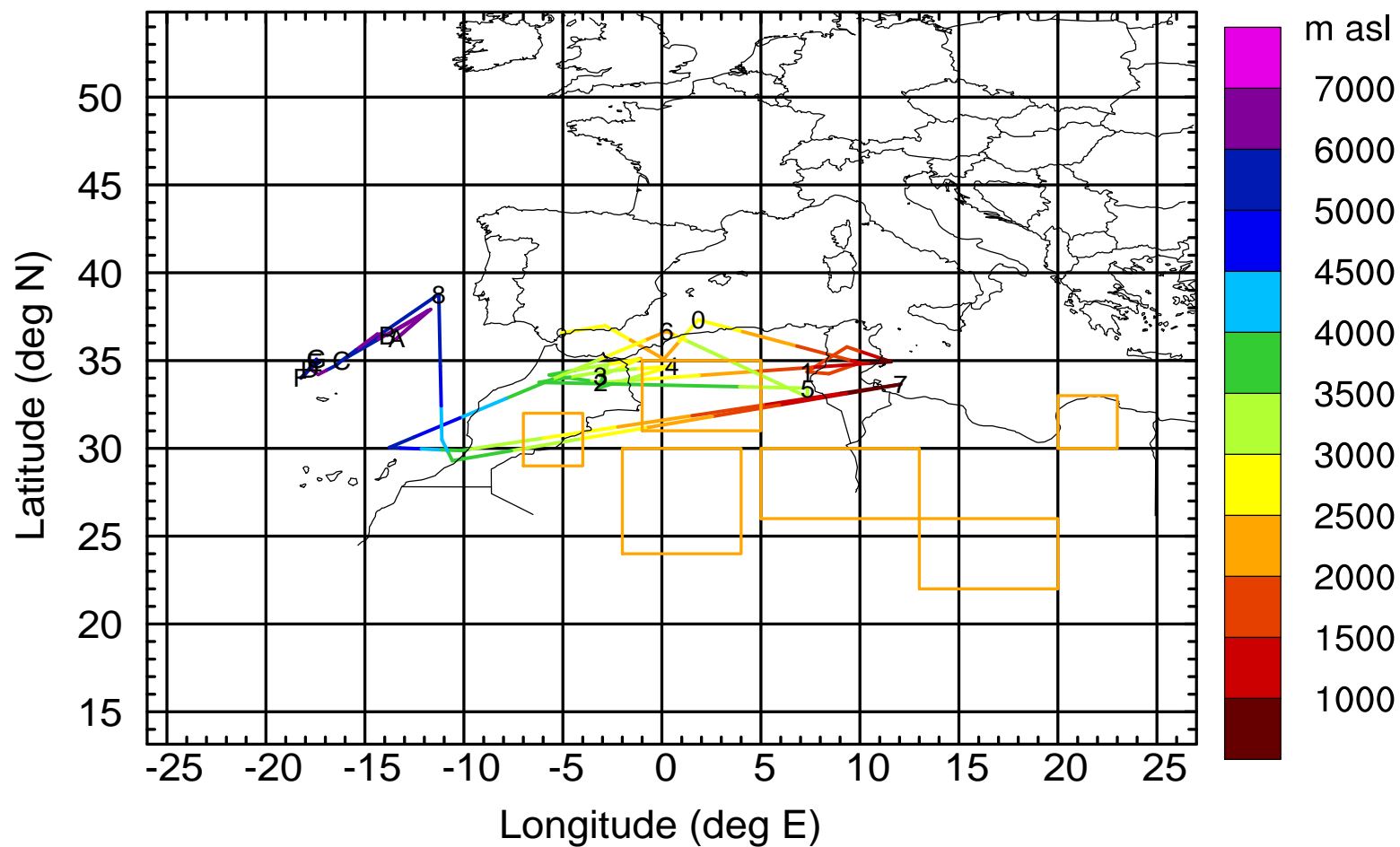
Level #13 of flight 170419b

BWD 20170419/17 -68H = 16/21 UTC



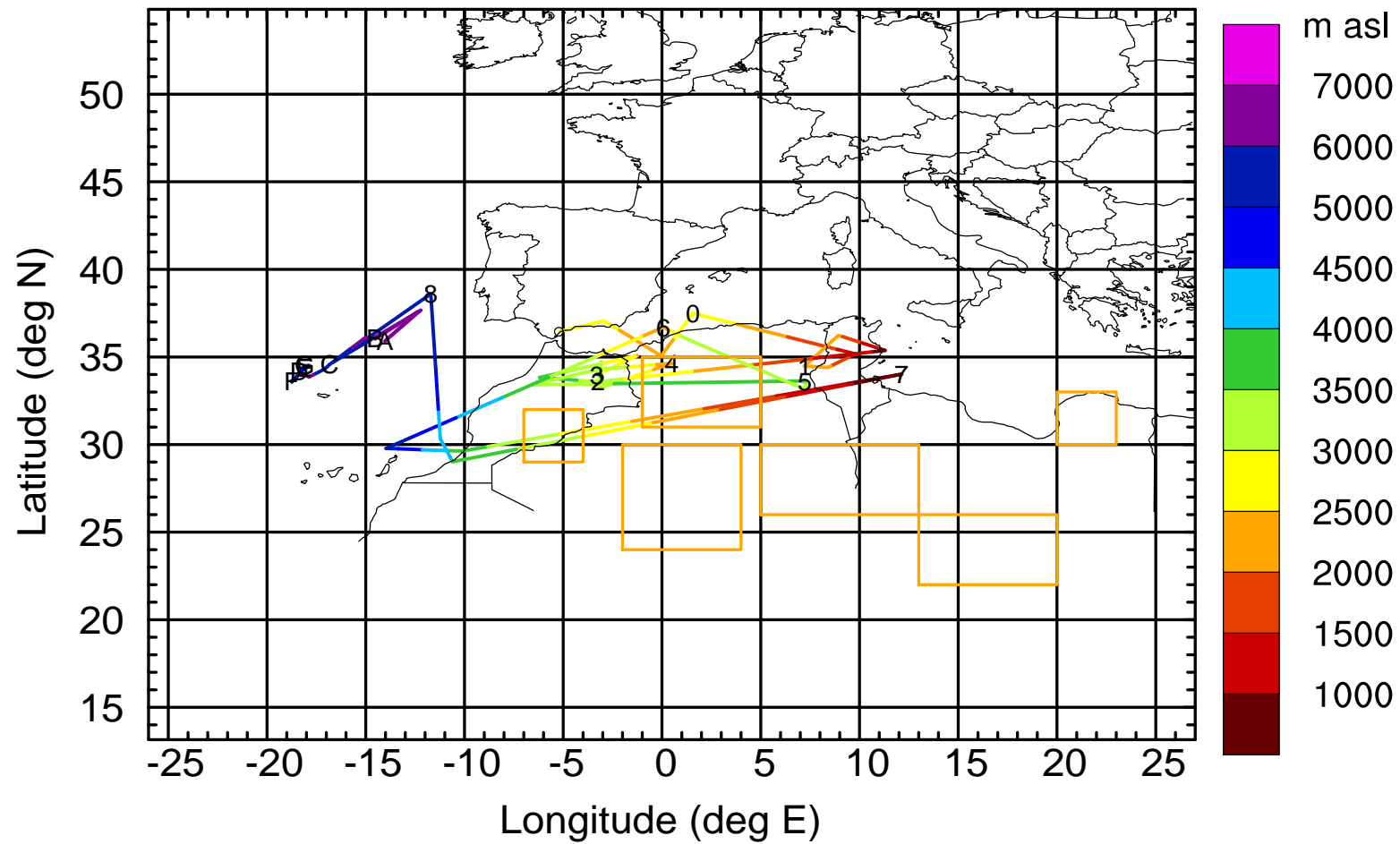
Level #13 of flight 170419b

BWD 20170419/17 -69H = 16/20 UTC



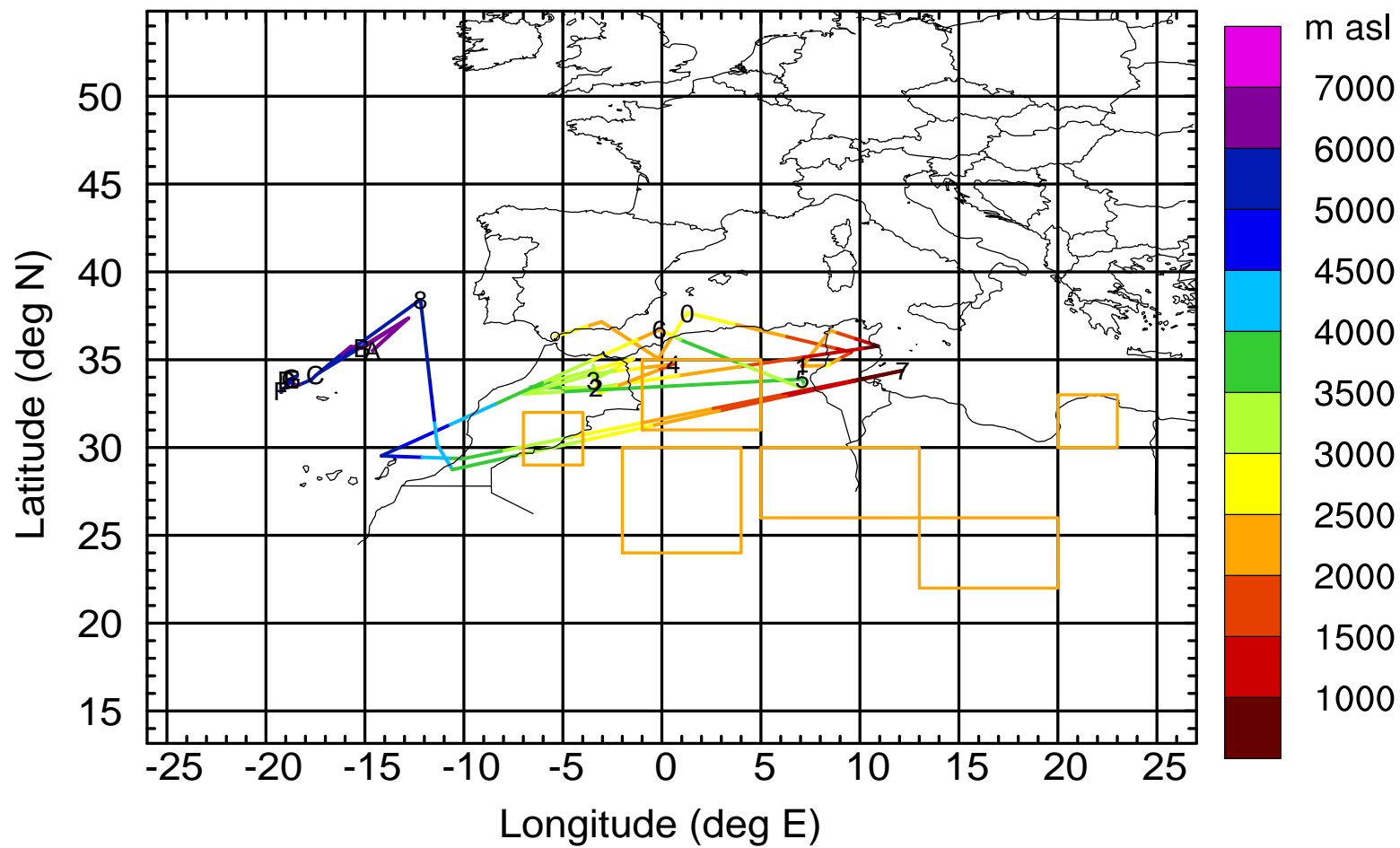
Level #13 of flight 170419b

BWD 20170419/17 -70H = 16/19 UTC



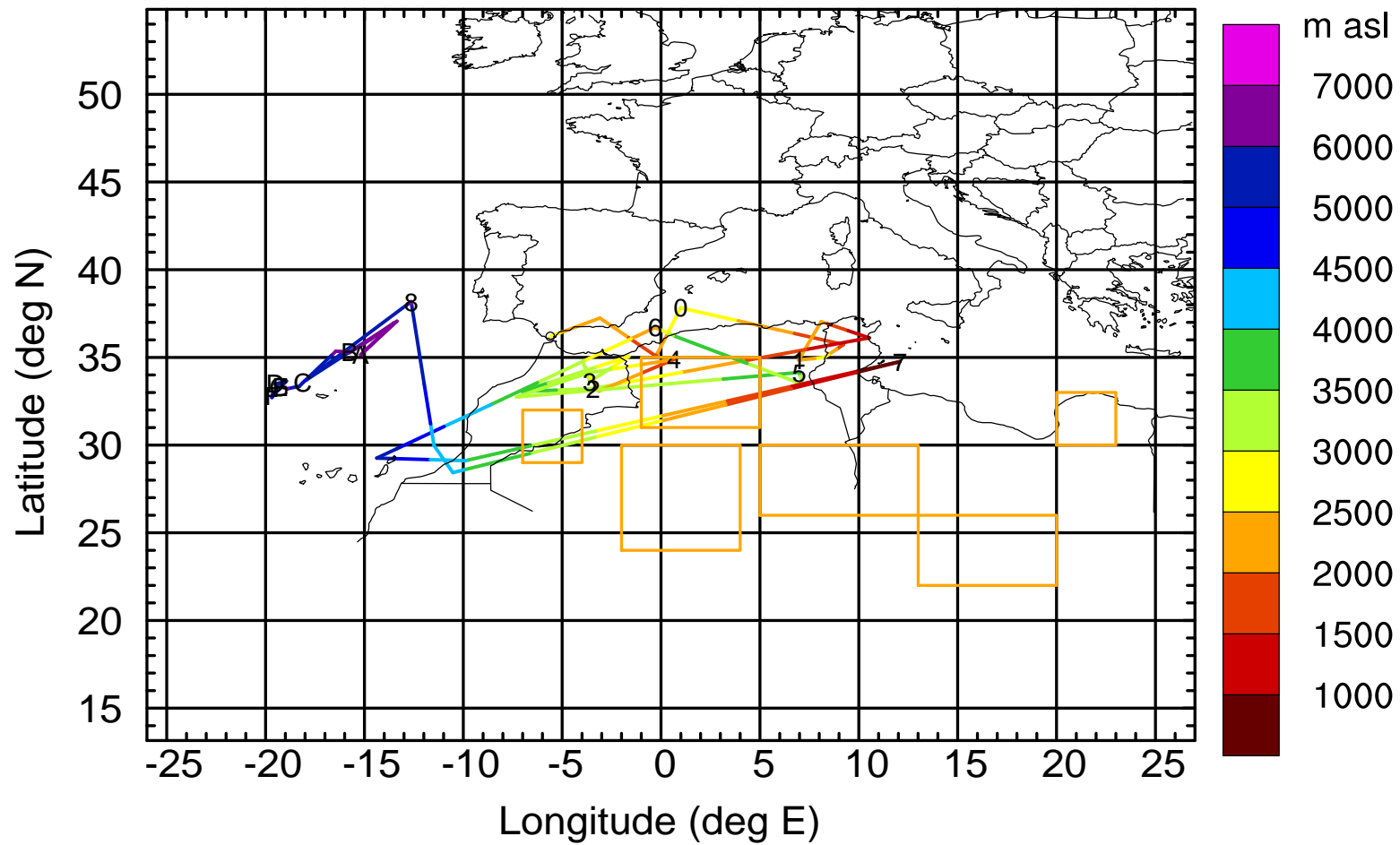
Level #13 of flight 170419b

BWD 20170419/17 -71H = 16/18 UTC



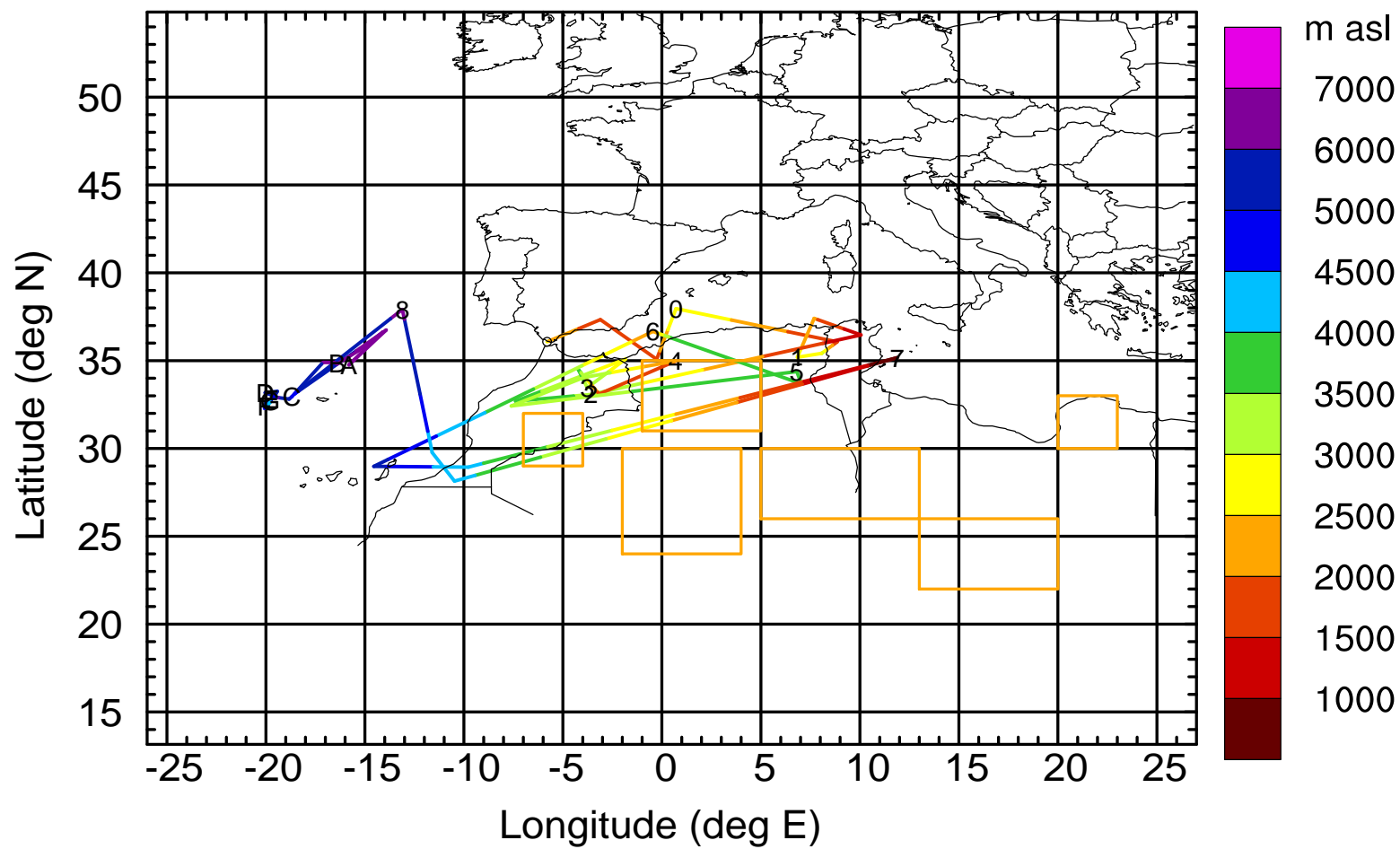
Level #13 of flight 170419b

BWD 20170419/17 -72H = 16/17 UTC



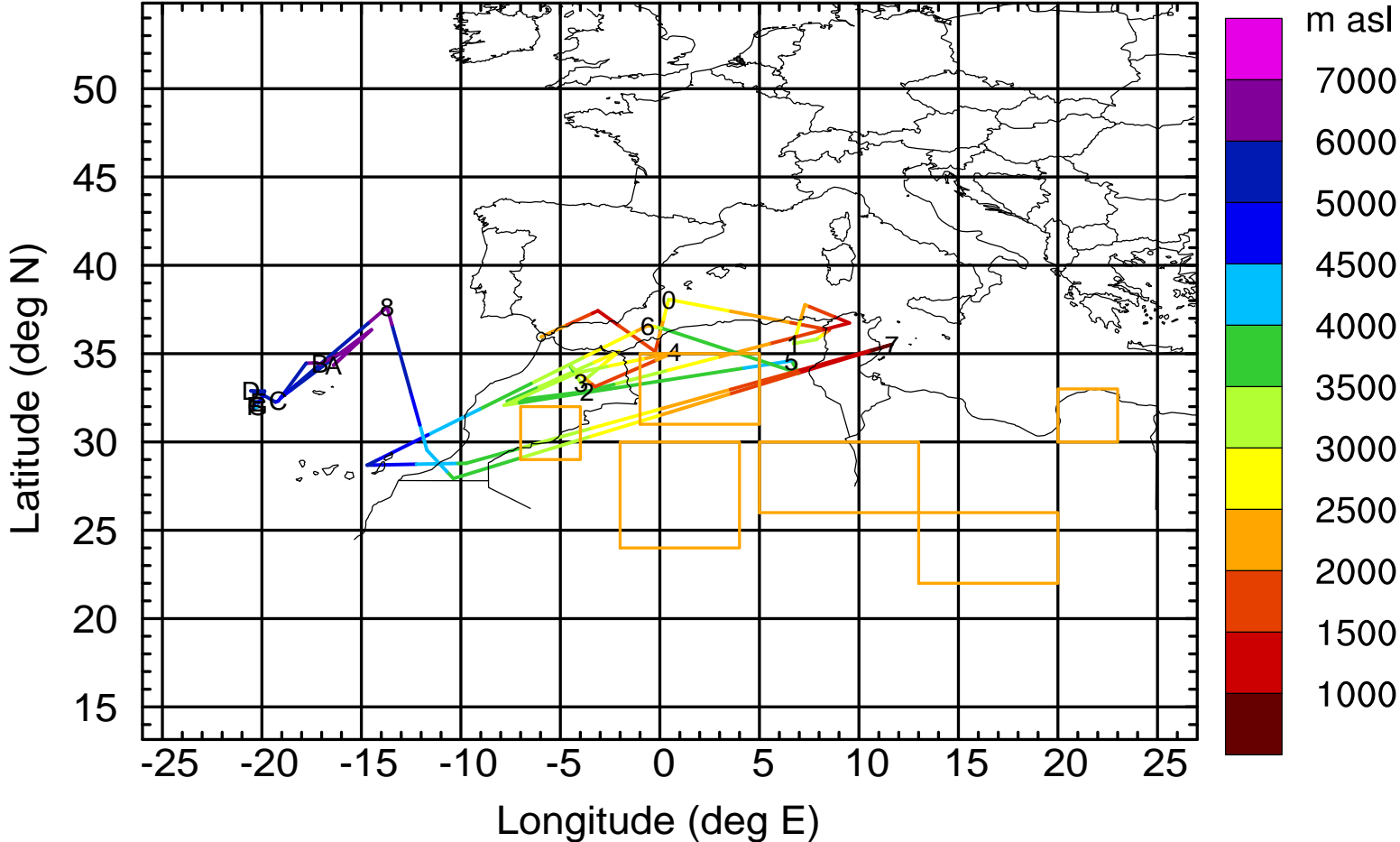
Level #13 of flight 170419b

BWD 20170419/17 -73H = 16/16 UTC



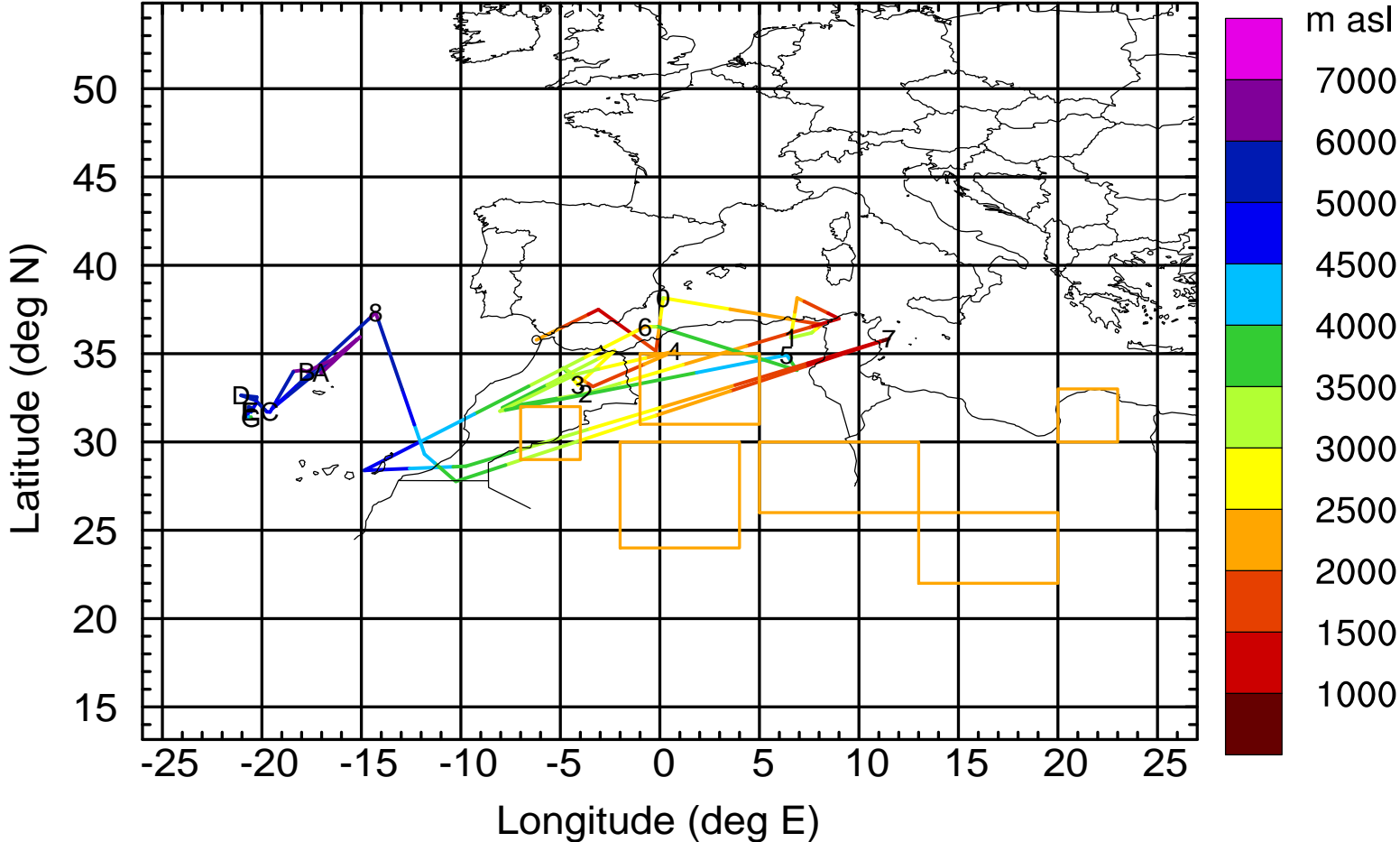
Level #13 of flight 170419b

BWD 20170419/17 -74H = 16/15 UTC



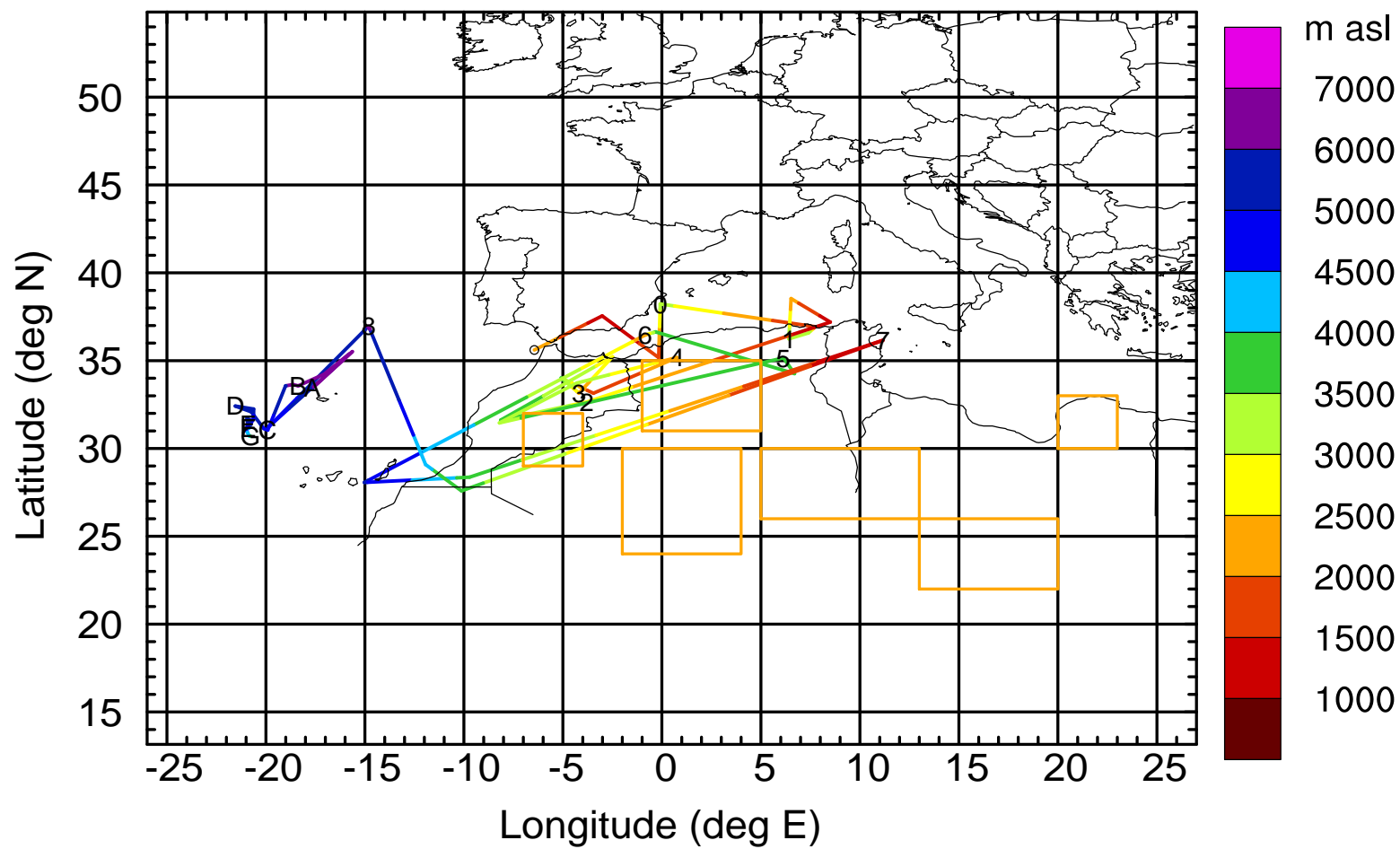
Level #13 of flight 170419b

BWD 20170419/17 -75H = 16/14 UTC



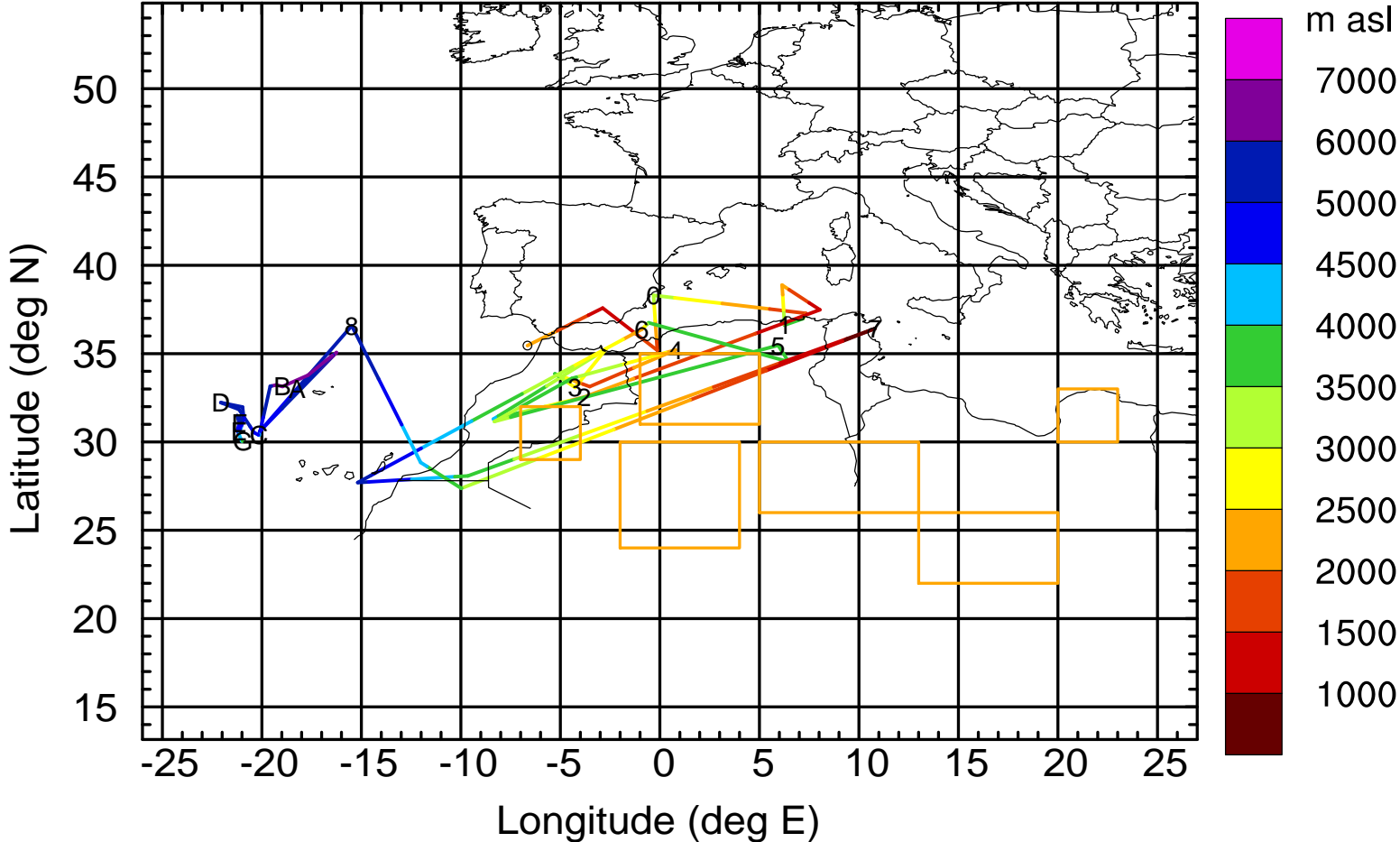
Level #13 of flight 170419b

BWD 20170419/17 -76H = 16/13 UTC



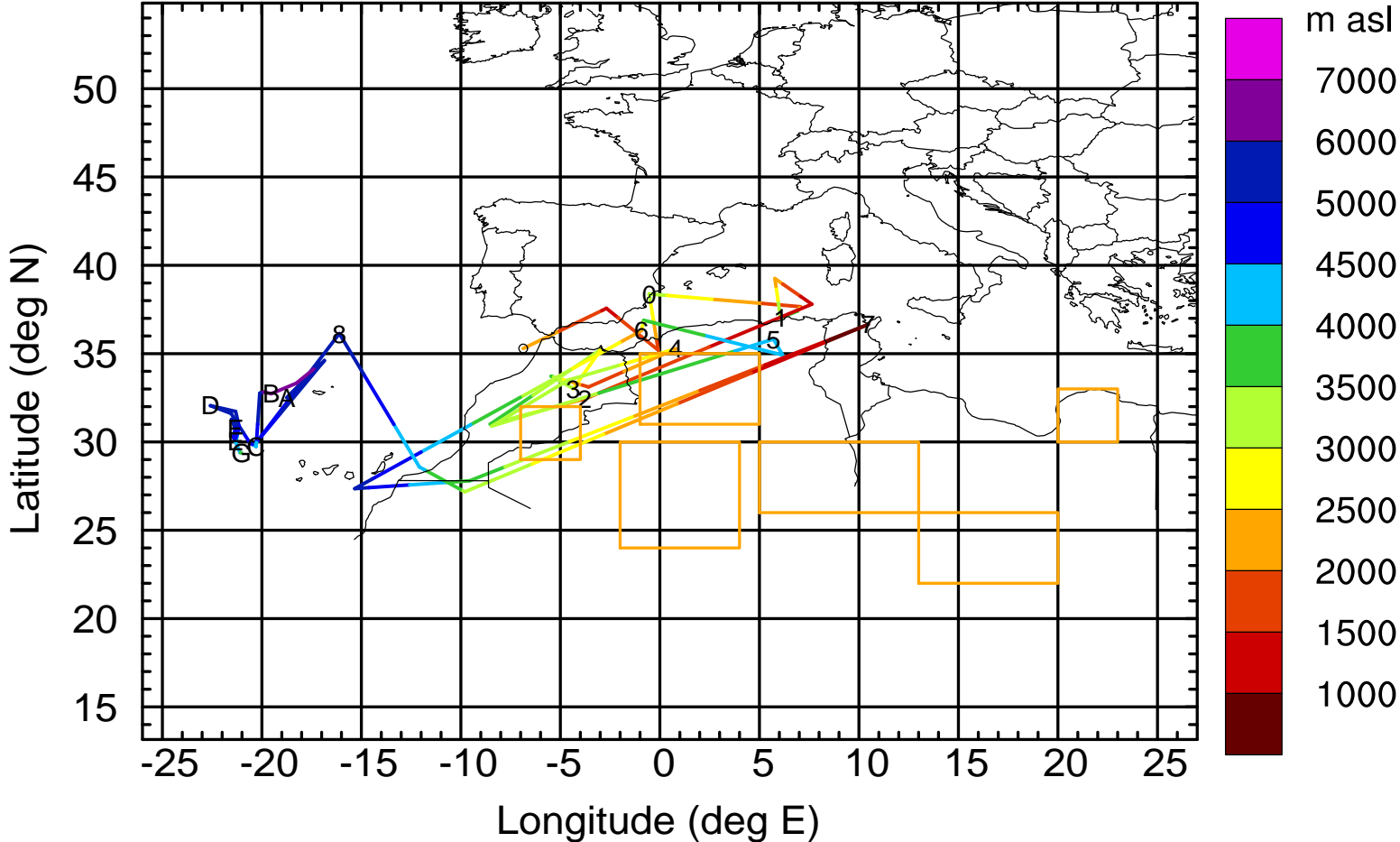
Level #13 of flight 170419b

BWD 20170419/17 -77H = 16/12 UTC



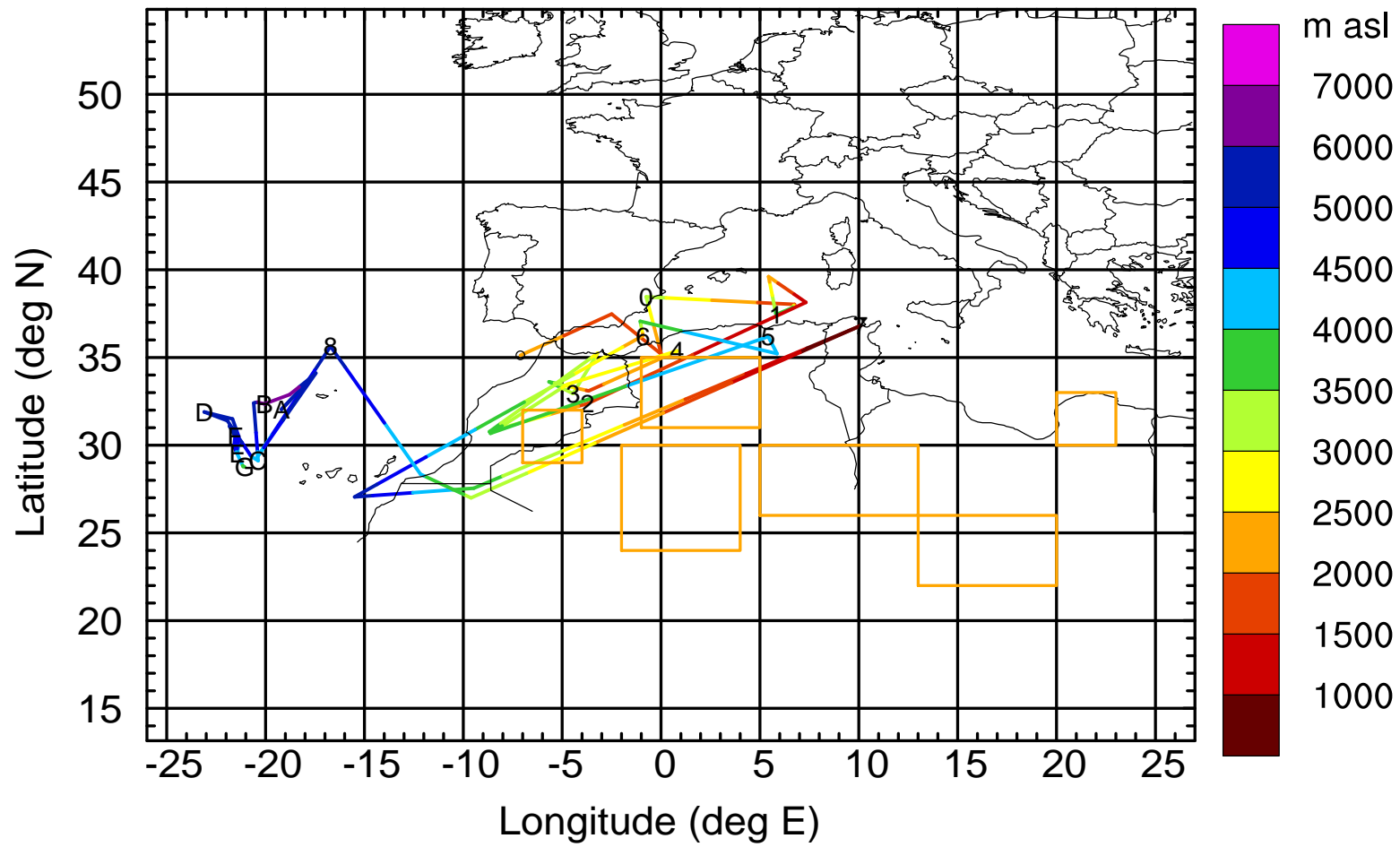
Level #13 of flight 170419b

BWD 20170419/17 -78H = 16/11 UTC



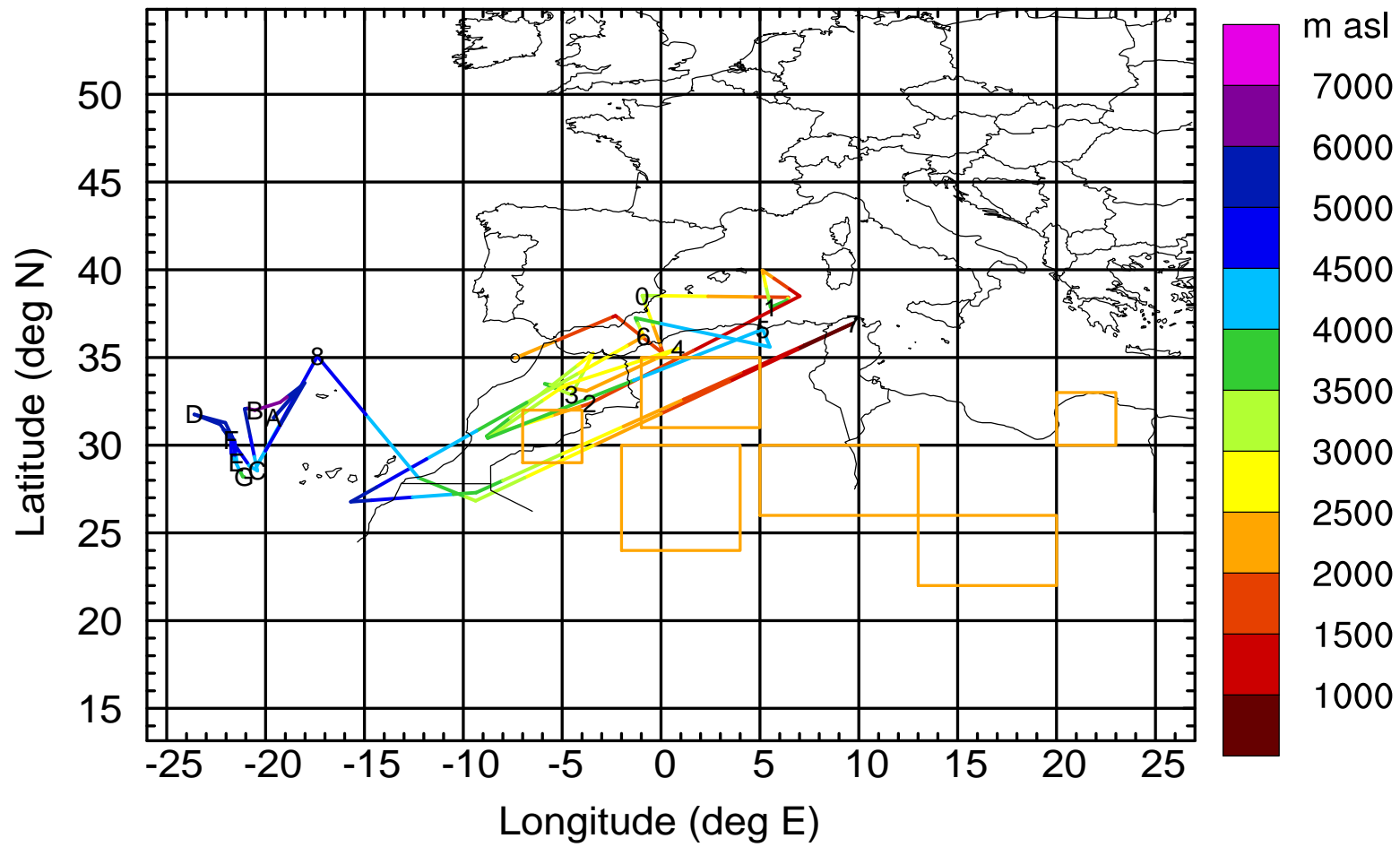
Level #13 of flight 170419b

BWD 20170419/17 -79H = 16/10 UTC



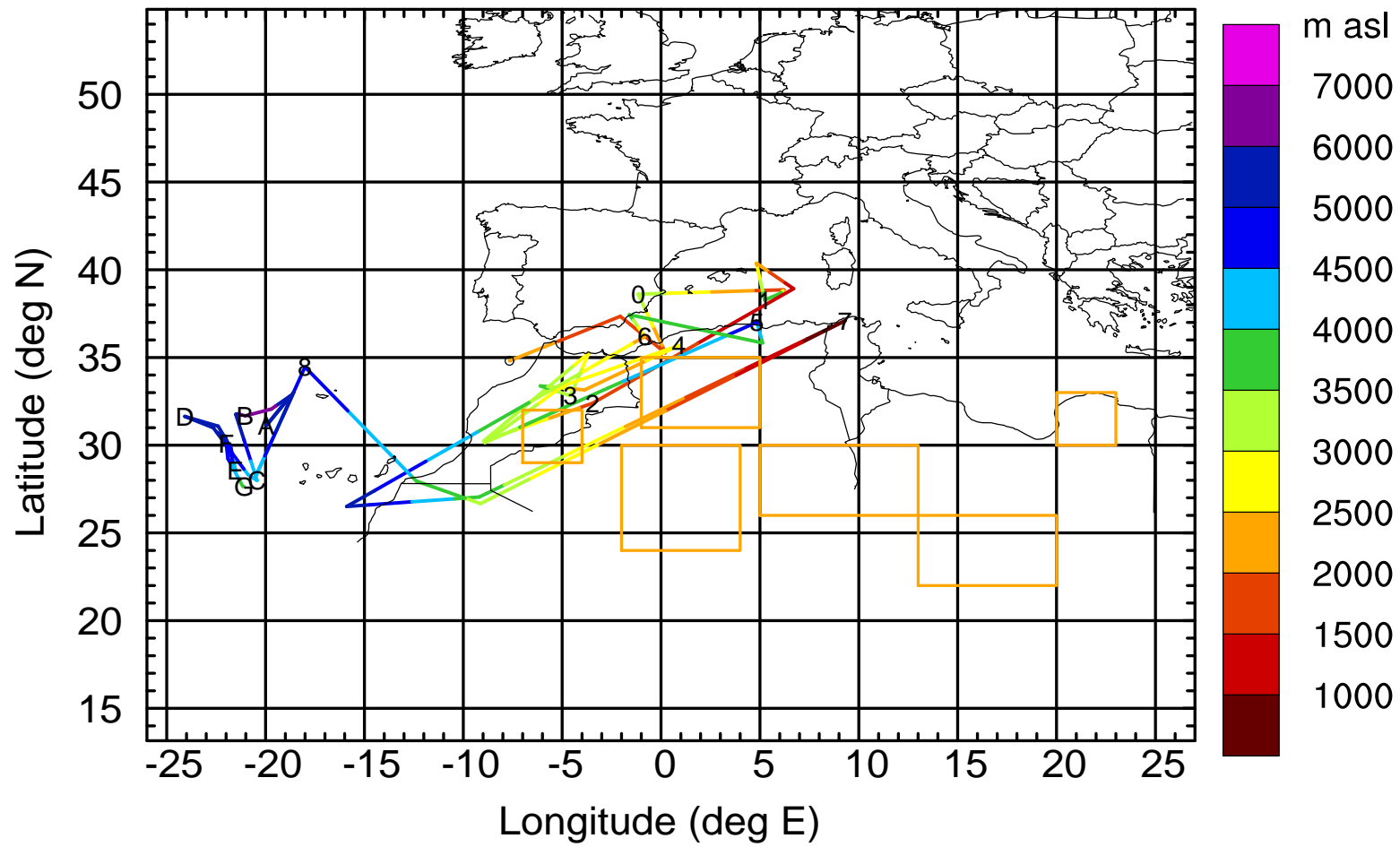
Level #13 of flight 170419b

BWD 20170419/17 -80H = 16/09 UTC



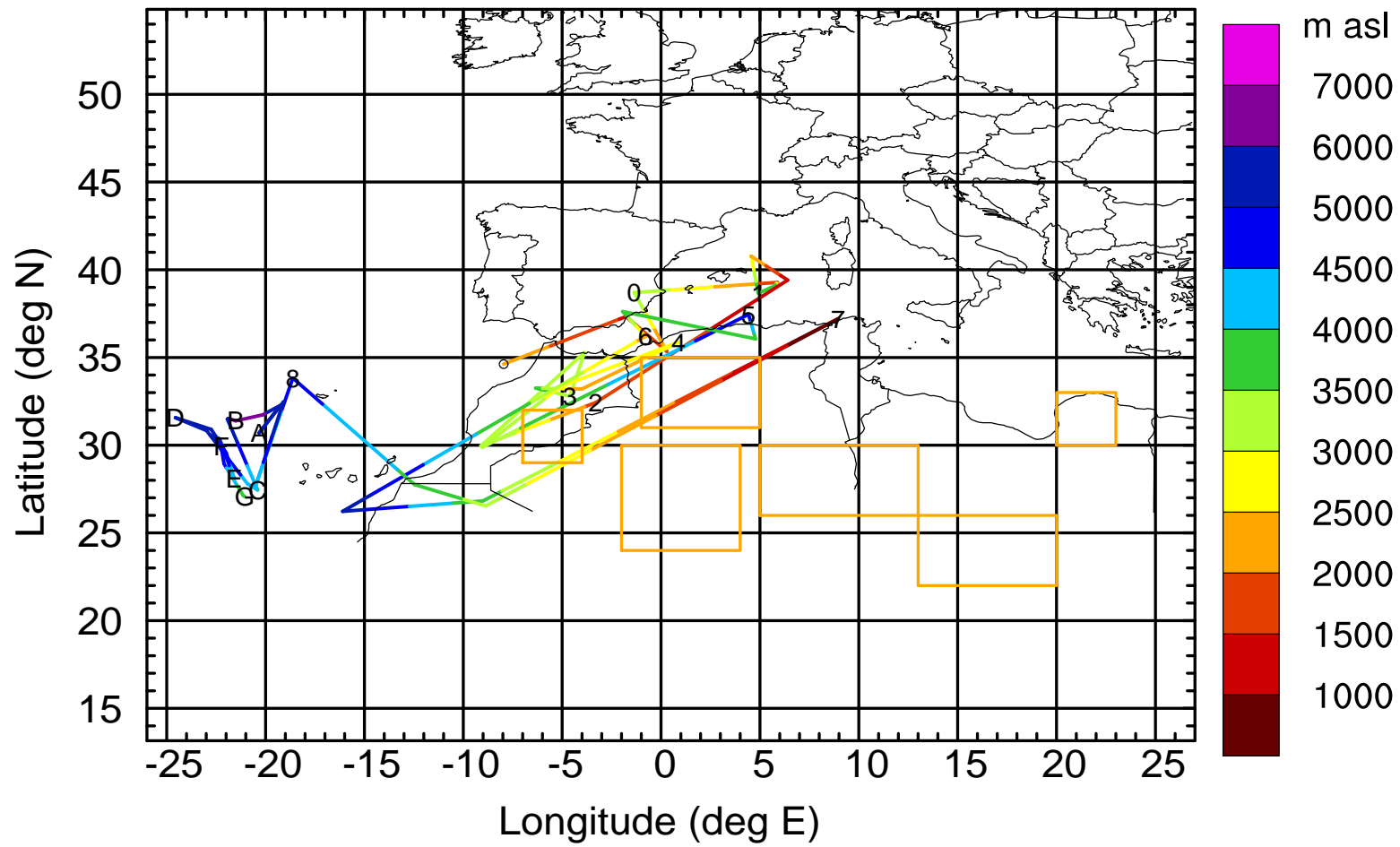
Level #13 of flight 170419b

BWD 20170419/17 -81H = 16/08 UTC



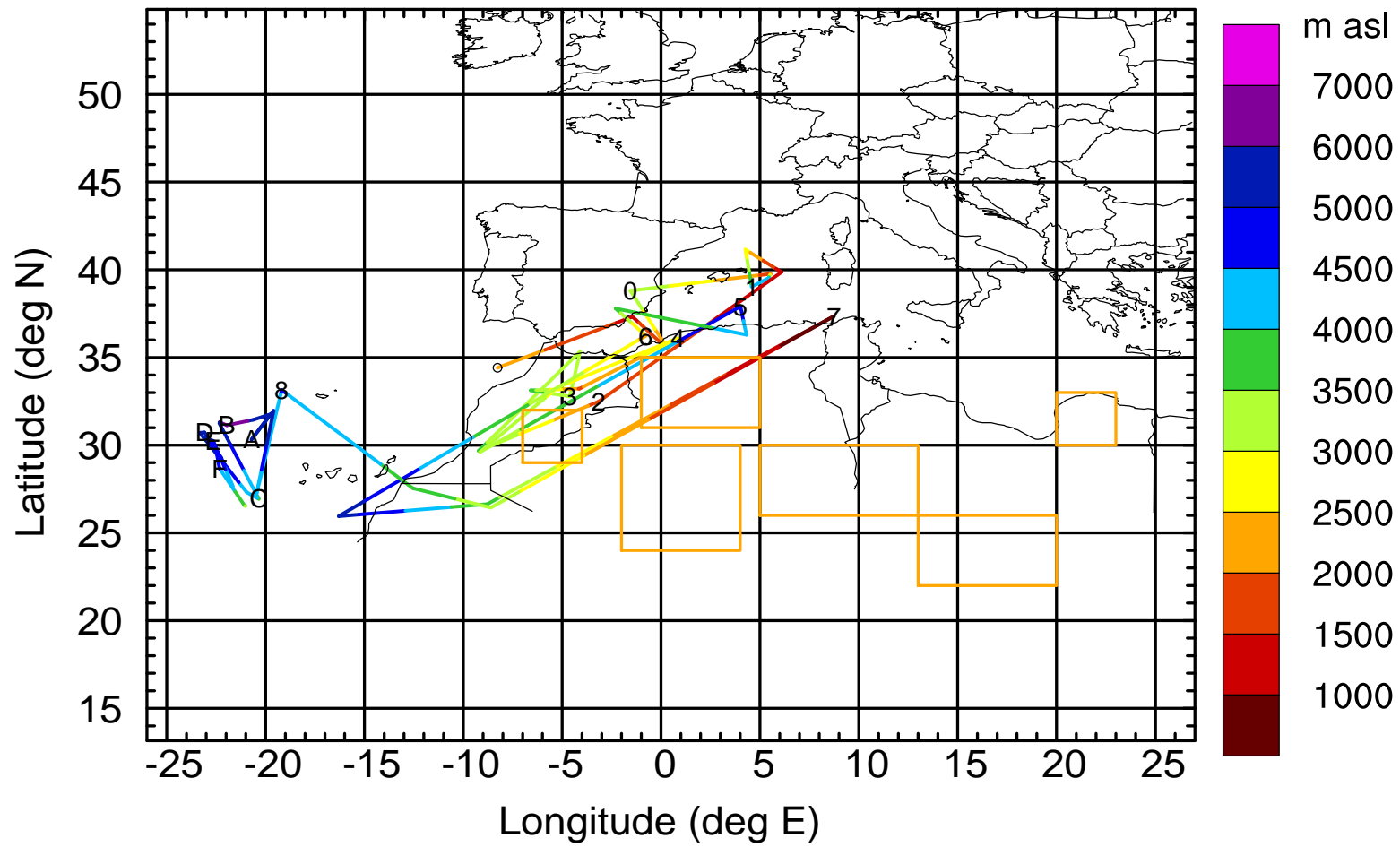
Level #13 of flight 170419b

BWD 20170419/17 -82H = 16/07 UTC



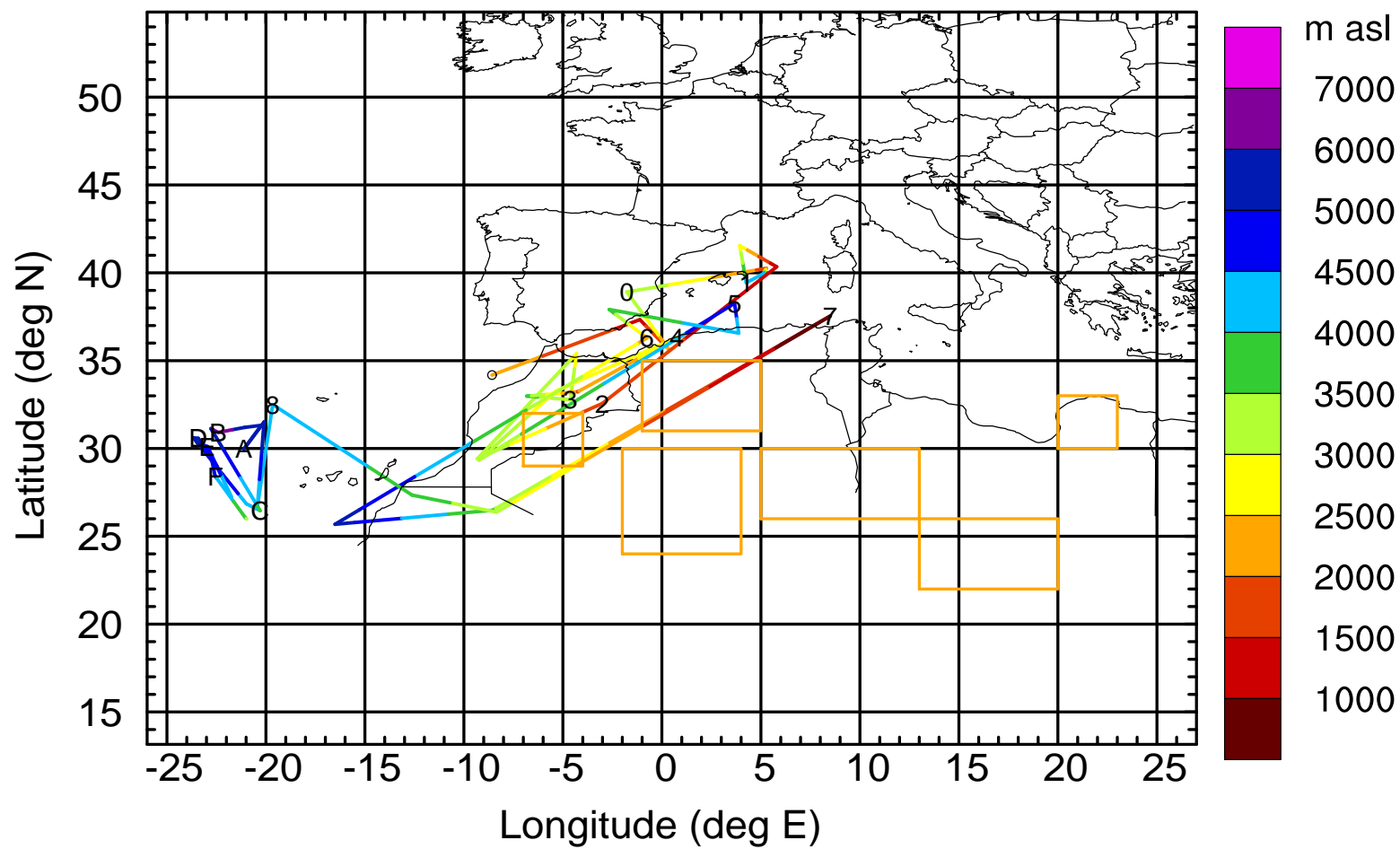
Level #13 of flight 170419b

BWD 20170419/17 -83H = 16/06 UTC



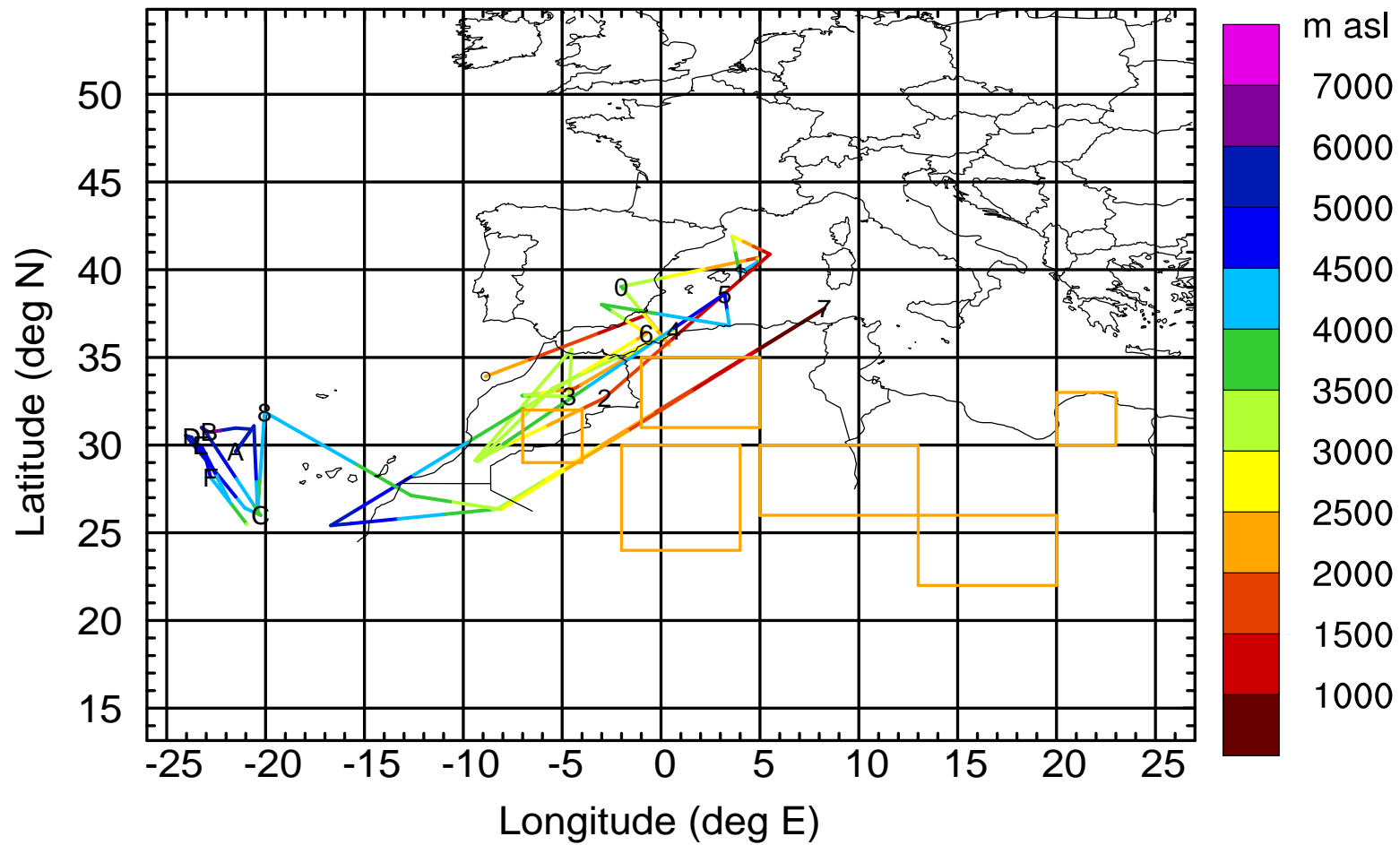
Level #13 of flight 170419b

BWD 20170419/17 -84H = 16/05 UTC



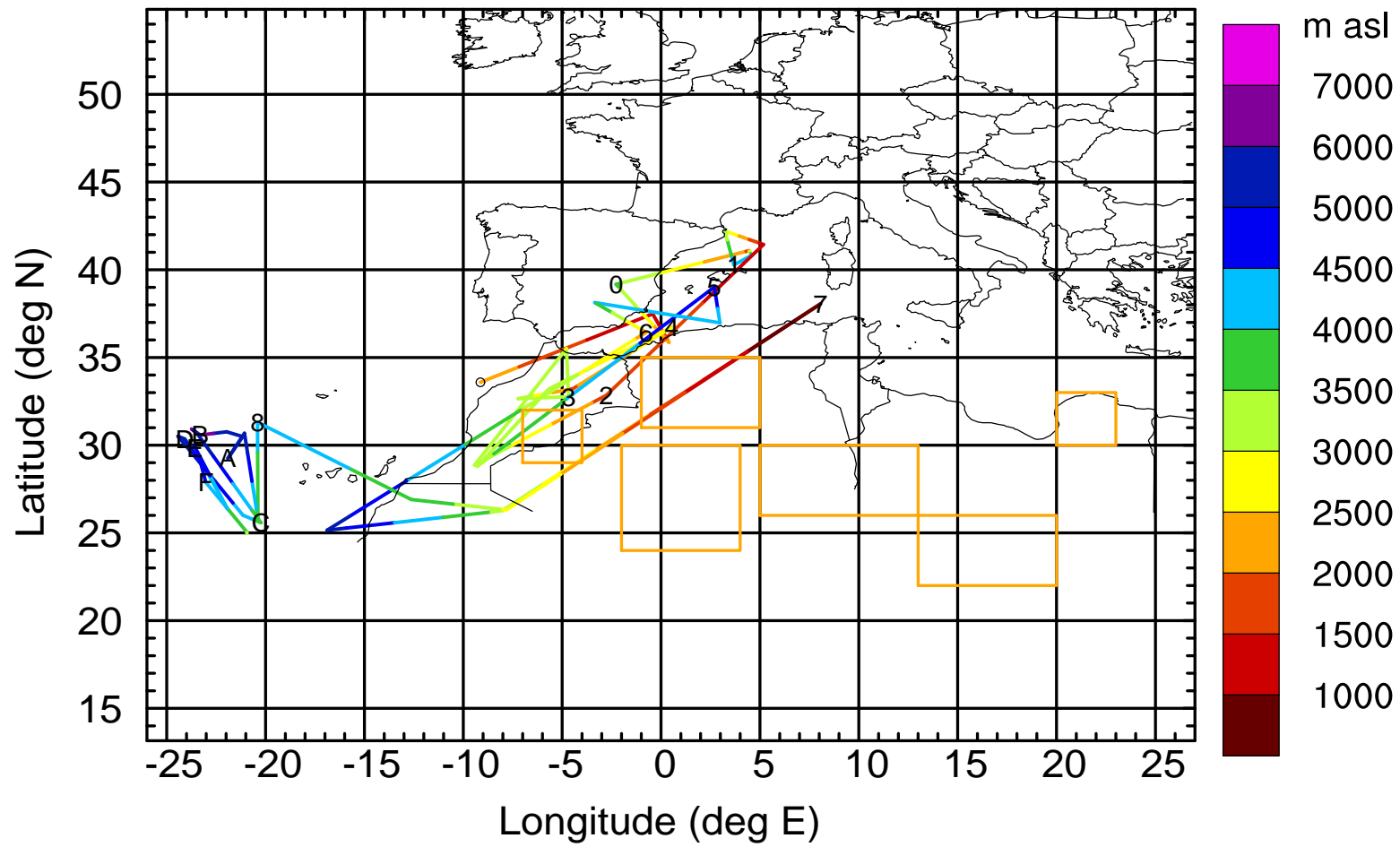
Level #13 of flight 170419b

BWD 20170419/17 -85H = 16/04 UTC



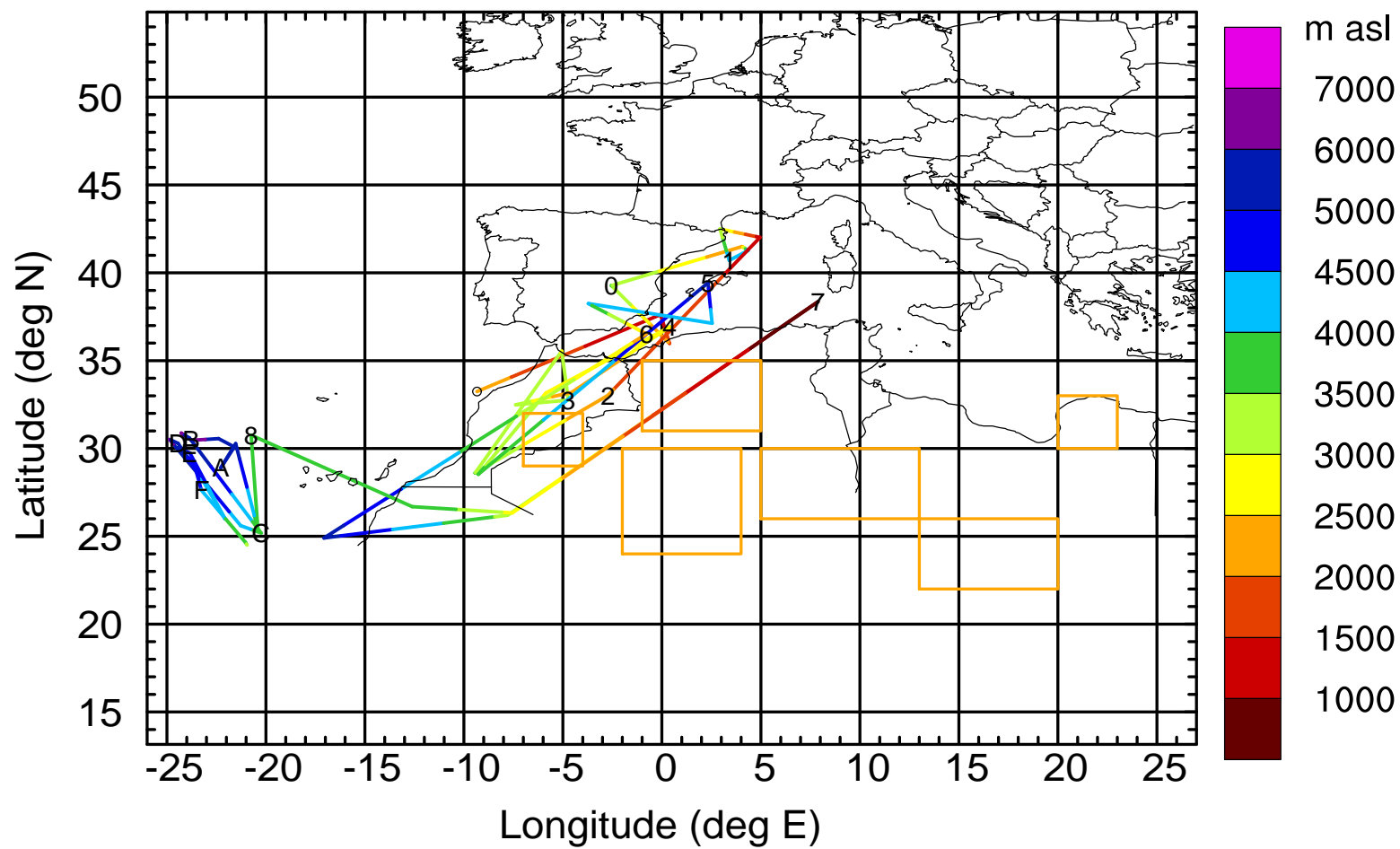
Level #13 of flight 170419b

BWD 20170419/17 -86H = 16/03 UTC



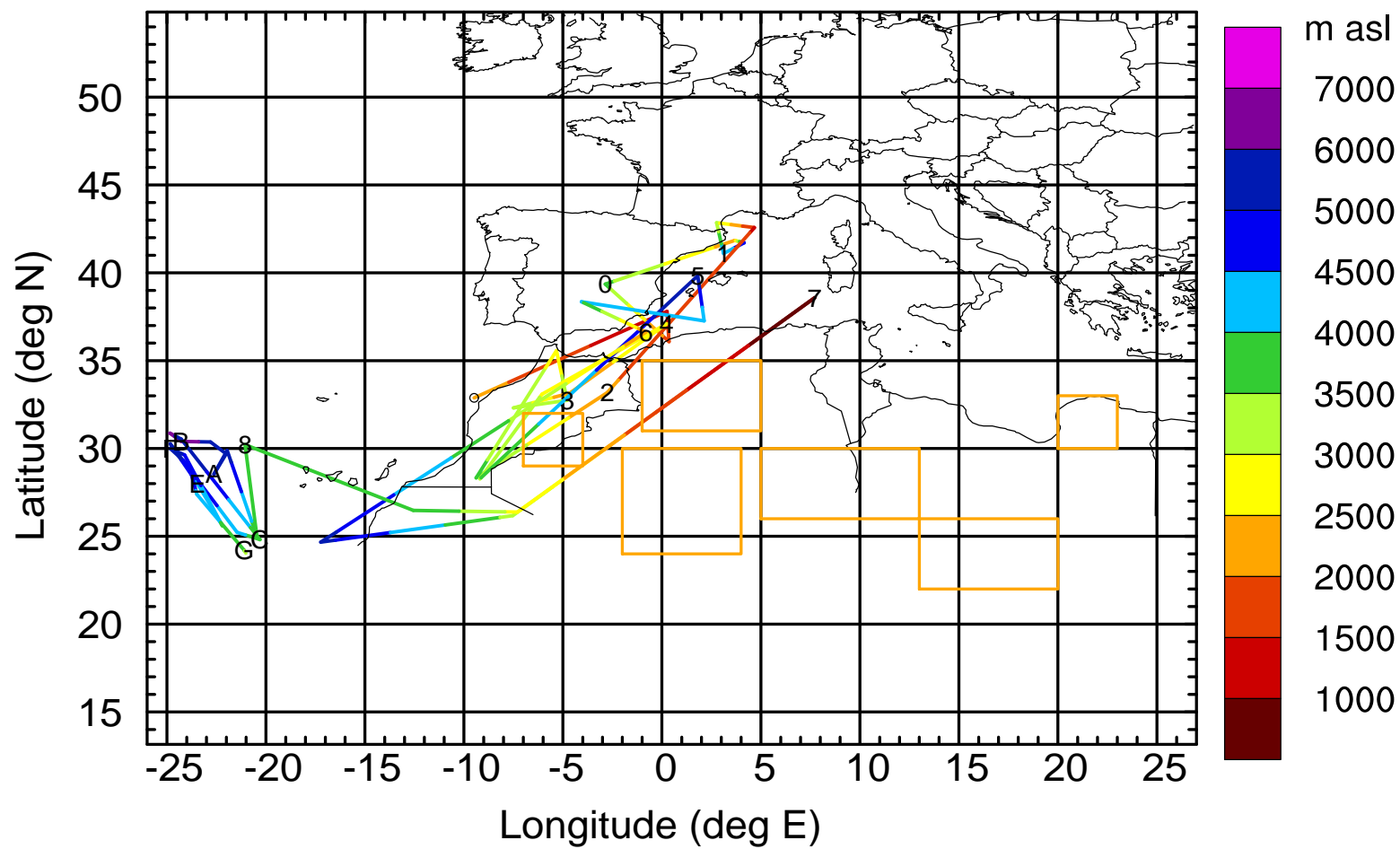
Level #13 of flight 170419b

BWD 20170419/17 -87H = 16/02 UTC



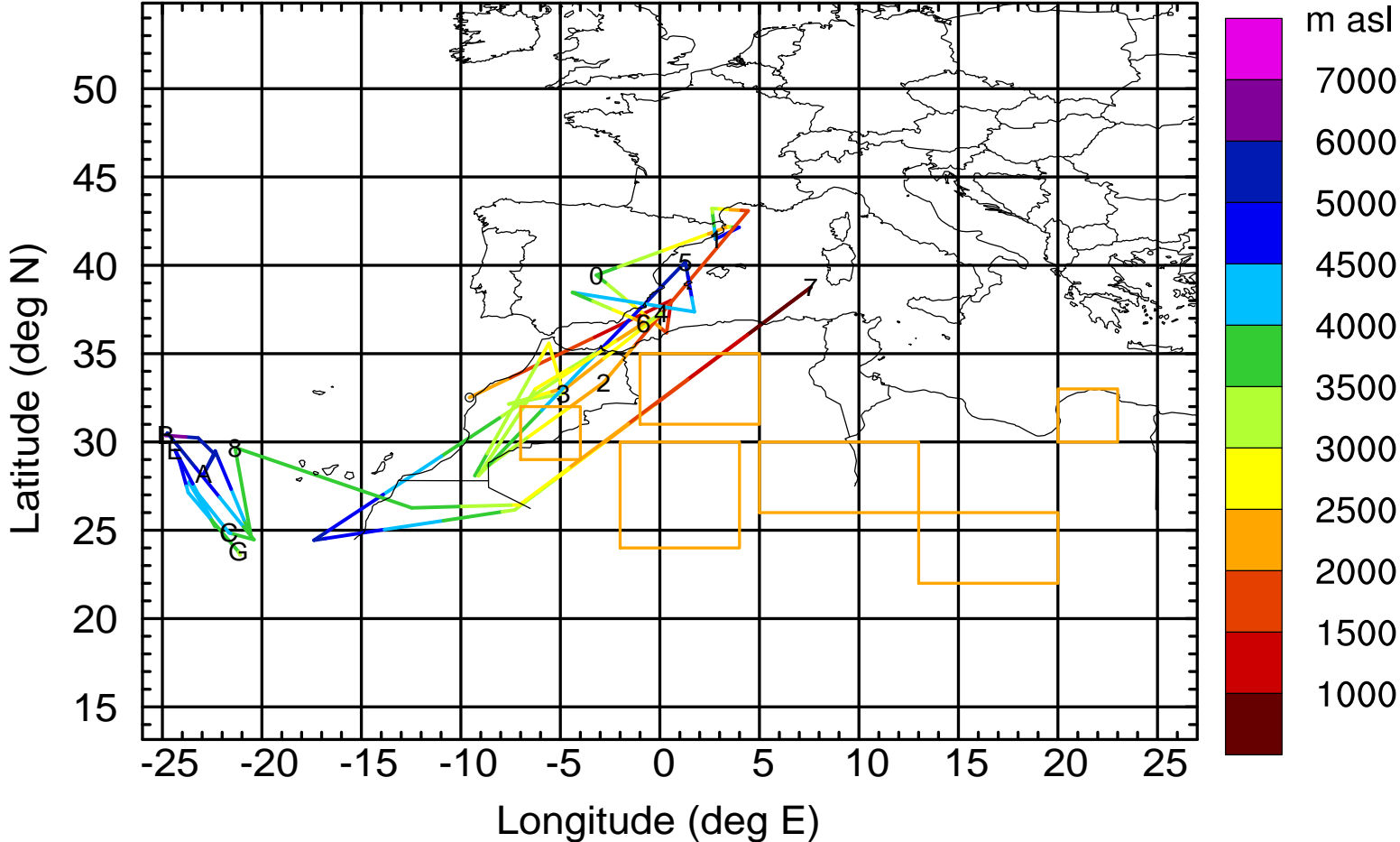
Level #13 of flight 170419b

BWD 20170419/17 -88H = 16/01 UTC



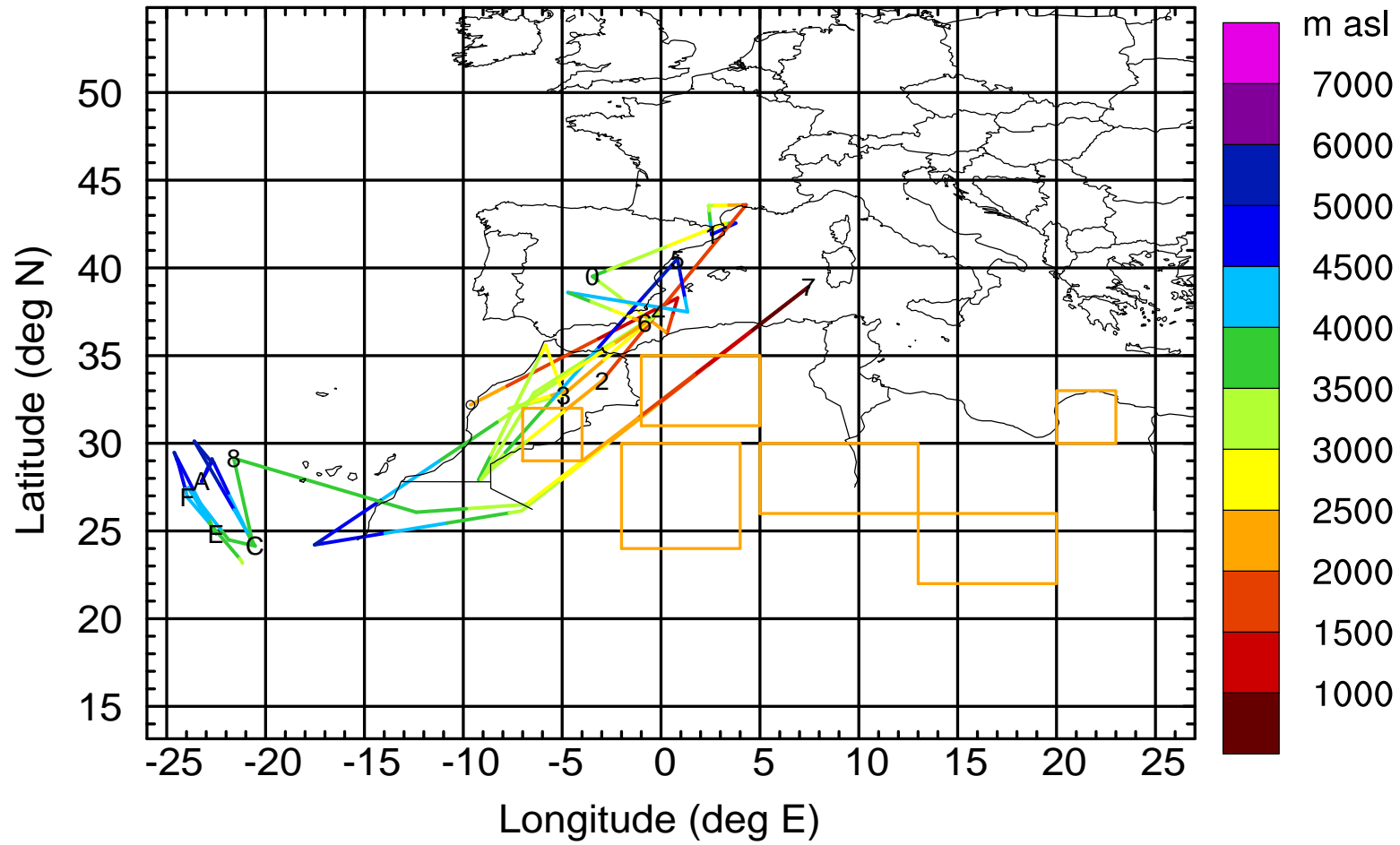
Level #13 of flight 170419b

BWD 20170419/17 -89H = 16/00 UTC



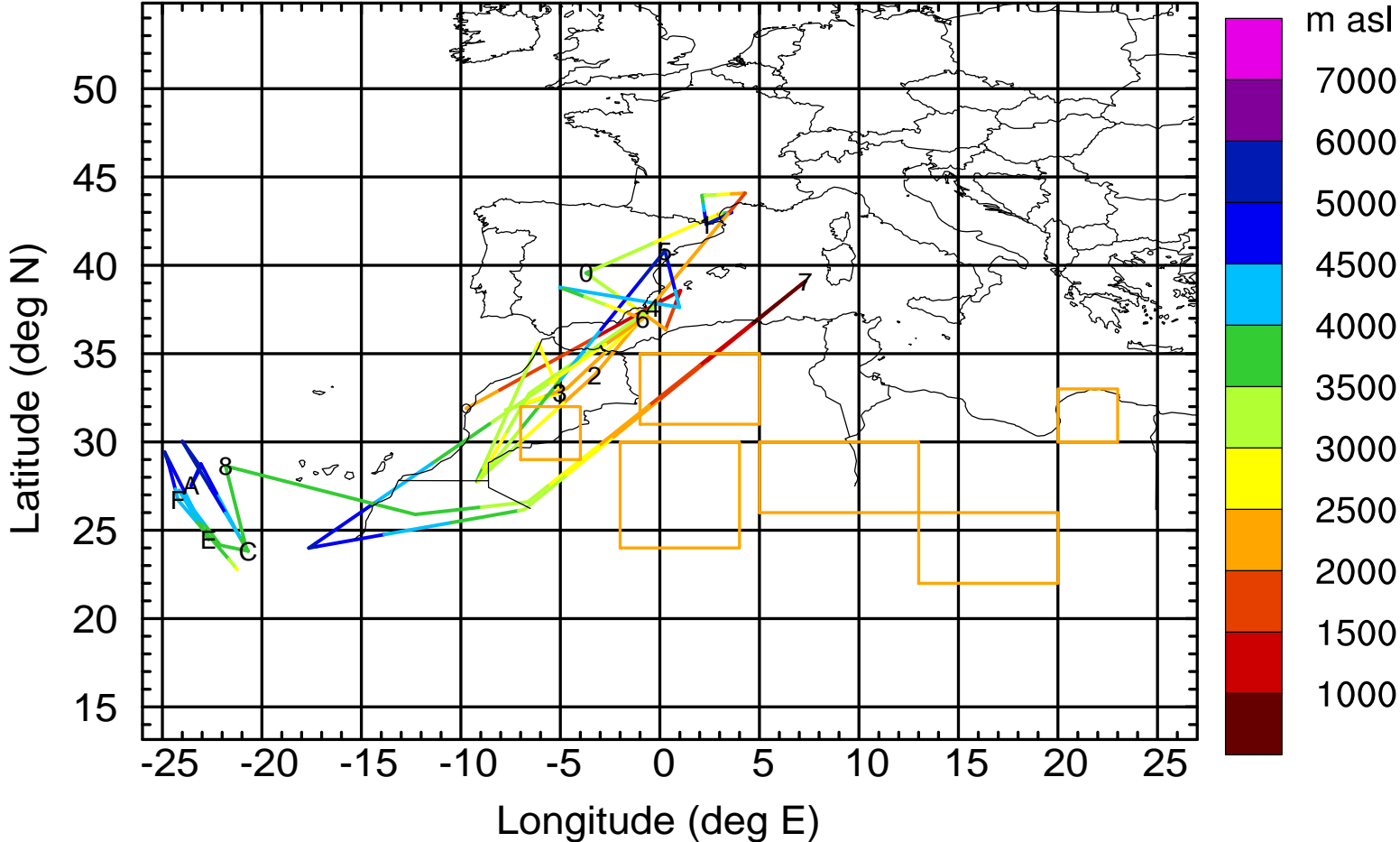
Level #13 of flight 170419b

BWD 20170419/17 -90H = 15/23 UTC



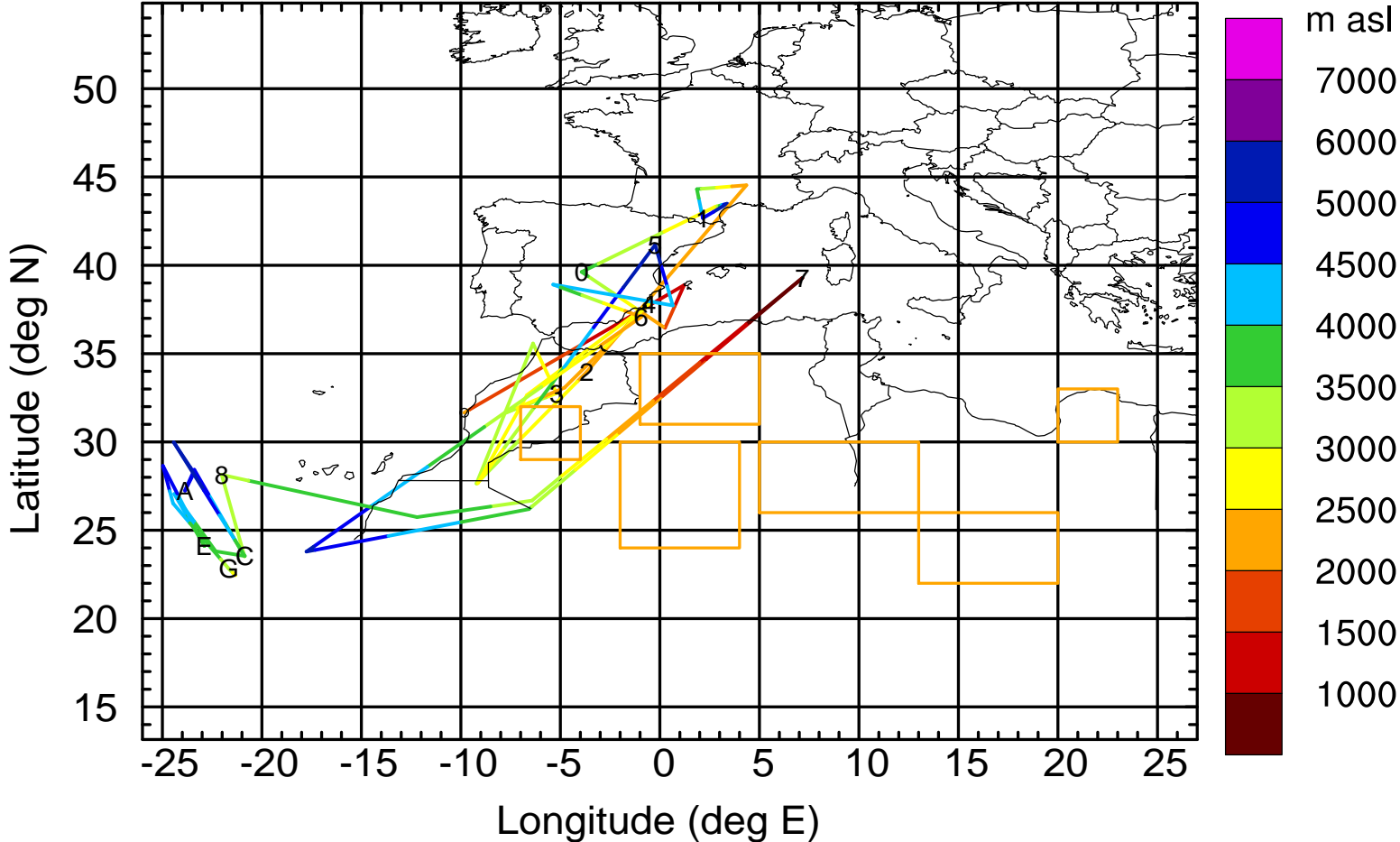
Level #13 of flight 170419b

BWD 20170419/17 -91H = 15/22 UTC



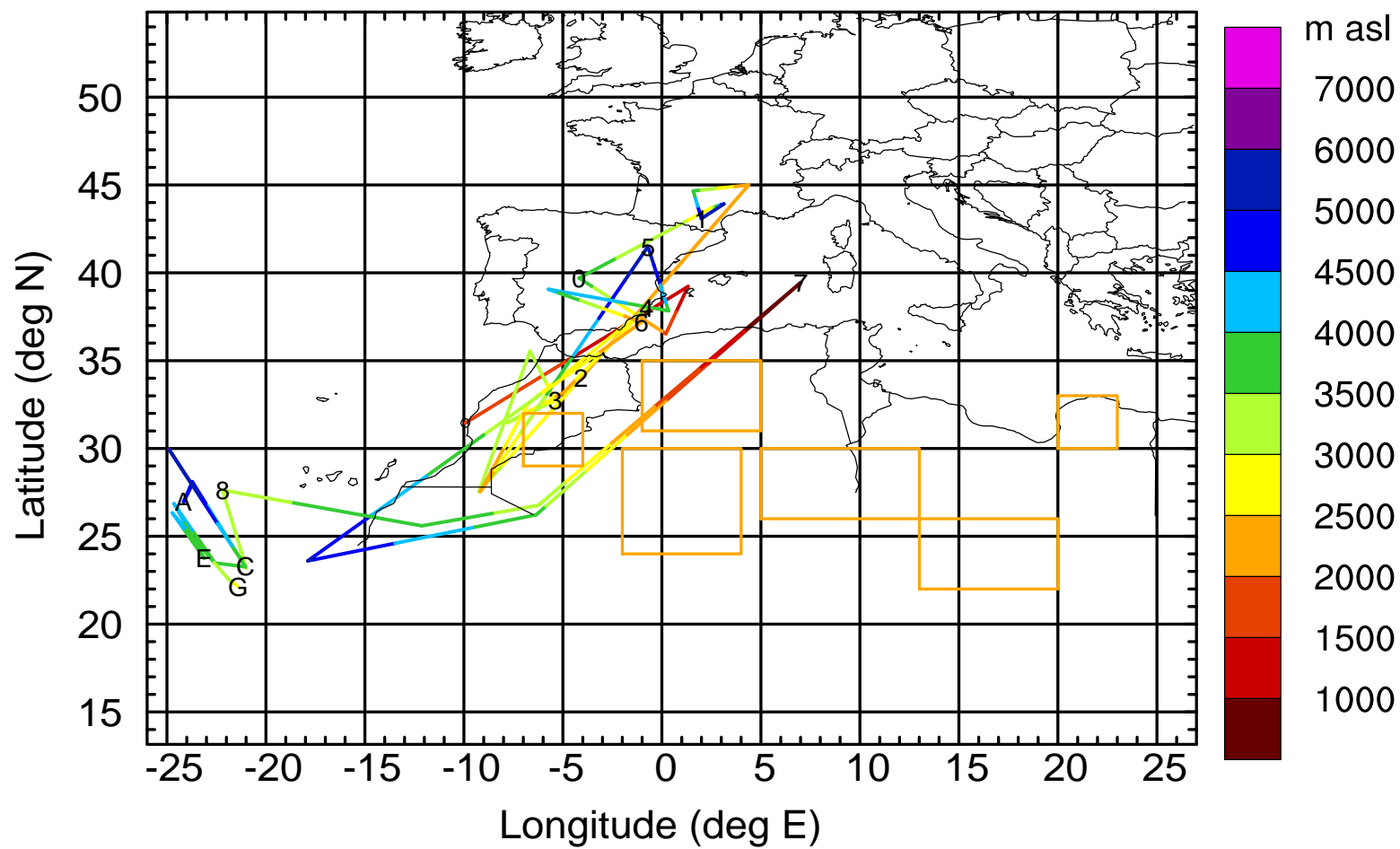
Level #13 of flight 170419b

BWD 20170419/17 -92H = 15/21 UTC



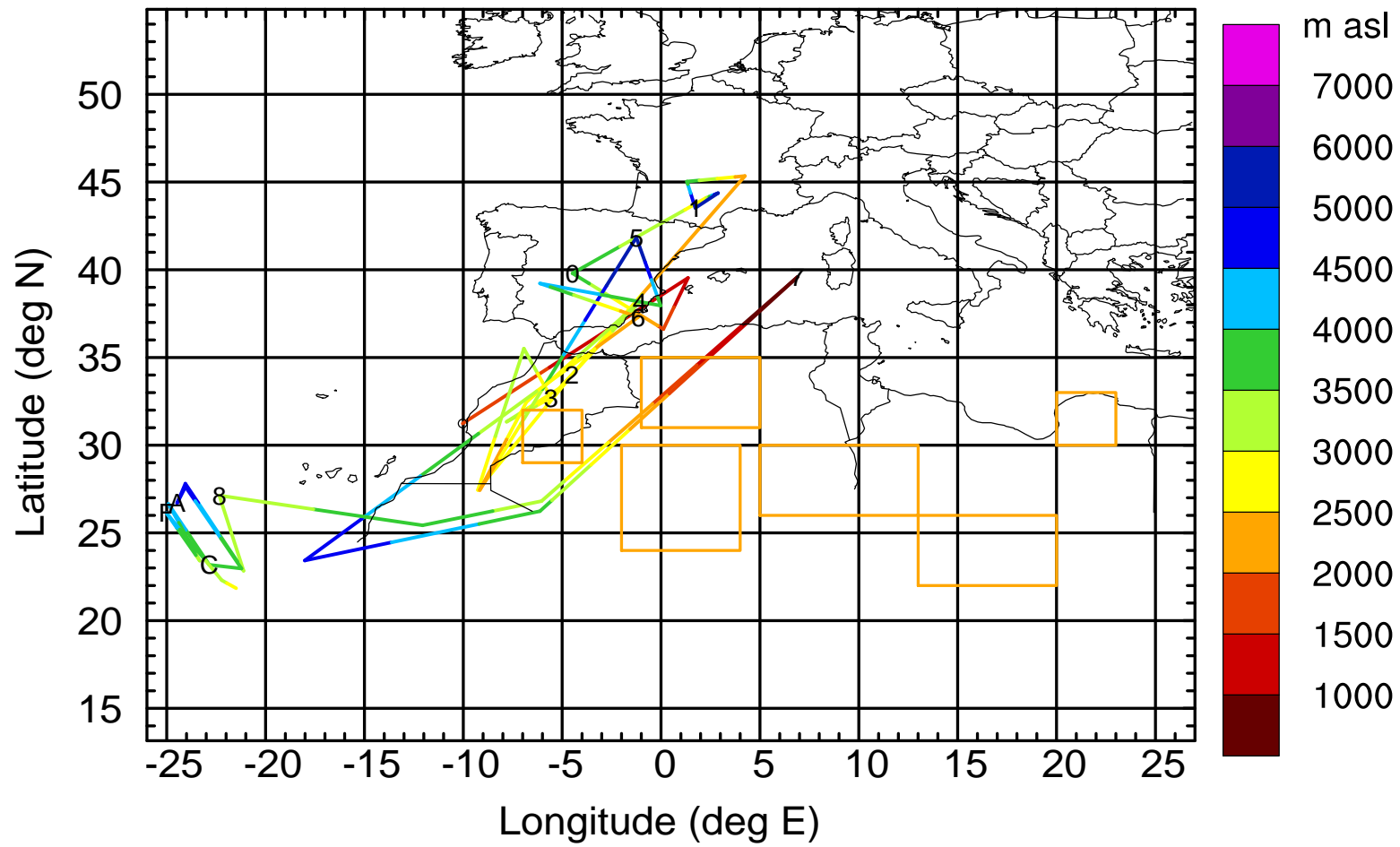
Level #13 of flight 170419b

BWD 20170419/17 -93H = 15/20 UTC



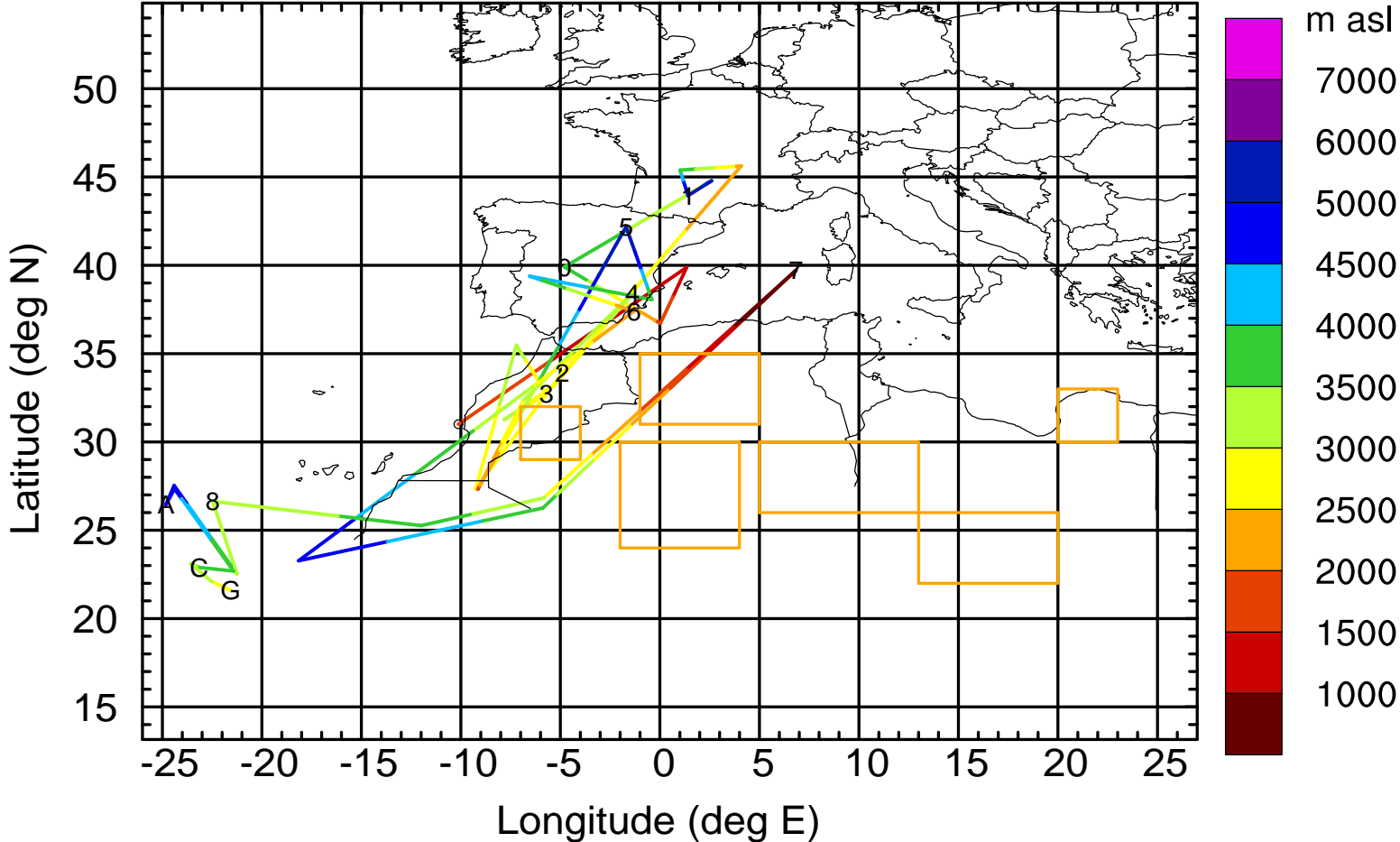
Level #13 of flight 170419b

BWD 20170419/17 -94H = 15/19 UTC



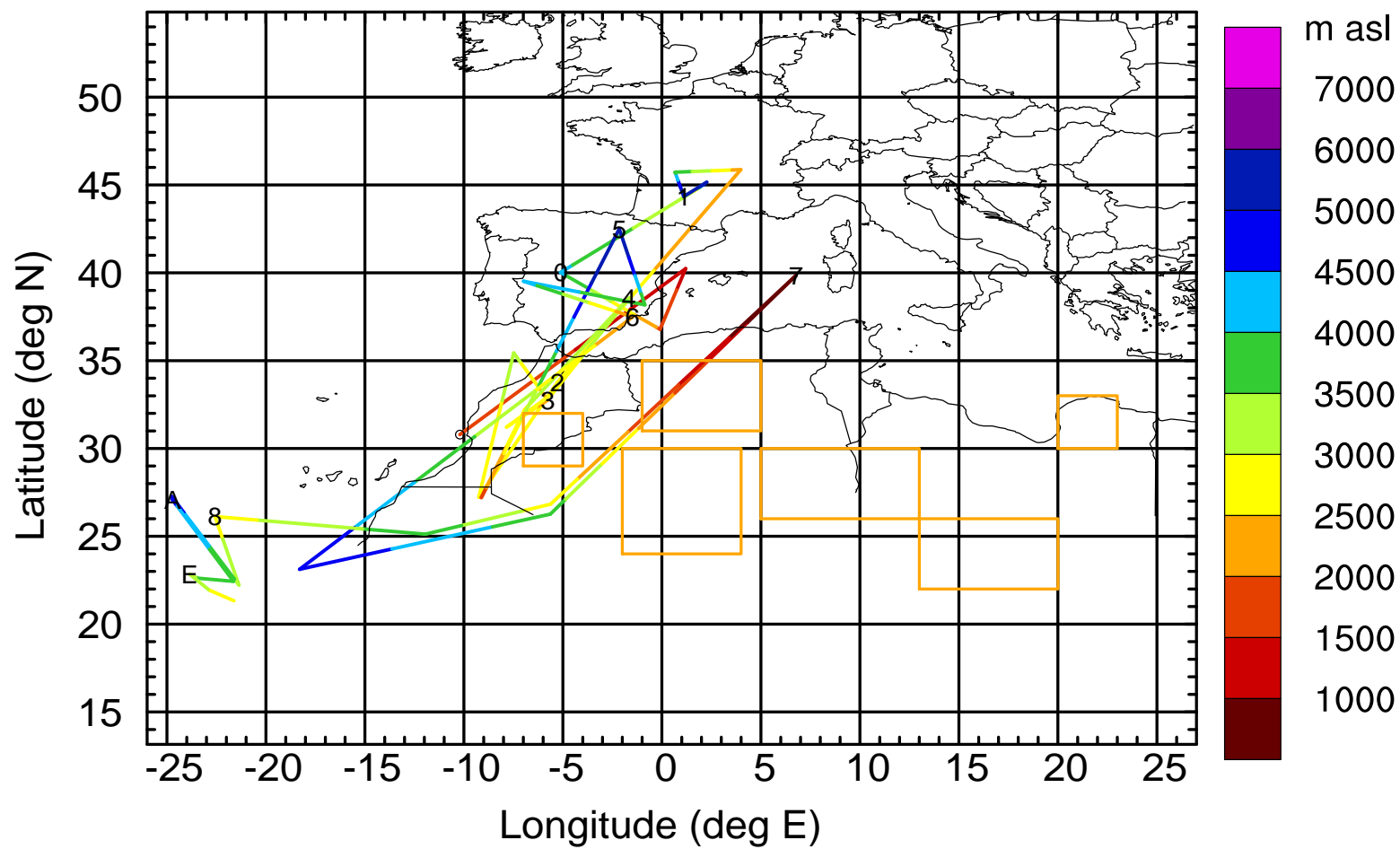
Level #13 of flight 170419b

BWD 20170419/17 -95H = 15/18 UTC



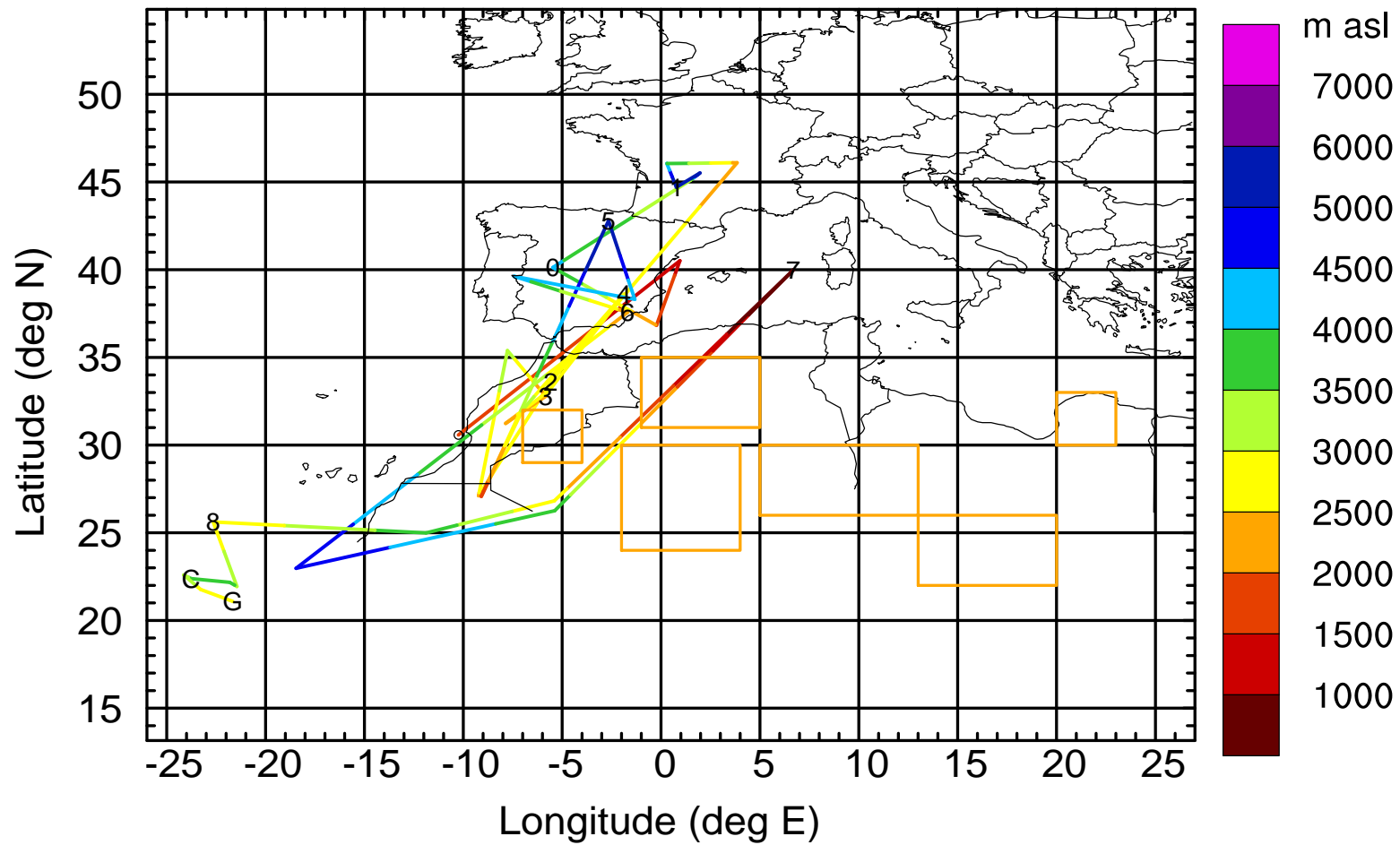
Level #13 of flight 170419b

BWD 20170419/17 -96H = 15/17 UTC



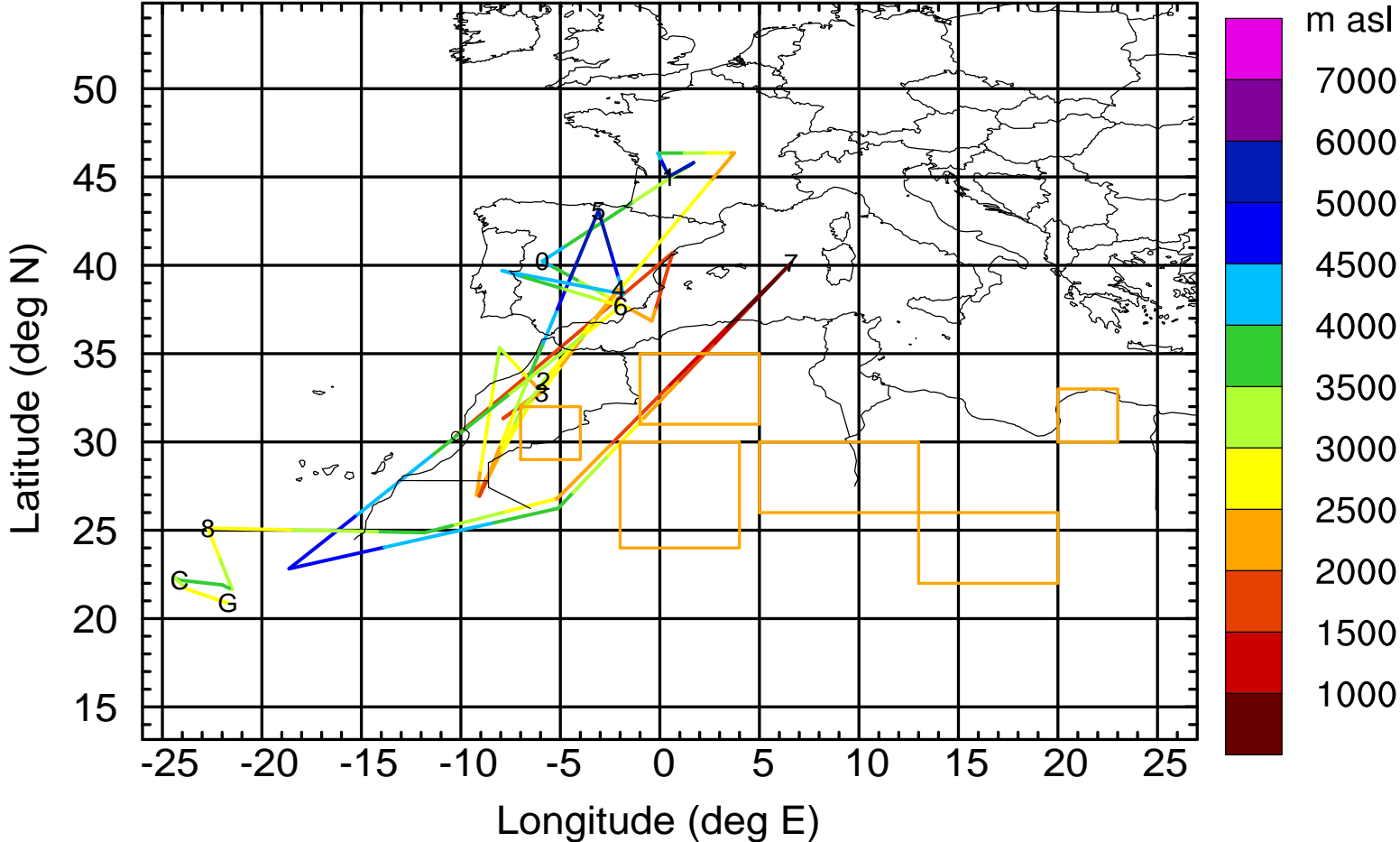
Level #13 of flight 170419b

BWD 20170419/17 -97H = 15/16 UTC



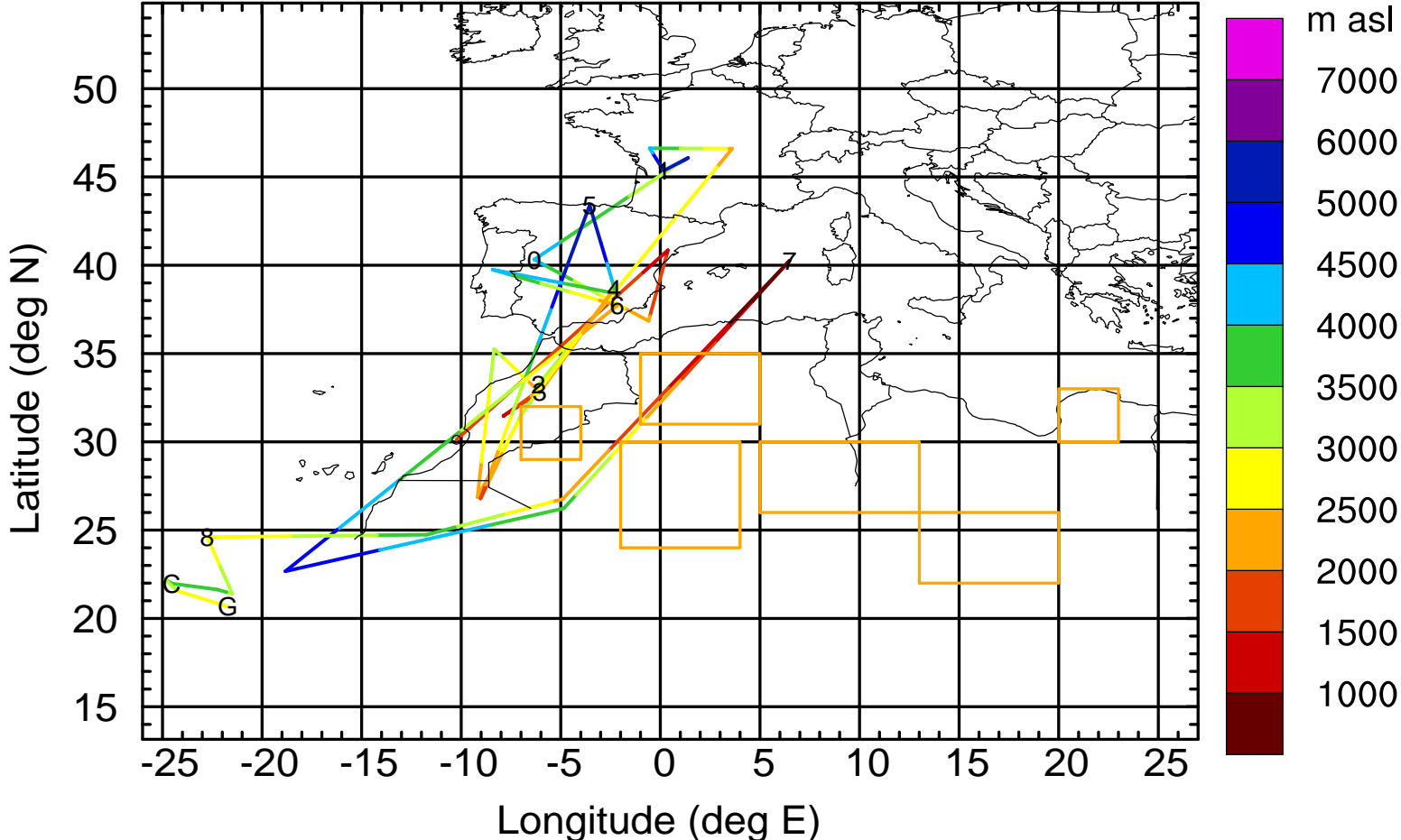
Level #13 of flight 170419b

BWD 20170419/17 -98H = 15/15 UTC



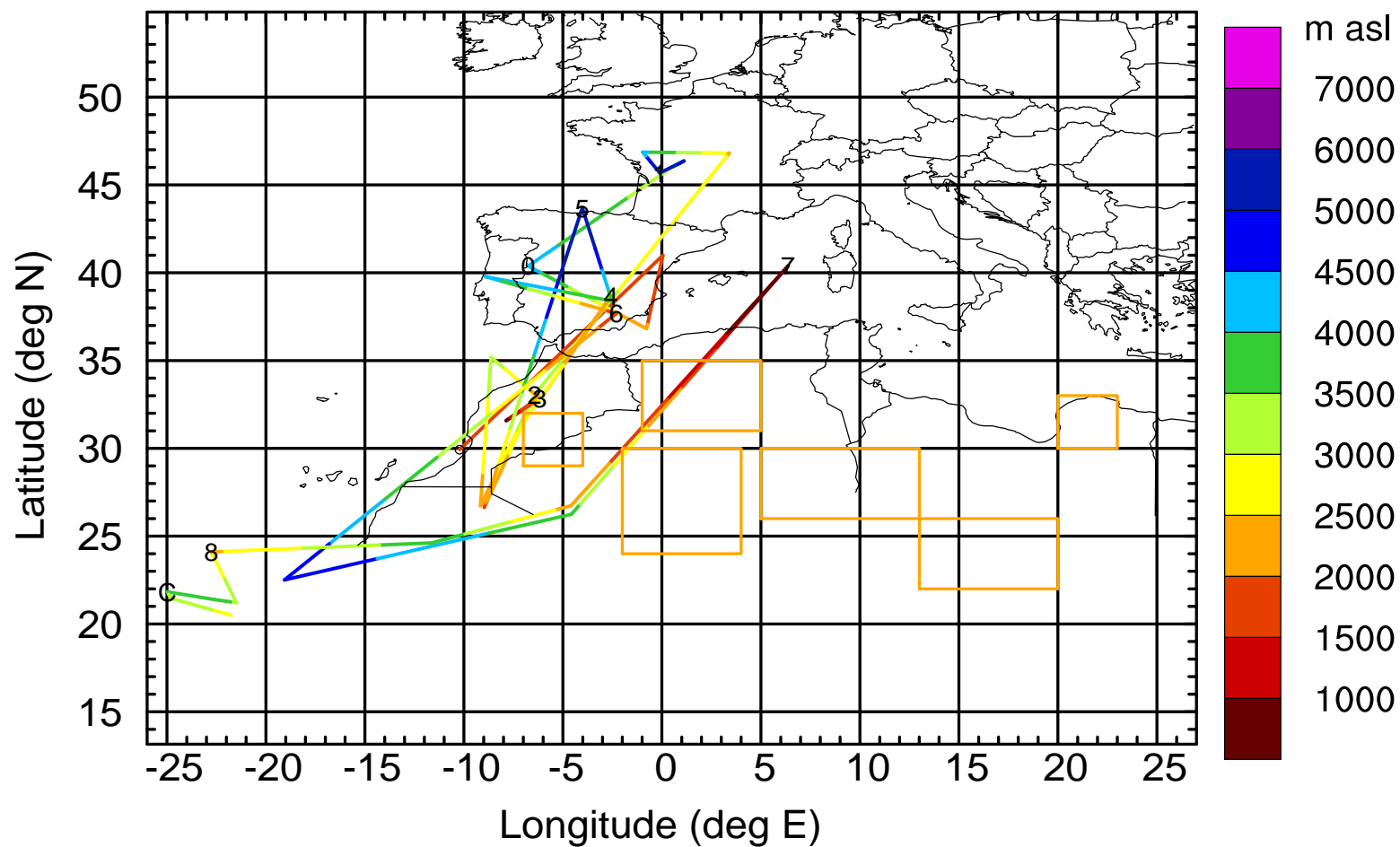
Level #13 of flight 170419b

BWD 20170419/17 -99H = 15/14 UTC



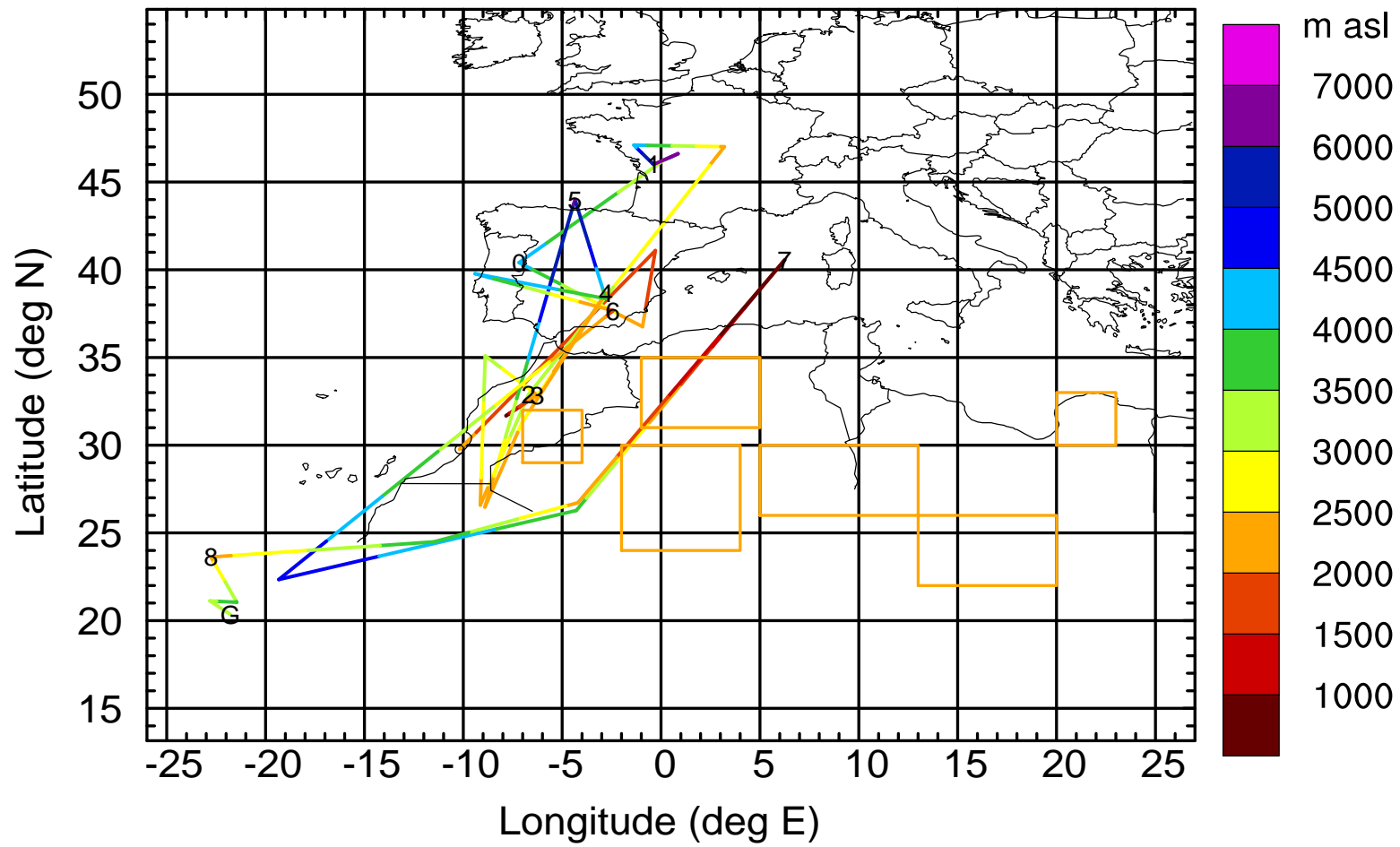
Level #13 of flight 170419b

BWD 20170419/17-100H = 15/13 UTC



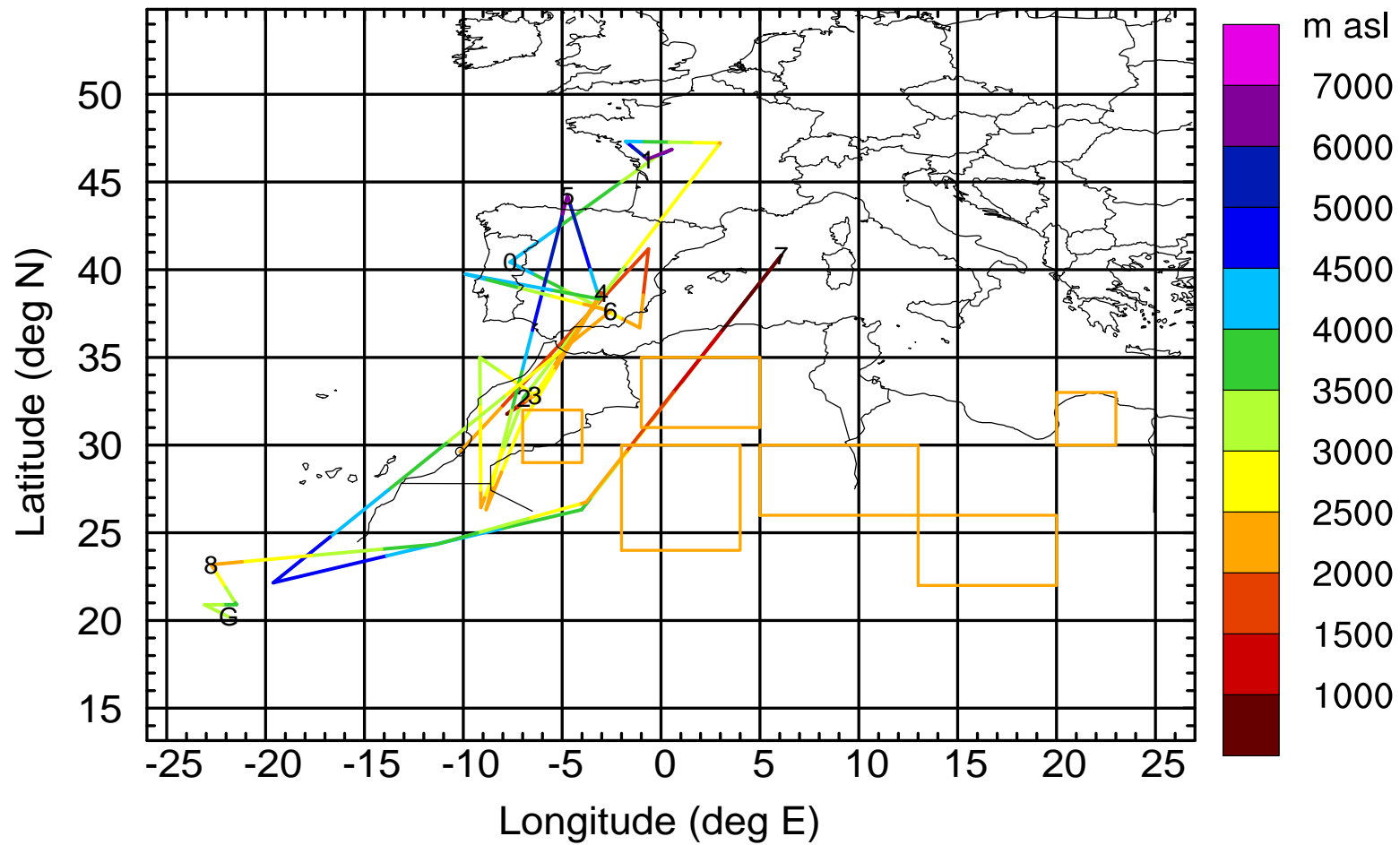
Level #13 of flight 170419b

BWD 20170419/17-101H = 15/12 UTC



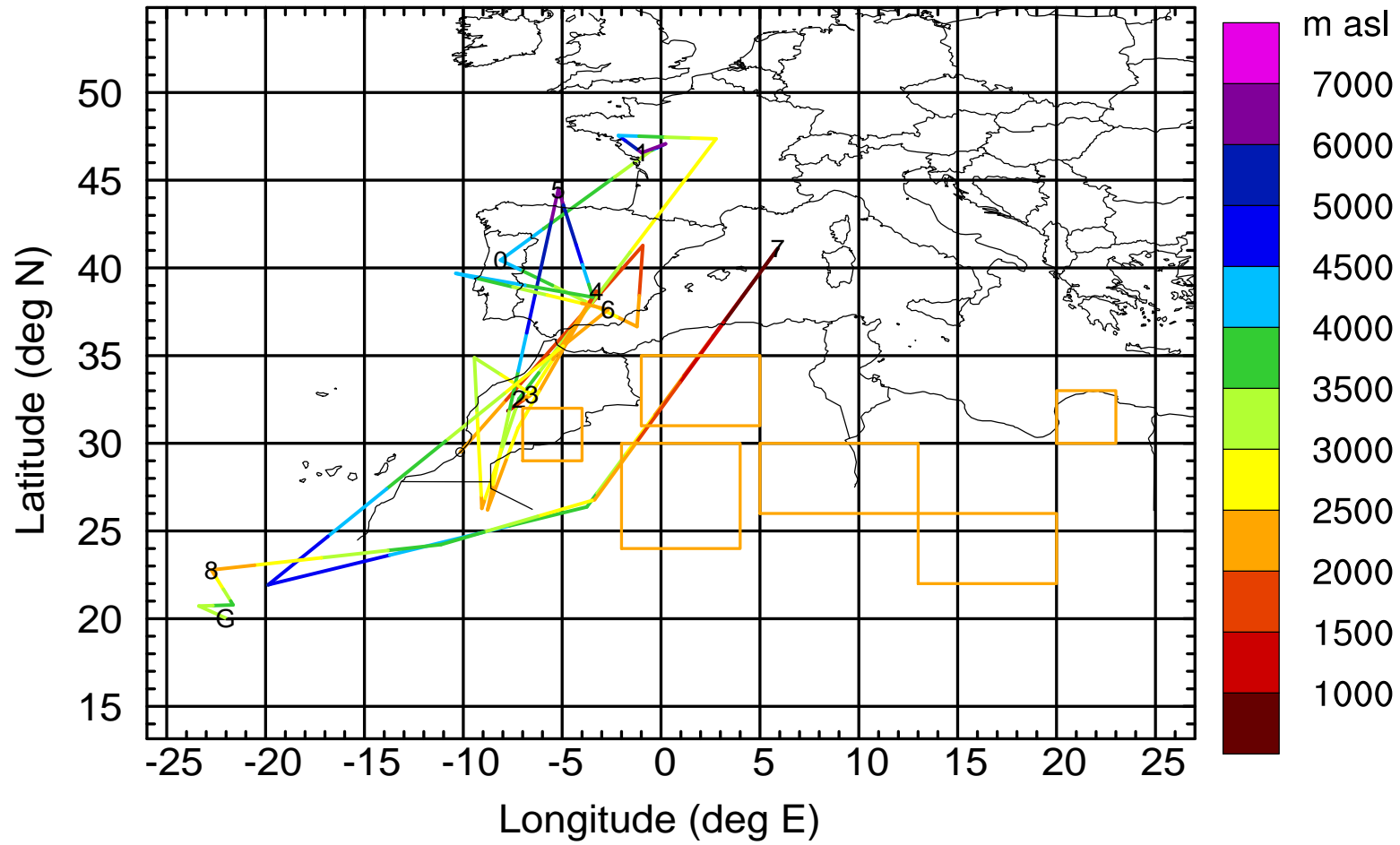
Level #13 of flight 170419b

BWD 20170419/17-102H = 15/11 UTC



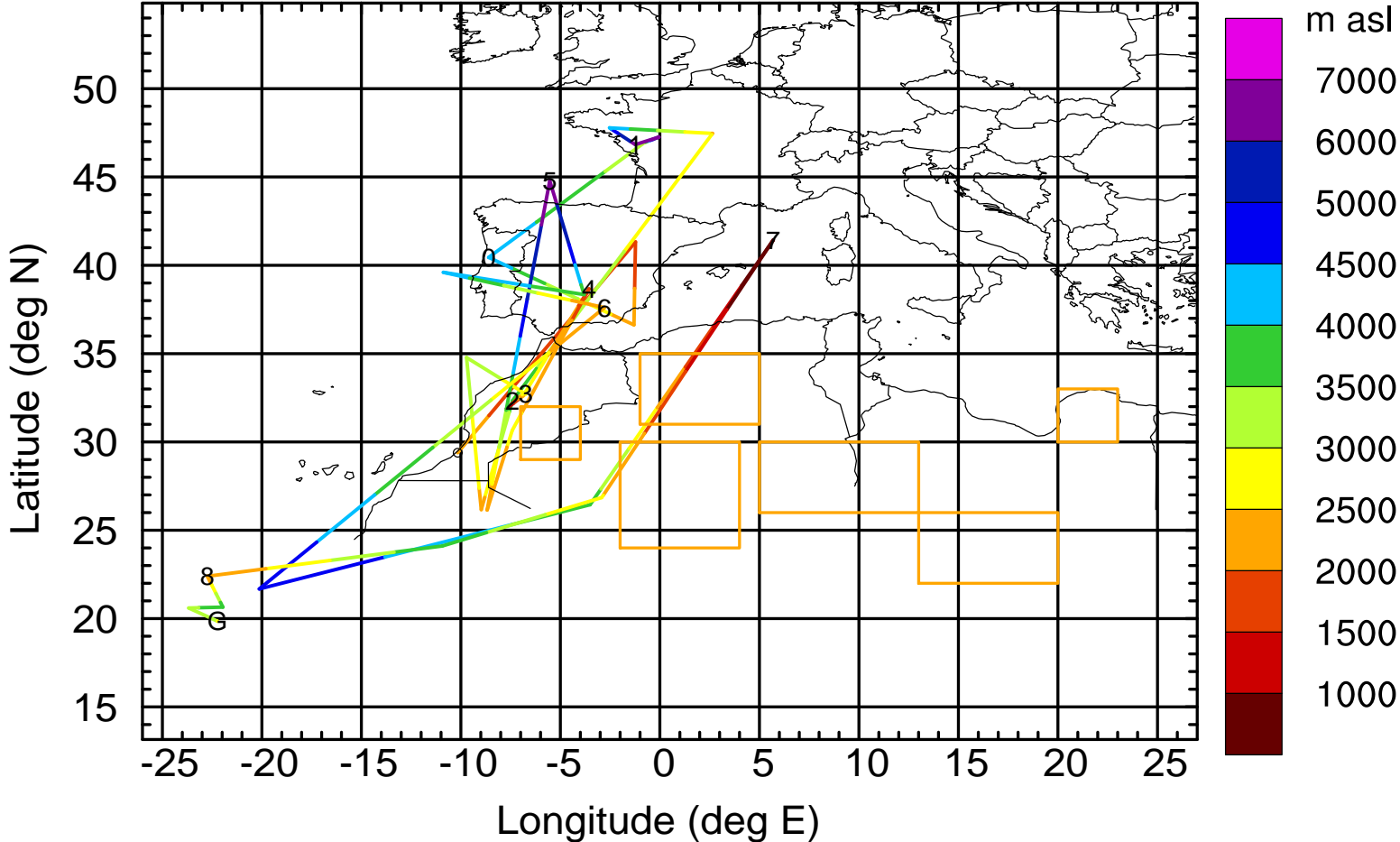
Level #13 of flight 170419b

BWD 20170419/17-103H = 15/10 UTC



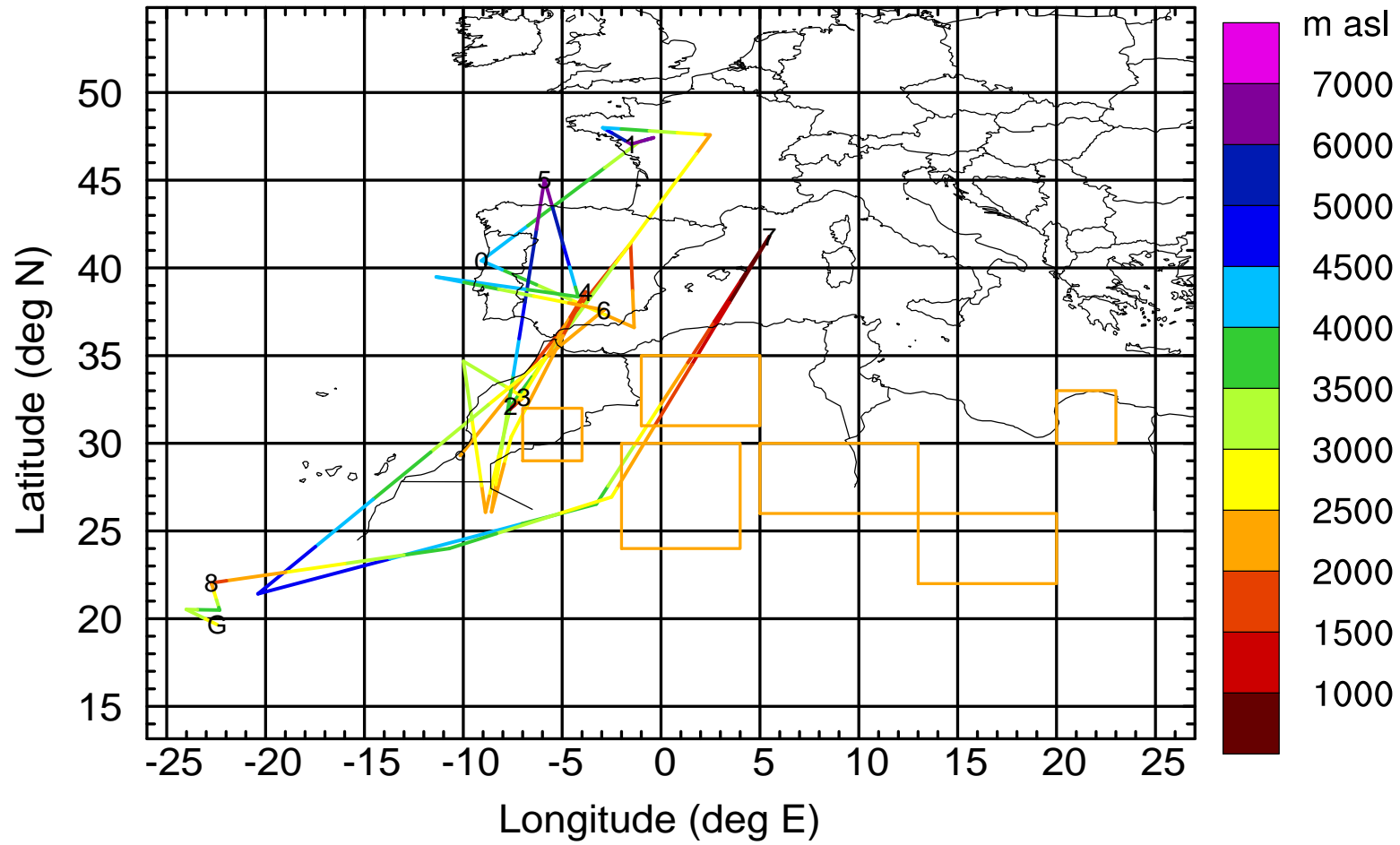
Level #13 of flight 170419b

BWD 20170419/17-104H = 15/09 UTC



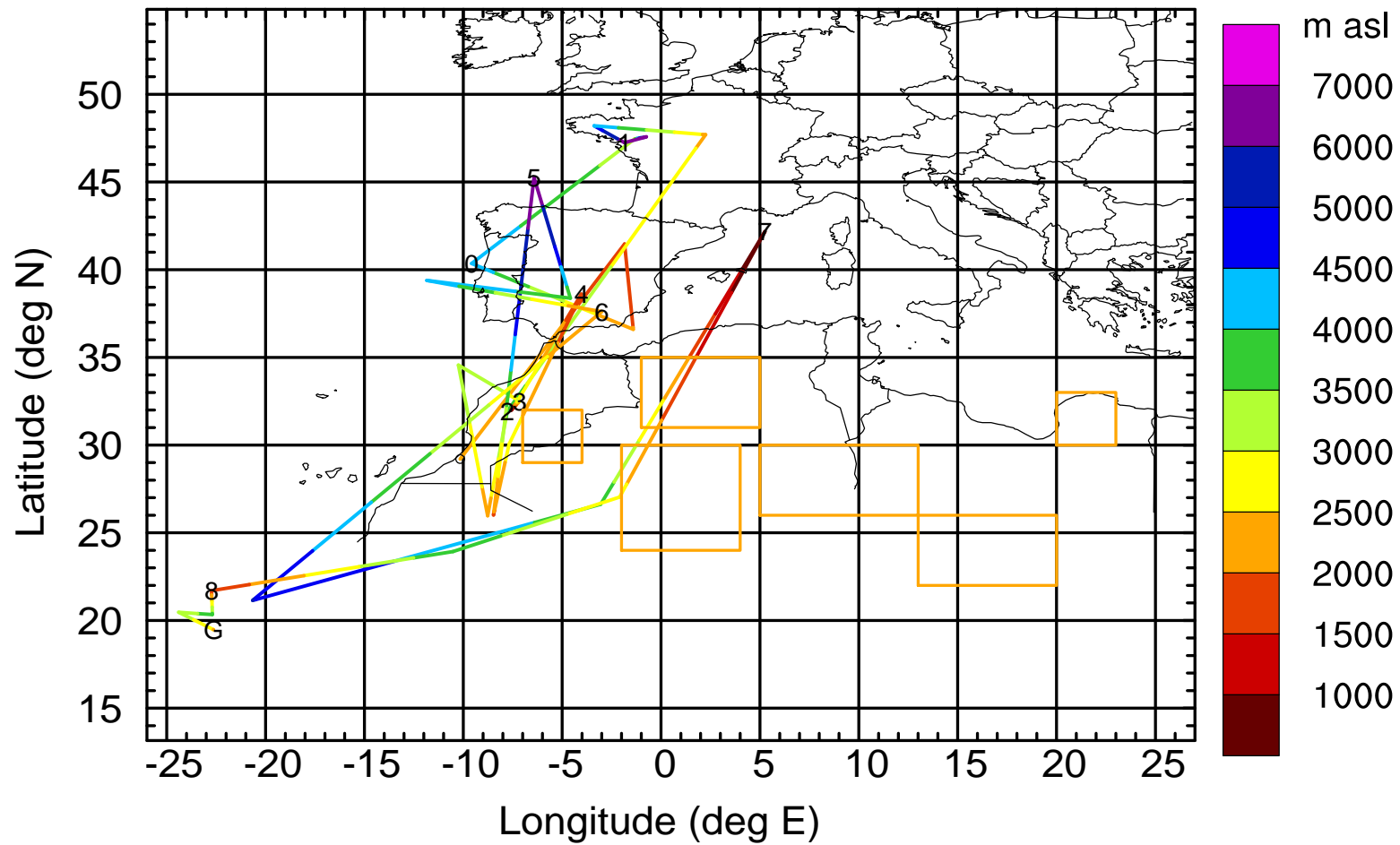
Level #13 of flight 170419b

BWD 20170419/17-105H = 15/08 UTC



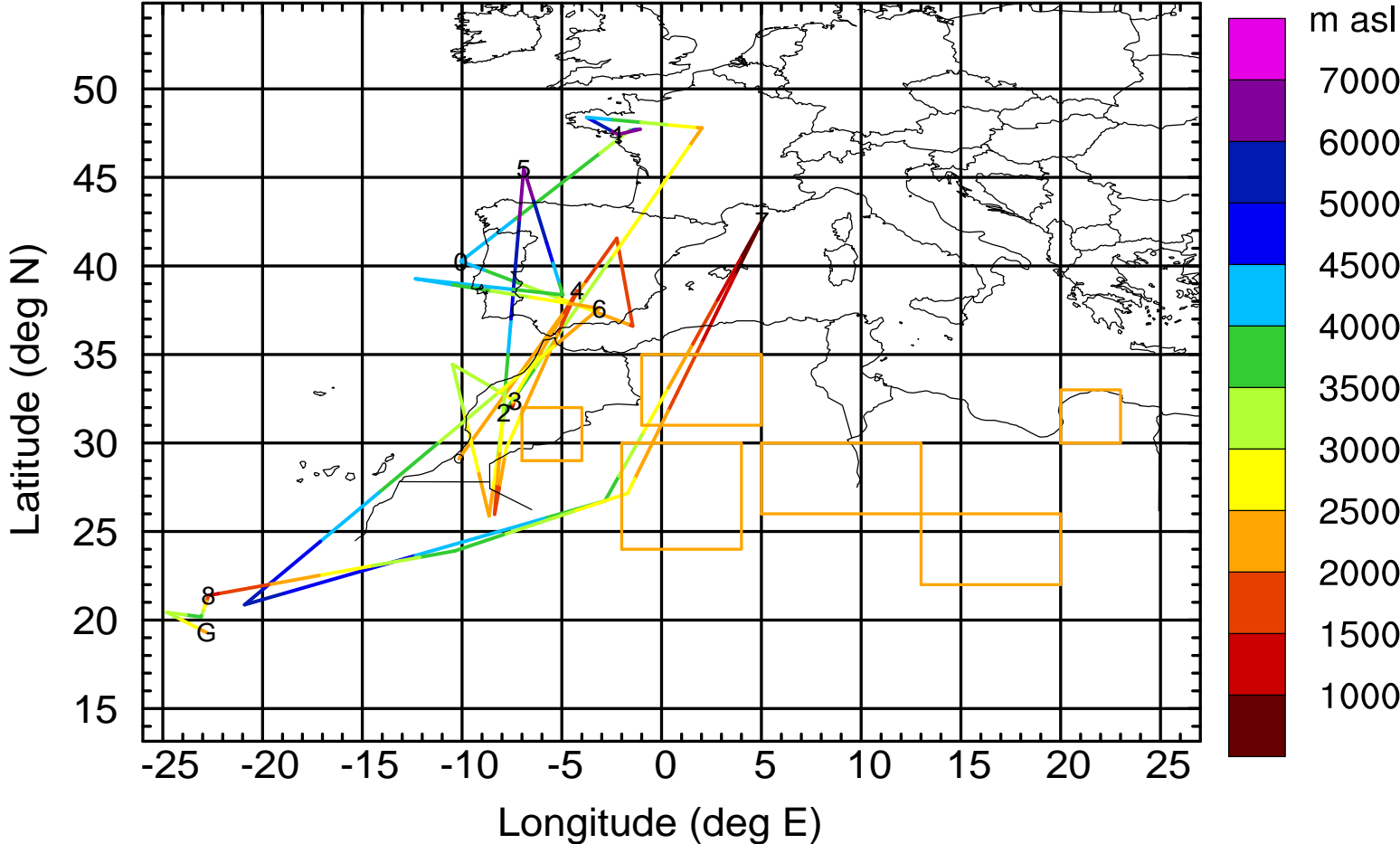
Level #13 of flight 170419b

BWD 20170419/17-106H = 15/07 UTC



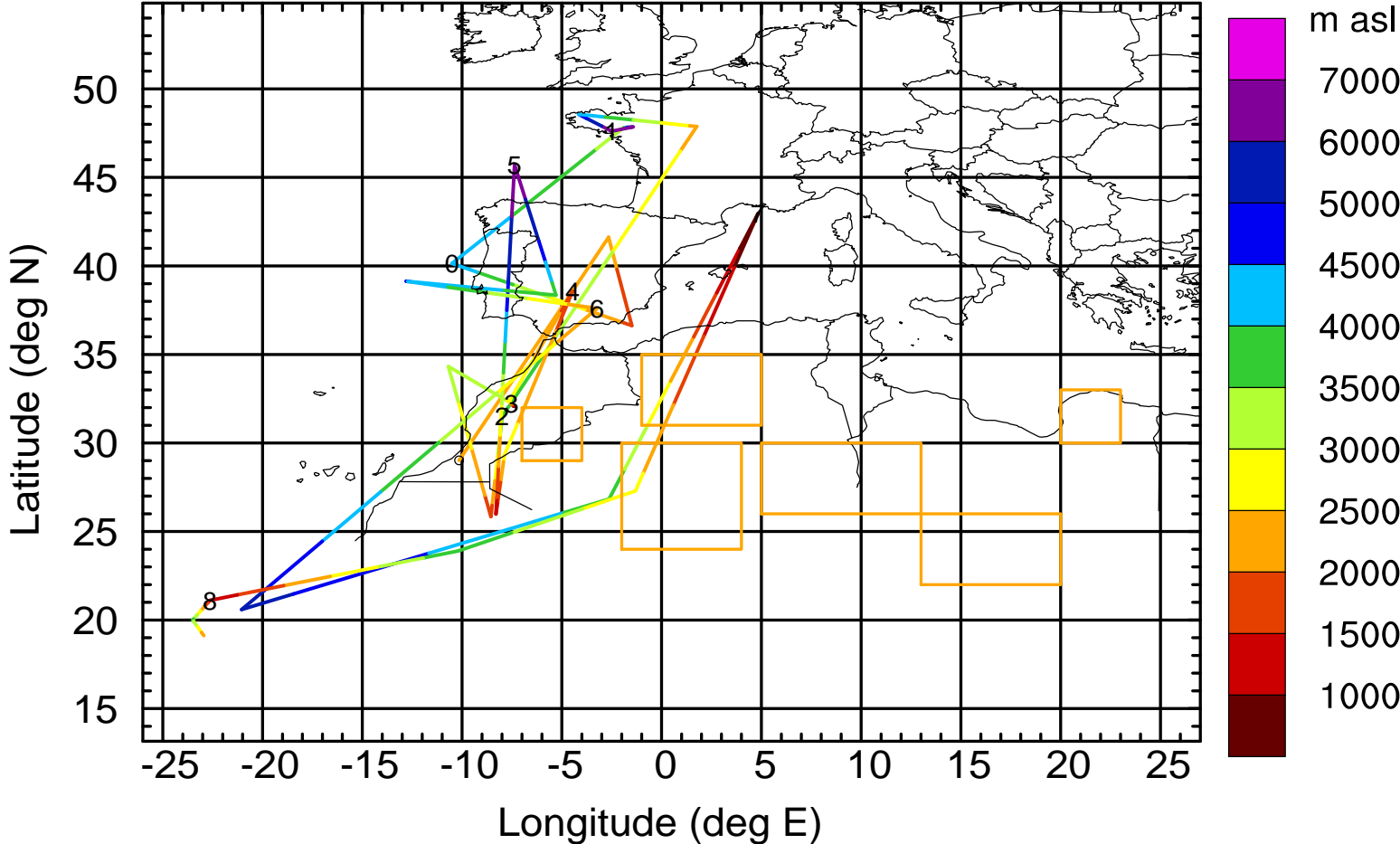
Level #13 of flight 170419b

BWD 20170419/17-107H = 15/06 UTC



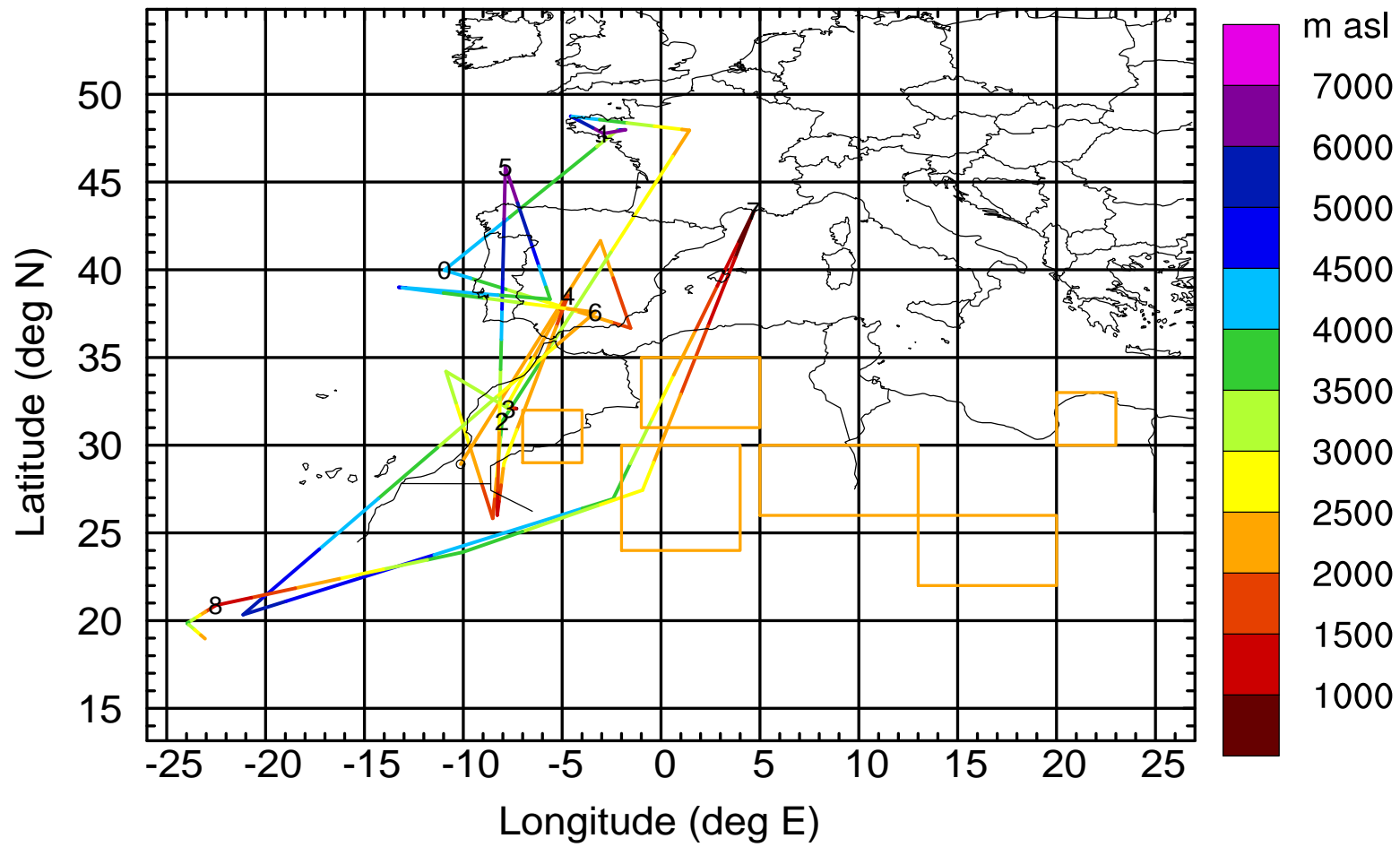
Level #13 of flight 170419b

BWD 20170419/17-108H = 15/05 UTC



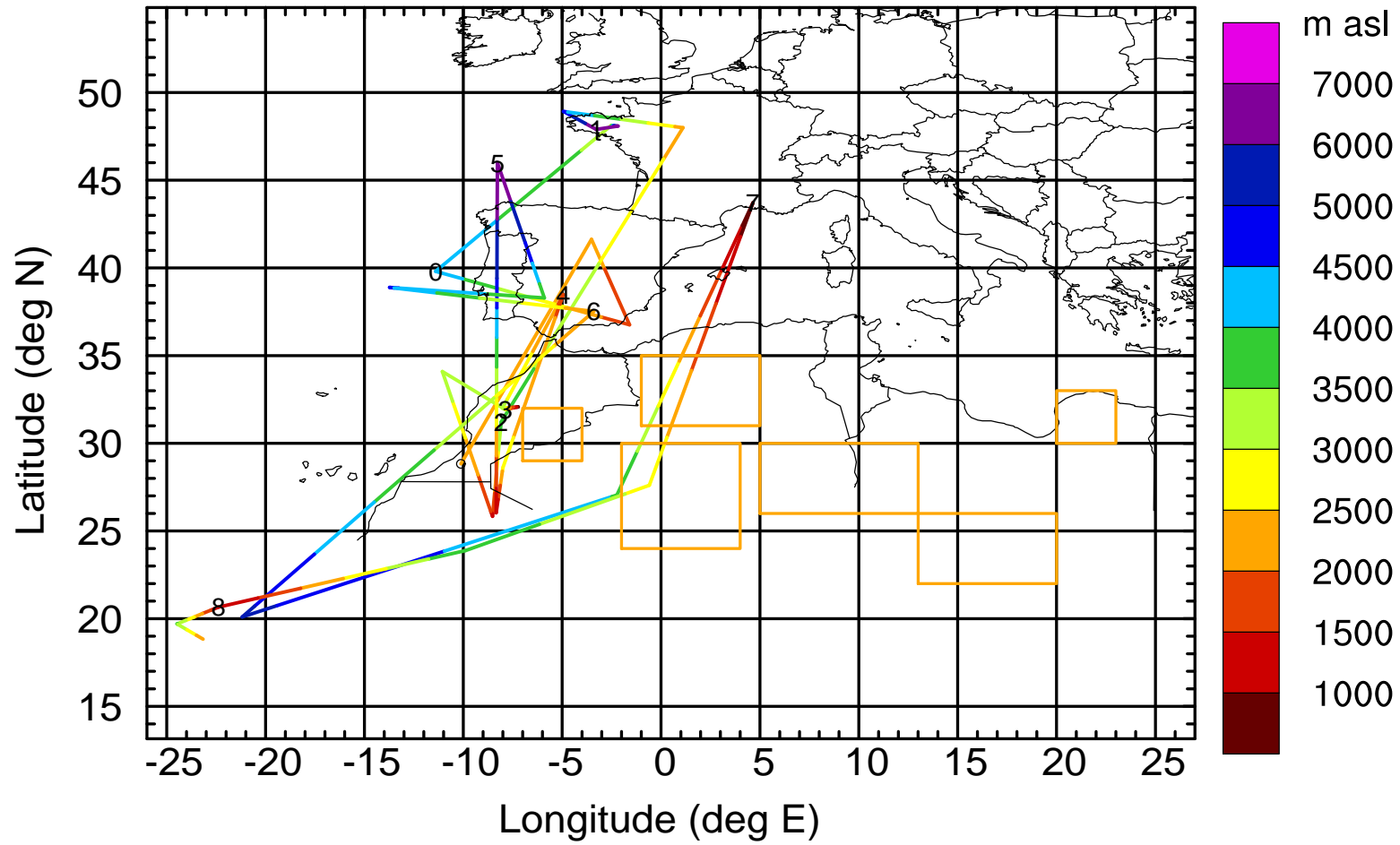
Level #13 of flight 170419b

BWD 20170419/17-109H = 15/04 UTC



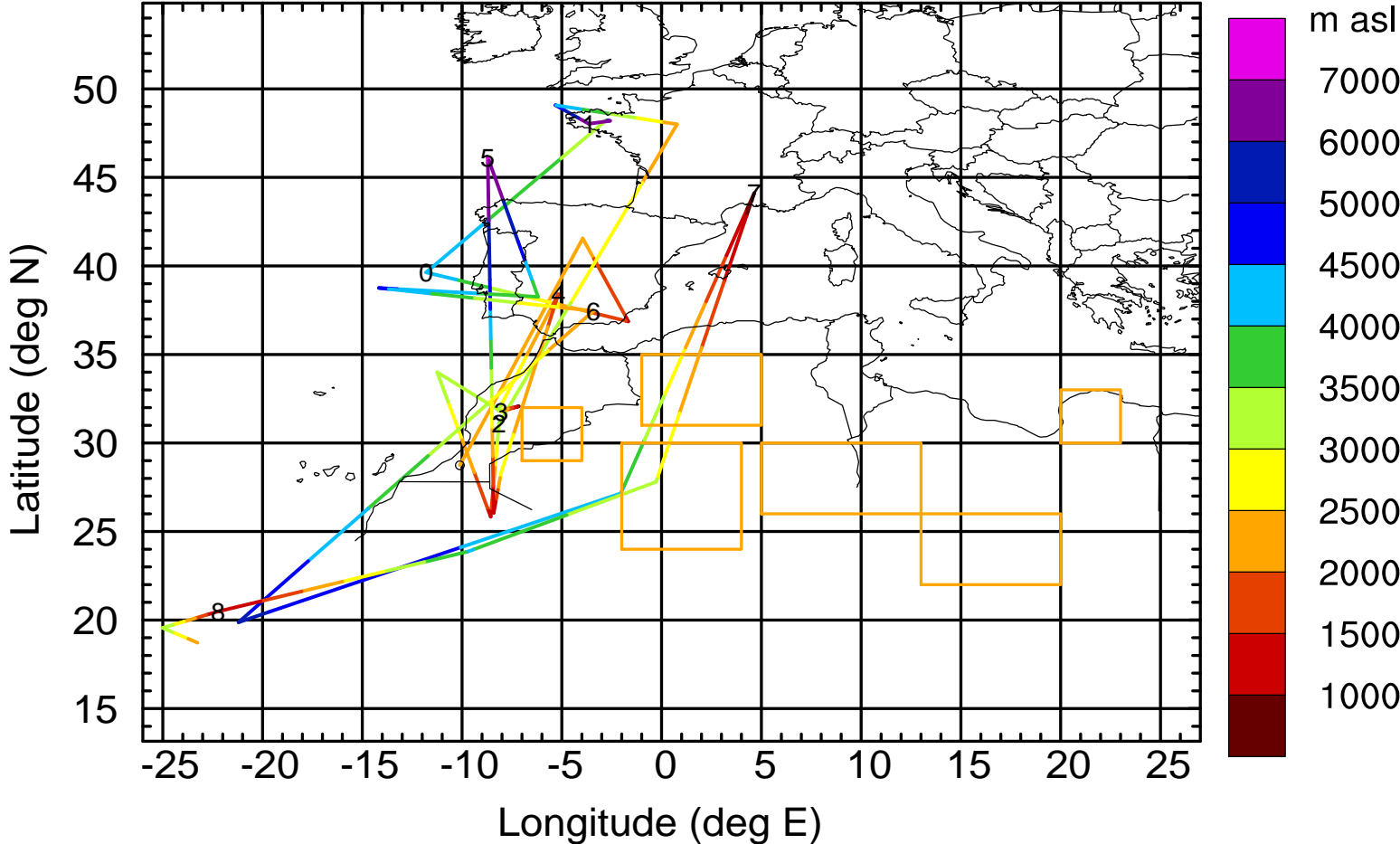
Level #13 of flight 170419b

BWD 20170419/17-110H = 15/03 UTC



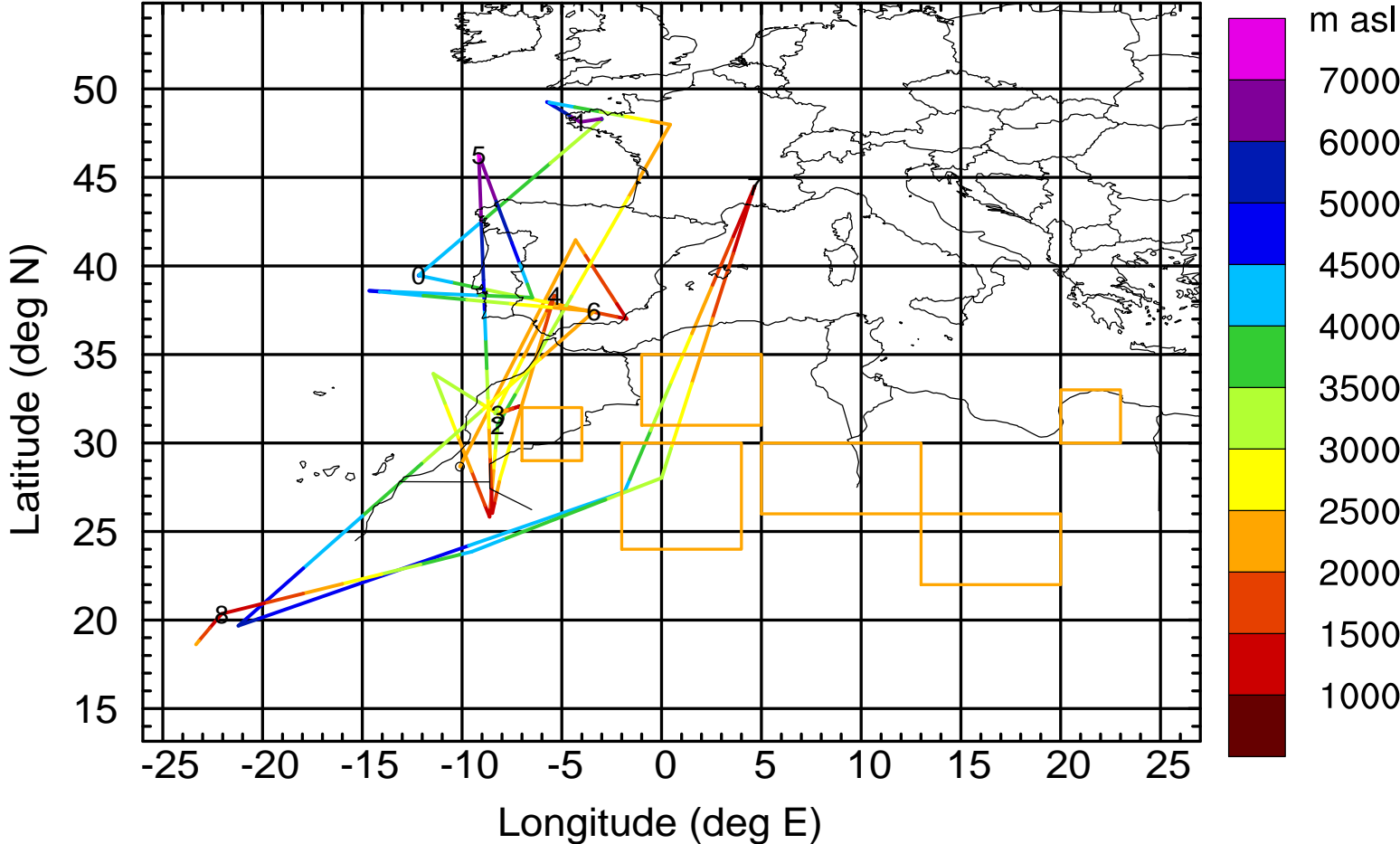
Level #13 of flight 170419b

BWD 20170419/17-111H = 15/02 UTC



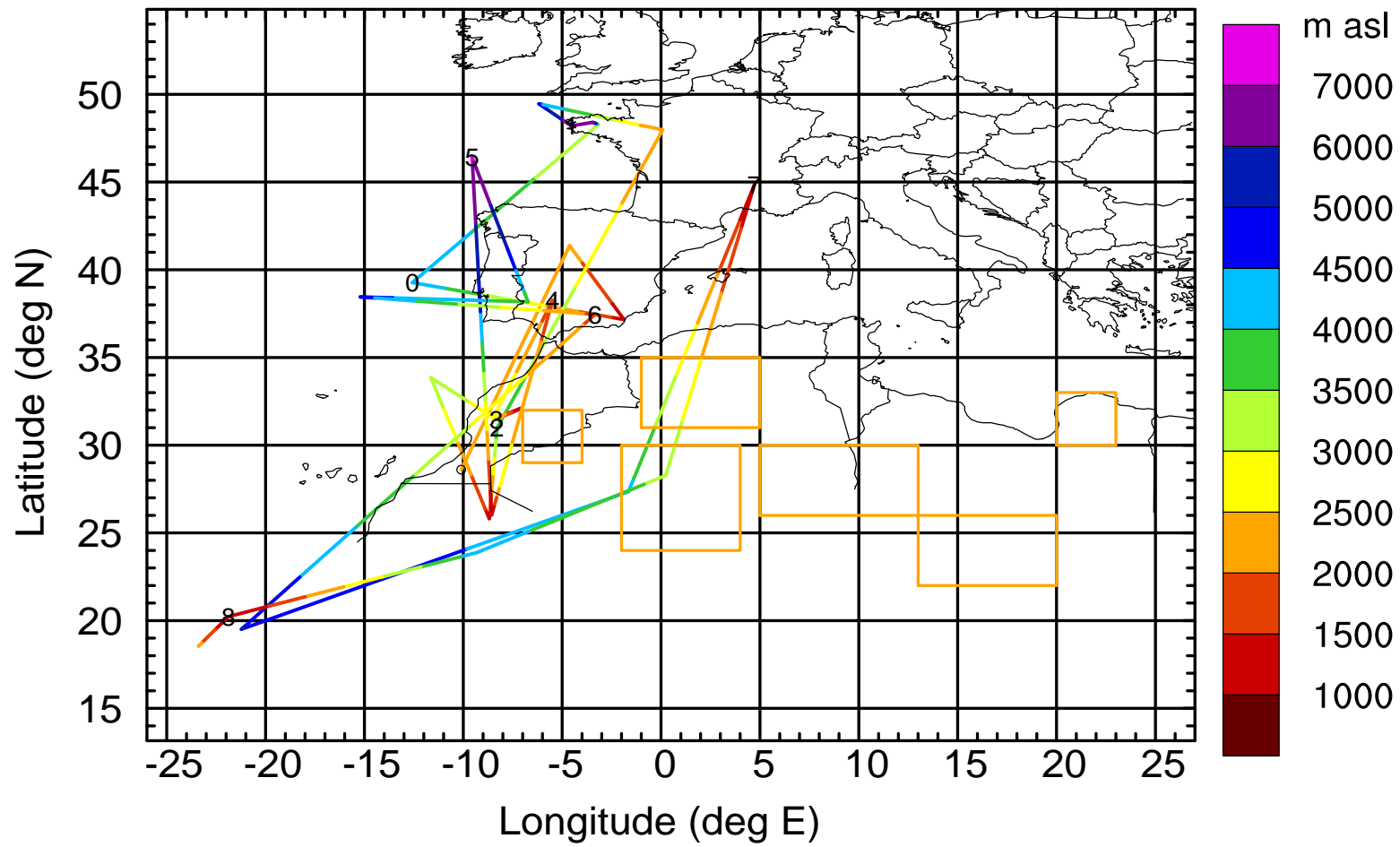
Level #13 of flight 170419b

BWD 20170419/17-112H = 15/01 UTC



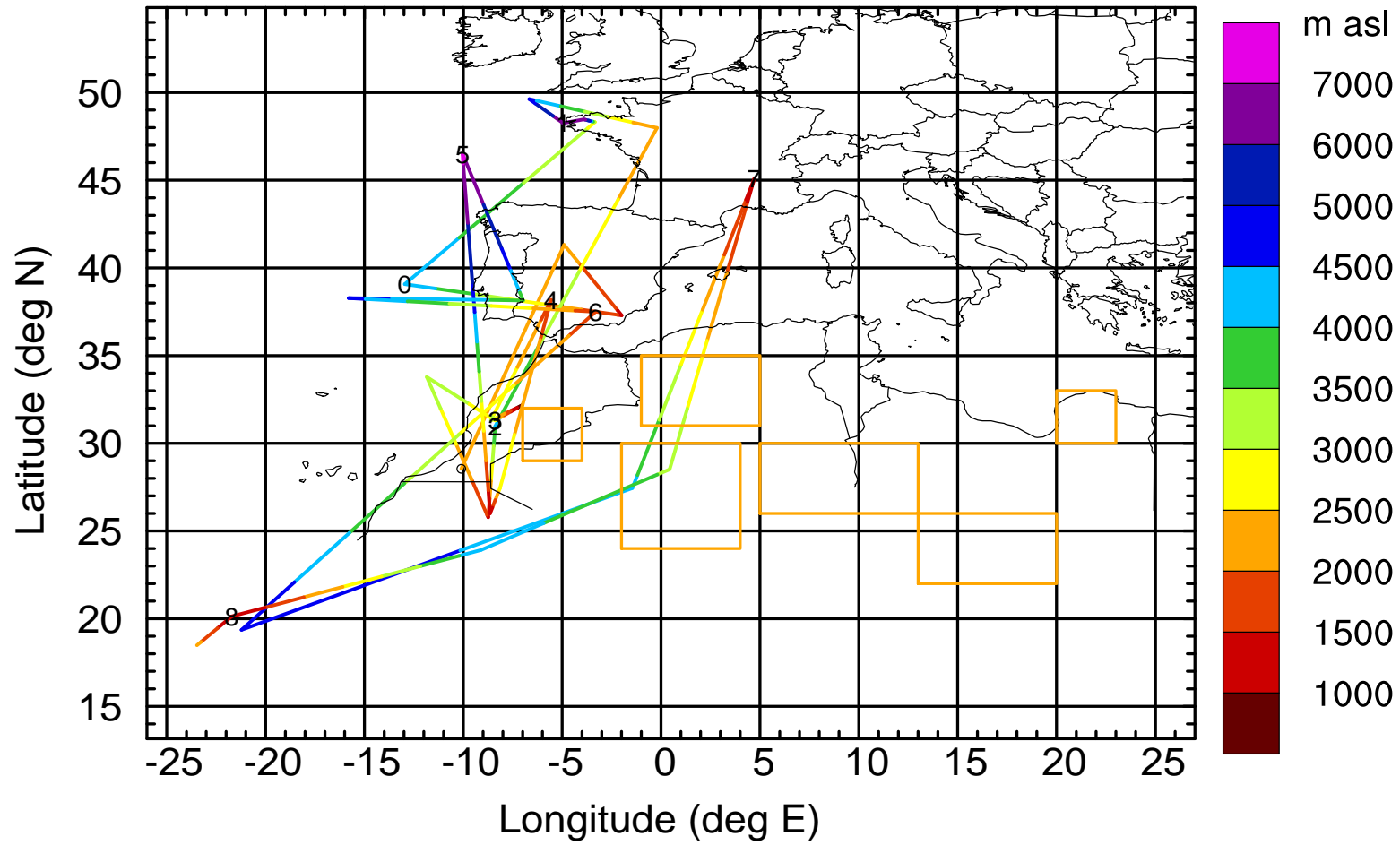
Level #13 of flight 170419b

BWD 20170419/17-113H = 15/00 UTC



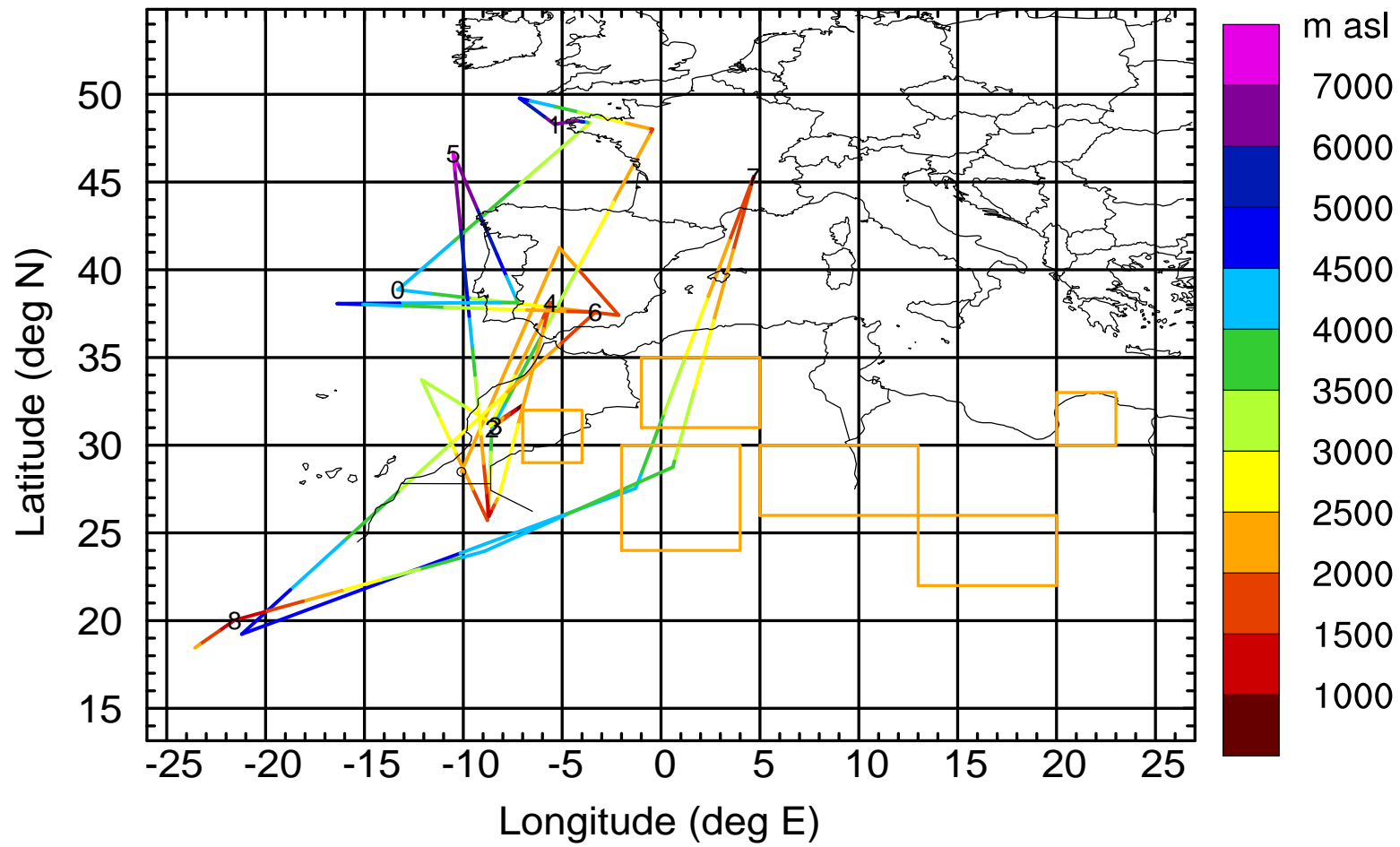
Level #13 of flight 170419b

BWD 20170419/17-114H = 14/23 UTC



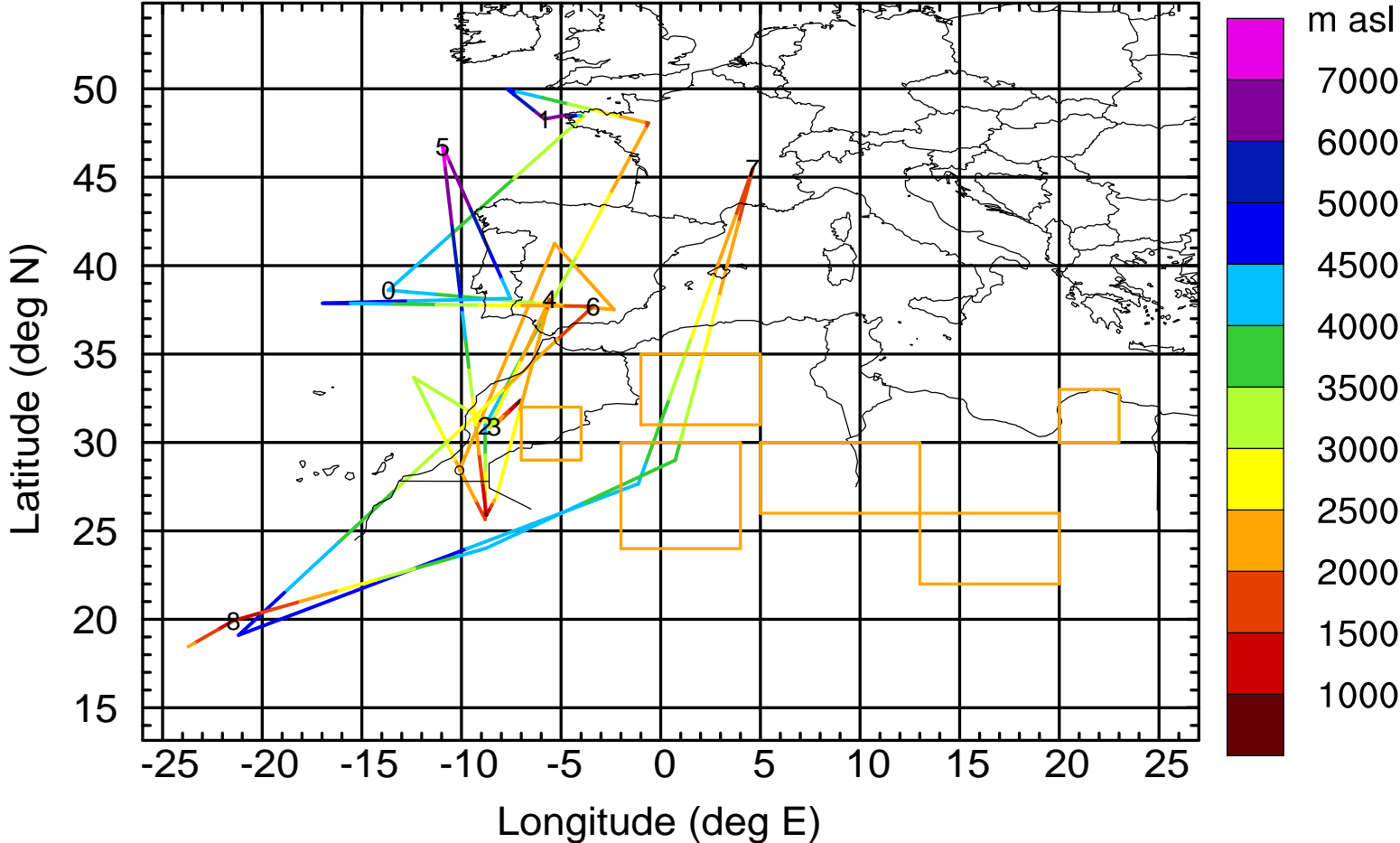
Level #13 of flight 170419b

BWD 20170419/17-115H = 14/22 UTC



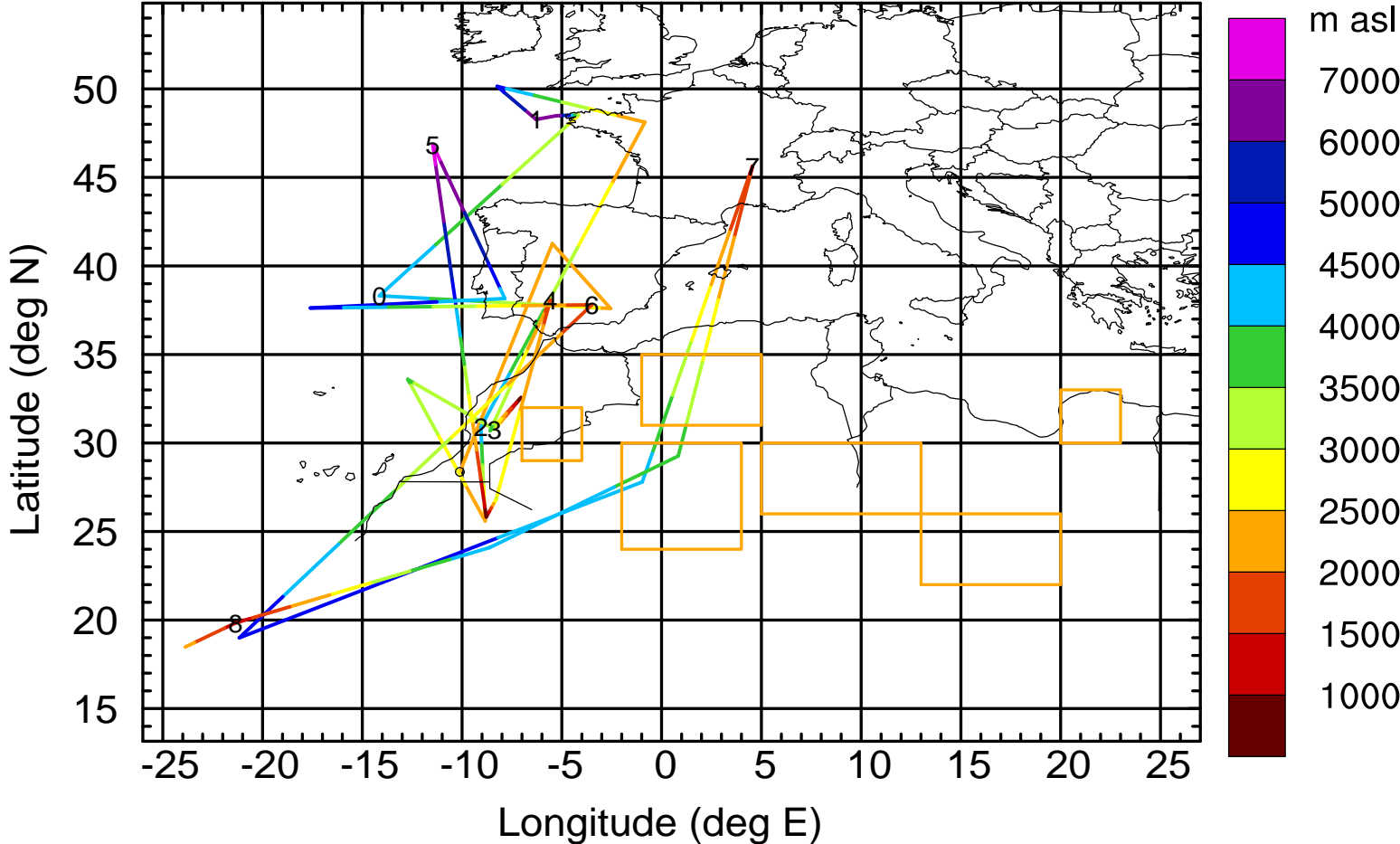
Level #13 of flight 170419b

BWD 20170419/17-116H = 14/21 UTC



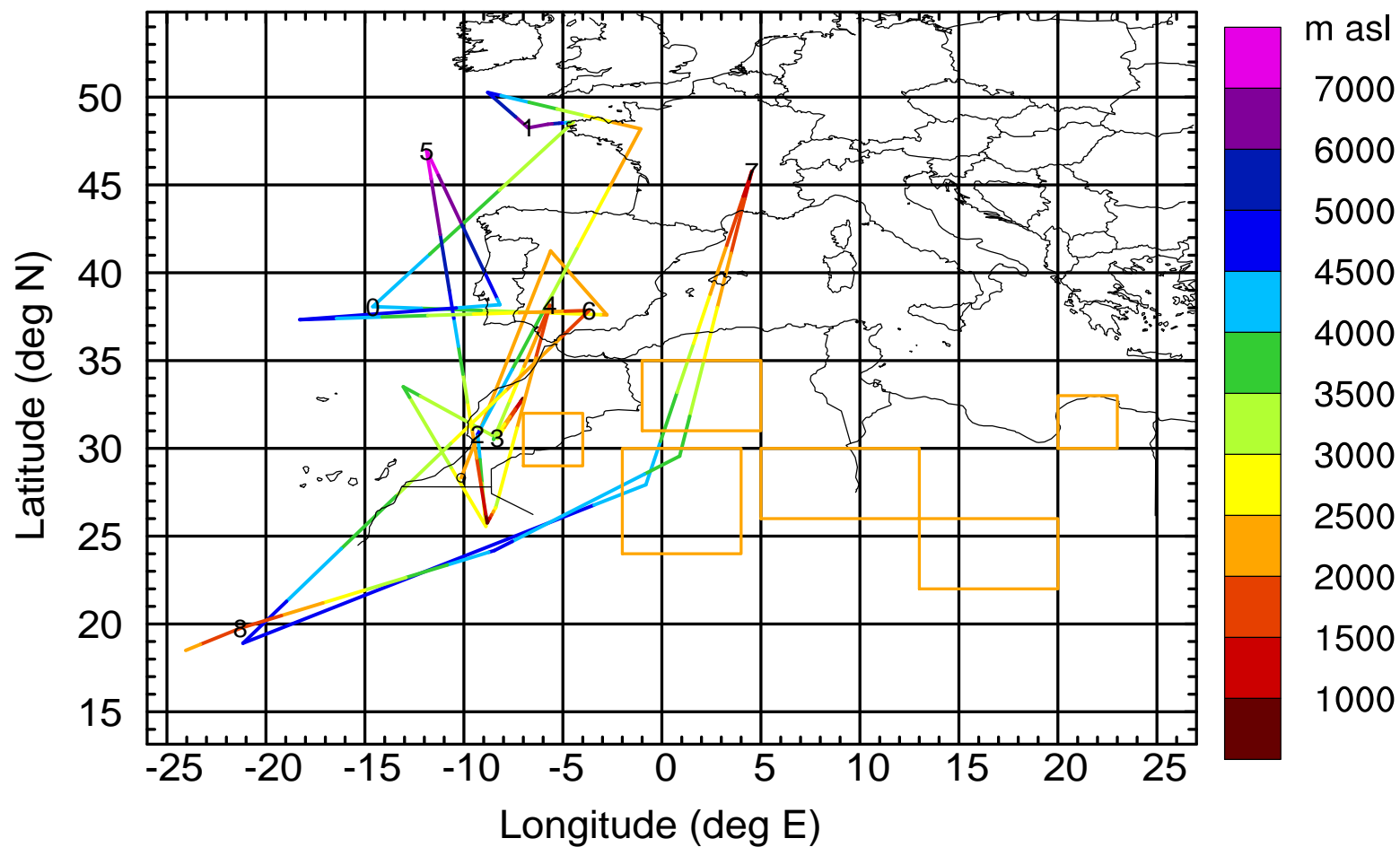
Level #13 of flight 170419b

BWD 20170419/17-117H = 14/20 UTC



Level #13 of flight 170419b

BWD 20170419/17-118H = 14/19 UTC



Level #13 of flight 170419b

BWD 20170419/17-119H = 14/18 UTC

